



















# LEGEND

	PUBLIC MANAGED LANDS		PROPOSED EDGE OF TRAVEL LANE
	BRIDGES		BARRIER WALL
	SPECIAL USE LANES (2)		EXISTING ROW
	GENERAL USE LANES (3)		EXISTING LIMITED ACCESS ROW
	REMOVAL OF EXIST. PAVM'T		PROPOSED LIMITED ACCESS ROW
	PROPOSED ROW		PROPERTY LINES
	WETLAND OR OTHER SURFACE WATERS BOUNDARY		POTENTIALLY CONTAMINATED SITE
	POTENTIAL BUSINESS RELOCATION		
	 NUMBER OF BUSINESSES WITHIN PARCEL		
	POTENTIAL RESIDENTIAL RELOCATION		
	 NUMBER OF RESIDENCES WITHIN PARCEL		