



















Legend

	Proposed General Use Lanes		Parcel/Property Lines
	Proposed Special Use Lanes		Publicly Owned Parks/Recreational Areas
	Proposed Second Level Structure		Privately Owned Parks/Recreational Areas
	Proposed Third Level Structure		Wetlands
	Proposed Fourth Level Structure		Surface Waters
	Proposed Fifth Level Structure		Potential Contamination Site Medium or High Risk
	Existing Limited Access Right-of-Way		Fire Station
	Proposed Limited Access Right-of-Way		Proposed Residential Relocation
	Proposed Right-of-Way		Proposed Business Relocation
	Barrier Wall		
	Retaining Wall		