

PROPOSED URBAN TYPICAL SECTION
COBB ROAD (CR 485)
SEGMENT 1a

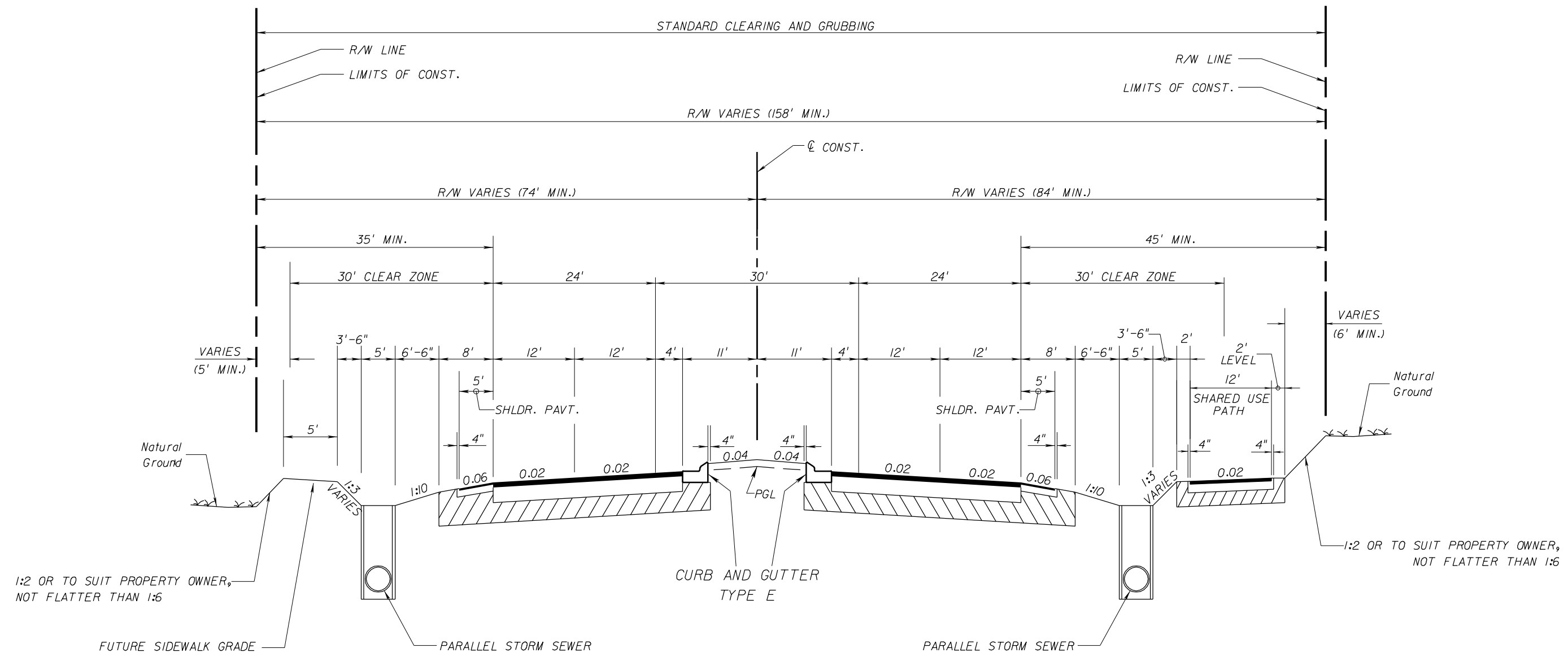
1:2 OR TO SUIT PROPERTY OWNER,
NOT FLATTER THAN 1:6

1:2 OR TO SUIT PROPERTY OWNER,
NOT FLATTER THAN 1:6

DESIGN SPEED 45 MPH

* Sidewalk exists from SR 50 to north of Lee Ave. Sidewalk proposed from north of Lee Ave. to Fort Dade Ave

REVISIONS						LOCHNER H. W. LOCHNER, INC. CONSULTING ENGINEERS AND PLANNERS 13577 FEATHER SOUND DR. SUITE 600 CLEARWATER, FLORIDA 33762	STATE OF FLORIDA DEPARTMENT OF TRANSPORTATION			TYPICAL SECTION SHEET TYPICAL 1
DATE	BY	DESCRIPTION	DATE	BY	DESCRIPTION		ROAD NO.	COUNTY	FINANCIAL PROJECT ID	
							COBB RD/ US 98	HERNANDO	257299 1 22 01 405017 1 22 01	



**PROPOSED SUBURBAN TYPICAL SECTION
COBB ROAD (CR 485)
SEGMENTS 1b AND 2a**

55 MPH DESIGN SPEED

REVISIONS					
DATE	BY	DESCRIPTION	DATE	BY	DESCRIPTION

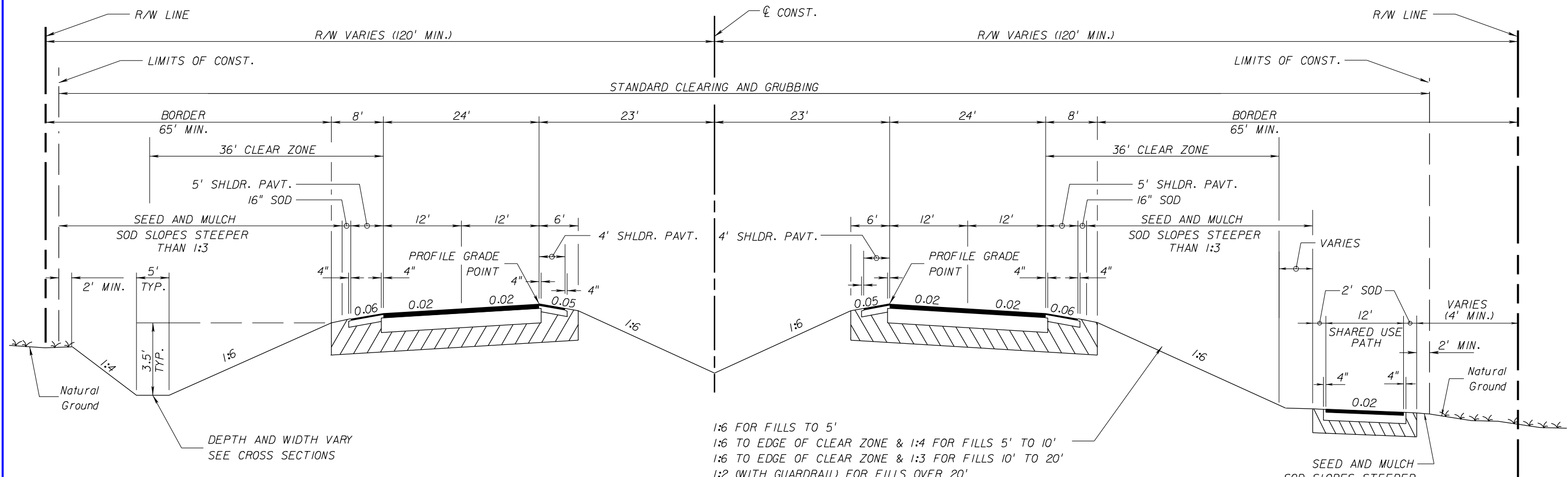
LOCHNER
H. W. LOCHNER, INC.
CONSULTING ENGINEERS AND PLANNERS
13577 FEATHER SOUND DR. SUITE 600
CLEARWATER, FLORIDA 33762

STATE OF FLORIDA DEPARTMENT OF TRANSPORTATION		
ROAD NO.	COUNTY	FINANCIAL PROJECT ID
COBB RD/ US 98	HERNANDO	257299 1 22 01 405017 1 22 01

TYPICAL SECTION SHEET

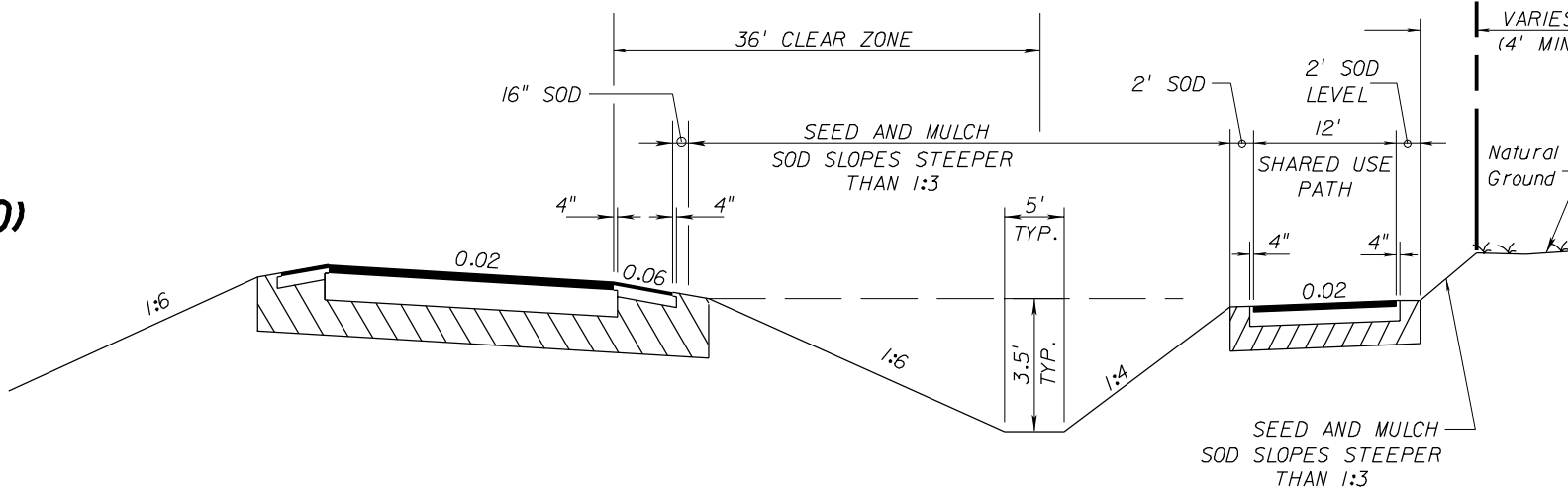
TYPERSD04.DGN

SHEET NO.
TYPICAL
2



1:6 FOR FILLS TO 5'
 1:6 TO EDGE OF CLEAR ZONE & 1:4 FOR FILLS 5' TO 10'
 1:6 TO EDGE OF CLEAR ZONE & 1:3 FOR FILLS 10' TO 20'
 1:2 (WITH GUARDRAIL) FOR FILLS OVER 20'

PROPOSED RURAL TYPICAL SECTION
COBB ROAD (CR 485) & US 98 (SR 700)
SEGMENTS 2a, 2b, 3, & 4
DESIGN SPEED 70 MPH



SHARED USE PATH IN CUT SECTION

NOTE:
 HEIGHT OF FILL IS THE VERTICAL DISTANCE FROM THE EDGE OF THE OUTSIDE TRAVEL LANE TO TOE OF FRONT SLOPE.

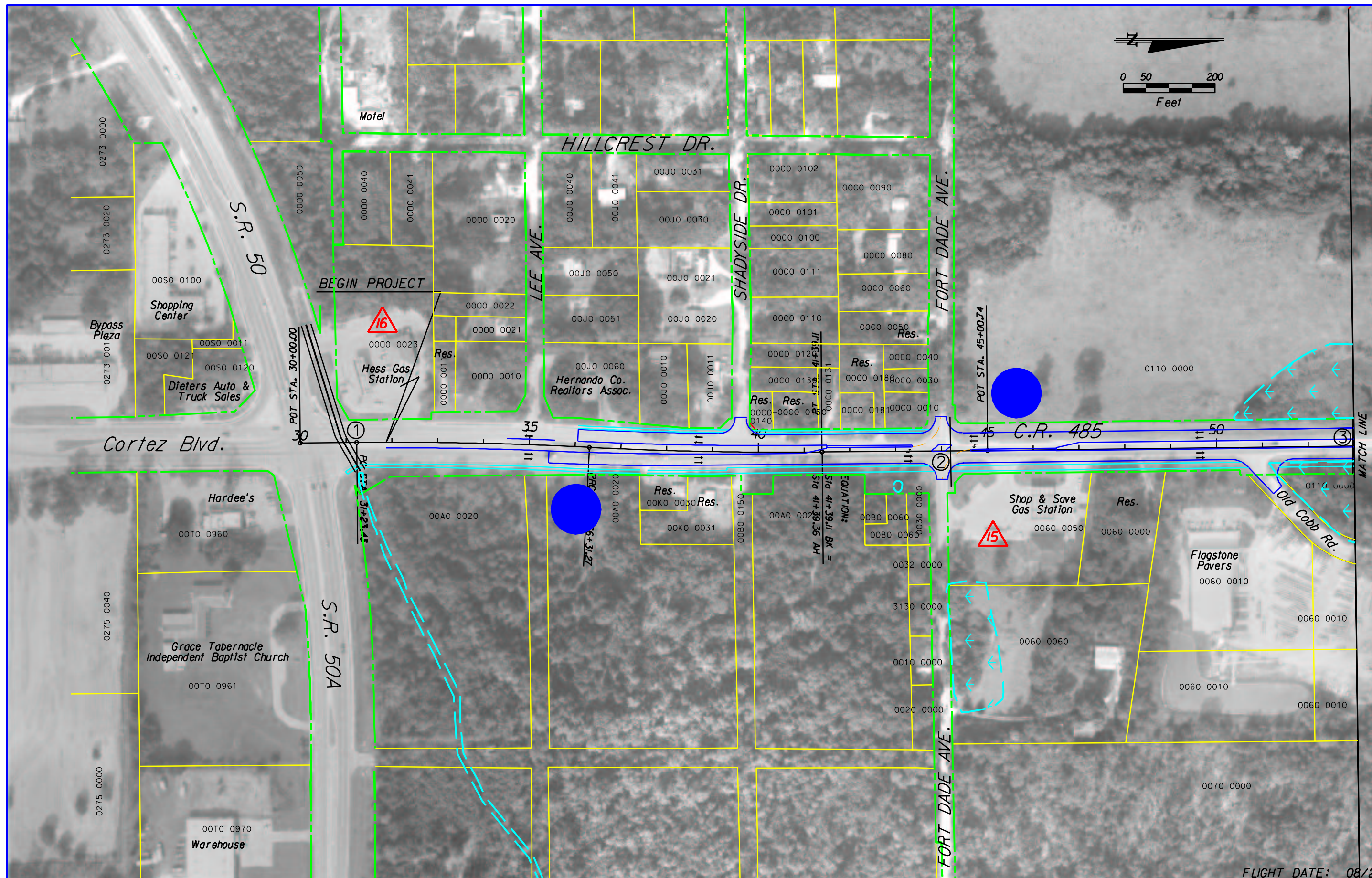
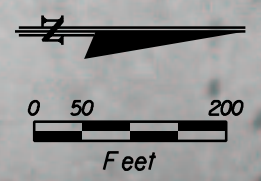
REVISIONS					
DATE	BY	DESCRIPTION	DATE	BY	DESCRIPTION

LOCHNER
 H. W. LOCHNER, INC.
 CONSULTING ENGINEERS AND PLANNERS
 13577 FEATHER SOUND DR. SUITE 600
 CLEARWATER, FLORIDA 33762

STATE OF FLORIDA DEPARTMENT OF TRANSPORTATION		
ROAD NO.	COUNTY	FINANCIAL PROJECT ID
COBB RD/ US 98	HERNANDO	257299 22 01 405017 22 01

TYPICAL SECTION SHEET

TYPICAL
3



FLIGHT DATE: 08/29/01


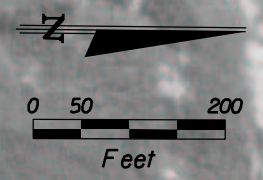
	EXISTING RIGHT-OF-WAY LINES	000001-00000	PARCEL NUMBER		POTENTIAL CONTAMINATION SITES
	PROPOSED RIGHT-OF-WAY LINES		PROPERTY LINES		PREFERRED POND SITES
	EDGE OF PAVEMENT		SECTION LINES		EXISTING CROSS DRAIN
	C/L OF SURVEY		SECTION 4(1) PROPERTY		
	SIDEWALK/SHARED USE PATH		WETLANDS		

LOCHNER
 H.W. LOCHNER, INC.
 CONSULTING ENGINEERS AND PLANNERS
 13577 FEATHER SOUND DR. SUITE 600
 CLEARWATER, FLORIDA 33762

STATE OF FLORIDA DEPARTMENT OF TRANSPORTATION		
ROAD NO.	COUNTY	FINANCIAL PROJECT ID
COBB RD/ US 98	HERNANDO	257299 22 01 405017 22 01

PLAN SHEET
 RECOMMENDED ALTERNATIVE
 STA. 30+00 TO STA. 53+00

SHEET NO.
 1



FLIGHT DATE: 08/29/01

	EXISTING RIGHT-OF-WAY LINES		PARCEL NUMBER
	PROPOSED RIGHT-OF-WAY LINES		PROPERTY LINES
	EDGE OF PAVEMENT		SECTION LINES
	C/L OF SURVEY		SECTION #1/1 PROPERTY
	SIDEWALK/SHARED USE PATH		WETLANDS

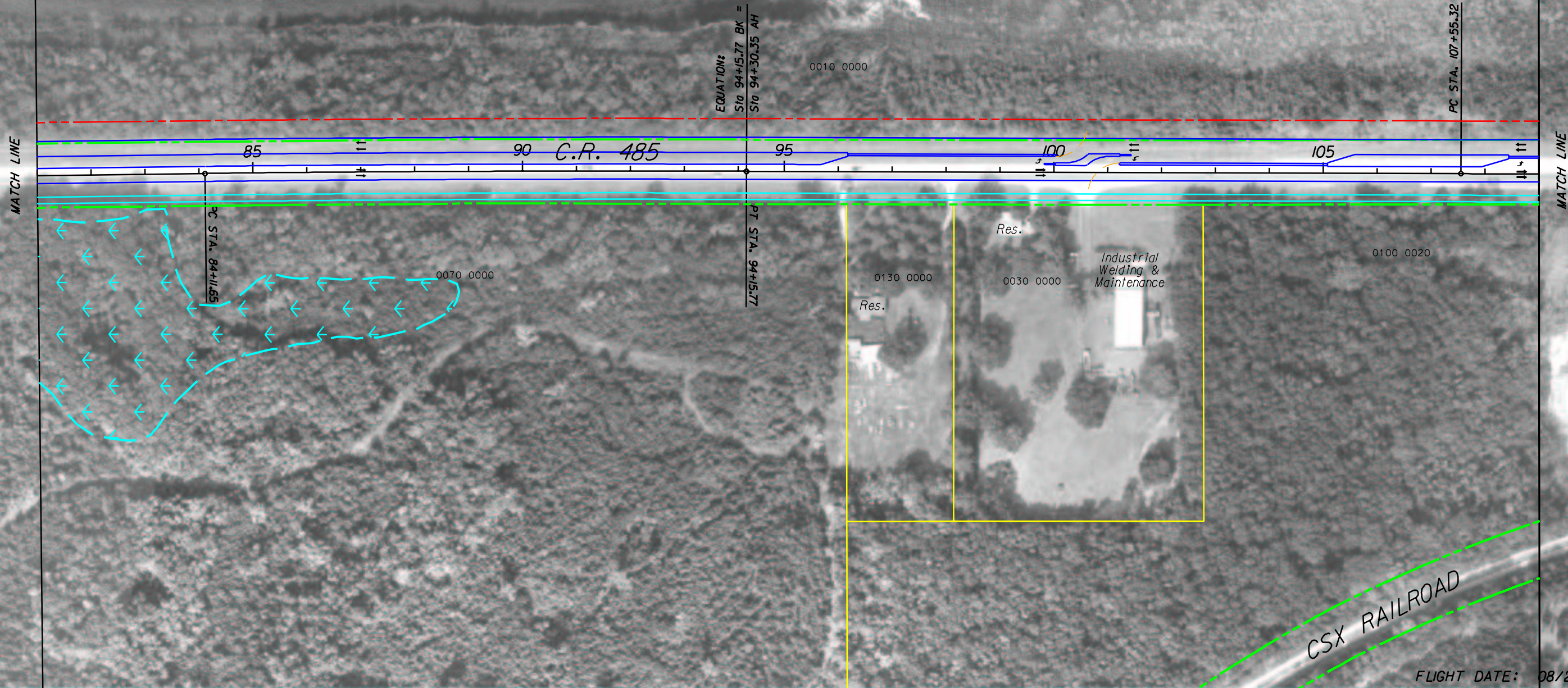

	POTENTIAL CONTAMINATION SITES
	PREFERRED POND SITES
	EXISTING CROSS DRAIN

LOCHNER
 H.W. LOCHNER, INC.
 CONSULTING ENGINEERS AND PLANNERS
 13577 FEATHER SOUND DR. SUITE 600
 CLEARWATER, FLORIDA 33762

STATE OF FLORIDA DEPARTMENT OF TRANSPORTATION		
ROAD NO.	COUNTY	FINANCIAL PROJECT ID
COBB RD/ US 98	HERNANDO	257299 22 01 405017 22 01

PLAN SHEET
 RECOMMENDED ALTERNATIVE
 STA. 53+00 TO STA. 81+00

SHEET
 NO.
 2



FLIGHT DATE: 08/29/01

	EXISTING RIGHT-OF-WAY LINES	000001-00000	PARCEL NUMBER
	PROPOSED RIGHT-OF-WAY LINES		PROPERTY LINES
	EDGE OF PAVEMENT		SECTION LINES
	C/L OF SURVEY		SECTION #1/1 PROPERTY
	SIDEWALK/SHARED USE PATH		WETLANDS

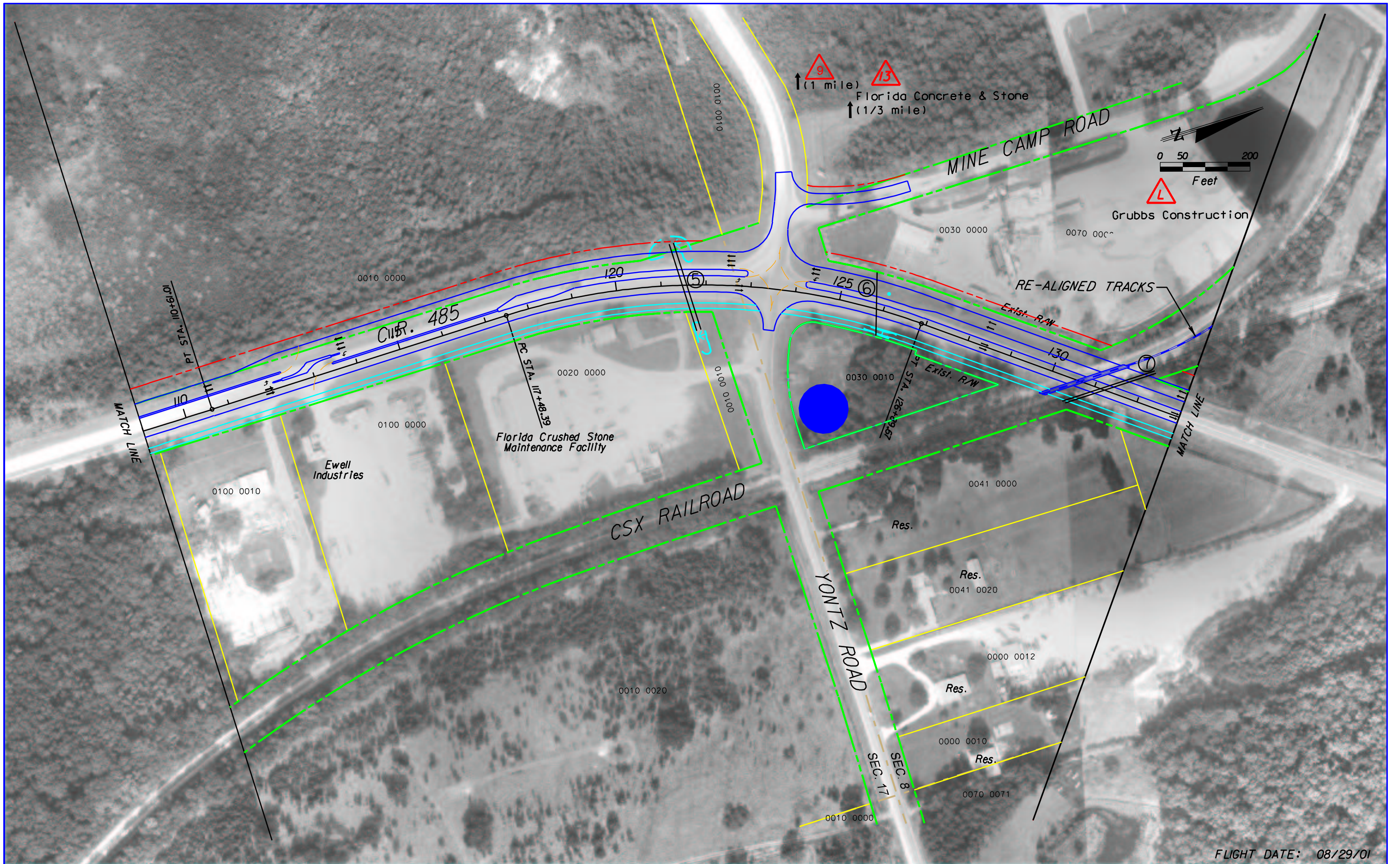
- POTENTIAL CONTAMINATION SITES
- PREFERRED POND SITES
- EXISTING CROSS DRAIN

LOCHNER
 H.W.LOCHNER, INC.
 CONSULTING ENGINEERS AND PLANNERS
 13577 FEATHER SOUND DR. SUITE 600
 CLEARWATER, FLORIDA 33762

STATE OF FLORIDA DEPARTMENT OF TRANSPORTATION		
ROAD NO.	COUNTY	FINANCIAL PROJECT ID
COBB RD/ US 98	HERNANDO	257299 22 01 405017 22 01

PLAN SHEET
 RECOMMENDED ALTERNATIVE
 STA. 81+00 TO STA. 109+00

SHEET NO.
 3



FLIGHT DATE: 08/29/01

	EXISTING RIGHT-OF-WAY LINES	000001-00000	PARCEL NUMBER
	PROPOSED RIGHT-OF-WAY LINES		PROPERTY LINES
	EDGE OF PAVEMENT		SECTION LINES
	C/L OF SURVEY		SECTION 4(1) PROPERTY
	SIDEWALK/SHARED USE PATH		WETLANDS

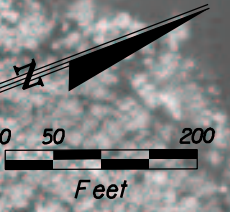
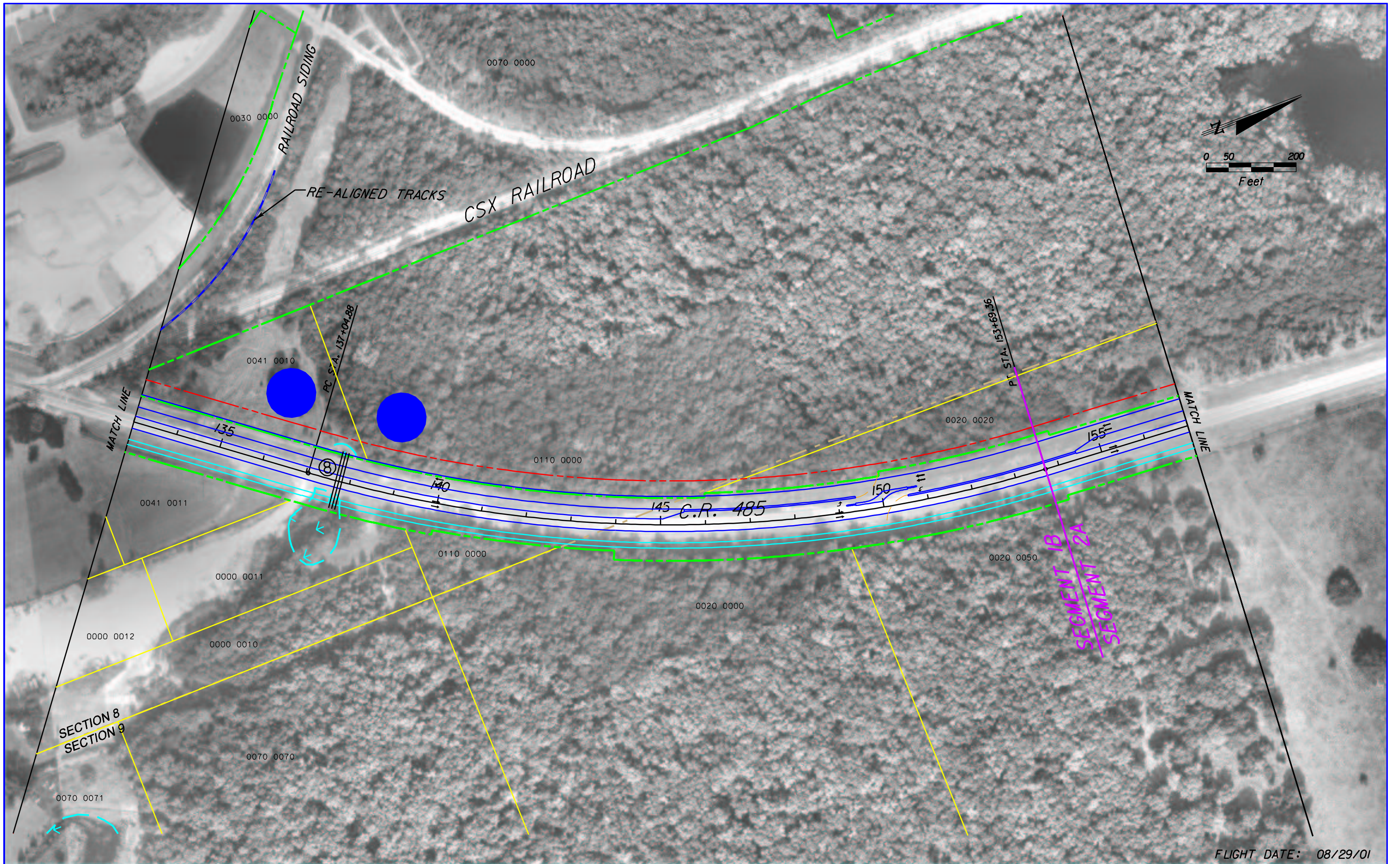
	POTENTIAL CONTAMINATION SITES
	PREFERRED POND SITES
	EXISTING CROSS DRAIN

LOCHNER
 H.W. LOCHNER, INC.
 CONSULTING ENGINEERS AND PLANNERS
 13577 FEATHER SOUND DR. SUITE 600
 CLEARWATER, FLORIDA 33762

STATE OF FLORIDA DEPARTMENT OF TRANSPORTATION		
ROAD NO.	COUNTY	FINANCIAL PROJECT ID
COBB RD/ US 98	HERNANDO	257299 22 01 405017 22 01

PLAN SHEET
 RECOMMENDED ALTERNATIVE
 STA. 109+00 TO STA. 133+00

SHEET NO.
 4



FLIGHT DATE: 08/29/01

	EXISTING RIGHT-OF-WAY LINES		000001-00000	PARCEL NUMBER
	PROPOSED RIGHT-OF-WAY LINES		000001-00000	PROPERTY LINES
	EDGE OF PAVEMENT		000001-00000	SECTION LINES
	C/L OF SURVEY		000001-00000	SECTION #1/1 PROPERTY
	SIDEWALK/SHARED USE PATH		000001-00000	WETLANDS

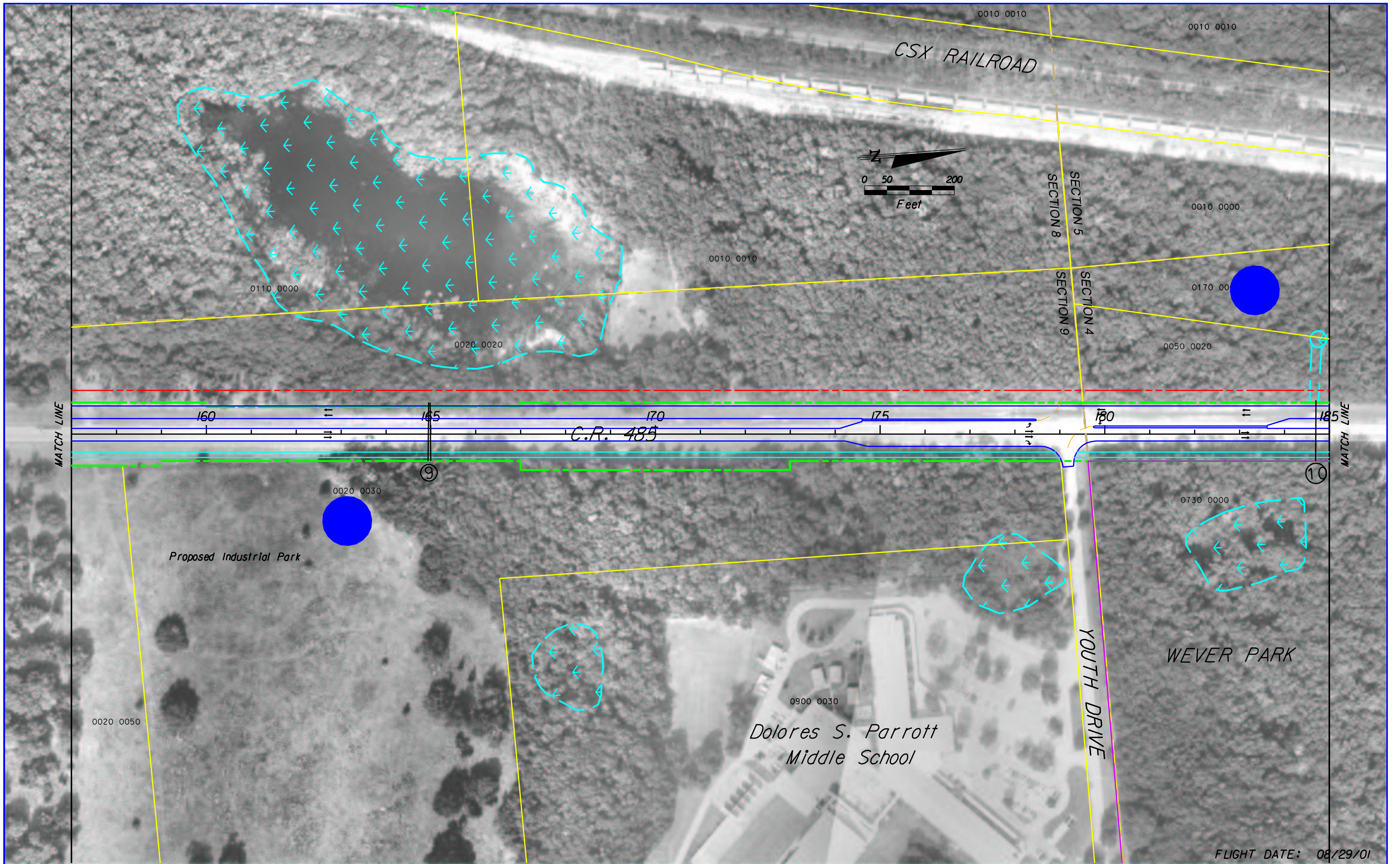
	POTENTIAL CONTAMINATION SITES
	PREFERRED POND SITES
	EXISTING CROSS DRAIN

LOCHNER
 H.W.LOCHNER, INC.
 CONSULTING ENGINEERS AND PLANNERS
 13577 FEATHER SOUND DR. SUITE 600
 CLEARWATER, FLORIDA 33762

STATE OF FLORIDA DEPARTMENT OF TRANSPORTATION		
ROAD NO.	COUNTY	FINANCIAL PROJECT ID
COBB RD/ US 98	HERNANDO	257299 22 01 405017 22 01

PLAN SHEET
 RECOMMENDED ALTERNATIVE
 STA. 133+00 TO STA. 157+00

SHEET NO.
 5



FLIGHT DATE: 08/29/01

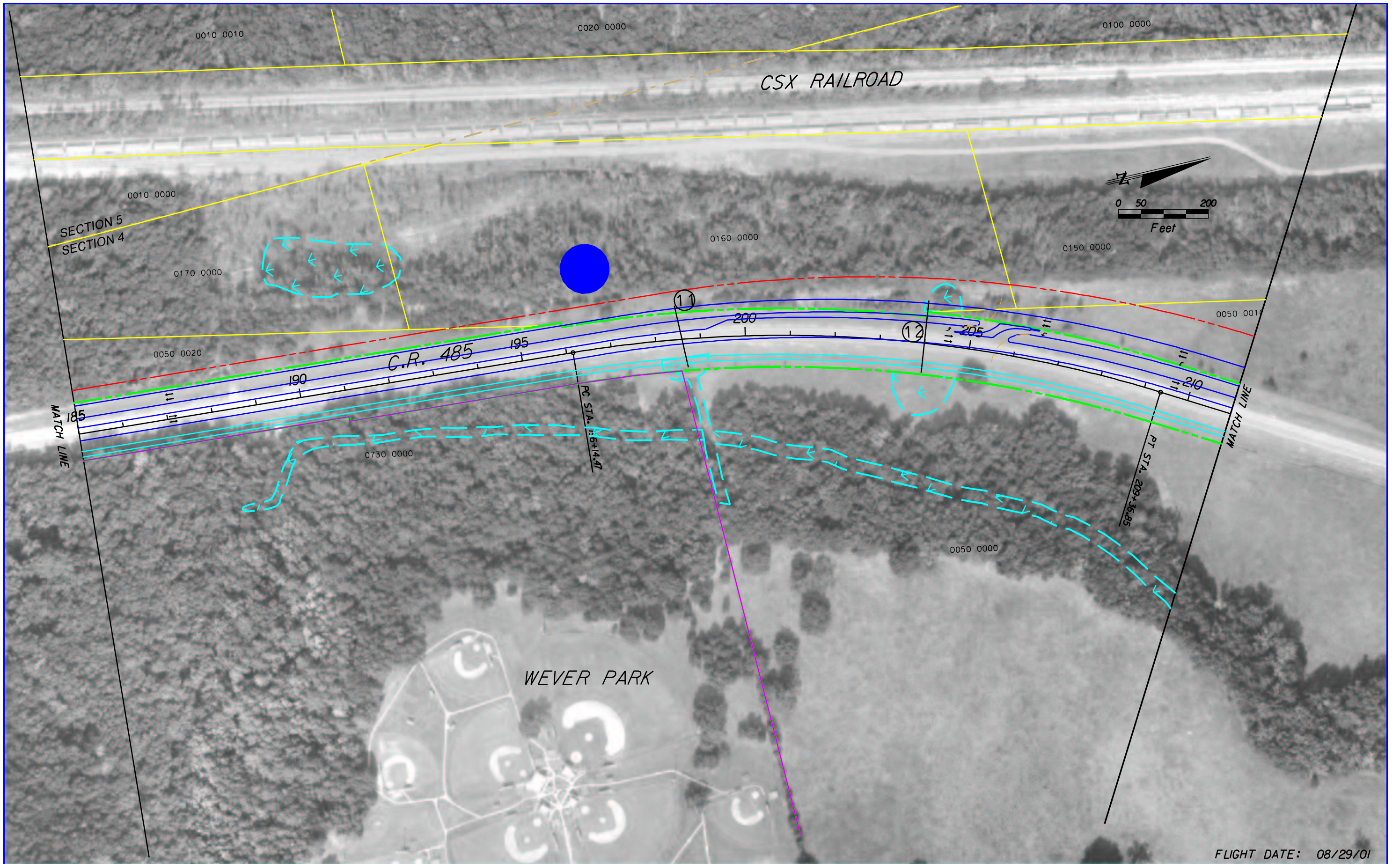
	EXISTING RIGHT-OF-WAY LINES	000001-00000	PARCEL NUMBER		POTENTIAL CONTAMINATION SITES
	PROPOSED RIGHT-OF-WAY LINES	000001-00000	PROPERTY LINES		PREFERRED POND SITES
	EDGE OF PAVEMENT	000001-00000	SECTION LINES		EXISTING CROSS DRAIN
	C/L OF SURVEY	000001-00000	SECTION #1/1 PROPERTY		
	SIDEWALK/SHARED USE PATH	000001-00000	WETLANDS		

LOCHNER
 H.W.LOCHNER, INC.
 CONSULTING ENGINEERS AND PLANNERS
 13577 FEATHER SOUND DR. SUITE 600
 CLEARWATER, FLORIDA 33762

STATE OF FLORIDA DEPARTMENT OF TRANSPORTATION		
ROAD NO.	COUNTY	FINANCIAL PROJECT ID
COBB RD/ US 98	HERNANDO	257299 22 01 405017 22 01

PLAN SHEET
 RECOMMENDED ALTERNATIVE
 STA. 157+00 TO STA. 185+00

SHEET NO.
 6



FLIGHT DATE: 08/29/01

	EXISTING RIGHT-OF-WAY LINES	000001-00000	PARCEL NUMBER
	PROPOSED RIGHT-OF-WAY LINES		PROPERTY LINES
	EDGE OF PAVEMENT		SECTION LINES
	C/L OF SURVEY		SECTION 4(1) PROPERTY
	SIDEWALK/SHARED USE PATH		WETLANDS

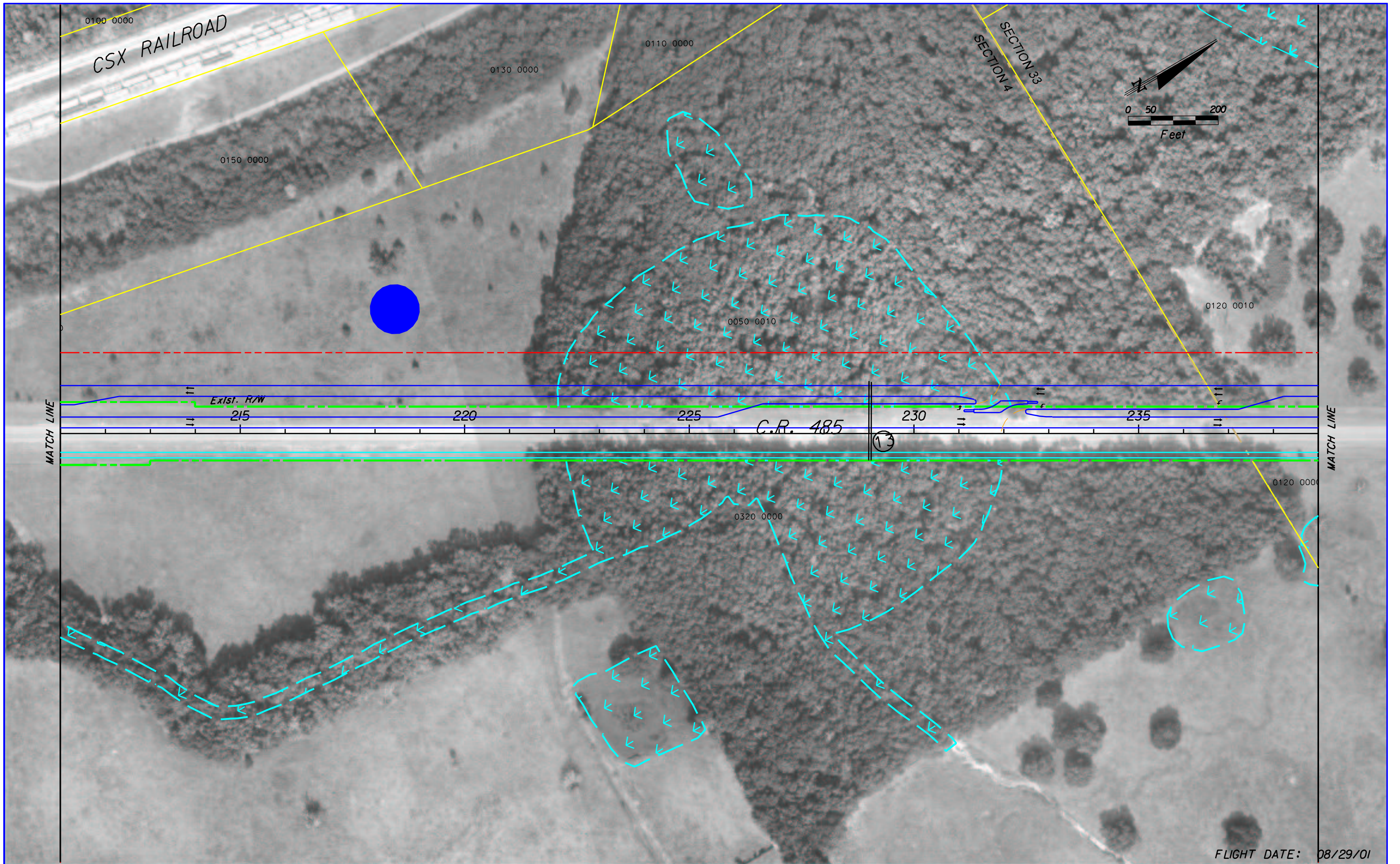
- POTENTIAL CONTAMINATION SITES
- PREFERRED POND SITES
- EXISTING CROSS DRAIN

LOCHNER
 H.W.LOCHNER, INC.
 CONSULTING ENGINEERS AND PLANNERS
 13577 FEATHER SOUND DR. SUITE 600
 CLEARWATER, FLORIDA 33762

STATE OF FLORIDA DEPARTMENT OF TRANSPORTATION		
ROAD NO.	COUNTY	FINANCIAL PROJECT ID
COBB RD/ US 98	HERNANDO	257299 22 01 405017 22 01

PLAN SHEET
 RECOMMENDED ALTERNATIVE
 STA. 185+00 TO STA. 211+00

SHEET
 NO.
 7



FLIGHT DATE: 08/29/01

	EXISTING RIGHT-OF-WAY LINES	000001-00000	PARCEL NUMBER
	PROPOSED RIGHT-OF-WAY LINES	000001-00000	PROPERTY LINES
	EDGE OF PAVEMENT	000001-00000	SECTION LINES
	C/L OF SURVEY	000001-00000	SECTION #1/1 PROPERTY
	SIDEWALK/SHARED USE PATH	000001-00000	WETLANDS

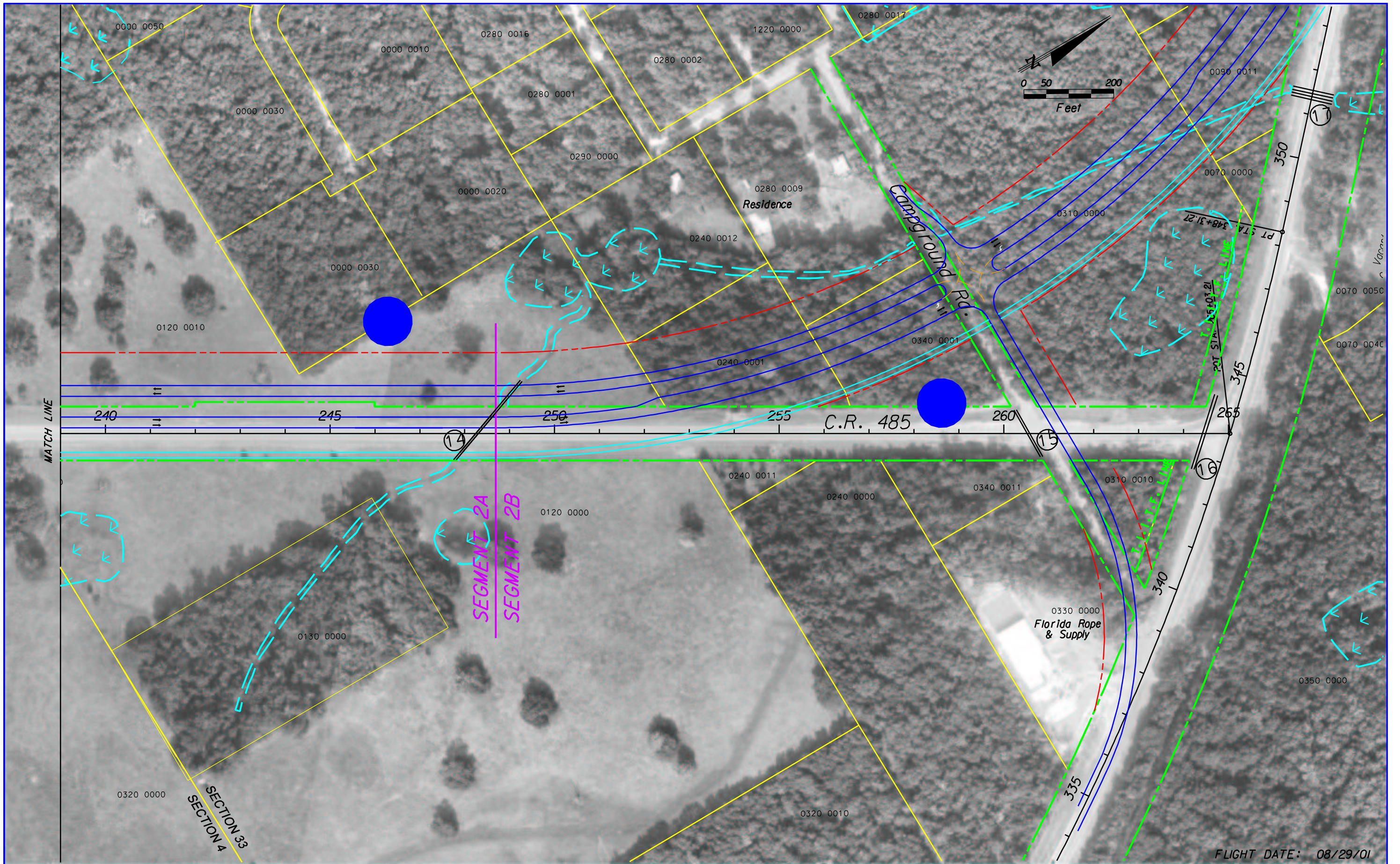
- POTENTIAL CONTAMINATION SITES
- PREFERRED POND SITES
- EXISTING CROSS DRAIN

LOCHNER
 H.W. LOCHNER, INC.
 CONSULTING ENGINEERS AND PLANNERS
 13577 FEATHER SOUND DR. SUITE 600
 CLEARWATER, FLORIDA 33762

STATE OF FLORIDA DEPARTMENT OF TRANSPORTATION		
ROAD NO.	COUNTY	FINANCIAL PROJECT ID
COBB RD/ US 98	HERNANDO	257299 22 01 405017 22 01

PLAN SHEET
 RECOMMENDED ALTERNATIVE
 STA. 211+00 TO STA. 239+00

SHEET NO.
 8



FLIGHT DATE: 08/29/01

	EXISTING RIGHT-OF-WAY LINES	000001-00000	PARCEL NUMBER
	PROPOSED RIGHT-OF-WAY LINES		PROPERTY LINES
	EDGE OF PAVEMENT		SECTION LINES
	C/L OF SURVEY		SECTION #1/1 PROPERTY
	SIDEWALK/SHARED USE PATH		WETLANDS

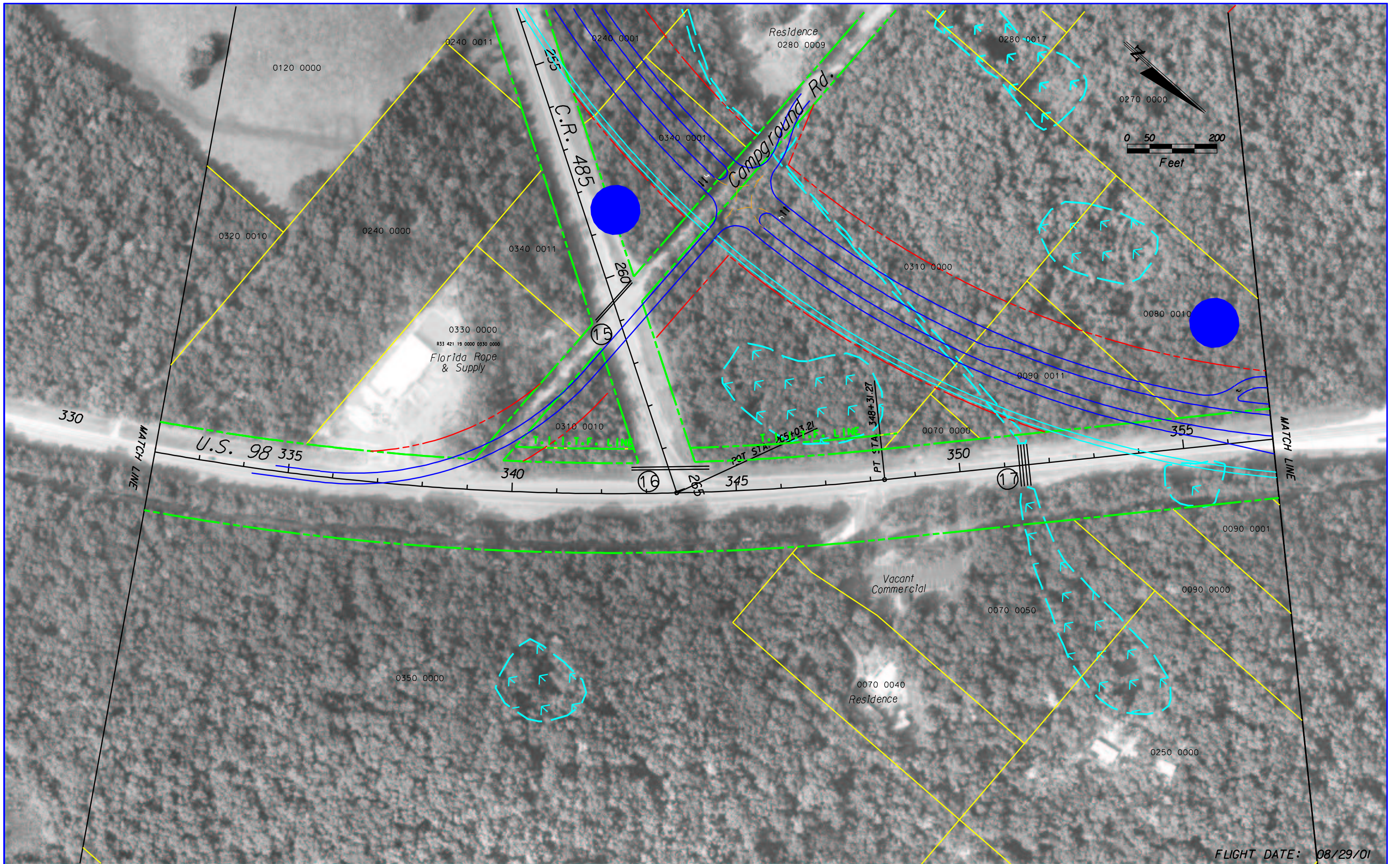
	POTENTIAL CONTAMINATION SITES
	PREFERRED POND SITES
	EXISTING CROSS DRAIN

LOCHNER
 H.W.LOCHNER, INC.
 CONSULTING ENGINEERS AND PLANNERS
 13577 FEATHER SOUND DR. SUITE 600
 CLEARWATER, FLORIDA 33762

STATE OF FLORIDA DEPARTMENT OF TRANSPORTATION		
ROAD NO.	COUNTY	FINANCIAL PROJECT ID
COBB RD/ US 98	HERNANDO	257299 22 01 405017 22 01

PLAN SHEET
 RECOMMENDED ALTERNATIVE
 STA. 239+00 TO STA. 265+00

SHEET NO.
 9



FLIGHT DATE: 08/29/01

	EXISTING RIGHT-OF-WAY LINES	000001-00000	PARCEL NUMBER
	PROPOSED RIGHT-OF-WAY LINES	000000-00000	PROPERTY LINES
	EDGE OF PAVEMENT	000000-00000	SECTION LINES
	C/L OF SURVEY	000000-00000	SECTION #1/1 PROPERTY
	SIDEWALK/SHARED USE PATH	000000-00000	WETLANDS

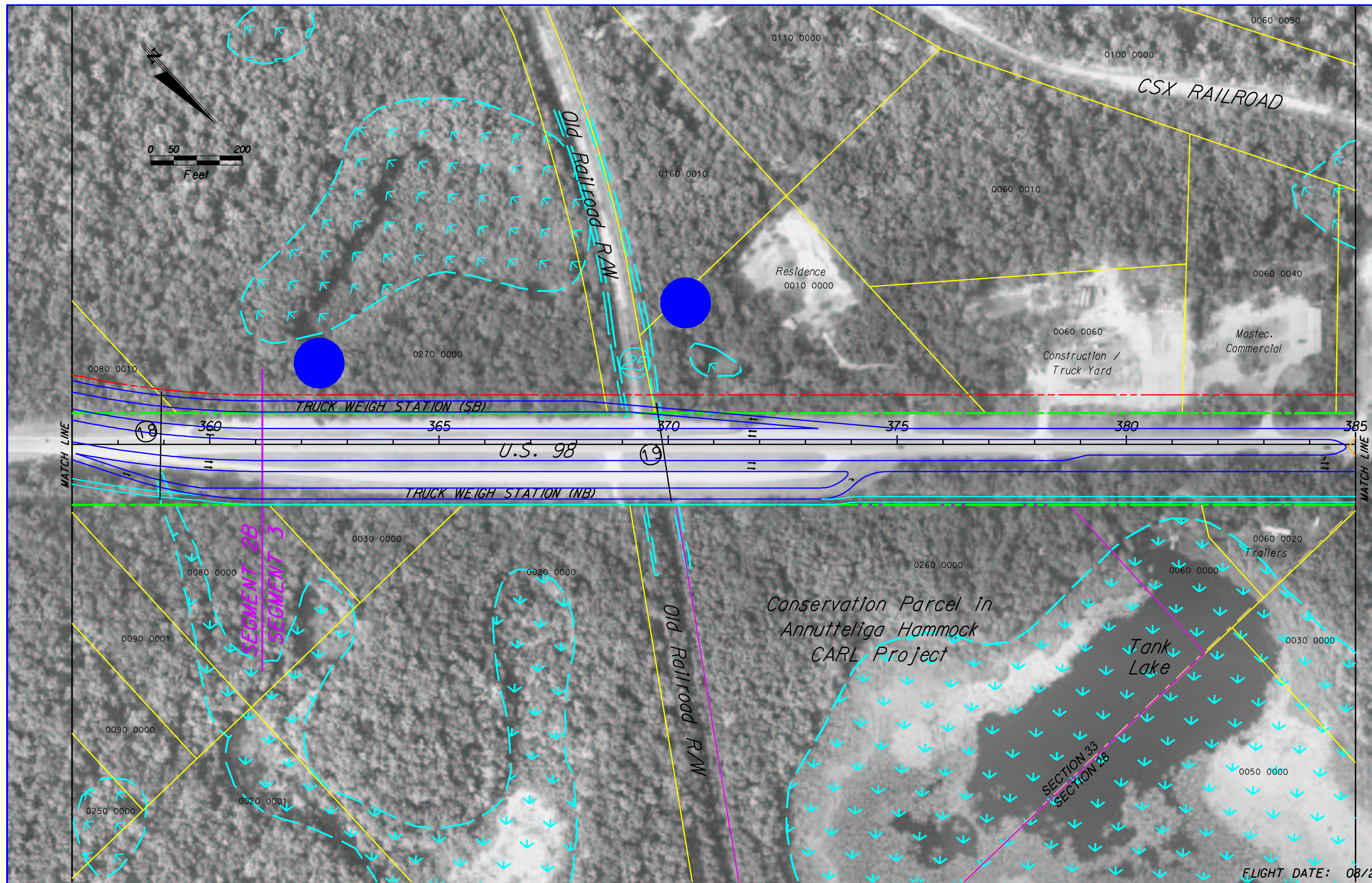
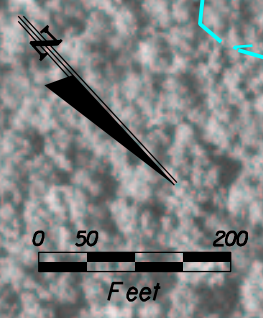
- POTENTIAL CONTAMINATION SITES
- PREFERRED POND SITES
- EXISTING CROSS DRAIN

LOCHNER
 H.W. LOCHNER, INC.
 CONSULTING ENGINEERS AND PLANNERS
 13577 FEATHER SOUND DR. SUITE 600
 CLEARWATER, FLORIDA 33762

STATE OF FLORIDA DEPARTMENT OF TRANSPORTATION		
ROAD NO.	COUNTY	FINANCIAL PROJECT ID
COBB RD/ US 98	HERNANDO	257299 22 01 405017 22 01

PLAN SHEET
 RECOMMENDED ALTERNATIVE
 STA. 332+00 TO STA. 357+00

SHEET NO.
 10



FLIGHT DATE: 08/29/01

	EXISTING RIGHT-OF-WAY LINES	000001-00000	PARCEL NUMBER
	PROPOSED RIGHT-OF-WAY LINES	000001-00000	PROPERTY LINES
	EDGE OF PAVEMENT	000001-00000	SECTION LINES
	C/L OF SURVEY	000001-00000	SECTION #1/1 PROPERTY
	SIDEWALK/SHARED USE PATH	000001-00000	WETLANDS

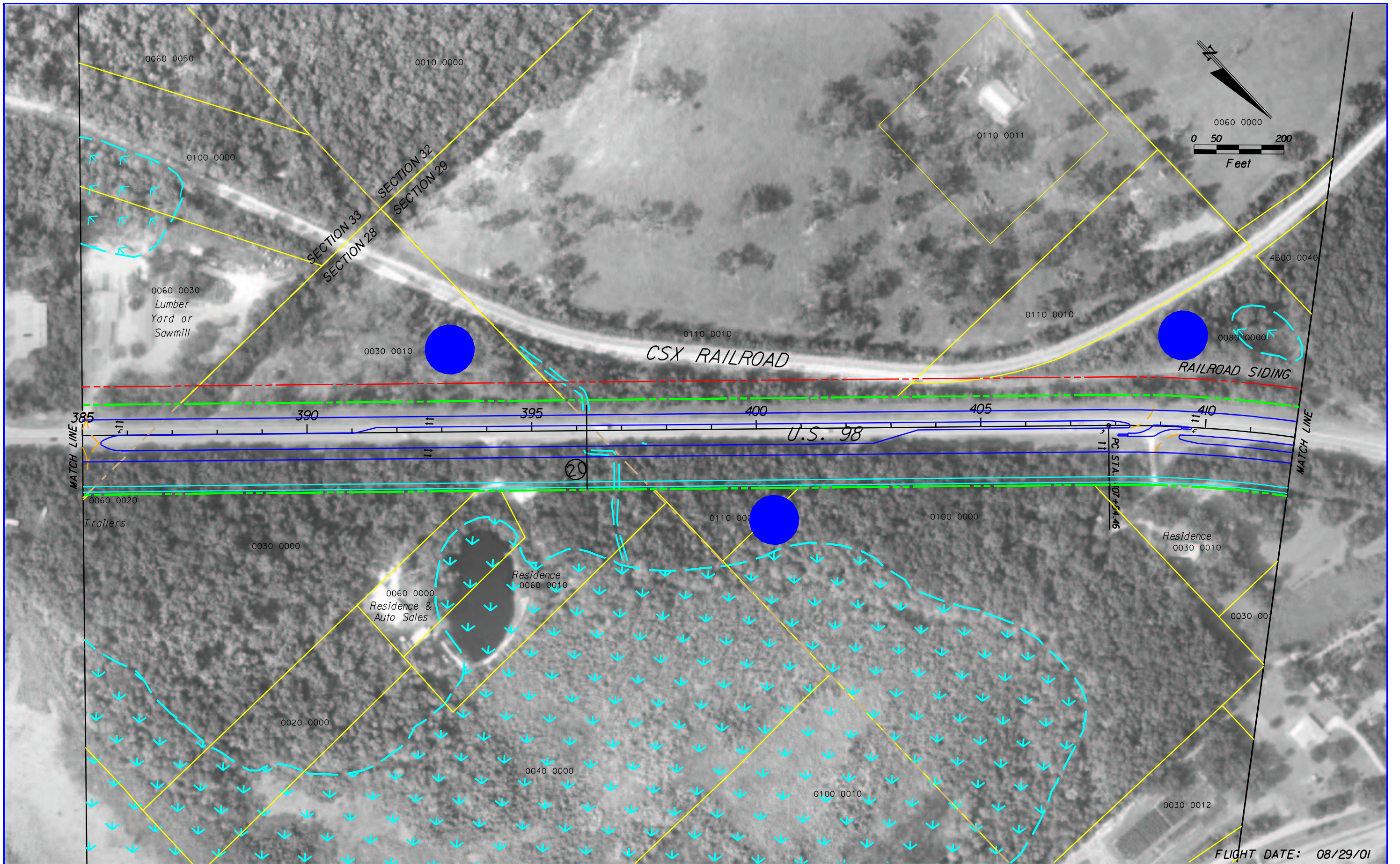
	POTENTIAL CONTAMINATION SITES
	PREFERRED POND SITES
	EXISTING CROSS DRAIN

LOCHNER
 H.W. LOCHNER, INC.
 CONSULTING ENGINEERS AND PLANNERS
 13577 FEATHER SOUND DR. SUITE 600
 CLEARWATER, FLORIDA 33762

STATE OF FLORIDA DEPARTMENT OF TRANSPORTATION		
ROAD NO.	COUNTY	FINANCIAL PROJECT ID
COBB RD/ US 98	HERNANDO	257299 22 01 405017 22 01

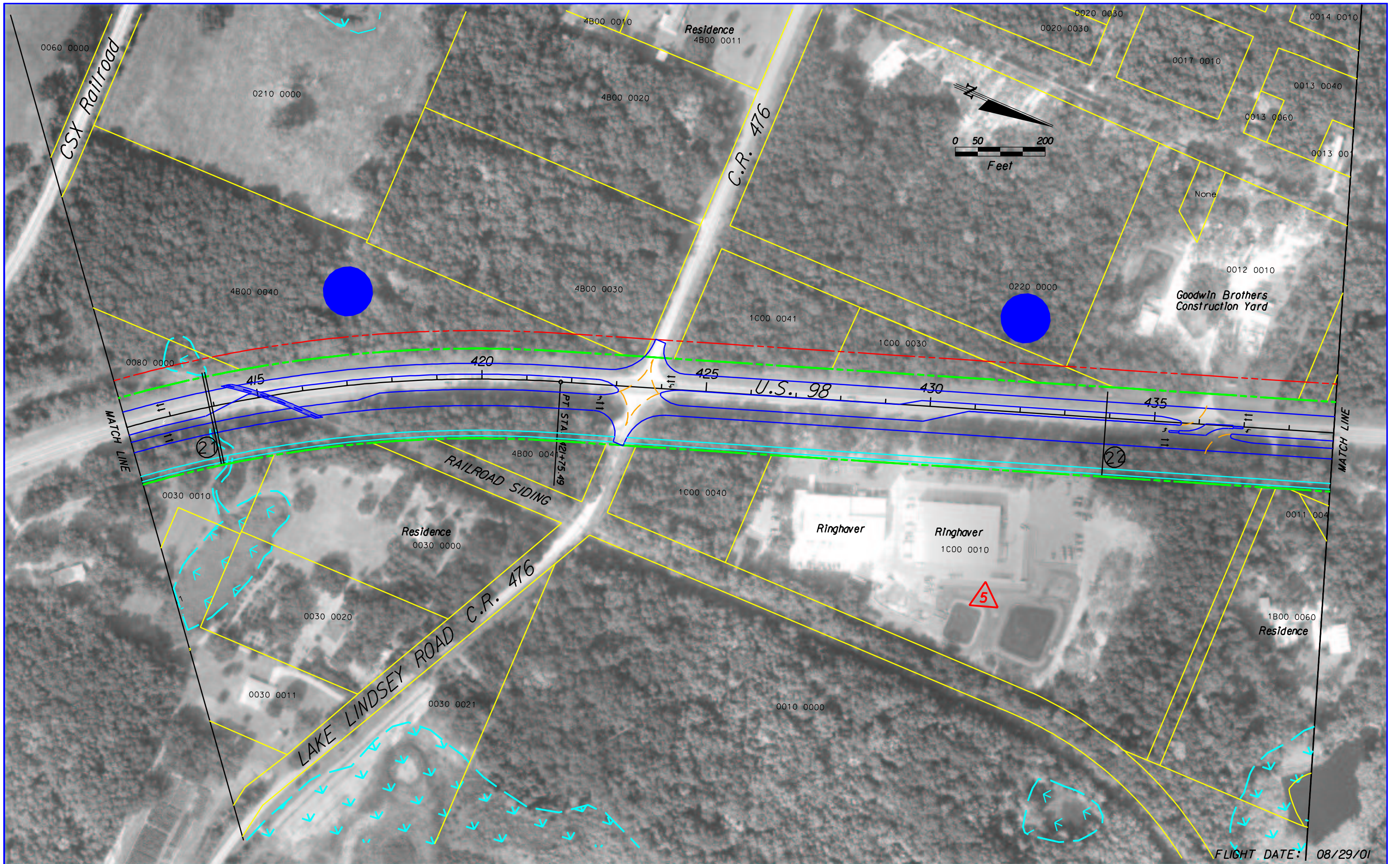
PLAN SHEET
 RECOMMENDED ALTERNATIVE
 STA. 357+00 TO STA. 385+00

SHEET NO.	11
-----------	----



FLIGHT DATE: 08/29/01

<p>--- EXISTING RIGHT-OF-WAY LINES</p> <p>--- PROPOSED RIGHT-OF-WAY LINES</p> <p>--- EDGE OF PAVEMENT</p> <p>--- C/L OF SURVEY</p> <p>--- SIDEWALK/SHARED USE PATH</p>	<p>000001-00000 PARCEL NUMBER</p> <p>--- PROPERTY LINES</p> <p>--- SECTION LINES</p> <p>--- SECTION #1/1 PROPERTY</p> <p>--- WETLANDS</p>	<p>▲ POTENTIAL CONTAMINATION SITES</p> <p>● PREFERRED POND SITES</p> <p>Ⓡ EXISTING CROSS DRAIN</p>	<p>LOCHNER</p> <p>H.W.LOCHNER, INC.</p> <p>CONSULTING ENGINEERS AND PLANNERS</p> <p>13577 FEATHER SOUND DR. SUITE 600</p> <p>CLEARWATER, FLORIDA 33762</p>	<p>STATE OF FLORIDA</p> <p>DEPARTMENT OF TRANSPORTATION</p> <table border="1"> <tr> <th>ROAD NO.</th> <th>COUNTY</th> <th>FINANCIAL PROJECT ID</th> </tr> <tr> <td>COBB RD/ US 98</td> <td>HERNANDO</td> <td>257299 22 01 405017 22 01</td> </tr> </table>	ROAD NO.	COUNTY	FINANCIAL PROJECT ID	COBB RD/ US 98	HERNANDO	257299 22 01 405017 22 01	<p>PLAN SHEET</p> <p>RECOMMENDED ALTERNATIVE</p> <p>STA. 385+00 TO STA. 412+00</p>	<p>SHEET NO.</p> <p>12</p>
ROAD NO.	COUNTY	FINANCIAL PROJECT ID										
COBB RD/ US 98	HERNANDO	257299 22 01 405017 22 01										



FLIGHT DATE: 08/29/01

	EXISTING RIGHT-OF-WAY LINES	000001-00000	PARCEL NUMBER
	PROPOSED RIGHT-OF-WAY LINES		PROPERTY LINES
	EDGE OF PAVEMENT		SECTION LINES
	C/L OF SURVEY		SECTION #1/1 PROPERTY
	SIDEWALK/SHARED USE PATH		WETLANDS


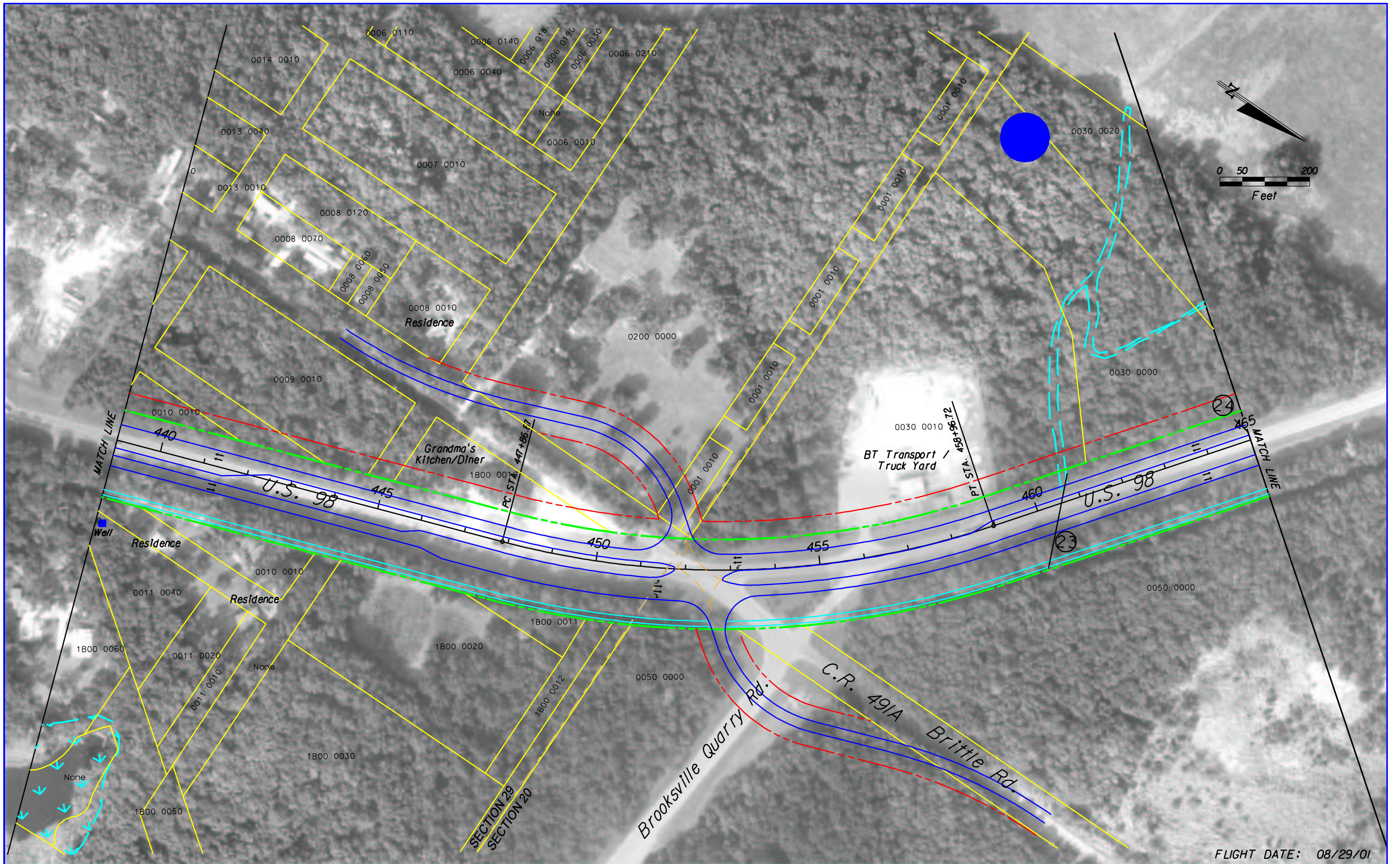
	POTENTIAL CONTAMINATION SITES
	PREFERRED POND SITES
	EXISTING CROSS DRAIN

LOCHNER
 H.W. LOCHNER, INC.
 CONSULTING ENGINEERS AND PLANNERS
 13577 FEATHER SOUND DR. SUITE 600
 CLEARWATER, FLORIDA 33762

STATE OF FLORIDA DEPARTMENT OF TRANSPORTATION		
ROAD NO.	COUNTY	FINANCIAL PROJECT ID
COBB RD/ US 98	HERNANDO	257299 22 01 405017 22 01

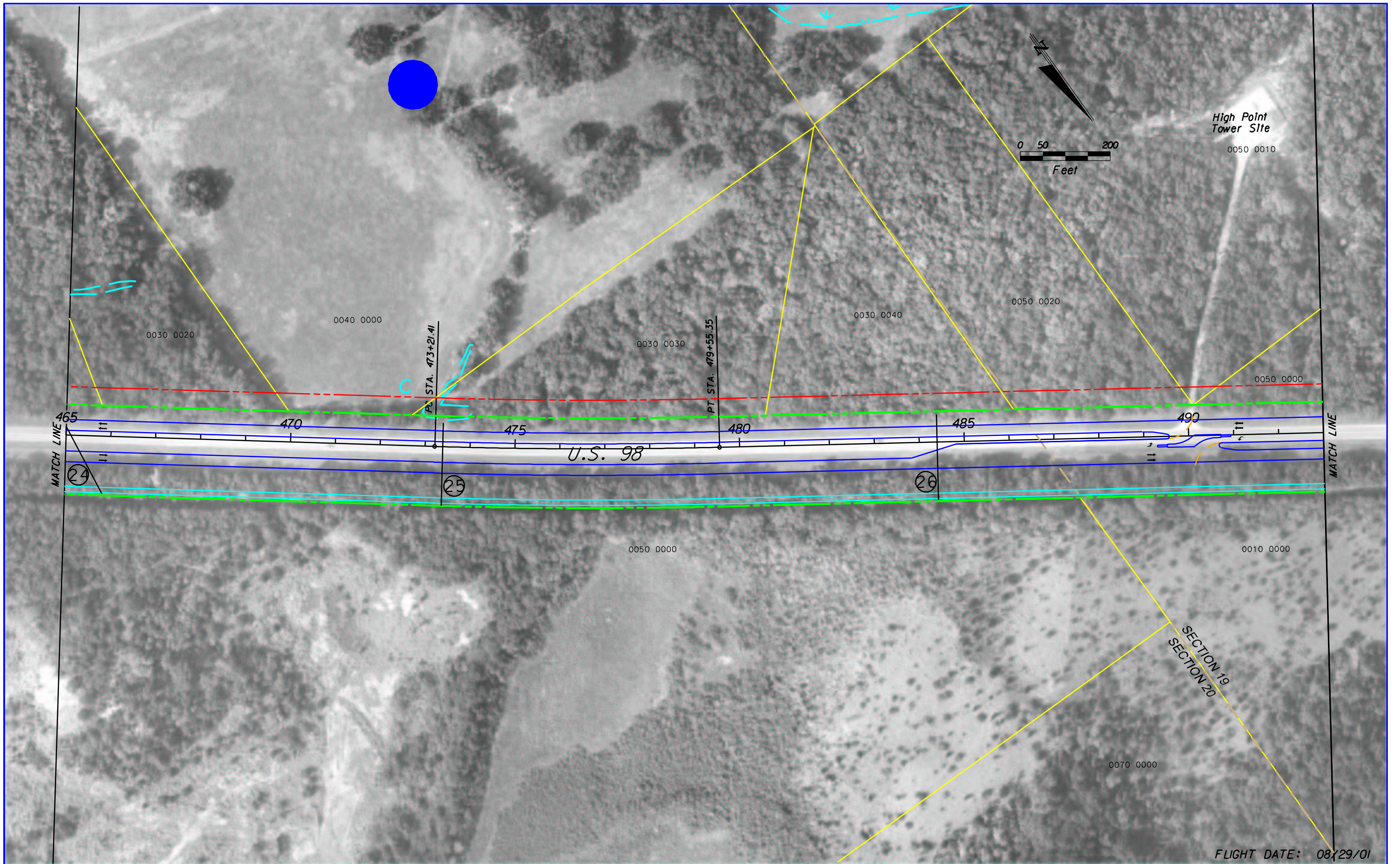
PLAN SHEET
 RECOMMENDED ALTERNATIVE
 STA. 412+00 TO STA. 439+00

SHEET NO.
 13



<ul style="list-style-type: none"> --- EXISTING RIGHT-OF-WAY LINES --- PROPOSED RIGHT-OF-WAY LINES --- EDGE OF PAVEMENT --- C/L OF SURVEY --- SIDEWALK/SHARED USE PATH 	<ul style="list-style-type: none"> 000001-00000 PARCEL NUMBER --- PROPERTY LINES --- SECTION LINES --- SECTION #1/1 PROPERTY --- WETLANDS 	<ul style="list-style-type: none"> ▲ POTENTIAL CONTAMINATION SITES ● PREFERRED POND SITES ⑦ EXISTING CROSS DRAIN 	<p>LOCHNER</p> <p>H.W.LOCHNER, INC. CONSULTING ENGINEERS AND PLANNERS 13577 FEATHER SOUND DR. SUITE 600 CLEARWATER, FLORIDA 33762</p>	<p style="text-align: center;">STATE OF FLORIDA DEPARTMENT OF TRANSPORTATION</p> <table border="1" style="width: 100%; border-collapse: collapse;"> <tr> <td style="width: 33%;">ROAD NO.</td> <td style="width: 33%;">COUNTY</td> <td style="width: 33%;">FINANCIAL PROJECT ID</td> </tr> <tr> <td>COBB RD/ US 98</td> <td>HERNANDO</td> <td>257299 22 01 405017 22 01</td> </tr> </table>	ROAD NO.	COUNTY	FINANCIAL PROJECT ID	COBB RD/ US 98	HERNANDO	257299 22 01 405017 22 01	<p style="text-align: center;">PLAN SHEET RECOMMENDED ALTERNATIVE STA. 439+00 TO STA. 465+00</p>	<p style="text-align: center;">SHEET NO. 14</p>
ROAD NO.	COUNTY	FINANCIAL PROJECT ID										
COBB RD/ US 98	HERNANDO	257299 22 01 405017 22 01										

FLIGHT DATE: 08/29/01



	EXISTING RIGHT-OF-WAY LINES	000001-00000	PARCEL NUMBER
	PROPOSED RIGHT-OF-WAY LINES		PROPERTY LINES
	EDGE OF PAVEMENT		SECTION LINES
	C/L OF SURVEY		SECTION 4(1) PROPERTY
	SIDEWALK/SHARED USE PATH		WETLANDS

- POTENTIAL CONTAMINATION SITES
- PREFERRED POND SITES
- EXISTING CROSS DRAIN

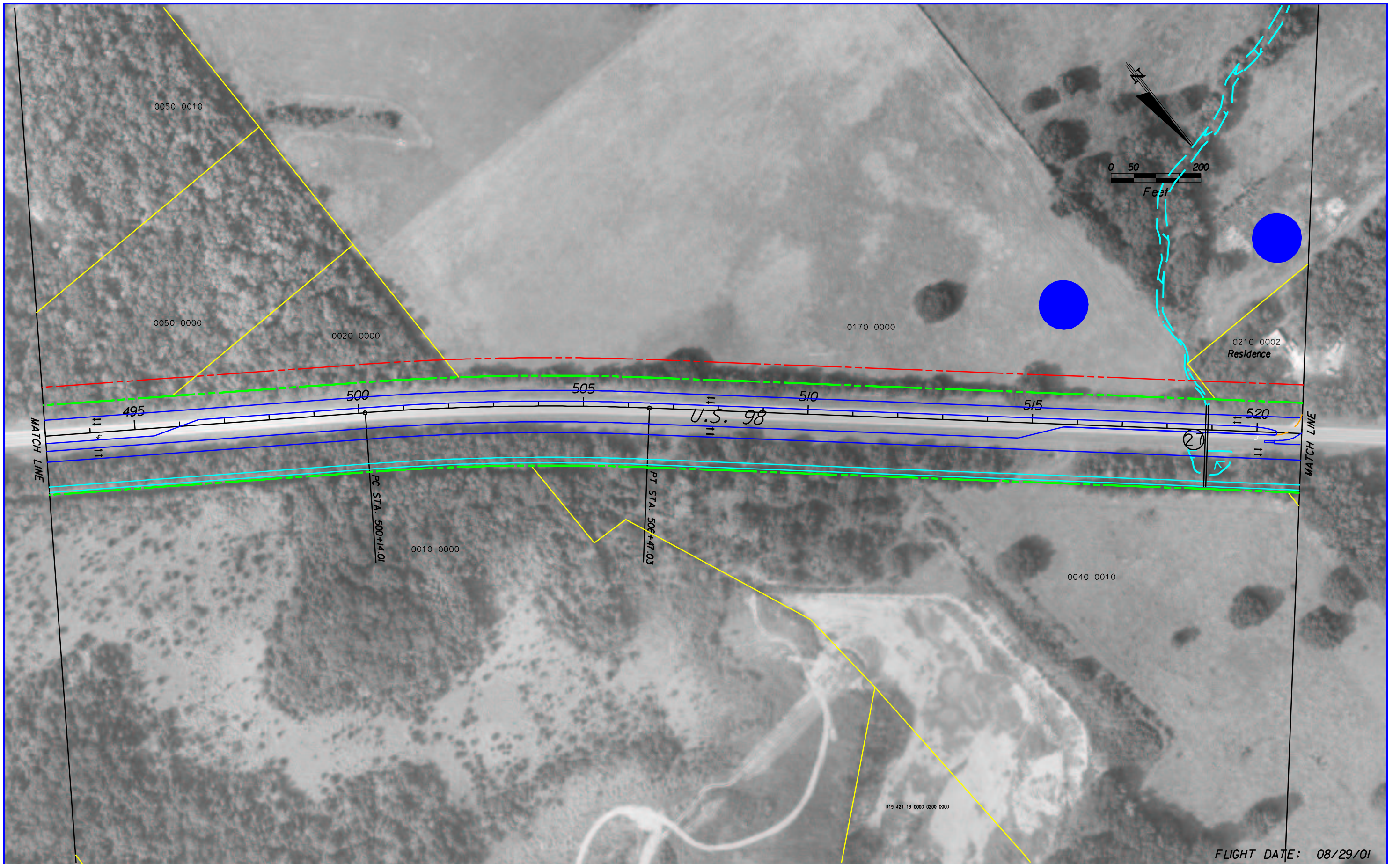
LOCHNER
 H.W.LOCHNER, INC.
 CONSULTING ENGINEERS AND PLANNERS
 13577 FEATHER SOUND DR. SUITE 600
 CLEARWATER, FLORIDA 33762

STATE OF FLORIDA DEPARTMENT OF TRANSPORTATION		
ROAD NO.	COUNTY	FINANCIAL PROJECT ID
COBB RD/ US 98	HERNANDO	257299 22 01 405017 22 01

PLAN SHEET
 RECOMMENDED ALTERNATIVE
 STA. 465+00 TO STA. 493+00

SHEET NO.
 15

FLIGHT DATE: 08/29/01



FLIGHT DATE: 08/29/01

	EXISTING RIGHT-OF-WAY LINES		PARCEL NUMBER
	PROPOSED RIGHT-OF-WAY LINES		PROPERTY LINES
	EDGE OF PAVEMENT		SECTION LINES
	C/L OF SURVEY		SECTION #1/1 PROPERTY
	SIDEWALK/SHARED USE PATH		WETLANDS

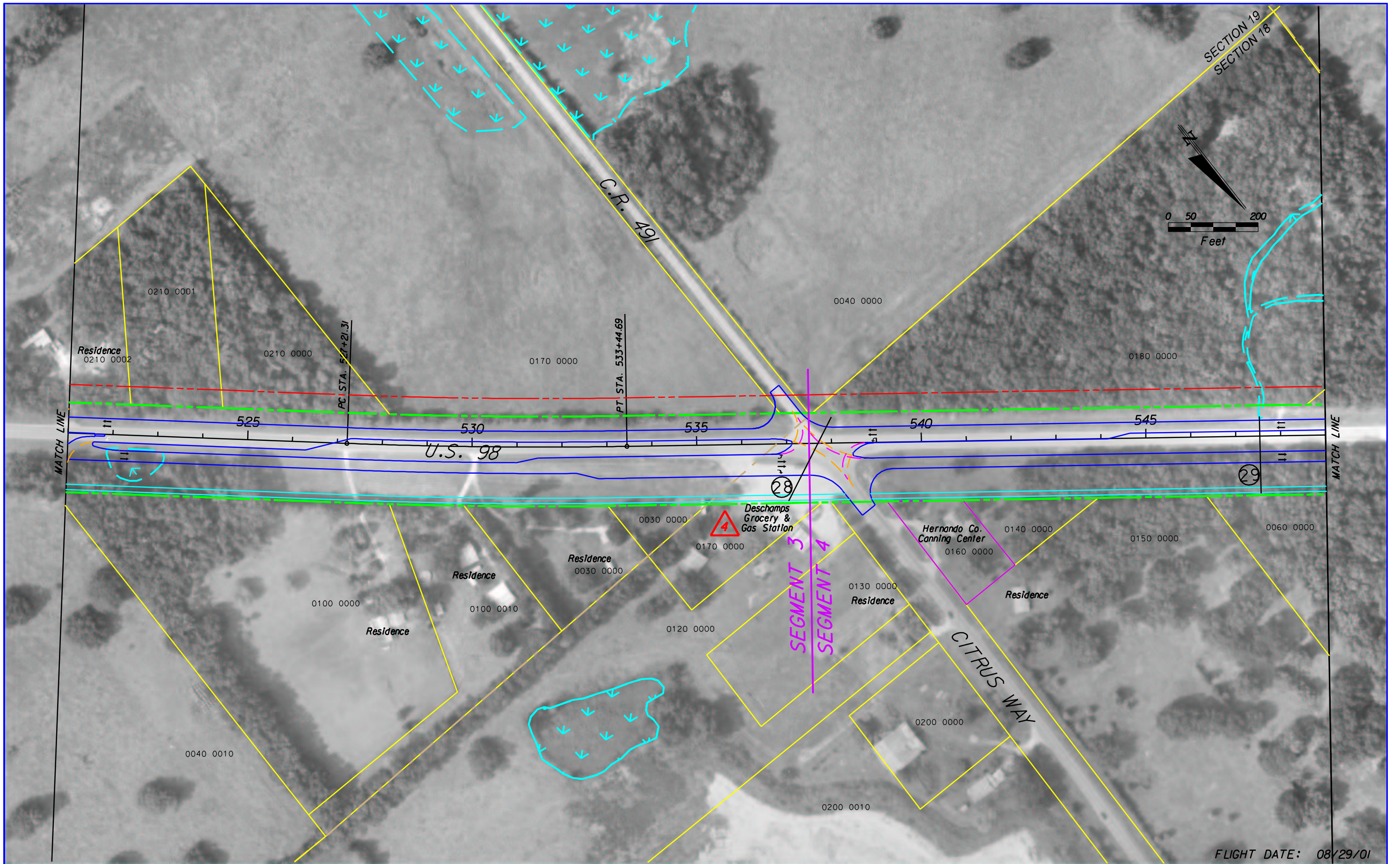
	POTENTIAL CONTAMINATION SITES
	PREFERRED POND SITES
	EXISTING CROSS DRAIN

LOCHNER
 H.W. LOCHNER, INC.
 CONSULTING ENGINEERS AND PLANNERS
 13577 FEATHER SOUND DR. SUITE 600
 CLEARWATER, FLORIDA 33762

STATE OF FLORIDA DEPARTMENT OF TRANSPORTATION		
ROAD NO.	COUNTY	FINANCIAL PROJECT ID
COBB RD/ US 98	HERNANDO	257299 22 01 405017 22 01

PLAN SHEET
 RECOMMENDED ALTERNATIVE
 STA. 493+00 TO STA. 521+00

SHEET NO.
 16



FLIGHT DATE: 08/29/01

	EXISTING RIGHT-OF-WAY LINES	000001-00000	PARCEL NUMBER
	PROPOSED RIGHT-OF-WAY LINES	---	PROPERTY LINES
	EDGE OF PAVEMENT	---	SECTION LINES
	C/L OF SURVEY	---	SECTION #1/1 PROPERTY
	SIDEWALK/SHARED USE PATH	---	WETLANDS


- POTENTIAL CONTAMINATION SITES
- PREFERRED POND SITES
- EXISTING CROSS DRAIN

LOCHNER
 H.W.LOCHNER, INC.
 CONSULTING ENGINEERS AND PLANNERS
 13577 FEATHER SOUND DR. SUITE 600
 CLEARWATER, FLORIDA 33762

STATE OF FLORIDA DEPARTMENT OF TRANSPORTATION		
ROAD NO.	COUNTY	FINANCIAL PROJECT ID
COBB RD/ US 98	HERNANDO	257299 22 01 405017 22 01

PLAN SHEET
 RECOMMENDED ALTERNATIVE
 STA. 521+00 TO STA. 549+00

SHEET NO.
 17



FLIGHT DATE: 08/29/01

	EXISTING RIGHT-OF-WAY LINES	000001-00000	PARCEL NUMBER
	PROPOSED RIGHT-OF-WAY LINES		PROPERTY LINES
	EDGE OF PAVEMENT		SECTION LINES
	C/L OF SURVEY		SECTION #1/1 PROPERTY
	SIDEWALK/SHARED USE PATH		WETLANDS

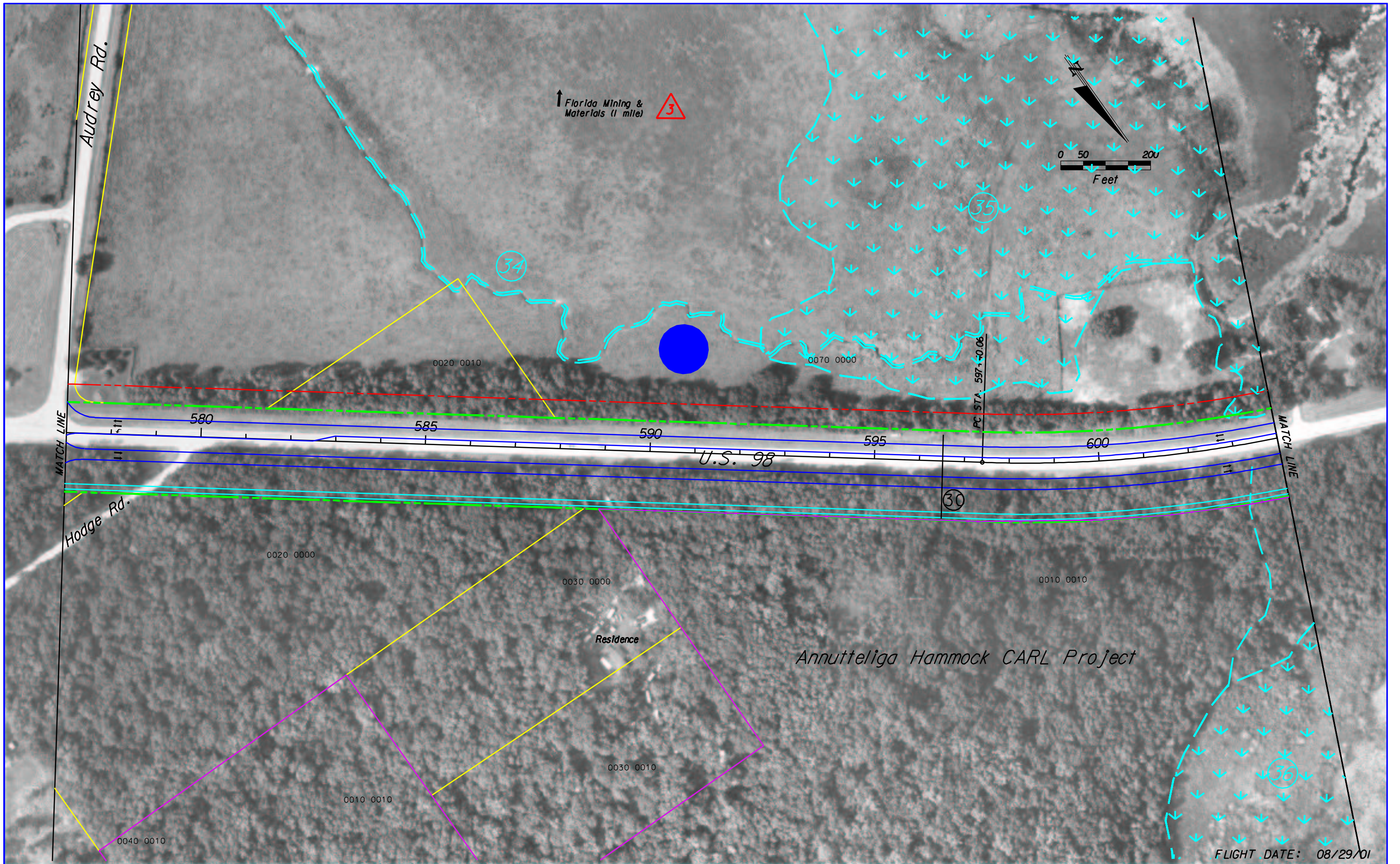
- POTENTIAL CONTAMINATION SITES
- PREFERRED POND SITES
- EXISTING CROSS DRAIN

LOCHNER
 H.W.LOCHNER, INC.
 CONSULTING ENGINEERS AND PLANNERS
 13577 FEATHER SOUND DR. SUITE 600
 CLEARWATER, FLORIDA 33762

STATE OF FLORIDA DEPARTMENT OF TRANSPORTATION		
ROAD NO.	COUNTY	FINANCIAL PROJECT ID
COBB RD/ US 98	HERNANDO	257299 22 01 405017 22 01

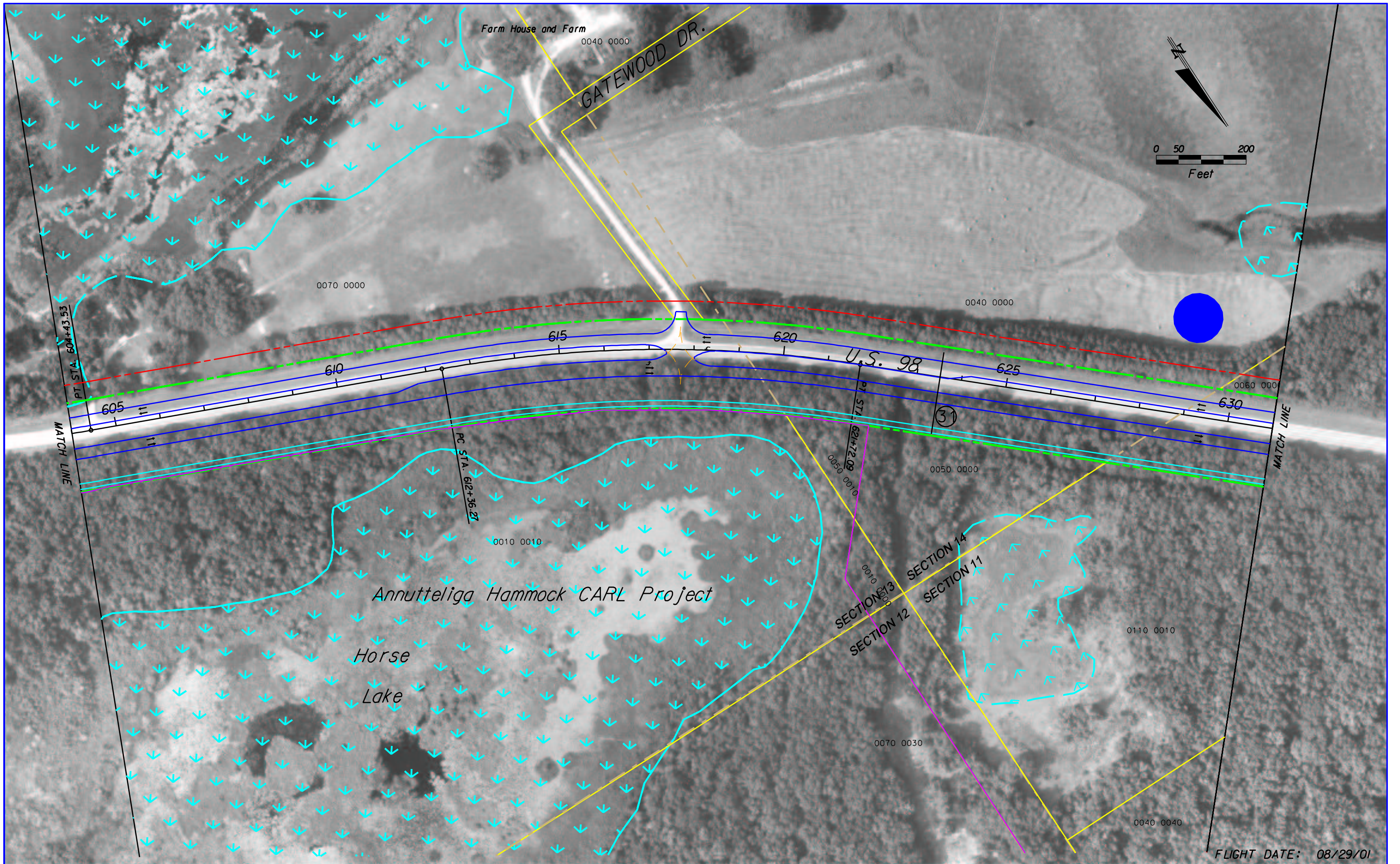
PLAN SHEET
 RECOMMENDED ALTERNATIVE
 STA. 549+00 TO STA. 577+00

SHEET NO.
 18



FLIGHT DATE: 08/29/01

<p>--- EXISTING RIGHT-OF-WAY LINES</p> <p>--- PROPOSED RIGHT-OF-WAY LINES</p> <p>--- EDGE OF PAVEMENT</p> <p>--- C/L OF SURVEY</p> <p>--- SIDEWALK/SHARED USE PATH</p>	<p>000001-00000 PARCEL NUMBER</p> <p>--- PROPERTY LINES</p> <p>--- SECTION LINES</p> <p>--- SECTION #1/1 PROPERTY</p> <p>--- WETLANDS</p>	<p>▲ POTENTIAL CONTAMINATION SITES</p> <p>● PREFERRED POND SITES</p> <p>Ⓡ EXISTING CROSS DRAIN</p>	<p>LOCHNER</p> <p>H.W.LOCHNER, INC. CONSULTING ENGINEERS AND PLANNERS 13577 FEATHER SOUND DR. SUITE 600 CLEARWATER, FLORIDA 33762</p>	<p>STATE OF FLORIDA DEPARTMENT OF TRANSPORTATION</p> <table border="1"> <tr> <th>ROAD NO.</th> <th>COUNTY</th> <th>FINANCIAL PROJECT ID</th> </tr> <tr> <td>COBB RD/ US 98</td> <td>HERNANDO</td> <td>257299 22 01 405017 22 01</td> </tr> </table>	ROAD NO.	COUNTY	FINANCIAL PROJECT ID	COBB RD/ US 98	HERNANDO	257299 22 01 405017 22 01	<p>PLAN SHEET RECOMMENDED ALTERNATIVE STA. 577+00 TO STA. 604+00</p>	<p>SHEET NO. 19</p>
ROAD NO.	COUNTY	FINANCIAL PROJECT ID										
COBB RD/ US 98	HERNANDO	257299 22 01 405017 22 01										



FLIGHT DATE: 08/29/01

	EXISTING RIGHT-OF-WAY LINES	000001-00000	PARCEL NUMBER
	PROPOSED RIGHT-OF-WAY LINES		PROPERTY LINES
	EDGE OF PAVEMENT		SECTION LINES
	C/L OF SURVEY		SECTION #1/1 PROPERTY
	SIDEWALK/SHARED USE PATH		WETLANDS

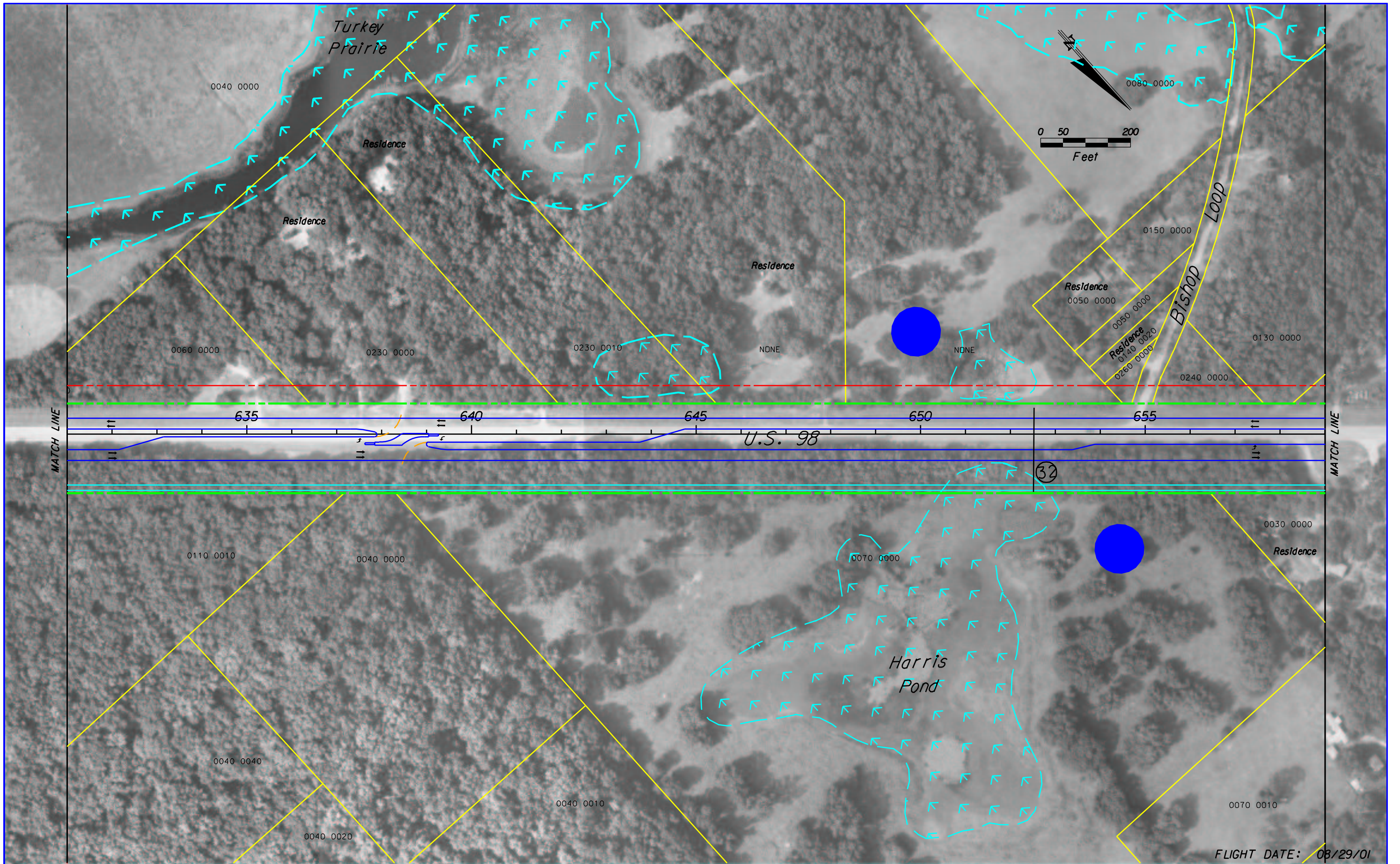
	POTENTIAL CONTAMINATION SITES
	PREFERRED POND SITES
	EXISTING CROSS DRAIN

LOCHNER
 H.W.LOCHNER, INC.
 CONSULTING ENGINEERS AND PLANNERS
 13577 FEATHER SOUND DR. SUITE 600
 CLEARWATER, FLORIDA 33762

STATE OF FLORIDA DEPARTMENT OF TRANSPORTATION		
ROAD NO.	COUNTY	FINANCIAL PROJECT ID
COBB RD/ US 98	HERNANDO	257299 22 01 405017 22 01

PLAN SHEET
 RECOMMENDED ALTERNATIVE
 STA. 604+00 TO STA. 631+00

SHEET NO.
 20



FLIGHT DATE: 08/29/01

	EXISTING RIGHT-OF-WAY LINES	000001-00000	PARCEL NUMBER
	PROPOSED RIGHT-OF-WAY LINES	---	PROPERTY LINES
	EDGE OF PAVEMENT	---	SECTION LINES
	C/L OF SURVEY	---	SECTION #1/1 PROPERTY
	SIDEWALK/SHARED USE PATH	---	WETLANDS

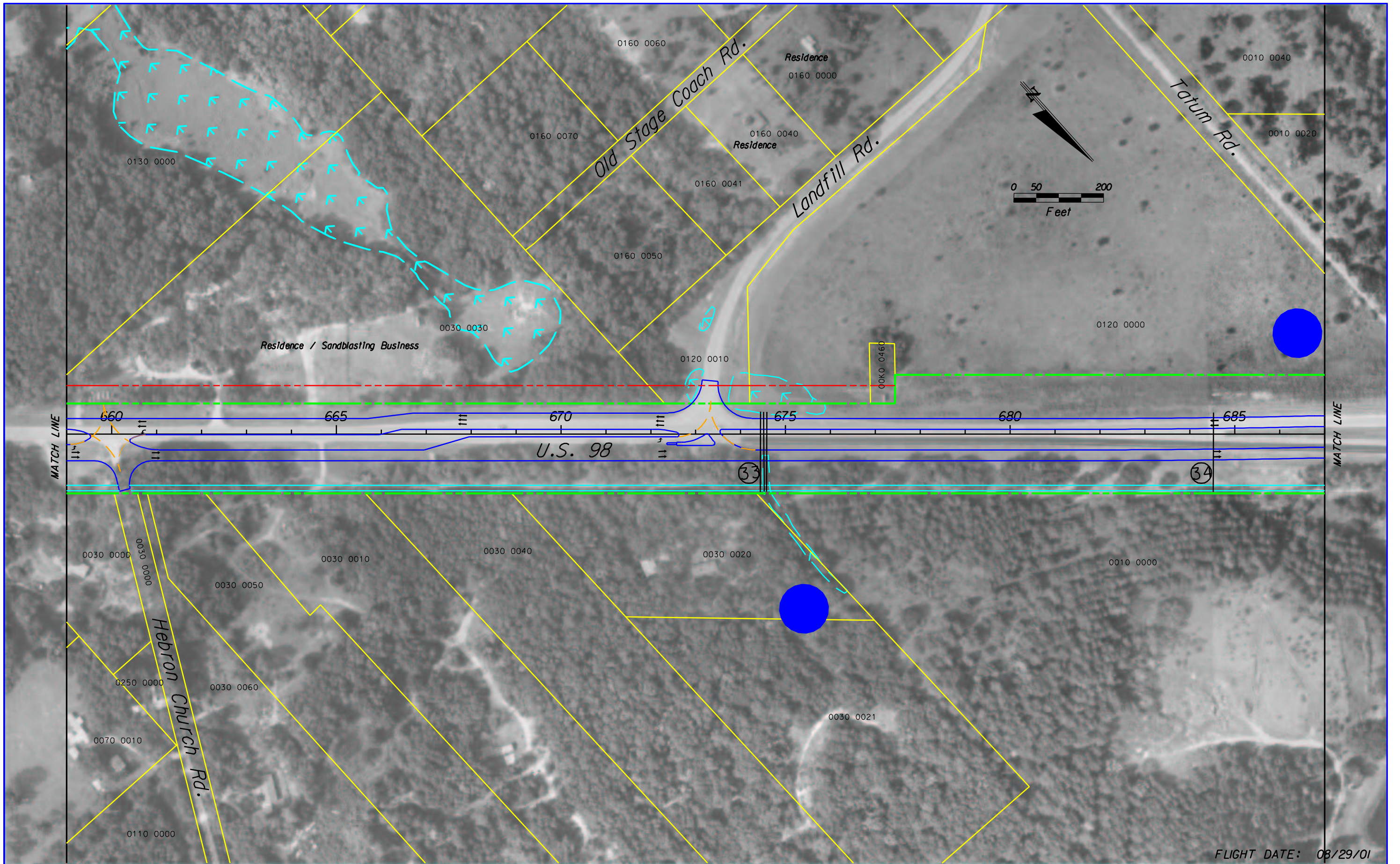
	POTENTIAL CONTAMINATION SITES
	PREFERRED POND SITES
	EXISTING CROSS DRAIN

LOCHNER
 H.W. LOCHNER, INC.
 CONSULTING ENGINEERS AND PLANNERS
 13577 FEATHER SOUND DR. SUITE 600
 CLEARWATER, FLORIDA 33762

STATE OF FLORIDA DEPARTMENT OF TRANSPORTATION		
ROAD NO.	COUNTY	FINANCIAL PROJECT ID
COBB RD/ US 98	HERNANDO	257299 22 01 405017 22 01

PLAN SHEET
 RECOMMENDED ALTERNATIVE
 STA. 631+00 TO STA. 659+00

SHEET NO.
21



FLIGHT DATE: 08/29/01

	EXISTING RIGHT-OF-WAY LINES	000001-00000	PARCEL NUMBER
	PROPOSED RIGHT-OF-WAY LINES		PROPERTY LINES
	EDGE OF PAVEMENT		SECTION LINES
	C/L OF SURVEY		SECTION #1/1 PROPERTY
	SIDEWALK/SHARED USE PATH		WETLANDS

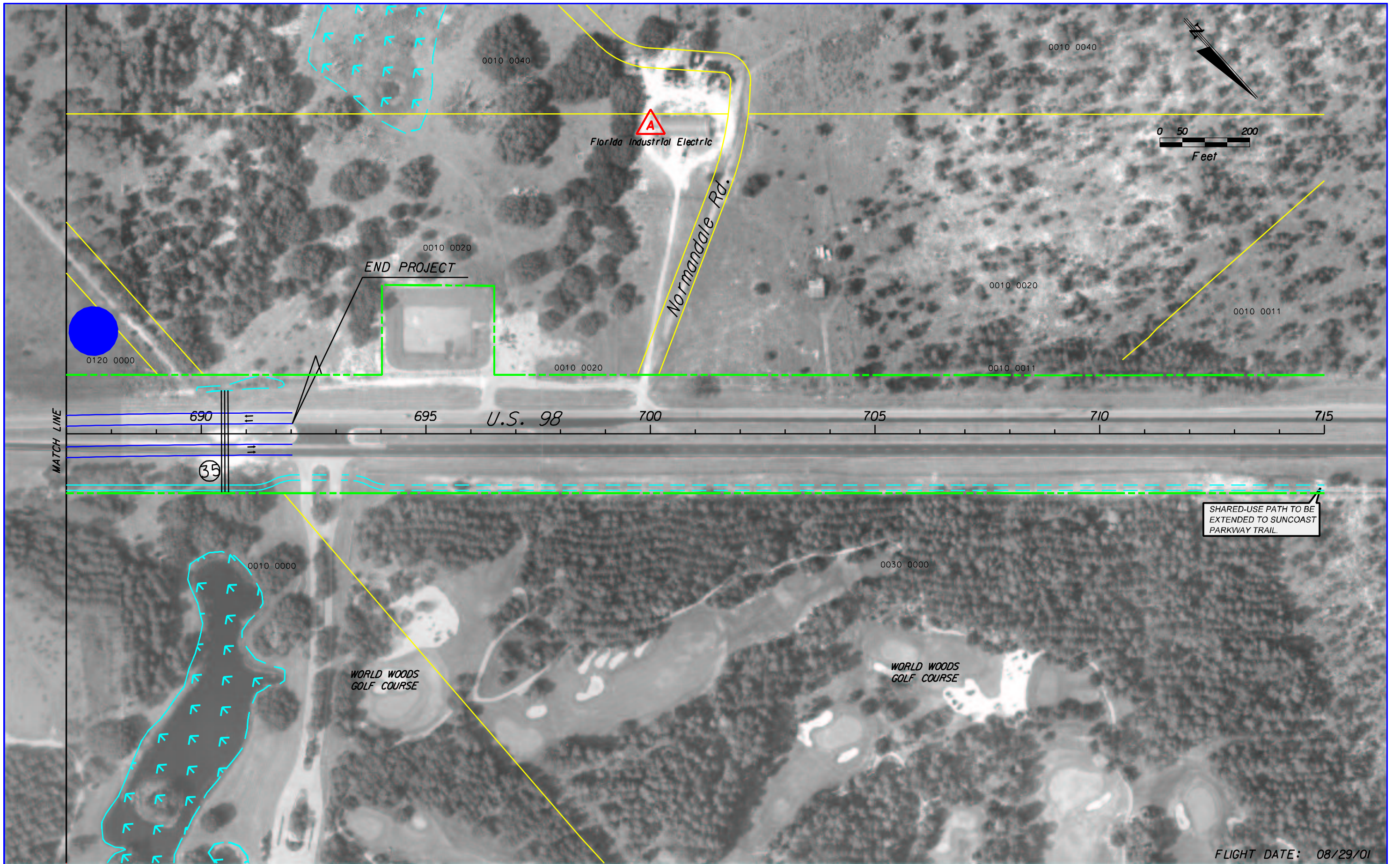
	POTENTIAL CONTAMINATION SITES
	PREFERRED POND SITES
	EXISTING CROSS DRAIN

LOCHNER
 H.W. LOCHNER, INC.
 CONSULTING ENGINEERS AND PLANNERS
 13577 FEATHER SOUND DR. SUITE 600
 CLEARWATER, FLORIDA 33762

STATE OF FLORIDA DEPARTMENT OF TRANSPORTATION		
ROAD NO.	COUNTY	FINANCIAL PROJECT ID
COBB RD/ US 98	HERNANDO	257299 22 01 405017 22 01

PLAN SHEET
 RECOMMENDED ALTERNATIVE
 STA. 659+00 TO STA. 687+00

SHEET NO.
 22



FLIGHT DATE: 08/29/01

<ul style="list-style-type: none"> --- EXISTING RIGHT-OF-WAY LINES --- PROPOSED RIGHT-OF-WAY LINES --- EDGE OF PAVEMENT --- C/L OF SURVEY --- SIDEWALK/SHARED USE PATH 	<ul style="list-style-type: none"> 000001-00000 PARCEL NUMBER --- PROPERTY LINES --- SECTION LINES --- SECTION #1/1 PROPERTY --- WETLANDS 	<ul style="list-style-type: none"> ▲ POTENTIAL CONTAMINATION SITES ● PREFERRED POND SITES ⑦ EXISTING CROSS DRAIN 	<p>LOCHNER</p> <p>H.W.LOCHNER, INC. CONSULTING ENGINEERS AND PLANNERS 13577 FEATHER SOUND DR. SUITE 600 CLEARWATER, FLORIDA 33762</p>	<p style="text-align: center;">STATE OF FLORIDA DEPARTMENT OF TRANSPORTATION</p> <table border="1" style="width: 100%; border-collapse: collapse;"> <thead> <tr> <th style="text-align: left;">ROAD NO.</th> <th style="text-align: left;">COUNTY</th> <th style="text-align: left;">FINANCIAL PROJECT ID</th> </tr> </thead> <tbody> <tr> <td>COBB RD/ US 98</td> <td>HERNANDO</td> <td>257299 22 01 405017 22 01</td> </tr> </tbody> </table>	ROAD NO.	COUNTY	FINANCIAL PROJECT ID	COBB RD/ US 98	HERNANDO	257299 22 01 405017 22 01	<p style="text-align: center;">PLAN SHEET RECOMMENDED ALTERNATIVE STA. 687+00 TO STA. 715+00</p>	<p style="text-align: center;">SHEET NO. 23</p>
ROAD NO.	COUNTY	FINANCIAL PROJECT ID										
COBB RD/ US 98	HERNANDO	257299 22 01 405017 22 01										