


	EXISTING RIGHT-OF-WAY LINES		SECTION LINES		SMF A
	PROPOSED RIGHT-OF-WAY LINES		SECTION #1/1 PROPERTY		SMF B
	EDGE OF PAVEMENT		WETLANDS		SMF C
	C/L OF SURVEY		000001-00000 PARCEL NUMBER		SMF D
	SIDEWALK/SHARED USE PATH		POTENTIAL CONTAMINATION SITES		EASEMENT B
	PROPERTY LINES		RECOMMENDED POND SITE		EASEMENT C
					EASEMENT D

LOCHNER
 H.W. LOCHNER, INC.
 CONSULTING ENGINEERS AND PLANNERS
 13577 FEATHER SOUND DR. SUITE 600
 CLEARWATER, FLORIDA 33762

STATE OF FLORIDA DEPARTMENT OF TRANSPORTATION		
ROAD NO.	COUNTY	FINANCIAL PROJECT ID
COBB RD/ US 98	HERNANDO	257299 22 01 405017 22 01

STA. 30+00 TO STA. 53+00
 Sub-Basins 1, 2
 SMFs 1A, 1B, 1C, 2A, 2B, 2C

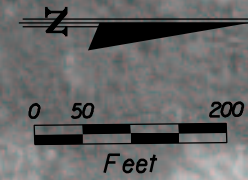
SHEET NO.
1



FLIGHT DATE: 08/29/01


<p>--- EXISTING RIGHT-OF-WAY LINES --- PROPOSED RIGHT-OF-WAY LINES --- EDGE OF PAVEMENT --- C/L OF SURVEY --- SIDEWALK/SHARED USE PATH --- PROPERTY LINES</p>	<p>--- SECTION LINES --- SECTION 4(F) PROPERTY --- WETLANDS 00001-00000 PARCEL NUMBER POTENTIAL CONTAMINATION SITES RECOMMENDED POND SITE</p>	<p>--- SMF A --- SMF B --- SMF C --- SMF D --- EASEMENT B --- EASEMENT C --- EASEMENT D</p>	<p>LOCHNER H.W.LOCHNER, INC. CONSULTING ENGINEERS AND PLANNERS 13577 FEATHER SOUND DR. SUITE 600 CLEARWATER, FLORIDA 33762</p>	<p>STATE OF FLORIDA DEPARTMENT OF TRANSPORTATION</p> <table border="1"> <tr> <th>ROAD NO.</th> <th>COUNTY</th> <th>FINANCIAL PROJECT ID</th> </tr> <tr> <td>COBB RD/ US 98</td> <td>HERNANDO</td> <td>257299 22 01 405017 22 01</td> </tr> </table>	ROAD NO.	COUNTY	FINANCIAL PROJECT ID	COBB RD/ US 98	HERNANDO	257299 22 01 405017 22 01	<p>STA. 53+00 TO STA. 81+00 Sub-Basins 3, 4 SMFs 3A, 3B, 3C, 4A, 4B</p>	<p>SHEET NO. 2</p>
ROAD NO.	COUNTY	FINANCIAL PROJECT ID										
COBB RD/ US 98	HERNANDO	257299 22 01 405017 22 01										

Sub-Basin #4



MATCH LINE

MATCH LINE



	EXISTING RIGHT-OF-WAY LINES		SECTION LINES		SMF A
	PROPOSED RIGHT-OF-WAY LINES		SECTION 4(f) PROPERTY		SMF B
	EDGE OF PAVEMENT		WETLANDS		SMF C
	C/L OF SURVEY		PARCEL NUMBER		SMF D
	SIDEWALK/SHARED USE PATH		POTENTIAL CONTAMINATION SITES		EASEMENT B
	PROPERTY LINES		RECOMMENDED POND SITE		EASEMENT C
					EASEMENT D

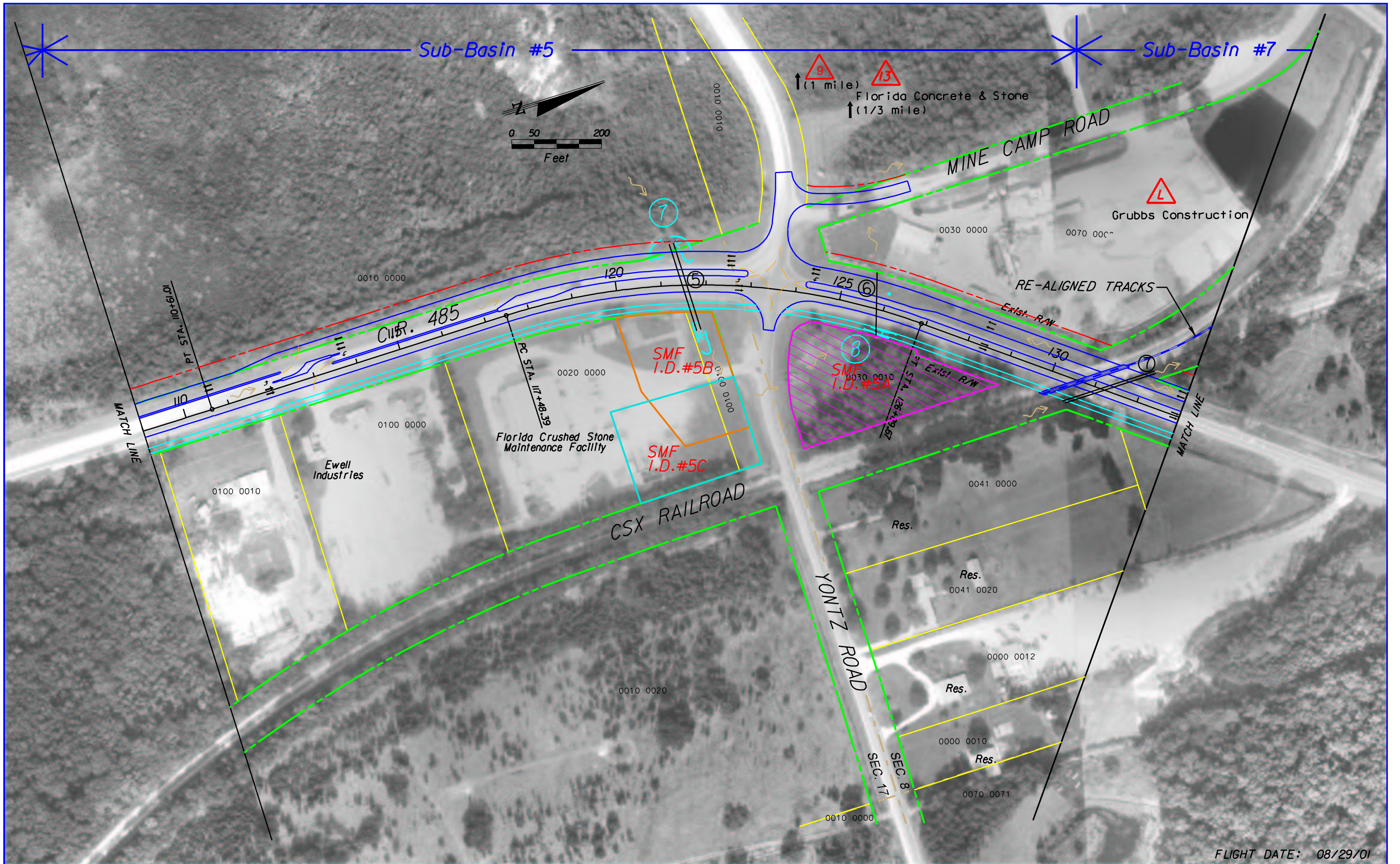
LOCHNER
 H.W.LOCHNER, INC.
 CONSULTING ENGINEERS AND PLANNERS
 13577 FEATHER SOUND DR. SUITE 600
 CLEARWATER, FLORIDA 33762

STATE OF FLORIDA DEPARTMENT OF TRANSPORTATION		
ROAD NO.	COUNTY	FINANCIAL PROJECT ID
COBB RD/ US 98	HERNANDO	257299 22 01 405017 22 01

STA. 81+00 TO STA. 109+00
 Sub-Basin 4

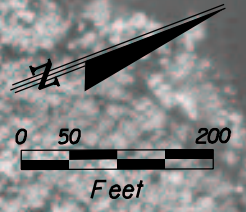
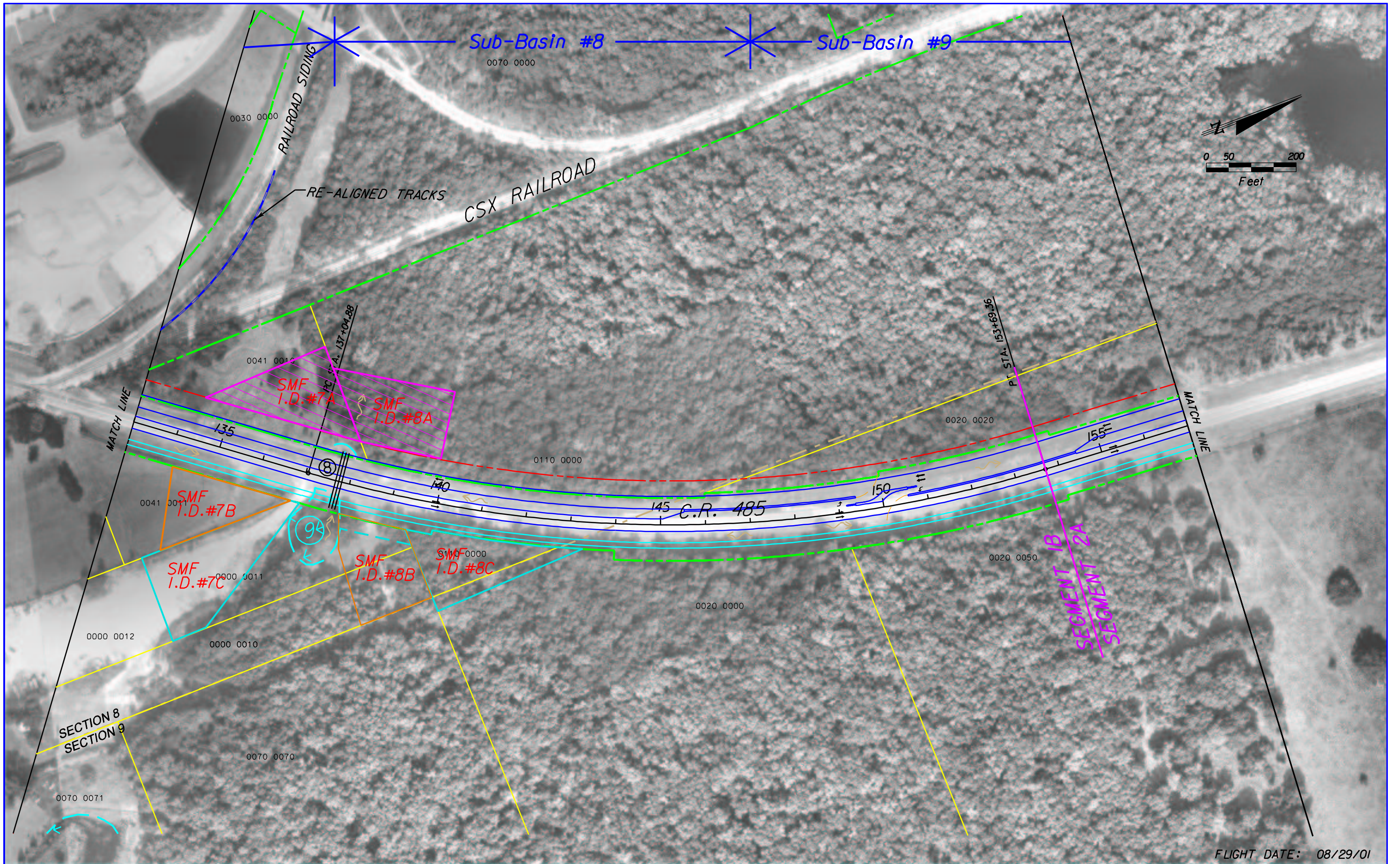
SHEET NO.
 3

FLIGHT DATE: 08/29/01




FLIGHT DATE: 08/29/01

<p>--- EXISTING RIGHT-OF-WAY LINES</p> <p>--- PROPOSED RIGHT-OF-WAY LINES</p> <p>--- EDGE OF PAVEMENT</p> <p>--- C/L OF SURVEY</p> <p>--- SIDEWALK/SHARED USE PATH</p> <p>--- PROPERTY LINES</p>	<p>--- SECTION LINES</p> <p>--- SECTION 4(F) PROPERTY</p> <p>--- WETLANDS</p> <p>00001-00000 PARCEL NUMBER</p> <p>▲ POTENTIAL CONTAMINATION SITES</p> <p>■ RECOMMENDED POND SITE</p>	<p>--- SMF A</p> <p>--- SMF B</p> <p>--- SMF C</p> <p>--- SMF D</p> <p>--- EASEMENT B</p> <p>--- EASEMENT C</p> <p>--- EASEMENT D</p>	<p>LOCHNER</p> <p>H.W.LOCHNER, INC.</p> <p>CONSULTING ENGINEERS AND PLANNERS</p> <p>13577 FEATHER SOUND DR.SUITE 600</p> <p>CLEARWATER,FLORIDA 33762</p>	<p>STATE OF FLORIDA</p> <p>DEPARTMENT OF TRANSPORTATION</p> <table border="1"> <tr> <th>ROAD NO.</th> <th>COUNTY</th> <th>FINANCIAL PROJECT ID</th> </tr> <tr> <td>COBB RD/ US 98</td> <td>HERNANDO</td> <td>257299 22 01 405017 22 01</td> </tr> </table>	ROAD NO.	COUNTY	FINANCIAL PROJECT ID	COBB RD/ US 98	HERNANDO	257299 22 01 405017 22 01	<p>STA. 109+00 TO STA. 133+00</p> <p>Sub-Basins 5, 7</p> <p>SMFs 5A, 5B, 5C</p>	<p>SHEET NO.</p> <p>4</p>
ROAD NO.	COUNTY	FINANCIAL PROJECT ID										
COBB RD/ US 98	HERNANDO	257299 22 01 405017 22 01										



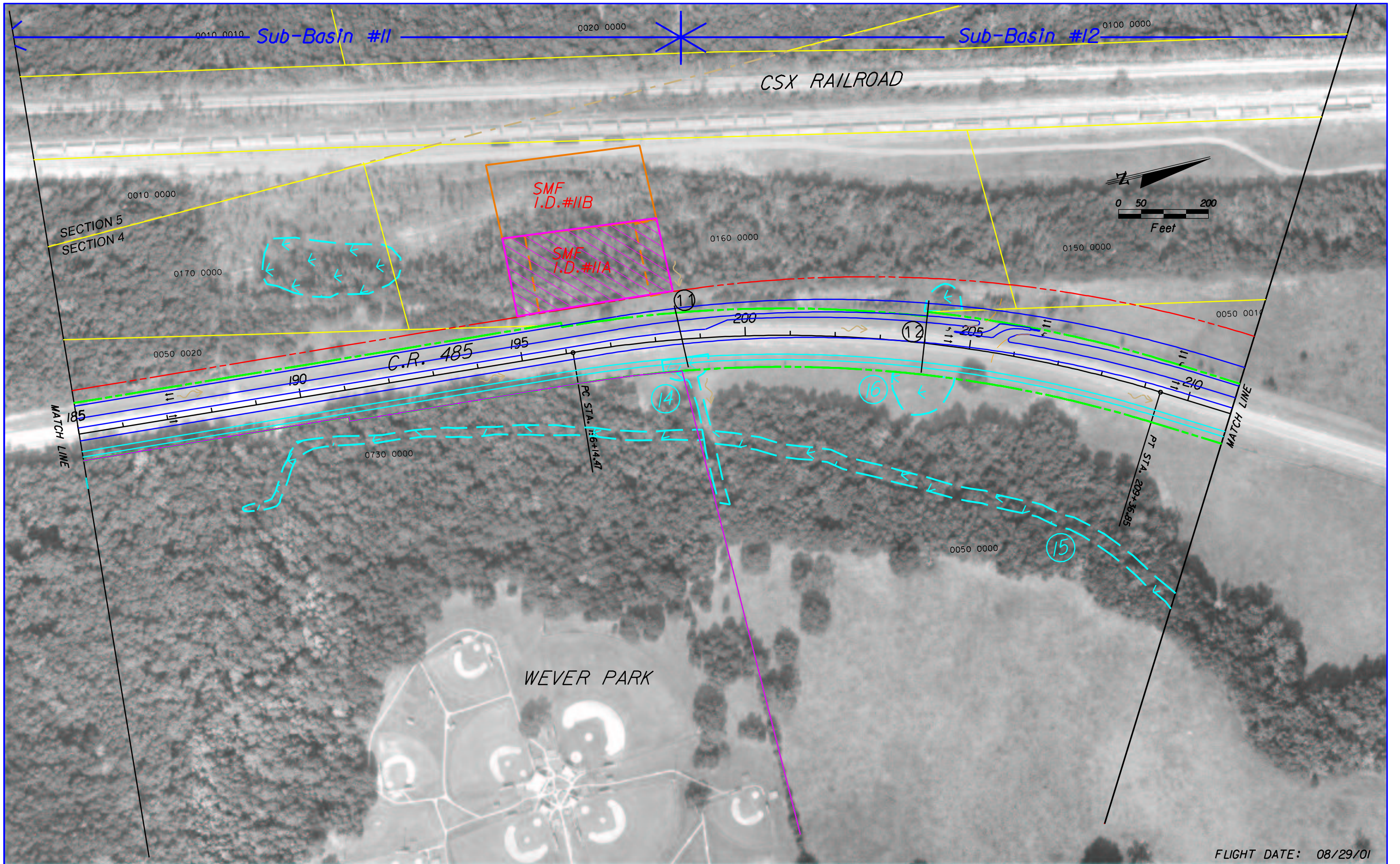
FLIGHT DATE: 08/29/01

<ul style="list-style-type: none"> --- EXISTING RIGHT-OF-WAY LINES --- PROPOSED RIGHT-OF-WAY LINES --- EDGE OF PAVEMENT --- C/L OF SURVEY --- SIDEWALK/SHARED USE PATH --- PROPERTY LINES 	<ul style="list-style-type: none"> --- SECTION LINES --- SECTION 4(F) PROPERTY --- WETLANDS 00001-00000 PARCEL NUMBER ▲ POTENTIAL CONTAMINATION SITES ■ RECOMMENDED POND SITE 	<ul style="list-style-type: none"> --- SMF A --- SMF B --- SMF C --- SMF D --- EASEMENT B --- EASEMENT C --- EASEMENT D 	<p>LOCHNER</p> <p>H.W.LOCHNER, INC. CONSULTING ENGINEERS AND PLANNERS 13577 FEATHER SOUND DR. SUITE 600 CLEARWATER, FLORIDA 33762</p>	<p style="text-align: center;">STATE OF FLORIDA DEPARTMENT OF TRANSPORTATION</p> <table border="1" style="width: 100%; border-collapse: collapse;"> <thead> <tr> <th style="font-size: small;">ROAD NO.</th> <th style="font-size: small;">COUNTY</th> <th style="font-size: small;">FINANCIAL PROJECT ID</th> </tr> </thead> <tbody> <tr> <td style="font-size: x-small;">COBB RD/ US 98</td> <td style="font-size: x-small;">HERNANDO</td> <td style="font-size: x-small;">257299 22 01 405017 22 01</td> </tr> </tbody> </table>	ROAD NO.	COUNTY	FINANCIAL PROJECT ID	COBB RD/ US 98	HERNANDO	257299 22 01 405017 22 01	<p style="text-align: center;">STA. 133+00 TO STA. 157+00 Sub-Basins 8, 9 SMFs 7A, 7B, 7C, 8A, 8B, 8C</p>	<p style="font-size: x-small;">SHEET NO.</p> <p style="text-align: center; font-size: large;">5</p>
ROAD NO.	COUNTY	FINANCIAL PROJECT ID										
COBB RD/ US 98	HERNANDO	257299 22 01 405017 22 01										



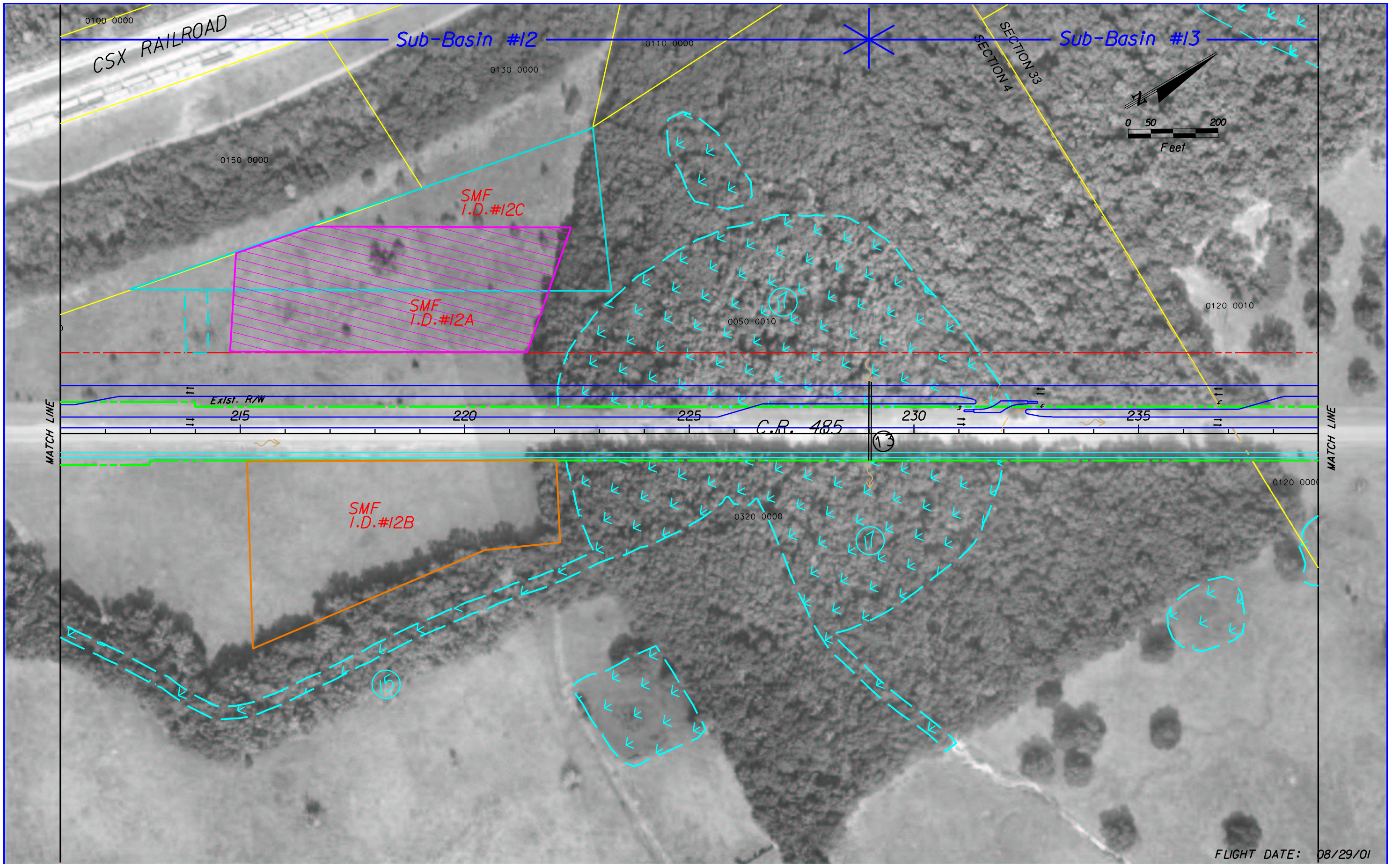
FLIGHT DATE: 08/29/01

<p>--- EXISTING RIGHT-OF-WAY LINES</p> <p>--- PROPOSED RIGHT-OF-WAY LINES</p> <p>--- EDGE OF PAVEMENT</p> <p>--- C/L OF SURVEY</p> <p>--- SIDEWALK/SHARED USE PATH</p> <p>--- PROPERTY LINES</p>	<p>--- SECTION LINES</p> <p>--- SECTION 4/1) PROPERTY</p> <p>--- WETLANDS</p> <p>00001-00000 PARCEL NUMBER</p> <p>▲ POTENTIAL CONTAMINATION SITES</p> <p>□ RECOMMENDED POND SITE</p>	<p>--- SMF A</p> <p>--- SMF B</p> <p>--- SMF C</p> <p>--- SMF D</p> <p>--- EASEMENT B</p> <p>--- EASEMENT C</p> <p>--- EASEMENT D</p>	<p>LOCHNER</p> <p>H.W.LOCHNER, INC.</p> <p>CONSULTING ENGINEERS AND PLANNERS</p> <p>13577 FEATHER SOUND DR.SUITE 600</p> <p>CLEARWATER,FLORIDA 33762</p>	<p>STATE OF FLORIDA</p> <p>DEPARTMENT OF TRANSPORTATION</p> <table border="1"> <tr> <th>ROAD NO.</th> <th>COUNTY</th> <th>FINANCIAL PROJECT ID</th> </tr> <tr> <td>COBB RD/ US 98</td> <td>HERNANDO</td> <td>257299 22 01 405017 22 01</td> </tr> </table>	ROAD NO.	COUNTY	FINANCIAL PROJECT ID	COBB RD/ US 98	HERNANDO	257299 22 01 405017 22 01	<p>STA. 157+00 TO STA. 185+00</p> <p>Sub-Basins 9, 10</p> <p>SMFs 9A, 9B, 9C, 10A, 10B, 10C</p>	<p>SHEET NO.</p> <p>6</p>
ROAD NO.	COUNTY	FINANCIAL PROJECT ID										
COBB RD/ US 98	HERNANDO	257299 22 01 405017 22 01										



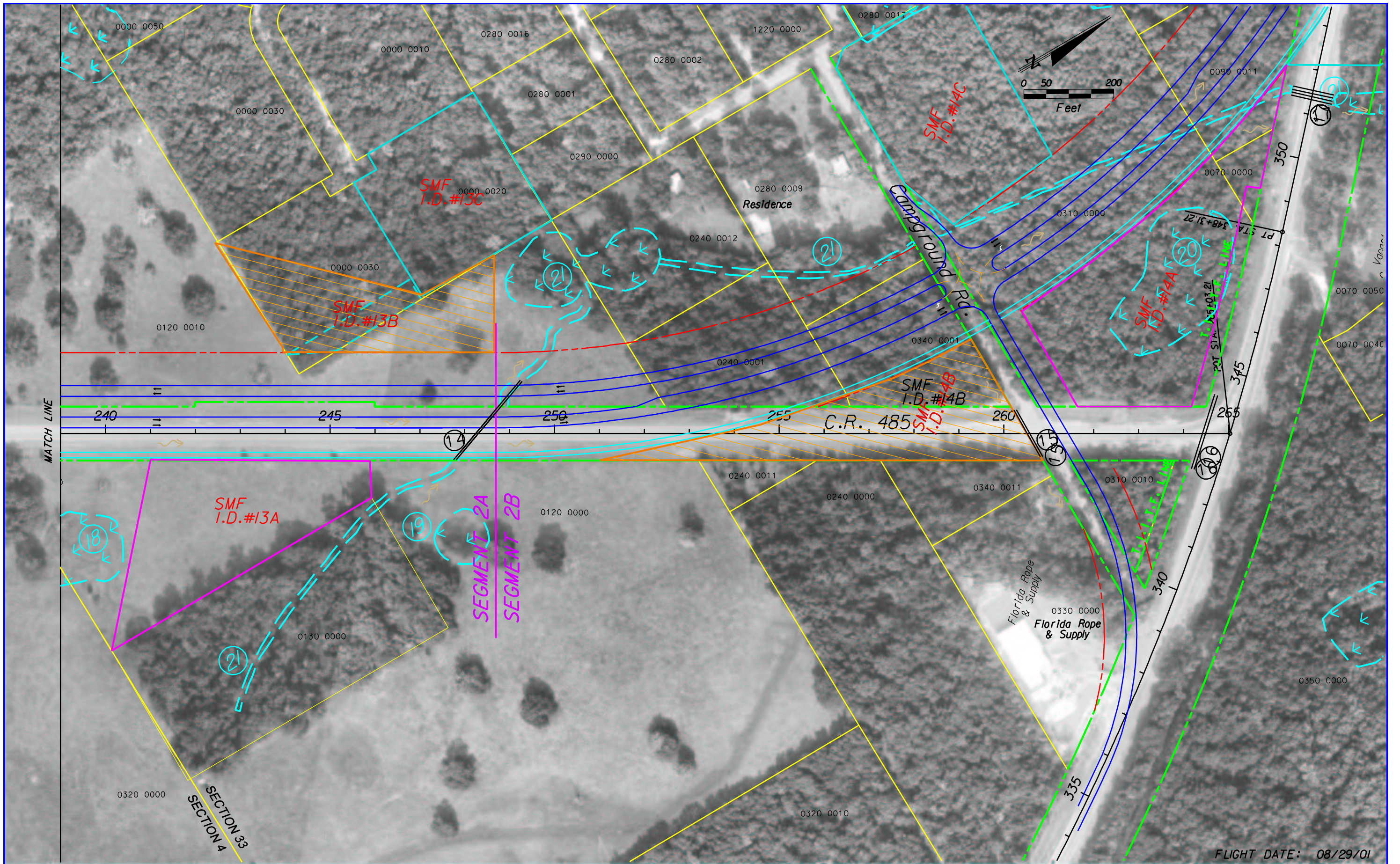
FLIGHT DATE: 08/29/01

<p>--- EXISTING RIGHT-OF-WAY LINES</p> <p>--- PROPOSED RIGHT-OF-WAY LINES</p> <p>--- EDGE OF PAVEMENT</p> <p>--- C/L OF SURVEY</p> <p>--- SIDEWALK/SHARED USE PATH</p> <p>--- PROPERTY LINES</p>	<p>--- SECTION LINES</p> <p>--- SECTION 4(F) PROPERTY</p> <p>--- WETLANDS</p> <p>00001-00000 PARCEL NUMBER</p> <p>▲ POTENTIAL CONTAMINATION SITES</p> <p>▨ RECOMMENDED POND SITE</p>	<p>--- SMF A</p> <p>--- SMF B</p> <p>--- SMF C</p> <p>--- SMF D</p> <p>--- EASEMENT B</p> <p>--- EASEMENT C</p> <p>--- EASEMENT D</p>	<p>LOCHNER</p> <p>H.W.LOCHNER, INC.</p> <p>CONSULTING ENGINEERS AND PLANNERS</p> <p>13577 FEATHER SOUND DR.SUITE 600</p> <p>CLEARWATER,FLORIDA 33762</p>	<p>STATE OF FLORIDA</p> <p>DEPARTMENT OF TRANSPORTATION</p> <table border="1"> <tr> <th>ROAD NO.</th> <th>COUNTY</th> <th>FINANCIAL PROJECT ID</th> </tr> <tr> <td>COBB RD/ US 98</td> <td>HERNANDO</td> <td>257299 I 22 01 405017 I 22 01</td> </tr> </table>	ROAD NO.	COUNTY	FINANCIAL PROJECT ID	COBB RD/ US 98	HERNANDO	257299 I 22 01 405017 I 22 01	<p>STA. 185+00 TO STA. 211+00</p> <p>Sub-Basins 11, 12</p> <p>SMFs 11A, 11B</p>	<p>SHEET NO.</p> <p>7</p>
ROAD NO.	COUNTY	FINANCIAL PROJECT ID										
COBB RD/ US 98	HERNANDO	257299 I 22 01 405017 I 22 01										


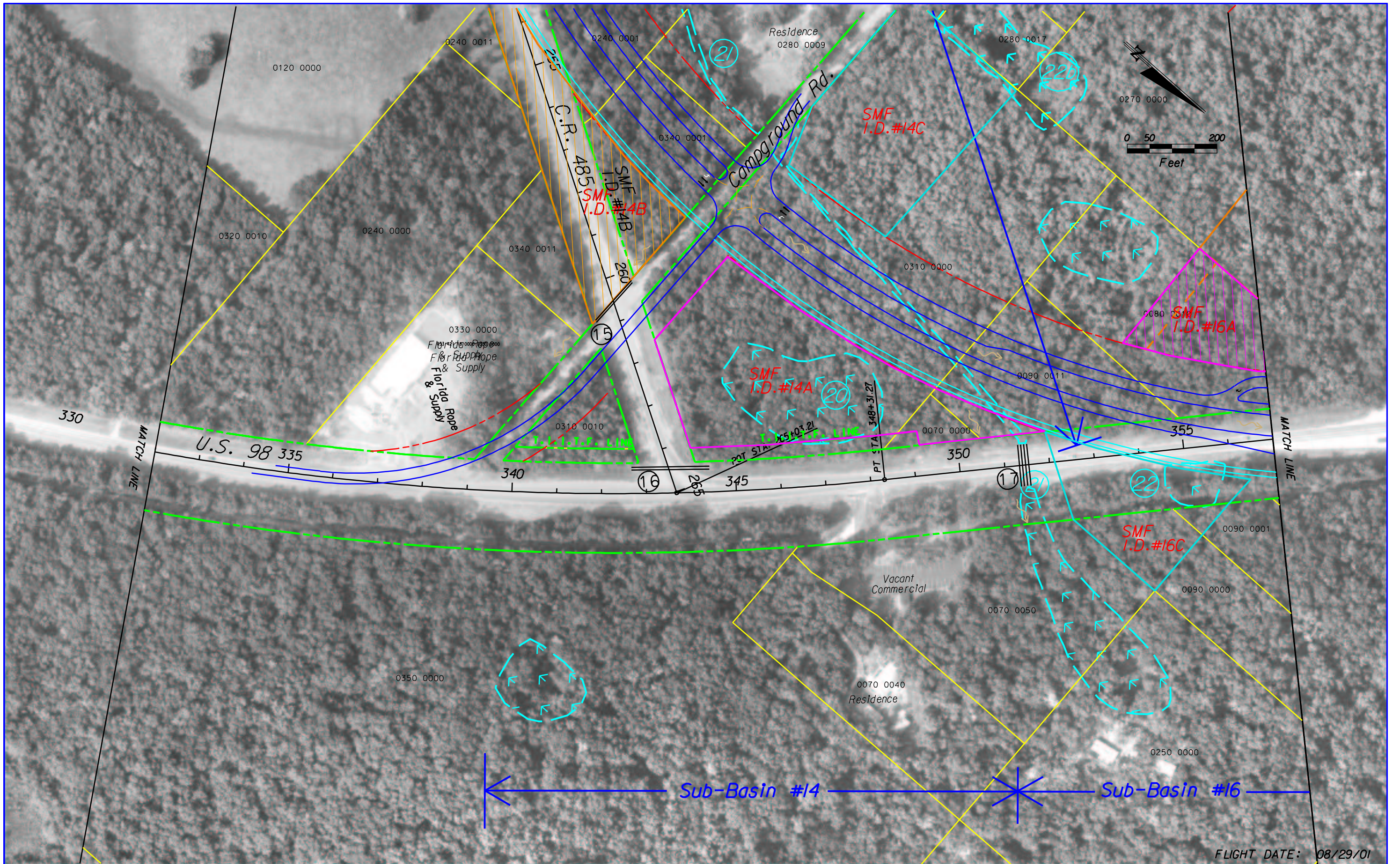


FLIGHT DATE: 08/29/01

<p>— — — — — EXISTING RIGHT-OF-WAY LINES</p> <p>— — — — — PROPOSED RIGHT-OF-WAY LINES</p> <p>— — — — — EDGE OF PAVEMENT</p> <p>— — — — — C/L OF SURVEY</p> <p>— — — — — SIDEWALK/SHARED USE PATH</p> <p>— — — — — PROPERTY LINES</p>	<p>— — — — — SECTION LINES</p> <p>— — — — — SECTION 4(F) PROPERTY</p> <p>— — — — — WETLANDS</p> <p>00001-00000 PARCEL NUMBER</p> <p>▲ POTENTIAL CONTAMINATION SITES</p> <p>◻ RECOMMENDED POND SITE</p>	<p>— — — — — SMF A</p> <p>— — — — — SMF B</p> <p>— — — — — SMF C</p> <p>— — — — — SMF D</p> <p>— — — — — EASEMENT B</p> <p>— — — — — EASEMENT C</p> <p>— — — — — EASEMENT D</p>	<p>LOCHNER</p> <p>H.W.LOCHNER, INC.</p> <p>CONSULTING ENGINEERS AND PLANNERS</p> <p>13577 FEATHER SOUND DR.SUITE 600</p> <p>CLEARWATER,FLORIDA 33762</p>	<p>STATE OF FLORIDA</p> <p>DEPARTMENT OF TRANSPORTATION</p> <table border="1"> <tr> <td>ROAD NO.</td> <td>COUNTY</td> <td>FINANCIAL PROJECT ID</td> </tr> <tr> <td>COBB RD/ US 98</td> <td>HERNANDO</td> <td>257299 22 01 405017 22 01</td> </tr> </table>	ROAD NO.	COUNTY	FINANCIAL PROJECT ID	COBB RD/ US 98	HERNANDO	257299 22 01 405017 22 01	<p>STA. 211+00 TO STA. 239+00</p> <p>Sub-Basins 12, 13</p> <p>SMFs 12A, 12B, 12C</p>	<p>SHEET NO.</p> <p>8</p>
ROAD NO.	COUNTY	FINANCIAL PROJECT ID										
COBB RD/ US 98	HERNANDO	257299 22 01 405017 22 01										



<p>— — — — — EXISTING RIGHT-OF-WAY LINES</p> <p>— — — — — PROPOSED RIGHT-OF-WAY LINES</p> <p>— — — — — EDGE OF PAVEMENT</p> <p>— — — — — C/L OF SURVEY</p> <p>— — — — — SIDEWALK/SHARED USE PATH</p> <p>— — — — — PROPERTY LINES</p>	<p>— — — — — SECTION LINES</p> <p>— — — — — SECTION #1/1 PROPERTY</p> <p>— — — — — WETLANDS</p> <p>00001-00000 PARCEL NUMBER</p> <p>▲ POTENTIAL CONTAMINATION SITES</p> <p>◻ RECOMMENDED POND SITE</p>	<p>— — — — — SMF A</p> <p>— — — — — SMF B</p> <p>— — — — — SMF C</p> <p>— — — — — SMF D</p> <p>— — — — — EASEMENT B</p> <p>— — — — — EASEMENT C</p> <p>— — — — — EASEMENT D</p>	<p>LOCHNER</p> <p>H.W.LOCHNER, INC.</p> <p>CONSULTING ENGINEERS AND PLANNERS</p> <p>13577 FEATHER SOUND DR. SUITE 600</p> <p>CLEARWATER, FLORIDA 33762</p>	<p>STATE OF FLORIDA</p> <p>DEPARTMENT OF TRANSPORTATION</p> <table border="1"> <tr> <th>ROAD NO.</th> <th>COUNTY</th> <th>FINANCIAL PROJECT ID</th> </tr> <tr> <td>COBB RD/ US 98</td> <td>HERNANDO</td> <td>257299 22 01 405017 22 01</td> </tr> </table>	ROAD NO.	COUNTY	FINANCIAL PROJECT ID	COBB RD/ US 98	HERNANDO	257299 22 01 405017 22 01	<p>STA. 239+00 TO STA. 265+00</p> <p>Sub-Basins 13, 14</p> <p>SMFs 13A, 13B, 13C, 14A, 14B, 14C</p>	<p>SHEET NO.</p> <p>9</p>
ROAD NO.	COUNTY	FINANCIAL PROJECT ID										
COBB RD/ US 98	HERNANDO	257299 22 01 405017 22 01										



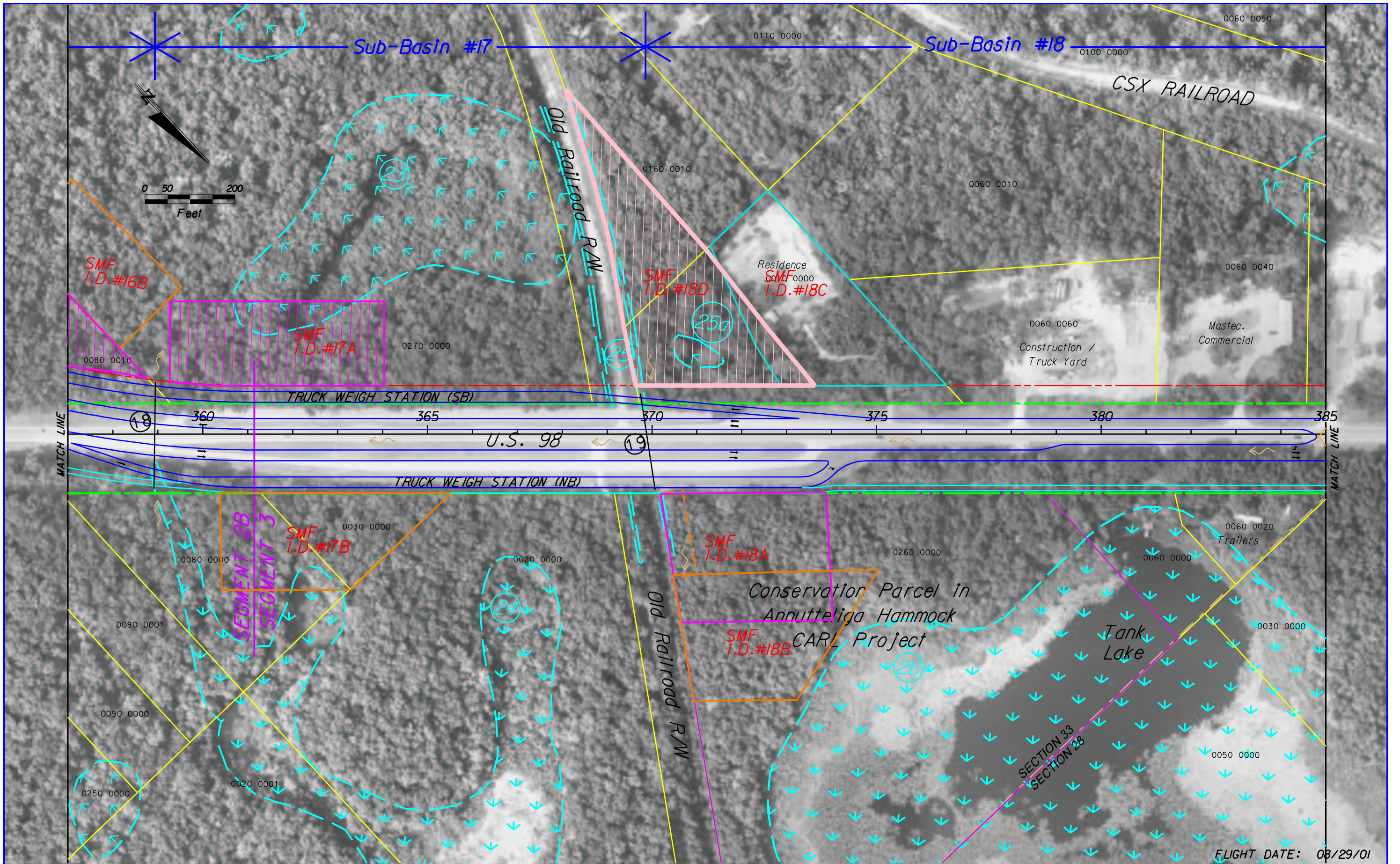
MATCH LINE

MATCH LINE

← Sub-Basin #14 Sub-Basin #16 →

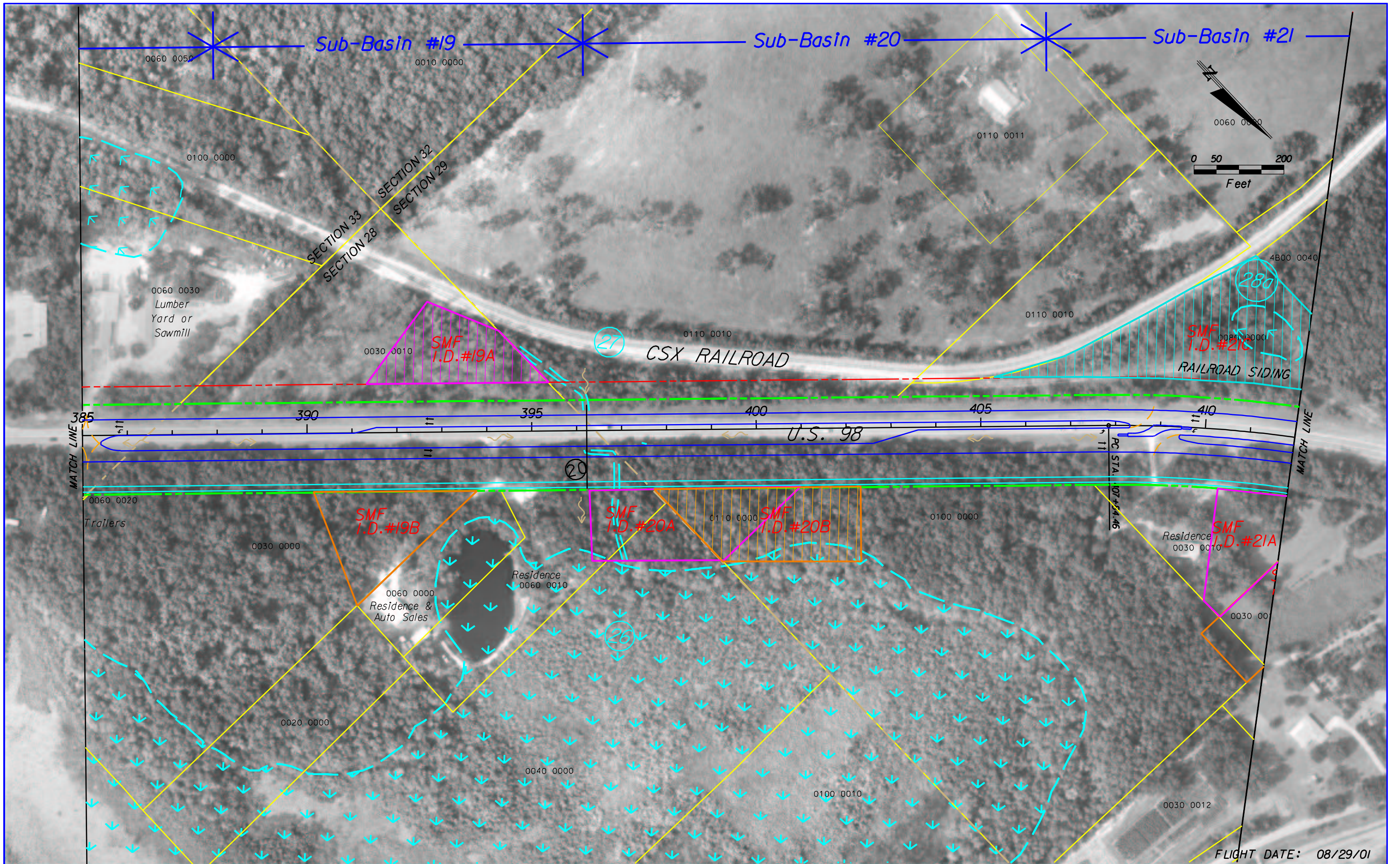
FLIGHT DATE: 08/29/01

<p>--- EXISTING RIGHT-OF-WAY LINES</p> <p>--- PROPOSED RIGHT-OF-WAY LINES</p> <p>--- EDGE OF PAVEMENT</p> <p>--- C/L OF SURVEY</p> <p>--- SIDEWALK/SHARED USE PATH</p> <p>--- PROPERTY LINES</p>	<p>--- SECTION LINES</p> <p>--- SECTION 4(F) PROPERTY</p> <p>--- WETLANDS</p> <p>00001-00000 PARCEL NUMBER</p> <p>▲ POTENTIAL CONTAMINATION SITES</p> <p>▣ RECOMMENDED POND SITE</p>	<p>--- SMF A</p> <p>--- SMF B</p> <p>--- SMF C</p> <p>--- SMF D</p> <p>--- EASEMENT B</p> <p>--- EASEMENT C</p> <p>--- EASEMENT D</p>	<p>LOCHNER</p> <p>H.W.LOCHNER, INC.</p> <p>CONSULTING ENGINEERS AND PLANNERS</p> <p>13577 FEATHER SOUND DR.SUITE 600</p> <p>CLEARWATER,FLORIDA 33762</p>	<p>STATE OF FLORIDA</p> <p>DEPARTMENT OF TRANSPORTATION</p> <table border="1"> <tr> <th>ROAD NO.</th> <th>COUNTY</th> <th>FINANCIAL PROJECT ID</th> </tr> <tr> <td>COBB RD/ US 98</td> <td>HERNANDO</td> <td>257299 22 01 405017 22 01</td> </tr> </table>	ROAD NO.	COUNTY	FINANCIAL PROJECT ID	COBB RD/ US 98	HERNANDO	257299 22 01 405017 22 01	<p>STA. 332+00 TO STA. 357+00</p> <p>Sub-Basins 14, 16</p> <p>SMFs 14A, 14B, 14C, 16A, 16C</p>	<p>SHEET NO.</p> <p>10</p>
ROAD NO.	COUNTY	FINANCIAL PROJECT ID										
COBB RD/ US 98	HERNANDO	257299 22 01 405017 22 01										



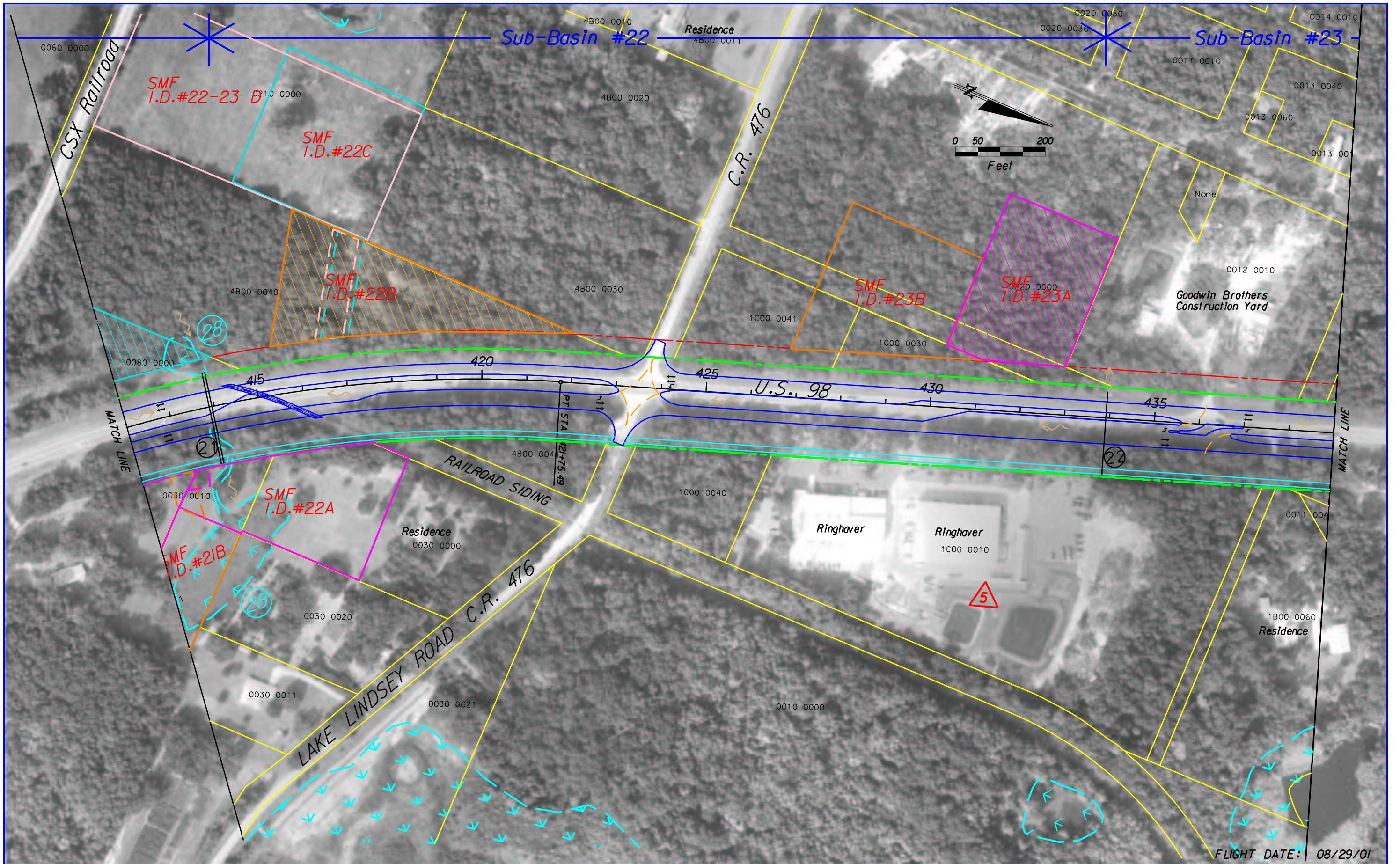
FLIGHT DATE: 08/29/01

<p>--- EXISTING RIGHT-OF-WAY LINES --- PROPOSED RIGHT-OF-WAY LINES --- EDGE OF PAVEMENT --- C/L OF SURVEY --- SIDEWALK/SHARED USE PATH --- PROPERTY LINES</p>	<p>--- SECTION LINES --- SECTION #1/1 PROPERTY --- WETLANDS 000001-00000 PARCEL NUMBER POTENTIAL CONTAMINATION SITES RECOMMENDED POND SITE</p>	<p>--- SMF A --- SMF B --- SMF C --- SMF D --- EASEMENT B --- EASEMENT C --- EASEMENT D</p>	<p>LOCHNER H.W.LOCHNER, INC. CONSULTING ENGINEERS AND PLANNERS 13577 FEATHER SOUND DR.SUITE 600 CLEARWATER,FLORIDA 33762</p>	<p>STATE OF FLORIDA DEPARTMENT OF TRANSPORTATION</p> <table border="1"> <tr> <td>ROAD NO.</td> <td>COUNTY</td> <td>FINANCIAL PROJECT ID</td> </tr> <tr> <td>COBB RD/ US 98</td> <td>HERNANDO</td> <td>257299 1 22 01 405017 1 22 01</td> </tr> </table>	ROAD NO.	COUNTY	FINANCIAL PROJECT ID	COBB RD/ US 98	HERNANDO	257299 1 22 01 405017 1 22 01	<p>STA. 357+00 TO STA. 385+00 Sub-Basins 16, 17, 18 SMFs 16B, 17A, 17B, 18A, 18B, 18C, 18D</p>	<p>SHEET NO. 11</p>
ROAD NO.	COUNTY	FINANCIAL PROJECT ID										
COBB RD/ US 98	HERNANDO	257299 1 22 01 405017 1 22 01										




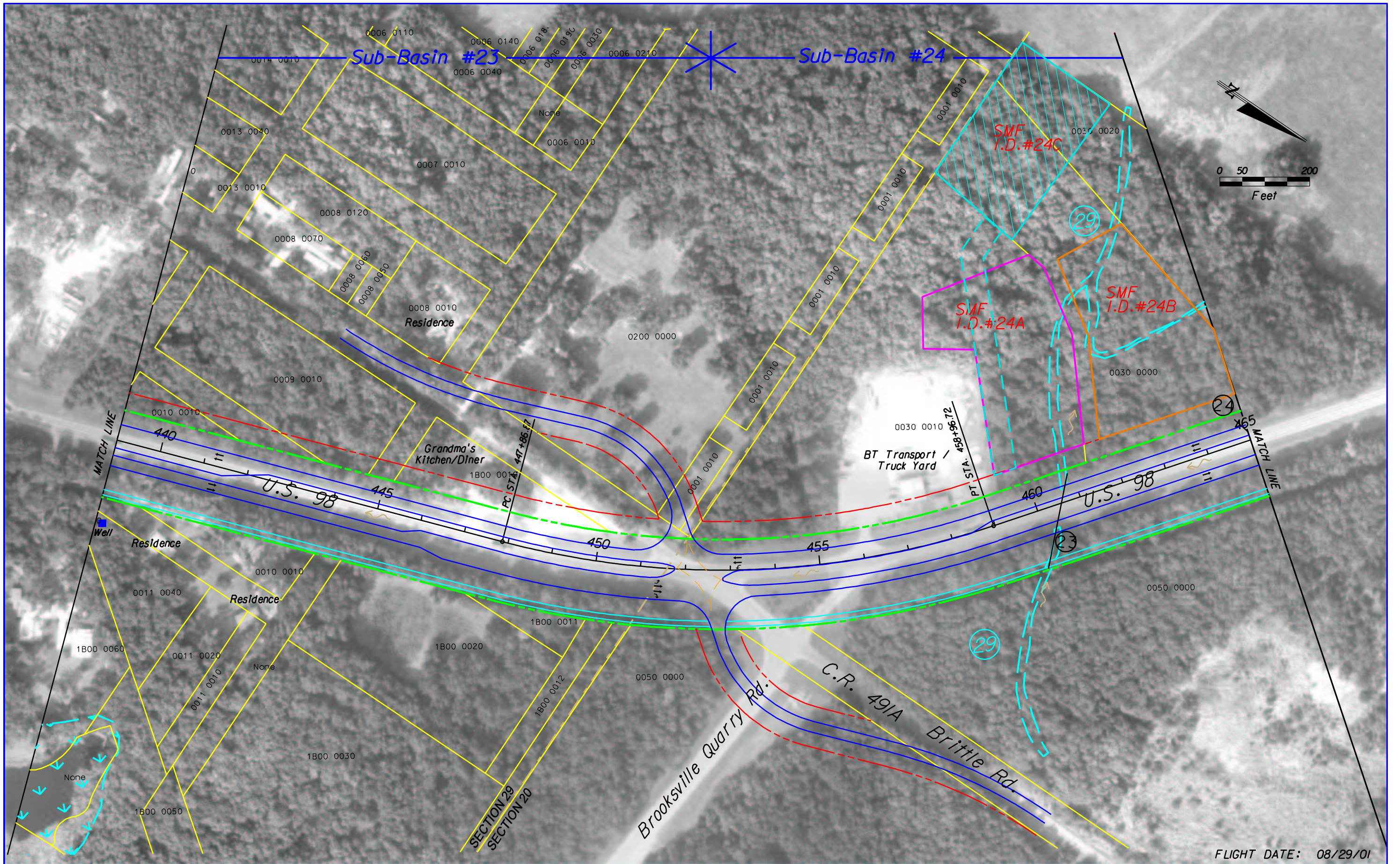
FLIGHT DATE: 08/29/01

<p>--- EXISTING RIGHT-OF-WAY LINES</p> <p>--- PROPOSED RIGHT-OF-WAY LINES</p> <p>--- EDGE OF PAVEMENT</p> <p>--- C/L OF SURVEY</p> <p>--- SIDEWALK/SHARED USE PATH</p> <p>--- PROPERTY LINES</p>	<p>--- SECTION LINES</p> <p>--- SECTION #1/1 PROPERTY</p> <p>--- WETLANDS</p> <p>00001-00000 PARCEL NUMBER</p> <p>▲ POTENTIAL CONTAMINATION SITES</p> <p>◻ RECOMMENDED POND SITE</p>	<p>--- SMF A</p> <p>--- SMF B</p> <p>--- SMF C</p> <p>--- SMF D</p> <p>--- EASEMENT B</p> <p>--- EASEMENT C</p> <p>--- EASEMENT D</p>	<p>LOCHNER</p> <p>H.W.LOCHNER, INC.</p> <p>CONSULTING ENGINEERS AND PLANNERS</p> <p>13577 FEATHER SOUND DR.SUITE 600</p> <p>CLEARWATER,FLORIDA 33762</p>	<p>STATE OF FLORIDA</p> <p>DEPARTMENT OF TRANSPORTATION</p> <table border="1"> <tr> <th>ROAD NO.</th> <th>COUNTY</th> <th>FINANCIAL PROJECT ID</th> </tr> <tr> <td>COBB RD/ US 98</td> <td>HERNANDO</td> <td>257299 22 01 405017 22 01</td> </tr> </table>	ROAD NO.	COUNTY	FINANCIAL PROJECT ID	COBB RD/ US 98	HERNANDO	257299 22 01 405017 22 01	<p>STA. 385+00 TO STA. 412+00</p> <p>Sub-Basins 19, 20, 21</p> <p>SMFs 19A, 19B, 20A, 20B, 21A, 21B, 21C</p>	<p>SHEET NO.</p> <p>12</p>
ROAD NO.	COUNTY	FINANCIAL PROJECT ID										
COBB RD/ US 98	HERNANDO	257299 22 01 405017 22 01										



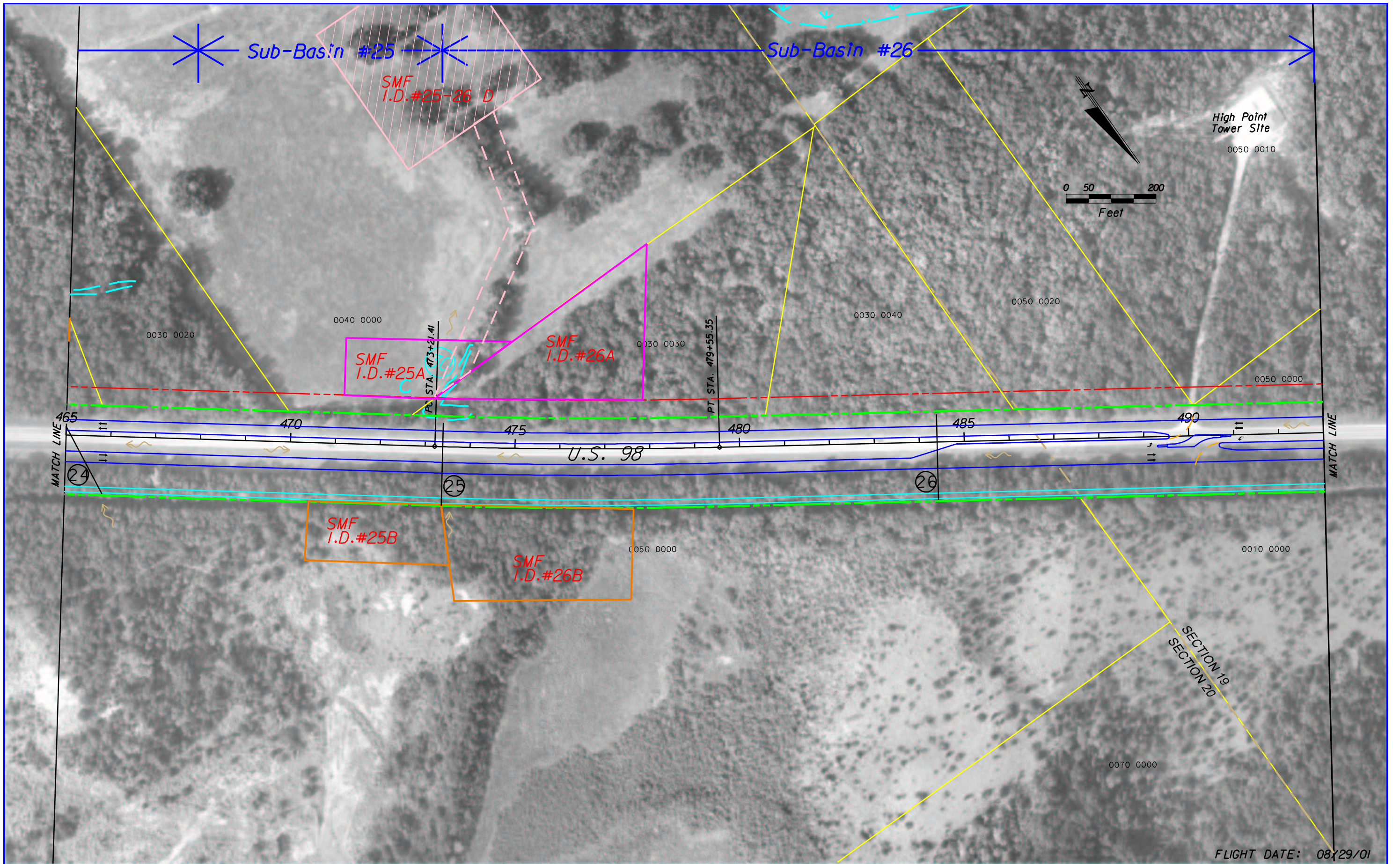
FLIGHT DATE: 08/29/01

<p>--- EXISTING RIGHT-OF-WAY LINES --- PROPOSED RIGHT-OF-WAY LINES --- EDGE OF PAVEMENT --- C/L OF SURVEY --- SIDEWALK/SHARED USE PATH --- PROPERTY LINES</p>		<p>--- SECTION LINES --- SECTION #/1 PROPERTY --- WETLANDS 00001-00000 PARCEL NUMBER POTENTIAL CONTAMINATION SITES RECOMMENDED POND SITE</p>		<p>--- SMF A --- SMF B --- SMF C --- SMF D --- EASEMENT B --- EASEMENT C --- EASEMENT D</p>		<p>LOCHNER H.W.LOCHNER, INC. CONSULTING ENGINEERS AND PLANNERS 13577 FEATHER SOUND DR. SUITE 600 CLEARWATER, FLORIDA 33762</p>			<p>STATE OF FLORIDA DEPARTMENT OF TRANSPORTATION</p> <table border="1"> <thead> <tr> <th>ROAD NO.</th> <th>COUNTY</th> <th>FINANCIAL PROJECT ID</th> </tr> </thead> <tbody> <tr> <td>COBB RD/ US 98</td> <td>HERNANDO</td> <td>257299 22 01 405017 22 01</td> </tr> </tbody> </table>			ROAD NO.	COUNTY	FINANCIAL PROJECT ID	COBB RD/ US 98	HERNANDO	257299 22 01 405017 22 01	<p>STA. 412+00 TO STA. 439+00 Sub-Basins 21, 22, 23 SMFs 21B, 22A, 22B, 22C, 22-23D 23A, 23B</p>		<p>SHEET NO. 13</p>
ROAD NO.	COUNTY	FINANCIAL PROJECT ID																		
COBB RD/ US 98	HERNANDO	257299 22 01 405017 22 01																		



<ul style="list-style-type: none"> --- EXISTING RIGHT-OF-WAY LINES --- PROPOSED RIGHT-OF-WAY LINES --- EDGE OF PAVEMENT --- C/L OF SURVEY --- SIDEWALK/SHARED USE PATH --- PROPERTY LINES 	<ul style="list-style-type: none"> --- SECTION LINES --- SECTION 4(f) PROPERTY --- WETLANDS 00001-00000 PARCEL NUMBER ▲ POTENTIAL CONTAMINATION SITES ■ RECOMMENDED POND SITE 	<ul style="list-style-type: none"> --- SMF A --- SMF B --- SMF C --- SMF D --- EASEMENT B --- EASEMENT C --- EASEMENT D 	<p style="text-align: center;">LOCHNER</p> <p>H.W.LOCHNER, INC. CONSULTING ENGINEERS AND PLANNERS 13577 FEATHER SOUND DR. SUITE 600 CLEARWATER, FLORIDA 33762</p>	<p style="text-align: center;">STATE OF FLORIDA DEPARTMENT OF TRANSPORTATION</p> <table border="1" style="width: 100%; border-collapse: collapse;"> <tr> <td style="font-size: small;">ROAD NO.</td> <td style="font-size: small;">COUNTY</td> <td style="font-size: small;">FINANCIAL PROJECT ID</td> </tr> <tr> <td>COBB RD/ US 98</td> <td>HERNANDO</td> <td>257299 22 01 405017 22 01</td> </tr> </table>	ROAD NO.	COUNTY	FINANCIAL PROJECT ID	COBB RD/ US 98	HERNANDO	257299 22 01 405017 22 01	<p style="text-align: center;">STA. 439+00 TO STA. 465+00 Sub-Basins 23, 24 SMFs 24A, 24B, 24C</p>	<p style="text-align: center;">SHEET NO. 14</p>
ROAD NO.	COUNTY	FINANCIAL PROJECT ID										
COBB RD/ US 98	HERNANDO	257299 22 01 405017 22 01										

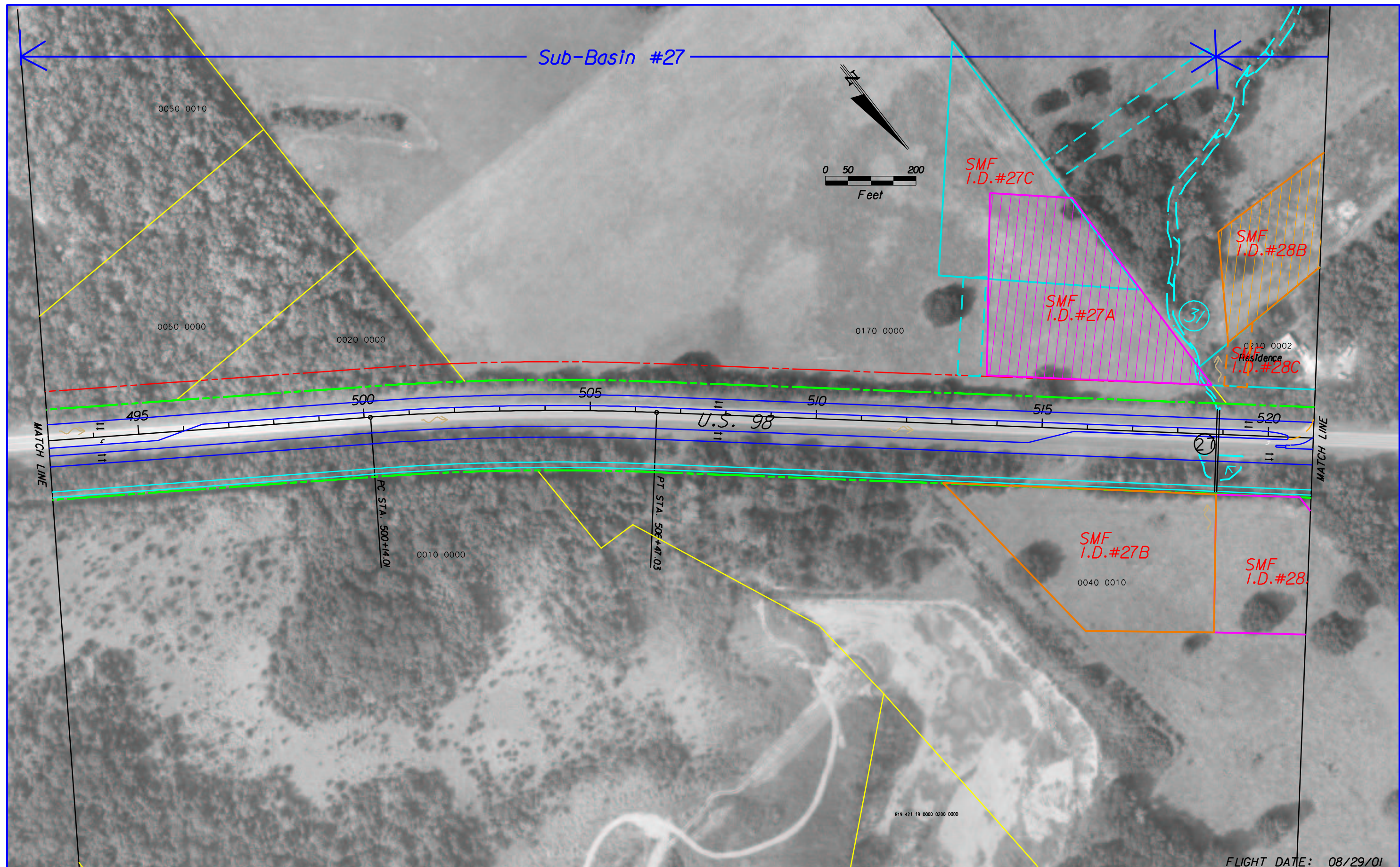
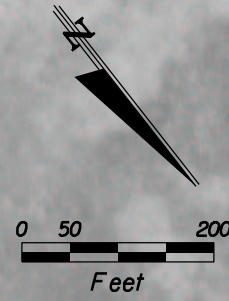
FLIGHT DATE: 08/29/01



FLIGHT DATE: 08/29/01

<p>— — — — — EXISTING RIGHT-OF-WAY LINES</p> <p>— — — — — PROPOSED RIGHT-OF-WAY LINES</p> <p>— — — — — EDGE OF PAVEMENT</p> <p>— — — — — C/L OF SURVEY</p> <p>— — — — — SIDEWALK/SHARED USE PATH</p> <p>— — — — — PROPERTY LINES</p>	<p>— — — — — SECTION LINES</p> <p>— — — — — SECTION 4(f) PROPERTY</p> <p>— — — — — WETLANDS</p> <p>00001-00000 PARCEL NUMBER</p> <p>⚠ POTENTIAL CONTAMINATION SITES</p> <p>📍 RECOMMENDED POND SITE</p>	<p>— — — — — SMF A</p> <p>— — — — — SMF B</p> <p>— — — — — SMF C</p> <p>— — — — — SMF D</p> <p>— — — — — EASEMENT B</p> <p>— — — — — EASEMENT C</p> <p>— — — — — EASEMENT D</p>	<p>LOCHNER</p> <p>H.W.LOCHNER, INC.</p> <p>CONSULTING ENGINEERS AND PLANNERS</p> <p>13577 FEATHER SOUND DR.SUITE 600</p> <p>CLEARWATER, FLORIDA 33762</p>	<p>STATE OF FLORIDA</p> <p>DEPARTMENT OF TRANSPORTATION</p> <table border="1"> <tr> <th>ROAD NO.</th> <th>COUNTY</th> <th>FINANCIAL PROJECT ID</th> </tr> <tr> <td>COBB RD/ US 98</td> <td>HERNANDO</td> <td>257299 22 01 405017 22 01</td> </tr> </table>	ROAD NO.	COUNTY	FINANCIAL PROJECT ID	COBB RD/ US 98	HERNANDO	257299 22 01 405017 22 01	<p>STA. 465+00 TO STA. 493+00</p> <p>Sub-Basins 25, 26</p> <p>SMFs 25A, 25B, 25-26D, 26A, 26B</p>	<p>SHEET NO.</p> <p>15</p>
ROAD NO.	COUNTY	FINANCIAL PROJECT ID										
COBB RD/ US 98	HERNANDO	257299 22 01 405017 22 01										

Sub-Basin #27



FLIGHT DATE: 08/29/01

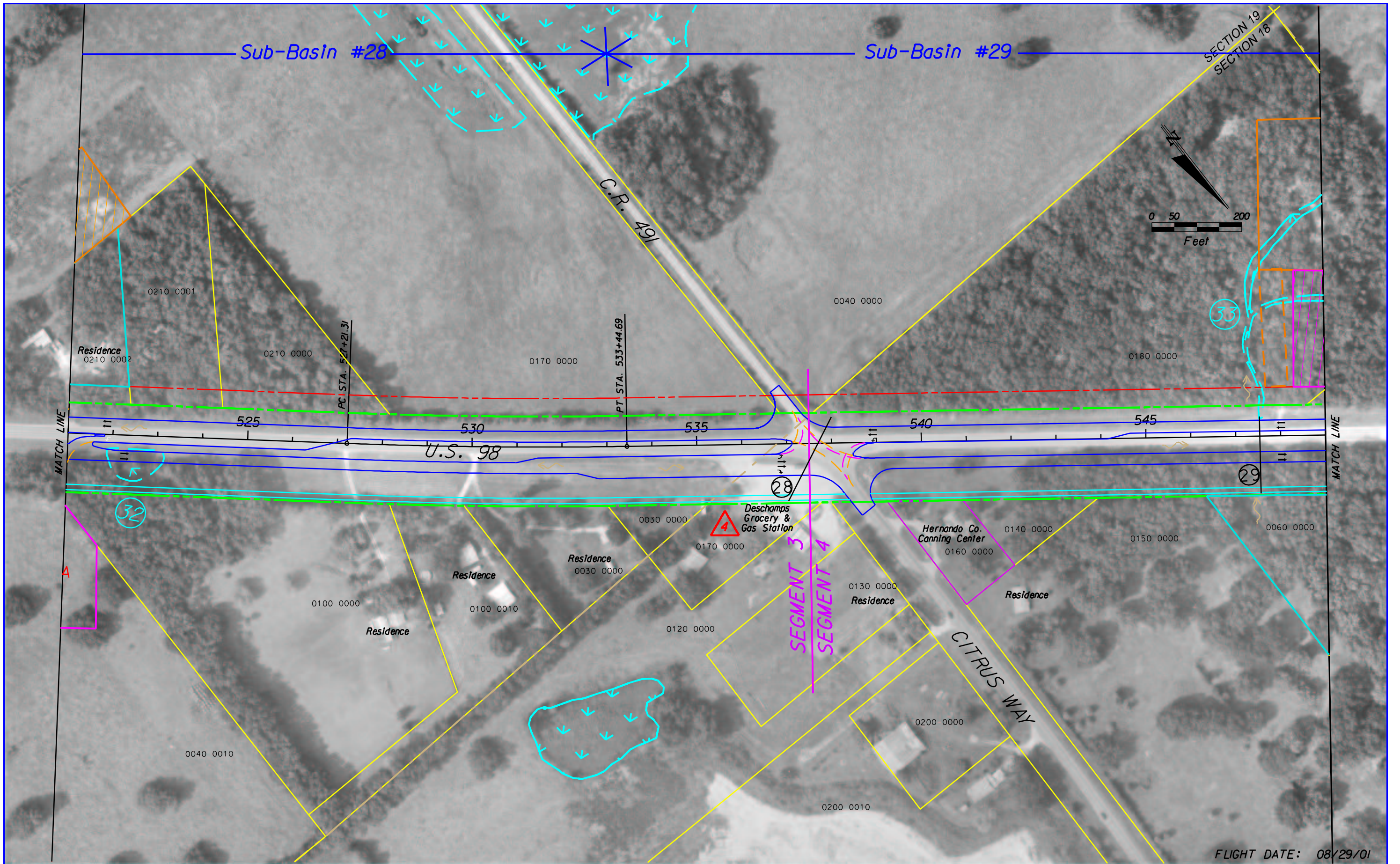
	EXISTING RIGHT-OF-WAY LINES		SECTION LINES		SMF A
	PROPOSED RIGHT-OF-WAY LINES		SECTION 4(F) PROPERTY		SMF B
	EDGE OF PAVEMENT		WETLANDS		SMF C
	C/L OF SURVEY		00001-00000 PARCEL NUMBER		SMF D
	SIDEWALK/SHARED USE PATH		POTENTIAL CONTAMINATION SITES		EASEMENT B
	PROPERTY LINES		RECOMMENDED POND SITE		EASEMENT C
					EASEMENT D

LOCHNER
 H.W.LOCHNER, INC.
 CONSULTING ENGINEERS AND PLANNERS
 13577 FEATHER SOUND DR. SUITE 600
 CLEARWATER, FLORIDA 33762

STATE OF FLORIDA DEPARTMENT OF TRANSPORTATION		
ROAD NO.	COUNTY	FINANCIAL PROJECT ID
COBB RD/ US 98	HERNANDO	257299 1 22 01 405017 1 22 01


STA. 493+00 TO STA. 521+00
 Sub-Basins 27, 28
 SMFs 27A, 27B, 27C, 28A, 28B, 28C

SHEET NO.
16

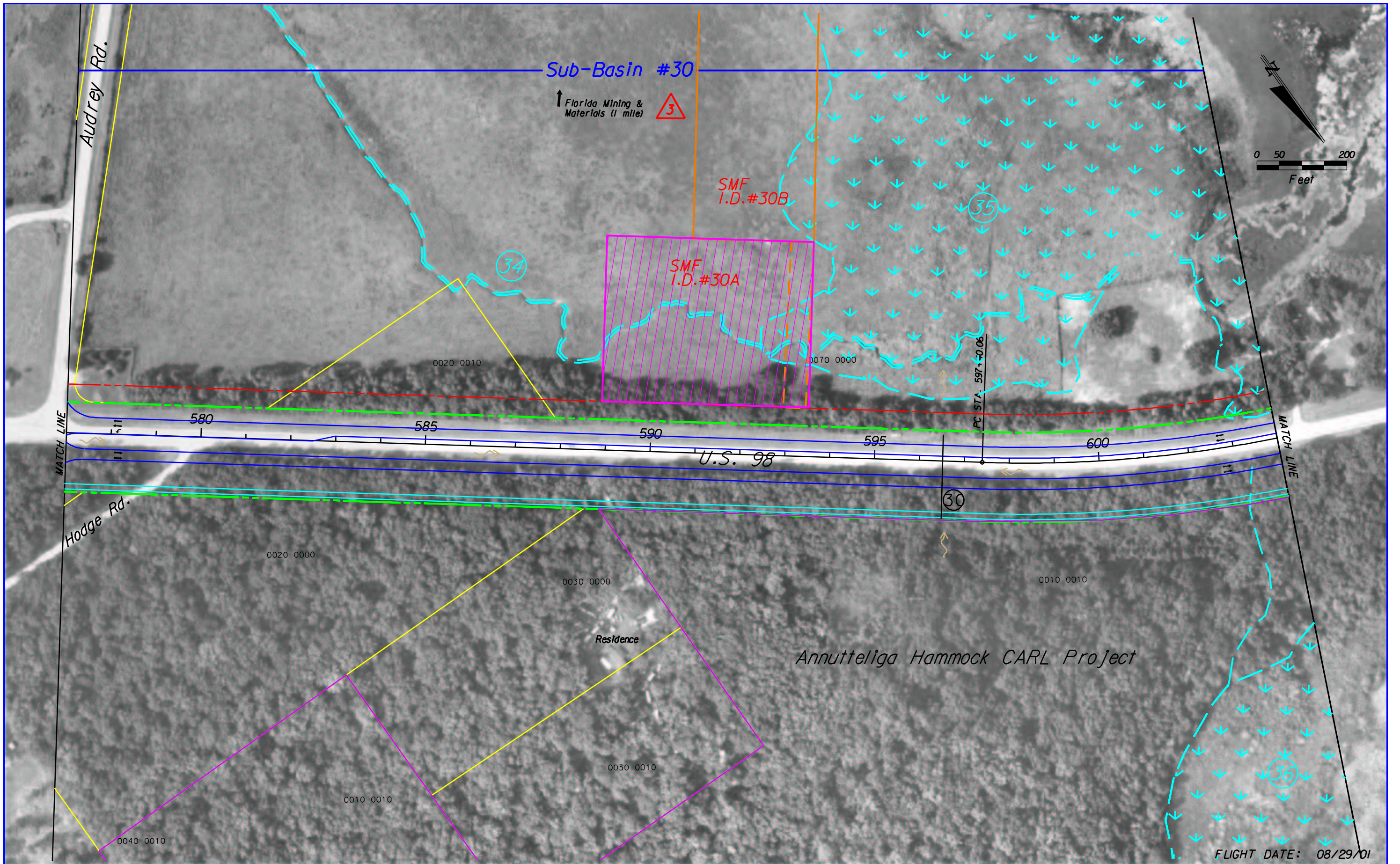


FLIGHT DATE: 08/29/01

<p>--- EXISTING RIGHT-OF-WAY LINES --- PROPOSED RIGHT-OF-WAY LINES --- EDGE OF PAVEMENT --- C/L OF SURVEY --- SIDEWALK/SHARED USE PATH --- PROPERTY LINES</p>	<p>--- SECTION LINES --- SECTION 4(F) PROPERTY --- WETLANDS 00001-00000 PARCEL NUMBER POTENTIAL CONTAMINATION SITES RECOMMENDED POND SITE</p>	<p>--- SMF A --- SMF B --- SMF C --- SMF D --- EASEMENT B --- EASEMENT C --- EASEMENT D</p>	<p>LOCHNER H.W.LOCHNER, INC. CONSULTING ENGINEERS AND PLANNERS 13577 FEATHER SOUND DR.SUITE 600 CLEARWATER, FLORIDA 33762</p>	<p>STATE OF FLORIDA DEPARTMENT OF TRANSPORTATION</p> <table border="1"> <tr> <th>ROAD NO.</th> <th>COUNTY</th> <th>FINANCIAL PROJECT ID</th> </tr> <tr> <td>COBB RD/ US 98</td> <td>HERNANDO</td> <td>257299 22 01 405017 22 01</td> </tr> </table>	ROAD NO.	COUNTY	FINANCIAL PROJECT ID	COBB RD/ US 98	HERNANDO	257299 22 01 405017 22 01	<p>STA. 521+00 TO STA. 549+00 Sub-Basins 28, 29 SMFs 28A, 28B, 28C, 20A, 29B, 29C</p>	<p>SHEET NO. 17</p>
ROAD NO.	COUNTY	FINANCIAL PROJECT ID										
COBB RD/ US 98	HERNANDO	257299 22 01 405017 22 01										

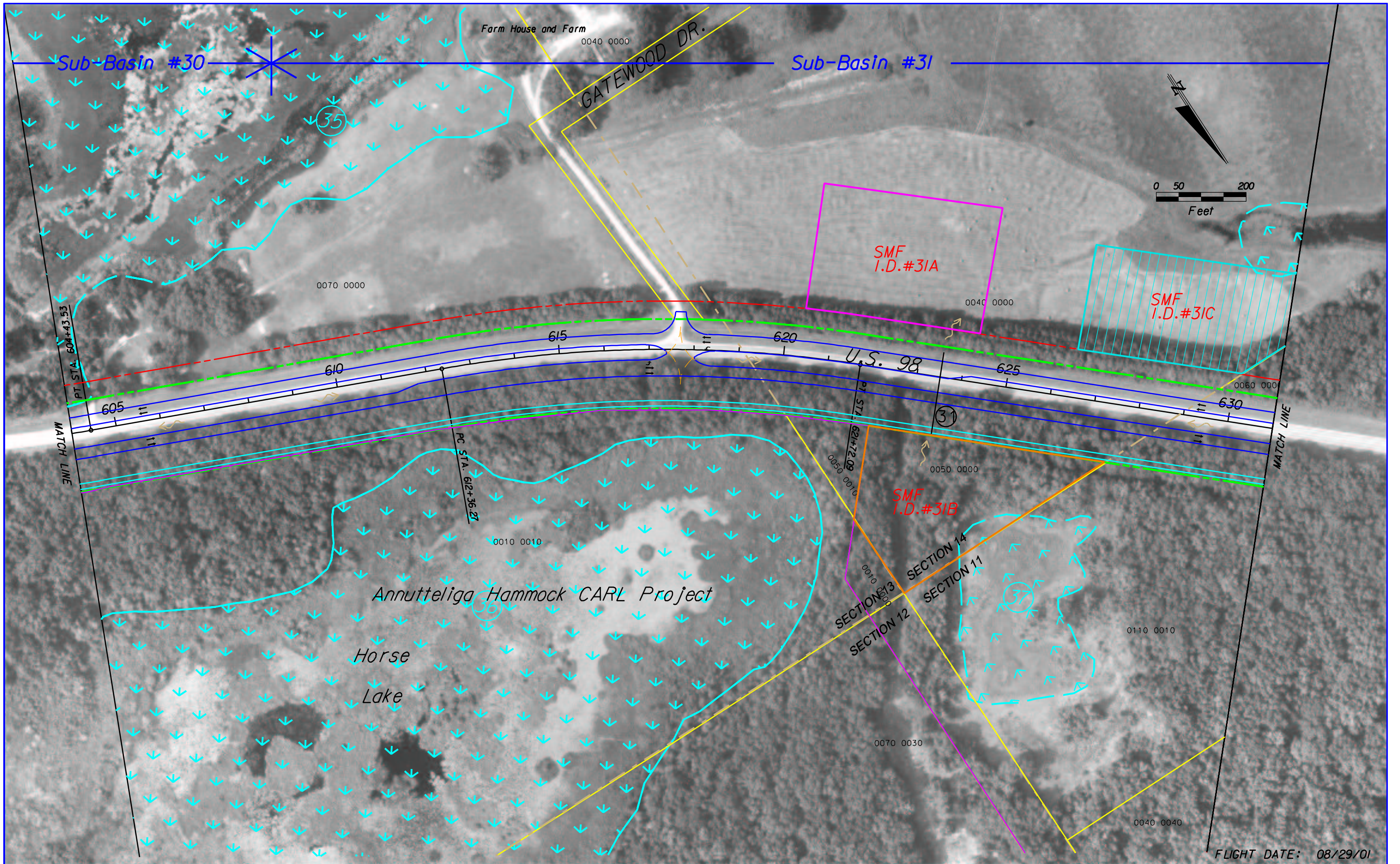


<p>--- EXISTING RIGHT-OF-WAY LINES</p> <p>--- PROPOSED RIGHT-OF-WAY LINES</p> <p>--- EDGE OF PAVEMENT</p> <p>--- C/L OF SURVEY</p> <p>--- SIDEWALK/SHARED USE PATH</p> <p>--- PROPERTY LINES</p>	<p>--- SECTION LINES</p> <p>--- SECTION #/1 PROPERTY</p> <p>--- WETLANDS</p> <p>00001-00000 PARCEL NUMBER</p> <p>▲ POTENTIAL CONTAMINATION SITES</p> <p>■ RECOMMENDED POND SITE</p>	<p>--- SMF A</p> <p>--- SMF B</p> <p>--- SMF C</p> <p>--- SMF D</p> <p>--- EASEMENT B</p> <p>--- EASEMENT C</p> <p>--- EASEMENT D</p>	<p>LOCHNER</p> <p>H.W.LOCHNER, INC.</p> <p>CONSULTING ENGINEERS AND PLANNERS</p> <p>13577 FEATHER SOUND DR.SUITE 600</p> <p>CLEARWATER,FLORIDA 33762</p>	<p>STATE OF FLORIDA</p> <p>DEPARTMENT OF TRANSPORTATION</p> <table border="1"> <tr> <th>ROAD NO.</th> <th>COUNTY</th> <th>FINANCIAL PROJECT ID</th> </tr> <tr> <td>COBB RD/ US 98</td> <td>HERNANDO</td> <td>257299 1 22 01 405017 1 22 01</td> </tr> </table>	ROAD NO.	COUNTY	FINANCIAL PROJECT ID	COBB RD/ US 98	HERNANDO	257299 1 22 01 405017 1 22 01	<p>STA. 549+00 TO STA. 577+00</p> <p>Sub-Basins 29, 30</p> <p>SMFs 29A, 29B, 29C</p>	<p>SHEET NO.</p> <p>18</p>
ROAD NO.	COUNTY	FINANCIAL PROJECT ID										
COBB RD/ US 98	HERNANDO	257299 1 22 01 405017 1 22 01										

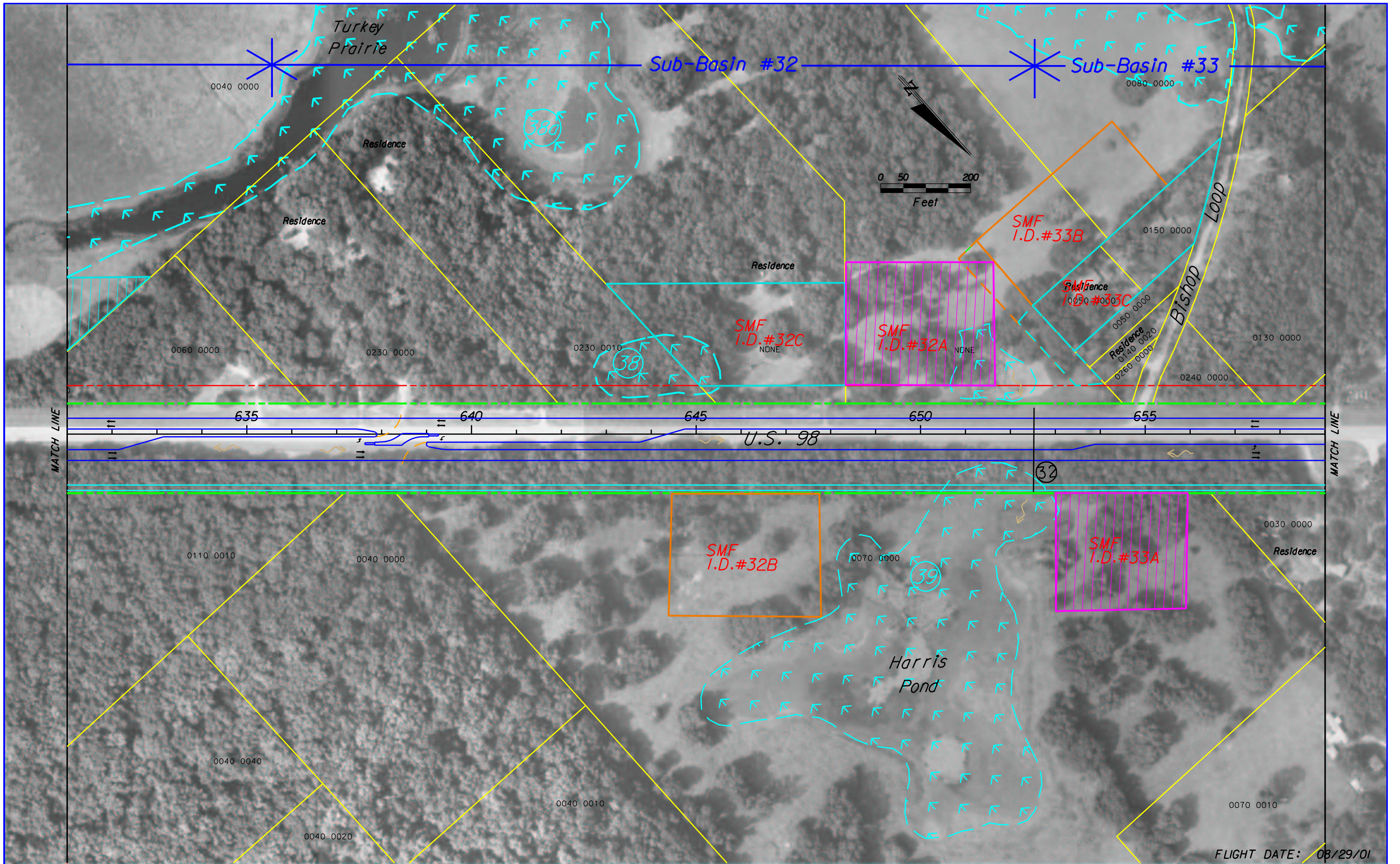


FLIGHT DATE: 08/29/01

<p>--- EXISTING RIGHT-OF-WAY LINES</p> <p>--- PROPOSED RIGHT-OF-WAY LINES</p> <p>--- EDGE OF PAVEMENT</p> <p>--- C/L OF SURVEY</p> <p>--- SIDEWALK/SHARED USE PATH</p> <p>--- PROPERTY LINES</p>	<p>--- SECTION LINES</p> <p>--- SECTION 4(F) PROPERTY</p> <p>--- WETLANDS</p> <p>00001-00000 PARCEL NUMBER</p> <p>▲ POTENTIAL CONTAMINATION SITES</p> <p>□ RECOMMENDED POND SITE</p>	<p>--- SMF A</p> <p>--- SMF B</p> <p>--- SMF C</p> <p>--- SMF D</p> <p>--- EASEMENT B</p> <p>--- EASEMENT C</p> <p>--- EASEMENT D</p>	<p>LOCHNER</p> <p>H.W.LOCHNER, INC.</p> <p>CONSULTING ENGINEERS AND PLANNERS</p> <p>13577 FEATHER SOUND DR.SUITE 600</p> <p>CLEARWATER,FLORIDA 33762</p>	<p>STATE OF FLORIDA</p> <p>DEPARTMENT OF TRANSPORTATION</p> <table border="1"> <tr> <td>ROAD NO.</td> <td>COUNTY</td> <td>FINANCIAL PROJECT ID</td> </tr> <tr> <td>COBB RD/ US 98</td> <td>HERNANDO</td> <td>257299 22 01 405017 22 01</td> </tr> </table>	ROAD NO.	COUNTY	FINANCIAL PROJECT ID	COBB RD/ US 98	HERNANDO	257299 22 01 405017 22 01	<p>STA. 577+00 TO STA. 604+00</p> <p>Sub-Basin 30</p> <p>SMFs 30A, 30B</p>	<p>SHEET NO.</p> <p>19</p>
ROAD NO.	COUNTY	FINANCIAL PROJECT ID										
COBB RD/ US 98	HERNANDO	257299 22 01 405017 22 01										

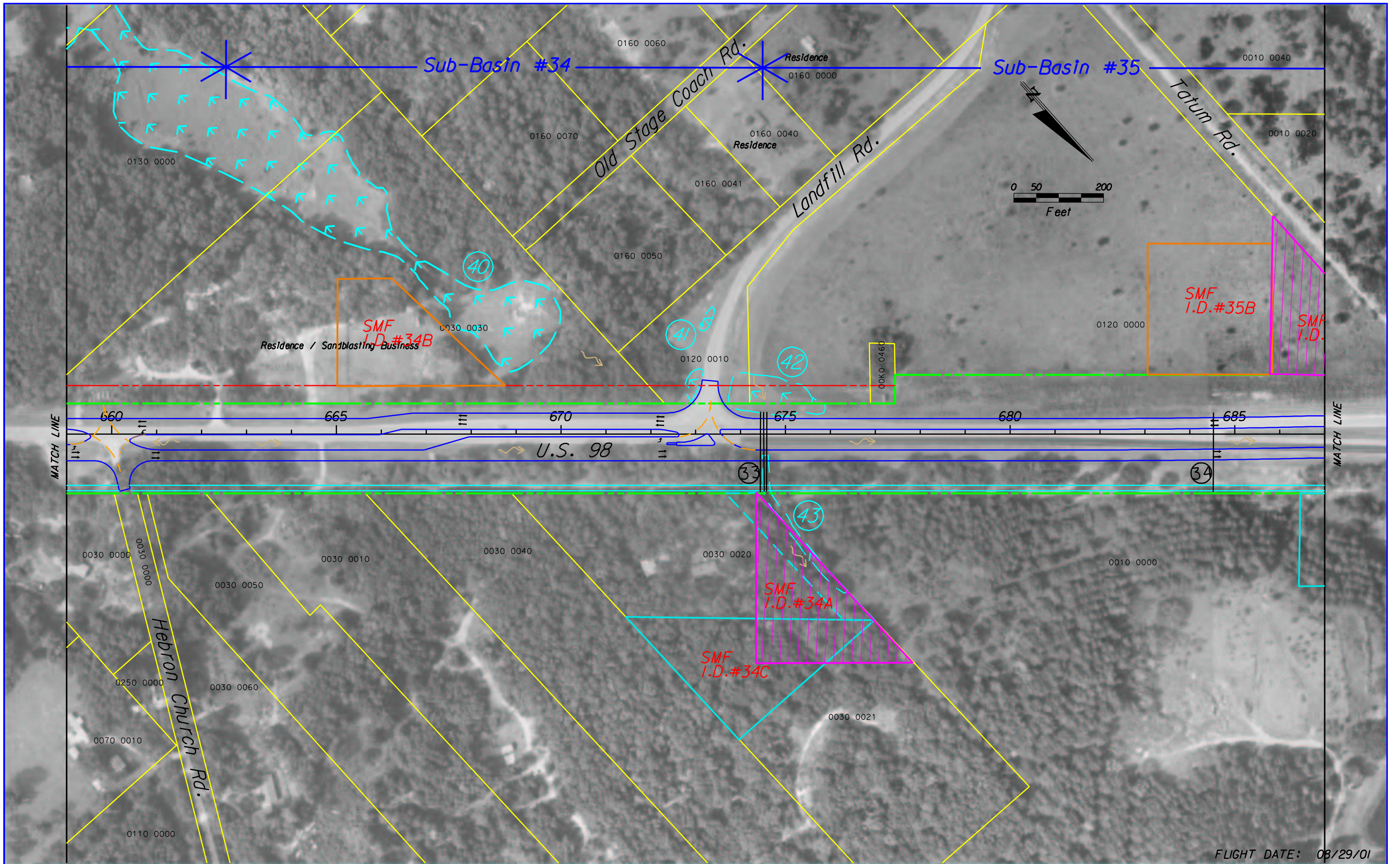


<p>--- EXISTING RIGHT-OF-WAY LINES</p> <p>--- PROPOSED RIGHT-OF-WAY LINES</p> <p>--- EDGE OF PAVEMENT</p> <p>--- C/L OF SURVEY</p> <p>--- SIDEWALK/SHARED USE PATH</p> <p>--- PROPERTY LINES</p>	<p>--- SECTION LINES</p> <p>--- SECTION #/1 PROPERTY</p> <p>--- WETLANDS</p> <p>00001-00000 PARCEL NUMBER</p> <p>▲ POTENTIAL CONTAMINATION SITES</p> <p>□ RECOMMENDED POND SITE</p>	<p>--- SMF A</p> <p>--- SMF B</p> <p>--- SMF C</p> <p>--- SMF D</p> <p>--- EASEMENT B</p> <p>--- EASEMENT C</p> <p>--- EASEMENT D</p>	<p>LOCHNER</p> <p>H.W.LOCHNER, INC.</p> <p>CONSULTING ENGINEERS AND PLANNERS</p> <p>13577 FEATHER SOUND DR.SUITE 600</p> <p>CLEARWATER, FLORIDA 33762</p>	<p>STATE OF FLORIDA</p> <p>DEPARTMENT OF TRANSPORTATION</p> <table border="1"> <tr> <th>ROAD NO.</th> <th>COUNTY</th> <th>FINANCIAL PROJECT ID</th> </tr> <tr> <td>COBB RD/ US 98</td> <td>HERNANDO</td> <td>257299 22 01 405017 22 01</td> </tr> </table>	ROAD NO.	COUNTY	FINANCIAL PROJECT ID	COBB RD/ US 98	HERNANDO	257299 22 01 405017 22 01	<p>STA. 604+00 TO STA. 631+00</p> <p>Sub-Basins 30, 31</p> <p>SMFs 31A, 31B, 31C</p>	<p>SHEET NO.</p> <p>20</p>
ROAD NO.	COUNTY	FINANCIAL PROJECT ID										
COBB RD/ US 98	HERNANDO	257299 22 01 405017 22 01										



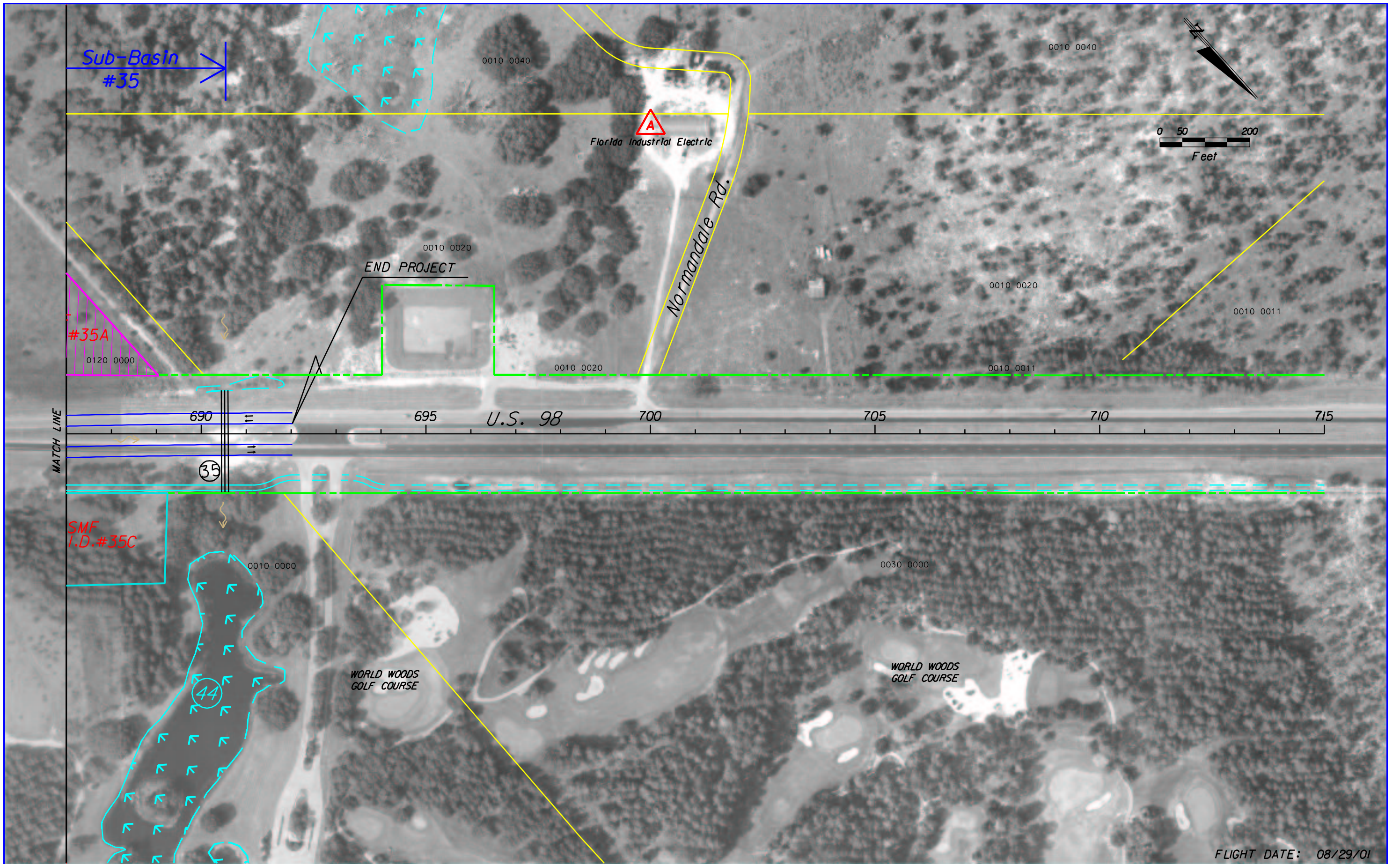
FLIGHT DATE: 08/29/01

<p>--- EXISTING RIGHT-OF-WAY LINES</p> <p>--- PROPOSED RIGHT-OF-WAY LINES</p> <p>--- EDGE OF PAVEMENT</p> <p>--- C/L OF SURVEY</p> <p>--- SIDEWALK/SHARED USE PATH</p> <p>--- PROPERTY LINES</p>	<p>--- SECTION LINES</p> <p>--- SECTION 4(F) PROPERTY</p> <p>--- WETLANDS</p> <p>00001-00000 PARCEL NUMBER</p> <p>▲ POTENTIAL CONTAMINATION SITES</p> <p>□ RECOMMENDED POND SITE</p>	<p>--- SMF A</p> <p>--- SMF B</p> <p>--- SMF C</p> <p>--- SMF D</p> <p>--- EASEMENT B</p> <p>--- EASEMENT C</p> <p>--- EASEMENT D</p>	<p>LOCHNER</p> <p>H.W.LOCHNER, INC.</p> <p>CONSULTING ENGINEERS AND PLANNERS</p> <p>13577 FEATHER SOUND DR. SUITE 600</p> <p>CLEARWATER, FLORIDA 33762</p>	<p>STATE OF FLORIDA</p> <p>DEPARTMENT OF TRANSPORTATION</p> <table border="1"> <tr> <td>ROAD NO.</td> <td>COUNTY</td> <td>FINANCIAL PROJECT ID</td> </tr> <tr> <td>COBB RD/ US 98</td> <td>HERNANDO</td> <td>257299 22 01 405017 22 01</td> </tr> </table>	ROAD NO.	COUNTY	FINANCIAL PROJECT ID	COBB RD/ US 98	HERNANDO	257299 22 01 405017 22 01	<p>STA. 631+00 TO STA. 659+00</p> <p>Sub-Basins 32, 33</p> <p>SMFs 32A, 32B, 32C, 33A, 33B, 33C</p>	<p>SHEET NO.</p> <p>21</p>
ROAD NO.	COUNTY	FINANCIAL PROJECT ID										
COBB RD/ US 98	HERNANDO	257299 22 01 405017 22 01										



FLIGHT DATE: 08/29/01

<p>--- EXISTING RIGHT-OF-WAY LINES</p> <p>--- PROPOSED RIGHT-OF-WAY LINES</p> <p>--- EDGE OF PAVEMENT</p> <p>--- C/L OF SURVEY</p> <p>--- SIDEWALK/SHARED USE PATH</p> <p>--- PROPERTY LINES</p>	<p>--- SECTION LINES</p> <p>--- SECTION 4(F) PROPERTY</p> <p>--- WETLANDS</p> <p>00001-00000 PARCEL NUMBER</p> <p>▲ POTENTIAL CONTAMINATION SITES</p> <p>□ RECOMMENDED POND SITE</p>	<p>--- SMF A</p> <p>--- SMF B</p> <p>--- SMF C</p> <p>--- SMF D</p> <p>--- EASEMENT B</p> <p>--- EASEMENT C</p> <p>--- EASEMENT D</p>	<p>LOCHNER</p> <p>H.W.LOCHNER, INC.</p> <p>CONSULTING ENGINEERS AND PLANNERS</p> <p>13577 FEATHER SOUND DR. SUITE 600</p> <p>CLEARWATER, FLORIDA 33762</p>	<p>STATE OF FLORIDA</p> <p>DEPARTMENT OF TRANSPORTATION</p> <table border="1"> <tr> <th>ROAD NO.</th> <th>COUNTY</th> <th>FINANCIAL PROJECT ID</th> </tr> <tr> <td>COBB RD/ US 98</td> <td>HERNANDO</td> <td>257299 22 01 405017 22 01</td> </tr> </table>	ROAD NO.	COUNTY	FINANCIAL PROJECT ID	COBB RD/ US 98	HERNANDO	257299 22 01 405017 22 01	<p>STA. 659+00 TO STA. 687+00</p> <p>Sub-Basins 34, 35</p> <p>SMFs 34A, 34B, 34C, 35A, 35B</p>	<p>SHEET NO.</p> <p>22</p>
ROAD NO.	COUNTY	FINANCIAL PROJECT ID										
COBB RD/ US 98	HERNANDO	257299 22 01 405017 22 01										



FLIGHT DATE: 08/29/01

<p>--- EXISTING RIGHT-OF-WAY LINES</p> <p>--- PROPOSED RIGHT-OF-WAY LINES</p> <p>--- EDGE OF PAVEMENT</p> <p>--- C/L OF SURVEY</p> <p>--- SIDEWALK/SHARED USE PATH</p> <p>--- PROPERTY LINES</p>	<p>--- SECTION LINES</p> <p>--- SECTION 4(F) PROPERTY</p> <p>--- WETLANDS</p> <p>00001-00000 PARCEL NUMBER</p> <p>▲ POTENTIAL CONTAMINATION SITES</p> <p>▨ RECOMMENDED POND SITE</p>	<p>--- SMF A</p> <p>--- SMF B</p> <p>--- SMF C</p> <p>--- SMF D</p> <p>--- EASEMENT B</p> <p>--- EASEMENT C</p> <p>--- EASEMENT D</p>	<p>LOCHNER</p> <p>H.W.LOCHNER, INC.</p> <p>CONSULTING ENGINEERS AND PLANNERS</p> <p>13577 FEATHER SOUND DR.SUITE 600</p> <p>CLEARWATER,FLORIDA 33762</p>	<p>STATE OF FLORIDA</p> <p>DEPARTMENT OF TRANSPORTATION</p> <table border="1"> <tr> <th>ROAD NO.</th> <th>COUNTY</th> <th>FINANCIAL PROJECT ID</th> </tr> <tr> <td>COBB RD/ US 98</td> <td>HERNANDO</td> <td>257299 22 01 405017 22 01</td> </tr> </table>	ROAD NO.	COUNTY	FINANCIAL PROJECT ID	COBB RD/ US 98	HERNANDO	257299 22 01 405017 22 01	<p>STA. 687+00 TO STA. 715+00</p> <p>Sub-Basin 35</p> <p>SMFs 35A, 35C</p>	<p>SHEET NO.</p> <p>23</p>
ROAD NO.	COUNTY	FINANCIAL PROJECT ID										
COBB RD/ US 98	HERNANDO	257299 22 01 405017 22 01										