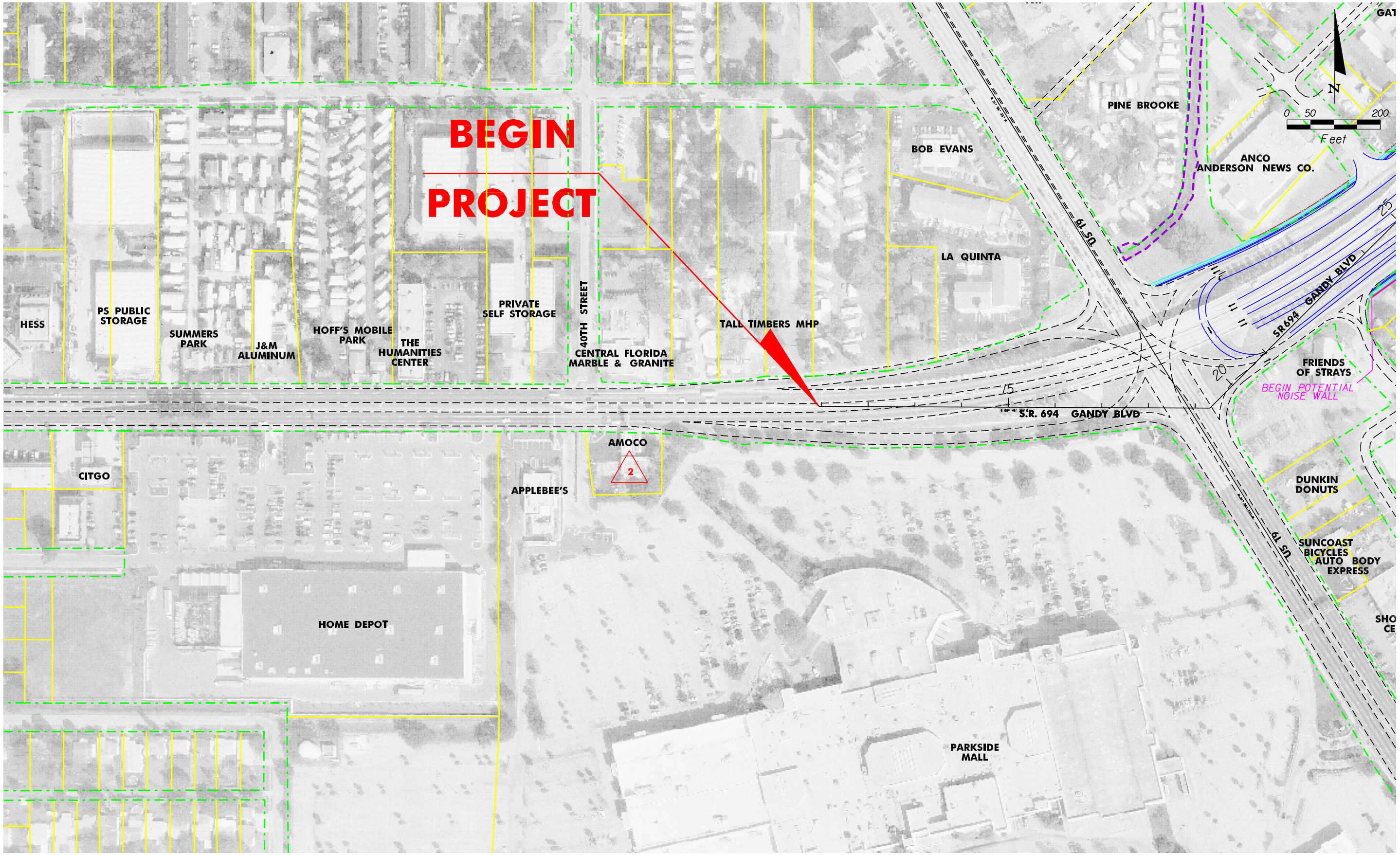

FLIGHT DATE : FEBRUARY 10, 2000

EXISTING RIGHT OF WAY	PROPERTY LINES	WETLAND BOUNDARY AND OTHER SURFACE WATERS	POND SITE
PROPOSED RIGHTOF WAY	CENTERLINE OF CONSTRUCTION	BRIDGE STRUCTURE OR RETAINING WALL	RESIDENTIAL RELOCATION
EDGE OF PAVEMENT	SIDEWALK	EXISTING PAVEMENT	POTENTIAL CONTAMINATION SITE
R1 AIR QUALITY RECEPTOR SITES	R2N RECEIVER LOCATION	NOISE WALL	

PBSJ ENGINEERING PLANNING

STATE OF FLORIDA
DEPARTMENT OF TRANSPORTATION

ROAD NO.	COUNTY	FINANCIAL PROJECT ID
SR 694	PINELLAS	256931-1

S.R. 694 (GANDY BLVD) PDE STUDY FROM U.S. 19 TO EAST OF 4TH STREET PINELLAS COUNTY, FLORIDA

SHEET NO. 1

$$$$$SYTMES$$$$$
DGN$$$$$$$$$SPECIFICATION$$$$$$$$$

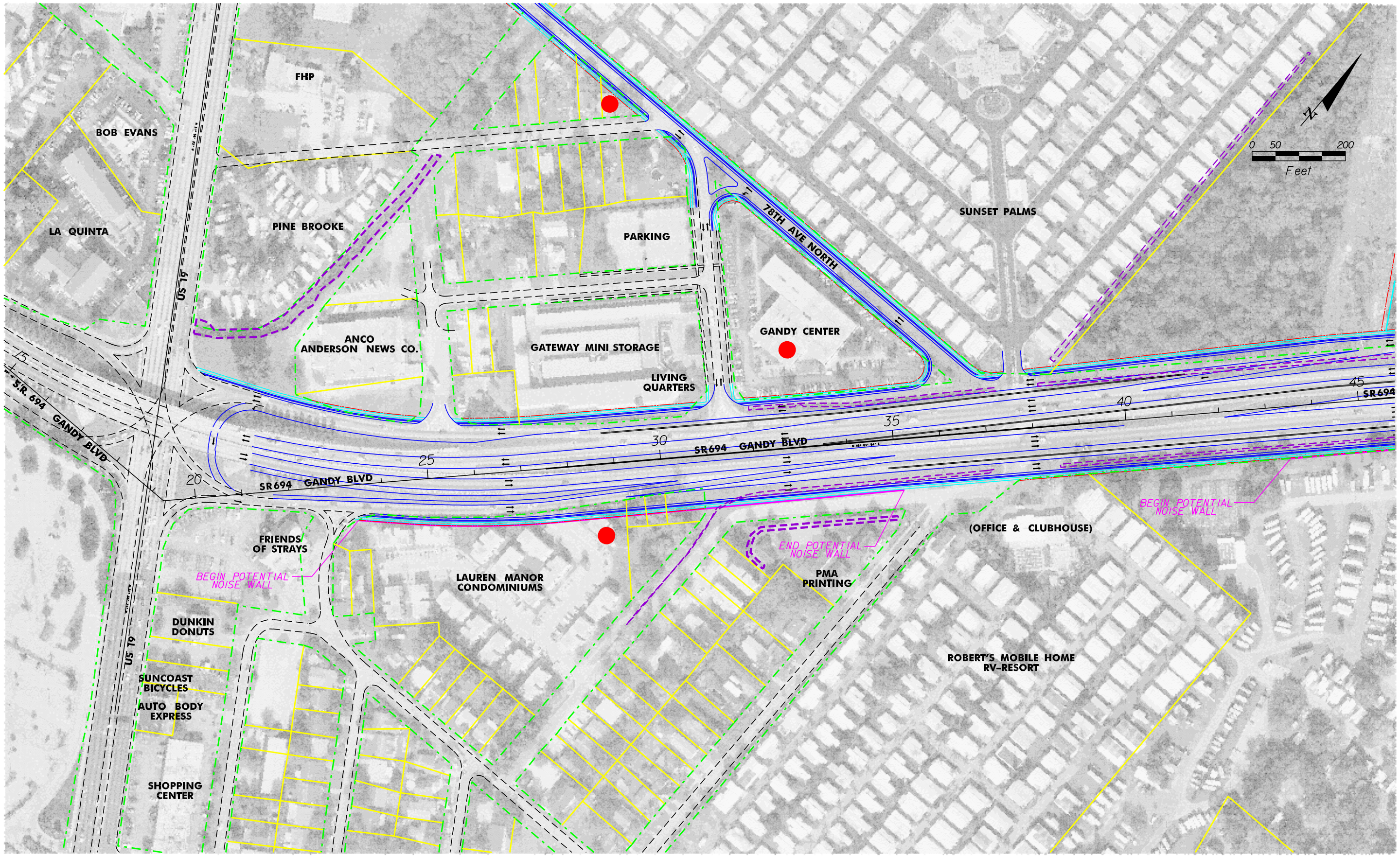

FLIGHT DATE : FEBRUARY 10, 2000

EXISTING RIGHT OF WAY
PROPOSED RIGHTOF WAY
EDGE OF PAVEMENT
PROPERTY LINES
CENTERLINE OF CONSTRUCTION
SIDEWALK
WETLAND BOUNDARY AND OTHER SURFACE WATERS
BRIDGE STRUCTURE OR RETAINING WALL
EXISTING PAVEMENT
POND SITE
RESIDENTIAL RELOCATION
POTENTIAL CONTAMINATION SITE
R1 AIR QUALITY RECEPTOR SITES
R2N RECEIVER LOCATION
NOISE WALL

PBSJ ENGINEERING PLANNING

STATE OF FLORIDA
DEPARTMENT OF TRANSPORTATION

ROAD NO.	COUNTY	FINANCIAL PROJECT ID
SR 694	PINELLAS	256931-1

S.R. 694 (GANDY BLVD) PDE STUDY
FROM U.S. 19 TO EAST OF 4TH STREET
PINELLAS COUNTY, FLORIDA

SHEET NO. 2

$$$$$SYTIME$$$$$
DGN$$$$$$$SPECIFICATION$$$$$$$

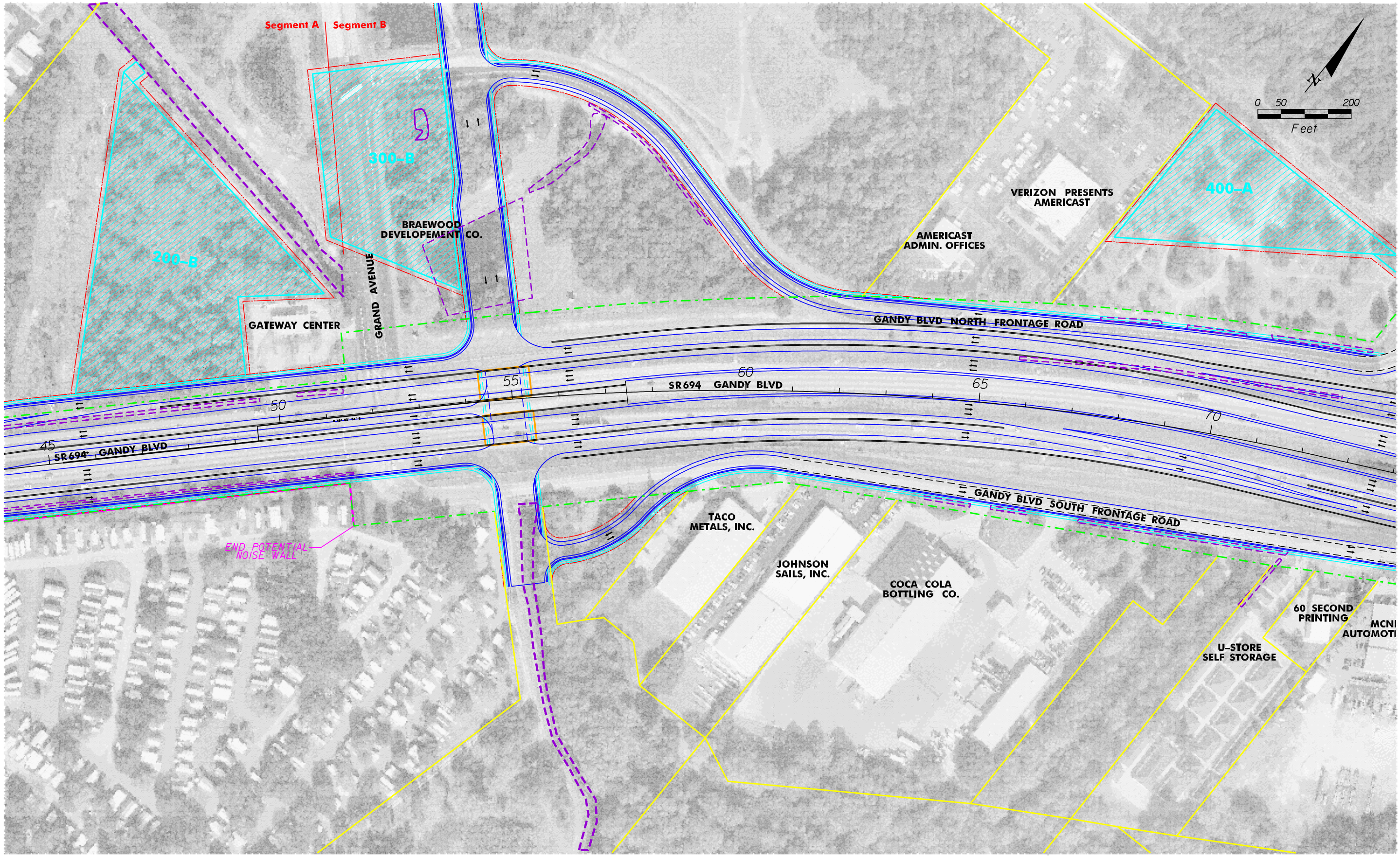

FLIGHT DATE : FEBRUARY 10, 2000

EXISTING RIGHT OF WAY	PROPERTY LINES	WETLAND BOUNDARY AND OTHER SURFACE WATERS	POND SITE
PROPOSED RIGHTOF WAY	CENTERLINE OF CONSTRUCTION	BRIDGE STRUCTURE OR RETAINING WALL	RESIDENTIAL RELOCATION
EDGE OF PAVEMENT	SIDEWALK	EXISTING PAVEMENT	POTENTIAL CONTAMINATION SITE
R1 AIR QUALITY RECEPTOR SITES	R2N RECEIVER LOCATION	NOISE WALL	

PBSJ ENGINEERING PLANNING

STATE OF FLORIDA
DEPARTMENT OF TRANSPORTATION

ROAD NO.	COUNTY	FINANCIAL PROJECT ID
SR 694	PINELLAS	256931-1

S.R. 694 (GANDY BLVD) PDE STUDY FROM U.S. 19 TO EAST OF 4TH STREET PINELLAS COUNTY, FLORIDA

SHEET NO. 3

$$$$$$SYTIME$$$$$$
DGN$$$$$$$$$$SPECIFICATION$$$$$$$$$$

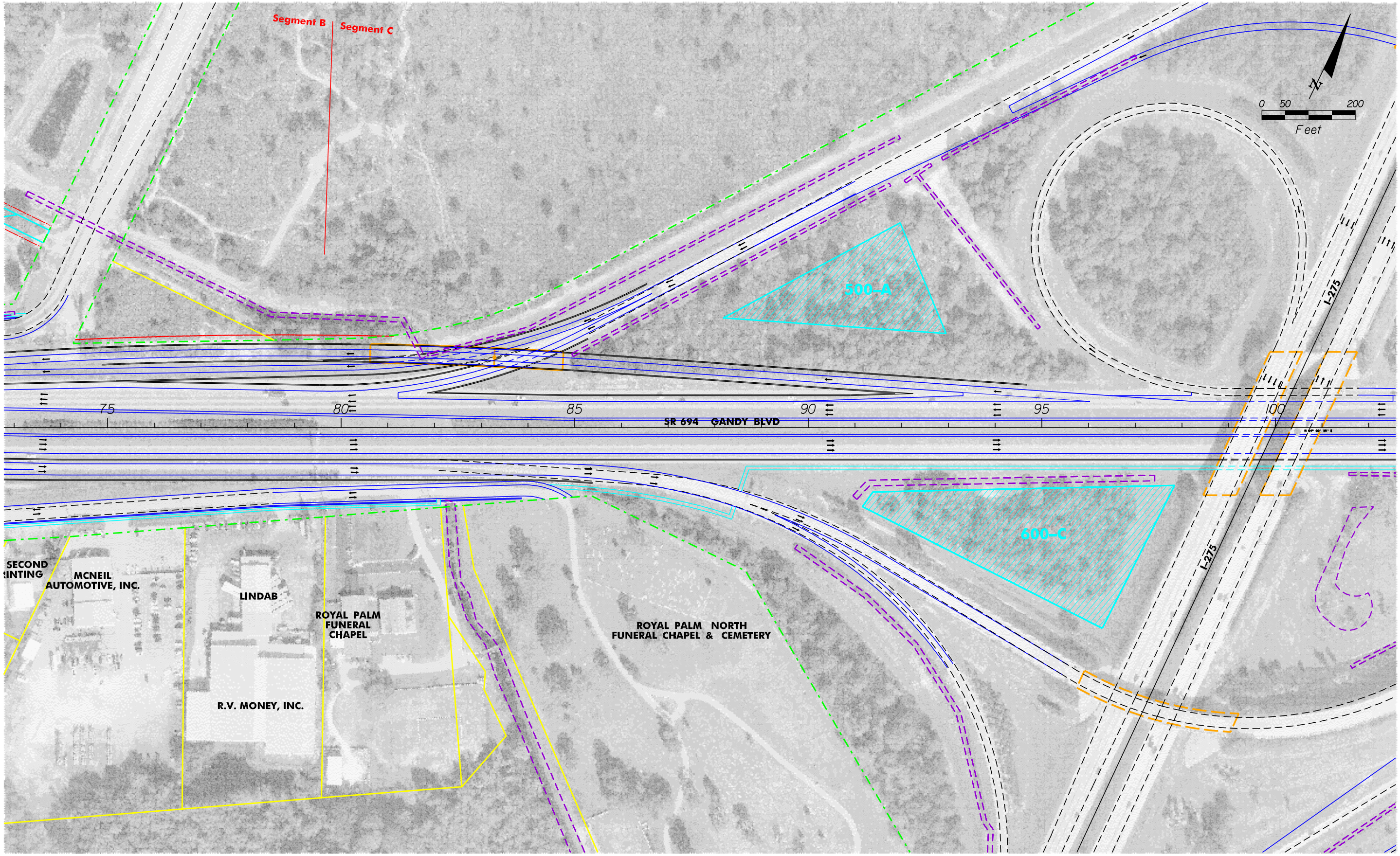

FLIGHT DATE : FEBRUARY 10, 2000

EXISTING RIGHT OF WAY
PROPOSED RIGHTOF WAY
EDGE OF PAVEMENT
PROPERTY LINES
CENTERLINE OF CONSTRUCTION
SIDEWALK
WETLAND BOUNDARY AND OTHER SURFACE WATERS
BRIDGE STRUCTURE OR RETAINING WALL
EXISTING PAVEMENT
POND SITE
RESIDENTIAL RELOCATION
POTENTIAL CONTAMINATION SITE
R1 AIR QUALITY RECEPTOR SITES
R2N RECEIVER LOCATION
NOISE WALL

PBSJ ENGINEERING PLANNING

STATE OF FLORIDA
DEPARTMENT OF TRANSPORTATION

ROAD NO.	COUNTY	FINANCIAL PROJECT ID
SR 694	PINELLAS	256931-1

S.R. 694 (GANDY BLVD) PDE STUDY
FROM U.S. 19 TO EAST OF 4TH STREET
PINELLAS COUNTY, FLORIDA

SHEET NO.
4

$$$$$SYTIME$$$$$$
DGN$$$$$$$$$SPECIFICATION$$$$$$$$$

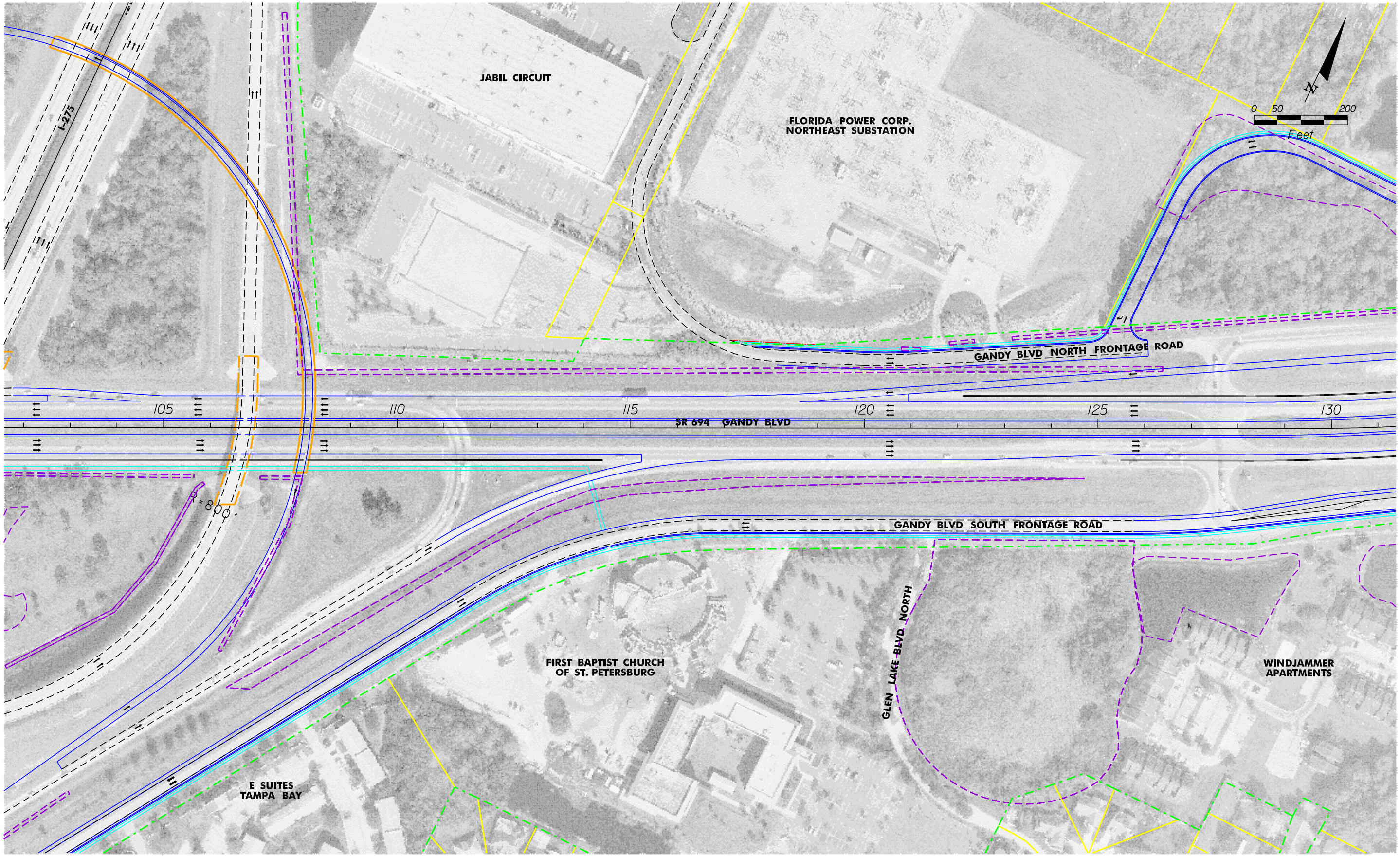

FLIGHT DATE : FEBRUARY 10, 2000

EXISTING RIGHT OF WAY
PROPOSED RIGHTOF WAY
EDGE OF PAVEMENT
PROPERTY LINES
CENTERLINE OF CONSTRUCTION
SIDEWALK
WETLAND BOUNDARY AND OTHER SURFACE WATERS
BRIDGE STRUCTURE OR RETAINING WALL
EXISTING PAVEMENT
POND SITE
RESIDENTIAL RELOCATION
POTENTIAL CONTAMINATION SITE
R1 AIR QUALITY RECEPTOR SITES
R2N RECEIVER LOCATION
NOISE WALL

PBS&J ENGINEERING PLANNING

STATE OF FLORIDA
DEPARTMENT OF TRANSPORTATION

ROAD NO.	COUNTY	FINANCIAL PROJECT ID
SR 694	PINELLAS	256931-1

S.R. 694 (GANDY BLVD) PDE STUDY
FROM U.S. 19 TO EAST OF 4TH STREET
PINELLAS COUNTY, FLORIDA

SHEET NO. 5

$$$$$SYTIME$$$$$$
DGN$$$$$$$$SPECIFICATION$$$$$$$$

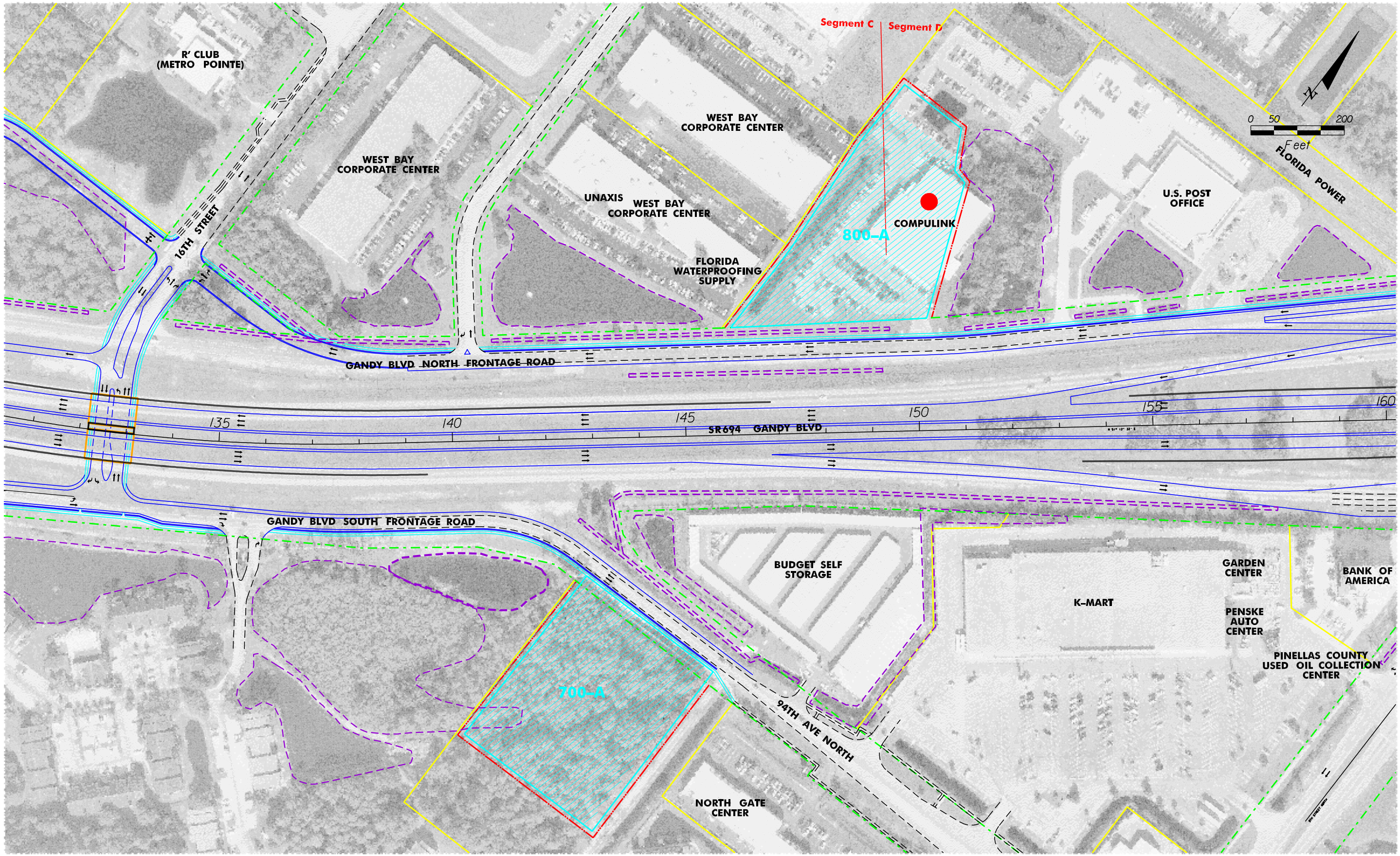

FLIGHT DATE : FEBRUARY 10, 2000

EXISTING RIGHT OF WAY
PROPOSED RIGHTOF WAY
EDGE OF PAVEMENT
PROPERTY LINES
CENTERLINE OF CONSTRUCTION
SIDEWALK
WETLAND BOUNDARY AND OTHER SURFACE WATERS
BRIDGE STRUCTURE OR RETAINING WALL
EXISTING PAVEMENT
POND SITE
RESIDENTIAL RELOCATION
POTENTIAL CONTAMINATION SITE
R1 AIR QUALITY RECEPTOR SITES
R2N RECEIVER LOCATION
NOISE WALL

PBS&J ENGINEERING PLANNING

STATE OF FLORIDA
DEPARTMENT OF TRANSPORTATION

ROAD NO.	COUNTY	FINANCIAL PROJECT ID
SR 694	PINELLAS	256931-1

S.R. 694 (GANDY BLVD) PDE STUDY
FROM U.S. 19 TO EAST OF 4TH STREET
PINELLAS COUNTY, FLORIDA

SHEET NO. 6

$$$$$$SYTIMES$$$$$$
DGN$$$$$$$$SPECIFICATION$$$$$$$$

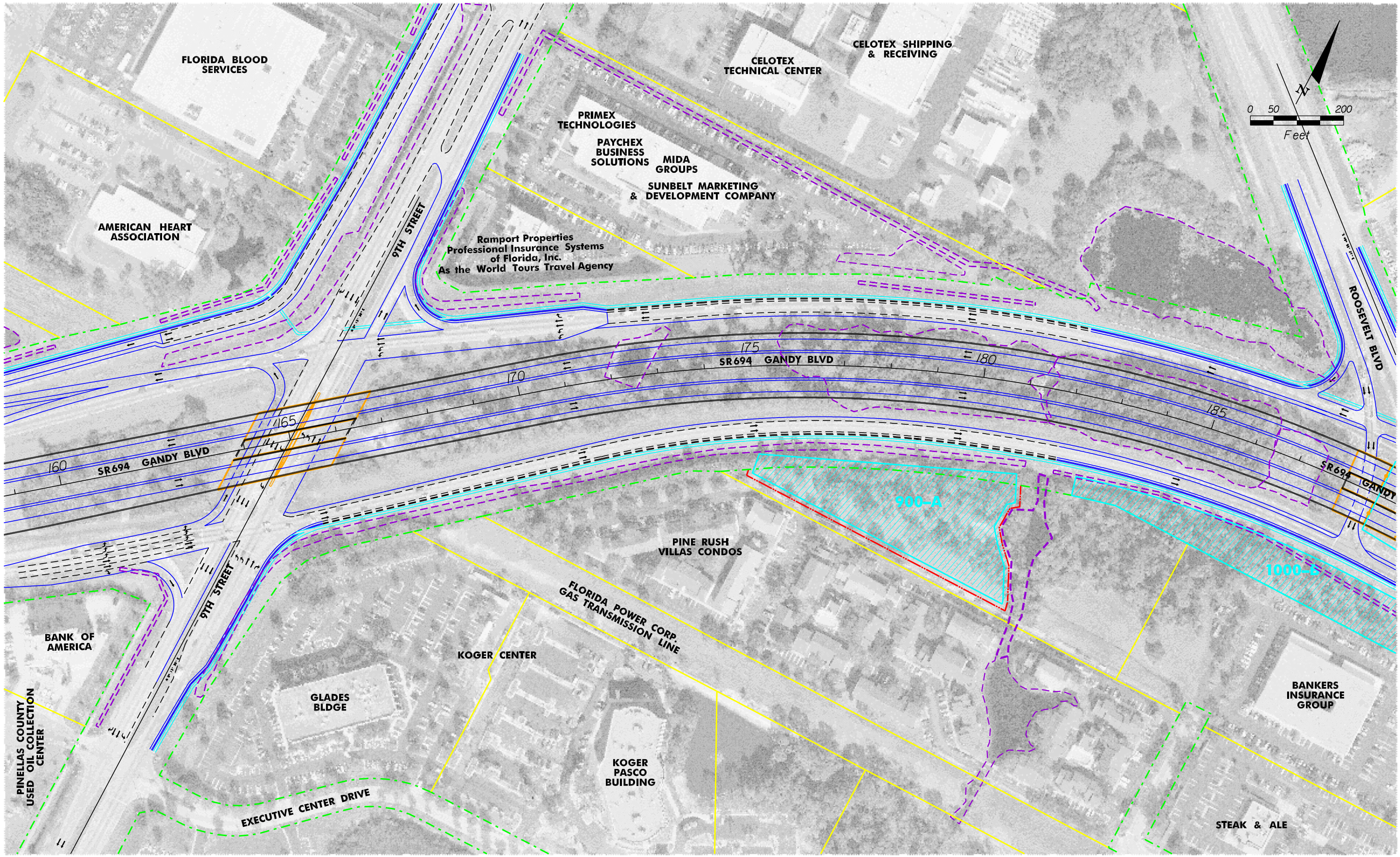

FLIGHT DATE : FEBRUARY 10, 2000

EXISTING RIGHT OF WAY
PROPOSED RIGHTOF WAY
EDGE OF PAVEMENT
PROPERTY LINES
CENTERLINE OF CONSTRUCTION
SIDEWALK
WETLAND BOUNDARY AND OTHER SURFACE WATERS
BRIDGE STRUCTURE OR RETAINING WALL
EXISTING PAVEMENT
POND SITE
RESIDENTIAL RELOCATION
POTENTIAL CONTAMINATION SITE
R1 AIR QUALITY RECEPTOR SITES
R2N RECEIVER LOCATION
NOISE WALL

PBSJ ENGINEERING PLANNING

STATE OF FLORIDA
DEPARTMENT OF TRANSPORTATION

ROAD NO.	COUNTY	FINANCIAL PROJECT ID
SR 694	PINELLAS	256931-1

S.R. 694 (GANDY BLVD) PDE STUDY
FROM U.S. 19 TO EAST OF 4TH STREET
PINELLAS COUNTY, FLORIDA

SHEET NO. 7

$$$$$SYTIME$$$$$$
DGN$$$$$$$SPECIFICATION$$$$$$$

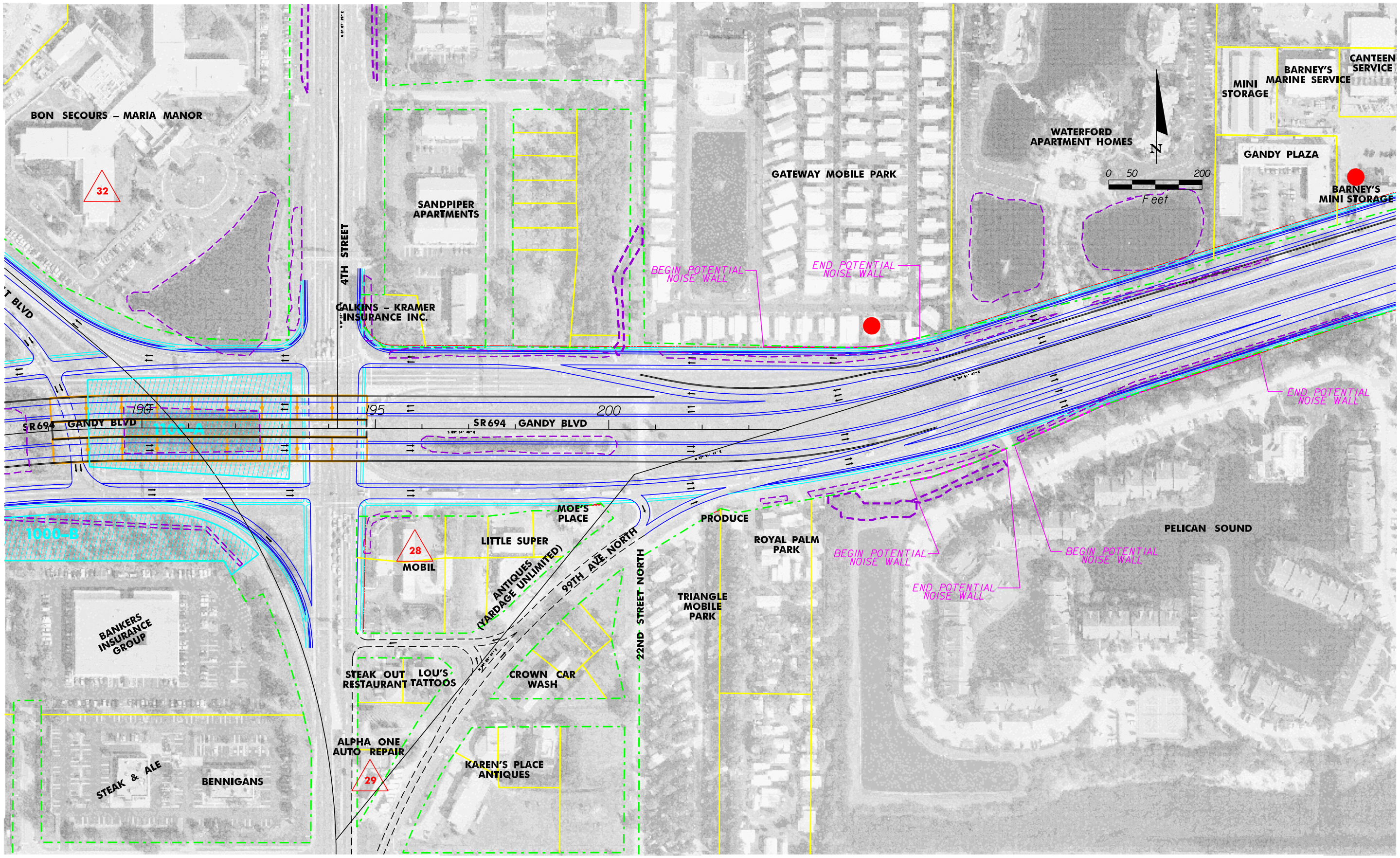

FLIGHT DATE : FEBRUARY 10, 2000

EXISTING RIGHT OF WAY
PROPOSED RIGHTOF WAY
EDGE OF PAVEMENT
PROPERTY LINES
CENTERLINE OF CONSTRUCTION
SIDEWALK
WETLAND BOUNDARY AND OTHER SURFACE WATERS
BRIDGE STRUCTURE OR RETAINING WALL
EXISTING PAVEMENT
POND SITE
RESIDENTIAL RELOCATION
POTENTIAL CONTAMINATION SITE
R1 AIR QUALITY RECEPTOR SITES
R2N RECEIVER LOCATION
NOISE WALL

PBSJ ENGINEERING PLANNING

STATE OF FLORIDA
DEPARTMENT OF TRANSPORTATION

ROAD NO.	COUNTY	FINANCIAL PROJECT ID
SR 694	PINELLAS	256931-1

S.R. 694 (GANDY BLVD) PDE STUDY
FROM U.S. 19 TO EAST OF 4TH STREET
PINELLAS COUNTY, FLORIDA

SHEET NO. 8

$$$$$SYTIMES$$$$$
DGN$$$$$$$$SPECIFICATION$$$$$$$$

FLIGHT DATE : FEBRUARY 10, 2000

EXISTING RIGHT OF WAY
PROPOSED RIGHTOF WAY
EDGE OF PAVEMENT
PROPERTY LINES
CENTERLINE OF CONSTRUCTION
SIDEWALK
WETLAND BOUNDARY AND OTHER SURFACE WATERS
BRIDGE STRUCTURE OR RETAINING WALL
EXISTING PAVEMENT
POND SITE
RESIDENTIAL RELOCATION
POTENTIAL CONTAMINATION SITE
R1 AIR QUALITY RECEPTOR SITES
R2N RECEIVER LOCATION
NOISE WALL

PBSJ ENGINEERING PLANNING

STATE OF FLORIDA
DEPARTMENT OF TRANSPORTATION

ROAD NO.	COUNTY	FINANCIAL PROJECT ID
SR 694	PINELLAS	256931-1

S.R. 694 (GANDY BLVD) PDE STUDY
FROM U.S. 19 TO EAST OF 4TH STREET
PINELLAS COUNTY, FLORIDA

SHEET NO.
9

$$$$$SYTIME$$$$$$
DGN$$$$$$$$$SPECIFICATIONS$$$$$$$$$

FLIGHT DATE : FEBRUARY 10, 2000

EXISTING RIGHT OF WAY	PROPERTY LINES	WETLAND BOUNDARY AND OTHER SURFACE WATERS	POND SITE	R1 AIR QUALITY RECEPTOR SITES
PROPOSED RIGHTOF WAY	CENTERLINE OF CONSTRUCTION	BRIDGE STRUCTURE OR RETAINING WALL	RESIDENTIAL RELOCATION	R2N RECEIVER LOCATION
EDGE OF PAVEMENT	SIDEWALK	EXISTING PAVEMENT	POTENTIAL CONTAMINATION SITE	NOISE WALL

PBSJ ENGINEERING PLANNING

STATE OF FLORIDA
DEPARTMENT OF TRANSPORTATION

ROAD NO.	COUNTY	FINANCIAL PROJECT ID
SR 694	PINELLAS	256931-1

S.R. 694 (GANDY BLVD) PDE STUDY FROM U.S. 19 TO EAST OF 4TH STREET PINELLAS COUNTY, FLORIDA

SHEET NO. 10

$$$$$$SYTIME$$$$$$
DGN$$$$$$$$SPECIFICATION$$$$$$$$

FLIGHT DATE : FEBRUARY 10, 2000

EXISTING RIGHT OF WAY
PROPOSED RIGHTOF WAY
EDGE OF PAVEMENT
PROPERTY LINES
CENTERLINE OF CONSTRUCTION
SIDEWALK
WETLAND BOUNDARY AND OTHER SURFACE WATERS
BRIDGE STRUCTURE OR RETAINING WALL
EXISTING PAVEMENT
POND SITE
RESIDENTIAL RELOCATION
POTENTIAL CONTAMINATION SITE
R1 AIR QUALITY RECEPTOR SITES
R2N RECEIVER LOCATION
NOISE WALL

PBSJ ENGINEERING PLANNING

STATE OF FLORIDA
DEPARTMENT OF TRANSPORTATION

ROAD NO.	COUNTY	FINANCIAL PROJECT ID
SR 694	PINELLAS	256931-1

S.R. 694 (GANDY BLVD) PDE STUDY
FROM U.S. 19 TO EAST OF 4TH STREET
PINELLAS COUNTY, FLORIDA

SHEET NO.
11

$$$$$SYTMES$$$$$
DGN$$$$$$$$$SPECIFICATION$$$$$$$$$

FLIGHT DATE : FEBRUARY 10, 2000

EXISTING RIGHT OF WAY
PROPOSED RIGHTOF WAY
EDGE OF PAVEMENT
PROPERTY LINES
CENTERLINE OF CONSTRUCTION
SIDEWALK
WETLAND BOUNDARY AND OTHER SURFACE WATERS
BRIDGE STRUCTURE OR RETAINING WALL
EXISTING PAVEMENT
POND SITE
RESIDENTIAL RELOCATION
POTENTIAL CONTAMINATION SITE
R1 AIR QUALITY RECEPTOR SITES
R2N RECEIVER LOCATION
NOISE WALL

PBSJ ENGINEERING PLANNING

STATE OF FLORIDA
DEPARTMENT OF TRANSPORTATION

ROAD NO.	COUNTY	FINANCIAL PROJECT ID
SR 694	PINELLAS	256931-1

S.R. 694 (GANDY BLVD) PDE STUDY
FROM U.S. 19 TO EAST OF 4TH STREET
PINELLAS COUNTY, FLORIDA

SHEET NO. 12

$$$$$SYTIME$$$$$$
DGN$$$$$$$$$SPECIFICATION$$$$$$$$$

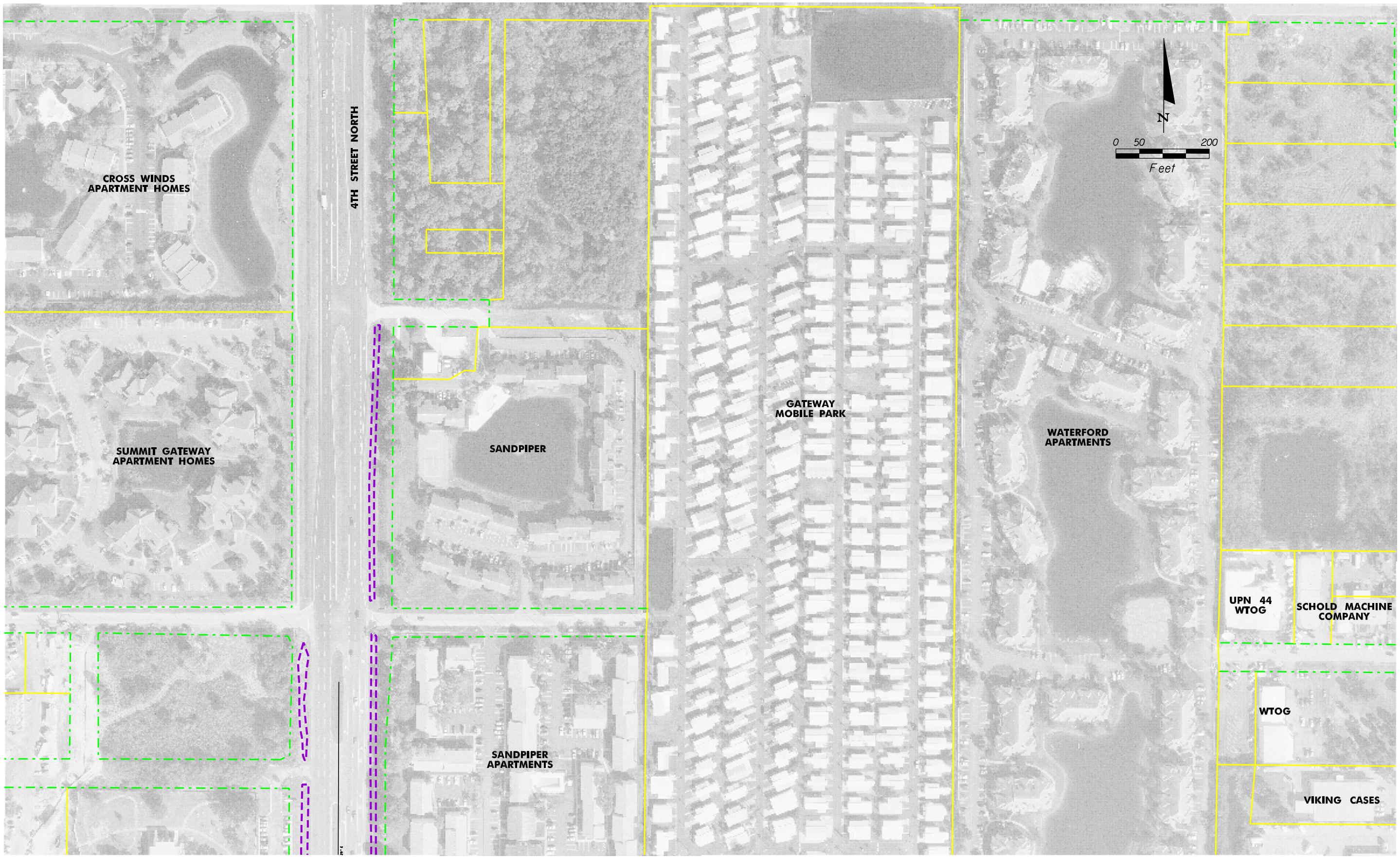

FLIGHT DATE : FEBRUARY 10, 2000

EXISTING RIGHT OF WAY
PROPOSED RIGHTOF WAY
EDGE OF PAVEMENT
PROPERTY LINES
CENTERLINE OF CONSTRUCTION
SIDEWALK
WETLAND BOUNDARY AND OTHER SURFACE WATERS
BRIDGE STRUCTURE OR RETAINING WALL
EXISTING PAVEMENT
POND SITE
RESIDENTIAL RELOCATION
POTENTIAL CONTAMINATION SITE
R1 AIR QUALITY RECEPTOR SITES
R2N RECEIVER LOCATION
NOISE WALL

PBSJ ENGINEERING PLANNING

STATE OF FLORIDA
DEPARTMENT OF TRANSPORTATION

ROAD NO.	COUNTY	FINANCIAL PROJECT ID
SR 694	PINELLAS	256931-1

S.R. 694 (GANDY BLVD) PDE STUDY
FROM U.S. 19 TO EAST OF 4TH STREET
PINELLAS COUNTY, FLORIDA

SHEET NO. 13

$$$$$$SYTIME$$$$$$
DGN$$$$$$$$SPECIFICATION$$$$$$$$

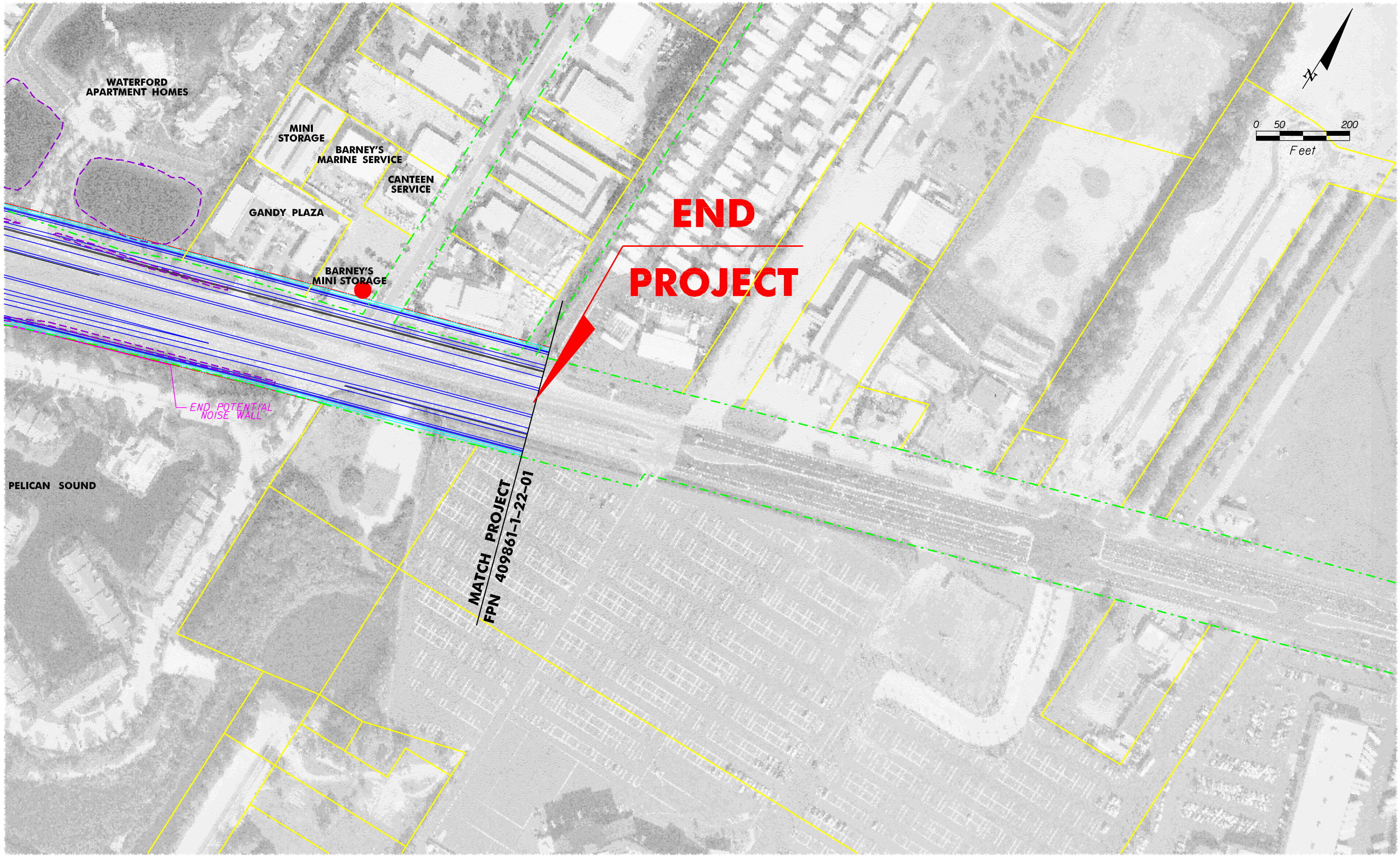

FLIGHT DATE : FEBRUARY 10, 2000

EXISTING RIGHT OF WAY
PROPOSED RIGHTOF WAY
EDGE OF PAVEMENT
PROPERTY LINES
CENTERLINE OF CONSTRUCTION
SIDEWALK
WETLAND BOUNDARY AND OTHER SURFACE WATERS
BRIDGE STRUCTURE OR RETAINING WALL
EXISTING PAVEMENT
POND SITE
RESIDENTIAL RELOCATION
POTENTIAL CONTAMINATION SITE
R1 AIR QUALITY RECEPTOR SITES
R2N RECEIVER LOCATION
NOISE WALL

PBSJ ENGINEERING PLANNING

STATE OF FLORIDA
DEPARTMENT OF TRANSPORTATION

ROAD NO.	COUNTY	FINANCIAL PROJECT ID
SR 694	PINELLAS	256931-1

S.R. 694 (GANDY BLVD) PDE STUDY
FROM U.S. 19 TO EAST OF 4TH STREET
PINELLAS COUNTY, FLORIDA

SHEET NO. 14

$$$