

**Gibsonton Drive  
From Fern Hill Drive to US 301  
Project Development & Environment (PD&E) Study**

***Contamination Screening  
Evaluation Report***

Work Program Item Segment No. 450438-1  
ETDM Project No. 14493  
Hillsborough County, Florida



Florida Department of Transportation  
District Seven

In Coordination with:



**Hillsborough  
County** Florida

December 2023

The environmental review, consultation, and other actions required by applicable federal environmental laws for this project are being, or have been, carried out by the Florida Department of Transportation (FDOT) pursuant to 23 U.S.C. § 327 and a Memorandum of Understanding dated May 26, 2022, and executed by the Federal Highway Administration and FDOT.

**Gibsonton Drive  
From Fern Hill Drive to US 301  
Project Development & Environment (PD&E) Study**

***Contamination Screening  
Evaluation Report***

Work Program Item Segment No. 450438-1  
ETDM Project No. 14493  
Hillsborough County, Florida

Prepared for:



Florida Department of Transportation  
District Seven

In Coordination with:



**Hillsborough  
County Florida**

Prepared by:

American Consulting Engineers of Florida, LLC  
2818 Cypress Ridge Boulevard, Suite 200  
Wesley Chapel, FL 33544

December 2023



## EXECUTIVE SUMMARY

---

The Florida Department of Transportation (FDOT) District Seven, in coordination with Hillsborough County, is conducting a Project Development and Environment (PD&E) study along Gibsonton Drive from Fern Hill Drive to U.S. Highway 301 (US 301), in Hillsborough County. The study evaluates widening the existing 4-lane divided facility in this section of Gibsonton Drive and includes pedestrian and bicycle accommodations. The study also evaluates issues related to traffic operations, safety, access management, and freight movements. The proposed improvements will include construction of stormwater management facility (SMF) and floodplain compensation (FPC) sites. The proposed improvements in this study will connect to improvements at the I-75/Gibsonton Drive interchange as well as improvements at Gibsonton Drive/Fern Hill Drive intersection as proposed under other projects.

In accordance with the FDOT's *PD&E Manual* and the Federal Highway Administration (FHWA) requirements, this *Contamination Screening Evaluation Report (CSER)* has been prepared for this PD&E Study. This *CSER* was prepared pursuant to the FHWA's Technical Advisory 26640.8a, dated October 30, 1987, and the FDOT's *PD&E Manual, Part 2, Chapter 20 Contamination*. Risk ratings were assigned to potential contamination site(s) after reviewing data obtained from regulatory site lists, historical land uses and on-site field visits.

As per *Chapter 20* of the *PD&E Manual*, contamination screening buffers up to a half mile radius were used for the desktop review. All corridor properties within a half mile radius were evaluated to the extent necessary for potential contamination sources within or near the study area, which includes the preferred SMF and FPC sites. The risk ratings have been identified in **Table ES-1**.

**Table ES-1 Potential Contamination Site Ratings**

Risk Site Assessment Category	Number of Sites
High	0
Medium	6
Low	9
No	0
<b>Total</b>	<b>15</b>

## Table of Contents

---

SECTION 1	INTRODUCTION.....	1-1
1.1	Project Description.....	1-1
1.2	Project Purpose and Need.....	1-1
1.2.1	Purpose.....	1-1
1.2.2	Need.....	1-1
1.2.3	Project Status.....	1-3
1.2.4	Roadway Capacity.....	1-3
1.2.5	Safety .....	1-3
1.3	Existing Facility and Proposed Improvements.....	1-4
1.3.1	Existing Facility.....	1-4
1.3.2	Proposed Improvements.....	1-5
1.4	Report Purpose.....	1-5
SECTION 2	LAND USE.....	2-1
2.1	Existing Land Use.....	2-1
2.2	Future Land Use.....	2-1
2.3	Geology/Hydrology .....	2-2
2.4	Soil Survey Review .....	2-2
SECTION 3	METHODOLOGY.....	3-1
3.1	Definitions .....	3-2
3.1.1	Hazardous Material.....	3-2
3.1.2	Solid Waste.....	3-2
3.1.3	Hazardous Waste.....	3-2
3.1.4	Potential Hazardous Waste Sites.....	3-3
3.1.5	Contamination .....	3-3
3.2	Efficient Transportation Decision Making (ETDM).....	3-3
3.3	Historical Aerial Photograph Review .....	3-4
3.4	Public Record and Site Reconnaissance .....	3-4
3.5	Risk Ratings.....	3-5
3.5.1	No Risk.....	3-5
3.5.2	Low Risk.....	3-5
3.5.3	Medium Risk.....	3-6
3.5.4	High Risk.....	3-6
SECTION 4	PROJECT IMPACTS.....	4-1
4.1	Potential Contaminated Site Impacts .....	4-1
4.2	Potential Impacts to SMF and FPC Sites.....	4-11
SECTION 5	SUMMARY AND CONCLUSIONS.....	5-1
SECTION 6	REFERENCES.....	6-1

## List of Figures

---

Figure 1-1	Project Location Map.....	1-2
Figure 1-2	Gibson Drive – Existing Typical Section .....	1-4
Figure 1-3	Gibson Drive – Proposed Typical Section.....	1-5

## List of Tables

---

Table 1-1	Gibson Drive Number of Crashes for 2018-2022.....	1-3
Table 1-2	Crash Rates for Segments .....	1-4
Table 1-3	Crash Rates for Intersections.....	1-4
Table 2-1	Existing Land Use .....	2-1
Table 2-2	Existing Soils (NRCS).....	2-3
Table 4-1	Potential Contamination Sites Summary.....	4-3
Table 4-2	Preferred SMF/FPC Site Risk Ratings.....	4-12
Table 5-1	Potential Contamination Site Ratings .....	5-1

## Appendices

---

Appendix A	Existing and Future Land Use Maps
Appendix B	USGS Map
Appendix C	NRCS Soils Map
Appendix D	Relevant Excerpts from the Final ETDM Programming Screen Summary Report
Appendix E	Historical Aerials
Appendix F	EDR Database Report
Appendix G	Detailed Contamination Site Map
Appendix H	Photographs of Potential Contamination Sites

## Acronyms

---

AST	Aboveground Storage Tank
ASTM	American Society for Testing and Materials
C3C	Suburban Commercial (Context Classification)
CERCLA	Comprehensive Environmental Response Liability Act
CERCLIS	Comprehensive Environmental Response, Compensation, and Liability Information System
CFR	Code of Federal Regulations
CSER	Contamination Screening Evaluation Report
DCSP	Drycleaning Solvent Cleanup Program
DRASTIC	Depth to Water Table, Net Recharge, Aquifer Media, Soil Media, Topography, Impact of Vadose Zone, Hydraulic Conductivity
DWM	Division of Waste Management
ECHO	Enforcement and Compliance History Online
EDR	Environmental Data Resources
EPA	Environmental Protection Agency
EPC	Environmental Protection Commission of Hillsborough County
ERNS	Emergency Notification System
EST	Environmental Screening Tool
ETDM	Efficient Transportation Decision Making
ETAT	Environmental Technical Advisory Team
FDEP	Florida Department of Environmental Protection
FDOT	Florida Department of Transportation
FHWA	Federal Highway Administration
FINDS	Facility Index System
FLUCCS	Florida Land Use, Cover and Forms Classification System
FPC	Floodplain Compensation Site
FSL	Florida Sites List
FT	Foot (feet)
FY	Fiscal Year
GCTL	Groundwater Target Cleanup Levels
GIS	Geographic Information System
ICIS	The Integrated Compliance Information System

IDW	Investigative Derived Wastes
LDR	Land Disposal Restriction
LOS	Level of Service
L RTP	Long Range Transportation Plan
LSSI	Low Scored Site Initiative
LUST	Leaking Underground Storage Tanks
MPH	Miles per Hour
NEPA	National Environmental Policy Act
NFA	No Further Action
NFRAP	No Further Remedial Action Planned
NPDES	National Pollutant Discharge Elimination System
NPL	National Priorities List
NRCS	Natural Resources Conservation Service
NWI	National Wetlands Inventory
OEM	Office of Environmental Management
PD&E	Project Development and Environment
RCRA	The Resource Conservation and Recovery Act
RCRA TSD	Resource Conservation and Recovery Information System Treatment Storage and Disposal Facilities
RGA	Recovered Government Archive
ROW	Right-of-Way
SMF	Stormwater Management Facility
SRCO	Site Rehabilitation Completion Order
SSTS	Section Seven Tracking System
STI	Stationary Tank Inventory
SWFWMD	Southwest Florida Water Management District
SWF/LF	Solid Waste Facility Database
TBRPM	Tampa Bay Regional Planning Model
TIP	Transportation Improvement Program
TPO	Transportation Planning Organization
US 301	U.S. Highway 301
USC	United States Code
USGS	United States Geological Survey

UST            Underground Storage Tank  
VSQG        Very Small Quantity Generator  
WACS        Water Assurance Compliance System

Draft

## **SECTION 1 INTRODUCTION**

The objective of the Project Development and Environment (PD&E) study is to assist the Florida Department of Transportation's (FDOT) Office of Environmental Management (OEM) in reaching a decision on the type, location, and conceptual design of the proposed improvements for the widening of Gibsonton Drive. This study documents the need for the improvements as well as the procedures utilized to develop and evaluate various improvements, including elements such as proposed typical sections, preliminary horizontal alignments, and intersection enhancements. The PD&E study satisfies all applicable requirements, including the National Environmental Policy Act (NEPA), to qualify for federal-aid funding of subsequent development phases (design, right of way acquisition, and construction).

### **1.1 PROJECT DESCRIPTION**

The project consists of widening Gibsonton Drive from Fern Hill Drive to US 301 in Hillsborough County, a distance of approximately 0.95 miles. Improvements will also include a wide sidewalk to accommodate bicycles and pedestrians. The project includes the evaluation of stormwater management facilities (SMF) and floodplain compensation (FPC) sites. The project traverses the unincorporated census designated place of Riverview and provides access to I-75 for the communities of Riverview, Boyette, Fish Hawk and Lithia. Within the project limits, Gibsonton Drive is a four-lane, divided roadway with paved shoulders and 5-foot (ft) sidewalks along both sides of the road. There are some gaps in the sidewalk on the south side (eastbound direction) of the road. Gibsonton Drive is functionally classified by Hillsborough County as an arterial with an existing posted speed limit of 45 miles per hour (mph). A project location map is provided in **Figure 1-1**.

This project was screened through the FDOT's Efficient Transportation Decision Making (ETDM) process as ETDM Project No. 14493. The ETDM Programming Screen Summary Report was published on October 27, 2022, containing comments from the Environmental Technical Advisory Team (ETAT) on the project's effects on various natural, physical, and social resources. A Type 2 Categorical Exclusion is the class of action for this PD&E study.

### **1.2 PROJECT PURPOSE AND NEED.**

#### **1.2.1 Purpose**

The purpose of this project is to address future roadway capacity issues as well as improve safety conditions on Gibsonton Drive, which is an important east-west connection between I-75 and US 301.

#### **1.2.2 Need**

This project is needed to accommodate traffic volumes for the future year (2045) and to accommodate projected traffic flows from the proposed reconstruction of the I-75/Gibsonton Drive interchange. Additionally, this segment experiences high crash rates that are higher than the statewide average for similar facilities.



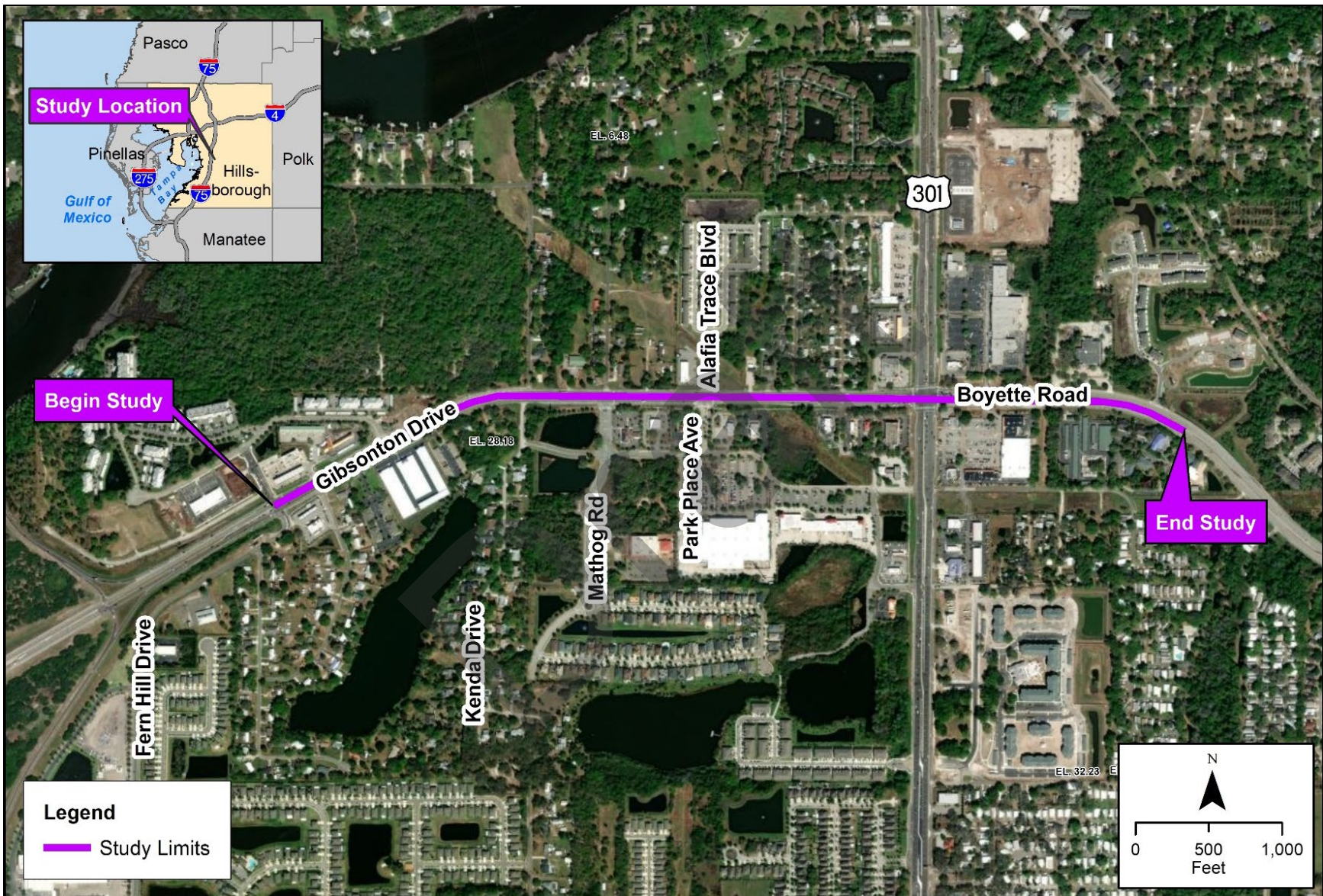


Figure 1-1 Project Location Map



### 1.2.3 Project Status

This project is listed as a candidate for funding in the Hillsborough Transportation Planning Organization (TPO) Fiscal Year (FY) 2023/2024-2027/2028 Transportation Improvement Program (TIP). Funding for the PD&E study has been requested and an application for Federal funding has been submitted. The project is also listed in the Cost Feasible Plan of the Hillsborough County TPO's 2045 Long Range Transportation Plan (LRTP).

### 1.2.4 Roadway Capacity

Within the project limits, Gibsonton Drive operates at Level of Service (LOS) F and fails to meet target LOS D, based on 2022 traffic counts. The Gibsonton Drive segment west of Fern Hill Drive is currently not six lanes; however, with the addition of the I-75/Gibsonton Drive interchange improvements, Gibsonton Drive will be widened to six lanes between I-75 and Fern Hill Drive. The segment directly to the east of the project limits is six lanes, thus creating a bottleneck. This segment is projected to continue to operate deficiently in the year 2045 at LOS F with no capacity improvements. This analysis is based on the Generalized Service Volume Tables from the FDOT 2023 Multimodal Quality/Level of Service Handbook for a context classification suburban commercial (C3C) facility and utilizes traffic forecasts from the Tampa Bay Regional Planning Model (TBRPM).

### 1.2.5 Safety

Crash data was collected for a five-year period including the years 2018 - 2022 and are summarized in **Table 1-1**. This segment suffered a high number of crashes considering its short length (less than one (1) mile). This is reflected in the high crash rates summarized in **Table 1-2** and **Table 1-3**. The calculated crash rates for the segments and intersections are higher than the statewide average rate for similar state facilities except at a short segment between Mathog Road and the Park Place Avenue/Alafia Trace Boulevard intersection, and at the Park Place Avenue/Alafia Trace Boulevard intersection.

**Table 1-1 Gibsonton Drive Number of Crashes for 2018-2022**

Limits	2018	2019	2020*	2021	2022	Total
Gibsonton Drive from Fern Hill Drive to US 301	220	239	153	136	162	910

Source: Signal 4 Analytics

\*Crashes in 2020 are substantially less than those in 2019 due to COVID

**Table 1-2 Crash Rates for Segments**

Segment		Crashes	Length (mi)	2022 AADT	Crash Rate (MVMT)	Statewide Average	Above Statewide Average?
From	To						
Fern Hill Dr	Mathog Rd	95	0.33	45,800	3.444	1.747	Yes
Mathog Rd	Park Place Ave	4	0.03	44,000	1.660	1.747	No
Park Place Ave	US 301	27	0.14	45,600	2.317	1.747	Yes

Note: Crashes reported to occur within intersection turn lanes were extracted out of the segments.

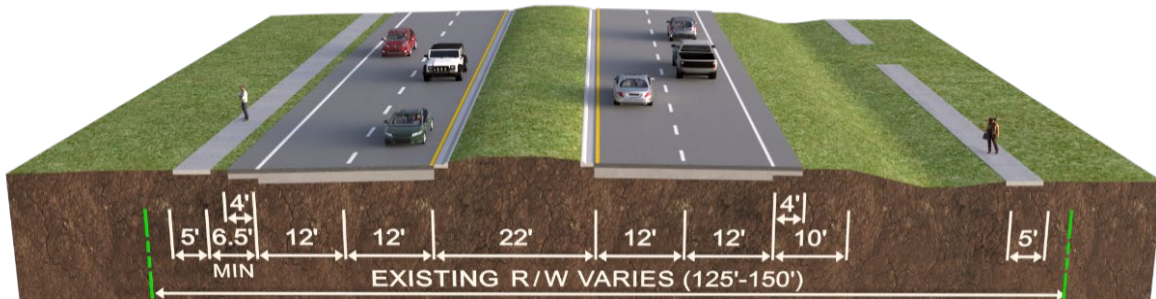
**Table 1-3 Crash Rates for Intersections**

Intersection	Crashes	Entering Volume	Crash Rate (MEV)	Statewide Average	Above Statewide Average?
Fern Hill Dr	159	57,750	1.509	0.526	Yes
Mathog Rd	68	45,200	0.824	0.526	Yes
Park Place Avenue/Alafia Trace Blvd	3	47,500	0.035	0.526	No
US 301	554	99,800	3.042	0.744	Yes

**1.3 EXISTING FACILITY AND PROPOSED IMPROVEMENTS**

**1.3.1 Existing Facility**

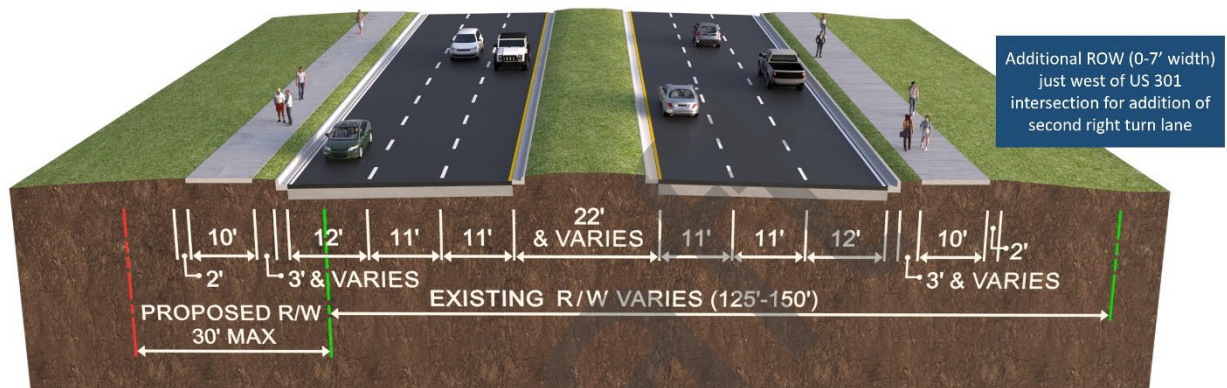
Gibsonton Drive is owned and maintained by Hillsborough County. Within the project area, Gibsonton Drive is currently a four-lane divided facility functionally classified as an arterial roadway with a posted speed limit of 45 mph. The roadway has two 12-foot (ft) lanes in each direction, a 22-ft median and turn lanes at many locations along the corridor. The shoulders are approximately 10-ft wide (4-ft paved) on the south side and 6.5-ft minimum width (4-ft paved) on the north side throughout the corridor with no dedicated bicycle lanes. There is a 5-ft sidewalk on both sides of the road with a few gaps in the sidewalk on the south side, west of Kendra Drive. Approximately 230 linear feet of the sidewalk on the south side, east of Kendra Drive, is a wooden boardwalk. The existing right of way (ROW) varies along the corridor between 125 ft and 150 ft wide. The existing typical section is provided as **Figure 1-2**. There is one existing SMF east of US 301, but no SMF between Fern Hill Drive and US 301 and no existing FPC sites within the project corridor.



**Figure 1-2 Gibsonton Drive – Existing Typical Section**

### 1.3.2 Proposed Improvements

The proposed typical section shows widening Gibsonton Drive to a six-lane divided urban facility with a 22-ft raised median. There will be two 11-ft travel lanes and one 12-ft outside travel lane in each direction with curb and gutter, and 10-ft wide sidewalks. The proposed typical section is provided as **Figure 1-3**. Additional ROW will be required along the north side of Gibsonton Drive (0 to 30 ft in width) to accommodate the widening and along the south side of Gibsonton Drive (0 to 7 ft in width) in advance of the US 301 intersection for intersection improvements. One off-site SMF and one off-site FPC are proposed. Additional ROW will be required for off-site SMF and FPC sites.



**Figure 1-3 Gibsonton Drive – Proposed Typical Section**

### 1.4 REPORT PURPOSE

The purpose of this *Contamination Screening Evaluation Report (CSER)* is to document the potential contamination resources within the study area, and to determine if any of the potential contamination resources may have adverse environmental impacts on the project, and thus create environmental liability within the study area, including potential SMF and FPC sites. By evaluating potentially contaminated properties/sites early in the project development process, those sites can be avoided, or remediation costs established. In addition, this will help prevent delays in construction. This evaluation was prepared in accordance with the Federal Highway Administration's (FHWA) Technical Advisory 26640.8a, dated October 30, 1987, and with the FDOT's *PD&E Manual*.

## SECTION 2 LAND USE

### 2.1 EXISTING LAND USE

Land use and vegetative cover within and adjacent to the study area was classified using the FDOT’s *Florida Land Use, Cover and Forms Classification System* (FLUCCS). The study area, located in Hillsborough County, is mostly developed consisting of commercial services and low, medium, and high density residential areas. FLUCCS data, aerial photographs and wetland data from the National Wetlands Inventory (NWI) were utilized to determine current land use and habitat types within the study area. The land uses and habitat types within the study area were subsequently ground-truthed for verification during field visits in August 2022 and August 2023. The land uses were identified by their FLUCCS description as well as the FLUCCS code (number that represents the type of land use). For evaluating existing land uses within the study area, a 500-foot buffer was created from the centerline of Gibsonton Drive as shown in **Appendix A**. The predominant land uses within the study area are as follows: approximately 41% commercial and services (140), 25% residential (110, 120, & 130), 15% transportation (810), 7% upland hardwood -coniferous mix (434), and 6% open land (190). All land uses and their percentage cover within the study buffer are shown in **Table 2-1**.

**Table 2-1 Existing Land Use**

FLUCCS Code	Description	Acreage (Approx. 500' from Centerline)	Percent Cover
110	Residential Low Density	10.1	6.1%
120	Residential Medium Density	22.0	13.2%
130	Residential High Density	8.7	5.2%
140	Commercial and Services	67.1	40.5%
190	Open Land	9.9	6.0%
434	Upland Hardwood – Coniferous Mix	11.5	6.9%
510	Streams and Waterways	0.3	0.2%
530	Reservoirs	5.6	3.4%
615	Stream and Lake Swamps	0.5	0.3%
630	Wetland Forested Mixed	0.3	0.2%
641	Freshwater Marshes	2.5	1.5%
810	Transportation	24.7	14.9%
830	Utilities	2.6	1.6%
<b>TOTAL</b>		<b>165.8</b>	<b>100%</b>

### 2.2 FUTURE LAND USE

The Hillsborough County Comprehensive Plan: 2045 Future Land Use Map, effective May 3, 2023, was reviewed. The data is provided by the Hillsborough City-County Planning Commission which shows the future land use for 2045 within Hillsborough County. The plan is created through a joint effort of county departments which will incorporate in-depth revisions to the existing comprehensive plan that

will support the county's changing needs. The majority of planned future land uses within and adjacent to the study area in Hillsborough County include suburban mixed-use characterized by residential, suburban commercial, offices research parks, light industrial, multi-purpose, and clustered residential facilities, which are shown in **Appendix A**.

### **2.3 GEOLOGY/HYDROLOGY**

The Natural Resources Conservation Service's (NRCS) *Soils Survey of Hillsborough County* (1989) provides general descriptions of subsurface conditions. According to the soil survey, Hillsborough County is in the Floridian section of the Atlantic coastal plain. The major features of the region were carved out by ancient seas that used to cover the area. The soils in the region are mainly poorly drained sandy soils with flatwoods being the dominant community type. The surface drainage in Hillsborough County is toward Old Tampa Bay, Hillsborough Bay, and Tampa Bay. Drainage is slow on the flatwoods. It is provided by the slight depressions occupied by swamps and sloughs and by the few large streams that pass through the area. A United States Geological Survey (USGS) quadrangle map of the corridor is provided in **Appendix B**.

### **2.4 SOIL SURVEY REVIEW**

The NRCS Soil Survey of Hillsborough County (1989) and geographic information system (GIS) data indicate that there are multiple soil types that exist within and adjacent to the study area. The dominant soil types and their soil map unit identification numbers are as follows: Myakka fine sand, 0 to 2 percent slopes (29); Candler fine sand, 0 to 5 percent slopes (7); Pomello fine sand, 0 to 5 percent slopes (41); Basinger, Holopaw, and Samsula soils, depressional (5); winder fine sand, frequently flooded (60) and Zolfo fine sand, 0 to 2 percent slopes (61). Soils within a 500-foot buffer from the centerline of Gibsonton Drive were evaluated. Acreages and percentages of soil types within the study buffer can be found in **Table 2-2**. A detailed soils map is included in **Appendix C**. A brief description of dominant soil types is provided below:

**Myakka fine sand, 0 to 5 percent slopes (29)** – This soil is nearly level to gently sloping on poorly drained soils. This soil has a moderately to high available water capacity in the upper six inches. The water table is below a depth of 6 to 18 inches. Natural vegetation consists of longleaf pine and slash pine. The understory includes gallberry, running oak, saw palmetto, pineland threeawn and wax myrtle.

**Candler fine sand, 0 to 5 percent slopes (7)** – This soil is nearly level to gently sloping on excessively drained soils. This soil has very low available water capacity in the upper 48 inches and low available water capacity below that depth. The water table is below a depth of 80 inches. Native vegetation consists of bluejack, post, and turkey oaks; scattered longleaf and slash pines; and a sparse understory of indiagrass, chalky bluestem, pineland three-awn, panicum, and annual forbs.

**Pomello fine sand, 0 to 5 percent slopes (41)** – This soil is nearly level to gently sloping and moderately well drained and occurs on low ridges on the flatwoods. The soil has a very low available water capacity. The water table exists between 40 to 60 inches, except during seasonally high water

with the water table depth at 24 to 40 inches. In most areas, Pomello soil is used for native pastures, citrus crops or for homesite/urban development. The natural vegetation consists of longleaf pine, sand pine, and slash pine. The understory includes creeping bluestem, lopsided Indiangrass, running oak, saw palmetto, and pineland threeawn.

**Basinger Holopaw, and Samsula soils, depressional (*Hydric*) (5)** – This soil is nearly level and very poorly drained. These soils exist in swamps and depressions on the flatwoods. Characteristically, these soils are frequently ponded for very long periods. In most years, these undrained soils are ponded for about six months. The natural vegetation consists of cypress, with an understory includes bluestem, maidencane, panicum, Jamaica sawgrass, and cutgrass.

**Winder fine sand, frequently flooded (60)** – This soil is nearly level and poorly drained. These soils exist on floodplains and become flooded for long periods of time after intense rain. In most years, a seasonal high-water table fluctuates from the soil surface to a depth of about 10 inches for 2 to 6 months. Permeability is rapid in the surface and subsurface layers, slow or very slow in the subsoil, and rapid in the substratum. The available water capacity is moderate. In most areas, this Winder soil has been left idle in natural vegetation, but has been observed in pasture use. The natural vegetation consists of Coastal Plain willow, red maple, cabbage palm, and sweetgum.

**Zolfo fine sand, 0 to 2 percent slopes (61)** – This soil is nearly level and somewhat poorly drained. Zolfo fine soil exists on broad, low ridges on the flatwoods. In most years, a seasonal high-water table is at a depth of 24 to 40 inches for more than 2 to 6 months and recedes to a depth of 60 inches during prolonged dry periods. Permeability is frequent from the surface to subsurface and moderate in the subsoil. The natural vegetation consists of live oak, turkey oak, longleaf pine, and slash pine. The understory includes broomsedge, bluestem, lopsided Indiangrass, saw palmetto, and pineland threeawn.

**Table 2-2 Existing Soils (NRCS)**

Map Unit Symbol	Description	Acreage (Approx. 500' from Centerline)	Percent Cover
5	Basinger, Holopaw, and Samsula soils (depressional) - <i>hydric</i>	6.4	3.9%
7	Candler fine sand (0-5% slopes)	33.6	20.3%
29	Myakka fine sand (0-2% slopes)	103.8	62.6%
41	Pomello fine sand (0-5% slopes)	16.5	9.9%
60	Winder fine sand, frequently flooded	3.6	2.2%
61	Zolfo fine sand, (0-2% slopes)	1.9	1.1%
<b>TOTAL</b>		<b>165.8</b>	<b>100%</b>



## SECTION 3 METHODOLOGY

This *CSE*R was prepared in accordance with the FDOT's *PD&E Manual*. A preliminary evaluation of the study area was conducted to determine potential contamination issues within the proposed study limits from properties or operations located within the vicinity of the project. This evaluation consisted of the following tasks:

1. Review of data collected through the FDOT's ETDM process, ETDM No. 14493.
2. Review of a regulatory database search of the study area that was requested from Environmental Data Resources (EDR) Lightbox, Inc. which is based on American Society for Testing and Materials (ASTM) International Standards E-1527 and E-1528.
3. Obtained and evaluated current and historical aerial photographs for the years 1938, 1948, 1950, 1957, 1965, 1969, 1973, 1976, 1980, 1987, 1991, 1995, 1999, 2007, 2010, 2013, and 2017 to determine potential contamination areas.
4. Conducted site visits in August 2022 and August 2023 to verify information from desktop and database reviews and to identify other potential sources of contamination within the vicinity of the project.
5. Determine the contamination potential risk rating (No, Low, Medium, High) for each property within the proposed study area.

Sites identified as contaminated or potentially contaminated were further evaluated to determine the extent of contamination or the risk of contamination. The assignment of a risk rating was based on the current and past existence of hazardous materials or petroleum products and the potential of the material/product to be encountered during proposed roadway expansion activities. The rating system developed by the FDOT as part of the PD&E process expresses the likelihood that hazardous material or petroleum products exist and the potential impact on roadway construction.

Contamination screening buffers were used for the desktop review, which included a 500-ft, 1,000-ft, and half-mile buffer distance from the proposed ROW line per *Chapter 20* of the *PD&E Manual*. The type of contamination source is different for each buffer specified, and therefore the type of need for Level II analysis differs within the buffers. The 500-ft buffer from ROW line was used to identify petroleum, drycleaners, and non-petroleum sites. The 1,000-ft buffer was used to identify non-landfill solid waste sites, recycling facilities, transfer stations, and debris placement areas. The half-mile buffer was used to identify Comprehensive Environmental Response, Compensation, and Liability Act (CERCLA), National Priorities List (NPL) Superfund sites, or landfill sites.

### **3.1 DEFINITIONS**

#### **3.1.1 Hazardous Material**

Hazardous material is defined as any material that has, or when combined with other materials will have, a deleterious effect on people or the environment, as further discussed and defined in 42 United States Code (USC), Section 9601, et seq.

#### **3.1.2 Solid Waste**

The Resource Conservation and Recovery Act (RCRA) defines a solid waste as: “any garbage, refuse, sludge from a waste treatment plant, water supply treatment plant, or air pollution control facility and other discarded material, including solid, liquid, semisolid, or contained gaseous material resulting from industrial, commercial or mining and agricultural operations, and from community activities...[excluding]...solid or dissolved material in domestic sewage, or solid or dissolved materials in irrigation return flows, or industrial discharges which are point sources subject to permits under Section 402 of the Federal Water Pollution Control Act.”

#### **3.1.3 Hazardous Waste**

Under RCRA, no material can be a hazardous waste unless it is a solid waste. In RCRA, the statutory definition of a hazardous waste is: “...a solid waste, or combination of solid wastes, which because of its quantity, concentration, or physical, chemical, or infectious characteristics may – (A) cause, or significantly contribute to an increase in mortality or an increase in serious irreversible, or incapacitating reversible, illness; or (B) pose a substantial present or potential hazard to human health or the environment when improperly treated, stored, transported, or disposed of, or otherwise managed.” [Section 1004(5)]

Furthermore, a solid waste is a hazardous waste if it is not excluded by regulation [40 Code of Federal Regulations (CFR) 261.4] and if it is listed (261.30) as a hazardous waste, is a waste mixture containing one or more listed hazardous wastes, or exhibits one or more characteristics of hazardous waste (i.e. ignitability, corrosivity, reactivity, or toxicity) (40 CFR 261.21 to 261.24). Listed wastes meet the definition of hazardous waste regardless of the concentration level of hazardous constituents in them. With few exceptions [e.g., spent solvents listed solely because they are ignitable (40 CFR 261.31), the only way to have a listed waste relieved from hazardous waste management requirements is to petition the United States Environmental Protection Agency (EPA) or a state to delist the waste (40 CFR 260.22).

When listed wastes are mixed with nonhazardous waste or materials, the mixture must be managed as hazardous waste. Two exceptions to this approach are hazardous debris meeting Land Disposal Restriction (LDR) standards [40 CFR 261.3(f)] and residues from processing certain wastes using high temperature metals recovery processing [40 CFR 261.3(c)(2)(ii)(C)]. In contrast to listed waste, a characteristic waste remains hazardous only as long as it exhibits a hazardous characteristic.



Therefore, a mixture of waste is not considered hazardous waste unless the mixture exhibits a hazardous waste characteristic.

#### **3.1.4 Potential Hazardous Waste Sites**

For the purposes of this report, a potential hazardous waste site is a parcel of land upon which hazardous materials are or were produced, stored or accumulated, regardless of the disposal method. Included in this category are facilities that store, use or produce hazardous products, materials, or waste. This definition is not meant to imply that these sites are contaminated, but that the operations conducted on them involve hazardous materials and the overall potential exists for contamination if these materials were not properly handled on these sites. This definition also does not mean that petroleum products from gas station activities fall under regulatory scrutiny within hazardous waste regulations by either the EPA or the Florida Department of Environmental Protection (FDEP).

#### **3.1.5 Contamination**

Contamination is defined as the presence of any regulated material/chemical contained within the soil, surface water or groundwater on or adjacent to the proposed project property, which may require assessment, remediation, or special handling, or that has a potential for liability. These materials would include, but not be limited to, those substances normally referred to as petroleum or petroleum products, solvents, organic and inorganic substances, metals, hazardous materials or substances, etc.

### **3.2 EFFICIENT TRANSPORTATION DECISION MAKING (ETDM)**

The *ETDM Screen Summary Report* was published on October 27, 2022, as part of the FDOT's ETDM process. The project is designated as #14493 in ETDM. FDOT's OEM determined that the project qualifies as a Type 2 Categorical Exclusion.

Through ETDM, FDOT District Seven evaluated comments regarding contamination from the EPA, DEP, and the Southwest Florida Water Management District (SWFWMD). The FDOT recommended a Degree of Effect of Moderate, stating "The Environmental Screening Tool (EST) Geographic Information System (GIS) analysis identified six (6) biomedical waste facilities, depth to water table net recharge, aquifer media, soil media, topography, impact of vadose zone, and hydraulic conductivity (DRASTIC) coverage for the intermediate, Floridian, and surficial aquifer systems, eight (8) onsite sewage sites, twenty eight (28) EPA National Pollutant Discharge Elimination Systems (NPDES), five (5) RCRA regulated facilities, five (5) petroleum contamination monitoring sites, seven (7) storage tank contamination monitoring sites, and three (3) Super Act Risk Sources." The EPA also gave a Degree of Effect of Moderate, while the FDEP and the SWFWMD gave a Degree of Effect of Minimal. Relevant excerpts from the *Final ETDM Programming Screen Summary Report* are found in **Appendix D**.

### **3.3 HISTORICAL AERIAL PHOTOGRAPH REVIEW**

Historical aerial photographs of the study area were reviewed to identify and evaluate potential contamination impacts to the proposed project from past land uses. Historical aerial photographs of the study area were reviewed for the entire study area for years 1938, 1948, 1950, 1957, 1965, 1969, 1973, 1976, 1980, 1987, 1991, 1995, 1999, 2007, 2010, 2013, and 2017. The historical aerials for these years can be found in **Appendix E**. A summary review of the aerials relative to the potentially contaminated sites can be found in **Section 4.1**.

### **3.4 PUBLIC RECORD AND SITE RECONNAISSANCE**

Current government records were compiled by EDR for a radius of at least one mile around the alternative alignments. This included federal records (e.g., RCRA sites, CERCLA sites) and state records (e.g., FDEP Leaking Underground Storage Tanks [LUST] and Underground Storage Tanks [UST]). The EDR report, which includes the complete list of databases searched, is provided as **Appendix F**. The database research includes an evaluation of the following:

1. NPL and Proposed NPL
2. Comprehensive Environmental Response, Compensation, and Liability Information System (CERCLIS)
3. No Further Remedial Action Planned (NFRAP)
4. Resource Conservation and Recovery Information System Treatment, Storage and Disposal Facilities (RCRA TSD)
5. Resource Conservation and Recovery Information System Sites (RCRA COR and RCRA GEN)
6. Emergency Response Notification System (ERNS)
7. Florida Sites List (FSL)
8. Solid Waste Facilities (SWF)
9. FL Cattle Dipping Vats
10. Dry Cleaning Facilities
11. UST Database
12. Aboveground Storage Tank (AST) Database
13. Tribal Land Underground Storage Tanks
14. LUST List
15. Stationary Tank Inventory (STI) System
16. FDEP OCULUS database management system
17. FDEP Nexus Information Portal

In addition to the database search of potential contamination sites, site reconnaissance was conducted in August 2022 and August 2023. The purpose of the site visits was to observe signs of other possible contamination sources not listed in the database search, to supplement the database results, and to verify the data collected during the desktop review. The site reconnaissance included driving the corridor for observation of land uses, observation of potential signs of contamination through pedestrian surveys, where accessible, and documentation of the results. All parcels within and adjacent to the study area and preferred SMF and FPC sites were evaluated in the field. The field reviews included the following:

- Potential sources of surface contamination
- Potential sources of airborne contamination
- Potential sources of waterborne contamination
- Tenant activities and general site conditions
- Signs of contamination such as stressed or dead vegetation, refuse and the presence of underground/above ground storage tanks.

### **3.5 RISK RATINGS**

Sites identified as contaminated or potentially contaminated were further evaluated to determine the extent of, or potential risk of, contamination. The assignment of a risk rating was based on the current and past existence of contamination and the potential of the contamination to be encountered during proposed roadway expansion activities. The rating system developed by the FDOT as part of the PD&E study process expresses the likelihood that contamination exists and the potential impact on roadway construction. The contamination rating system is divided into four degrees of risk including: No, Low, Medium, and High potential for risk. The risk ratings are defined by the FDOT *PD&E Manual* as follows:

#### **3.5.1 No Risk**

A review of available information on the property and a review of the conceptual or design plans indicates there is no potential contamination impact to the project. It is possible that contaminants have been handled on the property. However, findings from the Level I evaluation indicate that contamination impacts are not expected.

#### **3.5.2 Low Risk**

A review of available information indicates that past or current activities on the property have an ongoing contamination issue; the site has a hazardous waste generator identification (ID) number, or the site stores, handles, or manufactures hazardous materials. However, based on the review of conceptual or design plans and/or findings from the Level I evaluation, it is not likely that there would be any contamination impacts to the project.

### **3.5.3 Medium Risk**

After a review of conceptual or design plans and findings from a Level I evaluation, a potential contamination impact to the project has been identified. If there is insufficient information (such as regulatory records or site historical documents) to make a determination as to the potential for contamination impact, and there is reasonable suspicion that contamination may exist, the property should be rated at least as a Medium. Properties used historically as gasoline stations and which have not been evaluated or assessed by regulatory agencies, sites with abandoned in place underground petroleum storage tanks or currently operating gasoline stations should receive this rating.

### **3.5.4 High Risk**

After a review of all available information and conceptual or design plans, there is appropriate analytical data that shows contamination will substantially impact construction activities, have implications to ROW acquisition or have other potential transfer of contamination related liability to the FDOT.

A recommendation for each site with a rating of Medium or High should include a listing of the analytical parameters of concern and media (e.g., soil, groundwater), a discussion of potential involvement with ROW acquisition and/or construction and if the site is anticipated to warrant additional (Level II or III) assessment.

Draft

## SECTION 4 PROJECT IMPACTS

The EDR report identified 80 potentially contaminated facilities near the study area. Several sites identified in the EDR report are NPDES permit sites and are not discussed in the report. Of the 80 sites identified, ten are located within the appropriate search buffer distances adjacent to the study area and were identified to have potential sources of contamination. The ten sites relative to the contamination screening buffers are shown in **Figure 4-1** and summarized in **Table 4-1**. A more detailed view of the contamination sites relative to the study limits is provided in **Appendix G**. Each of these nine locations were searched for in FDEP's OCULUS and Nexus Information Portal databases, two electronic document management systems containing documents from the Storage Tanks, Hazardous Waste, Solid Waste, and Waste Cleanup Program Areas. This section provides a description of each potential site, documenting the rationale for the risk rating issued. These sites represent a comprehensive list as determined from a combination of data sources. The rating of each site is based on the Recommended Build Alternative.

### 4.1 POTENTIAL CONTAMINATED SITE IMPACTS

The summary evaluation for the sites determined to be potentially contaminated within the study area is presented below. Photographs of the potentially contaminated sites are provided in **Appendix H**.

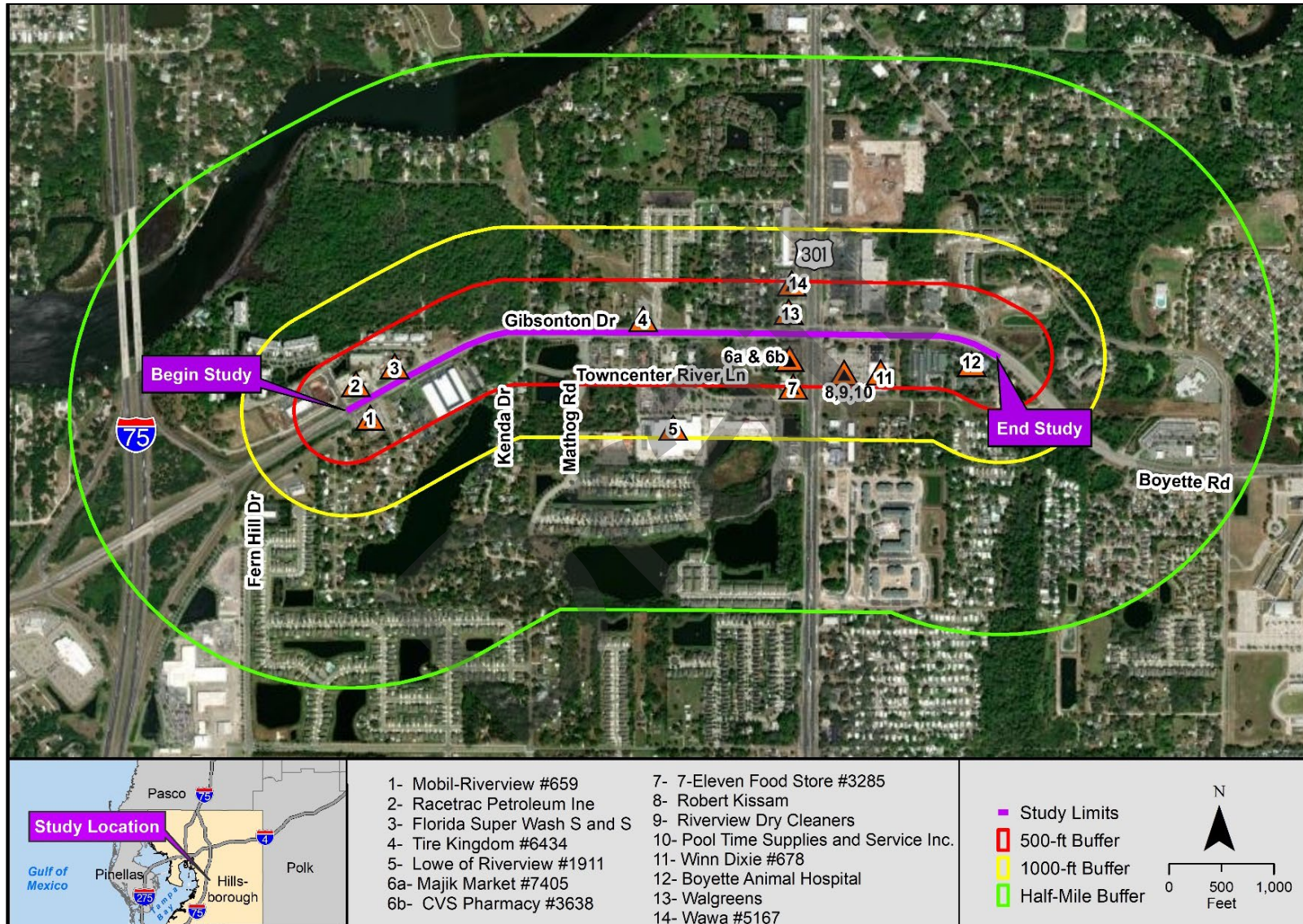
#### Potential Contamination Site 1 – Mobil-Riverview #659

##### Facility ID: 9816176

The Mobil-Riverview #659 facility is located at 10039 Gibsonton Drive. The facility is registered as an active retail petroleum station. Currently, Mobil-Riverview #659 exists at this location. The facility consists of a large one-story building convenience store with a large petroleum pump facility in front, between the building and Gibsonton Drive. When reviewing the historical aerials, the site appears to be developed in late 2017.

Currently the facility consists of two 12,000-gallon USTs. One tank holds unleaded gas and the other holds vehicular diesel. Both tanks are currently in service. According to the Nexus Information Portal, both tanks were installed on December 1, 2017. The most recent correspondence took place March 1, 2023, for a routine annual compliance inspection dated February 16, 2023. The inspection conducted by the Environmental Protection Commission of Hillsborough County, on behalf of the FDEP, determined the facility to be in compliance. No more recent information was available. Although there is a lack of contamination presence and history, since the facility is an active gasoline station it is rated as **Medium** risk for potential contamination involvement.





**Figure 4-1 Potential Contamination Site Map**

**Table 4-1 Potential Contamination Sites Summary**

Site ID	Site Name & Facility ID	Site Address	Approximate Distance	Storage Tanks	Potential Contaminants	Government Database	Risk Rating
1	Mobil-Riverview #659 Facility ID: 9816176	10039 Gibsonton Drive	At ROW Line	Yes	Petroleum	UST, Financial Assurance 9816176	Medium
2	RaceTrac Petroleum Inc Facility ID: 9805485/FLG071833	10108 Gibsonton Drive	At ROW Line	Yes	Petroleum	EDR Hist Auto 1007844898	Medium
3	Florida Super Wash S and S (Stars & Stripes Car Wash) Facility ID: FLR10U916	10110 Gibsonton Drive	At ROW Line	No	Heavy Metals	FINDS, ECHO 1007844737	Low
4	Tire Kingdom #6434 Facility ID: FLR00232124	10418 Gibsonton Drive	At ROW Line	No	Used Oil, Hydraulic Oil, Heavy Metals, Petroleum	FINDS, ECHO, RCRA-VSQG FLR000232124	Low
5	Lowes of Riverview#1911 Facility ID: FLR00228536	10425 Gibsonton Dr	770-ft	No	Hazardous Waste	RCRA-SQG, FINDS, ECHO, Financial Assurance, HW GEN, Tier 2	Low
6A	Majik Market #7405 Facility ID: 8624966/FLG913278	9803 US Hwy 301/ 10623 Gibsonton Drive	At ROW Line	--	Petroleum	LUST, UST, RGA LUST, FINDS, ECHO, Cleanup Sites, Financial Assurance 1011914315 S11585677 8624966	Medium
6B	CVS Pharmacy #3638 Facility ID: FLR00188094	10623 Gibsonton Drive	At ROW Line	No	Hazardous Waste	RCRA-VSQG FLR000188094	Low
7	7-Eleven Food Store #32854 Facility ID:9802393/FLG13272	9817 US Hwy 301	450-ft	Yes	Petroleum	RGA LUST, FINDS, ECHO	Medium
8	Robert Kissam Facility ID: 97011	10012 US Hwy 301	500-ft	No	Waste Tires	SWF/LF	Low
9	Riverview Dry Cleaners Facility ID: 9500107/ERIC_4684	9858 S US HWY 301	470-ft	No	Dry Cleaning Solvents	Priority Cleaners, Cleanup Sites, DWM Contam, FINDS, ECHO	Low

Site ID	Site Name & Facility ID	Site Address	Approximate Distance	Storage Tanks	Potential Contaminants	Government Database	Risk Rating
10	Pool time Supplies & Service Inc. Facility ID: FLR000206094	9832 US HWY 301 S	470-ft	Yes	Chlorine Compounds	AST, SSTS, ICIS, FINDS, ECHO,	Low
11	Winn-Dixie #678 Facility ID: FLR000206094	9822 US HWY 301 S	350-ft	No	Hazardous Waste	RCRA NonGen/NLR, FINDS, ECHO	Low
12	Boyette Animal Hospital Facility ID: FLR000115519	10931 Boyette Rd	At ROW Line	No	Hazardous Waste	RCRA-VSOG, FINDS, ECHO	Low
13	Walgreens US Hwy 301 Facility ID: 8627865	9627 & 9629 S US Hwy 301	At ROW Line	No	Hazardous Waste	FINDS, ECHO	Medium
14	Wawa #5167 Facility ID: 9814308	9615 US Hwy 301	400-ft	Yes	Petroleum	FINDS, ECHO, UST, Financial Assurance 9814308	Medium

Draft



## **Potential Contamination Site 2 – RaceTrac Petroleum Inc F.K.A Raceway #999**

**Facility ID: 9805485/FLG071833**

The RaceTrac Petroleum Inc facility is located at 10108 Gibsonton Drive. The facility consists of a convenience store with active fueling stations. The convenience store and fueling stations are first seen in the 2004 historical aerials.

Historically there was a previous Raceway #999 facility which was redeveloped into the current RaceTrac facility. The site consisted of three USTs, one 15,000-gallon and two 12,000-gallon tanks. These USTs were installed on November 29, 2003. The previous facility had multiple occasions of minor out of compliance violations, including lack of proper internal monitoring checks, and not reporting incidents within 24 hours. The contamination history with the previous site is minimal, consisting of minor diesel leakage resulting in no soil or groundwater impacts. When the previous tanks were removed on April 27, 2018, there were no tank leaks or contamination found.

The new RaceTrac facility installed three 20,000-gallon USTs on May 1, 2018. The RaceTrac facility also has a history of minor out of compliance violations, including excess water near pumps and piping sumps being inaccessible. The most recent correspondence is from July 2023, where the facility was granted approval into the Ethanol/Biodiesel Program after corrosion and microbial growth was noticed by the owner in the 20,000-gallon diesel UST in late October 2021.

Although there is a lack of major contamination presence and history, since the facility is an active gasoline station it is rated as **Medium** risk for potential contamination involvement.

## **Potential Contamination Site 3 – Florida Super Wash S and S (Stars and Stripes Car Wash)**

**Facility ID: FLR10U916**

The Florida Super Wash S and S (Stars and Stripes Car Wash) facility is located at 10110 Gibsonton Drive. The facility consists of a large building with ten pull-through bays for self-service car washes. A large, paved lot surrounds the facility. On the south side of the paved lot, closest to Gibsonton Drive, there are several anchored vacuuming stations. The structure on site is first seen in historical aerials in 2005 – before this, the property was undeveloped.

According to the Nexus Information Portal, the only documentation is from 2004, for permitting submission. There is no contamination history for this location. Although the site presents a risk for contamination due to used oil and other contaminants, the site is rated **Low** risk due to the nature of the facility and lack of contamination history.

## **Potential Contamination Site 4 – Tire Kingdom #6434**

**Facility ID: FLR000232124**

The Tire Kingdom #6434 facility is located at 10418 Gibsonton Drive. The facility consists of a large warehouse style building with eight car bays on the east side of the structure. A large, paved lot

surrounds the facility. Looking at historical aerials, it appears the facility was developed and built in January 2019, and was completed and operational by November of 2019.

According to the Nexus Information Portal, there was a permit in June of 2019 registering the facility as a hazardous waste generator. There is no additional information for this location. Although the site poses a risk for contamination with hydraulic fluids and used oils, the site is rated **Low** risk for potential contamination involvement due to the nature of the facility as well as the lack of contamination history.

#### **Potential Contamination Site 5 – Lowes of Riverview #1911**

##### **Facility ID: FLR000228536**

Lowes of Riverview #1911 is located at 10425 Gibsonton Dr. Lowes is a hardware store that includes several retail areas. The property includes a 5 acre parking lot on the northern extent and various loading bays on the southside of the property which includes a shed that houses hazardous waste. The facility was constructed in November 2005.

The facility is registered under the FDEP and EPA as a small quantity hazardous waste generator consisting of spent universal waste lamps and central accumulation area where waste is kept and divided into various containers. Containers are divided into toxic, flammable, corrosive, and oxidizing materials. The latest hazardous waste inspection report performed by the FDEP in June 2020, noted one minor violation; however, it was corrected before the inspection ended. The latest correspondence in February 2021 is between FDEP and the facility, renewing their registration in the hazardous waste program. Although there is a potential for contamination from the hazardous waste at the facility. The site is rated **Low** risk for potential contamination involvement due to the lack of contamination history and nature of the facility.

#### **Potential Contamination Site 6A – F.K.A. Majik Market #7405**

##### **Facility ID: 8624966/FLG913278**

The former Majik Market #3638 facility is located at 9803 US Hwy 301/10623 Gibsonton Drive. The facility consisted of a convenience store and retail petroleum pumps with three USTs, all with 8,000-gallon capacity. The exact date of UST installation is unknown, however; looking at historical aerials as well as documentation from the Nexus Information Portal, it can be assumed that the tanks were installed sometime around 1983-1987.

There is contamination history with this location. In 1992, the site fueling system failed tightness tests suggesting potential contamination. A contamination assessment report was published in 1992 identifying soil and groundwater contamination in the area of the tank pit. The tanks were removed in February 1999 and in May 1999 groundwater treatment and remediation took place. A dual-phase extraction system was operated for one week and 164,000 gallons were extracted. In 2016, more contamination was found in the surrounding soils, and five 40-gallon drums of soils, described as investigative derived wastes (IDW), were collected. Seven groundwater monitoring wells were installed in September 2016 to monitor remediation efforts. The most recent activity at the site is a

Low Scored Site Initiative (LSSI) proposal submitted May of 2023 through a third-party contractor. The goal of this proposal is to conduct an LSSI assessment and groundwater monitoring to achieve a determination of no further action (NFA). Due to the fact that site no longer has active petroleum tanks, and cleanup has not been completed, the site has indicated there are not widespread soil impacts evident. However, one soil sample and one groundwater sample indicated that there was still some contamination at the time of the report. It was stated that significant time has passed since the groundwater monitoring events and natural attenuation may have occurred, resulting in groundwater impacts being significantly less concentrated. The third party also stated that due to the groundwater impacts being significantly less concentrated, it is not likely that the groundwater impacts have migrated off-site. This site is rated **Medium** risk for potential contamination involvement and active remediation activities at the site.

#### **Potential Contamination Site 6B – CVS Pharmacy #3638**

**EPA ID: FLR000188094**

The CVS Pharmacy #3638 facility is located at 10623 Gibsonton Drive. The site consists of one large building with a drive-through pharmacy connection and a large, paved lot on all sides. The exact date of development is unknown, however historic aerials, Nexus Information portal data, and the Hillsborough County Property Appraiser website show that the facility was likely constructed between 1999-2002.

This potential contamination site is located on the same property as Potential Contamination Site 6A. Contamination history consists of what is discussed in Site 6A; however, there is no contamination documentation related to the CVS Pharmacy. During the latest annual inspection report from August 2012, minor violations were found in those containers were mislabeled; however, this was corrected before the end of inspection. The latest correspondence, with public agencies, was a FDEP/EPA Identification Number or status/information change in March of 2020.

Due to the nature of the site and lack of historical contamination presence, the facility is rated as **Low** risk for potential contamination involvement.

#### **Potential Contamination Site 7 – 7-Eleven Food Store #32854**

**Facility ID: 9802393/FLG913272**

The 7-Eleven Food Store #32854 facility is located at 9817 US Hwy 301. The facility consists of a large convenience store with active fueling stations. The convenience store and fueling stations are first seen in the 2002 historical aerials. There are two USTs on site, one with 10,000-gallon capacity and one with 15,000-gallon capacity. They were both installed in January of 2000.

There is contamination history with this site. On January 19, 2007, gasoline leaks were discovered in ground soils. Cleanup was initiated, and the Site Rehabilitation Completion Order (SRCO) was received on May 15, 2008. The most recent annual inspection report dated October 29, 2021, showed the facility was in major out of compliance for not repairing a broken boot liner, which has not yet caused a discharge or leak. There was an additional minor out of compliance violation for not completing an

incident investigation within 14 days. On November 1, 2021, the Environmental Protection Commission of Hillsborough County issued a return to compliance letter to the facility.

Given that the site has a history of contamination, which has since been resolved, and that the facility is an active gas station, the facility is rated as **Medium** for potential contamination involvement.

#### **Potential Contamination Site 8 – Robert Kissam**

##### **Facility ID: 97011**

The site address for Robert Kissam is 10012 US Highway 301. The facility is registered as an inactive waste tire collector. There are no records for this facility in the Facility Monitoring Test Site Inventory, for Water Assurance Compliance System (WACS)- Solid Waste.

The EDR report identified this facility as a potential contamination site, though there is no registered documentation in the Nexus Information Portal or the Oculus Database.

There is no contamination history at this facility. Due to the lack of contamination history and current nature of the facility, the site is rated as **Low** risk for potential contamination involvement.

#### **Potential Contamination Site 9 – Riverview Dry Cleaners Inc.**

##### **Facility ID: 9500107/ERIC\_4684**

The site address for Riverview Dry Cleaners is 9858 S US HWY 301. The facility is registered as an inactive dry cleaning facility; however, it's the intention by FDEP for the site to participate in the Dry Cleaner Solvent Program Cleanup Program

Not much is known about the inception of Riverview Dry Cleaners Inc. The former facility, on behalf of a third party environmental firm, reported soil contamination on sight from dry cleaning solvents in February 1997. At the time the facility was operating one drycleaning machine. Four soil borings were taken in the immediate vicinity of the machine as well as one outside the south side of the facility. This was of particular concern due to a potable drinking well operating within one mile of the facility. In June 1997, the facility's application to the Drycleaning Solvent Cleanup Program (DSCP) was approved and eventually registered into program in November of 2000. Nexus does not provide much any more information about the site until March 2009, when the Hillsborough County Department of Health started potable well surveying in the area. Well surveying occurred twice more in March 2014 and October 2018. No documentation of contamination was noted by the Hillsborough County Department of Health during the surveys. The latest correspondence pertains to allocation of funds for cleanup at the site to begin in May 2023.

Due to lack of contamination and current nature of the facility, the site is rated as **Low** risk for potential contamination involvement.

### **Potential Contamination Site 10 – Pool Time Supplies & Service Inc.**

#### **Facility ID: 9700127**

The site address for Pool Time Supplies & Services Inc. is 9832 US Highway 301. The facility participates in the Storage Tank Monitoring program, through FDEP.

The facility is registered as pool services vendor with two storage tanks containing chlorine compounds for pool maintenance. Pool Time Supplies & Service Inc. registered two (2) above ground storage tanks, one (1) 500-gallon tank and one (1) 1,500-gallon tank, to house chlorine compounds in August of 1995. There has been no indication of any other updates to the tank since the registration documents were filed.

Due to the nature of the site and lack of historical contamination presence, the facility is rated as **Low** risk for potential contamination involvement.

### **Potential Contamination Site 11 – Winn-Dixie #678**

#### **Facility ID: FLR000206094**

The site address for Winn-Dixie is 9822 #678 US HWY 301 S. The former grocery store is registered under the EPA and FDEP as a small quantity hazardous waste generating facility.

Not much is known about the inception of the grocery store. In August 2013, the facility was accepted into the FDEP's Hazardous Waste Inspection Program, on behalf of the EPA. The facility disposed of mercury containing waste, and pharmaceuticals. The facility was conditionally exempt from providing separate submissions for universal waste lamps and pharmaceuticals, due to the low volume of waste exported. The facility's official date of closure is unknown, though documentation supplied by FDEP in 2019 clearly states the facility is no longer in use. The latest correspondence on record is a site inspection for the closing of the facility in July 2019.

Due to the facility no longer being in use and lack of historical contamination presence, the facility is rated as **Low** risk for potential contamination involvement.

### **Potential Contamination Site 12 – Boyette Animal Hospital**

#### **Facility ID: FLR000115519**

The site address for Boyette Animal Hospital is 10931 Boyette Rd. The current veterinary clinic is registered under the EPA and FDEP as a small quantity hazardous waste generating facility.

Opening in 1998, Boyette Animal Hospital operates as a full service hospital for small animals coupled with grooming and boarding services. The main operations of the facility are housed in one approximately 9,000 square foot building with a large outbuilding designated as a pet boarding area. The hazardous waste of concern at the facility includes biomedical and pharmaceutical waste. Biomedical waste is managed by a third party and expired pharmaceuticals are returned to the supplier. Compliance inspections on record were performed FDEP and the Environmental Protection Commission of Hillsborough County (EPC) in January 2002, December 2004, and May 2005. During the

inspection in December 2004, FDEP noted two compliance violations concerning the lack of performing waste determinations when disposing of pharmaceuticals and disposing spent florescent lamps as solid waste. The latest correspondence was a follow-up inspection conducted in May 2005, which revealed that the facility had addressed the issue of performing waste determinations for contaminated pharmaceuticals. The fluorescent bulbs were now being retained for recycling through Chemical Pollution Control.

Due to the nature of the site and lack of historical contamination presence, the facility is rated as **Low** risk for potential contamination involvement.

#### **Potential Contamination Site 13 – Walgreens F.K.A. Chevron #426**

##### **Facility ID: 8627865**

The site address for Walgreens is 9627 & 9629 S US Hwy 301. The site consists of one large building with a drive-through pharmacy connection and a large, paved lot on all sides. Construction began in 2006 and the facility was operational by early 2007. The facility was formerly a gasoline station.

The former gasoline station previously consisted of four 30,000-gallon USTs, all installed October 1, 1980. There is contamination documented for this site. It was first approved for remediation efforts in 2011, however; the cleanup contractor did not receive access until November of 2018. Cleanup began on June 20, 2019, and is still ongoing. The current Walgreens facility has associated contamination sources and no documented contamination of its own, only the cleanup from the previous Chevron facility is present and ongoing. On-going remediation results via three monitoring wells (MW-1, MW-2, MW-2) published in March 2020, did not detect any petroleum constituents above applicable groundwater cleanup target levels (GCTLs). The latest correspondence on file is between Apex Companies LLC and FDEP regarding drilling four new monitoring wells to begin on July 19, 2023, which will help with remediation monitoring efforts at the site. All wells are to be drilled inside the footprint of the existing Walgreens parking lot and do not encroach on the project's new proposed right-of-way.

#### **Potential Contamination Site 14 – Wawa #5167**

##### **Facility ID: 9814308**

The Wawa #5167 facility is located at 9615 US Highway 301. The facility consists of a convenience store with active fueling stations. The retailer is first shown on historic aerials in 2015.

There are tank registrations submitted in September and November of 2014. There are three tanks with 20,000-gallon capacity, two of which are compartmentalized. The exact date of installation of these tanks is unknown, however looking at historical aerials, as well as documentation from the Nexus Information Portal, it can be assumed these tanks were installed somewhere around 2014. The most recent correspondence in November of 2021 denoted the facility returned to compliance after receiving major out of compliance violations in September of 2021. There is no petroleum leaking or contamination history for this site. Although there is a lack of contamination presence and history,

since the site is an active gasoline station facility, it is rated as **Medium** risk for potential contamination involvement.

#### **4.2 POTENTIAL IMPACTS TO SMF AND FPC SITES**

Preferred SMF and FPC sites have been screened for potential contamination involvement. This section provides a determination for potential contamination involvement in each SMF or FPC site based on the recommended build alternative. The potential risk for each pond site was determined by a number of factors including the proximity to potential contamination sites, the risk rating for each contamination site, and field review observations.

During the August 2023 field review, preferred pond sites were evaluated for potential contamination involvement. Reviews were conducted from FDOT ROW and on property where feasible. All preferred sites showed no indications for contamination involvement on-site; however, several sites are within the vicinity of contamination sites and therefore have the risk for potential contamination involvement. Risk ratings for each SMF/FPC site are shown in **Table 4-2**.

Based on a desktop review of the potential contamination sites identified in this report and the available information on the properties evaluated, it appears three (3) out of three (3) preferred SMF/FPC sites may have the potential for contamination involvement; however, all SMF/FPC sites are rated **Low** risk. The preferred SMF/FPC sites within 1,000 feet of at least one potential contamination site rated Medium or Low are discussed below. Information regarding potential contamination site proximity to the preferred SMF and FPC sites is also included in **Table 4-2**.

- SMF 1B is 1.07 acres at the western terminus of Towncenter River Lane. This recommended pond site is approximately 1000, 950 and 800 feet from potential contamination sites 1 – RaceTrac Petroleum Inc. formerly known as Raceway #999 (**Medium** risk), 2 Florida Super Wash S and S (Stars and Stripes Car Wash) (**Low** risk) and 3 – Tire Kingdom #6434 (**Low** risk), respectively. Due to the relatively far distance from these potential contamination sites, SMF 1B is rated as **Low** risk for potential for contamination involvement.
- FPC 1A is 1.49 acres and located at the western terminus of Towncenter River Lane, adjacent to SMF 1B. This recommended site is approximately 1000, 950, and 850 feet from potential contamination sites 1 – RaceTrac Petroleum Inc formerly known as Raceway #999 (**Medium** risk), 2 - Florida Super Wash S and S (Stars and Stripes Car Wash) (**Low** risk) and 3 – Tire Kingdom #6434 (**Low** risk), respectively. Due to the relatively far distance from these potential contamination sites, FPC 1 is rated as **Low** risk for potential for contamination involvement.
- SMF 2 is an existing 1.27 acre pond site located at the end of the project northeast of Boyette Road. The recommended pond site is approximately 850 and 275 feet from Potential Contamination Sites 11 – Winn Dixie #678 (**Low** risk) and 12 – Boyette Animal Hospital (**Low** risk). Due to the relatively far distance from these potential contamination sites, SMF 2 is rated as **Low** risk for potential for contamination involvement.



**Table 4-2 Preferred SMF/FPC Site Risk Ratings**

Preferred SMF or FPC	Risk Rating	Potential Contamination Sites within 1,000 feet	Approximate Distance to Preferred SMF or FPC (feet)
SMF 1B	Low	Site 1 – Medium Risk Site 2 – Medium Risk Site 3 – Low risk	1000 950 800
FPC 1A	Low	Site 1 – Medium Risk Site 2 – Medium Risk Site 3 – Low Risk Site 5 – Low Risk	1000 950 800 1000
SMF 2	Low	Site 11 – Low Risk Site 12 – Low Risk	850 275

Draft



## SECTION 5 SUMMARY AND CONCLUSIONS

All corridor properties within a half mile radius were evaluated to the extent necessary for potential contamination sources within or near the study area. Fifteen (15) were considered to have potential for contamination involvement. Based on review of available data, historical aeriels, and the field reviews, zero (0) sites were rated as **High** risk; six (6) sites were rated as **Medium** risk; eight (8) sites were rated as **Low** risk; and zero (0) sites were rated as **No** risk for potential contamination as shown in **Table 5-1** below

Preferred SMF site SMF 1B is approximately 1000 feet east of a potential contamination site rated medium, as well as 950 feet and 800 feet east of two potential contamination sites rated medium and low. FPC 1A is approximately 1000 feet west of a potential contamination site rated low, as well as 1000 feet, 950 feet, and 800 feet of potential contamination sites rated low and medium. SMF 2 is approximately 850 feet and 275 feet northeast of two potential contamination sites rated low. The relatively far distance of SMF 1B, FPC 1A, and SMF 2 from these sites indicate the potential for contamination involvement is **Low** within these preferred ponds.

**Table 5-1 Potential Contamination Site Ratings**

Risk Site Assessment Category	Number of Sites
High	0
Medium	6
Low	9
No	0
<b>Total</b>	<b>15</b>

Based on the conclusions of the study and the risk rating noted above, the following recommendations are made for this project:

1. For sites rated Low for potential contamination, no further action is required at this time. These sites/facilities have potential to impact the study area but based on select variables have been determined to have low risk to the corridor at this time. Variables that may change the risk rating include a facility's non-compliance with environmental regulations, new discharges to the soil or groundwater, and modifications to current permits. Should any of these variables change additional assessment of the facilities should be conducted.
2. For those locations with a risk rating of Medium, a Level II field screening should be conducted. These sites have been determined to have potential contaminants, which may impact the Gibsonton Drive corridor. A soil and groundwater sampling plan should be developed for each site. The sampling plan should provide sufficient detail as to the number of soil and groundwater samples to be obtained and the specific analytical test to be performed. A site location sketch for each facility showing all proposed boring locations and groundwater monitoring wells should be prepared.

Additional information may become available or site-specific conditions may change from the time this report was prepared and should be considered prior to acquiring ROW and/or proceeding with roadway construction.

Draft

## SECTION 6 REFERENCES

- Florida Department of Environmental Protection, Bureau of Petroleum Storage Systems (2019). *Tank Facility – Regulated Sites and Tank Information database*. <http://www.dep.state.fl.us/waste/categories/pcp/default.htm>, Accessed July 2023.
- Florida Department of Environmental Protection, Division of Waste Management. OCULUS Document Management System. <http://dwmedms.dep.state.fl.us/>, Accessed July 2023.
- Florida Department of Environmental Protection. Nexus Information Portal. <https://prodenv.dep.state.fl.us/DepNexus/public/searchPortal>, Accessed June 2023.
- Florida Department of Transportation (2008). *PD&E Manual Part 2 Chapter 20*. July 2023. <http://www.dot.state.fl.us/EMO/pubs/pdeman/pdeman1.shtm>
- Florida Department of Transportation (2022). Interstate 75/SR93A from Moccasin Wallow Road to South of US 301/State Road 43. Work Program Item Segment No.: 419235-2. *Contamination Screening Evaluation Report*.
- Florida Department of Transportation, State Topographic Bureau Thematic Mapping Section. *Florida Land Use, Cover and Forms Classification System*, Procedure No. 550-010-001-A, State Topographic Bureau Thematic Mapping Section, Tallahassee, FL. 1999.
- Mitchell, James W. et al., 1989. *Soil Survey of Hillsborough County, Florida*. USDA Soil Conservation Service in cooperation with University of Florida IFAS, Agricultural Experiment Stations and Soil Science Department.
- Hillsborough County Planning Department, Unincorporated Hillsborough County Comprehensive Plan. *2045 Future Land Use Map*. June 1, 2023. <https://planhillsborough.org/wpcontent/uploads/2023/04/Adopted Unincorporated FLU.pdf>, Accessed August 2023.
- U.S. Environmental Protection Agency. *Title 40 C.F.R., Chapter 1, Part 261.20*. [http://www.access.gpo.gov/nara/cfr/waisidx\\_99/40cfr261\\_99.html](http://www.access.gpo.gov/nara/cfr/waisidx_99/40cfr261_99.html), Accessed August 2023.

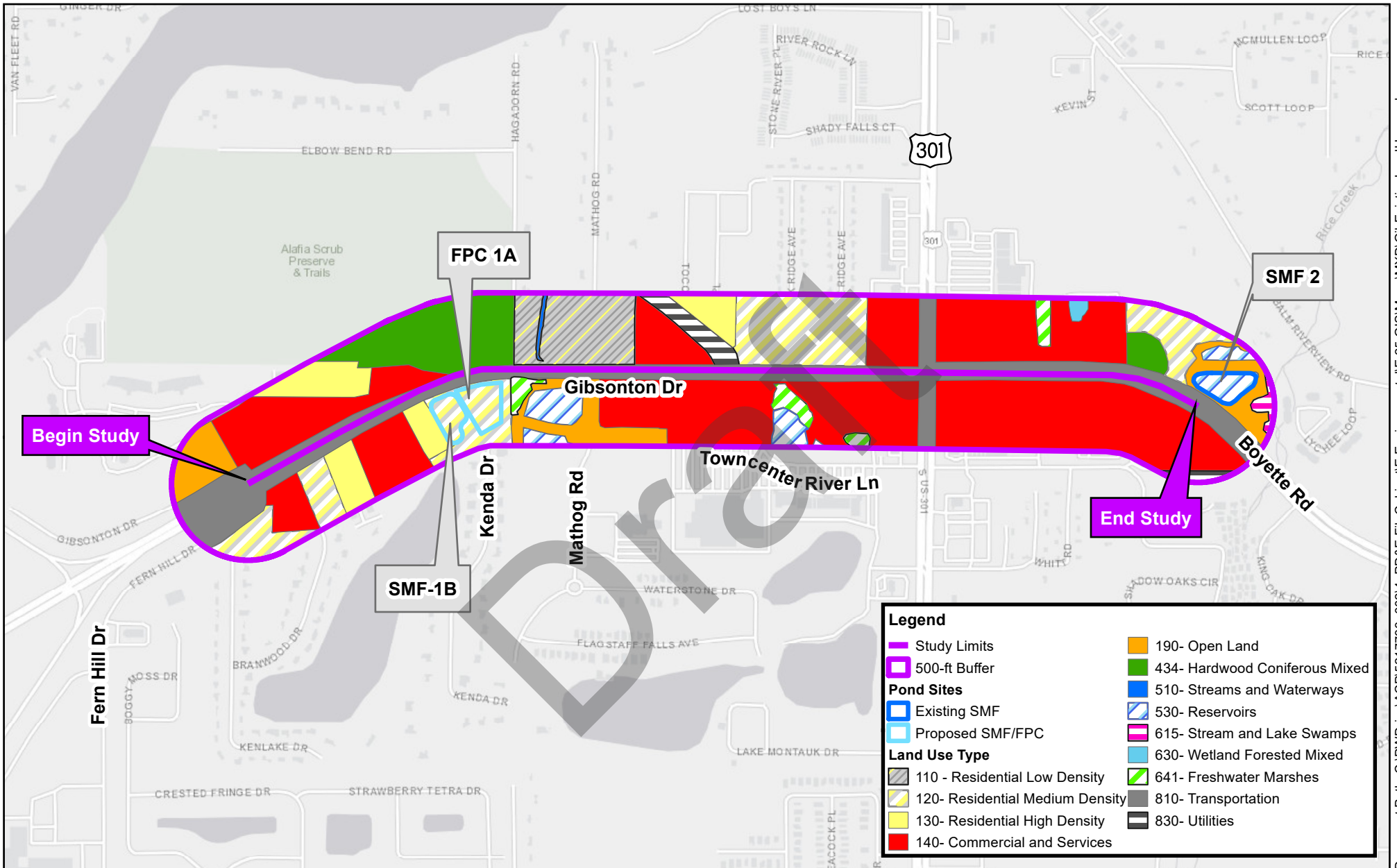
## APPENDICES

---

Appendix A	Existing and Future Land Use Maps
Appendix B	USGS Quadrangle Map
Appendix C	NRCS Soils Map
Appendix D	Relevant Excerpts from the Final ETDM Programming Screen Summary Report
Appendix E	Historical Aerials
Appendix F	EDR Database Report
Appendix G	Detailed Contamination Site Map
Appendix H	Photographs of Potential Contamination Sites

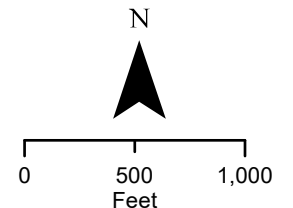
Draft

**APPENDIX A**  
Existing and Future Land Use Maps

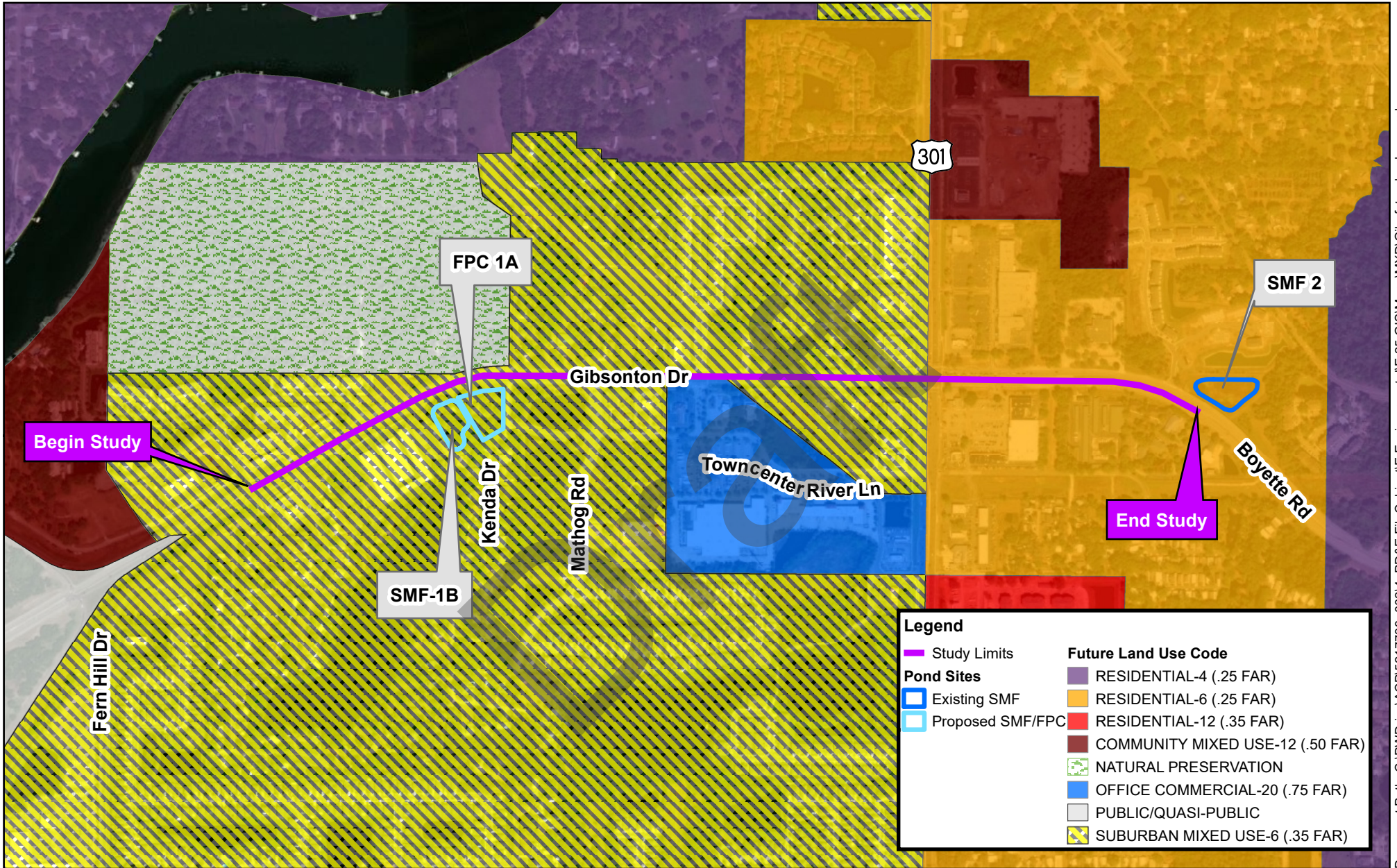


**Gibstonton Drive PD&E Study**  
*From Fern Hill Drive to US 301*  
 FPID: 450438-1  
 Hillsborough County

**Appendix A:  
 FLUCCS and  
 Existing Land Use Map**  
 Source: SWFMWD, ESRI







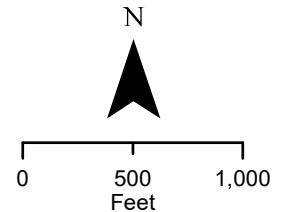
Legend	
Study Limits	<b>Future Land Use Code</b>
<b>Pond Sites</b>	RESIDENTIAL-4 (.25 FAR)
Existing SMF	RESIDENTIAL-6 (.25 FAR)
Proposed SMF/FPC	RESIDENTIAL-12 (.35 FAR)
	COMMUNITY MIXED USE-12 (.50 FAR)
	NATURAL PRESERVATION
	OFFICE COMMERCIAL-20 (.75 FAR)
	PUBLIC/QUASI-PUBLIC
	SUBURBAN MIXED USE-6 (.35 FAR)



**Gibstonton Drive PD&E Study**  
*From Fern Hill Drive to US 301*  
 FPID: 450438-1  
 Hillsborough County

## Appendix A: Future Land Use Map

Source: PlanHillsborough.org, ESRI

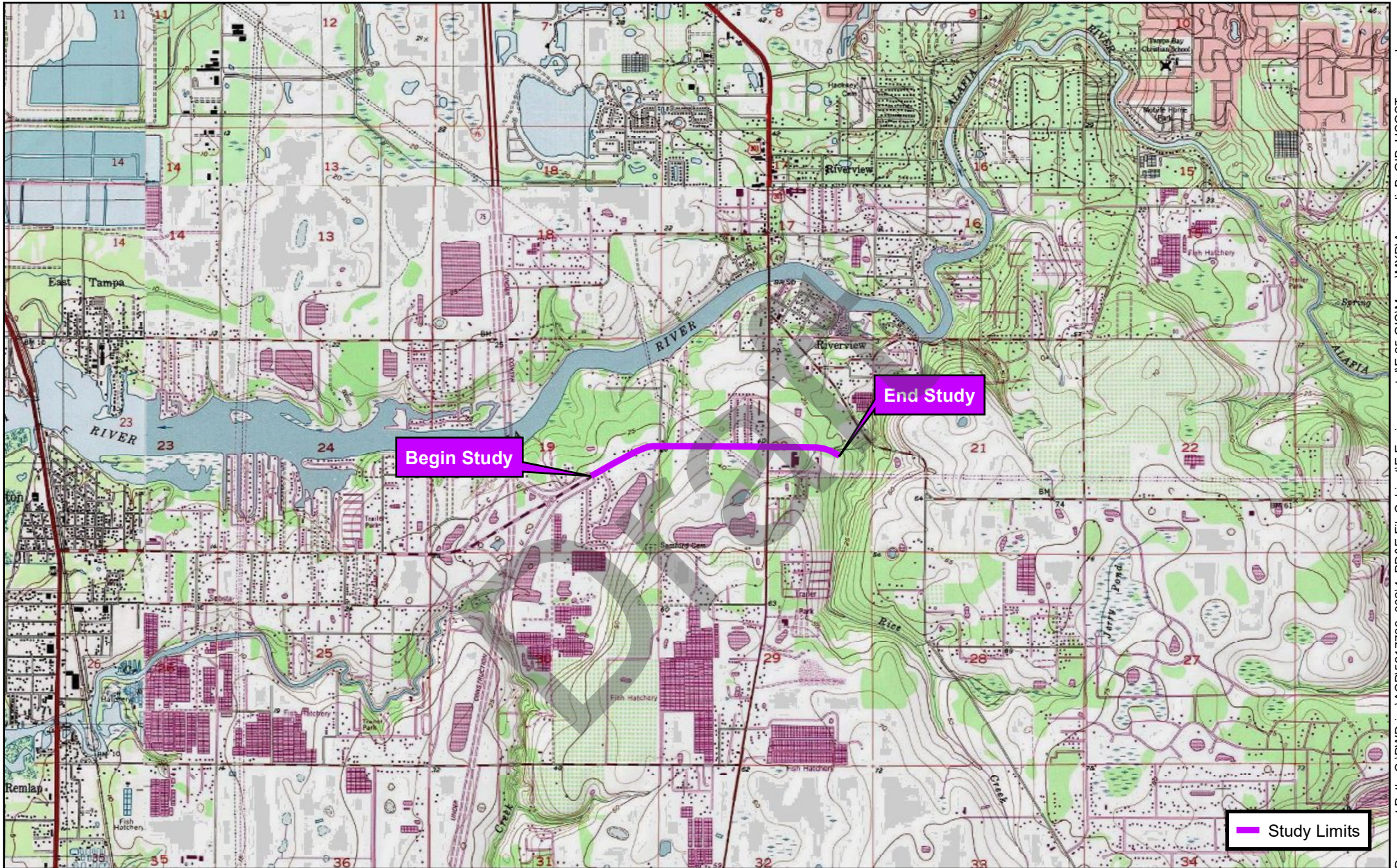


Draft

## **APPENDIX B**

### USGS Quadrangle Map





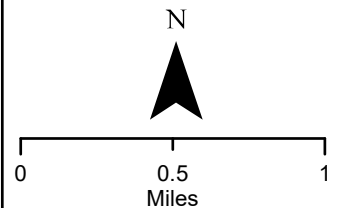
Document Path: C:\PWDrive\AC\16217733\_00214\_PD&E File\Cabinet\E\_Environmental\E\_25-GIS\Maps\MXD\AppendixB\_GIB\_USGSTopo.mxd



**Gibston Drive PD&E Study**  
*From Fern Hill Drive  
 to US 301*

FPID: 450438-1  
 Hillsborough County

**Appendix B:  
 USGS  
 Quadrangle Map**  
 Source: ESRI, USGS 2013

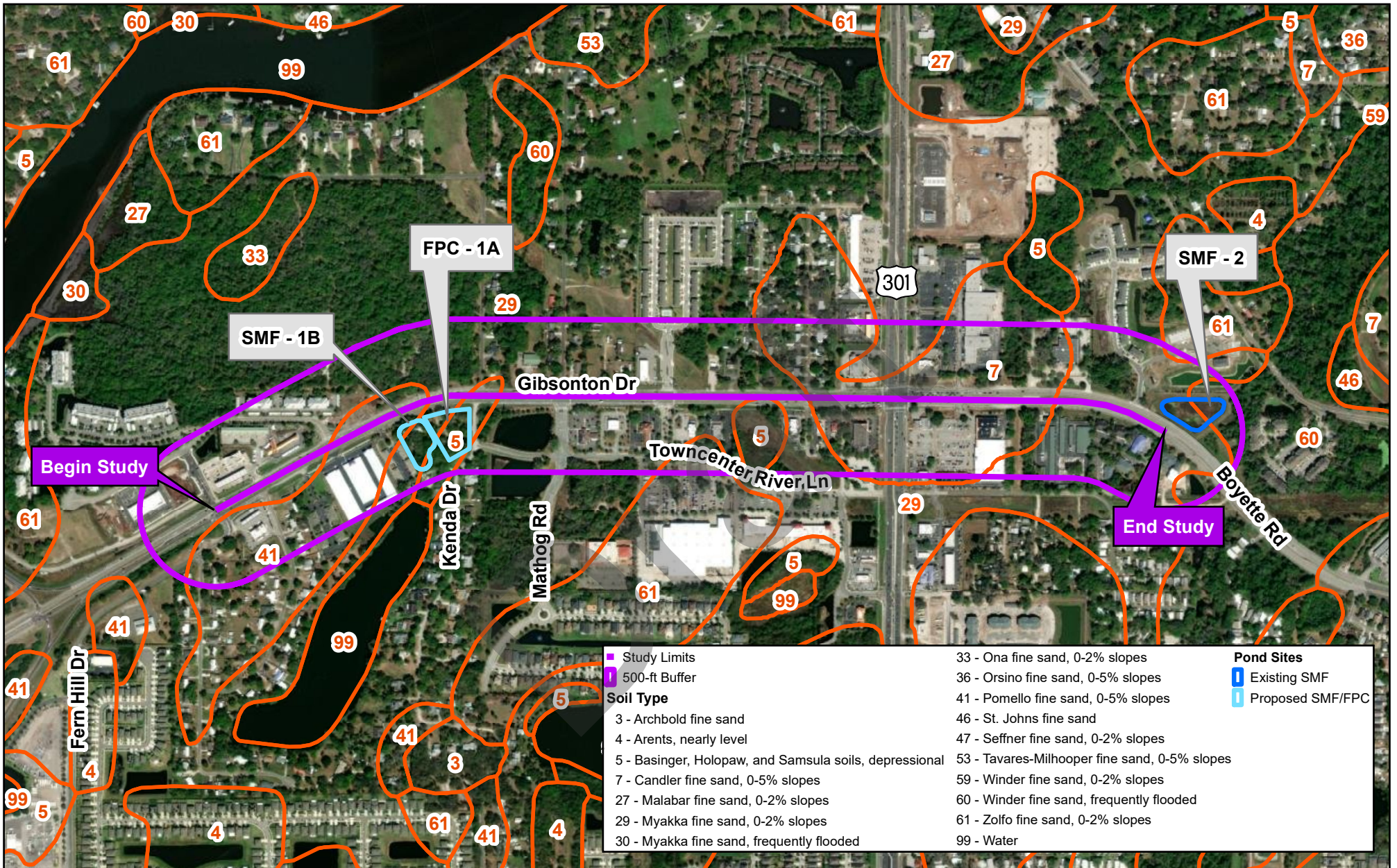




Draft

**APPENDIX C**

NRCS Soils Map

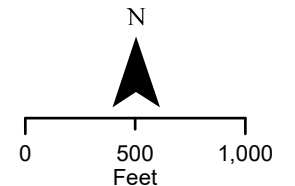


## Gibstonton Drive PD&E Study

From Fern Hill Drive  
to US 301

FPID: 450438-1  
Hillsborough County

## Appendix C: NRCS Soils Map



Source: ESRI, NRCS

# **APPENDIX D**

## Relevant Excerpts from the Final ETDM Programming Screen Summary Report





## Florida Department of Transportation

**RON DESANTIS**  
GOVERNOR

605 Suwannee Street  
Tallahassee, FL 32399-0450

**JARED W. PERDUE, P.E.**  
SECRETARY

# ETDM Summary Report

**Project 14493 - Gibsonton Drive from Fern Hill Drive to US 301**

**Final Programming Screen - Published on 10/27/2022**

**Generated by Wendy Lasher (on behalf of FDOT District 7)**

**Printed on: 10/27/2022**

The environmental review, consultation, and other actions required by applicable federal environmental laws for this project are being, or have been, carried out by FDOT pursuant to 23 U.S.C. §327 and a Memorandum of Understanding dated 05/26/2022 and executed by FHWA and FDOT.

### Table of Contents

<b>Chapter 1 Overview</b>	1
<b>Chapter 2 Project Details</b>	3
2.1. Goal of the Screening Event	3
2.2. Project Description	3
2.3. Purpose and Need	3
2.4. Summary of Public Comments	3
2.5. Planning Consistency Status	3
2.6. Federal Consistency Determination	4
2.7. Additional Consistency Information	4
2.8. USCG Navigational Determination	4
2.9. Lead Agency	4
2.10. Exempted Agencies	4
2.11. Project Documents	4
2.12. Sociocultural Data Reports	4
2.13. Cultural Resources Reports	5
<b>Chapter 3 Analysis Areas</b>	6
3.1. Gibsonton Drive	6
<b>Chapter 4 Eliminated Alternatives</b>	46
<b>Chapter 5 Project Scope</b>	47
5.1. General Project Commitments	47
5.2. Anticipated Permits	47
5.3. Anticipated Technical Studies	47
5.4. Class Of Action Determination Report	47

# #14493 - Gibsonton Drive from Fern Hill Drive to US 301

**Planning Organization:** FDOT District 7

**Phase:** Programming Screen

**District:** District 7

**County:** Hillsborough

**From:** Fern Hill Drive

**To:** US 301

**Plan ID:**

**Financial Management No.:** 450438-1-22-01

**Federal Involvement:** FHWA Funding, Other Federal Permit

**Contact Information:** Name: Ashley Henzel Phone: 8139756433 E-mail: Ashley.Henzel@dot.state.fl.us

**Snapshot Data From:** Programming Screen Summary Report Re-published on 10/27/2022 by Lasher, Wendy

## Screening Summary Chart

Topics and Categories are reflective of what was in place at the time of the screening event.

	Social and Economic						Cultural and Tribal			Natural				Physical							
	Social	Economic	Land Use Changes	Mobility	Aesthetic Effects	Relocation Potential	Farmlands	Section 4(f) Potential	Historic and Archaeological Sites	Recreational and Protected Lands	Wetlands and Surface Waters	Water Resources	Floodplains	Protected Species and Habitat	Coastal and Marine	Noise	Air Quality	Contamination	Infrastructure	Navigation	Special Designations
<b>Gibsonton Drive</b> From: Fern Hill Drive To: US 301 Re-Published: 10/27/2022 Reviewed from 04/08/2022 to 05/23/2022	3	1	2	1	2	2	N/A	3	2	3	3	3	2	3	2	3	2	3	2	N/A	2

Natural				
<a href="#">Wetlands and Surface Waters</a>	3	Moderate	<a href="#">US Environmental Protection Agency</a>	05/20/2022
<a href="#">Wetlands and Surface Waters</a>	2	Minimal	<a href="#">US Army Corps of Engineers</a>	05/19/2022
<a href="#">Wetlands and Surface Waters</a>	2	Minimal	<a href="#">US Fish and Wildlife Service</a>	05/18/2022
<a href="#">Wetlands and Surface Waters</a>	2	Minimal	<a href="#">Southwest Florida Water Management District</a>	05/17/2022
<a href="#">Wetlands and Surface Waters</a>	2	Minimal	<a href="#">FDEP - State 404 Program</a>	05/13/2022
<a href="#">Wetlands and Surface Waters</a>	N/A	N/A / No Involvement	<a href="#">National Marine Fisheries Service</a>	04/11/2022
<a href="#">Water Resources</a>	3	Moderate	<a href="#">US Environmental Protection Agency</a>	05/20/2022
<a href="#">Water Resources</a>	2	Minimal	<a href="#">FL Department of Environmental Protection</a>	05/19/2022
<a href="#">Water Resources</a>	3	Moderate	<a href="#">Southwest Florida Water Management District</a>	05/17/2022
<a href="#">Floodplains</a>	2	Minimal	<a href="#">Southwest Florida Water Management District</a>	05/17/2022
<a href="#">Protected Species and Habitat</a>	3	Moderate	<a href="#">Hillsborough TPO</a>	06/24/2022
<a href="#">Protected Species and Habitat</a>	3	Moderate	<a href="#">FL Department of Agriculture and Consumer Services</a>	05/23/2022
<a href="#">Protected Species and Habitat</a>	2	Minimal	<a href="#">US Fish and Wildlife Service</a>	05/18/2022
<a href="#">Protected Species and Habitat</a>	2	Minimal	<a href="#">Southwest Florida Water Management District</a>	05/17/2022
<a href="#">Protected Species and Habitat</a>	3	Moderate	<a href="#">FL Fish and Wildlife Conservation Commission</a>	05/10/2022
<a href="#">Coastal and Marine</a>	2	Minimal	<a href="#">Southwest Florida Water Management District</a>	05/17/2022
<a href="#">Coastal and Marine</a>	N/A	N/A / No Involvement	<a href="#">National Marine Fisheries Service</a>	04/11/2022
Physical				
<a href="#">Air Quality</a>	2	Minimal	<a href="#">US Environmental Protection Agency</a>	05/19/2022
<a href="#">Contamination</a>	3	Moderate	<a href="#">US Environmental Protection Agency</a>	05/20/2022
<a href="#">Contamination</a>	2	Minimal	<a href="#">FL Department of Environmental Protection</a>	05/19/2022
<a href="#">Contamination</a>	2	Minimal	<a href="#">Southwest Florida Water Management District</a>	05/17/2022
<a href="#">Navigation</a>	N/A	N/A / No Involvement	<a href="#">US Army Corps of Engineers</a>	05/19/2022
Special Designations				
<a href="#">Special Designations</a>	N/A	N/A / No Involvement	<a href="#">US Environmental Protection Agency</a>	05/19/2022
<a href="#">Special Designations</a>	0	None	<a href="#">Southwest Florida Water Management District</a>	05/17/2022

## Project Effects Details for Gibsonton Drive

### Social and Economic - Social

<p><b>Coordinator Summary Degree of Effect:</b> 3 <b>Moderate</b></p> <p><b>Response By</b>          FDOT District 7 08/17/2022</p> <p><b>Comments</b>          USEPA DOE: Moderate          Hillsborough County TPO: Minimal          FDOT Recommended DOE: <b>Moderate</b></p> <p>The Florida Department of Transportation (FDOT) has evaluated comments from the US Environmental Protection Agency (USEPA) and Hillsborough County Transportation Planning Organization (TPO) and recommends a Degree of Effect (DOE) of Moderate.</p> <p>The Environmental Screening Tool (EST) Sociocultural Data Report (SDR) was used for demographic data (the SDR can be found within the Community Coordination of the EST). The SDR uses the Census 2015 - 2019 American Community Survey (ACS) data and reflects the approximation of the population based on the area of the 500-foot project buffer area intersecting the Census block groups along the project corridor. Using the 500-foot project buffer area, the SDR identified the following demographics:</p> <p>Population and Income          The SDR identified 146 households with a population of 363 people. The median household income in the project area is \$72,188 compared to the median household income in Hillsborough County of \$58,884. Approximately 6.89% of households are below poverty level. A further review of the US Environmental Protection Agency (USEPA) EJSCREEN Mapping Tool identified low income percentage areas along the project with 24% located along the westbound lanes and 44% located along the eastbound lanes throughout the project limits.</p>
---

None Found.

**Comments on Effects to Resources**

None Found.

**Recommended Avoidance, Minimization, and Mitigation Opportunities**

None Found.

## Physical - Contamination

**Coordinator Summary Degree of Effect:** **3** **Moderate**

**Response By**

FDOT District 7 08/17/2022

**Comments**

USEPA DOE: Moderate  
FDEP DOE: Minimal  
SWFWMD DOE: Minimal  
FDOT Recommended DOE: **Moderate**

The Florida Department of Transportation (FDOT) has evaluated comments from the US Environmental Protection Agency (USEPA), Florida Department of Environmental Protection (FDEP), and Southwest Florida Water Management District (SWFWMD) and recommends a Degree of Effect (DOE) of Moderate.

Contamination resources that the Environmental Screening Tool (EST) Geographic Information Systems (GIS) analysis identified are:

100-foot Project Buffer Area

Biomedical waste facilities (4)  
DRASTIC Coverage for the Intermediate, Floridan, and Surficial Aquifer Systems  
Onsite sewage (4)  
US Environmental Protection Agency (USEPA) National Pollutant Discharge Elimination Systems (NPDES) (10)  
USEPA Resource Conservation and Recovery Act (RCRA) Regulated Facilities (3)

Additional Resources within the 200-foot Project Buffer Area

DRASTIC Coverage for the Intermediate, Floridan, and Surficial Aquifer Systems  
Florida Department of Environmental Protection (FDEP) NPDES Stormwater Facilities and Activities (1)  
Onsite sewage (3)  
Petroleum contamination monitoring sites (3)  
Storage tank contamination monitoring sites (4)  
Super Act Risk Source (1)  
USEPA NPDES (9)

Additional Resources within the 500-foot Project Buffer Area

Biomedical waste facilities (2)  
Florida Department of Environmental Protection (FDEP) NPDES Stormwater Facilities and Activities (1)  
Hazardous waste facilities (3)  
Onsite sewage (1)  
Petroleum contamination monitoring sites (2)  
Storage tank contamination monitoring sites (3)  
Super Act Risk Sources (2)  
USEPA NPDES (9)  
USEPA RCRA Regulated Facilities (2)

The USEPA listed the potential contamination sites within the project buffer area and stated this project is within the Alafia Scrub Nature Preserve. The USEPA assigned a Moderate DOE for contamination due to the project's location and the proposed project area's sensitivity to contamination. Soils, groundwater, and surface waters have the potential to be affected adversely by contaminated sites. The contamination of groundwater can result in poor drinking water quality and loss of water supply. Petroleum hydrocarbons are the primary focus of site and risk assessments. The petroleum constituents that may negatively impact human health are:

- Aromatic hydrocarbons (benzene ethylbenzene, toluene, and xylenes)
- Polycyclic aromatic hydrocarbons
- Gasoline additives (MTBE and TBA)
- Combustion emissions from fuels

If there is an encounter with any subsurface hazardous wastes, it can contaminate groundwater and degrade land use. If these wastes are not cleaned up, the property may become a brownfield site.

The USEPA recommended that if any petroleum storage tanks are impacted or removed during the construction phase of the project, conduct sampling and analysis of soils and groundwater to determine if petroleum and hydrocarbon pollutants are present above regulatory levels. The USEPA recommended the completion of corrective actions before the commencement of project activities.

The FDEP noted that there are three hazardous waste facilities within the 500-ft. project buffer area. Any land clearing or construction debris must be characterized for proper disposal. Potentially hazardous materials must be properly managed in accordance with Chapter 62-730, F.A.C. In addition, any solid wastes or other non-hazardous debris must be managed in accordance with Chapter 62-701, F.A.C. Petroleum cleanups must be managed in accordance with Chapter 62-770, F.A.C. Please be advised that a new rule, 62-780, F.A.C., became effective on April 17, 2005. In addition, Chapters 62-770, 62-777, 62-782 and 62-785, F.A.C., were amended on April 17, 2005, to incorporate recent statutory changes. Depending on the findings of the environmental assessments, there are "off-property" notification responsibilities potentially associated with this project. These rules may be found at the following website: <http://www.dep.state.fl.us/waste/>

The FDEP added that based on their experience, the accurate identification, characterization and cleanup of sites requires experienced consulting

personnel and laboratory support, management commitment of the project developers and their representatives, and will likely be very time-consuming. Early planning to address these issues is essential to meet construction and cleanup (if required) timeframes. Innovative technologies, such as special storm water management systems, engineering controls and institutional controls, such as conditions on water production wells and dewatering restrictions, may be required, depending on the results of environmental assessments.

The SWFWMD stated that if encountered and disturbed during construction, any contaminated site could result in surface and / or groundwater water pollution. While the proposed roadway widening footprint may not directly impact contaminated sites, proposed storm water management systems (if applicable) and other project construction activities should avoid these areas. The SWFWMD assigned a DOE based on the potential need for increased coordination or effort associated with the SWFWMD's proprietary or regulatory interests and obligations. For this project, a DOE of "Minimal" was assigned to this issue due to the present belief that future Environmental Resource Permit (ERP) permitting is expected to be routine for potential pollution sources (particularly the hazardous waste facilities and petroleum contamination monitoring sites).

The SWFWMD noted that water use and well construction information is now available in the EST and similar information can be obtained from the SWFWMD's Permits Map Viewer, Well Construction Permit Search and Water Use Permit Search web sites as follows:  
- <http://www18.swfwmd.state.fl.us/search/search/wcpsimple.aspx>  
- <http://www18.swfwmd.state.fl.us/search/search/searchwupsimple.aspx>

The SWFWMD recommended that to minimize groundwater and surface water pollution potential, the following actions should be considered by the FDOT:

- Conduct an Environmental Audit at the appropriate level to identify specific facilities of interest and to develop a plan for their proper removal or abandonment;
- Coordinate with FDEP and USEPA, and prepare an appropriate Contamination Assessment Report;
- Avoid known contaminated sites where possible in the selection of the project alignment. If discovered during the recommended soils investigation, contamination should be remediated properly so as to eliminate the potential for ground water contamination;
- If applicable, avoid / minimize all construction activity in proximity to known sinkholes along or near the project's alignment;
- Confirm the presence or absence of existing potable supply wells, both public and domestic (refer to the GIS well information above), and precisely identify all potential sources of contamination within the path of construction or in proximity of the proposed surface water management systems;
- Thoroughly evaluate potential stormwater treatment pond sites for the presence of contamination and eliminate contaminated sites as potential pond sites;
- Design and construct stormwater management facilities to avoid breaching the upper confining unit; and
- Temporary drainage and erosion control through areas of potential contamination may be important considerations for the FDOT and their construction contractor.

The SWFWMD added that contamination sources such as existing fuel storage tanks, fuel pumps, and septic tanks shall be removed or abandoned properly. In addition, existing wells in the path of construction shall be properly plugged and abandoned by a licensed well contractor - Reference: Rule 40D-3.531, Florida Administrative Code, available at <http://www.swfwmd.state.fl.us/permits/rules/>.

Contamination will be evaluated, and a detailed contamination screening evaluation will be conducted during the Project Development & Environment (PD&E) study and a Contamination Screening Evaluation Report (CSER) will be prepared. The CSER will include additional regulatory analysis, limited field reviews, and selected review of regulatory agency files to obtain a better understanding of the nature and severity of the potential contamination sites. Impacts to contaminated sites will be avoided or minimized to the best extent practicable. Any source identified will be assessed to determine the need for remediation during construction.

### 3 US Environmental Protection Agency (05/20/2022 07:52:00 AM)

#### Contamination Degree of Effect:

Moderate

#### Reviewed By:

Amanetta Somerville

#### Coordination Document:

#### Technical Studies

Contamination Screening Evaluation Report

#### Comments:

Permit or Technical Study Required

#### Direct Effects

#### Identified Resources and Level of Importance

The Preliminary Environmental Discussion and GIS Reports provided by FDOT identifies potential sources of sub-surface contamination reported within the 500-foot project buffer. There are 3 Hazardous Waste Facilities, 5 RCRA regulated facilities, 8 Onsite Sewage sites, 5 Petroleum Contamination Monitoring Sites, 3 Super Act Risk Sources, 7 Storage Tank Contamination Monitoring sites, and 28 U.S. EPA National Pollutant Discharge Elimination System sites. Within the 200-ft project buffer, the Floridian Aquifer System Contamination Potential (FAVA) for 45 acres of the proposed project area has a most vulnerable rating indicating the area's susceptibility to contamination. Additionally, this project is within the Alafia Scrub Nature Preserve. The EPA assigns a Moderate degree of effect for contamination due to the project's location and the proposed project area's sensitivity to contamination.

#### Comments on Effects to Resources

Soils, groundwater, and surface waters have the potential to be affected adversely by contaminated sites. The contamination of groundwater can result in poor drinking water quality and loss of water supply. Petroleum hydrocarbons are the primary focus of site and risk assessments. The petroleum constituents that may negatively impact human health are

- aromatic hydrocarbons (benzene ethylbenzene, toluene, and xylenes)
- Polycyclic aromatic hydrocarbons
- Gasoline additives (MTBE and TBA)
- Combustion emissions from fuels

If there is an encounter with any subsurface hazardous wastes, it can contaminate groundwater and degrade land use. If these wastes are not cleaned up, the property may become a brownfield site.

#### Recommended Avoidance, Minimization, and Mitigation Opportunities

If any petroleum storage tanks are impacted or removed during the construction phase of the project, conduct sampling and analysis of soils and groundwater to determine if petroleum and hydrocarbon pollutants are present above regulatory levels. The EPA recommends the completion of

corrective actions before the commencement of project activities.

**Additional Comments (optional)**

None Found.

**Indirect Effects**

**Identified Resources and Level of Importance**

None Found.

**Comments on Effects to Resources**

None Found.

**Recommended Avoidance, Minimization, and Mitigation Opportunities**

None Found.

**2 FL Department of Environmental Protection (05/19/2022 12:23:44 PM)**

**Contamination Degree of Effect:**

Minimal

**Reviewed By:**

Chris Stahl

**Coordination Document:**

No Involvement

**Direct Effects**

**Identified Resources and Level of Importance**

GIS data indicates that there are three hazardous waste facilities within the 500-ft. project buffer zone.

**Comments on Effects to Resources**

Any land clearing or construction debris must be characterized for proper disposal. Potentially hazardous materials must be properly managed in accordance with Chapter 62-730, F.A.C. In addition, any solid wastes or other non-hazardous debris must be managed in accordance with Chapter 62-701, F.A.C. Petroleum cleanups must be managed in accordance with Chapter 62-770, F.A.C.

Please be advised that a new rule, 62-780, F.A.C., became effective on April 17, 2005. In addition, Chapters 62-770, 62-777, 62-782 and 62-785, F.A.C., were amended on April 17, 2005, to incorporate recent statutory changes. Depending on the findings of the environmental assessments, there are "off-property" notification responsibilities potentially associated with this project. These rules may be found at the following website: <http://www.dep.state.fl.us/waste/>

Based on our experience, the accurate identification, characterization and cleanup of sites requires experienced consulting personnel and laboratory support, management commitment of the project developers and their representatives, and will likely be very time-consuming. Early planning to address these issues is essential to meet construction and cleanup (if required) timeframes. Innovative technologies, such as special storm water management systems, engineering controls and institutional controls, such as conditions on water production wells and dewatering restrictions, may be required, depending on the results of environmental assessments.

**Recommended Avoidance, Minimization, and Mitigation Opportunities**

None Found.

**Additional Comments (optional)**

None Found.

**Indirect Effects**

**Identified Resources and Level of Importance**

None Found.

**Comments on Effects to Resources**

None Found.

**Recommended Avoidance, Minimization, and Mitigation Opportunities**

None Found.

**2 Southwest Florida Water Management District (05/17/2022 08:11:53 AM)**

**Contamination Degree of Effect:**

Minimal

**Reviewed By:**

Monte Ritter

**Coordination Document:**

Permit or Technical Study Required

**Direct Effects**

**Identified Resources and Level of Importance**

The Southwest Florida Water Management District (SWFWMD) utilized the FDOT's Environmental Screening Tool (EST) and Florida Department of Environmental Protection's (FDEP's) Map Direct for identifying contaminated sites within 500-feet of the proposed roadway widening project that may affect subsequent Environmental Resource Permits (ERPs) for the FDOT. These include the following contaminated sites from the EST and FDEP's Map Direct:

Hazardous Waste Facilities: (3) reported locations

Petroleum Contamination Monitoring Sites: (5) reported locations

From the EST, the proposed roadway widening project does not lie within a Sensitive Karst Area. Also, no subsidence incident reports were reported within 500 feet of this project.



From the EST, the roadway project area is characterized by a three-aquifer system that includes the Surficial, Intermediate and Floridan aquifers. Within a 500 foot buffer of the proposed project, the pollution potential of the Surficial aquifer is high as indicated by DRASTIC weighted index of 181. The pollution potential of the Intermediate aquifer is low as indicated by DRASTIC weighted indexes between 89 and 99. The pollution potential of the Floridan aquifer is low as indicated by DRASTIC weighted index of 127.

FAVA II Surficial Aquifer System:

Classified as "No Data" for 100% of the project area within a 500 foot buffer.

FAVA II Intermediate Aquifer System:

Classified as "More Vulnerable" for approximately 98% of the project area within a 500 foot buffer.

Classified as "Most Vulnerable" for approximately 2% of the project area within a 500 foot buffer.

FAVA II Floridan Aquifer System:

Classified as "Most Vulnerable" for 100% of the project area within a 500 foot buffer.

Water use and well construction information is now available in the EST under Contamination > Permits > SWFWMD Well Construction Permits.

Useful information includes the permit number, name of the permittee, well casing diameter(s), street address of the well(s), well driller name and the approximate location(s) by latitude / longitude. As of April, 2022, the EST indicates 66 SWFWMD Well Construction Permits have been issued within 500 feet of the proposed roadway widening project area. Similar information can be obtained from the SWFWMD's Permits Map Viewer, Well Construction Permit Search and Water Use Permit Search web sites as follows:

<http://www18.swfwmd.state.fl.us/search/search/wcpsimple.aspx>

<http://www18.swfwmd.state.fl.us/search/search/wuupsimple.aspx>

The EST also indicates no Limited Use Drinking Water Wells are located within 500 feet of the proposed roadway widening project.

#### Comments on Effects to Resources

If encountered and disturbed during construction, any contaminated site could result in surface and / or groundwater water pollution. While the proposed roadway widening footprint may not directly impact contaminated sites, proposed storm water management systems (if applicable) and other project construction activities should avoid these areas.

The SWFWMD has assigned a Degree of Effect (DOE) based on the potential need for increased coordination or effort associated with the SWFWMD's proprietary or regulatory interests and obligations. For this project, a DOE of "Minimal" was assigned to this issue due to the present belief that future ERP permitting is expected to be routine for:

- Potential pollution sources (particularly the hazardous waste facilities and petroleum contamination monitoring sites).

#### Recommended Avoidance, Minimization, and Mitigation Opportunities

To minimize groundwater and surface water pollution potential, the following actions should be considered by the FDOT:

- Conduct an Environmental Audit at the appropriate level to identify specific facilities of interest and to develop a plan for their proper removal or abandonment;

- Coordinate with FDEP & USEPA, and prepare an appropriate Contamination Assessment Report;

- Avoid known contaminated sites where possible in the selection of the project alignment. If discovered during the recommended soils investigation, contamination should be remediated properly so as to eliminate the potential for ground water contamination;

- If applicable, avoid / minimize all construction activity in proximity to known sinkholes along or near the project's alignment;

- Confirm the presence or absence of existing potable supply wells, both public and domestic (refer to the GIS well information above), and identify precisely all potential sources of contamination within the path of construction or in proximity of the proposed surface water management systems;

- Thoroughly evaluate potential stormwater treatment pond sites for the presence of contamination and eliminate contaminated sites as potential pond sites;

- Design and construct stormwater management facilities to avoid breaching the upper confining unit;

- Temporary drainage & erosion control through areas of potential contamination may be important considerations for the FDOT and their construction contractor.

Contamination sources such as existing fuel storage tanks, fuel pumps, and septic tanks shall be removed or abandoned properly. In addition, existing wells in the path of construction shall be properly plugged and abandoned by a licensed well contractor - Reference: Rule 40D-3.531, Florida Administrative Code, available at <http://www.swfwmd.state.fl.us/permits/rules/>.

#### Additional Comments (optional)

None Found.

#### Indirect Effects

##### Identified Resources and Level of Importance

None Found.

##### Comments on Effects to Resources

None Found.

##### Recommended Avoidance, Minimization, and Mitigation Opportunities

None Found.

## Physical - Infrastructure

Coordinator Summary Degree of Effect: **2** Minimal

#### Response By

FDOT District 7 08/17/2022

#### Comments

FDOT Recommended DOE: **Minimal**

The Florida Department of Transportation (FDOT) recommends a Degree of Effect (DOE) of Minimal.

The Environmental Screening Tool (EST) Geographic Information System (GIS) analysis identified two Electric Power Transmission Lines as infrastructure resources within the 500-foot project buffer area. The two Electric Power Transmission Lines intersect the project between Alafia Trace Boulevard and Oak Ridge Avenue near the end of the project. Utility lines primarily run along the westbound lanes of the corridor at the beginning of the project, then along the eastbound lanes toward the end of the corridor, both with intermittent crossovers throughout the project.

The FDOT will conduct continuous coordination with appropriate stakeholders and will take all measures to avoid and/or minimize harm to any infrastructure resources.

No ETAT Reviews were submitted for the Infrastructure Topic.

Issues/Resources	Sig	Sig?	NoSig	NoInv	NoIm	Comments
5. Floodplains			X			The highest DOE is Minimal. During the Project Development and Environment (PD&E) study, engineering design features and hydrological drainage structures will be designed such that stormwater transport, flow, and discharge meet or exceed flood control requirements. A Location Hydraulics Report will be prepared as part of the PD&E study.
6. Coastal Zone Consist.			X			The Florida Department of Environmental Protection (FDEP) State Clearinghouse granted Coastal Zone Consistency with Comments on May 24, 2022. The Southwest Florida Water Management District (SWFWMD) commented that it appears this project will have the potential for wetland and/or surface water impacts. A noticing letter will be sent to corresponding agencies at the receipt of the application for the permit. The agencies will have 21 days to request additional information or to add conditions for the permit. The requested information will become completeness items for the permit.
7. Coastal Barrier Resources				X		
8. Protected Species and Habitat			X			The highest DOE is Moderate. Wildlife and habitat will be evaluated, and a Natural Resources Evaluation (NRE) will be prepared during the Project Development and Environment (PD&E) study to document any involvement with protected species and habitat.
9. Essential Fish Habitat				X		The National Marine Fisheries Service (NMFS) assigned a DOE of No Involvement and Southwest Florida Water Management District (SWFWMD) assigned a Minimal. The Environmental Screening Tool (EST) Geographic Information System (GIS) analysis did not identify any coastal and marine resources within the 500-foot project buffer area. The proposed project is anticipated to have no involvement with coastal or marine resources.
<b>D. Physical</b>						
1. Highway Traffic Noise			X			There are residential and commercial areas located within the project's 500-foot project buffer area. The Environmental Screening Tool (EST) Geographic Information System (GIS) analysis also identified community features which may be sensitive to potential noise effects. A noise analysis will be conducted during the Project Development and Environment (PD&E) study and documented in the Noise Study Report.
2. Air Quality			X			This portion Hillsborough County has not been designated as non-attainment or maintenance for ozone, carbon monoxide (CO), particulate matter (PM), or any of the National Ambient Air Quality Standards (NAAQS) in accordance with the Clean Air Act.
3. Contamination			X			The highest DOE is Moderate. A contamination screening evaluation will be conducted during the Project Development and Environment (PD&E) study and a Contamination Screening Evaluation Report (CSER) will be prepared.
4. Utilities and Railroads			X			The FDOT will conduct continuous coordination with appropriate stakeholders and will take all measures to avoid and/or minimize harm to any infrastructure resources.
5. Construction			X			
6. Bicycles and Pedestrians			X			Sidewalks are present along the westbound lanes of the corridor for the entire length of the project and on the eastbound lanes from Kenda Drive to US 301. There are no designated bike lanes, but the existing paved shoulder could provide opportunities for bicyclists. Capacity improvements to Gibsonton Drive will evaluate opportunities for bicycle and pedestrian facilities which would increase safety and could tie into the existing bicycle and pedestrian facilities at the Alafia Scrub Preserve and along US 301. Bicycle and pedestrian facilities will be evaluated as part of the Project Development and Environment (PD&E) study.
7. Navigation				X		A DOE of No Involvement was assigned by the US Army Corp of Engineers (USACE). The Environmental Screening Tool (EST) Geographic Information System (GIS) analysis did not identify any potential navigable waterways within the 500-foot project buffer area. The proposed project is expected to have no involvement with navigation resources.

\* Potential Impact Determination: Sig = Significant Impact; Sig? = Question of Significance; NoSig = No Significant Impact; NoInv = No Involvement, Resource is absent; NoIm = No Impact.

## Class of Action Determination

Class of Action	Other Actions	Lead Agency	Cooperating	Participating Agencies
Type 2 Categorical Exclusion	None	FDOT Office of Environmental Management	No Cooperating Agencies have been identified.	US Army Corps of Engineers

The EST GIS analysis also identified the potential one previously recorded historic building within the 200-foot buffer area. This resource is detailed under the Historic and Archaeological Sites topic.

The FDOT will take all measures to develop avoidance alternatives and/or measures to minimize harm to these resources to the greatest extent practicable. If applicable, coordination will occur with the Office of Environmental Management and the Officials with Jurisdiction during the Project Development and Environment (PD&E) study. The proposed project is expected to result in minimal involvement with Section 4(f) resources.

## Historic and Archaeological Sites

### Analysis Area

**Areas:** Gibsonton Drive

**Degree of Effect:** Minimal

The Environmental Screening Tool (EST) Geographic Information System (GIS) analysis identified one previously recorded historic building within the 200-foot project buffer area. This building (8H11301) would have been located at 10010 Gibsonton Drive (8H11301); however, according to aerials, it was demolished in 2010. There are no other previously recorded cultural resources (archaeological or historic sites, resource groups, cemeteries, or bridges) within the 500-foot project buffer area.

There have been nine previous cultural resource surveys conducted between 1979 and 2020 within the 500-foot project buffer area. In 2020, a Historic Resources Survey Update (Survey No. 27061) was conducted for Interstate (I-75) to the west of the current project corridor. This survey included the portion of Gibsonton Drive within the project area between Fern Hill Drive to west of Kenda Drive. Survey No. 11974 (2002) was conducted for Boyette Road. There are two surveys, Nos. 2940 (1984) and 17586 (2009), for intersecting US 301. Survey No. 10759 (2004) and 16427 (2009) are associated with the nearby Alafia Scrub Preserve. Survey No. 816 (1979) was an archaeological and historical survey of the Tampa-Hillsborough 201 Wastewater Treatment Facility plan. The remaining two surveys, Nos. 3014 (1991) and 5867 (1999), were conducted for a gas and water pipeline, respectively.

Based on Google Earth street views, the project corridor is situated in an urban area and lined with residential and commercial development that is both historic (50 years of age or older) and non-historic in nature. According to EST GIS, there are six parcels within the 500-foot project area that have potential for historic buildings constructed in 1970 or prior. There are seven parcels with potential buildings from 1971 to 1975, and 11 parcels with potential buildings from 1976 to 1980. The project corridor does not appear to include any historic districts that would be potentially eligible for listing in the National Register of Historic Places (NRHP).

A Cultural Resource Assessment Survey (CRAS) will be prepared for this project and will include archaeological and historic resources field survey. The proposed project is expected to result in minimal involvement with historic and archaeological resources.

## Recreational and Protected Lands

### Analysis Area

**Areas:** Gibsonton Drive

**Degree of Effect:** Enhanced

The Environmental Screening Tool (EST) Geographic Information System (GIS) analysis identified the following recreation areas within the 500-foot project buffer area:

- Existing Trails (Alafia Scrub Preserve and South US Highway 301)
- Florida Managed Area (Alafia Scrub Nature Preserve)
- Local Florida Parks and Recreational Facility Boundaries [Alafia Scrub Preserve and Trails (Nature Park/Preserve)]

Capacity improvements to Gibsonton Drive will evaluate opportunities for bicycle and pedestrian facilities which could enhance access to existing bicycle and pedestrian facilities at the Alafia Scrub Preserve and along US 301.

## Physical

### Noise

#### Analysis Area

**Areas:** Gibsonton Drive

**Degree of Effect:** Moderate

The Environmental Screening Tool (EST) Geographic Information System (GIS) analysis Water Management District (WMD) Florida Land Use and Land Cover dataset identified Commercial and Services; Residential, Medium Density (Two-Five Dwelling Units Per Acre); Transportation; Residential, Low Density (Less Than Two Dwelling Units Per Acre); and Open Land as the five-major existing land uses within the 500-foot project buffer area. The WMD

Residential Areas data shows that residential areas within the project's 500-foot project buffer area include:

- Residential, Medium Density (Two-Five Dwelling Units per Acre) - 20.67 acres (16.66%)
- Residential, Low Density (Less than Two Dwelling Units per Acre) - 11.70 acres (9.43%)
- Residential, High Density (Six or More Dwelling Units per Acre) - 10.33 acres (8.32%)

Commercial and Services land use consists of 35.21 acres (28.39%) within the 500-foot project buffer area.

There are no existing noise barriers.

The EST Geographic Information System (GIS) analysis also identified community features which may be sensitive to potential noise effects within the 500-foot project buffer area. These community features are listed under the Social topic.

The proposed project is expected to result in moderate involvement regarding the traffic noise issue. Traffic noise will be analyzed in detail during the PD&E study and documented in the Noise Study Report as part of the PD&E study in accordance with Part 2, Chapter 18 of the FDOT PD&E Manual.

## Air Quality

### Analysis Area

**Areas:** Gibsonton Drive

**Degree of Effect:** None

This portion of Hillsborough County has not been designated as nonattainment or maintenance for ozone, carbon monoxide (CO), particulate matter (PM), or any of the National Ambient Air Quality Standards (NAAQS) in accordance with the Clean Air Act.

The proposed project is expected to have no impact on air quality.

## Contamination

### Analysis Area

**Areas:** Gibsonton Drive

**Degree of Effect:** Minimal

The Environmental Screening Tool (EST) Geographic Information System (GIS) analysis identified the following potential contamination sites located within the 500-foot project buffer area:

- Biomedical waste facilities (6)
- DRASTIC Coverage for the Intermediate, Floridan, and Surficial Aquifer Systems
- Florida Department of Environmental Protection (FDEP) NPDES Stormwater Facilities and Activities
- Hazardous waste facilities (3)
- NPDES Stormwater Permit
- Onsite sewage (8)
- Petroleum contamination monitoring sites (5)
- Storage tank contamination monitoring sites (7)
- Super Act Risk Sources (3)
- US Environmental Protection Agency (USEPA) National Pollutant Discharge Elimination Systems (NPDES) (28)
- USEPA Resource Conservation and Recovery Act (RCRA) Regulated Facilities (5)

Contamination will be evaluated, and a detailed contamination screening evaluation will be conducted during the PD&E study. Any source identified will be assessed to determine the need for remediation before and/or during construction.

The proposed project is expected to result in minimal involvement with potential sources of contamination.

## Infrastructure

### Analysis Area

**Areas:** Gibsonton Drive

**Degree of Effect:** Minimal

The Environmental Screening Tool (EST) Geographic Information System (GIS) analysis identified two Electric Power Transmission Lines as infrastructure resources within the 500-foot project buffer area. The two Electric Power Transmission Lines intersect the project between Alafia Trace Boulevard and Oak Ridge Avenue near the end of the project. Utility lines primarily run along the westbound lanes of the corridor at the beginning of the

Draft

**APPENDIX E**

Historical Aerials



## **Gibsonton Drive PD&E Study**

Gibsonton Drive from Fern Hill Drive to US301

Riverview, FL 33578

Inquiry Number: 7091515.5

August 22, 2022



# The EDR Aerial Photo Decade Package



6 Armstrong Road, 4th floor  
Shelton, CT 06484  
Toll Free: 800.352.0050  
[www.edrnet.com](http://www.edrnet.com)



**Site Name:**

Gibson Drive PD&E Study  
 Gibson Drive from Fern Hill  
 Riverview, FL 33578  
 EDR Inquiry # 7091515.5

**Client Name:**

American Consulting Engineers of FL, LL  
 2818 Cypress Ridge Blvd. Suite 200  
 Wesley Chapel, FL 33544  
 Contact: Sydney Canfield



Environmental Data Resources, Inc. (EDR) Aerial Photo Decade Package is a screening tool designed to assist environmental professionals in evaluating potential liability on a target property resulting from past activities. EDR's professional researchers provide digitally reproduced historical aerial photographs, and when available, provide one photo per decade.

**Search Results:**

<u>Year</u>	<u>Scale</u>	<u>Details</u>	<u>Source</u>
2017	1"=750'	Flight Year: 2017	USDA/NAIP
2013	1"=750'	Flight Year: 2013	USDA/NAIP
2010	1"=750'	Flight Year: 2010	USDA/NAIP
2007	1"=750'	Flight Year: 2007	USDA/NAIP
1999	1"=750'	Acquisition Date: January 01, 1999	USGS/DOQQ
1995	1"=750'	Acquisition Date: January 01, 1995	USGS/DOQQ
1991	1"=750'	Flight Date: April 01, 1991	FDOT
1987	1"=750'	Flight Date: October 22, 1987	USGS
1980	1"=750'	Flight Date: October 06, 1980	FDOT
1976	1"=750'	Flight Date: January 09, 1976	FDOT
1973	1"=750'	Flight Date: February 17, 1973	FDOT
1969	1"=750'	Flight Date: July 06, 1969	USGS
1965	1"=750'	Flight Date: October 27, 1965	FDOT
1957	1"=750'	Flight Date: March 23, 1957	U of FL
1950	1"=750'	Flight Date: April 07, 1950	USGS
1948	1"=750'	Flight Date: February 02, 1948	U of FL
1938	1"=750'	Flight Date: November 28, 1938	U of FL

**When delivered electronically by EDR, the aerial photo images included with this report are for ONE TIME USE ONLY. Further reproduction of these aerial photo images is prohibited without permission from EDR. For more information contact your EDR Account Executive.**

**Disclaimer - Copyright and Trademark Notice**

This Report contains certain information obtained from a variety of public and other sources reasonably available to Environmental Data Resources, Inc. It cannot be concluded from this Report that coverage information for the target and surrounding properties does not exist from other sources. NO WARRANTY EXPRESSED OR IMPLIED, IS MADE WHATSOEVER IN CONNECTION WITH THIS REPORT. ENVIRONMENTAL DATA RESOURCES, INC. SPECIFICALLY DISCLAIMS THE MAKING OF ANY SUCH WARRANTIES, INCLUDING WITHOUT LIMITATION, MERCHANTABILITY OR FITNESS FOR A PARTICULAR USE OR PURPOSE. ALL RISK IS ASSUMED BY THE USER. IN NO EVENT SHALL ENVIRONMENTAL DATA RESOURCES, INC. BE LIABLE TO ANYONE, WHETHER ARISING OUT OF ERRORS OR OMISSIONS, NEGLIGENCE, ACCIDENT OR ANY OTHER CAUSE, FOR ANY LOSS OF DAMAGE, INCLUDING, WITHOUT LIMITATION, SPECIAL, INCIDENTAL, CONSEQUENTIAL, OR EXEMPLARY DAMAGES. ANY LIABILITY ON THE PART OF ENVIRONMENTAL DATA RESOURCES, INC. IS STRICTLY LIMITED TO A REFUND OF THE AMOUNT PAID FOR THIS REPORT. Purchaser accepts this Report "AS IS". Any analyses, estimates, ratings, environmental risk levels or risk codes provided in this Report are provided for illustrative purposes only, and are not intended to provide, nor should they be interpreted as providing any facts regarding, or prediction or forecast of, any environmental risk for any property. Only a Phase I Environmental Site Assessment performed by an environmental professional can provide information regarding the environmental risk for any property. Additionally, the information provided in this Report is not to be construed as legal advice.

Copyright 2022 by Environmental Data Resources, Inc. All rights reserved. Reproduction in any media or format, in whole or in part, of any report or map of Environmental Data Resources, Inc., or its affiliates, is prohibited without prior written permission.

EDR and its logos (including Sanborn and Sanborn Map) are trademarks of Environmental Data Resources, Inc. or its affiliates. All other trademarks used herein are the property of their respective owners.





INQUIRY #: 7091515.5

YEAR: 2017

— = 750'







INQUIRY #: 7091515.5

YEAR: 2013

— = 750'







INQUIRY #: 7091515.5

YEAR: 2010

— = 750'







INQUIRY #: 7091515.5

YEAR: 2007

— = 750'







INQUIRY #: 7091515.5

YEAR: 1999

— = 750'







INQUIRY #: 7091515.5

YEAR: 1995

— = 750'



Subject boundary not shown because it exceeds image extent or image is not georeferenced.





INQUIRY #: 7091515.5

YEAR: 1991

— = 750'







INQUIRY #: 7091515.5

YEAR: 1987

— = 750'







INQUIRY #: 7091515.5

YEAR: 1980

— = 750'







INQUIRY #: 7091515.5

YEAR: 1976

— = 750'







INQUIRY #: 7091515.5

YEAR: 1973

— = 750'







INQUIRY #: 7091515.5

YEAR: 1969

— = 750'







INQUIRY #: 7091515.5

YEAR: 1965

— = 750'






INQUIRY #: 7091515.5

YEAR: 1957

— = 750'








INQUIRY #: 7091515.5

YEAR: 1950

— = 750'







INQUIRY #: 7091515.5

YEAR: 1948

— = 750'







INQUIRY #: 7091515.5

YEAR: 1938

— = 750'



Draft

# APPENDIX F

## EDR Report

**Gibsonton Drive PD&E Study**

Gibsonton Drive from Fern Hill Drive to US301  
Riverview, FL 33578

Inquiry Number: 7091515.2s

August 18, 2022

**The EDR Radius Map™ Report with GeoCheck®**



6 Armstrong Road, 4th floor  
Shelton, CT 06484  
Toll Free: 800.352.0050  
[www.edrnet.com](http://www.edrnet.com)

# TABLE OF CONTENTS

<u>SECTION</u>	<u>PAGE</u>
Executive Summary .....	ES1
Overview Map .....	2
Detail Map .....	3
Map Findings Summary .....	4
Map Findings .....	8
Orphan Summary .....	756
Government Records Searched/Data Currency Tracking .....	GR-1
 <b><u>GEOCHECK ADDENDUM</u></b>	
Physical Setting Source Addendum .....	A-1
Physical Setting Source Summary .....	A-2
Physical Setting SSURGO Soil Map .....	A-5
Physical Setting Source Map .....	A-10
Physical Setting Source Map Findings .....	A-12
Physical Setting Source Records Searched .....	PSGR-1

*Thank you for your business.*  
Please contact EDR at 1-800-352-0050  
with any questions or comments.

### Disclaimer - Copyright and Trademark Notice

This Report contains certain information obtained from a variety of public and other sources reasonably available to Environmental Data Resources, Inc. It cannot be concluded from this Report that coverage information for the target and surrounding properties does not exist from other sources. **NO WARRANTY EXPRESSED OR IMPLIED, IS MADE WHATSOEVER IN CONNECTION WITH THIS REPORT. ENVIRONMENTAL DATA RESOURCES, INC. SPECIFICALLY DISCLAIMS THE MAKING OF ANY SUCH WARRANTIES, INCLUDING WITHOUT LIMITATION, MERCHANTABILITY OR FITNESS FOR A PARTICULAR USE OR PURPOSE. ALL RISK IS ASSUMED BY THE USER. IN NO EVENT SHALL ENVIRONMENTAL DATA RESOURCES, INC. BE LIABLE TO ANYONE, WHETHER ARISING OUT OF ERRORS OR OMISSIONS, NEGLIGENCE, ACCIDENT OR ANY OTHER CAUSE, FOR ANY LOSS OF DAMAGE, INCLUDING, WITHOUT LIMITATION, SPECIAL, INCIDENTAL, CONSEQUENTIAL, OR EXEMPLARY DAMAGES. ANY LIABILITY ON THE PART OF ENVIRONMENTAL DATA RESOURCES, INC. IS STRICTLY LIMITED TO A REFUND OF THE AMOUNT PAID FOR THIS REPORT.** Purchaser accepts this Report "AS IS". Any analyses, estimates, ratings, environmental risk levels or risk codes provided in this Report are provided for illustrative purposes only, and are not intended to provide, nor should they be interpreted as providing any facts regarding, or prediction or forecast of, any environmental risk for any property. Only a Phase I Environmental Site Assessment performed by an environmental professional can provide information regarding the environmental risk for any property. Additionally, the information provided in this Report is not to be construed as legal advice.

Copyright 2020 by Environmental Data Resources, Inc. All rights reserved. Reproduction in any media or format, in whole or in part, of any report or map of Environmental Data Resources, Inc., or its affiliates, is prohibited without prior written permission.

EDR and its logos (including Sanborn and Sanborn Map) are trademarks of Environmental Data Resources, Inc. or its affiliates. All other trademarks used herein are the property of their respective owners.



## EXECUTIVE SUMMARY

A search of available environmental records was conducted by Environmental Data Resources, Inc (EDR). The report was designed to assist parties seeking to meet the search requirements of EPA's Standards and Practices for All Appropriate Inquiries (40 CFR Part 312), the ASTM Standard Practice for Environmental Site Assessments (E1527-21), the ASTM Standard Practice for Environmental Site Assessments for Forestland or Rural Property (E 2247-16), the ASTM Standard Practice for Limited Environmental Due Diligence: Transaction Screen Process (E 1528-14) or custom requirements developed for the evaluation of environmental risk associated with a parcel of real estate.

### TARGET PROPERTY INFORMATION

#### ADDRESS

GIBSONTON DRIVE FROM FERN HILL DRIVE TO US301  
RIVERVIEW, FL 33578

#### COORDINATES

Latitude (North): 27.8571030 - 27° 51' 25.57"  
Longitude (West): 82.3338720 - 82° 20' 1.93"  
Universal Transverse Mercator: Zone 17  
UTM X (Meters): 368668.5  
UTM Y (Meters): 3081916.5  
Elevation: 29 ft. above sea level

### USGS TOPOGRAPHIC MAP ASSOCIATED WITH TARGET PROPERTY

Target Property Map: 11530746 RIVERVIEW, FL  
Version Date: 2018  
North Map: 11509873 BRANDON, FL  
Version Date: 2018

### AERIAL PHOTOGRAPHY IN THIS REPORT

Portions of Photo from: 20150510  
Source: USDA

MAPPED SITES SUMMARY

Target Property Address:  
 GIBSONTON DRIVE FROM FERN HILL DRIVE TO US301  
 RIVERVIEW, FL 33578

Click on Map ID to see full detail.

MAP ID	SITE NAME	ADDRESS	DATABASE ACRONYMS	RELATIVE ELEVATION	DIST (ft. & mi.) DIRECTION
<a href="#">A1</a>	CREEK VIEW	GIBSONTON DR/BOYETTE	FINDS	Higher	1 ft.
<a href="#">2</a>	RACETRAC PETROLEUM I	10108 GIBSONTON DR	EDR Hist Auto	Lower	1 ft.
<a href="#">B3</a>	RIVERVIEW PROFESSION	10101 GIBSONTON DR	FINDS, ECHO	Lower	1 ft.
<a href="#">A4</a>		US 301 & GIBSONTON D	SPILLS	Higher	1 ft.
<a href="#">B5</a>	RACETRAC PROJECT NO.	10032 GIBSONTON DR	FINDS, ECHO	Lower	1 ft.
<a href="#">B6</a>	RACETRAC - GIBSONTON	10032 GIBSONTON DR	ECHO	Lower	1 ft.
<a href="#">B7</a>	RACETRAC #2489	10032 GIBSONTON DR	UST, ASBESTOS, Financial Assurance, NPDES	Lower	1 ft.
<a href="#">C8</a>	SUNCOAST SCHOOLS FED	10405 GIBSONTON DR	UIC	Higher	10, 0.002, ESE
<a href="#">C9</a>	TIRE KINGDOM #6434	10418 GIBSONTON DR	FINDS	Higher	11, 0.002, East
<a href="#">C10</a>	TIRE KINGDOM #6434	10418 GIBSONTON DR	ECHO	Higher	11, 0.002, East
<a href="#">C11</a>	TIRE KINGDOM #6434	10418 GIBSONTON DR	RCRA-VSQQ	Higher	11, 0.002, East
<a href="#">A12</a>	USPS RIVERVIEW MAIN	10810 BOYETTE RD	NPDES	Higher	19, 0.004, East
<a href="#">A13</a>	USPS RIVERVIEW MAIN	10810 BOYETTE RD	FINDS, ECHO	Higher	19, 0.004, East
<a href="#">B14</a>	A & V DEVELOPMENT CO	10039 GIBSONTON DRIV	NPDES	Lower	66, 0.013, WSW
<a href="#">A15</a>	WALGREENS US HWY 301	9627 & 9629 SOUTH US	FINDS, ECHO	Higher	73, 0.014, East
<a href="#">B16</a>	RIVERVIEW TOWNCENTER	UNKNOWN	FINDS, ECHO	Lower	79, 0.015, WSW
<a href="#">B17</a>	MOBIL-RIVERVIEW #659	10039 GIBSONTON DR	UST, Financial Assurance	Lower	79, 0.015, WSW
<a href="#">A18</a>	T O C RETAIL INC	9803 US HWY 301	EDR Hist Auto	Higher	92, 0.017, East
<a href="#">A19</a>	MAJIK MARKET #7405	9803 US HWY 301	RGA LUST	Higher	92, 0.017, East
<a href="#">A20</a>	MAJIK MARKET	9803 US HIGHWAY 301	FINDS, ECHO	Higher	92, 0.017, East
<a href="#">21</a>	TIRE KINGDOM AT ALAF	9603 ALAFIA TRACE BL	NPDES	Higher	97, 0.018, ENE
<a href="#">D22</a>	NESSAS CHEVRON #426	10624 GIBSONTON DR	LUST, UST, CLEANUP SITES, DWM CONTAM, Financial...	Higher	129, 0.024, East
<a href="#">D23</a>	NESSAS CHEVRON #426	10624 GIBSONTON DR	RGA LUST	Higher	129, 0.024, East
<a href="#">24</a>	FIFTH THIRD BANK - R	10417 GIBSONTON DR	FINDS, ECHO	Higher	130, 0.025, ESE
<a href="#">B25</a>		RACEWAY, 10032 GIBSO	SPILLS	Lower	132, 0.025, WSW
<a href="#">A26</a>	RFS FOOD SHOP #251	9627 HWY 301	RGA LUST	Higher	142, 0.027, East
<a href="#">A27</a>	NESSAS CHEVRON #426	9627 HWY 301	RGA LUST	Higher	142, 0.027, East
<a href="#">A28</a>	NESSAS CHEVRON GAS S	9627 US HIGHWAY 301	FINDS, ECHO	Higher	142, 0.027, East
<a href="#">A29</a>	VENTO FOOD SHOP #251	9627 HWY 301	RGA LUST	Higher	142, 0.027, East
<a href="#">A30</a>	RADIANT FOOD STORE #	9627 HWY 301	RGA LUST	Higher	142, 0.027, East
<a href="#">31</a>	STARS & STRIPES CAR	10110 GIBSONTON DR	FINDS, ECHO	Lower	151, 0.029, WSW
<a href="#">E32</a>	CVS PHARMACY #3638	10623 GIBSONTON DR	FINDS, ECHO	Higher	165, 0.031, East
<a href="#">E33</a>	MAJIK MARKET #7405	10623 GIBSONTON DR	LUST, UST, CLEANUP SITES, DWM CONTAM, Financial...	Higher	165, 0.031, East
<a href="#">E34</a>	CVS PHARMACY #3638	10623 GIBSONTON DR	RCRA-VSQQ	Higher	165, 0.031, East
<a href="#">A35</a>	WAWA FLORIDA LLC #51	9617 US HIGHWAY 301	FINDS, ECHO	Higher	172, 0.033, East
<a href="#">A36</a>	WAWA FLORIDA LLC #51	9617 US HIGHWAY 301	RCRA-VSQQ	Higher	172, 0.033, East
<a href="#">A37</a>	WAWA #5167	9615 HWY 301 S	UST, Financial Assurance	Higher	177, 0.034, East
<a href="#">C38</a>	MATTRESS FIRM - RIVE	UNKNOWN	FINDS, ECHO	Higher	180, 0.034, ESE
<a href="#">39</a>	PROFESSIONAL OFFICES	10006-10019 PARK PLA	FINDS, ECHO	Lower	201, 0.038, WSW

MAPPED SITES SUMMARY

Target Property Address:  
 GIBSONTON DRIVE FROM FERN HILL DRIVE TO US301  
 RIVERVIEW, FL 33578

Click on Map ID to see full detail.

MAP ID	SITE NAME	ADDRESS	DATABASE ACRONYMS	RELATIVE ELEVATION	DIST (ft. & mi.) DIRECTION
<a href="#">E40</a>	POOL TIME SUPPLIES &	9818 US 301 S	SSTS	Higher	265, 0.050, East
<a href="#">E41</a>	POOL TIME SUPPLIES &	9818 US 301 S	ICIS, FINDS, ECHO	Higher	265, 0.050, East
<a href="#">D42</a>	KWIK SERV #9954	US 301 SR 43 & GIBSO	UST	Higher	267, 0.051, East
<a href="#">E43</a>	WINN-DIXIE #678	9822 US HIGHWAY 301	RCRA NonGen / NLR, FINDS, ECHO	Higher	278, 0.053, East
<a href="#">F44</a>	POOL TIME SUPPLIES &	9832 US HWY 301 S	AST	Higher	308, 0.058, East
<a href="#">F45</a>	POOL TIME	9832 US 301 S	SSTS	Higher	308, 0.058, East
<a href="#">F46</a>	POOL TIME SUPPLIES &	9832 US 301 S	SSTS	Higher	308, 0.058, East
<a href="#">F47</a>	RIVERVIEW DRY CLEANE	9858 US HIGHWAY 301	PRIORITYCLEANERS, CLEANUP SITES, DWM CONTAM	Higher	384, 0.073, ESE
<a href="#">F48</a>	RIVERVIEW DRY CLEANE	9858 HWY 301 S	FINDS, ECHO	Higher	384, 0.073, ESE
<a href="#">F49</a>	NELSON COMMUNICATION	9858 US HIGHWAY 301	EDR Hist Cleaner	Higher	384, 0.073, ESE
<a href="#">D50</a>	BUILDING SCIENCES CO	9613-23 US HIGHWAY 3	ASBESTOS	Higher	420, 0.080, ENE
<a href="#">D51</a>	WAWA- US HIGHWAY 301	9613 US HWY 301 S	NPDES	Higher	420, 0.080, ENE
<a href="#">D52</a>	WAWA- US HIGHWAY 301	9613 US HWY 301 S	FINDS, ECHO	Higher	420, 0.080, ENE
<a href="#">E53</a>	7-ELEVEN FOOD STORE	9817 US HWY 301 S	LUST, UST, DWM CONTAM, Financial Assurance	Higher	423, 0.080, ESE
<a href="#">E54</a>	7-ELEVEN FOOD STORE	9817 US HWY 301 S	RGA LUST	Higher	423, 0.080, ESE
<a href="#">E55</a>	7-ELEVEN STORE NO. 3	9817 US HIGHWAY 301	FINDS, ECHO	Higher	423, 0.080, ESE
<a href="#">F56</a>	MCDONALDS RIVERVIES	9870 S US 301	ASBESTOS	Higher	433, 0.082, ESE
<a href="#">G57</a>	LANDINGS AT ALAFIA	9611 TOCOBAGA PLACE	NPDES	Lower	562, 0.106, NE
<a href="#">G58</a>	LANDINGS AT ALAFIA	10450 GIBSONTON DR	NPDES	Lower	716, 0.136, NE
<a href="#">G59</a>	LANDINGS AT ALAFIA	10450 GIBSONTON DR	FINDS, ECHO	Lower	716, 0.136, NE
<a href="#">H60</a>	LOWES #1911	10425 GIBSONTON DR	Financial Assurance, HW GEN, TIER 2	Higher	741, 0.140, SE
<a href="#">H61</a>	LOWES #1911	10425 GIBSONTON DR	AST	Higher	741, 0.140, SE
<a href="#">H62</a>	LOWES OF RIVERVIEW F	10425 GIBSONTON DRIV	FINDS, ECHO	Higher	741, 0.140, SE
<a href="#">H63</a>	DAIRY QUEEN RIVERVIE	10425 GIBSONTON DR	FINDS, ECHO	Higher	741, 0.140, SE
<a href="#">H64</a>	LOWES OF RIVERVIEW F	10425 GIBSONTON DR	RCRA-SQG	Higher	741, 0.140, SE
<a href="#">H65</a>	LOWE S	10425 GIBSONTON RD	FINDS	Higher	741, 0.140, SE
<a href="#">66</a>	ROBERT KISSAM	10012 US 301 S	SWF/LF	Higher	778, 0.147, ESE
<a href="#">67</a>	RIVERVIEW OAKS SHOPP	US 301 AND GIBSONTON	FINDS	Lower	936, 0.177, ENE
<a href="#">I68</a>	WATERSTONE		NPDES	Higher	985, 0.187, South
<a href="#">I69</a>	WATERSTONE	UNKNOWN	FINDS, ECHO	Higher	1162, 0.220, South
<a href="#">70</a>	RAYMOND C WALKER TRA	10757 WHITT RD	EDR Hist Auto	Higher	1162, 0.220, ESE
<a href="#">J71</a>	RING POWER CORPORATI	9797 GIBSONTON DR	FINDS, ECHO	Lower	1162, 0.220, WSW
<a href="#">J72</a>	9797 GIBSONTON DR	9797 GIBSONTON DR	HMIRS	Lower	1162, 0.220, WSW
<a href="#">J73</a>	RING POWER CORP	9797 GIBSONTON DR	RGA LUST	Lower	1162, 0.220, WSW
<a href="#">J74</a>	RINGHAVER DUMPING CO	9797 GIBSONTON DR	DWM CONTAM, RESP PARTY	Lower	1162, 0.220, WSW
<a href="#">J75</a>	RINGHAVER EQUIPMENT	9797 GIBSONTON DR	RGA LUST	Lower	1162, 0.220, WSW
<a href="#">76</a>	4-15 RETAIL - PHASE	9208 US 301 HIGHWAY	FINDS, ECHO	Lower	1351, 0.256, ENE
<a href="#">K77</a>	COMMUNITY BANK RIVER	US 301	FINDS, ECHO	Higher	1388, 0.263, SE
<a href="#">L78</a>	ALAFIA RIVER CAMPERS	9812 GIBSONTON DR	FINDS	Lower	1446, 0.274, WSW

MAPPED SITES SUMMARY

Target Property Address:  
GIBSONTON DRIVE FROM FERN HILL DRIVE TO US301  
RIVERVIEW, FL 33578

Click on Map ID to see full detail.

MAP ID	SITE NAME	ADDRESS	DATABASE ACRONYMS	RELATIVE ELEVATION	DIST (ft. & mi.) DIRECTION
L79	PRESERVE AT ALAFIA -	9812 GIBSONTON DRIVE	FINDS, ECHO	Lower	1446, 0.274, WSW
M80	OAKSIDE MHP	10110 US HIGHWAY 301	FINDS	Higher	1584, 0.300, SE
M81	OAKSIDE MHP WWTP	10110 US HIGHWAY 301	NPDES	Higher	1584, 0.300, SE
K82	RIVERVIEW TOWNCENTRE	SW CORNER OF GIBSONT	FINDS	Higher	1589, 0.301, SE
K83	RIVERVIEW TOWN CENTE	UNKNOWN	FINDS, ECHO	Higher	1589, 0.301, SE
84	RIVER WALK	US HWY 301	FINDS	Lower	1659, 0.314, NE
N85	BOYETTE PROFESSIONAL	1/4 MILE EAST OF US	FINDS, ECHO	Lower	1699, 0.322, East
N86	BOYETTE ANIMAL HOSPI	10931 BOYETTE RD	FINDS, ECHO	Lower	1767, 0.335, East
N87	BOYETTE ANIMAL HOSPI	10931 BOYETTE RD	RCRA-VSQQ	Lower	1767, 0.335, East
88	A T AND T WIRELESS -	10225 US 301 SOUTH	TIER 2	Higher	1857, 0.352, SE
O89	RIVERVIEW HOSPITAL S	9208 US 301 HIGHWAY	NPDES	Lower	1924, 0.364, NE
P90	BOYETTE AND BALM RIV	9721 BALM RIVERVIEW	ASBESTOS	Lower	2014, 0.381, East
Q91	FIRE STATION #16	9205 KEVIN ST	FINDS, ECHO	Lower	2061, 0.390, ENE
Q92	FIRE STATION	9205 KEVIN ST.	ASBESTOS	Lower	2061, 0.390, ENE
Q93	HILLSBOROUGH CNTY FI	9205 KEVIN DR	Financial Assurance, NPDES	Lower	2061, 0.390, ENE
Q94	HILLSBOROUGH CNTY FI	9205 KEVIN DR	AST	Lower	2061, 0.390, ENE
P95	RESIDENCE	9733 BALM RIVERVIEW	ASBESTOS	Lower	2087, 0.395, East
O96	BOYD'S AUTO CENTER,	8830 HIGHWAY 301 S.	SWF/LF	Lower	2087, 0.395, NE
97		10202 ELBOW BEND ROA	SPILLS	Lower	2108, 0.399, NW
98	SENTOSA RIVERVIEW AP	NEC OF US 301 AND MU	NPDES	Higher	2155, 0.408, SE
O99	IUPAT TRAINING FACIL	8832 US HIGHWAY 301	FINDS, ECHO	Lower	2155, 0.408, NE
R100	FERN HILL PROPERTY	10320 FERN HILL DR.	FINDS, ECHO	Lower	2327, 0.441, SW
S101	76 STORE @ US HWY 30	10320 S US HIGHWAY 3	NPDES	Higher	2339, 0.443, SE
S102	76 STORE @ US HWY 30	10320 S US HIGHWAY 3	FINDS, ECHO	Higher	2339, 0.443, SE
R103	RING POWER FACILITY	10421 FERN HILL DR	FINDS, ECHO	Lower	2364, 0.448, SW
R104	RING POWER RIVERVIEW	10421 FERNHILL DRIVE	TIER 2	Lower	2364, 0.448, SW
R105	RING POWER CORP	10421 FERN HILL DR	RCRA-SQG, AIRS, HW GEN, NPDES	Lower	2364, 0.448, SW
R106	RING POWER CORP	10421 FERNHILL DR	AST	Lower	2364, 0.448, SW
R107	FERN HILL, PHASE 1A,	10421 FERN HILL DR	ICIS, US AIRS, FINDS, ECHO	Lower	2364, 0.448, SW
R108	RING POWER CORP	10421 FERNHILL DR	LUST, DWM CONTAM, Financial Assurance	Lower	2364, 0.448, SW
R109	RING POWER - RIVERVI	10421 FERNHILL DRIVE	TIER 2	Lower	2364, 0.448, SW
R110	RING POWER CORP	10421 FERNHILL DR	RGA LUST	Lower	2364, 0.448, SW
T111	PANTHER TRACE - PHAS	PANTHER TRACE BLVD &	FINDS	Lower	2366, 0.448, ESE
112	CHRISTINA WOODS	UNKNOWN	FINDS, ECHO	Lower	2394, 0.453, East
T113	18152 ELS	10101 SHADOW OAKS CR	ASBESTOS	Lower	2456, 0.465, ESE
S114	RIVERVIEW LAKES		NPDES	Higher	2461, 0.466, SE
115	BLANTON BROTHERS INC	MURPHY RD	RCRA-SQG	Higher	2514, 0.476, SE
U116	HANDY FOOD STORE #62	9308 BALM RIVERVIEW	LUST, UST, CLEANUP SITES, DWM CONTAM, Financial...	Lower	2553, 0.484, NE
U117	HANDY FOOD STORE #62	9308 BALM RIVERVIEW	FINDS	Lower	2553, 0.484, NE

MAPPED SITES SUMMARY

Target Property Address:  
 GIBSONTON DRIVE FROM FERN HILL DRIVE TO US301  
 RIVERVIEW, FL 33578

Click on Map ID to see full detail.

MAP ID	SITE NAME	ADDRESS	DATABASE ACRONYMS	RELATIVE ELEVATION	DIST (ft. & mi.) DIRECTION
U118	HANDY FOOD STORE #62	9308 BALM RIVERVIEW	RGA LUST	Lower	2553, 0.484, NE
119	BLANTON BROTHERS INC	MURPHY RD	FINDS, ECHO	Higher	2570, 0.487, SE
V120	DON TRUCKER & AUTO	8808 US HIGHWAY 301	RCRA-VSQQ, FINDS, ECHO	Lower	2594, 0.491, NE
121	RICE CREEK ADULT RV	10414 US HIGHWAY 301	CLEANUP SITES, DWM CONTAM, RESP PARTY	Higher	2679, 0.507, SE
122		10320 PINE AVE	ERNS	Lower	2700, 0.511, NNE
W123	NEW LIFE AUTOMOTIVE,	8635 US HIGHWAY 301	SWF/LF	Lower	2719, 0.515, NE
W124	SHIELA'S TIRES	8635 HWY 301 S.	SWF/LF	Lower	2719, 0.515, NE
W125	NATHAN MARTIN	8635 US HIGHWAY 301	SWF/LF	Lower	2719, 0.515, NE
X126	KINGS LAKE TOWNHOMES	BIG BEND ROAD AND KI	FINDS	Higher	2750, 0.521, ESE
X127	CONTINENTAL LAND	SE CORNER OF BOYETTE	FINDS, ECHO	Higher	2750, 0.521, ESE
X128	COVINGTON PARK WEST	BIG BEND RD & WATERS	FINDS	Higher	2817, 0.534, ESE
X129	SOUTH FORK VILLAGE 3		FINDS	Higher	2817, 0.534, ESE
X130	OAK CREEK - PARCEL 2		FINDS	Higher	2817, 0.534, ESE
X131	BELMONT - PHASE 1	W SIDE OF 301 AT BAL	FINDS	Higher	2817, 0.534, ESE
132	US 301 & BALM RIVERV	UNKNOWN	FINDS, ECHO	Lower	2851, 0.540, NE
V133	TUVA FOODHALL AND GA	8624 S US HWY 301	UST, Financial Assurance	Lower	2876, 0.545, NE
V134	SUNOCO RIVERVIEW	8624 US HIGHWAY 301	EDR Hist Auto	Lower	2876, 0.545, NE
Y135	FERN HILL PHASE 1A,		NPDES	Lower	2883, 0.546, SW
Y136	FERN HILL, PHASE 1A		NPDES	Lower	2883, 0.546, SW
137		9316 OLD GIBSONTON D	ERNS	Lower	2956, 0.560, WSW
138	TAMPA METROPOLITAN A	9840 BALM RIVERVIEW	FINDS, ECHO	Lower	2985, 0.565, East
139	COLLINS ELEMENTARY S	PANTHER TRACE BLVD	FINDS, ECHO	Higher	3065, 0.580, ESE
140	WILSON PRESERVE	UNKNOWN	FINDS, ECHO	Higher	3116, 0.590, SE
Z141	NATHAN MARTIN	8635 US 301 S	SWF/LF	Lower	3136, 0.594, NE
Y142	FERNHILL TRAILER PAR	10704 FERN HILL DR	ICIS, FINDS, ECHO	Lower	3153, 0.597, SW
Z143	ALDI #81 RIVERVIEW	8613 US 301	ECHO	Lower	3168, 0.600, NE
Z144	ALDI #81 RIVERVIEW	8613 US 301	NPDES	Lower	3168, 0.600, NE
Z145	ALDI #81 RIVERVIEW	8613 US 301	FINDS	Lower	3168, 0.600, NE
AA146	CONE GROVE	10406 CONE GROVE RD	NPDES	Higher	3193, 0.605, South
AA147	CONE GROVE ROAD	10406 CONE GROVE RD	FINDS, ECHO	Higher	3193, 0.605, South
148	10801 PALMETTO ST ST	10801 PALMETTO ST ST	US CDL	Lower	3247, 0.615, NE
AB149	MOBIL CORPORATION	11240 BOYETTE RD	EDR Hist Auto	Higher	3294, 0.624, ESE
AC150	SR 93A AT GIBSONTON		NPDES	Lower	3311, 0.627, WSW
Z151	RIVERVIEW ALF	UNKNOWN	FINDS, ECHO	Lower	3317, 0.628, NNE
AC152	SR 93A AT GIBSONTON	UNKNOWN	FINDS, ECHO	Lower	3320, 0.629, WSW
153	FERN HILL PHASE 1A &	UNKNOWN	ECHO	Higher	3344, 0.633, SSW
AB154	SNOW WHITE CLEANERS	11260 BOYETTE ROAD	US AIRS, FINDS, ECHO	Higher	3362, 0.637, ESE
AB155	SNOW WHITE CLEANER	11260 BOYETTE RD	AIRS, DRYCLEANERS	Higher	3362, 0.637, ESE
AB156	TAMPA SUN DRY CLEANI	11260 BOYETTE RD	EDR Hist Cleaner	Higher	3362, 0.637, ESE



MAPPED SITES SUMMARY

Target Property Address:  
 GIBSONTON DRIVE FROM FERN HILL DRIVE TO US301  
 RIVERVIEW, FL 33578

Click on Map ID to see full detail.

MAP ID	SITE NAME	ADDRESS	DATABASE ACRONYMS	RELATIVE ELEVATION	DIST (ft. & mi.) DIRECTION
<a href="#">AB157</a>	HANBANDO GROUP LLC	11260 BOYETTE RD	RCRA-VSQQ	Higher	3362, 0.637, ESE
<a href="#">AD158</a>	RIVER POINTE SUBDIVI	9511 RIVER COVE DR	NPDES	Lower	3456, 0.655, WNW
<a href="#">AD159</a>	RIVER POINTE SUBDIVI	9511 RIVER COVE DR	ECHO	Lower	3456, 0.655, WNW
<a href="#">AD160</a>	RIVER POINTE SUBDIVI	9511 RIVER COVE DR	FINDS	Lower	3456, 0.655, WNW
<a href="#">161</a>	CRACKER BARREL RESTA	9370 THEATER DR	NPDES	Lower	3551, 0.673, WSW
<a href="#">AE162</a>	GIBSONTON THEATER		NPDES	Lower	3591, 0.680, WSW
<a href="#">163</a>	THE RIVERVIEW RIVERS	US HWY 301 AND PALME	DWM CONTAM, RESP PARTY	Lower	3608, 0.683, NNE
<a href="#">164</a>		9913 RIVERVIEW DR	SPILLS	Lower	3654, 0.692, NW
<a href="#">165</a>		8234 RANCHERIA ROAD	ERNS	Lower	3695, 0.700, North
<a href="#">166</a>		10820 MAGNOLIA STREE	SPILLS	Lower	3697, 0.700, NE
<a href="#">AF167</a>		11020 PARK DRIVE	SPILLS	Lower	3706, 0.702, ENE
<a href="#">AF168</a>		11020 PARK DRIVE	ERNS	Lower	3706, 0.702, ENE
<a href="#">AG169</a>	THE LAUNDRY ROOM OF	10650 US 301	FINDS, ECHO	Higher	3708, 0.702, SSE
<a href="#">AG170</a>	LAUNDRY ROOM, INC.	10650 US HWY 301 S	DWM CONTAM, RESP PARTY	Higher	3747, 0.710, SSE
<a href="#">AG171</a>	LAUNDRY ROOM OF RIVE	10650 US HIGHWAY 301	DWM CONTAM	Higher	3747, 0.710, SSE
<a href="#">AH172</a>	HILLSBOROUGH COUNTY	9951 BALM RIVERVIEW	FINDS, ECHO	Higher	3809, 0.721, East
<a href="#">AH173</a>	HILLSBOROUGH COUNTY	9951 BALM RIVERVIEW	NPDES	Higher	3809, 0.721, East
<a href="#">AI174</a>	EXXON MOBIL CORPORAT	11292 BOYETTE RD	EDR Hist Auto	Higher	3815, 0.723, East
<a href="#">AI175</a>	MOBIL-BALM #551	11292 BOYETTE RD	RGA LUST	Higher	3815, 0.723, East
<a href="#">AI176</a>	MOBIL-BALM #551	11292 BOYETTE RD	LUST, UST, INST CONTROL, DWM CONTAM, Financial...	Higher	3815, 0.723, East
<a href="#">AI177</a>	MOBIL #02-R4T	11292 BOYETTE RD	RGA LUST	Higher	3815, 0.723, East
<a href="#">AE178</a>	GIBSONTON SQUARE	10606 EAST BAY ROAD	ASBESTOS	Lower	3847, 0.729, SW
<a href="#">AJ179</a>	WILSON MANOR	10612 CONE GROVE RD	NPDES	Higher	3857, 0.730, SSE
<a href="#">AJ180</a>	WILSON MANOR	10612 CONE GROVE RD	FINDS, ECHO	Higher	3857, 0.730, SSE
<a href="#">AJ181</a>	VERIZON WIRELESS OST	10610 CONE GROVE ROA	TIER 2	Higher	3857, 0.730, SSE
<a href="#">AK182</a>		11203 MCMULLEN LOOP	ERNS	Lower	3878, 0.734, ENE
<a href="#">183</a>		ALAFIA RIVER, BY 840	SPILLS	Lower	3879, 0.735, NE
<a href="#">184</a>	EVERWOOD	RIVERVIEW BALM RD	FINDS	Higher	3958, 0.750, ESE
<a href="#">AL185</a>	EXTENDED STAY AMERIC	10623 EAST BAY RD	NPDES	Lower	3979, 0.754, WSW
<a href="#">AL186</a>	EXTENDED STAY AMERIC	10623 EAST BAY RD	FINDS, ECHO	Lower	3979, 0.754, WSW
<a href="#">AL187</a>	GIBSONTON SQUARE	UNKNOWN	FINDS, ECHO	Lower	3981, 0.754, WSW
<a href="#">AI188</a>		BALM RIVERVIEW AT BO	SPILLS	Higher	4000, 0.758, ESE
<a href="#">AM189</a>	VENTANA DEVELOPMENT	FERN HILL DRIVE	DWM CONTAM, RESP PARTY	Higher	4044, 0.766, SSE
<a href="#">190</a>	GIBSONTON SQUARE PAR	GIBSONTON DR & NEW E	FINDS, ECHO	Lower	4078, 0.772, WSW
<a href="#">191</a>	TRANSMISSION DIAGNOS	11248 ANDY DR	EDR Hist Auto	Higher	4137, 0.784, East
<a href="#">192</a>	ALAFIA COVE	MCMULLEN LOOP ROAD	FINDS, ECHO	Lower	4165, 0.789, ENE
<a href="#">AK193</a>		11208 MCMULLEN LOOP	SPILLS	Lower	4176, 0.791, ENE
<a href="#">AN194</a>	TAMPA BAY & COASTAL	UNKNOWN	FINDS, ECHO	Lower	4179, 0.791, WNW
<a href="#">AN195</a>	TAMPA BAY & COASTAL		FINDS	Lower	4179, 0.791, WNW

MAPPED SITES SUMMARY

Target Property Address:  
GIBSONTON DRIVE FROM FERN HILL DRIVE TO US301  
RIVERVIEW, FL 33578

Click on Map ID to see full detail.

MAP ID	SITE NAME	ADDRESS	DATABASE ACRONYMS	RELATIVE ELEVATION	DIST (ft. & mi.) DIRECTION
196	BOYETTE RD MOT		FINDS	Higher	4212, 0.798, ESE
AM197	RICE CREEK WWTF	10714 US HWY 301	FINDS, ECHO, NPDES	Higher	4212, 0.798, SSE
AO198	STARLING OAKS		NPDES	Higher	4390, 0.831, ESE
AO199	STARLING OAKS	UNKNOWN	ECHO	Higher	4415, 0.836, ESE
AP200	ALAFIA POOL SUPPLY	8203 US 301	FINDS	Lower	4416, 0.836, NNE
AP201	ALAFIA POOL SUPPLY	8203 US 301	SSTS	Lower	4416, 0.836, NNE
AQ202	GIBSONTON LOTS 5 AND	10520 NEW EAST BAY R	NPDES	Lower	4445, 0.842, WSW
203	MONARCH GROVE	15063 BALM WIMAUMA R	UST	Higher	4468, 0.846, ESE
AR204		10901 ELLIOTT ST	ERNS	Lower	4512, 0.855, NE
AS205	SYMMES COVE	UNKNOWN	FINDS, ECHO	Lower	4537, 0.859, WSW
AS206	EASTBAY OVER BULLFRO	EASTBAY RD. FROM BUL	FINDS, ECHO	Lower	4537, 0.859, WSW
207	I-75 - SR-93A	SR 674 TO CR 672	FINDS	Lower	4549, 0.862, SW
AR208	BHI, A FLORIDA CORP	11001 ELLIOT ST	RCRA-VSQG	Lower	4595, 0.870, NE
AR209	BHI, A FLORIDA CORP	11001 ELLIOT ST	FINDS, ECHO	Lower	4595, 0.870, NE
210	MEDFORD LAKES SUBDIV		NPDES	Higher	4638, 0.878, SSE
211	MEDFORD LAKES	10638 MEDFORD LAKE D	NPDES	Higher	4643, 0.879, SSE
212	CHRIS LARSON	8014 LINESIDER DR	AST	Lower	4653, 0.881, NE
AQ213	DOLLAR TREE GIBSONTO	10680 NEW EAST BAY R	FINDS, ECHO	Lower	4691, 0.888, WSW
214	MORETRENCH INDUSTRIA	11001 FERN HILL DR	AST, Financial Assurance	Lower	4736, 0.897, SSW
AT215	CARGILL/BARTOW PLANT	8133 US HIGHWAY 41 S	FINDS	Lower	4736, 0.897, NNE
AU216	CIRCLE K	9212 GIBSONTON DRIVE	FINDS, ECHO	Lower	4759, 0.901, WSW
AU217	CIRCLE K	9212 GIBSONTON DRIVE	NPDES	Lower	4759, 0.901, WSW
AV218	ARBOR PARK		NPDES	Lower	4761, 0.902, North
AU219	CIRCLE K STORE	9218 GIBSONTON DR	NPDES	Lower	4783, 0.906, WSW
AU220	CIRCLE K #2707642	9218 GIBSONTON DR	UST, Financial Assurance	Lower	4783, 0.906, WSW
AU221	CIRCLE K STORE	9218 GIBSONTON DR	FINDS, ECHO	Lower	4783, 0.906, WSW
AV222	ARBOR PARK		NPDES	Lower	4845, 0.918, North
AT223	SUNRISE AUTO SERVICE	8017 US 301 S	RCRA-SQG, LUST, UST, FINDS, ECHO, DWM CONTAM,...	Lower	4960, 0.939, NNE
AT224	RAMLOW FREDERICK & J	8017 US HIGHWAY 301	EDR Hist Auto	Lower	4960, 0.939, NNE
AT225	SUNRISE AUTO SERVICE	8017 US HWY 301 S	RGA LUST	Lower	4960, 0.939, NNE
226	CRISTINA PHASE 3 UNI	BOYETTE ROAD	FINDS, ECHO	Higher	4991, 0.945, East
227	ALAFIA RIVER SUBDIVI	11131 CORLETT RD	FINDS, ECHO	Lower	5021, 0.951, NE
AW228	ALAFIA BAIT AND TACK	9810 VAUGHN STREET	TIER 2	Lower	5077, 0.962, West
AW229	MR DS BAIT AND TACKL	9810 VAUGHN STREET	EDR Hist Auto	Lower	5077, 0.962, West
230	MEDFORD LAKES SUBDIV	UNKNOWN	FINDS, ECHO	Higher	5080, 0.962, SSE
AW231	AJ'S ON THE RIVER	9808 VAUGHN ST	AST	Lower	5094, 0.965, West
AW232	AJ'S ON THE RIVER	9808 VAUGHN ST	UST, Financial Assurance	Lower	5094, 0.965, West
AX233	MURPHY OIL USA INC	9023 GIBSONTON DR	EDR Hist Auto	Lower	5144, 0.974, WSW
AX234		9023 GIBSONTON DR	ERNS	Lower	5144, 0.974, WSW

MAPPED SITES SUMMARY

Target Property Address:  
 GIBSONTON DRIVE FROM FERN HILL DRIVE TO US301  
 RIVERVIEW, FL 33578

Click on Map ID to see full detail.

MAP ID	SITE NAME	ADDRESS	DATABASE ACRONYMS	RELATIVE ELEVATION	DIST (ft. & mi.) DIRECTION
<a href="#">AX235</a>	MURPHY USA #7329	9023 GIBSONTON DR	UST, SPILLS, Financial Assurance	Lower	5144, 0.974, WSW
<a href="#">AY236</a>		9006 GIBSONTON DRIVE	ERNS	Lower	5147, 0.975, WSW
<a href="#">AY237</a>	POOLES PAINT BODY &	9006 GIBSONTON DR	RCRA-VSQQ, FINDS, ECHO	Lower	5147, 0.975, WSW
<a href="#">AZ238</a>	SUNRISE AUTO SERVICE	8017 US 301 S	HW GEN	Lower	5150, 0.975, NNE
<a href="#">BA239</a>	WAL-MART SUPERCENTER	9205 GIBSONTON DR	AST	Lower	5161, 0.977, WSW
<a href="#">BA240</a>	WALMART SUPERCENTER	9205 GIBSONTON DR	RCRA-SQG	Lower	5161, 0.977, WSW
<a href="#">BA241</a>	WALMART SUPERCENTER	9205 GIBSONTON DR	FINDS, ECHO	Lower	5161, 0.977, WSW
<a href="#">BA242</a>	WAL-MART SUPERCENTER	9205 GIBSONTON DR	Financial Assurance, HW GEN	Lower	5161, 0.977, WSW
<a href="#">BB243</a>	RIVERVIEW LIBRARY PA	10509 RIVERVIEW DR	FINDS, ECHO	Lower	5187, 0.982, NNE
<a href="#">244</a>	MEDFORD LAKES	10638 MEDFORD LAKE D	FINDS, ECHO	Higher	5192, 0.983, SSE
<a href="#">AZ245</a>	MUMULLEN DRY CLEANIN	US HWY 301 & RIVERVI	FINDS	Lower	5198, 0.984, NNE
<a href="#">BC246</a>	RIVERVIEW HIGH SCHOO	11311 BOYETTE RD	AST, ASBESTOS	Higher	5202, 0.985, ESE
<a href="#">BC247</a>	RIVERVIEW HIGH SCHOO	11311 BOYETTE RD	Financial Assurance	Higher	5202, 0.985, ESE
<a href="#">BC248</a>	RIVERVIEW HIGH SCHOO	11311 BOYETTE RD	FINDS	Higher	5202, 0.985, ESE
<a href="#">BB249</a>	AVERY PARK COMMUNITY	10808 AVERY PARK DRI	ICIS, FINDS, ECHO	Lower	5242, 0.993, NNE
<a href="#">250</a>	ALAFIA POOL SUPPLY	10165 RIVERVIEW DRIV	FINDS	Lower	5243, 0.993, North

Draft

# EXECUTIVE SUMMARY

## TARGET PROPERTY SEARCH RESULTS

The target property was not listed in any of the databases searched by EDR.

## DATABASES WITH NO MAPPED SITES

No mapped sites were found in EDR's search of available ("reasonably ascertainable ") government records either on the target property or within the search radius around the target property for the following databases:

## STANDARD ENVIRONMENTAL RECORDS

### ***Lists of Federal NPL (Superfund) sites***

NPL..... National Priority List  
Proposed NPL..... Proposed National Priority List Sites  
NPL LIENS..... Federal Superfund Liens

### ***Lists of Federal Delisted NPL sites***

Delisted NPL..... National Priority List Deletions

### ***Lists of Federal sites subject to CERCLA removals and CERCLA orders***

FEDERAL FACILITY..... Federal Facility Site Information listing  
SEMS..... Superfund Enterprise Management System

### ***Lists of Federal CERCLA sites with NFRAP***

SEMS-ARCHIVE..... Superfund Enterprise Management System Archive

### ***Lists of Federal RCRA facilities undergoing Corrective Action***

CORRACTS..... Corrective Action Report

### ***Lists of Federal RCRA TSD facilities***

RCRA-TSDF..... RCRA - Treatment, Storage and Disposal

### ***Lists of Federal RCRA generators***

RCRA-LQG..... RCRA - Large Quantity Generators

### ***Federal institutional controls / engineering controls registries***

LUCIS..... Land Use Control Information System  
US ENG CONTROLS..... Engineering Controls Sites List  
US INST CONTROLS..... Institutional Controls Sites List

### ***Lists of state- and tribal hazardous waste facilities***

SHWS..... Florida's State-Funded Action Sites

## EXECUTIVE SUMMARY

### ***Lists of state and tribal leaking storage tanks***

LAST..... Leaking Aboveground Storage Tank Listing  
INDIAN LUST..... Leaking Underground Storage Tanks on Indian Land

### ***Lists of state and tribal registered storage tanks***

FEMA UST..... Underground Storage Tank Listing  
FF TANKS..... Federal Facilities Listing  
INDIAN UST..... Underground Storage Tanks on Indian Land  
TANKS..... Storage Tank Facility List

### ***State and tribal institutional control / engineering control registries***

ENG CONTROLS..... Institutional Controls Registry

### ***Lists of state and tribal voluntary cleanup sites***

INDIAN VCP..... Voluntary Cleanup Priority Listing  
VCP..... Voluntary Cleanup Sites

### ***Lists of state and tribal brownfield sites***

BROWNFIELDS..... Brownfields Sites Database

### **ADDITIONAL ENVIRONMENTAL RECORDS**

#### ***Local Brownfield lists***

US BROWNFIELDS..... A Listing of Brownfields Sites

#### ***Local Lists of Landfill / Solid Waste Disposal Sites***

SWRCY..... Recycling Centers  
INDIAN ODI..... Report on the Status of Open Dumps on Indian Lands  
DEBRIS REGION 9..... Torres Martinez Reservation Illegal Dump Site Locations  
ODI..... Open Dump Inventory  
IHS OPEN DUMPS..... Open Dumps on Indian Land

#### ***Local Lists of Hazardous waste / Contaminated Sites***

US HIST CDL..... Delisted National Clandestine Laboratory Register  
FI Sites..... Sites List  
PFAS..... PFOS and PFOA stand for perfluorooctane sulfonate and perfluorooctanoic acid  
AQUEOUS FOAM..... Former Fire Training Facility Assessments Listing

#### ***Local Land Records***

LIENS 2..... CERCLA Lien Information

#### ***Records of Emergency Release Reports***

SPILLS 90..... SPILLS 90 data from FirstSearch



## EXECUTIVE SUMMARY

SPILLS 80..... SPILLS 80 data from FirstSearch

### **Other Ascertainable Records**

FUDS..... Formerly Used Defense Sites  
DOD..... Department of Defense Sites  
SCRD DRYCLEANERS..... State Coalition for Remediation of Drycleaners Listing  
US FIN ASSUR..... Financial Assurance Information  
EPA WATCH LIST..... EPA WATCH LIST  
2020 COR ACTION..... 2020 Corrective Action Program List  
TSCA..... Toxic Substances Control Act  
TRIS..... Toxic Chemical Release Inventory System  
ROD..... Records Of Decision  
RMP..... Risk Management Plans  
RAATS..... RCRA Administrative Action Tracking System  
PRP..... Potentially Responsible Parties  
PADS..... PCB Activity Database System  
FTTS..... FIFRA/ TSCA Tracking System - FIFRA (Federal Insecticide, Fungicide, & Rodenticide Act)/TSCA (Toxic Substances Control Act)  
MLTS..... Material Licensing Tracking System  
COAL ASH DOE..... Steam-Electric Plant Operation Data  
COAL ASH EPA..... Coal Combustion Residues Surface Impoundments List  
PCB TRANSFORMER..... PCB Transformer Registration Database  
RADINFO..... Radiation Information Database  
HIST FTTS..... FIFRA/TSCA Tracking System Administrative Case Listing  
DOT OPS..... Incident and Accident Data  
CONSENT..... Superfund (CERCLA) Consent Decrees  
INDIAN RESERV..... Indian Reservations  
FUSRAP..... Formerly Utilized Sites Remedial Action Program  
UMTRA..... Uranium Mill Tailings Sites  
LEAD SMELTERS..... Lead Smelter Sites  
US MINES..... Mines Master Index File  
ABANDONED MINES..... Abandoned Mines  
DOCKET HWC..... Hazardous Waste Compliance Docket Listing  
UXO..... Unexploded Ordnance Sites  
FUELS PROGRAM..... EPA Fuels Program Registered Listing  
DEDB..... Ethylene Dibromide Database Results  
FL Cattle Dip. Vats..... Cattle Dipping Vats  
SITE INV SITES..... Site Investigation Section Sites Listing  
MINES MRDS..... Mineral Resources Data System

### **EDR HIGH RISK HISTORICAL RECORDS**

#### **EDR Exclusive Records**

EDR MGP..... EDR Proprietary Manufactured Gas Plants

### **EDR RECOVERED GOVERNMENT ARCHIVES**

#### **Exclusive Recovered Govt. Archives**

RGA HWS..... Recovered Government Archive State Hazardous Waste Facilities List  
RGA LF..... Recovered Government Archive Solid Waste Facilities List

# EXECUTIVE SUMMARY

## SURROUNDING SITES: SEARCH RESULTS

Surrounding sites were identified in the following databases.

Elevations have been determined from the USGS Digital Elevation Model and should be evaluated on a relative (not an absolute) basis. Relative elevation information between sites of close proximity should be field verified. Sites with an elevation equal to or higher than the target property have been differentiated below from sites with an elevation lower than the target property.

Page numbers and map identification numbers refer to the EDR Radius Map report where detailed data on individual sites can be reviewed.

Sites listed in ***bold italics*** are in multiple databases.

Unmappable (orphan) sites are not considered in the foregoing analysis.

## STANDARD ENVIRONMENTAL RECORDS

### ***Lists of Federal RCRA generators***

RCRA-SQG: RCRAInfo is EPA's comprehensive information system, providing access to data supporting the Resource Conservation and Recovery Act (RCRA) of 1976 and the Hazardous and Solid Waste Amendments (HSWA) of 1984. The database includes selective information on sites which generate, transport, store, treat and/or dispose of hazardous waste as defined by the Resource Conservation and Recovery Act (RCRA). Small quantity generators (SQGs) generate between 100 kg and 1,000 kg of hazardous waste per month.

A review of the RCRA-SQG list, as provided by EDR, and dated 06/20/2022 has revealed that there are 5 RCRA-SQG sites within approximately 1 mile of the target property.

<u>Equal/Higher Elevation</u>	<u>Address</u>	<u>Direction / Distance</u>	<u>Map ID</u>	<u>Page</u>
LOWES OF RIVERVIEW F EPA ID:: FLR000228536	10425 GIBSONTON DR	SE 1/8 - 1/4 (0.140 mi.)	H64	153
BLANTON BROTHERS INC EPA ID:: FLD105330104	MURPHY RD	SE 1/4 - 1/2 (0.476 mi.)	115	455
<u>Lower Elevation</u>	<u>Address</u>	<u>Direction / Distance</u>	<u>Map ID</u>	<u>Page</u>
<b><i>RING POWER CORP</i></b> EPA ID:: FLD984170415	<b><i>10421 FERN HILL DR</i></b>	<b><i>SW 1/4 - 1/2 (0.448 mi.)</i></b>	<b><i>R105</i></b>	<b><i>204</i></b>
<b><i>SUNRISE AUTO SERVICE</i></b> EPA ID:: FLD054039599	<b><i>8017 US 301 S</i></b>	<b><i>NNE 1/2 - 1 (0.939 mi.)</i></b>	<b><i>AT223</i></b>	<b><i>665</i></b>
WALMART SUPERCENTER EPA ID:: FLR000127522	9205 GIBSONTON DR	WSW 1/2 - 1 (0.977 mi.)	BA240	727

RCRA-VSQQ: RCRAInfo is EPA's comprehensive information system, providing access to data supporting the Resource Conservation and Recovery Act (RCRA) of 1976 and the Hazardous and Solid Waste Amendments (HSWA) of 1984. The database includes selective information on sites which generate, transport, store, treat and/or dispose of hazardous waste as defined by the Resource Conservation and Recovery Act (RCRA). Very small quantity generators (VSQGs) generate less than 100 kg of hazardous waste, or less than 1 kg of acutely hazardous waste per month.

A review of the RCRA-VSQQ list, as provided by EDR, and dated 06/20/2022 has revealed that there are



## EXECUTIVE SUMMARY

8 RCRA-VSQQ sites within approximately 1 mile of the target property.

<u>Equal/Higher Elevation</u>	<u>Address</u>	<u>Direction / Distance</u>	<u>Map ID</u>	<u>Page</u>
TIRE KINGDOM #6434 EPA ID:: FLR000232124	10418 GIBSONTON DR	E 0 - 1/8 (0.002 mi.)	C11	43
CVS PHARMACY #3638 EPA ID:: FLR000188094	10623 GIBSONTON DR	E 0 - 1/8 (0.031 mi.)	E34	76
WAWA FLORIDA LLC #51 EPA ID:: FLR000212548	9617 US HIGHWAY 301	E 0 - 1/8 (0.033 mi.)	A36	84
HANBANDO GROUP LLC EPA ID:: FLR000199851	11260 BOYETTE RD	ESE 1/2 - 1 (0.637 mi.)	AB157	552

<u>Lower Elevation</u>	<u>Address</u>	<u>Direction / Distance</u>	<u>Map ID</u>	<u>Page</u>
BOYETTE ANIMAL HOSPI EPA ID:: FLR000115519	10931 BOYETTE RD	E 1/4 - 1/2 (0.335 mi.)	N87	171
<b>DON TRUCKER &amp; AUTO</b> EPA ID:: FLD981922677	<b>8808 US HIGHWAY 301</b>	<b>NE 1/4 - 1/2 (0.491 mi.)</b>	<b>V120</b>	<b>493</b>
BHI, A FLORIDA CORP EPA ID:: FLT970057998	11001 ELLIOT ST	NE 1/2 - 1 (0.870 mi.)	AR208	634
<b>POOLES PAINT BODY &amp;</b> EPA ID:: FLR000050658	<b>9006 GIBSONTON DR</b>	<b>WSW 1/2 - 1 (0.975 mi.)</b>	<b>AY237</b>	<b>716</b>

### **Federal ERNS list**

ERNS: The Emergency Response Notification System records and stores information on reported releases of oil and hazardous substances. The source of this database is the U.S. EPA.

A review of the ERNS list, as provided by EDR, and dated 06/14/2022 has revealed that there are 8 ERNS sites within approximately 1 mile of the target property.

<u>Lower Elevation</u>	<u>Address</u>	<u>Direction / Distance</u>	<u>Map ID</u>	<u>Page</u>
Not reported NRC Report #: 995990 Incident Date Time: 2011-11-19 11:00:00	10320 PINE AVE	NNE 1/2 - 1 (0.511 mi.)	122	500
Not reported NRC Report #: 855620 Incident Date Time: 2007-11-27 17:00:00	9316 OLD GIBSONTON D	WSW 1/2 - 1 (0.560 mi.)	137	533
Not reported NRC Report #: 975674 Incident Date Time: 2011-05-09 06:45:00	8234 RANCHERIA ROAD	N 1/2 - 1 (0.700 mi.)	165	562
Not reported NRC Report #: 1219598 Incident Date Time: 2018-07-26 15:24:00	11020 PARK DRIVE	ENE 1/2 - 1 (0.702 mi.)	AF168	568
Not reported NRC Report #: 88326 Incident Date Time: 1991-09-14 15:15:00	11203 MCMULLEN LOOP	ENE 1/2 - 1 (0.734 mi.)	AK182	611
Not reported	10901 ELLIOTT ST	NE 1/2 - 1 (0.855 mi.)	AR204	629

## EXECUTIVE SUMMARY

NRC Report #: 727938

Incident Date Time: 2004-07-11 14:50:00

Not reported 9023 GIBSONTON DR WSW 1/2 - 1 (0.974 mi.) AX234 697

NRC Report #: 955513

Incident Date Time: 2010-09-29 14:35:00

Not reported 9006 GIBSONTON DRIVE WSW 1/2 - 1 (0.975 mi.) AY236 712

NRC Report #: 463585

Incident Date Time: 1998-11-12 06:00:00

### ***Lists of state and tribal landfills and solid waste disposal facilities***

SWF/LF: The Solid Waste Facilities/Landfill Sites records typically contain an inventory of solid waste disposal facilities or landfills in a particular state. The data come from the Department of Environmental Protection's Facility Directory (Solid Waste Facilities).

A review of the SWF/LF list, as provided by EDR, has revealed that there are 6 SWF/LF sites within approximately 1 mile of the target property.

<u>Equal/Higher Elevation</u>	<u>Address</u>	<u>Direction / Distance</u>	<u>Map ID</u>	<u>Page</u>
ROBERT KISSAM Database: SWF/LF, Date of Government Version: 04/11/2022 Facility-Site Id: 97011 Class Status: INACTIVE (I)	10012 US 301 S	ESE 1/8 - 1/4 (0.147 mi.)	66	158

<u>Lower Elevation</u>	<u>Address</u>	<u>Direction / Distance</u>	<u>Map ID</u>	<u>Page</u>
BOYD'S AUTO CENTER, Database: SWF/LF, Date of Government Version: 04/11/2022 Facility-Site Id: 95632 Class Status: INACTIVE (I)	8830 HIGHWAY 301 S.	NE 1/4 - 1/2 (0.395 mi.)	O96	189
NEW LIFE AUTOMOTIVE, Database: SWF/LF, Date of Government Version: 04/11/2022 Facility-Site Id: 97840 Class Status: INACTIVE (I)	8635 US HIGHWAY 301	NE 1/2 - 1 (0.515 mi.)	W123	504
SHIELA'S TIRES Database: SWF/LF, Date of Government Version: 04/11/2022 Facility-Site Id: 95913 Class Status: INACTIVE (I)	8635 HWY 301 S.	NE 1/2 - 1 (0.515 mi.)	W124	505
NATHAN MARTIN Database: SWF/LF, Date of Government Version: 04/11/2022 Facility-Site Id: 98906 Class Status: INACTIVE (I)	8635 US HIGHWAY 301	NE 1/2 - 1 (0.515 mi.)	W125	505
NATHAN MARTIN Database: SWF/LF, Date of Government Version: 04/11/2022 Facility-Site Id: 96958 Class Status: INACTIVE (I)	8635 US 301 S	NE 1/2 - 1 (0.594 mi.)	Z141	538

## EXECUTIVE SUMMARY

### ***Lists of state and tribal leaking storage tanks***

LUST: The Leaking Underground Storage Tank Incident Reports contain an inventory of reported leaking underground storage tank incidents. The data come from the Department of Environmental Protection's PCTO1--Petroleum Contamination Detail Report.

A review of the LUST list, as provided by EDR, and dated 04/25/2022 has revealed that there are 7 LUST sites within approximately 1 mile of the target property.

<u>Equal/Higher Elevation</u>	<u>Address</u>	<u>Direction / Distance</u>	<u>Map ID</u>	<u>Page</u>
<b>NESSAS CHEVRON #426</b> Discharge Cleanup Status: SA - SA ONGOING Facility Status: CLOSED Facility-Site Id: 8627865	<b>10624 GIBSONTON DR</b>	<b>E 0 - 1/8 (0.024 mi.)</b>	<b>D22</b>	<b>56</b>
<b>MAJIK MARKET #7405</b> Discharge Cleanup Status: RA - RA ONGOING Facility Status: CLOSED Facility-Site Id: 8624966	<b>10623 GIBSONTON DR</b>	<b>E 0 - 1/8 (0.031 mi.)</b>	<b>E33</b>	<b>67</b>
<b>7-ELEVEN FOOD STORE</b> Discharge Cleanup Status: NFA - NFA COMPLETE Facility Status: OPEN Facility-Site Id: 9802393	<b>9817 US HWY 301 S</b>	<b>ESE 0 - 1/8 (0.080 mi.)</b>	<b>E53</b>	<b>120</b>
<b>MOBIL-BALM #551</b> Discharge Cleanup Status: NFA - NFA COMPLETE Discharge Cleanup Status: LNFA - LOW SCORE SITE INITIATIVE NO FURTHER ACTION Facility Status: OPEN Facility-Site Id: 9802311	<b>11292 BOYETTE RD</b>	<b>E 1/2 - 1 (0.723 mi.)</b>	<b>AI176</b>	<b>577</b>
<u>Lower Elevation</u>	<u>Address</u>	<u>Direction / Distance</u>	<u>Map ID</u>	<u>Page</u>
<b>RING POWER CORP</b> Discharge Cleanup Status: NREQ - CLEANUP NOT REQUIRED Facility Status: OPEN Facility-Site Id: 9046709	<b>10421 FERNHILL DR</b>	<b>SW 1/4 - 1/2 (0.448 mi.)</b>	<b>R108</b>	<b>436</b>
<b>HANDY FOOD STORE #62</b> Discharge Cleanup Status: RA - RA ONGOING Facility Status: OPEN Facility-Site Id: 8625639	<b>9308 BALM RIVERVIEW</b>	<b>NE 1/4 - 1/2 (0.484 mi.)</b>	<b>U116</b>	<b>458</b>
<b>SUNRISE AUTO SERVICE</b> Discharge Cleanup Status: SRCR - SRCR COMPLETE Facility Status: CLOSED Facility-Site Id: 8625544	<b>8017 US 301 S</b>	<b>NNE 1/2 - 1 (0.939 mi.)</b>	<b>AT223</b>	<b>665</b>

### ***Lists of state and tribal registered storage tanks***

UST: The Underground Storage Tank database contains registered USTs. Shortly after the September 11 event, the DEP was instructed to remove the detail about some of the storage tank facilities in the state from their reports. Federal-owned facilities and bulk storage facilities are included in that set.

A review of the UST list, as provided by EDR, has revealed that there are 15 UST sites within



## EXECUTIVE SUMMARY

approximately 1 mile of the target property.

<u>Equal/Higher Elevation</u>	<u>Address</u>	<u>Direction / Distance</u>	<u>Map ID</u>	<u>Page</u>
<b>NESSAS CHEVRON #426</b> Database: UST, Date of Government Version: 05/05/2022 Tank Status: B Facility-Site Id: 8627865 Facility Status: CLOSED	<b>10624 GIBSONTON DR</b>	<b>E 0 - 1/8 (0.024 mi.)</b>	<b>D22</b>	<b>56</b>
<b>MAJIK MARKET #7405</b> Database: UST, Date of Government Version: 05/05/2022 Tank Status: B Facility-Site Id: 8624966 Facility Status: CLOSED	<b>10623 GIBSONTON DR</b>	<b>E 0 - 1/8 (0.031 mi.)</b>	<b>E33</b>	<b>67</b>
<b>WAWA #5167</b> Database: UST, Date of Government Version: 05/05/2022 Tank Status: U Facility-Site Id: 9814308 Facility Status: OPEN	<b>9615 HWY 301 S</b>	<b>E 0 - 1/8 (0.034 mi.)</b>	<b>A37</b>	<b>88</b>
<b>KWIK SERV #9954</b> Database: UST, Date of Government Version: 05/05/2022 Tank Status: B Facility-Site Id: 8625517 Facility Status: CLOSED	<b>US 301 SR 43 &amp; GIBSO</b>	<b>E 0 - 1/8 (0.051 mi.)</b>	<b>D42</b>	<b>106</b>
<b>7-ELEVEN FOOD STORE</b> Database: UST, Date of Government Version: 05/05/2022 Tank Status: U Facility-Site Id: 9802393 Facility Status: OPEN	<b>9817 US HWY 301 S</b>	<b>ESE 0 - 1/8 (0.080 mi.)</b>	<b>E53</b>	<b>120</b>
<b>MOBIL-BALM #551</b> Database: UST, Date of Government Version: 05/05/2022 Tank Status: U Facility-Site Id: 9802311 Facility Status: OPEN	<b>11292 BOYETTE RD</b>	<b>E 1/2 - 1 (0.723 mi.)</b>	<b>AI176</b>	<b>577</b>
<b>MONARCH GROVE</b> Database: UST, Date of Government Version: 05/05/2022 Tank Status: B Facility-Site Id: 9401855 Facility Status: CLOSED	<b>15063 BALM WIMAUMA R</b>	<b>ESE 1/2 - 1 (0.846 mi.)</b>	<b>203</b>	<b>628</b>
<u>Lower Elevation</u>	<u>Address</u>	<u>Direction / Distance</u>	<u>Map ID</u>	<u>Page</u>
<b>RACETRAC #2489</b> Database: UST, Date of Government Version: 05/05/2022 Tank Status: B Tank Status: U Facility-Site Id: 9805485 Facility Status: OPEN	<b>10032 GIBSONTON DR</b>	<b>0 - 1/8 (0.000 mi.)</b>	<b>B7</b>	<b>10</b>
<b>MOBIL-RIVERVIEW #659</b> Database: UST, Date of Government Version: 05/05/2022 Tank Status: U Facility-Site Id: 9816176 Facility Status: OPEN	<b>10039 GIBSONTON DR</b>	<b>WSW 0 - 1/8 (0.015 mi.)</b>	<b>B17</b>	<b>48</b>
<b>HANDY FOOD STORE #62</b> Database: UST, Date of Government Version: 05/05/2022	<b>9308 BALM RIVERVIEW</b>	<b>NE 1/4 - 1/2 (0.484 mi.)</b>	<b>U116</b>	<b>458</b>

## EXECUTIVE SUMMARY

Tank Status: B  
 Tank Status: U  
 Tank Status: D  
 Facility-Site Id: 8625639  
 Facility Status: OPEN

**TUVA FOODHALL AND GA**                      **8624 S US HWY 301**                      **NE 1/2 - 1 (0.545 mi.)**                      **V133**                      **509**  
 Database: UST, Date of Government Version: 05/05/2022  
 Tank Status: D  
 Tank Status: U  
 Facility-Site Id: 9808447  
 Facility Status: OPEN

**CIRCLE K #2707642**                      **9218 GIBSONTON DR**                      **WSW 1/2 - 1 (0.906 mi.)**                      **AU220**                      **656**  
 Database: UST, Date of Government Version: 05/05/2022  
 Tank Status: U  
 Facility-Site Id: 9815256  
 Facility Status: OPEN

**SUNRISE AUTO SERVICE**                      **8017 US 301 S**                      **NNE 1/2 - 1 (0.939 mi.)**                      **AT223**                      **665**  
 Database: UST, Date of Government Version: 05/05/2022  
 Tank Status: B  
 Tank Status: A  
 Facility-Site Id: 8625544  
 Facility Status: CLOSED

**AJ'S ON THE RIVER**                      **9808 VAUGHN ST**                      **W 1/2 - 1 (0.965 mi.)**                      **AW232**                      **688**  
 Database: UST, Date of Government Version: 05/05/2022  
 Tank Status: A  
 Tank Status: B  
 Facility-Site Id: 8508897  
 Facility Status: OPEN

**MURPHY USA #7329**                      **9023 GIBSONTON DR**                      **WSW 1/2 - 1 (0.974 mi.)**                      **AX235**                      **701**  
 Database: UST, Date of Government Version: 05/05/2022  
 Tank Status: U  
 Facility-Site Id: 9807996  
 Facility Status: OPEN

AST: Shortly after the Sept 11 event, the DEP was instructed to remove the detail about some of the storage tank facilities in the state from their reports. Federal-owned facilities and bulk storage facilities are included in that set.

A review of the AST list, as provided by EDR, has revealed that there are 9 AST sites within approximately 1 mile of the target property.

<u>Equal/Higher Elevation</u>	<u>Address</u>	<u>Direction / Distance</u>	<u>Map ID</u>	<u>Page</u>
POOL TIME SUPPLIES & Database: AST, Date of Government Version: 05/05/2022 Facility-Site Id: 9700127 Facility Status: OPEN Facility Status: OPEN	9832 US HWY 301 S	E 0 - 1/8 (0.058 mi.)	F44	112
LOWES #1911 Database: AST, Date of Government Version: 05/05/2022 Facility-Site Id: 9807938 Facility Status: OPEN	10425 GIBSONTON DR	SE 1/8 - 1/4 (0.140 mi.)	H61	150





## EXECUTIVE SUMMARY

Facility-Site Id: ERIC\_6665  
Facility-Site Id: 9802311

### ADDITIONAL ENVIRONMENTAL RECORDS

#### ***Local Lists of Hazardous waste / Contaminated Sites***

Florida Priority Cleaners list comes from the Department of Environmental Protection.

A review of the PRIORITYCLEANERS list, as provided by EDR, and dated 04/30/2022 has revealed that there is 1 PRIORITYCLEANERS site within approximately 1 mile of the target property.

<u>Equal/Higher Elevation</u>	<u>Address</u>	<u>Direction / Distance</u>	<u>Map ID</u>	<u>Page</u>
<b>RIVERVIEW DRY CLEANER</b> Facility-Site Id: 9500107	<b>9858 US HIGHWAY 301</b>	<b>ESE 0 - 1/8 (0.073 mi.)</b>	<b>F47</b>	<b>115</b>

US CDL: A listing of clandestine drug lab locations. The U.S. Department of Justice ("the Department") provides this web site as a public service. It contains addresses of some locations where law enforcement agencies reported they found chemicals or other items that indicated the presence of either clandestine drug laboratories or dumpsites. In most cases, the source of the entries is not the Department, and the Department has not verified the entry and does not guarantee its accuracy. Members of the public must verify the accuracy of all entries by, for example, contacting local law enforcement and local health departments.

A review of the US CDL list, as provided by EDR, and dated 04/30/2022 has revealed that there is 1 US CDL site within approximately 1 mile of the target property.

<u>Lower Elevation</u>	<u>Address</u>	<u>Direction / Distance</u>	<u>Map ID</u>	<u>Page</u>
10801 PALMETTO ST ST	10801 PALMETTO ST ST	NE 1/2 - 1 (0.615 mi.)	148	544

#### ***Records of Emergency Release Reports***

HMIRS: The Hazardous Materials Incident Report System contains hazardous material spill incidents reported to the Department of Transportation. The source of this database is the U.S. EPA.

A review of the HMIRS list, as provided by EDR, and dated 03/21/2022 has revealed that there is 1 HMIRS site within approximately 1 mile of the target property.

<u>Lower Elevation</u>	<u>Address</u>	<u>Direction / Distance</u>	<u>Map ID</u>	<u>Page</u>
9797 GIBSONTON DR System ID:: 399706	9797 GIBSONTON DR	WSW 1/8 - 1/4 (0.220 mi.)	J72	161

## EXECUTIVE SUMMARY

SPILLS: Fuel Spill Cases from the Department of Environmental resource management

A review of the SPILLS list, as provided by EDR, and dated 04/04/2022 has revealed that there are 10 SPILLS sites within approximately 1 mile of the target property.

<u>Equal/Higher Elevation</u>	<u>Address</u>	<u>Direction / Distance</u>	<u>Map ID</u>	<u>Page</u>
Not reported OHMIT Incident Number: 17191 Incident Status: Closed	US 301 & GIBSONTON D	0 - 1/8 (0.000 mi.)	A4	9
Not reported OHMIT Incident Number: 42273 Incident Status: Closed	BALM RIVERVIEW AT BO	ESE 1/2 - 1 (0.758 mi.)	AI188	618
<u>Lower Elevation</u>	<u>Address</u>	<u>Direction / Distance</u>	<u>Map ID</u>	<u>Page</u>
Not reported OHMIT Incident Number: 54454 Incident Status: Closed	RACEWAY, 10032 GIBSO	WSW 0 - 1/8 (0.025 mi.)	B25	63
Not reported OHMIT Incident Number: 46065 Incident Status: Closed	10202 ELBOW BEND ROA	NW 1/4 - 1/2 (0.399 mi.)	97	190
Not reported OHMIT Incident Number: 68494 Incident Status: Saved	9913 RIVERVIEW DR	NW 1/2 - 1 (0.692 mi.)	164	561
Not reported OHMIT Incident Number: 23783 Incident Status: Closed	10820 MAGNOLIA STREE	NE 1/2 - 1 (0.700 mi.)	166	566
Not reported OHMIT Incident Number: 61211 OHMIT Incident Number: 65669 Incident Status: Pending-HQ Incident Status: Closed	11020 PARK DRIVE	ENE 1/2 - 1 (0.702 mi.)	AF167	566
Not reported OHMIT Incident Number: 12415 Incident Status: Closed	ALAFIA RIVER, BY 840	NE 1/2 - 1 (0.735 mi.)	183	615
Not reported OHMIT Incident Number: 23785 Incident Status: Closed	11208 MCMULLEN LOOP	ENE 1/2 - 1 (0.791 mi.)	AK193	622
<b>MURPHY USA #7329</b> OHMIT Incident Number: 44288 Incident Status: Closed	<b>9023 GIBSONTON DR</b>	<b>WSW 1/2 - 1 (0.974 mi.)</b>	<b>AX235</b>	<b>701</b>

### Other Ascertainable Records

RCRA NonGen / NLR: RCRAInfo is EPA's comprehensive information system, providing access to data supporting the Resource Conservation and Recovery Act (RCRA) of 1976 and the Hazardous and Solid Waste Amendments (HSWA) of 1984. The database includes selective information on sites which generate, transport, store, treat and/or dispose of hazardous waste as defined by the Resource Conservation and Recovery Act (RCRA). Non-Generators do not presently generate hazardous waste.

A review of the RCRA NonGen / NLR list, as provided by EDR, and dated 06/20/2022 has revealed that

## EXECUTIVE SUMMARY

there is 1 RCRA NonGen / NLR site within approximately 1 mile of the target property.

<u>Equal/Higher Elevation</u>	<u>Address</u>	<u>Direction / Distance</u>	<u>Map ID</u>	<u>Page</u>
<b>WINN-DIXIE #678</b> EPA ID:: FLR000206094	<b>9822 US HIGHWAY 301</b>	<b>E 0 - 1/8 (0.053 mi.)</b>	<b>E43</b>	<b>108</b>

SSTS: Section 7 of the Federal Insecticide, Fungicide and Rodenticide Act, as amended (92 Stat. 829) requires all registered pesticide-producing establishments to submit a report to the Environmental Protection Agency by March 1st each year. Each establishment must report the types and amounts of pesticides, active ingredients and devices being produced, and those having been produced and sold or distributed in the past year.

A review of the SSTS list, as provided by EDR, and dated 07/18/2022 has revealed that there are 4 SSTS sites within approximately 1 mile of the target property.

<u>Equal/Higher Elevation</u>	<u>Address</u>	<u>Direction / Distance</u>	<u>Map ID</u>	<u>Page</u>
POOL TIME SUPPLIES & Registration Number:: 068308FL 001 Registration Number:: 068308FL001 Registration Number:: 068308-FL-001	9818 US 301 S	E 0 - 1/8 (0.050 mi.)	E40	102
POOL TIME Registration Number:: 068308-FL-001	9832 US 301 S	E 0 - 1/8 (0.058 mi.)	F45	113
POOL TIME SUPPLIES & Registration Number:: 068308FL 001	9832 US 301 S	E 0 - 1/8 (0.058 mi.)	F46	114

<u>Lower Elevation</u>	<u>Address</u>	<u>Direction / Distance</u>	<u>Map ID</u>	<u>Page</u>
ALAFIA POOL SUPPLY Registration Number:: 066049FL 001	8203 US 301	NNE 1/2 - 1 (0.836 mi.)	AP201	626

ICIS: The Integrated Compliance Information System (ICIS) supports the information needs of the national enforcement and compliance program as well as the unique needs of the National Pollutant Discharge Elimination System (NPDES) program.

A review of the ICIS list, as provided by EDR, and dated 11/18/2016 has revealed that there are 4 ICIS sites within approximately 1 mile of the target property.

<u>Equal/Higher Elevation</u>	<u>Address</u>	<u>Direction / Distance</u>	<u>Map ID</u>	<u>Page</u>
<b>POOL TIME SUPPLIES &amp;</b> FRS ID:: 110011810656	<b>9818 US 301 S</b>	<b>E 0 - 1/8 (0.050 mi.)</b>	<b>E41</b>	<b>104</b>

<u>Lower Elevation</u>	<u>Address</u>	<u>Direction / Distance</u>	<u>Map ID</u>	<u>Page</u>
<b>FERN HILL, PHASE 1A,</b> FRS ID:: 110005594008	<b>10421 FERN HILL DR</b>	<b>SW 1/4 - 1/2 (0.448 mi.)</b>	<b>R107</b>	<b>433</b>
<b>FERNHILL TRAILER PAR</b> FRS ID:: 110010708537	<b>10704 FERN HILL DR</b>	<b>SW 1/2 - 1 (0.597 mi.)</b>	<b>Y142</b>	<b>539</b>
<b>AVERY PARK COMMUNITY</b> FRS ID:: 110069555591	<b>10808 AVERY PARK DRI</b>	<b>NNE 1/2 - 1 (0.993 mi.)</b>	<b>BB249</b>	<b>753</b>



## EXECUTIVE SUMMARY

US AIRS: The database is a sub-system of Aerometric Information Retrieval System (AIRS). AFS contains compliance data on air pollution point sources regulated by the U.S. EPA and/or state and local air regulatory agencies. This information comes from source reports by various stationary sources of air pollution, such as electric power plants, steel mills, factories, and universities, and provides information about the air pollutants they produce. Action, air program, air program pollutant, and general level plant data. It is used to track emissions and compliance data from industrial plants.

A review of the US AIRS list, as provided by EDR, has revealed that there are 2 US AIRS sites within approximately 1 mile of the target property.

<u>Equal/Higher Elevation</u>	<u>Address</u>	<u>Direction / Distance</u>	<u>Map ID</u>	<u>Page</u>
<b>SNOW WHITE CLEANERS</b> Database: US AIRS MINOR, Date of Government Version: 10/12/2016 EPA plant ID:: 110039627259	<b>11260 BOYETTE ROAD</b>	<b>ESE 1/2 - 1 (0.637 mi.)</b>	<b>AB154</b>	<b>546</b>

<u>Lower Elevation</u>	<u>Address</u>	<u>Direction / Distance</u>	<u>Map ID</u>	<u>Page</u>
<b>FERN HILL, PHASE 1A,</b> Database: US AIRS (AFS), Date of Government Version: 10/12/2016 EPA plant ID:: 110037475087	<b>10421 FERN HILL DR</b>	<b>SW 1/4 - 1/2 (0.448 mi.)</b>	<b>R107</b>	<b>433</b>

FINDS: The Facility Index System contains both facility information and "pointers" to other sources of information that contain more detail. These include: RCRIS; Permit Compliance System (PCS); Aerometric Information Retrieval System (AIRS); FATES (FIFRA [Federal Insecticide Fungicide Rodenticide Act] and TSCA Enforcement System, FTTS [FIFRA/TSCA Tracking System]; CERCLIS; DOCKET (Enforcement Docket used to manage and track information on civil judicial enforcement cases for all environmental statutes); Federal Underground Injection Control (FURS); Federal Reporting Data System (FRDS); Surface Impoundments (SIA); TSCA Chemicals in Commerce Information System (CICS); PADS; RCRA-J (medical waste transporters/disposers); TRIS; and TSCA. The source of this database is the U.S. EPA/NTIS.

A review of the FINDS list, as provided by EDR, and dated 05/13/2022 has revealed that there are 98 FINDS sites within approximately 1 mile of the target property.

<u>Equal/Higher Elevation</u>	<u>Address</u>	<u>Direction / Distance</u>	<u>Map ID</u>	<u>Page</u>
<b>CREEK VIEW</b> Registry ID:: 110035648207	<b>GIBSONTON DR/BOYETTE</b>	<b>0 - 1/8 (0.000 mi.)</b>	<b>A1</b>	<b>8</b>
<b>TIRE KINGDOM #6434</b> <b>USPS RIVERVIEW MAIN</b> Registry ID:: 110043250521	<b>10418 GIBSONTON DR</b> <b>10810 BOYETTE RD</b>	<b>E 0 - 1/8 (0.002 mi.)</b> <b>E 0 - 1/8 (0.004 mi.)</b>	<b>C9</b> <b>A13</b>	<b>42</b> <b>46</b>
<b>WALGREENS US HWY 301</b> Registry ID:: 110022425918	<b>9627 &amp; 9629 SOUTH US</b>	<b>E 0 - 1/8 (0.014 mi.)</b>	<b>A15</b>	<b>47</b>
<b>MAJIK MARKET</b> Registry ID:: 110037323848	<b>9803 US HIGHWAY 301</b>	<b>E 0 - 1/8 (0.017 mi.)</b>	<b>A20</b>	<b>55</b>
<b>FIFTH THIRD BANK - R</b> Registry ID:: 110032813310	<b>10417 GIBSONTON DR</b>	<b>ESE 0 - 1/8 (0.025 mi.)</b>	<b>24</b>	<b>63</b>
<b>NESSAS CHEVRON GAS S</b> Registry ID:: 110037317329	<b>9627 US HIGHWAY 301</b>	<b>E 0 - 1/8 (0.027 mi.)</b>	<b>A28</b>	<b>65</b>
<b>CVS PHARMACY #3638</b> Registry ID:: 110046231289	<b>10623 GIBSONTON DR</b>	<b>E 0 - 1/8 (0.031 mi.)</b>	<b>E32</b>	<b>66</b>
<b>WAWA FLORIDA LLC #51</b>	<b>9617 US HIGHWAY 301</b>	<b>E 0 - 1/8 (0.033 mi.)</b>	<b>A35</b>	<b>84</b>

## EXECUTIVE SUMMARY

Registry ID:: 110062927542				
<b>MATTRESS FIRM - RIVE</b>	<b>UNKNOWN</b>	<b>ESE 0 - 1/8 (0.034 mi.)</b>	<b>C38</b>	<b>101</b>
Registry ID:: 110060356813				
<b>POOL TIME SUPPLIES &amp;</b>	<b>9818 US 301 S</b>	<b>E 0 - 1/8 (0.050 mi.)</b>	<b>E41</b>	<b>104</b>
Registry ID:: 110011810656				
<b>WINN-DIXIE #678</b>	<b>9822 US HIGHWAY 301</b>	<b>E 0 - 1/8 (0.053 mi.)</b>	<b>E43</b>	<b>108</b>
Registry ID:: 110056314242				
<b>RIVERVIEW DRY CLEANE</b>	<b>9858 HWY 301 S</b>	<b>ESE 0 - 1/8 (0.073 mi.)</b>	<b>F48</b>	<b>116</b>
Registry ID:: 110062715183				
<b>WAWA- US HIGHWAY 301</b>	<b>9613 US HWY 301 S</b>	<b>ENE 0 - 1/8 (0.080 mi.)</b>	<b>D52</b>	<b>119</b>
Registry ID:: 110056128934				
<b>7-ELEVEN STORE NO. 3</b>	<b>9817 US HIGHWAY 301</b>	<b>ESE 0 - 1/8 (0.080 mi.)</b>	<b>E55</b>	<b>133</b>
Registry ID:: 110037315704				
<b>LOWES OF RIVERVIEW F</b>	<b>10425 GIBSONTON DRIV</b>	<b>SE 1/8 - 1/4 (0.140 mi.)</b>	<b>H62</b>	<b>152</b>
Registry ID:: 110061294371				
<b>DAIRY QUEEN RIVERVIE</b>	<b>10425 GIBSONTON DR</b>	<b>SE 1/8 - 1/4 (0.140 mi.)</b>	<b>H63</b>	<b>152</b>
Registry ID:: 110032762543				
<b>LOWE S</b>	<b>10425 GIBSONTON RD</b>	<b>SE 1/8 - 1/4 (0.140 mi.)</b>	<b>H65</b>	<b>157</b>
Registry ID:: 110020139857				
<b>WATERSTONE</b>	<b>UNKNOWN</b>	<b>S 1/8 - 1/4 (0.220 mi.)</b>	<b>I69</b>	<b>159</b>
Registry ID:: 110054999132				
<b>COMMUNITY BANK RIVER</b>	<b>US 301</b>	<b>SE 1/4 - 1/2 (0.263 mi.)</b>	<b>K77</b>	<b>166</b>
Registry ID:: 110032789187				
<b>OAKSIDE MHP</b>	<b>10110 US HIGHWAY 301</b>	<b>SE 1/4 - 1/2 (0.300 mi.)</b>	<b>M80</b>	<b>167</b>
Registry ID:: 110035575151				
<b>RIVERVIEW TOWNCENTRE</b>	<b>SW CORNER OF GIBSONT</b>	<b>SE 1/4 - 1/2 (0.301 mi.)</b>	<b>K82</b>	<b>168</b>
Registry ID:: 110035622047				
<b>RIVERVIEW TOWN CENTE</b>	<b>UNKNOWN</b>	<b>SE 1/4 - 1/2 (0.301 mi.)</b>	<b>K83</b>	<b>169</b>
Registry ID:: 110037469995				
<b>76 STORE @ US HWY 30</b>	<b>10320 S US HIGHWAY 3</b>	<b>SE 1/4 - 1/2 (0.443 mi.)</b>	<b>S102</b>	<b>193</b>
	<b>MURPHY RD</b>	<b>SE 1/4 - 1/2 (0.487 mi.)</b>	<b>119</b>	<b>493</b>
Registry ID:: 110008330485				
<b>KINGS LAKE TOWNHOMES</b>	<b>BIG BEND ROAD AND KI</b>	<b>ESE 1/2 - 1 (0.521 mi.)</b>	<b>X126</b>	<b>506</b>
Registry ID:: 110035613119				
<b>CONTINENTAL LAND</b>	<b>SE CORNER OF BOYETTE</b>	<b>ESE 1/2 - 1 (0.521 mi.)</b>	<b>X127</b>	<b>506</b>
Registry ID:: 110035455343				
<b>COVINGTON PARK WEST</b>	<b>BIG BEND RD &amp; WATERS</b>	<b>ESE 1/2 - 1 (0.534 mi.)</b>	<b>X128</b>	<b>507</b>
Registry ID:: 110028292540				
<b>SOUTH FORK VILLAGE 3</b>		<b>ESE 1/2 - 1 (0.534 mi.)</b>	<b>X129</b>	<b>507</b>
Registry ID:: 110035738716				
<b>OAK CREEK - PARCEL 2</b>		<b>ESE 1/2 - 1 (0.534 mi.)</b>	<b>X130</b>	<b>508</b>
Registry ID:: 110035493258				
<b>BELMONT - PHASE 1</b>	<b>W SIDE OF 301 AT BAL</b>	<b>ESE 1/2 - 1 (0.534 mi.)</b>	<b>X131</b>	<b>508</b>
Registry ID:: 110032761660				
<b>COLLINS ELEMENTARY S</b>	<b>PANTHER TRACE BLVD</b>	<b>ESE 1/2 - 1 (0.580 mi.)</b>	<b>139</b>	<b>537</b>
Registry ID:: 110021027235				
<b>WILSON PRESERVE</b>	<b>UNKNOWN</b>	<b>SE 1/2 - 1 (0.590 mi.)</b>	<b>140</b>	<b>538</b>

## EXECUTIVE SUMMARY

Registry ID:: 110054945422				
<b>CONE GROVE ROAD</b>	<b>10406 CONE GROVE RD</b>	<b>S 1/2 - 1 (0.605 mi.)</b>	<b>AA147</b>	<b>543</b>
Registry ID:: 110070263786				
<b>SNOW WHITE CLEANERS</b>	<b>11260 BOYETTE ROAD</b>	<b>ESE 1/2 - 1 (0.637 mi.)</b>	<b>AB154</b>	<b>546</b>
Registry ID:: 110039627259				
<b>THE LAUNDRY ROOM OF</b>	<b>10650 US 301</b>	<b>SSE 1/2 - 1 (0.702 mi.)</b>	<b>AG169</b>	<b>572</b>
Registry ID:: 110062729533				
<b>HILLSBOROUGH COUNTY</b>	<b>9951 BALM RIVERVIEW</b>	<b>E 1/2 - 1 (0.721 mi.)</b>	<b>AH172</b>	<b>575</b>
Registry ID:: 110070552821				
<b>WILSON MANOR</b>	<b>10612 CONE GROVE RD</b>	<b>SSE 1/2 - 1 (0.730 mi.)</b>	<b>AJ180</b>	<b>601</b>
Registry ID:: 110046310522				
EVERWOOD	RIVERVIEW BALM RD	ESE 1/2 - 1 (0.750 mi.)	184	616
Registry ID:: 110035600187				
BOYETTE RD MOT		ESE 1/2 - 1 (0.798 mi.)	196	624
Registry ID:: 110035702200				
<b>RICE CREEK WWTF</b>	<b>10714 US HWY 301</b>	<b>SSE 1/2 - 1 (0.798 mi.)</b>	<b>AM197</b>	<b>624</b>
Registry ID:: 110010043005				
<b>CRISTINA PHASE 3 UNI</b>	<b>BOYETTE ROAD</b>	<b>E 1/2 - 1 (0.945 mi.)</b>	<b>226</b>	<b>677</b>
Registry ID:: 110015616779				
<b>MEDFORD LAKES SUBDIV</b>	<b>UNKNOWN</b>	<b>SSE 1/2 - 1 (0.962 mi.)</b>	<b>230</b>	<b>684</b>
Registry ID:: 110055101241				
<b>MEDFORD LAKES</b>	<b>10638 MEDFORD LAKE D</b>	<b>SSE 1/2 - 1 (0.983 mi.)</b>	<b>244</b>	<b>749</b>
Registry ID:: 110067016053				
RIVERVIEW HIGH SCHOOL	11311 BOYETTE RD	ESE 1/2 - 1 (0.985 mi.)	BC248	753
Registry ID:: 110021557894				
<b>Lower Elevation</b>	<b>Address</b>	<b>Direction / Distance</b>	<b>Map ID</b>	<b>Page</b>
<b>RIVERVIEW PROFESSION</b>	<b>10101 GIBSONTON DR</b>	<b>0 - 1/8 (0.000 mi.)</b>	<b>B3</b>	<b>8</b>
Registry ID:: 110020137500				
<b>RACETRAC PROJECT NO.</b>	<b>10032 GIBSONTON DR</b>	<b>0 - 1/8 (0.000 mi.)</b>	<b>B5</b>	<b>9</b>
Registry ID:: 110070073299				
<b>RIVERVIEW TOWNCENTER</b>	<b>UNKNOWN</b>	<b>WSW 0 - 1/8 (0.015 mi.)</b>	<b>B16</b>	<b>48</b>
Registry ID:: 110037475657				
<b>STARS &amp; STRIPES CAR</b>	<b>10110 GIBSONTON DR</b>	<b>WSW 0 - 1/8 (0.029 mi.)</b>	<b>31</b>	<b>66</b>
Registry ID:: 110020135897				
<b>PROFESSIONAL OFFICES</b>	<b>10006-10019 PARK PLA</b>	<b>WSW 0 - 1/8 (0.038 mi.)</b>	<b>39</b>	<b>101</b>
Registry ID:: 110015725401				
<b>LANDINGS AT ALAFIA</b>	<b>10450 GIBSONTON DR</b>	<b>NE 1/8 - 1/4 (0.136 mi.)</b>	<b>G59</b>	<b>135</b>
Registry ID:: 110069995221				
RIVERVIEW OAKS SHOPP	US 301 AND GIBSONTON	ENE 1/8 - 1/4 (0.177 mi.)	67	158
Registry ID:: 110035447157				
<b>RING POWER CORPORATI</b>	<b>9797 GIBSONTON DR</b>	<b>WSW 1/8 - 1/4 (0.220 mi.)</b>	<b>J71</b>	<b>160</b>
Registry ID:: 110005594008				
<b>4-15 RETAIL - PHASE</b>	<b>9208 US 301 HIGHWAY</b>	<b>ENE 1/4 - 1/2 (0.256 mi.)</b>	<b>76</b>	<b>165</b>
Registry ID:: 110038179253				
ALAFIA RIVER CAMPERS	9812 GIBSONTON DR	WSW 1/4 - 1/2 (0.274 mi.)	L78	166



## EXECUTIVE SUMMARY

Registry ID:: 110035538638				
<b>PRESERVE AT ALAFIA -</b>	<b>9812 GIBSONTON DRIVE</b>	<b>WSW 1/4 - 1/2 (0.274 mi.)</b>	<b>L79</b>	<b>167</b>
Registry ID:: 110037328638				
RIVER WALK	US HWY 301	NE 1/4 - 1/2 (0.314 mi.)	84	169
Registry ID:: 110035569756				
<b>BOYETTE PROFESSIONAL</b>	<b>1/4 MILE EAST OF US</b>	<b>E 1/4 - 1/2 (0.322 mi.)</b>	<b>N85</b>	<b>170</b>
Registry ID:: 110022456055				
<b>BOYETTE ANIMAL HOSPI</b>	<b>10931 BOYETTE RD</b>	<b>E 1/4 - 1/2 (0.335 mi.)</b>	<b>N86</b>	<b>170</b>
Registry ID:: 110020894736				
<b>FIRE STATION #16</b>	<b>9205 KEVIN ST</b>	<b>ENE 1/4 - 1/2 (0.390 mi.)</b>	<b>Q91</b>	<b>179</b>
Registry ID:: 110063610775				
<b>IUPAT TRAINING FACIL</b>	<b>8832 US HIGHWAY 301</b>	<b>NE 1/4 - 1/2 (0.408 mi.)</b>	<b>O99</b>	<b>191</b>
Registry ID:: 110056988997				
<b>FERN HILL PROPERTY</b>	<b>10320 FERN HILL DR.</b>	<b>SW 1/4 - 1/2 (0.441 mi.)</b>	<b>R100</b>	<b>192</b>
Registry ID:: 110020528525				
<b>RING POWER FACILITY</b>	<b>10421 FERN HILL DR</b>	<b>SW 1/4 - 1/2 (0.448 mi.)</b>	<b>R103</b>	<b>194</b>
Registry ID:: 110070547795				
<b>FERN HILL, PHASE 1A,</b>	<b>10421 FERN HILL DR</b>	<b>SW 1/4 - 1/2 (0.448 mi.)</b>	<b>R107</b>	<b>433</b>
Registry ID:: 110064764982				
PANTHER TRACE - PHAS	PANTHER TRACE BLVD &	ESE 1/4 - 1/2 (0.448 mi.)	T111	453
Registry ID:: 110035468703				
<b>CHRISTINA WOODS</b>	<b>UNKNOWN</b>	<b>E 1/4 - 1/2 (0.453 mi.)</b>	<b>112</b>	<b>453</b>
Registry ID:: 110043168728				
HANDY FOOD STORE #62	9308 BALM RIVERVIEW	NE 1/4 - 1/2 (0.484 mi.)	U117	492
Registry ID:: 110035758418				
<b>DON TRUCKER &amp; AUTO</b>	<b>8808 US HIGHWAY 301</b>	<b>NE 1/4 - 1/2 (0.491 mi.)</b>	<b>V120</b>	<b>493</b>
Registry ID:: 110005992006				
<b>US 301 &amp; BALM RIVERV</b>	<b>UNKNOWN</b>	<b>NE 1/2 - 1 (0.540 mi.)</b>	<b>132</b>	<b>508</b>
Registry ID:: 110058282166				
<b>TAMPA METROPOLITAN A</b>	<b>9840 BALM RIVERVIEW</b>	<b>E 1/2 - 1 (0.565 mi.)</b>	<b>138</b>	<b>537</b>
Registry ID:: 110056996256				
<b>FERNHILL TRAILER PAR</b>	<b>10704 FERN HILL DR</b>	<b>SW 1/2 - 1 (0.597 mi.)</b>	<b>Y142</b>	<b>539</b>
Registry ID:: 110010708537				
ALDI #81 RIVERVIEW	8613 US 301	NE 1/2 - 1 (0.600 mi.)	Z145	541
<b>RIVERVIEW ALF</b>	<b>UNKNOWN</b>	<b>NNE 1/2 - 1 (0.628 mi.)</b>	<b>Z151</b>	<b>545</b>
Registry ID:: 110056135427				
<b>SR 93A AT GIBSONTON</b>	<b>UNKNOWN</b>	<b>WSW 1/2 - 1 (0.629 mi.)</b>	<b>AC152</b>	<b>545</b>
Registry ID:: 110044892676				
RIVER POINTE SUBDIVI	9511 RIVER COVE DR	WNW 1/2 - 1 (0.655 mi.)	AD160	557
<b>EXTENDED STAY AMERIC</b>	<b>10623 EAST BAY RD</b>	<b>WSW 1/2 - 1 (0.754 mi.)</b>	<b>AL186</b>	<b>617</b>
Registry ID:: 110070265741				
<b>GIBSONTON SQUARE</b>	<b>UNKNOWN</b>	<b>WSW 1/2 - 1 (0.754 mi.)</b>	<b>AL187</b>	<b>617</b>
Registry ID:: 110042103381				
<b>GIBSONTON SQUARE PAR</b>	<b>GIBSONTON DR &amp; NEW E</b>	<b>WSW 1/2 - 1 (0.772 mi.)</b>	<b>190</b>	<b>621</b>
Registry ID:: 110037468273				
<b>ALAFIA COVE</b>	<b>MCMULLEN LOOP ROAD</b>	<b>ENE 1/2 - 1 (0.789 mi.)</b>	<b>192</b>	<b>621</b>
Registry ID:: 110015620577				
<b>TAMPA BAY &amp; COASTAL</b>	<b>UNKNOWN</b>	<b>WNW 1/2 - 1 (0.791 mi.)</b>	<b>AN194</b>	<b>623</b>

## EXECUTIVE SUMMARY

Registry ID:: 110027251186				
TAMPA BAY & COASTAL		WNW 1/2 - 1 (0.791 mi.)	AN195	623
Registry ID:: 110035596049				
ALAFIA POOL SUPPLY	8203 US 301	NNE 1/2 - 1 (0.836 mi.)	AP200	626
Registry ID:: 110011808473				
<b>SYMMES COVE</b>	<b>UNKNOWN</b>	<b>WSW 1/2 - 1 (0.859 mi.)</b>	<b>AS205</b>	<b>633</b>
Registry ID:: 110020171035				
<b>EASTBAY OVER BULLFRO</b>	<b>EASTBAY RD. FROM BUL</b>	<b>WSW 1/2 - 1 (0.859 mi.)</b>	<b>AS206</b>	<b>633</b>
Registry ID:: 110035455931				
I-75 - SR-93A	SR 674 TO CR 672	SW 1/2 - 1 (0.862 mi.)	207	634
Registry ID:: 110024387661				
<b>BHI, A FLORIDA CORP</b>	<b>11001 ELLIOT ST</b>	<b>NE 1/2 - 1 (0.870 mi.)</b>	<b>AR209</b>	<b>636</b>
Registry ID:: 110035644577				
<b>DOLLAR TREE GIBSONTO</b>	<b>10680 NEW EAST BAY R</b>	<b>WSW 1/2 - 1 (0.888 mi.)</b>	<b>AQ213</b>	<b>639</b>
Registry ID:: 110070266464				
CARGILL/BARTOW PLANT	8133 US HIGHWAY 41 S	NNE 1/2 - 1 (0.897 mi.)	AT215	653
Registry ID:: 110017410443				
<b>CIRCLE K</b>	<b>9212 GIBSONTON DRIVE</b>	<b>WSW 1/2 - 1 (0.901 mi.)</b>	<b>AU216</b>	<b>654</b>
Registry ID:: 110066897594				
<b>CIRCLE K STORE</b>	<b>9218 GIBSONTON DR</b>	<b>WSW 1/2 - 1 (0.906 mi.)</b>	<b>AU221</b>	<b>664</b>
Registry ID:: 110069335302				
<b>SUNRISE AUTO SERVICE</b>	<b>8017 US 301 S</b>	<b>NNE 1/2 - 1 (0.939 mi.)</b>	<b>AT223</b>	<b>665</b>
Registry ID:: 110005990623				
<b>ALAFIA RIVER SUBDIVI</b>	<b>11131 CORLETT RD</b>	<b>NE 1/2 - 1 (0.951 mi.)</b>	<b>227</b>	<b>678</b>
Registry ID:: 110027246727				
<b>POOLES PAINT BODY &amp;</b>	<b>9006 GIBSONTON DR</b>	<b>WSW 1/2 - 1 (0.975 mi.)</b>	<b>AY237</b>	<b>716</b>
Registry ID:: 110005653275				
<b>WALMART SUPERCENTER</b>	<b>9205 GIBSONTON DR</b>	<b>WSW 1/2 - 1 (0.977 mi.)</b>	<b>BA241</b>	<b>743</b>
Registry ID:: 110027969027				
<b>RIVERVIEW LIBRARY PA</b>	<b>10509 RIVERVIEW DR</b>	<b>NNE 1/2 - 1 (0.982 mi.)</b>	<b>BB243</b>	<b>748</b>
Registry ID:: 110037322313				
MUMULLEN DRY CLEANIN	US HWY 301 & RIVERVI	NNE 1/2 - 1 (0.984 mi.)	AZ245	750
Registry ID:: 110008332884				
<b>AVERY PARK COMMUNITY</b>	<b>10808 AVERY PARK DRI</b>	<b>NNE 1/2 - 1 (0.993 mi.)</b>	<b>BB249</b>	<b>753</b>
Registry ID:: 110069555591				
ALAFIA POOL SUPPLY	10165 RIVERVIEW DRIV	N 1/2 - 1 (0.993 mi.)	250	754
Registry ID:: 110011808482				

ECHO: ECHO provides integrated compliance and enforcement information for about 800,000 regulated facilities nationwide.

A review of the ECHO list, as provided by EDR, and dated 04/02/2022 has revealed that there are 78 ECHO sites within approximately 1 mile of the target property.

<u>Equal/Higher Elevation</u>	<u>Address</u>	<u>Direction / Distance</u>	<u>Map ID</u>	<u>Page</u>
TIRE KINGDOM #6434	10418 GIBSONTON DR	E 0 - 1/8 (0.002 mi.)	C10	42

## EXECUTIVE SUMMARY

Registry ID: 110070594264				
<b>USPS RIVERVIEW MAIN</b>	<b>10810 BOYETTE RD</b>	<b>E 0 - 1/8 (0.004 mi.)</b>	<b>A13</b>	<b>46</b>
Registry ID: 110043250521				
<b>WALGREENS US HWY 301</b>	<b>9627 &amp; 9629 SOUTH US</b>	<b>E 0 - 1/8 (0.014 mi.)</b>	<b>A15</b>	<b>47</b>
Registry ID: 110022425918				
<b>MAJIK MARKET</b>	<b>9803 US HIGHWAY 301</b>	<b>E 0 - 1/8 (0.017 mi.)</b>	<b>A20</b>	<b>55</b>
Registry ID: 110037323848				
<b>FIFTH THIRD BANK - R</b>	<b>10417 GIBSONTON DR</b>	<b>ESE 0 - 1/8 (0.025 mi.)</b>	<b>24</b>	<b>63</b>
Registry ID: 110032813310				
<b>NESSAS CHEVRON GAS S</b>	<b>9627 US HIGHWAY 301</b>	<b>E 0 - 1/8 (0.027 mi.)</b>	<b>A28</b>	<b>65</b>
Registry ID: 110037317329				
<b>CVS PHARMACY #3638</b>	<b>10623 GIBSONTON DR</b>	<b>E 0 - 1/8 (0.031 mi.)</b>	<b>E32</b>	<b>66</b>
Registry ID: 110046231289				
<b>WAWA FLORIDA LLC #51</b>	<b>9617 US HIGHWAY 301</b>	<b>E 0 - 1/8 (0.033 mi.)</b>	<b>A35</b>	<b>84</b>
Registry ID: 110062927542				
<b>MATTRESS FIRM - RIVE</b>	<b>UNKNOWN</b>	<b>ESE 0 - 1/8 (0.034 mi.)</b>	<b>C38</b>	<b>101</b>
Registry ID: 110060356813				
<b>POOL TIME SUPPLIES &amp;</b>	<b>9818 US 301 S</b>	<b>E 0 - 1/8 (0.050 mi.)</b>	<b>E41</b>	<b>104</b>
Registry ID: 110011810656				
<b>WINN-DIXIE #678</b>	<b>9822 US HIGHWAY 301</b>	<b>E 0 - 1/8 (0.053 mi.)</b>	<b>E43</b>	<b>108</b>
Registry ID: 110056314242				
<b>RIVERVIEW DRY CLEANE</b>	<b>9858 HWY 301 S</b>	<b>ESE 0 - 1/8 (0.073 mi.)</b>	<b>F48</b>	<b>116</b>
Registry ID: 110062715183				
<b>WAWA- US HIGHWAY 301</b>	<b>9613 US HWY 301 S</b>	<b>ENE 0 - 1/8 (0.080 mi.)</b>	<b>D52</b>	<b>119</b>
Registry ID: 110056128934				
<b>7-ELEVEN STORE NO. 3</b>	<b>9817 US HIGHWAY 301</b>	<b>ESE 0 - 1/8 (0.080 mi.)</b>	<b>E55</b>	<b>133</b>
Registry ID: 110037315704				
<b>LOWES OF RIVERVIEW F</b>	<b>10425 GIBSONTON DRIV</b>	<b>SE 1/8 - 1/4 (0.140 mi.)</b>	<b>H62</b>	<b>152</b>
Registry ID: 110061294371				
<b>DAIRY QUEEN RIVERVIE</b>	<b>10425 GIBSONTON DR</b>	<b>SE 1/8 - 1/4 (0.140 mi.)</b>	<b>H63</b>	<b>152</b>
Registry ID: 110032762543				
<b>WATERSTONE</b>	<b>UNKNOWN</b>	<b>S 1/8 - 1/4 (0.220 mi.)</b>	<b>I69</b>	<b>159</b>
Registry ID: 110054999132				
<b>COMMUNITY BANK RIVER</b>	<b>US 301</b>	<b>SE 1/4 - 1/2 (0.263 mi.)</b>	<b>K77</b>	<b>166</b>
Registry ID: 110032789187				
<b>RIVERVIEW TOWN CENTE</b>	<b>UNKNOWN</b>	<b>SE 1/4 - 1/2 (0.301 mi.)</b>	<b>K83</b>	<b>169</b>
Registry ID: 110037469995				
<b>76 STORE @ US HWY 30</b>	<b>10320 S US HIGHWAY 3</b>	<b>SE 1/4 - 1/2 (0.443 mi.)</b>	<b>S102</b>	<b>193</b>
Registry ID: 110071179216				
<b>BLANTON BROTHERS INC</b>	<b>MURPHY RD</b>	<b>SE 1/4 - 1/2 (0.487 mi.)</b>	<b>119</b>	<b>493</b>
Registry ID: 110008330485				
<b>CONTINENTAL LAND</b>	<b>SE CORNER OF BOYETTE</b>	<b>ESE 1/2 - 1 (0.521 mi.)</b>	<b>X127</b>	<b>506</b>
Registry ID: 110035455343				
<b>COLLINS ELEMENTARY S</b>	<b>PANTHER TRACE BLVD</b>	<b>ESE 1/2 - 1 (0.580 mi.)</b>	<b>139</b>	<b>537</b>
Registry ID: 110021027235				
<b>WILSON PRESERVE</b>	<b>UNKNOWN</b>	<b>SE 1/2 - 1 (0.590 mi.)</b>	<b>140</b>	<b>538</b>



## EXECUTIVE SUMMARY

Registry ID: 110054945422				
<b>CONE GROVE ROAD</b>	<b>10406 CONE GROVE RD</b>	<b>S 1/2 - 1 (0.605 mi.)</b>	<b>AA147</b>	<b>543</b>
Registry ID: 110070263786				
FERN HILL PHASE 1A &	UNKNOWN	SSW 1/2 - 1 (0.633 mi.)	153	546
Registry ID: 110064422218				
<b>SNOW WHITE CLEANERS</b>	<b>11260 BOYETTE ROAD</b>	<b>ESE 1/2 - 1 (0.637 mi.)</b>	<b>AB154</b>	<b>546</b>
Registry ID: 110039627259				
<b>THE LAUNDRY ROOM OF</b>	<b>10650 US 301</b>	<b>SSE 1/2 - 1 (0.702 mi.)</b>	<b>AG169</b>	<b>572</b>
Registry ID: 110062729533				
<b>HILLSBOROUGH COUNTY</b>	<b>9951 BALM RIVERVIEW</b>	<b>E 1/2 - 1 (0.721 mi.)</b>	<b>AH172</b>	<b>575</b>
Registry ID: 110070552821				
<b>WILSON MANOR</b>	<b>10612 CONE GROVE RD</b>	<b>SSE 1/2 - 1 (0.730 mi.)</b>	<b>AJ180</b>	<b>601</b>
Registry ID: 110046310522				
<b>RICE CREEK WWTF</b>	<b>10714 US HWY 301</b>	<b>SSE 1/2 - 1 (0.798 mi.)</b>	<b>AM197</b>	<b>624</b>
Registry ID: 110010043005				
STARLING OAKS	UNKNOWN	ESE 1/2 - 1 (0.836 mi.)	AO199	626
Registry ID: 110064427963				
<b>CRISTINA PHASE 3 UNI</b>	<b>BOYETTE ROAD</b>	<b>E 1/2 - 1 (0.945 mi.)</b>	<b>226</b>	<b>677</b>
Registry ID: 110015616779				
<b>MEDFORD LAKES SUBDIV</b>	<b>UNKNOWN</b>	<b>SSE 1/2 - 1 (0.962 mi.)</b>	<b>230</b>	<b>684</b>
Registry ID: 110055101241				
<b>MEDFORD LAKES</b>	<b>10638 MEDFORD LAKE D</b>	<b>SSE 1/2 - 1 (0.983 mi.)</b>	<b>244</b>	<b>749</b>
Registry ID: 110067016053				
<b>Lower Elevation</b>	<b>Address</b>	<b>Direction / Distance</b>	<b>Map ID</b>	<b>Page</b>
<b>RIVERVIEW PROFESSION</b>	<b>10101 GIBSONTON DR</b>	<b>0 - 1/8 (0.000 mi.)</b>	<b>B3</b>	<b>8</b>
Registry ID: 110020137500				
<b>RACETRAC PROJECT NO.</b>	<b>10032 GIBSONTON DR</b>	<b>0 - 1/8 (0.000 mi.)</b>	<b>B5</b>	<b>9</b>
Registry ID: 110070073299				
RACETRAC - GIBSONTON	10032 GIBSONTON DR	0 - 1/8 (0.000 mi.)	B6	10
Registry ID: 110070073591				
<b>RIVERVIEW TOWNCENTER</b>	<b>UNKNOWN</b>	<b>WSW 0 - 1/8 (0.015 mi.)</b>	<b>B16</b>	<b>48</b>
Registry ID: 110037475657				
<b>STARS &amp; STRIPES CAR</b>	<b>10110 GIBSONTON DR</b>	<b>WSW 0 - 1/8 (0.029 mi.)</b>	<b>31</b>	<b>66</b>
Registry ID: 110020135897				
<b>PROFESSIONAL OFFICES</b>	<b>10006-10019 PARK PLA</b>	<b>WSW 0 - 1/8 (0.038 mi.)</b>	<b>39</b>	<b>101</b>
Registry ID: 110015725401				
<b>LANDINGS AT ALAFIA</b>	<b>10450 GIBSONTON DR</b>	<b>NE 1/8 - 1/4 (0.136 mi.)</b>	<b>G59</b>	<b>135</b>
Registry ID: 110069995221				
<b>RING POWER CORPORATI</b>	<b>9797 GIBSONTON DR</b>	<b>WSW 1/8 - 1/4 (0.220 mi.)</b>	<b>J71</b>	<b>160</b>
Registry ID: 110005594008				
<b>4-15 RETAIL - PHASE</b>	<b>9208 US 301 HIGHWAY</b>	<b>ENE 1/4 - 1/2 (0.256 mi.)</b>	<b>76</b>	<b>165</b>
Registry ID: 110038179253				
<b>PRESERVE AT ALAFIA -</b>	<b>9812 GIBSONTON DRIVE</b>	<b>WSW 1/4 - 1/2 (0.274 mi.)</b>	<b>L79</b>	<b>167</b>
Registry ID: 110037328638				
<b>BOYETTE PROFESSIONAL</b>	<b>1/4 MILE EAST OF US</b>	<b>E 1/4 - 1/2 (0.322 mi.)</b>	<b>N85</b>	<b>170</b>

## EXECUTIVE SUMMARY

Registry ID: 110022456055				
<b>BOYETTE ANIMAL HOSPI</b>	<b>10931 BOYETTE RD</b>	<b>E 1/4 - 1/2 (0.335 mi.)</b>	<b>N86</b>	<b>170</b>
Registry ID: 110020894736				
<b>FIRE STATION #16</b>	<b>9205 KEVIN ST</b>	<b>ENE 1/4 - 1/2 (0.390 mi.)</b>	<b>Q91</b>	<b>179</b>
Registry ID: 110063610775				
<b>IUPAT TRAINING FACIL</b>	<b>8832 US HIGHWAY 301</b>	<b>NE 1/4 - 1/2 (0.408 mi.)</b>	<b>O99</b>	<b>191</b>
Registry ID: 110056988997				
<b>FERN HILL PROPERTY</b>	<b>10320 FERN HILL DR.</b>	<b>SW 1/4 - 1/2 (0.441 mi.)</b>	<b>R100</b>	<b>192</b>
Registry ID: 110020528525				
<b>RING POWER FACILITY</b>	<b>10421 FERN HILL DR</b>	<b>SW 1/4 - 1/2 (0.448 mi.)</b>	<b>R103</b>	<b>194</b>
Registry ID: 110070547795				
<b>FERN HILL, PHASE 1A,</b>	<b>10421 FERN HILL DR</b>	<b>SW 1/4 - 1/2 (0.448 mi.)</b>	<b>R107</b>	<b>433</b>
Registry ID: 110064764982				
<b>CHRISTINA WOODS</b>	<b>UNKNOWN</b>	<b>E 1/4 - 1/2 (0.453 mi.)</b>	<b>112</b>	<b>453</b>
Registry ID: 110043168728				
<b>DON TRUCKER &amp; AUTO</b>	<b>8808 US HIGHWAY 301</b>	<b>NE 1/4 - 1/2 (0.491 mi.)</b>	<b>V120</b>	<b>493</b>
Registry ID: 110005992006				
<b>US 301 &amp; BALM RIVERV</b>	<b>UNKNOWN</b>	<b>NE 1/2 - 1 (0.540 mi.)</b>	<b>132</b>	<b>508</b>
Registry ID: 110058282166				
<b>TAMPA METROPOLITAN A</b>	<b>9840 BALM RIVERVIEW</b>	<b>E 1/2 - 1 (0.565 mi.)</b>	<b>138</b>	<b>537</b>
Registry ID: 110056996256				
<b>FERNHILL TRAILER PAR</b>	<b>10704 FERN HILL DR</b>	<b>SW 1/2 - 1 (0.597 mi.)</b>	<b>Y142</b>	<b>539</b>
Registry ID: 110010708537				
<b>ALDI #81 RIVERVIEW</b>	<b>8613 US 301</b>	<b>NE 1/2 - 1 (0.600 mi.)</b>	<b>Z143</b>	<b>540</b>
Registry ID: 110070868804				
<b>RIVERVIEW ALF</b>	<b>UNKNOWN</b>	<b>NNE 1/2 - 1 (0.628 mi.)</b>	<b>Z151</b>	<b>545</b>
Registry ID: 110056135427				
<b>SR 93A AT GIBSONTON</b>	<b>UNKNOWN</b>	<b>WSW 1/2 - 1 (0.629 mi.)</b>	<b>AC152</b>	<b>545</b>
Registry ID: 110044892676				
<b>RIVER POINTE SUBDIVI</b>	<b>9511 RIVER COVE DR</b>	<b>WNW 1/2 - 1 (0.655 mi.)</b>	<b>AD159</b>	<b>557</b>
<b>EXTENDED STAY AMERIC</b>	<b>10623 EAST BAY RD</b>	<b>WSW 1/2 - 1 (0.754 mi.)</b>	<b>AL186</b>	<b>617</b>
Registry ID: 110070265741				
<b>GIBSONTON SQUARE</b>	<b>UNKNOWN</b>	<b>WSW 1/2 - 1 (0.754 mi.)</b>	<b>AL187</b>	<b>617</b>
Registry ID: 110042103381				
<b>GIBSONTON SQUARE PAR</b>	<b>GIBSONTON DR &amp; NEW E</b>	<b>WSW 1/2 - 1 (0.772 mi.)</b>	<b>190</b>	<b>621</b>
Registry ID: 110037468273				
<b>ALAFIA COVE</b>	<b>MCMULLEN LOOP ROAD</b>	<b>ENE 1/2 - 1 (0.789 mi.)</b>	<b>192</b>	<b>621</b>
Registry ID: 110015620577				
<b>TAMPA BAY &amp; COASTAL</b>	<b>UNKNOWN</b>	<b>WNW 1/2 - 1 (0.791 mi.)</b>	<b>AN194</b>	<b>623</b>
Registry ID: 110027251186				
<b>SYMMES COVE</b>	<b>UNKNOWN</b>	<b>WSW 1/2 - 1 (0.859 mi.)</b>	<b>AS205</b>	<b>633</b>
Registry ID: 110020171035				
<b>EASTBAY OVER BULLFRO</b>	<b>EASTBAY RD. FROM BUL</b>	<b>WSW 1/2 - 1 (0.859 mi.)</b>	<b>AS206</b>	<b>633</b>
Registry ID: 110035455931				
<b>BHI, A FLORIDA CORP</b>	<b>11001 ELLIOT ST</b>	<b>NE 1/2 - 1 (0.870 mi.)</b>	<b>AR209</b>	<b>636</b>
Registry ID: 110035644577				
<b>DOLLAR TREE GIBSONTO</b>	<b>10680 NEW EAST BAY R</b>	<b>WSW 1/2 - 1 (0.888 mi.)</b>	<b>AQ213</b>	<b>639</b>

## EXECUTIVE SUMMARY

Registry ID: 110070266464				
<b>CIRCLE K</b>	<b>9212 GIBSONTON DRIVE</b>	<b>WSW 1/2 - 1 (0.901 mi.)</b>	<b>AU216</b>	<b>654</b>
Registry ID: 110066897594				
<b>CIRCLE K STORE</b>	<b>9218 GIBSONTON DR</b>	<b>WSW 1/2 - 1 (0.906 mi.)</b>	<b>AU221</b>	<b>664</b>
Registry ID: 110069335302				
<b>SUNRISE AUTO SERVICE</b>	<b>8017 US 301 S</b>	<b>NNE 1/2 - 1 (0.939 mi.)</b>	<b>AT223</b>	<b>665</b>
Registry ID: 110005990623				
<b>ALAFIA RIVER SUBDIVI</b>	<b>11131 CORLETT RD</b>	<b>NE 1/2 - 1 (0.951 mi.)</b>	<b>227</b>	<b>678</b>
Registry ID: 110027246727				
<b>POOLES PAINT BODY &amp;</b>	<b>9006 GIBSONTON DR</b>	<b>WSW 1/2 - 1 (0.975 mi.)</b>	<b>AY237</b>	<b>716</b>
Registry ID: 110005653275				
<b>WALMART SUPERCENTER</b>	<b>9205 GIBSONTON DR</b>	<b>WSW 1/2 - 1 (0.977 mi.)</b>	<b>BA241</b>	<b>743</b>
Registry ID: 110027969027				
<b>RIVERVIEW LIBRARY PA</b>	<b>10509 RIVERVIEW DR</b>	<b>NNE 1/2 - 1 (0.982 mi.)</b>	<b>BB243</b>	<b>748</b>
Registry ID: 110037322313				
<b>AVERY PARK COMMUNITY</b>	<b>10808 AVERY PARK DRI</b>	<b>NNE 1/2 - 1 (0.993 mi.)</b>	<b>BB249</b>	<b>753</b>
Registry ID: 110069555591				

AIRS: A listing of Air Resources Management permits.

A review of the AIRS list, as provided by EDR, and dated 04/22/2022 has revealed that there are 2 AIRS sites within approximately 1 mile of the target property.

<u>Equal/Higher Elevation</u>	<u>Address</u>	<u>Direction / Distance</u>	<u>Map ID</u>	<u>Page</u>
<b>SNOW WHITE CLEANER</b>	<b>11260 BOYETTE RD</b>	<b>ESE 1/2 - 1 (0.637 mi.)</b>	<b>AB155</b>	<b>548</b>
Facility Status: A Facility Id: 571332				
<u>Lower Elevation</u>	<u>Address</u>	<u>Direction / Distance</u>	<u>Map ID</u>	<u>Page</u>
<b>RING POWER CORP</b>	<b>10421 FERN HILL DR</b>	<b>SW 1/4 - 1/2 (0.448 mi.)</b>	<b>R105</b>	<b>204</b>
Facility Status: A Facility Id: 571384				

ASBESTOS: Asbestos sites

A review of the ASBESTOS list, as provided by EDR, and dated 05/16/2022 has revealed that there are 9 ASBESTOS sites within approximately 1 mile of the target property.

<u>Equal/Higher Elevation</u>	<u>Address</u>	<u>Direction / Distance</u>	<u>Map ID</u>	<u>Page</u>
<b>BUILDING SCIENCES CO</b>	<b>9613-23 US HIGHWAY 3</b>	<b>ENE 0 - 1/8 (0.080 mi.)</b>	<b>D50</b>	<b>117</b>
<b>MCDONALDS RIVERVIES</b>	<b>9870 S US 301</b>	<b>ESE 0 - 1/8 (0.082 mi.)</b>	<b>F56</b>	<b>133</b>
<b>RIVERVIEW HIGH SCHOOL</b>	<b>11311 BOYETTE RD</b>	<b>ESE 1/2 - 1 (0.985 mi.)</b>	<b>BC246</b>	<b>750</b>
<u>Lower Elevation</u>	<u>Address</u>	<u>Direction / Distance</u>	<u>Map ID</u>	<u>Page</u>
<b>RACETRAC #2489</b>	<b>10032 GIBSONTON DR</b>	<b>0 - 1/8 (0.000 mi.)</b>	<b>B7</b>	<b>10</b>
<b>BOYETTE AND BALM RIV</b>	<b>9721 BALM RIVERVIEW</b>	<b>E 1/4 - 1/2 (0.381 mi.)</b>	<b>P90</b>	<b>178</b>
<b>FIRE STATION</b>	<b>9205 KEVIN ST.</b>	<b>ENE 1/4 - 1/2 (0.390 mi.)</b>	<b>Q92</b>	<b>179</b>
<b>RESIDENCE</b>	<b>9733 BALM RIVERVIEW</b>	<b>E 1/4 - 1/2 (0.395 mi.)</b>	<b>P95</b>	<b>188</b>



## EXECUTIVE SUMMARY

<u>Lower Elevation</u>	<u>Address</u>	<u>Direction / Distance</u>	<u>Map ID</u>	<u>Page</u>
18152 ELS GIBSONTON SQUARE	10101 SHADOW OAKS CR 10606 EAST BAY ROAD	ESE 1/4 - 1/2 (0.465 mi.) SW 1/2 - 1 (0.729 mi.)	T113 AE178	454 599

CLEANUP SITES: This listing includes the locations of waste cleanup sites from various programs. The source of the cleanup site data includes Hazardous Waste programs, Site Investigation Section, Compliance and Enforcement Tracking, Drycleaning State Funded Cleanup Program (possibly other state funded cleanup), Storage Tank Contamination Monitoring.

A review of the CLEANUP SITES list, as provided by EDR, and dated 05/11/2022 has revealed that there are 5 CLEANUP SITES sites within approximately 1 mile of the target property.

<u>Equal/Higher Elevation</u>	<u>Address</u>	<u>Direction / Distance</u>	<u>Map ID</u>	<u>Page</u>
<b>NESSAS CHEVRON #426</b> DEP Cleanup Site Key: 71436107	<b>10624 GIBSONTON DR</b>	<b>E 0 - 1/8 (0.024 mi.)</b>	<b>D22</b>	<b>56</b>
<b>MAJIK MARKET #7405</b> DEP Cleanup Site Key: 71435921	<b>10623 GIBSONTON DR</b>	<b>E 0 - 1/8 (0.031 mi.)</b>	<b>E33</b>	<b>67</b>
<b>RIVERVIEW DRY CLEANER</b> DEP Cleanup Site Key: 71429125	<b>9858 US HIGHWAY 301</b>	<b>ESE 0 - 1/8 (0.073 mi.)</b>	<b>F47</b>	<b>115</b>
<b>RICE CREEK ADULT RV</b> DEP Cleanup Site Key: 71427913	<b>10414 US HIGHWAY 301</b>	<b>SE 1/2 - 1 (0.507 mi.)</b>	<b>121</b>	<b>497</b>

<u>Lower Elevation</u>	<u>Address</u>	<u>Direction / Distance</u>	<u>Map ID</u>	<u>Page</u>
<b>HANDY FOOD STORE #62</b> DEP Cleanup Site Key: 71435973	<b>9308 BALM RIVERVIEW</b>	<b>NE 1/4 - 1/2 (0.484 mi.)</b>	<b>U116</b>	<b>458</b>

Florida Drycleaners list comes from the Department of Environmental Protection.

A review of the DRYCLEANERS list, as provided by EDR, and dated 04/18/2022 has revealed that there is 1 DRYCLEANERS site within approximately 1 mile of the target property.

<u>Equal/Higher Elevation</u>	<u>Address</u>	<u>Direction / Distance</u>	<u>Map ID</u>	<u>Page</u>
<b>SNOW WHITE CLEANER</b> Facility Status: OPEN Facility-Site Id: 9811229	<b>11260 BOYETTE RD</b>	<b>ESE 1/2 - 1 (0.637 mi.)</b>	<b>AB155</b>	<b>548</b>

DWM CONTAM: A listing of active or known sites. The listing includes sites that need cleanup but are not actively being working on because the agency currently does not have funding (primarily petroleum and drycleaning).

A review of the DWM CONTAM list, as provided by EDR, and dated 11/30/2021 has revealed that there are 14 DWM CONTAM sites within approximately 1 mile of the target property.

<u>Equal/Higher Elevation</u>	<u>Address</u>	<u>Direction / Distance</u>	<u>Map ID</u>	<u>Page</u>
<b>NESSAS CHEVRON #426</b> Program Site Id: 8627865	<b>10624 GIBSONTON DR</b>	<b>E 0 - 1/8 (0.024 mi.)</b>	<b>D22</b>	<b>56</b>
<b>MAJIK MARKET #7405</b>	<b>10623 GIBSONTON DR</b>	<b>E 0 - 1/8 (0.031 mi.)</b>	<b>E33</b>	<b>67</b>

## EXECUTIVE SUMMARY

Program Site Id: 8624966				
<b>RIVERVIEW DRY CLEANER</b>	<b>9858 US HIGHWAY 301</b>	<b>ESE 0 - 1/8 (0.073 mi.)</b>	<b>F47</b>	<b>115</b>
Program Site Id: ERIC_4684				
<b>7-ELEVEN FOOD STORE</b>	<b>9817 US HWY 301 S</b>	<b>ESE 0 - 1/8 (0.080 mi.)</b>	<b>E53</b>	<b>120</b>
Program Site Id: 9802393				
<b>RICE CREEK ADULT RV</b>	<b>10414 US HIGHWAY 301</b>	<b>SE 1/2 - 1 (0.507 mi.)</b>	<b>121</b>	<b>497</b>
Program Site Id: ERIC_13949				
<b>LAUNDRY ROOM, INC.</b>	<b>10650 US HWY 301 S</b>	<b>SSE 1/2 - 1 (0.710 mi.)</b>	<b>AG170</b>	<b>573</b>
Program Site Id: ERIC_13769				
LAUNDRY ROOM OF RIVE	10650 US HIGHWAY 301	SSE 1/2 - 1 (0.710 mi.)	AG171	575
Program Site Id: ERIC_4692				
<b>MOBIL-BALM #551</b>	<b>11292 BOYETTE RD</b>	<b>E 1/2 - 1 (0.723 mi.)</b>	<b>AI176</b>	<b>577</b>
Program Site Id: 9802311				
<b>VENTANA DEVELOPMENT</b>	<b>FERN HILL DRIVE</b>	<b>SSE 1/2 - 1 (0.766 mi.)</b>	<b>AM189</b>	<b>619</b>
Program Site Id: ERIC_14013				

<u>Lower Elevation</u>	<u>Address</u>	<u>Direction / Distance</u>	<u>Map ID</u>	<u>Page</u>
<b>RINGHAVER DUMPING CO</b>	<b>9797 GIBSONTON DR</b>	<b>WSW 1/8 - 1/4 (0.220 mi.)</b>	<b>J74</b>	<b>163</b>
Program Site Id: ERIC_13791				
<b>RING POWER CORP</b>	<b>10421 FERNHILL DR</b>	<b>SW 1/4 - 1/2 (0.448 mi.)</b>	<b>R108</b>	<b>436</b>
Program Site Id: 9046709				
<b>HANDY FOOD STORE #62</b>	<b>9308 BALM RIVERVIEW</b>	<b>NE 1/4 - 1/2 (0.484 mi.)</b>	<b>U116</b>	<b>458</b>
Program Site Id: 8625639				
<b>THE RIVERVIEW RIVERS</b>	<b>US HWY 301 AND PALME</b>	<b>NNE 1/2 - 1 (0.683 mi.)</b>	<b>163</b>	<b>559</b>
Program Site Id: ERIC_13774				
<b>SUNRISE AUTO SERVICE</b>	<b>8017 US 301 S</b>	<b>NNE 1/2 - 1 (0.939 mi.)</b>	<b>AT223</b>	<b>665</b>
Program Site Id: 8625544				

A list of hazardous waste facilities required to provide financial assurance under RCRA.

A review of the Financial Assurance list, as provided by EDR, has revealed that there are 19 Financial Assurance sites within approximately 1 mile of the target property.

<u>Equal/Higher Elevation</u>	<u>Address</u>	<u>Direction / Distance</u>	<u>Map ID</u>	<u>Page</u>
<b>NESSAS CHEVRON #426</b>	<b>10624 GIBSONTON DR</b>	<b>E 0 - 1/8 (0.024 mi.)</b>	<b>D22</b>	<b>56</b>
Database: Financial Assurance 3, Date of Government Version: 05/03/2022				
Facility Status: CLOSED				
Facility ID: 8627865				
<b>MAJIK MARKET #7405</b>	<b>10623 GIBSONTON DR</b>	<b>E 0 - 1/8 (0.031 mi.)</b>	<b>E33</b>	<b>67</b>
Database: Financial Assurance 3, Date of Government Version: 05/03/2022				
Facility Status: CLOSED				
Facility ID: 8624966				
<b>WAWA #5167</b>	<b>9615 HWY 301 S</b>	<b>E 0 - 1/8 (0.034 mi.)</b>	<b>A37</b>	<b>88</b>
Database: Financial Assurance 3, Date of Government Version: 05/03/2022				
Facility Status: OPEN				
Facility ID: 9814308				
<b>7-ELEVEN FOOD STORE</b>	<b>9817 US HWY 301 S</b>	<b>ESE 0 - 1/8 (0.080 mi.)</b>	<b>E53</b>	<b>120</b>
Database: Financial Assurance 3, Date of Government Version: 05/03/2022				





## EXECUTIVE SUMMARY

Facility Status: CLOSED  
Facility ID: 8625544

<b>AJ'S ON THE RIVER</b>	<b>9808 VAUGHN ST</b>	<b>W 1/2 - 1 (0.965 mi.)</b>	<b>AW232</b>	<b>688</b>
Database: Financial Assurance 3, Date of Government Version: 05/03/2022				
Facility Status: OPEN				
Facility ID: 8508897				
<b>MURPHY USA #7329</b>	<b>9023 GIBSONTON DR</b>	<b>WSW 1/2 - 1 (0.974 mi.)</b>	<b>AX235</b>	<b>701</b>
Database: Financial Assurance 3, Date of Government Version: 05/03/2022				
Facility Status: OPEN				
Facility ID: 9807996				
<b>WAL-MART SUPERCENTER</b>	<b>9205 GIBSONTON DR</b>	<b>WSW 1/2 - 1 (0.977 mi.)</b>	<b>BA242</b>	<b>743</b>
Database: Financial Assurance 3, Date of Government Version: 05/03/2022				
Facility Status: OPEN				
Facility ID: 9808048				

HW GEN: Small Quantity Hazardous Waste Generators are regulated under the federal Resource Conservation and Recovery Act (RCRA) and applicable state regulations as generators of hazardous wastes in quantities greater than 100 Kg but less than 1,000 Kg in any one calendar month. Large Quantity Generators of Hazardous Waste are tracked in this coverage based on their notification to the Department of Environmental Protection as to their handler status, or based on inspections conducted at their facilities. These facilities are regulated under the federal Resource Conservation and Recovery Act (RCRA) and applicable state regulations as generators of hazardous wastes in quantities equal to or greater than 1,000 Kg in any one calendar month.

A review of the HW GEN list, as provided by EDR, and dated 08/11/2021 has revealed that there are 4 HW GEN sites within approximately 1 mile of the target property.

<u>Equal/Higher Elevation</u>	<u>Address</u>	<u>Direction / Distance</u>	<u>Map ID</u>	<u>Page</u>
<b>LOWES #1911</b>	<b>10425 GIBSONTON DR</b>	<b>SE 1/8 - 1/4 (0.140 mi.)</b>	<b>H60</b>	<b>136</b>
<u>Lower Elevation</u>	<u>Address</u>	<u>Direction / Distance</u>	<u>Map ID</u>	<u>Page</u>
<b>RING POWER CORP</b>	<b>10421 FERN HILL DR</b>	<b>SW 1/4 - 1/2 (0.448 mi.)</b>	<b>R105</b>	<b>204</b>
<b>SUNRISE AUTO SERVICE</b>	<b>8017 US 301 S</b>	<b>NNE 1/2 - 1 (0.975 mi.)</b>	<b>AZ238</b>	<b>724</b>
<b>WAL-MART SUPERCENTER</b>	<b>9205 GIBSONTON DR</b>	<b>WSW 1/2 - 1 (0.977 mi.)</b>	<b>BA242</b>	<b>743</b>

RESP PARTY: Open, inactive and closed responsible party sites

A review of the RESP PARTY list, as provided by EDR, and dated 03/28/2022 has revealed that there are 5 RESP PARTY sites within approximately 1 mile of the target property.

<u>Equal/Higher Elevation</u>	<u>Address</u>	<u>Direction / Distance</u>	<u>Map ID</u>	<u>Page</u>
<b>RICE CREEK ADULT RV</b>	<b>10414 US HIGHWAY 301</b>	<b>SE 1/2 - 1 (0.507 mi.)</b>	<b>121</b>	<b>497</b>
Site Status: OPEN				
<b>LAUNDRY ROOM, INC.</b>	<b>10650 US HWY 301 S</b>	<b>SSE 1/2 - 1 (0.710 mi.)</b>	<b>AG170</b>	<b>573</b>
Site Status: CLOSED				
<b>VENTANA DEVELOPMENT</b>	<b>FERN HILL DRIVE</b>	<b>SSE 1/2 - 1 (0.766 mi.)</b>	<b>AM189</b>	<b>619</b>
Site Status: CLOSED				
<u>Lower Elevation</u>	<u>Address</u>	<u>Direction / Distance</u>	<u>Map ID</u>	<u>Page</u>
<b>RINGHAVER DUMPING CO</b>	<b>9797 GIBSONTON DR</b>	<b>WSW 1/8 - 1/4 (0.220 mi.)</b>	<b>J74</b>	<b>163</b>

## EXECUTIVE SUMMARY

Site Status: CLOSED

**THE RIVERVIEW RIVERS**

**US HWY 301 AND PALME**

**NNE 1/2 - 1 (0.683 mi.)**

**163**

**559**

Site Status: CLOSED

TIER 2: A listing of facilities which store or manufacture hazardous materials that submit a chemical inventory report.

A review of the TIER 2 list, as provided by EDR, and dated 12/31/2020 has revealed that there are 6 TIER 2 sites within approximately 1 mile of the target property.

<u>Equal/Higher Elevation</u>	<u>Address</u>	<u>Direction / Distance</u>	<u>Map ID</u>	<u>Page</u>
<b>LOWES #1911</b>	<b>10425 GIBSONTON DR</b>	<b>SE 1/8 - 1/4 (0.140 mi.)</b>	<b>H60</b>	<b>136</b>

Facility Id: 6823806  
Facility Id: 6089716  
Facility Id: 3987487  
Facility Id: 5832759  
Facility Id: 4558494

*\*Additional key fields are available in the Map Findings section*

A T AND T WIRELESS -	10225 US 301 SOUTH	SE 1/4 - 1/2 (0.352 mi.)	88	175
VERIZON WIRELESS OST	10610 CONE GROVE ROA	SSE 1/2 - 1 (0.730 mi.)	AJ181	602

Facility Id: 5831982  
Facility Id: 3987867  
Facility Id: 6806192  
Facility Id: 4092475  
Facility Id: 4995847

*\*Additional key fields are available in the Map Findings section*

<u>Lower Elevation</u>	<u>Address</u>	<u>Direction / Distance</u>	<u>Map ID</u>	<u>Page</u>
<b>RING POWER RIVERVIEW</b>	<b>10421 FERNHILL DRIVE</b>	<b>SW 1/4 - 1/2 (0.448 mi.)</b>	<b>R104</b>	<b>194</b>

Facility Id: 6680214  
Facility Id: 6098421  
Facility Id: 5398659  
Facility Id: 6406167  
Facility Id: 4067573

*\*Additional key fields are available in the Map Findings section*

RING POWER - RIVERVI	10421 FERNHILL DRIVE	SW 1/4 - 1/2 (0.448 mi.)	R109	445
----------------------	----------------------	--------------------------	------	-----

Facility Id: 3985872

ALAFIA BAIT AND TACK	9810 VAUGHN STREET	W 1/2 - 1 (0.962 mi.)	AW228	679
----------------------	--------------------	-----------------------	-------	-----

UIC: A listing of Class I wells. Class I wells are used to inject hazardous waste, nonhazardous waste, or municipal waste below the lowermost USDW.

A review of the UIC list, as provided by EDR, and dated 04/20/2022 has revealed that there is 1 UIC site within approximately 1 mile of the target property.

<u>Equal/Higher Elevation</u>	<u>Address</u>	<u>Direction / Distance</u>	<u>Map ID</u>	<u>Page</u>
<b>SUNCOAST SCHOOLS FED</b>	<b>10405 GIBSONTON DR</b>	<b>ESE 0 - 1/8 (0.002 mi.)</b>	<b>C8</b>	<b>41</b>

Facility Status: ACTIVE  
Facility Id: 101416

## EXECUTIVE SUMMARY

### NPDES: Domestic and Industrial Wastewater Facilities

A review of the NPDES list, as provided by EDR, and dated 05/02/2022 has revealed that there are 35 NPDES sites within approximately 1 mile of the target property.

<u>Equal/Higher Elevation</u>	<u>Address</u>	<u>Direction / Distance</u>	<u>Map ID</u>	<u>Page</u>
USPS RIVERVIEW MAIN Status: A Facility ID: FLR10KB79	10810 BOYETTE RD	E 0 - 1/8 (0.004 mi.)	A12	45
TIRE KINGDOM AT ALAF Status: A Facility ID: FLR10SP61	9603 ALAFIA TRACE BL	ENE 0 - 1/8 (0.018 mi.)	21	55
WAWA- US HIGHWAY 301 Status: A Facility ID: FLR10NC96	9613 US HWY 301 S	ENE 0 - 1/8 (0.080 mi.)	D51	119
WATERSTONE Status: A Facility ID: FLR10MD34		S 1/8 - 1/4 (0.187 mi.)	I68	159
OAKSIDE MHP WWTP Status: A Facility ID: FLA012156	10110 US HIGHWAY 301	SE 1/4 - 1/2 (0.300 mi.)	M81	168
SENTOSA RIVERVIEW AP Status: A Facility ID: FLR20DT92	NEC OF US 301 AND MU	SE 1/4 - 1/2 (0.408 mi.)	98	190
76 STORE @ US HWY 30 Status: A Facility ID: FLR20FB03	10320 S US HIGHWAY 3	SE 1/4 - 1/2 (0.443 mi.)	S101	192
RIVERVIEW LAKES Status: A Facility ID: FLR20AI55		SE 1/4 - 1/2 (0.466 mi.)	S114	454
CONE GROVE Status: A Facility ID: FLR20BZ69 Facility ID: FLR10SK45	10406 CONE GROVE RD	S 1/2 - 1 (0.605 mi.)	AA146	542
HILLSBOROUGH COUNTY Status: A Facility ID: FLR10SR25	9951 BALM RIVERVIEW	E 1/2 - 1 (0.721 mi.)	AH173	576
WILSON MANOR Status: A Facility ID: FLR10LQ31	10612 CONE GROVE RD	SSE 1/2 - 1 (0.730 mi.)	AJ179	600
<b>RICE CREEK WWTF</b> Status: A Facility ID: FL0122076	<b>10714 US HWY 301</b>	<b>SSE 1/2 - 1 (0.798 mi.)</b>	<b>AM197</b>	<b>624</b>
STARLING OAKS Status: A Facility ID: FLR10PB78		ESE 1/2 - 1 (0.831 mi.)	AO198	625
MEDFORD LAKES SUBDIV Status: A Facility ID: FLR10JN17		SSE 1/2 - 1 (0.878 mi.)	210	637
MEDFORD LAKES	10638 MEDFORD LAKE D	SSE 1/2 - 1 (0.879 mi.)	211	638



## EXECUTIVE SUMMARY

Status: A  
Facility ID: FLR10PO68

<u>Lower Elevation</u>	<u>Address</u>	<u>Direction / Distance</u>	<u>Map ID</u>	<u>Page</u>
<b>RACETRAC #2489</b> Status: A Facility ID: FLG071833 Facility ID: FLR20BJ42	<b>10032 GIBSONTON DR</b>	<b>0 - 1/8 (0.000 mi.)</b>	<b>B7</b>	<b>10</b>
A & V DEVELOPMENT CO Status: A Facility ID: FLR10RE42	10039 GIBSONTON DRIV	WSW 0 - 1/8 (0.013 mi.)	B14	47
LANDINGS AT ALAFIA Status: A Facility ID: FLR10RO84	9611 TOCOBAGA PLACE	NE 0 - 1/8 (0.106 mi.)	G57	134
LANDINGS AT ALAFIA Status: A Facility ID: FLR10QM83	10450 GIBSONTON DR	NE 1/8 - 1/4 (0.136 mi.)	G58	135
RIVERVIEW HOSPITAL S Status: A Facility ID: FLR20EQ72	9208 US 301 HIGHWAY	NE 1/4 - 1/2 (0.364 mi.)	O89	177
<b>HILLSBOROUGH CNTY FI</b> Status: A Facility ID: FLR10OQ69	<b>9205 KEVIN DR</b>	<b>ENE 1/4 - 1/2 (0.390 mi.)</b>	<b>Q93</b>	<b>180</b>
<b>RING POWER CORP</b> Status: A Facility ID: FLR10SI80 Facility ID: FLG071357	<b>10421 FERN HILL DR</b>	<b>SW 1/4 - 1/2 (0.448 mi.)</b>	<b>R105</b>	<b>204</b>
FERN HILL PHASE 1A, Status: A Facility ID: FLR20DT32		SW 1/2 - 1 (0.546 mi.)	Y135	531
FERN HILL, PHASE 1A Status: A Facility ID: FLR10PG66		SW 1/2 - 1 (0.546 mi.)	Y136	532
ALDI #81 RIVERVIEW Status: A Facility ID: FLR20DY84	8613 US 301	NE 1/2 - 1 (0.600 mi.)	Z144	541
SR 93A AT GIBSONTON Status: A Facility ID: FLR10LF41		WSW 1/2 - 1 (0.627 mi.)	AC150	544
RIVER POINTE SUBDIVI Status: A Facility ID: FLR20FF50	9511 RIVER COVE DR	WNW 1/2 - 1 (0.655 mi.)	AD158	556
CRACKER BARREL RESTA Status: A Facility ID: FLR10SY52	9370 THEATER DR	WSW 1/2 - 1 (0.673 mi.)	161	558
GIBSONTON THEATER Status: A Facility ID: FLR20AI80		WSW 1/2 - 1 (0.680 mi.)	AE162	559
EXTENDED STAY AMERIC	10623 EAST BAY RD	WSW 1/2 - 1 (0.754 mi.)	AL185	616

## EXECUTIVE SUMMARY

Status: A Facility ID: FLR20CH39				
GIBSONTON LOTS 5 AND	10520 NEW EAST BAY R	WSW 1/2 - 1 (0.842 mi.)	AQ202	627
Status: A Facility ID: FLR20DE96				
CIRCLE K	9212 GIBSONTON DRIVE	WSW 1/2 - 1 (0.901 mi.)	AU217	654
Status: A Facility ID: FLG071382				
ARBOR PARK		N 1/2 - 1 (0.902 mi.)	AV218	655
Status: A Facility ID: FLR10QG61				
CIRCLE K STORE	9218 GIBSONTON DR	WSW 1/2 - 1 (0.906 mi.)	AU219	656
Status: A Facility ID: FLR20AS73				
ARBOR PARK		N 1/2 - 1 (0.918 mi.)	AV222	665
Status: A Facility ID: FLR20AI21				

### EDR HIGH RISK HISTORICAL RECORDS

#### ***EDR Exclusive Records***

EDR Hist Auto: EDR has searched selected national collections of business directories and has collected listings of potential gas station/filling station/service station sites that were available to EDR researchers. EDR's review was limited to those categories of sources that might, in EDR's opinion, include gas station/filling station/service station establishments. The categories reviewed included, but were not limited to gas, gas station, gasoline station, filling station, auto, automobile repair, auto service station, service station, etc. This database falls within a category of information EDR classifies as "High Risk Historical Records", or HRHR. EDR's HRHR effort presents unique and sometimes proprietary data about past sites and operations that typically create environmental concerns, but may not show up in current government records searches.

A review of the EDR Hist Auto list, as provided by EDR, has revealed that there are 10 EDR Hist Auto sites within approximately 1 mile of the target property.

<u>Equal/Higher Elevation</u>	<u>Address</u>	<u>Direction / Distance</u>	<u>Map ID</u>	<u>Page</u>
T O C RETAIL INC	9803 US HWY 301	E 0 - 1/8 (0.017 mi.)	A18	54
RAYMOND C WALKER TRA	10757 WHITT RD	ESE 1/8 - 1/4 (0.220 mi.)	70	160
MOBIL CORPORATION	11240 BOYETTE RD	ESE 1/2 - 1 (0.624 mi.)	AB149	544
EXXON MOBIL CORPORAT	11292 BOYETTE RD	E 1/2 - 1 (0.723 mi.)	AI174	577
TRANSMISSION DIAGNOS	11248 ANDY DR	E 1/2 - 1 (0.784 mi.)	191	621
<u>Lower Elevation</u>	<u>Address</u>	<u>Direction / Distance</u>	<u>Map ID</u>	<u>Page</u>
RACETRAC PETROLEUM I	10108 GIBSONTON DR	0 - 1/8 (0.000 mi.)	2	8
SUNOCO RIVERVIEW	8624 US HIGHWAY 301	NE 1/2 - 1 (0.545 mi.)	V134	531
RAMLOW FREDERICK & J	8017 US HIGHWAY 301	NNE 1/2 - 1 (0.939 mi.)	AT224	676
MR DS BAIT AND TACKL	9810 VAUGHN STREET	W 1/2 - 1 (0.962 mi.)	AW229	684
MURPHY OIL USA INC	9023 GIBSONTON DR	WSW 1/2 - 1 (0.974 mi.)	AX233	697

## EXECUTIVE SUMMARY

EDR Hist Cleaner: EDR has searched selected national collections of business directories and has collected listings of potential dry cleaner sites that were available to EDR researchers. EDR's review was limited to those categories of sources that might, in EDR's opinion, include dry cleaning establishments. The categories reviewed included, but were not limited to dry cleaners, cleaners, laundry, laundromat, cleaning/laundry, wash & dry etc. This database falls within a category of information EDR classifies as "High Risk Historical Records", or HRHR. EDR's HRHR effort presents unique and sometimes proprietary data about past sites and operations that typically create environmental concerns, but may not show up in current government records searches.

A review of the EDR Hist Cleaner list, as provided by EDR, has revealed that there are 2 EDR Hist Cleaner sites within approximately 1 mile of the target property.

<u>Equal/Higher Elevation</u>	<u>Address</u>	<u>Direction / Distance</u>	<u>Map ID</u>	<u>Page</u>
NELSON COMMUNICATION	9858 US HIGHWAY 301	ESE 0 - 1/8 (0.073 mi.)	F49	117
TAMPA SUN DRY CLEANI	11260 BOYETTE RD	ESE 1/2 - 1 (0.637 mi.)	AB156	552

### EDR RECOVERED GOVERNMENT ARCHIVES

#### ***Exclusive Recovered Govt. Archives***

RGA LUST: The EDR Recovered Government Archive Leaking Underground Storage Tank database provides a list of LUST incidents derived from historical databases and includes many records that no longer appear in current government lists. Compiled from Records formerly available from the Department of Environmental Protection in Florida.

A review of the RGA LUST list, as provided by EDR, has revealed that there are 14 RGA LUST sites within approximately 1 mile of the target property.

<u>Equal/Higher Elevation</u>	<u>Address</u>	<u>Direction / Distance</u>	<u>Map ID</u>	<u>Page</u>
MAJIK MARKET #7405 Facility ID: 8624966	9803 US HWY 301	E 0 - 1/8 (0.017 mi.)	A19	54
NESSAS CHEVRON #426 Facility ID: 8627865	10624 GIBSONTON DR	E 0 - 1/8 (0.024 mi.)	D23	63
RFS FOOD SHOP #251 Facility ID: 8627865	9627 HWY 301	E 0 - 1/8 (0.027 mi.)	A26	64
NESSAS CHEVRON #426 Facility ID: 8627865	9627 HWY 301	E 0 - 1/8 (0.027 mi.)	A27	64
VENTO FOOD SHOP #251 Facility ID: 8627865	9627 HWY 301	E 0 - 1/8 (0.027 mi.)	A29	65
RADIANT FOOD STORE # Facility ID: 8627865	9627 HWY 301	E 0 - 1/8 (0.027 mi.)	A30	65
7-ELEVEN FOOD STORE Facility ID: 9802393	9817 US HWY 301 S	ESE 0 - 1/8 (0.080 mi.)	E54	132
MOBIL-BALM #551 Facility ID: 9802311	11292 BOYETTE RD	E 1/2 - 1 (0.723 mi.)	AI175	577
MOBIL #02-R4T Facility ID: 9802311	11292 BOYETTE RD	E 1/2 - 1 (0.723 mi.)	AI177	599
<u>Lower Elevation</u>	<u>Address</u>	<u>Direction / Distance</u>	<u>Map ID</u>	<u>Page</u>
RING POWER CORP	9797 GIBSONTON DR	WSW 1/8 - 1/4 (0.220 mi.)	J73	163



## EXECUTIVE SUMMARY

Facility ID: 9046709				
RINGHAVER EQUIPMENT Facility ID: 9046709	9797 GIBSONTON DR	WSW 1/8 - 1/4 (0.220 mi.)	J75	165
RING POWER CORP Facility ID: 9046709	10421 FERNHILL DR	SW 1/4 - 1/2 (0.448 mi.)	R110	452
HANDY FOOD STORE #62 Facility ID: 8625639	9308 BALM RIVERVIEW	NE 1/4 - 1/2 (0.484 mi.)	U118	493
SUNRISE AUTO SERVICE Facility ID: 8625544	8017 US HWY 301 S	NNE 1/2 - 1 (0.939 mi.)	AT225	677

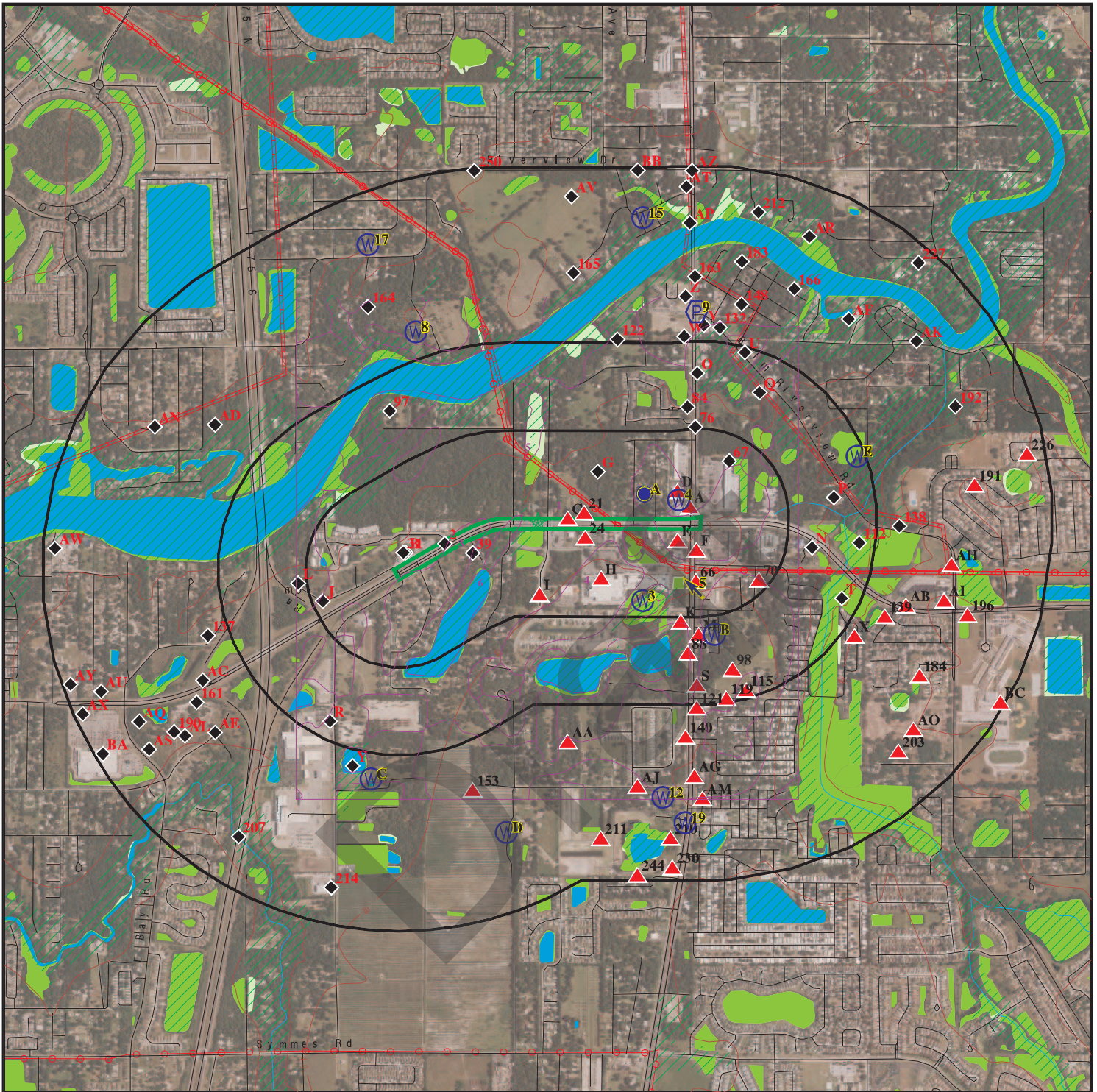
Draft

## EXECUTIVE SUMMARY

There were no unmapped sites in this report.

Draft

# OVERVIEW MAP - 7091515.2S



Target Property

Sites at elevations higher than or equal to the target property

Sites at elevations lower than the target property

Manufactured Gas Plants

National Priority List Sites

Dept. Defense Sites

Indian Reservations BIA

Power transmission lines

Pipelines

Special Flood Hazard Area (1%)

0.2% Annual Chance Flood Hazard

National Wetland Inventory

State Wetlands

FL Brownfield



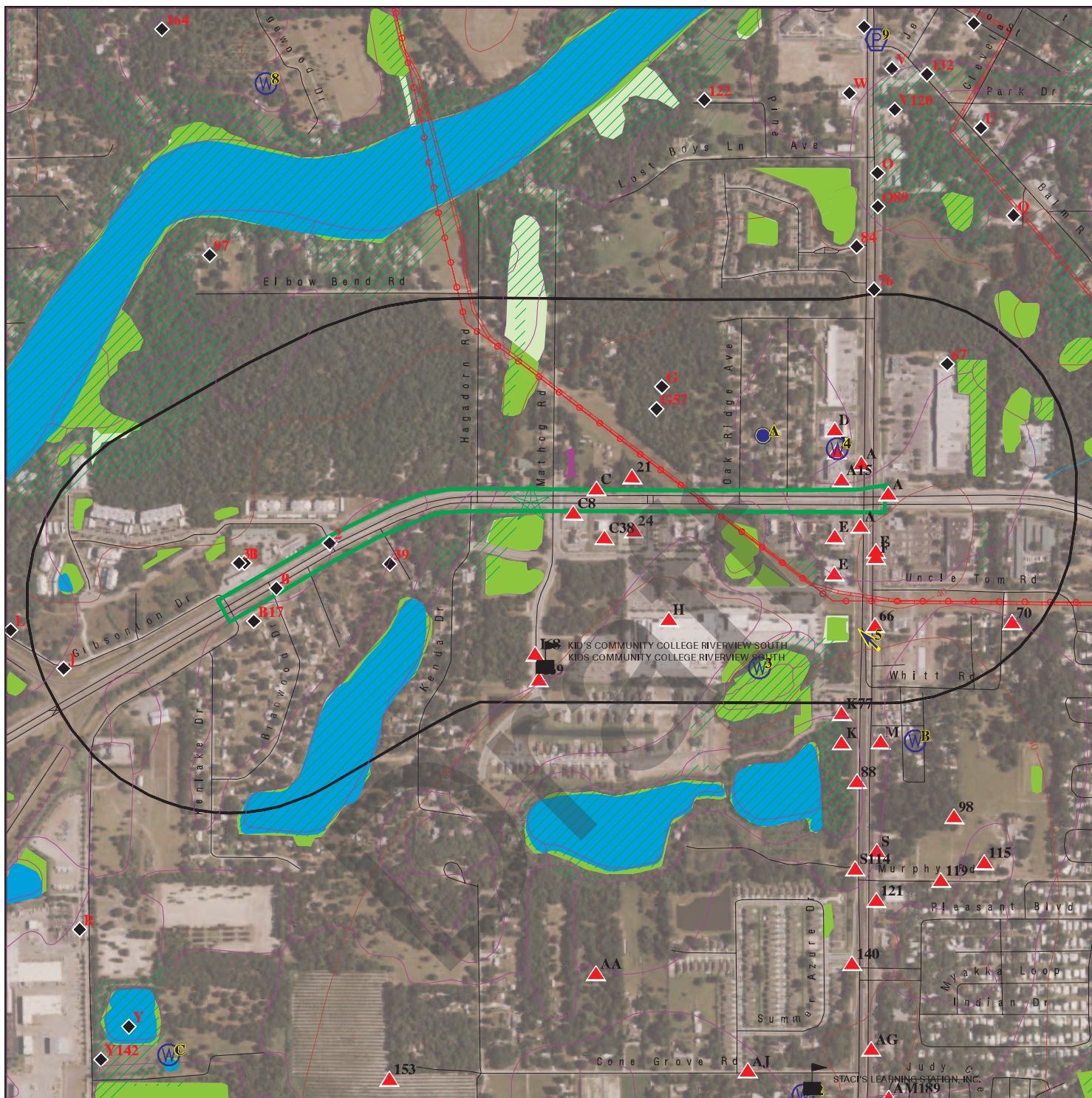
This report includes Interactive Map Layers to display and/or hide map information. The legend includes only those icons for the default map view.

SITE NAME: Gibsonton Drive PD&E Study  
 ADDRESS: Gibsonton Drive from Fern Hill Drive to US301  
 Riverview FL 33578  
 LAT/LONG: 27.857103 / 82.333872

CLIENT: American Consulting Engineers of FL, LLC  
 CONTACT: Sydney Canfield  
 INQUIRY #: 7091515.2s  
 DATE: August 18, 2022 4:47 pm



# DETAIL MAP - 7091515.2S



Target Property

Sites at elevations higher than or equal to the target property

Sites at elevations lower than the target property

Manufactured Gas Plants

Sensitive Receptors

National Priority List Sites

Dept. Defense Sites

Indian Reservations BIA

Power transmission lines

Pipelines

Special Flood Hazard Area (1%)

0.2% Annual Chance Flood Hazard

National Wetland Inventory

State Wetlands

FL Brownfield

This report includes Interactive Map Layers to display and/or hide map information. The legend includes only those icons for the default map view.

SITE NAME: Gibsonton Drive PD&E Study  
 ADDRESS: Gibsonton Drive from Fern Hill Drive to US301  
 Riverview FL 33578  
 LAT/LONG: 27.857103 / 82.333872

CLIENT: American Consulting Engineers of FL, LLC  
 CONTACT: Sydney Canfield  
 INQUIRY #: 7091515.2s  
 DATE: August 18, 2022 4:48 pm

## MAP FINDINGS SUMMARY

Database	Search Distance (Miles)	Target Property	< 1/8	1/8 - 1/4	1/4 - 1/2	1/2 - 1	> 1	Total Plotted
<b>STANDARD ENVIRONMENTAL RECORDS</b>								
<b><i>Lists of Federal NPL (Superfund) sites</i></b>								
NPL	1.000		0	0	0	0	NR	0
Proposed NPL	1.000		0	0	0	0	NR	0
NPL LIENS	1.000		0	0	0	0	NR	0
<b><i>Lists of Federal Delisted NPL sites</i></b>								
Delisted NPL	1.000		0	0	0	0	NR	0
<b><i>Lists of Federal sites subject to CERCLA removals and CERCLA orders</i></b>								
FEDERAL FACILITY	1.000		0	0	0	0	NR	0
SEMS	1.000		0	0	0	0	NR	0
<b><i>Lists of Federal CERCLA sites with NFRAP</i></b>								
SEMS-ARCHIVE	1.000		0	0	0	0	NR	0
<b><i>Lists of Federal RCRA facilities undergoing Corrective Action</i></b>								
CORRACTS	1.000		0	0	0	0	NR	0
<b><i>Lists of Federal RCRA TSD facilities</i></b>								
RCRA-TSDF	1.000		0	0	0	0	NR	0
<b><i>Lists of Federal RCRA generators</i></b>								
RCRA-LQG	1.000		0	0	0	0	NR	0
RCRA-SQG	1.000		0	1	2	2	NR	5
RCRA-VSQG	1.000		3	0	2	3	NR	8
<b><i>Federal institutional controls / engineering controls registries</i></b>								
LUCIS	1.000		0	0	0	0	NR	0
US ENG CONTROLS	1.000		0	0	0	0	NR	0
US INST CONTROLS	1.000		0	0	0	0	NR	0
<b><i>Federal ERNS list</i></b>								
ERNS	1.000		0	0	0	8	NR	8
<b><i>Lists of state- and tribal hazardous waste facilities</i></b>								
SHWS	1.000		0	0	0	0	NR	0
<b><i>Lists of state and tribal landfills and solid waste disposal facilities</i></b>								
SWF/LF	1.000		0	1	1	4	NR	6
<b><i>Lists of state and tribal leaking storage tanks</i></b>								
LUST	1.000		3	0	2	2	NR	7

## MAP FINDINGS SUMMARY

Database	Search Distance (Miles)	Target Property	< 1/8	1/8 - 1/4	1/4 - 1/2	1/2 - 1	> 1	Total Plotted
LAST	1.000		0	0	0	0	NR	0
INDIAN LUST	1.000		0	0	0	0	NR	0
<b><i>Lists of state and tribal registered storage tanks</i></b>								
FEMA UST	1.000		0	0	0	0	NR	0
FF TANKS	1.000		0	0	0	0	NR	0
UST	1.000		7	0	1	7	NR	15
AST	1.000		1	1	2	5	NR	9
INDIAN UST	1.000		0	0	0	0	NR	0
TANKS	1.000		0	0	0	0	NR	0
<b><i>State and tribal institutional control / engineering control registries</i></b>								
ENG CONTROLS	1.000		0	0	0	0	NR	0
INST CONTROL	1.000		0	0	0	1	NR	1
<b><i>Lists of state and tribal voluntary cleanup sites</i></b>								
INDIAN VCP	1.000		0	0	0	0	NR	0
VCP	1.000		0	0	0	0	NR	0
<b><i>Lists of state and tribal brownfield sites</i></b>								
BROWNFIELDS	1.000		0	0	0	0	NR	0
<b><u>ADDITIONAL ENVIRONMENTAL RECORDS</u></b>								
<b><i>Local Brownfield lists</i></b>								
US BROWNFIELDS	1.000		0	0	0	0	NR	0
<b><i>Local Lists of Landfill / Solid Waste Disposal Sites</i></b>								
SWRCY	1.000		0	0	0	0	NR	0
INDIAN ODI	1.000		0	0	0	0	NR	0
DEBRIS REGION 9	1.000		0	0	0	0	NR	0
ODI	1.000		0	0	0	0	NR	0
IHS OPEN DUMPS	1.000		0	0	0	0	NR	0
<b><i>Local Lists of Hazardous waste / Contaminated Sites</i></b>								
US HIST CDL	1.000		0	0	0	0	NR	0
PRIORITYCLEANERS	1.000		1	0	0	0	NR	1
FI Sites	1.000		0	0	0	0	NR	0
US CDL	1.000		0	0	0	1	NR	1
PFAS	1.000		0	0	0	0	NR	0
AQUEOUS FOAM	1.000		0	0	0	0	NR	0
<b><i>Local Land Records</i></b>								
LIENS 2	1.000		0	0	0	0	NR	0
<b><i>Records of Emergency Release Reports</i></b>								
HMIRS	1.000		0	1	0	0	NR	1



## MAP FINDINGS SUMMARY

Database	Search Distance (Miles)	Target Property	< 1/8	1/8 - 1/4	1/4 - 1/2	1/2 - 1	> 1	Total Plotted
SPILLS	1.000		2	0	1	7	NR	10
SPILLS 90	1.000		0	0	0	0	NR	0
SPILLS 80	1.000		0	0	0	0	NR	0
<b>Other Ascertainable Records</b>								
RCRA NonGen / NLR	1.000		1	0	0	0	NR	1
FUDS	1.000		0	0	0	0	NR	0
DOD	1.000		0	0	0	0	NR	0
SCRD DRYCLEANERS	1.000		0	0	0	0	NR	0
US FIN ASSUR	1.000		0	0	0	0	NR	0
EPA WATCH LIST	1.000		0	0	0	0	NR	0
2020 COR ACTION	1.000		0	0	0	0	NR	0
TSCA	1.000		0	0	0	0	NR	0
TRIS	1.000		0	0	0	0	NR	0
SSTS	1.000		3	0	0	1	NR	4
ROD	1.000		0	0	0	0	NR	0
RMP	1.000		0	0	0	0	NR	0
RAATS	1.000		0	0	0	0	NR	0
PRP	1.000		0	0	0	0	NR	0
PADS	1.000		0	0	0	0	NR	0
ICIS	1.000		1	0	1	2	NR	4
FTTS	1.000		0	0	0	0	NR	0
MLTS	1.000		0	0	0	0	NR	0
COAL ASH DOE	1.000		0	0	0	0	NR	0
COAL ASH EPA	1.000		0	0	0	0	NR	0
PCB TRANSFORMER	1.000		0	0	0	0	NR	0
RADINFO	1.000		0	0	0	0	NR	0
HIST FTTS	1.000		0	0	0	0	NR	0
DOT OPS	1.000		0	0	0	0	NR	0
CONSENT	1.000		0	0	0	0	NR	0
INDIAN RESERV	1.000		0	0	0	0	NR	0
FUSRAP	1.000		0	0	0	0	NR	0
UMTRA	1.000		0	0	0	0	NR	0
LEAD SMELTERS	1.000		0	0	0	0	NR	0
US AIRS	1.000		0	0	1	1	NR	2
US MINES	1.000		0	0	0	0	NR	0
ABANDONED MINES	1.000		0	0	0	0	NR	0
FINDS	1.000		20	7	21	50	NR	98
DOCKET HWC	1.000		0	0	0	0	NR	0
UXO	1.000		0	0	0	0	NR	0
ECHO	1.000		20	5	15	38	NR	78
FUELS PROGRAM	1.000		0	0	0	0	NR	0
AIRS	1.000		0	0	1	1	NR	2
ASBESTOS	1.000		3	0	4	2	NR	9
CLEANUP SITES	1.000		3	0	1	1	NR	5
DEDB	1.000		0	0	0	0	NR	0
DRYCLEANERS	1.000		0	0	0	1	NR	1
DWM CONTAM	1.000		4	1	2	7	NR	14
Financial Assurance	1.000		6	1	3	9	NR	19
FL Cattle Dip. Vats	1.000		0	0	0	0	NR	0
HW GEN	1.000		0	1	1	2	NR	4



MAP FINDINGS

Map ID  
Direction  
Distance  
Elevation

Site

Database(s)

EDR ID Number  
EPA ID Number

**A1**      **CREEK VIEW**  
**GIBSONTON DR/BOYETTE RD**  
**< 1/8**      **RIVERVIEW, FL 33569**  
**1 ft.**

**FINDS**      **1011420028**  
                    **N/A**

**Site 1 of 16 in cluster A**

**Relative:**      **FINDS:**  
**Higher**              Registry ID:              110035648207

**Actual:**  
**39 ft.**              [Click Here for FRS Facility Detail Report:](#)

Environmental Interest/Information System:  
Florida Environmental System Today Application (FIESTA) Data Maintenance (FDM) system maintains entity, environmental interest and affiliation data for the State of Florida.

[Click this hyperlink](#) while viewing on your computer to access additional FINDS: detail in the EDR Site Report.

**2**              **RACETRAC PETROLEUM INC**  
**10108 GIBSONTON DR**  
**< 1/8**              **RIVERVIEW, FL 33578**  
**1 ft.**

**EDR Hist Auto**      **1020330970**  
                                    **N/A**

EDR Hist Auto

<b>Relative:</b>	Year:	Name:	Type:
<b>Lower</b>	2007	RACETRACK	Gasoline Service Stations
<b>Actual:</b>	2008	RACETRAC PETROLEUM INC	Gasoline Service Stations
<b>27 ft.</b>	2009	RACETRAC PETROLEUM INC	Gasoline Service Stations
	2010	RACETRAC PETROLEUM INC	Gasoline Service Stations
	2011	RACETRAC PETROLEUM INC	Gasoline Service Stations

**B3**              **RIVERVIEW PROFESSIONAL CENTER**  
**10101 GIBSONTON DR**  
**< 1/8**              **RIVERVIEW, FL 33578**  
**1 ft.**

**FINDS**      **1007844898**  
**ECHO**              **N/A**

**Site 1 of 8 in cluster B**

**Relative:**      **FINDS:**  
**Lower**              Registry ID:              110020137500

**Actual:**  
**26 ft.**              [Click Here for FRS Facility Detail Report:](#)

Environmental Interest/Information System:  
US National Pollutant Discharge Elimination System (NPDES) module of the Compliance Information System (ICIS) tracks surface water permits issued under the Clean Water Act. Under NPDES, all facilities that discharge pollutants from any point source into waters of the United States are required to obtain a permit. The permit will likely contain limits on what can be discharged, impose monitoring and reporting requirements, and include other provisions to ensure that the discharge does not adversely affect water quality.  
Florida Environmental System Today Application (FIESTA) Data Maintenance (FDM) system maintains entity, environmental interest and affiliation data for the State of Florida.

[Click this hyperlink](#) while viewing on your computer to access additional FINDS: detail in the EDR Site Report.



Map ID  
Direction  
Distance  
Elevation

MAP FINDINGS

Site

Database(s)

EDR ID Number  
EPA ID Number

**RIVERVIEW PROFESSIONAL CENTER (Continued)**

**1007844898**

**ECHO:**

Envid: 1007844898  
Registry ID: 110020137500  
DFR URL: <http://echo.epa.gov/detailed-facility-report?fid=110020137500>  
Name: RIVERVIEW PROFESSIONAL CENTER  
Address: 10101 GIBSONTON DR  
City,State,Zip: RIVERVIEW, FL 33578

**A4**

**SPILLS S105184380  
N/A**

**< 1/8  
1 ft.**

**US 301 & GIBSONTON DRIVE  
RIVERVIEW, FL**

**Site 2 of 16 in cluster A**

**Relative:  
Higher**

**Actual:  
39 ft.**

**SPILLS:**

Name: Not reported  
Address: US 301 & GIBSONTON DRIVE  
City,State,Zip: RIVERVIEW, FL  
OHMIT Incident Number: 17191  
Incident Legacy: 98-04-0558Z  
On-Scene Response: No  
Criminal Indicator: No  
Hurricane Indicator: No  
Incident Date: 10/15/1998  
Incident Status: Closed  
Incident Report Date: Not reported

**B5**

**FINDS 1023659188  
ECHO N/A**

**< 1/8  
1 ft.**

**RACETRAC PROJECT NO. 1198  
10032 GIBSONTON DR  
RIVERVIEW, FL 33578**

**Site 2 of 8 in cluster B**

**Relative:  
Lower**

**Actual:  
25 ft.**

**FINDS:**

Registry ID: 110070073299

[Click Here for FRS Facility Detail Report:](#)

**Environmental Interest/Information System:**

US National Pollutant Discharge Elimination System (NPDES) module of the Compliance Information System (ICIS) tracks surface water permits issued under the Clean Water Act. Under NPDES, all facilities that discharge pollutants from any point source into waters of the United States are required to obtain a permit. The permit will likely contain limits on what can be discharged, impose monitoring and reporting requirements, and include other provisions to ensure that the discharge does not adversely affect water quality.

Registry ID: 110070073591

[Click Here for FRS Facility Detail Report:](#)

**Environmental Interest/Information System:**

US National Pollutant Discharge Elimination System (NPDES) module of the Compliance Information System (ICIS) tracks surface water permits issued under the Clean Water Act. Under NPDES, all facilities that discharge pollutants from any point source into waters of the United States are required to obtain a permit. The permit will likely contain

Map ID  
Direction  
Distance  
Elevation

MAP FINDINGS

Site

Database(s)

EDR ID Number  
EPA ID Number

**RACETRAC PROJECT NO. 1198 (Continued)**

**1023659188**

limits on what can be discharged, impose monitoring and reporting requirements, and include other provisions to ensure that the discharge does not adversely affect water quality.

[Click this hyperlink](#) while viewing on your computer to access additional FINDS: detail in the EDR Site Report.

**ECHO:**

Envid: 1023659188  
Registry ID: 110070073299  
DFR URL: <http://echo.epa.gov/detailed-facility-report?fid=110070073299>  
Name: RACETRAC PROJECT NO. 1198  
Address: 10032 GIBSONTON DR  
City,State,Zip: RIVERVIEW, FL 33578

**B6**

**RACETRAC - GIBSONTON  
10032 GIBSONTON DR  
RIVERVIEW, FL 33578**

**ECHO 1023659480  
N/A**

**< 1/8  
1 ft.**

**Site 3 of 8 in cluster B**

**Relative:  
Lower**

**ECHO:**

**Actual:  
25 ft.**

Envid: 1023659480  
Registry ID: 110070073591  
DFR URL: <http://echo.epa.gov/detailed-facility-report?fid=110070073591>  
Name: RACETRAC - GIBSONTON  
Address: 10032 GIBSONTON DR  
City,State,Zip: RIVERVIEW, FL 33578

**B7**

**RACETRAC #2489  
10032 GIBSONTON DR  
RIVERVIEW, FL 33569**

**UST U003909024  
ASBESTOS N/A  
Financial Assurance  
NPDES**

**< 1/8  
1 ft.**

**Site 4 of 8 in cluster B**

**Relative:  
Lower**

**UST:**

**Actual:  
25 ft.**

Facility ID: 9805485  
Name: RACETRAC #2489  
Address: 10032 GIBSONTON DR  
City,State,Zip: RIVERVIEW, FL 33569  
Facility Phone: 7704317600  
Facility Status: OPEN  
Facility Type: A  
Type Description: Retail Station  
Depco: C  
Region: STATE  
Positioning Method: Not reported  
Latitude/Longitude: Not reported

**UST:**

Tank ID: 1  
Tank Capacity: 15000  
Tank Location: UNDERGROUND  
Tank Status: B  
Status Date: 04/27/2018  
Install Date: 1/1/2003  
Substance: B

Map ID  
Direction  
Distance  
Elevation

MAP FINDINGS

Site

Database(s)

EDR ID Number  
EPA ID Number

**RACETRAC #2489 (Continued)**

**U003909024**

Content Description: Unleaded Gas  
Vessel Indicator: TANK  
DEP Contractor: C  
  
Owner:  
Owner ID: 17748  
Owner Name: RACETRAC PETROLEUM INC  
Owner Address: 200 GALLERIA PKWY SE #900  
Owner Address 2: ATTN: STORAGE TANK REGIS  
Owner City,State,Zip: Atlanta, GA 30339  
Owner Contact: JORDAN WOODFIN / MAX BERMEISTER  
Owner Phone: 7704317600

Construction:

Tank ID: 6  
Construction Category: E  
Construction Description: Fiberglass

Tank ID: 6  
Construction Category: P  
Construction Description: Level gauges/alarms

Tank ID: 5  
Construction Category: E  
Construction Description: Fiberglass

Tank ID: 4  
Construction Category: E  
Construction Description: Fiberglass

Tank ID: 4  
Construction Category: M  
Construction Description: Spill containment bucket

Tank ID: 4  
Construction Category: P  
Construction Description: Level gauges/alarms

Tank ID: 5  
Construction Category: P  
Construction Description: Level gauges/alarms

Tank ID: 4  
Construction Category: N  
Construction Description: Flow shut-Off

Tank ID: 4  
Construction Category: I  
Construction Description: Double wall

Tank ID: 5  
Construction Category: N  
Construction Description: Flow shut-Off

Tank ID: 5  
Construction Category: L  
Construction Description: Compartmented



Map ID  
Direction  
Distance  
Elevation

MAP FINDINGS

Site

Database(s)

EDR ID Number  
EPA ID Number

**RACETRAC #2489 (Continued)**

**U003909024**

Tank ID: 6  
Construction Category: L  
Construction Description: Compartmented

Tank ID: 4  
Construction Category: O  
Construction Description: Tight fill

Tank ID: 6  
Construction Category: M  
Construction Description: Spill containment bucket

Tank ID: 6  
Construction Category: I  
Construction Description: Double wall

Tank ID: 6  
Construction Category: O  
Construction Description: Tight fill

Tank ID: 5  
Construction Category: M  
Construction Description: Spill containment bucket

Tank ID: 5  
Construction Category: O  
Construction Description: Tight fill

Tank ID: 5  
Construction Category: I  
Construction Description: Double wall

Tank ID: 6  
Construction Category: N  
Construction Description: Flow shut-Off

Piping:  
Tank ID: 4  
Piping Category: C  
Piping Description: Fiberglass

Tank ID: 6  
Piping Category: J  
Piping Description: Pressurized piping system

Tank ID: 5  
Piping Category: J  
Piping Description: Pressurized piping system

Tank ID: 5  
Piping Category: K  
Piping Description: Dispenser liners

Tank ID: 6  
Piping Category: C  
Piping Description: Fiberglass

Map ID  
Direction  
Distance  
Elevation

MAP FINDINGS

Site

Database(s)

EDR ID Number  
EPA ID Number

**RACETRAC #2489 (Continued)**

**U003909024**

Tank ID:	5
Piping Category:	F
Piping Description:	Double wall
Tank ID:	4
Piping Category:	J
Piping Description:	Pressurized piping system
Tank ID:	4
Piping Category:	K
Piping Description:	Dispenser liners
Tank ID:	5
Piping Category:	C
Piping Description:	Fiberglass
Tank ID:	4
Piping Category:	F
Piping Description:	Double wall
Tank ID:	6
Piping Category:	F
Piping Description:	Double wall
Tank ID:	6
Piping Category:	K
Piping Description:	Dispenser liners
Monitoring:	
Tank ID:	5
Petro Monitoring Category:	1
Monitoring Description:	Continuous electronic sensing
Tank ID:	4
Petro Monitoring Category:	K
Monitoring Description:	Monitor dbl wall pipe space
Tank ID:	4
Petro Monitoring Category:	1
Monitoring Description:	Continuous electronic sensing
Tank ID:	5
Petro Monitoring Category:	K
Monitoring Description:	Monitor dbl wall pipe space
Tank ID:	5
Petro Monitoring Category:	G
Monitoring Description:	Electronic line leak detector
Tank ID:	6
Petro Monitoring Category:	F
Monitoring Description:	Monitor dbl wall tank space
Tank ID:	4
Petro Monitoring Category:	3
Monitoring Description:	Electronic monitor pipe sumps

Map ID  
Direction  
Distance  
Elevation

MAP FINDINGS

Site

Database(s)

EDR ID Number  
EPA ID Number

**RACETRAC #2489 (Continued)**

**U003909024**

Tank ID:	5
Petro Monitoring Category:	F
Monitoring Description:	Monitor dbl wall tank space
Tank ID:	6
Petro Monitoring Category:	K
Monitoring Description:	Monitor dbl wall pipe space
Tank ID:	6
Petro Monitoring Category:	1
Monitoring Description:	Continuous electronic sensing
Tank ID:	6
Petro Monitoring Category:	5
Monitoring Description:	Electronic monitor dispenser liners
Tank ID:	4
Petro Monitoring Category:	F
Monitoring Description:	Monitor dbl wall tank space
Tank ID:	5
Petro Monitoring Category:	5
Monitoring Description:	Electronic monitor dispenser liners
Tank ID:	4
Petro Monitoring Category:	G
Monitoring Description:	Electronic line leak detector
Tank ID:	5
Petro Monitoring Category:	3
Monitoring Description:	Electronic monitor pipe sumps
Tank ID:	6
Petro Monitoring Category:	G
Monitoring Description:	Electronic line leak detector
Tank ID:	4
Petro Monitoring Category:	5
Monitoring Description:	Electronic monitor dispenser liners
Tank ID:	6
Petro Monitoring Category:	3
Monitoring Description:	Electronic monitor pipe sumps
Tank ID:	2
Tank Capacity:	12000
Tank Location:	UNDERGROUND
Tank Status:	B
Status Date:	04/27/2018
Install Date:	1/1/2003
Substance:	D
Content Description:	Vehicular Diesel
Vessel Indicator:	TANK
DEP Contractor:	C
Owner:	
Owner ID:	17748



MAP FINDINGS

Site

Database(s)

EDR ID Number  
EPA ID Number

**RACETRAC #2489 (Continued)**

**U003909024**

Owner Name: RACETRAC PETROLEUM INC  
Owner Address: 200 GALLERIA PKWY SE #900  
Owner Address 2: ATTN: STORAGE TANK REGIS  
Owner City,State,Zip: Atlanta, GA 30339  
Owner Contact: JORDAN WOODFIN / MAX BERMEISTER  
Owner Phone: 7704317600

Construction:

Tank ID: 6  
Construction Category: E  
Construction Description: Fiberglass

Tank ID: 6  
Construction Category: P  
Construction Description: Level gauges/alarms

Tank ID: 5  
Construction Category: E  
Construction Description: Fiberglass

Tank ID: 4  
Construction Category: E  
Construction Description: Fiberglass

Tank ID: 4  
Construction Category: M  
Construction Description: Spill containment bucket

Tank ID: 4  
Construction Category: P  
Construction Description: Level gauges/alarms

Tank ID: 5  
Construction Category: P  
Construction Description: Level gauges/alarms

Tank ID: 4  
Construction Category: N  
Construction Description: Flow shut-Off

Tank ID: 4  
Construction Category: I  
Construction Description: Double wall

Tank ID: 5  
Construction Category: N  
Construction Description: Flow shut-Off

Tank ID: 5  
Construction Category: L  
Construction Description: Compartmented

Tank ID: 6  
Construction Category: L  
Construction Description: Compartmented

Tank ID: 4

Map ID  
Direction  
Distance  
Elevation

MAP FINDINGS

Site

Database(s)

EDR ID Number  
EPA ID Number

**RACETRAC #2489 (Continued)**

**U003909024**

Construction Category: O  
Construction Description: Tight fill

Tank ID: 6  
Construction Category: M  
Construction Description: Spill containment bucket

Tank ID: 6  
Construction Category: I  
Construction Description: Double wall

Tank ID: 6  
Construction Category: O  
Construction Description: Tight fill

Tank ID: 5  
Construction Category: M  
Construction Description: Spill containment bucket

Tank ID: 5  
Construction Category: O  
Construction Description: Tight fill

Tank ID: 5  
Construction Category: I  
Construction Description: Double wall

Tank ID: 6  
Construction Category: N  
Construction Description: Flow shut-Off

Piping:  
Tank ID: 4  
Piping Category: C  
Piping Description: Fiberglass

Tank ID: 6  
Piping Category: J  
Piping Description: Pressurized piping system

Tank ID: 5  
Piping Category: J  
Piping Description: Pressurized piping system

Tank ID: 5  
Piping Category: K  
Piping Description: Dispenser liners

Tank ID: 6  
Piping Category: C  
Piping Description: Fiberglass

Tank ID: 5  
Piping Category: F  
Piping Description: Double wall

Tank ID: 4

Map ID  
Direction  
Distance  
Elevation

MAP FINDINGS

Site

Database(s)

EDR ID Number  
EPA ID Number

**RACETRAC #2489 (Continued)**

**U003909024**

Piping Category: J  
Piping Description: Pressurized piping system

Tank ID: 4  
Piping Category: K  
Piping Description: Dispenser liners

Tank ID: 5  
Piping Category: C  
Piping Description: Fiberglass

Tank ID: 4  
Piping Category: F  
Piping Description: Double wall

Tank ID: 6  
Piping Category: F  
Piping Description: Double wall

Tank ID: 6  
Piping Category: K  
Piping Description: Dispenser liners

Monitoring:  
Tank ID: 5  
Petro Monitoring Category: 1  
Monitoring Description: Continuous electronic sensing

Tank ID: 4  
Petro Monitoring Category: K  
Monitoring Description: Monitor dbl wall pipe space

Tank ID: 4  
Petro Monitoring Category: 1  
Monitoring Description: Continuous electronic sensing

Tank ID: 5  
Petro Monitoring Category: K  
Monitoring Description: Monitor dbl wall pipe space

Tank ID: 5  
Petro Monitoring Category: G  
Monitoring Description: Electronic line leak detector

Tank ID: 6  
Petro Monitoring Category: F  
Monitoring Description: Monitor dbl wall tank space

Tank ID: 4  
Petro Monitoring Category: 3  
Monitoring Description: Electronic monitor pipe sumps

Tank ID: 5  
Petro Monitoring Category: F  
Monitoring Description: Monitor dbl wall tank space

Tank ID: 6



Map ID  
Direction  
Distance  
Elevation

MAP FINDINGS

Site

Database(s)

EDR ID Number  
EPA ID Number

**RACETRAC #2489 (Continued)**

**U003909024**

Petro Monitoring Category: K  
Monitoring Description: Monitor dbl wall pipe space

Tank ID: 6  
Petro Monitoring Category: 1  
Monitoring Description: Continuous electronic sensing

Tank ID: 6  
Petro Monitoring Category: 5  
Monitoring Description: Electronic monitor dispenser liners

Tank ID: 4  
Petro Monitoring Category: F  
Monitoring Description: Monitor dbl wall tank space

Tank ID: 5  
Petro Monitoring Category: 5  
Monitoring Description: Electronic monitor dispenser liners

Tank ID: 4  
Petro Monitoring Category: G  
Monitoring Description: Electronic line leak detector

Tank ID: 5  
Petro Monitoring Category: 3  
Monitoring Description: Electronic monitor pipe sumps

Tank ID: 6  
Petro Monitoring Category: G  
Monitoring Description: Electronic line leak detector

Tank ID: 4  
Petro Monitoring Category: 5  
Monitoring Description: Electronic monitor dispenser liners

Tank ID: 6  
Petro Monitoring Category: 3  
Monitoring Description: Electronic monitor pipe sumps

Tank ID: 3  
Tank Capacity: 12000  
Tank Location: UNDERGROUND  
Tank Status: B  
Status Date: 04/27/2018  
Install Date: 1/1/2003  
Substance: B  
Content Description: Unleaded Gas  
Vessel Indicator: TANK  
DEP Contractor: C

Owner:  
Owner ID: 17748  
Owner Name: RACETRAC PETROLEUM INC  
Owner Address: 200 GALLERIA PKWY SE #900  
Owner Address 2: ATTN: STORAGE TANK REGIS  
Owner City,State,Zip: Atlanta, GA 30339  
Owner Contact: JORDAN WOODFIN / MAX BERMEISTER

Map ID  
Direction  
Distance  
Elevation

MAP FINDINGS

Site

Database(s)

EDR ID Number  
EPA ID Number

**RACETRAC #2489 (Continued)**

**U003909024**

Owner Phone: 7704317600

Construction:  
Tank ID: 6  
Construction Category: E  
Construction Description: Fiberglass

Tank ID: 6  
Construction Category: P  
Construction Description: Level gauges/alarms

Tank ID: 5  
Construction Category: E  
Construction Description: Fiberglass

Tank ID: 4  
Construction Category: E  
Construction Description: Fiberglass

Tank ID: 4  
Construction Category: M  
Construction Description: Spill containment bucket

Tank ID: 4  
Construction Category: P  
Construction Description: Level gauges/alarms

Tank ID: 5  
Construction Category: P  
Construction Description: Level gauges/alarms

Tank ID: 4  
Construction Category: N  
Construction Description: Flow shut-Off

Tank ID: 4  
Construction Category: I  
Construction Description: Double wall

Tank ID: 5  
Construction Category: N  
Construction Description: Flow shut-Off

Tank ID: 5  
Construction Category: L  
Construction Description: Compartmented

Tank ID: 6  
Construction Category: L  
Construction Description: Compartmented

Tank ID: 4  
Construction Category: O  
Construction Description: Tight fill

Tank ID: 6  
Construction Category: M

Map ID  
Direction  
Distance  
Elevation

MAP FINDINGS

Site

Database(s)

EDR ID Number  
EPA ID Number

**RACETRAC #2489 (Continued)**

**U003909024**

Construction Description: Spill containment bucket

Tank ID: 6  
Construction Category: I  
Construction Description: Double wall

Tank ID: 6  
Construction Category: O  
Construction Description: Tight fill

Tank ID: 5  
Construction Category: M  
Construction Description: Spill containment bucket

Tank ID: 5  
Construction Category: O  
Construction Description: Tight fill

Tank ID: 5  
Construction Category: I  
Construction Description: Double wall

Tank ID: 6  
Construction Category: N  
Construction Description: Flow shut-Off

Piping:  
Tank ID: 4  
Piping Category: C  
Piping Description: Fiberglass

Tank ID: 6  
Piping Category: J  
Piping Description: Pressurized piping system

Tank ID: 5  
Piping Category: J  
Piping Description: Pressurized piping system

Tank ID: 5  
Piping Category: K  
Piping Description: Dispenser liners

Tank ID: 6  
Piping Category: C  
Piping Description: Fiberglass

Tank ID: 5  
Piping Category: F  
Piping Description: Double wall

Tank ID: 4  
Piping Category: J  
Piping Description: Pressurized piping system

Tank ID: 4  
Piping Category: K



Map ID  
Direction  
Distance  
Elevation

MAP FINDINGS

Site

Database(s)

EDR ID Number  
EPA ID Number

**RACETRAC #2489 (Continued)**

**U003909024**

Piping Description:	Dispenser liners
Tank ID:	5
Piping Category:	C
Piping Description:	Fiberglass
Tank ID:	4
Piping Category:	F
Piping Description:	Double wall
Tank ID:	6
Piping Category:	F
Piping Description:	Double wall
Tank ID:	6
Piping Category:	K
Piping Description:	Dispenser liners
Monitoring:	
Tank ID:	5
Petro Monitoring Category:	1
Monitoring Description:	Continuous electronic sensing
Tank ID:	4
Petro Monitoring Category:	K
Monitoring Description:	Monitor dbl wall pipe space
Tank ID:	4
Petro Monitoring Category:	1
Monitoring Description:	Continuous electronic sensing
Tank ID:	5
Petro Monitoring Category:	K
Monitoring Description:	Monitor dbl wall pipe space
Tank ID:	5
Petro Monitoring Category:	G
Monitoring Description:	Electronic line leak detector
Tank ID:	6
Petro Monitoring Category:	F
Monitoring Description:	Monitor dbl wall tank space
Tank ID:	4
Petro Monitoring Category:	3
Monitoring Description:	Electronic monitor pipe sumps
Tank ID:	5
Petro Monitoring Category:	F
Monitoring Description:	Monitor dbl wall tank space
Tank ID:	6
Petro Monitoring Category:	K
Monitoring Description:	Monitor dbl wall pipe space
Tank ID:	6
Petro Monitoring Category:	1

Map ID  
Direction  
Distance  
Elevation

MAP FINDINGS

Site

Database(s)

EDR ID Number  
EPA ID Number

**RACETRAC #2489 (Continued)**

**U003909024**

Monitoring Description: Continuous electronic sensing

Tank ID: 6  
Petro Monitoring Category: 5  
Monitoring Description: Electronic monitor dispenser liners

Tank ID: 4  
Petro Monitoring Category: F  
Monitoring Description: Monitor dbl wall tank space

Tank ID: 5  
Petro Monitoring Category: 5  
Monitoring Description: Electronic monitor dispenser liners

Tank ID: 4  
Petro Monitoring Category: G  
Monitoring Description: Electronic line leak detector

Tank ID: 5  
Petro Monitoring Category: 3  
Monitoring Description: Electronic monitor pipe sumps

Tank ID: 6  
Petro Monitoring Category: G  
Monitoring Description: Electronic line leak detector

Tank ID: 4  
Petro Monitoring Category: 5  
Monitoring Description: Electronic monitor dispenser liners

Tank ID: 6  
Petro Monitoring Category: 3  
Monitoring Description: Electronic monitor pipe sumps

Tank ID: 5  
Tank Capacity: 20000  
Tank Location: UNDERGROUND  
Tank Status: U  
Status Date: 05/01/2018  
Install Date: 5/1/2018  
Substance: B  
Content Description: Unleaded Gas  
Vessel Indicator: TANK  
DEP Contractor: C

Owner:  
Owner ID: 17748  
Owner Name: RACETRAC PETROLEUM INC  
Owner Address: 200 GALLERIA PKWY SE #900  
Owner Address 2: ATTN: STORAGE TANK REGIS  
Owner City,State,Zip: Atlanta, GA 30339  
Owner Contact: JORDAN WOODFIN / MAX BERMEISTER  
Owner Phone: 7704317600

Construction:  
Tank ID: 6

Map ID  
Direction  
Distance  
Elevation

MAP FINDINGS

Site

Database(s)

EDR ID Number  
EPA ID Number

**RACETRAC #2489 (Continued)**

**U003909024**

Construction Category: E  
Construction Description: Fiberglass

Tank ID: 6  
Construction Category: P  
Construction Description: Level gauges/alarms

Tank ID: 5  
Construction Category: E  
Construction Description: Fiberglass

Tank ID: 4  
Construction Category: E  
Construction Description: Fiberglass

Tank ID: 4  
Construction Category: M  
Construction Description: Spill containment bucket

Tank ID: 4  
Construction Category: P  
Construction Description: Level gauges/alarms

Tank ID: 5  
Construction Category: P  
Construction Description: Level gauges/alarms

Tank ID: 4  
Construction Category: N  
Construction Description: Flow shut-Off

Tank ID: 4  
Construction Category: I  
Construction Description: Double wall

Tank ID: 5  
Construction Category: N  
Construction Description: Flow shut-Off

Tank ID: 5  
Construction Category: L  
Construction Description: Compartmented

Tank ID: 6  
Construction Category: L  
Construction Description: Compartmented

Tank ID: 4  
Construction Category: O  
Construction Description: Tight fill

Tank ID: 6  
Construction Category: M  
Construction Description: Spill containment bucket

Tank ID: 6  
Construction Category: I

Map ID  
Direction  
Distance  
Elevation

MAP FINDINGS

Site

Database(s)

EDR ID Number  
EPA ID Number

**RACETRAC #2489 (Continued)**

**U003909024**

Construction Description: Double wall

Tank ID: 6  
Construction Category: O  
Construction Description: Tight fill

Tank ID: 5  
Construction Category: M  
Construction Description: Spill containment bucket

Tank ID: 5  
Construction Category: O  
Construction Description: Tight fill

Tank ID: 5  
Construction Category: I  
Construction Description: Double wall

Tank ID: 6  
Construction Category: N  
Construction Description: Flow shut-Off

Piping:

Tank ID: 4  
Piping Category: C  
Piping Description: Fiberglass

Tank ID: 6  
Piping Category: J  
Piping Description: Pressurized piping system

Tank ID: 5  
Piping Category: J  
Piping Description: Pressurized piping system

Tank ID: 5  
Piping Category: K  
Piping Description: Dispenser liners

Tank ID: 6  
Piping Category: C  
Piping Description: Fiberglass

Tank ID: 5  
Piping Category: F  
Piping Description: Double wall

Tank ID: 4  
Piping Category: J  
Piping Description: Pressurized piping system

Tank ID: 4  
Piping Category: K  
Piping Description: Dispenser liners

Tank ID: 5  
Piping Category: C



Map ID  
Direction  
Distance  
Elevation

MAP FINDINGS

Site

Database(s)

EDR ID Number  
EPA ID Number

**RACETRAC #2489 (Continued)**

**U003909024**

Piping Description:	Fiberglass
Tank ID:	4
Piping Category:	F
Piping Description:	Double wall
Tank ID:	6
Piping Category:	F
Piping Description:	Double wall
Tank ID:	6
Piping Category:	K
Piping Description:	Dispenser liners
Monitoring:	
Tank ID:	5
Petro Monitoring Category:	1
Monitoring Description:	Continuous electronic sensing
Tank ID:	4
Petro Monitoring Category:	K
Monitoring Description:	Monitor dbl wall pipe space
Tank ID:	4
Petro Monitoring Category:	1
Monitoring Description:	Continuous electronic sensing
Tank ID:	5
Petro Monitoring Category:	K
Monitoring Description:	Monitor dbl wall pipe space
Tank ID:	5
Petro Monitoring Category:	G
Monitoring Description:	Electronic line leak detector
Tank ID:	6
Petro Monitoring Category:	F
Monitoring Description:	Monitor dbl wall tank space
Tank ID:	4
Petro Monitoring Category:	3
Monitoring Description:	Electronic monitor pipe sumps
Tank ID:	5
Petro Monitoring Category:	F
Monitoring Description:	Monitor dbl wall tank space
Tank ID:	6
Petro Monitoring Category:	K
Monitoring Description:	Monitor dbl wall pipe space
Tank ID:	6
Petro Monitoring Category:	1
Monitoring Description:	Continuous electronic sensing
Tank ID:	6
Petro Monitoring Category:	5

Map ID  
Direction  
Distance  
Elevation

MAP FINDINGS

Site

Database(s)

EDR ID Number  
EPA ID Number

**RACETRAC #2489 (Continued)**

**U003909024**

Monitoring Description: Electronic monitor dispenser liners

Tank ID: 4  
Petro Monitoring Category: F  
Monitoring Description: Monitor dbl wall tank space

Tank ID: 5  
Petro Monitoring Category: 5  
Monitoring Description: Electronic monitor dispenser liners

Tank ID: 4  
Petro Monitoring Category: G  
Monitoring Description: Electronic line leak detector

Tank ID: 5  
Petro Monitoring Category: 3  
Monitoring Description: Electronic monitor pipe sumps

Tank ID: 6  
Petro Monitoring Category: G  
Monitoring Description: Electronic line leak detector

Tank ID: 4  
Petro Monitoring Category: 5  
Monitoring Description: Electronic monitor dispenser liners

Tank ID: 6  
Petro Monitoring Category: 3  
Monitoring Description: Electronic monitor pipe sumps

Tank ID: 6  
Tank Capacity: 20000  
Tank Location: UNDERGROUND  
Tank Status: U  
Status Date: 05/01/2018  
Install Date: 5/1/2018  
Substance: D  
Content Description: Vehicular Diesel  
Vessel Indicator: TANK  
DEP Contractor: C

Owner:  
Owner ID: 17748  
Owner Name: RACETRAC PETROLEUM INC  
Owner Address: 200 GALLERIA PKWY SE #900  
Owner Address 2: ATTN: STORAGE TANK REGIS  
Owner City,State,Zip: Atlanta, GA 30339  
Owner Contact: JORDAN WOODFIN / MAX BERMEISTER  
Owner Phone: 7704317600

Construction:  
Tank ID: 6  
Construction Category: E  
Construction Description: Fiberglass

Tank ID: 6

Map ID  
Direction  
Distance  
Elevation

MAP FINDINGS

Site

Database(s)

EDR ID Number  
EPA ID Number

**RACETRAC #2489 (Continued)**

**U003909024**

Construction Category: P  
Construction Description: Level gauges/alarms

Tank ID: 5  
Construction Category: E  
Construction Description: Fiberglass

Tank ID: 4  
Construction Category: E  
Construction Description: Fiberglass

Tank ID: 4  
Construction Category: M  
Construction Description: Spill containment bucket

Tank ID: 4  
Construction Category: P  
Construction Description: Level gauges/alarms

Tank ID: 5  
Construction Category: P  
Construction Description: Level gauges/alarms

Tank ID: 4  
Construction Category: N  
Construction Description: Flow shut-Off

Tank ID: 4  
Construction Category: I  
Construction Description: Double wall

Tank ID: 5  
Construction Category: N  
Construction Description: Flow shut-Off

Tank ID: 5  
Construction Category: L  
Construction Description: Compartmented

Tank ID: 6  
Construction Category: L  
Construction Description: Compartmented

Tank ID: 4  
Construction Category: O  
Construction Description: Tight fill

Tank ID: 6  
Construction Category: M  
Construction Description: Spill containment bucket

Tank ID: 6  
Construction Category: I  
Construction Description: Double wall

Tank ID: 6  
Construction Category: O

Map ID  
Direction  
Distance  
Elevation

MAP FINDINGS

Site

Database(s)

EDR ID Number  
EPA ID Number

**RACETRAC #2489 (Continued)**

**U003909024**

Construction Description: Tight fill

Tank ID: 5  
Construction Category: M  
Construction Description: Spill containment bucket

Tank ID: 5  
Construction Category: O  
Construction Description: Tight fill

Tank ID: 5  
Construction Category: I  
Construction Description: Double wall

Tank ID: 6  
Construction Category: N  
Construction Description: Flow shut-Off

Piping:  
Tank ID: 4  
Piping Category: C  
Piping Description: Fiberglass

Tank ID: 6  
Piping Category: J  
Piping Description: Pressurized piping system

Tank ID: 5  
Piping Category: J  
Piping Description: Pressurized piping system

Tank ID: 5  
Piping Category: K  
Piping Description: Dispenser liners

Tank ID: 6  
Piping Category: C  
Piping Description: Fiberglass

Tank ID: 5  
Piping Category: F  
Piping Description: Double wall

Tank ID: 4  
Piping Category: J  
Piping Description: Pressurized piping system

Tank ID: 4  
Piping Category: K  
Piping Description: Dispenser liners

Tank ID: 5  
Piping Category: C  
Piping Description: Fiberglass

Tank ID: 4  
Piping Category: F



Map ID  
Direction  
Distance  
Elevation

MAP FINDINGS

Site

Database(s)

EDR ID Number  
EPA ID Number

**RACETRAC #2489 (Continued)**

**U003909024**

Piping Description:	Double wall
Tank ID:	6
Piping Category:	F
Piping Description:	Double wall
Tank ID:	6
Piping Category:	K
Piping Description:	Dispenser liners
Monitoring:	
Tank ID:	5
Petro Monitoring Category:	1
Monitoring Description:	Continuous electronic sensing
Tank ID:	4
Petro Monitoring Category:	K
Monitoring Description:	Monitor dbl wall pipe space
Tank ID:	4
Petro Monitoring Category:	1
Monitoring Description:	Continuous electronic sensing
Tank ID:	5
Petro Monitoring Category:	K
Monitoring Description:	Monitor dbl wall pipe space
Tank ID:	5
Petro Monitoring Category:	G
Monitoring Description:	Electronic line leak detector
Tank ID:	6
Petro Monitoring Category:	F
Monitoring Description:	Monitor dbl wall tank space
Tank ID:	4
Petro Monitoring Category:	3
Monitoring Description:	Electronic monitor pipe sumps
Tank ID:	5
Petro Monitoring Category:	F
Monitoring Description:	Monitor dbl wall tank space
Tank ID:	6
Petro Monitoring Category:	K
Monitoring Description:	Monitor dbl wall pipe space
Tank ID:	6
Petro Monitoring Category:	1
Monitoring Description:	Continuous electronic sensing
Tank ID:	6
Petro Monitoring Category:	5
Monitoring Description:	Electronic monitor dispenser liners
Tank ID:	4
Petro Monitoring Category:	F

Map ID  
Direction  
Distance  
Elevation

MAP FINDINGS

Site

Database(s)

EDR ID Number  
EPA ID Number

**RACETRAC #2489 (Continued)**

**U003909024**

Monitoring Description: Monitor dbl wall tank space

Tank ID: 5  
Petro Monitoring Category: 5  
Monitoring Description: Electronic monitor dispenser liners

Tank ID: 4  
Petro Monitoring Category: G  
Monitoring Description: Electronic line leak detector

Tank ID: 5  
Petro Monitoring Category: 3  
Monitoring Description: Electronic monitor pipe sumps

Tank ID: 6  
Petro Monitoring Category: G  
Monitoring Description: Electronic line leak detector

Tank ID: 4  
Petro Monitoring Category: 5  
Monitoring Description: Electronic monitor dispenser liners

Tank ID: 6  
Petro Monitoring Category: 3  
Monitoring Description: Electronic monitor pipe sumps

Tank ID: 4  
Tank Capacity: 20000  
Tank Location: UNDERGROUND  
Tank Status: U  
Status Date: 05/01/2018  
Install Date: 5/1/2018  
Substance: B  
Content Description: Unleaded Gas  
Vessel Indicator: TANK  
DEP Contractor: C

Owner:  
Owner ID: 17748  
Owner Name: RACETRAC PETROLEUM INC  
Owner Address: 200 GALLERIA PKWY SE #900  
Owner Address 2: ATTN: STORAGE TANK REGIS  
Owner City,State,Zip: Atlanta, GA 30339  
Owner Contact: JORDAN WOODFIN / MAX BERMEISTER  
Owner Phone: 7704317600

Construction:  
Tank ID: 6  
Construction Category: E  
Construction Description: Fiberglass

Tank ID: 6  
Construction Category: P  
Construction Description: Level gauges/alarms

Tank ID: 5

Map ID  
Direction  
Distance  
Elevation

MAP FINDINGS

Site

Database(s)

EDR ID Number  
EPA ID Number

**RACETRAC #2489 (Continued)**

**U003909024**

Construction Category: E  
Construction Description: Fiberglass

Tank ID: 4  
Construction Category: E  
Construction Description: Fiberglass

Tank ID: 4  
Construction Category: M  
Construction Description: Spill containment bucket

Tank ID: 4  
Construction Category: P  
Construction Description: Level gauges/alarms

Tank ID: 5  
Construction Category: P  
Construction Description: Level gauges/alarms

Tank ID: 4  
Construction Category: N  
Construction Description: Flow shut-Off

Tank ID: 4  
Construction Category: I  
Construction Description: Double wall

Tank ID: 5  
Construction Category: N  
Construction Description: Flow shut-Off

Tank ID: 5  
Construction Category: L  
Construction Description: Compartmented

Tank ID: 6  
Construction Category: L  
Construction Description: Compartmented

Tank ID: 4  
Construction Category: O  
Construction Description: Tight fill

Tank ID: 6  
Construction Category: M  
Construction Description: Spill containment bucket

Tank ID: 6  
Construction Category: I  
Construction Description: Double wall

Tank ID: 6  
Construction Category: O  
Construction Description: Tight fill

Tank ID: 5  
Construction Category: M

Map ID  
Direction  
Distance  
Elevation

MAP FINDINGS

Site

Database(s)

EDR ID Number  
EPA ID Number

**RACETRAC #2489 (Continued)**

**U003909024**

Construction Description: Spill containment bucket

Tank ID: 5  
Construction Category: O  
Construction Description: Tight fill

Tank ID: 5  
Construction Category: I  
Construction Description: Double wall

Tank ID: 6  
Construction Category: N  
Construction Description: Flow shut-Off

Piping:

Tank ID: 4  
Piping Category: C  
Piping Description: Fiberglass

Tank ID: 6  
Piping Category: J  
Piping Description: Pressurized piping system

Tank ID: 5  
Piping Category: J  
Piping Description: Pressurized piping system

Tank ID: 5  
Piping Category: K  
Piping Description: Dispenser liners

Tank ID: 6  
Piping Category: C  
Piping Description: Fiberglass

Tank ID: 5  
Piping Category: F  
Piping Description: Double wall

Tank ID: 4  
Piping Category: J  
Piping Description: Pressurized piping system

Tank ID: 4  
Piping Category: K  
Piping Description: Dispenser liners

Tank ID: 5  
Piping Category: C  
Piping Description: Fiberglass

Tank ID: 4  
Piping Category: F  
Piping Description: Double wall

Tank ID: 6  
Piping Category: F



Map ID  
Direction  
Distance  
Elevation

MAP FINDINGS

Site

Database(s)

EDR ID Number  
EPA ID Number

**RACETRAC #2489 (Continued)**

**U003909024**

Piping Description:	Double wall
Tank ID:	6
Piping Category:	K
Piping Description:	Dispenser liners
Monitoring:	
Tank ID:	5
Petro Monitoring Category:	1
Monitoring Description:	Continuous electronic sensing
Tank ID:	4
Petro Monitoring Category:	K
Monitoring Description:	Monitor dbl wall pipe space
Tank ID:	4
Petro Monitoring Category:	1
Monitoring Description:	Continuous electronic sensing
Tank ID:	5
Petro Monitoring Category:	K
Monitoring Description:	Monitor dbl wall pipe space
Tank ID:	5
Petro Monitoring Category:	G
Monitoring Description:	Electronic line leak detector
Tank ID:	6
Petro Monitoring Category:	F
Monitoring Description:	Monitor dbl wall tank space
Tank ID:	4
Petro Monitoring Category:	3
Monitoring Description:	Electronic monitor pipe sumps
Tank ID:	5
Petro Monitoring Category:	F
Monitoring Description:	Monitor dbl wall tank space
Tank ID:	6
Petro Monitoring Category:	K
Monitoring Description:	Monitor dbl wall pipe space
Tank ID:	6
Petro Monitoring Category:	1
Monitoring Description:	Continuous electronic sensing
Tank ID:	6
Petro Monitoring Category:	5
Monitoring Description:	Electronic monitor dispenser liners
Tank ID:	4
Petro Monitoring Category:	F
Monitoring Description:	Monitor dbl wall tank space
Tank ID:	5
Petro Monitoring Category:	5

Map ID  
Direction  
Distance  
Elevation

MAP FINDINGS

Site

Database(s)

EDR ID Number  
EPA ID Number

**RACETRAC #2489 (Continued)**

**U003909024**

Monitoring Description:	Electronic monitor dispenser liners
Tank ID:	4
Petro Monitoring Category:	G
Monitoring Description:	Electronic line leak detector
Tank ID:	5
Petro Monitoring Category:	3
Monitoring Description:	Electronic monitor pipe sumps
Tank ID:	6
Petro Monitoring Category:	G
Monitoring Description:	Electronic line leak detector
Tank ID:	4
Petro Monitoring Category:	5
Monitoring Description:	Electronic monitor dispenser liners
Tank ID:	6
Petro Monitoring Category:	3
Monitoring Description:	Electronic monitor pipe sumps

**ASBESTOS:**

Name:	RACE TRAC GAS STATION
Address:	10032 GIBSONTON DR.
City,State,Zip:	RIVERVIEW, FL 33578
Facility ID:	AS05711063
Notification ID:	96590
Notification Type:	ORIGINAL
Project Type:	DEMOLITION
Notification Status:	REVIEWED
Site Name:	STRUCURE
Ordered Demolition?:	N
Annual Notification:	Not reported
Owner Name:	RACE TRAC PETROLEUM
Contractor Name:	MAGNUM DEMOLITION - JOHN VARRATI LLC DBA
Start Date:	03/28/2018
Finish Date:	04/10/2018
Cementitious RACM:	Not reported
Cementitious SF:	Not reported
Floor RACM:	Not reported
Floor SF:	Not reported
Pipe RACM:	Not reported
Pipe SF:	Not reported
CF RACM:	Not reported
Roof RACM:	Not reported
Roof SF:	Not reported
Surface Mat RACM:	Not reported
Surface Mat SF:	Not reported
Waste Disposal Site:	ENTERPRISE LF & RECYC (FKA SID LARKIN & SON, INC.)
Waste Disposal Address:	41111 ENTERPRISE ROAD
Waste Disposal City:	DADE CITY
Waste Disposal State:	FL
Waste Disposal Zip:	33525
Transporter Name:	Not reported

Map ID  
Direction  
Distance  
Elevation

MAP FINDINGS

Site

Database(s)

EDR ID Number  
EPA ID Number

**RACETRAC #2489 (Continued)**

**U003909024**

Contractor is Transporter: Y  
Waste Disp ID: 87895  
Waste Disp Source: W  
Transporter Address: Not reported  
Transporter City: Not reported  
Transporter State: FL  
Transporter Zip: Not reported  
Date Receive: 03/14/2018

**FL Financial Assurance 3:**

Name: RACETRAC #2489  
Address: 10032 GIBSONTON DR  
City,State,Zip: RIVERVIEW, FL 33569  
Region: 3  
Facility ID: 9805485  
Facility Phone: 7704317600  
Facility Status: OPEN  
Facility Type: A  
Type Description: Retail Station  
DEP CO: C  
Financial Responsibility: SELF-INSURANCE - LETTER FROM CHIEF FINANCIAL OFFIC  
Insurance Company: Not reported  
Effective Date: 01/21/2013  
Expire Date: 01/21/2014  
Owner ID: 17748  
Owner Name: RACETRAC PETROLEUM INC  
Owner Address: 200 GALLERIA PKWY SE #900  
Owner Address2: ATTN: STORAGE TANK REGIS  
Owner City,St,Zip: Atlanta, GA 30339  
Contact: JORDAN WOODFIN / MAX BERMEISTER  
Resp Party Phone: 7704317600

Name: RACETRAC #2489  
Address: 10032 GIBSONTON DR  
City,State,Zip: RIVERVIEW, FL 33569  
Region: 3  
Facility ID: 9805485  
Facility Phone: 7704317600  
Facility Status: OPEN  
Facility Type: A  
Type Description: Retail Station  
DEP CO: C  
Financial Responsibility: SELF-INSURANCE - LETTER FROM CHIEF FINANCIAL OFFIC  
Insurance Company: Not reported  
Effective Date: 01/21/2015  
Expire Date: 01/21/2016  
Owner ID: 17748  
Owner Name: RACETRAC PETROLEUM INC  
Owner Address: 200 GALLERIA PKWY SE #900  
Owner Address2: ATTN: STORAGE TANK REGIS  
Owner City,St,Zip: Atlanta, GA 30339  
Contact: JORDAN WOODFIN / MAX BERMEISTER  
Resp Party Phone: 7704317600

Name: RACETRAC #2489  
Address: 10032 GIBSONTON DR  
City,State,Zip: RIVERVIEW, FL 33569

Map ID  
Direction  
Distance  
Elevation

MAP FINDINGS

Site

Database(s)

EDR ID Number  
EPA ID Number

**RACETRAC #2489 (Continued)**

**U003909024**

Region: 3  
Facility ID: 9805485  
Facility Phone: 7704317600  
Facility Status: OPEN  
Facility Type: A  
Type Description: Retail Station  
DEP CO: C  
Financial Responsibility: SELF-INSURANCE - LETTER FROM CHIEF FINANCIAL OFFIC  
Insurance Company: Not reported  
Effective Date: 01/21/2016  
Expire Date: 01/21/2017  
Owner ID: 17748  
Owner Name: RACETRAC PETROLEUM INC  
Owner Address: 200 GALLERIA PKWY SE #900  
Owner Address2: ATTN: STORAGE TANK REGIS  
Owner City,St,Zip: Atlanta, GA 30339  
Contact: JORDAN WOODFIN / MAX BERMEISTER  
Resp Party Phone: 7704317600

Name: RACETRAC #2489  
Address: 10032 GIBSONTON DR  
City,State,Zip: RIVERVIEW, FL 33569  
Region: 3  
Facility ID: 9805485  
Facility Phone: 7704317600  
Facility Status: OPEN  
Facility Type: A  
Type Description: Retail Station  
DEP CO: C  
Financial Responsibility: SELF-INSURANCE - LETTER FROM CHIEF FINANCIAL OFFIC  
Insurance Company: Not reported  
Effective Date: 01/22/2014  
Expire Date: 01/22/2015  
Owner ID: 17748  
Owner Name: RACETRAC PETROLEUM INC  
Owner Address: 200 GALLERIA PKWY SE #900  
Owner Address2: ATTN: STORAGE TANK REGIS  
Owner City,St,Zip: Atlanta, GA 30339  
Contact: JORDAN WOODFIN / MAX BERMEISTER  
Resp Party Phone: 7704317600

Name: RACETRAC #2489  
Address: 10032 GIBSONTON DR  
City,State,Zip: RIVERVIEW, FL 33569  
Region: 3  
Facility ID: 9805485  
Facility Phone: 7704317600  
Facility Status: OPEN  
Facility Type: A  
Type Description: Retail Station  
DEP CO: C  
Financial Responsibility: SELF-INSURANCE - LETTER FROM CHIEF FINANCIAL OFFIC  
Insurance Company: Not reported  
Effective Date: 01/27/2012  
Expire Date: 01/27/2013  
Owner ID: 17748  
Owner Name: RACETRAC PETROLEUM INC



Map ID  
Direction  
Distance  
Elevation

MAP FINDINGS

Site

Database(s)

EDR ID Number  
EPA ID Number

**RACETRAC #2489 (Continued)**

**U003909024**

Owner Address: 200 GALLERIA PKWY SE #900  
Owner Address2: ATTN: STORAGE TANK REGIS  
Owner City,St,Zip: Atlanta, GA 30339  
Contact: JORDAN WOODFIN / MAX BERMEISTER  
Resp Party Phone: 7704317600

Name: RACETRAC #2489  
Address: 10032 GIBSONTON DR  
City,State,Zip: RIVERVIEW, FL 33569  
Region: 3  
Facility ID: 9805485  
Facility Phone: 7704317600  
Facility Status: OPEN  
Facility Type: A  
Type Description: Retail Station  
DEP CO: C  
Financial Responsibility: SELF-INSURANCE - LETTER FROM CHIEF FINANCIAL OFFIC  
Insurance Company: Not reported  
Effective Date: 01/28/2011  
Expire Date: 01/28/2012  
Owner ID: 17748  
Owner Name: RACETRAC PETROLEUM INC  
Owner Address: 200 GALLERIA PKWY SE #900  
Owner Address2: ATTN: STORAGE TANK REGIS  
Owner City,St,Zip: Atlanta, GA 30339  
Contact: JORDAN WOODFIN / MAX BERMEISTER  
Resp Party Phone: 7704317600

Name: RACETRAC #2489  
Address: 10032 GIBSONTON DR  
City,State,Zip: RIVERVIEW, FL 33569  
Region: 3  
Facility ID: 9805485  
Facility Phone: 7704317600  
Facility Status: OPEN  
Facility Type: A  
Type Description: Retail Station  
DEP CO: C  
Financial Responsibility: SELF-INSURANCE - LETTER FROM CHIEF FINANCIAL OFFIC  
Insurance Company: Not reported  
Effective Date: 02/10/2009  
Expire Date: 02/10/2010  
Owner ID: 17748  
Owner Name: RACETRAC PETROLEUM INC  
Owner Address: 200 GALLERIA PKWY SE #900  
Owner Address2: ATTN: STORAGE TANK REGIS  
Owner City,St,Zip: Atlanta, GA 30339  
Contact: JORDAN WOODFIN / MAX BERMEISTER  
Resp Party Phone: 7704317600

Name: RACETRAC #2489  
Address: 10032 GIBSONTON DR  
City,State,Zip: RIVERVIEW, FL 33569  
Region: 3  
Facility ID: 9805485  
Facility Phone: 7704317600  
Facility Status: OPEN

Map ID  
Direction  
Distance  
Elevation

MAP FINDINGS

Site

Database(s)

EDR ID Number  
EPA ID Number

**RACETRAC #2489 (Continued)**

**U003909024**

Facility Type: A  
Type Description: Retail Station  
DEP CO: C  
Financial Responsibility: SELF-INSURANCE - LETTER FROM CHIEF FINANCIAL OFFIC  
Insurance Company: Not reported  
Effective Date: 02/10/2010  
Expire Date: 02/10/2011  
Owner ID: 17748  
Owner Name: RACETRAC PETROLEUM INC  
Owner Address: 200 GALLERIA PKWY SE #900  
Owner Address2: ATTN: STORAGE TANK REGIS  
Owner City,St,Zip: Atlanta, GA 30339  
Contact: JORDAN WOODFIN / MAX BERMEISTER  
Resp Party Phone: 7704317600

Name: RACETRAC #2489  
Address: 10032 GIBSONTON DR  
City,State,Zip: RIVERVIEW, FL 33569  
Region: 3  
Facility ID: 9805485  
Facility Phone: 7704317600  
Facility Status: OPEN  
Facility Type: A  
Type Description: Retail Station  
DEP CO: C  
Financial Responsibility: SELF-INSURANCE - LETTER FROM CHIEF FINANCIAL OFFIC  
Insurance Company: Not reported  
Effective Date: 02/22/2008  
Expire Date: 02/22/2009  
Owner ID: 17748  
Owner Name: RACETRAC PETROLEUM INC  
Owner Address: 200 GALLERIA PKWY SE #900  
Owner Address2: ATTN: STORAGE TANK REGIS  
Owner City,St,Zip: Atlanta, GA 30339  
Contact: JORDAN WOODFIN / MAX BERMEISTER  
Resp Party Phone: 7704317600

Name: RACETRAC #2489  
Address: 10032 GIBSONTON DR  
City,State,Zip: RIVERVIEW, FL 33569  
Region: 3  
Facility ID: 9805485  
Facility Phone: 7704317600  
Facility Status: OPEN  
Facility Type: A  
Type Description: Retail Station  
DEP CO: C  
Financial Responsibility: SELF-INSURANCE - LETTER FROM CHIEF FINANCIAL OFFIC  
Insurance Company: Not reported  
Effective Date: 12/23/2016  
Expire Date: 12/23/2017  
Owner ID: 17748  
Owner Name: RACETRAC PETROLEUM INC  
Owner Address: 200 GALLERIA PKWY SE #900  
Owner Address2: ATTN: STORAGE TANK REGIS  
Owner City,St,Zip: Atlanta, GA 30339  
Contact: JORDAN WOODFIN / MAX BERMEISTER

Map ID  
Direction  
Distance  
Elevation

MAP FINDINGS

Site

Database(s)

EDR ID Number  
EPA ID Number

**RACETRAC #2489 (Continued)**

**U003909024**

Resp Party Phone: 7704317600

Name: RACETRAC #2489  
Address: 10032 GIBSONTON DR  
City,State,Zip: RIVERVIEW, FL 33569  
Region: 3  
Facility ID: 9805485  
Facility Phone: 7704317600  
Facility Status: OPEN  
Facility Type: A  
Type Description: Retail Station  
DEP CO: C  
Financial Responsibility: SELF-INSURANCE - LETTER FROM CHIEF FINANCIAL OFFIC  
Insurance Company: Not reported  
Effective Date: 12/23/2017  
Expire Date: 12/23/2018  
Owner ID: 17748  
Owner Name: RACETRAC PETROLEUM INC  
Owner Address: 200 GALLERIA PKWY SE #900  
Owner Address2: ATTN: STORAGE TANK REGIS  
Owner City,St,Zip: Atlanta, GA 30339  
Contact: JORDAN WOODFIN / MAX BERMEISTER  
Resp Party Phone: 7704317600

Name: RACETRAC #2489  
Address: 10032 GIBSONTON DR  
City,State,Zip: RIVERVIEW, FL 33569  
Region: 3  
Facility ID: 9805485  
Facility Phone: 7704317600  
Facility Status: OPEN  
Facility Type: A  
Type Description: Retail Station  
DEP CO: C  
Financial Responsibility: SELF-INSURANCE - LETTER FROM CHIEF FINANCIAL OFFIC  
Insurance Company: Not reported  
Effective Date: 12/23/2018  
Expire Date: 12/23/2019  
Owner ID: 17748  
Owner Name: RACETRAC PETROLEUM INC  
Owner Address: 200 GALLERIA PKWY SE #900  
Owner Address2: ATTN: STORAGE TANK REGIS  
Owner City,St,Zip: Atlanta, GA 30339  
Contact: JORDAN WOODFIN / MAX BERMEISTER  
Resp Party Phone: 7704317600

Name: RACETRAC #2489  
Address: 10032 GIBSONTON DR  
City,State,Zip: RIVERVIEW, FL 33569  
Region: 3  
Facility ID: 9805485  
Facility Phone: 7704317600  
Facility Status: OPEN  
Facility Type: A  
Type Description: Retail Station  
DEP CO: C  
Financial Responsibility: SELF-INSURANCE - LETTER FROM CHIEF FINANCIAL OFFIC

Map ID  
Direction  
Distance  
Elevation

MAP FINDINGS

Site

Database(s)

EDR ID Number  
EPA ID Number

**RACETRAC #2489 (Continued)**

**U003909024**

Insurance Company: Not reported  
Effective Date: 12/23/2019  
Expire Date: 12/23/2020  
Owner ID: 17748  
Owner Name: RACETRAC PETROLEUM INC  
Owner Address: 200 GALLERIA PKWY SE #900  
Owner Address2: ATTN: STORAGE TANK REGIS  
Owner City,St,Zip: Atlanta, GA 30339  
Contact: JORDAN WOODFIN / MAX BERMEISTER  
Resp Party Phone: 7704317600

Name: RACETRAC #2489  
Address: 10032 GIBSONTON DR  
City,State,Zip: RIVERVIEW, FL 33569  
Region: 3  
Facility ID: 9805485  
Facility Phone: 7704317600  
Facility Status: OPEN  
Facility Type: A  
Type Description: Retail Station  
DEP CO: C  
Financial Responsibility: SELF-INSURANCE - LETTER FROM CHIEF FINANCIAL OFFIC  
Insurance Company: Not reported  
Effective Date: 12/23/2020  
Expire Date: 12/23/2021  
Owner ID: 17748  
Owner Name: RACETRAC PETROLEUM INC  
Owner Address: 200 GALLERIA PKWY SE #900  
Owner Address2: ATTN: STORAGE TANK REGIS  
Owner City,St,Zip: Atlanta, GA 30339  
Contact: JORDAN WOODFIN / MAX BERMEISTER  
Resp Party Phone: 7704317600

**WASTEWATER:**  
Name: RACETRAC PROJECT NO. 1198  
Address: 10032 GIBSONTON DR  
City,State,Zip: RIVERVIEW, FL  
Facility ID: FLG071833  
Facility Type: Dewatering GP  
Status: Active - Existing, permitted facility/site for which effluent, reclaimed water or wastewater residual discharge into the environment and/or monitoring is taking place.  
  
District Office: SWD  
NPDES Permitted Site: Yes  
Environmental Interest: Industrial Wastewater Program  
Owner Type: Private  
Permit Capacity: Not reported  
Party Name: Gary W Crowe, Project Geologist  
Company Name: Taylor Environmental Consulting  
RP Address: 3225 Cumberland Blvd., Suite 100  
RP Address 2: Not reported  
RP City,Stat,Zip: Atlanta GA 30339  
Telephone: 4076976134  
Email: gary.crowe@taylorenv.com  
Issue Date: 06/20/2017  
Effective Date: 06/20/2017  
Expiration Date: 06/19/2022



Map ID  
Direction  
Distance  
Elevation

MAP FINDINGS

Site

Database(s)

EDR ID Number  
EPA ID Number

**RACETRAC #2489 (Continued)**

**U003909024**

DOC Description: Generic Permit  
Latitude Degrees: Not reported  
Latitude Minutes: Not reported  
Latitude Seconds: Not reported  
Longitude Degrees: Not reported  
Longitude Minutes: Not reported  
Longitude Seconds: Not reported  
Treatment: None  
Decode For Fstatus: Active

Name: RACETRAC - GIBSONTON  
Address: 10032 GIBSONTON DR  
City,State,Zip: RIVERVIEW, FL  
Facility ID: FLR20BJ42  
Facility Type: Construction Generic Dewatering  
Status: Active - Existing, permitted facility/site for which effluent, reclaimed water or wastewater residual discharge into the environment and/or monitoring is taking place.

District Office: TLST  
NPDES Permitted Site: Not reported  
Environmental Interest: Not reported  
Owner Type: Private  
Permit Capacity: Not reported  
Party Name: Brian Thornton, Vice President  
Company Name: RaceTrac Petroleum Inc  
RP Address: 3225 Cumberland Blvd  
RP Address 2: Not reported  
RP City,Stat,Zip: Atlanta GA 30339-6408  
Telephone: 4073769265  
Email: bthornton@racetrac.com  
Issue Date: 05/05/2017  
Effective Date: 05/05/2017  
Expiration Date: 05/04/2022  
DOC Description: Generic Permit  
Latitude Degrees: 27  
Latitude Minutes: 51  
Latitude Seconds: 21.1  
Longitude Degrees: 82  
Longitude Minutes: 20  
Longitude Seconds: 24.89  
Treatment: Not reported  
Decode For Fstatus: Active

**C8**  
**ESE**  
**< 1/8**  
**0.002 mi.**  
**10 ft.**

**SUNCOAST SCHOOLS FEDERAL CREDIT UNION**  
**10405 GIBSONTON DR**  
**RIVERVIEW, FL 33578**

**UIC S114507829**  
**N/A**

**Site 1 of 5 in cluster C**

**Relative:**  
**Higher**  
**Actual:**  
**32 ft.**

UIC:  
Name: SUNCOAST SCHOOLS FEDERAL CREDIT UNION  
Address: 10405 GIBSONTON DR  
City,State,Zip: RIVERVIEW, FL 33578  
Facility ID: 101416  
GMS ID: Not reported  
Well Name: 1  
Facility Type: 5  
Responsible Authority: Not reported

Map ID  
 Direction  
 Distance  
 Elevation

MAP FINDINGS

Site

Database(s)

EDR ID Number  
 EPA ID Number

**SUNCOAST SCHOOLS FEDERAL CREDIT UNION (Continued)**

**S114507829**

Responsible Authority Address:	Not reported
Responsible Authority City:	Not reported
Responsible Authority State:	Not reported
Responsible Authority Zip:	Not reported
Responsible Authority Tele:	Not reported
Section Township Range:	20-30-20
Facility Status:	ACTIVE
Facility Status Data:	07/22/2013
Well Type:	A/C RETURN-FLOW WELL (CLOSED-LOOP,NO ADDITIVES)
Injection Well Latitude:	27:51:25.3224
Well EPA Number:	FLSSWD2915354
Injection Well Longitude:	82:19:56.2116
Well Status:	ACTIVE
Injection Interval Begin-End:	Not reported
Depth:	160
Complete Date:	Not reported
Date Injection Well Plugged:	Not reported
MIT Date:	Not reported
Start Date:	Not reported
District:	SWD

**C9**  
 East  
 < 1/8  
 0.002 mi.  
 11 ft.

**TIRE KINGDOM #6434**  
**10418 GIBSONTON DR**  
**RIVERVIEW, FL 33578**  
 Site 2 of 5 in cluster C

**FINDS 1025982329**  
 N/A

**Relative:**  
**Higher**  
**Actual:**  
**31 ft.**

FINDS:  
 Registry ID: 110070594264

[Click Here for FRS Facility Detail Report:](#)

Environmental Interest/Information System:

RCRAInfo is a national information system that supports the Resource Conservation and Recovery Act (RCRA) program through the tracking of events and activities related to facilities that generate, transport, and treat, store, or dispose of hazardous waste. RCRAInfo allows RCRA program staff to track the notification, permit, compliance, and corrective action activities required under RCRA.

[Click this hyperlink](#) while viewing on your computer to access additional FINDS: detail in the EDR Site Report.

**C10**  
 East  
 < 1/8  
 0.002 mi.  
 11 ft.

**TIRE KINGDOM #6434**  
**10418 GIBSONTON DR**  
**RIVERVIEW, FL 33578**  
 Site 3 of 5 in cluster C

**ECHO 1025913660**  
 N/A

**Relative:**  
**Higher**  
**Actual:**  
**31 ft.**

ECHO:  
 Envid: 1025913660  
 Registry ID: 110070594264  
 DFR URL: <http://echo.epa.gov/detailed-facility-report?fid=110070594264>  
 Name: TIRE KINGDOM #6434  
 Address: 10418 GIBSONTON DR  
 City,State,Zip: RIVERVIEW, FL 33578

Map ID  
 Direction  
 Distance  
 Elevation

MAP FINDINGS

Site

Database(s)

EDR ID Number  
 EPA ID Number

**C11**  
**East**  
**< 1/8**  
**0.002 mi.**  
**11 ft.**

**TIRE KINGDOM #6434**  
**10418 GIBSONTON DR**  
**RIVERVIEW, FL 33578**  
**Site 4 of 5 in cluster C**

**RCRA-VSQQ** **1025883568**  
**FLR000232124**

**Relative:**  
**Higher**  
**Actual:**  
**31 ft.**

RCRA-VSQQ:  
 Date Form Received by Agency: 20190508  
 Handler Name: TIRE KINGDOM #6434  
 Handler Address: 10418 GIBSONTON DR  
 Handler City,State,Zip: RIVERVIEW, FL 33578-5401  
 EPA ID: FLR000232124  
 Contact Name: AARON ENGI  
 Contact Address: 4280 PROFESSIONAL CENTER DR ST  
 Contact City,State,Zip: PALM BEACH GARDENS, FL 33410-4280  
 Contact Telephone: 561-383-3000  
 Contact Fax: Not reported  
 Contact Email: EHS@TBCCORP.COM  
 Contact Title: SR MANAGER OF EHS  
 EPA Region: 04  
 Land Type: Private  
 Federal Waste Generator Description: Conditionally Exempt Small Quantity Generator  
 Non-Notifier: Not reported  
 Biennial Report Cycle: Not reported  
 Accessibility: Not reported  
 Active Site Indicator: Handler Activities  
 State District Owner: FL  
 State District: SW  
 Mailing Address: 10418 GIBSONTON DR  
 Mailing City,State,Zip: RIVERVIEW, FL 33578-5401  
 Owner Name: TK RIVERVIEW  
 Owner Type: Private  
 Operator Name: TIRE KINGDOM  
 Operator Type: Private  
 Short-Term Generator Activity: No  
 Importer Activity: No  
 Mixed Waste Generator: No  
 Transporter Activity: No  
 Transfer Facility Activity: No  
 Recycler Activity with Storage: No  
 Small Quantity On-Site Burner Exemption: No  
 Smelting Melting and Refining Furnace Exemption: No  
 Underground Injection Control: No  
 Off-Site Waste Receipt: No  
 Universal Waste Indicator: No  
 Universal Waste Destination Facility: No  
 Federal Universal Waste: No  
 Active Site Fed-Reg Treatment Storage and Disposal Facility: Not reported  
 Active Site Converter Treatment storage and Disposal Facility: Not reported  
 Active Site State-Reg Treatment Storage and Disposal Facility: Not reported  
 Active Site State-Reg Handler: ---  
 Federal Facility Indicator: Not reported  
 Hazardous Secondary Material Indicator: N  
 Sub-Part K Indicator: Not reported  
 Commercial TSD Indicator: No  
 Treatment Storage and Disposal Type: Not reported  
 2018 GPRA Permit Baseline: Not on the Baseline  
 2018 GPRA Renewals Baseline: Not on the Baseline  
 Permit Renewals Workload Universe: Not reported

Map ID  
Direction  
Distance  
Elevation

MAP FINDINGS

Site

Database(s)

EDR ID Number  
EPA ID Number

**TIRE KINGDOM #6434 (Continued)**

**1025883568**

Permit Workload Universe: Not reported  
Permit Progress Universe: Not reported  
Post-Closure Workload Universe: Not reported  
Closure Workload Universe: Not reported  
202 GPRA Corrective Action Baseline: No  
Corrective Action Workload Universe: No  
Subject to Corrective Action Universe: No  
Non-TSDFs Where RCRA CA has Been Imposed Universe: No  
TSDFs Potentially Subject to CA Under 3004 (u)/(v) Universe: No  
TSDFs Only Subject to CA under Discretionary Auth Universe: No  
Corrective Action Priority Ranking: No NCAPS ranking  
Environmental Control Indicator: No  
Institutional Control Indicator: No  
Human Exposure Controls Indicator: N/A  
Groundwater Controls Indicator: N/A  
Operating TSDF Universe: Not reported  
Full Enforcement Universe: Not reported  
Significant Non-Complier Universe: No  
Unaddressed Significant Non-Complier Universe: No  
Addressed Significant Non-Complier Universe: No  
Significant Non-Complier With a Compliance Schedule Universe: No  
Financial Assurance Required: Not reported  
Handler Date of Last Change: 20220107  
Recognized Trader-Importer: No  
Recognized Trader-Exporter: No  
Importer of Spent Lead Acid Batteries: No  
Exporter of Spent Lead Acid Batteries: No  
Recycler Activity Without Storage: No  
Manifest Broker: No  
Sub-Part P Indicator: No

Hazardous Waste Summary:

Waste Code: D001  
Waste Description: IGNITABLE WASTE  
  
Waste Code: D009  
Waste Description: MERCURY  
  
Waste Code: D039  
Waste Description: TETRACHLOROETHYLENE

Handler - Owner Operator:

Owner/Operator Indicator: Operator  
Owner/Operator Name: TIRE KINGDOM  
Legal Status: Private  
Date Became Current: 20190529  
Date Ended Current: Not reported  
Owner/Operator Address: 4280 PROFESSIONAL CENTER DR ST  
Owner/Operator City,State,Zip: PALM BEACH GARDENS, FL 33410-4280  
Owner/Operator Telephone: 561-383-3000  
Owner/Operator Telephone Ext: Not reported  
Owner/Operator Fax: Not reported  
Owner/Operator Email: Not reported  
  
Owner/Operator Indicator: Owner



Map ID  
Direction  
Distance  
Elevation

MAP FINDINGS

Site

Database(s)

EDR ID Number  
EPA ID Number

**TIRE KINGDOM #6434 (Continued)**

**1025883568**

Owner/Operator Name: TK RIVERVIEW  
Legal Status: Private  
Date Became Current: 20190529  
Date Ended Current: Not reported  
Owner/Operator Address: 3020 S FLORIDA AVE  
Owner/Operator City,State,Zip: LAKELAND, FL 33803-0000  
Owner/Operator Telephone: 863-619-7103  
Owner/Operator Telephone Ext: Not reported  
Owner/Operator Fax: Not reported  
Owner/Operator Email: Not reported

Historic Generators:

Receive Date: 20190508  
Handler Name: TIRE KINGDOM #6434  
Federal Waste Generator Description: Conditionally Exempt Small Quantity Generator  
State District Owner: FL  
Large Quantity Handler of Universal Waste: No  
Recognized Trader Importer: No  
Recognized Trader Exporter: No  
Spent Lead Acid Battery Importer: No  
Spent Lead Acid Battery Exporter: No  
Current Record: Yes  
Non Storage Recycler Activity: No  
Electronic Manifest Broker: No

List of NAICS Codes and Descriptions:

NAICS Code: 811111  
NAICS Description: GENERAL AUTOMOTIVE REPAIR

Facility Has Received Notices of Violations:

Violations: No Violations Found

Evaluation Action Summary:

Evaluations: No Evaluations Found

**A12**  
**East**  
**< 1/8**  
**0.004 mi.**  
**19 ft.**

**USPS RIVERVIEW MAIN OFFICE**  
**10810 BOYETTE RD**  
**RIVERVIEW, FL**

**NPDES S110702128**  
**N/A**

**Site 3 of 16 in cluster A**

**Relative:**  
**Higher**  
**Actual:**  
**39 ft.**

**WASTEWATER:**  
Name: USPS RIVERVIEW MAIN OFFICE  
Address: 10810 BOYETTE RD  
City,State,Zip: RIVERVIEW, FL  
Facility ID: FLR10KB79  
Facility Type: Construction Stormwater GP  
Status: Active - Existing, permitted facility/site for which effluent, reclaimed water or wastewater residual discharge into the environment and/or monitoring is taking place.  
  
District Office: TLST  
NPDES Permitted Site: Not reported  
Environmental Interest: Not reported  
Owner Type: Federal  
Permit Capacity: Not reported

Map ID  
Direction  
Distance  
Elevation

MAP FINDINGS

Site

Database(s)

EDR ID Number  
EPA ID Number

**USPS RIVERVIEW MAIN OFFICE (Continued)**

**S110702128**

Party Name: James P Hassett, Engineer  
Company Name: United States Postal Service  
RP Address: 6013 Benjamin Rd Ste 201  
RP Address 2: Not reported  
RP City,Stat,Zip: Tampa FL 33634  
Telephone: 8138893950  
Email: Not reported  
Issue Date: 12/31/2010  
Effective Date: 12/31/2010  
Expiration Date: 12/30/2015  
DOC Description: Generic Permit  
Latitude Degrees: 27  
Latitude Minutes: 51  
Latitude Seconds: 28  
Longitude Degrees: 82  
Longitude Minutes: 19  
Longitude Seconds: 23  
Treatment: Not reported  
Decode For Fstatus: Active

**A13**  
**East**  
**< 1/8**  
**0.004 mi.**  
**19 ft.**

**USPS RIVERVIEW MAIN OFFICE**  
**10810 BOYETTE RD**  
**RIVERVIEW, FL 33569**

**FINDS 1014689486**  
**ECHO N/A**

**Site 4 of 16 in cluster A**

**Relative:**  
**Higher**  
**Actual:**  
**39 ft.**

**FINDS:**  
Registry ID: 110043250521

[Click Here for FRS Facility Detail Report:](#)

Environmental Interest/Information System:

US National Pollutant Discharge Elimination System (NPDES) module of the Compliance Information System (ICIS) tracks surface water permits issued under the Clean Water Act. Under NPDES, all facilities that discharge pollutants from any point source into waters of the United States are required to obtain a permit. The permit will likely contain limits on what can be discharged, impose monitoring and reporting requirements, and include other provisions to ensure that the discharge does not adversely affect water quality.

[Click this hyperlink](#) while viewing on your computer to access additional FINDS: detail in the EDR Site Report.

**ECHO:**  
Envid: 1014689486  
Registry ID: 110043250521  
DFR URL: <http://echo.epa.gov/detailed-facility-report?fid=110043250521>  
Name: USPS RIVERVIEW MAIN OFFICE  
Address: 10810 BOYETTE RD  
City,State,Zip: RIVERVIEW, FL 33569

Map ID  
Direction  
Distance  
Elevation

MAP FINDINGS

Site

Database(s)

EDR ID Number  
EPA ID Number

**B14**  
**WSW**  
**< 1/8**  
**0.013 mi.**  
**66 ft.**

**A & V DEVELOPMENT CONVENIENCE STORE & GAS STATION**  
**10039 GIBSONTON DRIVE**  
**GIBSONTON, FL**

**NPDES** **S121057669**  
**N/A**

**Site 5 of 8 in cluster B**

**Relative:**  
**Lower**  
**Actual:**  
**27 ft.**

**WASTEWATER:**  
Name: A & V DEVELOPMENT CONVENIENCE STORE & GAS STATION  
Address: 10039 GIBSONTON DRIVE  
City,State,Zip: GIBSONTON, FL  
Facility ID: FLR10RE42  
Facility Type: Construction Stormwater GP  
Status: Active - Existing, permitted facility/site for which effluent, reclaimed water or wastewater residual discharge into the environment and/or monitoring is taking place.  
  
District Office: TLST  
NPDES Permitted Site: Not reported  
Environmental Interest: Not reported  
Owner Type: Private  
Permit Capacity: Not reported  
Party Name: Hung T. Mai, PMTE  
Company Name: A & V Development LLC  
RP Address: 6441 US Highway 301 S  
RP Address 2: Not reported  
RP City,Stat,Zip: Riverview FL 33578-3832  
Telephone: 8139626230  
Email: htmai@aol.com  
Issue Date: 08/03/2017  
Effective Date: 08/03/2017  
Expiration Date: 08/02/2022  
DOC Description: Generic Permit  
Latitude Degrees: 27  
Latitude Minutes: 51  
Latitude Seconds: 18.10  
Longitude Degrees: 82  
Longitude Minutes: 20  
Longitude Seconds: 21.98  
Treatment: Not reported  
Decode For Fstatus: Active

**A15**  
**East**  
**< 1/8**  
**0.014 mi.**  
**73 ft.**

**WALGREENS US HWY 301**  
**9627 & 9629 SOUTH US HWY 301**  
**RIVERVIEW, FL 33569**

**FINDS** **1008221059**  
**ECHO** **N/A**

**Site 5 of 16 in cluster A**

**Relative:**  
**Higher**  
**Actual:**  
**38 ft.**

**FINDS:**  
Registry ID: 110022425918

[Click Here for FRS Facility Detail Report:](#)

Environmental Interest/Information System:  
US National Pollutant Discharge Elimination System (NPDES) module of the Compliance Information System (ICIS) tracks surface water permits issued under the Clean Water Act. Under NPDES, all facilities that discharge pollutants from any point source into waters of the United States are required to obtain a permit. The permit will likely contain limits on what can be discharged, impose monitoring and reporting requirements, and include other provisions to ensure that the discharge does not adversely affect water quality.

Map ID  
Direction  
Distance  
Elevation

MAP FINDINGS

Site

Database(s)

EDR ID Number  
EPA ID Number

**WALGREENS US HWY 301 (Continued)**

**1008221059**

Florida Environmental System Today Application (FIESTA) Data Maintenance (FDM) system maintains entity, environmental interest and affiliation data for the State of Florida.

[Click this hyperlink](#) while viewing on your computer to access additional FINDS: detail in the EDR Site Report.

**ECHO:**

Envid: 1008221059  
Registry ID: 110022425918  
DFR URL: <http://echo.epa.gov/detailed-facility-report?fid=110022425918>  
Name: WALGREENS US HWY 301  
Address: 9627 & 9629 SOUTH US HWY 301  
City,State,Zip: RIVERVIEW, FL 33569

**B16  
WSW  
< 1/8  
0.015 mi.  
79 ft.**

**RIVERVIEW TOWNCENTER  
UNKNOWN  
UNINCORPORATED, FL 00000**

**FINDS 1011926338  
ECHO N/A**

**Site 6 of 8 in cluster B**

**Relative:  
Lower**

**FINDS:**  
Registry ID: 110037475657

**Actual:  
27 ft.**

[Click Here for FRS Facility Detail Report:](#)

**Environmental Interest/Information System:**

US National Pollutant Discharge Elimination System (NPDES) module of the Compliance Information System (ICIS) tracks surface water permits issued under the Clean Water Act. Under NPDES, all facilities that discharge pollutants from any point source into waters of the United States are required to obtain a permit. The permit will likely contain limits on what can be discharged, impose monitoring and reporting requirements, and include other provisions to ensure that the discharge does not adversely affect water quality.

[Click this hyperlink](#) while viewing on your computer to access additional FINDS: detail in the EDR Site Report.

**ECHO:**

Envid: 1011926338  
Registry ID: 110037475657  
DFR URL: <http://echo.epa.gov/detailed-facility-report?fid=110037475657>  
Name: RIVERVIEW TOWNCENTER  
Address: UNKNOWN  
City,State,Zip: UNINCORPORATED, FL 00000

**B17  
WSW  
< 1/8  
0.015 mi.  
79 ft.**

**MOBIL-RIVERVIEW #659  
10039 GIBSONTON DR  
RIVERVIEW, FL 33578**

**UST U004277833  
Financial Assurance N/A**

**Site 7 of 8 in cluster B**

**Relative:  
Lower**

**UST:**  
Facility ID: 9816176  
Name: MOBIL-RIVERVIEW #659  
Address: 10039 GIBSONTON DR  
City,State,Zip: RIVERVIEW, FL 33578

**Actual:  
27 ft.**



Map ID  
Direction  
Distance  
Elevation

MAP FINDINGS

Site

Database(s)

EDR ID Number  
EPA ID Number

**MOBIL-RIVERVIEW #659 (Continued)**

**U004277833**

Facility Phone: 8136905444  
Facility Status: OPEN  
Facility Type: A  
Type Description: Retail Station  
Depco: P  
Region: STATE  
Positioning Method: Not reported  
Latitude/Longitude: Not reported

**UST:**

Tank ID: 2  
Tank Capacity: 12000  
Tank Location: UNDERGROUND  
Tank Status: U  
Status Date: 12/01/2017  
Install Date: 12/1/2017  
Substance: D  
Content Description: Vehicular Diesel  
Vessel Indicator: TANK  
DEP Contractor: P

**Owner:**

Owner ID: 922  
Owner Name: AUTOMATED PETROLEUM & ENERGY CO INC (APEC)  
Owner Address: PO BOX 1110  
Owner Address 2: ATTN: STORAGE TANK REGIS  
Owner City,State,Zip: Brandon, FL 33509  
Owner Contact: BILL MCKNIGHT | RICK HERWEH  
Owner Phone: 8136814279

**Construction:**

Tank ID: 1  
Construction Category: O  
Construction Description: Tight fill

Tank ID: 1  
Construction Category: C  
Construction Description: Steel

Tank ID: 1  
Construction Category: R  
Construction Description: Double wall - tank jacket

Tank ID: 2  
Construction Category: O  
Construction Description: Tight fill

Tank ID: 2  
Construction Category: L  
Construction Description: Compartmented

Tank ID: 2  
Construction Category: M  
Construction Description: Spill containment bucket

Tank ID: 2  
Construction Category: R  
Construction Description: Double wall - tank jacket

Map ID  
Direction  
Distance  
Elevation

MAP FINDINGS

Site

Database(s)

EDR ID Number  
EPA ID Number

**MOBIL-RIVERVIEW #659 (Continued)**

**U004277833**

Tank ID: 1  
Construction Category: N  
Construction Description: Flow shut-Off

Tank ID: 2  
Construction Category: C  
Construction Description: Steel

Tank ID: 2  
Construction Category: N  
Construction Description: Flow shut-Off

Tank ID: 1  
Construction Category: M  
Construction Description: Spill containment bucket

Piping:  
Tank ID: 2  
Piping Category: J  
Piping Description: Pressurized piping system

Tank ID: 1  
Piping Category: F  
Piping Description: Double wall

Tank ID: 2  
Piping Category: C  
Piping Description: Fiberglass

Tank ID: 1  
Piping Category: K  
Piping Description: Dispenser liners

Tank ID: 2  
Piping Category: F  
Piping Description: Double wall

Tank ID: 2  
Piping Category: K  
Piping Description: Dispenser liners

Tank ID: 1  
Piping Category: C  
Piping Description: Fiberglass

Tank ID: 1  
Piping Category: J  
Piping Description: Pressurized piping system

Monitoring:  
Tank ID: 1  
Petro Monitoring Category: K  
Monitoring Description: Monitor dbl wall pipe space

Tank ID: 2  
Petro Monitoring Category: K

Map ID  
Direction  
Distance  
Elevation

MAP FINDINGS

Site

Database(s)

EDR ID Number  
EPA ID Number

**MOBIL-RIVERVIEW #659 (Continued)**

**U004277833**

Monitoring Description: Monitor dbl wall pipe space

Tank ID: 2  
Petro Monitoring Category: F  
Monitoring Description: Monitor dbl wall tank space

Tank ID: 2  
Petro Monitoring Category: 2  
Monitoring Description: Visual inspect pipe sumps

Tank ID: 1  
Petro Monitoring Category: F  
Monitoring Description: Monitor dbl wall tank space

Tank ID: 1  
Petro Monitoring Category: 2  
Monitoring Description: Visual inspect pipe sumps

Tank ID: 1  
Petro Monitoring Category: 4  
Monitoring Description: Visual inspect dispenser liners

Tank ID: 1  
Petro Monitoring Category: H  
Monitoring Description: Mechanical line leak detector

Tank ID: 2  
Petro Monitoring Category: H  
Monitoring Description: Mechanical line leak detector

Tank ID: 2  
Petro Monitoring Category: 4  
Monitoring Description: Visual inspect dispenser liners

Tank ID: 1  
Tank Capacity: 12000  
Tank Location: UNDERGROUND  
Tank Status: U  
Status Date: 12/01/2017  
Install Date: 12/1/2017  
Substance: B  
Content Description: Unleaded Gas  
Vessel Indicator: TANK  
DEP Contractor: P

Owner:  
Owner ID: 922  
Owner Name: AUTOMATED PETROLEUM & ENERGY CO INC (APEC)  
Owner Address: PO BOX 1110  
Owner Address 2: ATTN: STORAGE TANK REGIS  
Owner City,State,Zip: Brandon, FL 33509  
Owner Contact: BILL MCKNIGHT | RICK HERWEH  
Owner Phone: 8136814279

Construction:  
Tank ID: 1

Map ID  
Direction  
Distance  
Elevation

MAP FINDINGS

Site

Database(s)

EDR ID Number  
EPA ID Number

**MOBIL-RIVERVIEW #659 (Continued)**

**U004277833**

Construction Category: O  
Construction Description: Tight fill

Tank ID: 1  
Construction Category: C  
Construction Description: Steel

Tank ID: 1  
Construction Category: R  
Construction Description: Double wall - tank jacket

Tank ID: 2  
Construction Category: O  
Construction Description: Tight fill

Tank ID: 2  
Construction Category: L  
Construction Description: Compartmented

Tank ID: 2  
Construction Category: M  
Construction Description: Spill containment bucket

Tank ID: 2  
Construction Category: R  
Construction Description: Double wall - tank jacket

Tank ID: 1  
Construction Category: N  
Construction Description: Flow shut-Off

Tank ID: 2  
Construction Category: C  
Construction Description: Steel

Tank ID: 2  
Construction Category: N  
Construction Description: Flow shut-Off

Tank ID: 1  
Construction Category: M  
Construction Description: Spill containment bucket

Piping:  
Tank ID: 2  
Piping Category: J  
Piping Description: Pressurized piping system

Tank ID: 1  
Piping Category: F  
Piping Description: Double wall

Tank ID: 2  
Piping Category: C  
Piping Description: Fiberglass

Tank ID: 1



Map ID  
Direction  
Distance  
Elevation

MAP FINDINGS

Site

Database(s)

EDR ID Number  
EPA ID Number

**MOBIL-RIVERVIEW #659 (Continued)**

**U004277833**

Piping Category:	K
Piping Description:	Dispenser liners
Tank ID:	2
Piping Category:	F
Piping Description:	Double wall
Tank ID:	2
Piping Category:	K
Piping Description:	Dispenser liners
Tank ID:	1
Piping Category:	C
Piping Description:	Fiberglass
Tank ID:	1
Piping Category:	J
Piping Description:	Pressurized piping system
Monitoring:	
Tank ID:	1
Petro Monitoring Category:	K
Monitoring Description:	Monitor dbl wall pipe space
Tank ID:	2
Petro Monitoring Category:	K
Monitoring Description:	Monitor dbl wall pipe space
Tank ID:	2
Petro Monitoring Category:	F
Monitoring Description:	Monitor dbl wall tank space
Tank ID:	2
Petro Monitoring Category:	2
Monitoring Description:	Visual inspect pipe sumps
Tank ID:	1
Petro Monitoring Category:	F
Monitoring Description:	Monitor dbl wall tank space
Tank ID:	1
Petro Monitoring Category:	2
Monitoring Description:	Visual inspect pipe sumps
Tank ID:	1
Petro Monitoring Category:	4
Monitoring Description:	Visual inspect dispenser liners
Tank ID:	1
Petro Monitoring Category:	H
Monitoring Description:	Mechanical line leak detector
Tank ID:	2
Petro Monitoring Category:	H
Monitoring Description:	Mechanical line leak detector
Tank ID:	2

Map ID  
 Direction  
 Distance  
 Elevation

MAP FINDINGS

Site

Database(s)

EDR ID Number  
 EPA ID Number

**MOBIL-RIVERVIEW #659 (Continued)**

**U004277833**

Petro Monitoring Category: 4  
 Monitoring Description: Visual inspect dispenser liners

**FL Financial Assurance 3:**

Name: MOBIL-RIVERVIEW #659  
 Address: 10039 GIBSONTON DR  
 City,State,Zip: RIVERVIEW, FL 33578  
 Region: 3  
 Facility ID: 9816176  
 Facility Phone: 8136905444  
 Facility Status: OPEN  
 Facility Type: A  
 Type Description: Retail Station  
 DEP CO: P  
 Financial Responsibility: INSURANCE  
 Insurance Company: COMMERCE & INDUSTRY  
 Effective Date: 12/07/2017  
 Expire Date: 12/07/2018  
 Owner ID: 922  
 Owner Name: AUTOMATED PETROLEUM & ENERGY CO INC (APEC)  
 Owner Address: PO BOX 1110  
 Owner Address2: ATTN: STORAGE TANK REGIS  
 Owner City,St,Zip: Brandon, FL 33509  
 Contact: BILL MCKNIGHT | RICK HERWEH  
 Resp Party Phone: 8136814279

**A18**  
 East  
 < 1/8  
 0.017 mi.  
 92 ft.

**T O C RETAIL INC**  
 9803 US HWY 301  
 RIVERVIEW, FL 33569

**EDR Hist Auto 1020984070**  
 N/A

**Site 6 of 16 in cluster A**

**Relative:**  
**Higher**

EDR Hist Auto

**Actual:**  
 40 ft.

Year:	Name:	Type:
1991	T O C RETAIL INC	Convenience Stores
1992	T O C RETAIL INC	Convenience Stores
1993	T O C RETAIL INC	Convenience Stores
1994	T O C RETAIL INC	Convenience Stores

**A19**  
 East  
 < 1/8  
 0.017 mi.  
 92 ft.

**MAJIK MARKET #7405**  
 9803 US HWY 301  
 RIVERVIEW, FL

**RGA LUST S115185677**  
 N/A

**Site 7 of 16 in cluster A**

**Relative:**  
**Higher**

RGA LUST:

**Actual:**  
 40 ft.

2012	MAJIK MARKET #7405	9803 US HWY 301
2011	MAJIK MARKET #7405	9803 US HWY 301
2010	MAJIK MARKET #7405	9803 US HWY 301
2009	MAJIK MARKET #7405	9803 US HWY 301
2008	MAJIK MARKET #7405	9803 US HWY 301
2007	MAJIK MARKET #7405	9803 US HWY 301
2006	MAJIK MARKET #7405	9803 US HWY 301

Map ID  
Direction  
Distance  
Elevation

MAP FINDINGS

Site

Database(s)

EDR ID Number  
EPA ID Number

**MAJIK MARKET #7405 (Continued)**

**S115185677**

2005 MAJIK MARKET #7405 9803 US HWY 301  
2004 MAJIK MARKET #7405 9803 US HWY 301  
2003 MAJIK MARKET #7405 9803 US HWY 301  
2002 MAJIK MARKET #7405 9803 US HWY 301  
2001 MAJIK MARKET #7405 9803 US HWY 301  
2000 MAJIK MARKET #7405 9803 US HWY 301  
1999 MAJIK MARKET #7405 9803 US HWY 301  
1998 MAJIK MARKET #7405 9803 US HWY 301

**A20**  
**East**  
**< 1/8**  
**0.017 mi.**  
**92 ft.**

**MAJIK MARKET**  
**9803 US HIGHWAY 301 S**  
**RIVERVIEW, FL 33568**

**FINDS 1011914315**  
**ECHO N/A**

**Site 8 of 16 in cluster A**

**Relative:**  
**Higher**  
**Actual:**  
**40 ft.**

**FINDS:**  
Registry ID: 110037323848

[Click Here for FRS Facility Detail Report:](#)

**Environmental Interest/Information System:**

US National Pollutant Discharge Elimination System (NPDES) module of the Compliance Information System (ICIS) tracks surface water permits issued under the Clean Water Act. Under NPDES, all facilities that discharge pollutants from any point source into waters of the United States are required to obtain a permit. The permit will likely contain limits on what can be discharged, impose monitoring and reporting requirements, and include other provisions to ensure that the discharge does not adversely affect water quality.

Florida Environmental System Today Application (FIESTA) Data Maintenance (FDM) system maintains entity, environmental interest and affiliation data for the State of Florida.

[Click this hyperlink](#) while viewing on your computer to access additional FINDS: detail in the EDR Site Report.

**ECHO:**  
Envid: 1011914315  
Registry ID: 110037323848  
DFR URL: <http://echo.epa.gov/detailed-facility-report?fid=110037323848>  
Name: MAJIK MARKET  
Address: 9803 US HIGHWAY 301 S  
City,State,Zip: RIVERVIEW, FL 33568

**21**  
**ENE**  
**< 1/8**  
**0.018 mi.**  
**97 ft.**

**TIRE KINGDOM AT ALAFIA LANDINGS**  
**9603 ALAFIA TRACE BLVD**  
**RIVERVIEW, FL**

**NPDES S123646321**  
**N/A**

**Relative:**  
**Higher**  
**Actual:**  
**32 ft.**

**WASTEWATER:**  
Name: TIRE KINGDOM AT ALAFIA LANDINGS  
Address: 9603 ALAFIA TRACE BLVD  
City,State,Zip: RIVERVIEW, FL  
Facility ID: FLR10SP61  
Facility Type: Construction Stormwater GP  
Status: Active - Existing, permitted facility/site for which effluent,

Map ID  
 Direction  
 Distance  
 Elevation

MAP FINDINGS

Site

Database(s)

EDR ID Number  
 EPA ID Number

**TIRE KINGDOM AT ALAFIA LANDINGS (Continued)**

**S123646321**

reclaimed water or wastewater residual discharge into the environment and/or monitoring is taking place.

District Office: TLST  
 NPDES Permitted Site: Not reported  
 Environmental Interest: Not reported  
 Owner Type: Private  
 Permit Capacity: Not reported  
 Party Name: Joel Adams, PMTE  
 Company Name: TK Riverview  
 RP Address: 3020 S Florida Ave  
 RP Address 2: Not reported  
 RP City,Stat,Zip: Lakeland FL 33803-4053  
 Telephone: 8636197103  
 Email: j.adams@highlandhomes.org  
 Issue Date: 04/07/2019  
 Effective Date: 04/07/2019  
 Expiration Date: 04/06/2024  
 DOC Description: Generic Permit  
 Latitude Degrees: 27  
 Latitude Minutes: 51  
 Latitude Seconds: 27.22  
 Longitude Degrees: 82  
 Longitude Minutes: 19  
 Longitude Seconds: 54.14  
 Treatment: Not reported  
 Decode For Fstatus: Active

**D22**  
**East**  
**< 1/8**  
**0.024 mi.**  
**129 ft.**

**NESSAS CHEVRON #426**  
**10624 GIBSONTON DR**  
**RIVERVIEW, FL 33569**  
**Site 1 of 6 in cluster D**

**LUST** **U004179319**  
**UST** **N/A**  
**CLEANUP SITES**  
**DWM CONTAM**  
**Financial Assurance**

**Relative:**  
**Higher**  
**Actual:**  
**37 ft.**

**LUST:**  
 Name: NESSAS CHEVRON #426  
 Address: 10624 GIBSONTON DR  
 City,State,Zip: RIVERVIEW, FL 33569  
 Region: STATE  
 Facility Id: 8627865  
 Facility Status: CLOSED  
 Facility Type: A - Retail Station  
 Facility Phone: (813)342-3624  
 Facility Cleanup Rank: 12568  
 District: Southwest District  
 Lat/Long (dms): 27 51 27.4837 / 82 19 38.2022  
 Section: Not reported  
 Township: Not reported  
 Range: Not reported  
 Feature: Not reported  
 Method: AGPS  
 Datum: 0  
 Score: 10  
 Score Effective Date: 2011-01-28 00:00:00  
 Score When Ranked: 7  
 Operator: JOHN MYERS  
 Name Update: 2003-06-06 00:00:00  
 Address Update: 2011-03-14 00:00:00



Map ID  
Direction  
Distance  
Elevation

MAP FINDINGS

Site

Database(s)

EDR ID Number  
EPA ID Number

**NESSAS CHEVRON #426 (Continued)**

**U004179319**

Petroleum Cleanup PCT Facility Score:

Facility Cleanup Status: ONGO - ONGOING  
Contact: JOHN P MYERS JR  
Contact Company: THE RADIANT GROUP LLC  
Contact Address: 1320 E 9th Ave  
Contact City/State/Zip: Tampa, FL 33605  
Phone: (813)918-1963  
Bad Address Ind: N  
State: FL  
Zip: 33569  
Score: 10  
Score Effective Date: 2011-01-28 00:00:00  
Related Party ID: 48981  
Primary RP Role: ACCOUNT OWNER  
RP Begin Date: 2000-10-09  
RP Zip: 3602  
RP Extension: Not reported

Discharge Cleanup Summary:

Discharge Date: 4/22/1992  
PCT Discharge Combined: Not reported  
Cleanup Required: R - CLEANUP REQUIRED  
Discharge Cleanup Status: SA - SA ONGOING  
Disch Cleanup Status Date: 5/3/2019  
Cleanup Work Status: AWAITING  
Information Source: I - PLIRP (INSURANCE)  
Other Source Description: Not reported  
Eligibility Indicator: E - ELIGIBLE  
Site Manager: BURICH\_T  
Site Mgr End Date: 2/26/2021  
Tank Office: PCLP29 - HILLSBOROUGH ENVIRONMENTAL PROTECTION COMMISSION

Petroleum Cleanup Program Eligibility:

Facility ID: 8627865  
Discharge Date: 4/22/1992  
Pct Discharge Combined With: Not reported  
Cleanup Required: R - CLEANUP REQUIRED  
Discharge Cleanup Status: SA - SA ONGOING  
Disch Cleanup Status Date: 5/3/2019  
Cleanup Work Status: INACTIVE  
Information Source: Not reported  
Other Source Description: Not reported  
Application Received Date: Not reported  
Cleanup Program: P - PETROLEUM LIABILITY AND RESTORATION INSURANCE PROGRAM  
Eligibility Status: Not reported  
Elig Status Date: Not reported  
Letter Of Intent Date: Not reported  
Redetermined: Not reported  
Inspection Date: Not reported  
Site Manager: BURICH\_T  
Site Mgr End Date: 2/26/2021  
Tank Office: PCLP29 - HILLSBOROUGH ENVIRONMENTAL PROTECTION COMMISSION  
Deductible Amount: Not reported  
Deductible Paid To Date: Not reported  
Co-Pay Amount: Not reported  
Co-Pay Paid To Date: Not reported  
Cap Amount: 1200000

Map ID  
Direction  
Distance  
Elevation

MAP FINDINGS

Site

Database(s)

EDR ID Number  
EPA ID Number

NESSAS CHEVRON #426 (Continued)

U004179319

Contaminated Media:

Discharge Date: 4/22/1992  
Pct Discharge Combined With: Not reported  
Cleanup Required: R - CLEANUP REQUIRED  
Discharge Cleanup Status: SA - SA ONGOING  
Disch Cleanup Status Date: 5/3/2019  
Cleanup Work Status: INACTIVE  
Information Source: I - PLIRP (INSURANCE)  
Other Source Description: Not reported  
Elig Indicator: E - ELIGIBLE  
Site Manager: BURICH\_T  
Site Mgr End Date: 2/26/2021  
Tank Office: PCLP29 - HILLSBOROUGH ENVIRONM  
Contaminated Drinking Wells: 0  
Contaminated Monitoring Well: Yes  
Contaminated Soil: No  
Contaminated Surface Water: No  
Contaminated Ground Water: Yes  
Pollutant: B - Unleaded Gas  
Pollutant Other Description: Not reported  
Gallons Discharged: Not reported

Task Information:

District: SWD  
Facility ID: 8627865  
Facility Status: CLOSED  
Facility Type: A - Retail Station -  
County: HILLSBOROUGH  
County ID: 29  
Cleanup Eligibility Status: E  
Source Effective Date: Not reported  
Discharge Date: 04-22-1992  
Cleanup Required: R - CLEANUP REQUIRED  
Discharge Cleanup Status: ENTD - ELIGIBLE - NO TASK LEVEL DATA  
Disch Cleanup Status Date: 04-29-1992  
SRC Action Type: -  
SRC Submit Date: Not reported  
SRC Review Date: Not reported  
SRC Completion Status: -  
SRC Issue Date: Not reported  
SRC Comment: Not reported  
Cleanup Work Status: INACTIVE  
Site Mgr: MANLEY\_M  
Site Mgr End Date: 08-09-2016  
Tank Office: PCTM5 - Team 5  
SR Task ID: Not reported  
SR Cleanup Responsible: -  
SR Funding Eligibility Type: -  
SR Actual Cost: Not reported  
SR Completion Date: Not reported  
SR Payment Date: Not reported  
SR Oral Date: Not reported  
SR Written Date: Not reported  
SR Soil Removal: Not reported  
SR Free Product Removal: Not reported  
SR Soil Tonnage Removed: Not reported  
SR Soil Treatment: Not reported

Map ID  
Direction  
Distance  
Elevation

MAP FINDINGS

Site

Database(s)

EDR ID Number  
EPA ID Number

**NESSAS CHEVRON #426 (Continued)**

**U004179319**

SR Other Treatment: Not reported  
SR Alternate Proc Received Date: Not reported  
SR Alternate Procedure Status: Not reported  
SR Alternate Procedure Status Date: Not reported  
SR Alternate Procedure Comments: Not reported  
SA Task ID: 46574  
SA Cleanup Responsible: -  
SA Funding Eligibility Type: -  
SA Actual Cost: Not reported  
SA Completion Date: Not reported  
SA Payment Date: Not reported  
RAP Task ID: 46575  
RAP Cleanup Responsible ID: ST - STATE  
RAP Funding Eligibility Type: -  
RAP Actual Cost: Not reported  
RAP Completion Date: Not reported  
RAP Payment Date: Not reported  
RAP Last Order Approved: Not reported  
RA Task ID: 46576  
RA Cleanup Responsible: ST - STATE  
RA Funding Eligibility Type: -  
RA Years to Complete: Not reported  
RA Actual Cost: Not reported

Click here for Florida Oculus:

UST:  
Facility ID: 8627865  
Name: NESSAS CHEVRON #426  
Address: 10624 GIBSONTON DR  
City,State,Zip: RIVERVIEW, FL 33569  
Facility Phone: 8133423624  
Facility Status: CLOSED  
Facility Type: A  
Type Description: Retail Station  
Depco: P  
Region: STATE  
Positioning Method: AGPS  
Latitude/Longitude: 27 51 27 / 82 19 38

UST:  
Tank ID: 4  
Tank Capacity: 30000  
Tank Location: UNDERGROUND  
Tank Status: B  
Status Date: 08/01/2005  
Install Date: 10/1/1980  
Substance: B  
Content Description: Unleaded Gas  
Vessel Indicator: TANK  
DEP Contractor: P

Owner:  
Owner ID: 48981  
Owner Name: THE RADIANT GROUP LLC  
Owner Address: 1320 E 9th Ave  
Owner Address 2: ATTN: STORAGE TANK REGIS Ste 200  
Owner City,State,Zip: Tampa, FL 33605

Map ID  
Direction  
Distance  
Elevation

MAP FINDINGS

Site

Database(s)

EDR ID Number  
EPA ID Number

**NESSAS CHEVRON #426 (Continued)**

**U004179319**

Owner Contact: JOHN P MYERS JR  
Owner Phone: 8139181963

Tank ID: 3  
Tank Capacity: 30000  
Tank Location: UNDERGROUND  
Tank Status: B  
Status Date: 08/01/2005  
Install Date: 10/1/1980  
Substance: B  
Content Description: Unleaded Gas  
Vessel Indicator: TANK  
DEP Contractor: P

Owner:

Owner ID: 48981  
Owner Name: THE RADIANT GROUP LLC  
Owner Address: 1320 E 9th Ave  
Owner Address 2: ATTN: STORAGE TANK REGIS Ste 200  
Owner City,State,Zip: Tampa, FL 33605  
Owner Contact: JOHN P MYERS JR  
Owner Phone: 8139181963

Tank ID: 1  
Tank Capacity: 30000  
Tank Location: UNDERGROUND  
Tank Status: B  
Status Date: 08/01/2005  
Install Date: 10/1/1980  
Substance: B  
Content Description: Unleaded Gas  
Vessel Indicator: TANK  
DEP Contractor: P

Owner:

Owner ID: 48981  
Owner Name: THE RADIANT GROUP LLC  
Owner Address: 1320 E 9th Ave  
Owner Address 2: ATTN: STORAGE TANK REGIS Ste 200  
Owner City,State,Zip: Tampa, FL 33605  
Owner Contact: JOHN P MYERS JR  
Owner Phone: 8139181963

Tank ID: 2  
Tank Capacity: 30000  
Tank Location: UNDERGROUND  
Tank Status: B  
Status Date: 08/01/2005  
Install Date: 10/1/1980  
Substance: B  
Content Description: Unleaded Gas  
Vessel Indicator: TANK  
DEP Contractor: P

Owner:

Owner ID: 48981



Map ID  
Direction  
Distance  
Elevation

MAP FINDINGS

Site

Database(s)

EDR ID Number  
EPA ID Number

**NESSAS CHEVRON #426 (Continued)**

**U004179319**

Owner Name: THE RADIANT GROUP LLC  
Owner Address: 1320 E 9th Ave  
Owner Address 2: ATTN: STORAGE TANK REGIS Ste 200  
Owner City,State,Zip: Tampa, FL 33605  
Owner Contact: JOHN P MYERS JR  
Owner Phone: 8139181963

**CLEANUP SITES:**

Name: NESSAS CHEVRON #426  
Address: 10624 GIBSONTON DR  
City,State,Zip: RIVERVIEW, FL 33569  
DEP Cleanup Site Key: 71436107  
Source Database Name: Storage Tank Contamination Monitoring  
Source Database Id: 8627865  
CPAC Program Area Id: TK  
CLLC Cleanup Category Key: PETRO  
RSC2 Remediation Status Key: PENDING  
Data Load Date: 05/11/2022  
OC3 Office Id: SWD  
Physical Address Line 2: Not reported  
OIC Object Of Interest Id: FACIL  
PC2 Proximity Id: EXACT  
Calc Coordinates Accuracy Level Id: 4  
CMC2 Coordinate Method Id: Digital Aerial Photography With Ground Control  
DC4 Datum Id: High Accuracy Reference Network  
VSC1 Verification Status: REVIEWED  
Collect Username: RICCI\_L  
Collect Date: 05/19/2003  
Collect Affiliation: DEPARTMENT OF ENVIRONMENTAL PR  
Map Source: 1994 doqs  
Map Source Scale: 689  
Interpolation Scale: Not reported  
Verifier Username: RICCI\_L  
Verifier Affiliation: DEPARTMENT OF ENVIRONMENTAL PR  
Verification Date: 05/19/2003  
Verified Coordinate Method Id: Digital Aerial Photography With Ground Control  
Source Database Name Code: STCM  
CMC2 Coordinate Method ID Code: DPHO  
DC4 Datum ID Code: HARN  
Verified Coordinate Method ID Code: DPHO  
Comments: Not reported  
Latitude/Longitude (deg/min/sec): 27 51 / 82 19

**DWM CONTAM:**

Name: NESSAS CHEVRON #426  
Address: 10624 GIBSONTON DR  
City,State,Zip: RIVERVIEW, FL 33569  
Program Site Id: 8627865  
Lat DD: 27  
Lat MM: 51  
Lat SS: 27  
Long DD: 82  
Long MM: 19  
Long SS: 38

Map ID  
Direction  
Distance  
Elevation

MAP FINDINGS

Site

Database(s)

EDR ID Number  
EPA ID Number

**NESSAS CHEVRON #426 (Continued)**

**U004179319**

Office/ District: SWD  
Program Area: STORAGE TANKS  
Priority Score: 10  
Datum: Not reported  
Method: AGPS  
Facility Status: ON HOLD  
Facility Type: A - Retail Station  
Score Effective Date: 2011-01-28 00:00:00  
Score When Ranked: 7  
Rank: 12568  
Operator: Not reported  
Phone: Not reported  
Name Changed: Not reported  
Addr Changed: Not reported  
Related Party ID: 48981  
Primary RP Role: ACCOUNT OWNER  
RP Begin Date: 10/9/2000  
RP Name: THE RADIANT GROUP LLC  
RP Address1: 1320 E 9TH AVE #200  
RP Address2: ATTN: STORAGE TANK REGIS  
RP City: TAMPA  
RP State: FL  
RP Zip5: 33605  
RP Zip4: 3602  
Contact: JOHN P MYERS JR  
RP Phone: (813)918-1963  
RP Extension: Not reported  
Site Manager: Not reported

**FL Financial Assurance 3:**

Name: NESSAS CHEVRON #426  
Address: 10624 GIBSONTON DR  
City,State,Zip: RIVERVIEW, FL 33569  
Region: 3  
Facility ID: 8627865  
Facility Phone: 8133423624  
Facility Status: CLOSED  
Facility Type: A  
Type Description: Retail Station  
DEP CO: P  
Financial Responsibility: INSURANCE  
Insurance Company: COMMERCE & INDUSTRY  
Effective Date: 10/01/2004  
Expire Date: 10/01/2005  
Owner ID: 48981  
Owner Name: THE RADIANT GROUP LLC  
Owner Address: 1320 E 9th Ave  
Owner Address2: ATTN: STORAGE TANK REGIS Ste 200  
Owner City,St,Zip: Tampa, FL 33605  
Contact: JOHN P MYERS JR  
Resp Party Phone: 8139181963

MAP FINDINGS

Map ID Direction Distance Elevation	Site	Database(s)	EDR ID Number EPA ID Number
--	------	-------------	--------------------------------

<b>D23</b> East < 1/8 0.024 mi. 129 ft.	<b>NESSAS CHEVRON #426</b> <b>10624 GIBSONTON DR</b> <b>RIVERVIEW, FL</b>  Site 2 of 6 in cluster D	<b>RGA LUST</b>	<b>S115189209</b> N/A						
Relative: <b>Higher</b>	RGA LUST: <table border="0" style="margin-left: 20px;"> <tr> <td style="width: 50px;">2012</td> <td>NESSAS CHEVRON #426</td> <td>10624 GIBSONTON DR</td> </tr> <tr> <td>2011</td> <td>NESSAS CHEVRON #426</td> <td>10624 GIBSONTON DR</td> </tr> </table>			2012	NESSAS CHEVRON #426	10624 GIBSONTON DR	2011	NESSAS CHEVRON #426	10624 GIBSONTON DR
2012	NESSAS CHEVRON #426	10624 GIBSONTON DR							
2011	NESSAS CHEVRON #426	10624 GIBSONTON DR							
Actual: <b>37 ft.</b>									

<b>24</b> ESE < 1/8 0.025 mi. 130 ft.	<b>FIFTH THIRD BANK - RIVERVIEW T</b> <b>10417 GIBSONTON DR</b> <b>GIBSONTON, FL 33534</b>	<b>FINDS</b>	<b>1010503215</b> N/A
Relative: <b>Higher</b>	FINDS: Registry ID: 110032813310		
Actual: <b>35 ft.</b>	Click Here for FRS Facility Detail Report:		

Environmental Interest/Information System:

US National Pollutant Discharge Elimination System (NPDES) module of the Compliance Information System (ICIS) tracks surface water permits issued under the Clean Water Act. Under NPDES, all facilities that discharge pollutants from any point source into waters of the United States are required to obtain a permit. The permit will likely contain limits on what can be discharged, impose monitoring and reporting requirements, and include other provisions to ensure that the discharge does not adversely affect water quality.

Florida Environmental System Today Application (FIESTA) Data Maintenance (FDM) system maintains entity, environmental interest and affiliation data for the State of Florida.

Click this hyperlink while viewing on your computer to access additional FINDS: detail in the EDR Site Report.

ECHO:

Envid:	1010503215
Registry ID:	110032813310
DFR URL:	<a href="http://echo.epa.gov/detailed-facility-report?fid=110032813310">http://echo.epa.gov/detailed-facility-report?fid=110032813310</a>
Name:	FIFTH THIRD BANK - RIVERVIEW T
Address:	10417 GIBSONTON DR
City,State,Zip:	GIBSONTON, FL 33534

<b>B25</b> WSW < 1/8 0.025 mi. 132 ft.	<b>RACEWAY, 10032 GIBSONTON DR.</b> <b>RIVERVIEW, FL</b>  Site 8 of 8 in cluster B	<b>SPILLS</b>	<b>S118684796</b> N/A														
Relative: <b>Lower</b>	SPILLS: <table border="0" style="margin-left: 20px;"> <tr> <td style="width: 50px;">Name:</td> <td>Not reported</td> </tr> <tr> <td>Address:</td> <td>RACEWAY, 10032 GIBSONTON DR.</td> </tr> <tr> <td>City,State,Zip:</td> <td>RIVERVIEW, FL</td> </tr> <tr> <td>OHMIT Incident Number:</td> <td>54454</td> </tr> <tr> <td>Incident Legacy:</td> <td>Not reported</td> </tr> <tr> <td>On-Scene Response:</td> <td>Yes</td> </tr> <tr> <td>Criminal Indicator:</td> <td>No</td> </tr> </table>			Name:	Not reported	Address:	RACEWAY, 10032 GIBSONTON DR.	City,State,Zip:	RIVERVIEW, FL	OHMIT Incident Number:	54454	Incident Legacy:	Not reported	On-Scene Response:	Yes	Criminal Indicator:	No
Name:	Not reported																
Address:	RACEWAY, 10032 GIBSONTON DR.																
City,State,Zip:	RIVERVIEW, FL																
OHMIT Incident Number:	54454																
Incident Legacy:	Not reported																
On-Scene Response:	Yes																
Criminal Indicator:	No																
Actual: <b>24 ft.</b>																	

Map ID  
 Direction  
 Distance  
 Elevation

MAP FINDINGS

Site

Database(s)

EDR ID Number  
 EPA ID Number

**(Continued)**

**S118684796**

Hurricane Indicator: No  
 Incident Date: 01/15/2016  
 Incident Status: Closed  
 Incident Report Date: 01/15/2016  
 Pollutant: Gasoline  
 Pollutants Category: Petroleum  
 Substance Spilled: Gasoline  
 Amount Spilled (Gallons): 25.00  
 Pollutant - Unit Measure: gallon

Incident Party Name: Herman John  
 Description: Inland

Incident Party Name: Herman John  
 Description: Inland

Incident Party Name: Herman John  
 Description: Inland

Incident Party Name: RaceWay  
 Description: Inland

Incident Party Name: RaceWay  
 Description: Inland

Incident Party Name: RaceWay  
 Description: Inland

**A26**  
 East  
 < 1/8  
 0.027 mi.  
 142 ft.

**RFS FOOD SHOP #251**  
 9627 HWY 301  
 RIVERVIEW, FL  
 Site 9 of 16 in cluster A

**RGA LUST S115193868**  
 N/A

**Relative:**  
 Higher  
**Actual:**  
 37 ft.

RGA LUST: 2000 RFS FOOD SHOP #251 9627 HWY 301

**A27**  
 East  
 < 1/8  
 0.027 mi.  
 142 ft.

**NESSAS CHEVRON #426**  
 9627 HWY 301  
 RIVERVIEW, FL  
 Site 10 of 16 in cluster A

**RGA LUST S115189210**  
 N/A

**Relative:**  
 Higher  
**Actual:**  
 37 ft.

RGA LUST: 2010 NESSAS CHEVRON #426 9627 HWY 301  
 2009 NESSAS CHEVRON #426 9627 HWY 301  
 2008 NESSAS CHEVRON #426 9627 HWY 301  
 2007 NESSAS CHEVRON #426 9627 HWY 301  
 2006 NESSAS CHEVRON #426 9627 HWY 301  
 2005 NESSAS CHEVRON #426 9627 HWY 301  
 2004 NESSAS CHEVRON #426 9627 HWY 301  
 2003 NESSAS CHEVRON #426 9627 HWY 301

MAP FINDINGS

Map ID  
Direction  
Distance  
Elevation

Site

Database(s)

EDR ID Number  
EPA ID Number

**A28**      **NESSAS CHEVRON GAS STATION #42**      **FINDS**      **1011913504**  
**East**      **9627 US HIGHWAY 301 S**      **ECHO**      **N/A**  
**< 1/8**      **RIVERVIEW, FL 33568**  
**0.027 mi.**  
**142 ft.**      **Site 11 of 16 in cluster A**

**Relative:**      FINDS:  
**Higher**      Registry ID:      110037317329

**Actual:**  
**37 ft.**      [Click Here for FRS Facility Detail Report:](#)

Environmental Interest/Information System:

US National Pollutant Discharge Elimination System (NPDES) module of the Compliance Information System (ICIS) tracks surface water permits issued under the Clean Water Act. Under NPDES, all facilities that discharge pollutants from any point source into waters of the United States are required to obtain a permit. The permit will likely contain limits on what can be discharged, impose monitoring and reporting requirements, and include other provisions to ensure that the discharge does not adversely affect water quality.

Florida Environmental System Today Application (FIESTA) Data Maintenance (FDM) system maintains entity, environmental interest and affiliation data for the State of Florida.

[Click this hyperlink](#) while viewing on your computer to access additional FINDS: detail in the EDR Site Report.

ECHO:

Envid:      1011913504  
Registry ID:      110037317329  
DFR URL:      <http://echo.epa.gov/detailed-facility-report?fid=110037317329>  
Name:      NESSAS CHEVRON GAS STATION #42  
Address:      9627 US HIGHWAY 301 S  
City,State,Zip:      RIVERVIEW, FL 33568

**A29**      **VENTO FOOD SHOP #251**      **RGA LUST**      **S115205198**  
**East**      **9627 HWY 301**      **N/A**  
**< 1/8**      **RIVERVIEW, FL**  
**0.027 mi.**  
**142 ft.**      **Site 12 of 16 in cluster A**

**Relative:**      RGA LUST:  
**Higher**      1999      VENTO FOOD SHOP #251      9627 HWY 301  
**Actual:**      1998      VENTO FOOD SHOP #251      9627 HWY 301  
**37 ft.**

**A30**      **RADIANT FOOD STORE #251**      **RGA LUST**      **S115193420**  
**East**      **9627 HWY 301**      **N/A**  
**< 1/8**      **RIVERVIEW, FL**  
**0.027 mi.**  
**142 ft.**      **Site 13 of 16 in cluster A**

**Relative:**      RGA LUST:  
**Higher**      2002      RADIANT FOOD STORE #251      9627 HWY 301  
**Actual:**      2001      RADIANT FOOD STORE #251      9627 HWY 301  
**37 ft.**



MAP FINDINGS

Map ID  
Direction  
Distance  
Elevation

Site

Database(s)

EDR ID Number  
EPA ID Number

31  
WSW  
< 1/8  
0.029 mi.  
151 ft.

**STARS & STRIPES CAR WASH**  
10110 GIBSONTON DR  
GIBSONTON, FL 33534

**FINDS** 1007844737  
**ECHO** N/A

**Relative:**  
**Lower**

**FINDS:**  
Registry ID: 110020135897

**Actual:**  
**24 ft.**

Click Here for FRS Facility Detail Report:

Environmental Interest/Information System:

US National Pollutant Discharge Elimination System (NPDES) module of the Compliance Information System (ICIS) tracks surface water permits issued under the Clean Water Act. Under NPDES, all facilities that discharge pollutants from any point source into waters of the United States are required to obtain a permit. The permit will likely contain limits on what can be discharged, impose monitoring and reporting requirements, and include other provisions to ensure that the discharge does not adversely affect water quality.

Florida Environmental System Today Application (FIESTA) Data Maintenance (FDM) system maintains entity, environmental interest and affiliation data for the State of Florida.

Click this hyperlink while viewing on your computer to access additional FINDS: detail in the EDR Site Report.

**ECHO:**

Envid: 1007844737  
Registry ID: 110020135897  
DFR URL: <http://echo.epa.gov/detailed-facility-report?fid=110020135897>  
Name: STARS & STRIPES CAR WASH  
Address: 10110 GIBSONTON DR  
City,State,Zip: GIBSONTON, FL 33534

E32  
East  
< 1/8  
0.031 mi.  
165 ft.

**CVS PHARMACY #3638**  
10623 GIBSONTON DR  
RIVERVIEW, FL 33569

**FINDS** 1015880177  
**ECHO** N/A

**Site 1 of 9 in cluster E**

**Relative:**  
**Higher**

**FINDS:**  
Registry ID: 110046231289

**Actual:**  
**39 ft.**

Click Here for FRS Facility Detail Report:

Environmental Interest/Information System:

RCRAInfo is a national information system that supports the Resource Conservation and Recovery Act (RCRA) program through the tracking of events and activities related to facilities that generate, transport, and treat, store, or dispose of hazardous waste. RCRAInfo allows RCRA program staff to track the notification, permit, compliance, and corrective action activities required under RCRA.

Click this hyperlink while viewing on your computer to access additional FINDS: detail in the EDR Site Report.

**ECHO:**

Envid: 1015880177  
Registry ID: 110046231289  
DFR URL: <http://echo.epa.gov/detailed-facility-report?fid=110046231289>  
Name: CVS PHARMACY #3638

Map ID  
Direction  
Distance  
Elevation

MAP FINDINGS

Site

Database(s)

EDR ID Number  
EPA ID Number

**CVS PHARMACY #3638 (Continued)**

1015880177

Address: 10623 GIBSONTON DR  
City,State,Zip: RIVERVIEW, FL 33569

**E33**  
**East**  
**< 1/8**  
**0.031 mi.**  
**165 ft.**

**MAJIK MARKET #7405**  
**10623 GIBSONTON DR**  
**RIVERVIEW, FL 33578**

**Site 2 of 9 in cluster E**

**LUST**  
**UST**  
**CLEANUP SITES**  
**DWM CONTAM**  
**Financial Assurance**

**U003335717**  
**N/A**

**Relative:**  
**Higher**  
**Actual:**  
**39 ft.**

**LUST:**  
Name: MAJIK MARKET #7405  
Address: 10623 GIBSONTON DR  
City,State,Zip: RIVERVIEW, FL 33578  
Region: STATE  
Facility Id: 8624966  
Facility Status: CLOSED  
Facility Type: A - Retail Station  
Facility Phone: (713)684-4300  
Facility Cleanup Rank: 6567  
District: Southwest District  
Lat/Long (dms): 27 51 23.87 / 82 19 37.19  
Section: 20  
Township: 30S  
Range: 20E  
Feature: Not reported  
Method: UNVR  
Datum: 0  
Score: 6  
Score Effective Date: 2008-05-30 00:00:00  
Score When Ranked: 28  
Operator: LINA HITCHCOCK  
Name Update: 1998-05-13 00:00:00  
Address Update: 2016-03-30 00:00:00

**Petroleum Cleanup PCT Facility Score:**  
Facility Cleanup Status: ONGO - ONGOING  
Contact: JOHN KNIGHTLY @ 813.684.0224/ WILLIAM D KNIGHT  
Contact Company: BMCK INC  
Contact Address: PO BOX 1110  
Contact City/State/Zip: BRANDON, FL 33509  
Phone: (813)681-4279  
Bad Address Ind: N  
State: FL  
Zip: 33578  
Score: 6  
Score Effective Date: 2008-05-30 00:00:00  
Related Party ID: 39835  
Primary RP Role: ACCOUNT OWNER  
RP Begin Date: 1997-12-30  
RP Zip: 1110  
RP Extension: 218

**Discharge Cleanup Summary:**  
Discharge Date: 5/20/1998  
PCT Discharge Combined: Not reported  
Cleanup Required: R - CLEANUP REQUIRED  
Discharge Cleanup Status: RA - RA ONGOING  
Disch Cleanup Status Date: 9/1/1999

Map ID  
Direction  
Distance  
Elevation

MAP FINDINGS

Site

Database(s)

EDR ID Number  
EPA ID Number

**MAJIK MARKET #7405 (Continued)**

**U003335717**

Cleanup Work Status: AWAITING  
Information Source: D - DISCHARGE NOTIFICATION  
Other Source Description: Not reported  
Eligibility Indicator: E - ELIGIBLE  
Site Manager: NEWKIRK\_S  
Site Mgr End Date: 6/2/2017  
Tank Office: PCLP29 - HILLSBOROUGH ENVIRONMENTAL PROTECTION COMMISSION  
Discharge Date: 7/18/1988  
PCT Discharge Combined: Not reported  
Cleanup Required: R - CLEANUP REQUIRED  
Discharge Cleanup Status: RA - RA ONGOING  
Disch Cleanup Status Date: 3/23/1999  
Cleanup Work Status: AWAITING  
Information Source: E - EDI  
Other Source Description: Not reported  
Eligibility Indicator: E - ELIGIBLE  
Site Manager: NEWKIRK\_S  
Site Mgr End Date: 6/2/2017  
Tank Office: PCLP29 - HILLSBOROUGH ENVIRONMENTAL PROTECTION COMMISSION

Petroleum Cleanup Program Eligibility:  
Facility ID: 8624966  
Discharge Date: 5/20/1998  
Pct Discharge Combined With: Not reported  
Cleanup Required: R - CLEANUP REQUIRED  
Discharge Cleanup Status: RA - RA ONGOING  
Disch Cleanup Status Date: 9/1/1999  
Cleanup Work Status: INACTIVE  
Information Source: Not reported  
Other Source Description: Not reported  
Application Received Date: Not reported  
Cleanup Program: P - PETROLEUM LIABILITY AND RESTORATION INSURANCE PROGRAM  
Eligibility Status: Not reported  
Elig Status Date: Not reported  
Letter Of Intent Date: Not reported  
Redetermined: Not reported  
Inspection Date: Not reported  
Site Manager: NEWKIRK\_S  
Site Mgr End Date: 6/2/2017  
Tank Office: PCLP29 - HILLSBOROUGH ENVIRONMENTAL PROTECTION COMMISSION  
Deductible Amount: Not reported  
Deductible Paid To Date: Not reported  
Co-Pay Amount: Not reported  
Co-Pay Paid To Date: Not reported  
Cap Amount: 300000  
Facility ID: 8624966  
Discharge Date: 7/18/1988  
Pct Discharge Combined With: Not reported  
Cleanup Required: R - CLEANUP REQUIRED  
Discharge Cleanup Status: RA - RA ONGOING  
Disch Cleanup Status Date: 3/23/1999  
Cleanup Work Status: INACTIVE  
Information Source: Not reported  
Other Source Description: Not reported  
Application Received Date: Not reported  
Cleanup Program: E - EARLY DETECTION INCENTIVE  
Eligibility Status: Not reported  
Elig Status Date: Not reported

Map ID  
Direction  
Distance  
Elevation

MAP FINDINGS

Site

Database(s)

EDR ID Number  
EPA ID Number

**MAJIK MARKET #7405 (Continued)**

**U003335717**

Letter Of Intent Date: Not reported  
Redetermined: Not reported  
Inspection Date: Not reported  
Site Manager: NEWKIRK\_S  
Site Mgr End Date: 6/2/2017  
Tank Office: PCLP29 - HILLSBOROUGH ENVIRONMENTAL PROTECTION COMMISSION  
Deductible Amount: Not reported  
Deductible Paid To Date: Not reported  
Co-Pay Amount: Not reported  
Co-Pay Paid To Date: Not reported  
Cap Amount: 0

Contaminated Media:  
Discharge Date: 5/20/1998  
Pct Discharge Combined With: Not reported  
Cleanup Required: R - CLEANUP REQUIRED  
Discharge Cleanup Status: RA - RA ONGOING  
Disch Cleanup Status Date: 9/1/1999  
Cleanup Work Status: INACTIVE  
Information Source: D - DISCHARGE NOTIFICATION  
Other Source Description: Line failure  
Elig Indicator: E - ELIGIBLE  
Site Manager: NEWKIRK\_S  
Site Mgr End Date: 6/2/2017  
Tank Office: PCLP29 - HILLSBOROUGH ENVIRONM

Contaminated Drinking Wells: Not reported  
Contaminated Monitoring Well: No  
Contaminated Soil: Yes  
Contaminated Surface Water: No  
Contaminated Ground Water: Yes  
Pollutant: B - Unleaded Gas  
Pollutant Other Description: Not reported  
Gallons Discharged: Not reported  
Discharge Date: 7/18/1988  
Pct Discharge Combined With: Not reported  
Cleanup Required: R - CLEANUP REQUIRED  
Discharge Cleanup Status: RA - RA ONGOING  
Disch Cleanup Status Date: 3/23/1999  
Cleanup Work Status: INACTIVE  
Information Source: E - EDI  
Other Source Description: Not reported  
Elig Indicator: E - ELIGIBLE  
Site Manager: NEWKIRK\_S  
Site Mgr End Date: 6/2/2017  
Tank Office: PCLP29 - HILLSBOROUGH ENVIRONM

Contaminated Drinking Wells: 0  
Contaminated Monitoring Well: Yes  
Contaminated Soil: Yes  
Contaminated Surface Water: No  
Contaminated Ground Water: Yes  
Pollutant: Z - Other Non Regulated  
Pollutant Other Description: Not reported  
Gallons Discharged: Not reported

Task Information:  
District: SWD  
Facility ID: 8624966  
Facility Status: CLOSED

Map ID  
Direction  
Distance  
Elevation

MAP FINDINGS

Site

Database(s)

EDR ID Number  
EPA ID Number

**MAJIK MARKET #7405 (Continued)**

**U003335717**

Facility Type: A - Retail Station -  
County: HILLSBOROUGH  
County ID: 29  
Cleanup Eligibility Status: E  
Source Effective Date: Not reported  
Discharge Date: 05-20-1998  
Cleanup Required: R - CLEANUP REQUIRED  
Discharge Cleanup Status: RA - RA ONGOING  
Disch Cleanup Status Date: 09-01-1999  
SRC Action Type: -  
SRC Submit Date: Not reported  
SRC Review Date: Not reported  
SRC Completion Status: -  
SRC Issue Date: Not reported  
SRC Comment: Not reported  
Cleanup Work Status: INACTIVE  
Site Mgr: NEWKIRK\_S  
Site Mgr End Date: 06-02-2017  
Tank Office: PCLP29 - Hillsborough County  
SR Task ID: Not reported  
SR Cleanup Responsible: -  
SR Funding Eligibility Type: -  
SR Actual Cost: Not reported  
SR Completion Date: Not reported  
SR Payment Date: Not reported  
SR Oral Date: Not reported  
SR Written Date: Not reported  
SR Soil Removal: Not reported  
SR Free Product Removal: Not reported  
SR Soil Tonnage Removed: Not reported  
SR Soil Treatment: Not reported  
SR Other Treatment: Not reported  
SR Alternate Proc Received Date: Not reported  
SR Alternate Procedure Status: Not reported  
SR Alternate Procedure Status Date: Not reported  
SR Alternate Procedure Comments: Not reported  
SA Task ID: 93471  
SA Cleanup Responsible: -  
SA Funding Eligibility Type: -  
SA Actual Cost: Not reported  
SA Completion Date: Not reported  
SA Payment Date: Not reported  
RAP Task ID: Not reported  
RAP Cleanup Responsible ID: -  
RAP Funding Eligibility Type: -  
RAP Actual Cost: Not reported  
RAP Completion Date: Not reported  
RAP Payment Date: Not reported  
RAP Last Order Approved: Not reported  
RA Task ID: 65026  
RA Cleanup Responsible: -  
RA Funding Eligibility Type: -  
RA Years to Complete: Not reported  
RA Actual Cost: Not reported  
District: SWD  
Facility ID: 8624966  
Facility Status: CLOSED



Map ID  
Direction  
Distance  
Elevation

MAP FINDINGS

Site

Database(s)

EDR ID Number  
EPA ID Number

**MAJIK MARKET #7405 (Continued)**

**U003335717**

Facility Type: A - Retail Station -  
County: HILLSBOROUGH  
County ID: 29  
Cleanup Eligibility Status: E  
Source Effective Date: Not reported  
Discharge Date: 07-18-1988  
Cleanup Required: R - CLEANUP REQUIRED  
Discharge Cleanup Status: RA - RA ONGOING  
Disch Cleanup Status Date: 03-23-1999  
SRC Action Type: -  
SRC Submit Date: Not reported  
SRC Review Date: Not reported  
SRC Completion Status: -  
SRC Issue Date: Not reported  
SRC Comment: Not reported  
Cleanup Work Status: INACTIVE  
Site Mgr: NEWKIRK\_S  
Site Mgr End Date: 06-02-2017  
Tank Office: PCLP29 - Hillsborough County  
SR Task ID: 49597  
SR Cleanup Responsible: ST - STATE  
SR Funding Eligibility Type: -  
SR Actual Cost: Not reported  
SR Completion Date: Not reported  
SR Payment Date: Not reported  
SR Oral Date: Not reported  
SR Written Date: Not reported  
SR Soil Removal: Not reported  
SR Free Product Removal: Not reported  
SR Soil Tonnage Removed: Not reported  
SR Soil Treatment: Not reported  
SR Other Treatment: Not reported  
SR Alternate Proc Received Date: Not reported  
SR Alternate Procedure Status: Not reported  
SR Alternate Procedure Status Date: Not reported  
SR Alternate Procedure Comments: Not reported  
SA Task ID: 49598  
SA Cleanup Responsible: ST - STATE  
SA Funding Eligibility Type: -  
SA Actual Cost: Not reported  
SA Completion Date: 03-02-1993  
SA Payment Date: Not reported  
RAP Task ID: 49599  
RAP Cleanup Responsible ID: RP - RESPONSIBLE PARTY  
RAP Funding Eligibility Type: -  
RAP Actual Cost: Not reported  
RAP Completion Date: 04-15-1999  
RAP Payment Date: Not reported  
RAP Last Order Approved: Not reported  
RA Task ID: 49600  
RA Cleanup Responsible: ST - STATE  
RA Funding Eligibility Type: -  
RA Years to Complete: Not reported  
RA Actual Cost: Not reported

Map ID  
Direction  
Distance  
Elevation

MAP FINDINGS

Site

Database(s)

EDR ID Number  
EPA ID Number

**MAJIK MARKET #7405 (Continued)**

**U003335717**

[Click here for Florida Oculus:](#)

UST:

Facility ID: 8624966  
Name: MAJIK MARKET #7405  
Address: 10623 GIBSONTON DR  
City,State,Zip: RIVERVIEW, FL 33578  
Facility Phone: 7136844300  
Facility Status: CLOSED  
Facility Type: A  
Type Description: Retail Station  
Depco: P  
Region: STATE  
Positioning Method: UNVR  
Latitude/Longitude: 27 51 24 / 82 19 40

UST:

Tank ID: 2  
Tank Capacity: 8000  
Tank Location: UNDERGROUND  
Tank Status: B  
Status Date: 02/01/1999  
Install Date: 4/1/1985  
Substance: B  
Content Description: Unleaded Gas  
Vessel Indicator: TANK  
DEP Contractor: P

Owner:

Owner ID: 39835  
Owner Name: BMCK INC  
Owner Address: PO BOX 1110  
Owner Address 2: Not reported  
Owner City,State,Zip: BRANDON, FL 33509  
Owner Contact: JOHN KNIGHTLY @ 813.684.0224/ WILLIAM D KNIGHT  
Owner Phone: 8136814279

Tank ID: 3  
Tank Capacity: 8000  
Tank Location: UNDERGROUND  
Tank Status: B  
Status Date: 02/01/1999  
Install Date: 4/1/1985  
Substance: B  
Content Description: Unleaded Gas  
Vessel Indicator: TANK  
DEP Contractor: P

Owner:

Owner ID: 39835  
Owner Name: BMCK INC  
Owner Address: PO BOX 1110  
Owner Address 2: Not reported  
Owner City,State,Zip: BRANDON, FL 33509  
Owner Contact: JOHN KNIGHTLY @ 813.684.0224/ WILLIAM D KNIGHT  
Owner Phone: 8136814279

Map ID  
Direction  
Distance  
Elevation

MAP FINDINGS

Site

Database(s)

EDR ID Number  
EPA ID Number

**MAJIK MARKET #7405 (Continued)**

**U003335717**

Tank ID: 1  
Tank Capacity: 8000  
Tank Location: UNDERGROUND  
Tank Status: B  
Status Date: 02/01/1999  
Install Date: 4/1/1985  
Substance: B  
Content Description: Unleaded Gas  
Vessel Indicator: TANK  
DEP Contractor: P

Owner:

Owner ID: 39835  
Owner Name: BMCK INC  
Owner Address: PO BOX 1110  
Owner Address 2: Not reported  
Owner City,State,Zip: BRANDON, FL 33509  
Owner Contact: JOHN KNIGHTLY @ 813.684.0224/ WILLIAM D KNIGHT  
Owner Phone: 8136814279

CLEANUP SITES:

Name: MAJIK MARKET #7405  
Address: 10623 GIBSONTON DR  
City,State,Zip: RIVERVIEW, FL 33578  
DEP Cleanup Site Key: 71435921  
Source Database Name: Storage Tank Contamination Monitoring  
Source Database Id: 8624966  
CPAC Program Area Id: TK  
CLLC Cleanup Category Key: PETRO  
RSC2 Remediation Status Key: PENDING  
Data Load Date: 05/11/2022  
OC3 Office Id: SWD  
Physical Address Line 2: Not reported  
OIC Object Of Interest Id: FACIL  
PC2 Proximity Id: APPRX  
Calc Coordinates Accuracy Level Id: 4  
CMC2 Coordinate Method Id: Digital Aerial Photography With Ground Control  
DC4 Datum Id: High Accuracy Reference Network  
VSC1 Verification Status: REVIEWED  
Collect Username: ROSELLI\_J  
Collect Date: 07/08/2005  
Collect Affiliation: DEPARTMENT OF ENVIRONMENTAL PR  
Map Source: 1999 doqs  
Map Source Scale: 4078  
Interpolation Scale: Not reported  
Verifier Username: ROSELLI\_J  
Verifier Affiliation: DEPARTMENT OF ENVIRONMENTAL PR  
Verification Date: 07/08/2005  
Verified Coordinate Method Id: Digital Aerial Photography With Ground Control  
Source Database Name Code: STCM  
CMC2 Coordinate Method ID Code: DPHO  
DC4 Datum ID Code: HARN  
Verified Coordinate Method ID Code: DPHO  
Comments: Not reported  
Latitude/Longitude (deg/min/sec): 27 51 / 82 19

Map ID  
Direction  
Distance  
Elevation

MAP FINDINGS

Site

Database(s)

EDR ID Number  
EPA ID Number

**MAJIK MARKET #7405 (Continued)**

**U003335717**

DWM CONTAM:

Name: MAJIK MARKET #7405  
Address: 10623 GIBSONTON DR  
City,State,Zip: RIVERVIEW, FL 33578  
Program Site Id: 8624966  
Lat DD: 27  
Lat MM: 51  
Lat SS: 24  
Long DD: 82  
Long MM: 19  
Long SS: 40  
Office/ District: SWD  
Program Area: STORAGE TANKS  
Priority Score: 6  
Datum: Not reported  
Method: UNVR  
Facility Status: ON HOLD  
Facility Type: A - Retail Station  
Score Effective Date: 2008-05-30 00:00:00  
Score When Ranked: 28  
Rank: 6567  
Operator: Not reported  
Phone: Not reported  
Name Changed: Not reported  
Addr Changed: Not reported  
Related Party ID: 39835  
Primary RP Role: ACCOUNT OWNER  
RP Begin Date: 12/30/1997  
RP Name: BMCK INC  
RP Address1: PO BOX 1110  
RP Address2: Not reported  
RP City: BRANDON  
RP State: FL  
RP Zip5: 33509  
RP Zip4: 1110  
Contact: JOHN KNIGHTLY @ 813.684.0224/ WILLIAM D KNIGHT  
RP Phone: (813)681-4279  
RP Extension: 218  
Site Manager: Not reported

Name: MAJIK MARKET #7405  
Address: 10623 GIBSONTON DR  
City,State,Zip: RIVERVIEW, FL 33578  
Program Site Id: 8624966  
Lat DD: 27  
Lat MM: 51  
Lat SS: 24  
Long DD: 82  
Long MM: 19  
Long SS: 40  
Office/ District: SWD  
Program Area: STORAGE TANKS  
Priority Score: 6  
Datum: Not reported  
Method: UNVR  
Facility Status: ON HOLD  
Facility Type: A - Retail Station

Map ID  
Direction  
Distance  
Elevation

MAP FINDINGS

Site

Database(s)

EDR ID Number  
EPA ID Number

**MAJIK MARKET #7405 (Continued)**

**U003335717**

Score Effective Date: 2008-05-30 00:00:00  
Score When Ranked: 28  
Rank: 6567  
Operator: Not reported  
Phone: Not reported  
Name Changed: Not reported  
Addr Changed: Not reported  
Related Party ID: 39835  
Primary RP Role: ACCOUNT OWNER  
RP Begin Date: 12/30/1997  
RP Name: BMCK INC  
RP Address1: PO BOX 1110  
RP Address2: Not reported  
RP City: BRANDON  
RP State: FL  
RP Zip5: 33509  
RP Zip4: 1110  
Contact: JOHN KNIGHTLY @ 813.684.0224/ WILLIAM D KNIGHT  
RP Phone: (813)681-4279  
RP Extension: 218  
Site Manager: Not reported

**FL Financial Assurance 3:**

Name: MAJIK MARKET #7405  
Address: 10623 GIBSONTON DR  
City,State,Zip: RIVERVIEW, FL 33578  
Region: 3  
Facility ID: 8624966  
Facility Phone: 7136844300  
Facility Status: CLOSED  
Facility Type: A  
Type Description: Retail Station  
DEP CO: P  
Financial Responsibility: INSURANCE  
Insurance Company: FPLIPA  
Effective Date: 07/17/1990  
Expire Date: 12/10/1992  
Owner ID: 39835  
Owner Name: BMCK INC  
Owner Address: PO BOX 1110  
Owner Address2: Not reported  
Owner City,St,Zip: BRANDON, FL 33509  
Contact: JOHN KNIGHTLY @ 813.684.0224/ WILLIAM D KNIGHT  
Resp Party Phone: 8136814279

Name: MAJIK MARKET #7405  
Address: 10623 GIBSONTON DR  
City,State,Zip: RIVERVIEW, FL 33578  
Region: 3  
Facility ID: 8624966  
Facility Phone: 7136844300  
Facility Status: CLOSED  
Facility Type: A  
Type Description: Retail Station  
DEP CO: P  
Financial Responsibility: INSURANCE  
Insurance Company: FPLIPA



Map ID  
Direction  
Distance  
Elevation

MAP FINDINGS

Site

Database(s)

EDR ID Number  
EPA ID Number

**MAJIK MARKET #7405 (Continued)**

**U003335717**

Effective Date: 11/28/1997  
Expire Date: 12/31/1999  
Owner ID: 39835  
Owner Name: BMCK INC  
Owner Address: PO BOX 1110  
Owner Address2: Not reported  
Owner City,St,Zip: BRANDON, FL 33509  
Contact: JOHN KNIGHTLY @ 813.684.0224/ WILLIAM D KNIGHT  
Resp Party Phone: 8136814279

**E34**  
**East**  
**< 1/8**  
**0.031 mi.**  
**165 ft.**

**CVS PHARMACY #3638**  
**10623 GIBSONTON DR**  
**RIVERVIEW, FL 33569**

**RCRA-VSQQ 1014951515**  
**FLR000188094**

**Site 3 of 9 in cluster E**

**Relative:**  
**Higher**  
**Actual:**  
**39 ft.**

RCRA-VSQQ:  
Date Form Received by Agency: 20191021  
Handler Name: CVS PHARMACY #3638  
Handler Address: 10623 GIBSONTON DR  
Handler City,State,Zip: RIVERVIEW, FL 33569-5404  
EPA ID: FLR000188094  
Contact Name: NICOLE WILKINSON  
Contact Address: 1 CVS DR MALL CODE 2340  
Contact City,State,Zip: WOONSOCKET, RI 02895-6146  
Contact Telephone: 401-770-7032  
Contact Fax: Not reported  
Contact Email: NICOLE.WILKINSON@CVSHEALTH.COM  
Contact Title: DIR CORPORATE ENVIRONMENTAL  
EPA Region: 04  
Land Type: Private  
Federal Waste Generator Description: Conditionally Exempt Small Quantity Generator  
Non-Notifier: Not reported  
Biennial Report Cycle: Not reported  
Accessibility: Not reported  
Active Site Indicator: Handler Activities  
State District Owner: FL  
State District: SW  
Mailing Address: 10623 GIBSONTON DR  
Mailing City,State,Zip: RIVERVIEW, FL 33569-5404  
Owner Name: DUNEDIN CAUSEWAY ASSOC  
Owner Type: Private  
Operator Name: HOLIDAY CVS LLC  
Operator Type: Private  
Short-Term Generator Activity: No  
Importer Activity: No  
Mixed Waste Generator: No  
Transporter Activity: No  
Transfer Facility Activity: No  
Recycler Activity with Storage: No  
Small Quantity On-Site Burner Exemption: No  
Smelting Melting and Refining Furnace Exemption: No  
Underground Injection Control: No  
Off-Site Waste Receipt: No  
Universal Waste Indicator: No  
Universal Waste Destination Facility: No  
Federal Universal Waste: No  
Active Site Fed-Reg Treatment Storage and Disposal Facility: Not reported

Map ID  
 Direction  
 Distance  
 Elevation

MAP FINDINGS

Site

Database(s)

EDR ID Number  
 EPA ID Number

**CVS PHARMACY #3638 (Continued)**

**1014951515**

Active Site Converter Treatment storage and Disposal Facility:	Not reported
Active Site State-Reg Treatment Storage and Disposal Facility:	Not reported
Active Site State-Reg Handler:	---
Federal Facility Indicator:	Not reported
Hazardous Secondary Material Indicator:	N
Sub-Part K Indicator:	Not reported
Commercial TSD Indicator:	No
Treatment Storage and Disposal Type:	Not reported
2018 GPRA Permit Baseline:	Not on the Baseline
2018 GPRA Renewals Baseline:	Not on the Baseline
Permit Renewals Workload Universe:	Not reported
Permit Workload Universe:	Not reported
Permit Progress Universe:	Not reported
Post-Closure Workload Universe:	Not reported
Closure Workload Universe:	Not reported
202 GPRA Corrective Action Baseline:	No
Corrective Action Workload Universe:	No
Subject to Corrective Action Universe:	No
Non-TSDFs Where RCRA CA has Been Imposed Universe:	No
TSDFs Potentially Subject to CA Under 3004 (u)/(v) Universe:	No
TSDFs Only Subject to CA under Discretionary Auth Universe:	No
Corrective Action Priority Ranking:	No NCAPS ranking
Environmental Control Indicator:	No
Institutional Control Indicator:	No
Human Exposure Controls Indicator:	N/A
Groundwater Controls Indicator:	N/A
Operating TSDF Universe:	Not reported
Full Enforcement Universe:	Not reported
Significant Non-Complier Universe:	No
Unaddressed Significant Non-Complier Universe:	No
Addressed Significant Non-Complier Universe:	No
Significant Non-Complier With a Compliance Schedule Universe:	No
Financial Assurance Required:	Not reported
Handler Date of Last Change:	20200826
Recognized Trader-Importer:	No
Recognized Trader-Exporter:	No
Importer of Spent Lead Acid Batteries:	No
Exporter of Spent Lead Acid Batteries:	No
Recycler Activity Without Storage:	No
Manifest Broker:	No
Sub-Part P Indicator:	H

**Hazardous Waste Summary:**

Waste Code:	D001
Waste Description:	IGNITABLE WASTE
Waste Code:	D002
Waste Description:	CORROSIVE WASTE
Waste Code:	D006
Waste Description:	CADMIUM
Waste Code:	D007
Waste Description:	CHROMIUM
Waste Code:	D009

Map ID  
Direction  
Distance  
Elevation

MAP FINDINGS

Site

Database(s)

EDR ID Number  
EPA ID Number

**CVS PHARMACY #3638 (Continued)**

**1014951515**

Waste Description:	MERCURY
Waste Code:	D010
Waste Description:	SELENIUM
Waste Code:	D011
Waste Description:	SILVER
Waste Code:	P001
Waste Description:	2H-1-BENZOPYRAN-2-ONE, 4-HYDROXY-3-(3-OXO-1-PHENYLBUTYL)-, & SALTS, WHEN PRESENT AT CONCENTRATIONS GREATER THAN 0.3% (OR) WARFARIN, & SALTS, WHEN PRESENT AT CONCENTRATIONS GREATER THAN 0.3%
Waste Code:	P042
Waste Description:	1,2-BENZENEDIOL, 4-[1-HYDROXY-2-(METHYLAMINO)ETHYL]-, (R)- (OR) EPINEPHRINE
Waste Code:	P075
Waste Description:	NICOTINE, & SALTS (OR) PYRIDINE, 3-(1-METHYL-2-PYRROLIDINYL)-,(S)-, & SALTS
Waste Code:	P081
Waste Description:	1,2,3-PROPANETRIOL, TRINITRATE (R) (OR) NITROGLYCERINE (R)
Waste Code:	U002
Waste Description:	2-PROPANONE (I) (OR) ACETONE (I)
Waste Code:	U129
Waste Description:	CYCLOHEXANE, 1,2,3,4,5,6-HEXACHLORO-, (1ALPHA, 2ALPHA, 3BETA, 4ALPHA, 5ALPHA, 6BETA)- (OR) LINDANE
Waste Code:	U165
Waste Description:	NAPHTHALENE
Waste Code:	U188
Waste Description:	PHENOL
Waste Code:	U205
Waste Description:	SELENIUM SULFIDE (OR) SELENIUM SULFIDE SES2 (R,T)

**Handler - Owner Operator:**

Owner/Operator Indicator:	Owner
Owner/Operator Name:	DUNEDIN CAUSEWAY ASSOC
Legal Status:	Private
Date Became Current:	20000113
Date Ended Current:	Not reported
Owner/Operator Address:	PO BOX 854
Owner/Operator City,State,Zip:	PALM HARBOR, FL 34682
Owner/Operator Telephone:	727-781-8888
Owner/Operator Telephone Ext:	Not reported
Owner/Operator Fax:	Not reported
Owner/Operator Email:	Not reported

Owner/Operator Indicator:	Owner
Owner/Operator Name:	DUNEDIN CAUSEWAY ASSOC
Legal Status:	Private
Date Became Current:	20000113

Map ID  
Direction  
Distance  
Elevation

MAP FINDINGS

Site

Database(s)

EDR ID Number  
EPA ID Number

**CVS PHARMACY #3638 (Continued)**

**1014951515**

Date Ended Current: Not reported  
Owner/Operator Address: PO BOX 854  
Owner/Operator City,State,Zip: PALM HARBOR, FL 34682-8540  
Owner/Operator Telephone: 727-781-8888  
Owner/Operator Telephone Ext: Not reported  
Owner/Operator Fax: Not reported  
Owner/Operator Email: Not reported

Owner/Operator Indicator: Operator  
Owner/Operator Name: HOLIDAY CVS LLC  
Legal Status: Private  
Date Became Current: 20040801  
Date Ended Current: Not reported  
Owner/Operator Address: 1 CVS DR  
Owner/Operator City,State,Zip: WOONSOCKET, RI 28950-6146  
Owner/Operator Telephone: 401-765-1500  
Owner/Operator Telephone Ext: Not reported  
Owner/Operator Fax: Not reported  
Owner/Operator Email: Not reported

Owner/Operator Indicator: Operator  
Owner/Operator Name: HOLIDAY CVS LLC  
Legal Status: Private  
Date Became Current: 20040801  
Date Ended Current: Not reported  
Owner/Operator Address: 1 CVS DR  
Owner/Operator City,State,Zip: WOONSOCKET, RI 02895-6146  
Owner/Operator Telephone: 401-765-1500  
Owner/Operator Telephone Ext: Not reported  
Owner/Operator Fax: Not reported  
Owner/Operator Email: Not reported

Owner/Operator Indicator: Owner  
Owner/Operator Name: DUNEDIN CAUSEWAY ASSOC  
Legal Status: Private  
Date Became Current: 20000113  
Date Ended Current: Not reported  
Owner/Operator Address: PO BOX 854  
Owner/Operator City,State,Zip: PALM HARBOR, FL 34682  
Owner/Operator Telephone: 727-781-8888  
Owner/Operator Telephone Ext: Not reported  
Owner/Operator Fax: Not reported  
Owner/Operator Email: Not reported

Owner/Operator Indicator: Owner  
Owner/Operator Name: DUNEDIN CAUSEWAY ASSOC  
Legal Status: Private  
Date Became Current: 20000113  
Date Ended Current: Not reported  
Owner/Operator Address: PO BOX 854  
Owner/Operator City,State,Zip: PALM HARBOR, FL 34682-8540  
Owner/Operator Telephone: 727-781-8888  
Owner/Operator Telephone Ext: Not reported  
Owner/Operator Fax: Not reported  
Owner/Operator Email: Not reported

Owner/Operator Indicator: Operator

Map ID  
Direction  
Distance  
Elevation

MAP FINDINGS

Site

Database(s)

EDR ID Number  
EPA ID Number

**CVS PHARMACY #3638 (Continued)**

**1014951515**

Owner/Operator Name: HOLIDAY CVS LLC  
Legal Status: Private  
Date Became Current: 20040801  
Date Ended Current: Not reported  
Owner/Operator Address: 1 CVS DR  
Owner/Operator City,State,Zip: WOONSOCKET, RI 02895-6146  
Owner/Operator Telephone: 401-765-1500  
Owner/Operator Telephone Ext: Not reported  
Owner/Operator Fax: Not reported  
Owner/Operator Email: Not reported

Owner/Operator Indicator: Operator  
Owner/Operator Name: HOLIDAY CVS LLC  
Legal Status: Private  
Date Became Current: 20040801  
Date Ended Current: Not reported  
Owner/Operator Address: 1 CVS DR  
Owner/Operator City,State,Zip: WOONSOCKET, RI 28950-6146  
Owner/Operator Telephone: 401-765-1500  
Owner/Operator Telephone Ext: Not reported  
Owner/Operator Fax: Not reported  
Owner/Operator Email: Not reported

Historic Generators:

Receive Date: 20120813  
Handler Name: CVS PHARMACY #3638  
Federal Waste Generator Description: Small Quantity Generator  
State District Owner: FL  
Large Quantity Handler of Universal Waste: No  
Recognized Trader Importer: Not reported  
Recognized Trader Exporter: Not reported  
Spent Lead Acid Battery Importer: Not reported  
Spent Lead Acid Battery Exporter: Not reported  
Current Record: No  
Non Storage Recycler Activity: Not reported  
Electronic Manifest Broker: Not reported

Receive Date: 20120228  
Handler Name: CVS PHARMACY #3638  
Federal Waste Generator Description: Small Quantity Generator  
State District Owner: FL  
Large Quantity Handler of Universal Waste: No  
Recognized Trader Importer: No  
Recognized Trader Exporter: No  
Spent Lead Acid Battery Importer: No  
Spent Lead Acid Battery Exporter: No  
Current Record: No  
Non Storage Recycler Activity: Not reported  
Electronic Manifest Broker: Not reported

Receive Date: 20150224  
Handler Name: CVS PHARMACY #3638  
Federal Waste Generator Description: Conditionally Exempt Small Quantity Generator  
State District Owner: FL  
Large Quantity Handler of Universal Waste: No  
Recognized Trader Importer: No  
Recognized Trader Exporter: No



Map ID  
Direction  
Distance  
Elevation

MAP FINDINGS

Site

Database(s)

EDR ID Number  
EPA ID Number

**CVS PHARMACY #3638 (Continued)**

**1014951515**

Spent Lead Acid Battery Importer: No  
Spent Lead Acid Battery Exporter: No  
Current Record: No  
Non Storage Recycler Activity: Not reported  
Electronic Manifest Broker: Not reported

Receive Date: 20191021  
Handler Name: CVS PHARMACY #3638  
Federal Waste Generator Description: Conditionally Exempt Small Quantity Generator  
State District Owner: FL  
Large Quantity Handler of Universal Waste: No  
Recognized Trader Importer: No  
Recognized Trader Exporter: No  
Spent Lead Acid Battery Importer: No  
Spent Lead Acid Battery Exporter: No  
Current Record: Yes  
Non Storage Recycler Activity: Not reported  
Electronic Manifest Broker: Not reported

List of NAICS Codes and Descriptions:

NAICS Code: 446110  
NAICS Description: PHARMACIES AND DRUG STORES  
  
NAICS Code: 812922  
NAICS Description: ONE-HOUR PHOTOFINISHING

Facility Has Received Notices of Violation:

Found Violation: Yes  
Agency Which Determined Violation: State  
Violation Short Description: Generators - Pre-transport  
Date Violation was Determined: 20120810  
Actual Return to Compliance Date: 20120906  
Return to Compliance Qualifier: Unverifiable  
Violation Responsible Agency: State  
Scheduled Compliance Date: Not reported  
Enforcement Identifier: 105  
Date of Enforcement Action: 20120906  
Enforcement Responsible Agency: State  
Enforcement Docket Number: Not reported  
Enforcement Attorney: Not reported  
Corrective Action Component: No  
Appeal Initiated Date: Not reported  
Appeal Resolution Date: Not reported  
Disposition Status Date: Not reported  
Disposition Status: Not reported  
Disposition Status Description: Not reported  
Consent/Final Order Sequence Number: Not reported  
Consent/Final Order Respondent Name: Not reported  
Consent/Final Order Lead Agency: Not reported  
Enforcement Type: Not reported  
Enforcement Responsible Person: RLN  
Enforcement Responsible Sub-Organization: SW  
SEP Sequence Number: Not reported  
SEP Expenditure Amount: Not reported  
SEP Scheduled Completion Date: Not reported  
SEP Actual Date: Not reported

Map ID  
Direction  
Distance  
Elevation

MAP FINDINGS

Site

Database(s)

EDR ID Number  
EPA ID Number

**CVS PHARMACY #3638 (Continued)**

**1014951515**

SEP Defaulted Date:	Not reported
SEP Type:	Not reported
SEP Type Description:	Not reported
Proposed Amount:	Not reported
Final Monetary Amount:	Not reported
Paid Amount:	Not reported
Final Count:	Not reported
Final Amount:	Not reported
Found Violation:	Yes
Agency Which Determined Violation:	State
Violation Short Description:	Generators - Pre-transport
Date Violation was Determined:	20120810
Actual Return to Compliance Date:	20120906
Return to Compliance Qualifier:	Unverifiable
Violation Responsible Agency:	State
Scheduled Compliance Date:	Not reported
Enforcement Identifier:	105
Date of Enforcement Action:	20120906
Enforcement Responsible Agency:	State
Enforcement Docket Number:	Not reported
Enforcement Attorney:	Not reported
Corrective Action Component:	No
Appeal Initiated Date:	Not reported
Appeal Resolution Date:	Not reported
Disposition Status Date:	Not reported
Disposition Status:	Not reported
Disposition Status Description:	Not reported
Consent/Final Order Sequence Number:	Not reported
Consent/Final Order Respondent Name:	Not reported
Consent/Final Order Lead Agency:	Not reported
Enforcement Type:	Not reported
Enforcement Responsible Person:	RLN
Enforcement Responsible Sub-Organization:	SW
SEP Sequence Number:	Not reported
SEP Expenditure Amount:	Not reported
SEP Scheduled Completion Date:	Not reported
SEP Actual Date:	Not reported
SEP Defaulted Date:	Not reported
SEP Type:	Not reported
SEP Type Description:	Not reported
Proposed Amount:	Not reported
Final Monetary Amount:	Not reported
Paid Amount:	Not reported
Final Count:	Not reported
Final Amount:	Not reported
Found Violation:	Yes
Agency Which Determined Violation:	State
Violation Short Description:	State Statute or Regulation
Date Violation was Determined:	20120810
Actual Return to Compliance Date:	20120906
Return to Compliance Qualifier:	Unverifiable
Violation Responsible Agency:	State
Scheduled Compliance Date:	Not reported
Enforcement Identifier:	105
Date of Enforcement Action:	20120906

Map ID  
Direction  
Distance  
Elevation

MAP FINDINGS

Site

Database(s)

EDR ID Number  
EPA ID Number

**CVS PHARMACY #3638 (Continued)**

**1014951515**

Enforcement Responsible Agency: State  
Enforcement Docket Number: Not reported  
Enforcement Attorney: Not reported  
Corrective Action Component: No  
Appeal Initiated Date: Not reported  
Appeal Resolution Date: Not reported  
Disposition Status Date: Not reported  
Disposition Status: Not reported  
Disposition Status Description: Not reported  
Consent/Final Order Sequence Number: Not reported  
Consent/Final Order Respondent Name: Not reported  
Consent/Final Order Lead Agency: Not reported  
Enforcement Type: Not reported  
Enforcement Responsible Person: RLN  
Enforcement Responsible Sub-Organization: SW  
SEP Sequence Number: Not reported  
SEP Expenditure Amount: Not reported  
SEP Scheduled Completion Date: Not reported  
SEP Actual Date: Not reported  
SEP Defaulted Date: Not reported  
SEP Type: Not reported  
SEP Type Description: Not reported  
Proposed Amount: Not reported  
Final Monetary Amount: Not reported  
Paid Amount: Not reported  
Final Count: Not reported  
Final Amount: Not reported

**Evaluation Action Summary:**

Evaluation Date: 20120810  
Evaluation Responsible Agency: State  
Found Violation: Yes  
Evaluation Type Description: COMPLIANCE EVALUATION INSPECTION ON-SITE  
Evaluation Responsible Person Identifier: RLN  
Evaluation Responsible Sub-Organization: SW  
Actual Return to Compliance Date: 20120906  
Scheduled Compliance Date: Not reported  
Date of Request: Not reported  
Date Response Received: Not reported  
Request Agency: Not reported  
Former Citation: Not reported

Evaluation Date: 20120810  
Evaluation Responsible Agency: State  
Found Violation: Yes  
Evaluation Type Description: COMPLIANCE EVALUATION INSPECTION ON-SITE  
Evaluation Responsible Person Identifier: RLN  
Evaluation Responsible Sub-Organization: SW  
Actual Return to Compliance Date: 20120906  
Scheduled Compliance Date: Not reported  
Date of Request: Not reported  
Date Response Received: Not reported  
Request Agency: Not reported  
Former Citation: Not reported

Evaluation Date: 20120810  
Evaluation Responsible Agency: State

Map ID  
 Direction  
 Distance  
 Elevation

MAP FINDINGS

Site

Database(s)

EDR ID Number  
 EPA ID Number

**CVS PHARMACY #3638 (Continued)**

**1014951515**

Found Violation:	Yes
Evaluation Type Description:	COMPLIANCE EVALUATION INSPECTION ON-SITE
Evaluation Responsible Person Identifier:	RLN
Evaluation Responsible Sub-Organization:	SW
Actual Return to Compliance Date:	20120906
Scheduled Compliance Date:	Not reported
Date of Request:	Not reported
Date Response Received:	Not reported
Request Agency:	Not reported
Former Citation:	Not reported

**A35**  
**East**  
**< 1/8**  
**0.033 mi.**  
**172 ft.**

**WAWA FLORIDA LLC #5167**  
**9617 US HIGHWAY 301 S**  
**RIVERVIEW, FL 33578**

**FINDS 1017393726**  
**ECHO N/A**

**Site 14 of 16 in cluster A**

**Relative:**  
**Higher**

**FINDS:**  
 Registry ID: 110062927542

**Actual:**  
**37 ft.**

Click Here for FRS Facility Detail Report:

Environmental Interest/Information System:

RCRAInfo is a national information system that supports the Resource Conservation and Recovery Act (RCRA) program through the tracking of events and activities related to facilities that generate, transport, and treat, store, or dispose of hazardous waste. RCRAInfo allows RCRA program staff to track the notification, permit, compliance, and corrective action activities required under RCRA.

Click this hyperlink while viewing on your computer to access additional FINDS: detail in the EDR Site Report.

**ECHO:**

Envid:	1017393726
Registry ID:	110062927542
DFR URL:	<a href="http://echo.epa.gov/detailed-facility-report?fid=110062927542">http://echo.epa.gov/detailed-facility-report?fid=110062927542</a>
Name:	WAWA FLORIDA LLC #5167
Address:	9617 US HIGHWAY 301 S
City,State,Zip:	RIVERVIEW, FL 33578

**A36**  
**East**  
**< 1/8**  
**0.033 mi.**  
**172 ft.**

**WAWA FLORIDA LLC #5167**  
**9617 US HIGHWAY 301 S**  
**RIVERVIEW, FL 33578**

**RCRA-VSQG 1016955987**  
**FLR000212548**

**Site 15 of 16 in cluster A**

**Relative:**  
**Higher**

**RCRA-VSQG:**  
 Date Form Received by Agency: 20150309

**Actual:**  
**37 ft.**

Handler Name:	WAWA FLORIDA LLC #5167
Handler Address:	9617 US HIGHWAY 301 S
Handler City,State,Zip:	RIVERVIEW, FL 33578-5457
EPA ID:	FLR000212548
Contact Name:	STEVEN HUNTER
Contact Address:	260 W BALTIMORE PIKE
Contact City,State,Zip:	WAWA, PA 19063-5620

Map ID  
Direction  
Distance  
Elevation

MAP FINDINGS

Site

Database(s)

EDR ID Number  
EPA ID Number

**WAWA FLORIDA LLC #5167 (Continued)**

**1016955987**

Contact Telephone:	610-361-6134
Contact Fax:	Not reported
Contact Email:	STEVE.HUNTER@WAWA.COM
Contact Title:	ENVIRO SPECIALIST
EPA Region:	04
Land Type:	Private
Federal Waste Generator Description:	Conditionally Exempt Small Quantity Generator
Non-Notifier:	Not reported
Biennial Report Cycle:	Not reported
Accessibility:	Not reported
Active Site Indicator:	Handler Activities
State District Owner:	FL
State District:	SW
Mailing Address:	9617 US HIGHWAY 301 S
Mailing City,State,Zip:	RIVERVIEW, FL 33578-5457
Owner Name:	301 & GIBSONTON, LLC
Owner Type:	Other
Operator Name:	WAWA FLORIDA LLC
Operator Type:	Private
Short-Term Generator Activity:	No
Importer Activity:	No
Mixed Waste Generator:	No
Transporter Activity:	No
Transfer Facility Activity:	No
Recycler Activity with Storage:	No
Small Quantity On-Site Burner Exemption:	No
Smelting Melting and Refining Furnace Exemption:	No
Underground Injection Control:	No
Off-Site Waste Receipt:	No
Universal Waste Indicator:	No
Universal Waste Destination Facility:	No
Federal Universal Waste:	No
Active Site Fed-Reg Treatment Storage and Disposal Facility:	Not reported
Active Site Converter Treatment storage and Disposal Facility:	Not reported
Active Site State-Reg Treatment Storage and Disposal Facility:	Not reported
Active Site State-Reg Handler:	---
Federal Facility Indicator:	Not reported
Hazardous Secondary Material Indicator:	NN
Sub-Part K Indicator:	Not reported
Commercial TSD Indicator:	No
Treatment Storage and Disposal Type:	Not reported
2018 GPRA Permit Baseline:	Not on the Baseline
2018 GPRA Renewals Baseline:	Not on the Baseline
Permit Renewals Workload Universe:	Not reported
Permit Workload Universe:	Not reported
Permit Progress Universe:	Not reported
Post-Closure Workload Universe:	Not reported
Closure Workload Universe:	Not reported
202 GPRA Corrective Action Baseline:	No
Corrective Action Workload Universe:	No
Subject to Corrective Action Universe:	No
Non-TSDFs Where RCRA CA has Been Imposed Universe:	No
TSDFs Potentially Subject to CA Under 3004 (u)/(v) Universe:	No
TSDFs Only Subject to CA under Discretionary Auth Universe:	No
Corrective Action Priority Ranking:	No NCAPS ranking
Environmental Control Indicator:	No
Institutional Control Indicator:	No



Map ID  
Direction  
Distance  
Elevation

MAP FINDINGS

Site

Database(s)

EDR ID Number  
EPA ID Number

**WAWA FLORIDA LLC #5167 (Continued)**

**1016955987**

Human Exposure Controls Indicator: N/A  
Groundwater Controls Indicator: N/A  
Operating TSD Universe: Not reported  
Full Enforcement Universe: Not reported  
Significant Non-Complier Universe: No  
Unaddressed Significant Non-Complier Universe: No  
Addressed Significant Non-Complier Universe: No  
Significant Non-Complier With a Compliance Schedule Universe: No  
Financial Assurance Required: Not reported  
Handler Date of Last Change: 20180223  
Recognized Trader-Importer: No  
Recognized Trader-Exporter: No  
Importer of Spent Lead Acid Batteries: No  
Exporter of Spent Lead Acid Batteries: No  
Recycler Activity Without Storage: No  
Manifest Broker: No  
Sub-Part P Indicator: No

**Hazardous Waste Summary:**

Waste Code: D001  
Waste Description: IGNITABLE WASTE

Waste Code: D018  
Waste Description: BENZENE

**Handler - Owner Operator:**

Owner/Operator Indicator: Operator  
Owner/Operator Name: WAWA FLORIDA LLC  
Legal Status: Private  
Date Became Current: 20140804  
Date Ended Current: Not reported  
Owner/Operator Address: 260 W BALTIMORE PIKE  
Owner/Operator City,State,Zip: MEDIA, PA 19063-5620  
Owner/Operator Telephone: 601-361-6134  
Owner/Operator Telephone Ext: Not reported  
Owner/Operator Fax: Not reported  
Owner/Operator Email: Not reported

Owner/Operator Indicator: Owner  
Owner/Operator Name: 301 & GIBSONTON, LLC  
Legal Status: Other  
Date Became Current: 20140804  
Date Ended Current: Not reported  
Owner/Operator Address: 8902 N MABRY HWY  
Owner/Operator City,State,Zip: TAMPA, FL 33614  
Owner/Operator Telephone: 813-960-8154  
Owner/Operator Telephone Ext: Not reported  
Owner/Operator Fax: Not reported  
Owner/Operator Email: Not reported

Owner/Operator Indicator: Operator  
Owner/Operator Name: WAWA FLORIDA LLC  
Legal Status: Private  
Date Became Current: 20140804  
Date Ended Current: Not reported

Map ID  
Direction  
Distance  
Elevation

MAP FINDINGS

Site

Database(s)

EDR ID Number  
EPA ID Number

**WAWA FLORIDA LLC #5167 (Continued)**

**1016955987**

Owner/Operator Address: 260 W BALTIMORE PIKE  
Owner/Operator City,State,Zip: MEDIA, PA 19063-5620  
Owner/Operator Telephone: 601-361-6134  
Owner/Operator Telephone Ext: Not reported  
Owner/Operator Fax: Not reported  
Owner/Operator Email: Not reported

Owner/Operator Indicator: Owner  
Owner/Operator Name: 301 & GIBSONTON, LLC  
Legal Status: Other  
Date Became Current: 20140804  
Date Ended Current: Not reported  
Owner/Operator Address: 8902 N MABRY HWY  
Owner/Operator City,State,Zip: TAMPA, FL 33614  
Owner/Operator Telephone: 813-960-8154  
Owner/Operator Telephone Ext: Not reported  
Owner/Operator Fax: Not reported  
Owner/Operator Email: Not reported

Historic Generators:

Receive Date: 20140827  
Handler Name: WAWA FLORIDA LLC #5167  
Federal Waste Generator Description: Small Quantity Generator  
State District Owner: FL  
Large Quantity Handler of Universal Waste: No  
Recognized Trader Importer: No  
Recognized Trader Exporter: No  
Spent Lead Acid Battery Importer: No  
Spent Lead Acid Battery Exporter: No  
Current Record: No  
Non Storage Recycler Activity: Not reported  
Electronic Manifest Broker: Not reported

Receive Date: 20150309  
Handler Name: WAWA FLORIDA LLC #5167  
Federal Waste Generator Description: Conditionally Exempt Small Quantity Generator  
State District Owner: FL  
Large Quantity Handler of Universal Waste: No  
Recognized Trader Importer: No  
Recognized Trader Exporter: No  
Spent Lead Acid Battery Importer: No  
Spent Lead Acid Battery Exporter: No  
Current Record: Yes  
Non Storage Recycler Activity: Not reported  
Electronic Manifest Broker: Not reported

List of NAICS Codes and Descriptions:

NAICS Code: 447110  
NAICS Description: GASOLINE STATIONS WITH CONVENIENCE STORES

Facility Has Received Notices of Violations:

Violations: No Violations Found

Evaluation Action Summary:

Evaluations: No Evaluations Found

Map ID  
Direction  
Distance  
Elevation

MAP FINDINGS

Site

Database(s)

EDR ID Number  
EPA ID Number

**A37**      **WAWA #5167**  
**East**      **9615 HWY 301 S**  
**< 1/8**      **RIVERVIEW, FL 33578**  
**0.034 mi.**  
**177 ft.**      **Site 16 of 16 in cluster A**

**UST**      **U004274701**  
**Financial Assurance**      **N/A**

**Relative:**  
**Higher**  
**Actual:**  
**37 ft.**

**UST:**  
Facility ID: 9814308  
Name: WAWA #5167  
Address: 9615 HWY 301 S  
City,State,Zip: RIVERVIEW, FL 33578  
Facility Phone: 6105588521  
Facility Status: OPEN  
Facility Type: A  
Type Description: Retail Station  
Depco: C  
Region: STATE  
Positioning Method: Not reported  
Latitude/Longitude: Not reported

**UST:**  
Tank ID: 1  
Tank Capacity: 20000  
Tank Location: UNDERGROUND  
Tank Status: U  
Status Date: 09/01/2014  
Install Date: 9/1/2014  
Substance: B  
Content Description: Unleaded Gas  
Vessel Indicator: TANK  
DEP Contractor: C

**Owner:**  
Owner ID: 68130  
Owner Name: WAWA FLORIDA LLC  
Owner Address: 7022 TPC DR #200  
Owner Address 2: ATTN: FUEL EQUIP & COMPLIANCE  
Owner City,State,Zip: Orlando, FL 32822  
Owner Contact: JOSH WORTH  
Owner Phone: 6103613839

**Construction:**  
Tank ID: 1  
Construction Category: E  
Construction Description: Fiberglass  
  
Tank ID: 1  
Construction Category: I  
Construction Description: Double wall  
  
Tank ID: 1  
Construction Category: M  
Construction Description: Spill containment bucket  
  
Tank ID: 1  
Construction Category: N  
Construction Description: Flow shut-Off  
  
Tank ID: 1  
Construction Category: O

Map ID  
Direction  
Distance  
Elevation

MAP FINDINGS

Site

Database(s)

EDR ID Number  
EPA ID Number

WAWA #5167 (Continued)

U004274701

Construction Description: Tight fill

Tank ID: 1  
Construction Category: P  
Construction Description: Level gauges/alarms

Tank ID: 2  
Construction Category: E  
Construction Description: Fiberglass

Tank ID: 2  
Construction Category: I  
Construction Description: Double wall

Tank ID: 2  
Construction Category: M  
Construction Description: Spill containment bucket

Tank ID: 2  
Construction Category: N  
Construction Description: Flow shut-Off

Tank ID: 2  
Construction Category: O  
Construction Description: Tight fill

Tank ID: 2  
Construction Category: P  
Construction Description: Level gauges/alarms

Tank ID: 3  
Construction Category: E  
Construction Description: Fiberglass

Tank ID: 3  
Construction Category: I  
Construction Description: Double wall

Tank ID: 3  
Construction Category: M  
Construction Description: Spill containment bucket

Tank ID: 3  
Construction Category: N  
Construction Description: Flow shut-Off

Tank ID: 3  
Construction Category: O  
Construction Description: Tight fill

Tank ID: 3  
Construction Category: P  
Construction Description: Level gauges/alarms

Tank ID: 2  
Construction Category: L  
Construction Description: Compartmented

Map ID  
Direction  
Distance  
Elevation

MAP FINDINGS

Site

Database(s)

EDR ID Number  
EPA ID Number

WAWA #5167 (Continued)

U004274701

Tank ID:	3
Construction Category:	L
Construction Description:	Compartmented
Piping:	
Tank ID:	1
Piping Category:	F
Piping Description:	Double wall
Tank ID:	1
Piping Category:	J
Piping Description:	Pressurized piping system
Tank ID:	1
Piping Category:	K
Piping Description:	Dispenser liners
Tank ID:	1
Piping Category:	N
Piping Description:	Approved synthetic material
Tank ID:	2
Piping Category:	F
Piping Description:	Double wall
Tank ID:	2
Piping Category:	J
Piping Description:	Pressurized piping system
Tank ID:	2
Piping Category:	K
Piping Description:	Dispenser liners
Tank ID:	2
Piping Category:	N
Piping Description:	Approved synthetic material
Tank ID:	3
Piping Category:	F
Piping Description:	Double wall
Tank ID:	3
Piping Category:	J
Piping Description:	Pressurized piping system
Tank ID:	3
Piping Category:	K
Piping Description:	Dispenser liners
Tank ID:	3
Piping Category:	N
Piping Description:	Approved synthetic material
Monitoring:	
Tank ID:	1
Petro Monitoring Category:	K



Map ID  
Direction  
Distance  
Elevation

MAP FINDINGS

Site

Database(s)

EDR ID Number  
EPA ID Number

WAWA #5167 (Continued)

U004274701

Monitoring Description:	Monitor dbl wall pipe space
Tank ID:	1
Petro Monitoring Category:	1
Monitoring Description:	Continuous electronic sensing
Tank ID:	2
Petro Monitoring Category:	K
Monitoring Description:	Monitor dbl wall pipe space
Tank ID:	2
Petro Monitoring Category:	1
Monitoring Description:	Continuous electronic sensing
Tank ID:	3
Petro Monitoring Category:	K
Monitoring Description:	Monitor dbl wall pipe space
Tank ID:	3
Petro Monitoring Category:	1
Monitoring Description:	Continuous electronic sensing
Tank ID:	1
Petro Monitoring Category:	F
Monitoring Description:	Monitor dbl wall tank space
Tank ID:	1
Petro Monitoring Category:	H
Monitoring Description:	Mechanical line leak detector
Tank ID:	1
Petro Monitoring Category:	3
Monitoring Description:	Electronic monitor pipe sumps
Tank ID:	1
Petro Monitoring Category:	5
Monitoring Description:	Electronic monitor dispenser liners
Tank ID:	2
Petro Monitoring Category:	F
Monitoring Description:	Monitor dbl wall tank space
Tank ID:	2
Petro Monitoring Category:	H
Monitoring Description:	Mechanical line leak detector
Tank ID:	2
Petro Monitoring Category:	3
Monitoring Description:	Electronic monitor pipe sumps
Tank ID:	2
Petro Monitoring Category:	5
Monitoring Description:	Electronic monitor dispenser liners
Tank ID:	3
Petro Monitoring Category:	F
Monitoring Description:	Monitor dbl wall tank space

Map ID  
Direction  
Distance  
Elevation

MAP FINDINGS

Site

Database(s)

EDR ID Number  
EPA ID Number

**WAWA #5167 (Continued)**

**U004274701**

Tank ID: 3  
Petro Monitoring Category: H  
Monitoring Description: Mechanical line leak detector

Tank ID: 3  
Petro Monitoring Category: 3  
Monitoring Description: Electronic monitor pipe sumps

Tank ID: 3  
Petro Monitoring Category: 5  
Monitoring Description: Electronic monitor dispenser liners

Tank ID: 3  
Tank Capacity: 20000  
Tank Location: UNDERGROUND  
Tank Status: U  
Status Date: 09/01/2014  
Install Date: 9/1/2014  
Substance: D  
Content Description: Vehicular Diesel  
Vessel Indicator: TANK  
DEP Contractor: C

Owner:  
Owner ID: 68130  
Owner Name: WAWA FLORIDA LLC  
Owner Address: 7022 TPC DR #200  
Owner Address 2: ATTN: FUEL EQUIP & COMPLIANCE  
Owner City,State,Zip: Orlando, FL 32822  
Owner Contact: JOSH WORTH  
Owner Phone: 6103613839

Construction:  
Tank ID: 1  
Construction Category: E  
Construction Description: Fiberglass

Tank ID: 1  
Construction Category: I  
Construction Description: Double wall

Tank ID: 1  
Construction Category: M  
Construction Description: Spill containment bucket

Tank ID: 1  
Construction Category: N  
Construction Description: Flow shut-Off

Tank ID: 1  
Construction Category: O  
Construction Description: Tight fill

Tank ID: 1  
Construction Category: P  
Construction Description: Level gauges/alarms

Map ID  
Direction  
Distance  
Elevation

MAP FINDINGS

Site

Database(s)

EDR ID Number  
EPA ID Number

WAWA #5167 (Continued)

U004274701

Tank ID: 2  
Construction Category: E  
Construction Description: Fiberglass

Tank ID: 2  
Construction Category: I  
Construction Description: Double wall

Tank ID: 2  
Construction Category: M  
Construction Description: Spill containment bucket

Tank ID: 2  
Construction Category: N  
Construction Description: Flow shut-Off

Tank ID: 2  
Construction Category: O  
Construction Description: Tight fill

Tank ID: 2  
Construction Category: P  
Construction Description: Level gauges/alarms

Tank ID: 3  
Construction Category: E  
Construction Description: Fiberglass

Tank ID: 3  
Construction Category: I  
Construction Description: Double wall

Tank ID: 3  
Construction Category: M  
Construction Description: Spill containment bucket

Tank ID: 3  
Construction Category: N  
Construction Description: Flow shut-Off

Tank ID: 3  
Construction Category: O  
Construction Description: Tight fill

Tank ID: 3  
Construction Category: P  
Construction Description: Level gauges/alarms

Tank ID: 2  
Construction Category: L  
Construction Description: Compartmented

Tank ID: 3  
Construction Category: L  
Construction Description: Compartmented

Map ID  
Direction  
Distance  
Elevation

MAP FINDINGS

Site

Database(s)

EDR ID Number  
EPA ID Number

WAWA #5167 (Continued)

U004274701

Piping:

Tank ID:	1
Piping Category:	F
Piping Description:	Double wall
Tank ID:	1
Piping Category:	J
Piping Description:	Pressurized piping system
Tank ID:	1
Piping Category:	K
Piping Description:	Dispenser liners
Tank ID:	1
Piping Category:	N
Piping Description:	Approved synthetic material
Tank ID:	2
Piping Category:	F
Piping Description:	Double wall
Tank ID:	2
Piping Category:	J
Piping Description:	Pressurized piping system
Tank ID:	2
Piping Category:	K
Piping Description:	Dispenser liners
Tank ID:	2
Piping Category:	N
Piping Description:	Approved synthetic material
Tank ID:	3
Piping Category:	F
Piping Description:	Double wall
Tank ID:	3
Piping Category:	J
Piping Description:	Pressurized piping system
Tank ID:	3
Piping Category:	K
Piping Description:	Dispenser liners
Tank ID:	3
Piping Category:	N
Piping Description:	Approved synthetic material

Monitoring:

Tank ID:	1
Petro Monitoring Category:	K
Monitoring Description:	Monitor dbl wall pipe space
Tank ID:	1
Petro Monitoring Category:	1

Map ID  
Direction  
Distance  
Elevation

MAP FINDINGS

Site

Database(s)

EDR ID Number  
EPA ID Number

WAWA #5167 (Continued)

U004274701

Monitoring Description:	Continuous electronic sensing
Tank ID:	2
Petro Monitoring Category:	K
Monitoring Description:	Monitor dbl wall pipe space
Tank ID:	2
Petro Monitoring Category:	1
Monitoring Description:	Continuous electronic sensing
Tank ID:	3
Petro Monitoring Category:	K
Monitoring Description:	Monitor dbl wall pipe space
Tank ID:	3
Petro Monitoring Category:	1
Monitoring Description:	Continuous electronic sensing
Tank ID:	1
Petro Monitoring Category:	F
Monitoring Description:	Monitor dbl wall tank space
Tank ID:	1
Petro Monitoring Category:	H
Monitoring Description:	Mechanical line leak detector
Tank ID:	1
Petro Monitoring Category:	3
Monitoring Description:	Electronic monitor pipe sumps
Tank ID:	1
Petro Monitoring Category:	5
Monitoring Description:	Electronic monitor dispenser liners
Tank ID:	2
Petro Monitoring Category:	F
Monitoring Description:	Monitor dbl wall tank space
Tank ID:	2
Petro Monitoring Category:	H
Monitoring Description:	Mechanical line leak detector
Tank ID:	2
Petro Monitoring Category:	3
Monitoring Description:	Electronic monitor pipe sumps
Tank ID:	2
Petro Monitoring Category:	5
Monitoring Description:	Electronic monitor dispenser liners
Tank ID:	3
Petro Monitoring Category:	F
Monitoring Description:	Monitor dbl wall tank space
Tank ID:	3
Petro Monitoring Category:	H
Monitoring Description:	Mechanical line leak detector



Map ID  
Direction  
Distance  
Elevation

MAP FINDINGS

Site

Database(s)

EDR ID Number  
EPA ID Number

**WAWA #5167 (Continued)**

**U004274701**

Tank ID: 3  
Petro Monitoring Category: 3  
Monitoring Description: Electronic monitor pipe sumps

Tank ID: 3  
Petro Monitoring Category: 5  
Monitoring Description: Electronic monitor dispenser liners

Tank ID: 2  
Tank Capacity: 20000  
Tank Location: UNDERGROUND  
Tank Status: U  
Status Date: 09/01/2014  
Install Date: 9/1/2014  
Substance: B  
Content Description: Unleaded Gas  
Vessel Indicator: TANK  
DEP Contractor: C

Owner:  
Owner ID: 68130  
Owner Name: WAWA FLORIDA LLC  
Owner Address: 7022 TPC DR #200  
Owner Address 2: ATTN: FUEL EQUIP & COMPLIANCE  
Owner City,State,Zip: Orlando, FL 32822  
Owner Contact: JOSH WORTH  
Owner Phone: 6103613839

Construction:  
Tank ID: 1  
Construction Category: E  
Construction Description: Fiberglass

Tank ID: 1  
Construction Category: I  
Construction Description: Double wall

Tank ID: 1  
Construction Category: M  
Construction Description: Spill containment bucket

Tank ID: 1  
Construction Category: N  
Construction Description: Flow shut-Off

Tank ID: 1  
Construction Category: O  
Construction Description: Tight fill

Tank ID: 1  
Construction Category: P  
Construction Description: Level gauges/alarms

Tank ID: 2  
Construction Category: E  
Construction Description: Fiberglass

Map ID  
Direction  
Distance  
Elevation

MAP FINDINGS

Site

Database(s)

EDR ID Number  
EPA ID Number

WAWA #5167 (Continued)

U004274701

Tank ID: 2  
Construction Category: I  
Construction Description: Double wall

Tank ID: 2  
Construction Category: M  
Construction Description: Spill containment bucket

Tank ID: 2  
Construction Category: N  
Construction Description: Flow shut-Off

Tank ID: 2  
Construction Category: O  
Construction Description: Tight fill

Tank ID: 2  
Construction Category: P  
Construction Description: Level gauges/alarms

Tank ID: 3  
Construction Category: E  
Construction Description: Fiberglass

Tank ID: 3  
Construction Category: I  
Construction Description: Double wall

Tank ID: 3  
Construction Category: M  
Construction Description: Spill containment bucket

Tank ID: 3  
Construction Category: N  
Construction Description: Flow shut-Off

Tank ID: 3  
Construction Category: O  
Construction Description: Tight fill

Tank ID: 3  
Construction Category: P  
Construction Description: Level gauges/alarms

Tank ID: 2  
Construction Category: L  
Construction Description: Compartmented

Tank ID: 3  
Construction Category: L  
Construction Description: Compartmented

Piping:  
Tank ID: 1  
Piping Category: F  
Piping Description: Double wall

Map ID  
Direction  
Distance  
Elevation

MAP FINDINGS

Site

Database(s)

EDR ID Number  
EPA ID Number

WAWA #5167 (Continued)

U004274701

Tank ID:	1
Piping Category:	J
Piping Description:	Pressurized piping system
Tank ID:	1
Piping Category:	K
Piping Description:	Dispenser liners
Tank ID:	1
Piping Category:	N
Piping Description:	Approved synthetic material
Tank ID:	2
Piping Category:	F
Piping Description:	Double wall
Tank ID:	2
Piping Category:	J
Piping Description:	Pressurized piping system
Tank ID:	2
Piping Category:	K
Piping Description:	Dispenser liners
Tank ID:	2
Piping Category:	N
Piping Description:	Approved synthetic material
Tank ID:	3
Piping Category:	F
Piping Description:	Double wall
Tank ID:	3
Piping Category:	J
Piping Description:	Pressurized piping system
Tank ID:	3
Piping Category:	K
Piping Description:	Dispenser liners
Tank ID:	3
Piping Category:	N
Piping Description:	Approved synthetic material
Monitoring:	
Tank ID:	1
Petro Monitoring Category:	K
Monitoring Description:	Monitor dbl wall pipe space
Tank ID:	1
Petro Monitoring Category:	1
Monitoring Description:	Continuous electronic sensing
Tank ID:	2
Petro Monitoring Category:	K
Monitoring Description:	Monitor dbl wall pipe space

Map ID  
Direction  
Distance  
Elevation

MAP FINDINGS

Site

Database(s)

EDR ID Number  
EPA ID Number

**WAWA #5167 (Continued)**

**U004274701**

Tank ID:	2
Petro Monitoring Category:	1
Monitoring Description:	Continuous electronic sensing
Tank ID:	3
Petro Monitoring Category:	K
Monitoring Description:	Monitor dbl wall pipe space
Tank ID:	3
Petro Monitoring Category:	1
Monitoring Description:	Continuous electronic sensing
Tank ID:	1
Petro Monitoring Category:	F
Monitoring Description:	Monitor dbl wall tank space
Tank ID:	1
Petro Monitoring Category:	H
Monitoring Description:	Mechanical line leak detector
Tank ID:	1
Petro Monitoring Category:	3
Monitoring Description:	Electronic monitor pipe sumps
Tank ID:	1
Petro Monitoring Category:	5
Monitoring Description:	Electronic monitor dispenser liners
Tank ID:	2
Petro Monitoring Category:	F
Monitoring Description:	Monitor dbl wall tank space
Tank ID:	2
Petro Monitoring Category:	H
Monitoring Description:	Mechanical line leak detector
Tank ID:	2
Petro Monitoring Category:	3
Monitoring Description:	Electronic monitor pipe sumps
Tank ID:	2
Petro Monitoring Category:	5
Monitoring Description:	Electronic monitor dispenser liners
Tank ID:	3
Petro Monitoring Category:	F
Monitoring Description:	Monitor dbl wall tank space
Tank ID:	3
Petro Monitoring Category:	H
Monitoring Description:	Mechanical line leak detector
Tank ID:	3
Petro Monitoring Category:	3
Monitoring Description:	Electronic monitor pipe sumps
Tank ID:	3

Map ID  
Direction  
Distance  
Elevation

MAP FINDINGS

Site

Database(s)

EDR ID Number  
EPA ID Number

**WAWA #5167 (Continued)**

**U004274701**

Petro Monitoring Category: 5  
Monitoring Description: Electronic monitor dispenser liners

FL Financial Assurance 3:

Name: WAWA #5167  
Address: 9615 HWY 301 S  
City,State,Zip: RIVERVIEW, FL 33578  
Region: 3  
Facility ID: 9814308  
Facility Phone: 6105588521  
Facility Status: OPEN  
Facility Type: A  
Type Description: Retail Station  
DEP CO: C  
Financial Responsibility: INSURANCE  
Insurance Company: GREAT AMERICAN  
Effective Date: 07/30/2014  
Expire Date: 07/30/2019  
Owner ID: 68130  
Owner Name: WAWA FLORIDA LLC  
Owner Address: 7022 TPC DR #200  
Owner Address2: ATTN: FUEL EQUIP & COMPLIANCE  
Owner City,St,Zip: Orlando, FL 32822  
Contact: JOSH WORTH  
Resp Party Phone: 6103613839

Name: WAWA #5167  
Address: 9615 HWY 301 S  
City,State,Zip: RIVERVIEW, FL 33578  
Region: 3  
Facility ID: 9814308  
Facility Phone: 6105588521  
Facility Status: OPEN  
Facility Type: A  
Type Description: Retail Station  
DEP CO: C  
Financial Responsibility: INSURANCE  
Insurance Company: GREAT AMERICAN  
Effective Date: 07/30/2019  
Expire Date: 07/30/2022  
Owner ID: 68130  
Owner Name: WAWA FLORIDA LLC  
Owner Address: 7022 TPC DR #200  
Owner Address2: ATTN: FUEL EQUIP & COMPLIANCE  
Owner City,St,Zip: Orlando, FL 32822  
Contact: JOSH WORTH  
Resp Party Phone: 6103613839



Map ID  
Direction  
Distance  
Elevation

MAP FINDINGS

Site

Database(s)

EDR ID Number  
EPA ID Number

**C38**  
**ESE**  
**< 1/8**  
**0.034 mi.**  
**180 ft.**

**MATTRESS FIRM - RIVERVIEW**  
**UNKNOWN**  
**RIVERVIEW, FL 33578**

**FINDS** 1017369355  
**ECHO** N/A

**Relative:**  
**Higher**  
  
**Actual:**  
**34 ft.**

**FINDS:**  
Registry ID: 110060356813

Click Here for FRS Facility Detail Report:

Environmental Interest/Information System:

US National Pollutant Discharge Elimination System (NPDES) module of the Compliance Information System (ICIS) tracks surface water permits issued under the Clean Water Act. Under NPDES, all facilities that discharge pollutants from any point source into waters of the United States are required to obtain a permit. The permit will likely contain limits on what can be discharged, impose monitoring and reporting requirements, and include other provisions to ensure that the discharge does not adversely affect water quality.

Click this hyperlink while viewing on your computer to access additional FINDS: detail in the EDR Site Report.

**ECHO:**

Envid: 1017369355  
Registry ID: 110060356813  
DFR URL: <http://echo.epa.gov/detailed-facility-report?fid=110060356813>  
Name: MATTRESS FIRM - RIVERVIEW  
Address: UNKNOWN  
City,State,Zip: RIVERVIEW, FL 33578

**39**  
**WSW**  
**< 1/8**  
**0.038 mi.**  
**201 ft.**

**PROFESSIONAL OFFICES FOR DR. T**  
**10006-10019 PARK PLACE AVE.**  
**RIVERVIEW, FL 33578**

**FINDS** 1007127267  
**ECHO** N/A

**Relative:**  
**Lower**  
  
**Actual:**  
**28 ft.**

**FINDS:**  
Registry ID: 110015725401

Click Here for FRS Facility Detail Report:

Environmental Interest/Information System:

US National Pollutant Discharge Elimination System (NPDES) module of the Compliance Information System (ICIS) tracks surface water permits issued under the Clean Water Act. Under NPDES, all facilities that discharge pollutants from any point source into waters of the United States are required to obtain a permit. The permit will likely contain limits on what can be discharged, impose monitoring and reporting requirements, and include other provisions to ensure that the discharge does not adversely affect water quality.

Florida Environmental System Today Application (FIESTA) Data Maintenance (FDM) system maintains entity, environmental interest and affiliation data for the State of Florida.

Click this hyperlink while viewing on your computer to access additional FINDS: detail in the EDR Site Report.

**ECHO:**

Envid: 1007127267  
Registry ID: 110015725401

Map ID  
Direction  
Distance  
Elevation

MAP FINDINGS

Site

Database(s)

EDR ID Number  
EPA ID Number

**PROFESSIONAL OFFICES FOR DR. T (Continued)**

**1007127267**

DFR URL: <http://echo.epa.gov/detailed-facility-report?fid=110015725401>  
Name: PROFESSIONAL OFFICES FOR DR. T  
Address: 10006-10019 PARK PLACE AVE.  
City,State,Zip: RIVERVIEW, FL 33578

**E40**  
**East**  
**< 1/8**  
**0.050 mi.**  
**265 ft.**

**POOL TIME SUPPLIES & SERVICES INC**  
**9818 US 301 S**  
**RIVERVIEW, FL 33578**

**SSTS 1012052655**  
**N/A**

**Site 4 of 9 in cluster E**

**Relative:**  
**Higher**

**Actual:**  
**41 ft.**

SSTS:  
Name: POOL TIME SUPPLIES & SERVICES INC  
Address: 9818 US 301 S  
City,State,Zip: RIVERVIEW 33569  
Report Year: 1999  
Registration Number: 068308FL 001  
  
Pre 2016:  
Registration Number: 068308FL 001  
Name: POOL TIME SUPPLIES & SERVICES INC  
Address: 9818 US 301 S  
Address 2: Not reported  
Country Code: Not reported  
Country: Not reported  
Contact Name: Not reported  
Contact Title: Not reported  
Contact Telephone: Not reported  
Contact Email: Not reported  
Product Name: POOL TIME CHLORINATING SOLUTION  
Product Code: 1  
EPA Product Registration Number: 05325700006  
Product Type: 3  
Product Classification: 09  
Product Use: 2  
Market Type: 1  
Product Unit of Measure: Not reported  
Region: Not reported  
Zero Production: Not reported  
RUP: Not reported

Report Year: 2000  
Registration Number: 068308FL 001

Pre 2016:  
Registration Number: 068308FL 001  
Name: POOL TIME SUPPLIES & SERVICES INC  
Address: 9818 US 301 S  
Address 2: Not reported  
Country Code: Not reported  
Country: Not reported  
Contact Name: Not reported  
Contact Title: Not reported  
Contact Telephone: Not reported  
Contact Email: Not reported  
Product Name: POOL TIME CHLORINATING SOLUTION  
Product Code: 1  
EPA Product Registration Number: 05325700006

Map ID  
Direction  
Distance  
Elevation

MAP FINDINGS

Site

Database(s)

EDR ID Number  
EPA ID Number

**POOL TIME SUPPLIES & SERVICES INC (Continued)**

**1012052655**

Product Type: 3  
Product Classification: 09  
Product Use: 2  
Market Type: 1  
Product Unit of Measure: Not reported  
Region: Not reported  
Zero Production: Not reported  
RUP: Not reported

Report Year: 2008  
Registration Number: 068308-FL-001

Pre 2016:

Registration Number: 068308-FL-001  
Name: POOL TIME SUPPLIES & SERVICES INC  
Address: 9818 US 301 S  
Address 2: Not reported  
Country Code: Not reported  
Country: Not reported  
Contact Name: DOUG & DONNA WOOD PARTNERS P: 813-671-0517  
Contact Title: Not reported  
Contact Telephone: Not reported  
Contact Email: Not reported  
Product Name: SODIUM HYPOCHLORITE  
Product Code: Not reported  
EPA Product Registration Number: 53257-6  
Product Type: 3  
Product Classification: 20  
Product Use: Not reported  
Market Type: 1  
Product Unit of Measure: Not reported  
Region: 4  
Zero Production: No  
RUP: 2

Report Year: 2004  
Registration Number: 068308FL001

Pre 2016:

Registration Number: 068308FL001  
Name: POOL TIME SUPPLIES & SERVICES INC  
Address: 9818 US 301 S  
Address 2: Not reported  
Country Code: Not reported  
Country: Not reported  
Contact Name: Not reported  
Contact Title: Not reported  
Contact Telephone: Not reported  
Contact Email: Not reported  
Product Name: POOL TIME CHLORINATING SOLUTION  
Product Code: 0  
EPA Product Registration Number: 107212220002  
Product Type: 3  
Product Classification: 09  
Product Use: 2  
Market Type: 1

Map ID  
Direction  
Distance  
Elevation

MAP FINDINGS

Site

Database(s)

EDR ID Number  
EPA ID Number

**POOL TIME SUPPLIES & SERVICES INC (Continued)**

**1012052655**

Product Unit of Measure: Not reported  
Region: Not reported  
Zero Production: Not reported  
RUP: Not reported

Report Year: 2005  
Registration Number: 068308FL001

Pre 2016:

Registration Number: 068308FL001  
Name: POOL TIME SUPPLIES & SERVICES INC  
Address: 9818 US 301 S  
Address 2: Not reported  
Country Code: Not reported  
Country: Not reported  
Contact Name: Not reported  
Contact Title: Not reported  
Contact Telephone: Not reported  
Contact Email: Not reported  
Product Name: CHLOR SOLN  
Product Code: 0  
EPA Product Registration Number: 05325700006  
Product Type: 3  
Product Classification: 09  
Product Use: 2  
Market Type: 1  
Product Unit of Measure: Not reported  
Region: Not reported  
Zero Production: Not reported  
RUP: Not reported

E41  
East  
< 1/8  
0.050 mi.  
265 ft.

**POOL TIME SUPPLIES & SERVICES INC**  
**9818 US 301 S**  
**RIVERVIEW, FL 33578**

**Site 5 of 9 in cluster E**

**ICIS 1006288108**  
**FINDS N/A**  
**ECHO**

**Relative:**  
**Higher**  
**Actual:**  
**41 ft.**

ICIS:  
Enforcement Action ID: 04-2011-3026  
FRS ID: 110011810656  
Action Name: POOL TIME SUPPLIES & SERVICES, INC.  
Facility Name: POOL TIME SUPPLIES & SERVICES INC  
Facility Address: 9818 US 301 S  
RIVERVIEW, FL 33569  
Enforcement Action Type: FIFRA 14A Action For Penalty  
Facility County: HILLSBOROUGH  
Program System Acronym: ICIS  
Enforcement Action Forum Desc: Administrative - Formal  
EA Type Code: 14A  
Facility SIC Code: Not reported  
Federal Facility ID: Not reported  
Latitude in Decimal Degrees: 27.856069  
Longitude in Decimal Degrees: -82.326463  
Permit Type Desc: Not reported  
Program System Acronym: 2600020462  
Facility NAICS Code: Not reported

Map ID  
Direction  
Distance  
Elevation

MAP FINDINGS

Site

Database(s)

EDR ID Number  
EPA ID Number

**POOL TIME SUPPLIES & SERVICES INC (Continued)**

**1006288108**

Tribal Land Code: Not reported

Facility Name: POOL TIME SUPPLIES & SERVICES INC  
Address: 9818 US 301 S  
Tribal Indicator: N  
Fed Facility: No  
NAIC Code: Not reported  
SIC Code: Not reported

Facility Name: POOL TIME SUPPLIES & SERVICES INC  
Address: 9818 US 301 S  
Tribal Indicator: N  
Fed Facility: No  
NAIC Code: Not reported  
SIC Code: Not reported

Facility Name: POOL TIME SUPPLIES & SERVICES INC  
Address: 9818 US 301 S  
Tribal Indicator: N  
Fed Facility: No  
NAIC Code: Not reported  
SIC Code: Not reported

Facility Name: POOL TIME SUPPLIES & SERVICES INC  
Address: 9818 US 301 S  
Tribal Indicator: N  
Fed Facility: No  
NAIC Code: Not reported  
SIC Code: Not reported

**FINDS:**

Registry ID: 110011810656

[Click Here for FRS Facility Detail Report:](#)

**Environmental Interest/Information System:**

NCDB (National Compliance Data Base) supports implementation of the Federal Insecticide, Fungicide, and Rodenticide Act (FIFRA) and the Toxic Substances Control Act (TSCA). The system tracks inspections in regions and states with cooperative agreements, enforcement actions, and settlements.

ICIS (Integrated Compliance Information System) is the Integrated Compliance Information System and provides a database that, when complete, will contain integrated Enforcement and Compliance information across most of EPA's programs. The vision for ICIS is to replace EPA's independent databases that contain Enforcement data with a single repository for that information. Currently, ICIS contains all Federal Administrative and Judicial enforcement actions. This information is maintained in ICIS by EPA in the Regional offices and it Headquarters. A future release of ICIS will replace the Permit Compliance System (PCS) which supports the NPDES and will integrate that information with Federal actions already in the system. ICIS also has the capability to track other activities occurring in the Region that support Compliance and Enforcement programs. These include; Incident Tracking, Compliance Assistance, and Compliance Monitoring. SSTS (Section Seven Tracking System ) evolved from the FIFRA and TSCA



Map ID  
Direction  
Distance  
Elevation

MAP FINDINGS

Site

Database(s)

EDR ID Number  
EPA ID Number

**POOL TIME SUPPLIES & SERVICES INC (Continued)**

**1006288108**

Enforcement System (FATES). SSTS tracks the registration of all pesticide-producing establishments and tracks annually the types and amounts of pesticides, active ingredients, and related devices that are produced, sold, or distributed each year.

[Click this hyperlink](#) while viewing on your computer to access additional FINDS: detail in the EDR Site Report.

**ECHO:**

Envid: 1006288108  
Registry ID: 110011810656  
DFR URL: <http://echo.epa.gov/detailed-facility-report?fid=110011810656>  
Name: POOL TIME SUPPLIES & SERVICES INC  
Address: 9818 US 301 S  
City,State,Zip: RIVERVIEW, FL 33578

**D42**  
**East**  
**< 1/8**  
**0.051 mi.**  
**267 ft.**

**KWIK SERV #9954**  
**US 301 SR 43 & GIBSONTON RD**  
**GIBSONTON, FL 33534**

**UST U001354730**  
**N/A**

**Site 3 of 6 in cluster D**

**Relative:**  
**Higher**  
**Actual:**  
**36 ft.**

**UST:**

Facility ID: 8625517  
Name: KWIK SERV #9954  
Address: US 301 SR 43 & GIBSONTON RD  
City,State,Zip: GIBSONTON, FL 33534  
Facility Phone: Not reported  
Facility Status: CLOSED  
Facility Type: A  
Type Description: Retail Station  
Depco: P  
Region: STATE  
Positioning Method: UNVR  
Latitude/Longitude: 27 51 54 / 82 19 40

**UST:**

Tank ID: 1  
Tank Capacity: 888  
Tank Location: UNDERGROUND  
Tank Status: B  
Status Date: Not reported  
Install Date: Not reported  
Substance: Y  
Content Description: Unknown/Not Reported  
Vessel Indicator: TANK  
DEP Contractor: P

**Owner:**

Owner ID: 21569  
Owner Name: TAMPA PILOTS, INC.  
Owner Address: PO BOX 23592  
Owner Address 2: Not reported  
Owner City,State,Zip: TAMPA, FL 33623  
Owner Contact: ALBERT FRANK  
Owner Phone: 8138703613

Tank ID: 4

Map ID  
Direction  
Distance  
Elevation

MAP FINDINGS

Site

Database(s)

EDR ID Number  
EPA ID Number

**KWIK SERV #9954 (Continued)**

**U001354730**

Tank Capacity: 888  
Tank Location: UNDERGROUND  
Tank Status: B  
Status Date: Not reported  
Install Date: Not reported  
Substance: Y  
Content Description: Unknown/Not Reported  
Vessel Indicator: TANK  
DEP Contractor: P

Owner:

Owner ID: 21569  
Owner Name: TAMPA PILOTS, INC.  
Owner Address: PO BOX 23592  
Owner Address 2: Not reported  
Owner City,State,Zip: TAMPA, FL 33623  
Owner Contact: ALBERT FRANK  
Owner Phone: 8138703613

Tank ID: 3  
Tank Capacity: 888  
Tank Location: UNDERGROUND  
Tank Status: B  
Status Date: Not reported  
Install Date: Not reported  
Substance: Y  
Content Description: Unknown/Not Reported  
Vessel Indicator: TANK  
DEP Contractor: P

Owner:

Owner ID: 21569  
Owner Name: TAMPA PILOTS, INC.  
Owner Address: PO BOX 23592  
Owner Address 2: Not reported  
Owner City,State,Zip: TAMPA, FL 33623  
Owner Contact: ALBERT FRANK  
Owner Phone: 8138703613

Tank ID: 2  
Tank Capacity: 888  
Tank Location: UNDERGROUND  
Tank Status: B  
Status Date: Not reported  
Install Date: Not reported  
Substance: Y  
Content Description: Unknown/Not Reported  
Vessel Indicator: TANK  
DEP Contractor: P

Owner:

Owner ID: 21569  
Owner Name: TAMPA PILOTS, INC.  
Owner Address: PO BOX 23592  
Owner Address 2: Not reported  
Owner City,State,Zip: TAMPA, FL 33623  
Owner Contact: ALBERT FRANK

Map ID  
 Direction  
 Distance  
 Elevation

MAP FINDINGS

Site

Database(s)

EDR ID Number  
 EPA ID Number

**KWIK SERV #9954 (Continued)**

**U001354730**

Owner Phone: 8138703613

**E43**  
**East**  
**< 1/8**  
**0.053 mi.**  
**278 ft.**

**WINN-DIXIE #678**  
**9822 US HIGHWAY 301 S**  
**RIVERVIEW, FL 33578**

**RCRA NonGen / NLR**  
**FINDS**  
**ECHO**

**1016448167**  
**FLR000206094**

**Site 6 of 9 in cluster E**

**Relative:**  
**Higher**  
**Actual:**  
**41 ft.**

RCRA NonGen / NLR:		20190716
Date Form Received by Agency:		
Handler Name:	WINN-DIXIE #678	
Handler Address:		9822 US HIGHWAY 301 S
Handler City,State,Zip:		RIVERVIEW, FL 33578-5829
EPA ID:		FLR000206094
Contact Name:		LORI HODGE
Contact Address:		10500 W BEAVER ST
Contact City,State,Zip:		JACKSONVILLE, FL 32220-2152
Contact Telephone:		904-266-8029
Contact Fax:		Not reported
Contact Email:		LORIHODGE@WINN-DIXIE.COM
Contact Title:		ENVIRO DIRECTOR
EPA Region:		04
Land Type:		Private
Federal Waste Generator Description:		Not a generator, verified
Non-Notifier:		Not reported
Biennial Report Cycle:		Not reported
Accessibility:		Not reported
Active Site Indicator:		Not reported
State District Owner:		FL
State District:		SW
Mailing Address:		9822 US HIGHWAY 301 S
Mailing City,State,Zip:		RIVERVIEW, FL 33578-5829
Owner Name:	RIVER BAY LP	
Owner Type:		Private
Operator Name:	WINN DIXIE STORES INC	
Operator Type:		Other
Short-Term Generator Activity:		No
Importer Activity:		No
Mixed Waste Generator:		No
Transporter Activity:		No
Transfer Facility Activity:		No
Recycler Activity with Storage:		No
Small Quantity On-Site Burner Exemption:		No
Smelting Melting and Refining Furnace Exemption:		No
Underground Injection Control:		No
Off-Site Waste Receipt:		No
Universal Waste Indicator:		No
Universal Waste Destination Facility:		No
Federal Universal Waste:		No
Active Site Fed-Reg Treatment Storage and Disposal Facility:		Not reported
Active Site Converter Treatment storage and Disposal Facility:		Not reported
Active Site State-Reg Treatment Storage and Disposal Facility:		Not reported
Active Site State-Reg Handler:		---
Federal Facility Indicator:		Not reported
Hazardous Secondary Material Indicator:		N
Sub-Part K Indicator:		Not reported

Map ID  
 Direction  
 Distance  
 Elevation

MAP FINDINGS

Site

Database(s)

EDR ID Number  
 EPA ID Number

**WINN-DIXIE #678 (Continued)**

**1016448167**

Commercial TSD Indicator:	No
Treatment Storage and Disposal Type:	Not reported
2018 GPRA Permit Baseline:	Not on the Baseline
2018 GPRA Renewals Baseline:	Not on the Baseline
Permit Renewals Workload Universe:	Not reported
Permit Workload Universe:	Not reported
Permit Progress Universe:	Not reported
Post-Closure Workload Universe:	Not reported
Closure Workload Universe:	Not reported
202 GPRA Corrective Action Baseline:	No
Corrective Action Workload Universe:	No
Subject to Corrective Action Universe:	No
Non-TSDs Where RCRA CA has Been Imposed Universe:	No
TSDs Potentially Subject to CA Under 3004 (u)/(v) Universe:	No
TSDs Only Subject to CA under Discretionary Auth Universe:	No
Corrective Action Priority Ranking:	No NCAPS ranking
Environmental Control Indicator:	No
Institutional Control Indicator:	No
Human Exposure Controls Indicator:	N/A
Groundwater Controls Indicator:	N/A
Operating TSDF Universe:	Not reported
Full Enforcement Universe:	Not reported
Significant Non-Complier Universe:	No
Unaddressed Significant Non-Complier Universe:	No
Addressed Significant Non-Complier Universe:	No
Significant Non-Complier With a Compliance Schedule Universe:	No
Financial Assurance Required:	Not reported
Handler Date of Last Change:	20200114
Recognized Trader-Importer:	No
Recognized Trader-Exporter:	No
Importer of Spent Lead Acid Batteries:	No
Exporter of Spent Lead Acid Batteries:	No
Recycler Activity Without Storage:	No
Manifest Broker:	No
Sub-Part P Indicator:	No

**Hazardous Waste Summary:**

Waste Code:	D001
Waste Description:	IGNITABLE WASTE
Waste Code:	D002
Waste Description:	CORROSIVE WASTE
Waste Code:	D009
Waste Description:	MERCURY
Waste Code:	P001
Waste Description:	2H-1-BENZOPYRAN-2-ONE, 4-HYDROXY-3-(3-OXO-1-PHENYLBUTYL)-, & SALTS, WHEN PRESENT AT CONCENTRATIONS GREATER THAN 0.3% (OR) WARFARIN, & SALTS, WHEN PRESENT AT CONCENTRATIONS GREATER THAN 0.3%
Waste Code:	P075
Waste Description:	NICOTINE, & SALTS (OR) PYRIDINE, 3-(1-METHYL-2-PYRROLIDINYL)-,(S)-, & SALTS
Waste Code:	U034

Map ID  
Direction  
Distance  
Elevation

MAP FINDINGS

Site

Database(s)

EDR ID Number  
EPA ID Number

**WINN-DIXIE #678 (Continued)**

**1016448167**

Waste Description: ACETALDEHYDE, TRICHLORO- (OR) CHLORAL

Waste Code: U058  
Waste Description: 2H-1,3,2-OXAZAPHOSPHORIN-2-AMINE, N,N-BIS(2-CHLOROETHYL)TETRAHYDRO-, 2-OXIDE (OR) CYCLOPHOSPHAMIDE

Waste Code: U129  
Waste Description: CYCLOHEXANE, 1,2,3,4,5,6-HEXACHLORO-, (1ALPHA, 2ALPHA, 3BETA, 4ALPHA, 5ALPHA, 6BETA)- (OR) LINDANE

Waste Code: U132  
Waste Description: HEXACHLOROPHENE (OR) PHENOL, 2,2'-METHYLENEBIS[3,4,6-TRICHLORO-

Waste Code: U188  
Waste Description: PHENOL

Waste Code: U200  
Waste Description: RESERPINE (OR) YOHIMBAN-16-CARBOXYLIC ACID, 11,17-DIMETHOXY-18-[(3,4,5-TRIMETHOXYBENZOYL)OXY]-, METHYL ESTER, (3BETA, 16BETA, 17ALPHA, 18BETA, 20ALPHA)-

Waste Code: U205  
Waste Description: SELENIUM SULFIDE (OR) SELENIUM SULFIDE SES2 (R,T)

Handler - Owner Operator:

Owner/Operator Indicator: Operator  
Owner/Operator Name: WINN DIXIE STORES INC  
Legal Status: Other  
Date Became Current: 19840202  
Date Ended Current: Not reported  
Owner/Operator Address: 5050 EDGEWOOD CT  
Owner/Operator City,State,Zip: JACKSONVILLE, FL 32254-3601  
Owner/Operator Telephone: 904-783-5000  
Owner/Operator Telephone Ext: Not reported  
Owner/Operator Fax: Not reported  
Owner/Operator Email: Not reported

Owner/Operator Indicator: Owner  
Owner/Operator Name: RIVER BAY LP  
Legal Status: Private  
Date Became Current: 19840202  
Date Ended Current: Not reported  
Owner/Operator Address: 4830 W KENNEDY BLVD STE 100  
Owner/Operator City,State,Zip: TAMPA, FL 33609-0000  
Owner/Operator Telephone: 813-286-4328  
Owner/Operator Telephone Ext: Not reported  
Owner/Operator Fax: Not reported  
Owner/Operator Email: Not reported

Owner/Operator Indicator: Owner  
Owner/Operator Name: RIVER BAY LP  
Legal Status: Private  
Date Became Current: 19840202  
Date Ended Current: Not reported  
Owner/Operator Address: 4830 W KENNEDY BLVD STE 100  
Owner/Operator City,State,Zip: TAMPA, FL 33609-0000  
Owner/Operator Telephone: 813-286-4328

Map ID  
Direction  
Distance  
Elevation

MAP FINDINGS

Site

Database(s)

EDR ID Number  
EPA ID Number

**WINN-DIXIE #678 (Continued)**

**1016448167**

Owner/Operator Telephone Ext: Not reported  
Owner/Operator Fax: Not reported  
Owner/Operator Email: Not reported  
  
Owner/Operator Indicator: Operator  
Owner/Operator Name: WINN DIXIE STORES INC  
Legal Status: Other  
Date Became Current: 19840202  
Date Ended Current: Not reported  
Owner/Operator Address: 5050 EDGEWOOD CT  
Owner/Operator City,State,Zip: JACKSONVILLE, FL 32254-3601  
Owner/Operator Telephone: 904-783-5000  
Owner/Operator Telephone Ext: Not reported  
Owner/Operator Fax: Not reported  
Owner/Operator Email: Not reported

Historic Generators:

Receive Date: 20190716  
Handler Name: WINN-DIXIE #678  
Federal Waste Generator Description: Not a generator, verified  
State District Owner: FL  
Large Quantity Handler of Universal Waste: No  
Recognized Trader Importer: No  
Recognized Trader Exporter: No  
Spent Lead Acid Battery Importer: No  
Spent Lead Acid Battery Exporter: No  
Current Record: Yes  
Non Storage Recycler Activity: Not reported  
Electronic Manifest Broker: Not reported

Receive Date: 20130822  
Handler Name: WINN-DIXIE #678  
Federal Waste Generator Description: Conditionally Exempt Small Quantity Generator  
State District Owner: FL  
Large Quantity Handler of Universal Waste: No  
Recognized Trader Importer: Not reported  
Recognized Trader Exporter: Not reported  
Spent Lead Acid Battery Importer: Not reported  
Spent Lead Acid Battery Exporter: Not reported  
Current Record: No  
Non Storage Recycler Activity: Not reported  
Electronic Manifest Broker: Not reported

List of NAICS Codes and Descriptions:

NAICS Code: 445110  
NAICS Description: SUPERMARKETS AND OTHER GROCERY RETAILERS (EXCEPT CONVENIENCE RETAILERS)

Facility Has Received Notices of Violations:

Violations: No Violations Found

Evaluation Action Summary:

Evaluations: No Evaluations Found



Map ID  
Direction  
Distance  
Elevation

MAP FINDINGS

Site

Database(s)

EDR ID Number  
EPA ID Number

**WINN-DIXIE #678 (Continued)**

**1016448167**

**FINDS:**

Registry ID: 110056314242

[Click Here for FRS Facility Detail Report:](#)

**Environmental Interest/Information System:**

RCRAInfo is a national information system that supports the Resource Conservation and Recovery Act (RCRA) program through the tracking of events and activities related to facilities that generate, transport, and treat, store, or dispose of hazardous waste. RCRAInfo allows RCRA program staff to track the notification, permit, compliance, and corrective action activities required under RCRA.

[Click this hyperlink](#) while viewing on your computer to access additional FINDS: detail in the EDR Site Report.

**ECHO:**

Envid: 1016448167  
Registry ID: 110056314242  
DFR URL: <http://echo.epa.gov/detailed-facility-report?fid=110056314242>  
Name: WINN-DIXIE #678  
Address: 9822 US HIGHWAY 301 S  
City,State,Zip: RIVERVIEW, FL 33578

**F44**  
**East**  
**< 1/8**  
**0.058 mi.**  
**308 ft.**

**POOL TIME SUPPLIES & SERVICE INC**  
**9832 US HWY 301 S**  
**RIVERVIEW, FL 33569**

**AST A100163300**  
**N/A**

**Site 1 of 7 in cluster F**

**Relative:**  
**Higher**  
**Actual:**  
**41 ft.**

**AST:**

Facility ID: 9700127  
Name: POOL TIME SUPPLIES & SERVICE INC  
Address: 9832 US HWY 301 S  
City,State,Zip: RIVERVIEW, FL 33569  
Facility Phone: 8136710517  
Facility Status: OPEN  
Facility Type: C  
Type Description: Fuel user/Non-retail  
Depco: P  
Region: STATE  
Positioning Method: ADDM  
Latitude/Longitude: 27 51 23.3495999 / 82 19 35.6556

**Tank:**

Tank ID: 1  
Tank Capacity: 500  
Tank Location: ABOVEGROUND  
Tank Status: U  
Status Date: 10/07/2004  
Install Date: 8/1/1995  
Substance: Z  
Content Description: Other Non Regulated  
Vessel Indicator: TANK  
DEP Contractor: P

**Owner:**

Owner ID: 4205  
Owner Name: CLEARWATER CHEMICAL CO

Map ID  
Direction  
Distance  
Elevation

MAP FINDINGS

Site

Database(s)

EDR ID Number  
EPA ID Number

**POOL TIME SUPPLIES & SERVICE INC (Continued)**

**A100163300**

Owner Address: 1575 SUNSHINE DR  
Owner Address 2: Not reported  
Owner City,State,Zip: CLEARWATER, FL 33765  
Owner Contact: FRED NICHOLS  
Owner Phone: 2708301208

Tank ID: 2  
Tank Capacity: 1500  
Tank Location: ABOVEGROUND  
Tank Status: U  
Status Date: 10/07/2004  
Install Date: 8/1/1995  
Substance: Z  
Content Description: Other Non Regulated  
Vessel Indicator: TANK  
DEP Contractor: P

Owner:  
Owner ID: 4205  
Owner Name: CLEARWATER CHEMICAL CO  
Owner Address: 1575 SUNSHINE DR  
Owner Address 2: Not reported  
Owner City,State,Zip: CLEARWATER, FL 33765  
Owner Contact: FRED NICHOLS  
Owner Phone: 2708301208

**F45**  
**East**  
**< 1/8**  
**0.058 mi.**  
**308 ft.**

**POOL TIME**  
**9832 US 301 S**  
**RIVERVIEW, FL 33569**

**SSTS 1010570066**  
**N/A**

**Site 2 of 7 in cluster F**

**Relative:**  
**Higher**  
**Actual:**  
**41 ft.**

SSTS:  
Name: POOL TIME  
Address: 9832 US 301 S  
City,State,Zip: RIVERVIEW, FL 33569  
Report Year: 2006  
Registration Number: 068308-FL-001

Pre 2016:  
Registration Number: 068308-FL-001  
Name: POOL TIME  
Address: 9832 US 301 S  
Address 2: Not reported  
Country Code: Not reported  
Country: Not reported  
Contact Name: Not reported  
Contact Title: Not reported  
Contact Telephone: Not reported  
Contact Email: Not reported  
Product Name: SODIUM HYPOCHLORITE  
Product Code: Not reported  
EPA Product Registration Number: 053257-00006  
Product Type: REPACKAGED OR RELABELED  
Product Classification: DISINFECTANT, GERMICIDE, SANITIZER  
Product Use: ALL OTHER PRODUCTS

Map ID  
Direction  
Distance  
Elevation

MAP FINDINGS

Site

Database(s)

EDR ID Number  
EPA ID Number

**POOL TIME (Continued)**

1010570066

Market Type: MARKETED IN UNITED STATES  
Product Unit of Measure: Not reported  
Region: Not reported  
Zero Production: Not reported  
RUP: Not reported

F46  
East  
< 1/8  
0.058 mi.  
308 ft.

**POOL TIME SUPPLIES & SERVICES INC**  
9832 US 301 S  
RIVERVIEW, FL 33569

SSTS 1004457962  
N/A

Site 3 of 7 in cluster F

Relative:  
Higher  
Actual:  
41 ft.

SSTS:  
Name: POOL TIME SUPPLIES & SERVICES INC  
Address: 9832 US 301 S  
City,State,Zip: RIVERVIEW, FL 33569  
Report Year: 1996  
Registration Number: 068308FL 001

Pre 2016:  
Registration Number: 068308FL 001  
Name: POOL TIME SUPPLIES & SERVICES INC  
Address: 9832 US 301 S  
Address 2: Not reported  
Country Code: Not reported  
Country: Not reported  
Contact Name: Not reported  
Contact Title: Not reported  
Contact Telephone: Not reported  
Contact Email: Not reported  
Product Name: CHLORINATING SOLUTION  
Product Code: 1  
EPA Product Registration Number: 05325700006  
Product Type: 2  
Product Classification: 30  
Product Use: 9  
Market Type: 1  
Product Unit of Measure: G  
Region: Not reported  
Zero Production: Not reported  
RUP: Not reported

Report Year: 1997  
Registration Number: 068308FL 001

Pre 2016:  
Registration Number: 068308FL 001  
Name: POOL TIME SUPPLIES & SERVICES INC  
Address: 9832 US 301 S  
Address 2: Not reported  
Country Code: Not reported  
Country: Not reported  
Contact Name: Not reported  
Contact Title: Not reported  
Contact Telephone: Not reported  
Contact Email: Not reported  
Product Name: SODIUM HYPOCHLORITE

Map ID  
Direction  
Distance  
Elevation

MAP FINDINGS

Site

Database(s)

EDR ID Number  
EPA ID Number

**POOL TIME SUPPLIES & SERVICES INC (Continued)**

**1004457962**

Product Code: 1  
EPA Product Registration Number: 05325700006  
Product Type: 2  
Product Classification: 30  
Product Use: 9  
Market Type: 1  
Product Unit of Measure: G  
Region: Not reported  
Zero Production: Not reported  
RUP: Not reported

**F47  
ESE  
< 1/8  
0.073 mi.  
384 ft.**

**RIVERVIEW DRY CLEANERS INC  
9858 US HIGHWAY 301 S  
RIVERVIEW, FL 33578**

**PRIORITYCLEANERS  
CLEANUP SITES  
DWM CONTAM**

**1005092757  
N/A**

**Site 4 of 7 in cluster F**

**Relative:  
Higher**

**PRIORITYCLEANERS:**

Name: RIVERVIEW DRY CLEANERS INC  
Address: 9858 US HWY 301 S  
City,State,Zip: RIVERVIEW, FL 33569  
Rank: 168  
Facility ID: 9500107  
Score: 66  
Voluntary Cleanup: Not reported

**Actual:  
41 ft.**

**CLEANUP SITES:**

Name: RIVERVIEW DRY CLEANERS INC  
Address: 9858 US HIGHWAY 301 S  
City,State,Zip: RIVERVIEW, FL 33578  
DEP Cleanup Site Key: 71429125  
Source Database Name: Not reported  
Source Database Id: ERIC\_4684  
CPAC Program Area Id: DC  
CLLC Cleanup Category Key: OTHCU  
RSC2 Remediation Status Key: ONHOLD  
Data Load Date: 05/11/2022  
OC3 Office Id: SWD  
Physical Address Line 2: Not reported  
OIC Object Of Interest Id: FACIL  
PC2 Proximity Id: ENTRA  
Calc Coordinates Accuracy Level Id: 3  
CMC2 Coordinate Method Id: GPS with Wide-Area Augmentation Service Correction  
DC4 Datum Id: North American Datum of 1983  
VSC1 Verification Status: REVIEWED  
Collect Username: ERIC\_HAZARD\_INIT\_LOAD  
Collect Date: 06/23/2016  
Collect Affiliation: Not reported  
Map Source: Not reported  
Map Source Scale: Not reported  
Interpolation Scale: Not reported  
Verifier Username: ERIC\_HAZARD\_INIT\_LOAD  
Verifier Affiliation: Not reported  
Verification Date: 06/23/2016  
Verified Coordinate Method Id: GPS with Wide-Area Augmentation Service Correction  
Source Database Name Code: ERIC

Map ID  
Direction  
Distance  
Elevation

MAP FINDINGS

Site

Database(s)

EDR ID Number  
EPA ID Number

**RIVERVIEW DRY CLEANERS INC (Continued)**

**1005092757**

CMC2 Coordinate Method ID Code: WGPS  
DC4 Datum ID Code: NAD83  
Verified Coordinate Method ID Code: WGPS  
Comments: Alternate ID: 299500107  
Latitude/Longitude (deg/min/sec): 27 51 / 82 19

**DWM CONTAM:**

Name: RIVERVIEW DRY CLEANERS INC  
Address: 9858 US HIGHWAY 301 S  
City,State,Zip: RIVERVIEW, FL  
Program Site Id: ERIC\_4684  
Lat DD: 27  
Lat MM: 51  
Lat SS: 21.043  
Long DD: 82  
Long MM: 19  
Long SS: 32.6833  
Office/ District: SWD  
Program Area: DRYCLEANING  
Priority Score: Not reported  
Datum: NAD83  
Method: WGPS  
Facility Status: On Hold  
Facility Type: Not reported  
Score Effective Date: Not reported  
Score When Ranked: Not reported  
Rank: Not reported  
Operator: Not reported  
Phone: Not reported  
Name Changed: Not reported  
Addr Changed: Not reported  
Related Party ID: Not reported  
Primary RP Role: Not reported  
RP Begin Date: Not reported  
RP Name: Not reported  
RP Address1: Not reported  
RP Address2: Not reported  
RP City: Not reported  
RP State: Not reported  
RP Zip5: Not reported  
RP Zip4: Not reported  
Contact: Not reported  
RP Phone: Not reported  
RP Extension: Not reported  
Site Manager: Not reported

**F48 RIVERVIEW DRY CLEANERS INC**  
**ESE 9858 HWY 301 S**  
**< 1/8 RIVERVIEW, FL 33569**  
**0.073 mi.**  
**384 ft.**

**FINDS 1017383935**  
**ECHO N/A**

**Relative:** FINDS:  
**Higher** Registry ID: 110062715183  
**Actual:**  
**41 ft.** [Click Here for FRS Facility Detail Report:](#)

Map ID  
Direction  
Distance  
Elevation

MAP FINDINGS

Site

Database(s)

EDR ID Number  
EPA ID Number

**RIVERVIEW DRY CLEANERS INC (Continued)**

**1017383935**

Environmental Interest/Information System:  
AIR EMISSIONS CLASSIFICATION UNKNOWN

[Click this hyperlink](#) while viewing on your computer to access additional FINDS: detail in the EDR Site Report.

**ECHO:**

Envid: 1017383935  
Registry ID: 110062715183  
DFR URL: <http://echo.epa.gov/detailed-facility-report?fid=110062715183>  
Name: RIVERVIEW DRY CLEANERS INC  
Address: 9858 HWY 301 S  
City,State,Zip: RIVERVIEW, FL 33569

**F49  
ESE  
< 1/8  
0.073 mi.  
384 ft.**

**NELSON COMMUNICATIONS INC  
9858 US HIGHWAY 301 S  
RIVERVIEW, FL 33578**

**EDR Hist Cleaner 1018945466  
N/A**

**Site 6 of 7 in cluster F**

**Relative:  
Higher**

EDR Hist Cleaner

**Actual:  
41 ft.**

Year:	Name:	Type:
2007	NELSONS	Laundry And Drycleaner Agents
2008	NELSONS	Laundry And Drycleaner Agents
2009	NELSON COMMUNICATIONS INC	Laundry And Drycleaner Agents
2010	NELSON COMMUNICATIONS INC	Laundry And Drycleaner Agents
2011	NELSON COMMUNICATIONS INC	Laundry And Drycleaner Agents

**D50  
ENE  
< 1/8  
0.080 mi.  
420 ft.**

**BUILDING SCIENCES COMMERCIAL PROPERTY  
9613-23 US HIGHWAY 301  
RIVERVIEW, FL 33578**

**ASBESTOS S121153785  
N/A**

**Site 4 of 6 in cluster D**

**Relative:  
Higher**

ASBESTOS:

**Actual:  
34 ft.**

Name: BUILDING SCIENCES COMMERCIAL PROPERTY  
Address: 9613-23 US HIGHWAY 301  
City,State,Zip: RIVERVIEW, FL 33578  
Facility ID: AS05709805  
Notification ID: 77042  
Notification Type: ORIGINAL  
Project Type: DEMOLITION  
Notification Status: REVIEWED  
Site Name: ABOVE ADDRESS  
Ordered Demolition?: N  
Annual Notification: Not reported  
Owner Name: RMS GROUP  
Contractor Name: MCCLEOD LAND SERVICES INC.  
Start Date: 05/20/2014  
Finish Date: 06/13/2014  
Cementitious RACM: Not reported  
Cementitious SF: Not reported  
Floor RACM: Not reported  
Floor SF: Not reported  
Pipe RACM: Not reported



Map ID  
Direction  
Distance  
Elevation

MAP FINDINGS

Site

Database(s)

EDR ID Number  
EPA ID Number

**BUILDING SCIENCES COMMERCIAL PROPERTY (Continued)**

**S121153785**

Pipe SF:	Not reported
CF RACM:	Not reported
Roof RACM:	Not reported
Roof SF:	Not reported
Surface Mat RACM:	Not reported
Surface Mat SF:	Not reported
Waste Disposal Site:	Not reported
Waste Disposal Address:	Not reported
Waste Disposal City:	Not reported
Waste Disposal State:	Not reported
Waste Disposal Zip:	Not reported
Transporter Name:	Not reported
Contractor is Transporter:	Not reported
Waste Disp ID:	Not reported
Waste Disp Source:	Not reported
Transporter Address:	Not reported
Transporter City:	Not reported
Transporter State:	FL
Transporter Zip:	Not reported
Date Receive:	Not reported
Name:	BUILDING SCIENCES COMMERCIAL PROPERTY
Address:	9613-23 US HIGHWAY 301
City,State,Zip:	RIVERVIEW, FL 33578
Facility ID:	AS05709805
Notification ID:	76102
Notification Type:	REVISED
Project Type:	RENOVATION
Notification Status:	REVIEWED
Site Name:	BUILDING 1 SUITE 1 & 3
Ordered Demolition?:	N
Annual Notification:	Not reported
Owner Name:	RMS GROUP
Contractor Name:	SIMPSON ENVIRONMENTAL SERVICES, INC.
Start Date:	04/10/2014
Finish Date:	04/13/2014
Cementitious RACM:	Not reported
Cementitious SF:	Not reported
Floor RACM:	Not reported
Floor SF:	Not reported
Pipe RACM:	Not reported
Pipe SF:	Not reported
CF RACM:	Not reported
Roof RACM:	Not reported
Roof SF:	Not reported
Surface Mat RACM:	Not reported
Surface Mat SF:	3200
Waste Disposal Site:	ADVANCED DISPOSAL
Waste Disposal Address:	4000 KNIGHTS TRAIL
Waste Disposal City:	SARASOTA
Waste Disposal State:	FL
Waste Disposal Zip:	34275
Transporter Name:	Not reported
Contractor is Transporter:	Y
Waste Disp ID:	847
Waste Disp Source:	A
Transporter Address:	Not reported

Map ID  
Direction  
Distance  
Elevation

MAP FINDINGS

Site

Database(s)

EDR ID Number  
EPA ID Number

**BUILDING SCIENCES COMMERCIAL PROPERTY (Continued)**

**S121153785**

Transporter City: Not reported  
Transporter State: FL  
Transporter Zip: Not reported  
Date Receive: Not reported

**D51**  
**ENE**  
**< 1/8**  
**0.080 mi.**  
**420 ft.**

**WAWA- US HIGHWAY 301 & GIBSONTON DRIVE**  
**9613 US HWY 301 S**  
**RIVERVIEW, FL**

**NPDES S114019523**  
**N/A**

**Site 5 of 6 in cluster D**

**Relative:**  
**Higher**  
**Actual:**  
**34 ft.**

**WASTEWATER:**

Name: WAWA- US HIGHWAY 301 & GIBSONTON DRIVE  
Address: 9613 US HWY 301 S  
City,State,Zip: RIVERVIEW, FL  
Facility ID: FLR10NC96  
Facility Type: Construction Stormwater GP  
Status: Active - Existing, permitted facility/site for which effluent, reclaimed water or wastewater residual discharge into the environment and/or monitoring is taking place.

District Office: TLST  
NPDES Permitted Site: Not reported  
Environmental Interest: Not reported  
Owner Type: Unknown  
Permit Capacity: Not reported  
Party Name: Cory Hopkins, Lead Project Manager  
Company Name: 301 & Gibsonton, LLC  
RP Address: 8902 N Mabry Hwy  
RP Address 2: Not reported  
RP City,Stat,Zip: Tampa FL 33614  
Telephone: 8139608154  
Email: chopkins@rmcpg.com  
Issue Date: 09/02/2013  
Effective Date: 09/02/2013  
Expiration Date: 09/01/2018  
DOC Description: Generic Permit  
Latitude Degrees: 27  
Latitude Minutes: 51  
Latitude Seconds: 31  
Longitude Degrees: 82  
Longitude Minutes: 19  
Longitude Seconds: 38  
Treatment: Not reported  
Decode For Fstatus: Active

**D52**  
**ENE**  
**< 1/8**  
**0.080 mi.**  
**420 ft.**

**WAWA- US HIGHWAY 301 & GIBSONTON DRIVE**  
**9613 US HWY 301 S**  
**RIVERVIEW, FL 33578**

**FINDS 1016444844**  
**ECHO N/A**

**Site 6 of 6 in cluster D**

**Relative:**  
**Higher**  
**Actual:**  
**34 ft.**

**FINDS:**  
Registry ID: 110056128934

[Click Here for FRS Facility Detail Report:](#)

Map ID  
 Direction  
 Distance  
 Elevation

MAP FINDINGS

Site

Database(s)

EDR ID Number  
 EPA ID Number

**WAWA- US HIGHWAY 301 & GIBSONTON DRIVE (Continued)**

**1016444844**

Environmental Interest/Information System:

US National Pollutant Discharge Elimination System (NPDES) module of the Compliance Information System (ICIS) tracks surface water permits issued under the Clean Water Act. Under NPDES, all facilities that discharge pollutants from any point source into waters of the United States are required to obtain a permit. The permit will likely contain limits on what can be discharged, impose monitoring and reporting requirements, and include other provisions to ensure that the discharge does not adversely affect water quality.

[Click this hyperlink](#) while viewing on your computer to access additional FINDS: detail in the EDR Site Report.

ECHO:

Envid: 1016444844  
 Registry ID: 110056128934  
 DFR URL: <http://echo.epa.gov/detailed-facility-report?fid=110056128934>  
 Name: WAWA- US HIGHWAY 301 & GIBSONTON DRIVE  
 Address: 9613 US HWY 301 S  
 City,State,Zip: RIVERVIEW, FL 33578

**E53**  
**ESE**  
**< 1/8**  
**0.080 mi.**  
**423 ft.**

**7-ELEVEN FOOD STORE #32854**

**9817 US HWY 301 S**  
**RIVERVIEW, FL 33569**

**Site 7 of 9 in cluster E**

**LUST U003714692**  
**UST N/A**  
**DWM CONTAM**  
**Financial Assurance**

**Relative:**  
**Higher**  
**Actual:**  
**39 ft.**

LUST:

Name: 7-ELEVEN FOOD STORE #32854  
 Address: 9817 US HWY 301 S  
 City,State,Zip: RIVERVIEW, FL 33569  
 Region: STATE  
 Facility Id: 9802393  
 Facility Status: OPEN  
 Facility Type: A - Retail Station  
 Facility Phone: (407)532-2037  
 Facility Cleanup Rank: Not reported  
 District: Southwest District  
 Lat/Long (dms): 27 51 20.93 / 82 19 37.43  
 Section: Not reported  
 Township: Not reported  
 Range: Not reported  
 Feature: Not reported  
 Method: AGPS  
 Datum: Not reported  
 Score: Not reported  
 Score Effective Date: Not reported  
 Score When Ranked: Not reported  
 Operator: CATHY WISE  
 Name Update: 2008-04-23 00:00:00  
 Address Update: 2006-08-30 00:00:00

Petroleum Cleanup PCT Facility Score:

Facility Cleanup Status: CMPL - COMPLETED  
 Contact: DAVID PETERSEN | MILEI AVILES | JENNIFER DART  
 Contact Company: 7-ELEVEN INC - GASOLINE COMP DEPT 0148  
 Contact Address: PO BOX 711  
 Contact City/State/Zip: Dallas, TX 75221

Map ID  
Direction  
Distance  
Elevation

MAP FINDINGS

Site

Database(s)

EDR ID Number  
EPA ID Number

**7-ELEVEN FOOD STORE #32854 (Continued)**

**U003714692**

Phone: (407)403-2995  
Bad Address Ind: N  
State: FL  
Zip: 33569  
Score: Not reported  
Score Effective Date: Not reported  
Related Party ID: 20385  
Primary RP Role: ACCOUNT OWNER  
RP Begin Date: 2000-01-11  
RP Zip: 711  
RP Extension: Not reported

**Discharge Cleanup Summary:**

Discharge Date: 1/19/2007  
PCT Discharge Combined: Not reported  
Cleanup Required: R - CLEANUP REQUIRED  
Discharge Cleanup Status: NFA - NFA COMPLETE  
Disch Cleanup Status Date: 5/15/2008  
Cleanup Work Status: COMPLETED  
Information Source: D - DISCHARGE NOTIFICATION  
Other Source Description: Not reported  
Eligibility Indicator: I - INELIGIBLE  
Site Manager: HEINTZ\_C  
Site Mgr End Date: 5/6/2008  
Tank Office: PCLP29 - HILLSBOROUGH ENVIRONMENTAL PROTECTION COMMISSION

**Contaminated Media:**

Discharge Date: 1/19/2007  
Pct Discharge Combined With: Not reported  
Cleanup Required: R - CLEANUP REQUIRED  
Discharge Cleanup Status: NFA - NFA COMPLETE  
Disch Cleanup Status Date: 5/15/2008  
Cleanup Work Status: COMPLETED  
Information Source: D - DISCHARGE NOTIFICATION  
Other Source Description: Not reported  
Elig Indicator: I - INELIGIBLE  
Site Manager: HEINTZ\_C  
Site Mgr End Date: 5/6/2008  
Tank Office: PCLP29 - HILLSBOROUGH ENVIRONM  
Contaminated Drinking Wells: Not reported  
Contaminated Monitoring Well: No  
Contaminated Soil: Yes  
Contaminated Surface Water: No  
Contaminated Ground Water: Yes  
Pollutant: P - Generic Gasoline  
Pollutant Other Description: Regular Unleaded  
Gallons Discharged: Not reported

**Task Information:**

District: SWD  
Facility ID: 9802393  
Facility Status: OPEN  
Facility Type: A - Retail Station -  
HILLSBOROUGH  
County: HILLSBOROUGH  
County ID: 29  
Cleanup Eligibility Status: I  
Source Effective Date: 05-06-2008  
Discharge Date: 01-19-2007

Map ID  
Direction  
Distance  
Elevation

MAP FINDINGS

Site

Database(s)

EDR ID Number  
EPA ID Number

**7-ELEVEN FOOD STORE #32854 (Continued)**

**U003714692**

Cleanup Required: R - CLEANUP REQUIRED  
Discharge Cleanup Status: NFA - NFA COMPLETE  
Disch Cleanup Status Date: 05-15-2008  
SRC Action Type: NFA - NO FURTHER ACTION  
SRC Submit Date: 05-06-2008  
SRC Review Date: 05-06-2008  
SRC Completion Status: A - APPROVED  
SRC Issue Date: 05-15-2008  
SRC Comment: Not reported  
Cleanup Work Status: COMPLETED  
Site Mgr: HEINTZ\_C  
Site Mgr End Date: 05-06-2008  
Tank Office: PCLP29 - Hillsborough County  
SR Task ID: Not reported  
SR Cleanup Responsible: -  
SR Funding Eligibility Type: -  
SR Actual Cost: Not reported  
SR Completion Date: Not reported  
SR Payment Date: Not reported  
SR Oral Date: Not reported  
SR Written Date: Not reported  
SR Soil Removal: Not reported  
SR Free Product Removal: Not reported  
SR Soil Tonnage Removed: Not reported  
SR Soil Treatment: Not reported  
SR Other Treatment: Not reported  
SR Alternate Proc Received Date: Not reported  
SR Alternate Procedure Status: Not reported  
SR Alternate Procedure Status Date: Not reported  
SR Alternate Procedure Comments: Not reported  
SA Task ID: 81671  
SA Cleanup Responsible: -  
SA Funding Eligibility Type: -  
SA Actual Cost: Not reported  
SA Completion Date: Not reported  
SA Payment Date: Not reported  
RAP Task ID: Not reported  
RAP Cleanup Responsible ID: -  
RAP Funding Eligibility Type: -  
RAP Actual Cost: Not reported  
RAP Completion Date: Not reported  
RAP Payment Date: Not reported  
RAP Last Order Approved: Not reported  
RA Task ID: 82810  
RA Cleanup Responsible: RP - RESPONSIBLE PARTY  
RA Funding Eligibility Type: -  
RA Years to Complete: 0  
RA Actual Cost: Not reported

[Click here for Florida Oculus:](#)

UST:

Facility ID: 9802393  
Name: 7-ELEVEN FOOD STORE #32854  
Address: 9817 US HWY 301 S  
City,State,Zip: RIVERVIEW, FL 33569  
Facility Phone: 4075322037

Map ID  
Direction  
Distance  
Elevation

MAP FINDINGS

Site

Database(s)

EDR ID Number  
EPA ID Number

**7-ELEVEN FOOD STORE #32854 (Continued)**

**U003714692**

Facility Status: OPEN  
Facility Type: A  
Type Description: Retail Station  
Depco: C  
Region: STATE  
Positioning Method: AGPS  
Latitude/Longitude: 28 0 22 / 82 24 54

UST:

Tank ID: 1  
Tank Capacity: 10000  
Tank Location: UNDERGROUND  
Tank Status: U  
Status Date: 01/01/2000  
Install Date: 1/1/2000  
Substance: B  
Content Description: Unleaded Gas  
Vessel Indicator: TANK  
DEP Contractor: C

Owner:

Owner ID: 20385  
Owner Name: 7-ELEVEN INC - GASOLINE COMP DEPT 0148  
Owner Address: PO BOX 711  
Owner Address 2: ATTN: MGR-FL REGION GAS & ENVIRN COMPL  
Owner City,State,Zip: Dallas, TX 75221  
Owner Contact: DAVID PETERSEN | MILEI AVILES | JENNIFER DART  
Owner Phone: 4074032995

Construction:

Tank ID: 1  
Construction Category: A  
Construction Description: Ball check valve

Tank ID: 1  
Construction Category: E  
Construction Description: Fiberglass

Tank ID: 1  
Construction Category: I  
Construction Description: Double wall

Tank ID: 1  
Construction Category: M  
Construction Description: Spill containment bucket

Tank ID: 1  
Construction Category: N  
Construction Description: Flow shut-Off

Tank ID: 1  
Construction Category: O  
Construction Description: Tight fill

Tank ID: 2  
Construction Category: A  
Construction Description: Ball check valve



Map ID  
Direction  
Distance  
Elevation

MAP FINDINGS

Site

Database(s)

EDR ID Number  
EPA ID Number

7-ELEVEN FOOD STORE #32854 (Continued)

U003714692

Tank ID: 2  
Construction Category: E  
Construction Description: Fiberglass

Tank ID: 2  
Construction Category: I  
Construction Description: Double wall

Tank ID: 2  
Construction Category: M  
Construction Description: Spill containment bucket

Tank ID: 2  
Construction Category: N  
Construction Description: Flow shut-Off

Tank ID: 2  
Construction Category: O  
Construction Description: Tight fill

Piping:

Tank ID: 1  
Piping Category: N  
Piping Description: Approved synthetic material

Tank ID: 1  
Piping Category: M  
Piping Description: Double wall - pipe jacket

Tank ID: 1  
Piping Category: J  
Piping Description: Pressurized piping system

Tank ID: 1  
Piping Category: K  
Piping Description: Dispenser liners

Tank ID: 2  
Piping Category: N  
Piping Description: Approved synthetic material

Tank ID: 2  
Piping Category: M  
Piping Description: Double wall - pipe jacket

Tank ID: 2  
Piping Category: J  
Piping Description: Pressurized piping system

Tank ID: 2  
Piping Category: K  
Piping Description: Dispenser liners

Monitoring:

Tank ID: 1  
Petro Monitoring Category: F

Map ID  
Direction  
Distance  
Elevation

MAP FINDINGS

Site

Database(s)

EDR ID Number  
EPA ID Number

7-ELEVEN FOOD STORE #32854 (Continued)

U003714692

Monitoring Description:	Monitor dbl wall tank space
Tank ID:	1
Petro Monitoring Category:	H
Monitoring Description:	Mechanical line leak detector
Tank ID:	1
Petro Monitoring Category:	K
Monitoring Description:	Monitor dbl wall pipe space
Tank ID:	1
Petro Monitoring Category:	L
Monitoring Description:	Automatic tank gauging - USTs
Tank ID:	1
Petro Monitoring Category:	1
Monitoring Description:	Continuous electronic sensing
Tank ID:	1
Petro Monitoring Category:	3
Monitoring Description:	Electronic monitor pipe sumps
Tank ID:	1
Petro Monitoring Category:	4
Monitoring Description:	Visual inspect dispenser liners
Tank ID:	2
Petro Monitoring Category:	F
Monitoring Description:	Monitor dbl wall tank space
Tank ID:	2
Petro Monitoring Category:	H
Monitoring Description:	Mechanical line leak detector
Tank ID:	2
Petro Monitoring Category:	K
Monitoring Description:	Monitor dbl wall pipe space
Tank ID:	2
Petro Monitoring Category:	L
Monitoring Description:	Automatic tank gauging - USTs
Tank ID:	2
Petro Monitoring Category:	1
Monitoring Description:	Continuous electronic sensing
Tank ID:	2
Petro Monitoring Category:	3
Monitoring Description:	Electronic monitor pipe sumps
Tank ID:	2
Petro Monitoring Category:	4
Monitoring Description:	Visual inspect dispenser liners
Tank ID:	2
Tank Capacity:	15000

Map ID  
Direction  
Distance  
Elevation

MAP FINDINGS

Site

Database(s)

EDR ID Number  
EPA ID Number

7-ELEVEN FOOD STORE #32854 (Continued)

U003714692

Tank Location: UNDERGROUND  
Tank Status: U  
Status Date: 01/01/2000  
Install Date: 1/1/2000  
Substance: B  
Content Description: Unleaded Gas  
Vessel Indicator: TANK  
DEP Contractor: C

Owner:  
Owner ID: 20385  
Owner Name: 7-ELEVEN INC - GASOLINE COMP DEPT 0148  
Owner Address: PO BOX 711  
Owner Address 2: ATTN: MGR-FL REGION GAS & ENVIRN COMPL  
Owner City,State,Zip: Dallas, TX 75221  
Owner Contact: DAVID PETERSEN | MILEI AVILES | JENNIFER DART  
Owner Phone: 4074032995

Construction:

Tank ID: 1  
Construction Category: A  
Construction Description: Ball check valve

Tank ID: 1  
Construction Category: E  
Construction Description: Fiberglass

Tank ID: 1  
Construction Category: I  
Construction Description: Double wall

Tank ID: 1  
Construction Category: M  
Construction Description: Spill containment bucket

Tank ID: 1  
Construction Category: N  
Construction Description: Flow shut-Off

Tank ID: 1  
Construction Category: O  
Construction Description: Tight fill

Tank ID: 2  
Construction Category: A  
Construction Description: Ball check valve

Tank ID: 2  
Construction Category: E  
Construction Description: Fiberglass

Tank ID: 2  
Construction Category: I  
Construction Description: Double wall

Tank ID: 2  
Construction Category: M

Map ID  
Direction  
Distance  
Elevation

MAP FINDINGS

Site

Database(s)

EDR ID Number  
EPA ID Number

7-ELEVEN FOOD STORE #32854 (Continued)

U003714692

Construction Description:	Spill containment bucket
Tank ID:	2
Construction Category:	N
Construction Description:	Flow shut-Off
Tank ID:	2
Construction Category:	O
Construction Description:	Tight fill
Piping:	
Tank ID:	1
Piping Category:	N
Piping Description:	Approved synthetic material
Tank ID:	1
Piping Category:	M
Piping Description:	Double wall - pipe jacket
Tank ID:	1
Piping Category:	J
Piping Description:	Pressurized piping system
Tank ID:	1
Piping Category:	K
Piping Description:	Dispenser liners
Tank ID:	2
Piping Category:	N
Piping Description:	Approved synthetic material
Tank ID:	2
Piping Category:	M
Piping Description:	Double wall - pipe jacket
Tank ID:	2
Piping Category:	J
Piping Description:	Pressurized piping system
Tank ID:	2
Piping Category:	K
Piping Description:	Dispenser liners
Monitoring:	
Tank ID:	1
Petro Monitoring Category:	F
Monitoring Description:	Monitor dbl wall tank space
Tank ID:	1
Petro Monitoring Category:	H
Monitoring Description:	Mechanical line leak detector
Tank ID:	1
Petro Monitoring Category:	K
Monitoring Description:	Monitor dbl wall pipe space

Map ID  
Direction  
Distance  
Elevation

MAP FINDINGS

Site

Database(s)

EDR ID Number  
EPA ID Number

**7-ELEVEN FOOD STORE #32854 (Continued)**

**U003714692**

Tank ID:	1
Petro Monitoring Category:	L
Monitoring Description:	Automatic tank gauging - USTs
Tank ID:	1
Petro Monitoring Category:	1
Monitoring Description:	Continuous electronic sensing
Tank ID:	1
Petro Monitoring Category:	3
Monitoring Description:	Electronic monitor pipe sumps
Tank ID:	1
Petro Monitoring Category:	4
Monitoring Description:	Visual inspect dispenser liners
Tank ID:	2
Petro Monitoring Category:	F
Monitoring Description:	Monitor dbl wall tank space
Tank ID:	2
Petro Monitoring Category:	H
Monitoring Description:	Mechanical line leak detector
Tank ID:	2
Petro Monitoring Category:	K
Monitoring Description:	Monitor dbl wall pipe space
Tank ID:	2
Petro Monitoring Category:	L
Monitoring Description:	Automatic tank gauging - USTs
Tank ID:	2
Petro Monitoring Category:	1
Monitoring Description:	Continuous electronic sensing
Tank ID:	2
Petro Monitoring Category:	3
Monitoring Description:	Electronic monitor pipe sumps
Tank ID:	2
Petro Monitoring Category:	4
Monitoring Description:	Visual inspect dispenser liners

**DWM CONTAM:**

Name:	7-ELEVEN FOOD STORE #32854
Address:	9817 US HWY 301 S
City,State,Zip:	RIVERVIEW, FL
Program Site Id:	9802393
Lat DD:	28
Lat MM:	0
Lat SS:	22
Long DD:	82
Long MM:	24
Long SS:	54

Map ID  
Direction  
Distance  
Elevation

MAP FINDINGS

Site

Database(s)

EDR ID Number  
EPA ID Number

**7-ELEVEN FOOD STORE #32854 (Continued)**

**U003714692**

Office/ District: SWD  
Program Area: STORAGE TANKS  
Priority Score: Not reported  
Datum: Not reported  
Method: AGPS  
Facility Status: CLOSED  
Facility Type: Not reported  
Score Effective Date: Not reported  
Score When Ranked: Not reported  
Rank: Not reported  
Operator: Not reported  
Phone: Not reported  
Name Changed: Not reported  
Addr Changed: Not reported  
Related Party ID: Not reported  
Primary RP Role: Not reported  
RP Begin Date: Not reported  
RP Name: Not reported  
RP Address1: Not reported  
RP Address2: Not reported  
RP City: Not reported  
RP State: Not reported  
RP Zip5: Not reported  
RP Zip4: Not reported  
Contact: Not reported  
RP Phone: Not reported  
RP Extension: Not reported  
Site Manager: Not reported

**FL Financial Assurance 3:**

Name: 7-ELEVEN FOOD STORE #32854  
Address: 9817 US HWY 301 S  
City,State,Zip: RIVERVIEW, FL 33569  
Region: 3  
Facility ID: 9802393  
Facility Phone: 4075322037  
Facility Status: OPEN  
Facility Type: A  
Type Description: Retail Station  
DEP CO: C  
Financial Responsibility: INSURANCE  
Insurance Company: ILLINOIS UNION  
Effective Date: 04/30/2008  
Expire Date: 04/30/2009  
Owner ID: 20385  
Owner Name: 7-ELEVEN INC - GASOLINE COMP DEPT 0148  
Owner Address: PO BOX 711  
Owner Address2: ATTN: MGR-FL REGION GAS & ENVIRN COMPL  
Owner City,St,Zip: Dallas, TX 75221  
Contact: DAVID PETERSEN | MILEI AVILES | JENNIFER DART  
Resp Party Phone: 4074032995

Name: 7-ELEVEN FOOD STORE #32854  
Address: 9817 US HWY 301 S  
City,State,Zip: RIVERVIEW, FL 33569  
Region: 3  
Facility ID: 9802393



Map ID  
Direction  
Distance  
Elevation

MAP FINDINGS

Site

Database(s)

EDR ID Number  
EPA ID Number

**7-ELEVEN FOOD STORE #32854 (Continued)**

**U003714692**

Facility Phone: 4075322037  
Facility Status: OPEN  
Facility Type: A  
Type Description: Retail Station  
DEP CO: C  
Financial Responsibility: INSURANCE  
Insurance Company: ILLINOIS UNION  
Effective Date: 04/30/2010  
Expire Date: 04/30/2011  
Owner ID: 20385  
Owner Name: 7-ELEVEN INC - GASOLINE COMP DEPT 0148  
Owner Address: PO BOX 711  
Owner Address2: ATTN: MGR-FL REGION GAS & ENVIRN COMPL  
Owner City,St,Zip: Dallas, TX 75221  
Contact: DAVID PETERSEN | MILEI AVILES | JENNIFER DART  
Resp Party Phone: 4074032995

Name: 7-ELEVEN FOOD STORE #32854  
Address: 9817 US HWY 301 S  
City,State,Zip: RIVERVIEW, FL 33569  
Region: 3  
Facility ID: 9802393  
Facility Phone: 4075322037  
Facility Status: OPEN  
Facility Type: A  
Type Description: Retail Station  
DEP CO: C  
Financial Responsibility: INSURANCE  
Insurance Company: IRONSHORE SPECIALTY INSURANCE CO  
Effective Date: 04/30/2012  
Expire Date: 12/18/2012  
Owner ID: 20385  
Owner Name: 7-ELEVEN INC - GASOLINE COMP DEPT 0148  
Owner Address: PO BOX 711  
Owner Address2: ATTN: MGR-FL REGION GAS & ENVIRN COMPL  
Owner City,St,Zip: Dallas, TX 75221  
Contact: DAVID PETERSEN | MILEI AVILES | JENNIFER DART  
Resp Party Phone: 4074032995

Name: 7-ELEVEN FOOD STORE #32854  
Address: 9817 US HWY 301 S  
City,State,Zip: RIVERVIEW, FL 33569  
Region: 3  
Facility ID: 9802393  
Facility Phone: 4075322037  
Facility Status: OPEN  
Facility Type: A  
Type Description: Retail Station  
DEP CO: C  
Financial Responsibility: INSURANCE  
Insurance Company: IRONSHORE SPECIALTY INSURANCE CO  
Effective Date: 12/15/2015  
Expire Date: 12/18/2016  
Owner ID: 20385  
Owner Name: 7-ELEVEN INC - GASOLINE COMP DEPT 0148  
Owner Address: PO BOX 711  
Owner Address2: ATTN: MGR-FL REGION GAS & ENVIRN COMPL

Map ID  
Direction  
Distance  
Elevation

MAP FINDINGS

Site

Database(s)

EDR ID Number  
EPA ID Number

**7-ELEVEN FOOD STORE #32854 (Continued)**

**U003714692**

Owner City,St,Zip: Dallas, TX 75221  
Contact: DAVID PETERSEN | MILEI AVILES | JENNIFER DART  
Resp Party Phone: 4074032995

Name: 7-ELEVEN FOOD STORE #32854  
Address: 9817 US HWY 301 S  
City,State,Zip: RIVERVIEW, FL 33569  
Region: 3  
Facility ID: 9802393  
Facility Phone: 4075322037  
Facility Status: OPEN  
Facility Type: A  
Type Description: Retail Station  
DEP CO: C

Finaincial Responsibility: INSURANCE  
Insurance Company: IRONSHORE SPECIALTY INSURANCE CO  
Effective Date: 12/18/2013  
Expire Date: 12/18/2014  
Owner ID: 20385  
Onwer Name: 7-ELEVEN INC - GASOLINE COMP DEPT 0148  
Owner Address: PO BOX 711  
Owner Address2: ATTN: MGR-FL REGION GAS & ENVIRN COMPL  
Owner City,St,Zip: Dallas, TX 75221  
Contact: DAVID PETERSEN | MILEI AVILES | JENNIFER DART  
Resp Party Phone: 4074032995

Name: 7-ELEVEN FOOD STORE #32854  
Address: 9817 US HWY 301 S  
City,State,Zip: RIVERVIEW, FL 33569  
Region: 3  
Facility ID: 9802393  
Facility Phone: 4075322037  
Facility Status: OPEN  
Facility Type: A  
Type Description: Retail Station  
DEP CO: C  
Finaincial Responsibility: INSURANCE  
Insurance Company: IRONSHORE SPECIALTY INSURANCE CO  
Effective Date: 12/18/2015  
Expire Date: 12/18/2019  
Owner ID: 20385  
Onwer Name: 7-ELEVEN INC - GASOLINE COMP DEPT 0148  
Owner Address: PO BOX 711  
Owner Address2: ATTN: MGR-FL REGION GAS & ENVIRN COMPL  
Owner City,St,Zip: Dallas, TX 75221  
Contact: DAVID PETERSEN | MILEI AVILES | JENNIFER DART  
Resp Party Phone: 4074032995

Name: 7-ELEVEN FOOD STORE #32854  
Address: 9817 US HWY 301 S  
City,State,Zip: RIVERVIEW, FL 33569  
Region: 3  
Facility ID: 9802393  
Facility Phone: 4075322037  
Facility Status: OPEN  
Facility Type: A  
Type Description: Retail Station

Map ID  
 Direction  
 Distance  
 Elevation

MAP FINDINGS

Site

Database(s)

EDR ID Number  
 EPA ID Number

**7-ELEVEN FOOD STORE #32854 (Continued)**

**U003714692**

DEP CO: C  
 Financial Responsibility: INSURANCE  
 Insurance Company: IRONSHORE SPECIALTY INSURANCE CO  
 Effective Date: 12/18/2016  
 Expire Date: 12/18/2017  
 Owner ID: 20385  
 Owner Name: 7-ELEVEN INC - GASOLINE COMP DEPT 0148  
 Owner Address: PO BOX 711  
 Owner Address2: ATTN: MGR-FL REGION GAS & ENVIRN COMPL  
 Owner City,St,Zip: Dallas, TX 75221  
 Contact: DAVID PETERSEN | MILEI AVILES | JENNIFER DART  
 Resp Party Phone: 4074032995

Name: 7-ELEVEN FOOD STORE #32854  
 Address: 9817 US HWY 301 S  
 City,State,Zip: RIVERVIEW, FL 33569  
 Region: 3

Facility ID: 9802393  
 Facility Phone: 4075322037  
 Facility Status: OPEN  
 Facility Type: A  
 Type Description: Retail Station

DEP CO: C  
 Financial Responsibility: INSURANCE  
 Insurance Company: IRONSHORE SPECIALTY INSURANCE CO  
 Effective Date: 12/18/2019  
 Expire Date: 12/18/2021  
 Owner ID: 20385  
 Owner Name: 7-ELEVEN INC - GASOLINE COMP DEPT 0148  
 Owner Address: PO BOX 711  
 Owner Address2: ATTN: MGR-FL REGION GAS & ENVIRN COMPL  
 Owner City,St,Zip: Dallas, TX 75221  
 Contact: DAVID PETERSEN | MILEI AVILES | JENNIFER DART  
 Resp Party Phone: 4074032995

**E54**  
**ESE**  
 < 1/8  
 0.080 mi.  
 423 ft.

**7-ELEVEN FOOD STORE #32854**  
**9817 US HWY 301 S**  
**RIVERVIEW, FL**

**RGA LUST S115159543**  
**N/A**

**Relative:**  
**Higher**  
**Actual:**  
 39 ft.

RGA LUST:

2012	7-ELEVEN FOOD STORE #32854	9817 US HWY 301 S
2011	7-ELEVEN FOOD STORE #32854	9817 US HWY 301 S
2010	7-ELEVEN FOOD STORE #32854	9817 US HWY 301 S
2009	7-ELEVEN FOOD STORE #32854	9817 US HWY 301 S
2008	7-ELEVEN FOOD STORE #32854	9817 US HWY 301 S
2007	7-ELEVEN FOOD STORE #32854	9817 US HWY 301 S

**Site 8 of 9 in cluster E**

Map ID  
 Direction  
 Distance  
 Elevation

MAP FINDINGS

Site

Database(s)

EDR ID Number  
 EPA ID Number

**E55**  
**ESE**  
 < 1/8  
 0.080 mi.  
 423 ft.

**7-ELEVEN STORE NO. 32854**  
**9817 US HIGHWAY 301 S**  
**RIVERVIEW, FL 33569**  
 Site 9 of 9 in cluster E

**FINDS** 1011912655  
**ECHO** N/A

**Relative:**  
**Higher**  
  
**Actual:**  
 39 ft.

**FINDS:**  
 Registry ID: 110037315704

Click Here for FRS Facility Detail Report:  
 Environmental Interest/Information System:

US National Pollutant Discharge Elimination System (NPDES) module of the Compliance Information System (ICIS) tracks surface water permits issued under the Clean Water Act. Under NPDES, all facilities that discharge pollutants from any point source into waters of the United States are required to obtain a permit. The permit will likely contain limits on what can be discharged, impose monitoring and reporting requirements, and include other provisions to ensure that the discharge does not adversely affect water quality. Florida Environmental System Today Application (FIESTA) Data Maintenance (FDM) system maintains entity, environmental interest and affiliation data for the State of Florida.

Click this hyperlink while viewing on your computer to access additional FINDS: detail in the EDR Site Report.

**ECHO:**  
 Envid: 1011912655  
 Registry ID: 110037315704  
 DFR URL: <http://echo.epa.gov/detailed-facility-report?fid=110037315704>  
 Name: 7-ELEVEN STORE NO. 32854  
 Address: 9817 US HIGHWAY 301 S  
 City,State,Zip: RIVERVIEW, FL 33569

**F56**  
**ESE**  
 < 1/8  
 0.082 mi.  
 433 ft.

**MCDONALDS RIVERVIES**  
**9870 S US 301**  
**RIVERVIEW, FL 33578**  
 Site 7 of 7 in cluster F

**ASBESTOS** S120728178  
 N/A

**Relative:**  
**Higher**  
  
**Actual:**  
 41 ft.

**ASBESTOS:**  
 Name: MCDONALDS RIVERVIES  
 Address: 9870 S US 301  
 City,State,Zip: RIVERVIEW, FL 33578  
 Facility ID: AS05710787  
 Notification ID: 91329  
 Notification Type: COURTESY  
 Project Type: RENOVATION  
 Notification Status: REVIEWED  
 Site Name: MCDONALDS  
 Ordered Demolition?: Not reported  
 Annual Notification: Not reported  
 Owner Name: MCDONALDS CORP LLC  
 Contractor Name: VENTURE CONSTRUCTION COMPANY  
 Start Date: 03/06/2017  
 Finish Date: 04/30/2017  
 Cementitious RACM: Not reported  
 Cementitious SF: 0  
 Floor RACM: Not reported  
 Floor SF: 0

Map ID  
 Direction  
 Distance  
 Elevation

MAP FINDINGS

Site

Database(s)

EDR ID Number  
 EPA ID Number

**MCDONALDS RIVERVIES (Continued)**

**S120728178**

Pipe RACM:	Not reported
Pipe SF:	0
CF RACM:	0
Roof RACM:	Not reported
Roof SF:	0
Surface Mat RACM:	Not reported
Surface Mat SF:	0
Waste Disposal Site:	EQ FLORIDA, INC. WPF
Waste Disposal Address:	2002 N ORIENT RD
Waste Disposal City:	TAMPA
Waste Disposal State:	FL
Waste Disposal Zip:	33619
Transporter Name:	Not reported
Contractor is Transporter:	Y
Waste Disp ID:	44633
Waste Disp Source:	W
Transporter Address:	Not reported
Transporter City:	Not reported
Transporter State:	Not reported
Transporter Zip:	Not reported
Date Receive:	Not reported

**G57**  
**NE**  
 < 1/8  
 0.106 mi.  
 562 ft.

**LANDINGS AT ALAFIA**  
**9611 TOCOBAGA PLACE**  
**RIVERVIEW, FL**

**NPDES S121424050**  
**N/A**

**Site 1 of 3 in cluster G**

**Relative:**  
**Lower**  
  
**Actual:**  
**28 ft.**

**WASTEWATER:**

Name:	LANDINGS AT ALAFIA
Address:	9611 TOCOBAGA PLACE
City,State,Zip:	RIVERVIEW, FL
Facility ID:	FLR10RO84
Facility Type:	Construction Stormwater GP
Status:	Active - Existing, permitted facility/site for which effluent, reclaimed water or wastewater residual discharge into the environment and/or monitoring is taking place.
District Office:	TLST
NPDES Permitted Site:	Not reported
Environmental Interest:	Not reported
Owner Type:	Unknown
Permit Capacity:	Not reported
Party Name:	Brian Walsh, Vice President
Company Name:	Highland Holdings Inc
RP Address:	3020 S Florida Ave
RP Address 2:	Ste 101
RP City,Stat,Zip:	Lakeland FL 33803-4058
Telephone:	8636197103
Email:	B.walsh@highlandhomes.org
Issue Date:	01/26/2018
Effective Date:	01/26/2018
Expiration Date:	01/25/2023
DOC Description:	Generic Permit
Latitude Degrees:	27
Latitude Minutes:	51
Latitude Seconds:	31.80
Longitude Degrees:	82
Longitude Minutes:	19

Map ID  
Direction  
Distance  
Elevation

MAP FINDINGS

Site

Database(s)

EDR ID Number  
EPA ID Number

LANDINGS AT ALAFIA (Continued)

S121424050

Longitude Seconds: 52.27  
Treatment: Not reported  
Decode For Fstatus: Active

G58  
NE  
1/8-1/4  
0.136 mi.  
716 ft.

LANDINGS AT ALAFIA  
10450 GIBSONTON DR  
RIVERVIEW, FL  
Site 2 of 3 in cluster G

NPDES S118896064  
N/A

Relative:  
Lower  
Actual:  
26 ft.

WASTEWATER:  
Name: LANDINGS AT ALAFIA  
Address: 10450 GIBSONTON DR  
City,State,Zip: RIVERVIEW, FL  
Facility ID: FLR10QM83  
Facility Type: Construction Stormwater GP  
Status: Active - Existing, permitted facility/site for which effluent, reclaimed water or wastewater residual discharge into the environment and/or monitoring is taking place.  
  
District Office: TLST  
NPDES Permitted Site: Not reported  
Environmental Interest: Not reported  
Owner Type: Unknown  
Permit Capacity: Not reported  
Party Name: Christopher Defriese, PMTE  
Company Name: The Kearney Companies LLC  
RP Address: 9625 Wes Kearney Way  
RP Address 2: Not reported  
RP City,Stat,Zip: Riverview FL 33578-0506  
Telephone: Not reported  
Email: defriese@thekearneycompanies.com  
Issue Date: 10/15/2016  
Effective Date: 10/15/2016  
Expiration Date: 10/14/2021  
DOC Description: Generic Permit  
Latitude Degrees: 27  
Latitude Minutes: 51  
Latitude Seconds: 28  
Longitude Degrees: 82  
Longitude Minutes: 19  
Longitude Seconds: 53  
Treatment: Not reported  
Decode For Fstatus: Active

G59  
NE  
1/8-1/4  
0.136 mi.  
716 ft.

LANDINGS AT ALAFIA  
10450 GIBSONTON DR  
RIVERVIEW, FL 33578  
Site 3 of 3 in cluster G

FINDS 1022961712  
ECHO N/A

Relative:  
Lower  
Actual:  
26 ft.

FINDS:  
Registry ID: 110069995221

Click Here for FRS Facility Detail Report:  
Environmental Interest/Information System:  
US National Pollutant Discharge Elimination System (NPDES) module of



Map ID  
 Direction  
 Distance  
 Elevation

MAP FINDINGS

Site

Database(s)

EDR ID Number  
 EPA ID Number

**LANDINGS AT ALAFIA (Continued)**

**1022961712**

the Compliance Information System (ICIS) tracks surface water permits issued under the Clean Water Act. Under NPDES, all facilities that discharge pollutants from any point source into waters of the United States are required to obtain a permit. The permit will likely contain limits on what can be discharged, impose monitoring and reporting requirements, and include other provisions to ensure that the discharge does not adversely affect water quality.

[Click this hyperlink](#) while viewing on your computer to access additional FINDS: detail in the EDR Site Report.

**ECHO:**

Envid: 1022961712  
 Registry ID: 110069995221  
 DFR URL: <http://echo.epa.gov/detailed-facility-report?fid=110069995221>  
 Name: LANDINGS AT ALAFIA  
 Address: 10450 GIBSONTON DR  
 City,State,Zip: RIVERVIEW, FL 33578

**H60  
 SE  
 1/8-1/4  
 0.140 mi.  
 741 ft.**

**LOWES #1911  
 10425 GIBSONTON DR  
 RIVERVIEW, FL 33569**

**Financial Assurance  
 HW GEN  
 TIER 2**

**S107801307  
 N/A**

**Site 1 of 6 in cluster H**

**Relative:  
 Higher  
 Actual:  
 44 ft.**

**FL Financial Assurance 3:**

Name: LOWES #1911  
 Address: 10425 GIBSONTON DR  
 City,State,Zip: RIVERVIEW, FL 33569  
 Region: 3  
 Facility ID: 9807938  
 Facility Phone: 8133131424  
 Facility Status: OPEN  
 Facility Type: C  
 Type Description: Fuel user/Non-retail  
 DEP CO: P  
 Financial Responsibility: SURETY BOND  
 Insurance Company: TRAVELERS CASUALTY AND SURETY C  
 Effective Date: 04/05/2015  
 Expire Date: 04/05/2016  
 Owner ID: 13221  
 Owner Name: LOWES HOME IMPROVEMENT CENTER INC  
 Owner Address: 1000 LOWES BLVD  
 Owner Address2: Not reported  
 Owner City,St,Zip: Mooresville, NC 28117  
 Contact: ERIC SHEPHERD  
 Resp Party Phone: 7047584730

Name: LOWES #1911  
 Address: 10425 GIBSONTON DR  
 City,State,Zip: RIVERVIEW, FL 33569  
 Region: 3  
 Facility ID: 9807938  
 Facility Phone: 8133131424  
 Facility Status: OPEN  
 Facility Type: C  
 Type Description: Fuel user/Non-retail  
 DEP CO: P

Map ID  
Direction  
Distance  
Elevation

MAP FINDINGS

Site

Database(s)

EDR ID Number  
EPA ID Number

**LOWES #1911 (Continued)**

**S107801307**

Financial Responsibility: SURETY BOND  
Insurance Company: TRAVELERS CASUALTY AND SURETY C  
Effective Date: 04/05/2016  
Expire Date: 04/05/2017  
Owner ID: 13221  
Owner Name: LOWES HOME IMPROVEMENT CENTER INC  
Owner Address: 1000 LOWES BLVD  
Owner Address2: Not reported  
Owner City,St,Zip: Mooresville, NC 28117  
Contact: ERIC SHEPHERD  
Resp Party Phone: 7047584730

Name: LOWES #1911  
Address: 10425 GIBSONTON DR  
City,State,Zip: RIVERVIEW, FL 33569  
Region: 3  
Facility ID: 9807938  
Facility Phone: 8133131424  
Facility Status: OPEN  
Facility Type: C  
Type Description: Fuel user/Non-retail  
DEP CO: P

Financial Responsibility: SURETY BOND  
Insurance Company: TRAVELERS CASUALTY AND SURETY C  
Effective Date: 04/05/2017  
Expire Date: 04/05/2018  
Owner ID: 13221  
Owner Name: LOWES HOME IMPROVEMENT CENTER INC  
Owner Address: 1000 LOWES BLVD  
Owner Address2: Not reported  
Owner City,St,Zip: Mooresville, NC 28117  
Contact: ERIC SHEPHERD  
Resp Party Phone: 7047584730

Name: LOWES #1911  
Address: 10425 GIBSONTON DR  
City,State,Zip: RIVERVIEW, FL 33569  
Region: 3  
Facility ID: 9807938  
Facility Phone: 8133131424  
Facility Status: OPEN  
Facility Type: C  
Type Description: Fuel user/Non-retail  
DEP CO: P

Financial Responsibility: SURETY BOND  
Insurance Company: TRAVELERS CASUALTY AND SURETY C  
Effective Date: 04/05/2018  
Expire Date: 04/05/2019  
Owner ID: 13221  
Owner Name: LOWES HOME IMPROVEMENT CENTER INC  
Owner Address: 1000 LOWES BLVD  
Owner Address2: Not reported  
Owner City,St,Zip: Mooresville, NC 28117  
Contact: ERIC SHEPHERD  
Resp Party Phone: 7047584730

Name: LOWES #1911

Map ID  
Direction  
Distance  
Elevation

MAP FINDINGS

Site

Database(s)

EDR ID Number  
EPA ID Number

**LOWES #1911 (Continued)**

**S107801307**

Address: 10425 GIBSONTON DR  
City,State,Zip: RIVERVIEW, FL 33569  
Region: 3  
Facility ID: 9807938  
Facility Phone: 8133131424  
Facility Status: OPEN  
Facility Type: C  
Type Description: Fuel user/Non-retail  
DEP CO: P  
Financial Responsibility: SURETY BOND  
Insurance Company: TRAVELERS CASUALTY AND SURETY C  
Effective Date: 04/05/2019  
Expire Date: 04/05/2020  
Owner ID: 13221  
Owner Name: LOWES HOME IMPROVEMENT CENTER INC  
Owner Address: 1000 LOWES BLVD  
Owner Address2: Not reported  
Owner City,St,Zip: Mooresville, NC 28117  
Contact: ERIC SHEPHERD  
Resp Party Phone: 7047584730

Name: LOWES #1911  
Address: 10425 GIBSONTON DR  
City,State,Zip: RIVERVIEW, FL 33569  
Region: 3  
Facility ID: 9807938  
Facility Phone: 8133131424  
Facility Status: OPEN  
Facility Type: C  
Type Description: Fuel user/Non-retail  
DEP CO: P  
Financial Responsibility: SURETY BOND  
Insurance Company: TRAVELERS CASUALTY AND SURETY C  
Effective Date: 04/05/2020  
Expire Date: 04/05/2021  
Owner ID: 13221  
Owner Name: LOWES HOME IMPROVEMENT CENTER INC  
Owner Address: 1000 LOWES BLVD  
Owner Address2: Not reported  
Owner City,St,Zip: Mooresville, NC 28117  
Contact: ERIC SHEPHERD  
Resp Party Phone: 7047584730

Name: LOWES #1911  
Address: 10425 GIBSONTON DR  
City,State,Zip: RIVERVIEW, FL 33569  
Region: 3  
Facility ID: 9807938  
Facility Phone: 8133131424  
Facility Status: OPEN  
Facility Type: C  
Type Description: Fuel user/Non-retail  
DEP CO: P  
Financial Responsibility: SURETY BOND  
Insurance Company: Not reported  
Effective Date: 04/05/2009  
Expire Date: 04/05/2010

Map ID  
Direction  
Distance  
Elevation

MAP FINDINGS

Site

Database(s)

EDR ID Number  
EPA ID Number

**LOWES #1911 (Continued)**

**S107801307**

Owner ID: 13221  
Owner Name: LOWES HOME IMPROVEMENT CENTER INC  
Owner Address: 1000 LOWES BLVD  
Owner Address2: Not reported  
Owner City,St,Zip: Mooresville, NC 28117  
Contact: ERIC SHEPHERD  
Resp Party Phone: 7047584730

Name: LOWES #1911  
Address: 10425 GIBSONTON DR  
City,State,Zip: RIVERVIEW, FL 33569  
Region: 3  
Facility ID: 9807938  
Facility Phone: 8133131424  
Facility Status: OPEN  
Facility Type: C  
Type Description: Fuel user/Non-retail  
DEP CO: P  
Financial Responsibility: SURETY BOND  
Insurance Company: Not reported  
Effective Date: 04/05/2010  
Expire Date: 04/05/2011

Owner ID: 13221  
Owner Name: LOWES HOME IMPROVEMENT CENTER INC  
Owner Address: 1000 LOWES BLVD  
Owner Address2: Not reported  
Owner City,St,Zip: Mooresville, NC 28117  
Contact: ERIC SHEPHERD  
Resp Party Phone: 7047584730

Name: LOWES #1911  
Address: 10425 GIBSONTON DR  
City,State,Zip: RIVERVIEW, FL 33569  
Region: 3  
Facility ID: 9807938  
Facility Phone: 8133131424  
Facility Status: OPEN  
Facility Type: C  
Type Description: Fuel user/Non-retail  
DEP CO: P  
Financial Responsibility: SURETY BOND  
Insurance Company: Not reported  
Effective Date: 04/05/2011  
Expire Date: 04/05/2012

Owner ID: 13221  
Owner Name: LOWES HOME IMPROVEMENT CENTER INC  
Owner Address: 1000 LOWES BLVD  
Owner Address2: Not reported  
Owner City,St,Zip: Mooresville, NC 28117  
Contact: ERIC SHEPHERD  
Resp Party Phone: 7047584730

Name: LOWES #1911  
Address: 10425 GIBSONTON DR  
City,State,Zip: RIVERVIEW, FL 33569  
Region: 3  
Facility ID: 9807938

Map ID  
Direction  
Distance  
Elevation

MAP FINDINGS

Site

Database(s)

EDR ID Number  
EPA ID Number

**LOWES #1911 (Continued)**

**S107801307**

Facility Phone: 8133131424  
Facility Status: OPEN  
Facility Type: C  
Type Description: Fuel user/Non-retail  
DEP CO: P  
Financial Responsibility: SURETY BOND  
Insurance Company: Not reported  
Effective Date: 04/05/2013  
Expire Date: 04/05/2014  
Owner ID: 13221  
Owner Name: LOWES HOME IMPROVEMENT CENTER INC  
Owner Address: 1000 LOWES BLVD  
Owner Address2: Not reported  
Owner City,St,Zip: Mooresville, NC 28117  
Contact: ERIC SHEPHERD  
Resp Party Phone: 7047584730

Name: LOWES #1911  
Address: 10425 GIBSONTON DR  
City,State,Zip: RIVERVIEW, FL 33569  
Region: 3  
Facility ID: 9807938  
Facility Phone: 8133131424  
Facility Status: OPEN  
Facility Type: C  
Type Description: Fuel user/Non-retail  
DEP CO: P  
Financial Responsibility: SURETY BOND  
Insurance Company: Not reported  
Effective Date: 04/05/2014  
Expire Date: 04/05/2015  
Owner ID: 13221  
Owner Name: LOWES HOME IMPROVEMENT CENTER INC  
Owner Address: 1000 LOWES BLVD  
Owner Address2: Not reported  
Owner City,St,Zip: Mooresville, NC 28117  
Contact: ERIC SHEPHERD  
Resp Party Phone: 7047584730

**HW GEN:**

Site ID: 4075  
Name: LOWES OF RIVERVIEW FL #1911  
Address: 10425 GIBSONTON DR  
City,State,Zip: RIVERVIEW, FL 33578 5427  
Type: Small  
Handler ID: FLR000228536  
Office: SWD  
Notified Date: 09/28/2018  
Last Inspection Date: 06/19/2020  
Facility Installation: SQG-CEI  
Object ID: 2468  
Documents: <https://prodenv.dep.state.fl.us/DepNexus/public/electronic-documents/FLR000228536/facility!search>

**TIER 2:**

Name: LOWES OF RIVERVIEW - FL - 1911

Map ID  
Direction  
Distance  
Elevation

MAP FINDINGS

Site

Database(s)

EDR ID Number  
EPA ID Number

**LOWES #1911 (Continued)**

**S107801307**

Address: 10425 GIBSONTON DRIVE  
City,State,Zip: RIVERVIEW, FL 33578  
  
Year: 2020  
Facility Id: 6823806  
Active Date: Not reported  
Inactive Date: Not reported  
Sale Pending: Not reported  
Original Date: Not reported  
PLOT Source: Not reported  
Latitude: Not reported  
Longitude: Not reported  
LEPC District: Not reported  
Counties: Not reported  
SERC: Not reported  
Program Level: Not reported  
PRIME: Not reported  
SIC Code: Not reported  
SIC Code 2: Not reported  
NAICS Code: 444110  
Last Modified Date: 02/12/2021  
First Submit Date: 02/12/2021  
Data Submitted By: Bobbi Tenborg, HAZMAT Manager  
Company Name: Lowe's Home Centers, LLC  
Comments: Not reported

Contact:

Contact ID: Not reported  
Year: 2020  
Facility Id: 6823806  
Contact Type: Owner / Operator  
Contact Name: Lowe's Home Centers, LLC  
Contact Title: Not reported  
Contact Phone: 888-429-6281  
Contact 24Hr Phone: Not reported  
Contact Telephone 2: 704-758-2955  
Contact Telephone 3: Not reported  
Contact Telephone 4: Not reported  
Contact Telephone 5: Not reported  
Contact Telephone 6: Not reported  
Contact Email: Bobbi.L.Tenborg@lowes.com

Name: LOWES OF RIVERVIEW - FL - 1911  
Address: 10425 GIBSONTON DRIVE  
City,State,Zip: RIVERVIEW, FL 33578  
  
Year: 2019  
Facility Id: 6646024  
Active Date: Not reported  
Inactive Date: Not reported  
Sale Pending: Not reported  
Original Date: Not reported  
PLOT Source: Not reported  
Latitude: Not reported  
Longitude: Not reported  
LEPC District: Not reported



Map ID  
Direction  
Distance  
Elevation

MAP FINDINGS

Site

Database(s)

EDR ID Number  
EPA ID Number

**LOWES #1911 (Continued)**

**S107801307**

Counties: Not reported  
SERC: Not reported  
Program Level: Not reported  
PRIME: Not reported  
SIC Code: Not reported  
SIC Code 2: Not reported  
NAICS Code: 444110  
Last Modified Date: 02/05/2020  
First Submit Date: 02/05/2020  
Data Submitted By: Bobbi Tenborg, HAZMAT Manager  
Company Name: Lowe's Home Centers, LLC  
Comments: Not reported

**Contact:**

Contact ID: Not reported  
Year: 2019  
Facility Id: 6646024  
Contact Type: Owner / Operator  
Contact Name: Lowe's Home Centers, LLC  
Contact Title: Not reported  
Contact Phone: 888-429-6281  
Contact 24Hr Phone: Not reported  
Contact Telephone 2: 704-758-2955  
Contact Telephone 3: Not reported  
Contact Telephone 4: Not reported  
Contact Telephone 5: Not reported  
Contact Telephone 6: Not reported  
Contact Email: Bobbi.L.Tenborg@lowes.com

Name: LOWES OF RIVERVIEW - FL - 1911  
Address: 10425 GIBSONTON DRIVE  
City,State,Zip: RIVERVIEW, FL 33578

Year: 2018  
Facility Id: 6386792  
Active Date: Not reported  
Inactive Date: Not reported  
Sale Pending: Not reported  
Original Date: Not reported  
PLOT Source: Not reported  
Latitude: Not reported  
Longitude: Not reported  
LEPC District: Not reported  
Counties: Not reported  
SERC: Not reported  
Program Level: Not reported  
PRIME: Not reported  
SIC Code: Not reported  
SIC Code 2: Not reported  
NAICS Code: 444110  
Last Modified Date: 02/12/2019  
First Submit Date: 02/12/2019  
Data Submitted By: Bobbi Tenborg, HAZMAT Manager  
Company Name: Lowe's Home Centers, LLC  
Comments: Not reported

Map ID  
Direction  
Distance  
Elevation

MAP FINDINGS

Site

Database(s)

EDR ID Number  
EPA ID Number

**LOWES #1911 (Continued)**

**S107801307**

Contact:  
Contact ID: Not reported  
Year: 2018  
Facility Id: 6386792  
Contact Type: Owner / Operator  
Contact Name: Lowe's Home Centers, LLC  
Contact Title: Not reported  
Contact Phone: 888-429-6281  
Contact 24Hr Phone: Not reported  
Contact Telephone 2: 336-658-4000  
Contact Telephone 3: Not reported  
Contact Telephone 4: Not reported  
Contact Telephone 5: Not reported  
Contact Telephone 6: Not reported  
Contact Email: Bobbi.L.Tenborg@lowes.com

Name: LOWES OF RIVERVIEW - FL - 1911  
Address: 10425 GIBSONTON DRIVE  
City,State,Zip: RIVERVIEW, FL 33578

Year: 2017  
Facility Id: 6089716  
Active Date: Not reported  
Inactive Date: Not reported  
Sale Pending: Not reported  
Original Date: Not reported  
PLOT Source: Not reported  
Latitude: Not reported  
Longitude: Not reported  
LEPC District: Not reported  
Counties: Not reported  
SERC: Not reported  
Program Level: Not reported  
PRIME: Not reported  
SIC Code: Not reported  
SIC Code 2: Not reported  
NAICS Code: 444110  
Last Modified Date: 02/15/2018  
First Submit Date: 02/15/2018  
Data Submitted By: Bobbi Tenborg, HAZMAT Manager  
Company Name: Lowe's Home Centers, LLC  
Comments: Not reported

Contact:  
Contact ID: Not reported  
Year: 2017  
Facility Id: 6089716  
Contact Type: Emergency Contact  
Contact Name: Lowes HAZMAT Support Line  
Contact Title: Not reported  
Contact Phone: 888-429-6281  
Contact 24Hr Phone: Not reported  
Contact Telephone 2: 813-313-1424  
Contact Telephone 3: 888-429-6281  
Contact Telephone 4: 704-758-2955

Map ID  
Direction  
Distance  
Elevation

MAP FINDINGS

Site

Database(s)

EDR ID Number  
EPA ID Number

**LOWES #1911 (Continued)**

**S107801307**

Contact Telephone 5: 888-429-6281  
Contact Telephone 6: 336-658-4000  
Contact Email: Bobbi.L.Tenborg@lowes.com

Name: LOWES OF RIVERVIEW - FL - 1911  
Address: 10425 GIBSONTON DRIVE  
City,State,Zip: RIVERVIEW, FL 33578

Year: 2016  
Facility Id: 5832759  
Active Date: Not reported  
Inactive Date: Not reported  
Sale Pending: Not reported  
Original Date: Not reported  
PLOT Source: Not reported  
Latitude: Not reported  
Longitude: Not reported  
LEPC District: Not reported  
Counties: Not reported  
SERC: Not reported  
Program Level: Not reported  
PRIME: Not reported  
SIC Code: Not reported  
SIC Code 2: Not reported  
NAICS Code: 444110  
Last Modified Date: 02/09/2017  
First Submit Date: 02/09/2017  
Data Submitted By: Bobbi Tenborg, HAZMAT Manager  
Company Name: Lowe's Home Centers, LLC  
Comments: Not reported

Contact:  
Contact ID: Not reported  
Year: 2016  
Facility Id: 5832759  
Contact Type: Emergency Contact  
Contact Name: Lowes HAZMAT Support Line  
Contact Title: Not reported  
Contact Phone: 888-429-6281  
Contact 24Hr Phone: Not reported  
Contact Telephone 2: 813-313-1424  
Contact Telephone 3: 888-429-6281  
Contact Telephone 4: 704-758-2955  
Contact Telephone 5: 8884296281  
Contact Telephone 6: 336-658-4000  
Contact Email: Bobbi.L.Tenborg@lowes.com

Name: LOWES OF RIVERVIEW - FL - 1911  
Address: 10425 GIBSONTON DRIVE  
City,State,Zip: RIVERVIEW, FL 33578

Year: 2015  
Facility Id: 5398914  
Active Date: Not reported

Map ID  
Direction  
Distance  
Elevation

MAP FINDINGS

Site

Database(s)

EDR ID Number  
EPA ID Number

**LOWES #1911 (Continued)**

**S107801307**

Inactive Date: Not reported  
Sale Pending: Not reported  
Original Date: Not reported  
PLOT Source: Not reported  
Latitude: 27.854557  
Longitude: -82.32902  
LEPC District: Not reported  
Counties: Not reported  
SERC: Not reported  
Program Level: Not reported  
PRIME: Not reported  
SIC Code: Not reported  
SIC Code 2: Not reported  
NAICS Code: 444110  
Last Modified Date: 02/17/2016  
First Submit Date: 02/17/2016  
Data Submitted By: Robert Gass, HAZMAT Manager  
Company Name: Lowe's Home Centers, LLC  
Comments: Not reported

Contact:

Contact ID: Not reported  
Year: 2015  
Facility Id: 5398914  
Contact Type: Emergency Contact  
Contact Name: NA Lowes HAZMAT Support Line  
Contact Title: Not reported  
Contact Phone: 888-429-6281  
Contact 24Hr Phone: Not reported  
Contact Telephone 2: 813-313-1424  
Contact Telephone 3: 888-429-6281  
Contact Telephone 4: 7047586033  
Contact Telephone 5: 8884296281  
Contact Telephone 6: 7047586033  
Contact Email: Robert.A.Gass@Lowe.com

Name: LOWES OF RIVERVIEW - FL - 1911  
Address: 10425 GIBSONTON DRIVE  
City,State,Zip: RIVERVIEW, FL 33578

Year: 2014  
Facility Id: 5008973  
Active Date: Not reported  
Inactive Date: Not reported  
Sale Pending: Not reported  
Original Date: Not reported  
PLOT Source: Not reported  
Latitude: 27.854557  
Longitude: -82.32902  
LEPC District: Not reported  
Counties: Not reported  
SERC: Not reported  
Program Level: Not reported  
PRIME: Not reported  
SIC Code: Not reported  
SIC Code 2: Not reported

Map ID  
Direction  
Distance  
Elevation

MAP FINDINGS

Site

Database(s)

EDR ID Number  
EPA ID Number

**LOWES #1911 (Continued)**

**S107801307**

NAICS Code: 444110  
Last Modified Date: 02/25/2015  
First Submit Date: 02/25/2015  
Data Submitted By: John Nash, Tier II Consultant  
Company Name: Lowe's Home Centers, LLC  
Comments: Not reported

Contact:  
Contact ID: Not reported  
Year: 2014  
Facility Id: 5008973  
Contact Type: Emergency Contact  
Contact Name: Varies by Shift  
Contact Title: Not reported  
Contact Phone: 888-429-6281  
Contact 24Hr Phone: Not reported  
Contact Telephone 2: 813-313-1424  
Contact Telephone 3: Not reported  
Contact Telephone 4: Not reported  
Contact Telephone 5: Not reported  
Contact Telephone 6: Not reported  
Contact Email: Robert.A.Gass@Lowe.com

Name: LOWES OF RIVERVIEW - FL - 1911  
Address: 10425 GIBSONTON DRIVE  
City,State,Zip: RIVERVIEW, FL 33578

Year: 2013  
Facility Id: 4558494  
Active Date: Not reported  
Inactive Date: Not reported  
Sale Pending: Not reported  
Original Date: Not reported  
PLOT Source: Not reported  
Latitude: 27.854557  
Longitude: -82.32902  
LEPC District: Not reported  
Counties: Not reported  
SERC: Not reported  
Program Level: Not reported  
PRIME: Not reported  
SIC Code: Not reported  
SIC Code 2: Not reported  
NAICS Code: 444110  
Last Modified Date: 02/27/2014  
First Submit Date: 02/27/2014  
Data Submitted By: Rob Gass, HAZMAT Manager  
Company Name: Lowe's Home Centers, LLC  
Comments: Not reported

Contact:  
Contact ID: Not reported  
Year: 2013  
Facility Id: 4558494  
Contact Type: Emergency Contact  
Contact Name: Varies by Shift

Map ID  
Direction  
Distance  
Elevation

MAP FINDINGS

Site

Database(s)

EDR ID Number  
EPA ID Number

**LOWES #1911 (Continued)**

**S107801307**

Contact Title: Not reported  
Contact Phone: 888-429-6281  
Contact 24Hr Phone: Not reported  
Contact Telephone 2: 813-313-1424  
Contact Telephone 3: Not reported  
Contact Telephone 4: Not reported  
Contact Telephone 5: Not reported  
Contact Telephone 6: Not reported  
Contact Email: Robert.A.Gass@Lowe.com

Name: LOWES OF RIVERVIEW - FL - 1911  
Address: 10425 GIBSONTON DRIVE  
City,State,Zip: RIVERVIEW, FL 33578

Year: 2012  
Facility Id: 4053001  
Active Date: Not reported  
Inactive Date: Not reported  
Sale Pending: Not reported  
Original Date: Not reported  
PLOT Source: Not reported  
Latitude: 27.854029  
Longitude: -82.330347  
LEPC District: Not reported  
Counties: Not reported  
SERC: Not reported  
Program Level: Not reported  
PRIME: Not reported  
SIC Code: Not reported  
SIC Code 2: Not reported  
NAICS Code: 444110  
Last Modified Date: 02/20/2013  
First Submit Date: 02/20/2013  
Data Submitted By: Rob Gass, HAZMAT Manager  
Company Name: LOWES HOME CENTERS INC  
Comments: Not reported

Contact:  
Contact ID: Not reported  
Year: 2012  
Facility Id: 4053001  
Contact Type: Regulatory Point of Contact  
Contact Name: Robert Gass  
Contact Title: Not reported  
Contact Phone: Not reported  
Contact 24Hr Phone: Not reported  
Contact Telephone 2: Not reported  
Contact Telephone 3: Not reported  
Contact Telephone 4: Not reported  
Contact Telephone 5: Not reported  
Contact Telephone 6: Not reported  
Contact Email: Robert.A.Gass@Lowe.com

Contact ID: Not reported  
Year: 2012  
Facility Id: 4053001



Map ID  
Direction  
Distance  
Elevation

MAP FINDINGS

Site

Database(s)

EDR ID Number  
EPA ID Number

**LOWES #1911 (Continued)**

**S107801307**

Contact Type: Emergency Contact  
Contact Name: Varies by Shift  
Contact Title: Not reported  
Contact Phone: 813-313-1424  
Contact 24Hr Phone: Not reported  
Contact Telephone 2: 888-429-6281  
Contact Telephone 3: Not reported  
Contact Telephone 4: Not reported  
Contact Telephone 5: Not reported  
Contact Telephone 6: Not reported  
Contact Email: Robert.A.Gass@Lowe.com

Contact ID: Not reported  
Year: 2012  
Facility Id: 4053001  
Contact Type: Owner / Operator  
Contact Name: Lowe's Home Centers, Inc.  
Contact Title: Not reported  
Contact Phone: Not reported  
Contact 24Hr Phone: Not reported  
Contact Telephone 2: Not reported  
Contact Telephone 3: Not reported  
Contact Telephone 4: Not reported  
Contact Telephone 5: Not reported  
Contact Telephone 6: Not reported  
Contact Email: Robert.A.Gass@Lowe.com

Name: LOWES OF RIVERVIEW - FL - 1911  
Address: 10425 GIBSONTON DRIVE  
City,State,Zip: RIVERVIEW, FL 33578

Year: 2011  
Facility Id: 3987487  
Active Date: Not reported  
Inactive Date: Not reported  
Sale Pending: Not reported  
Original Date: Not reported  
PLOT Source: Not reported  
Latitude: 27.854029  
Longitude: -82.330347  
LEPC District: Not reported  
Counties: Not reported  
SERC: Not reported  
Program Level: Not reported  
PRIME: Not reported  
SIC Code: Not reported  
SIC Code 2: Not reported  
NAICS Code: Not reported  
Last Modified Date: 11/12/2012  
First Submit Date: 11/09/2012  
Data Submitted By: Florida Division of Emergency Management  
Company Name: LOWES HOME CENTERS INC  
Comments: Not reported

Contact:  
Contact ID: Not reported

Map ID  
Direction  
Distance  
Elevation

MAP FINDINGS

Site

Database(s)

EDR ID Number  
EPA ID Number

**LOWES #1911 (Continued)**

**S107801307**

Year: 2011  
Facility Id: 3987487  
Contact Type: Tier II Emergency 24 Hour Contact  
Contact Name: 24 Hour Emergency Contact Emergency Spill Contact  
Contact Title: Not reported  
Contact Phone: 888-429-6281  
Contact 24Hr Phone: Not reported  
Contact Telephone 2: Not reported  
Contact Telephone 3: Not reported  
Contact Telephone 4: Not reported  
Contact Telephone 5: Not reported  
Contact Telephone 6: Not reported  
Contact Email: Not reported

Contact ID: Not reported  
Year: 2011  
Facility Id: 3987487  
Contact Type: Tier II Secondary 24 Hour Contact  
Contact Name: Varies Varies - Store Manager  
Contact Title: Not reported  
Contact Phone: 813-313-1424  
Contact 24Hr Phone: Not reported  
Contact Telephone 2: Not reported  
Contact Telephone 3: Not reported  
Contact Telephone 4: Not reported  
Contact Telephone 5: Not reported  
Contact Telephone 6: Not reported  
Contact Email: Not reported

Contact ID: Not reported  
Year: 2011  
Facility Id: 3987487  
Contact Type: Tier II Emergency Contact  
Contact Name: Varies Varies - Store Manager  
Contact Title: Not reported  
Contact Phone: 813-313-1424  
Contact 24Hr Phone: Not reported  
Contact Telephone 2: Not reported  
Contact Telephone 3: Not reported  
Contact Telephone 4: Not reported  
Contact Telephone 5: Not reported  
Contact Telephone 6: Not reported  
Contact Email: Not reported

Contact ID: Not reported  
Year: 2011  
Facility Id: 3987487  
Contact Type: Tier II Secondary Contact  
Contact Name: Varies Varies - Manager on Duty  
Contact Title: Not reported  
Contact Phone: 813-313-1424  
Contact 24Hr Phone: Not reported  
Contact Telephone 2: Not reported  
Contact Telephone 3: Not reported  
Contact Telephone 4: Not reported  
Contact Telephone 5: Not reported  
Contact Telephone 6: Not reported

Map ID  
Direction  
Distance  
Elevation

MAP FINDINGS

Site

Database(s)

EDR ID Number  
EPA ID Number

**LOWES #1911 (Continued)**

**S107801307**

Contact Email: Not reported  
  
Contact ID: Not reported  
Year: 2011  
Facility Id: 3987487  
Contact Type: Regulatory Contact  
Contact Name: Rob Gass  
Contact Title: Not reported  
Contact Phone: 336-658-4000  
Contact 24Hr Phone: Not reported  
Contact Telephone 2: Not reported  
Contact Telephone 3: Not reported  
Contact Telephone 4: Not reported  
Contact Telephone 5: Not reported  
Contact Telephone 6: Not reported  
Contact Email: robert.a.gass@lowes.com

[Click this hyperlink](#) while viewing on your computer to access 2 additional FL\_TIER2: record(s) in the EDR Site Report.

**H61  
SE  
1/8-1/4  
0.140 mi.  
741 ft.**

**LOWES #1911  
10425 GIBSONTON DR  
RIVERVIEW, FL 33569  
  
Site 2 of 6 in cluster H**

**AST U004030238  
N/A**

**Relative:  
Higher  
  
Actual:  
44 ft.**

AST:  
Facility ID: 9807938  
Name: LOWES #1911  
Address: 10425 GIBSONTON DR  
City, State, Zip: RIVERVIEW, FL 33569  
Facility Phone: 8133131424  
Facility Status: OPEN  
Facility Type: C  
Type Description: Fuel user/Non-retail  
Depco: P  
Region: STATE  
Positioning Method: Not reported  
Latitude/Longitude: Not reported  
  
Tank:  
Tank ID: 1  
Tank Capacity: 1500  
Tank Location: ABOVEGROUND  
Tank Status: U  
Status Date: 12/01/2005  
Install Date: 12/1/2005  
Substance: G  
Content Description: Emerg Generator Diesel  
Vessel Indicator: TANK  
DEP Contractor: P  
  
Piping:  
Tank ID: 1  
Piping Category: Z  
Piping Description: DEP approved piping

Map ID  
Direction  
Distance  
Elevation

MAP FINDINGS

Site

Database(s)

EDR ID Number  
EPA ID Number

**LOWES #1911 (Continued)**

**U004030238**

Tank ID: 1  
Piping Category: A  
Piping Description: Abv, no soil contact

Tank ID: 1  
Piping Category: I  
Piping Description: Suction piping system

Monitoring:

Tank ID: 1  
Petro Monitoring Category: 1  
Monitoring Description: Continuous electronic sensing

Tank ID: 1  
Petro Monitoring Category: Q  
Monitoring Description: Visual inspection of ASTs

Tank ID: 1  
Petro Monitoring Category: F  
Monitoring Description: Monitor dbl wall tank space

Owner:

Owner ID: 13221  
Owner Name: LOWES HOME IMPROVEMENT CENTER INC  
Owner Address: 1000 LOWES BLVD  
Owner Address 2: Not reported  
Owner City,State,Zip: Mooresville, NC 28117  
Owner Contact: ERIC SHEPHERD  
Owner Phone: 7047584730

Construction:

Tank ID: 1  
Construction Category: C  
Construction Description: Steel

Tank ID: 1  
Construction Category: I  
Construction Description: Double wall

Tank ID: 1  
Construction Category: O  
Construction Description: Tight fill

Tank ID: 1  
Construction Category: P  
Construction Description: Level gauges/alarms

Tank ID: 1  
Construction Category: M  
Construction Description: Spill containment bucket

MAP FINDINGS

Map ID  
Direction  
Distance  
Elevation

Site

Database(s)

EDR ID Number  
EPA ID Number

**H62**  
**SE**  
**1/8-1/4**  
**0.140 mi.**  
**741 ft.**

**LOWES OF RIVERVIEW FL #1911**  
**10425 GIBSONTON DRIVE**  
**RIVERVIEW, FL 33578**

**Site 3 of 6 in cluster H**

**FINDS 1024596016**  
**ECHO N/A**

**Relative:**  
**Higher**

**FINDS:**  
Registry ID: 110061294371

**Actual:**  
**44 ft.**

Click Here for FRS Facility Detail Report:

Environmental Interest/Information System:

RCRAInfo is a national information system that supports the Resource Conservation and Recovery Act (RCRA) program through the tracking of events and activities related to facilities that generate, transport, and treat, store, or dispose of hazardous waste. RCRAInfo allows RCRA program staff to track the notification, permit, compliance, and corrective action activities required under RCRA.

Click this hyperlink while viewing on your computer to access additional FINDS: detail in the EDR Site Report.

**ECHO:**

Envid: 1024596016  
Registry ID: 110061294371  
DFR URL: <http://echo.epa.gov/detailed-facility-report?fid=110061294371>  
Name: LOWES OF RIVERVIEW FL #1911  
Address: 10425 GIBSONTON DRIVE  
City,State,Zip: RIVERVIEW, FL 33578

**H63**  
**SE**  
**1/8-1/4**  
**0.140 mi.**  
**741 ft.**

**DAIRY QUEEN RIVERVIEW**  
**10425 GIBSONTON DR**  
**RIVERVIEW, FL 33578**

**Site 4 of 6 in cluster H**

**FINDS 1010496518**  
**ECHO N/A**

**Relative:**  
**Higher**

**FINDS:**  
Registry ID: 110032762543

**Actual:**  
**44 ft.**

Click Here for FRS Facility Detail Report:

Environmental Interest/Information System:

US National Pollutant Discharge Elimination System (NPDES) module of the Compliance Information System (ICIS) tracks surface water permits issued under the Clean Water Act. Under NPDES, all facilities that discharge pollutants from any point source into waters of the United States are required to obtain a permit. The permit will likely contain limits on what can be discharged, impose monitoring and reporting requirements, and include other provisions to ensure that the discharge does not adversely affect water quality.

Florida Environmental System Today Application (FIESTA) Data Maintenance (FDM) system maintains entity, environmental interest and affiliation data for the State of Florida.

Click this hyperlink while viewing on your computer to access additional FINDS: detail in the EDR Site Report.

**ECHO:**

Envid: 1010496518  
Registry ID: 110032762543  
DFR URL: <http://echo.epa.gov/detailed-facility-report?fid=110032762543>  
Name: DAIRY QUEEN RIVERVIEW

Map ID  
 Direction  
 Distance  
 Elevation

MAP FINDINGS

Site

Database(s)

EDR ID Number  
 EPA ID Number

**DAIRY QUEEN RIVERVIEW (Continued)**

**1010496518**

Address: 10425 GIBSONTON DR  
 City,State,Zip: RIVERVIEW, FL 33578

**H64  
 SE  
 1/8-1/4  
 0.140 mi.  
 741 ft.**

**LOWES OF RIVERVIEW FL #1911  
 10425 GIBSONTON DR  
 RIVERVIEW, FL 33578**

**RCRA-SQG 1024878776  
 FLR000228536**

**Site 5 of 6 in cluster H**

**Relative:  
 Higher  
 Actual:  
 44 ft.**

RCRA-SQG:  
 Date Form Received by Agency: 20200619  
 Handler Name: LOWES OF RIVERVIEW FL #1911  
 Handler Address: 10425 GIBSONTON DR  
 Handler City,State,Zip: RIVERVIEW, FL 33578-5427  
 EPA ID: FLR000228536  
 Contact Name: BOBBI TENBORG  
 Contact Address: 1000 LOWES BLVD MS A3WLP  
 Contact City,State,Zip: MOORESVILLE, NC 28117-0000  
 Contact Telephone: 704-758-2955  
 Contact Fax: Not reported  
 Contact Email: BOBBI.I.TENBORG@LOWES.COM  
 Contact Title: ENV COMPLIANCE SUPERVISOR  
 EPA Region: 04  
 Land Type: Private  
 Federal Waste Generator Description: Small Quantity Generator  
 Non-Notifier: Not reported  
 Biennial Report Cycle: Not reported  
 Accessibility: Not reported  
 Active Site Indicator: Handler Activities  
 State District Owner: FL  
 State District: SW  
 Mailing Address: 10425 GIBSONTON DR  
 Mailing City,State,Zip: RIVERVIEW, FL 33578-5427  
 Owner Name: LOWE'S HOME CENTER, LLC  
 Owner Type: Private  
 Operator Name: LOWE'S HOME CENTER, LLC  
 Operator Type: Private  
 Short-Term Generator Activity: No  
 Importer Activity: No  
 Mixed Waste Generator: No  
 Transporter Activity: No  
 Transfer Facility Activity: No  
 Recycler Activity with Storage: No  
 Small Quantity On-Site Burner Exemption: No  
 Smelting Melting and Refining Furnace Exemption: No  
 Underground Injection Control: No  
 Off-Site Waste Receipt: No  
 Universal Waste Indicator: No  
 Universal Waste Destination Facility: No  
 Federal Universal Waste: No  
 Active Site Fed-Reg Treatment Storage and Disposal Facility: Not reported  
 Active Site Converter Treatment storage and Disposal Facility: Not reported  
 Active Site State-Reg Treatment Storage and Disposal Facility: Not reported  
 Active Site State-Reg Handler: ---  
 Federal Facility Indicator: Not reported  
 Hazardous Secondary Material Indicator: N  
 Sub-Part K Indicator: Not reported  
 Commercial TSD Indicator: No



Map ID  
Direction  
Distance  
Elevation

MAP FINDINGS

Site

Database(s)

EDR ID Number  
EPA ID Number

**LOWES OF RIVERVIEW FL #1911 (Continued)**

**1024878776**

Treatment Storage and Disposal Type:	Not reported
2018 GPRA Permit Baseline:	Not on the Baseline
2018 GPRA Renewals Baseline:	Not on the Baseline
Permit Renewals Workload Universe:	Not reported
Permit Workload Universe:	Not reported
Permit Progress Universe:	Not reported
Post-Closure Workload Universe:	Not reported
Closure Workload Universe:	Not reported
202 GPRA Corrective Action Baseline:	No
Corrective Action Workload Universe:	No
Subject to Corrective Action Universe:	No
Non-TSDFs Where RCRA CA has Been Imposed Universe:	No
TSDFs Potentially Subject to CA Under 3004 (u)/(v) Universe:	No
TSDFs Only Subject to CA under Discretionary Auth Universe:	No
Corrective Action Priority Ranking:	No NCAPS ranking
Environmental Control Indicator:	No
Institutional Control Indicator:	No
Human Exposure Controls Indicator:	N/A
Groundwater Controls Indicator:	N/A
Operating TSDF Universe:	Not reported
Full Enforcement Universe:	Not reported
Significant Non-Complier Universe:	No
Unaddressed Significant Non-Complier Universe:	No
Addressed Significant Non-Complier Universe:	No
Significant Non-Complier With a Compliance Schedule Universe:	No
Financial Assurance Required:	Not reported
Handler Date of Last Change:	20200826
Recognized Trader-Importer:	No
Recognized Trader-Exporter:	No
Importer of Spent Lead Acid Batteries:	No
Exporter of Spent Lead Acid Batteries:	No
Recycler Activity Without Storage:	No
Manifest Broker:	No
Sub-Part P Indicator:	No

**Hazardous Waste Summary:**

Waste Code:	D001
Waste Description:	IGNITABLE WASTE
Waste Code:	D002
Waste Description:	CORROSIVE WASTE
Waste Code:	D005
Waste Description:	BARIUM
Waste Code:	D006
Waste Description:	CADMIUM
Waste Code:	D007
Waste Description:	CHROMIUM
Waste Code:	D008
Waste Description:	LEAD
Waste Code:	D009
Waste Description:	MERCURY

Map ID  
Direction  
Distance  
Elevation

MAP FINDINGS

Site

Database(s)

EDR ID Number  
EPA ID Number

**LOWES OF RIVERVIEW FL #1911 (Continued)**

**1024878776**

Waste Code: D010  
Waste Description: SELENIUM

Waste Code: D016  
Waste Description: 2,4-D (2,4-DICHLOROPHENOXYACETIC ACID)

Waste Code: D018  
Waste Description: BENZENE

Waste Code: D035  
Waste Description: METHYL ETHYL KETONE

Waste Code: U154  
Waste Description: METHANOL (I) (OR) METHYL ALCOHOL (I)

Handler - Owner Operator:

Owner/Operator Indicator: Owner  
Owner/Operator Name: LOWE'S HOME CENTER, LLC  
Legal Status: Private  
Date Became Current: 20060111  
Date Ended Current: Not reported  
Owner/Operator Address: 1605 CURTIS BRIDGE RD  
Owner/Operator City,State,Zip: WILKESBORO, NC 28697-2231  
Owner/Operator Telephone: 704-758-2955  
Owner/Operator Telephone Ext: Not reported  
Owner/Operator Fax: Not reported  
Owner/Operator Email: Not reported

Owner/Operator Indicator: Operator  
Owner/Operator Name: LOWE'S HOME CENTER, LLC  
Legal Status: Private  
Date Became Current: 20060111  
Date Ended Current: Not reported  
Owner/Operator Address: 1605 CURTIS BRIDGE RD  
Owner/Operator City,State,Zip: WILKESBORO, NC 28697-2231  
Owner/Operator Telephone: 704-758-2955  
Owner/Operator Telephone Ext: Not reported  
Owner/Operator Fax: Not reported  
Owner/Operator Email: Not reported

Owner/Operator Indicator: Operator  
Owner/Operator Name: LOWE'S HOME CENTER, LLC  
Legal Status: Private  
Date Became Current: 20060111  
Date Ended Current: Not reported  
Owner/Operator Address: 1605 CURTIS BRIDGE RD  
Owner/Operator City,State,Zip: WILKESBORO, NC 28697-2231  
Owner/Operator Telephone: 704-758-2955  
Owner/Operator Telephone Ext: Not reported  
Owner/Operator Fax: Not reported  
Owner/Operator Email: Not reported

Owner/Operator Indicator: Owner  
Owner/Operator Name: LOWE'S HOME CENTER, LLC  
Legal Status: Private  
Date Became Current: 20060111  
Date Ended Current: Not reported

Map ID  
Direction  
Distance  
Elevation

MAP FINDINGS

Site

Database(s)

EDR ID Number  
EPA ID Number

**LOWES OF RIVERVIEW FL #1911 (Continued)**

**1024878776**

Owner/Operator Address: 1605 CURTIS BRIDGE RD  
Owner/Operator City,State,Zip: WILKESBORO, NC 28697-2231  
Owner/Operator Telephone: 704-758-2955  
Owner/Operator Telephone Ext: Not reported  
Owner/Operator Fax: Not reported  
Owner/Operator Email: Not reported

Historic Generators:

Receive Date: 20200619  
Handler Name: LOWES OF RIVERVIEW FL #1911  
Federal Waste Generator Description: Small Quantity Generator  
State District Owner: FL  
Large Quantity Handler of Universal Waste: No  
Recognized Trader Importer: No  
Recognized Trader Exporter: No  
Spent Lead Acid Battery Importer: No  
Spent Lead Acid Battery Exporter: No  
Current Record: Yes  
Non Storage Recycler Activity: Not reported  
Electronic Manifest Broker: Not reported

Receive Date: 20180725  
Handler Name: LOWES OF RIVERVIEW FL #1911  
Federal Waste Generator Description: Small Quantity Generator  
State District Owner: FL  
Large Quantity Handler of Universal Waste: No  
Recognized Trader Importer: No  
Recognized Trader Exporter: No  
Spent Lead Acid Battery Importer: No  
Spent Lead Acid Battery Exporter: No  
Current Record: No  
Non Storage Recycler Activity: Not reported  
Electronic Manifest Broker: Not reported

List of NAICS Codes and Descriptions:

NAICS Code: 444110  
NAICS Description: HOME CENTERS

Facility Has Received Notices of Violation:

Found Violation: Yes  
Agency Which Determined Violation: State  
Violation Short Description: State Statute or Regulation  
Date Violation was Determined: 20200619  
Actual Return to Compliance Date: 20200625  
Return to Compliance Qualifier: Unverifiable  
Violation Responsible Agency: State  
Scheduled Compliance Date: Not reported  
Enforcement Identifier: Not reported  
Date of Enforcement Action: Not reported  
Enforcement Responsible Agency: Not reported  
Enforcement Docket Number: Not reported  
Enforcement Attorney: Not reported  
Corrective Action Component: Not reported  
Appeal Initiated Date: Not reported  
Appeal Resolution Date: Not reported  
Disposition Status Date: Not reported

Map ID  
Direction  
Distance  
Elevation

MAP FINDINGS

Site

Database(s)

EDR ID Number  
EPA ID Number

**LOWES OF RIVERVIEW FL #1911 (Continued)**

**1024878776**

Disposition Status: Not reported  
Disposition Status Description: Not reported  
Consent/Final Order Sequence Number: Not reported  
Consent/Final Order Respondent Name: Not reported  
Consent/Final Order Lead Agency: Not reported  
Enforcement Type: Not reported  
Enforcement Responsible Person: Not reported  
Enforcement Responsible Sub-Organization: Not reported  
SEP Sequence Number: Not reported  
SEP Expenditure Amount: Not reported  
SEP Scheduled Completion Date: Not reported  
SEP Actual Date: Not reported  
SEP Defaulted Date: Not reported  
SEP Type: Not reported  
SEP Type Description: Not reported  
Proposed Amount: Not reported  
Final Monetary Amount: Not reported  
Paid Amount: Not reported  
Final Count: Not reported  
Final Amount: Not reported

**Evaluation Action Summary:**

Evaluation Date: 20200619  
Evaluation Responsible Agency: State  
Found Violation: Yes  
Evaluation Type Description: COMPLIANCE EVALUATION INSPECTION ON-SITE  
Evaluation Responsible Person Identifier: AH  
Evaluation Responsible Sub-Organization: SW  
Actual Return to Compliance Date: 20200625  
Scheduled Compliance Date: Not reported  
Date of Request: Not reported  
Date Response Received: Not reported  
Request Agency: Not reported  
Former Citation: Not reported

**H65  
SE  
1/8-1/4  
0.140 mi.  
741 ft.**

**LOWE S  
10425 GIBSONTON RD  
RIVERVIEW, FL 33569  
Site 6 of 6 in cluster H**

**FINDS 1007845133  
N/A**

**Relative:  
Higher  
Actual:  
44 ft.**

**FINDS:**  
Registry ID: 110020139857

[Click Here for FRS Facility Detail Report:](#)

**Environmental Interest/Information System:**

Florida Environmental System Today Application (FIESTA) Data Maintenance (FDM) system maintains entity, environmental interest and affiliation data for the State of Florida.

[Click this hyperlink](#) while viewing on your computer to access additional FINDS: detail in the EDR Site Report.

MAP FINDINGS

Map ID  
Direction  
Distance  
Elevation

Site

Database(s)

EDR ID Number  
EPA ID Number

**66**  
**ESE**  
**1/8-1/4**  
**0.147 mi.**  
**778 ft.**

**ROBERT KISSAM**  
**10012 US 301 S**  
**RIVERVIEW, FL 33569**

**SWF/LF**    **S113899704**  
**N/A**

**Relative:**  
**Higher**  
**Actual:**  
**38 ft.**

SWF/LF:  
Name: ROBERT KISSAM  
Address: 10012 US 301 S  
City,State,Zip: RIVERVIEW, FL 33569  
Facility ID: 97011  
District: SWD  
Lat/Long: Not reported  
Class Type: 754  
Classification: WASTE TIRE COLLECTOR  
Class Status: INACTIVE (I)  
Section: Not reported  
Township: Not reported  
Range: Not reported  
Responsible Authority Name: Not reported  
Responsible Authority Address: Not reported  
Responsible Authority City,St,Zip: Not reported  
Responsible Authority Phone: Not reported  
EMail Address1: Not reported  
EMail Address2: Not reported  
Site Supervisor Name: Not reported  
Site Supervisor Addr: Not reported  
Site Supervisor City/State/Zip: Not reported  
Site Supervisor Telephone: Not reported  
Land Owner Name: Not reported  
Land Owner Address: Not reported  
Land Owner City/State/Zip: Not reported  
Land Owner Telephone: Not reported

[Click here for Florida Oculus:](#)

**67**  
**ENE**  
**1/8-1/4**  
**0.177 mi.**  
**936 ft.**

**RIVERVIEW OAKS SHOPPING CENTER**  
**US 301 AND GIBSONTON DRIVE**  
**GIBSONTON, FL 33534**

**FINDS**    **1011412304**  
**N/A**

**Relative:**  
**Lower**  
**Actual:**  
**28 ft.**

FINDS:  
Registry ID: 110035447157

[Click Here for FRS Facility Detail Report:](#)

Environmental Interest/Information System:

Florida Environmental System Today Application (FIESTA) Data Maintenance (FDM) system maintains entity, environmental interest and affiliation data for the State of Florida.

[Click this hyperlink](#) while viewing on your computer to access additional FINDS: detail in the EDR Site Report.

MAP FINDINGS

Map ID  
Direction  
Distance  
Elevation

Site

Database(s)

EDR ID Number  
EPA ID Number

**168**  
**South**  
**1/8-1/4**  
**0.187 mi.**  
**985 ft.**

**WATERSTONE**  
**RIVERVIEW, FL**  
**Site 1 of 2 in cluster I**

**NPDES S112207239**  
**N/A**

**Relative:**  
**Higher**  
**Actual:**  
**37 ft.**

**WASTEWATER:**  
Name: WATERSTONE  
Address: Not reported  
City,State,Zip: RIVERVIEW, FL  
Facility ID: FLR10MD34  
Facility Type: Construction Stormwater GP  
Status: Active - Existing, permitted facility/site for which effluent, reclaimed water or wastewater residual discharge into the environment and/or monitoring is taking place.  
  
District Office: TLST  
NPDES Permitted Site: Not reported  
Environmental Interest: Not reported  
Owner Type: Unknown  
Permit Capacity: Not reported  
Party Name: Mike Mansfield, VP  
Company Name: CalAtlantic Group, Inc  
RP Address: 405 N Reo St, Ste 330  
RP Address 2: Not reported  
RP City,Stat,Zip: Tampa FL 33609  
Telephone: 8132887760  
Email: Mike.Mansfield@calatl.com  
Issue Date: 10/29/2012  
Effective Date: 10/29/2012  
Expiration Date: 10/28/2017  
DOC Description: Generic Permit  
Latitude Degrees: 27  
Latitude Minutes: 51  
Latitude Seconds: 13.4  
Longitude Degrees: 82  
Longitude Minutes: 20  
Longitude Seconds: 1.6  
Treatment: Not reported  
Decode For Fstatus: Active

**169**  
**South**  
**1/8-1/4**  
**0.220 mi.**  
**1162 ft.**

**WATERSTONE**  
**UNKNOWN**  
**RIVERVIEW, FL 33578**  
**Site 2 of 2 in cluster I**

**FINDS 1015958134**  
**ECHO N/A**

**Relative:**  
**Higher**  
**Actual:**  
**40 ft.**

**FINDS:**  
Registry ID: 110054999132

Click Here for FRS Facility Detail Report:  
Environmental Interest/Information System:

US National Pollutant Discharge Elimination System (NPDES) module of the Compliance Information System (ICIS) tracks surface water permits issued under the Clean Water Act. Under NPDES, all facilities that discharge pollutants from any point source into waters of the United States are required to obtain a permit. The permit will likely contain limits on what can be discharged, impose monitoring and reporting requirements, and include other provisions to ensure that the discharge does not adversely affect water quality.



Map ID  
Direction  
Distance  
Elevation

MAP FINDINGS

Site

Database(s)

EDR ID Number  
EPA ID Number

**WATERSTONE (Continued)**

**1015958134**

[Click this hyperlink](#) while viewing on your computer to access additional FINDS: detail in the EDR Site Report.

**ECHO:**

Envid: 1015958134  
Registry ID: 110054999132  
DFR URL: <http://echo.epa.gov/detailed-facility-report?fid=110054999132>  
Name: WATERSTONE  
Address: UNKNOWN  
City,State,Zip: RIVERVIEW, FL 33578

**70**  
**ESE**  
**1/8-1/4**  
**0.220 mi.**  
**1162 ft.**

**RAYMOND C WALKER TRANSMISSION**  
**10757 WHITT RD**  
**RIVERVIEW, FL 33569**

**EDR Hist Auto 1020556543**  
**N/A**

**Relative:**  
**Higher**

EDR Hist Auto

**Actual:**  
**36 ft.**

Year:	Name:	Type:
1996	RAYMOND C WALKER TRANSMISSION	Automotive Transmission Repair Shops
1997	RAYMOND C WALKER TRANSMISSION	Automotive Transmission Repair Shops
2010	RAYMOND C WALKER TRANSMISSION	Automotive Transmission Repair Shops
2011	RAYMOND C WALKER TRANSMISSION	Automotive Transmission Repair Shops
2012	RAYMOND C WALKER TRANSMISSION	Automotive Transmission Repair Shops
2013	RAYMOND C WALKER TRANSMISSION	Automotive Transmission Repair Shops
2014	RAYMOND C WALKER TRANSMISSION	Automotive Transmission Repair Shops

**J71**  
**WSW**  
**1/8-1/4**  
**0.220 mi.**  
**1162 ft.**

**RING POWER CORPORATION**  
**9797 GIBSONTON DR**  
**RIVERVIEW, FL 33578**

**FINDS 1016069713**  
**ECHO N/A**

**Relative:**  
**Lower**

**Site 1 of 5 in cluster J**

**FINDS:**  
Registry ID: 110005594008

**Actual:**  
**25 ft.**

[Click Here for FRS Facility Detail Report:](#)

**Environmental Interest/Information System:**

AFS (Aerometric Information Retrieval System (AIRS) Facility Subsystem) replaces the former Compliance Data System (CDS), the National Emission Data System (NEDS), and the Storage and Retrieval of Aerometric Data (SAROAD). AIRS is the national repository for information concerning airborne pollution in the United States. AFS is used to track emissions and compliance data from industrial plants. AFS data are utilized by states to prepare State Implementation Plans to comply with regulatory programs and by EPA as an input for the estimation of total national emissions. AFS is undergoing a major redesign to support facility operating permits required under Title V of the Clean Air Act.

**AIR SYNTHETIC MINOR**

RCRAInfo is a national information system that supports the Resource Conservation and Recovery Act (RCRA) program through the tracking of events and activities related to facilities that generate, transport, and treat, store, or dispose of hazardous waste. RCRAInfo allows RCRA

Map ID  
Direction  
Distance  
Elevation

MAP FINDINGS

Site

Database(s)

EDR ID Number  
EPA ID Number

**RING POWER CORPORATION (Continued)**

**1016069713**

program staff to track the notification, permit, compliance, and corrective action activities required under RCRA.  
AIR MINOR  
Florida Environmental System Today Application (FIESTA) Data Maintenance (FDM) system maintains entity, environmental interest and affiliation data for the State of Florida.

[Click this hyperlink](#) while viewing on your computer to access additional FINDS: detail in the EDR Site Report.

**ECHO:**

Envid: 1016069713  
Registry ID: 110005594008  
DFR URL: <http://echo.epa.gov/detailed-facility-report?fid=110005594008>  
Name: RING POWER CORPORATION  
Address: 9797 GIBSONTON DR  
City,State,Zip: RIVERVIEW, FL 33578

**J72**  
**WSW**  
**1/8-1/4**  
**0.220 mi.**  
**1162 ft.**

**9797 GIBSONTON DR**  
**9797 GIBSONTON DR**  
**RIVERVIEW, FL**  
**Site 2 of 5 in cluster J**

**HMIRS 2005701088**  
**N/A**

**Relative:**  
**Lower**  
**Actual:**  
**25 ft.**

**HMIRS:**  
Report #: 2005120371  
System ID: 399706  
Report type: A  
Incident site: 9797 GIBSONTON DR  
RIVERVIEW, FL 33569  
Incident county: HILLSBOROUGH  
Incident country: US  
Incident date: 11/08/2005  
Incident time: 1025  
NRC report #: 0  
Other fed agency reported to: Not reported  
Other agency report #: Not reported  
Incident foreign country: Not reported  
Transportation mode: 4  
Transportation phase: 263  
Carrier DOT ID: 65616  
Carrier Hazmat ID: 050903550045LN  
Carrier name: YELLOW TRANSPORTATION  
Carrier address: 10990 ROE AVENUE  
OVERLAND PARK, KS 66211  
Carrier country: US  
Incident consequence: commodity entered sewer/waterway, Spillage  
EMS/Fire crew responded: False  
EMS/Fire crew report #: Not reported  
Police responded: False  
Police report #: Not reported  
In-house cleanup occurred: False  
Other cleanup occurred: True  
Estimated damages exceed \$500: True  
Value of material lost: 25  
Value of carrier loss: 0  
Value of pub/priv property loss: 0  
Response cost: 0

Map ID  
Direction  
Distance  
Elevation

MAP FINDINGS

Site

Database(s)

EDR ID Number  
EPA ID Number

9797 GIBSONTON DR (Continued)

2005701088

Remediation cost: 1800

Details of fatalities by vapor/fire/explosion of hazardous material:

Did Fatalities occur: False  
No. of employee fatalities: 0  
No. of responder fatalities: 0  
No. of public fatalities: 0

Details of fatalities not due to hazardous material:

Did fatalities occur: False  
No. of dead persons: 0

Details of injuries due to hazardous material:

Did injuries occur: False  
No. of employees hospitalized: 0  
No. of employees not hospitalized: 0  
No. of responders hospitalized: 0  
No. of responders not hospitalized: 0  
No. of public hospitalized: 0  
No. of public not hospitalized: 0  
Evacuation was required: False  
No. of employees evacuated: 0  
No. of public evacuated: 0  
Total number evacuated: 0  
Evacuation time in hours: 0  
Road/facility was closed: False  
No. of hours closed: 0  
Hazmat involved in crash/derailment: False  
Estimated speed of crash: 0  
Crash weather conditions: Not reported  
Vehicle overturned: Not reported  
Did vehicle leave road/track: Not reported  
Where incident occurred/discovered: Not reported  
Shipment handling details: Not reported

Incident report preparer details:

Preparer name: MICHAEL N WINDSOR  
Preparer title: MANAGER - HAZARDOUS MATERIALS  
Hazmat registration ID: Not reported  
Employer business name: YELLOW TRANSPORTATION  
Address: 10990 ROE AVENUE  
OVERLAND PARK, KS 66211  
Country: US  
Report date: 11/11/2005  
Telephone: (913)344-3057  
Fax: (913)344-3614  
Business type: C  
Preparer other function: Not reported

Map ID  
 Direction  
 Distance  
 Elevation

MAP FINDINGS

Site

Database(s) EDR ID Number  
 EPA ID Number

**J73**  
**WSW**  
**1/8-1/4**  
**0.220 mi.**  
**1162 ft.**  
**Relative:**  
**Lower**  
**Actual:**  
**25 ft.**

**RING POWER CORP**  
**9797 GIBSONTON DR**  
**RIVERVIEW, FL**  
**Site 3 of 5 in cluster J**

**RGA LUST** **S115193990**  
**N/A**

<b>Relative:</b>	RGA LUST:			
<b>Lower</b>		2008	RING POWER CORP	9797 GIBSONTON DR
<b>Actual:</b>		2007	RING POWER CORP	9797 GIBSONTON DR
<b>25 ft.</b>		2006	RING POWER CORP	9797 GIBSONTON DR
		2005	RING POWER CORP	9797 GIBSONTON DR
		2004	RING POWER CORP	9797 GIBSONTON DR

**J74**  
**WSW**  
**1/8-1/4**  
**0.220 mi.**  
**1162 ft.**  
**Relative:**  
**Lower**  
**Actual:**  
**25 ft.**

**RINGHAVER DUMPING COMPLAINT**  
**9797 GIBSONTON DR**  
**RIVERVIEW, FL 33569**  
**Site 4 of 5 in cluster J**

**DWM CONTAM** **S117360987**  
**RESP PARTY** **N/A**

<b>Relative:</b>	DWM CONTAM:	
<b>Lower</b>	Name:	RINGHAVER DUMPING COMPLAINT
<b>Actual:</b>	Address:	9797 GIBSONTON DR
<b>25 ft.</b>	City,State,Zip:	RIVERVIEW, FL
	Program Site Id:	ERIC_13791
	Lat DD:	27
	Lat MM:	50
	Lat SS:	55.0057
	Long DD:	82
	Long MM:	20
	Long SS:	41.9916
	Office/ District:	SWD
	Program Area:	RESPONSPARTY
	Priority Score:	Not reported
	Datum:	Not reported
	Method:	DPHO
	Facility Status:	Closed
	Facility Type:	Not reported
	Score Effective Date:	Not reported
	Score When Ranked:	Not reported
	Rank:	Not reported
	Operator:	Not reported
	Phone:	Not reported
	Name Changed:	Not reported
	Addr Changed:	Not reported
	Related Party ID:	Not reported
	Primary RP Role:	Not reported
	RP Begin Date:	Not reported
	RP Name:	Not reported
	RP Address1:	Not reported
	RP Address2:	Not reported
	RP City:	Not reported
	RP State:	Not reported
	RP Zip5:	Not reported
	RP Zip4:	Not reported
	Contact:	Not reported
	RP Phone:	Not reported
	RP Extension:	Not reported
	Site Manager:	Robert Sellers

Map ID  
Direction  
Distance  
Elevation

MAP FINDINGS

Site

Database(s)

EDR ID Number  
EPA ID Number

**RINGHAVER DUMPING COMPLAINT (Continued)**

**S117360987**

RESP PARTY:

Name: RINGHAVER DUMPING COMPLAINT  
Address: 9797 GIBSONTON DR  
City,State,Zip: RIVERVIEW, FL 33569  
District: Southwest District  
Site Id: 38096  
Project Id: 256082  
Site Status: CLOSED  
Project Manager: SELLERS\_R  
OGC Case Number: Not reported  
Initial Date Received: 11/02/2001  
Contaminants: Not reported  
Offsite Cont Impact: Not reported  
Priority Score: Not reported  
Datum: Not reported  
Method ID: UNKN  
Feature: Not reported  
Object Of Interest: CAP\_RAP SITE  
Proximity To Object: CENTR  
Collect Username: Not reported  
Collect Affiliation: Not reported  
Collect Program Id: CL  
Collect Date: 01/01/1970  
Map Series Used: 1999 doqs  
Map Source Scale: 4287  
Interpolation Scale: Not reported  
Coordinate Accuracy Id: 4  
Verify Method Id: DPHO  
Verifier Username: STANDRIDGE\_B  
Verifier Affiliation: DEPARTMENT OF ENVIRONMENTAL PROTECTION  
Verifying Program Id: CL  
Verification Date: 04/08/2005  
Decode for District: Southwest District  
Decode for Datum: Not reported  
Decode for Method: Unknown Method  
Decode for Off Site COC: Not reported  
Decode for V\_Method: Digital Aerial Photography With Ground Control  
Latitude/Longitude (deg/min/sec): 27 50 / 82 20  
Source Facility Name: Not reported  
Source Facility ID: Not reported  
Program: Not reported  
Program Type: Not reported  
Program Status: Not reported  
WMD: Not reported  
ICR Indicator: Not reported  
Discharge Date: Not reported  
GIS ALBX: Not reported  
GIS ALBY: Not reported  
Site Manager: Not reported  
Site Phase Description: Not reported  
Offsite Contamination Key: Not reported  
Documents: Not reported  
Objectid: Not reported

Map ID  
Direction  
Distance  
Elevation

MAP FINDINGS

Site

Database(s)

EDR ID Number  
EPA ID Number

J75  
WSW  
1/8-1/4  
0.220 mi.  
1162 ft.

RINGHAVER EQUIPMENT CO  
9797 GIBSONTON DR  
RIVERVIEW, FL

RGA LUST S115193993  
N/A

Relative:  
Lower  
Actual:  
25 ft.

RGA LUST:

2003	RINGHAVER EQUIPMENT CO	9797 GIBSONTON DR
2002	RINGHAVER EQUIPMENT CO	9797 GIBSONTON DR
2001	RINGHAVER EQUIPMENT CO	9797 GIBSONTON DR
2000	RINGHAVER EQUIPMENT CO	9797 GIBSONTON DR
1999	RINGHAVER EQUIPMENT CO	9797 GIBSONTON DR
1998	RINGHAVER EQUIPMENT CO	9797 GIBSONTON DR

76  
ENE  
1/4-1/2  
0.256 mi.  
1351 ft.

4-15 RETAIL - PHASE 1  
9208 US 301 HIGHWAY  
RIVERVIEW, FL 33578

FINDS 1011994533  
ECHO N/A

Relative:  
Lower  
Actual:  
26 ft.

FINDS:

Registry ID: 110071075140

[Click Here for FRS Facility Detail Report:](#)

Environmental Interest/Information System:

US National Pollutant Discharge Elimination System (NPDES) module of the Compliance Information System (ICIS) tracks surface water permits issued under the Clean Water Act. Under NPDES, all facilities that discharge pollutants from any point source into waters of the United States are required to obtain a permit. The permit will likely contain limits on what can be discharged, impose monitoring and reporting requirements, and include other provisions to ensure that the discharge does not adversely affect water quality.

Registry ID: 110038179253

[Click Here for FRS Facility Detail Report:](#)

Environmental Interest/Information System:

US National Pollutant Discharge Elimination System (NPDES) module of the Compliance Information System (ICIS) tracks surface water permits issued under the Clean Water Act. Under NPDES, all facilities that discharge pollutants from any point source into waters of the United States are required to obtain a permit. The permit will likely contain limits on what can be discharged, impose monitoring and reporting requirements, and include other provisions to ensure that the discharge does not adversely affect water quality.

[Click this hyperlink](#) while viewing on your computer to access additional FINDS: detail in the EDR Site Report.

ECHO:

Envid: 1011994533  
Registry ID: 110038179253  
DFR URL: <http://echo.epa.gov/detailed-facility-report?fid=110038179253>  
Name: 4-15 RETAIL - PHASE 1  
Address: 9208 US 301 HIGHWAY  
City,State,Zip: RIVERVIEW, FL 33578



MAP FINDINGS

Map ID  
Direction  
Distance  
Elevation

Site

Database(s)

EDR ID Number  
EPA ID Number

**K77**  
**SE**  
**1/4-1/2**  
**0.263 mi.**  
**1388 ft.**

**COMMUNITY BANK RIVERVIEW TOWNC**  
**US 301**  
**RIVERVIEW, FL 33568**

**FINDS 1010503332**  
**ECHO N/A**

**Relative:**  
**Higher**  
  
**Actual:**  
**43 ft.**

**FINDS:**  
Registry ID: 110032789187

Click Here for FRS Facility Detail Report:  
Environmental Interest/Information System:

US National Pollutant Discharge Elimination System (NPDES) module of the Compliance Information System (ICIS) tracks surface water permits issued under the Clean Water Act. Under NPDES, all facilities that discharge pollutants from any point source into waters of the United States are required to obtain a permit. The permit will likely contain limits on what can be discharged, impose monitoring and reporting requirements, and include other provisions to ensure that the discharge does not adversely affect water quality. Florida Environmental System Today Application (FIESTA) Data Maintenance (FDM) system maintains entity, environmental interest and affiliation data for the State of Florida.

Click this hyperlink while viewing on your computer to access additional FINDS: detail in the EDR Site Report.

**ECHO:**  
Envid: 1010503332  
Registry ID: 110032789187  
DFR URL: <http://echo.epa.gov/detailed-facility-report?fid=110032789187>  
Name: COMMUNITY BANK RIVERVIEW TOWNC  
Address: US 301  
City,State,Zip: RIVERVIEW, FL 33568

**L78**  
**WSW**  
**1/4-1/2**  
**0.274 mi.**  
**1446 ft.**

**ALAFIA RIVER CAMPERS RESORT**  
**9812 GIBSONTON DR**  
**RIVERVIEW, FL 33569**

**FINDS 1011423314**  
**N/A**

**Relative:**  
**Lower**  
  
**Actual:**  
**23 ft.**

**FINDS:**  
Registry ID: 110035538638

Click Here for FRS Facility Detail Report:  
Environmental Interest/Information System:

Florida Environmental System Today Application (FIESTA) Data Maintenance (FDM) system maintains entity, environmental interest and affiliation data for the State of Florida.

Click this hyperlink while viewing on your computer to access additional FINDS: detail in the EDR Site Report.

MAP FINDINGS

Map ID  
 Direction  
 Distance  
 Elevation

Site

Database(s)

EDR ID Number  
 EPA ID Number

**L79**      **PRESERVE AT ALAFIA - PHASE 2 -**      **FINDS**      **1011914979**  
**WSW**      **9812 GIBSONTON DRIVE**      **ECHO**      **N/A**  
**1/4-1/2**      **RIVERVIEW, FL 33578**  
**0.274 mi.**  
**1446 ft.**      **Site 2 of 2 in cluster L**

**Relative:**      FINDS:  
**Lower**      Registry ID:      110037328638

**Actual:**  
**23 ft.**      [Click Here for FRS Facility Detail Report:](#)

Environmental Interest/Information System:  
 US National Pollutant Discharge Elimination System (NPDES) module of the Compliance Information System (ICIS) tracks surface water permits issued under the Clean Water Act. Under NPDES, all facilities that discharge pollutants from any point source into waters of the United States are required to obtain a permit. The permit will likely contain limits on what can be discharged, impose monitoring and reporting requirements, and include other provisions to ensure that the discharge does not adversely affect water quality.  
 Florida Environmental System Today Application (FIESTA) Data Maintenance (FDM) system maintains entity, environmental interest and affiliation data for the State of Florida.

[Click this hyperlink](#) while viewing on your computer to access additional FINDS: detail in the EDR Site Report.

ECHO:  
 Envid:      1011914979  
 Registry ID:      110037328638  
 DFR URL:      <http://echo.epa.gov/detailed-facility-report?fid=110037328638>  
 Name:      PRESERVE AT ALAFIA - PHASE 2 -  
 Address:      9812 GIBSONTON DRIVE  
 City,State,Zip:      RIVERVIEW, FL 33578

**M80**      **OAKSIDE MHP**      **FINDS**      **1011440677**  
**SE**      **10110 US HIGHWAY 301 S**      **ECHO**      **N/A**  
**1/4-1/2**      **RIVERVIEW, FL 33569**  
**0.300 mi.**  
**1584 ft.**      **Site 1 of 2 in cluster M**

**Relative:**      FINDS:  
**Higher**      Registry ID:      110035575151

**Actual:**  
**46 ft.**      [Click Here for FRS Facility Detail Report:](#)

Environmental Interest/Information System:  
 Florida Environmental System Today Application (FIESTA) Data Maintenance (FDM) system maintains entity, environmental interest and affiliation data for the State of Florida.

[Click this hyperlink](#) while viewing on your computer to access additional FINDS: detail in the EDR Site Report.

Map ID  
Direction  
Distance  
Elevation

MAP FINDINGS

Database(s) EDR ID Number  
EPA ID Number

**M81**  
**SE**  
**1/4-1/2**  
**0.300 mi.**  
**1584 ft.**

**OAKSIDE MHP WWTP**  
**10110 US HIGHWAY 301 S**  
**RIVERVIEW, FL**

**NPDES** **S102847000**  
**N/A**

**Site 2 of 2 in cluster M**

**Relative:**  
**Higher**  
**Actual:**  
**46 ft.**

**WASTEWATER:**  
Name: OAKSIDE MHP WWTP  
Address: 10110 US HIGHWAY 301 S  
City,State,Zip: RIVERVIEW, FL  
Facility ID: FLA012156  
Facility Type: Domestic WWTP  
Status: Active - Existing, permitted facility/site for which effluent, reclaimed water or wastewater residual discharge into the environment and/or monitoring is taking place.  
  
District Office: SWHI  
NPDES Permitted Site: No  
Environmental Interest: Not reported  
Owner Type: Private  
Permit Capacity: 0.012  
Party Name: David Collins, RPOFL  
Company Name: Not reported  
RP Address: PO Box 70  
RP Address 2: Not reported  
RP City,Stat,Zip: Riverview FL 33568-0070  
Telephone: 8136771086  
Email: Not reported  
Issue Date: 06/21/2017  
Effective Date: 06/21/2017  
Expiration Date: 06/20/2022  
DOC Description: Wastewater Permit  
Latitude Degrees: Not reported  
Latitude Minutes: Not reported  
Latitude Seconds: Not reported  
Longitude Degrees: Not reported  
Longitude Minutes: Not reported  
Longitude Seconds: Not reported  
Treatment: Extended Aeration  
Decode For Fstatus: Active

**K82**  
**SE**  
**1/4-1/2**  
**0.301 mi.**  
**1589 ft.**

**RIVERVIEW TOWNCENTRE - LOT 7**  
**SW CORNER OF GIBSONTON DR & US-301**  
**RIVERVIEW, FL 33569**

**FINDS** **1011442249**  
**N/A**

**Site 2 of 3 in cluster K**

**Relative:**  
**Higher**  
**Actual:**  
**43 ft.**

**FINDS:**  
Registry ID: 110035622047

[Click Here for FRS Facility Detail Report:](#)

Environmental Interest/Information System:  
Florida Environmental System Today Application (FIESTA) Data Maintenance (FDM) system maintains entity, environmental interest and affiliation data for the State of Florida.

[Click this hyperlink](#) while viewing on your computer to access additional FINDS: detail in the EDR Site Report.

MAP FINDINGS

Map ID  
Direction  
Distance  
Elevation

Site

Database(s)

EDR ID Number  
EPA ID Number

**K83**  
**SE**  
**1/4-1/2**  
**0.301 mi.**  
**1589 ft.**

**RIVERVIEW TOWN CENTER - OUTPAR**  
**UNKNOWN**  
**RIVERVIEW, FL 33569**

**FINDS** **1011926223**  
**ECHO** **N/A**

**Site 3 of 3 in cluster K**

**Relative:**  
**Higher**

**FINDS:**  
Registry ID: 110037469995

**Actual:**  
**43 ft.**

Click Here for FRS Facility Detail Report:

Environmental Interest/Information System:

US National Pollutant Discharge Elimination System (NPDES) module of the Compliance Information System (ICIS) tracks surface water permits issued under the Clean Water Act. Under NPDES, all facilities that discharge pollutants from any point source into waters of the United States are required to obtain a permit. The permit will likely contain limits on what can be discharged, impose monitoring and reporting requirements, and include other provisions to ensure that the discharge does not adversely affect water quality.

Click this hyperlink while viewing on your computer to access additional FINDS: detail in the EDR Site Report.

**ECHO:**

Envid: 1011926223  
Registry ID: 110037469995  
DFR URL: <http://echo.epa.gov/detailed-facility-report?fid=110037469995>  
Name: RIVERVIEW TOWN CENTER - OUTPAR  
Address: UNKNOWN  
City,State,Zip: RIVERVIEW, FL 33569

**84**  
**NE**  
**1/4-1/2**  
**0.314 mi.**  
**1659 ft.**

**RIVER WALK**  
**US HWY 301**  
**RIVERVIEW, FL 33569**

**FINDS** **1011437196**  
**N/A**

**Relative:**  
**Lower**

**FINDS:**  
Registry ID: 110035569756

**Actual:**  
**20 ft.**

Click Here for FRS Facility Detail Report:

Environmental Interest/Information System:

Florida Environmental System Today Application (FIESTA) Data Maintenance (FDM) system maintains entity, environmental interest and affiliation data for the State of Florida.

Click this hyperlink while viewing on your computer to access additional FINDS: detail in the EDR Site Report.

MAP FINDINGS

Map ID Direction Distance Elevation		Database(s)	EDR ID Number EPA ID Number
--	--	-------------	--------------------------------

<b>N85</b> East 1/4-1/2 0.322 mi. 1699 ft.	<b>BOYETTE PROFESSIONAL PARK</b> 1/4 MILE EAST OF US 301 ON BOY RIVERVIEW, FL 33569  Site 1 of 3 in cluster N	<b>FINDS</b> <b>ECHO</b>	1008384780 N/A
--	---	-----------------------------	-------------------

Relative: Lower FINDS: Registry ID: 110022456055

Actual: 26 ft. [Click Here for FRS Facility Detail Report:](#)

Environmental Interest/Information System:  
 US National Pollutant Discharge Elimination System (NPDES) module of the Compliance Information System (ICIS) tracks surface water permits issued under the Clean Water Act. Under NPDES, all facilities that discharge pollutants from any point source into waters of the United States are required to obtain a permit. The permit will likely contain limits on what can be discharged, impose monitoring and reporting requirements, and include other provisions to ensure that the discharge does not adversely affect water quality.  
 Florida Environmental System Today Application (FIESTA) Data Maintenance (FDM) system maintains entity, environmental interest and affiliation data for the State of Florida.

[Click this hyperlink](#) while viewing on your computer to access additional FINDS: detail in the EDR Site Report.

ECHO:  
 Envid: 1008384780  
 Registry ID: 110022456055  
 DFR URL: <http://echo.epa.gov/detailed-facility-report?fid=110022456055>  
 Name: BOYETTE PROFESSIONAL PARK  
 Address: 1/4 MILE EAST OF US 301 ON BOY  
 City,State,Zip: RIVERVIEW, FL 33569

<b>N86</b> East 1/4-1/2 0.335 mi. 1767 ft.	<b>BOYETTE ANIMAL HOSPITAL</b> 10931 BOYETTE RD RIVERVIEW, FL 33569  Site 2 of 3 in cluster N	<b>FINDS</b> <b>ECHO</b>	1008213915 N/A
--	---	-----------------------------	-------------------

Relative: Lower FINDS: Registry ID: 110020894736

Actual: 25 ft. [Click Here for FRS Facility Detail Report:](#)

Environmental Interest/Information System:  
 RCRAInfo is a national information system that supports the Resource Conservation and Recovery Act (RCRA) program through the tracking of events and activities related to facilities that generate, transport, and treat, store, or dispose of hazardous waste. RCRAInfo allows RCRA program staff to track the notification, permit, compliance, and corrective action activities required under RCRA.  
 Florida Environmental System Today Application (FIESTA) Data Maintenance (FDM) system maintains entity, environmental interest and affiliation data for the State of Florida.

[Click this hyperlink](#) while viewing on your computer to access additional FINDS: detail in the EDR Site Report.

ECHO:  
 Envid: 1008213915

Map ID  
 Direction  
 Distance  
 Elevation

MAP FINDINGS

Site

Database(s)

EDR ID Number  
 EPA ID Number

**BOYETTE ANIMAL HOSPITAL (Continued)**

**1008213915**

Registry ID: 110020894736  
 DFR URL: <http://echo.epa.gov/detailed-facility-report?fid=110020894736>  
 Name: BOYETTE ANIMAL HOSPITAL  
 Address: 10931 BOYETTE RD  
 City,State,Zip: RIVERVIEW, FL 33569

**N87**  
**East**  
**1/4-1/2**  
**0.335 mi.**  
**1767 ft.**

**BOYETTE ANIMAL HOSPITAL**  
**10931 BOYETTE RD**  
**RIVERVIEW, FL 33569**

**RCRA-VSQG**

**1007989288**  
**FLR000115519**

**Site 3 of 3 in cluster N**

**Relative:**  
**Lower**  
**Actual:**  
**25 ft.**

RCRA-VSQG:  
 Date Form Received by Agency: 20041230  
 Handler Name: BOYETTE ANIMAL HOSPITAL  
 Handler Address: 10931 BOYETTE RD  
 Handler City,State,Zip: RIVERVIEW, FL 33569-8001  
 EPA ID: FLR000115519  
 Contact Name: JODY LIPTAK  
 Contact Address: BOYETTE RD  
 Contact City,State,Zip: RIVERVIEW, FL 33569-8001  
 Contact Telephone: 813-671-3400  
 Contact Fax: Not reported  
 Contact Email: Not reported  
 Contact Title: HOSPITAL ADMIN  
 EPA Region: 04  
 Land Type: Private  
 Federal Waste Generator Description: Conditionally Exempt Small Quantity Generator  
 Non-Notifier: X  
 Biennial Report Cycle: Not reported  
 Accessibility: Not reported  
 Active Site Indicator: Handler Activities  
 State District Owner: FL  
 State District: SW  
 Mailing Address: BOYETTE RD  
 Mailing City,State,Zip: RIVERVIEW, FL 33569-8001  
 Owner Name: ROBERT ENCINOSA  
 Owner Type: Private  
 Operator Name: Not reported  
 Operator Type: Not reported  
 Short-Term Generator Activity: No  
 Importer Activity: No  
 Mixed Waste Generator: No  
 Transporter Activity: No  
 Transfer Facility Activity: No  
 Recycler Activity with Storage: No  
 Small Quantity On-Site Burner Exemption: No  
 Smelting Melting and Refining Furnace Exemption: No  
 Underground Injection Control: No  
 Off-Site Waste Receipt: No  
 Universal Waste Indicator: No  
 Universal Waste Destination Facility: No  
 Federal Universal Waste: No  
 Active Site Fed-Reg Treatment Storage and Disposal Facility: Not reported  
 Active Site Converter Treatment storage and Disposal Facility: Not reported  
 Active Site State-Reg Treatment Storage and Disposal Facility: Not reported  
 Active Site State-Reg Handler: ---  
 Federal Facility Indicator: Not reported



Map ID  
Direction  
Distance  
Elevation

MAP FINDINGS

Site

Database(s)

EDR ID Number  
EPA ID Number

**BOYETTE ANIMAL HOSPITAL (Continued)**

**1007989288**

Hazardous Secondary Material Indicator:	NN
Sub-Part K Indicator:	Not reported
Commercial TSD Indicator:	No
Treatment Storage and Disposal Type:	Not reported
2018 GPRA Permit Baseline:	Not on the Baseline
2018 GPRA Renewals Baseline:	Not on the Baseline
Permit Renewals Workload Universe:	Not reported
Permit Workload Universe:	Not reported
Permit Progress Universe:	Not reported
Post-Closure Workload Universe:	Not reported
Closure Workload Universe:	Not reported
202 GPRA Corrective Action Baseline:	No
Corrective Action Workload Universe:	No
Subject to Corrective Action Universe:	No
Non-TSDFs Where RCRA CA has Been Imposed Universe:	No
TSDFs Potentially Subject to CA Under 3004 (u)/(v) Universe:	No
TSDFs Only Subject to CA under Discretionary Auth Universe:	No
Corrective Action Priority Ranking:	No NCAPS ranking
Environmental Control Indicator:	No
Institutional Control Indicator:	No
Human Exposure Controls Indicator:	N/A
Groundwater Controls Indicator:	N/A
Operating TSDF Universe:	Not reported
Full Enforcement Universe:	Not reported
Significant Non-Complier Universe:	No
Unaddressed Significant Non-Complier Universe:	No
Addressed Significant Non-Complier Universe:	No
Significant Non-Complier With a Compliance Schedule Universe:	No
Financial Assurance Required:	Not reported
Handler Date of Last Change:	20110623
Recognized Trader-Importer:	No
Recognized Trader-Exporter:	No
Importer of Spent Lead Acid Batteries:	No
Exporter of Spent Lead Acid Batteries:	No
Recycler Activity Without Storage:	Not reported
Manifest Broker:	Not reported
Sub-Part P Indicator:	No

Hazardous Waste Summary:

Waste Code:	D011
Waste Description:	SILVER

Handler - Owner Operator:

Owner/Operator Indicator:	Owner
Owner/Operator Name:	ROBERT ENCINOSA
Legal Status:	Private
Date Became Current:	20050104
Date Ended Current:	Not reported
Owner/Operator Address:	10931 BOYETTE RD
Owner/Operator City,State,Zip:	RIVERVIEW, FL 33569-8001
Owner/Operator Telephone:	Not reported
Owner/Operator Telephone Ext:	Not reported
Owner/Operator Fax:	Not reported
Owner/Operator Email:	Not reported

Map ID  
Direction  
Distance  
Elevation

MAP FINDINGS

Site

Database(s)

EDR ID Number  
EPA ID Number

**BOYETTE ANIMAL HOSPITAL (Continued)**

1007989288

Owner/Operator Indicator: Owner  
Owner/Operator Name: ENCINOSA ROBERT  
Legal Status: Private  
Date Became Current: 20050104  
Date Ended Current: Not reported  
Owner/Operator Address: 10931 BOYETTE RD  
Owner/Operator City,State,Zip: RIVERVIEW, FL 33569-8001  
Owner/Operator Telephone: Not reported  
Owner/Operator Telephone Ext: Not reported  
Owner/Operator Fax: Not reported  
Owner/Operator Email: Not reported

Historic Generators:

Receive Date: 20041230  
Handler Name: BOYETTE ANIMAL HOSPITAL  
Federal Waste Generator Description: Conditionally Exempt Small Quantity Generator  
State District Owner: FL  
Large Quantity Handler of Universal Waste: No  
Recognized Trader Importer: No  
Recognized Trader Exporter: No  
Spent Lead Acid Battery Importer: No  
Spent Lead Acid Battery Exporter: No  
Current Record: Yes  
Non Storage Recycler Activity: Not reported  
Electronic Manifest Broker: Not reported

List of NAICS Codes and Descriptions:

NAICS Codes: No NAICS Codes Found

Facility Has Received Notices of Violation:

Found Violation: Yes  
Agency Which Determined Violation: State  
Violation Short Description: State Statute or Regulation  
Date Violation was Determined: 20050510  
Actual Return to Compliance Date: 20050531  
Return to Compliance Qualifier: Unverifiable  
Violation Responsible Agency: State  
Scheduled Compliance Date: Not reported  
Enforcement Identifier: 105  
Date of Enforcement Action: 20050510  
Enforcement Responsible Agency: State  
Enforcement Docket Number: Not reported  
Enforcement Attorney: Not reported  
Corrective Action Component: No  
Appeal Initiated Date: Not reported  
Appeal Resolution Date: Not reported  
Disposition Status Date: Not reported  
Disposition Status: Not reported  
Disposition Status Description: Not reported  
Consent/Final Order Sequence Number: Not reported  
Consent/Final Order Respondent Name: Not reported  
Consent/Final Order Lead Agency: Not reported  
Enforcement Type: Not reported  
Enforcement Responsible Person: NDG  
Enforcement Responsible Sub-Organization: SW  
SEP Sequence Number: Not reported

Map ID  
Direction  
Distance  
Elevation

MAP FINDINGS

Site

Database(s)

EDR ID Number  
EPA ID Number

**BOYETTE ANIMAL HOSPITAL (Continued)**

1007989288

SEP Expenditure Amount: Not reported  
SEP Scheduled Completion Date: Not reported  
SEP Actual Date: Not reported  
SEP Defaulted Date: Not reported  
SEP Type: Not reported  
SEP Type Description: Not reported  
Proposed Amount: Not reported  
Final Monetary Amount: Not reported  
Paid Amount: Not reported  
Final Count: Not reported  
Final Amount: Not reported

Found Violation: No  
Agency Which Determined Violation: Not reported  
Violation Short Description: Not reported  
Date Violation was Determined: Not reported  
Actual Return to Compliance Date: Not reported  
Return to Compliance Qualifier: Not reported  
Violation Responsible Agency: Not reported  
Scheduled Compliance Date: Not reported  
Enforcement Identifier: Not reported  
Date of Enforcement Action: Not reported  
Enforcement Responsible Agency: Not reported  
Enforcement Docket Number: Not reported  
Enforcement Attorney: Not reported  
Corrective Action Component: Not reported  
Appeal Initiated Date: Not reported  
Appeal Resolution Date: Not reported  
Disposition Status Date: Not reported  
Disposition Status: Not reported  
Disposition Status Description: Not reported  
Consent/Final Order Sequence Number: Not reported  
Consent/Final Order Respondent Name: Not reported  
Consent/Final Order Lead Agency: Not reported  
Enforcement Type: Not reported  
Enforcement Responsible Person: Not reported  
Enforcement Responsible Sub-Organization: Not reported  
SEP Sequence Number: Not reported  
SEP Expenditure Amount: Not reported  
SEP Scheduled Completion Date: Not reported  
SEP Actual Date: Not reported  
SEP Defaulted Date: Not reported  
SEP Type: Not reported  
SEP Type Description: Not reported  
Proposed Amount: Not reported  
Final Monetary Amount: Not reported  
Paid Amount: Not reported  
Final Count: Not reported  
Final Amount: Not reported

Evaluation Action Summary:  
Evaluation Date: 20050510  
Evaluation Responsible Agency: State  
Found Violation: Yes  
Evaluation Type Description: COMPLIANCE EVALUATION INSPECTION ON-SITE  
Evaluation Responsible Person Identifier: NDG  
Evaluation Responsible Sub-Organization: SW

Map ID  
Direction  
Distance  
Elevation

MAP FINDINGS

Site

Database(s)

EDR ID Number  
EPA ID Number

**BOYETTE ANIMAL HOSPITAL (Continued)**

1007989288

Actual Return to Compliance Date: 20050531  
Scheduled Compliance Date: Not reported  
Date of Request: Not reported  
Date Response Received: Not reported  
Request Agency: Not reported  
Former Citation: Not reported

Evaluation Date: 20041230  
Evaluation Responsible Agency: State  
Found Violation: No  
Evaluation Type Description: COMPLIANCE ASSISTANCE VISIT  
Evaluation Responsible Person Identifier: NDG  
Evaluation Responsible Sub-Organization: SW  
Actual Return to Compliance Date: Not reported  
Scheduled Compliance Date: Not reported  
Date of Request: Not reported  
Date Response Received: Not reported  
Request Agency: Not reported  
Former Citation: Not reported

88  
SE  
1/4-1/2  
0.352 mi.  
1857 ft.

**A T AND T WIRELESS - GIBSONTON 7464**  
**10225 US 301 SOUTH**  
**RIVERVIEW, FL 33569**

**TIER 2 S107713479**  
**N/A**

**Relative:**  
**Higher**  
**Actual:**  
**44 ft.**

TIER 2:  
Name: A T AND T WIRELESS - GIBSONTON 7464  
Address: 10225 US 301 SOUTH  
City,State,Zip: RIVERVIEW, FL 33569  
Year: Not reported  
Facility Id: Not reported  
Active Date: 01/01/1998  
Inactive Date: 01/01/2003  
Sale Pending: False  
Original Date: Not reported  
PLOT Source: Street  
Latitude: 27.771980  
Longitude: -82.334930  
LEPC District: 8  
Counties: Pinellas,Pasco,Manatee,Hillsborough,  
SERC: 26176  
Program Level: 0  
PRIME: 1  
SIC Code: 4812  
SIC Code 2: Not reported  
NAICS Code: 51333

Other Chemical Data:  
Report Year: 2002  
Tier 2 Report ID: 81401  
Chemical ID: 170117  
CAS Number: 7664939  
Chemical Name: Sulfuric acid  
Chemical Date: 1/2/1972  
Average Amount: 2  
Maximum Amount: 599

Map ID  
Direction  
Distance  
Elevation

MAP FINDINGS

Site

Database(s)

EDR ID Number  
EPA ID Number

**A T AND T WIRELESS - GIBSONTON 7464 (Continued)**

**S107713479**

Location ID: 326770  
Chemical State: Liquid  
Mixture: True  
Mixture Percent: .00  
Container: R - OTHER  
Pressure: 1 - AMBIENT PRESSURE  
Temperature: 4 - AMBIENT TEMPERATURE  
Average Amount: 2  
Maximum Amount: 599  
Days on Site: 365  
Site Plan: False  
Site Plan Document: Not reported  
Private Location: False  
Location: INSIDE CELL SITE

Report Year: 1998  
Tier 2 Report ID: 42853  
Chemical ID: 147370  
CAS Number: 7664939  
Chemical Name: Sulfuric acid  
Chemical Date: 1/2/1972  
Average Amount: 2  
Maximum Amount: 845  
Location ID: 226194  
Chemical State: LIQUID  
Mixture: False  
Mixture Percent: 100.00  
Container: CONV  
Pressure: CONV  
Temperature: CONV  
Average Amount: 2  
Maximum Amount: 845  
Days on Site: 365  
Site Plan: False  
Site Plan Document: Not reported  
Private Location: False  
Location: Not reported

Report Year: 2001  
Tier 2 Report ID: 69954  
Chemical ID: 147369  
CAS Number: 7664939  
Chemical Name: Sulfuric acid  
Chemical Date: 1/2/1972  
Average Amount: 2  
Maximum Amount: 780  
Location ID: 279837  
Chemical State: LIQUID  
Mixture: False  
Mixture Percent: 100.00  
Container: CONV  
Pressure: CONV  
Temperature: CONV  
Average Amount: 2  
Maximum Amount: 780

Map ID  
Direction  
Distance  
Elevation

MAP FINDINGS

Site

Database(s)

EDR ID Number  
EPA ID Number

**A T AND T WIRELESS - GIBSONTON 7464 (Continued)**

**S107713479**

Days on Site: 365  
Site Plan: False  
Site Plan Document: Not reported  
Private Location: False  
Location: Not reported

**Company Info:**

Company Name: A T AND T WIRELESS  
Company Address: 8645 154 AVENUE NORTHEAST  
Company City,St,Zip: REDMOND, WA 98052  
Company Phone: 425-580-1891  
Company Fax: Not reported  
Company Email: Not reported  
FEI Number: 911256097  
Company Contact Name: BRENNA DAVIS  
Company Contact Phone: 425-580-1891  
Reduced Fees: False  
Exempt Fees: False  
Electronic Filing: True  
Employee: Not reported  
Comments: Not reported

**O89  
NE  
1/4-1/2  
0.364 mi.  
1924 ft.**

**RIVERVIEW HOSPITAL SITE  
9208 US 301 HIGHWAY  
RIVERVIEW, FL**

**NPDES S128021627  
N/A**

**Site 1 of 3 in cluster O**

**Relative:  
Lower  
Actual:  
19 ft.**

**WASTEWATER:**  
Name: RIVERVIEW HOSPITAL SITE  
Address: 9208 US 301 HIGHWAY  
City,State,Zip: RIVERVIEW, FL  
Facility ID: FLR20EQ72  
Facility Type: Construction Generic Dewatering  
Status: Active - Existing, permitted facility/site for which effluent, reclaimed water or wastewater residual discharge into the environment and/or monitoring is taking place.  
  
District Office: TLST  
NPDES Permitted Site: Not reported  
Environmental Interest: Not reported  
Owner Type: Private  
Permit Capacity: Not reported  
Party Name: Bruce Bergherm, PMTE  
Company Name: University Community Hospital, Inc  
RP Address: 14055 Riveredge Dr, Ste 250  
RP Address 2: Not reported  
RP City,Stat,Zip: Tampa FL 33637  
Telephone: Not reported  
Email: bruce.bergherm@adventhealth.com  
Issue Date: 07/03/2021  
Effective Date: 07/03/2021  
Expiration Date: 07/02/2026  
DOC Description: Generic Permit

Map ID  
Direction  
Distance  
Elevation

MAP FINDINGS

Site

Database(s)

EDR ID Number  
EPA ID Number

RIVERVIEW HOSPITAL SITE (Continued)

S128021627

Latitude Degrees: 27  
Latitude Minutes: 51  
Latitude Seconds: 35.87  
Longitude Degrees: 82  
Longitude Minutes: 19  
Longitude Seconds: 34.86  
Treatment: Not reported  
Decode For Fstatus: Active

P90  
East  
1/4-1/2  
0.381 mi.  
2014 ft.

BOYETTE AND BALM RIVER TOWNHOMES  
9721 BALM RIVERVIEW RD.  
RIVERVIEW, FL 33569

ASBESTOS S123645374  
N/A

Site 1 of 2 in cluster P

Relative:  
Lower

ASBESTOS:

Actual:  
20 ft.

Name: BOYETTE AND BALM RIVER TOWNHOMES  
Address: 9721 BALM RIVERVIEW RD.  
City,State,Zip: RIVERVIEW, FL 33569  
Facility ID: AS05711351  
Notification ID: 101208  
Notification Type: ORIGINAL  
Project Type: DEMOLITION  
Notification Status: REVIEWED  
Site Name: STRUCTURES  
Ordered Demolition?: N  
Annual Notification: Not reported  
Owner Name: TRANSCEND DEVELOPMENT CORP.  
Contractor Name: JVS CONTRACTING, INC  
Start Date: 03/16/2019  
Finish Date: 03/22/2019  
Cementitious RACM: Not reported  
Cementitious SF: Not reported  
Floor RACM: Not reported  
Floor SF: Not reported  
Pipe RACM: Not reported  
Pipe SF: Not reported  
CF RACM: Not reported  
Roof RACM: Not reported  
Roof SF: Not reported  
Surface Mat RACM: Not reported  
Surface Mat SF: Not reported  
Waste Disposal Site: SUN COUNTRY MATERIALS (FKA CR672 RECOVERY) C&DD FACILITY  
Waste Disposal Address: SR672 (BALM RD)  
Waste Disposal City: RIVERVIEW  
Waste Disposal State: FL  
Waste Disposal Zip: 33569  
Transporter Name: Not reported  
Contractor is Transporter: Y  
Waste Disp ID: 43397  
Waste Disp Source: W  
Transporter Address: Not reported  
Transporter City: Not reported  
Transporter State: FL  
Transporter Zip: Not reported  
Date Receive: 02/26/2019



Map ID  
Direction  
Distance  
Elevation

MAP FINDINGS

Site

Database(s)

EDR ID Number  
EPA ID Number

**Q91**  
**ENE**  
**1/4-1/2**  
**0.390 mi.**  
**2061 ft.**

**FIRE STATION #16**  
**9205 KEVIN ST**  
**RIVERVIEW, FL 33569**

**Site 1 of 4 in cluster Q**

**FINDS** 1017425012  
**ECHO** N/A

**Relative:**  
**Lower**

**FINDS:**  
Registry ID: 110063610775

**Actual:**  
**19 ft.**

[Click Here for FRS Facility Detail Report:](#)

Environmental Interest/Information System:

US National Pollutant Discharge Elimination System (NPDES) module of the Compliance Information System (ICIS) tracks surface water permits issued under the Clean Water Act. Under NPDES, all facilities that discharge pollutants from any point source into waters of the United States are required to obtain a permit. The permit will likely contain limits on what can be discharged, impose monitoring and reporting requirements, and include other provisions to ensure that the discharge does not adversely affect water quality.

[Click this hyperlink](#) while viewing on your computer to access additional FINDS: detail in the EDR Site Report.

**ECHO:**

Envid: 1017425012  
Registry ID: 110063610775  
DFR URL: <http://echo.epa.gov/detailed-facility-report?fid=110063610775>  
Name: FIRE STATION #16  
Address: 9205 KEVIN ST  
City,State,Zip: RIVERVIEW, FL 33569

**Q92**  
**ENE**  
**1/4-1/2**  
**0.390 mi.**  
**2061 ft.**

**FIRE STATION**  
**9205 KEVIN ST.**  
**TAMPA, FL 33569**

**Site 2 of 4 in cluster Q**

**ASBESTOS** S121154231  
N/A

**Relative:**  
**Lower**

**ASBESTOS:**  
Name: FIRE STATION  
Address: 9205 KEVIN ST.  
City,State,Zip: TAMPA, FL 33569  
Facility ID: AS05710268  
Notification ID: 83512  
Notification Type: REVISED  
Project Type: DEMOLITION  
Notification Status: REVIEWED  
Site Name: STRUCTURE  
Ordered Demolition?: N  
Annual Notification: Not reported  
Owner Name: HILLSBOROUGH COUNTY REAL STATE  
Contractor Name: MAGNUM DEMOLITION - JOHN VARRATI LLC DBA  
Start Date: 07/27/2015  
Finish Date: 08/03/2015  
Cementitious RACM: Not reported  
Cementitious SF: Not reported  
Floor RACM: Not reported  
Floor SF: Not reported  
Pipe RACM: Not reported  
Pipe SF: Not reported  
CF RACM: Not reported

**Actual:**  
**19 ft.**

Map ID  
Direction  
Distance  
Elevation

MAP FINDINGS

Site

Database(s)

EDR ID Number  
EPA ID Number

**FIRE STATION (Continued)**

**S121154231**

Roof RACM: Not reported  
Roof SF: Not reported  
Surface Mat RACM: Not reported  
Surface Mat SF: Not reported  
Waste Disposal Site: ADVANCED DISPOSAL  
Waste Disposal Address: 4000 KNIGHTS TRAIL  
Waste Disposal City: SARASOTA  
Waste Disposal State: FL  
Waste Disposal Zip: 34275  
Transporter Name: Not reported  
Contractor is Transporter: Y  
Waste Disp ID: 847  
Waste Disp Source: A  
Transporter Address: Not reported  
Transporter City: Not reported  
Transporter State: FL  
Transporter Zip: Not reported  
Date Receive: Not reported

**Q93**  
**ENE**  
**1/4-1/2**  
**0.390 mi.**  
**2061 ft.**

**HILLSBOROUGH CNTY FIRE DEPT #16**  
**9205 KEVIN DR**  
**RIVERVIEW, FL 33569**

**Financial Assurance**  
**NPDES**

**S107931644**  
**N/A**

**Site 3 of 4 in cluster Q**

**Relative:**  
**Lower**  
**Actual:**  
**19 ft.**

**FL Financial Assurance 3:**

Name: HILLSBOROUGH CNTY FIRE DEPT #16  
Address: 9205 KEVIN DR  
City,State,Zip: RIVERVIEW, FL 33569  
Region: 3  
Facility ID: 9300674  
Facility Phone: 8136717750  
Facility Status: OPEN  
Facility Type: I  
Type Description: County Government  
DEP CO: P  
Financial Responsibility: INSURANCE  
Insurance Company: ILLINOIS UNION  
Effective Date: 10/01/2008  
Expire Date: 10/01/2011  
Owner ID: 10076  
Owner Name: HILLSBOROUGH CNTY FIRE RESCUE  
Owner Address: 9450 E COLUMBUS DR  
Owner Address2: ATTN: STORAGE TANK REGIS  
Owner City,St,Zip: TAMPA, FL 33619  
Contact: ROBERT CRESPI  
Resp Party Phone: 8133071033

Name: HILLSBOROUGH CNTY FIRE DEPT #16  
Address: 9205 KEVIN DR  
City,State,Zip: RIVERVIEW, FL 33569  
Region: 3  
Facility ID: 9300674  
Facility Phone: 8136717750  
Facility Status: OPEN  
Facility Type: I  
Type Description: County Government  
DEP CO: P

Map ID  
Direction  
Distance  
Elevation

MAP FINDINGS

Site

Database(s)

EDR ID Number  
EPA ID Number

**HILLSBOROUGH CNTY FIRE DEPT #16 (Continued)**

**S107931644**

Financial Responsibility: INSURANCE  
Insurance Company: ILLINOIS UNION  
Effective Date: 10/01/2011  
Expire Date: 10/01/2014  
Owner ID: 10076  
Owner Name: HILLSBOROUGH CNTY FIRE RESCUE  
Owner Address: 9450 E COLUMBUS DR  
Owner Address2: ATTN: STORAGE TANK REGIS  
Owner City,St,Zip: TAMPA, FL 33619  
Contact: ROBERT CRESPI  
Resp Party Phone: 8133071033

Name: HILLSBOROUGH CNTY FIRE DEPT #16  
Address: 9205 KEVIN DR  
City,State,Zip: RIVERVIEW, FL 33569  
Region: 3  
Facility ID: 9300674  
Facility Phone: 8136717750  
Facility Status: OPEN  
Facility Type: I  
Type Description: County Government  
DEP CO: P

Financial Responsibility: INSURANCE  
Insurance Company: ILLINOIS UNION  
Effective Date: 10/01/2014  
Expire Date: 10/01/2017  
Owner ID: 10076  
Owner Name: HILLSBOROUGH CNTY FIRE RESCUE  
Owner Address: 9450 E COLUMBUS DR  
Owner Address2: ATTN: STORAGE TANK REGIS  
Owner City,St,Zip: TAMPA, FL 33619  
Contact: ROBERT CRESPI  
Resp Party Phone: 8133071033

Name: HILLSBOROUGH CNTY FIRE DEPT #16  
Address: 9205 KEVIN DR  
City,State,Zip: RIVERVIEW, FL 33569  
Region: 3  
Facility ID: 9300674  
Facility Phone: 8136717750  
Facility Status: OPEN  
Facility Type: I  
Type Description: County Government  
DEP CO: P

Financial Responsibility: INSURANCE  
Insurance Company: ILLINOIS UNION  
Effective Date: 10/01/2014  
Expire Date: 10/01/2018  
Owner ID: 10076  
Owner Name: HILLSBOROUGH CNTY FIRE RESCUE  
Owner Address: 9450 E COLUMBUS DR  
Owner Address2: ATTN: STORAGE TANK REGIS  
Owner City,St,Zip: TAMPA, FL 33619  
Contact: ROBERT CRESPI  
Resp Party Phone: 8133071033

Name: HILLSBOROUGH CNTY FIRE DEPT #16

Map ID  
Direction  
Distance  
Elevation

MAP FINDINGS

Site

Database(s)

EDR ID Number  
EPA ID Number

**HILLSBOROUGH CNTY FIRE DEPT #16 (Continued)**

**S107931644**

Address: 9205 KEVIN DR  
City,State,Zip: RIVERVIEW, FL 33569  
Region: 3  
Facility ID: 9300674  
Facility Phone: 8136717750  
Facility Status: OPEN  
Facility Type: I  
Type Description: County Government  
DEP CO: P  
Financial Responsibility: SELF-INSURANCE - LETTER FROM CHIEF FINANCIAL OFFIC  
Insurance Company: Not reported  
Effective Date: 03/28/2019  
Expire Date: 03/28/2020  
Owner ID: 10076  
Owner Name: HILLSBOROUGH CNTY FIRE RESCUE  
Owner Address: 9450 E COLUMBUS DR  
Owner Address2: ATTN: STORAGE TANK REGIS  
Owner City,St,Zip: TAMPA, FL 33619  
Contact: ROBERT CRESPI  
Resp Party Phone: 8133071033

Name: HILLSBOROUGH CNTY FIRE DEPT #16  
Address: 9205 KEVIN DR  
City,State,Zip: RIVERVIEW, FL 33569  
Region: 3  
Facility ID: 9300674  
Facility Phone: 8136717750  
Facility Status: OPEN  
Facility Type: I  
Type Description: County Government  
DEP CO: P  
Financial Responsibility: SELF-INSURANCE - LETTER FROM CHIEF FINANCIAL OFFIC  
Insurance Company: Not reported  
Effective Date: 10/01/2017  
Expire Date: 03/31/2019  
Owner ID: 10076  
Owner Name: HILLSBOROUGH CNTY FIRE RESCUE  
Owner Address: 9450 E COLUMBUS DR  
Owner Address2: ATTN: STORAGE TANK REGIS  
Owner City,St,Zip: TAMPA, FL 33619  
Contact: ROBERT CRESPI  
Resp Party Phone: 8133071033

Name: HILLSBOROUGH CNTY FIRE DEPT #16  
Address: 9205 KEVIN DR  
City,State,Zip: RIVERVIEW, FL 33569  
Region: 3  
Facility ID: 9300674  
Facility Phone: 8136717750  
Facility Status: OPEN  
Facility Type: I  
Type Description: County Government  
DEP CO: P  
Financial Responsibility: SELF-INSURANCE - LETTER FROM CHIEF FINANCIAL OFFIC  
Insurance Company: Not reported  
Effective Date: 10/31/2007  
Expire Date: 02/01/2009

Map ID  
Direction  
Distance  
Elevation

MAP FINDINGS

Site

Database(s)

EDR ID Number  
EPA ID Number

**HILLSBOROUGH CNTY FIRE DEPT #16 (Continued)**

**S107931644**

Owner ID: 10076  
Owner Name: HILLSBOROUGH CNTY FIRE RESCUE  
Owner Address: 9450 E COLUMBUS DR  
Owner Address2: ATTN: STORAGE TANK REGIS  
Owner City,St,Zip: TAMPA, FL 33619  
Contact: ROBERT CRESPI  
Resp Party Phone: 8133071033

**WASTEWATER:**

Name: FIRE STATION #16  
Address: 9205 KEVIN ST  
City,State,Zip: RIVERVIEW, FL  
Facility ID: FLR100Q69  
Facility Type: Construction Stormwater GP  
Status: Active - Existing, permitted facility/site for which effluent, reclaimed water or wastewater residual discharge into the environment and/or monitoring is taking place.

District Office: TLST  
NPDES Permitted Site: Not reported  
Environmental Interest: Not reported  
Owner Type: Unknown  
Permit Capacity: Not reported  
Party Name: Christopher Weddle, Agent  
Company Name: Hillsborough County  
RP Address: PO Box 1110  
RP Address 2: Not reported  
RP City,Stat,Zip: Tampa FL 33601-1110  
Telephone: 8136439907  
Email: chris@auroracivil.com  
Issue Date: 10/30/2014  
Effective Date: 10/30/2014  
Expiration Date: 10/29/2019  
DOC Description: Generic Permit  
Latitude Degrees: 27  
Latitude Minutes: 51  
Latitude Seconds: 44.81  
Longitude Degrees: 82  
Longitude Minutes: 19  
Longitude Seconds: 24.92  
Treatment: Not reported  
Decode For Fstatus: Active

**Q94**  
**ENE**  
**1/4-1/2**  
**0.390 mi.**  
**2061 ft.**

**HILLSBOROUGH CNTY FIRE DEPT #16**  
**9205 KEVIN DR**  
**RIVERVIEW, FL 33569**  
**Site 4 of 4 in cluster Q**

**AST A100163256**  
**N/A**

**Relative:**  
**Lower**  
**Actual:**  
**19 ft.**

AST:  
Facility ID: 9300674  
Name: HILLSBOROUGH CNTY FIRE DEPT #16  
Address: 9205 KEVIN DR  
City,State,Zip: RIVERVIEW, FL 33569  
Facility Phone: 8136717750  
Facility Status: OPEN  
Facility Type: I  
Type Description: County Government

Map ID  
Direction  
Distance  
Elevation

MAP FINDINGS

Site

Database(s)

EDR ID Number  
EPA ID Number

HILLSBOROUGH CNTY FIRE DEPT #16 (Continued)

A100163256

Depco: P  
Region: STATE  
Positioning Method: AGPS  
Latitude/Longitude: 27 51 3 / 82 18 16

Tank:  
Tank ID: 4  
Tank Capacity: 2000  
Tank Location: ABOVEGROUND  
Tank Status: U  
Status Date: 12/01/2015  
Install Date: 12/1/2015  
Substance: D  
Content Description: Vehicular Diesel  
Vessel Indicator: TANK  
DEP Contractor: P

Piping:  
Tank ID: 4  
Piping Category: B  
Piping Description: Steel/galvanized metal

Tank ID: 4  
Piping Category: A  
Piping Description: Abv, no soil contact

Tank ID: 4  
Piping Category: J  
Piping Description: Pressurized piping system

Monitoring:  
Tank ID: 4  
Petro Monitoring Category: F  
Monitoring Description: Monitor dbl wall tank space

Tank ID: 4  
Petro Monitoring Category: Q  
Monitoring Description: Visual inspection of ASTs

Owner:  
Owner ID: 10076  
Owner Name: HILLSBOROUGH CNTY FIRE RESCUE  
Owner Address: 9450 E COLUMBUS DR  
Owner Address 2: ATTN: STORAGE TANK REGIS  
Owner City,State,Zip: TAMPA, FL 33619  
Owner Contact: ROBERT CRESPI  
Owner Phone: 8133071033

Construction:  
Tank ID: 4  
Construction Category: C  
Construction Description: Steel

Tank ID: 4  
Construction Category: M  
Construction Description: Spill containment bucket

Map ID  
Direction  
Distance  
Elevation

MAP FINDINGS

Site

Database(s)

EDR ID Number  
EPA ID Number

HILLSBOROUGH CNTY FIRE DEPT #16 (Continued)

A100163256

Tank ID: 4  
Construction Category: N  
Construction Description: Flow shut-Off

Tank ID: 4  
Construction Category: I  
Construction Description: Double wall

Tank ID: 3  
Tank Capacity: 750  
Tank Location: ABOVEGROUND  
Tank Status: D  
Status Date: 01/01/2011  
Install Date: 1/1/2011  
Substance: G  
Content Description: Emerg Generator Diesel  
Vessel Indicator: TANK  
DEP Contractor: P

Piping:  
Tank ID: 4  
Piping Category: B  
Piping Description: Steel/galvanized metal

Tank ID: 4  
Piping Category: A  
Piping Description: Abv, no soil contact

Tank ID: 4  
Piping Category: J  
Piping Description: Pressurized piping system

Monitoring:  
Tank ID: 4  
Petro Monitoring Category: F  
Monitoring Description: Monitor dbl wall tank space

Tank ID: 4  
Petro Monitoring Category: Q  
Monitoring Description: Visual inspection of ASTs

Owner:  
Owner ID: 10076  
Owner Name: HILLSBOROUGH CNTY FIRE RESCUE  
Owner Address: 9450 E COLUMBUS DR  
Owner Address 2: ATTN: STORAGE TANK REGIS  
Owner City,State,Zip: TAMPA, FL 33619  
Owner Contact: ROBERT CRESPI  
Owner Phone: 8133071033

Construction:  
Tank ID: 4  
Construction Category: C  
Construction Description: Steel



Map ID  
Direction  
Distance  
Elevation

MAP FINDINGS

Site

Database(s)

EDR ID Number  
EPA ID Number

HILLSBOROUGH CNTY FIRE DEPT #16 (Continued)

A100163256

Tank ID: 4  
Construction Category: M  
Construction Description: Spill containment bucket

Tank ID: 4  
Construction Category: N  
Construction Description: Flow shut-Off

Tank ID: 4  
Construction Category: I  
Construction Description: Double wall

Tank ID: 2  
Tank Capacity: 1000  
Tank Location: ABOVEGROUND  
Tank Status: B  
Status Date: 08/01/2015  
Install Date: 4/1/2010  
Substance: D  
Content Description: Vehicular Diesel  
Vessel Indicator: TANK  
DEP Contractor: P

Piping:  
Tank ID: 4  
Piping Category: B  
Piping Description: Steel/galvanized metal

Tank ID: 4  
Piping Category: A  
Piping Description: Abv, no soil contact

Tank ID: 4  
Piping Category: J  
Piping Description: Pressurized piping system

Monitoring:  
Tank ID: 4  
Petro Monitoring Category: F  
Monitoring Description: Monitor dbl wall tank space

Tank ID: 4  
Petro Monitoring Category: Q  
Monitoring Description: Visual inspection of ASTs

Owner:  
Owner ID: 10076  
Owner Name: HILLSBOROUGH CNTY FIRE RESCUE  
Owner Address: 9450 E COLUMBUS DR  
Owner Address 2: ATTN: STORAGE TANK REGIS  
Owner City,State,Zip: TAMPA, FL 33619  
Owner Contact: ROBERT CRESPI  
Owner Phone: 8133071033

Construction:

Map ID  
Direction  
Distance  
Elevation

MAP FINDINGS

Site

Database(s)

EDR ID Number  
EPA ID Number

HILLSBOROUGH CNTY FIRE DEPT #16 (Continued)

A100163256

Tank ID: 4  
Construction Category: C  
Construction Description: Steel

Tank ID: 4  
Construction Category: M  
Construction Description: Spill containment bucket

Tank ID: 4  
Construction Category: N  
Construction Description: Flow shut-Off

Tank ID: 4  
Construction Category: I  
Construction Description: Double wall

Tank ID: 1  
Tank Capacity: 1000  
Tank Location: ABOVEGROUND  
Tank Status: B  
Status Date: 04/29/2010  
Install Date: 4/1/1993  
Substance: D  
Content Description: Vehicular Diesel  
Vessel Indicator: TANK  
DEP Contractor: P

Piping:  
Tank ID: 4  
Piping Category: B  
Piping Description: Steel/galvanized metal

Tank ID: 4  
Piping Category: A  
Piping Description: Abv, no soil contact

Tank ID: 4  
Piping Category: J  
Piping Description: Pressurized piping system

Monitoring:  
Tank ID: 4  
Petro Monitoring Category: F  
Monitoring Description: Monitor dbl wall tank space

Tank ID: 4  
Petro Monitoring Category: Q  
Monitoring Description: Visual inspection of ASTs

Owner:  
Owner ID: 10076  
Owner Name: HILLSBOROUGH CNTY FIRE RESCUE  
Owner Address: 9450 E COLUMBUS DR  
Owner Address 2: ATTN: STORAGE TANK REGIS  
Owner City,State,Zip: TAMPA, FL 33619  
Owner Contact: ROBERT CRESPI

Map ID  
Direction  
Distance  
Elevation

MAP FINDINGS

Site

Database(s)

EDR ID Number  
EPA ID Number

HILLSBOROUGH CNTY FIRE DEPT #16 (Continued)

A100163256

Owner Phone: 8133071033

Construction:

Tank ID: 4  
Construction Category: C  
Construction Description: Steel

Tank ID: 4  
Construction Category: M  
Construction Description: Spill containment bucket

Tank ID: 4  
Construction Category: N  
Construction Description: Flow shut-Off

Tank ID: 4  
Construction Category: I  
Construction Description: Double wall

P95  
East  
1/4-1/2  
0.395 mi.  
2087 ft.

RESIDENCE  
9733 BALM RIVERVIEW  
RIVERVIEW, FL 33569

ASBESTOS S123645388  
N/A

Site 2 of 2 in cluster P

Relative:  
Lower  
Actual:  
16 ft.

ASBESTOS:

Name: RESIDENCE  
Address: 9733 BALM RIVERVIEW  
City, State, Zip: RIVERVIEW, FL 33569  
Facility ID: AS05711371  
Notification ID: 101550  
Notification Type: ORIGINAL  
Project Type: RENOVATION  
Notification Status: REVIEWED  
Site Name: SAME AS ABOVE  
Ordered Demolition?: N  
Annual Notification: Not reported  
Owner Name: TRANSCEND DEVELOPMENT CORP  
Contractor Name: ADS SERVICES INC  
Start Date: 03/14/2019  
Finish Date: 03/15/2019  
Cementitious RACM: Not reported  
Cementitious SF: Not reported  
Floor RACM: Not reported  
Floor SF: Not reported  
Pipe RACM: Not reported  
Pipe SF: Not reported  
CF RACM: Not reported  
Roof RACM: Not reported  
Roof SF: Not reported  
Surface Mat RACM: Not reported  
Surface Mat SF: Not reported  
Waste Disposal Site: ANGELO'S RECYCLED MATERIALS - LARGO MRF  
Waste Disposal Address: 1755 20TH AVENUE SE  
Waste Disposal City: LARGO

Map ID  
Direction  
Distance  
Elevation

MAP FINDINGS

Site

Database(s)

EDR ID Number  
EPA ID Number

**RESIDENCE (Continued)**

**S123645388**

Waste Disposal State: FL  
Waste Disposal Zip: 33771  
Transporter Name: Not reported  
Contractor is Transporter: Y  
Waste Disp ID: 49239  
Waste Disp Source: W  
Transporter Address: Not reported  
Transporter City: Not reported  
Transporter State: FL  
Transporter Zip: Not reported  
Date Receive: 02/25/2019

**O96  
NE  
1/4-1/2  
0.395 mi.  
2087 ft.**

**BOYD'S AUTO CENTER, INC.  
8830 HIGHWAY 301 S.  
RIVERVIEW, FL 37598**

**SWF/LF S113898671  
N/A**

**Site 2 of 3 in cluster O**

**Relative:  
Lower**

SWF/LF:

**Actual:  
19 ft.**

Name: BOYD'S AUTO CENTER, INC.  
Address: 8830 HIGHWAY 301 S.  
City,State,Zip: RIVERVIEW, FL 37598  
Facility ID: 95632  
District: SWD  
Lat/Long: Not reported  
Class Type: 754  
Classification: WASTE TIRE COLLECTOR  
Class Status: INACTIVE (I)  
Section: Not reported  
Township: Not reported  
Range: Not reported  
Responsible Authority Name: Not reported  
Responsible Authority Address: Not reported  
Responsible Authority City,St,Zip: Not reported  
Responsible Authority Phone: Not reported  
EMail Address1: Not reported  
EMail Address2: Not reported  
Site Supervisor Name: Not reported  
Site Supervisor Addr: Not reported  
Site Supervisor City/State/Zip: Not reported  
Site Supervisor Telephone: Not reported  
Land Owner Name: Not reported  
Land Owner Address: Not reported  
Land Owner City/State/Zip: Not reported  
Land Owner Telephone: Not reported

[Click here for Florida Oculus:](#)

Map ID  
Direction  
Distance  
Elevation

MAP FINDINGS

Site

Database(s) EDR ID Number  
EPA ID Number

97  
NW  
1/4-1/2  
0.399 mi.  
2108 ft.

10202 ELBOW BEND ROAD  
RIVERVIEW, FL

SPILLS S111287062  
N/A

Relative:  
Lower  
Actual:  
11 ft.

SPILLS:

Name: Not reported  
Address: 10202 ELBOW BEND ROAD  
City,State,Zip: RIVERVIEW, FL  
OHMIT Incident Number: 46065  
Incident Legacy: Not reported  
On-Scene Response: Yes  
Criminal Indicator: No  
Hurricane Indicator: No  
Incident Date: 10/25/2011  
Incident Status: Closed  
Incident Report Date: 10/26/2011  
Pollutant: Lumber products  
Pollutants Category: Solid waste  
Substance Spilled: Lumber products  
Amount Spilled (Gallons): 100  
Pollutant - Unit Measure: pounds

Pollutant: Empty Drums/Containers  
Pollutants Category: Solid waste  
Substance Spilled: Empty Drums/Containers  
Amount Spilled (Gallons): 100  
Pollutant - Unit Measure: pounds

Incident Party Name: BER - Tampa  
Description: Inland

Incident Party Name: BER - Tampa  
Description: Inland

Incident Party Name: Paskert Jim  
Description: Inland

Incident Party Name: Paskert Jim  
Description: Inland

Incident Party Name: Southwest Florida Water Management District  
Description: Inland

Incident Party Name: Southwest Florida Water Management District  
Description: Inland

98  
SE  
1/4-1/2  
0.408 mi.  
2155 ft.

SENTOSA RIVERVIEW APARTMENTS  
NEC OF US 301 AND MURPHY ROAD  
RIVERVIEW, FL

NPDES S127001895  
N/A

Relative:  
Higher  
Actual:  
55 ft.

WASTEWATER:

Name: SENTOSA RIVERVIEW APARTMENTS  
Address: NEC OF US 301 AND MURPHY ROAD  
City,State,Zip: RIVERVIEW, FL  
Facility ID: FLR20DT92

Map ID  
Direction  
Distance  
Elevation

MAP FINDINGS

Site

Database(s)

EDR ID Number  
EPA ID Number

**SENTOSA RIVERVIEW APARTMENTS (Continued)**

**S127001895**

Facility Type: Construction Generic Dewatering  
Status: Active - Existing, permitted facility/site for which effluent, reclaimed water or wastewater residual discharge into the environment and/or monitoring is taking place.  
  
District Office: TLST  
NPDES Permitted Site: Not reported  
Environmental Interest: Not reported  
Owner Type: Private  
Permit Capacity: Not reported  
Party Name: Cora DiFiore, PMTE  
Company Name: Sentosa Riverview Owner, LLC  
RP Address: 1 Town Center Rd  
RP Address 2: Ste 600  
RP City,Stat,Zip: Boca Raton FL 33486-1040  
Telephone: 5619611651  
Email: ian.slavin@encorefunds.com  
Issue Date: 07/26/2020  
Effective Date: 07/26/2020  
Expiration Date: 07/25/2025  
DOC Description: Generic Permit  
Latitude Degrees: 27  
Latitude Minutes: 51  
Latitude Seconds: 3.944  
Longitude Degrees: 82  
Longitude Minutes: 19  
Longitude Seconds: 29.33  
Treatment: Not reported  
Decode For Fstatus: Active

**O99**  
**NE**  
**1/4-1/2**  
**0.408 mi.**  
**2155 ft.**

**IUPAT TRAINING FACILITY BUILDING ADDITION**  
**8832 US HIGHWAY 301 S**  
**RIVERVIEW, FL 33578**  
**Site 3 of 3 in cluster O**

**FINDS 1016709058**  
**ECHO N/A**

**Relative:**  
**Lower**  
**Actual:**  
**19 ft.**

**FINDS:**  
Registry ID: 110056988997

[Click Here for FRS Facility Detail Report:](#)

Environmental Interest/Information System:

US National Pollutant Discharge Elimination System (NPDES) module of the Compliance Information System (ICIS) tracks surface water permits issued under the Clean Water Act. Under NPDES, all facilities that discharge pollutants from any point source into waters of the United States are required to obtain a permit. The permit will likely contain limits on what can be discharged, impose monitoring and reporting requirements, and include other provisions to ensure that the discharge does not adversely affect water quality.

[Click this hyperlink](#) while viewing on your computer to access additional FINDS: detail in the EDR Site Report.

**ECHO:**  
Envid: 1016709058  
Registry ID: 110056988997  
DFR URL: <http://echo.epa.gov/detailed-facility-report?fid=110056988997>  
Name: IUPAT TRAINING FACILITY BUILDING ADDITION  
Address: 8832 US HIGHWAY 301 S

Map ID  
 Direction  
 Distance  
 Elevation

MAP FINDINGS

Site

Database(s)

EDR ID Number  
 EPA ID Number

**IUPAT TRAINING FACILITY BUILDING ADDITION (Continued)**

**1016709058**

City,State,Zip: RIVERVIEW, FL 33578

**R100**  
**SW**  
**1/4-1/2**  
**0.441 mi.**  
**2327 ft.**

**FERN HILL PROPERTY**  
**10320 FERN HILL DR.**  
**RIVERVIEW, FL 33578**

**FINDS 1008159783**  
**ECHO N/A**

**Site 1 of 9 in cluster R**

**Relative:**  
**Lower**  
  
**Actual:**  
**26 ft.**

**FINDS:**  
 Registry ID: 110020528525

[Click Here for FRS Facility Detail Report:](#)

Environmental Interest/Information System:

US National Pollutant Discharge Elimination System (NPDES) module of the Compliance Information System (ICIS) tracks surface water permits issued under the Clean Water Act. Under NPDES, all facilities that discharge pollutants from any point source into waters of the United States are required to obtain a permit. The permit will likely contain limits on what can be discharged, impose monitoring and reporting requirements, and include other provisions to ensure that the discharge does not adversely affect water quality.

Florida Environmental System Today Application (FIESTA) Data Maintenance (FDM) system maintains entity, environmental interest and affiliation data for the State of Florida.

[Click this hyperlink](#) while viewing on your computer to access additional FINDS: detail in the EDR Site Report.

**ECHO:**

Envid: 1008159783  
 Registry ID: 110020528525  
 DFR URL: <http://echo.epa.gov/detailed-facility-report?fid=110020528525>  
 Name: FERN HILL PROPERTY  
 Address: 10320 FERN HILL DR.  
 City,State,Zip: RIVERVIEW, FL 33578

**S101**  
**SE**  
**1/4-1/2**  
**0.443 mi.**  
**2339 ft.**

**76 STORE @ US HWY 301 & MURPHY RD.**  
**10320 S US HIGHWAY 301**  
**RIVERVIEW, FL**

**NPDES S128387835**  
**N/A**

**Site 1 of 3 in cluster S**

**Relative:**  
**Higher**  
  
**Actual:**  
**51 ft.**

**WASTEWATER:**  
 Name: 76 STORE @ US HWY 301 & MURPHY RD.  
 Address: 10320 S US HIGHWAY 301  
 City,State,Zip: RIVERVIEW, FL  
 Facility ID: FLR20FB03  
 Facility Type: Construction Generic Dewatering  
 Status: Active - Existing, permitted facility/site for which effluent, reclaimed water or wastewater residual discharge into the environment and/or monitoring is taking place.

District Office: TLST  
 NPDES Permitted Site: Not reported  
 Environmental Interest: Not reported  
 Owner Type: Private  
 Permit Capacity: Not reported



Map ID  
Direction  
Distance  
Elevation

MAP FINDINGS

Site

Database(s)

EDR ID Number  
EPA ID Number

**76 STORE @ US HWY 301 & MURPHY RD. (Continued)**

**S128387835**

Party Name: Brett Elliott, Manager  
Company Name: Plaza Street Fund 147, LLC  
RP Address: 2400 W 75th St  
RP Address 2: Ste 220  
RP City,Stat,Zip: Prairie Village KS 66208-3511  
Telephone: 3148827758  
Email: rsass@plazastreetpartners.com  
Issue Date: 12/30/2021  
Effective Date: 12/30/2021  
Expiration Date: 12/29/2026  
DOC Description: Generic Permit  
Latitude Degrees: 27  
Latitude Minutes: 51  
Latitude Seconds: 2.992  
Longitude Degrees: 82  
Longitude Minutes: 19  
Longitude Seconds: 33.75  
Treatment: Not reported  
Decode For Fstatus: Active

**S102  
SE  
1/4-1/2  
0.443 mi.  
2339 ft.  
Relative:  
Higher  
Actual:  
51 ft.**

**76 STORE @ US HWY 301 & MURPHY RD.  
10320 S US HIGHWAY 301  
RIVERVIEW, FL 33569**

**FINDS 1027128511  
ECHO N/A**

**Site 2 of 3 in cluster S**

FINDS:  
Registry ID: 110071179216

[Click Here for FRS Facility Detail Report:](#)

Environmental Interest/Information System:

US National Pollutant Discharge Elimination System (NPDES) module of the Compliance Information System (ICIS) tracks surface water permits issued under the Clean Water Act. Under NPDES, all facilities that discharge pollutants from any point source into waters of the United States are required to obtain a permit. The permit will likely contain limits on what can be discharged, impose monitoring and reporting requirements, and include other provisions to ensure that the discharge does not adversely affect water quality.

[Click this hyperlink](#) while viewing on your computer to access additional FINDS: detail in the EDR Site Report.

ECHO:

Envid: 1027128511  
Registry ID: 110071179216  
DFR URL: <http://echo.epa.gov/detailed-facility-report?fid=110071179216>  
Name: 76 STORE @ US HWY 301 & MURPHY RD.  
Address: 10320 S US HIGHWAY 301  
City,State,Zip: RIVERVIEW, FL 33569

MAP FINDINGS

Map ID Direction Distance Elevation Site Database(s) EDR ID Number EPA ID Number

**R103** **RING POWER FACILITY EXPANSION** **FINDS** **1025472121**  
**SW** **10421 FERN HILL DR** **ECHO** **N/A**  
**1/4-1/2** **RIVERVIEW, FL 33569**  
**0.448 mi.**  
**2364 ft.** **Site 2 of 9 in cluster R**

**Relative:** FINDS:  
**Lower** Registry ID: 110070547795

**Actual:** Click Here for FRS Facility Detail Report:  
**26 ft.**

Environmental Interest/Information System:

US National Pollutant Discharge Elimination System (NPDES) module of the Compliance Information System (ICIS) tracks surface water permits issued under the Clean Water Act. Under NPDES, all facilities that discharge pollutants from any point source into waters of the United States are required to obtain a permit. The permit will likely contain limits on what can be discharged, impose monitoring and reporting requirements, and include other provisions to ensure that the discharge does not adversely affect water quality.

Click this hyperlink while viewing on your computer to access additional FINDS: detail in the EDR Site Report.

ECHO:

Envid: 1025472121  
 Registry ID: 110070547795  
 DFR URL: <http://echo.epa.gov/detailed-facility-report?fid=110070547795>  
 Name: RING POWER FACILITY EXPANSION  
 Address: 10421 FERN HILL DR  
 City,State,Zip: RIVERVIEW, FL 33569

**R104** **RING POWER RIVERVIEW** **TIER 2** **S115595870**  
**SW** **10421 FERNHILL DRIVE** **N/A**  
**1/4-1/2** **RIVERVIEW, FL 33569**  
**0.448 mi.**  
**2364 ft.** **Site 3 of 9 in cluster R**

**Relative:** TIER 2:  
**Lower** Name: RING POWER RIVERVIEW  
**Actual:** Address: 10421 FERNHILL DRIVE  
**26 ft.** City,State,Zip: RIVERVIEW, FL 33569

Year: 2020  
 Facility Id: 6840672  
 Active Date: Not reported  
 Inactive Date: Not reported  
 Sale Pending: Not reported  
 Original Date: Not reported  
 PLOT Source: Not reported  
 Latitude: Not reported  
 Longitude: Not reported  
 LEPC District: Not reported  
 Counties: Not reported  
 SERC: Not reported  
 Program Level: Not reported  
 PRIME: Not reported  
 SIC Code: Not reported  
 SIC Code 2: Not reported  
 NAICS Code: 811310  
 Last Modified Date: 02/26/2021

Map ID  
Direction  
Distance  
Elevation

MAP FINDINGS

Site

Database(s)

EDR ID Number  
EPA ID Number

**RING POWER RIVERVIEW (Continued)**

**S115595870**

First Submit Date: 02/26/2021  
Data Submitted By: Rick Vaughn  
Company Name: Ring Power Corporation  
Comments: Not reported

Contact:

Contact ID: Not reported  
Year: 2020  
Facility Id: 6840672  
Contact Type: Owner / Operator  
Contact Name: Ring Power Corporation  
Contact Title: Not reported  
Contact Phone: 904-540-9645  
Contact 24Hr Phone: Not reported  
Contact Telephone 2: Not reported  
Contact Telephone 3: Not reported  
Contact Telephone 4: Not reported  
Contact Telephone 5: Not reported  
Contact Telephone 6: Not reported  
Contact Email: brian.brown@ringpower.com

Contact ID: Not reported  
Year: 2020  
Facility Id: 6840672  
Contact Type: Owner / Operator  
Contact Name: Ring Power Corporation  
Contact Title: Not reported  
Contact Phone: 904-540-9645  
Contact 24Hr Phone: Not reported  
Contact Telephone 2: Not reported  
Contact Telephone 3: Not reported  
Contact Telephone 4: Not reported  
Contact Telephone 5: Not reported  
Contact Telephone 6: Not reported  
Contact Email: brian.brown@ringpower.com

Contact ID: Not reported  
Year: 2020  
Facility Id: 6840672  
Contact Type: Owner / Operator  
Contact Name: Ring Power Corporation  
Contact Title: Not reported  
Contact Phone: 904-540-9645  
Contact 24Hr Phone: Not reported  
Contact Telephone 2: Not reported  
Contact Telephone 3: Not reported  
Contact Telephone 4: Not reported  
Contact Telephone 5: Not reported  
Contact Telephone 6: Not reported  
Contact Email: brian.brown@ringpower.com

Contact ID: Not reported  
Year: 2020  
Facility Id: 6840672  
Contact Type: Owner / Operator  
Contact Name: Ring Power Corporation  
Contact Title: Not reported  
Contact Phone: 904-540-9645

Map ID  
Direction  
Distance  
Elevation

MAP FINDINGS

Site

Database(s)

EDR ID Number  
EPA ID Number

**RING POWER RIVERVIEW (Continued)**

**S115595870**

Contact 24Hr Phone: Not reported  
Contact Telephone 2: Not reported  
Contact Telephone 3: Not reported  
Contact Telephone 4: Not reported  
Contact Telephone 5: Not reported  
Contact Telephone 6: Not reported  
Contact Email: brian.brown@ringpower.com

Name: RING POWER RIVERVIEW  
Address: 10421 FERNHILL DRIVE  
City,State,Zip: RIVERVIEW, FL 33569

Year: 2019  
Facility Id: 6680214  
Active Date: Not reported  
Inactive Date: Not reported  
Sale Pending: Not reported  
Original Date: Not reported  
PLOT Source: Not reported  
Latitude: Not reported  
Longitude: Not reported  
LEPC District: Not reported  
Counties: Not reported  
SERC: Not reported  
Program Level: Not reported  
PRIME: Not reported  
SIC Code: Not reported  
SIC Code 2: Not reported  
NAICS Code: 811310  
Last Modified Date: 04/21/2020  
First Submit Date: 02/24/2020  
Data Submitted By: Brian Brown  
Company Name: Ring Power Corporation  
Comments: Not reported

Contact:  
Contact ID: Not reported  
Year: 2019  
Facility Id: 6680214  
Contact Type: Owner / Operator  
Contact Name: Ring Power Corporation  
Contact Title: Not reported  
Contact Phone: 904-540-9645  
Contact 24Hr Phone: Not reported  
Contact Telephone 2: Not reported  
Contact Telephone 3: Not reported  
Contact Telephone 4: Not reported  
Contact Telephone 5: Not reported  
Contact Telephone 6: Not reported  
Contact Email: brian.brown@ringpower.com

Contact ID: Not reported  
Year: 2019  
Facility Id: 6680214  
Contact Type: Owner / Operator  
Contact Name: Ring Power Corporation

Map ID  
Direction  
Distance  
Elevation

MAP FINDINGS

Site

Database(s)

EDR ID Number  
EPA ID Number

**RING POWER RIVERVIEW (Continued)**

**S115595870**

Contact Title: Not reported  
Contact Phone: 904-540-9645  
Contact 24Hr Phone: Not reported  
Contact Telephone 2: Not reported  
Contact Telephone 3: Not reported  
Contact Telephone 4: Not reported  
Contact Telephone 5: Not reported  
Contact Telephone 6: Not reported  
Contact Email: brian.brown@ringpower.com

Contact ID: Not reported  
Year: 2019  
Facility Id: 6680214  
Contact Type: Owner / Operator  
Contact Name: Ring Power Corporation  
Contact Title: Not reported  
Contact Phone: 904-540-9645  
Contact 24Hr Phone: Not reported  
Contact Telephone 2: Not reported  
Contact Telephone 3: Not reported  
Contact Telephone 4: Not reported  
Contact Telephone 5: Not reported  
Contact Telephone 6: Not reported  
Contact Email: brian.brown@ringpower.com

Contact ID: Not reported  
Year: 2019  
Facility Id: 6680214  
Contact Type: Owner / Operator  
Contact Name: Ring Power Corporation  
Contact Title: Not reported  
Contact Phone: 904-540-9645  
Contact 24Hr Phone: Not reported  
Contact Telephone 2: Not reported  
Contact Telephone 3: Not reported  
Contact Telephone 4: Not reported  
Contact Telephone 5: Not reported  
Contact Telephone 6: Not reported  
Contact Email: brian.brown@ringpower.com

Contact ID: Not reported  
Year: 2019  
Facility Id: 6680214  
Contact Type: Owner / Operator  
Contact Name: Ring Power Corporation  
Contact Title: Not reported  
Contact Phone: 904-540-9645  
Contact 24Hr Phone: Not reported  
Contact Telephone 2: Not reported  
Contact Telephone 3: Not reported  
Contact Telephone 4: Not reported  
Contact Telephone 5: Not reported  
Contact Telephone 6: Not reported  
Contact Email: brian.brown@ringpower.com

Map ID  
Direction  
Distance  
Elevation

MAP FINDINGS

Site

Database(s)

EDR ID Number  
EPA ID Number

**RING POWER RIVERVIEW (Continued)**

**S115595870**

Name: RING POWER RIVERVIEW  
Address: 10421 FERNHILL DRIVE  
City,State,Zip: RIVERVIEW, FL 33569

Year: 2018  
Facility Id: 6406167  
Active Date: Not reported  
Inactive Date: Not reported  
Sale Pending: Not reported  
Original Date: Not reported  
PLOT Source: Not reported  
Latitude: Not reported  
Longitude: Not reported  
LEPC District: Not reported  
Counties: Not reported  
SERC: Not reported  
Program Level: Not reported  
PRIME: Not reported  
SIC Code: Not reported  
SIC Code 2: Not reported  
NAICS Code: 811310  
Last Modified Date: 02/26/2019  
First Submit Date: 02/26/2019  
Data Submitted By: Brian Brown  
Company Name: Ring Power Corporation  
Comments: Not reported

**Contact:**

Contact ID: Not reported  
Year: 2018  
Facility Id: 6406167  
Contact Type: Owner / Operator  
Contact Name: Brian Brown Ring Power Corporation  
Contact Title: Not reported  
Contact Phone: 904-540-9645  
Contact 24Hr Phone: Not reported  
Contact Telephone 2: Not reported  
Contact Telephone 3: Not reported  
Contact Telephone 4: Not reported  
Contact Telephone 5: Not reported  
Contact Telephone 6: Not reported  
Contact Email: brian.brown@ringpower.com

Contact ID: Not reported  
Year: 2018  
Facility Id: 6406167  
Contact Type: Owner / Operator  
Contact Name: Brian Brown Ring Power Corporation  
Contact Title: Not reported  
Contact Phone: 904-540-9645  
Contact 24Hr Phone: Not reported  
Contact Telephone 2: Not reported  
Contact Telephone 3: Not reported  
Contact Telephone 4: Not reported  
Contact Telephone 5: Not reported  
Contact Telephone 6: Not reported  
Contact Email: brian.brown@ringpower.com

Map ID  
Direction  
Distance  
Elevation

MAP FINDINGS

Site

Database(s)

EDR ID Number  
EPA ID Number

**RING POWER RIVERVIEW (Continued)**

**S115595870**

Contact ID: Not reported  
Year: 2018  
Facility Id: 6406167  
Contact Type: Owner / Operator  
Contact Name: Brian Brown Ring Power Corporation  
Contact Title: Not reported  
Contact Phone: 904-540-9645  
Contact 24Hr Phone: Not reported  
Contact Telephone 2: Not reported  
Contact Telephone 3: Not reported  
Contact Telephone 4: Not reported  
Contact Telephone 5: Not reported  
Contact Telephone 6: Not reported  
Contact Email: brian.brown@ringpower.com

Contact ID: Not reported  
Year: 2018  
Facility Id: 6406167  
Contact Type: Owner / Operator  
Contact Name: Brian Brown Ring Power Corporation  
Contact Title: Not reported  
Contact Phone: 904-540-9645  
Contact 24Hr Phone: Not reported  
Contact Telephone 2: Not reported  
Contact Telephone 3: Not reported  
Contact Telephone 4: Not reported  
Contact Telephone 5: Not reported  
Contact Telephone 6: Not reported  
Contact Email: brian.brown@ringpower.com

Contact ID: Not reported  
Year: 2018  
Facility Id: 6406167  
Contact Type: Owner / Operator  
Contact Name: Brian Brown Ring Power Corporation  
Contact Title: Not reported  
Contact Phone: 904-540-9645  
Contact 24Hr Phone: Not reported  
Contact Telephone 2: Not reported  
Contact Telephone 3: Not reported  
Contact Telephone 4: Not reported  
Contact Telephone 5: Not reported  
Contact Telephone 6: Not reported  
Contact Email: brian.brown@ringpower.com

Name: RING POWER RIVERVIEW  
Address: 10421 FERNHILL DRIVE  
City,State,Zip: RIVERVIEW, FL 33569

Year: 2017  
Facility Id: 6098421  
Active Date: Not reported  
Inactive Date: Not reported  
Sale Pending: Not reported  
Original Date: Not reported



Map ID  
Direction  
Distance  
Elevation

MAP FINDINGS

Site

Database(s)

EDR ID Number  
EPA ID Number

**RING POWER RIVERVIEW (Continued)**

**S115595870**

PLOT Source: Not reported  
Latitude: Not reported  
Longitude: Not reported  
LEPC District: Not reported  
Counties: Not reported  
SERC: Not reported  
Program Level: Not reported  
PRIME: Not reported  
SIC Code: Not reported  
SIC Code 2: Not reported  
NAICS Code: 811310  
Last Modified Date: 02/16/2018  
First Submit Date: 02/16/2018  
Data Submitted By: David Strickland  
Company Name: Ring Power Corporation  
Comments: Not reported

**Contact:**

Contact ID: Not reported  
Year: 2017  
Facility Id: 6098421  
Contact Type: Emergency Contact  
Contact Name: Brian Brown Ring Power Corporation  
Contact Title: Not reported  
Contact Phone: 904-540-9645  
Contact 24Hr Phone: Not reported  
Contact Telephone 2: 904-540-9645  
Contact Telephone 3: 904-540-9645  
Contact Telephone 4: 904-540-9645  
Contact Telephone 5: 904-540-9645  
Contact Telephone 6: 904-540-9645  
Contact Email: brian.brown@ringpower.com

Name: RING POWER RIVERVIEW  
Address: 10421 FERNHILL DRIVE  
City,State,Zip: RIVERVIEW, FL 33569

Year: 2016  
Facility Id: 5844667  
Active Date: Not reported  
Inactive Date: Not reported  
Sale Pending: Not reported  
Original Date: Not reported  
PLOT Source: Not reported  
Latitude: Not reported  
Longitude: Not reported  
LEPC District: Not reported  
Counties: Not reported  
SERC: Not reported  
Program Level: Not reported  
PRIME: Not reported  
SIC Code: Not reported  
SIC Code 2: Not reported  
NAICS Code: 811310  
Last Modified Date: 02/14/2017  
First Submit Date: 02/14/2017

Map ID  
Direction  
Distance  
Elevation

MAP FINDINGS

Site

Database(s)

EDR ID Number  
EPA ID Number

**RING POWER RIVERVIEW (Continued)**

**S115595870**

Data Submitted By: David Strickland  
Company Name: Ring Power Corporation  
Comments: Not reported

Contact:

Contact ID: Not reported  
Year: 2016  
Facility Id: 5844667  
Contact Type: Emergency Contact  
Contact Name: Brian Brown Ring Power Corporation  
Contact Title: Not reported  
Contact Phone: 904-540-9645  
Contact 24Hr Phone: Not reported  
Contact Telephone 2: 904-540-9645  
Contact Telephone 3: 904-540-9645  
Contact Telephone 4: 904-540-9645  
Contact Telephone 5: 904-540-9645  
Contact Telephone 6: 904-540-9645  
Contact Email: brian.brown@ringpower.com

Name: RING POWER RIVERVIEW  
Address: 10421 FERNHILL DRIVE  
City,State,Zip: RIVERVIEW, FL 33569

Year: 2015  
Facility Id: 5398659  
Active Date: Not reported  
Inactive Date: Not reported  
Sale Pending: Not reported  
Original Date: Not reported  
PLOT Source: Not reported  
Latitude: 27.841882  
Longitude: -82.34521699999999  
LEPC District: Not reported  
Counties: Not reported  
SERC: Not reported  
Program Level: Not reported  
PRIME: Not reported  
SIC Code: Not reported  
SIC Code 2: Not reported  
NAICS Code: 811310  
Last Modified Date: 02/23/2016  
First Submit Date: 02/23/2016  
Data Submitted By: David Strickland  
Company Name: Ring Power Corporation  
Comments: Not reported

Contact:

Contact ID: Not reported  
Year: 2015  
Facility Id: 5398659  
Contact Type: Emergency Contact  
Contact Name: David Strickland  
Contact Title: Not reported  
Contact Phone: 9045918802  
Contact 24Hr Phone: Not reported

Map ID  
Direction  
Distance  
Elevation

MAP FINDINGS

Site

Database(s)

EDR ID Number  
EPA ID Number

**RING POWER RIVERVIEW (Continued)**

**S115595870**

Contact Telephone 2: 9045918802  
Contact Telephone 3: 904-591-8802  
Contact Telephone 4: 904-591-8802  
Contact Telephone 5: 9045918802  
Contact Telephone 6: Not reported  
Contact Email: dave.strickland@ringpower.com

Name: RING POWER RIVERVIEW  
Address: 10421 FERNHILL DRIVE  
City,State,Zip: RIVERVIEW, FL 33569

Year: 2014  
Facility Id: 4993974  
Active Date: Not reported  
Inactive Date: Not reported  
Sale Pending: Not reported  
Original Date: Not reported  
PLOT Source: Not reported  
Latitude: 27.841882  
Longitude: -82.34521699999999  
LEPC District: Not reported  
Counties: Not reported  
SERC: Not reported  
Program Level: Not reported  
PRIME: Not reported  
SIC Code: Not reported  
SIC Code 2: Not reported  
NAICS Code: 42181  
Last Modified Date: 01/30/2015  
First Submit Date: 01/30/2015  
Data Submitted By: David Strickland  
Company Name: Ring Power Corporation  
Comments: Not reported

Contact:  
Contact ID: Not reported  
Year: 2014  
Facility Id: 4993974  
Contact Type: Emergency Contact  
Contact Name: David Strickland  
Contact Title: Not reported  
Contact Phone: 9045918802  
Contact 24Hr Phone: Not reported  
Contact Telephone 2: 9045918802  
Contact Telephone 3: Not reported  
Contact Telephone 4: Not reported  
Contact Telephone 5: Not reported  
Contact Telephone 6: Not reported  
Contact Email: dave.strickland@ringpower.com

Name: RING POWER RIVERVIEW  
Address: 10421 FERNHILL DRIVE  
City,State,Zip: RIVERVIEW, FL 33569

Map ID  
Direction  
Distance  
Elevation

MAP FINDINGS

Site

Database(s)

EDR ID Number  
EPA ID Number

**RING POWER RIVERVIEW (Continued)**

**S115595870**

Year: 2013  
Facility Id: 4547864  
Active Date: Not reported  
Inactive Date: Not reported  
Sale Pending: Not reported  
Original Date: Not reported  
PLOT Source: Not reported  
Latitude: 27.841882  
Longitude: -82.34521699999999  
LEPC District: Not reported  
Counties: Not reported  
SERC: Not reported  
Program Level: Not reported  
PRIME: Not reported  
SIC Code: Not reported  
SIC Code 2: Not reported  
NAICS Code: 42181  
Last Modified Date: 02/19/2014  
First Submit Date: 02/19/2014  
Data Submitted By: David Strickland  
Company Name: Ring Power Corporation  
Comments: Not reported

**Contact:**

Contact ID: Not reported  
Year: 2013  
Facility Id: 4547864  
Contact Type: Emergency Contact  
Contact Name: David Strickland  
Contact Title: Not reported  
Contact Phone: 9045918802  
Contact 24Hr Phone: Not reported  
Contact Telephone 2: 9045918802  
Contact Telephone 3: Not reported  
Contact Telephone 4: Not reported  
Contact Telephone 5: Not reported  
Contact Telephone 6: Not reported  
Contact Email: dave.strickland@ringpower.com

Name: RING POWER RIVERVIEW  
Address: 10421 FERNHILL DRIVE  
City,State,Zip: RIVERVIEW, FL 33569

Year: 2012  
Facility Id: 4067573  
Active Date: Not reported  
Inactive Date: Not reported  
Sale Pending: Not reported  
Original Date: Not reported  
PLOT Source: Not reported  
Latitude: 27.841882  
Longitude: -82.34521699999999  
LEPC District: Not reported  
Counties: Not reported  
SERC: Not reported  
Program Level: Not reported

Map ID  
Direction  
Distance  
Elevation

MAP FINDINGS

Site

Database(s)

EDR ID Number  
EPA ID Number

**RING POWER RIVERVIEW (Continued)**

**S115595870**

PRIME: Not reported  
SIC Code: Not reported  
SIC Code 2: Not reported  
NAICS Code: 42181  
Last Modified Date: 02/28/2013  
First Submit Date: 02/28/2013  
Data Submitted By: David Strickland  
Company Name: Ring Power Corporation  
Comments: Not reported

**Contact:**

Contact ID: Not reported  
Year: 2012  
Facility Id: 4067573  
Contact Type: Emergency Contact  
Contact Name: David Strickland  
Contact Title: Not reported  
Contact Phone: Not reported  
Contact 24Hr Phone: Not reported  
Contact Telephone 2: Not reported  
Contact Telephone 3: Not reported  
Contact Telephone 4: Not reported  
Contact Telephone 5: Not reported  
Contact Telephone 6: Not reported  
Contact Email: dave.strickland@ringpower.com

Contact ID: Not reported  
Year: 2012  
Facility Id: 4067573  
Contact Type: Owner / Operator  
Contact Name: David Strickland  
Contact Title: Not reported  
Contact Phone: Not reported  
Contact 24Hr Phone: Not reported  
Contact Telephone 2: Not reported  
Contact Telephone 3: Not reported  
Contact Telephone 4: Not reported  
Contact Telephone 5: Not reported  
Contact Telephone 6: Not reported  
Contact Email: dave.strickland@ringpower.com

**R105**  
**SW**  
**1/4-1/2**  
**0.448 mi.**  
**2364 ft.**

**RING POWER CORP**  
**10421 FERN HILL DR**  
**RIVERVIEW, FL 33569**

**Site 4 of 9 in cluster R**

**RCRA-SQG 1000234754**  
**AIRS FLD984170415**  
**HW GEN**  
**NPDES**

**Relative:**  
**Lower**  
**Actual:**  
**26 ft.**

**RCRA-SQG:**

Date Form Received by Agency: 20200106  
Handler Name: RING POWER CORP  
Handler Address: 10421 FERN HILL DR  
Handler City,State,Zip: RIVERVIEW, FL 33569-0000  
EPA ID: FLD984170415  
Contact Name: DAVID STRICKLAND  
Contact Address: 500 WORLD COMMERCE PKWY

Map ID  
Direction  
Distance  
Elevation

MAP FINDINGS

Site

Database(s)

EDR ID Number  
EPA ID Number

**RING POWER CORP (Continued)**

**1000234754**

Contact City,State,Zip:	ST AUGUSTINE, FL 32092-3788
Contact Telephone:	904-494-1417
Contact Fax:	Not reported
Contact Email:	DAVE.STRICKLAND@RINGPOWER.COM
Contact Title:	ENVIRONMENTAL MANAGER
EPA Region:	04
Land Type:	Private
Federal Waste Generator Description:	Small Quantity Generator
Non-Notifier:	Not reported
Biennial Report Cycle:	Not reported
Accessibility:	Not reported
Active Site Indicator:	Handler Activities
State District Owner:	FL
State District:	SW
Mailing Address:	500 WORLD COMMERCE PKWY
Mailing City,State,Zip:	ST AUGUSTINE, FL 32092-3788
Owner Name:	VINCENT AGUAYO
Owner Type:	Private
Operator Name:	RING POWER CORP
Operator Type:	Private
Short-Term Generator Activity:	No
Importer Activity:	No
Mixed Waste Generator:	No
Transporter Activity:	No
Transfer Facility Activity:	No
Recycler Activity with Storage:	No
Small Quantity On-Site Burner Exemption:	No
Smelting Melting and Refining Furnace Exemption:	No
Underground Injection Control:	No
Off-Site Waste Receipt:	No
Universal Waste Indicator:	No
Universal Waste Destination Facility:	No
Federal Universal Waste:	No
Active Site Fed-Reg Treatment Storage and Disposal Facility:	Not reported
Active Site Converter Treatment storage and Disposal Facility:	Not reported
Active Site State-Reg Treatment Storage and Disposal Facility:	Not reported
Active Site State-Reg Handler:	---
Federal Facility Indicator:	Not reported
Hazardous Secondary Material Indicator:	N
Sub-Part K Indicator:	Not reported
Commercial TSD Indicator:	No
Treatment Storage and Disposal Type:	Not reported
2018 GPRA Permit Baseline:	Not on the Baseline
2018 GPRA Renewals Baseline:	Not on the Baseline
Permit Renewals Workload Universe:	Not reported
Permit Workload Universe:	Not reported
Permit Progress Universe:	Not reported
Post-Closure Workload Universe:	Not reported
Closure Workload Universe:	Not reported
202 GPRA Corrective Action Baseline:	No
Corrective Action Workload Universe:	No
Subject to Corrective Action Universe:	No
Non-TSDFs Where RCRA CA has Been Imposed Universe:	No
TSDFs Potentially Subject to CA Under 3004 (u)/(v) Universe:	No
TSDFs Only Subject to CA under Discretionary Auth Universe:	No
Corrective Action Priority Ranking:	No NCAPS ranking
Environmental Control Indicator:	No

Map ID  
Direction  
Distance  
Elevation

MAP FINDINGS

Site

Database(s)

EDR ID Number  
EPA ID Number

**RING POWER CORP (Continued)**

**1000234754**

Institutional Control Indicator: No  
Human Exposure Controls Indicator: N/A  
Groundwater Controls Indicator: N/A  
Operating TSDU Universe: Not reported  
Full Enforcement Universe: Not reported  
Significant Non-Complier Universe: No  
Unaddressed Significant Non-Complier Universe: No  
Addressed Significant Non-Complier Universe: No  
Significant Non-Complier With a Compliance Schedule Universe: No  
Financial Assurance Required: Not reported  
Handler Date of Last Change: 20200513  
Recognized Trader-Importer: No  
Recognized Trader-Exporter: No  
Importer of Spent Lead Acid Batteries: No  
Exporter of Spent Lead Acid Batteries: No  
Recycler Activity Without Storage: No  
Manifest Broker: No  
Sub-Part P Indicator: No

**Hazardous Waste Summary:**

Waste Code: D001  
Waste Description: IGNITABLE WASTE

Waste Code: D005  
Waste Description: BARIUM

Waste Code: D006  
Waste Description: CADMIUM

Waste Code: D039  
Waste Description: TETRACHLOROETHYLENE

Waste Code: F003  
Waste Description: THE FOLLOWING SPENT NONHALOGENATED SOLVENTS: XYLENE, ACETONE, ETHYL ACETATE, ETHYL BENZENE, ETHYL ETHER, METHYL ISOBUTYL KETONE, N-BUTYL ALCOHOL, CYCLOHEXANONE, AND METHANOL; ALL SPENT SOLVENT MIXTURES/BLENDS CONTAINING, BEFORE USE, ONLY THE ABOVE SPENT NONHALOGENATED SOLVENTS; AND ALL SPENT SOLVENT MIXTURES/BLENDS CONTAINING, BEFORE USE, ONE OR MORE OF THE ABOVE NONHALOGENATED SOLVENTS, AND A TOTAL OF TEN PERCENT OR MORE (BY VOLUME) OF ONE OR MORE OF THOSE SOLVENTS LISTED IN F001, F002, F004, AND F005; AND STILL BOTTOMS FROM THE RECOVERY OF THESE SPENT SOLVENTS AND SPENT SOLVENT MIXTURES.

**Handler - Owner Operator:**

Owner/Operator Indicator: Owner  
Owner/Operator Name: VINCENT AGUAYO  
Legal Status: Private  
Date Became Current: 20040106  
Date Ended Current: 20040107  
Owner/Operator Address: PO BOX 30169  
Owner/Operator City,State,Zip: TAMPA, FL 33630-3169  
Owner/Operator Telephone: Not reported  
Owner/Operator Telephone Ext: Not reported  
Owner/Operator Fax: Not reported



Map ID  
Direction  
Distance  
Elevation

MAP FINDINGS

Site

Database(s)

EDR ID Number  
EPA ID Number

**RING POWER CORP (Continued)**

**1000234754**

Owner/Operator Email:	Not reported
Owner/Operator Indicator:	Owner
Owner/Operator Name: VINCENT AGUAYO	
Legal Status:	Private
Date Became Current:	20040106
Date Ended Current:	20040107
Owner/Operator Address:	PO BOX 30169
Owner/Operator City,State,Zip:	TAMPA, FL 33630-3169
Owner/Operator Telephone:	Not reported
Owner/Operator Telephone Ext:	Not reported
Owner/Operator Fax:	Not reported
Owner/Operator Email:	Not reported
Owner/Operator Indicator:	Operator
Owner/Operator Name: RING POWER CORP	
Legal Status:	Private
Date Became Current:	19890815
Date Ended Current:	Not reported
Owner/Operator Address:	500 WORLD COMMERCE PKWY
Owner/Operator City,State,Zip:	SAINT AUGUSTINE, FL 32092-3788
Owner/Operator Telephone:	904-737-7730
Owner/Operator Telephone Ext:	Not reported
Owner/Operator Fax:	Not reported
Owner/Operator Email:	Not reported
Owner/Operator Indicator:	Owner
Owner/Operator Name: RING POWER CORP	
Legal Status:	Private
Date Became Current:	20040106
Date Ended Current:	20070319
Owner/Operator Address:	8050 PHILIPS HWY
Owner/Operator City,State,Zip:	JACKSONVILLE, FL 32256-7406
Owner/Operator Telephone:	Not reported
Owner/Operator Telephone Ext:	Not reported
Owner/Operator Fax:	Not reported
Owner/Operator Email:	Not reported
Owner/Operator Indicator:	Owner
Owner/Operator Name: RING POWER CORP	
Legal Status:	Private
Date Became Current:	20070319
Date Ended Current:	Not reported
Owner/Operator Address:	500 WORLD COMMERCE PKWY
Owner/Operator City,State,Zip:	SAINT AUGUSTINE, FL 32092-3788
Owner/Operator Telephone:	904-737-7730
Owner/Operator Telephone Ext:	Not reported
Owner/Operator Fax:	Not reported
Owner/Operator Email:	Not reported
Owner/Operator Indicator:	Operator
Owner/Operator Name: RING POWER CORP	
Legal Status:	Private
Date Became Current:	19890815
Date Ended Current:	Not reported
Owner/Operator Address:	500 WORLD COMMERCE PKWY
Owner/Operator City,State,Zip:	SAINT AUGUSTINE, FL 32092-3788

Map ID  
Direction  
Distance  
Elevation

MAP FINDINGS

Site

Database(s)

EDR ID Number  
EPA ID Number

**RING POWER CORP (Continued)**

**1000234754**

Owner/Operator Telephone: 904-737-7730  
Owner/Operator Telephone Ext: Not reported  
Owner/Operator Fax: Not reported  
Owner/Operator Email: Not reported

Owner/Operator Indicator: Owner  
Owner/Operator Name: RING POWER CORP  
Legal Status: Private  
Date Became Current: 20040106  
Date Ended Current: 20070319  
Owner/Operator Address: 8050 PHILIPS HWY  
Owner/Operator City,State,Zip: JACKSONVILLE, FL 32256-7406  
Owner/Operator Telephone: Not reported  
Owner/Operator Telephone Ext: Not reported  
Owner/Operator Fax: Not reported  
Owner/Operator Email: Not reported

Owner/Operator Indicator: Owner  
Owner/Operator Name: RING POWER CORP  
Legal Status: Private  
Date Became Current: 20070319  
Date Ended Current: Not reported  
Owner/Operator Address: 500 WORLD COMMERCE PKWY  
Owner/Operator City,State,Zip: SAINT AUGUSTINE, FL 32092-3788  
Owner/Operator Telephone: 904-737-7730  
Owner/Operator Telephone Ext: Not reported  
Owner/Operator Fax: Not reported  
Owner/Operator Email: Not reported

Owner/Operator Indicator: Operator  
Owner/Operator Name: RING POWER CORP  
Legal Status: Private  
Date Became Current: 19890815  
Date Ended Current: Not reported  
Owner/Operator Address: 500 WORLD COMMERCE PKWY  
Owner/Operator City,State,Zip: SAINT AUGUSTINE, FL 32092-3788  
Owner/Operator Telephone: 904-737-7730  
Owner/Operator Telephone Ext: Not reported  
Owner/Operator Fax: Not reported  
Owner/Operator Email: Not reported

Owner/Operator Indicator: Owner  
Owner/Operator Name: RINGHAVER EQUIPMENT CO  
Legal Status: Private  
Date Became Current: 20040101  
Date Ended Current: 20040106  
Owner/Operator Address: PO BOX 30169  
Owner/Operator City,State,Zip: TAMPA, FL 33630-3169  
Owner/Operator Telephone: 904-737-7730  
Owner/Operator Telephone Ext: Not reported  
Owner/Operator Fax: Not reported  
Owner/Operator Email: Not reported

Owner/Operator Indicator: Owner  
Owner/Operator Name: RING POWER CORP  
Legal Status: Private  
Date Became Current: 20040106

Map ID  
Direction  
Distance  
Elevation

MAP FINDINGS

Site

Database(s)

EDR ID Number  
EPA ID Number

**RING POWER CORP (Continued)**

**1000234754**

Date Ended Current: 20070319  
Owner/Operator Address: 8050 PHILIPS HWY  
Owner/Operator City,State,Zip: JACKSONVILLE, FL 32256-7406  
Owner/Operator Telephone: 904-737-7730  
Owner/Operator Telephone Ext: Not reported  
Owner/Operator Fax: Not reported  
Owner/Operator Email: Not reported

Owner/Operator Indicator: Owner  
Owner/Operator Name: RING POWER CORP  
Legal Status: Private  
Date Became Current: 20040106  
Date Ended Current: 20070319  
Owner/Operator Address: 8050 PHILIPS HWY  
Owner/Operator City,State,Zip: JACKSONVILLE, FL 32256-7406  
Owner/Operator Telephone: Not reported  
Owner/Operator Telephone Ext: Not reported  
Owner/Operator Fax: Not reported  
Owner/Operator Email: Not reported

Owner/Operator Indicator: Operator  
Owner/Operator Name: RING POWER CORP  
Legal Status: Private  
Date Became Current: 19890815  
Date Ended Current: Not reported  
Owner/Operator Address: 500 WORLD COMMERCE PKWY  
Owner/Operator City,State,Zip: SAINT AUGUSTINE, FL 32092-3788  
Owner/Operator Telephone: 904-737-7730  
Owner/Operator Telephone Ext: Not reported  
Owner/Operator Fax: Not reported  
Owner/Operator Email: Not reported

Owner/Operator Indicator: Owner  
Owner/Operator Name: RINGHAVER EQUIPMENT CO  
Legal Status: Private  
Date Became Current: 20040101  
Date Ended Current: 20040106  
Owner/Operator Address: PO BOX 30169  
Owner/Operator City,State,Zip: TAMPA, FL 33630-3169  
Owner/Operator Telephone: Not reported  
Owner/Operator Telephone Ext: Not reported  
Owner/Operator Fax: Not reported  
Owner/Operator Email: Not reported

Owner/Operator Indicator: Owner  
Owner/Operator Name: RING POWER CORP  
Legal Status: Private  
Date Became Current: 20070319  
Date Ended Current: Not reported  
Owner/Operator Address: 500 WORLD COMMERCE PKWY  
Owner/Operator City,State,Zip: SAINT AUGUSTINE, FL 32092-3788  
Owner/Operator Telephone: 904-737-7730  
Owner/Operator Telephone Ext: Not reported  
Owner/Operator Fax: Not reported  
Owner/Operator Email: Not reported

Owner/Operator Indicator: Owner

Map ID  
Direction  
Distance  
Elevation

MAP FINDINGS

Site

Database(s)

EDR ID Number  
EPA ID Number

**RING POWER CORP (Continued)**

**1000234754**

Owner/Operator Name:	RING POWER CORP	
Legal Status:	Private	
Date Became Current:	20070319	
Date Ended Current:	Not reported	
Owner/Operator Address:	500 WORLD COMMERCE PKWY	
Owner/Operator City,State,Zip:	SAINT AUGUSTINE, FL 32092-3788	
Owner/Operator Telephone:	904-737-7730	
Owner/Operator Telephone Ext:	Not reported	
Owner/Operator Fax:	Not reported	
Owner/Operator Email:	Not reported	
Owner/Operator Indicator:	Operator	
Owner/Operator Name:	RING POWER CORP	
Legal Status:	Private	
Date Became Current:	19890815	
Date Ended Current:	Not reported	
Owner/Operator Address:	500 WORLD COMMERCE PKWY	
Owner/Operator City,State,Zip:	SAINT AUGUSTINE, FL 32092-3788	
Owner/Operator Telephone:	904-737-7730	
Owner/Operator Telephone Ext:	Not reported	
Owner/Operator Fax:	Not reported	
Owner/Operator Email:	Not reported	
Owner/Operator Indicator:	Owner	
Owner/Operator Name:	VINCENT AGUAYO	
Legal Status:	Private	
Date Became Current:	20040106	
Date Ended Current:	20040107	
Owner/Operator Address:	PO BOX 30169	
Owner/Operator City,State,Zip:	TAMPA, FL 33630-3169	
Owner/Operator Telephone:	904-737-7730	
Owner/Operator Telephone Ext:	Not reported	
Owner/Operator Fax:	Not reported	
Owner/Operator Email:	Not reported	
Owner/Operator Indicator:	Operator	
Owner/Operator Name:	RING POWER CORP	
Legal Status:	Private	
Date Became Current:	19890815	
Date Ended Current:	Not reported	
Owner/Operator Address:	500 WORLD COMMERCE PKWY	
Owner/Operator City,State,Zip:	SAINT AUGUSTINE, FL 32092-3788	
Owner/Operator Telephone:	904-737-7730	
Owner/Operator Telephone Ext:	Not reported	
Owner/Operator Fax:	Not reported	
Owner/Operator Email:	Not reported	
Owner/Operator Indicator:	Owner	
Owner/Operator Name:	RING POWER CORP	
Legal Status:	Private	
Date Became Current:	20070319	
Date Ended Current:	Not reported	
Owner/Operator Address:	500 WORLD COMMERCE PKWY	
Owner/Operator City,State,Zip:	SAINT AUGUSTINE, FL 32092-3788	
Owner/Operator Telephone:	904-737-7730	
Owner/Operator Telephone Ext:	Not reported	
Owner/Operator Fax:	Not reported	

Map ID  
Direction  
Distance  
Elevation

MAP FINDINGS

Site

Database(s)

EDR ID Number  
EPA ID Number

**RING POWER CORP (Continued)**

**1000234754**

Owner/Operator Email: Not reported

Owner/Operator Indicator: Owner  
Owner/Operator Name: RING POWER CORP  
Legal Status: Private  
Date Became Current: 20040106  
Date Ended Current: 20070319  
Owner/Operator Address: 8050 PHILIPS HWY  
Owner/Operator City,State,Zip: JACKSONVILLE, FL 32256-7406  
Owner/Operator Telephone: Not reported  
Owner/Operator Telephone Ext: Not reported  
Owner/Operator Fax: Not reported  
Owner/Operator Email: Not reported

Owner/Operator Indicator: Owner  
Owner/Operator Name: RINGHAVER EQUIPMENT CO  
Legal Status: Private  
Date Became Current: 20040101  
Date Ended Current: 20040106  
Owner/Operator Address: PO BOX 30169  
Owner/Operator City,State,Zip: TAMPA, FL 33630-3169  
Owner/Operator Telephone: 904-737-7730  
Owner/Operator Telephone Ext: Not reported  
Owner/Operator Fax: Not reported  
Owner/Operator Email: Not reported

Owner/Operator Indicator: Owner  
Owner/Operator Name: VINCENT AGUAYO  
Legal Status: Private  
Date Became Current: 20040106  
Date Ended Current: 20040107  
Owner/Operator Address: PO BOX 30169  
Owner/Operator City,State,Zip: TAMPA, FL 33630-3169  
Owner/Operator Telephone: 904-737-7730  
Owner/Operator Telephone Ext: Not reported  
Owner/Operator Fax: Not reported  
Owner/Operator Email: Not reported

Owner/Operator Indicator: Owner  
Owner/Operator Name: RING POWER CORP  
Legal Status: Private  
Date Became Current: 20070319  
Date Ended Current: Not reported  
Owner/Operator Address: 500 WORLD COMMERCE PKWY  
Owner/Operator City,State,Zip: SAINT AUGUSTINE, FL 32092-3788  
Owner/Operator Telephone: 904-737-7730  
Owner/Operator Telephone Ext: Not reported  
Owner/Operator Fax: Not reported  
Owner/Operator Email: Not reported

Owner/Operator Indicator: Operator  
Owner/Operator Name: RING POWER CORP  
Legal Status: Private  
Date Became Current: 19890815  
Date Ended Current: Not reported  
Owner/Operator Address: 500 WORLD COMMERCE PKWY  
Owner/Operator City,State,Zip: SAINT AUGUSTINE, FL 32092-3788

Map ID  
Direction  
Distance  
Elevation

MAP FINDINGS

Site

Database(s)

EDR ID Number  
EPA ID Number

**RING POWER CORP (Continued)**

**1000234754**

Owner/Operator Telephone: 904-737-7730  
Owner/Operator Telephone Ext: Not reported  
Owner/Operator Fax: Not reported  
Owner/Operator Email: Not reported

Owner/Operator Indicator: Owner  
Owner/Operator Name: RING POWER CORP  
Legal Status: Private  
Date Became Current: 20040106  
Date Ended Current: 20070319  
Owner/Operator Address: 8050 PHILIPS HWY  
Owner/Operator City,State,Zip: JACKSONVILLE, FL 32256-7406  
Owner/Operator Telephone: Not reported  
Owner/Operator Telephone Ext: Not reported  
Owner/Operator Fax: Not reported  
Owner/Operator Email: Not reported

Owner/Operator Indicator: Owner  
Owner/Operator Name: RING POWER CORP  
Legal Status: Private  
Date Became Current: 20040106  
Date Ended Current: 20070319  
Owner/Operator Address: 8050 PHILIPS HWY  
Owner/Operator City,State,Zip: JACKSONVILLE, FL 32256-7406  
Owner/Operator Telephone: 904-737-7730  
Owner/Operator Telephone Ext: Not reported  
Owner/Operator Fax: Not reported  
Owner/Operator Email: Not reported

Owner/Operator Indicator: Owner  
Owner/Operator Name: RING POWER CORP  
Legal Status: Private  
Date Became Current: 20070319  
Date Ended Current: Not reported  
Owner/Operator Address: 500 WORLD COMMERCE PKWY  
Owner/Operator City,State,Zip: SAINT AUGUSTINE, FL 32092-3788  
Owner/Operator Telephone: 904-737-7730  
Owner/Operator Telephone Ext: Not reported  
Owner/Operator Fax: Not reported  
Owner/Operator Email: Not reported

Owner/Operator Indicator: Owner  
Owner/Operator Name: RINGHAVER EQUIPMENT CO  
Legal Status: Private  
Date Became Current: 20040101  
Date Ended Current: 20040106  
Owner/Operator Address: PO BOX 30169  
Owner/Operator City,State,Zip: TAMPA, FL 33630-3169  
Owner/Operator Telephone: Not reported  
Owner/Operator Telephone Ext: Not reported  
Owner/Operator Fax: Not reported  
Owner/Operator Email: Not reported

Historic Generators:  
Receive Date: 20100910  
Handler Name: RING POWER CORP  
Federal Waste Generator Description: Small Quantity Generator

Map ID  
Direction  
Distance  
Elevation

MAP FINDINGS

Site

Database(s)

EDR ID Number  
EPA ID Number

**RING POWER CORP (Continued)**

**1000234754**

State District Owner: FL  
Large Quantity Handler of Universal Waste: No  
Recognized Trader Importer: No  
Recognized Trader Exporter: No  
Spent Lead Acid Battery Importer: No  
Spent Lead Acid Battery Exporter: No  
Current Record: No  
Non Storage Recycler Activity: Not reported  
Electronic Manifest Broker: Not reported

Receive Date: 20120830  
Handler Name: RING POWER CORP  
Federal Waste Generator Description: Small Quantity Generator  
State District Owner: FL  
Large Quantity Handler of Universal Waste: No  
Recognized Trader Importer: No  
Recognized Trader Exporter: No  
Spent Lead Acid Battery Importer: No  
Spent Lead Acid Battery Exporter: No  
Current Record: No  
Non Storage Recycler Activity: Not reported  
Electronic Manifest Broker: Not reported

Receive Date: 20160615  
Handler Name: RING POWER CORP  
Federal Waste Generator Description: Small Quantity Generator  
State District Owner: FL  
Large Quantity Handler of Universal Waste: No  
Recognized Trader Importer: No  
Recognized Trader Exporter: No  
Spent Lead Acid Battery Importer: No  
Spent Lead Acid Battery Exporter: No  
Current Record: No  
Non Storage Recycler Activity: Not reported  
Electronic Manifest Broker: Not reported

Receive Date: 20200106  
Handler Name: RING POWER CORP  
Federal Waste Generator Description: Small Quantity Generator  
State District Owner: FL  
Large Quantity Handler of Universal Waste: No  
Recognized Trader Importer: No  
Recognized Trader Exporter: No  
Spent Lead Acid Battery Importer: No  
Spent Lead Acid Battery Exporter: No  
Current Record: Yes  
Non Storage Recycler Activity: Not reported  
Electronic Manifest Broker: Not reported

Receive Date: 20110224  
Handler Name: RING POWER CORP  
Federal Waste Generator Description: Small Quantity Generator  
State District Owner: FL  
Large Quantity Handler of Universal Waste: No  
Recognized Trader Importer: No  
Recognized Trader Exporter: No  
Spent Lead Acid Battery Importer: No



Map ID  
Direction  
Distance  
Elevation

MAP FINDINGS

Site

Database(s)

EDR ID Number  
EPA ID Number

**RING POWER CORP (Continued)**

1000234754

Spent Lead Acid Battery Exporter:	No
Current Record:	No
Non Storage Recycler Activity:	Not reported
Electronic Manifest Broker:	Not reported
Receive Date:	20120229
Handler Name:	RING POWER CORP
Federal Waste Generator Description:	Small Quantity Generator
State District Owner:	FL
Large Quantity Handler of Universal Waste:	No
Recognized Trader Importer:	No
Recognized Trader Exporter:	No
Spent Lead Acid Battery Importer:	No
Spent Lead Acid Battery Exporter:	No
Current Record:	No
Non Storage Recycler Activity:	Not reported
Electronic Manifest Broker:	Not reported
Receive Date:	20130227
Handler Name:	RING POWER CORP
Federal Waste Generator Description:	Small Quantity Generator
State District Owner:	FL
Large Quantity Handler of Universal Waste:	No
Recognized Trader Importer:	Not reported
Recognized Trader Exporter:	Not reported
Spent Lead Acid Battery Importer:	Not reported
Spent Lead Acid Battery Exporter:	Not reported
Current Record:	No
Non Storage Recycler Activity:	Not reported
Electronic Manifest Broker:	Not reported
Receive Date:	19900301
Handler Name:	RINGHAVER EQUIP CO
Federal Waste Generator Description:	Large Quantity Generator
State District Owner:	Not reported
Large Quantity Handler of Universal Waste:	No
Recognized Trader Importer:	No
Recognized Trader Exporter:	No
Spent Lead Acid Battery Importer:	No
Spent Lead Acid Battery Exporter:	No
Current Record:	No
Non Storage Recycler Activity:	Not reported
Electronic Manifest Broker:	Not reported
Receive Date:	19920226
Handler Name:	RINGHAVER EQUIP CO
Federal Waste Generator Description:	Large Quantity Generator
State District Owner:	Not reported
Large Quantity Handler of Universal Waste:	No
Recognized Trader Importer:	No
Recognized Trader Exporter:	No
Spent Lead Acid Battery Importer:	No
Spent Lead Acid Battery Exporter:	No
Current Record:	No
Non Storage Recycler Activity:	Not reported
Electronic Manifest Broker:	Not reported

Map ID  
Direction  
Distance  
Elevation

MAP FINDINGS

Site

Database(s)

EDR ID Number  
EPA ID Number

**RING POWER CORP (Continued)**

**1000234754**

Receive Date: 19940225  
Handler Name: RINGHAVER EQUIP CO  
Federal Waste Generator Description: Large Quantity Generator  
State District Owner: Not reported  
Large Quantity Handler of Universal Waste: No  
Recognized Trader Importer: No  
Recognized Trader Exporter: No  
Spent Lead Acid Battery Importer: No  
Spent Lead Acid Battery Exporter: No  
Current Record: No  
Non Storage Recycler Activity: Not reported  
Electronic Manifest Broker: Not reported

Receive Date: 19960209  
Handler Name: RINGHAVER EQUIPMENT CO.  
Federal Waste Generator Description: Large Quantity Generator  
State District Owner: Not reported  
Large Quantity Handler of Universal Waste: No  
Recognized Trader Importer: No  
Recognized Trader Exporter: No  
Spent Lead Acid Battery Importer: No  
Spent Lead Acid Battery Exporter: No  
Current Record: No  
Non Storage Recycler Activity: Not reported  
Electronic Manifest Broker: Not reported

Receive Date: 19980226  
Handler Name: RINGHAVER EQUIP CO  
Federal Waste Generator Description: Large Quantity Generator  
State District Owner: Not reported  
Large Quantity Handler of Universal Waste: No  
Recognized Trader Importer: No  
Recognized Trader Exporter: No  
Spent Lead Acid Battery Importer: No  
Spent Lead Acid Battery Exporter: No  
Current Record: No  
Non Storage Recycler Activity: Not reported  
Electronic Manifest Broker: Not reported

Receive Date: 20000921  
Handler Name: RINGHAVER EQUIPMENT CO.  
Federal Waste Generator Description: Large Quantity Generator  
State District Owner: Not reported  
Large Quantity Handler of Universal Waste: No  
Recognized Trader Importer: No  
Recognized Trader Exporter: No  
Spent Lead Acid Battery Importer: No  
Spent Lead Acid Battery Exporter: No  
Current Record: No  
Non Storage Recycler Activity: Not reported  
Electronic Manifest Broker: Not reported

List of NAICS Codes and Descriptions:

NAICS Code: 33312  
NAICS Description: CONSTRUCTION MACHINERY MANUFACTURING

NAICS Code: 333319

Map ID  
Direction  
Distance  
Elevation

MAP FINDINGS

Site

Database(s)

EDR ID Number  
EPA ID Number

**RING POWER CORP (Continued)**

**1000234754**

NAICS Description: OTHER COMMERCIAL AND SERVICE INDUSTRY MACHINERY MANUFACTURING  
NAICS Code: 333923  
NAICS Description: OVERHEAD TRAVELING CRANE, HOIST, AND MONORAIL SYSTEM MANUFACTURING  
NAICS Code: 333924  
NAICS Description: INDUSTRIAL TRUCK, TRACTOR, TRAILER, AND STACKER MACHINERY MANUFACTURING  
NAICS Code: 81131  
NAICS Description: COMMERCIAL AND INDUSTRIAL MACHINERY AND EQUIPMENT (EXCEPT AUTOMOTIVE AND ELECTRONIC) REPAIR AND MAINTENANCE  
NAICS Code: 811310  
NAICS Description: COMMERCIAL AND INDUSTRIAL MACHINERY AND EQUIPMENT (EXCEPT AUTOMOTIVE AND ELECTRONIC) REPAIR AND MAINTENANCE

Facility Has Received Notices of Violation:

Found Violation: Yes  
Agency Which Determined Violation: State  
Violation Short Description: Used Oil - Generators  
Date Violation was Determined: 20070427  
Actual Return to Compliance Date: 20070517  
Return to Compliance Qualifier: Unverifiable  
Violation Responsible Agency: State  
Scheduled Compliance Date: Not reported  
Enforcement Identifier: 105  
Date of Enforcement Action: 20070427  
Enforcement Responsible Agency: State  
Enforcement Docket Number: Not reported  
Enforcement Attorney: Not reported  
Corrective Action Component: No  
Appeal Initiated Date: Not reported  
Appeal Resolution Date: Not reported  
Disposition Status Date: Not reported  
Disposition Status: Not reported  
Disposition Status Description: Not reported  
Consent/Final Order Sequence Number: Not reported  
Consent/Final Order Respondent Name: Not reported  
Consent/Final Order Lead Agency: Not reported  
Enforcement Type: Not reported  
Enforcement Responsible Person: SDC  
Enforcement Responsible Sub-Organization: SW  
SEP Sequence Number: Not reported  
SEP Expenditure Amount: Not reported  
SEP Scheduled Completion Date: Not reported  
SEP Actual Date: Not reported  
SEP Defaulted Date: Not reported  
SEP Type: Not reported  
SEP Type Description: Not reported  
Proposed Amount: Not reported  
Final Monetary Amount: Not reported  
Paid Amount: Not reported  
Final Count: Not reported  
Final Amount: Not reported

Found Violation: Yes

Map ID  
Direction  
Distance  
Elevation

MAP FINDINGS

Site

Database(s)

EDR ID Number  
EPA ID Number

**RING POWER CORP (Continued)**

1000234754

Agency Which Determined Violation:	State
Violation Short Description:	TSD IS-Thermal Treatment
Date Violation was Determined:	19941020
Actual Return to Compliance Date:	19941102
Return to Compliance Qualifier:	Unverifiable
Violation Responsible Agency:	State
Scheduled Compliance Date:	Not reported
Enforcement Identifier:	Not reported
Date of Enforcement Action:	Not reported
Enforcement Responsible Agency:	Not reported
Enforcement Docket Number:	Not reported
Enforcement Attorney:	Not reported
Corrective Action Component:	Not reported
Appeal Initiated Date:	Not reported
Appeal Resolution Date:	Not reported
Disposition Status Date:	Not reported
Disposition Status:	Not reported
Disposition Status Description:	Not reported
Consent/Final Order Sequence Number:	Not reported
Consent/Final Order Respondent Name:	Not reported
Consent/Final Order Lead Agency:	Not reported
Enforcement Type:	Not reported
Enforcement Responsible Person:	Not reported
Enforcement Responsible Sub-Organization:	Not reported
SEP Sequence Number:	Not reported
SEP Expenditure Amount:	Not reported
SEP Scheduled Completion Date:	Not reported
SEP Actual Date:	Not reported
SEP Defaulted Date:	Not reported
SEP Type:	Not reported
SEP Type Description:	Not reported
Proposed Amount:	Not reported
Final Monetary Amount:	Not reported
Paid Amount:	Not reported
Final Count:	Not reported
Final Amount:	Not reported
Found Violation:	Yes
Agency Which Determined Violation:	State
Violation Short Description:	Generators - Pre-transport
Date Violation was Determined:	20100907
Actual Return to Compliance Date:	20101111
Return to Compliance Qualifier:	Unverifiable
Violation Responsible Agency:	State
Scheduled Compliance Date:	Not reported
Enforcement Identifier:	115
Date of Enforcement Action:	20101111
Enforcement Responsible Agency:	State
Enforcement Docket Number:	Not reported
Enforcement Attorney:	Not reported
Corrective Action Component:	No
Appeal Initiated Date:	Not reported
Appeal Resolution Date:	Not reported
Disposition Status Date:	Not reported
Disposition Status:	Not reported
Disposition Status Description:	Not reported
Consent/Final Order Sequence Number:	Not reported

Map ID  
Direction  
Distance  
Elevation

MAP FINDINGS

Site

Database(s)

EDR ID Number  
EPA ID Number

**RING POWER CORP (Continued)**

1000234754

Consent/Final Order Respondent Name: Not reported  
Consent/Final Order Lead Agency: Not reported  
Enforcement Type: DEP MEETING  
Enforcement Responsible Person: RLN  
Enforcement Responsible Sub-Organization: SW  
SEP Sequence Number: Not reported  
SEP Expenditure Amount: Not reported  
SEP Scheduled Completion Date: Not reported  
SEP Actual Date: Not reported  
SEP Defaulted Date: Not reported  
SEP Type: Not reported  
SEP Type Description: Not reported  
Proposed Amount: Not reported  
Final Monetary Amount: Not reported  
Paid Amount: Not reported  
Final Count: Not reported  
Final Amount: Not reported

Found Violation: Yes  
Agency Which Determined Violation: State  
Violation Short Description: LDR - General  
Date Violation was Determined: 19941020  
Actual Return to Compliance Date: 19941102  
Return to Compliance Qualifier: Unverifiable  
Violation Responsible Agency: State  
Scheduled Compliance Date: Not reported  
Enforcement Identifier: Not reported  
Date of Enforcement Action: Not reported  
Enforcement Responsible Agency: Not reported  
Enforcement Docket Number: Not reported  
Enforcement Attorney: Not reported  
Corrective Action Component: Not reported  
Appeal Initiated Date: Not reported  
Appeal Resolution Date: Not reported  
Disposition Status Date: Not reported  
Disposition Status: Not reported  
Disposition Status Description: Not reported

Consent/Final Order Sequence Number: Not reported  
Consent/Final Order Respondent Name: Not reported  
Consent/Final Order Lead Agency: Not reported  
Enforcement Type: Not reported  
Enforcement Responsible Person: Not reported  
Enforcement Responsible Sub-Organization: Not reported  
SEP Sequence Number: Not reported  
SEP Expenditure Amount: Not reported  
SEP Scheduled Completion Date: Not reported  
SEP Actual Date: Not reported  
SEP Defaulted Date: Not reported  
SEP Type: Not reported  
SEP Type Description: Not reported  
Proposed Amount: Not reported  
Final Monetary Amount: Not reported  
Paid Amount: Not reported  
Final Count: Not reported  
Final Amount: Not reported

Found Violation: Yes

Map ID  
Direction  
Distance  
Elevation

MAP FINDINGS

Site

Database(s)

EDR ID Number  
EPA ID Number

**RING POWER CORP (Continued)**

1000234754

Agency Which Determined Violation: State  
Violation Short Description: State Statute or Regulation  
Date Violation was Determined: 20100907  
Actual Return to Compliance Date: 20101111  
Return to Compliance Qualifier: Unverifiable  
Violation Responsible Agency: State  
Scheduled Compliance Date: Not reported  
Enforcement Identifier: 115  
Date of Enforcement Action: 20101111  
Enforcement Responsible Agency: State  
Enforcement Docket Number: Not reported  
Enforcement Attorney: Not reported  
Corrective Action Component: No  
Appeal Initiated Date: Not reported  
Appeal Resolution Date: Not reported  
Disposition Status Date: Not reported  
Disposition Status: Not reported  
Disposition Status Description: Not reported  
Consent/Final Order Sequence Number: Not reported  
Consent/Final Order Respondent Name: Not reported  
Consent/Final Order Lead Agency: Not reported  
Enforcement Type: DEP MEETING  
Enforcement Responsible Person: RLN  
Enforcement Responsible Sub-Organization: SW  
SEP Sequence Number: Not reported  
SEP Expenditure Amount: Not reported  
SEP Scheduled Completion Date: Not reported  
SEP Actual Date: Not reported  
SEP Defaulted Date: Not reported  
SEP Type: Not reported  
SEP Type Description: Not reported  
Proposed Amount: Not reported  
Final Monetary Amount: Not reported  
Paid Amount: Not reported  
Final Count: Not reported  
Final Amount: Not reported

Found Violation: Yes  
Agency Which Determined Violation: State  
Violation Short Description: Used Oil - Generators  
Date Violation was Determined: 20100907  
Actual Return to Compliance Date: 20101111  
Return to Compliance Qualifier: Unverifiable  
Violation Responsible Agency: State  
Scheduled Compliance Date: Not reported  
Enforcement Identifier: 125  
Date of Enforcement Action: 20101020  
Enforcement Responsible Agency: State  
Enforcement Docket Number: Not reported  
Enforcement Attorney: Not reported  
Corrective Action Component: No  
Appeal Initiated Date: Not reported  
Appeal Resolution Date: Not reported  
Disposition Status Date: Not reported  
Disposition Status: Not reported  
Disposition Status Description: Not reported  
Consent/Final Order Sequence Number: Not reported

Map ID  
Direction  
Distance  
Elevation

MAP FINDINGS

Site

Database(s)

EDR ID Number  
EPA ID Number

**RING POWER CORP (Continued)**

1000234754

Consent/Final Order Respondent Name: Not reported  
Consent/Final Order Lead Agency: Not reported  
Enforcement Type: DEP WARNING LETTER  
Enforcement Responsible Person: RLN  
Enforcement Responsible Sub-Organization: SW  
SEP Sequence Number: Not reported  
SEP Expenditure Amount: Not reported  
SEP Scheduled Completion Date: Not reported  
SEP Actual Date: Not reported  
SEP Defaulted Date: Not reported  
SEP Type: Not reported  
SEP Type Description: Not reported  
Proposed Amount: Not reported  
Final Monetary Amount: Not reported  
Paid Amount: Not reported  
Final Count: Not reported  
Final Amount: Not reported

Found Violation: No  
Agency Which Determined Violation: Not reported  
Violation Short Description: Not reported  
Date Violation was Determined: Not reported  
Actual Return to Compliance Date: Not reported  
Return to Compliance Qualifier: Not reported  
Violation Responsible Agency: Not reported  
Scheduled Compliance Date: Not reported  
Enforcement Identifier: Not reported  
Date of Enforcement Action: Not reported  
Enforcement Responsible Agency: Not reported  
Enforcement Docket Number: Not reported  
Enforcement Attorney: Not reported  
Corrective Action Component: Not reported  
Appeal Initiated Date: Not reported  
Appeal Resolution Date: Not reported  
Disposition Status Date: Not reported  
Disposition Status: Not reported  
Disposition Status Description: Not reported  
Consent/Final Order Sequence Number: Not reported  
Consent/Final Order Respondent Name: Not reported  
Consent/Final Order Lead Agency: Not reported  
Enforcement Type: Not reported  
Enforcement Responsible Person: Not reported  
Enforcement Responsible Sub-Organization: Not reported  
SEP Sequence Number: Not reported  
SEP Expenditure Amount: Not reported  
SEP Scheduled Completion Date: Not reported  
SEP Actual Date: Not reported  
SEP Defaulted Date: Not reported  
SEP Type: Not reported  
SEP Type Description: Not reported  
Proposed Amount: Not reported  
Final Monetary Amount: Not reported  
Paid Amount: Not reported  
Final Count: Not reported  
Final Amount: Not reported

Found Violation: No



Map ID  
Direction  
Distance  
Elevation

MAP FINDINGS

Site

Database(s)

EDR ID Number  
EPA ID Number

**RING POWER CORP (Continued)**

1000234754

Agency Which Determined Violation:	Not reported
Violation Short Description:	Not reported
Date Violation was Determined:	Not reported
Actual Return to Compliance Date:	Not reported
Return to Compliance Qualifier:	Not reported
Violation Responsible Agency:	Not reported
Scheduled Compliance Date:	Not reported
Enforcement Identifier:	Not reported
Date of Enforcement Action:	Not reported
Enforcement Responsible Agency:	Not reported
Enforcement Docket Number:	Not reported
Enforcement Attorney:	Not reported
Corrective Action Component:	Not reported
Appeal Initiated Date:	Not reported
Appeal Resolution Date:	Not reported
Disposition Status Date:	Not reported
Disposition Status:	Not reported
Disposition Status Description:	Not reported
Consent/Final Order Sequence Number:	Not reported
Consent/Final Order Respondent Name:	Not reported
Consent/Final Order Lead Agency:	Not reported
Enforcement Type:	Not reported
Enforcement Responsible Person:	Not reported
Enforcement Responsible Sub-Organization:	Not reported
SEP Sequence Number:	Not reported
SEP Expenditure Amount:	Not reported
SEP Scheduled Completion Date:	Not reported
SEP Actual Date:	Not reported
SEP Defaulted Date:	Not reported
SEP Type:	Not reported
SEP Type Description:	Not reported
Proposed Amount:	Not reported
Final Monetary Amount:	Not reported
Paid Amount:	Not reported
Final Count:	Not reported
Final Amount:	Not reported
Found Violation:	Yes
Agency Which Determined Violation:	State
Violation Short Description:	State Statute or Regulation
Date Violation was Determined:	20100907
Actual Return to Compliance Date:	20101111
Return to Compliance Qualifier:	Unverifiable
Violation Responsible Agency:	State
Scheduled Compliance Date:	Not reported
Enforcement Identifier:	115
Date of Enforcement Action:	20101111
Enforcement Responsible Agency:	State
Enforcement Docket Number:	Not reported
Enforcement Attorney:	Not reported
Corrective Action Component:	No
Appeal Initiated Date:	Not reported
Appeal Resolution Date:	Not reported
Disposition Status Date:	Not reported
Disposition Status:	Not reported
Disposition Status Description:	Not reported
Consent/Final Order Sequence Number:	Not reported

Map ID  
Direction  
Distance  
Elevation

MAP FINDINGS

Site

Database(s)

EDR ID Number  
EPA ID Number

**RING POWER CORP (Continued)**

**1000234754**

Consent/Final Order Respondent Name:	Not reported
Consent/Final Order Lead Agency:	Not reported
Enforcement Type:	DEP MEETING
Enforcement Responsible Person:	RLN
Enforcement Responsible Sub-Organization:	SW
SEP Sequence Number:	Not reported
SEP Expenditure Amount:	Not reported
SEP Scheduled Completion Date:	Not reported
SEP Actual Date:	Not reported
SEP Defaulted Date:	Not reported
SEP Type:	Not reported
SEP Type Description:	Not reported
Proposed Amount:	Not reported
Final Monetary Amount:	Not reported
Paid Amount:	Not reported
Final Count:	Not reported
Final Amount:	Not reported
Found Violation:	Yes
Agency Which Determined Violation:	State
Violation Short Description:	TSD IS-Contingency Plan and Emergency Procedures
Date Violation was Determined:	19941020
Actual Return to Compliance Date:	19941102
Return to Compliance Qualifier:	Unverifiable
Violation Responsible Agency:	State
Scheduled Compliance Date:	Not reported
Enforcement Identifier:	Not reported
Date of Enforcement Action:	Not reported
Enforcement Responsible Agency:	Not reported
Enforcement Docket Number:	Not reported
Enforcement Attorney:	Not reported
Corrective Action Component:	Not reported
Appeal Initiated Date:	Not reported
Appeal Resolution Date:	Not reported
Disposition Status Date:	Not reported
Disposition Status:	Not reported
Disposition Status Description:	Not reported
Consent/Final Order Sequence Number:	Not reported
Consent/Final Order Respondent Name:	Not reported
Consent/Final Order Lead Agency:	Not reported
Enforcement Type:	Not reported
Enforcement Responsible Person:	Not reported
Enforcement Responsible Sub-Organization:	Not reported
SEP Sequence Number:	Not reported
SEP Expenditure Amount:	Not reported
SEP Scheduled Completion Date:	Not reported
SEP Actual Date:	Not reported
SEP Defaulted Date:	Not reported
SEP Type:	Not reported
SEP Type Description:	Not reported
Proposed Amount:	Not reported
Final Monetary Amount:	Not reported
Paid Amount:	Not reported
Final Count:	Not reported
Final Amount:	Not reported
Found Violation:	Yes

Map ID  
Direction  
Distance  
Elevation

MAP FINDINGS

Site

Database(s)

EDR ID Number  
EPA ID Number

**RING POWER CORP (Continued)**

1000234754

Agency Which Determined Violation:	State
Violation Short Description:	State Statute or Regulation
Date Violation was Determined:	20011102
Actual Return to Compliance Date:	20011217
Return to Compliance Qualifier:	Unverifiable
Violation Responsible Agency:	State
Scheduled Compliance Date:	Not reported
Enforcement Identifier:	125
Date of Enforcement Action:	20020321
Enforcement Responsible Agency:	State
Enforcement Docket Number:	Not reported
Enforcement Attorney:	Not reported
Corrective Action Component:	No
Appeal Initiated Date:	Not reported
Appeal Resolution Date:	Not reported
Disposition Status Date:	Not reported
Disposition Status:	Not reported
Disposition Status Description:	Not reported
Consent/Final Order Sequence Number:	Not reported
Consent/Final Order Respondent Name:	Not reported
Consent/Final Order Lead Agency:	Not reported
Enforcement Type:	DEP WARNING LETTER
Enforcement Responsible Person:	JMD
Enforcement Responsible Sub-Organization:	SW
SEP Sequence Number:	Not reported
SEP Expenditure Amount:	Not reported
SEP Scheduled Completion Date:	Not reported
SEP Actual Date:	Not reported
SEP Defaulted Date:	Not reported
SEP Type:	Not reported
SEP Type Description:	Not reported
Proposed Amount:	Not reported
Final Monetary Amount:	Not reported
Paid Amount:	Not reported
Final Count:	Not reported
Final Amount:	Not reported
Found Violation:	Yes
Agency Which Determined Violation:	State
Violation Short Description:	TSD IS-Preparedness and Prevention
Date Violation was Determined:	20100907
Actual Return to Compliance Date:	20110201
Return to Compliance Qualifier:	Unverifiable
Violation Responsible Agency:	State
Scheduled Compliance Date:	Not reported
Enforcement Identifier:	125
Date of Enforcement Action:	20101020
Enforcement Responsible Agency:	State
Enforcement Docket Number:	Not reported
Enforcement Attorney:	Not reported
Corrective Action Component:	No
Appeal Initiated Date:	Not reported
Appeal Resolution Date:	Not reported
Disposition Status Date:	Not reported
Disposition Status:	Not reported
Disposition Status Description:	Not reported
Consent/Final Order Sequence Number:	Not reported

Map ID  
Direction  
Distance  
Elevation

MAP FINDINGS

Site

Database(s)

EDR ID Number  
EPA ID Number

**RING POWER CORP (Continued)**

1000234754

Consent/Final Order Respondent Name: Not reported  
Consent/Final Order Lead Agency: Not reported  
Enforcement Type: DEP WARNING LETTER  
Enforcement Responsible Person: RLN  
Enforcement Responsible Sub-Organization: SW  
SEP Sequence Number: Not reported  
SEP Expenditure Amount: Not reported  
SEP Scheduled Completion Date: Not reported  
SEP Actual Date: Not reported  
SEP Defaulted Date: Not reported  
SEP Type: Not reported  
SEP Type Description: Not reported  
Proposed Amount: Not reported  
Final Monetary Amount: Not reported  
Paid Amount: Not reported  
Final Count: Not reported  
Final Amount: Not reported

Found Violation: Yes  
Agency Which Determined Violation: State  
Violation Short Description: TSD IS-Preparedness and Prevention  
Date Violation was Determined: 20100907  
Actual Return to Compliance Date: 20110201  
Return to Compliance Qualifier: Unverifiable  
Violation Responsible Agency: State  
Scheduled Compliance Date: Not reported  
Enforcement Identifier: 312  
Date of Enforcement Action: 20110131  
Enforcement Responsible Agency: State  
Enforcement Docket Number: Not reported  
Enforcement Attorney: Not reported  
Corrective Action Component: No  
Appeal Initiated Date: Not reported  
Appeal Resolution Date: Not reported  
Disposition Status Date: Not reported  
Disposition Status: Not reported  
Disposition Status Description: Not reported  
Consent/Final Order Sequence Number: Not reported  
Consent/Final Order Respondent Name: Not reported  
Consent/Final Order Lead Agency: Not reported  
Enforcement Type: DEP SHORT FORM CONSENT ORDER  
Enforcement Responsible Person: RLN  
Enforcement Responsible Sub-Organization: SW  
SEP Sequence Number: Not reported  
SEP Expenditure Amount: Not reported  
SEP Scheduled Completion Date: Not reported  
SEP Actual Date: Not reported  
SEP Defaulted Date: Not reported  
SEP Type: Not reported  
SEP Type Description: Not reported  
Proposed Amount: Not reported  
Final Monetary Amount: 2729.1  
Paid Amount: 2729.1  
Final Count: 1  
Final Amount: 2729.1

Found Violation: Yes

Map ID  
Direction  
Distance  
Elevation

MAP FINDINGS

Site

Database(s)

EDR ID Number  
EPA ID Number

**RING POWER CORP (Continued)**

1000234754

Agency Which Determined Violation:	State
Violation Short Description:	Used Oil - Generators
Date Violation was Determined:	20120830
Actual Return to Compliance Date:	20120830
Return to Compliance Qualifier:	Unverifiable
Violation Responsible Agency:	State
Scheduled Compliance Date:	Not reported
Enforcement Identifier:	105
Date of Enforcement Action:	20121005
Enforcement Responsible Agency:	State
Enforcement Docket Number:	Not reported
Enforcement Attorney:	Not reported
Corrective Action Component:	No
Appeal Initiated Date:	Not reported
Appeal Resolution Date:	Not reported
Disposition Status Date:	Not reported
Disposition Status:	Not reported
Disposition Status Description:	Not reported
Consent/Final Order Sequence Number:	Not reported
Consent/Final Order Respondent Name:	Not reported
Consent/Final Order Lead Agency:	Not reported
Enforcement Type:	Not reported
Enforcement Responsible Person:	RES
Enforcement Responsible Sub-Organization:	SW
SEP Sequence Number:	Not reported
SEP Expenditure Amount:	Not reported
SEP Scheduled Completion Date:	Not reported
SEP Actual Date:	Not reported
SEP Defaulted Date:	Not reported
SEP Type:	Not reported
SEP Type Description:	Not reported
Proposed Amount:	Not reported
Final Monetary Amount:	Not reported
Paid Amount:	Not reported
Final Count:	Not reported
Final Amount:	Not reported
Found Violation:	Yes
Agency Which Determined Violation:	State
Violation Short Description:	Generators - Pre-transport
Date Violation was Determined:	20100907
Actual Return to Compliance Date:	20101111
Return to Compliance Qualifier:	Unverifiable
Violation Responsible Agency:	State
Scheduled Compliance Date:	Not reported
Enforcement Identifier:	125
Date of Enforcement Action:	20101020
Enforcement Responsible Agency:	State
Enforcement Docket Number:	Not reported
Enforcement Attorney:	Not reported
Corrective Action Component:	No
Appeal Initiated Date:	Not reported
Appeal Resolution Date:	Not reported
Disposition Status Date:	Not reported
Disposition Status:	Not reported
Disposition Status Description:	Not reported
Consent/Final Order Sequence Number:	Not reported

Map ID  
Direction  
Distance  
Elevation

MAP FINDINGS

Site

Database(s)

EDR ID Number  
EPA ID Number

**RING POWER CORP (Continued)**

1000234754

Consent/Final Order Respondent Name: Not reported  
Consent/Final Order Lead Agency: Not reported  
Enforcement Type: DEP WARNING LETTER  
Enforcement Responsible Person: RLN  
Enforcement Responsible Sub-Organization: SW  
SEP Sequence Number: Not reported  
SEP Expenditure Amount: Not reported  
SEP Scheduled Completion Date: Not reported  
SEP Actual Date: Not reported  
SEP Defaulted Date: Not reported  
SEP Type: Not reported  
SEP Type Description: Not reported  
Proposed Amount: Not reported  
Final Monetary Amount: Not reported  
Paid Amount: Not reported  
Final Count: Not reported  
Final Amount: Not reported

Found Violation: Yes  
Agency Which Determined Violation: State  
Violation Short Description: LDR - General  
Date Violation was Determined: 19960614  
Actual Return to Compliance Date: 19960711  
Return to Compliance Qualifier: Unverifiable  
Violation Responsible Agency: State  
Scheduled Compliance Date: Not reported  
Enforcement Identifier: 105  
Date of Enforcement Action: 19960614  
Enforcement Responsible Agency: State  
Enforcement Docket Number: Not reported  
Enforcement Attorney: Not reported  
Corrective Action Component: No  
Appeal Initiated Date: Not reported  
Appeal Resolution Date: Not reported  
Disposition Status Date: Not reported  
Disposition Status: Not reported  
Disposition Status Description: Not reported

Consent/Final Order Sequence Number: Not reported  
Consent/Final Order Respondent Name: Not reported  
Consent/Final Order Lead Agency: Not reported  
Enforcement Type: Not reported  
Enforcement Responsible Person: TBD  
Enforcement Responsible Sub-Organization: SW  
SEP Sequence Number: Not reported  
SEP Expenditure Amount: Not reported  
SEP Scheduled Completion Date: Not reported  
SEP Actual Date: Not reported  
SEP Defaulted Date: Not reported  
SEP Type: Not reported  
SEP Type Description: Not reported  
Proposed Amount: Not reported  
Final Monetary Amount: Not reported  
Paid Amount: Not reported  
Final Count: Not reported  
Final Amount: Not reported

Found Violation: Yes

Map ID  
Direction  
Distance  
Elevation

MAP FINDINGS

Site

Database(s)

EDR ID Number  
EPA ID Number

**RING POWER CORP (Continued)**

1000234754

Agency Which Determined Violation:	State
Violation Short Description:	State Statute or Regulation
Date Violation was Determined:	20100907
Actual Return to Compliance Date:	20101111
Return to Compliance Qualifier:	Unverifiable
Violation Responsible Agency:	State
Scheduled Compliance Date:	Not reported
Enforcement Identifier:	125
Date of Enforcement Action:	20101020
Enforcement Responsible Agency:	State
Enforcement Docket Number:	Not reported
Enforcement Attorney:	Not reported
Corrective Action Component:	No
Appeal Initiated Date:	Not reported
Appeal Resolution Date:	Not reported
Disposition Status Date:	Not reported
Disposition Status:	Not reported
Disposition Status Description:	Not reported
Consent/Final Order Sequence Number:	Not reported
Consent/Final Order Respondent Name:	Not reported
Consent/Final Order Lead Agency:	Not reported
Enforcement Type:	DEP WARNING LETTER
Enforcement Responsible Person:	RLN
Enforcement Responsible Sub-Organization:	SW
SEP Sequence Number:	Not reported
SEP Expenditure Amount:	Not reported
SEP Scheduled Completion Date:	Not reported
SEP Actual Date:	Not reported
SEP Defaulted Date:	Not reported
SEP Type:	Not reported
SEP Type Description:	Not reported
Proposed Amount:	Not reported
Final Monetary Amount:	Not reported
Paid Amount:	Not reported
Final Count:	Not reported
Final Amount:	Not reported
Found Violation:	Yes
Agency Which Determined Violation:	State
Violation Short Description:	TSD IS-Contingency Plan and Emergency Procedures
Date Violation was Determined:	19941020
Actual Return to Compliance Date:	19941122
Return to Compliance Qualifier:	Unverifiable
Violation Responsible Agency:	State
Scheduled Compliance Date:	Not reported
Enforcement Identifier:	Not reported
Date of Enforcement Action:	Not reported
Enforcement Responsible Agency:	Not reported
Enforcement Docket Number:	Not reported
Enforcement Attorney:	Not reported
Corrective Action Component:	Not reported
Appeal Initiated Date:	Not reported
Appeal Resolution Date:	Not reported
Disposition Status Date:	Not reported
Disposition Status:	Not reported
Disposition Status Description:	Not reported
Consent/Final Order Sequence Number:	Not reported

Map ID  
Direction  
Distance  
Elevation

MAP FINDINGS

Site

Database(s)

EDR ID Number  
EPA ID Number

**RING POWER CORP (Continued)**

**1000234754**

Consent/Final Order Respondent Name: Not reported  
Consent/Final Order Lead Agency: Not reported  
Enforcement Type: Not reported  
Enforcement Responsible Person: Not reported  
Enforcement Responsible Sub-Organization: Not reported  
SEP Sequence Number: Not reported  
SEP Expenditure Amount: Not reported  
SEP Scheduled Completion Date: Not reported  
SEP Actual Date: Not reported  
SEP Defaulted Date: Not reported  
SEP Type: Not reported  
SEP Type Description: Not reported  
Proposed Amount: Not reported  
Final Monetary Amount: Not reported  
Paid Amount: Not reported  
Final Count: Not reported  
Final Amount: Not reported

Found Violation: Yes  
Agency Which Determined Violation: State  
Violation Short Description: State Statute or Regulation  
Date Violation was Determined: 20011102  
Actual Return to Compliance Date: 20011217  
Return to Compliance Qualifier: Unverifiable  
Violation Responsible Agency: State  
Scheduled Compliance Date: Not reported  
Enforcement Identifier: 315  
Date of Enforcement Action: 20020701  
Enforcement Responsible Agency: State  
Enforcement Docket Number: Not reported  
Enforcement Attorney: Not reported  
Corrective Action Component: No  
Appeal Initiated Date: Not reported  
Appeal Resolution Date: Not reported  
Disposition Status Date: Not reported  
Disposition Status: Not reported  
Disposition Status Description: Not reported

Consent/Final Order Sequence Number: Not reported  
Consent/Final Order Respondent Name: Not reported  
Consent/Final Order Lead Agency: Not reported  
Enforcement Type: DEP CONSENT ORDER  
Enforcement Responsible Person: JMD  
Enforcement Responsible Sub-Organization: SW  
SEP Sequence Number: Not reported  
SEP Expenditure Amount: Not reported  
SEP Scheduled Completion Date: Not reported  
SEP Actual Date: Not reported  
SEP Defaulted Date: Not reported  
SEP Type: Not reported  
SEP Type Description: Not reported  
Proposed Amount: Not reported  
Final Monetary Amount: 25700  
Paid Amount: 25700  
Final Count: 1  
Final Amount: 25700

Found Violation: Yes



Map ID  
Direction  
Distance  
Elevation

MAP FINDINGS

Site

Database(s)

EDR ID Number  
EPA ID Number

**RING POWER CORP (Continued)**

**1000234754**

Agency Which Determined Violation: State  
Violation Short Description: Universal Waste - Small Quantity Handlers  
Date Violation was Determined: 20100907  
Actual Return to Compliance Date: 20101111  
Return to Compliance Qualifier: Unverifiable  
Violation Responsible Agency: State  
Scheduled Compliance Date: Not reported  
Enforcement Identifier: 312  
Date of Enforcement Action: 20110131  
Enforcement Responsible Agency: State  
Enforcement Docket Number: Not reported  
Enforcement Attorney: Not reported  
Corrective Action Component: No  
Appeal Initiated Date: Not reported  
Appeal Resolution Date: Not reported  
Disposition Status Date: Not reported  
Disposition Status: Not reported  
Disposition Status Description: Not reported  
Consent/Final Order Sequence Number: Not reported  
Consent/Final Order Respondent Name: Not reported  
Consent/Final Order Lead Agency: Not reported  
Enforcement Type: DEP SHORT FORM CONSENT ORDER  
Enforcement Responsible Person: RLN  
Enforcement Responsible Sub-Organization: SW  
SEP Sequence Number: Not reported  
SEP Expenditure Amount: Not reported  
SEP Scheduled Completion Date: Not reported  
SEP Actual Date: Not reported  
SEP Defaulted Date: Not reported  
SEP Type: Not reported  
SEP Type Description: Not reported  
Proposed Amount: Not reported  
Final Monetary Amount: 2729.1  
Paid Amount: 2729.1  
Final Count: 1  
Final Amount: 2729.1

Found Violation: Yes  
Agency Which Determined Violation: State  
Violation Short Description: State Statute or Regulation  
Date Violation was Determined: 20100907  
Actual Return to Compliance Date: 20101111  
Return to Compliance Qualifier: Unverifiable  
Violation Responsible Agency: State  
Scheduled Compliance Date: Not reported  
Enforcement Identifier: 312  
Date of Enforcement Action: 20110131  
Enforcement Responsible Agency: State  
Enforcement Docket Number: Not reported  
Enforcement Attorney: Not reported  
Corrective Action Component: No  
Appeal Initiated Date: Not reported  
Appeal Resolution Date: Not reported  
Disposition Status Date: Not reported  
Disposition Status: Not reported  
Disposition Status Description: Not reported  
Consent/Final Order Sequence Number: Not reported

Map ID  
Direction  
Distance  
Elevation

MAP FINDINGS

Site

Database(s)

EDR ID Number  
EPA ID Number

**RING POWER CORP (Continued)**

1000234754

Consent/Final Order Respondent Name: Not reported  
Consent/Final Order Lead Agency: Not reported  
Enforcement Type: DEP SHORT FORM CONSENT ORDER  
Enforcement Responsible Person: RLN  
Enforcement Responsible Sub-Organization: SW  
SEP Sequence Number: Not reported  
SEP Expenditure Amount: Not reported  
SEP Scheduled Completion Date: Not reported  
SEP Actual Date: Not reported  
SEP Defaulted Date: Not reported  
SEP Type: Not reported  
SEP Type Description: Not reported  
Proposed Amount: Not reported  
Final Monetary Amount: 2729.1  
Paid Amount: 2729.1  
Final Count: 1  
Final Amount: 2729.1

Found Violation: Yes  
Agency Which Determined Violation: State  
Violation Short Description: TSD IS-General Facility Standards  
Date Violation was Determined: 19941020  
Actual Return to Compliance Date: 19941122  
Return to Compliance Qualifier: Unverifiable  
Violation Responsible Agency: State  
Scheduled Compliance Date: Not reported  
Enforcement Identifier: Not reported  
Date of Enforcement Action: Not reported  
Enforcement Responsible Agency: Not reported  
Enforcement Docket Number: Not reported  
Enforcement Attorney: Not reported  
Corrective Action Component: Not reported  
Appeal Initiated Date: Not reported  
Appeal Resolution Date: Not reported  
Disposition Status Date: Not reported  
Disposition Status: Not reported  
Disposition Status Description: Not reported  
Consent/Final Order Sequence Number: Not reported  
Consent/Final Order Respondent Name: Not reported  
Consent/Final Order Lead Agency: Not reported  
Enforcement Type: Not reported  
Enforcement Responsible Person: Not reported  
Enforcement Responsible Sub-Organization: Not reported  
SEP Sequence Number: Not reported  
SEP Expenditure Amount: Not reported  
SEP Scheduled Completion Date: Not reported  
SEP Actual Date: Not reported  
SEP Defaulted Date: Not reported  
SEP Type: Not reported  
SEP Type Description: Not reported  
Proposed Amount: Not reported  
Final Monetary Amount: Not reported  
Paid Amount: Not reported  
Final Count: Not reported  
Final Amount: Not reported

Found Violation: Yes

Map ID  
Direction  
Distance  
Elevation

MAP FINDINGS

Site

Database(s)

EDR ID Number  
EPA ID Number

**RING POWER CORP (Continued)**

**1000234754**

Agency Which Determined Violation:	State
Violation Short Description:	TSD IS-Container Use and Management
Date Violation was Determined:	20120830
Actual Return to Compliance Date:	20120830
Return to Compliance Qualifier:	Unverifiable
Violation Responsible Agency:	State
Scheduled Compliance Date:	Not reported
Enforcement Identifier:	105
Date of Enforcement Action:	20121005
Enforcement Responsible Agency:	State
Enforcement Docket Number:	Not reported
Enforcement Attorney:	Not reported
Corrective Action Component:	No
Appeal Initiated Date:	Not reported
Appeal Resolution Date:	Not reported
Disposition Status Date:	Not reported
Disposition Status:	Not reported
Disposition Status Description:	Not reported
Consent/Final Order Sequence Number:	Not reported
Consent/Final Order Respondent Name:	Not reported
Consent/Final Order Lead Agency:	Not reported
Enforcement Type:	Not reported
Enforcement Responsible Person:	RES
Enforcement Responsible Sub-Organization:	SW
SEP Sequence Number:	Not reported
SEP Expenditure Amount:	Not reported
SEP Scheduled Completion Date:	Not reported
SEP Actual Date:	Not reported
SEP Defaulted Date:	Not reported
SEP Type:	Not reported
SEP Type Description:	Not reported
Proposed Amount:	Not reported
Final Monetary Amount:	Not reported
Paid Amount:	Not reported
Final Count:	Not reported
Final Amount:	Not reported
Found Violation:	Yes
Agency Which Determined Violation:	State
Violation Short Description:	TSD IS-Container Use and Management
Date Violation was Determined:	19941020
Actual Return to Compliance Date:	19941102
Return to Compliance Qualifier:	Unverifiable
Violation Responsible Agency:	State
Scheduled Compliance Date:	Not reported
Enforcement Identifier:	Not reported
Date of Enforcement Action:	Not reported
Enforcement Responsible Agency:	Not reported
Enforcement Docket Number:	Not reported
Enforcement Attorney:	Not reported
Corrective Action Component:	Not reported
Appeal Initiated Date:	Not reported
Appeal Resolution Date:	Not reported
Disposition Status Date:	Not reported
Disposition Status:	Not reported
Disposition Status Description:	Not reported
Consent/Final Order Sequence Number:	Not reported

Map ID  
Direction  
Distance  
Elevation

MAP FINDINGS

Site

Database(s)

EDR ID Number  
EPA ID Number

**RING POWER CORP (Continued)**

1000234754

Consent/Final Order Respondent Name: Not reported  
Consent/Final Order Lead Agency: Not reported  
Enforcement Type: Not reported  
Enforcement Responsible Person: Not reported  
Enforcement Responsible Sub-Organization: Not reported  
SEP Sequence Number: Not reported  
SEP Expenditure Amount: Not reported  
SEP Scheduled Completion Date: Not reported  
SEP Actual Date: Not reported  
SEP Defaulted Date: Not reported  
SEP Type: Not reported  
SEP Type Description: Not reported  
Proposed Amount: Not reported  
Final Monetary Amount: Not reported  
Paid Amount: Not reported  
Final Count: Not reported  
Final Amount: Not reported

Found Violation: Yes  
Agency Which Determined Violation: State  
Violation Short Description: State Statute or Regulation  
Date Violation was Determined: 20070427  
Actual Return to Compliance Date: 20070517  
Return to Compliance Qualifier: Unverifiable  
Violation Responsible Agency: State  
Scheduled Compliance Date: Not reported  
Enforcement Identifier: 105  
Date of Enforcement Action: 20070427  
Enforcement Responsible Agency: State  
Enforcement Docket Number: Not reported  
Enforcement Attorney: Not reported  
Corrective Action Component: No  
Appeal Initiated Date: Not reported  
Appeal Resolution Date: Not reported  
Disposition Status Date: Not reported  
Disposition Status: Not reported  
Disposition Status Description: Not reported

Consent/Final Order Sequence Number: Not reported  
Consent/Final Order Respondent Name: Not reported  
Consent/Final Order Lead Agency: Not reported  
Enforcement Type: Not reported  
Enforcement Responsible Person: SDC  
Enforcement Responsible Sub-Organization: SW  
SEP Sequence Number: Not reported  
SEP Expenditure Amount: Not reported  
SEP Scheduled Completion Date: Not reported  
SEP Actual Date: Not reported  
SEP Defaulted Date: Not reported  
SEP Type: Not reported  
SEP Type Description: Not reported  
Proposed Amount: Not reported  
Final Monetary Amount: Not reported  
Paid Amount: Not reported  
Final Count: Not reported  
Final Amount: Not reported

Found Violation: Yes

Map ID  
Direction  
Distance  
Elevation

MAP FINDINGS

Site

Database(s)

EDR ID Number  
EPA ID Number

**RING POWER CORP (Continued)**

1000234754

Agency Which Determined Violation:	State
Violation Short Description:	State Statute or Regulation
Date Violation was Determined:	20100907
Actual Return to Compliance Date:	20101111
Return to Compliance Qualifier:	Unverifiable
Violation Responsible Agency:	State
Scheduled Compliance Date:	Not reported
Enforcement Identifier:	125
Date of Enforcement Action:	20101020
Enforcement Responsible Agency:	State
Enforcement Docket Number:	Not reported
Enforcement Attorney:	Not reported
Corrective Action Component:	No
Appeal Initiated Date:	Not reported
Appeal Resolution Date:	Not reported
Disposition Status Date:	Not reported
Disposition Status:	Not reported
Disposition Status Description:	Not reported
Consent/Final Order Sequence Number:	Not reported
Consent/Final Order Respondent Name:	Not reported
Consent/Final Order Lead Agency:	Not reported
Enforcement Type:	DEP WARNING LETTER
Enforcement Responsible Person:	RLN
Enforcement Responsible Sub-Organization:	SW
SEP Sequence Number:	Not reported
SEP Expenditure Amount:	Not reported
SEP Scheduled Completion Date:	Not reported
SEP Actual Date:	Not reported
SEP Defaulted Date:	Not reported
SEP Type:	Not reported
SEP Type Description:	Not reported
Proposed Amount:	Not reported
Final Monetary Amount:	Not reported
Paid Amount:	Not reported
Final Count:	Not reported
Final Amount:	Not reported
Found Violation:	Yes
Agency Which Determined Violation:	State
Violation Short Description:	State Statute or Regulation
Date Violation was Determined:	19960614
Actual Return to Compliance Date:	19960711
Return to Compliance Qualifier:	Unverifiable
Violation Responsible Agency:	State
Scheduled Compliance Date:	Not reported
Enforcement Identifier:	105
Date of Enforcement Action:	19960614
Enforcement Responsible Agency:	State
Enforcement Docket Number:	Not reported
Enforcement Attorney:	Not reported
Corrective Action Component:	No
Appeal Initiated Date:	Not reported
Appeal Resolution Date:	Not reported
Disposition Status Date:	Not reported
Disposition Status:	Not reported
Disposition Status Description:	Not reported
Consent/Final Order Sequence Number:	Not reported

Map ID  
Direction  
Distance  
Elevation

MAP FINDINGS

Site

Database(s)

EDR ID Number  
EPA ID Number

**RING POWER CORP (Continued)**

**1000234754**

Consent/Final Order Respondent Name: Not reported  
Consent/Final Order Lead Agency: Not reported  
Enforcement Type: Not reported  
Enforcement Responsible Person: TBD  
Enforcement Responsible Sub-Organization: SW  
SEP Sequence Number: Not reported  
SEP Expenditure Amount: Not reported  
SEP Scheduled Completion Date: Not reported  
SEP Actual Date: Not reported  
SEP Defaulted Date: Not reported  
SEP Type: Not reported  
SEP Type Description: Not reported  
Proposed Amount: Not reported  
Final Monetary Amount: Not reported  
Paid Amount: Not reported  
Final Count: Not reported  
Final Amount: Not reported

Found Violation: Yes  
Agency Which Determined Violation: State  
Violation Short Description: Generators - Pre-transport  
Date Violation was Determined: 20120830  
Actual Return to Compliance Date: 20120830  
Return to Compliance Qualifier: Unverifiable  
Violation Responsible Agency: State  
Scheduled Compliance Date: Not reported  
Enforcement Identifier: 105  
Date of Enforcement Action: 20121005  
Enforcement Responsible Agency: State  
Enforcement Docket Number: Not reported  
Enforcement Attorney: Not reported  
Corrective Action Component: No  
Appeal Initiated Date: Not reported  
Appeal Resolution Date: Not reported  
Disposition Status Date: Not reported  
Disposition Status: Not reported  
Disposition Status Description: Not reported

Consent/Final Order Sequence Number: Not reported  
Consent/Final Order Respondent Name: Not reported  
Consent/Final Order Lead Agency: Not reported  
Enforcement Type: Not reported  
Enforcement Responsible Person: RES  
Enforcement Responsible Sub-Organization: SW  
SEP Sequence Number: Not reported  
SEP Expenditure Amount: Not reported  
SEP Scheduled Completion Date: Not reported  
SEP Actual Date: Not reported  
SEP Defaulted Date: Not reported  
SEP Type: Not reported  
SEP Type Description: Not reported  
Proposed Amount: Not reported  
Final Monetary Amount: Not reported  
Paid Amount: Not reported  
Final Count: Not reported  
Final Amount: Not reported

Found Violation: Yes

Map ID  
Direction  
Distance  
Elevation

MAP FINDINGS

Site

Database(s)

EDR ID Number  
EPA ID Number

**RING POWER CORP (Continued)**

1000234754

Agency Which Determined Violation: State  
Violation Short Description: Generators - Pre-transport  
Date Violation was Determined: 20100907  
Actual Return to Compliance Date: 20101111  
Return to Compliance Qualifier: Unverifiable  
Violation Responsible Agency: State  
Scheduled Compliance Date: Not reported  
Enforcement Identifier: 312  
Date of Enforcement Action: 20110131  
Enforcement Responsible Agency: State  
Enforcement Docket Number: Not reported  
Enforcement Attorney: Not reported  
Corrective Action Component: No  
Appeal Initiated Date: Not reported  
Appeal Resolution Date: Not reported  
Disposition Status Date: Not reported  
Disposition Status: Not reported  
Disposition Status Description: Not reported  
Consent/Final Order Sequence Number: Not reported  
Consent/Final Order Respondent Name: Not reported  
Consent/Final Order Lead Agency: Not reported  
Enforcement Type: DEP SHORT FORM CONSENT ORDER  
Enforcement Responsible Person: RLN  
Enforcement Responsible Sub-Organization: SW  
SEP Sequence Number: Not reported  
SEP Expenditure Amount: Not reported  
SEP Scheduled Completion Date: Not reported  
SEP Actual Date: Not reported  
SEP Defaulted Date: Not reported  
SEP Type: Not reported  
SEP Type Description: Not reported  
Proposed Amount: Not reported  
Final Monetary Amount: 2729.1  
Paid Amount: 2729.1  
Final Count: 1  
Final Amount: 2729.1

Found Violation: Yes  
Agency Which Determined Violation: State  
Violation Short Description: Generators - Records/Reporting  
Date Violation was Determined: 19960614  
Actual Return to Compliance Date: 19960711  
Return to Compliance Qualifier: Unverifiable  
Violation Responsible Agency: State  
Scheduled Compliance Date: Not reported  
Enforcement Identifier: 105  
Date of Enforcement Action: 19960614  
Enforcement Responsible Agency: State  
Enforcement Docket Number: Not reported  
Enforcement Attorney: Not reported  
Corrective Action Component: No  
Appeal Initiated Date: Not reported  
Appeal Resolution Date: Not reported  
Disposition Status Date: Not reported  
Disposition Status: Not reported  
Disposition Status Description: Not reported  
Consent/Final Order Sequence Number: Not reported

Map ID  
Direction  
Distance  
Elevation

MAP FINDINGS

Site

Database(s)

EDR ID Number  
EPA ID Number

**RING POWER CORP (Continued)**

**1000234754**

Consent/Final Order Respondent Name: Not reported  
Consent/Final Order Lead Agency: Not reported  
Enforcement Type: Not reported  
Enforcement Responsible Person: TBD  
Enforcement Responsible Sub-Organization: SW  
SEP Sequence Number: Not reported  
SEP Expenditure Amount: Not reported  
SEP Scheduled Completion Date: Not reported  
SEP Actual Date: Not reported  
SEP Defaulted Date: Not reported  
SEP Type: Not reported  
SEP Type Description: Not reported  
Proposed Amount: Not reported  
Final Monetary Amount: Not reported  
Paid Amount: Not reported  
Final Count: Not reported  
Final Amount: Not reported

Found Violation: Yes  
Agency Which Determined Violation: State  
Violation Short Description: TSD IS-Preparedness and Prevention  
Date Violation was Determined: 20100907  
Actual Return to Compliance Date: 20110201  
Return to Compliance Qualifier: Unverifiable  
Violation Responsible Agency: State  
Scheduled Compliance Date: Not reported  
Enforcement Identifier: 115  
Date of Enforcement Action: 20101111  
Enforcement Responsible Agency: State  
Enforcement Docket Number: Not reported  
Enforcement Attorney: Not reported  
Corrective Action Component: No  
Appeal Initiated Date: Not reported  
Appeal Resolution Date: Not reported  
Disposition Status Date: Not reported  
Disposition Status: Not reported  
Disposition Status Description: Not reported  
Consent/Final Order Sequence Number: Not reported  
Consent/Final Order Respondent Name: Not reported  
Consent/Final Order Lead Agency: Not reported  
Enforcement Type: DEP MEETING  
Enforcement Responsible Person: RLN  
Enforcement Responsible Sub-Organization: SW  
SEP Sequence Number: Not reported  
SEP Expenditure Amount: Not reported  
SEP Scheduled Completion Date: Not reported  
SEP Actual Date: Not reported  
SEP Defaulted Date: Not reported  
SEP Type: Not reported  
SEP Type Description: Not reported  
Proposed Amount: Not reported  
Final Monetary Amount: Not reported  
Paid Amount: Not reported  
Final Count: Not reported  
Final Amount: Not reported

Found Violation: Yes



Map ID  
Direction  
Distance  
Elevation

MAP FINDINGS

Site

Database(s)

EDR ID Number  
EPA ID Number

**RING POWER CORP (Continued)**

1000234754

Agency Which Determined Violation:	State
Violation Short Description:	Generators - Pre-transport
Date Violation was Determined:	19941020
Actual Return to Compliance Date:	19941102
Return to Compliance Qualifier:	Unverifiable
Violation Responsible Agency:	State
Scheduled Compliance Date:	Not reported
Enforcement Identifier:	Not reported
Date of Enforcement Action:	Not reported
Enforcement Responsible Agency:	Not reported
Enforcement Docket Number:	Not reported
Enforcement Attorney:	Not reported
Corrective Action Component:	Not reported
Appeal Initiated Date:	Not reported
Appeal Resolution Date:	Not reported
Disposition Status Date:	Not reported
Disposition Status:	Not reported
Disposition Status Description:	Not reported
Consent/Final Order Sequence Number:	Not reported
Consent/Final Order Respondent Name:	Not reported
Consent/Final Order Lead Agency:	Not reported
Enforcement Type:	Not reported
Enforcement Responsible Person:	Not reported
Enforcement Responsible Sub-Organization:	Not reported
SEP Sequence Number:	Not reported
SEP Expenditure Amount:	Not reported
SEP Scheduled Completion Date:	Not reported
SEP Actual Date:	Not reported
SEP Defaulted Date:	Not reported
SEP Type:	Not reported
SEP Type Description:	Not reported
Proposed Amount:	Not reported
Final Monetary Amount:	Not reported
Paid Amount:	Not reported
Final Count:	Not reported
Final Amount:	Not reported
Found Violation:	Yes
Agency Which Determined Violation:	State
Violation Short Description:	Generators - Pre-transport
Date Violation was Determined:	20000811
Actual Return to Compliance Date:	20001122
Return to Compliance Qualifier:	Unverifiable
Violation Responsible Agency:	State
Scheduled Compliance Date:	Not reported
Enforcement Identifier:	105
Date of Enforcement Action:	20000811
Enforcement Responsible Agency:	State
Enforcement Docket Number:	Not reported
Enforcement Attorney:	Not reported
Corrective Action Component:	No
Appeal Initiated Date:	Not reported
Appeal Resolution Date:	Not reported
Disposition Status Date:	Not reported
Disposition Status:	Not reported
Disposition Status Description:	Not reported
Consent/Final Order Sequence Number:	Not reported

Map ID  
Direction  
Distance  
Elevation

MAP FINDINGS

Site

Database(s)

EDR ID Number  
EPA ID Number

**RING POWER CORP (Continued)**

1000234754

Consent/Final Order Respondent Name:	Not reported
Consent/Final Order Lead Agency:	Not reported
Enforcement Type:	Not reported
Enforcement Responsible Person:	JMD
Enforcement Responsible Sub-Organization:	SW
SEP Sequence Number:	Not reported
SEP Expenditure Amount:	Not reported
SEP Scheduled Completion Date:	Not reported
SEP Actual Date:	Not reported
SEP Defaulted Date:	Not reported
SEP Type:	Not reported
SEP Type Description:	Not reported
Proposed Amount:	Not reported
Final Monetary Amount:	Not reported
Paid Amount:	Not reported
Final Count:	Not reported
Final Amount:	Not reported
Found Violation:	Yes
Agency Which Determined Violation:	State
Violation Short Description:	Generators - Pre-transport
Date Violation was Determined:	20160614
Actual Return to Compliance Date:	20160901
Return to Compliance Qualifier:	Unverifiable
Violation Responsible Agency:	State
Scheduled Compliance Date:	Not reported
Enforcement Identifier:	Not reported
Date of Enforcement Action:	Not reported
Enforcement Responsible Agency:	Not reported
Enforcement Docket Number:	Not reported
Enforcement Attorney:	Not reported
Corrective Action Component:	Not reported
Appeal Initiated Date:	Not reported
Appeal Resolution Date:	Not reported
Disposition Status Date:	Not reported
Disposition Status:	Not reported
Disposition Status Description:	Not reported
Consent/Final Order Sequence Number:	Not reported
Consent/Final Order Respondent Name:	Not reported
Consent/Final Order Lead Agency:	Not reported
Enforcement Type:	Not reported
Enforcement Responsible Person:	Not reported
Enforcement Responsible Sub-Organization:	Not reported
SEP Sequence Number:	Not reported
SEP Expenditure Amount:	Not reported
SEP Scheduled Completion Date:	Not reported
SEP Actual Date:	Not reported
SEP Defaulted Date:	Not reported
SEP Type:	Not reported
SEP Type Description:	Not reported
Proposed Amount:	Not reported
Final Monetary Amount:	Not reported
Paid Amount:	Not reported
Final Count:	Not reported
Final Amount:	Not reported
Found Violation:	Yes

Map ID  
Direction  
Distance  
Elevation

MAP FINDINGS

Site

Database(s)

EDR ID Number  
EPA ID Number

**RING POWER CORP (Continued)**

1000234754

Agency Which Determined Violation:	State
Violation Short Description:	TSD IS-Container Use and Management
Date Violation was Determined:	20160614
Actual Return to Compliance Date:	20160901
Return to Compliance Qualifier:	Unverifiable
Violation Responsible Agency:	State
Scheduled Compliance Date:	Not reported
Enforcement Identifier:	Not reported
Date of Enforcement Action:	Not reported
Enforcement Responsible Agency:	Not reported
Enforcement Docket Number:	Not reported
Enforcement Attorney:	Not reported
Corrective Action Component:	Not reported
Appeal Initiated Date:	Not reported
Appeal Resolution Date:	Not reported
Disposition Status Date:	Not reported
Disposition Status:	Not reported
Disposition Status Description:	Not reported
Consent/Final Order Sequence Number:	Not reported
Consent/Final Order Respondent Name:	Not reported
Consent/Final Order Lead Agency:	Not reported
Enforcement Type:	Not reported
Enforcement Responsible Person:	Not reported
Enforcement Responsible Sub-Organization:	Not reported
SEP Sequence Number:	Not reported
SEP Expenditure Amount:	Not reported
SEP Scheduled Completion Date:	Not reported
SEP Actual Date:	Not reported
SEP Defaulted Date:	Not reported
SEP Type:	Not reported
SEP Type Description:	Not reported
Proposed Amount:	Not reported
Final Monetary Amount:	Not reported
Paid Amount:	Not reported
Final Count:	Not reported
Final Amount:	Not reported
Found Violation:	Yes
Agency Which Determined Violation:	State
Violation Short Description:	Used Oil - Generators
Date Violation was Determined:	20100907
Actual Return to Compliance Date:	20101111
Return to Compliance Qualifier:	Unverifiable
Violation Responsible Agency:	State
Scheduled Compliance Date:	Not reported
Enforcement Identifier:	115
Date of Enforcement Action:	20101111
Enforcement Responsible Agency:	State
Enforcement Docket Number:	Not reported
Enforcement Attorney:	Not reported
Corrective Action Component:	No
Appeal Initiated Date:	Not reported
Appeal Resolution Date:	Not reported
Disposition Status Date:	Not reported
Disposition Status:	Not reported
Disposition Status Description:	Not reported
Consent/Final Order Sequence Number:	Not reported

Map ID  
Direction  
Distance  
Elevation

MAP FINDINGS

Site

Database(s)

EDR ID Number  
EPA ID Number

**RING POWER CORP (Continued)**

1000234754

Consent/Final Order Respondent Name: Not reported  
Consent/Final Order Lead Agency: Not reported  
Enforcement Type: DEP MEETING  
Enforcement Responsible Person: RLN  
Enforcement Responsible Sub-Organization: SW  
SEP Sequence Number: Not reported  
SEP Expenditure Amount: Not reported  
SEP Scheduled Completion Date: Not reported  
SEP Actual Date: Not reported  
SEP Defaulted Date: Not reported  
SEP Type: Not reported  
SEP Type Description: Not reported  
Proposed Amount: Not reported  
Final Monetary Amount: Not reported  
Paid Amount: Not reported  
Final Count: Not reported  
Final Amount: Not reported

Found Violation: Yes  
Agency Which Determined Violation: State  
Violation Short Description: Generators - Pre-transport  
Date Violation was Determined: 20120830  
Actual Return to Compliance Date: 20120830  
Return to Compliance Qualifier: Unverifiable  
Violation Responsible Agency: State  
Scheduled Compliance Date: Not reported  
Enforcement Identifier: 105  
Date of Enforcement Action: 20121005  
Enforcement Responsible Agency: State  
Enforcement Docket Number: Not reported  
Enforcement Attorney: Not reported  
Corrective Action Component: No  
Appeal Initiated Date: Not reported  
Appeal Resolution Date: Not reported  
Disposition Status Date: Not reported  
Disposition Status: Not reported  
Disposition Status Description: Not reported

Consent/Final Order Sequence Number: Not reported  
Consent/Final Order Respondent Name: Not reported  
Consent/Final Order Lead Agency: Not reported  
Enforcement Type: Not reported  
Enforcement Responsible Person: RES  
Enforcement Responsible Sub-Organization: SW  
SEP Sequence Number: Not reported  
SEP Expenditure Amount: Not reported  
SEP Scheduled Completion Date: Not reported  
SEP Actual Date: Not reported  
SEP Defaulted Date: Not reported  
SEP Type: Not reported  
SEP Type Description: Not reported  
Proposed Amount: Not reported  
Final Monetary Amount: Not reported  
Paid Amount: Not reported  
Final Count: Not reported  
Final Amount: Not reported

Found Violation: Yes

Map ID  
Direction  
Distance  
Elevation

MAP FINDINGS

Site

Database(s)

EDR ID Number  
EPA ID Number

**RING POWER CORP (Continued)**

1000234754

Agency Which Determined Violation:	State
Violation Short Description:	Generators - Records/Reporting
Date Violation was Determined:	19941020
Actual Return to Compliance Date:	19941020
Return to Compliance Qualifier:	Unverifiable
Violation Responsible Agency:	State
Scheduled Compliance Date:	Not reported
Enforcement Identifier:	Not reported
Date of Enforcement Action:	Not reported
Enforcement Responsible Agency:	Not reported
Enforcement Docket Number:	Not reported
Enforcement Attorney:	Not reported
Corrective Action Component:	Not reported
Appeal Initiated Date:	Not reported
Appeal Resolution Date:	Not reported
Disposition Status Date:	Not reported
Disposition Status:	Not reported
Disposition Status Description:	Not reported
Consent/Final Order Sequence Number:	Not reported
Consent/Final Order Respondent Name:	Not reported
Consent/Final Order Lead Agency:	Not reported
Enforcement Type:	Not reported
Enforcement Responsible Person:	Not reported
Enforcement Responsible Sub-Organization:	Not reported
SEP Sequence Number:	Not reported
SEP Expenditure Amount:	Not reported
SEP Scheduled Completion Date:	Not reported
SEP Actual Date:	Not reported
SEP Defaulted Date:	Not reported
SEP Type:	Not reported
SEP Type Description:	Not reported
Proposed Amount:	Not reported
Final Monetary Amount:	Not reported
Paid Amount:	Not reported
Final Count:	Not reported
Final Amount:	Not reported
Found Violation:	Yes
Agency Which Determined Violation:	State
Violation Short Description:	LDR - General
Date Violation was Determined:	19960614
Actual Return to Compliance Date:	19960711
Return to Compliance Qualifier:	Unverifiable
Violation Responsible Agency:	State
Scheduled Compliance Date:	Not reported
Enforcement Identifier:	105
Date of Enforcement Action:	19960614
Enforcement Responsible Agency:	State
Enforcement Docket Number:	Not reported
Enforcement Attorney:	Not reported
Corrective Action Component:	No
Appeal Initiated Date:	Not reported
Appeal Resolution Date:	Not reported
Disposition Status Date:	Not reported
Disposition Status:	Not reported
Disposition Status Description:	Not reported
Consent/Final Order Sequence Number:	Not reported

Map ID  
Direction  
Distance  
Elevation

MAP FINDINGS

Site

Database(s)

EDR ID Number  
EPA ID Number

**RING POWER CORP (Continued)**

1000234754

Consent/Final Order Respondent Name:	Not reported
Consent/Final Order Lead Agency:	Not reported
Enforcement Type:	Not reported
Enforcement Responsible Person:	TBD
Enforcement Responsible Sub-Organization:	SW
SEP Sequence Number:	Not reported
SEP Expenditure Amount:	Not reported
SEP Scheduled Completion Date:	Not reported
SEP Actual Date:	Not reported
SEP Defaulted Date:	Not reported
SEP Type:	Not reported
SEP Type Description:	Not reported
Proposed Amount:	Not reported
Final Monetary Amount:	Not reported
Paid Amount:	Not reported
Final Count:	Not reported
Final Amount:	Not reported
Found Violation:	Yes
Agency Which Determined Violation:	State
Violation Short Description:	Generators - Pre-transport
Date Violation was Determined:	20070427
Actual Return to Compliance Date:	20070517
Return to Compliance Qualifier:	Unverifiable
Violation Responsible Agency:	State
Scheduled Compliance Date:	Not reported
Enforcement Identifier:	105
Date of Enforcement Action:	20070427
Enforcement Responsible Agency:	State
Enforcement Docket Number:	Not reported
Enforcement Attorney:	Not reported
Corrective Action Component:	No
Appeal Initiated Date:	Not reported
Appeal Resolution Date:	Not reported
Disposition Status Date:	Not reported
Disposition Status:	Not reported
Disposition Status Description:	Not reported
Consent/Final Order Sequence Number:	Not reported
Consent/Final Order Respondent Name:	Not reported
Consent/Final Order Lead Agency:	Not reported
Enforcement Type:	Not reported
Enforcement Responsible Person:	SDC
Enforcement Responsible Sub-Organization:	SW
SEP Sequence Number:	Not reported
SEP Expenditure Amount:	Not reported
SEP Scheduled Completion Date:	Not reported
SEP Actual Date:	Not reported
SEP Defaulted Date:	Not reported
SEP Type:	Not reported
SEP Type Description:	Not reported
Proposed Amount:	Not reported
Final Monetary Amount:	Not reported
Paid Amount:	Not reported
Final Count:	Not reported
Final Amount:	Not reported
Found Violation:	Yes

Map ID  
Direction  
Distance  
Elevation

MAP FINDINGS

Site

Database(s)

EDR ID Number  
EPA ID Number

**RING POWER CORP (Continued)**

**1000234754**

Agency Which Determined Violation:	State
Violation Short Description:	TSD IS-Contingency Plan and Emergency Procedures
Date Violation was Determined:	19941020
Actual Return to Compliance Date:	19941122
Return to Compliance Qualifier:	Unverifiable
Violation Responsible Agency:	State
Scheduled Compliance Date:	Not reported
Enforcement Identifier:	Not reported
Date of Enforcement Action:	Not reported
Enforcement Responsible Agency:	Not reported
Enforcement Docket Number:	Not reported
Enforcement Attorney:	Not reported
Corrective Action Component:	Not reported
Appeal Initiated Date:	Not reported
Appeal Resolution Date:	Not reported
Disposition Status Date:	Not reported
Disposition Status:	Not reported
Disposition Status Description:	Not reported
Consent/Final Order Sequence Number:	Not reported
Consent/Final Order Respondent Name:	Not reported
Consent/Final Order Lead Agency:	Not reported
Enforcement Type:	Not reported
Enforcement Responsible Person:	Not reported
Enforcement Responsible Sub-Organization:	Not reported
SEP Sequence Number:	Not reported
SEP Expenditure Amount:	Not reported
SEP Scheduled Completion Date:	Not reported
SEP Actual Date:	Not reported
SEP Defaulted Date:	Not reported
SEP Type:	Not reported
SEP Type Description:	Not reported
Proposed Amount:	Not reported
Final Monetary Amount:	Not reported
Paid Amount:	Not reported
Final Count:	Not reported
Final Amount:	Not reported
Found Violation:	No
Agency Which Determined Violation:	Not reported
Violation Short Description:	Not reported
Date Violation was Determined:	Not reported
Actual Return to Compliance Date:	Not reported
Return to Compliance Qualifier:	Not reported
Violation Responsible Agency:	Not reported
Scheduled Compliance Date:	Not reported
Enforcement Identifier:	Not reported
Date of Enforcement Action:	Not reported
Enforcement Responsible Agency:	Not reported
Enforcement Docket Number:	Not reported
Enforcement Attorney:	Not reported
Corrective Action Component:	Not reported
Appeal Initiated Date:	Not reported
Appeal Resolution Date:	Not reported
Disposition Status Date:	Not reported
Disposition Status:	Not reported
Disposition Status Description:	Not reported
Consent/Final Order Sequence Number:	Not reported

Map ID  
Direction  
Distance  
Elevation

MAP FINDINGS

Site

Database(s)

EDR ID Number  
EPA ID Number

**RING POWER CORP (Continued)**

**1000234754**

Consent/Final Order Respondent Name:	Not reported
Consent/Final Order Lead Agency:	Not reported
Enforcement Type:	Not reported
Enforcement Responsible Person:	Not reported
Enforcement Responsible Sub-Organization:	Not reported
SEP Sequence Number:	Not reported
SEP Expenditure Amount:	Not reported
SEP Scheduled Completion Date:	Not reported
SEP Actual Date:	Not reported
SEP Defaulted Date:	Not reported
SEP Type:	Not reported
SEP Type Description:	Not reported
Proposed Amount:	Not reported
Final Monetary Amount:	Not reported
Paid Amount:	Not reported
Final Count:	Not reported
Final Amount:	Not reported
Found Violation:	Yes
Agency Which Determined Violation:	State
Violation Short Description:	TSD IS-Contingency Plan and Emergency Procedures
Date Violation was Determined:	19941020
Actual Return to Compliance Date:	19941102
Return to Compliance Qualifier:	Unverifiable
Violation Responsible Agency:	State
Scheduled Compliance Date:	Not reported
Enforcement Identifier:	Not reported
Date of Enforcement Action:	Not reported
Enforcement Responsible Agency:	Not reported
Enforcement Docket Number:	Not reported
Enforcement Attorney:	Not reported
Corrective Action Component:	Not reported
Appeal Initiated Date:	Not reported
Appeal Resolution Date:	Not reported
Disposition Status Date:	Not reported
Disposition Status:	Not reported
Disposition Status Description:	Not reported
Consent/Final Order Sequence Number:	Not reported
Consent/Final Order Respondent Name:	Not reported
Consent/Final Order Lead Agency:	Not reported
Enforcement Type:	Not reported
Enforcement Responsible Person:	Not reported
Enforcement Responsible Sub-Organization:	Not reported
SEP Sequence Number:	Not reported
SEP Expenditure Amount:	Not reported
SEP Scheduled Completion Date:	Not reported
SEP Actual Date:	Not reported
SEP Defaulted Date:	Not reported
SEP Type:	Not reported
SEP Type Description:	Not reported
Proposed Amount:	Not reported
Final Monetary Amount:	Not reported
Paid Amount:	Not reported
Final Count:	Not reported
Final Amount:	Not reported
Found Violation:	Yes



Map ID  
Direction  
Distance  
Elevation

MAP FINDINGS

Site

Database(s)

EDR ID Number  
EPA ID Number

**RING POWER CORP (Continued)**

1000234754

Agency Which Determined Violation:	State
Violation Short Description:	State Statute or Regulation
Date Violation was Determined:	20100907
Actual Return to Compliance Date:	20101111
Return to Compliance Qualifier:	Unverifiable
Violation Responsible Agency:	State
Scheduled Compliance Date:	Not reported
Enforcement Identifier:	312
Date of Enforcement Action:	20110131
Enforcement Responsible Agency:	State
Enforcement Docket Number:	Not reported
Enforcement Attorney:	Not reported
Corrective Action Component:	No
Appeal Initiated Date:	Not reported
Appeal Resolution Date:	Not reported
Disposition Status Date:	Not reported
Disposition Status:	Not reported
Disposition Status Description:	Not reported
Consent/Final Order Sequence Number:	Not reported
Consent/Final Order Respondent Name:	Not reported
Consent/Final Order Lead Agency:	Not reported
Enforcement Type:	DEP SHORT FORM CONSENT ORDER
Enforcement Responsible Person:	RLN
Enforcement Responsible Sub-Organization:	SW
SEP Sequence Number:	Not reported
SEP Expenditure Amount:	Not reported
SEP Scheduled Completion Date:	Not reported
SEP Actual Date:	Not reported
SEP Defaulted Date:	Not reported
SEP Type:	Not reported
SEP Type Description:	Not reported
Proposed Amount:	Not reported
Final Monetary Amount:	2729.1
Paid Amount:	2729.1
Final Count:	1
Final Amount:	2729.1
Found Violation:	Yes
Agency Which Determined Violation:	State
Violation Short Description:	Universal Waste - Small Quantity Handlers
Date Violation was Determined:	20100907
Actual Return to Compliance Date:	20101111
Return to Compliance Qualifier:	Unverifiable
Violation Responsible Agency:	State
Scheduled Compliance Date:	Not reported
Enforcement Identifier:	115
Date of Enforcement Action:	20101111
Enforcement Responsible Agency:	State
Enforcement Docket Number:	Not reported
Enforcement Attorney:	Not reported
Corrective Action Component:	No
Appeal Initiated Date:	Not reported
Appeal Resolution Date:	Not reported
Disposition Status Date:	Not reported
Disposition Status:	Not reported
Disposition Status Description:	Not reported
Consent/Final Order Sequence Number:	Not reported

Map ID  
Direction  
Distance  
Elevation

MAP FINDINGS

Site

Database(s)

EDR ID Number  
EPA ID Number

**RING POWER CORP (Continued)**

1000234754

Consent/Final Order Respondent Name: Not reported  
Consent/Final Order Lead Agency: Not reported  
Enforcement Type: DEP MEETING  
Enforcement Responsible Person: RLN  
Enforcement Responsible Sub-Organization: SW  
SEP Sequence Number: Not reported  
SEP Expenditure Amount: Not reported  
SEP Scheduled Completion Date: Not reported  
SEP Actual Date: Not reported  
SEP Defaulted Date: Not reported  
SEP Type: Not reported  
SEP Type Description: Not reported  
Proposed Amount: Not reported  
Final Monetary Amount: Not reported  
Paid Amount: Not reported  
Final Count: Not reported  
Final Amount: Not reported

Found Violation: Yes  
Agency Which Determined Violation: State  
Violation Short Description: State Statute or Regulation  
Date Violation was Determined: 20011102  
Actual Return to Compliance Date: 20011217  
Return to Compliance Qualifier: Unverifiable  
Violation Responsible Agency: State  
Scheduled Compliance Date: Not reported  
Enforcement Identifier: 115  
Date of Enforcement Action: 20020530  
Enforcement Responsible Agency: State  
Enforcement Docket Number: Not reported  
Enforcement Attorney: Not reported  
Corrective Action Component: No  
Appeal Initiated Date: Not reported  
Appeal Resolution Date: Not reported  
Disposition Status Date: Not reported  
Disposition Status: Not reported  
Disposition Status Description: Not reported

Consent/Final Order Sequence Number: Not reported  
Consent/Final Order Respondent Name: Not reported  
Consent/Final Order Lead Agency: Not reported  
Enforcement Type: DEP MEETING  
Enforcement Responsible Person: JMD  
Enforcement Responsible Sub-Organization: SW  
SEP Sequence Number: Not reported  
SEP Expenditure Amount: Not reported  
SEP Scheduled Completion Date: Not reported  
SEP Actual Date: Not reported  
SEP Defaulted Date: Not reported  
SEP Type: Not reported  
SEP Type Description: Not reported  
Proposed Amount: Not reported  
Final Monetary Amount: Not reported  
Paid Amount: Not reported  
Final Count: Not reported  
Final Amount: Not reported

Found Violation: Yes

Map ID  
Direction  
Distance  
Elevation

MAP FINDINGS

Site

Database(s)

EDR ID Number  
EPA ID Number

**RING POWER CORP (Continued)**

1000234754

Agency Which Determined Violation:	State
Violation Short Description:	Universal Waste - Small Quantity Handlers
Date Violation was Determined:	20100907
Actual Return to Compliance Date:	20101111
Return to Compliance Qualifier:	Unverifiable
Violation Responsible Agency:	State
Scheduled Compliance Date:	Not reported
Enforcement Identifier:	125
Date of Enforcement Action:	20101020
Enforcement Responsible Agency:	State
Enforcement Docket Number:	Not reported
Enforcement Attorney:	Not reported
Corrective Action Component:	No
Appeal Initiated Date:	Not reported
Appeal Resolution Date:	Not reported
Disposition Status Date:	Not reported
Disposition Status:	Not reported
Disposition Status Description:	Not reported
Consent/Final Order Sequence Number:	Not reported
Consent/Final Order Respondent Name:	Not reported
Consent/Final Order Lead Agency:	Not reported
Enforcement Type:	DEP WARNING LETTER
Enforcement Responsible Person:	RLN
Enforcement Responsible Sub-Organization:	SW
SEP Sequence Number:	Not reported
SEP Expenditure Amount:	Not reported
SEP Scheduled Completion Date:	Not reported
SEP Actual Date:	Not reported
SEP Defaulted Date:	Not reported
SEP Type:	Not reported
SEP Type Description:	Not reported
Proposed Amount:	Not reported
Final Monetary Amount:	Not reported
Paid Amount:	Not reported
Final Count:	Not reported
Final Amount:	Not reported
Found Violation:	No
Agency Which Determined Violation:	Not reported
Violation Short Description:	Not reported
Date Violation was Determined:	Not reported
Actual Return to Compliance Date:	Not reported
Return to Compliance Qualifier:	Not reported
Violation Responsible Agency:	Not reported
Scheduled Compliance Date:	Not reported
Enforcement Identifier:	Not reported
Date of Enforcement Action:	Not reported
Enforcement Responsible Agency:	Not reported
Enforcement Docket Number:	Not reported
Enforcement Attorney:	Not reported
Corrective Action Component:	Not reported
Appeal Initiated Date:	Not reported
Appeal Resolution Date:	Not reported
Disposition Status Date:	Not reported
Disposition Status:	Not reported
Disposition Status Description:	Not reported
Consent/Final Order Sequence Number:	Not reported

Map ID  
Direction  
Distance  
Elevation

MAP FINDINGS

Site

Database(s)

EDR ID Number  
EPA ID Number

**RING POWER CORP (Continued)**

1000234754

Consent/Final Order Respondent Name:	Not reported
Consent/Final Order Lead Agency:	Not reported
Enforcement Type:	Not reported
Enforcement Responsible Person:	Not reported
Enforcement Responsible Sub-Organization:	Not reported
SEP Sequence Number:	Not reported
SEP Expenditure Amount:	Not reported
SEP Scheduled Completion Date:	Not reported
SEP Actual Date:	Not reported
SEP Defaulted Date:	Not reported
SEP Type:	Not reported
SEP Type Description:	Not reported
Proposed Amount:	Not reported
Final Monetary Amount:	Not reported
Paid Amount:	Not reported
Final Count:	Not reported
Final Amount:	Not reported
Found Violation:	Yes
Agency Which Determined Violation:	State
Violation Short Description:	Used Oil - Generators
Date Violation was Determined:	20100907
Actual Return to Compliance Date:	20101111
Return to Compliance Qualifier:	Unverifiable
Violation Responsible Agency:	State
Scheduled Compliance Date:	Not reported
Enforcement Identifier:	312
Date of Enforcement Action:	20110131
Enforcement Responsible Agency:	State
Enforcement Docket Number:	Not reported
Enforcement Attorney:	Not reported
Corrective Action Component:	No
Appeal Initiated Date:	Not reported
Appeal Resolution Date:	Not reported
Disposition Status Date:	Not reported
Disposition Status:	Not reported
Disposition Status Description:	Not reported
Consent/Final Order Sequence Number:	Not reported
Consent/Final Order Respondent Name:	Not reported
Consent/Final Order Lead Agency:	Not reported
Enforcement Type:	DEP SHORT FORM CONSENT ORDER
Enforcement Responsible Person:	RLN
Enforcement Responsible Sub-Organization:	SW
SEP Sequence Number:	Not reported
SEP Expenditure Amount:	Not reported
SEP Scheduled Completion Date:	Not reported
SEP Actual Date:	Not reported
SEP Defaulted Date:	Not reported
SEP Type:	Not reported
SEP Type Description:	Not reported
Proposed Amount:	Not reported
Final Monetary Amount:	2729.1
Paid Amount:	2729.1
Final Count:	1
Final Amount:	2729.1
Found Violation:	Yes

Map ID  
Direction  
Distance  
Elevation

MAP FINDINGS

Site

Database(s)

EDR ID Number  
EPA ID Number

**RING POWER CORP (Continued)**

1000234754

Agency Which Determined Violation: State  
Violation Short Description: State Statute or Regulation  
Date Violation was Determined: 20070427  
Actual Return to Compliance Date: 20070427  
Return to Compliance Qualifier: Unverifiable  
Violation Responsible Agency: State  
Scheduled Compliance Date: Not reported  
Enforcement Identifier: 105  
Date of Enforcement Action: 20070427  
Enforcement Responsible Agency: State  
Enforcement Docket Number: Not reported  
Enforcement Attorney: Not reported  
Corrective Action Component: No  
Appeal Initiated Date: Not reported  
Appeal Resolution Date: Not reported  
Disposition Status Date: Not reported  
Disposition Status: Not reported  
Disposition Status Description: Not reported  
Consent/Final Order Sequence Number: Not reported  
Consent/Final Order Respondent Name: Not reported  
Consent/Final Order Lead Agency: Not reported  
Enforcement Type: Not reported  
Enforcement Responsible Person: SDC  
Enforcement Responsible Sub-Organization: SW  
SEP Sequence Number: Not reported  
SEP Expenditure Amount: Not reported  
SEP Scheduled Completion Date: Not reported  
SEP Actual Date: Not reported  
SEP Defaulted Date: Not reported  
SEP Type: Not reported  
SEP Type Description: Not reported  
Proposed Amount: Not reported  
Final Monetary Amount: Not reported  
Paid Amount: Not reported  
Final Count: Not reported  
Final Amount: Not reported

Found Violation: Yes  
Agency Which Determined Violation: State  
Violation Short Description: Used Oil - Generators  
Date Violation was Determined: 19960614  
Actual Return to Compliance Date: 19960711  
Return to Compliance Qualifier: Unverifiable  
Violation Responsible Agency: State  
Scheduled Compliance Date: Not reported  
Enforcement Identifier: 105  
Date of Enforcement Action: 19960614  
Enforcement Responsible Agency: State  
Enforcement Docket Number: Not reported  
Enforcement Attorney: Not reported  
Corrective Action Component: No  
Appeal Initiated Date: Not reported  
Appeal Resolution Date: Not reported  
Disposition Status Date: Not reported  
Disposition Status: Not reported  
Disposition Status Description: Not reported  
Consent/Final Order Sequence Number: Not reported

Map ID  
Direction  
Distance  
Elevation

MAP FINDINGS

Site

Database(s)

EDR ID Number  
EPA ID Number

**RING POWER CORP (Continued)**

**1000234754**

Consent/Final Order Respondent Name: Not reported  
Consent/Final Order Lead Agency: Not reported  
Enforcement Type: Not reported  
Enforcement Responsible Person: TBD  
Enforcement Responsible Sub-Organization: SW  
SEP Sequence Number: Not reported  
SEP Expenditure Amount: Not reported  
SEP Scheduled Completion Date: Not reported  
SEP Actual Date: Not reported  
SEP Defaulted Date: Not reported  
SEP Type: Not reported  
SEP Type Description: Not reported  
Proposed Amount: Not reported  
Final Monetary Amount: Not reported  
Paid Amount: Not reported  
Final Count: Not reported  
Final Amount: Not reported

**Evaluation Action Summary:**

Evaluation Date: 20070427  
Evaluation Responsible Agency: State  
Found Violation: Yes  
Evaluation Type Description: COMPLIANCE EVALUATION INSPECTION ON-SITE  
Evaluation Responsible Person Identifier: SDC  
Evaluation Responsible Sub-Organization: SW  
Actual Return to Compliance Date: 20070517  
Scheduled Compliance Date: Not reported  
Date of Request: Not reported  
Date Response Received: Not reported  
Request Agency: Not reported  
Former Citation: Not reported

Evaluation Date: 19940831  
Evaluation Responsible Agency: State  
Found Violation: Yes  
Evaluation Type Description: COMPLIANCE EVALUATION INSPECTION ON-SITE  
Evaluation Responsible Person Identifier: TBD  
Evaluation Responsible Sub-Organization: SW  
Actual Return to Compliance Date: 19941102  
Scheduled Compliance Date: Not reported  
Date of Request: Not reported  
Date Response Received: Not reported  
Request Agency: Not reported  
Former Citation: Not reported

Evaluation Date: 20100907  
Evaluation Responsible Agency: State  
Found Violation: Yes  
Evaluation Type Description: COMPLIANCE EVALUATION INSPECTION ON-SITE  
Evaluation Responsible Person Identifier: RLN  
Evaluation Responsible Sub-Organization: SW  
Actual Return to Compliance Date: 20101111  
Scheduled Compliance Date: Not reported  
Date of Request: Not reported  
Date Response Received: Not reported  
Request Agency: Not reported  
Former Citation: Not reported

Map ID  
Direction  
Distance  
Elevation

MAP FINDINGS

Site

Database(s)

EDR ID Number  
EPA ID Number

**RING POWER CORP (Continued)**

**1000234754**

Evaluation Date: 19940831  
Evaluation Responsible Agency: State  
Found Violation: Yes  
Evaluation Type Description: COMPLIANCE EVALUATION INSPECTION ON-SITE  
Evaluation Responsible Person Identifier: TBD  
Evaluation Responsible Sub-Organization: SW  
Actual Return to Compliance Date: 19941102  
Scheduled Compliance Date: Not reported  
Date of Request: Not reported  
Date Response Received: Not reported  
Request Agency: Not reported  
Former Citation: Not reported

Evaluation Date: 20100907  
Evaluation Responsible Agency: State  
Found Violation: Yes  
Evaluation Type Description: COMPLIANCE EVALUATION INSPECTION ON-SITE  
Evaluation Responsible Person Identifier: RLN  
Evaluation Responsible Sub-Organization: SW  
Actual Return to Compliance Date: 20101111  
Scheduled Compliance Date: Not reported  
Date of Request: Not reported  
Date Response Received: Not reported  
Request Agency: Not reported  
Former Citation: Not reported

Evaluation Date: 20100907  
Evaluation Responsible Agency: State  
Found Violation: Yes  
Evaluation Type Description: COMPLIANCE EVALUATION INSPECTION ON-SITE  
Evaluation Responsible Person Identifier: RLN  
Evaluation Responsible Sub-Organization: SW  
Actual Return to Compliance Date: 20101111  
Scheduled Compliance Date: Not reported  
Date of Request: Not reported  
Date Response Received: Not reported  
Request Agency: Not reported  
Former Citation: Not reported

Evaluation Date: 20030520  
Evaluation Responsible Agency: State  
Found Violation: No  
Evaluation Type Description: NON-FINANCIAL RECORD REVIEW  
Evaluation Responsible Person Identifier: MNR  
Evaluation Responsible Sub-Organization: SW  
Actual Return to Compliance Date: Not reported  
Scheduled Compliance Date: Not reported  
Date of Request: Not reported  
Date Response Received: Not reported  
Request Agency: Not reported  
Former Citation: Not reported

Evaluation Date: 20040309  
Evaluation Responsible Agency: State  
Found Violation: No  
Evaluation Type Description: COMPLIANCE EVALUATION INSPECTION ON-SITE  
Evaluation Responsible Person Identifier: RRH

Map ID  
Direction  
Distance  
Elevation

MAP FINDINGS

Site

Database(s)

EDR ID Number  
EPA ID Number

**RING POWER CORP (Continued)**

**1000234754**

Evaluation Responsible Sub-Organization:	SW
Actual Return to Compliance Date:	Not reported
Scheduled Compliance Date:	Not reported
Date of Request:	Not reported
Date Response Received:	Not reported
Request Agency:	Not reported
Former Citation:	Not reported
Evaluation Date:	20100907
Evaluation Responsible Agency:	State
Found Violation:	Yes
Evaluation Type Description:	COMPLIANCE EVALUATION INSPECTION ON-SITE
Evaluation Responsible Person Identifier:	RLN
Evaluation Responsible Sub-Organization:	SW
Actual Return to Compliance Date:	20101111
Scheduled Compliance Date:	Not reported
Date of Request:	Not reported
Date Response Received:	Not reported
Request Agency:	Not reported
Former Citation:	Not reported
Evaluation Date:	19940831
Evaluation Responsible Agency:	State
Found Violation:	Yes
Evaluation Type Description:	COMPLIANCE EVALUATION INSPECTION ON-SITE
Evaluation Responsible Person Identifier:	TBD
Evaluation Responsible Sub-Organization:	SW
Actual Return to Compliance Date:	19941102
Scheduled Compliance Date:	Not reported
Date of Request:	Not reported
Date Response Received:	Not reported
Request Agency:	Not reported
Former Citation:	Not reported
Evaluation Date:	20011102
Evaluation Responsible Agency:	State
Found Violation:	Yes
Evaluation Type Description:	COMPLIANCE EVALUATION INSPECTION ON-SITE
Evaluation Responsible Person Identifier:	JMD
Evaluation Responsible Sub-Organization:	SW
Actual Return to Compliance Date:	20011217
Scheduled Compliance Date:	Not reported
Date of Request:	Not reported
Date Response Received:	Not reported
Request Agency:	Not reported
Former Citation:	Not reported
Evaluation Date:	20100907
Evaluation Responsible Agency:	State
Found Violation:	Yes
Evaluation Type Description:	COMPLIANCE EVALUATION INSPECTION ON-SITE
Evaluation Responsible Person Identifier:	RLN
Evaluation Responsible Sub-Organization:	SW
Actual Return to Compliance Date:	20110201
Scheduled Compliance Date:	Not reported
Date of Request:	Not reported
Date Response Received:	Not reported



Map ID  
Direction  
Distance  
Elevation

MAP FINDINGS

Site

Database(s)

EDR ID Number  
EPA ID Number

**RING POWER CORP (Continued)**

**1000234754**

Request Agency:	Not reported
Former Citation:	Not reported
Evaluation Date:	20100907
Evaluation Responsible Agency:	State
Found Violation:	Yes
Evaluation Type Description:	COMPLIANCE EVALUATION INSPECTION ON-SITE
Evaluation Responsible Person Identifier:	RLN
Evaluation Responsible Sub-Organization:	SW
Actual Return to Compliance Date:	20110201
Scheduled Compliance Date:	Not reported
Date of Request:	Not reported
Date Response Received:	Not reported
Request Agency:	Not reported
Former Citation:	Not reported
Evaluation Date:	20120830
Evaluation Responsible Agency:	State
Found Violation:	Yes
Evaluation Type Description:	COMPLIANCE EVALUATION INSPECTION ON-SITE
Evaluation Responsible Person Identifier:	RES
Evaluation Responsible Sub-Organization:	SW
Actual Return to Compliance Date:	20120830
Scheduled Compliance Date:	Not reported
Date of Request:	Not reported
Date Response Received:	Not reported
Request Agency:	Not reported
Former Citation:	Not reported
Evaluation Date:	20100907
Evaluation Responsible Agency:	State
Found Violation:	Yes
Evaluation Type Description:	COMPLIANCE EVALUATION INSPECTION ON-SITE
Evaluation Responsible Person Identifier:	RLN
Evaluation Responsible Sub-Organization:	SW
Actual Return to Compliance Date:	20101111
Scheduled Compliance Date:	Not reported
Date of Request:	Not reported
Date Response Received:	Not reported
Request Agency:	Not reported
Former Citation:	Not reported
Evaluation Date:	19960614
Evaluation Responsible Agency:	State
Found Violation:	Yes
Evaluation Type Description:	COMPLIANCE EVALUATION INSPECTION ON-SITE
Evaluation Responsible Person Identifier:	JMD
Evaluation Responsible Sub-Organization:	SW
Actual Return to Compliance Date:	19960711
Scheduled Compliance Date:	Not reported
Date of Request:	Not reported
Date Response Received:	Not reported
Request Agency:	Not reported
Former Citation:	Not reported
Evaluation Date:	20100907
Evaluation Responsible Agency:	State

Map ID  
Direction  
Distance  
Elevation

MAP FINDINGS

Site

Database(s)

EDR ID Number  
EPA ID Number

**RING POWER CORP (Continued)**

**1000234754**

Found Violation: Yes  
Evaluation Type Description: COMPLIANCE EVALUATION INSPECTION ON-SITE  
Evaluation Responsible Person Identifier: RLN  
Evaluation Responsible Sub-Organization: SW  
Actual Return to Compliance Date: 20101111  
Scheduled Compliance Date: Not reported  
Date of Request: Not reported  
Date Response Received: Not reported  
Request Agency: Not reported  
Former Citation: Not reported

Evaluation Date: 19940831  
Evaluation Responsible Agency: State  
Found Violation: Yes  
Evaluation Type Description: COMPLIANCE EVALUATION INSPECTION ON-SITE  
Evaluation Responsible Person Identifier: TBD  
Evaluation Responsible Sub-Organization: SW  
Actual Return to Compliance Date: 19941122  
Scheduled Compliance Date: Not reported  
Date of Request: Not reported  
Date Response Received: Not reported  
Request Agency: Not reported  
Former Citation: Not reported

Evaluation Date: 20011102  
Evaluation Responsible Agency: State  
Found Violation: Yes  
Evaluation Type Description: COMPLIANCE EVALUATION INSPECTION ON-SITE  
Evaluation Responsible Person Identifier: JMD  
Evaluation Responsible Sub-Organization: SW  
Actual Return to Compliance Date: 20011217  
Scheduled Compliance Date: Not reported  
Date of Request: Not reported  
Date Response Received: Not reported  
Request Agency: Not reported  
Former Citation: Not reported

Evaluation Date: 20100907  
Evaluation Responsible Agency: State  
Found Violation: Yes  
Evaluation Type Description: COMPLIANCE EVALUATION INSPECTION ON-SITE  
Evaluation Responsible Person Identifier: RLN  
Evaluation Responsible Sub-Organization: SW  
Actual Return to Compliance Date: 20101111  
Scheduled Compliance Date: Not reported  
Date of Request: Not reported  
Date Response Received: Not reported  
Request Agency: Not reported  
Former Citation: Not reported

Evaluation Date: 20100907  
Evaluation Responsible Agency: State  
Found Violation: Yes  
Evaluation Type Description: COMPLIANCE EVALUATION INSPECTION ON-SITE  
Evaluation Responsible Person Identifier: RLN  
Evaluation Responsible Sub-Organization: SW  
Actual Return to Compliance Date: 20101111

Map ID  
Direction  
Distance  
Elevation

MAP FINDINGS

Site

Database(s)

EDR ID Number  
EPA ID Number

**RING POWER CORP (Continued)**

**1000234754**

Scheduled Compliance Date:	Not reported
Date of Request:	Not reported
Date Response Received:	Not reported
Request Agency:	Not reported
Former Citation:	Not reported
Evaluation Date:	19940831
Evaluation Responsible Agency:	State
Found Violation:	Yes
Evaluation Type Description:	COMPLIANCE EVALUATION INSPECTION ON-SITE
Evaluation Responsible Person Identifier:	TBD
Evaluation Responsible Sub-Organization:	SW
Actual Return to Compliance Date:	19941122
Scheduled Compliance Date:	Not reported
Date of Request:	Not reported
Date Response Received:	Not reported
Request Agency:	Not reported
Former Citation:	Not reported
Evaluation Date:	20120830
Evaluation Responsible Agency:	State
Found Violation:	Yes
Evaluation Type Description:	COMPLIANCE EVALUATION INSPECTION ON-SITE
Evaluation Responsible Person Identifier:	RES
Evaluation Responsible Sub-Organization:	SW
Actual Return to Compliance Date:	20120830
Scheduled Compliance Date:	Not reported
Date of Request:	Not reported
Date Response Received:	Not reported
Request Agency:	Not reported
Former Citation:	Not reported
Evaluation Date:	19940831
Evaluation Responsible Agency:	State
Found Violation:	Yes
Evaluation Type Description:	COMPLIANCE EVALUATION INSPECTION ON-SITE
Evaluation Responsible Person Identifier:	TBD
Evaluation Responsible Sub-Organization:	SW
Actual Return to Compliance Date:	19941102
Scheduled Compliance Date:	Not reported
Date of Request:	Not reported
Date Response Received:	Not reported
Request Agency:	Not reported
Former Citation:	Not reported
Evaluation Date:	20070427
Evaluation Responsible Agency:	State
Found Violation:	Yes
Evaluation Type Description:	COMPLIANCE EVALUATION INSPECTION ON-SITE
Evaluation Responsible Person Identifier:	SDC
Evaluation Responsible Sub-Organization:	SW
Actual Return to Compliance Date:	20070517
Scheduled Compliance Date:	Not reported
Date of Request:	Not reported
Date Response Received:	Not reported
Request Agency:	Not reported
Former Citation:	Not reported

Map ID  
Direction  
Distance  
Elevation

MAP FINDINGS

Site

Database(s)

EDR ID Number  
EPA ID Number

**RING POWER CORP (Continued)**

**1000234754**

Evaluation Date: 20100907  
Evaluation Responsible Agency: State  
Found Violation: Yes  
Evaluation Type Description: COMPLIANCE EVALUATION INSPECTION ON-SITE  
Evaluation Responsible Person Identifier: RLN  
Evaluation Responsible Sub-Organization: SW  
Actual Return to Compliance Date: 20101111  
Scheduled Compliance Date: Not reported  
Date of Request: Not reported  
Date Response Received: Not reported  
Request Agency: Not reported  
Former Citation: Not reported

Evaluation Date: 19960614  
Evaluation Responsible Agency: State  
Found Violation: Yes  
Evaluation Type Description: COMPLIANCE EVALUATION INSPECTION ON-SITE  
Evaluation Responsible Person Identifier: JMD  
Evaluation Responsible Sub-Organization: SW  
Actual Return to Compliance Date: 19960711  
Scheduled Compliance Date: Not reported  
Date of Request: Not reported  
Date Response Received: Not reported  
Request Agency: Not reported  
Former Citation: Not reported

Evaluation Date: 20120830  
Evaluation Responsible Agency: State  
Found Violation: Yes  
Evaluation Type Description: COMPLIANCE EVALUATION INSPECTION ON-SITE  
Evaluation Responsible Person Identifier: RES  
Evaluation Responsible Sub-Organization: SW  
Actual Return to Compliance Date: 20120830  
Scheduled Compliance Date: Not reported  
Date of Request: Not reported  
Date Response Received: Not reported  
Request Agency: Not reported  
Former Citation: Not reported

Evaluation Date: 20100907  
Evaluation Responsible Agency: State  
Found Violation: Yes  
Evaluation Type Description: COMPLIANCE EVALUATION INSPECTION ON-SITE  
Evaluation Responsible Person Identifier: RLN  
Evaluation Responsible Sub-Organization: SW  
Actual Return to Compliance Date: 20101111  
Scheduled Compliance Date: Not reported  
Date of Request: Not reported  
Date Response Received: Not reported  
Request Agency: Not reported  
Former Citation: Not reported

Evaluation Date: 19960614  
Evaluation Responsible Agency: State  
Found Violation: Yes  
Evaluation Type Description: COMPLIANCE EVALUATION INSPECTION ON-SITE  
Evaluation Responsible Person Identifier: JMD

MAP FINDINGS

Site

Database(s)

EDR ID Number  
EPA ID Number

**RING POWER CORP (Continued)**

**1000234754**

Evaluation Responsible Sub-Organization: SW  
Actual Return to Compliance Date: 19960711  
Scheduled Compliance Date: Not reported  
Date of Request: Not reported  
Date Response Received: Not reported  
Request Agency: Not reported  
Former Citation: Not reported

Evaluation Date: 20100907  
Evaluation Responsible Agency: State  
Found Violation: Yes  
Evaluation Type Description: COMPLIANCE EVALUATION INSPECTION ON-SITE  
Evaluation Responsible Person Identifier: RLN  
Evaluation Responsible Sub-Organization: SW  
Actual Return to Compliance Date: 20110201  
Scheduled Compliance Date: Not reported  
Date of Request: Not reported  
Date Response Received: Not reported  
Request Agency: Not reported  
Former Citation: Not reported

Evaluation Date: 19940831  
Evaluation Responsible Agency: State  
Found Violation: Yes  
Evaluation Type Description: COMPLIANCE EVALUATION INSPECTION ON-SITE  
Evaluation Responsible Person Identifier: TBD  
Evaluation Responsible Sub-Organization: SW  
Actual Return to Compliance Date: 19941102  
Scheduled Compliance Date: Not reported  
Date of Request: Not reported  
Date Response Received: Not reported  
Request Agency: Not reported  
Former Citation: Not reported

Evaluation Date: 20000811  
Evaluation Responsible Agency: State  
Found Violation: Yes  
Evaluation Type Description: COMPLIANCE EVALUATION INSPECTION ON-SITE  
Evaluation Responsible Person Identifier: JMD  
Evaluation Responsible Sub-Organization: SW  
Actual Return to Compliance Date: 20001122  
Scheduled Compliance Date: Not reported  
Date of Request: Not reported  
Date Response Received: Not reported  
Request Agency: Not reported  
Former Citation: Not reported

Evaluation Date: 20160614  
Evaluation Responsible Agency: State  
Found Violation: Yes  
Evaluation Type Description: COMPLIANCE EVALUATION INSPECTION ON-SITE  
Evaluation Responsible Person Identifier: LEP  
Evaluation Responsible Sub-Organization: SW  
Actual Return to Compliance Date: 20160901  
Scheduled Compliance Date: Not reported  
Date of Request: Not reported  
Date Response Received: Not reported

Map ID  
Direction  
Distance  
Elevation

MAP FINDINGS

Site

Database(s)

EDR ID Number  
EPA ID Number

**RING POWER CORP (Continued)**

**1000234754**

Request Agency:	Not reported
Former Citation:	Not reported
Evaluation Date:	20160614
Evaluation Responsible Agency:	State
Found Violation:	Yes
Evaluation Type Description:	COMPLIANCE EVALUATION INSPECTION ON-SITE
Evaluation Responsible Person Identifier:	LEP
Evaluation Responsible Sub-Organization:	SW
Actual Return to Compliance Date:	20160901
Scheduled Compliance Date:	Not reported
Date of Request:	Not reported
Date Response Received:	Not reported
Request Agency:	Not reported
Former Citation:	Not reported
Evaluation Date:	20100907
Evaluation Responsible Agency:	State
Found Violation:	Yes
Evaluation Type Description:	COMPLIANCE EVALUATION INSPECTION ON-SITE
Evaluation Responsible Person Identifier:	RLN
Evaluation Responsible Sub-Organization:	SW
Actual Return to Compliance Date:	20101111
Scheduled Compliance Date:	Not reported
Date of Request:	Not reported
Date Response Received:	Not reported
Request Agency:	Not reported
Former Citation:	Not reported
Evaluation Date:	20120830
Evaluation Responsible Agency:	State
Found Violation:	Yes
Evaluation Type Description:	COMPLIANCE EVALUATION INSPECTION ON-SITE
Evaluation Responsible Person Identifier:	RES
Evaluation Responsible Sub-Organization:	SW
Actual Return to Compliance Date:	20120830
Scheduled Compliance Date:	Not reported
Date of Request:	Not reported
Date Response Received:	Not reported
Request Agency:	Not reported
Former Citation:	Not reported
Evaluation Date:	19940831
Evaluation Responsible Agency:	State
Found Violation:	Yes
Evaluation Type Description:	COMPLIANCE EVALUATION INSPECTION ON-SITE
Evaluation Responsible Person Identifier:	TBD
Evaluation Responsible Sub-Organization:	SW
Actual Return to Compliance Date:	19941020
Scheduled Compliance Date:	Not reported
Date of Request:	Not reported
Date Response Received:	Not reported
Request Agency:	Not reported
Former Citation:	Not reported
Evaluation Date:	19960614
Evaluation Responsible Agency:	State

Map ID  
Direction  
Distance  
Elevation

MAP FINDINGS

Site

Database(s)

EDR ID Number  
EPA ID Number

**RING POWER CORP (Continued)**

**1000234754**

Found Violation: Yes  
Evaluation Type Description: COMPLIANCE EVALUATION INSPECTION ON-SITE  
Evaluation Responsible Person Identifier: JMD  
Evaluation Responsible Sub-Organization: SW  
Actual Return to Compliance Date: 19960711  
Scheduled Compliance Date: Not reported  
Date of Request: Not reported  
Date Response Received: Not reported  
Request Agency: Not reported  
Former Citation: Not reported

Evaluation Date: 20070427  
Evaluation Responsible Agency: State  
Found Violation: Yes  
Evaluation Type Description: COMPLIANCE EVALUATION INSPECTION ON-SITE  
Evaluation Responsible Person Identifier: SDG  
Evaluation Responsible Sub-Organization: SW  
Actual Return to Compliance Date: 20070517  
Scheduled Compliance Date: Not reported  
Date of Request: Not reported  
Date Response Received: Not reported  
Request Agency: Not reported  
Former Citation: Not reported

Evaluation Date: 19940831  
Evaluation Responsible Agency: State  
Found Violation: Yes  
Evaluation Type Description: COMPLIANCE EVALUATION INSPECTION ON-SITE  
Evaluation Responsible Person Identifier: TBD  
Evaluation Responsible Sub-Organization: SW  
Actual Return to Compliance Date: 19941122  
Scheduled Compliance Date: Not reported  
Date of Request: Not reported  
Date Response Received: Not reported  
Request Agency: Not reported  
Former Citation: Not reported

Evaluation Date: 20160614  
Evaluation Responsible Agency: State  
Found Violation: No  
Evaluation Type Description: COMPLIANCE EVALUATION INSPECTION ON-SITE  
Evaluation Responsible Person Identifier: LEP  
Evaluation Responsible Sub-Organization: SW  
Actual Return to Compliance Date: Not reported  
Scheduled Compliance Date: Not reported  
Date of Request: Not reported  
Date Response Received: Not reported  
Request Agency: Not reported  
Former Citation: Not reported

Evaluation Date: 19940831  
Evaluation Responsible Agency: State  
Found Violation: Yes  
Evaluation Type Description: COMPLIANCE EVALUATION INSPECTION ON-SITE  
Evaluation Responsible Person Identifier: TBD  
Evaluation Responsible Sub-Organization: SW  
Actual Return to Compliance Date: 19941102

Map ID  
Direction  
Distance  
Elevation

MAP FINDINGS

Site

Database(s)

EDR ID Number  
EPA ID Number

**RING POWER CORP (Continued)**

**1000234754**

Scheduled Compliance Date:	Not reported
Date of Request:	Not reported
Date Response Received:	Not reported
Request Agency:	Not reported
Former Citation:	Not reported
Evaluation Date:	20100907
Evaluation Responsible Agency:	State
Found Violation:	Yes
Evaluation Type Description:	COMPLIANCE EVALUATION INSPECTION ON-SITE
Evaluation Responsible Person Identifier:	RLN
Evaluation Responsible Sub-Organization:	SW
Actual Return to Compliance Date:	20101111
Scheduled Compliance Date:	Not reported
Date of Request:	Not reported
Date Response Received:	Not reported
Request Agency:	Not reported
Former Citation:	Not reported
Evaluation Date:	20100907
Evaluation Responsible Agency:	State
Found Violation:	Yes
Evaluation Type Description:	COMPLIANCE EVALUATION INSPECTION ON-SITE
Evaluation Responsible Person Identifier:	RLN
Evaluation Responsible Sub-Organization:	SW
Actual Return to Compliance Date:	20101111
Scheduled Compliance Date:	Not reported
Date of Request:	Not reported
Date Response Received:	Not reported
Request Agency:	Not reported
Former Citation:	Not reported
Evaluation Date:	20011102
Evaluation Responsible Agency:	State
Found Violation:	Yes
Evaluation Type Description:	COMPLIANCE EVALUATION INSPECTION ON-SITE
Evaluation Responsible Person Identifier:	JMD
Evaluation Responsible Sub-Organization:	SW
Actual Return to Compliance Date:	20011217
Scheduled Compliance Date:	Not reported
Date of Request:	Not reported
Date Response Received:	Not reported
Request Agency:	Not reported
Former Citation:	Not reported
Evaluation Date:	20100907
Evaluation Responsible Agency:	State
Found Violation:	Yes
Evaluation Type Description:	COMPLIANCE EVALUATION INSPECTION ON-SITE
Evaluation Responsible Person Identifier:	RLN
Evaluation Responsible Sub-Organization:	SW
Actual Return to Compliance Date:	20101111
Scheduled Compliance Date:	Not reported
Date of Request:	Not reported
Date Response Received:	Not reported
Request Agency:	Not reported
Former Citation:	Not reported



Map ID  
Direction  
Distance  
Elevation

MAP FINDINGS

Site

Database(s)

EDR ID Number  
EPA ID Number

**RING POWER CORP (Continued)**

**1000234754**

Evaluation Date: 20200106  
Evaluation Responsible Agency: State  
Found Violation: No  
Evaluation Type Description: COMPLIANCE EVALUATION INSPECTION ON-SITE  
Evaluation Responsible Person Identifier: KLS  
Evaluation Responsible Sub-Organization: SW  
Actual Return to Compliance Date: Not reported  
Scheduled Compliance Date: Not reported  
Date of Request: Not reported  
Date Response Received: Not reported  
Request Agency: Not reported  
Former Citation: Not reported

Evaluation Date: 20100907  
Evaluation Responsible Agency: State  
Found Violation: Yes  
Evaluation Type Description: COMPLIANCE EVALUATION INSPECTION ON-SITE  
Evaluation Responsible Person Identifier: RLN  
Evaluation Responsible Sub-Organization: SW  
Actual Return to Compliance Date: 20101111  
Scheduled Compliance Date: Not reported  
Date of Request: Not reported  
Date Response Received: Not reported  
Request Agency: Not reported  
Former Citation: Not reported

Evaluation Date: 20070427  
Evaluation Responsible Agency: State  
Found Violation: Yes  
Evaluation Type Description: COMPLIANCE EVALUATION INSPECTION ON-SITE  
Evaluation Responsible Person Identifier: SDG  
Evaluation Responsible Sub-Organization: SW  
Actual Return to Compliance Date: 20070427  
Scheduled Compliance Date: Not reported  
Date of Request: Not reported  
Date Response Received: Not reported  
Request Agency: Not reported  
Former Citation: Not reported

Evaluation Date: 19960614  
Evaluation Responsible Agency: State  
Found Violation: Yes  
Evaluation Type Description: COMPLIANCE EVALUATION INSPECTION ON-SITE  
Evaluation Responsible Person Identifier: JMD  
Evaluation Responsible Sub-Organization: SW  
Actual Return to Compliance Date: 19960711  
Scheduled Compliance Date: Not reported  
Date of Request: Not reported  
Date Response Received: Not reported  
Request Agency: Not reported  
Former Citation: Not reported

**AIRS:**

Name: RING POWER CORPORATION  
Address: 10421 FERN HILL DR  
City,State,Zip: RIVERVIEW, FL 33578

Map ID  
Direction  
Distance  
Elevation

MAP FINDINGS

Site

Database(s)

EDR ID Number  
EPA ID Number

**RING POWER CORP (Continued)**

**1000234754**

Facility ID: 571384  
Facility Status: A  
Office: SWHI  
Category: POINT  
Owner Name: Ring Power Corporation  
SIC Code: Wholesale Trade-Durable Goods  
Title V: N  
Contact Name: Not reported  
Contact Address: Not reported  
Contact Address 2: Not reported  
Contact City: Not reported  
Issue Date: 07/14/2016  
Contact Zip Code: Not reported  
Contact Zip4: Not reported  
Contact Phone: Not reported  
Contact EMail: Not reported  
Permit Number: 0571384004AO  
Expiration Date: 07/14/2021  
UTM Zone: 17  
UTM North: 3081.17  
UTM East: 367.65  
Latitude Direction: 27  
Latitude Minute: 50  
Latitude Second: 56  
Longitude Direction: 82  
Longitude Minute: 20  
Longitude Second: 39  
NAICS: Construction And Mining (Except Oil Well) Machinery And Equipment  
Merchant Wholesalers  
Type: Abrasive Blast Cleaning  
Primary Resp. Official: Not reported  
Primary Resp. Official Address 1: Not reported  
Primary Resp. Official Address2: Not reported  
Primary Resp. Official City: Not reported  
Primary Resp. Official State: Not reported  
Primary Resp. Official Zip5: Not reported  
Primary Resp. Official Phone: Not reported  
Primary Resp. Official Email: Not reported  
Owner/Auth. Representative Address1: 500 World Commerce Parkway  
Owner/Auth. Representative Address2: Not reported  
Owner/Auth. Representative City: St. Augustine  
Owner/Auth. Representative State: FL  
Owner/Auth. Representative Zip5: 32080  
Owner/Auth. Representative Phone: 904-494-1150  
Owner/Auth. Representative Email: shane.mclaughlin@ringpower.com

HW GEN:  
Site ID: 60688  
Name: RING POWER CORP  
Address: 10421 FERN HILL DR  
City,State,Zip: RIVERVIEW, FL 33569  
Type: Small  
Handler ID: FLD984170415  
Office: SWD  
Notified Date: 08/15/1989  
Last Inspection Date: 01/06/2020

MAP FINDINGS

**RING POWER CORP (Continued)**

**1000234754**

Facility Installation: SQG-CEI; UOG-CEI; UOT-CEI; UOTF-CEI  
Object ID: 284  
Documents: <https://prodenv.dep.state.fl.us/DepNexus/public/electronic-documents/FLD984170415/facility!search>

**WASTEWATER:**

Name: RING POWER FACILITY EXPANSION  
Address: 10421 FERN HILL DR  
City,State,Zip: RIVERVIEW, FL  
Facility ID: FLR10SI80  
Facility Type: Construction Stormwater GP  
Status: Active - Existing, permitted facility/site for which effluent, reclaimed water or wastewater residual discharge into the environment and/or monitoring is taking place.

District Office: TLST  
NPDES Permitted Site: Not reported  
Environmental Interest: Not reported  
Owner Type: Private  
Permit Capacity: Not reported  
Party Name: Justin Landowski, PMTE  
Company Name: The Stellar Group  
RP Address: 2900 Hartley Rd  
RP Address 2: Not reported  
RP City,Stat,Zip: Jacksonville FL 32257-8221  
Telephone: 9042602900  
Email: [jlandowski@stellar.net](mailto:jlandowski@stellar.net)  
Issue Date: 12/07/2018  
Effective Date: 12/07/2018  
Expiration Date: 12/06/2023  
DOC Description: Generic Permit  
Latitude Degrees: 27  
Latitude Minutes: 50  
Latitude Seconds: 49  
Longitude Degrees: 82  
Longitude Minutes: 20  
Longitude Seconds: 39.99  
Treatment: Not reported  
Decode For Fstatus: Active

Name: FERN HILL, PHASE 1A, 1B  
Address: 10421 FERN HILL DR  
City,State,Zip: RIVERVIEW, FL  
Facility ID: FLG071357  
Facility Type: Dewatering GP  
Status: Active - Existing, permitted facility/site for which effluent, reclaimed water or wastewater residual discharge into the environment and/or monitoring is taking place.

District Office: SWD  
NPDES Permitted Site: Yes  
Environmental Interest: Industrial Wastewater Program  
Owner Type: Private  
Permit Capacity: Not reported  
Party Name: Mark Metheny, Division President  
Company Name: Lennar Homes  
RP Address: 4600 W Cypress Street Ste 200  
RP Address 2: Not reported  
RP City,Stat,Zip: Tampa FL 33607

Map ID  
Direction  
Distance  
Elevation

MAP FINDINGS

Site

Database(s)

EDR ID Number  
EPA ID Number

**RING POWER CORP (Continued)**

1000234754

Telephone: Not reported  
Email: mark.metheny@lennar.com  
Issue Date: 07/21/2015  
Effective Date: 07/21/2015  
Expiration Date: 07/20/2020  
DOC Description: Generic Permit  
Latitude Degrees: Not reported  
Latitude Minutes: Not reported  
Latitude Seconds: Not reported  
Longitude Degrees: Not reported  
Longitude Minutes: Not reported  
Longitude Seconds: Not reported  
Treatment: Not reported  
Decode For Fstatus: Active

R106  
SW  
1/4-1/2  
0.448 mi.  
2364 ft.

**RING POWER CORP  
10421 FERNHILL DR  
TAMPA, FL 33578**  
**Site 5 of 9 in cluster R**

AST A100335953  
N/A

Relative:  
Lower

AST:  
Facility ID: 9046709  
Name: RING POWER CORP  
Address: 10421 FERNHILL DR  
City,State,Zip: TAMPA, FL 33578  
Facility Phone: 9044941417  
Facility Status: OPEN  
Facility Type: C  
Type Description: Fuel user/Non-retail  
Depco: P  
Region: STATE  
Positioning Method: AGPS  
Latitude/Longitude: 27 50 59 / 82 20 40

Actual:  
26 ft.

Tank:  
Tank ID: 7  
Tank Capacity: 1000  
Tank Location: ABOVEGROUND  
Tank Status: U  
Status Date: 03/01/2002  
Install Date: 3/1/2002  
Substance: L  
Content Description: Waste Oil  
Vessel Indicator: TANK  
DEP Contractor: P

Piping:  
Tank ID: 1  
Piping Category: J  
Piping Description: Pressurized piping system  
  
Tank ID: 2  
Piping Category: J  
Piping Description: Pressurized piping system  
  
Tank ID: 6  
Piping Category: B  
Piping Description: Steel/galvanized metal

Map ID  
Direction  
Distance  
Elevation

MAP FINDINGS

Site

Database(s)

EDR ID Number  
EPA ID Number

**RING POWER CORP (Continued)**

**A100335953**

Tank ID: 6  
Piping Category: A  
Piping Description: Abv, no soil contact

Tank ID: 6  
Piping Category: I  
Piping Description: Suction piping system

Tank ID: 1  
Piping Category: K  
Piping Description: Dispenser liners

Tank ID: 2  
Piping Category: K  
Piping Description: Dispenser liners

Tank ID: 7  
Piping Category: A  
Piping Description: Abv, no soil contact

Tank ID: 8  
Piping Category: A  
Piping Description: Abv, no soil contact

Tank ID: 11  
Piping Category: B  
Piping Description: Steel/galvanized metal

Tank ID: 11  
Piping Category: A  
Piping Description: Abv, no soil contact

Tank ID: 12  
Piping Category: A  
Piping Description: Abv, no soil contact

Tank ID: 12  
Piping Category: B  
Piping Description: Steel/galvanized metal

Tank ID: 13  
Piping Category: A  
Piping Description: Abv, no soil contact

Tank ID: 13  
Piping Category: B  
Piping Description: Steel/galvanized metal

Tank ID: 14  
Piping Category: A  
Piping Description: Abv, no soil contact

Tank ID: 14  
Piping Category: B  
Piping Description: Steel/galvanized metal

Tank ID: 15

Map ID  
Direction  
Distance  
Elevation

MAP FINDINGS

Site

Database(s)

EDR ID Number  
EPA ID Number

**RING POWER CORP (Continued)**

**A100335953**

Piping Category: A  
Piping Description: Abv, no soil contact

Tank ID: 15  
Piping Category: B  
Piping Description: Steel/galvanized metal

Tank ID: 16  
Piping Category: B  
Piping Description: Steel/galvanized metal

Tank ID: 16  
Piping Category: A  
Piping Description: Abv, no soil contact

Tank ID: 9  
Piping Category: B  
Piping Description: Steel/galvanized metal

Tank ID: 9  
Piping Category: A  
Piping Description: Abv, no soil contact

Tank ID: 10  
Piping Category: B  
Piping Description: Steel/galvanized metal

Tank ID: 10  
Piping Category: A  
Piping Description: Abv, no soil contact

Tank ID: 17  
Piping Category: A  
Piping Description: Abv, no soil contact

Tank ID: 17  
Piping Category: B  
Piping Description: Steel/galvanized metal

Tank ID: 1  
Piping Category: A  
Piping Description: Abv, no soil contact

Tank ID: 1  
Piping Category: B  
Piping Description: Steel/galvanized metal

Tank ID: 2  
Piping Category: A  
Piping Description: Abv, no soil contact

Tank ID: 2  
Piping Category: B  
Piping Description: Steel/galvanized metal

Monitoring:  
Tank ID: 1

Map ID  
Direction  
Distance  
Elevation

MAP FINDINGS

Site

Database(s)

EDR ID Number  
EPA ID Number

**RING POWER CORP (Continued)**

**A100335953**

Petro Monitoring Category:	4
Monitoring Description:	Visual inspect dispenser liners
Tank ID:	1
Petro Monitoring Category:	Q
Monitoring Description:	Visual inspection of ASTs
Tank ID:	2
Petro Monitoring Category:	Q
Monitoring Description:	Visual inspection of ASTs
Tank ID:	15
Petro Monitoring Category:	1
Monitoring Description:	Continuous electronic sensing
Tank ID:	14
Petro Monitoring Category:	1
Monitoring Description:	Continuous electronic sensing
Tank ID:	13
Petro Monitoring Category:	1
Monitoring Description:	Continuous electronic sensing
Tank ID:	17
Petro Monitoring Category:	1
Monitoring Description:	Continuous electronic sensing
Tank ID:	2
Petro Monitoring Category:	4
Monitoring Description:	Visual inspect dispenser liners
Tank ID:	6
Petro Monitoring Category:	F
Monitoring Description:	Monitor dbl wall tank space
Tank ID:	6
Petro Monitoring Category:	Q
Monitoring Description:	Visual inspection of ASTs
Tank ID:	7
Petro Monitoring Category:	F
Monitoring Description:	Monitor dbl wall tank space
Tank ID:	7
Petro Monitoring Category:	1
Monitoring Description:	Continuous electronic sensing
Tank ID:	7
Petro Monitoring Category:	Q
Monitoring Description:	Visual inspection of ASTs
Tank ID:	8
Petro Monitoring Category:	F
Monitoring Description:	Monitor dbl wall tank space
Tank ID:	8
Petro Monitoring Category:	1

Map ID  
Direction  
Distance  
Elevation

MAP FINDINGS

Site

Database(s)

EDR ID Number  
EPA ID Number

**RING POWER CORP (Continued)**

**A100335953**

Monitoring Description:	Continuous electronic sensing
Tank ID:	8
Petro Monitoring Category:	Q
Monitoring Description:	Visual inspection of ASTs
Tank ID:	11
Petro Monitoring Category:	F
Monitoring Description:	Monitor dbl wall tank space
Tank ID:	11
Petro Monitoring Category:	Q
Monitoring Description:	Visual inspection of ASTs
Tank ID:	12
Petro Monitoring Category:	Q
Monitoring Description:	Visual inspection of ASTs
Tank ID:	12
Petro Monitoring Category:	F
Monitoring Description:	Monitor dbl wall tank space
Tank ID:	13
Petro Monitoring Category:	Q
Monitoring Description:	Visual inspection of ASTs
Tank ID:	13
Petro Monitoring Category:	F
Monitoring Description:	Monitor dbl wall tank space
Tank ID:	14
Petro Monitoring Category:	Q
Monitoring Description:	Visual inspection of ASTs
Tank ID:	14
Petro Monitoring Category:	F
Monitoring Description:	Monitor dbl wall tank space
Tank ID:	15
Petro Monitoring Category:	Q
Monitoring Description:	Visual inspection of ASTs
Tank ID:	15
Petro Monitoring Category:	F
Monitoring Description:	Monitor dbl wall tank space
Tank ID:	9
Petro Monitoring Category:	F
Monitoring Description:	Monitor dbl wall tank space
Tank ID:	9
Petro Monitoring Category:	Q
Monitoring Description:	Visual inspection of ASTs
Tank ID:	10
Petro Monitoring Category:	Q
Monitoring Description:	Visual inspection of ASTs



Map ID  
Direction  
Distance  
Elevation

MAP FINDINGS

Site

Database(s)

EDR ID Number  
EPA ID Number

**RING POWER CORP (Continued)**

**A100335953**

Tank ID: 10  
Petro Monitoring Category: F  
Monitoring Description: Monitor dbl wall tank space

Tank ID: 16  
Petro Monitoring Category: Q  
Monitoring Description: Visual inspection of ASTs

Tank ID: 17  
Petro Monitoring Category: Q  
Monitoring Description: Visual inspection of ASTs

Tank ID: 17  
Petro Monitoring Category: F  
Monitoring Description: Monitor dbl wall tank space

Tank ID: 16  
Petro Monitoring Category: M  
Monitoring Description: Manual tank gauging - USTs

Tank ID: 1  
Petro Monitoring Category: H  
Monitoring Description: Mechanical line leak detector

Tank ID: 2  
Petro Monitoring Category: H  
Monitoring Description: Mechanical line leak detector

**Owner:**

Owner ID: 55887  
Owner Name: RING POWER CORP  
Owner Address: 500 WORLD COMMERCE PKWY  
Owner Address 2: ATTN: BRIAN BROWN  
Owner City,State,Zip: SAINT AUGUSTINE, FL 32092  
Owner Contact: BRIAN BROWN | APRIL RADO | BRIDGET LINDSEY-AP  
Owner Phone: 9044941417

**Construction:**

Tank ID: 7  
Construction Category: C  
Construction Description: Steel

Tank ID: 7  
Construction Category: I  
Construction Description: Double wall

Tank ID: 7  
Construction Category: M  
Construction Description: Spill containment bucket

Tank ID: 8  
Construction Category: C  
Construction Description: Steel

Tank ID: 8  
Construction Category: I

Map ID  
Direction  
Distance  
Elevation

MAP FINDINGS

Site

Database(s)

EDR ID Number  
EPA ID Number

**RING POWER CORP (Continued)**

**A100335953**

Construction Description: Double wall

Tank ID: 8  
Construction Category: M  
Construction Description: Spill containment bucket

Tank ID: 11  
Construction Category: C  
Construction Description: Steel

Tank ID: 11  
Construction Category: P  
Construction Description: Level gauges/alarms

Tank ID: 11  
Construction Category: I  
Construction Description: Double wall

Tank ID: 11  
Construction Category: L  
Construction Description: Compartmented

Tank ID: 12  
Construction Category: C  
Construction Description: Steel

Tank ID: 12  
Construction Category: I  
Construction Description: Double wall

Tank ID: 12  
Construction Category: P  
Construction Description: Level gauges/alarms

Tank ID: 12  
Construction Category: L  
Construction Description: Compartmented

Tank ID: 13  
Construction Category: C  
Construction Description: Steel

Tank ID: 13  
Construction Category: P  
Construction Description: Level gauges/alarms

Tank ID: 13  
Construction Category: I  
Construction Description: Double wall

Tank ID: 14  
Construction Category: C  
Construction Description: Steel

Tank ID: 14  
Construction Category: I  
Construction Description: Double wall

Map ID  
Direction  
Distance  
Elevation

MAP FINDINGS

Site

Database(s)

EDR ID Number  
EPA ID Number

**RING POWER CORP (Continued)**

**A100335953**

Tank ID: 14  
Construction Category: P  
Construction Description: Level gauges/alarms

Tank ID: 15  
Construction Category: C  
Construction Description: Steel

Tank ID: 15  
Construction Category: I  
Construction Description: Double wall

Tank ID: 15  
Construction Category: P  
Construction Description: Level gauges/alarms

Tank ID: 9  
Construction Category: C  
Construction Description: Steel

Tank ID: 9  
Construction Category: P  
Construction Description: Level gauges/alarms

Tank ID: 9  
Construction Category: I  
Construction Description: Double wall

Tank ID: 9  
Construction Category: L  
Construction Description: Compartmented

Tank ID: 10  
Construction Category: C  
Construction Description: Steel

Tank ID: 10  
Construction Category: P  
Construction Description: Level gauges/alarms

Tank ID: 10  
Construction Category: I  
Construction Description: Double wall

Tank ID: 10  
Construction Category: L  
Construction Description: Compartmented

Tank ID: 13  
Construction Category: O  
Construction Description: Tight fill

Tank ID: 13  
Construction Category: M  
Construction Description: Spill containment bucket

Tank ID: 13

Map ID  
Direction  
Distance  
Elevation

MAP FINDINGS

Site

Database(s)

EDR ID Number  
EPA ID Number

**RING POWER CORP (Continued)**

**A100335953**

Construction Category: N  
Construction Description: Flow shut-Off

Tank ID: 14  
Construction Category: O  
Construction Description: Tight fill

Tank ID: 14  
Construction Category: M  
Construction Description: Spill containment bucket

Tank ID: 14  
Construction Category: N  
Construction Description: Flow shut-Off

Tank ID: 16  
Construction Category: C  
Construction Description: Steel

Tank ID: 16  
Construction Category: I  
Construction Description: Double wall

Tank ID: 17  
Construction Category: C  
Construction Description: Steel

Tank ID: 17  
Construction Category: I  
Construction Description: Double wall

Tank ID: 16  
Construction Category: X  
Construction Description: Concrete

Tank ID: 15  
Construction Category: N  
Construction Description: Flow shut-Off

Tank ID: 15  
Construction Category: O  
Construction Description: Tight fill

Tank ID: 17  
Construction Category: M  
Construction Description: Spill containment bucket

Tank ID: 17  
Construction Category: P  
Construction Description: Level gauges/alarms

Tank ID: 17  
Construction Category: N  
Construction Description: Flow shut-Off

Tank ID: 15  
Construction Category: M

Map ID  
Direction  
Distance  
Elevation

MAP FINDINGS

Site

Database(s)

EDR ID Number  
EPA ID Number

**RING POWER CORP (Continued)**

**A100335953**

Construction Description: Spill containment bucket

Tank ID: 1  
Construction Category: C  
Construction Description: Steel

Tank ID: 2  
Construction Category: C  
Construction Description: Steel

Tank ID: 1  
Construction Category: K  
Construction Description: AST containment

Tank ID: 1  
Construction Category: P  
Construction Description: Level gauges/alarms

Tank ID: 2  
Construction Category: K  
Construction Description: AST containment

Tank ID: 2  
Construction Category: P  
Construction Description: Level gauges/alarms

Tank ID: 6  
Construction Category: C  
Construction Description: Steel

Tank ID: 6  
Construction Category: M  
Construction Description: Spill containment bucket

Tank ID: 6  
Construction Category: P  
Construction Description: Level gauges/alarms

Tank ID: 6  
Construction Category: O  
Construction Description: Tight fill

Tank ID: 6  
Construction Category: I  
Construction Description: Double wall

Tank ID: 1  
Construction Category: O  
Construction Description: Tight fill

Tank ID: 2  
Construction Category: O  
Construction Description: Tight fill

Tank ID: 11  
Tank Capacity: 10000

Map ID  
Direction  
Distance  
Elevation

MAP FINDINGS

Site

Database(s)

EDR ID Number  
EPA ID Number

**RING POWER CORP (Continued)**

**A100335953**

Tank Location: ABOVEGROUND  
Tank Status: U  
Status Date: 09/01/2009  
Install Date: 9/1/2009  
Substance: O  
Content Description: New/Lube Oil  
Vessel Indicator: TANK  
DEP Contractor: P

Piping:

Tank ID: 1  
Piping Category: J  
Piping Description: Pressurized piping system

Tank ID: 2  
Piping Category: J  
Piping Description: Pressurized piping system

Tank ID: 6  
Piping Category: B  
Piping Description: Steel/galvanized metal

Tank ID: 6  
Piping Category: A  
Piping Description: Abv, no soil contact

Tank ID: 6  
Piping Category: I  
Piping Description: Suction piping system

Tank ID: 1  
Piping Category: K  
Piping Description: Dispenser liners

Tank ID: 2  
Piping Category: K  
Piping Description: Dispenser liners

Tank ID: 7  
Piping Category: A  
Piping Description: Abv, no soil contact

Tank ID: 8  
Piping Category: A  
Piping Description: Abv, no soil contact

Tank ID: 11  
Piping Category: B  
Piping Description: Steel/galvanized metal

Tank ID: 11  
Piping Category: A  
Piping Description: Abv, no soil contact

Tank ID: 12  
Piping Category: A  
Piping Description: Abv, no soil contact

Map ID  
Direction  
Distance  
Elevation

MAP FINDINGS

Site

Database(s)

EDR ID Number  
EPA ID Number

**RING POWER CORP (Continued)**

**A100335953**

Tank ID: 12  
Piping Category: B  
Piping Description: Steel/galvanized metal

Tank ID: 13  
Piping Category: A  
Piping Description: Abv, no soil contact

Tank ID: 13  
Piping Category: B  
Piping Description: Steel/galvanized metal

Tank ID: 14  
Piping Category: A  
Piping Description: Abv, no soil contact

Tank ID: 14  
Piping Category: B  
Piping Description: Steel/galvanized metal

Tank ID: 15  
Piping Category: A  
Piping Description: Abv, no soil contact

Tank ID: 15  
Piping Category: B  
Piping Description: Steel/galvanized metal

Tank ID: 16  
Piping Category: B  
Piping Description: Steel/galvanized metal

Tank ID: 16  
Piping Category: A  
Piping Description: Abv, no soil contact

Tank ID: 9  
Piping Category: B  
Piping Description: Steel/galvanized metal

Tank ID: 9  
Piping Category: A  
Piping Description: Abv, no soil contact

Tank ID: 10  
Piping Category: B  
Piping Description: Steel/galvanized metal

Tank ID: 10  
Piping Category: A  
Piping Description: Abv, no soil contact

Tank ID: 17  
Piping Category: A  
Piping Description: Abv, no soil contact

Tank ID: 17

Map ID  
Direction  
Distance  
Elevation

MAP FINDINGS

Site

Database(s)

EDR ID Number  
EPA ID Number

**RING POWER CORP (Continued)**

**A100335953**

Piping Category:	B
Piping Description:	Steel/galvanized metal
Tank ID:	1
Piping Category:	A
Piping Description:	Abv, no soil contact
Tank ID:	1
Piping Category:	B
Piping Description:	Steel/galvanized metal
Tank ID:	2
Piping Category:	A
Piping Description:	Abv, no soil contact
Tank ID:	2
Piping Category:	B
Piping Description:	Steel/galvanized metal
Monitoring:	
Tank ID:	1
Petro Monitoring Category:	4
Monitoring Description:	Visual inspect dispenser liners
Tank ID:	1
Petro Monitoring Category:	Q
Monitoring Description:	Visual inspection of ASTs
Tank ID:	2
Petro Monitoring Category:	Q
Monitoring Description:	Visual inspection of ASTs
Tank ID:	15
Petro Monitoring Category:	1
Monitoring Description:	Continuous electronic sensing
Tank ID:	14
Petro Monitoring Category:	1
Monitoring Description:	Continuous electronic sensing
Tank ID:	13
Petro Monitoring Category:	1
Monitoring Description:	Continuous electronic sensing
Tank ID:	17
Petro Monitoring Category:	1
Monitoring Description:	Continuous electronic sensing
Tank ID:	2
Petro Monitoring Category:	4
Monitoring Description:	Visual inspect dispenser liners
Tank ID:	6
Petro Monitoring Category:	F
Monitoring Description:	Monitor dbl wall tank space
Tank ID:	6



Map ID  
Direction  
Distance  
Elevation

MAP FINDINGS

Site

Database(s)

EDR ID Number  
EPA ID Number

**RING POWER CORP (Continued)**

**A100335953**

Petro Monitoring Category:	Q
Monitoring Description:	Visual inspection of ASTs
Tank ID:	7
Petro Monitoring Category:	F
Monitoring Description:	Monitor dbl wall tank space
Tank ID:	7
Petro Monitoring Category:	1
Monitoring Description:	Continuous electronic sensing
Tank ID:	7
Petro Monitoring Category:	Q
Monitoring Description:	Visual inspection of ASTs
Tank ID:	8
Petro Monitoring Category:	F
Monitoring Description:	Monitor dbl wall tank space
Tank ID:	8
Petro Monitoring Category:	1
Monitoring Description:	Continuous electronic sensing
Tank ID:	8
Petro Monitoring Category:	Q
Monitoring Description:	Visual inspection of ASTs
Tank ID:	11
Petro Monitoring Category:	F
Monitoring Description:	Monitor dbl wall tank space
Tank ID:	11
Petro Monitoring Category:	Q
Monitoring Description:	Visual inspection of ASTs
Tank ID:	12
Petro Monitoring Category:	Q
Monitoring Description:	Visual inspection of ASTs
Tank ID:	12
Petro Monitoring Category:	F
Monitoring Description:	Monitor dbl wall tank space
Tank ID:	13
Petro Monitoring Category:	Q
Monitoring Description:	Visual inspection of ASTs
Tank ID:	13
Petro Monitoring Category:	F
Monitoring Description:	Monitor dbl wall tank space
Tank ID:	14
Petro Monitoring Category:	Q
Monitoring Description:	Visual inspection of ASTs
Tank ID:	14
Petro Monitoring Category:	F

Map ID  
Direction  
Distance  
Elevation

MAP FINDINGS

Site

Database(s)

EDR ID Number  
EPA ID Number

**RING POWER CORP (Continued)**

**A100335953**

Monitoring Description: Monitor dbl wall tank space

Tank ID: 15

Petro Monitoring Category: Q

Monitoring Description: Visual inspection of ASTs

Tank ID: 15

Petro Monitoring Category: F

Monitoring Description: Monitor dbl wall tank space

Tank ID: 9

Petro Monitoring Category: F

Monitoring Description: Monitor dbl wall tank space

Tank ID: 9

Petro Monitoring Category: Q

Monitoring Description: Visual inspection of ASTs

Tank ID: 10

Petro Monitoring Category: Q

Monitoring Description: Visual inspection of ASTs

Tank ID: 10

Petro Monitoring Category: F

Monitoring Description: Monitor dbl wall tank space

Tank ID: 16

Petro Monitoring Category: Q

Monitoring Description: Visual inspection of ASTs

Tank ID: 17

Petro Monitoring Category: Q

Monitoring Description: Visual inspection of ASTs

Tank ID: 17

Petro Monitoring Category: F

Monitoring Description: Monitor dbl wall tank space

Tank ID: 16

Petro Monitoring Category: M

Monitoring Description: Manual tank gauging - USTs

Tank ID: 1

Petro Monitoring Category: H

Monitoring Description: Mechanical line leak detector

Tank ID: 2

Petro Monitoring Category: H

Monitoring Description: Mechanical line leak detector

**Owner:**

Owner ID: 55887

Owner Name: RING POWER CORP

Owner Address: 500 WORLD COMMERCE PKWY

Owner Address 2: ATTN: BRIAN BROWN

Owner City,State,Zip: SAINT AUGUSTINE, FL 32092

Owner Contact: BRIAN BROWN | APRIL RADO | BRIDGET LINDSEY-AP

Map ID  
Direction  
Distance  
Elevation

MAP FINDINGS

Site

Database(s)

EDR ID Number  
EPA ID Number

**RING POWER CORP (Continued)**

**A100335953**

Owner Phone: 9044941417

Construction:

Tank ID: 7  
Construction Category: C  
Construction Description: Steel

Tank ID: 7  
Construction Category: I  
Construction Description: Double wall

Tank ID: 7  
Construction Category: M  
Construction Description: Spill containment bucket

Tank ID: 8  
Construction Category: C  
Construction Description: Steel

Tank ID: 8  
Construction Category: I  
Construction Description: Double wall

Tank ID: 8  
Construction Category: M  
Construction Description: Spill containment bucket

Tank ID: 11  
Construction Category: C  
Construction Description: Steel

Tank ID: 11  
Construction Category: P  
Construction Description: Level gauges/alarms

Tank ID: 11  
Construction Category: I  
Construction Description: Double wall

Tank ID: 11  
Construction Category: L  
Construction Description: Compartmented

Tank ID: 12  
Construction Category: C  
Construction Description: Steel

Tank ID: 12  
Construction Category: I  
Construction Description: Double wall

Tank ID: 12  
Construction Category: P  
Construction Description: Level gauges/alarms

Tank ID: 12  
Construction Category: L

Map ID  
Direction  
Distance  
Elevation

MAP FINDINGS

Site

Database(s)

EDR ID Number  
EPA ID Number

**RING POWER CORP (Continued)**

**A100335953**

Construction Description:	Compartmented
Tank ID:	13
Construction Category:	C
Construction Description:	Steel
Tank ID:	13
Construction Category:	P
Construction Description:	Level gauges/alarms
Tank ID:	13
Construction Category:	I
Construction Description:	Double wall
Tank ID:	14
Construction Category:	C
Construction Description:	Steel
Tank ID:	14
Construction Category:	I
Construction Description:	Double wall
Tank ID:	14
Construction Category:	P
Construction Description:	Level gauges/alarms
Tank ID:	15
Construction Category:	C
Construction Description:	Steel
Tank ID:	15
Construction Category:	I
Construction Description:	Double wall
Tank ID:	15
Construction Category:	P
Construction Description:	Level gauges/alarms
Tank ID:	9
Construction Category:	C
Construction Description:	Steel
Tank ID:	9
Construction Category:	P
Construction Description:	Level gauges/alarms
Tank ID:	9
Construction Category:	I
Construction Description:	Double wall
Tank ID:	9
Construction Category:	L
Construction Description:	Compartmented
Tank ID:	10
Construction Category:	C
Construction Description:	Steel

Map ID  
Direction  
Distance  
Elevation

MAP FINDINGS

Site

Database(s)

EDR ID Number  
EPA ID Number

**RING POWER CORP (Continued)**

**A100335953**

Tank ID: 10  
Construction Category: P  
Construction Description: Level gauges/alarms

Tank ID: 10  
Construction Category: I  
Construction Description: Double wall

Tank ID: 10  
Construction Category: L  
Construction Description: Compartmented

Tank ID: 13  
Construction Category: O  
Construction Description: Tight fill

Tank ID: 13  
Construction Category: M  
Construction Description: Spill containment bucket

Tank ID: 13  
Construction Category: N  
Construction Description: Flow shut-Off

Tank ID: 14  
Construction Category: O  
Construction Description: Tight fill

Tank ID: 14  
Construction Category: M  
Construction Description: Spill containment bucket

Tank ID: 14  
Construction Category: N  
Construction Description: Flow shut-Off

Tank ID: 16  
Construction Category: C  
Construction Description: Steel

Tank ID: 16  
Construction Category: I  
Construction Description: Double wall

Tank ID: 17  
Construction Category: C  
Construction Description: Steel

Tank ID: 17  
Construction Category: I  
Construction Description: Double wall

Tank ID: 16  
Construction Category: X  
Construction Description: Concrete

Tank ID: 15

Map ID  
Direction  
Distance  
Elevation

MAP FINDINGS

Site

Database(s)

EDR ID Number  
EPA ID Number

**RING POWER CORP (Continued)**

**A100335953**

Construction Category: N  
Construction Description: Flow shut-Off

Tank ID: 15  
Construction Category: O  
Construction Description: Tight fill

Tank ID: 17  
Construction Category: M  
Construction Description: Spill containment bucket

Tank ID: 17  
Construction Category: P  
Construction Description: Level gauges/alarms

Tank ID: 17  
Construction Category: N  
Construction Description: Flow shut-Off

Tank ID: 15  
Construction Category: M  
Construction Description: Spill containment bucket

Tank ID: 1  
Construction Category: C  
Construction Description: Steel

Tank ID: 2  
Construction Category: C  
Construction Description: Steel

Tank ID: 1  
Construction Category: K  
Construction Description: AST containment

Tank ID: 1  
Construction Category: P  
Construction Description: Level gauges/alarms

Tank ID: 2  
Construction Category: K  
Construction Description: AST containment

Tank ID: 2  
Construction Category: P  
Construction Description: Level gauges/alarms

Tank ID: 6  
Construction Category: C  
Construction Description: Steel

Tank ID: 6  
Construction Category: M  
Construction Description: Spill containment bucket

Tank ID: 6  
Construction Category: P

Map ID  
Direction  
Distance  
Elevation

MAP FINDINGS

Site

Database(s)

EDR ID Number  
EPA ID Number

**RING POWER CORP (Continued)**

**A100335953**

Construction Description:	Level gauges/alarms
Tank ID:	6
Construction Category:	O
Construction Description:	Tight fill
Tank ID:	6
Construction Category:	I
Construction Description:	Double wall
Tank ID:	1
Construction Category:	O
Construction Description:	Tight fill
Tank ID:	2
Construction Category:	O
Construction Description:	Tight fill
Tank ID:	16
Tank Capacity:	2500
Tank Location:	ABOVEGROUND
Tank Status:	U
Status Date:	02/01/2010
Install Date:	2/1/2010
Substance:	O
Content Description:	New/Lube Oil
Vessel Indicator:	TANK
DEP Contractor:	P
Piping:	
Tank ID:	1
Piping Category:	J
Piping Description:	Pressurized piping system
Tank ID:	2
Piping Category:	J
Piping Description:	Pressurized piping system
Tank ID:	6
Piping Category:	B
Piping Description:	Steel/galvanized metal
Tank ID:	6
Piping Category:	A
Piping Description:	Abv, no soil contact
Tank ID:	6
Piping Category:	I
Piping Description:	Suction piping system
Tank ID:	1
Piping Category:	K
Piping Description:	Dispenser liners
Tank ID:	2
Piping Category:	K
Piping Description:	Dispenser liners

Map ID  
Direction  
Distance  
Elevation

MAP FINDINGS

Site

Database(s)

EDR ID Number  
EPA ID Number

**RING POWER CORP (Continued)**

**A100335953**

Tank ID: 7  
Piping Category: A  
Piping Description: Abv, no soil contact

Tank ID: 8  
Piping Category: A  
Piping Description: Abv, no soil contact

Tank ID: 11  
Piping Category: B  
Piping Description: Steel/galvanized metal

Tank ID: 11  
Piping Category: A  
Piping Description: Abv, no soil contact

Tank ID: 12  
Piping Category: A  
Piping Description: Abv, no soil contact

Tank ID: 12  
Piping Category: B  
Piping Description: Steel/galvanized metal

Tank ID: 13  
Piping Category: A  
Piping Description: Abv, no soil contact

Tank ID: 13  
Piping Category: B  
Piping Description: Steel/galvanized metal

Tank ID: 14  
Piping Category: A  
Piping Description: Abv, no soil contact

Tank ID: 14  
Piping Category: B  
Piping Description: Steel/galvanized metal

Tank ID: 15  
Piping Category: A  
Piping Description: Abv, no soil contact

Tank ID: 15  
Piping Category: B  
Piping Description: Steel/galvanized metal

Tank ID: 16  
Piping Category: B  
Piping Description: Steel/galvanized metal

Tank ID: 16  
Piping Category: A  
Piping Description: Abv, no soil contact

Tank ID: 9



Map ID  
Direction  
Distance  
Elevation

MAP FINDINGS

Site

Database(s)

EDR ID Number  
EPA ID Number

**RING POWER CORP (Continued)**

**A100335953**

Piping Category:	B
Piping Description:	Steel/galvanized metal
Tank ID:	9
Piping Category:	A
Piping Description:	Abv, no soil contact
Tank ID:	10
Piping Category:	B
Piping Description:	Steel/galvanized metal
Tank ID:	10
Piping Category:	A
Piping Description:	Abv, no soil contact
Tank ID:	17
Piping Category:	A
Piping Description:	Abv, no soil contact
Tank ID:	17
Piping Category:	B
Piping Description:	Steel/galvanized metal
Tank ID:	1
Piping Category:	A
Piping Description:	Abv, no soil contact
Tank ID:	1
Piping Category:	B
Piping Description:	Steel/galvanized metal
Tank ID:	2
Piping Category:	A
Piping Description:	Abv, no soil contact
Tank ID:	2
Piping Category:	B
Piping Description:	Steel/galvanized metal
Monitoring:	
Tank ID:	1
Petro Monitoring Category:	4
Monitoring Description:	Visual inspect dispenser liners
Tank ID:	1
Petro Monitoring Category:	Q
Monitoring Description:	Visual inspection of ASTs
Tank ID:	2
Petro Monitoring Category:	Q
Monitoring Description:	Visual inspection of ASTs
Tank ID:	15
Petro Monitoring Category:	1
Monitoring Description:	Continuous electronic sensing
Tank ID:	14

Map ID  
Direction  
Distance  
Elevation

MAP FINDINGS

Site

Database(s)

EDR ID Number  
EPA ID Number

**RING POWER CORP (Continued)**

**A100335953**

Petro Monitoring Category:	1
Monitoring Description:	Continuous electronic sensing
Tank ID:	13
Petro Monitoring Category:	1
Monitoring Description:	Continuous electronic sensing
Tank ID:	17
Petro Monitoring Category:	1
Monitoring Description:	Continuous electronic sensing
Tank ID:	2
Petro Monitoring Category:	4
Monitoring Description:	Visual inspect dispenser liners
Tank ID:	6
Petro Monitoring Category:	F
Monitoring Description:	Monitor dbl wall tank space
Tank ID:	6
Petro Monitoring Category:	Q
Monitoring Description:	Visual inspection of ASTs
Tank ID:	7
Petro Monitoring Category:	F
Monitoring Description:	Monitor dbl wall tank space
Tank ID:	7
Petro Monitoring Category:	1
Monitoring Description:	Continuous electronic sensing
Tank ID:	7
Petro Monitoring Category:	Q
Monitoring Description:	Visual inspection of ASTs
Tank ID:	8
Petro Monitoring Category:	F
Monitoring Description:	Monitor dbl wall tank space
Tank ID:	8
Petro Monitoring Category:	1
Monitoring Description:	Continuous electronic sensing
Tank ID:	8
Petro Monitoring Category:	Q
Monitoring Description:	Visual inspection of ASTs
Tank ID:	11
Petro Monitoring Category:	F
Monitoring Description:	Monitor dbl wall tank space
Tank ID:	11
Petro Monitoring Category:	Q
Monitoring Description:	Visual inspection of ASTs
Tank ID:	12
Petro Monitoring Category:	Q

Map ID  
Direction  
Distance  
Elevation

MAP FINDINGS

Site

Database(s)

EDR ID Number  
EPA ID Number

**RING POWER CORP (Continued)**

**A100335953**

Monitoring Description:	Visual inspection of ASTs
Tank ID:	12
Petro Monitoring Category:	F
Monitoring Description:	Monitor dbl wall tank space
Tank ID:	13
Petro Monitoring Category:	Q
Monitoring Description:	Visual inspection of ASTs
Tank ID:	13
Petro Monitoring Category:	F
Monitoring Description:	Monitor dbl wall tank space
Tank ID:	14
Petro Monitoring Category:	Q
Monitoring Description:	Visual inspection of ASTs
Tank ID:	14
Petro Monitoring Category:	F
Monitoring Description:	Monitor dbl wall tank space
Tank ID:	15
Petro Monitoring Category:	Q
Monitoring Description:	Visual inspection of ASTs
Tank ID:	15
Petro Monitoring Category:	F
Monitoring Description:	Monitor dbl wall tank space
Tank ID:	9
Petro Monitoring Category:	F
Monitoring Description:	Monitor dbl wall tank space
Tank ID:	9
Petro Monitoring Category:	Q
Monitoring Description:	Visual inspection of ASTs
Tank ID:	10
Petro Monitoring Category:	Q
Monitoring Description:	Visual inspection of ASTs
Tank ID:	10
Petro Monitoring Category:	F
Monitoring Description:	Monitor dbl wall tank space
Tank ID:	16
Petro Monitoring Category:	Q
Monitoring Description:	Visual inspection of ASTs
Tank ID:	17
Petro Monitoring Category:	Q
Monitoring Description:	Visual inspection of ASTs
Tank ID:	17
Petro Monitoring Category:	F
Monitoring Description:	Monitor dbl wall tank space

Map ID  
Direction  
Distance  
Elevation

MAP FINDINGS

Site

Database(s)

EDR ID Number  
EPA ID Number

**RING POWER CORP (Continued)**

**A100335953**

Tank ID: 16  
Petro Monitoring Category: M  
Monitoring Description: Manual tank gauging - USTs

Tank ID: 1  
Petro Monitoring Category: H  
Monitoring Description: Mechanical line leak detector

Tank ID: 2  
Petro Monitoring Category: H  
Monitoring Description: Mechanical line leak detector

**Owner:**

Owner ID: 55887  
Owner Name: RING POWER CORP  
Owner Address: 500 WORLD COMMERCE PKWY  
Owner Address 2: ATTN: BRIAN BROWN  
Owner City,State,Zip: SAINT AUGUSTINE, FL 32092  
Owner Contact: BRIAN BROWN | APRIL RADO | BRIDGET LINDSEY-AP  
Owner Phone: 9044941417

**Construction:**

Tank ID: 7  
Construction Category: C  
Construction Description: Steel

Tank ID: 7  
Construction Category: I  
Construction Description: Double wall

Tank ID: 7  
Construction Category: M  
Construction Description: Spill containment bucket

Tank ID: 8  
Construction Category: C  
Construction Description: Steel

Tank ID: 8  
Construction Category: I  
Construction Description: Double wall

Tank ID: 8  
Construction Category: M  
Construction Description: Spill containment bucket

Tank ID: 11  
Construction Category: C  
Construction Description: Steel

Tank ID: 11  
Construction Category: P  
Construction Description: Level gauges/alarms

Tank ID: 11  
Construction Category: I

Map ID  
Direction  
Distance  
Elevation

MAP FINDINGS

Site

Database(s)

EDR ID Number  
EPA ID Number

**RING POWER CORP (Continued)**

**A100335953**

Construction Description: Double wall

Tank ID: 11  
Construction Category: L  
Construction Description: Compartmented

Tank ID: 12  
Construction Category: C  
Construction Description: Steel

Tank ID: 12  
Construction Category: I  
Construction Description: Double wall

Tank ID: 12  
Construction Category: P  
Construction Description: Level gauges/alarms

Tank ID: 12  
Construction Category: L  
Construction Description: Compartmented

Tank ID: 13  
Construction Category: C  
Construction Description: Steel

Tank ID: 13  
Construction Category: P  
Construction Description: Level gauges/alarms

Tank ID: 13  
Construction Category: I  
Construction Description: Double wall

Tank ID: 14  
Construction Category: C  
Construction Description: Steel

Tank ID: 14  
Construction Category: I  
Construction Description: Double wall

Tank ID: 14  
Construction Category: P  
Construction Description: Level gauges/alarms

Tank ID: 15  
Construction Category: C  
Construction Description: Steel

Tank ID: 15  
Construction Category: I  
Construction Description: Double wall

Tank ID: 15  
Construction Category: P  
Construction Description: Level gauges/alarms

Map ID  
Direction  
Distance  
Elevation

MAP FINDINGS

Site

Database(s)

EDR ID Number  
EPA ID Number

**RING POWER CORP (Continued)**

**A100335953**

Tank ID: 9  
Construction Category: C  
Construction Description: Steel

Tank ID: 9  
Construction Category: P  
Construction Description: Level gauges/alarms

Tank ID: 9  
Construction Category: I  
Construction Description: Double wall

Tank ID: 9  
Construction Category: L  
Construction Description: Compartmented

Tank ID: 10  
Construction Category: C  
Construction Description: Steel

Tank ID: 10  
Construction Category: P  
Construction Description: Level gauges/alarms

Tank ID: 10  
Construction Category: I  
Construction Description: Double wall

Tank ID: 10  
Construction Category: L  
Construction Description: Compartmented

Tank ID: 13  
Construction Category: O  
Construction Description: Tight fill

Tank ID: 13  
Construction Category: M  
Construction Description: Spill containment bucket

Tank ID: 13  
Construction Category: N  
Construction Description: Flow shut-Off

Tank ID: 14  
Construction Category: O  
Construction Description: Tight fill

Tank ID: 14  
Construction Category: M  
Construction Description: Spill containment bucket

Tank ID: 14  
Construction Category: N  
Construction Description: Flow shut-Off

Tank ID: 16

Map ID  
Direction  
Distance  
Elevation

MAP FINDINGS

Site

Database(s)

EDR ID Number  
EPA ID Number

**RING POWER CORP (Continued)**

**A100335953**

Construction Category: C  
Construction Description: Steel

Tank ID: 16  
Construction Category: I  
Construction Description: Double wall

Tank ID: 17  
Construction Category: C  
Construction Description: Steel

Tank ID: 17  
Construction Category: I  
Construction Description: Double wall

Tank ID: 16  
Construction Category: X  
Construction Description: Concrete

Tank ID: 15  
Construction Category: N  
Construction Description: Flow shut-Off

Tank ID: 15  
Construction Category: O  
Construction Description: Tight fill

Tank ID: 17  
Construction Category: M  
Construction Description: Spill containment bucket

Tank ID: 17  
Construction Category: P  
Construction Description: Level gauges/alarms

Tank ID: 17  
Construction Category: N  
Construction Description: Flow shut-Off

Tank ID: 15  
Construction Category: M  
Construction Description: Spill containment bucket

Tank ID: 1  
Construction Category: C  
Construction Description: Steel

Tank ID: 2  
Construction Category: C  
Construction Description: Steel

Tank ID: 1  
Construction Category: K  
Construction Description: AST containment

Tank ID: 1  
Construction Category: P

Map ID  
Direction  
Distance  
Elevation

MAP FINDINGS

Site

Database(s)

EDR ID Number  
EPA ID Number

**RING POWER CORP (Continued)**

**A100335953**

Construction Description: Level gauges/alarms

Tank ID: 2  
Construction Category: K  
Construction Description: AST containment

Tank ID: 2  
Construction Category: P  
Construction Description: Level gauges/alarms

Tank ID: 6  
Construction Category: C  
Construction Description: Steel

Tank ID: 6  
Construction Category: M  
Construction Description: Spill containment bucket

Tank ID: 6  
Construction Category: P  
Construction Description: Level gauges/alarms

Tank ID: 6  
Construction Category: O  
Construction Description: Tight fill

Tank ID: 6  
Construction Category: I  
Construction Description: Double wall

Tank ID: 1  
Construction Category: O  
Construction Description: Tight fill

Tank ID: 2  
Construction Category: O  
Construction Description: Tight fill

Tank ID: 10  
Tank Capacity: 10000  
Tank Location: ABOVEGROUND  
Tank Status: U  
Status Date: 09/01/2009  
Install Date: 9/1/2009  
Substance: O  
Content Description: New/Lube Oil  
Vessel Indicator: TANK  
DEP Contractor: P

Piping:  
Tank ID: 1  
Piping Category: J  
Piping Description: Pressurized piping system

Tank ID: 2  
Piping Category: J  
Piping Description: Pressurized piping system



Map ID  
Direction  
Distance  
Elevation

MAP FINDINGS

Site

Database(s)

EDR ID Number  
EPA ID Number

**RING POWER CORP (Continued)**

**A100335953**

Tank ID: 6  
Piping Category: B  
Piping Description: Steel/galvanized metal

Tank ID: 6  
Piping Category: A  
Piping Description: Abv, no soil contact

Tank ID: 6  
Piping Category: I  
Piping Description: Suction piping system

Tank ID: 1  
Piping Category: K  
Piping Description: Dispenser liners

Tank ID: 2  
Piping Category: K  
Piping Description: Dispenser liners

Tank ID: 7  
Piping Category: A  
Piping Description: Abv, no soil contact

Tank ID: 8  
Piping Category: A  
Piping Description: Abv, no soil contact

Tank ID: 11  
Piping Category: B  
Piping Description: Steel/galvanized metal

Tank ID: 11  
Piping Category: A  
Piping Description: Abv, no soil contact

Tank ID: 12  
Piping Category: A  
Piping Description: Abv, no soil contact

Tank ID: 12  
Piping Category: B  
Piping Description: Steel/galvanized metal

Tank ID: 13  
Piping Category: A  
Piping Description: Abv, no soil contact

Tank ID: 13  
Piping Category: B  
Piping Description: Steel/galvanized metal

Tank ID: 14  
Piping Category: A  
Piping Description: Abv, no soil contact

Tank ID: 14

Map ID  
Direction  
Distance  
Elevation

MAP FINDINGS

Site

Database(s)

EDR ID Number  
EPA ID Number

**RING POWER CORP (Continued)**

**A100335953**

Piping Category: B  
Piping Description: Steel/galvanized metal

Tank ID: 15  
Piping Category: A  
Piping Description: Abv, no soil contact

Tank ID: 15  
Piping Category: B  
Piping Description: Steel/galvanized metal

Tank ID: 16  
Piping Category: B  
Piping Description: Steel/galvanized metal

Tank ID: 16  
Piping Category: A  
Piping Description: Abv, no soil contact

Tank ID: 9  
Piping Category: B  
Piping Description: Steel/galvanized metal

Tank ID: 9  
Piping Category: A  
Piping Description: Abv, no soil contact

Tank ID: 10  
Piping Category: B  
Piping Description: Steel/galvanized metal

Tank ID: 10  
Piping Category: A  
Piping Description: Abv, no soil contact

Tank ID: 17  
Piping Category: A  
Piping Description: Abv, no soil contact

Tank ID: 17  
Piping Category: B  
Piping Description: Steel/galvanized metal

Tank ID: 1  
Piping Category: A  
Piping Description: Abv, no soil contact

Tank ID: 1  
Piping Category: B  
Piping Description: Steel/galvanized metal

Tank ID: 2  
Piping Category: A  
Piping Description: Abv, no soil contact

Tank ID: 2  
Piping Category: B

Map ID  
Direction  
Distance  
Elevation

MAP FINDINGS

Site

Database(s)

EDR ID Number  
EPA ID Number

**RING POWER CORP (Continued)**

**A100335953**

Piping Description:	Steel/galvanized metal
Monitoring:	
Tank ID:	1
Petro Monitoring Category:	4
Monitoring Description:	Visual inspect dispenser liners
Tank ID:	1
Petro Monitoring Category:	Q
Monitoring Description:	Visual inspection of ASTs
Tank ID:	2
Petro Monitoring Category:	Q
Monitoring Description:	Visual inspection of ASTs
Tank ID:	15
Petro Monitoring Category:	1
Monitoring Description:	Continuous electronic sensing
Tank ID:	14
Petro Monitoring Category:	1
Monitoring Description:	Continuous electronic sensing
Tank ID:	13
Petro Monitoring Category:	1
Monitoring Description:	Continuous electronic sensing
Tank ID:	17
Petro Monitoring Category:	1
Monitoring Description:	Continuous electronic sensing
Tank ID:	2
Petro Monitoring Category:	4
Monitoring Description:	Visual inspect dispenser liners
Tank ID:	6
Petro Monitoring Category:	F
Monitoring Description:	Monitor dbl wall tank space
Tank ID:	6
Petro Monitoring Category:	Q
Monitoring Description:	Visual inspection of ASTs
Tank ID:	7
Petro Monitoring Category:	F
Monitoring Description:	Monitor dbl wall tank space
Tank ID:	7
Petro Monitoring Category:	1
Monitoring Description:	Continuous electronic sensing
Tank ID:	7
Petro Monitoring Category:	Q
Monitoring Description:	Visual inspection of ASTs
Tank ID:	8
Petro Monitoring Category:	F

Map ID  
Direction  
Distance  
Elevation

MAP FINDINGS

Site

Database(s)

EDR ID Number  
EPA ID Number

**RING POWER CORP (Continued)**

**A100335953**

Monitoring Description:	Monitor dbl wall tank space
Tank ID:	8
Petro Monitoring Category:	1
Monitoring Description:	Continuous electronic sensing
Tank ID:	8
Petro Monitoring Category:	Q
Monitoring Description:	Visual inspection of ASTs
Tank ID:	11
Petro Monitoring Category:	F
Monitoring Description:	Monitor dbl wall tank space
Tank ID:	11
Petro Monitoring Category:	Q
Monitoring Description:	Visual inspection of ASTs
Tank ID:	12
Petro Monitoring Category:	Q
Monitoring Description:	Visual inspection of ASTs
Tank ID:	12
Petro Monitoring Category:	F
Monitoring Description:	Monitor dbl wall tank space
Tank ID:	13
Petro Monitoring Category:	Q
Monitoring Description:	Visual inspection of ASTs
Tank ID:	13
Petro Monitoring Category:	F
Monitoring Description:	Monitor dbl wall tank space
Tank ID:	14
Petro Monitoring Category:	Q
Monitoring Description:	Visual inspection of ASTs
Tank ID:	14
Petro Monitoring Category:	F
Monitoring Description:	Monitor dbl wall tank space
Tank ID:	15
Petro Monitoring Category:	Q
Monitoring Description:	Visual inspection of ASTs
Tank ID:	15
Petro Monitoring Category:	F
Monitoring Description:	Monitor dbl wall tank space
Tank ID:	9
Petro Monitoring Category:	F
Monitoring Description:	Monitor dbl wall tank space
Tank ID:	9
Petro Monitoring Category:	Q
Monitoring Description:	Visual inspection of ASTs

Map ID  
Direction  
Distance  
Elevation

MAP FINDINGS

Site

Database(s)

EDR ID Number  
EPA ID Number

**RING POWER CORP (Continued)**

**A100335953**

Tank ID: 10  
Petro Monitoring Category: Q  
Monitoring Description: Visual inspection of ASTs

Tank ID: 10  
Petro Monitoring Category: F  
Monitoring Description: Monitor dbl wall tank space

Tank ID: 16  
Petro Monitoring Category: Q  
Monitoring Description: Visual inspection of ASTs

Tank ID: 17  
Petro Monitoring Category: Q  
Monitoring Description: Visual inspection of ASTs

Tank ID: 17  
Petro Monitoring Category: F  
Monitoring Description: Monitor dbl wall tank space

Tank ID: 16  
Petro Monitoring Category: M  
Monitoring Description: Manual tank gauging - USTs

Tank ID: 1  
Petro Monitoring Category: H  
Monitoring Description: Mechanical line leak detector

Tank ID: 2  
Petro Monitoring Category: H  
Monitoring Description: Mechanical line leak detector

**Owner:**

Owner ID: 55887  
Owner Name: RING POWER CORP  
Owner Address: 500 WORLD COMMERCE PKWY  
Owner Address 2: ATTN: BRIAN BROWN  
Owner City,State,Zip: SAINT AUGUSTINE, FL 32092  
Owner Contact: BRIAN BROWN | APRIL RADO | BRIDGET LINDSEY-AP  
Owner Phone: 9044941417

**Construction:**

Tank ID: 7  
Construction Category: C  
Construction Description: Steel

Tank ID: 7  
Construction Category: I  
Construction Description: Double wall

Tank ID: 7  
Construction Category: M  
Construction Description: Spill containment bucket

Tank ID: 8  
Construction Category: C

Map ID  
Direction  
Distance  
Elevation

MAP FINDINGS

Site

Database(s)

EDR ID Number  
EPA ID Number

**RING POWER CORP (Continued)**

**A100335953**

Construction Description:	Steel
Tank ID:	8
Construction Category:	I
Construction Description:	Double wall
Tank ID:	8
Construction Category:	M
Construction Description:	Spill containment bucket
Tank ID:	11
Construction Category:	C
Construction Description:	Steel
Tank ID:	11
Construction Category:	P
Construction Description:	Level gauges/alarms
Tank ID:	11
Construction Category:	I
Construction Description:	Double wall
Tank ID:	11
Construction Category:	L
Construction Description:	Compartmented
Tank ID:	12
Construction Category:	C
Construction Description:	Steel
Tank ID:	12
Construction Category:	I
Construction Description:	Double wall
Tank ID:	12
Construction Category:	P
Construction Description:	Level gauges/alarms
Tank ID:	12
Construction Category:	L
Construction Description:	Compartmented
Tank ID:	13
Construction Category:	C
Construction Description:	Steel
Tank ID:	13
Construction Category:	P
Construction Description:	Level gauges/alarms
Tank ID:	13
Construction Category:	I
Construction Description:	Double wall
Tank ID:	14
Construction Category:	C
Construction Description:	Steel

Map ID  
Direction  
Distance  
Elevation

MAP FINDINGS

Site

Database(s)

EDR ID Number  
EPA ID Number

**RING POWER CORP (Continued)**

**A100335953**

Tank ID: 14  
Construction Category: I  
Construction Description: Double wall

Tank ID: 14  
Construction Category: P  
Construction Description: Level gauges/alarms

Tank ID: 15  
Construction Category: C  
Construction Description: Steel

Tank ID: 15  
Construction Category: I  
Construction Description: Double wall

Tank ID: 15  
Construction Category: P  
Construction Description: Level gauges/alarms

Tank ID: 9  
Construction Category: C  
Construction Description: Steel

Tank ID: 9  
Construction Category: P  
Construction Description: Level gauges/alarms

Tank ID: 9  
Construction Category: I  
Construction Description: Double wall

Tank ID: 9  
Construction Category: L  
Construction Description: Compartmented

Tank ID: 10  
Construction Category: C  
Construction Description: Steel

Tank ID: 10  
Construction Category: P  
Construction Description: Level gauges/alarms

Tank ID: 10  
Construction Category: I  
Construction Description: Double wall

Tank ID: 10  
Construction Category: L  
Construction Description: Compartmented

Tank ID: 13  
Construction Category: O  
Construction Description: Tight fill

Tank ID: 13

Map ID  
Direction  
Distance  
Elevation

MAP FINDINGS

Site

Database(s)

EDR ID Number  
EPA ID Number

**RING POWER CORP (Continued)**

**A100335953**

Construction Category: M  
Construction Description: Spill containment bucket

Tank ID: 13  
Construction Category: N  
Construction Description: Flow shut-Off

Tank ID: 14  
Construction Category: O  
Construction Description: Tight fill

Tank ID: 14  
Construction Category: M  
Construction Description: Spill containment bucket

Tank ID: 14  
Construction Category: N  
Construction Description: Flow shut-Off

Tank ID: 16  
Construction Category: C  
Construction Description: Steel

Tank ID: 16  
Construction Category: I  
Construction Description: Double wall

Tank ID: 17  
Construction Category: C  
Construction Description: Steel

Tank ID: 17  
Construction Category: I  
Construction Description: Double wall

Tank ID: 16  
Construction Category: X  
Construction Description: Concrete

Tank ID: 15  
Construction Category: N  
Construction Description: Flow shut-Off

Tank ID: 15  
Construction Category: O  
Construction Description: Tight fill

Tank ID: 17  
Construction Category: M  
Construction Description: Spill containment bucket

Tank ID: 17  
Construction Category: P  
Construction Description: Level gauges/alarms

Tank ID: 17  
Construction Category: N



Map ID  
Direction  
Distance  
Elevation

MAP FINDINGS

Site

Database(s)

EDR ID Number  
EPA ID Number

**RING POWER CORP (Continued)**

**A100335953**

Construction Description:	Flow shut-Off
Tank ID:	15
Construction Category:	M
Construction Description:	Spill containment bucket
Tank ID:	1
Construction Category:	C
Construction Description:	Steel
Tank ID:	2
Construction Category:	C
Construction Description:	Steel
Tank ID:	1
Construction Category:	K
Construction Description:	AST containment
Tank ID:	1
Construction Category:	P
Construction Description:	Level gauges/alarms
Tank ID:	2
Construction Category:	K
Construction Description:	AST containment
Tank ID:	2
Construction Category:	P
Construction Description:	Level gauges/alarms
Tank ID:	6
Construction Category:	C
Construction Description:	Steel
Tank ID:	6
Construction Category:	M
Construction Description:	Spill containment bucket
Tank ID:	6
Construction Category:	P
Construction Description:	Level gauges/alarms
Tank ID:	6
Construction Category:	O
Construction Description:	Tight fill
Tank ID:	6
Construction Category:	I
Construction Description:	Double wall
Tank ID:	1
Construction Category:	O
Construction Description:	Tight fill
Tank ID:	2
Construction Category:	O
Construction Description:	Tight fill

Map ID  
Direction  
Distance  
Elevation

MAP FINDINGS

Site

Database(s)

EDR ID Number  
EPA ID Number

**RING POWER CORP (Continued)**

**A100335953**

Tank ID: 9  
Tank Capacity: 10000  
Tank Location: ABOVEGROUND  
Tank Status: U  
Status Date: 09/01/2009  
Install Date: 9/1/2009  
Substance: O  
Content Description: New/Lube Oil  
Vessel Indicator: TANK  
DEP Contractor: P

Piping:

Tank ID: 1  
Piping Category: J  
Piping Description: Pressurized piping system

Tank ID: 2  
Piping Category: J  
Piping Description: Pressurized piping system

Tank ID: 6  
Piping Category: B  
Piping Description: Steel/galvanized metal

Tank ID: 6  
Piping Category: A  
Piping Description: Abv, no soil contact

Tank ID: 6  
Piping Category: I  
Piping Description: Suction piping system

Tank ID: 1  
Piping Category: K  
Piping Description: Dispenser liners

Tank ID: 2  
Piping Category: K  
Piping Description: Dispenser liners

Tank ID: 7  
Piping Category: A  
Piping Description: Abv, no soil contact

Tank ID: 8  
Piping Category: A  
Piping Description: Abv, no soil contact

Tank ID: 11  
Piping Category: B  
Piping Description: Steel/galvanized metal

Tank ID: 11  
Piping Category: A  
Piping Description: Abv, no soil contact

Tank ID: 12  
Piping Category: A

Map ID  
Direction  
Distance  
Elevation

MAP FINDINGS

Site

Database(s)

EDR ID Number  
EPA ID Number

**RING POWER CORP (Continued)**

**A100335953**

Piping Description: Abv, no soil contact

Tank ID: 12  
Piping Category: B  
Piping Description: Steel/galvanized metal

Tank ID: 13  
Piping Category: A  
Piping Description: Abv, no soil contact

Tank ID: 13  
Piping Category: B  
Piping Description: Steel/galvanized metal

Tank ID: 14  
Piping Category: A  
Piping Description: Abv, no soil contact

Tank ID: 14  
Piping Category: B  
Piping Description: Steel/galvanized metal

Tank ID: 15  
Piping Category: A  
Piping Description: Abv, no soil contact

Tank ID: 15  
Piping Category: B  
Piping Description: Steel/galvanized metal

Tank ID: 16  
Piping Category: B  
Piping Description: Steel/galvanized metal

Tank ID: 16  
Piping Category: A  
Piping Description: Abv, no soil contact

Tank ID: 9  
Piping Category: B  
Piping Description: Steel/galvanized metal

Tank ID: 9  
Piping Category: A  
Piping Description: Abv, no soil contact

Tank ID: 10  
Piping Category: B  
Piping Description: Steel/galvanized metal

Tank ID: 10  
Piping Category: A  
Piping Description: Abv, no soil contact

Tank ID: 17  
Piping Category: A  
Piping Description: Abv, no soil contact

Map ID  
Direction  
Distance  
Elevation

MAP FINDINGS

Site

Database(s)

EDR ID Number  
EPA ID Number

**RING POWER CORP (Continued)**

**A100335953**

Tank ID:	17
Piping Category:	B
Piping Description:	Steel/galvanized metal
Tank ID:	1
Piping Category:	A
Piping Description:	Abv, no soil contact
Tank ID:	1
Piping Category:	B
Piping Description:	Steel/galvanized metal
Tank ID:	2
Piping Category:	A
Piping Description:	Abv, no soil contact
Tank ID:	2
Piping Category:	B
Piping Description:	Steel/galvanized metal
Monitoring:	
Tank ID:	1
Petro Monitoring Category:	4
Monitoring Description:	Visual inspect dispenser liners
Tank ID:	1
Petro Monitoring Category:	Q
Monitoring Description:	Visual inspection of ASTs
Tank ID:	2
Petro Monitoring Category:	Q
Monitoring Description:	Visual inspection of ASTs
Tank ID:	15
Petro Monitoring Category:	1
Monitoring Description:	Continuous electronic sensing
Tank ID:	14
Petro Monitoring Category:	1
Monitoring Description:	Continuous electronic sensing
Tank ID:	13
Petro Monitoring Category:	1
Monitoring Description:	Continuous electronic sensing
Tank ID:	17
Petro Monitoring Category:	1
Monitoring Description:	Continuous electronic sensing
Tank ID:	2
Petro Monitoring Category:	4
Monitoring Description:	Visual inspect dispenser liners
Tank ID:	6
Petro Monitoring Category:	F
Monitoring Description:	Monitor dbl wall tank space

Map ID  
Direction  
Distance  
Elevation

MAP FINDINGS

Site

Database(s)

EDR ID Number  
EPA ID Number

**RING POWER CORP (Continued)**

**A100335953**

Tank ID:	6
Petro Monitoring Category:	Q
Monitoring Description:	Visual inspection of ASTs
Tank ID:	7
Petro Monitoring Category:	F
Monitoring Description:	Monitor dbl wall tank space
Tank ID:	7
Petro Monitoring Category:	1
Monitoring Description:	Continuous electronic sensing
Tank ID:	7
Petro Monitoring Category:	Q
Monitoring Description:	Visual inspection of ASTs
Tank ID:	8
Petro Monitoring Category:	F
Monitoring Description:	Monitor dbl wall tank space
Tank ID:	8
Petro Monitoring Category:	1
Monitoring Description:	Continuous electronic sensing
Tank ID:	8
Petro Monitoring Category:	Q
Monitoring Description:	Visual inspection of ASTs
Tank ID:	11
Petro Monitoring Category:	F
Monitoring Description:	Monitor dbl wall tank space
Tank ID:	11
Petro Monitoring Category:	Q
Monitoring Description:	Visual inspection of ASTs
Tank ID:	12
Petro Monitoring Category:	Q
Monitoring Description:	Visual inspection of ASTs
Tank ID:	12
Petro Monitoring Category:	F
Monitoring Description:	Monitor dbl wall tank space
Tank ID:	13
Petro Monitoring Category:	Q
Monitoring Description:	Visual inspection of ASTs
Tank ID:	13
Petro Monitoring Category:	F
Monitoring Description:	Monitor dbl wall tank space
Tank ID:	14
Petro Monitoring Category:	Q
Monitoring Description:	Visual inspection of ASTs
Tank ID:	14

Map ID  
Direction  
Distance  
Elevation

MAP FINDINGS

Site

Database(s)

EDR ID Number  
EPA ID Number

**RING POWER CORP (Continued)**

**A100335953**

Petro Monitoring Category: F  
Monitoring Description: Monitor dbl wall tank space

Tank ID: 15  
Petro Monitoring Category: Q  
Monitoring Description: Visual inspection of ASTs

Tank ID: 15  
Petro Monitoring Category: F  
Monitoring Description: Monitor dbl wall tank space

Tank ID: 9  
Petro Monitoring Category: F  
Monitoring Description: Monitor dbl wall tank space

Tank ID: 9  
Petro Monitoring Category: Q  
Monitoring Description: Visual inspection of ASTs

Tank ID: 10  
Petro Monitoring Category: Q  
Monitoring Description: Visual inspection of ASTs

Tank ID: 10  
Petro Monitoring Category: F  
Monitoring Description: Monitor dbl wall tank space

Tank ID: 16  
Petro Monitoring Category: Q  
Monitoring Description: Visual inspection of ASTs

Tank ID: 17  
Petro Monitoring Category: Q  
Monitoring Description: Visual inspection of ASTs

Tank ID: 17  
Petro Monitoring Category: F  
Monitoring Description: Monitor dbl wall tank space

Tank ID: 16  
Petro Monitoring Category: M  
Monitoring Description: Manual tank gauging - USTs

Tank ID: 1  
Petro Monitoring Category: H  
Monitoring Description: Mechanical line leak detector

Tank ID: 2  
Petro Monitoring Category: H  
Monitoring Description: Mechanical line leak detector

**Owner:**

Owner ID: 55887  
Owner Name: RING POWER CORP  
Owner Address: 500 WORLD COMMERCE PKWY  
Owner Address 2: ATTN: BRIAN BROWN  
Owner City,State,Zip: SAINT AUGUSTINE, FL 32092

MAP FINDINGS

**RING POWER CORP (Continued)**

**A100335953**

Owner Contact: BRIAN BROWN | APRIL RADO | BRIDGET LINDSEY-AP  
Owner Phone: 9044941417

Construction:

Tank ID: 7  
Construction Category: C  
Construction Description: Steel

Tank ID: 7  
Construction Category: I  
Construction Description: Double wall

Tank ID: 7  
Construction Category: M  
Construction Description: Spill containment bucket

Tank ID: 8  
Construction Category: C  
Construction Description: Steel

Tank ID: 8  
Construction Category: I  
Construction Description: Double wall

Tank ID: 8  
Construction Category: M  
Construction Description: Spill containment bucket

Tank ID: 11  
Construction Category: C  
Construction Description: Steel

Tank ID: 11  
Construction Category: P  
Construction Description: Level gauges/alarms

Tank ID: 11  
Construction Category: I  
Construction Description: Double wall

Tank ID: 11  
Construction Category: L  
Construction Description: Compartmented

Tank ID: 12  
Construction Category: C  
Construction Description: Steel

Tank ID: 12  
Construction Category: I  
Construction Description: Double wall

Tank ID: 12  
Construction Category: P  
Construction Description: Level gauges/alarms

Tank ID: 12

Map ID  
Direction  
Distance  
Elevation

MAP FINDINGS

Site

Database(s)

EDR ID Number  
EPA ID Number

**RING POWER CORP (Continued)**

**A100335953**

Construction Category: L  
Construction Description: Compartmented

Tank ID: 13  
Construction Category: C  
Construction Description: Steel

Tank ID: 13  
Construction Category: P  
Construction Description: Level gauges/alarms

Tank ID: 13  
Construction Category: I  
Construction Description: Double wall

Tank ID: 14  
Construction Category: C  
Construction Description: Steel

Tank ID: 14  
Construction Category: I  
Construction Description: Double wall

Tank ID: 14  
Construction Category: P  
Construction Description: Level gauges/alarms

Tank ID: 15  
Construction Category: C  
Construction Description: Steel

Tank ID: 15  
Construction Category: I  
Construction Description: Double wall

Tank ID: 15  
Construction Category: P  
Construction Description: Level gauges/alarms

Tank ID: 9  
Construction Category: C  
Construction Description: Steel

Tank ID: 9  
Construction Category: P  
Construction Description: Level gauges/alarms

Tank ID: 9  
Construction Category: I  
Construction Description: Double wall

Tank ID: 9  
Construction Category: L  
Construction Description: Compartmented

Tank ID: 10  
Construction Category: C



Map ID  
Direction  
Distance  
Elevation

MAP FINDINGS

Site

Database(s)

EDR ID Number  
EPA ID Number

**RING POWER CORP (Continued)**

**A100335953**

Construction Description:	Steel
Tank ID:	10
Construction Category:	P
Construction Description:	Level gauges/alarms
Tank ID:	10
Construction Category:	I
Construction Description:	Double wall
Tank ID:	10
Construction Category:	L
Construction Description:	Compartmented
Tank ID:	13
Construction Category:	O
Construction Description:	Tight fill
Tank ID:	13
Construction Category:	M
Construction Description:	Spill containment bucket
Tank ID:	13
Construction Category:	N
Construction Description:	Flow shut-Off
Tank ID:	14
Construction Category:	O
Construction Description:	Tight fill
Tank ID:	14
Construction Category:	M
Construction Description:	Spill containment bucket
Tank ID:	14
Construction Category:	N
Construction Description:	Flow shut-Off
Tank ID:	16
Construction Category:	C
Construction Description:	Steel
Tank ID:	16
Construction Category:	I
Construction Description:	Double wall
Tank ID:	17
Construction Category:	C
Construction Description:	Steel
Tank ID:	17
Construction Category:	I
Construction Description:	Double wall
Tank ID:	16
Construction Category:	X
Construction Description:	Concrete

Map ID  
Direction  
Distance  
Elevation

MAP FINDINGS

Site

Database(s)

EDR ID Number  
EPA ID Number

**RING POWER CORP (Continued)**

**A100335953**

Tank ID: 15  
Construction Category: N  
Construction Description: Flow shut-Off

Tank ID: 15  
Construction Category: O  
Construction Description: Tight fill

Tank ID: 17  
Construction Category: M  
Construction Description: Spill containment bucket

Tank ID: 17  
Construction Category: P  
Construction Description: Level gauges/alarms

Tank ID: 17  
Construction Category: N  
Construction Description: Flow shut-Off

Tank ID: 15  
Construction Category: M  
Construction Description: Spill containment bucket

Tank ID: 1  
Construction Category: C  
Construction Description: Steel

Tank ID: 2  
Construction Category: C  
Construction Description: Steel

Tank ID: 1  
Construction Category: K  
Construction Description: AST containment

Tank ID: 1  
Construction Category: P  
Construction Description: Level gauges/alarms

Tank ID: 2  
Construction Category: K  
Construction Description: AST containment

Tank ID: 2  
Construction Category: P  
Construction Description: Level gauges/alarms

Tank ID: 6  
Construction Category: C  
Construction Description: Steel

Tank ID: 6  
Construction Category: M  
Construction Description: Spill containment bucket

Tank ID: 6

Map ID  
Direction  
Distance  
Elevation

MAP FINDINGS

Site

Database(s)

EDR ID Number  
EPA ID Number

**RING POWER CORP (Continued)**

**A100335953**

Construction Category: P  
Construction Description: Level gauges/alarms

Tank ID: 6  
Construction Category: O  
Construction Description: Tight fill

Tank ID: 6  
Construction Category: I  
Construction Description: Double wall

Tank ID: 1  
Construction Category: O  
Construction Description: Tight fill

Tank ID: 2  
Construction Category: O  
Construction Description: Tight fill

Tank ID: 15  
Tank Capacity: 4000  
Tank Location: ABOVEGROUND  
Tank Status: U  
Status Date: 09/01/2009  
Install Date: 9/1/2009  
Substance: G  
Content Description: Emerg Generator Diesel  
Vessel Indicator: TANK  
DEP Contractor: P

Piping:  
Tank ID: 1  
Piping Category: J  
Piping Description: Pressurized piping system

Tank ID: 2  
Piping Category: J  
Piping Description: Pressurized piping system

Tank ID: 6  
Piping Category: B  
Piping Description: Steel/galvanized metal

Tank ID: 6  
Piping Category: A  
Piping Description: Abv, no soil contact

Tank ID: 6  
Piping Category: I  
Piping Description: Suction piping system

Tank ID: 1  
Piping Category: K  
Piping Description: Dispenser liners

Tank ID: 2  
Piping Category: K

Map ID  
Direction  
Distance  
Elevation

MAP FINDINGS

Site

Database(s)

EDR ID Number  
EPA ID Number

**RING POWER CORP (Continued)**

**A100335953**

Piping Description:	Dispenser liners
Tank ID:	7
Piping Category:	A
Piping Description:	Abv, no soil contact
Tank ID:	8
Piping Category:	A
Piping Description:	Abv, no soil contact
Tank ID:	11
Piping Category:	B
Piping Description:	Steel/galvanized metal
Tank ID:	11
Piping Category:	A
Piping Description:	Abv, no soil contact
Tank ID:	12
Piping Category:	A
Piping Description:	Abv, no soil contact
Tank ID:	12
Piping Category:	B
Piping Description:	Steel/galvanized metal
Tank ID:	13
Piping Category:	A
Piping Description:	Abv, no soil contact
Tank ID:	13
Piping Category:	B
Piping Description:	Steel/galvanized metal
Tank ID:	14
Piping Category:	A
Piping Description:	Abv, no soil contact
Tank ID:	14
Piping Category:	B
Piping Description:	Steel/galvanized metal
Tank ID:	15
Piping Category:	A
Piping Description:	Abv, no soil contact
Tank ID:	15
Piping Category:	B
Piping Description:	Steel/galvanized metal
Tank ID:	16
Piping Category:	B
Piping Description:	Steel/galvanized metal
Tank ID:	16
Piping Category:	A
Piping Description:	Abv, no soil contact

Map ID  
Direction  
Distance  
Elevation

MAP FINDINGS

Site

Database(s)

EDR ID Number  
EPA ID Number

**RING POWER CORP (Continued)**

**A100335953**

Tank ID: 9  
Piping Category: B  
Piping Description: Steel/galvanized metal

Tank ID: 9  
Piping Category: A  
Piping Description: Abv, no soil contact

Tank ID: 10  
Piping Category: B  
Piping Description: Steel/galvanized metal

Tank ID: 10  
Piping Category: A  
Piping Description: Abv, no soil contact

Tank ID: 17  
Piping Category: A  
Piping Description: Abv, no soil contact

Tank ID: 17  
Piping Category: B  
Piping Description: Steel/galvanized metal

Tank ID: 1  
Piping Category: A  
Piping Description: Abv, no soil contact

Tank ID: 1  
Piping Category: B  
Piping Description: Steel/galvanized metal

Tank ID: 2  
Piping Category: A  
Piping Description: Abv, no soil contact

Tank ID: 2  
Piping Category: B  
Piping Description: Steel/galvanized metal

**Monitoring:**

Tank ID: 1  
Petro Monitoring Category: 4  
Monitoring Description: Visual inspect dispenser liners

Tank ID: 1  
Petro Monitoring Category: Q  
Monitoring Description: Visual inspection of ASTs

Tank ID: 2  
Petro Monitoring Category: Q  
Monitoring Description: Visual inspection of ASTs

Tank ID: 15  
Petro Monitoring Category: 1  
Monitoring Description: Continuous electronic sensing

Map ID  
Direction  
Distance  
Elevation

MAP FINDINGS

Site

Database(s)

EDR ID Number  
EPA ID Number

**RING POWER CORP (Continued)**

**A100335953**

Tank ID:	14
Petro Monitoring Category:	1
Monitoring Description:	Continuous electronic sensing
Tank ID:	13
Petro Monitoring Category:	1
Monitoring Description:	Continuous electronic sensing
Tank ID:	17
Petro Monitoring Category:	1
Monitoring Description:	Continuous electronic sensing
Tank ID:	2
Petro Monitoring Category:	4
Monitoring Description:	Visual inspect dispenser liners
Tank ID:	6
Petro Monitoring Category:	F
Monitoring Description:	Monitor dbl wall tank space
Tank ID:	6
Petro Monitoring Category:	Q
Monitoring Description:	Visual inspection of ASTs
Tank ID:	7
Petro Monitoring Category:	F
Monitoring Description:	Monitor dbl wall tank space
Tank ID:	7
Petro Monitoring Category:	1
Monitoring Description:	Continuous electronic sensing
Tank ID:	7
Petro Monitoring Category:	Q
Monitoring Description:	Visual inspection of ASTs
Tank ID:	8
Petro Monitoring Category:	F
Monitoring Description:	Monitor dbl wall tank space
Tank ID:	8
Petro Monitoring Category:	1
Monitoring Description:	Continuous electronic sensing
Tank ID:	8
Petro Monitoring Category:	Q
Monitoring Description:	Visual inspection of ASTs
Tank ID:	11
Petro Monitoring Category:	F
Monitoring Description:	Monitor dbl wall tank space
Tank ID:	11
Petro Monitoring Category:	Q
Monitoring Description:	Visual inspection of ASTs
Tank ID:	12

Map ID  
Direction  
Distance  
Elevation

MAP FINDINGS

Site

Database(s)

EDR ID Number  
EPA ID Number

**RING POWER CORP (Continued)**

**A100335953**

Petro Monitoring Category:	Q
Monitoring Description:	Visual inspection of ASTs
Tank ID:	12
Petro Monitoring Category:	F
Monitoring Description:	Monitor dbl wall tank space
Tank ID:	13
Petro Monitoring Category:	Q
Monitoring Description:	Visual inspection of ASTs
Tank ID:	13
Petro Monitoring Category:	F
Monitoring Description:	Monitor dbl wall tank space
Tank ID:	14
Petro Monitoring Category:	Q
Monitoring Description:	Visual inspection of ASTs
Tank ID:	14
Petro Monitoring Category:	F
Monitoring Description:	Monitor dbl wall tank space
Tank ID:	15
Petro Monitoring Category:	Q
Monitoring Description:	Visual inspection of ASTs
Tank ID:	15
Petro Monitoring Category:	F
Monitoring Description:	Monitor dbl wall tank space
Tank ID:	9
Petro Monitoring Category:	F
Monitoring Description:	Monitor dbl wall tank space
Tank ID:	9
Petro Monitoring Category:	Q
Monitoring Description:	Visual inspection of ASTs
Tank ID:	10
Petro Monitoring Category:	Q
Monitoring Description:	Visual inspection of ASTs
Tank ID:	10
Petro Monitoring Category:	F
Monitoring Description:	Monitor dbl wall tank space
Tank ID:	16
Petro Monitoring Category:	Q
Monitoring Description:	Visual inspection of ASTs
Tank ID:	17
Petro Monitoring Category:	Q
Monitoring Description:	Visual inspection of ASTs
Tank ID:	17
Petro Monitoring Category:	F

Map ID  
Direction  
Distance  
Elevation

MAP FINDINGS

Site

Database(s)

EDR ID Number  
EPA ID Number

**RING POWER CORP (Continued)**

**A100335953**

Monitoring Description: Monitor dbl wall tank space

Tank ID: 16  
Petro Monitoring Category: M  
Monitoring Description: Manual tank gauging - USTs

Tank ID: 1  
Petro Monitoring Category: H  
Monitoring Description: Mechanical line leak detector

Tank ID: 2  
Petro Monitoring Category: H  
Monitoring Description: Mechanical line leak detector

Owner:  
Owner ID: 55887  
Owner Name: RING POWER CORP  
Owner Address: 500 WORLD COMMERCE PKWY  
Owner Address 2: ATTN: BRIAN BROWN  
Owner City,State,Zip: SAINT AUGUSTINE, FL 32092  
Owner Contact: BRIAN BROWN | APRIL RADO | BRIDGET LINDSEY-AP  
Owner Phone: 9044941417

Construction:

Tank ID: 7  
Construction Category: C  
Construction Description: Steel

Tank ID: 7  
Construction Category: I  
Construction Description: Double wall

Tank ID: 7  
Construction Category: M  
Construction Description: Spill containment bucket

Tank ID: 8  
Construction Category: C  
Construction Description: Steel

Tank ID: 8  
Construction Category: I  
Construction Description: Double wall

Tank ID: 8  
Construction Category: M  
Construction Description: Spill containment bucket

Tank ID: 11  
Construction Category: C  
Construction Description: Steel

Tank ID: 11  
Construction Category: P  
Construction Description: Level gauges/alarms



Map ID  
Direction  
Distance  
Elevation

MAP FINDINGS

Site

Database(s)

EDR ID Number  
EPA ID Number

**RING POWER CORP (Continued)**

**A100335953**

Tank ID: 11  
Construction Category: I  
Construction Description: Double wall

Tank ID: 11  
Construction Category: L  
Construction Description: Compartmented

Tank ID: 12  
Construction Category: C  
Construction Description: Steel

Tank ID: 12  
Construction Category: I  
Construction Description: Double wall

Tank ID: 12  
Construction Category: P  
Construction Description: Level gauges/alarms

Tank ID: 12  
Construction Category: L  
Construction Description: Compartmented

Tank ID: 13  
Construction Category: C  
Construction Description: Steel

Tank ID: 13  
Construction Category: P  
Construction Description: Level gauges/alarms

Tank ID: 13  
Construction Category: I  
Construction Description: Double wall

Tank ID: 14  
Construction Category: C  
Construction Description: Steel

Tank ID: 14  
Construction Category: I  
Construction Description: Double wall

Tank ID: 14  
Construction Category: P  
Construction Description: Level gauges/alarms

Tank ID: 15  
Construction Category: C  
Construction Description: Steel

Tank ID: 15  
Construction Category: I  
Construction Description: Double wall

Tank ID: 15

Map ID  
Direction  
Distance  
Elevation

MAP FINDINGS

Site

Database(s)

EDR ID Number  
EPA ID Number

**RING POWER CORP (Continued)**

**A100335953**

Construction Category: P  
Construction Description: Level gauges/alarms

Tank ID: 9  
Construction Category: C  
Construction Description: Steel

Tank ID: 9  
Construction Category: P  
Construction Description: Level gauges/alarms

Tank ID: 9  
Construction Category: I  
Construction Description: Double wall

Tank ID: 9  
Construction Category: L  
Construction Description: Compartmented

Tank ID: 10  
Construction Category: C  
Construction Description: Steel

Tank ID: 10  
Construction Category: P  
Construction Description: Level gauges/alarms

Tank ID: 10  
Construction Category: I  
Construction Description: Double wall

Tank ID: 10  
Construction Category: L  
Construction Description: Compartmented

Tank ID: 13  
Construction Category: O  
Construction Description: Tight fill

Tank ID: 13  
Construction Category: M  
Construction Description: Spill containment bucket

Tank ID: 13  
Construction Category: N  
Construction Description: Flow shut-Off

Tank ID: 14  
Construction Category: O  
Construction Description: Tight fill

Tank ID: 14  
Construction Category: M  
Construction Description: Spill containment bucket

Tank ID: 14  
Construction Category: N

Map ID  
Direction  
Distance  
Elevation

MAP FINDINGS

Site

Database(s)

EDR ID Number  
EPA ID Number

**RING POWER CORP (Continued)**

**A100335953**

Construction Description: Flow shut-Off

Tank ID: 16  
Construction Category: C  
Construction Description: Steel

Tank ID: 16  
Construction Category: I  
Construction Description: Double wall

Tank ID: 17  
Construction Category: C  
Construction Description: Steel

Tank ID: 17  
Construction Category: I  
Construction Description: Double wall

Tank ID: 16  
Construction Category: X  
Construction Description: Concrete

Tank ID: 15  
Construction Category: N  
Construction Description: Flow shut-Off

Tank ID: 15  
Construction Category: O  
Construction Description: Tight fill

Tank ID: 17  
Construction Category: M  
Construction Description: Spill containment bucket

Tank ID: 17  
Construction Category: P  
Construction Description: Level gauges/alarms

Tank ID: 17  
Construction Category: N  
Construction Description: Flow shut-Off

Tank ID: 15  
Construction Category: M  
Construction Description: Spill containment bucket

Tank ID: 1  
Construction Category: C  
Construction Description: Steel

Tank ID: 2  
Construction Category: C  
Construction Description: Steel

Tank ID: 1  
Construction Category: K  
Construction Description: AST containment

Map ID  
Direction  
Distance  
Elevation

MAP FINDINGS

Site

Database(s)

EDR ID Number  
EPA ID Number

**RING POWER CORP (Continued)**

**A100335953**

Tank ID: 1  
Construction Category: P  
Construction Description: Level gauges/alarms

Tank ID: 2  
Construction Category: K  
Construction Description: AST containment

Tank ID: 2  
Construction Category: P  
Construction Description: Level gauges/alarms

Tank ID: 6  
Construction Category: C  
Construction Description: Steel

Tank ID: 6  
Construction Category: M  
Construction Description: Spill containment bucket

Tank ID: 6  
Construction Category: P  
Construction Description: Level gauges/alarms

Tank ID: 6  
Construction Category: O  
Construction Description: Tight fill

Tank ID: 6  
Construction Category: I  
Construction Description: Double wall

Tank ID: 1  
Construction Category: O  
Construction Description: Tight fill

Tank ID: 2  
Construction Category: O  
Construction Description: Tight fill

Tank ID: 14  
Tank Capacity: 10000  
Tank Location: ABOVEGROUND  
Tank Status: U  
Status Date: 09/01/2009  
Install Date: 9/1/2009  
Substance: D  
Content Description: Vehicular Diesel  
Vessel Indicator: TANK  
DEP Contractor: P

Piping:  
Tank ID: 1  
Piping Category: J  
Piping Description: Pressurized piping system

Tank ID: 2

Map ID  
Direction  
Distance  
Elevation

MAP FINDINGS

Site

Database(s)

EDR ID Number  
EPA ID Number

**RING POWER CORP (Continued)**

**A100335953**

Piping Category: J  
Piping Description: Pressurized piping system

Tank ID: 6  
Piping Category: B  
Piping Description: Steel/galvanized metal

Tank ID: 6  
Piping Category: A  
Piping Description: Abv, no soil contact

Tank ID: 6  
Piping Category: I  
Piping Description: Suction piping system

Tank ID: 1  
Piping Category: K  
Piping Description: Dispenser liners

Tank ID: 2  
Piping Category: K  
Piping Description: Dispenser liners

Tank ID: 7  
Piping Category: A  
Piping Description: Abv, no soil contact

Tank ID: 8  
Piping Category: A  
Piping Description: Abv, no soil contact

Tank ID: 11  
Piping Category: B  
Piping Description: Steel/galvanized metal

Tank ID: 11  
Piping Category: A  
Piping Description: Abv, no soil contact

Tank ID: 12  
Piping Category: A  
Piping Description: Abv, no soil contact

Tank ID: 12  
Piping Category: B  
Piping Description: Steel/galvanized metal

Tank ID: 13  
Piping Category: A  
Piping Description: Abv, no soil contact

Tank ID: 13  
Piping Category: B  
Piping Description: Steel/galvanized metal

Tank ID: 14  
Piping Category: A

Map ID  
Direction  
Distance  
Elevation

MAP FINDINGS

Site

Database(s)

EDR ID Number  
EPA ID Number

**RING POWER CORP (Continued)**

**A100335953**

Piping Description:	Abv, no soil contact
Tank ID:	14
Piping Category:	B
Piping Description:	Steel/galvanized metal
Tank ID:	15
Piping Category:	A
Piping Description:	Abv, no soil contact
Tank ID:	15
Piping Category:	B
Piping Description:	Steel/galvanized metal
Tank ID:	16
Piping Category:	B
Piping Description:	Steel/galvanized metal
Tank ID:	16
Piping Category:	A
Piping Description:	Abv, no soil contact
Tank ID:	9
Piping Category:	B
Piping Description:	Steel/galvanized metal
Tank ID:	9
Piping Category:	A
Piping Description:	Abv, no soil contact
Tank ID:	10
Piping Category:	B
Piping Description:	Steel/galvanized metal
Tank ID:	10
Piping Category:	A
Piping Description:	Abv, no soil contact
Tank ID:	17
Piping Category:	A
Piping Description:	Abv, no soil contact
Tank ID:	17
Piping Category:	B
Piping Description:	Steel/galvanized metal
Tank ID:	1
Piping Category:	A
Piping Description:	Abv, no soil contact
Tank ID:	1
Piping Category:	B
Piping Description:	Steel/galvanized metal
Tank ID:	2
Piping Category:	A
Piping Description:	Abv, no soil contact

Map ID  
Direction  
Distance  
Elevation

MAP FINDINGS

Site

Database(s)

EDR ID Number  
EPA ID Number

**RING POWER CORP (Continued)**

**A100335953**

Tank ID:	2
Piping Category:	B
Piping Description:	Steel/galvanized metal
Monitoring:	
Tank ID:	1
Petro Monitoring Category:	4
Monitoring Description:	Visual inspect dispenser liners
Tank ID:	1
Petro Monitoring Category:	Q
Monitoring Description:	Visual inspection of ASTs
Tank ID:	2
Petro Monitoring Category:	Q
Monitoring Description:	Visual inspection of ASTs
Tank ID:	15
Petro Monitoring Category:	1
Monitoring Description:	Continuous electronic sensing
Tank ID:	14
Petro Monitoring Category:	1
Monitoring Description:	Continuous electronic sensing
Tank ID:	13
Petro Monitoring Category:	1
Monitoring Description:	Continuous electronic sensing
Tank ID:	17
Petro Monitoring Category:	1
Monitoring Description:	Continuous electronic sensing
Tank ID:	2
Petro Monitoring Category:	4
Monitoring Description:	Visual inspect dispenser liners
Tank ID:	6
Petro Monitoring Category:	F
Monitoring Description:	Monitor dbl wall tank space
Tank ID:	6
Petro Monitoring Category:	Q
Monitoring Description:	Visual inspection of ASTs
Tank ID:	7
Petro Monitoring Category:	F
Monitoring Description:	Monitor dbl wall tank space
Tank ID:	7
Petro Monitoring Category:	1
Monitoring Description:	Continuous electronic sensing
Tank ID:	7
Petro Monitoring Category:	Q
Monitoring Description:	Visual inspection of ASTs

Map ID  
Direction  
Distance  
Elevation

MAP FINDINGS

Site

Database(s)

EDR ID Number  
EPA ID Number

**RING POWER CORP (Continued)**

**A100335953**

Tank ID: 8  
Petro Monitoring Category: F  
Monitoring Description: Monitor dbl wall tank space

Tank ID: 8  
Petro Monitoring Category: 1  
Monitoring Description: Continuous electronic sensing

Tank ID: 8  
Petro Monitoring Category: Q  
Monitoring Description: Visual inspection of ASTs

Tank ID: 11  
Petro Monitoring Category: F  
Monitoring Description: Monitor dbl wall tank space

Tank ID: 11  
Petro Monitoring Category: Q  
Monitoring Description: Visual inspection of ASTs

Tank ID: 12  
Petro Monitoring Category: Q  
Monitoring Description: Visual inspection of ASTs

Tank ID: 12  
Petro Monitoring Category: F  
Monitoring Description: Monitor dbl wall tank space

Tank ID: 13  
Petro Monitoring Category: Q  
Monitoring Description: Visual inspection of ASTs

Tank ID: 13  
Petro Monitoring Category: F  
Monitoring Description: Monitor dbl wall tank space

Tank ID: 14  
Petro Monitoring Category: Q  
Monitoring Description: Visual inspection of ASTs

Tank ID: 14  
Petro Monitoring Category: F  
Monitoring Description: Monitor dbl wall tank space

Tank ID: 15  
Petro Monitoring Category: Q  
Monitoring Description: Visual inspection of ASTs

Tank ID: 15  
Petro Monitoring Category: F  
Monitoring Description: Monitor dbl wall tank space

Tank ID: 9  
Petro Monitoring Category: F  
Monitoring Description: Monitor dbl wall tank space

Tank ID: 9



Map ID  
Direction  
Distance  
Elevation

MAP FINDINGS

Site

Database(s)

EDR ID Number  
EPA ID Number

**RING POWER CORP (Continued)**

**A100335953**

Petro Monitoring Category: Q  
Monitoring Description: Visual inspection of ASTs

Tank ID: 10  
Petro Monitoring Category: Q  
Monitoring Description: Visual inspection of ASTs

Tank ID: 10  
Petro Monitoring Category: F  
Monitoring Description: Monitor dbl wall tank space

Tank ID: 16  
Petro Monitoring Category: Q  
Monitoring Description: Visual inspection of ASTs

Tank ID: 17  
Petro Monitoring Category: Q  
Monitoring Description: Visual inspection of ASTs

Tank ID: 17  
Petro Monitoring Category: F  
Monitoring Description: Monitor dbl wall tank space

Tank ID: 16  
Petro Monitoring Category: M  
Monitoring Description: Manual tank gauging - USTs

Tank ID: 1  
Petro Monitoring Category: H  
Monitoring Description: Mechanical line leak detector

Tank ID: 2  
Petro Monitoring Category: H  
Monitoring Description: Mechanical line leak detector

**Owner:**

Owner ID: 55887  
Owner Name: RING POWER CORP  
Owner Address: 500 WORLD COMMERCE PKWY  
Owner Address 2: ATTN: BRIAN BROWN  
Owner City,State,Zip: SAINT AUGUSTINE, FL 32092  
Owner Contact: BRIAN BROWN | APRIL RADO | BRIDGET LINDSEY-AP  
Owner Phone: 9044941417

**Construction:**

Tank ID: 7  
Construction Category: C  
Construction Description: Steel

Tank ID: 7  
Construction Category: I  
Construction Description: Double wall

Tank ID: 7  
Construction Category: M  
Construction Description: Spill containment bucket

Map ID  
Direction  
Distance  
Elevation

MAP FINDINGS

Site

Database(s)

EDR ID Number  
EPA ID Number

**RING POWER CORP (Continued)**

**A100335953**

Tank ID: 8  
Construction Category: C  
Construction Description: Steel

Tank ID: 8  
Construction Category: I  
Construction Description: Double wall

Tank ID: 8  
Construction Category: M  
Construction Description: Spill containment bucket

Tank ID: 11  
Construction Category: C  
Construction Description: Steel

Tank ID: 11  
Construction Category: P  
Construction Description: Level gauges/alarms

Tank ID: 11  
Construction Category: I  
Construction Description: Double wall

Tank ID: 11  
Construction Category: L  
Construction Description: Compartmented

Tank ID: 12  
Construction Category: C  
Construction Description: Steel

Tank ID: 12  
Construction Category: I  
Construction Description: Double wall

Tank ID: 12  
Construction Category: P  
Construction Description: Level gauges/alarms

Tank ID: 12  
Construction Category: L  
Construction Description: Compartmented

Tank ID: 13  
Construction Category: C  
Construction Description: Steel

Tank ID: 13  
Construction Category: P  
Construction Description: Level gauges/alarms

Tank ID: 13  
Construction Category: I  
Construction Description: Double wall

Tank ID: 14

Map ID  
Direction  
Distance  
Elevation

MAP FINDINGS

Site

Database(s)

EDR ID Number  
EPA ID Number

**RING POWER CORP (Continued)**

**A100335953**

Construction Category: C  
Construction Description: Steel

Tank ID: 14  
Construction Category: I  
Construction Description: Double wall

Tank ID: 14  
Construction Category: P  
Construction Description: Level gauges/alarms

Tank ID: 15  
Construction Category: C  
Construction Description: Steel

Tank ID: 15  
Construction Category: I  
Construction Description: Double wall

Tank ID: 15  
Construction Category: P  
Construction Description: Level gauges/alarms

Tank ID: 9  
Construction Category: C  
Construction Description: Steel

Tank ID: 9  
Construction Category: P  
Construction Description: Level gauges/alarms

Tank ID: 9  
Construction Category: I  
Construction Description: Double wall

Tank ID: 9  
Construction Category: L  
Construction Description: Compartmented

Tank ID: 10  
Construction Category: C  
Construction Description: Steel

Tank ID: 10  
Construction Category: P  
Construction Description: Level gauges/alarms

Tank ID: 10  
Construction Category: I  
Construction Description: Double wall

Tank ID: 10  
Construction Category: L  
Construction Description: Compartmented

Tank ID: 13  
Construction Category: O

Map ID  
Direction  
Distance  
Elevation

MAP FINDINGS

Site

Database(s)

EDR ID Number  
EPA ID Number

**RING POWER CORP (Continued)**

**A100335953**

Construction Description:	Tight fill
Tank ID:	13
Construction Category:	M
Construction Description:	Spill containment bucket
Tank ID:	13
Construction Category:	N
Construction Description:	Flow shut-Off
Tank ID:	14
Construction Category:	O
Construction Description:	Tight fill
Tank ID:	14
Construction Category:	M
Construction Description:	Spill containment bucket
Tank ID:	14
Construction Category:	N
Construction Description:	Flow shut-Off
Tank ID:	16
Construction Category:	C
Construction Description:	Steel
Tank ID:	16
Construction Category:	I
Construction Description:	Double wall
Tank ID:	17
Construction Category:	C
Construction Description:	Steel
Tank ID:	17
Construction Category:	I
Construction Description:	Double wall
Tank ID:	16
Construction Category:	X
Construction Description:	Concrete
Tank ID:	15
Construction Category:	N
Construction Description:	Flow shut-Off
Tank ID:	15
Construction Category:	O
Construction Description:	Tight fill
Tank ID:	17
Construction Category:	M
Construction Description:	Spill containment bucket
Tank ID:	17
Construction Category:	P
Construction Description:	Level gauges/alarms

Map ID  
Direction  
Distance  
Elevation

MAP FINDINGS

Site

Database(s)

EDR ID Number  
EPA ID Number

**RING POWER CORP (Continued)**

**A100335953**

Tank ID: 17  
Construction Category: N  
Construction Description: Flow shut-Off

Tank ID: 15  
Construction Category: M  
Construction Description: Spill containment bucket

Tank ID: 1  
Construction Category: C  
Construction Description: Steel

Tank ID: 2  
Construction Category: C  
Construction Description: Steel

Tank ID: 1  
Construction Category: K  
Construction Description: AST containment

Tank ID: 1  
Construction Category: P  
Construction Description: Level gauges/alarms

Tank ID: 2  
Construction Category: K  
Construction Description: AST containment

Tank ID: 2  
Construction Category: P  
Construction Description: Level gauges/alarms

Tank ID: 6  
Construction Category: C  
Construction Description: Steel

Tank ID: 6  
Construction Category: M  
Construction Description: Spill containment bucket

Tank ID: 6  
Construction Category: P  
Construction Description: Level gauges/alarms

Tank ID: 6  
Construction Category: O  
Construction Description: Tight fill

Tank ID: 6  
Construction Category: I  
Construction Description: Double wall

Tank ID: 1  
Construction Category: O  
Construction Description: Tight fill

Tank ID: 2

Map ID  
Direction  
Distance  
Elevation

MAP FINDINGS

Site

Database(s)

EDR ID Number  
EPA ID Number

**RING POWER CORP (Continued)**

**A100335953**

Construction Category: O  
Construction Description: Tight fill

Tank ID: 13  
Tank Capacity: 10000  
Tank Location: ABOVEGROUND  
Tank Status: U  
Status Date: 09/01/2009  
Install Date: 9/1/2009  
Substance: D  
Content Description: Vehicular Diesel  
Vessel Indicator: TANK  
DEP Contractor: P

Piping:

Tank ID: 1  
Piping Category: J  
Piping Description: Pressurized piping system

Tank ID: 2  
Piping Category: J  
Piping Description: Pressurized piping system

Tank ID: 6  
Piping Category: B  
Piping Description: Steel/galvanized metal

Tank ID: 6  
Piping Category: A  
Piping Description: Abv, no soil contact

Tank ID: 6  
Piping Category: I  
Piping Description: Suction piping system

Tank ID: 1  
Piping Category: K  
Piping Description: Dispenser liners

Tank ID: 2  
Piping Category: K  
Piping Description: Dispenser liners

Tank ID: 7  
Piping Category: A  
Piping Description: Abv, no soil contact

Tank ID: 8  
Piping Category: A  
Piping Description: Abv, no soil contact

Tank ID: 11  
Piping Category: B  
Piping Description: Steel/galvanized metal

Tank ID: 11  
Piping Category: A

Map ID  
Direction  
Distance  
Elevation

MAP FINDINGS

Site

Database(s)

EDR ID Number  
EPA ID Number

**RING POWER CORP (Continued)**

**A100335953**

Piping Description:	Abv, no soil contact
Tank ID:	12
Piping Category:	A
Piping Description:	Abv, no soil contact
Tank ID:	12
Piping Category:	B
Piping Description:	Steel/galvanized metal
Tank ID:	13
Piping Category:	A
Piping Description:	Abv, no soil contact
Tank ID:	13
Piping Category:	B
Piping Description:	Steel/galvanized metal
Tank ID:	14
Piping Category:	A
Piping Description:	Abv, no soil contact
Tank ID:	14
Piping Category:	B
Piping Description:	Steel/galvanized metal
Tank ID:	15
Piping Category:	A
Piping Description:	Abv, no soil contact
Tank ID:	15
Piping Category:	B
Piping Description:	Steel/galvanized metal
Tank ID:	16
Piping Category:	B
Piping Description:	Steel/galvanized metal
Tank ID:	16
Piping Category:	A
Piping Description:	Abv, no soil contact
Tank ID:	9
Piping Category:	B
Piping Description:	Steel/galvanized metal
Tank ID:	9
Piping Category:	A
Piping Description:	Abv, no soil contact
Tank ID:	10
Piping Category:	B
Piping Description:	Steel/galvanized metal
Tank ID:	10
Piping Category:	A
Piping Description:	Abv, no soil contact

Map ID  
Direction  
Distance  
Elevation

MAP FINDINGS

Site

Database(s)

EDR ID Number  
EPA ID Number

**RING POWER CORP (Continued)**

**A100335953**

Tank ID:	17
Piping Category:	A
Piping Description:	Abv, no soil contact
Tank ID:	17
Piping Category:	B
Piping Description:	Steel/galvanized metal
Tank ID:	1
Piping Category:	A
Piping Description:	Abv, no soil contact
Tank ID:	1
Piping Category:	B
Piping Description:	Steel/galvanized metal
Tank ID:	2
Piping Category:	A
Piping Description:	Abv, no soil contact
Tank ID:	2
Piping Category:	B
Piping Description:	Steel/galvanized metal
Monitoring:	
Tank ID:	1
Petro Monitoring Category:	4
Monitoring Description:	Visual inspect dispenser liners
Tank ID:	1
Petro Monitoring Category:	Q
Monitoring Description:	Visual inspection of ASTs
Tank ID:	2
Petro Monitoring Category:	Q
Monitoring Description:	Visual inspection of ASTs
Tank ID:	15
Petro Monitoring Category:	1
Monitoring Description:	Continuous electronic sensing
Tank ID:	14
Petro Monitoring Category:	1
Monitoring Description:	Continuous electronic sensing
Tank ID:	13
Petro Monitoring Category:	1
Monitoring Description:	Continuous electronic sensing
Tank ID:	17
Petro Monitoring Category:	1
Monitoring Description:	Continuous electronic sensing
Tank ID:	2
Petro Monitoring Category:	4
Monitoring Description:	Visual inspect dispenser liners



Map ID  
Direction  
Distance  
Elevation

MAP FINDINGS

Site

Database(s)

EDR ID Number  
EPA ID Number

**RING POWER CORP (Continued)**

**A100335953**

Tank ID: 6  
Petro Monitoring Category: F  
Monitoring Description: Monitor dbl wall tank space

Tank ID: 6  
Petro Monitoring Category: Q  
Monitoring Description: Visual inspection of ASTs

Tank ID: 7  
Petro Monitoring Category: F  
Monitoring Description: Monitor dbl wall tank space

Tank ID: 7  
Petro Monitoring Category: 1  
Monitoring Description: Continuous electronic sensing

Tank ID: 7  
Petro Monitoring Category: Q  
Monitoring Description: Visual inspection of ASTs

Tank ID: 8  
Petro Monitoring Category: F  
Monitoring Description: Monitor dbl wall tank space

Tank ID: 8  
Petro Monitoring Category: 1  
Monitoring Description: Continuous electronic sensing

Tank ID: 8  
Petro Monitoring Category: Q  
Monitoring Description: Visual inspection of ASTs

Tank ID: 11  
Petro Monitoring Category: F  
Monitoring Description: Monitor dbl wall tank space

Tank ID: 11  
Petro Monitoring Category: Q  
Monitoring Description: Visual inspection of ASTs

Tank ID: 12  
Petro Monitoring Category: Q  
Monitoring Description: Visual inspection of ASTs

Tank ID: 12  
Petro Monitoring Category: F  
Monitoring Description: Monitor dbl wall tank space

Tank ID: 13  
Petro Monitoring Category: Q  
Monitoring Description: Visual inspection of ASTs

Tank ID: 13  
Petro Monitoring Category: F  
Monitoring Description: Monitor dbl wall tank space

Tank ID: 14

Map ID  
Direction  
Distance  
Elevation

MAP FINDINGS

Site

Database(s)

EDR ID Number  
EPA ID Number

**RING POWER CORP (Continued)**

**A100335953**

Petro Monitoring Category:	Q
Monitoring Description:	Visual inspection of ASTs
Tank ID:	14
Petro Monitoring Category:	F
Monitoring Description:	Monitor dbl wall tank space
Tank ID:	15
Petro Monitoring Category:	Q
Monitoring Description:	Visual inspection of ASTs
Tank ID:	15
Petro Monitoring Category:	F
Monitoring Description:	Monitor dbl wall tank space
Tank ID:	9
Petro Monitoring Category:	F
Monitoring Description:	Monitor dbl wall tank space
Tank ID:	9
Petro Monitoring Category:	Q
Monitoring Description:	Visual inspection of ASTs
Tank ID:	10
Petro Monitoring Category:	Q
Monitoring Description:	Visual inspection of ASTs
Tank ID:	10
Petro Monitoring Category:	F
Monitoring Description:	Monitor dbl wall tank space
Tank ID:	16
Petro Monitoring Category:	Q
Monitoring Description:	Visual inspection of ASTs
Tank ID:	17
Petro Monitoring Category:	Q
Monitoring Description:	Visual inspection of ASTs
Tank ID:	17
Petro Monitoring Category:	F
Monitoring Description:	Monitor dbl wall tank space
Tank ID:	16
Petro Monitoring Category:	M
Monitoring Description:	Manual tank gauging - USTs
Tank ID:	1
Petro Monitoring Category:	H
Monitoring Description:	Mechanical line leak detector
Tank ID:	2
Petro Monitoring Category:	H
Monitoring Description:	Mechanical line leak detector
Owner:	
Owner ID:	55887

Map ID  
Direction  
Distance  
Elevation

MAP FINDINGS

Site

Database(s)

EDR ID Number  
EPA ID Number

**RING POWER CORP (Continued)**

**A100335953**

Owner Name: RING POWER CORP  
Owner Address: 500 WORLD COMMERCE PKWY  
Owner Address 2: ATTN: BRIAN BROWN  
Owner City,State,Zip: SAINT AUGUSTINE, FL 32092  
Owner Contact: BRIAN BROWN | APRIL RADO | BRIDGET LINDSEY-AP  
Owner Phone: 9044941417

Construction:

Tank ID: 7  
Construction Category: C  
Construction Description: Steel

Tank ID: 7  
Construction Category: I  
Construction Description: Double wall

Tank ID: 7  
Construction Category: M  
Construction Description: Spill containment bucket

Tank ID: 8  
Construction Category: C  
Construction Description: Steel

Tank ID: 8  
Construction Category: I  
Construction Description: Double wall

Tank ID: 8  
Construction Category: M  
Construction Description: Spill containment bucket

Tank ID: 11  
Construction Category: C  
Construction Description: Steel

Tank ID: 11  
Construction Category: P  
Construction Description: Level gauges/alarms

Tank ID: 11  
Construction Category: I  
Construction Description: Double wall

Tank ID: 11  
Construction Category: L  
Construction Description: Compartmented

Tank ID: 12  
Construction Category: C  
Construction Description: Steel

Tank ID: 12  
Construction Category: I  
Construction Description: Double wall

Tank ID: 12

Map ID  
Direction  
Distance  
Elevation

MAP FINDINGS

Site

Database(s)

EDR ID Number  
EPA ID Number

**RING POWER CORP (Continued)**

**A100335953**

Construction Category: P  
Construction Description: Level gauges/alarms

Tank ID: 12  
Construction Category: L  
Construction Description: Compartmented

Tank ID: 13  
Construction Category: C  
Construction Description: Steel

Tank ID: 13  
Construction Category: P  
Construction Description: Level gauges/alarms

Tank ID: 13  
Construction Category: I  
Construction Description: Double wall

Tank ID: 14  
Construction Category: C  
Construction Description: Steel

Tank ID: 14  
Construction Category: I  
Construction Description: Double wall

Tank ID: 14  
Construction Category: P  
Construction Description: Level gauges/alarms

Tank ID: 15  
Construction Category: C  
Construction Description: Steel

Tank ID: 15  
Construction Category: I  
Construction Description: Double wall

Tank ID: 15  
Construction Category: P  
Construction Description: Level gauges/alarms

Tank ID: 9  
Construction Category: C  
Construction Description: Steel

Tank ID: 9  
Construction Category: P  
Construction Description: Level gauges/alarms

Tank ID: 9  
Construction Category: I  
Construction Description: Double wall

Tank ID: 9  
Construction Category: L

Map ID  
Direction  
Distance  
Elevation

MAP FINDINGS

Site

Database(s)

EDR ID Number  
EPA ID Number

**RING POWER CORP (Continued)**

**A100335953**

Construction Description: Compartmented

Tank ID: 10  
Construction Category: C  
Construction Description: Steel

Tank ID: 10  
Construction Category: P  
Construction Description: Level gauges/alarms

Tank ID: 10  
Construction Category: I  
Construction Description: Double wall

Tank ID: 10  
Construction Category: L  
Construction Description: Compartmented

Tank ID: 13  
Construction Category: O  
Construction Description: Tight fill

Tank ID: 13  
Construction Category: M  
Construction Description: Spill containment bucket

Tank ID: 13  
Construction Category: N  
Construction Description: Flow shut-Off

Tank ID: 14  
Construction Category: O  
Construction Description: Tight fill

Tank ID: 14  
Construction Category: M  
Construction Description: Spill containment bucket

Tank ID: 14  
Construction Category: N  
Construction Description: Flow shut-Off

Tank ID: 16  
Construction Category: C  
Construction Description: Steel

Tank ID: 16  
Construction Category: I  
Construction Description: Double wall

Tank ID: 17  
Construction Category: C  
Construction Description: Steel

Tank ID: 17  
Construction Category: I  
Construction Description: Double wall

Map ID  
Direction  
Distance  
Elevation

MAP FINDINGS

Site

Database(s)

EDR ID Number  
EPA ID Number

**RING POWER CORP (Continued)**

**A100335953**

Tank ID: 16  
Construction Category: X  
Construction Description: Concrete

Tank ID: 15  
Construction Category: N  
Construction Description: Flow shut-Off

Tank ID: 15  
Construction Category: O  
Construction Description: Tight fill

Tank ID: 17  
Construction Category: M  
Construction Description: Spill containment bucket

Tank ID: 17  
Construction Category: P  
Construction Description: Level gauges/alarms

Tank ID: 17  
Construction Category: N  
Construction Description: Flow shut-Off

Tank ID: 15  
Construction Category: M  
Construction Description: Spill containment bucket

Tank ID: 1  
Construction Category: C  
Construction Description: Steel

Tank ID: 2  
Construction Category: C  
Construction Description: Steel

Tank ID: 1  
Construction Category: K  
Construction Description: AST containment

Tank ID: 1  
Construction Category: P  
Construction Description: Level gauges/alarms

Tank ID: 2  
Construction Category: K  
Construction Description: AST containment

Tank ID: 2  
Construction Category: P  
Construction Description: Level gauges/alarms

Tank ID: 6  
Construction Category: C  
Construction Description: Steel

Tank ID: 6

Map ID  
Direction  
Distance  
Elevation

MAP FINDINGS

Site

Database(s)

EDR ID Number  
EPA ID Number

**RING POWER CORP (Continued)**

**A100335953**

Construction Category: M  
Construction Description: Spill containment bucket

Tank ID: 6  
Construction Category: P  
Construction Description: Level gauges/alarms

Tank ID: 6  
Construction Category: O  
Construction Description: Tight fill

Tank ID: 6  
Construction Category: I  
Construction Description: Double wall

Tank ID: 1  
Construction Category: O  
Construction Description: Tight fill

Tank ID: 2  
Construction Category: O  
Construction Description: Tight fill

Tank ID: 12  
Tank Capacity: 8000  
Tank Location: ABOVEGROUND  
Tank Status: U  
Status Date: 09/01/2009  
Install Date: 9/1/2009  
Substance: L  
Content Description: Waste Oil  
Vessel Indicator: TANK  
DEP Contractor: P

Piping:  
Tank ID: 1  
Piping Category: J  
Piping Description: Pressurized piping system

Tank ID: 2  
Piping Category: J  
Piping Description: Pressurized piping system

Tank ID: 6  
Piping Category: B  
Piping Description: Steel/galvanized metal

Tank ID: 6  
Piping Category: A  
Piping Description: Abv, no soil contact

Tank ID: 6  
Piping Category: I  
Piping Description: Suction piping system

Tank ID: 1  
Piping Category: K

Map ID  
Direction  
Distance  
Elevation

MAP FINDINGS

Site

Database(s)

EDR ID Number  
EPA ID Number

**RING POWER CORP (Continued)**

**A100335953**

Piping Description:	Dispenser liners
Tank ID:	2
Piping Category:	K
Piping Description:	Dispenser liners
Tank ID:	7
Piping Category:	A
Piping Description:	Abv, no soil contact
Tank ID:	8
Piping Category:	A
Piping Description:	Abv, no soil contact
Tank ID:	11
Piping Category:	B
Piping Description:	Steel/galvanized metal
Tank ID:	11
Piping Category:	A
Piping Description:	Abv, no soil contact
Tank ID:	12
Piping Category:	A
Piping Description:	Abv, no soil contact
Tank ID:	12
Piping Category:	B
Piping Description:	Steel/galvanized metal
Tank ID:	13
Piping Category:	A
Piping Description:	Abv, no soil contact
Tank ID:	13
Piping Category:	B
Piping Description:	Steel/galvanized metal
Tank ID:	14
Piping Category:	A
Piping Description:	Abv, no soil contact
Tank ID:	14
Piping Category:	B
Piping Description:	Steel/galvanized metal
Tank ID:	15
Piping Category:	A
Piping Description:	Abv, no soil contact
Tank ID:	15
Piping Category:	B
Piping Description:	Steel/galvanized metal
Tank ID:	16
Piping Category:	B
Piping Description:	Steel/galvanized metal



Map ID  
Direction  
Distance  
Elevation

MAP FINDINGS

Site

Database(s)

EDR ID Number  
EPA ID Number

**RING POWER CORP (Continued)**

**A100335953**

Tank ID: 16  
Piping Category: A  
Piping Description: Abv, no soil contact

Tank ID: 9  
Piping Category: B  
Piping Description: Steel/galvanized metal

Tank ID: 9  
Piping Category: A  
Piping Description: Abv, no soil contact

Tank ID: 10  
Piping Category: B  
Piping Description: Steel/galvanized metal

Tank ID: 10  
Piping Category: A  
Piping Description: Abv, no soil contact

Tank ID: 17  
Piping Category: A  
Piping Description: Abv, no soil contact

Tank ID: 17  
Piping Category: B  
Piping Description: Steel/galvanized metal

Tank ID: 1  
Piping Category: A  
Piping Description: Abv, no soil contact

Tank ID: 1  
Piping Category: B  
Piping Description: Steel/galvanized metal

Tank ID: 2  
Piping Category: A  
Piping Description: Abv, no soil contact

Tank ID: 2  
Piping Category: B  
Piping Description: Steel/galvanized metal

Monitoring:  
Tank ID: 1  
Petro Monitoring Category: 4  
Monitoring Description: Visual inspect dispenser liners

Tank ID: 1  
Petro Monitoring Category: Q  
Monitoring Description: Visual inspection of ASTs

Tank ID: 2  
Petro Monitoring Category: Q  
Monitoring Description: Visual inspection of ASTs

Map ID  
Direction  
Distance  
Elevation

MAP FINDINGS

Site

Database(s)

EDR ID Number  
EPA ID Number

**RING POWER CORP (Continued)**

**A100335953**

Tank ID:	15
Petro Monitoring Category:	1
Monitoring Description:	Continuous electronic sensing
Tank ID:	14
Petro Monitoring Category:	1
Monitoring Description:	Continuous electronic sensing
Tank ID:	13
Petro Monitoring Category:	1
Monitoring Description:	Continuous electronic sensing
Tank ID:	17
Petro Monitoring Category:	1
Monitoring Description:	Continuous electronic sensing
Tank ID:	2
Petro Monitoring Category:	4
Monitoring Description:	Visual inspect dispenser liners
Tank ID:	6
Petro Monitoring Category:	F
Monitoring Description:	Monitor dbl wall tank space
Tank ID:	6
Petro Monitoring Category:	Q
Monitoring Description:	Visual inspection of ASTs
Tank ID:	7
Petro Monitoring Category:	F
Monitoring Description:	Monitor dbl wall tank space
Tank ID:	7
Petro Monitoring Category:	1
Monitoring Description:	Continuous electronic sensing
Tank ID:	7
Petro Monitoring Category:	Q
Monitoring Description:	Visual inspection of ASTs
Tank ID:	8
Petro Monitoring Category:	F
Monitoring Description:	Monitor dbl wall tank space
Tank ID:	8
Petro Monitoring Category:	1
Monitoring Description:	Continuous electronic sensing
Tank ID:	8
Petro Monitoring Category:	Q
Monitoring Description:	Visual inspection of ASTs
Tank ID:	11
Petro Monitoring Category:	F
Monitoring Description:	Monitor dbl wall tank space
Tank ID:	11

Map ID  
Direction  
Distance  
Elevation

MAP FINDINGS

Site

Database(s)

EDR ID Number  
EPA ID Number

**RING POWER CORP (Continued)**

**A100335953**

Petro Monitoring Category:	Q
Monitoring Description:	Visual inspection of ASTs
Tank ID:	12
Petro Monitoring Category:	Q
Monitoring Description:	Visual inspection of ASTs
Tank ID:	12
Petro Monitoring Category:	F
Monitoring Description:	Monitor dbl wall tank space
Tank ID:	13
Petro Monitoring Category:	Q
Monitoring Description:	Visual inspection of ASTs
Tank ID:	13
Petro Monitoring Category:	F
Monitoring Description:	Monitor dbl wall tank space
Tank ID:	14
Petro Monitoring Category:	Q
Monitoring Description:	Visual inspection of ASTs
Tank ID:	14
Petro Monitoring Category:	F
Monitoring Description:	Monitor dbl wall tank space
Tank ID:	15
Petro Monitoring Category:	Q
Monitoring Description:	Visual inspection of ASTs
Tank ID:	15
Petro Monitoring Category:	F
Monitoring Description:	Monitor dbl wall tank space
Tank ID:	9
Petro Monitoring Category:	F
Monitoring Description:	Monitor dbl wall tank space
Tank ID:	9
Petro Monitoring Category:	Q
Monitoring Description:	Visual inspection of ASTs
Tank ID:	10
Petro Monitoring Category:	Q
Monitoring Description:	Visual inspection of ASTs
Tank ID:	10
Petro Monitoring Category:	F
Monitoring Description:	Monitor dbl wall tank space
Tank ID:	16
Petro Monitoring Category:	Q
Monitoring Description:	Visual inspection of ASTs
Tank ID:	17
Petro Monitoring Category:	Q

Map ID  
Direction  
Distance  
Elevation

MAP FINDINGS

Site

Database(s)

EDR ID Number  
EPA ID Number

**RING POWER CORP (Continued)**

**A100335953**

Monitoring Description: Visual inspection of ASTs

Tank ID: 17  
Petro Monitoring Category: F  
Monitoring Description: Monitor dbl wall tank space

Tank ID: 16  
Petro Monitoring Category: M  
Monitoring Description: Manual tank gauging - USTs

Tank ID: 1  
Petro Monitoring Category: H  
Monitoring Description: Mechanical line leak detector

Tank ID: 2  
Petro Monitoring Category: H  
Monitoring Description: Mechanical line leak detector

Owner:  
Owner ID: 55887  
Owner Name: RING POWER CORP  
Owner Address: 500 WORLD COMMERCE PKWY  
Owner Address 2: ATTN: BRIAN BROWN  
Owner City,State,Zip: SAINT AUGUSTINE, FL 32092  
Owner Contact: BRIAN BROWN | APRIL RADO | BRIDGET LINDSEY-AP  
Owner Phone: 9044941417

Construction:

Tank ID: 7  
Construction Category: C  
Construction Description: Steel

Tank ID: 7  
Construction Category: I  
Construction Description: Double wall

Tank ID: 7  
Construction Category: M  
Construction Description: Spill containment bucket

Tank ID: 8  
Construction Category: C  
Construction Description: Steel

Tank ID: 8  
Construction Category: I  
Construction Description: Double wall

Tank ID: 8  
Construction Category: M  
Construction Description: Spill containment bucket

Tank ID: 11  
Construction Category: C  
Construction Description: Steel

Map ID  
Direction  
Distance  
Elevation

MAP FINDINGS

Site

Database(s)

EDR ID Number  
EPA ID Number

**RING POWER CORP (Continued)**

**A100335953**

Tank ID: 11  
Construction Category: P  
Construction Description: Level gauges/alarms

Tank ID: 11  
Construction Category: I  
Construction Description: Double wall

Tank ID: 11  
Construction Category: L  
Construction Description: Compartmented

Tank ID: 12  
Construction Category: C  
Construction Description: Steel

Tank ID: 12  
Construction Category: I  
Construction Description: Double wall

Tank ID: 12  
Construction Category: P  
Construction Description: Level gauges/alarms

Tank ID: 12  
Construction Category: L  
Construction Description: Compartmented

Tank ID: 13  
Construction Category: C  
Construction Description: Steel

Tank ID: 13  
Construction Category: P  
Construction Description: Level gauges/alarms

Tank ID: 13  
Construction Category: I  
Construction Description: Double wall

Tank ID: 14  
Construction Category: C  
Construction Description: Steel

Tank ID: 14  
Construction Category: I  
Construction Description: Double wall

Tank ID: 14  
Construction Category: P  
Construction Description: Level gauges/alarms

Tank ID: 15  
Construction Category: C  
Construction Description: Steel

Tank ID: 15

Map ID  
Direction  
Distance  
Elevation

MAP FINDINGS

Site

Database(s)

EDR ID Number  
EPA ID Number

**RING POWER CORP (Continued)**

**A100335953**

Construction Category: I  
Construction Description: Double wall

Tank ID: 15  
Construction Category: P  
Construction Description: Level gauges/alarms

Tank ID: 9  
Construction Category: C  
Construction Description: Steel

Tank ID: 9  
Construction Category: P  
Construction Description: Level gauges/alarms

Tank ID: 9  
Construction Category: I  
Construction Description: Double wall

Tank ID: 9  
Construction Category: L  
Construction Description: Compartmented

Tank ID: 10  
Construction Category: C  
Construction Description: Steel

Tank ID: 10  
Construction Category: P  
Construction Description: Level gauges/alarms

Tank ID: 10  
Construction Category: I  
Construction Description: Double wall

Tank ID: 10  
Construction Category: L  
Construction Description: Compartmented

Tank ID: 13  
Construction Category: O  
Construction Description: Tight fill

Tank ID: 13  
Construction Category: M  
Construction Description: Spill containment bucket

Tank ID: 13  
Construction Category: N  
Construction Description: Flow shut-Off

Tank ID: 14  
Construction Category: O  
Construction Description: Tight fill

Tank ID: 14  
Construction Category: M

Map ID  
Direction  
Distance  
Elevation

MAP FINDINGS

Site

Database(s)

EDR ID Number  
EPA ID Number

**RING POWER CORP (Continued)**

**A100335953**

Construction Description: Spill containment bucket

Tank ID: 14  
Construction Category: N  
Construction Description: Flow shut-Off

Tank ID: 16  
Construction Category: C  
Construction Description: Steel

Tank ID: 16  
Construction Category: I  
Construction Description: Double wall

Tank ID: 17  
Construction Category: C  
Construction Description: Steel

Tank ID: 17  
Construction Category: I  
Construction Description: Double wall

Tank ID: 16  
Construction Category: X  
Construction Description: Concrete

Tank ID: 15  
Construction Category: N  
Construction Description: Flow shut-Off

Tank ID: 15  
Construction Category: O  
Construction Description: Tight fill

Tank ID: 17  
Construction Category: M  
Construction Description: Spill containment bucket

Tank ID: 17  
Construction Category: P  
Construction Description: Level gauges/alarms

Tank ID: 17  
Construction Category: N  
Construction Description: Flow shut-Off

Tank ID: 15  
Construction Category: M  
Construction Description: Spill containment bucket

Tank ID: 1  
Construction Category: C  
Construction Description: Steel

Tank ID: 2  
Construction Category: C  
Construction Description: Steel

Map ID  
Direction  
Distance  
Elevation

MAP FINDINGS

Site

Database(s)

EDR ID Number  
EPA ID Number

**RING POWER CORP (Continued)**

**A100335953**

Tank ID: 1  
Construction Category: K  
Construction Description: AST containment

Tank ID: 1  
Construction Category: P  
Construction Description: Level gauges/alarms

Tank ID: 2  
Construction Category: K  
Construction Description: AST containment

Tank ID: 2  
Construction Category: P  
Construction Description: Level gauges/alarms

Tank ID: 6  
Construction Category: C  
Construction Description: Steel

Tank ID: 6  
Construction Category: M  
Construction Description: Spill containment bucket

Tank ID: 6  
Construction Category: P  
Construction Description: Level gauges/alarms

Tank ID: 6  
Construction Category: O  
Construction Description: Tight fill

Tank ID: 6  
Construction Category: I  
Construction Description: Double wall

Tank ID: 1  
Construction Category: O  
Construction Description: Tight fill

Tank ID: 2  
Construction Category: O  
Construction Description: Tight fill

Tank ID: 17  
Tank Capacity: 3400  
Tank Location: ABOVEGROUND  
Tank Status: U  
Status Date: 11/01/2010  
Install Date: 11/1/2010  
Substance: G  
Content Description: Emerg Generator Diesel  
Vessel Indicator: TANK  
DEP Contractor: P

Piping:  
Tank ID: 1



Map ID  
Direction  
Distance  
Elevation

MAP FINDINGS

Site

Database(s)

EDR ID Number  
EPA ID Number

**RING POWER CORP (Continued)**

**A100335953**

Piping Category: J  
Piping Description: Pressurized piping system

Tank ID: 2  
Piping Category: J  
Piping Description: Pressurized piping system

Tank ID: 6  
Piping Category: B  
Piping Description: Steel/galvanized metal

Tank ID: 6  
Piping Category: A  
Piping Description: Abv, no soil contact

Tank ID: 6  
Piping Category: I  
Piping Description: Suction piping system

Tank ID: 1  
Piping Category: K  
Piping Description: Dispenser liners

Tank ID: 2  
Piping Category: K  
Piping Description: Dispenser liners

Tank ID: 7  
Piping Category: A  
Piping Description: Abv, no soil contact

Tank ID: 8  
Piping Category: A  
Piping Description: Abv, no soil contact

Tank ID: 11  
Piping Category: B  
Piping Description: Steel/galvanized metal

Tank ID: 11  
Piping Category: A  
Piping Description: Abv, no soil contact

Tank ID: 12  
Piping Category: A  
Piping Description: Abv, no soil contact

Tank ID: 12  
Piping Category: B  
Piping Description: Steel/galvanized metal

Tank ID: 13  
Piping Category: A  
Piping Description: Abv, no soil contact

Tank ID: 13  
Piping Category: B

Map ID  
Direction  
Distance  
Elevation

MAP FINDINGS

Site

Database(s)

EDR ID Number  
EPA ID Number

**RING POWER CORP (Continued)**

**A100335953**

Piping Description:	Steel/galvanized metal
Tank ID:	14
Piping Category:	A
Piping Description:	Abv, no soil contact
Tank ID:	14
Piping Category:	B
Piping Description:	Steel/galvanized metal
Tank ID:	15
Piping Category:	A
Piping Description:	Abv, no soil contact
Tank ID:	15
Piping Category:	B
Piping Description:	Steel/galvanized metal
Tank ID:	16
Piping Category:	B
Piping Description:	Steel/galvanized metal
Tank ID:	16
Piping Category:	A
Piping Description:	Abv, no soil contact
Tank ID:	9
Piping Category:	B
Piping Description:	Steel/galvanized metal
Tank ID:	9
Piping Category:	A
Piping Description:	Abv, no soil contact
Tank ID:	10
Piping Category:	B
Piping Description:	Steel/galvanized metal
Tank ID:	10
Piping Category:	A
Piping Description:	Abv, no soil contact
Tank ID:	17
Piping Category:	A
Piping Description:	Abv, no soil contact
Tank ID:	17
Piping Category:	B
Piping Description:	Steel/galvanized metal
Tank ID:	1
Piping Category:	A
Piping Description:	Abv, no soil contact
Tank ID:	1
Piping Category:	B
Piping Description:	Steel/galvanized metal

Map ID  
Direction  
Distance  
Elevation

MAP FINDINGS

Site

Database(s)

EDR ID Number  
EPA ID Number

**RING POWER CORP (Continued)**

**A100335953**

Tank ID: 2  
Piping Category: A  
Piping Description: Abv, no soil contact

Tank ID: 2  
Piping Category: B  
Piping Description: Steel/galvanized metal

Monitoring:

Tank ID: 1  
Petro Monitoring Category: 4  
Monitoring Description: Visual inspect dispenser liners

Tank ID: 1  
Petro Monitoring Category: Q  
Monitoring Description: Visual inspection of ASTs

Tank ID: 2  
Petro Monitoring Category: Q  
Monitoring Description: Visual inspection of ASTs

Tank ID: 15  
Petro Monitoring Category: 1  
Monitoring Description: Continuous electronic sensing

Tank ID: 14  
Petro Monitoring Category: 1  
Monitoring Description: Continuous electronic sensing

Tank ID: 13  
Petro Monitoring Category: 1  
Monitoring Description: Continuous electronic sensing

Tank ID: 17  
Petro Monitoring Category: 1  
Monitoring Description: Continuous electronic sensing

Tank ID: 2  
Petro Monitoring Category: 4  
Monitoring Description: Visual inspect dispenser liners

Tank ID: 6  
Petro Monitoring Category: F  
Monitoring Description: Monitor dbl wall tank space

Tank ID: 6  
Petro Monitoring Category: Q  
Monitoring Description: Visual inspection of ASTs

Tank ID: 7  
Petro Monitoring Category: F  
Monitoring Description: Monitor dbl wall tank space

Tank ID: 7  
Petro Monitoring Category: 1  
Monitoring Description: Continuous electronic sensing

Map ID  
Direction  
Distance  
Elevation

MAP FINDINGS

Site

Database(s)

EDR ID Number  
EPA ID Number

**RING POWER CORP (Continued)**

**A100335953**

Tank ID:	7
Petro Monitoring Category:	Q
Monitoring Description:	Visual inspection of ASTs
Tank ID:	8
Petro Monitoring Category:	F
Monitoring Description:	Monitor dbl wall tank space
Tank ID:	8
Petro Monitoring Category:	1
Monitoring Description:	Continuous electronic sensing
Tank ID:	8
Petro Monitoring Category:	Q
Monitoring Description:	Visual inspection of ASTs
Tank ID:	11
Petro Monitoring Category:	F
Monitoring Description:	Monitor dbl wall tank space
Tank ID:	11
Petro Monitoring Category:	Q
Monitoring Description:	Visual inspection of ASTs
Tank ID:	12
Petro Monitoring Category:	Q
Monitoring Description:	Visual inspection of ASTs
Tank ID:	12
Petro Monitoring Category:	F
Monitoring Description:	Monitor dbl wall tank space
Tank ID:	13
Petro Monitoring Category:	Q
Monitoring Description:	Visual inspection of ASTs
Tank ID:	13
Petro Monitoring Category:	F
Monitoring Description:	Monitor dbl wall tank space
Tank ID:	14
Petro Monitoring Category:	Q
Monitoring Description:	Visual inspection of ASTs
Tank ID:	14
Petro Monitoring Category:	F
Monitoring Description:	Monitor dbl wall tank space
Tank ID:	15
Petro Monitoring Category:	Q
Monitoring Description:	Visual inspection of ASTs
Tank ID:	15
Petro Monitoring Category:	F
Monitoring Description:	Monitor dbl wall tank space
Tank ID:	9

Map ID  
Direction  
Distance  
Elevation

MAP FINDINGS

Site

Database(s)

EDR ID Number  
EPA ID Number

**RING POWER CORP (Continued)**

**A100335953**

Petro Monitoring Category: F  
Monitoring Description: Monitor dbl wall tank space

Tank ID: 9  
Petro Monitoring Category: Q  
Monitoring Description: Visual inspection of ASTs

Tank ID: 10  
Petro Monitoring Category: Q  
Monitoring Description: Visual inspection of ASTs

Tank ID: 10  
Petro Monitoring Category: F  
Monitoring Description: Monitor dbl wall tank space

Tank ID: 16  
Petro Monitoring Category: Q  
Monitoring Description: Visual inspection of ASTs

Tank ID: 17  
Petro Monitoring Category: Q  
Monitoring Description: Visual inspection of ASTs

Tank ID: 17  
Petro Monitoring Category: F  
Monitoring Description: Monitor dbl wall tank space

Tank ID: 16  
Petro Monitoring Category: M  
Monitoring Description: Manual tank gauging - USTs

Tank ID: 1  
Petro Monitoring Category: H  
Monitoring Description: Mechanical line leak detector

Tank ID: 2  
Petro Monitoring Category: H  
Monitoring Description: Mechanical line leak detector

**Owner:**

Owner ID: 55887  
Owner Name: RING POWER CORP  
Owner Address: 500 WORLD COMMERCE PKWY  
Owner Address 2: ATTN: BRIAN BROWN  
Owner City,State,Zip: SAINT AUGUSTINE, FL 32092  
Owner Contact: BRIAN BROWN | APRIL RADO | BRIDGET LINDSEY-AP  
Owner Phone: 9044941417

**Construction:**

Tank ID: 7  
Construction Category: C  
Construction Description: Steel

Tank ID: 7  
Construction Category: I  
Construction Description: Double wall

Map ID  
Direction  
Distance  
Elevation

MAP FINDINGS

Site

Database(s)

EDR ID Number  
EPA ID Number

**RING POWER CORP (Continued)**

**A100335953**

Tank ID: 7  
Construction Category: M  
Construction Description: Spill containment bucket

Tank ID: 8  
Construction Category: C  
Construction Description: Steel

Tank ID: 8  
Construction Category: I  
Construction Description: Double wall

Tank ID: 8  
Construction Category: M  
Construction Description: Spill containment bucket

Tank ID: 11  
Construction Category: C  
Construction Description: Steel

Tank ID: 11  
Construction Category: P  
Construction Description: Level gauges/alarms

Tank ID: 11  
Construction Category: I  
Construction Description: Double wall

Tank ID: 11  
Construction Category: L  
Construction Description: Compartmented

Tank ID: 12  
Construction Category: C  
Construction Description: Steel

Tank ID: 12  
Construction Category: I  
Construction Description: Double wall

Tank ID: 12  
Construction Category: P  
Construction Description: Level gauges/alarms

Tank ID: 12  
Construction Category: L  
Construction Description: Compartmented

Tank ID: 13  
Construction Category: C  
Construction Description: Steel

Tank ID: 13  
Construction Category: P  
Construction Description: Level gauges/alarms

Tank ID: 13

Map ID  
Direction  
Distance  
Elevation

MAP FINDINGS

Site

Database(s)

EDR ID Number  
EPA ID Number

**RING POWER CORP (Continued)**

**A100335953**

Construction Category: I  
Construction Description: Double wall

Tank ID: 14  
Construction Category: C  
Construction Description: Steel

Tank ID: 14  
Construction Category: I  
Construction Description: Double wall

Tank ID: 14  
Construction Category: P  
Construction Description: Level gauges/alarms

Tank ID: 15  
Construction Category: C  
Construction Description: Steel

Tank ID: 15  
Construction Category: I  
Construction Description: Double wall

Tank ID: 15  
Construction Category: P  
Construction Description: Level gauges/alarms

Tank ID: 9  
Construction Category: C  
Construction Description: Steel

Tank ID: 9  
Construction Category: P  
Construction Description: Level gauges/alarms

Tank ID: 9  
Construction Category: I  
Construction Description: Double wall

Tank ID: 9  
Construction Category: L  
Construction Description: Compartmented

Tank ID: 10  
Construction Category: C  
Construction Description: Steel

Tank ID: 10  
Construction Category: P  
Construction Description: Level gauges/alarms

Tank ID: 10  
Construction Category: I  
Construction Description: Double wall

Tank ID: 10  
Construction Category: L

Map ID  
Direction  
Distance  
Elevation

MAP FINDINGS

Site

Database(s)

EDR ID Number  
EPA ID Number

**RING POWER CORP (Continued)**

**A100335953**

Construction Description:	Compartmented
Tank ID:	13
Construction Category:	O
Construction Description:	Tight fill
Tank ID:	13
Construction Category:	M
Construction Description:	Spill containment bucket
Tank ID:	13
Construction Category:	N
Construction Description:	Flow shut-Off
Tank ID:	14
Construction Category:	O
Construction Description:	Tight fill
Tank ID:	14
Construction Category:	M
Construction Description:	Spill containment bucket
Tank ID:	14
Construction Category:	N
Construction Description:	Flow shut-Off
Tank ID:	16
Construction Category:	C
Construction Description:	Steel
Tank ID:	16
Construction Category:	I
Construction Description:	Double wall
Tank ID:	17
Construction Category:	C
Construction Description:	Steel
Tank ID:	17
Construction Category:	I
Construction Description:	Double wall
Tank ID:	16
Construction Category:	X
Construction Description:	Concrete
Tank ID:	15
Construction Category:	N
Construction Description:	Flow shut-Off
Tank ID:	15
Construction Category:	O
Construction Description:	Tight fill
Tank ID:	17
Construction Category:	M
Construction Description:	Spill containment bucket



Map ID  
Direction  
Distance  
Elevation

MAP FINDINGS

Site

Database(s)

EDR ID Number  
EPA ID Number

**RING POWER CORP (Continued)**

**A100335953**

Tank ID: 17  
Construction Category: P  
Construction Description: Level gauges/alarms

Tank ID: 17  
Construction Category: N  
Construction Description: Flow shut-Off

Tank ID: 15  
Construction Category: M  
Construction Description: Spill containment bucket

Tank ID: 1  
Construction Category: C  
Construction Description: Steel

Tank ID: 2  
Construction Category: C  
Construction Description: Steel

Tank ID: 1  
Construction Category: K  
Construction Description: AST containment

Tank ID: 1  
Construction Category: P  
Construction Description: Level gauges/alarms

Tank ID: 2  
Construction Category: K  
Construction Description: AST containment

Tank ID: 2  
Construction Category: P  
Construction Description: Level gauges/alarms

Tank ID: 6  
Construction Category: C  
Construction Description: Steel

Tank ID: 6  
Construction Category: M  
Construction Description: Spill containment bucket

Tank ID: 6  
Construction Category: P  
Construction Description: Level gauges/alarms

Tank ID: 6  
Construction Category: O  
Construction Description: Tight fill

Tank ID: 6  
Construction Category: I  
Construction Description: Double wall

Tank ID: 1

Map ID  
Direction  
Distance  
Elevation

MAP FINDINGS

Site

Database(s)

EDR ID Number  
EPA ID Number

**RING POWER CORP (Continued)**

**A100335953**

Construction Category: O  
Construction Description: Tight fill

Tank ID: 2  
Construction Category: O  
Construction Description: Tight fill

Tank ID: 6  
Tank Capacity: 3000  
Tank Location: ABOVEGROUND  
Tank Status: U  
Status Date: 07/01/2000  
Install Date: 7/1/2000  
Substance: D  
Content Description: Vehicular Diesel  
Vessel Indicator: TANK  
DEP Contractor: P

Piping:  
Tank ID: 1  
Piping Category: J  
Piping Description: Pressurized piping system

Tank ID: 2  
Piping Category: J  
Piping Description: Pressurized piping system

Tank ID: 6  
Piping Category: B  
Piping Description: Steel/galvanized metal

Tank ID: 6  
Piping Category: A  
Piping Description: Abv, no soil contact

Tank ID: 6  
Piping Category: I  
Piping Description: Suction piping system

Tank ID: 1  
Piping Category: K  
Piping Description: Dispenser liners

Tank ID: 2  
Piping Category: K  
Piping Description: Dispenser liners

Tank ID: 7  
Piping Category: A  
Piping Description: Abv, no soil contact

Tank ID: 8  
Piping Category: A  
Piping Description: Abv, no soil contact

Tank ID: 11  
Piping Category: B

Map ID  
Direction  
Distance  
Elevation

MAP FINDINGS

Site

Database(s)

EDR ID Number  
EPA ID Number

**RING POWER CORP (Continued)**

**A100335953**

Piping Description:	Steel/galvanized metal
Tank ID:	11
Piping Category:	A
Piping Description:	Abv, no soil contact
Tank ID:	12
Piping Category:	A
Piping Description:	Abv, no soil contact
Tank ID:	12
Piping Category:	B
Piping Description:	Steel/galvanized metal
Tank ID:	13
Piping Category:	A
Piping Description:	Abv, no soil contact
Tank ID:	13
Piping Category:	B
Piping Description:	Steel/galvanized metal
Tank ID:	14
Piping Category:	A
Piping Description:	Abv, no soil contact
Tank ID:	14
Piping Category:	B
Piping Description:	Steel/galvanized metal
Tank ID:	15
Piping Category:	A
Piping Description:	Abv, no soil contact
Tank ID:	15
Piping Category:	B
Piping Description:	Steel/galvanized metal
Tank ID:	16
Piping Category:	B
Piping Description:	Steel/galvanized metal
Tank ID:	16
Piping Category:	A
Piping Description:	Abv, no soil contact
Tank ID:	9
Piping Category:	B
Piping Description:	Steel/galvanized metal
Tank ID:	9
Piping Category:	A
Piping Description:	Abv, no soil contact
Tank ID:	10
Piping Category:	B
Piping Description:	Steel/galvanized metal

Map ID  
Direction  
Distance  
Elevation

MAP FINDINGS

Site

Database(s)

EDR ID Number  
EPA ID Number

**RING POWER CORP (Continued)**

**A100335953**

Tank ID:	10
Piping Category:	A
Piping Description:	Abv, no soil contact
Tank ID:	17
Piping Category:	A
Piping Description:	Abv, no soil contact
Tank ID:	17
Piping Category:	B
Piping Description:	Steel/galvanized metal
Tank ID:	1
Piping Category:	A
Piping Description:	Abv, no soil contact
Tank ID:	1
Piping Category:	B
Piping Description:	Steel/galvanized metal
Tank ID:	2
Piping Category:	A
Piping Description:	Abv, no soil contact
Tank ID:	2
Piping Category:	B
Piping Description:	Steel/galvanized metal
Monitoring:	
Tank ID:	1
Petro Monitoring Category:	4
Monitoring Description:	Visual inspect dispenser liners
Tank ID:	1
Petro Monitoring Category:	Q
Monitoring Description:	Visual inspection of ASTs
Tank ID:	2
Petro Monitoring Category:	Q
Monitoring Description:	Visual inspection of ASTs
Tank ID:	15
Petro Monitoring Category:	1
Monitoring Description:	Continuous electronic sensing
Tank ID:	14
Petro Monitoring Category:	1
Monitoring Description:	Continuous electronic sensing
Tank ID:	13
Petro Monitoring Category:	1
Monitoring Description:	Continuous electronic sensing
Tank ID:	17
Petro Monitoring Category:	1
Monitoring Description:	Continuous electronic sensing

Map ID  
Direction  
Distance  
Elevation

MAP FINDINGS

Site

Database(s)

EDR ID Number  
EPA ID Number

**RING POWER CORP (Continued)**

**A100335953**

Tank ID:	2
Petro Monitoring Category:	4
Monitoring Description:	Visual inspect dispenser liners
Tank ID:	6
Petro Monitoring Category:	F
Monitoring Description:	Monitor dbl wall tank space
Tank ID:	6
Petro Monitoring Category:	Q
Monitoring Description:	Visual inspection of ASTs
Tank ID:	7
Petro Monitoring Category:	F
Monitoring Description:	Monitor dbl wall tank space
Tank ID:	7
Petro Monitoring Category:	1
Monitoring Description:	Continuous electronic sensing
Tank ID:	7
Petro Monitoring Category:	Q
Monitoring Description:	Visual inspection of ASTs
Tank ID:	8
Petro Monitoring Category:	F
Monitoring Description:	Monitor dbl wall tank space
Tank ID:	8
Petro Monitoring Category:	1
Monitoring Description:	Continuous electronic sensing
Tank ID:	8
Petro Monitoring Category:	Q
Monitoring Description:	Visual inspection of ASTs
Tank ID:	11
Petro Monitoring Category:	F
Monitoring Description:	Monitor dbl wall tank space
Tank ID:	11
Petro Monitoring Category:	Q
Monitoring Description:	Visual inspection of ASTs
Tank ID:	12
Petro Monitoring Category:	Q
Monitoring Description:	Visual inspection of ASTs
Tank ID:	12
Petro Monitoring Category:	F
Monitoring Description:	Monitor dbl wall tank space
Tank ID:	13
Petro Monitoring Category:	Q
Monitoring Description:	Visual inspection of ASTs
Tank ID:	13

Map ID  
Direction  
Distance  
Elevation

MAP FINDINGS

Site

Database(s)

EDR ID Number  
EPA ID Number

**RING POWER CORP (Continued)**

**A100335953**

Petro Monitoring Category:	F
Monitoring Description:	Monitor dbl wall tank space
Tank ID:	14
Petro Monitoring Category:	Q
Monitoring Description:	Visual inspection of ASTs
Tank ID:	14
Petro Monitoring Category:	F
Monitoring Description:	Monitor dbl wall tank space
Tank ID:	15
Petro Monitoring Category:	Q
Monitoring Description:	Visual inspection of ASTs
Tank ID:	15
Petro Monitoring Category:	F
Monitoring Description:	Monitor dbl wall tank space
Tank ID:	9
Petro Monitoring Category:	F
Monitoring Description:	Monitor dbl wall tank space
Tank ID:	9
Petro Monitoring Category:	Q
Monitoring Description:	Visual inspection of ASTs
Tank ID:	10
Petro Monitoring Category:	Q
Monitoring Description:	Visual inspection of ASTs
Tank ID:	10
Petro Monitoring Category:	F
Monitoring Description:	Monitor dbl wall tank space
Tank ID:	16
Petro Monitoring Category:	Q
Monitoring Description:	Visual inspection of ASTs
Tank ID:	17
Petro Monitoring Category:	Q
Monitoring Description:	Visual inspection of ASTs
Tank ID:	17
Petro Monitoring Category:	F
Monitoring Description:	Monitor dbl wall tank space
Tank ID:	16
Petro Monitoring Category:	M
Monitoring Description:	Manual tank gauging - USTs
Tank ID:	1
Petro Monitoring Category:	H
Monitoring Description:	Mechanical line leak detector
Tank ID:	2
Petro Monitoring Category:	H

Map ID  
Direction  
Distance  
Elevation

MAP FINDINGS

Site

Database(s)

EDR ID Number  
EPA ID Number

**RING POWER CORP (Continued)**

**A100335953**

Monitoring Description: Mechanical line leak detector

Owner:

Owner ID: 55887  
Owner Name: RING POWER CORP  
Owner Address: 500 WORLD COMMERCE PKWY  
Owner Address 2: ATTN: BRIAN BROWN  
Owner City,State,Zip: SAINT AUGUSTINE, FL 32092  
Owner Contact: BRIAN BROWN | APRIL RADO | BRIDGET LINDSEY-AP  
Owner Phone: 9044941417

Construction:

Tank ID: 7  
Construction Category: C  
Construction Description: Steel

Tank ID: 7  
Construction Category: I  
Construction Description: Double wall

Tank ID: 7  
Construction Category: M  
Construction Description: Spill containment bucket

Tank ID: 8  
Construction Category: C  
Construction Description: Steel

Tank ID: 8  
Construction Category: I  
Construction Description: Double wall

Tank ID: 8  
Construction Category: M  
Construction Description: Spill containment bucket

Tank ID: 11  
Construction Category: C  
Construction Description: Steel

Tank ID: 11  
Construction Category: P  
Construction Description: Level gauges/alarms

Tank ID: 11  
Construction Category: I  
Construction Description: Double wall

Tank ID: 11  
Construction Category: L  
Construction Description: Compartmented

Tank ID: 12  
Construction Category: C  
Construction Description: Steel

Map ID  
Direction  
Distance  
Elevation

MAP FINDINGS

Site

Database(s)

EDR ID Number  
EPA ID Number

**RING POWER CORP (Continued)**

**A100335953**

Tank ID: 12  
Construction Category: I  
Construction Description: Double wall

Tank ID: 12  
Construction Category: P  
Construction Description: Level gauges/alarms

Tank ID: 12  
Construction Category: L  
Construction Description: Compartmented

Tank ID: 13  
Construction Category: C  
Construction Description: Steel

Tank ID: 13  
Construction Category: P  
Construction Description: Level gauges/alarms

Tank ID: 13  
Construction Category: I  
Construction Description: Double wall

Tank ID: 14  
Construction Category: C  
Construction Description: Steel

Tank ID: 14  
Construction Category: I  
Construction Description: Double wall

Tank ID: 14  
Construction Category: P  
Construction Description: Level gauges/alarms

Tank ID: 15  
Construction Category: C  
Construction Description: Steel

Tank ID: 15  
Construction Category: I  
Construction Description: Double wall

Tank ID: 15  
Construction Category: P  
Construction Description: Level gauges/alarms

Tank ID: 9  
Construction Category: C  
Construction Description: Steel

Tank ID: 9  
Construction Category: P  
Construction Description: Level gauges/alarms

Tank ID: 9



Map ID  
Direction  
Distance  
Elevation

MAP FINDINGS

Site

Database(s)

EDR ID Number  
EPA ID Number

**RING POWER CORP (Continued)**

**A100335953**

Construction Category: I  
Construction Description: Double wall

Tank ID: 9  
Construction Category: L  
Construction Description: Compartmented

Tank ID: 10  
Construction Category: C  
Construction Description: Steel

Tank ID: 10  
Construction Category: P  
Construction Description: Level gauges/alarms

Tank ID: 10  
Construction Category: I  
Construction Description: Double wall

Tank ID: 10  
Construction Category: L  
Construction Description: Compartmented

Tank ID: 13  
Construction Category: O  
Construction Description: Tight fill

Tank ID: 13  
Construction Category: M  
Construction Description: Spill containment bucket

Tank ID: 13  
Construction Category: N  
Construction Description: Flow shut-Off

Tank ID: 14  
Construction Category: O  
Construction Description: Tight fill

Tank ID: 14  
Construction Category: M  
Construction Description: Spill containment bucket

Tank ID: 14  
Construction Category: N  
Construction Description: Flow shut-Off

Tank ID: 16  
Construction Category: C  
Construction Description: Steel

Tank ID: 16  
Construction Category: I  
Construction Description: Double wall

Tank ID: 17  
Construction Category: C

Map ID  
Direction  
Distance  
Elevation

MAP FINDINGS

Site

Database(s)

EDR ID Number  
EPA ID Number

**RING POWER CORP (Continued)**

**A100335953**

Construction Description:	Steel
Tank ID:	17
Construction Category:	I
Construction Description:	Double wall
Tank ID:	16
Construction Category:	X
Construction Description:	Concrete
Tank ID:	15
Construction Category:	N
Construction Description:	Flow shut-Off
Tank ID:	15
Construction Category:	O
Construction Description:	Tight fill
Tank ID:	17
Construction Category:	M
Construction Description:	Spill containment bucket
Tank ID:	17
Construction Category:	P
Construction Description:	Level gauges/alarms
Tank ID:	17
Construction Category:	N
Construction Description:	Flow shut-Off
Tank ID:	15
Construction Category:	M
Construction Description:	Spill containment bucket
Tank ID:	1
Construction Category:	C
Construction Description:	Steel
Tank ID:	2
Construction Category:	C
Construction Description:	Steel
Tank ID:	1
Construction Category:	K
Construction Description:	AST containment
Tank ID:	1
Construction Category:	P
Construction Description:	Level gauges/alarms
Tank ID:	2
Construction Category:	K
Construction Description:	AST containment
Tank ID:	2
Construction Category:	P
Construction Description:	Level gauges/alarms

Map ID  
Direction  
Distance  
Elevation

MAP FINDINGS

Site

Database(s)

EDR ID Number  
EPA ID Number

**RING POWER CORP (Continued)**

**A100335953**

Tank ID: 6  
Construction Category: C  
Construction Description: Steel

Tank ID: 6  
Construction Category: M  
Construction Description: Spill containment bucket

Tank ID: 6  
Construction Category: P  
Construction Description: Level gauges/alarms

Tank ID: 6  
Construction Category: O  
Construction Description: Tight fill

Tank ID: 6  
Construction Category: I  
Construction Description: Double wall

Tank ID: 1  
Construction Category: O  
Construction Description: Tight fill

Tank ID: 2  
Construction Category: O  
Construction Description: Tight fill

Tank ID: 1  
Tank Capacity: 10000  
Tank Location: ABOVEGROUND  
Tank Status: U  
Status Date: Not reported  
Install Date: 10/1/1989  
Substance: B  
Content Description: Unleaded Gas  
Vessel Indicator: TANK  
DEP Contractor: P

Piping:  
Tank ID: 1  
Piping Category: J  
Piping Description: Pressurized piping system

Tank ID: 2  
Piping Category: J  
Piping Description: Pressurized piping system

Tank ID: 6  
Piping Category: B  
Piping Description: Steel/galvanized metal

Tank ID: 6  
Piping Category: A  
Piping Description: Abv, no soil contact

Tank ID: 6

Map ID  
Direction  
Distance  
Elevation

MAP FINDINGS

Site

Database(s)

EDR ID Number  
EPA ID Number

**RING POWER CORP (Continued)**

**A100335953**

Piping Category: I  
Piping Description: Suction piping system

Tank ID: 1  
Piping Category: K  
Piping Description: Dispenser liners

Tank ID: 2  
Piping Category: K  
Piping Description: Dispenser liners

Tank ID: 7  
Piping Category: A  
Piping Description: Abv, no soil contact

Tank ID: 8  
Piping Category: A  
Piping Description: Abv, no soil contact

Tank ID: 11  
Piping Category: B  
Piping Description: Steel/galvanized metal

Tank ID: 11  
Piping Category: A  
Piping Description: Abv, no soil contact

Tank ID: 12  
Piping Category: A  
Piping Description: Abv, no soil contact

Tank ID: 12  
Piping Category: B  
Piping Description: Steel/galvanized metal

Tank ID: 13  
Piping Category: A  
Piping Description: Abv, no soil contact

Tank ID: 13  
Piping Category: B  
Piping Description: Steel/galvanized metal

Tank ID: 14  
Piping Category: A  
Piping Description: Abv, no soil contact

Tank ID: 14  
Piping Category: B  
Piping Description: Steel/galvanized metal

Tank ID: 15  
Piping Category: A  
Piping Description: Abv, no soil contact

Tank ID: 15  
Piping Category: B

Map ID  
Direction  
Distance  
Elevation

MAP FINDINGS

Site

Database(s)

EDR ID Number  
EPA ID Number

**RING POWER CORP (Continued)**

**A100335953**

Piping Description:	Steel/galvanized metal
Tank ID:	16
Piping Category:	B
Piping Description:	Steel/galvanized metal
Tank ID:	16
Piping Category:	A
Piping Description:	Abv, no soil contact
Tank ID:	9
Piping Category:	B
Piping Description:	Steel/galvanized metal
Tank ID:	9
Piping Category:	A
Piping Description:	Abv, no soil contact
Tank ID:	10
Piping Category:	B
Piping Description:	Steel/galvanized metal
Tank ID:	10
Piping Category:	A
Piping Description:	Abv, no soil contact
Tank ID:	17
Piping Category:	A
Piping Description:	Abv, no soil contact
Tank ID:	17
Piping Category:	B
Piping Description:	Steel/galvanized metal
Tank ID:	1
Piping Category:	A
Piping Description:	Abv, no soil contact
Tank ID:	1
Piping Category:	B
Piping Description:	Steel/galvanized metal
Tank ID:	2
Piping Category:	A
Piping Description:	Abv, no soil contact
Tank ID:	2
Piping Category:	B
Piping Description:	Steel/galvanized metal
Monitoring:	
Tank ID:	1
Petro Monitoring Category:	4
Monitoring Description:	Visual inspect dispenser liners
Tank ID:	1
Petro Monitoring Category:	Q

Map ID  
Direction  
Distance  
Elevation

MAP FINDINGS

Site

Database(s)

EDR ID Number  
EPA ID Number

**RING POWER CORP (Continued)**

**A100335953**

Monitoring Description:	Visual inspection of ASTs
Tank ID:	2
Petro Monitoring Category:	Q
Monitoring Description:	Visual inspection of ASTs
Tank ID:	15
Petro Monitoring Category:	1
Monitoring Description:	Continuous electronic sensing
Tank ID:	14
Petro Monitoring Category:	1
Monitoring Description:	Continuous electronic sensing
Tank ID:	13
Petro Monitoring Category:	1
Monitoring Description:	Continuous electronic sensing
Tank ID:	17
Petro Monitoring Category:	1
Monitoring Description:	Continuous electronic sensing
Tank ID:	2
Petro Monitoring Category:	4
Monitoring Description:	Visual inspect dispenser liners
Tank ID:	6
Petro Monitoring Category:	F
Monitoring Description:	Monitor dbl wall tank space
Tank ID:	6
Petro Monitoring Category:	Q
Monitoring Description:	Visual inspection of ASTs
Tank ID:	7
Petro Monitoring Category:	F
Monitoring Description:	Monitor dbl wall tank space
Tank ID:	7
Petro Monitoring Category:	1
Monitoring Description:	Continuous electronic sensing
Tank ID:	7
Petro Monitoring Category:	Q
Monitoring Description:	Visual inspection of ASTs
Tank ID:	8
Petro Monitoring Category:	F
Monitoring Description:	Monitor dbl wall tank space
Tank ID:	8
Petro Monitoring Category:	1
Monitoring Description:	Continuous electronic sensing
Tank ID:	8
Petro Monitoring Category:	Q
Monitoring Description:	Visual inspection of ASTs

Map ID  
Direction  
Distance  
Elevation

MAP FINDINGS

Site

Database(s)

EDR ID Number  
EPA ID Number

**RING POWER CORP (Continued)**

**A100335953**

Tank ID:	11
Petro Monitoring Category:	F
Monitoring Description:	Monitor dbl wall tank space
Tank ID:	11
Petro Monitoring Category:	Q
Monitoring Description:	Visual inspection of ASTs
Tank ID:	12
Petro Monitoring Category:	Q
Monitoring Description:	Visual inspection of ASTs
Tank ID:	12
Petro Monitoring Category:	F
Monitoring Description:	Monitor dbl wall tank space
Tank ID:	13
Petro Monitoring Category:	Q
Monitoring Description:	Visual inspection of ASTs
Tank ID:	13
Petro Monitoring Category:	F
Monitoring Description:	Monitor dbl wall tank space
Tank ID:	14
Petro Monitoring Category:	Q
Monitoring Description:	Visual inspection of ASTs
Tank ID:	14
Petro Monitoring Category:	F
Monitoring Description:	Monitor dbl wall tank space
Tank ID:	15
Petro Monitoring Category:	Q
Monitoring Description:	Visual inspection of ASTs
Tank ID:	15
Petro Monitoring Category:	F
Monitoring Description:	Monitor dbl wall tank space
Tank ID:	9
Petro Monitoring Category:	F
Monitoring Description:	Monitor dbl wall tank space
Tank ID:	9
Petro Monitoring Category:	Q
Monitoring Description:	Visual inspection of ASTs
Tank ID:	10
Petro Monitoring Category:	Q
Monitoring Description:	Visual inspection of ASTs
Tank ID:	10
Petro Monitoring Category:	F
Monitoring Description:	Monitor dbl wall tank space
Tank ID:	16

Map ID  
Direction  
Distance  
Elevation

MAP FINDINGS

Site

Database(s)

EDR ID Number  
EPA ID Number

**RING POWER CORP (Continued)**

**A100335953**

Petro Monitoring Category: Q  
Monitoring Description: Visual inspection of ASTs

Tank ID: 17  
Petro Monitoring Category: Q  
Monitoring Description: Visual inspection of ASTs

Tank ID: 17  
Petro Monitoring Category: F  
Monitoring Description: Monitor dbl wall tank space

Tank ID: 16  
Petro Monitoring Category: M  
Monitoring Description: Manual tank gauging - USTs

Tank ID: 1  
Petro Monitoring Category: H  
Monitoring Description: Mechanical line leak detector

Tank ID: 2  
Petro Monitoring Category: H  
Monitoring Description: Mechanical line leak detector

**Owner:**

Owner ID: 55887  
Owner Name: RING POWER CORP  
Owner Address: 500 WORLD COMMERCE PKWY  
Owner Address 2: ATTN: BRIAN BROWN  
Owner City,State,Zip: SAINT AUGUSTINE, FL 32092  
Owner Contact: BRIAN BROWN | APRIL RADO | BRIDGET LINDSEY-AP  
Owner Phone: 9044941417

**Construction:**

Tank ID: 7  
Construction Category: C  
Construction Description: Steel

Tank ID: 7  
Construction Category: I  
Construction Description: Double wall

Tank ID: 7  
Construction Category: M  
Construction Description: Spill containment bucket

Tank ID: 8  
Construction Category: C  
Construction Description: Steel

Tank ID: 8  
Construction Category: I  
Construction Description: Double wall

Tank ID: 8  
Construction Category: M  
Construction Description: Spill containment bucket



Map ID  
Direction  
Distance  
Elevation

MAP FINDINGS

Site

Database(s)

EDR ID Number  
EPA ID Number

**RING POWER CORP (Continued)**

**A100335953**

Tank ID: 11  
Construction Category: C  
Construction Description: Steel

Tank ID: 11  
Construction Category: P  
Construction Description: Level gauges/alarms

Tank ID: 11  
Construction Category: I  
Construction Description: Double wall

Tank ID: 11  
Construction Category: L  
Construction Description: Compartmented

Tank ID: 12  
Construction Category: C  
Construction Description: Steel

Tank ID: 12  
Construction Category: I  
Construction Description: Double wall

Tank ID: 12  
Construction Category: P  
Construction Description: Level gauges/alarms

Tank ID: 12  
Construction Category: L  
Construction Description: Compartmented

Tank ID: 13  
Construction Category: C  
Construction Description: Steel

Tank ID: 13  
Construction Category: P  
Construction Description: Level gauges/alarms

Tank ID: 13  
Construction Category: I  
Construction Description: Double wall

Tank ID: 14  
Construction Category: C  
Construction Description: Steel

Tank ID: 14  
Construction Category: I  
Construction Description: Double wall

Tank ID: 14  
Construction Category: P  
Construction Description: Level gauges/alarms

Tank ID: 15

Map ID  
Direction  
Distance  
Elevation

MAP FINDINGS

Site

Database(s)

EDR ID Number  
EPA ID Number

**RING POWER CORP (Continued)**

**A100335953**

Construction Category: C  
Construction Description: Steel

Tank ID: 15  
Construction Category: I  
Construction Description: Double wall

Tank ID: 15  
Construction Category: P  
Construction Description: Level gauges/alarms

Tank ID: 9  
Construction Category: C  
Construction Description: Steel

Tank ID: 9  
Construction Category: P  
Construction Description: Level gauges/alarms

Tank ID: 9  
Construction Category: I  
Construction Description: Double wall

Tank ID: 9  
Construction Category: L  
Construction Description: Compartmented

Tank ID: 10  
Construction Category: C  
Construction Description: Steel

Tank ID: 10  
Construction Category: P  
Construction Description: Level gauges/alarms

Tank ID: 10  
Construction Category: I  
Construction Description: Double wall

Tank ID: 10  
Construction Category: L  
Construction Description: Compartmented

Tank ID: 13  
Construction Category: O  
Construction Description: Tight fill

Tank ID: 13  
Construction Category: M  
Construction Description: Spill containment bucket

Tank ID: 13  
Construction Category: N  
Construction Description: Flow shut-Off

Tank ID: 14  
Construction Category: O

Map ID  
Direction  
Distance  
Elevation

MAP FINDINGS

Site

Database(s)

EDR ID Number  
EPA ID Number

**RING POWER CORP (Continued)**

**A100335953**

Construction Description: Tight fill

Tank ID: 14  
Construction Category: M  
Construction Description: Spill containment bucket

Tank ID: 14  
Construction Category: N  
Construction Description: Flow shut-Off

Tank ID: 16  
Construction Category: C  
Construction Description: Steel

Tank ID: 16  
Construction Category: I  
Construction Description: Double wall

Tank ID: 17  
Construction Category: C  
Construction Description: Steel

Tank ID: 17  
Construction Category: I  
Construction Description: Double wall

Tank ID: 16  
Construction Category: X  
Construction Description: Concrete

Tank ID: 15  
Construction Category: N  
Construction Description: Flow shut-Off

Tank ID: 15  
Construction Category: O  
Construction Description: Tight fill

Tank ID: 17  
Construction Category: M  
Construction Description: Spill containment bucket

Tank ID: 17  
Construction Category: P  
Construction Description: Level gauges/alarms

Tank ID: 17  
Construction Category: N  
Construction Description: Flow shut-Off

Tank ID: 15  
Construction Category: M  
Construction Description: Spill containment bucket

Tank ID: 1  
Construction Category: C  
Construction Description: Steel

Map ID  
Direction  
Distance  
Elevation

MAP FINDINGS

Site

Database(s)

EDR ID Number  
EPA ID Number

**RING POWER CORP (Continued)**

**A100335953**

Tank ID: 2  
Construction Category: C  
Construction Description: Steel

Tank ID: 1  
Construction Category: K  
Construction Description: AST containment

Tank ID: 1  
Construction Category: P  
Construction Description: Level gauges/alarms

Tank ID: 2  
Construction Category: K  
Construction Description: AST containment

Tank ID: 2  
Construction Category: P  
Construction Description: Level gauges/alarms

Tank ID: 6  
Construction Category: C  
Construction Description: Steel

Tank ID: 6  
Construction Category: M  
Construction Description: Spill containment bucket

Tank ID: 6  
Construction Category: P  
Construction Description: Level gauges/alarms

Tank ID: 6  
Construction Category: O  
Construction Description: Tight fill

Tank ID: 6  
Construction Category: I  
Construction Description: Double wall

Tank ID: 1  
Construction Category: O  
Construction Description: Tight fill

Tank ID: 2  
Construction Category: O  
Construction Description: Tight fill

Tank ID: 2  
Tank Capacity: 10000  
Tank Location: ABOVEGROUND  
Tank Status: U  
Status Date: Not reported  
Install Date: 10/1/1989  
Substance: D  
Content Description: Vehicular Diesel

Map ID  
Direction  
Distance  
Elevation

MAP FINDINGS

Site

Database(s)

EDR ID Number  
EPA ID Number

**RING POWER CORP (Continued)**

**A100335953**

Vessel Indicator:	TANK
DEP Contractor:	P
Piping:	
Tank ID:	1
Piping Category:	J
Piping Description:	Pressurized piping system
Tank ID:	2
Piping Category:	J
Piping Description:	Pressurized piping system
Tank ID:	6
Piping Category:	B
Piping Description:	Steel/galvanized metal
Tank ID:	6
Piping Category:	A
Piping Description:	Abv, no soil contact
Tank ID:	6
Piping Category:	I
Piping Description:	Suction piping system
Tank ID:	1
Piping Category:	K
Piping Description:	Dispenser liners
Tank ID:	2
Piping Category:	K
Piping Description:	Dispenser liners
Tank ID:	7
Piping Category:	A
Piping Description:	Abv, no soil contact
Tank ID:	8
Piping Category:	A
Piping Description:	Abv, no soil contact
Tank ID:	11
Piping Category:	B
Piping Description:	Steel/galvanized metal
Tank ID:	11
Piping Category:	A
Piping Description:	Abv, no soil contact
Tank ID:	12
Piping Category:	A
Piping Description:	Abv, no soil contact
Tank ID:	12
Piping Category:	B
Piping Description:	Steel/galvanized metal
Tank ID:	13
Piping Category:	A

Map ID  
Direction  
Distance  
Elevation

MAP FINDINGS

Site

Database(s)

EDR ID Number  
EPA ID Number

**RING POWER CORP (Continued)**

**A100335953**

Piping Description:	Abv, no soil contact
Tank ID:	13
Piping Category:	B
Piping Description:	Steel/galvanized metal
Tank ID:	14
Piping Category:	A
Piping Description:	Abv, no soil contact
Tank ID:	14
Piping Category:	B
Piping Description:	Steel/galvanized metal
Tank ID:	15
Piping Category:	A
Piping Description:	Abv, no soil contact
Tank ID:	15
Piping Category:	B
Piping Description:	Steel/galvanized metal
Tank ID:	16
Piping Category:	B
Piping Description:	Steel/galvanized metal
Tank ID:	16
Piping Category:	A
Piping Description:	Abv, no soil contact
Tank ID:	9
Piping Category:	B
Piping Description:	Steel/galvanized metal
Tank ID:	9
Piping Category:	A
Piping Description:	Abv, no soil contact
Tank ID:	10
Piping Category:	B
Piping Description:	Steel/galvanized metal
Tank ID:	10
Piping Category:	A
Piping Description:	Abv, no soil contact
Tank ID:	17
Piping Category:	A
Piping Description:	Abv, no soil contact
Tank ID:	17
Piping Category:	B
Piping Description:	Steel/galvanized metal
Tank ID:	1
Piping Category:	A
Piping Description:	Abv, no soil contact

Map ID  
Direction  
Distance  
Elevation

MAP FINDINGS

Site

Database(s)

EDR ID Number  
EPA ID Number

**RING POWER CORP (Continued)**

**A100335953**

Tank ID: 1  
Piping Category: B  
Piping Description: Steel/galvanized metal

Tank ID: 2  
Piping Category: A  
Piping Description: Abv, no soil contact

Tank ID: 2  
Piping Category: B  
Piping Description: Steel/galvanized metal

Monitoring:

Tank ID: 1  
Petro Monitoring Category: 4  
Monitoring Description: Visual inspect dispenser liners

Tank ID: 1  
Petro Monitoring Category: Q  
Monitoring Description: Visual inspection of ASTs

Tank ID: 2  
Petro Monitoring Category: Q  
Monitoring Description: Visual inspection of ASTs

Tank ID: 15  
Petro Monitoring Category: 1  
Monitoring Description: Continuous electronic sensing

Tank ID: 14  
Petro Monitoring Category: 1  
Monitoring Description: Continuous electronic sensing

Tank ID: 13  
Petro Monitoring Category: 1  
Monitoring Description: Continuous electronic sensing

Tank ID: 17  
Petro Monitoring Category: 1  
Monitoring Description: Continuous electronic sensing

Tank ID: 2  
Petro Monitoring Category: 4  
Monitoring Description: Visual inspect dispenser liners

Tank ID: 6  
Petro Monitoring Category: F  
Monitoring Description: Monitor dbl wall tank space

Tank ID: 6  
Petro Monitoring Category: Q  
Monitoring Description: Visual inspection of ASTs

Tank ID: 7  
Petro Monitoring Category: F  
Monitoring Description: Monitor dbl wall tank space

Map ID  
Direction  
Distance  
Elevation

MAP FINDINGS

Site

Database(s)

EDR ID Number  
EPA ID Number

**RING POWER CORP (Continued)**

**A100335953**

Tank ID:	7
Petro Monitoring Category:	1
Monitoring Description:	Continuous electronic sensing
Tank ID:	7
Petro Monitoring Category:	Q
Monitoring Description:	Visual inspection of ASTs
Tank ID:	8
Petro Monitoring Category:	F
Monitoring Description:	Monitor dbl wall tank space
Tank ID:	8
Petro Monitoring Category:	1
Monitoring Description:	Continuous electronic sensing
Tank ID:	8
Petro Monitoring Category:	Q
Monitoring Description:	Visual inspection of ASTs
Tank ID:	11
Petro Monitoring Category:	F
Monitoring Description:	Monitor dbl wall tank space
Tank ID:	11
Petro Monitoring Category:	Q
Monitoring Description:	Visual inspection of ASTs
Tank ID:	12
Petro Monitoring Category:	Q
Monitoring Description:	Visual inspection of ASTs
Tank ID:	12
Petro Monitoring Category:	F
Monitoring Description:	Monitor dbl wall tank space
Tank ID:	13
Petro Monitoring Category:	Q
Monitoring Description:	Visual inspection of ASTs
Tank ID:	13
Petro Monitoring Category:	F
Monitoring Description:	Monitor dbl wall tank space
Tank ID:	14
Petro Monitoring Category:	Q
Monitoring Description:	Visual inspection of ASTs
Tank ID:	14
Petro Monitoring Category:	F
Monitoring Description:	Monitor dbl wall tank space
Tank ID:	15
Petro Monitoring Category:	Q
Monitoring Description:	Visual inspection of ASTs
Tank ID:	15



Map ID  
Direction  
Distance  
Elevation

MAP FINDINGS

Site

Database(s)

EDR ID Number  
EPA ID Number

**RING POWER CORP (Continued)**

**A100335953**

Petro Monitoring Category: F  
Monitoring Description: Monitor dbl wall tank space

Tank ID: 9  
Petro Monitoring Category: F  
Monitoring Description: Monitor dbl wall tank space

Tank ID: 9  
Petro Monitoring Category: Q  
Monitoring Description: Visual inspection of ASTs

Tank ID: 10  
Petro Monitoring Category: Q  
Monitoring Description: Visual inspection of ASTs

Tank ID: 10  
Petro Monitoring Category: F  
Monitoring Description: Monitor dbl wall tank space

Tank ID: 16  
Petro Monitoring Category: Q  
Monitoring Description: Visual inspection of ASTs

Tank ID: 17  
Petro Monitoring Category: Q  
Monitoring Description: Visual inspection of ASTs

Tank ID: 17  
Petro Monitoring Category: F  
Monitoring Description: Monitor dbl wall tank space

Tank ID: 16  
Petro Monitoring Category: M  
Monitoring Description: Manual tank gauging - USTs

Tank ID: 1  
Petro Monitoring Category: H  
Monitoring Description: Mechanical line leak detector

Tank ID: 2  
Petro Monitoring Category: H  
Monitoring Description: Mechanical line leak detector

**Owner:**

Owner ID: 55887  
Owner Name: RING POWER CORP  
Owner Address: 500 WORLD COMMERCE PKWY  
Owner Address 2: ATTN: BRIAN BROWN  
Owner City,State,Zip: SAINT AUGUSTINE, FL 32092  
Owner Contact: BRIAN BROWN | APRIL RADO | BRIDGET LINDSEY-AP  
Owner Phone: 9044941417

**Construction:**

Tank ID: 7  
Construction Category: C  
Construction Description: Steel

Map ID  
Direction  
Distance  
Elevation

MAP FINDINGS

Site

Database(s)

EDR ID Number  
EPA ID Number

**RING POWER CORP (Continued)**

**A100335953**

Tank ID: 7  
Construction Category: I  
Construction Description: Double wall

Tank ID: 7  
Construction Category: M  
Construction Description: Spill containment bucket

Tank ID: 8  
Construction Category: C  
Construction Description: Steel

Tank ID: 8  
Construction Category: I  
Construction Description: Double wall

Tank ID: 8  
Construction Category: M  
Construction Description: Spill containment bucket

Tank ID: 11  
Construction Category: C  
Construction Description: Steel

Tank ID: 11  
Construction Category: P  
Construction Description: Level gauges/alarms

Tank ID: 11  
Construction Category: I  
Construction Description: Double wall

Tank ID: 11  
Construction Category: L  
Construction Description: Compartmented

Tank ID: 12  
Construction Category: C  
Construction Description: Steel

Tank ID: 12  
Construction Category: I  
Construction Description: Double wall

Tank ID: 12  
Construction Category: P  
Construction Description: Level gauges/alarms

Tank ID: 12  
Construction Category: L  
Construction Description: Compartmented

Tank ID: 13  
Construction Category: C  
Construction Description: Steel

Tank ID: 13

Map ID  
Direction  
Distance  
Elevation

MAP FINDINGS

Site

Database(s)

EDR ID Number  
EPA ID Number

**RING POWER CORP (Continued)**

**A100335953**

Construction Category: P  
Construction Description: Level gauges/alarms

Tank ID: 13  
Construction Category: I  
Construction Description: Double wall

Tank ID: 14  
Construction Category: C  
Construction Description: Steel

Tank ID: 14  
Construction Category: I  
Construction Description: Double wall

Tank ID: 14  
Construction Category: P  
Construction Description: Level gauges/alarms

Tank ID: 15  
Construction Category: C  
Construction Description: Steel

Tank ID: 15  
Construction Category: I  
Construction Description: Double wall

Tank ID: 15  
Construction Category: P  
Construction Description: Level gauges/alarms

Tank ID: 9  
Construction Category: C  
Construction Description: Steel

Tank ID: 9  
Construction Category: P  
Construction Description: Level gauges/alarms

Tank ID: 9  
Construction Category: I  
Construction Description: Double wall

Tank ID: 9  
Construction Category: L  
Construction Description: Compartmented

Tank ID: 10  
Construction Category: C  
Construction Description: Steel

Tank ID: 10  
Construction Category: P  
Construction Description: Level gauges/alarms

Tank ID: 10  
Construction Category: I

Map ID  
Direction  
Distance  
Elevation

MAP FINDINGS

Site

Database(s)

EDR ID Number  
EPA ID Number

**RING POWER CORP (Continued)**

**A100335953**

Construction Description: Double wall

Tank ID: 10  
Construction Category: L  
Construction Description: Compartmented

Tank ID: 13  
Construction Category: O  
Construction Description: Tight fill

Tank ID: 13  
Construction Category: M  
Construction Description: Spill containment bucket

Tank ID: 13  
Construction Category: N  
Construction Description: Flow shut-Off

Tank ID: 14  
Construction Category: O  
Construction Description: Tight fill

Tank ID: 14  
Construction Category: M  
Construction Description: Spill containment bucket

Tank ID: 14  
Construction Category: N  
Construction Description: Flow shut-Off

Tank ID: 16  
Construction Category: C  
Construction Description: Steel

Tank ID: 16  
Construction Category: I  
Construction Description: Double wall

Tank ID: 17  
Construction Category: C  
Construction Description: Steel

Tank ID: 17  
Construction Category: I  
Construction Description: Double wall

Tank ID: 16  
Construction Category: X  
Construction Description: Concrete

Tank ID: 15  
Construction Category: N  
Construction Description: Flow shut-Off

Tank ID: 15  
Construction Category: O  
Construction Description: Tight fill

Map ID  
Direction  
Distance  
Elevation

MAP FINDINGS

Site

Database(s)

EDR ID Number  
EPA ID Number

**RING POWER CORP (Continued)**

**A100335953**

Tank ID: 17  
Construction Category: M  
Construction Description: Spill containment bucket

Tank ID: 17  
Construction Category: P  
Construction Description: Level gauges/alarms

Tank ID: 17  
Construction Category: N  
Construction Description: Flow shut-Off

Tank ID: 15  
Construction Category: M  
Construction Description: Spill containment bucket

Tank ID: 1  
Construction Category: C  
Construction Description: Steel

Tank ID: 2  
Construction Category: C  
Construction Description: Steel

Tank ID: 1  
Construction Category: K  
Construction Description: AST containment

Tank ID: 1  
Construction Category: P  
Construction Description: Level gauges/alarms

Tank ID: 2  
Construction Category: K  
Construction Description: AST containment

Tank ID: 2  
Construction Category: P  
Construction Description: Level gauges/alarms

Tank ID: 6  
Construction Category: C  
Construction Description: Steel

Tank ID: 6  
Construction Category: M  
Construction Description: Spill containment bucket

Tank ID: 6  
Construction Category: P  
Construction Description: Level gauges/alarms

Tank ID: 6  
Construction Category: O  
Construction Description: Tight fill

Tank ID: 6

Map ID  
Direction  
Distance  
Elevation

MAP FINDINGS

Site

Database(s)

EDR ID Number  
EPA ID Number

**RING POWER CORP (Continued)**

**A100335953**

Construction Category: I  
Construction Description: Double wall

Tank ID: 1  
Construction Category: O  
Construction Description: Tight fill

Tank ID: 2  
Construction Category: O  
Construction Description: Tight fill

Tank ID: 3  
Tank Capacity: 10000  
Tank Location: ABOVEGROUND  
Tank Status: B  
Status Date: 11/17/2014  
Install Date: 10/1/1989  
Substance: O  
Content Description: New/Lube Oil  
Vessel Indicator: TANK  
DEP Contractor: P

Piping:  
Tank ID: 1  
Piping Category: J  
Piping Description: Pressurized piping system

Tank ID: 2  
Piping Category: J  
Piping Description: Pressurized piping system

Tank ID: 6  
Piping Category: B  
Piping Description: Steel/galvanized metal

Tank ID: 6  
Piping Category: A  
Piping Description: Abv, no soil contact

Tank ID: 6  
Piping Category: I  
Piping Description: Suction piping system

Tank ID: 1  
Piping Category: K  
Piping Description: Dispenser liners

Tank ID: 2  
Piping Category: K  
Piping Description: Dispenser liners

Tank ID: 7  
Piping Category: A  
Piping Description: Abv, no soil contact

Tank ID: 8  
Piping Category: A

Map ID  
Direction  
Distance  
Elevation

MAP FINDINGS

Site

Database(s)

EDR ID Number  
EPA ID Number

**RING POWER CORP (Continued)**

**A100335953**

Piping Description: Abv, no soil contact

Tank ID: 11  
Piping Category: B  
Piping Description: Steel/galvanized metal

Tank ID: 11  
Piping Category: A  
Piping Description: Abv, no soil contact

Tank ID: 12  
Piping Category: A  
Piping Description: Abv, no soil contact

Tank ID: 12  
Piping Category: B  
Piping Description: Steel/galvanized metal

Tank ID: 13  
Piping Category: A  
Piping Description: Abv, no soil contact

Tank ID: 13  
Piping Category: B  
Piping Description: Steel/galvanized metal

Tank ID: 14  
Piping Category: A  
Piping Description: Abv, no soil contact

Tank ID: 14  
Piping Category: B  
Piping Description: Steel/galvanized metal

Tank ID: 15  
Piping Category: A  
Piping Description: Abv, no soil contact

Tank ID: 15  
Piping Category: B  
Piping Description: Steel/galvanized metal

Tank ID: 16  
Piping Category: B  
Piping Description: Steel/galvanized metal

Tank ID: 16  
Piping Category: A  
Piping Description: Abv, no soil contact

Tank ID: 9  
Piping Category: B  
Piping Description: Steel/galvanized metal

Tank ID: 9  
Piping Category: A  
Piping Description: Abv, no soil contact

Map ID  
Direction  
Distance  
Elevation

MAP FINDINGS

Site

Database(s)

EDR ID Number  
EPA ID Number

**RING POWER CORP (Continued)**

**A100335953**

Tank ID:	10
Piping Category:	B
Piping Description:	Steel/galvanized metal
Tank ID:	10
Piping Category:	A
Piping Description:	Abv, no soil contact
Tank ID:	17
Piping Category:	A
Piping Description:	Abv, no soil contact
Tank ID:	17
Piping Category:	B
Piping Description:	Steel/galvanized metal
Tank ID:	1
Piping Category:	A
Piping Description:	Abv, no soil contact
Tank ID:	1
Piping Category:	B
Piping Description:	Steel/galvanized metal
Tank ID:	2
Piping Category:	A
Piping Description:	Abv, no soil contact
Tank ID:	2
Piping Category:	B
Piping Description:	Steel/galvanized metal
Monitoring:	
Tank ID:	1
Petro Monitoring Category:	4
Monitoring Description:	Visual inspect dispenser liners
Tank ID:	1
Petro Monitoring Category:	Q
Monitoring Description:	Visual inspection of ASTs
Tank ID:	2
Petro Monitoring Category:	Q
Monitoring Description:	Visual inspection of ASTs
Tank ID:	15
Petro Monitoring Category:	1
Monitoring Description:	Continuous electronic sensing
Tank ID:	14
Petro Monitoring Category:	1
Monitoring Description:	Continuous electronic sensing
Tank ID:	13
Petro Monitoring Category:	1
Monitoring Description:	Continuous electronic sensing



Map ID  
Direction  
Distance  
Elevation

MAP FINDINGS

Site

Database(s)

EDR ID Number  
EPA ID Number

**RING POWER CORP (Continued)**

**A100335953**

Tank ID:	17
Petro Monitoring Category:	1
Monitoring Description:	Continuous electronic sensing
Tank ID:	2
Petro Monitoring Category:	4
Monitoring Description:	Visual inspect dispenser liners
Tank ID:	6
Petro Monitoring Category:	F
Monitoring Description:	Monitor dbl wall tank space
Tank ID:	6
Petro Monitoring Category:	Q
Monitoring Description:	Visual inspection of ASTs
Tank ID:	7
Petro Monitoring Category:	F
Monitoring Description:	Monitor dbl wall tank space
Tank ID:	7
Petro Monitoring Category:	1
Monitoring Description:	Continuous electronic sensing
Tank ID:	7
Petro Monitoring Category:	Q
Monitoring Description:	Visual inspection of ASTs
Tank ID:	8
Petro Monitoring Category:	F
Monitoring Description:	Monitor dbl wall tank space
Tank ID:	8
Petro Monitoring Category:	1
Monitoring Description:	Continuous electronic sensing
Tank ID:	8
Petro Monitoring Category:	Q
Monitoring Description:	Visual inspection of ASTs
Tank ID:	11
Petro Monitoring Category:	F
Monitoring Description:	Monitor dbl wall tank space
Tank ID:	11
Petro Monitoring Category:	Q
Monitoring Description:	Visual inspection of ASTs
Tank ID:	12
Petro Monitoring Category:	Q
Monitoring Description:	Visual inspection of ASTs
Tank ID:	12
Petro Monitoring Category:	F
Monitoring Description:	Monitor dbl wall tank space
Tank ID:	13

Map ID  
Direction  
Distance  
Elevation

MAP FINDINGS

Site

Database(s)

EDR ID Number  
EPA ID Number

**RING POWER CORP (Continued)**

**A100335953**

Petro Monitoring Category:	Q
Monitoring Description:	Visual inspection of ASTs
Tank ID:	13
Petro Monitoring Category:	F
Monitoring Description:	Monitor dbl wall tank space
Tank ID:	14
Petro Monitoring Category:	Q
Monitoring Description:	Visual inspection of ASTs
Tank ID:	14
Petro Monitoring Category:	F
Monitoring Description:	Monitor dbl wall tank space
Tank ID:	15
Petro Monitoring Category:	Q
Monitoring Description:	Visual inspection of ASTs
Tank ID:	15
Petro Monitoring Category:	F
Monitoring Description:	Monitor dbl wall tank space
Tank ID:	9
Petro Monitoring Category:	F
Monitoring Description:	Monitor dbl wall tank space
Tank ID:	9
Petro Monitoring Category:	Q
Monitoring Description:	Visual inspection of ASTs
Tank ID:	10
Petro Monitoring Category:	Q
Monitoring Description:	Visual inspection of ASTs
Tank ID:	10
Petro Monitoring Category:	F
Monitoring Description:	Monitor dbl wall tank space
Tank ID:	16
Petro Monitoring Category:	Q
Monitoring Description:	Visual inspection of ASTs
Tank ID:	17
Petro Monitoring Category:	Q
Monitoring Description:	Visual inspection of ASTs
Tank ID:	17
Petro Monitoring Category:	F
Monitoring Description:	Monitor dbl wall tank space
Tank ID:	16
Petro Monitoring Category:	M
Monitoring Description:	Manual tank gauging - USTs
Tank ID:	1
Petro Monitoring Category:	H

Map ID  
Direction  
Distance  
Elevation

MAP FINDINGS

Site

Database(s)

EDR ID Number  
EPA ID Number

**RING POWER CORP (Continued)**

**A100335953**

Monitoring Description: Mechanical line leak detector

Tank ID: 2  
Petro Monitoring Category: H  
Monitoring Description: Mechanical line leak detector

Owner:

Owner ID: 55887  
Owner Name: RING POWER CORP  
Owner Address: 500 WORLD COMMERCE PKWY  
Owner Address 2: ATTN: BRIAN BROWN  
Owner City,State,Zip: SAINT AUGUSTINE, FL 32092  
Owner Contact: BRIAN BROWN | APRIL RADO | BRIDGET LINDSEY-AP  
Owner Phone: 9044941417

Construction:

Tank ID: 7  
Construction Category: C  
Construction Description: Steel

Tank ID: 7  
Construction Category: I  
Construction Description: Double wall

Tank ID: 7  
Construction Category: M  
Construction Description: Spill containment bucket

Tank ID: 8  
Construction Category: C  
Construction Description: Steel

Tank ID: 8  
Construction Category: I  
Construction Description: Double wall

Tank ID: 8  
Construction Category: M  
Construction Description: Spill containment bucket

Tank ID: 11  
Construction Category: C  
Construction Description: Steel

Tank ID: 11  
Construction Category: P  
Construction Description: Level gauges/alarms

Tank ID: 11  
Construction Category: I  
Construction Description: Double wall

Tank ID: 11  
Construction Category: L  
Construction Description: Compartmented

Map ID  
Direction  
Distance  
Elevation

MAP FINDINGS

Site

Database(s)

EDR ID Number  
EPA ID Number

**RING POWER CORP (Continued)**

**A100335953**

Tank ID: 12  
Construction Category: C  
Construction Description: Steel

Tank ID: 12  
Construction Category: I  
Construction Description: Double wall

Tank ID: 12  
Construction Category: P  
Construction Description: Level gauges/alarms

Tank ID: 12  
Construction Category: L  
Construction Description: Compartmented

Tank ID: 13  
Construction Category: C  
Construction Description: Steel

Tank ID: 13  
Construction Category: P  
Construction Description: Level gauges/alarms

Tank ID: 13  
Construction Category: I  
Construction Description: Double wall

Tank ID: 14  
Construction Category: C  
Construction Description: Steel

Tank ID: 14  
Construction Category: I  
Construction Description: Double wall

Tank ID: 14  
Construction Category: P  
Construction Description: Level gauges/alarms

Tank ID: 15  
Construction Category: C  
Construction Description: Steel

Tank ID: 15  
Construction Category: I  
Construction Description: Double wall

Tank ID: 15  
Construction Category: P  
Construction Description: Level gauges/alarms

Tank ID: 9  
Construction Category: C  
Construction Description: Steel

Tank ID: 9

Map ID  
Direction  
Distance  
Elevation

MAP FINDINGS

Site

Database(s)

EDR ID Number  
EPA ID Number

**RING POWER CORP (Continued)**

**A100335953**

Construction Category: P  
Construction Description: Level gauges/alarms

Tank ID: 9  
Construction Category: I  
Construction Description: Double wall

Tank ID: 9  
Construction Category: L  
Construction Description: Compartmented

Tank ID: 10  
Construction Category: C  
Construction Description: Steel

Tank ID: 10  
Construction Category: P  
Construction Description: Level gauges/alarms

Tank ID: 10  
Construction Category: I  
Construction Description: Double wall

Tank ID: 10  
Construction Category: L  
Construction Description: Compartmented

Tank ID: 13  
Construction Category: O  
Construction Description: Tight fill

Tank ID: 13  
Construction Category: M  
Construction Description: Spill containment bucket

Tank ID: 13  
Construction Category: N  
Construction Description: Flow shut-Off

Tank ID: 14  
Construction Category: O  
Construction Description: Tight fill

Tank ID: 14  
Construction Category: M  
Construction Description: Spill containment bucket

Tank ID: 14  
Construction Category: N  
Construction Description: Flow shut-Off

Tank ID: 16  
Construction Category: C  
Construction Description: Steel

Tank ID: 16  
Construction Category: I

Map ID  
Direction  
Distance  
Elevation

MAP FINDINGS

Site

Database(s)

EDR ID Number  
EPA ID Number

**RING POWER CORP (Continued)**

**A100335953**

Construction Description:	Double wall
Tank ID:	17
Construction Category:	C
Construction Description:	Steel
Tank ID:	17
Construction Category:	I
Construction Description:	Double wall
Tank ID:	16
Construction Category:	X
Construction Description:	Concrete
Tank ID:	15
Construction Category:	N
Construction Description:	Flow shut-Off
Tank ID:	15
Construction Category:	O
Construction Description:	Tight fill
Tank ID:	17
Construction Category:	M
Construction Description:	Spill containment bucket
Tank ID:	17
Construction Category:	P
Construction Description:	Level gauges/alarms
Tank ID:	17
Construction Category:	N
Construction Description:	Flow shut-Off
Tank ID:	15
Construction Category:	M
Construction Description:	Spill containment bucket
Tank ID:	1
Construction Category:	C
Construction Description:	Steel
Tank ID:	2
Construction Category:	C
Construction Description:	Steel
Tank ID:	1
Construction Category:	K
Construction Description:	AST containment
Tank ID:	1
Construction Category:	P
Construction Description:	Level gauges/alarms
Tank ID:	2
Construction Category:	K
Construction Description:	AST containment

Map ID  
Direction  
Distance  
Elevation

MAP FINDINGS

Site

Database(s)

EDR ID Number  
EPA ID Number

**RING POWER CORP (Continued)**

**A100335953**

Tank ID: 2  
Construction Category: P  
Construction Description: Level gauges/alarms

Tank ID: 6  
Construction Category: C  
Construction Description: Steel

Tank ID: 6  
Construction Category: M  
Construction Description: Spill containment bucket

Tank ID: 6  
Construction Category: P  
Construction Description: Level gauges/alarms

Tank ID: 6  
Construction Category: O  
Construction Description: Tight fill

Tank ID: 6  
Construction Category: I  
Construction Description: Double wall

Tank ID: 1  
Construction Category: O  
Construction Description: Tight fill

Tank ID: 2  
Construction Category: O  
Construction Description: Tight fill

Tank ID: 4  
Tank Capacity: 10000  
Tank Location: ABOVEGROUND  
Tank Status: B  
Status Date: 11/17/2014  
Install Date: 10/1/1989  
Substance: O  
Content Description: New/Lube Oil  
Vessel Indicator: TANK  
DEP Contractor: P

Piping:  
Tank ID: 1  
Piping Category: J  
Piping Description: Pressurized piping system

Tank ID: 2  
Piping Category: J  
Piping Description: Pressurized piping system

Tank ID: 6  
Piping Category: B  
Piping Description: Steel/galvanized metal

Tank ID: 6

Map ID  
Direction  
Distance  
Elevation

MAP FINDINGS

Site

Database(s)

EDR ID Number  
EPA ID Number

**RING POWER CORP (Continued)**

**A100335953**

Piping Category: A  
Piping Description: Abv, no soil contact

Tank ID: 6  
Piping Category: I  
Piping Description: Suction piping system

Tank ID: 1  
Piping Category: K  
Piping Description: Dispenser liners

Tank ID: 2  
Piping Category: K  
Piping Description: Dispenser liners

Tank ID: 7  
Piping Category: A  
Piping Description: Abv, no soil contact

Tank ID: 8  
Piping Category: A  
Piping Description: Abv, no soil contact

Tank ID: 11  
Piping Category: B  
Piping Description: Steel/galvanized metal

Tank ID: 11  
Piping Category: A  
Piping Description: Abv, no soil contact

Tank ID: 12  
Piping Category: A  
Piping Description: Abv, no soil contact

Tank ID: 12  
Piping Category: B  
Piping Description: Steel/galvanized metal

Tank ID: 13  
Piping Category: A  
Piping Description: Abv, no soil contact

Tank ID: 13  
Piping Category: B  
Piping Description: Steel/galvanized metal

Tank ID: 14  
Piping Category: A  
Piping Description: Abv, no soil contact

Tank ID: 14  
Piping Category: B  
Piping Description: Steel/galvanized metal

Tank ID: 15  
Piping Category: A



Map ID  
Direction  
Distance  
Elevation

MAP FINDINGS

Site

Database(s)

EDR ID Number  
EPA ID Number

**RING POWER CORP (Continued)**

**A100335953**

Piping Description:	Abv, no soil contact
Tank ID:	15
Piping Category:	B
Piping Description:	Steel/galvanized metal
Tank ID:	16
Piping Category:	B
Piping Description:	Steel/galvanized metal
Tank ID:	16
Piping Category:	A
Piping Description:	Abv, no soil contact
Tank ID:	9
Piping Category:	B
Piping Description:	Steel/galvanized metal
Tank ID:	9
Piping Category:	A
Piping Description:	Abv, no soil contact
Tank ID:	10
Piping Category:	B
Piping Description:	Steel/galvanized metal
Tank ID:	10
Piping Category:	A
Piping Description:	Abv, no soil contact
Tank ID:	17
Piping Category:	A
Piping Description:	Abv, no soil contact
Tank ID:	17
Piping Category:	B
Piping Description:	Steel/galvanized metal
Tank ID:	1
Piping Category:	A
Piping Description:	Abv, no soil contact
Tank ID:	1
Piping Category:	B
Piping Description:	Steel/galvanized metal
Tank ID:	2
Piping Category:	A
Piping Description:	Abv, no soil contact
Tank ID:	2
Piping Category:	B
Piping Description:	Steel/galvanized metal
Monitoring:	
Tank ID:	1
Petro Monitoring Category:	4

Map ID  
Direction  
Distance  
Elevation

MAP FINDINGS

Site

Database(s)

EDR ID Number  
EPA ID Number

**RING POWER CORP (Continued)**

**A100335953**

Monitoring Description:	Visual inspect dispenser liners
Tank ID:	1
Petro Monitoring Category:	Q
Monitoring Description:	Visual inspection of ASTs
Tank ID:	2
Petro Monitoring Category:	Q
Monitoring Description:	Visual inspection of ASTs
Tank ID:	15
Petro Monitoring Category:	1
Monitoring Description:	Continuous electronic sensing
Tank ID:	14
Petro Monitoring Category:	1
Monitoring Description:	Continuous electronic sensing
Tank ID:	13
Petro Monitoring Category:	1
Monitoring Description:	Continuous electronic sensing
Tank ID:	17
Petro Monitoring Category:	1
Monitoring Description:	Continuous electronic sensing
Tank ID:	2
Petro Monitoring Category:	4
Monitoring Description:	Visual inspect dispenser liners
Tank ID:	6
Petro Monitoring Category:	F
Monitoring Description:	Monitor dbl wall tank space
Tank ID:	6
Petro Monitoring Category:	Q
Monitoring Description:	Visual inspection of ASTs
Tank ID:	7
Petro Monitoring Category:	F
Monitoring Description:	Monitor dbl wall tank space
Tank ID:	7
Petro Monitoring Category:	1
Monitoring Description:	Continuous electronic sensing
Tank ID:	7
Petro Monitoring Category:	Q
Monitoring Description:	Visual inspection of ASTs
Tank ID:	8
Petro Monitoring Category:	F
Monitoring Description:	Monitor dbl wall tank space
Tank ID:	8
Petro Monitoring Category:	1
Monitoring Description:	Continuous electronic sensing

Map ID  
Direction  
Distance  
Elevation

MAP FINDINGS

Site

Database(s)

EDR ID Number  
EPA ID Number

**RING POWER CORP (Continued)**

**A100335953**

Tank ID:	8
Petro Monitoring Category:	Q
Monitoring Description:	Visual inspection of ASTs
Tank ID:	11
Petro Monitoring Category:	F
Monitoring Description:	Monitor dbl wall tank space
Tank ID:	11
Petro Monitoring Category:	Q
Monitoring Description:	Visual inspection of ASTs
Tank ID:	12
Petro Monitoring Category:	Q
Monitoring Description:	Visual inspection of ASTs
Tank ID:	12
Petro Monitoring Category:	F
Monitoring Description:	Monitor dbl wall tank space
Tank ID:	13
Petro Monitoring Category:	Q
Monitoring Description:	Visual inspection of ASTs
Tank ID:	13
Petro Monitoring Category:	F
Monitoring Description:	Monitor dbl wall tank space
Tank ID:	14
Petro Monitoring Category:	Q
Monitoring Description:	Visual inspection of ASTs
Tank ID:	14
Petro Monitoring Category:	F
Monitoring Description:	Monitor dbl wall tank space
Tank ID:	15
Petro Monitoring Category:	Q
Monitoring Description:	Visual inspection of ASTs
Tank ID:	15
Petro Monitoring Category:	F
Monitoring Description:	Monitor dbl wall tank space
Tank ID:	9
Petro Monitoring Category:	F
Monitoring Description:	Monitor dbl wall tank space
Tank ID:	9
Petro Monitoring Category:	Q
Monitoring Description:	Visual inspection of ASTs
Tank ID:	10
Petro Monitoring Category:	Q
Monitoring Description:	Visual inspection of ASTs
Tank ID:	10

Map ID  
Direction  
Distance  
Elevation

MAP FINDINGS

Site

Database(s)

EDR ID Number  
EPA ID Number

**RING POWER CORP (Continued)**

**A100335953**

Petro Monitoring Category: F  
Monitoring Description: Monitor dbl wall tank space

Tank ID: 16  
Petro Monitoring Category: Q  
Monitoring Description: Visual inspection of ASTs

Tank ID: 17  
Petro Monitoring Category: Q  
Monitoring Description: Visual inspection of ASTs

Tank ID: 17  
Petro Monitoring Category: F  
Monitoring Description: Monitor dbl wall tank space

Tank ID: 16  
Petro Monitoring Category: M  
Monitoring Description: Manual tank gauging - USTs

Tank ID: 1  
Petro Monitoring Category: H  
Monitoring Description: Mechanical line leak detector

Tank ID: 2  
Petro Monitoring Category: H  
Monitoring Description: Mechanical line leak detector

**Owner:**

Owner ID: 55887  
Owner Name: RING POWER CORP  
Owner Address: 500 WORLD COMMERCE PKWY  
Owner Address 2: ATTN: BRIAN BROWN  
Owner City,State,Zip: SAINT AUGUSTINE, FL 32092  
Owner Contact: BRIAN BROWN | APRIL RADO | BRIDGET LINDSEY-AP  
Owner Phone: 9044941417

**Construction:**

Tank ID: 7  
Construction Category: C  
Construction Description: Steel

Tank ID: 7  
Construction Category: I  
Construction Description: Double wall

Tank ID: 7  
Construction Category: M  
Construction Description: Spill containment bucket

Tank ID: 8  
Construction Category: C  
Construction Description: Steel

Tank ID: 8  
Construction Category: I  
Construction Description: Double wall

Map ID  
Direction  
Distance  
Elevation

MAP FINDINGS

Site

Database(s)

EDR ID Number  
EPA ID Number

**RING POWER CORP (Continued)**

**A100335953**

Tank ID: 8  
Construction Category: M  
Construction Description: Spill containment bucket

Tank ID: 11  
Construction Category: C  
Construction Description: Steel

Tank ID: 11  
Construction Category: P  
Construction Description: Level gauges/alarms

Tank ID: 11  
Construction Category: I  
Construction Description: Double wall

Tank ID: 11  
Construction Category: L  
Construction Description: Compartmented

Tank ID: 12  
Construction Category: C  
Construction Description: Steel

Tank ID: 12  
Construction Category: I  
Construction Description: Double wall

Tank ID: 12  
Construction Category: P  
Construction Description: Level gauges/alarms

Tank ID: 12  
Construction Category: L  
Construction Description: Compartmented

Tank ID: 13  
Construction Category: C  
Construction Description: Steel

Tank ID: 13  
Construction Category: P  
Construction Description: Level gauges/alarms

Tank ID: 13  
Construction Category: I  
Construction Description: Double wall

Tank ID: 14  
Construction Category: C  
Construction Description: Steel

Tank ID: 14  
Construction Category: I  
Construction Description: Double wall

Tank ID: 14

Map ID  
Direction  
Distance  
Elevation

MAP FINDINGS

Site

Database(s)

EDR ID Number  
EPA ID Number

**RING POWER CORP (Continued)**

**A100335953**

Construction Category: P  
Construction Description: Level gauges/alarms

Tank ID: 15  
Construction Category: C  
Construction Description: Steel

Tank ID: 15  
Construction Category: I  
Construction Description: Double wall

Tank ID: 15  
Construction Category: P  
Construction Description: Level gauges/alarms

Tank ID: 9  
Construction Category: C  
Construction Description: Steel

Tank ID: 9  
Construction Category: P  
Construction Description: Level gauges/alarms

Tank ID: 9  
Construction Category: I  
Construction Description: Double wall

Tank ID: 9  
Construction Category: L  
Construction Description: Compartmented

Tank ID: 10  
Construction Category: C  
Construction Description: Steel

Tank ID: 10  
Construction Category: P  
Construction Description: Level gauges/alarms

Tank ID: 10  
Construction Category: I  
Construction Description: Double wall

Tank ID: 10  
Construction Category: L  
Construction Description: Compartmented

Tank ID: 13  
Construction Category: O  
Construction Description: Tight fill

Tank ID: 13  
Construction Category: M  
Construction Description: Spill containment bucket

Tank ID: 13  
Construction Category: N

Map ID  
Direction  
Distance  
Elevation

MAP FINDINGS

Site

Database(s)

EDR ID Number  
EPA ID Number

**RING POWER CORP (Continued)**

**A100335953**

Construction Description: Flow shut-Off

Tank ID: 14  
Construction Category: O  
Construction Description: Tight fill

Tank ID: 14  
Construction Category: M  
Construction Description: Spill containment bucket

Tank ID: 14  
Construction Category: N  
Construction Description: Flow shut-Off

Tank ID: 16  
Construction Category: C  
Construction Description: Steel

Tank ID: 16  
Construction Category: I  
Construction Description: Double wall

Tank ID: 17  
Construction Category: C  
Construction Description: Steel

Tank ID: 17  
Construction Category: I  
Construction Description: Double wall

Tank ID: 16  
Construction Category: X  
Construction Description: Concrete

Tank ID: 15  
Construction Category: N  
Construction Description: Flow shut-Off

Tank ID: 15  
Construction Category: O  
Construction Description: Tight fill

Tank ID: 17  
Construction Category: M  
Construction Description: Spill containment bucket

Tank ID: 17  
Construction Category: P  
Construction Description: Level gauges/alarms

Tank ID: 17  
Construction Category: N  
Construction Description: Flow shut-Off

Tank ID: 15  
Construction Category: M  
Construction Description: Spill containment bucket

Map ID  
Direction  
Distance  
Elevation

MAP FINDINGS

Site

Database(s)

EDR ID Number  
EPA ID Number

**RING POWER CORP (Continued)**

**A100335953**

Tank ID: 1  
Construction Category: C  
Construction Description: Steel

Tank ID: 2  
Construction Category: C  
Construction Description: Steel

Tank ID: 1  
Construction Category: K  
Construction Description: AST containment

Tank ID: 1  
Construction Category: P  
Construction Description: Level gauges/alarms

Tank ID: 2  
Construction Category: K  
Construction Description: AST containment

Tank ID: 2  
Construction Category: P  
Construction Description: Level gauges/alarms

Tank ID: 6  
Construction Category: C  
Construction Description: Steel

Tank ID: 6  
Construction Category: M  
Construction Description: Spill containment bucket

Tank ID: 6  
Construction Category: P  
Construction Description: Level gauges/alarms

Tank ID: 6  
Construction Category: O  
Construction Description: Tight fill

Tank ID: 6  
Construction Category: I  
Construction Description: Double wall

Tank ID: 1  
Construction Category: O  
Construction Description: Tight fill

Tank ID: 2  
Construction Category: O  
Construction Description: Tight fill

Tank ID: 5  
Tank Capacity: 2000  
Tank Location: ABOVEGROUND  
Tank Status: B



Map ID  
Direction  
Distance  
Elevation

MAP FINDINGS

Site

Database(s)

EDR ID Number  
EPA ID Number

**RING POWER CORP (Continued)**

**A100335953**

Status Date: 07/01/2000  
Install Date: 11/1/1998  
Substance: D  
Content Description: Vehicular Diesel  
Vessel Indicator: TANK  
DEP Contractor: P

Piping:

Tank ID: 1  
Piping Category: J  
Piping Description: Pressurized piping system

Tank ID: 2  
Piping Category: J  
Piping Description: Pressurized piping system

Tank ID: 6  
Piping Category: B  
Piping Description: Steel/galvanized metal

Tank ID: 6  
Piping Category: A  
Piping Description: Abv, no soil contact

Tank ID: 6  
Piping Category: I  
Piping Description: Suction piping system

Tank ID: 1  
Piping Category: K  
Piping Description: Dispenser liners

Tank ID: 2  
Piping Category: K  
Piping Description: Dispenser liners

Tank ID: 7  
Piping Category: A  
Piping Description: Abv, no soil contact

Tank ID: 8  
Piping Category: A  
Piping Description: Abv, no soil contact

Tank ID: 11  
Piping Category: B  
Piping Description: Steel/galvanized metal

Tank ID: 11  
Piping Category: A  
Piping Description: Abv, no soil contact

Tank ID: 12  
Piping Category: A  
Piping Description: Abv, no soil contact

Tank ID: 12  
Piping Category: B

Map ID  
Direction  
Distance  
Elevation

MAP FINDINGS

Site

Database(s)

EDR ID Number  
EPA ID Number

**RING POWER CORP (Continued)**

**A100335953**

Piping Description:	Steel/galvanized metal
Tank ID:	13
Piping Category:	A
Piping Description:	Abv, no soil contact
Tank ID:	13
Piping Category:	B
Piping Description:	Steel/galvanized metal
Tank ID:	14
Piping Category:	A
Piping Description:	Abv, no soil contact
Tank ID:	14
Piping Category:	B
Piping Description:	Steel/galvanized metal
Tank ID:	15
Piping Category:	A
Piping Description:	Abv, no soil contact
Tank ID:	15
Piping Category:	B
Piping Description:	Steel/galvanized metal
Tank ID:	16
Piping Category:	B
Piping Description:	Steel/galvanized metal
Tank ID:	16
Piping Category:	A
Piping Description:	Abv, no soil contact
Tank ID:	9
Piping Category:	B
Piping Description:	Steel/galvanized metal
Tank ID:	9
Piping Category:	A
Piping Description:	Abv, no soil contact
Tank ID:	10
Piping Category:	B
Piping Description:	Steel/galvanized metal
Tank ID:	10
Piping Category:	A
Piping Description:	Abv, no soil contact
Tank ID:	17
Piping Category:	A
Piping Description:	Abv, no soil contact
Tank ID:	17
Piping Category:	B
Piping Description:	Steel/galvanized metal

Map ID  
Direction  
Distance  
Elevation

MAP FINDINGS

Site

Database(s)

EDR ID Number  
EPA ID Number

**RING POWER CORP (Continued)**

**A100335953**

Tank ID:	1
Piping Category:	A
Piping Description:	Abv, no soil contact
Tank ID:	1
Piping Category:	B
Piping Description:	Steel/galvanized metal
Tank ID:	2
Piping Category:	A
Piping Description:	Abv, no soil contact
Tank ID:	2
Piping Category:	B
Piping Description:	Steel/galvanized metal
Monitoring:	
Tank ID:	1
Petro Monitoring Category:	4
Monitoring Description:	Visual inspect dispenser liners
Tank ID:	1
Petro Monitoring Category:	Q
Monitoring Description:	Visual inspection of ASTs
Tank ID:	2
Petro Monitoring Category:	Q
Monitoring Description:	Visual inspection of ASTs
Tank ID:	15
Petro Monitoring Category:	1
Monitoring Description:	Continuous electronic sensing
Tank ID:	14
Petro Monitoring Category:	1
Monitoring Description:	Continuous electronic sensing
Tank ID:	13
Petro Monitoring Category:	1
Monitoring Description:	Continuous electronic sensing
Tank ID:	17
Petro Monitoring Category:	1
Monitoring Description:	Continuous electronic sensing
Tank ID:	2
Petro Monitoring Category:	4
Monitoring Description:	Visual inspect dispenser liners
Tank ID:	6
Petro Monitoring Category:	F
Monitoring Description:	Monitor dbl wall tank space
Tank ID:	6
Petro Monitoring Category:	Q
Monitoring Description:	Visual inspection of ASTs

Map ID  
Direction  
Distance  
Elevation

MAP FINDINGS

Site

Database(s)

EDR ID Number  
EPA ID Number

**RING POWER CORP (Continued)**

**A100335953**

Tank ID:	7
Petro Monitoring Category:	F
Monitoring Description:	Monitor dbl wall tank space
Tank ID:	7
Petro Monitoring Category:	1
Monitoring Description:	Continuous electronic sensing
Tank ID:	7
Petro Monitoring Category:	Q
Monitoring Description:	Visual inspection of ASTs
Tank ID:	8
Petro Monitoring Category:	F
Monitoring Description:	Monitor dbl wall tank space
Tank ID:	8
Petro Monitoring Category:	1
Monitoring Description:	Continuous electronic sensing
Tank ID:	8
Petro Monitoring Category:	Q
Monitoring Description:	Visual inspection of ASTs
Tank ID:	11
Petro Monitoring Category:	F
Monitoring Description:	Monitor dbl wall tank space
Tank ID:	11
Petro Monitoring Category:	Q
Monitoring Description:	Visual inspection of ASTs
Tank ID:	12
Petro Monitoring Category:	Q
Monitoring Description:	Visual inspection of ASTs
Tank ID:	12
Petro Monitoring Category:	F
Monitoring Description:	Monitor dbl wall tank space
Tank ID:	13
Petro Monitoring Category:	Q
Monitoring Description:	Visual inspection of ASTs
Tank ID:	13
Petro Monitoring Category:	F
Monitoring Description:	Monitor dbl wall tank space
Tank ID:	14
Petro Monitoring Category:	Q
Monitoring Description:	Visual inspection of ASTs
Tank ID:	14
Petro Monitoring Category:	F
Monitoring Description:	Monitor dbl wall tank space
Tank ID:	15

Map ID  
Direction  
Distance  
Elevation

MAP FINDINGS

Site

Database(s)

EDR ID Number  
EPA ID Number

**RING POWER CORP (Continued)**

**A100335953**

Petro Monitoring Category:	Q
Monitoring Description:	Visual inspection of ASTs
Tank ID:	15
Petro Monitoring Category:	F
Monitoring Description:	Monitor dbl wall tank space
Tank ID:	9
Petro Monitoring Category:	F
Monitoring Description:	Monitor dbl wall tank space
Tank ID:	9
Petro Monitoring Category:	Q
Monitoring Description:	Visual inspection of ASTs
Tank ID:	10
Petro Monitoring Category:	Q
Monitoring Description:	Visual inspection of ASTs
Tank ID:	10
Petro Monitoring Category:	F
Monitoring Description:	Monitor dbl wall tank space
Tank ID:	16
Petro Monitoring Category:	Q
Monitoring Description:	Visual inspection of ASTs
Tank ID:	17
Petro Monitoring Category:	Q
Monitoring Description:	Visual inspection of ASTs
Tank ID:	17
Petro Monitoring Category:	F
Monitoring Description:	Monitor dbl wall tank space
Tank ID:	16
Petro Monitoring Category:	M
Monitoring Description:	Manual tank gauging - USTs
Tank ID:	1
Petro Monitoring Category:	H
Monitoring Description:	Mechanical line leak detector
Tank ID:	2
Petro Monitoring Category:	H
Monitoring Description:	Mechanical line leak detector

**Owner:**

Owner ID:	55887
Owner Name:	RING POWER CORP
Owner Address:	500 WORLD COMMERCE PKWY
Owner Address 2:	ATTN: BRIAN BROWN
Owner City,State,Zip:	SAINT AUGUSTINE, FL 32092
Owner Contact:	BRIAN BROWN   APRIL RADO   BRIDGET LINDSEY-AP
Owner Phone:	9044941417

Map ID  
Direction  
Distance  
Elevation

MAP FINDINGS

Site

Database(s)

EDR ID Number  
EPA ID Number

**RING POWER CORP (Continued)**

**A100335953**

Construction:

Tank ID:	7
Construction Category:	C
Construction Description:	Steel
Tank ID:	7
Construction Category:	I
Construction Description:	Double wall
Tank ID:	7
Construction Category:	M
Construction Description:	Spill containment bucket
Tank ID:	8
Construction Category:	C
Construction Description:	Steel
Tank ID:	8
Construction Category:	I
Construction Description:	Double wall
Tank ID:	8
Construction Category:	M
Construction Description:	Spill containment bucket
Tank ID:	11
Construction Category:	C
Construction Description:	Steel
Tank ID:	11
Construction Category:	P
Construction Description:	Level gauges/alarms
Tank ID:	11
Construction Category:	I
Construction Description:	Double wall
Tank ID:	11
Construction Category:	L
Construction Description:	Compartmented
Tank ID:	12
Construction Category:	C
Construction Description:	Steel
Tank ID:	12
Construction Category:	I
Construction Description:	Double wall
Tank ID:	12
Construction Category:	P
Construction Description:	Level gauges/alarms
Tank ID:	12
Construction Category:	L
Construction Description:	Compartmented

Map ID  
Direction  
Distance  
Elevation

MAP FINDINGS

Site

Database(s)

EDR ID Number  
EPA ID Number

**RING POWER CORP (Continued)**

**A100335953**

Tank ID: 13  
Construction Category: C  
Construction Description: Steel

Tank ID: 13  
Construction Category: P  
Construction Description: Level gauges/alarms

Tank ID: 13  
Construction Category: I  
Construction Description: Double wall

Tank ID: 14  
Construction Category: C  
Construction Description: Steel

Tank ID: 14  
Construction Category: I  
Construction Description: Double wall

Tank ID: 14  
Construction Category: P  
Construction Description: Level gauges/alarms

Tank ID: 15  
Construction Category: C  
Construction Description: Steel

Tank ID: 15  
Construction Category: I  
Construction Description: Double wall

Tank ID: 15  
Construction Category: P  
Construction Description: Level gauges/alarms

Tank ID: 9  
Construction Category: C  
Construction Description: Steel

Tank ID: 9  
Construction Category: P  
Construction Description: Level gauges/alarms

Tank ID: 9  
Construction Category: I  
Construction Description: Double wall

Tank ID: 9  
Construction Category: L  
Construction Description: Compartmented

Tank ID: 10  
Construction Category: C  
Construction Description: Steel

Tank ID: 10

Map ID  
Direction  
Distance  
Elevation

MAP FINDINGS

Site

Database(s)

EDR ID Number  
EPA ID Number

**RING POWER CORP (Continued)**

**A100335953**

Construction Category: P  
Construction Description: Level gauges/alarms

Tank ID: 10  
Construction Category: I  
Construction Description: Double wall

Tank ID: 10  
Construction Category: L  
Construction Description: Compartmented

Tank ID: 13  
Construction Category: O  
Construction Description: Tight fill

Tank ID: 13  
Construction Category: M  
Construction Description: Spill containment bucket

Tank ID: 13  
Construction Category: N  
Construction Description: Flow shut-Off

Tank ID: 14  
Construction Category: O  
Construction Description: Tight fill

Tank ID: 14  
Construction Category: M  
Construction Description: Spill containment bucket

Tank ID: 14  
Construction Category: N  
Construction Description: Flow shut-Off

Tank ID: 16  
Construction Category: C  
Construction Description: Steel

Tank ID: 16  
Construction Category: I  
Construction Description: Double wall

Tank ID: 17  
Construction Category: C  
Construction Description: Steel

Tank ID: 17  
Construction Category: I  
Construction Description: Double wall

Tank ID: 16  
Construction Category: X  
Construction Description: Concrete

Tank ID: 15  
Construction Category: N



Map ID  
Direction  
Distance  
Elevation

MAP FINDINGS

Site

Database(s)

EDR ID Number  
EPA ID Number

**RING POWER CORP (Continued)**

**A100335953**

Construction Description:	Flow shut-Off
Tank ID:	15
Construction Category:	O
Construction Description:	Tight fill
Tank ID:	17
Construction Category:	M
Construction Description:	Spill containment bucket
Tank ID:	17
Construction Category:	P
Construction Description:	Level gauges/alarms
Tank ID:	17
Construction Category:	N
Construction Description:	Flow shut-Off
Tank ID:	15
Construction Category:	M
Construction Description:	Spill containment bucket
Tank ID:	1
Construction Category:	C
Construction Description:	Steel
Tank ID:	2
Construction Category:	C
Construction Description:	Steel
Tank ID:	1
Construction Category:	K
Construction Description:	AST containment
Tank ID:	1
Construction Category:	P
Construction Description:	Level gauges/alarms
Tank ID:	2
Construction Category:	K
Construction Description:	AST containment
Tank ID:	2
Construction Category:	P
Construction Description:	Level gauges/alarms
Tank ID:	6
Construction Category:	C
Construction Description:	Steel
Tank ID:	6
Construction Category:	M
Construction Description:	Spill containment bucket
Tank ID:	6
Construction Category:	P
Construction Description:	Level gauges/alarms

Map ID  
Direction  
Distance  
Elevation

MAP FINDINGS

Site

Database(s)

EDR ID Number  
EPA ID Number

**RING POWER CORP (Continued)**

**A100335953**

Tank ID: 6  
Construction Category: O  
Construction Description: Tight fill

Tank ID: 6  
Construction Category: I  
Construction Description: Double wall

Tank ID: 1  
Construction Category: O  
Construction Description: Tight fill

Tank ID: 2  
Construction Category: O  
Construction Description: Tight fill

Tank ID: 18  
Tank Capacity: 2500  
Tank Location: ABOVEGROUND  
Tank Status: D  
Status Date: 06/01/2014  
Install Date: 6/1/2014  
Substance: O  
Content Description: New/Lube Oil  
Vessel Indicator: TANK  
DEP Contractor: P

Piping:  
Tank ID: 1  
Piping Category: J  
Piping Description: Pressurized piping system

Tank ID: 2  
Piping Category: J  
Piping Description: Pressurized piping system

Tank ID: 6  
Piping Category: B  
Piping Description: Steel/galvanized metal

Tank ID: 6  
Piping Category: A  
Piping Description: Abv, no soil contact

Tank ID: 6  
Piping Category: I  
Piping Description: Suction piping system

Tank ID: 1  
Piping Category: K  
Piping Description: Dispenser liners

Tank ID: 2  
Piping Category: K  
Piping Description: Dispenser liners

Tank ID: 7

Map ID  
Direction  
Distance  
Elevation

MAP FINDINGS

Site

Database(s)

EDR ID Number  
EPA ID Number

**RING POWER CORP (Continued)**

**A100335953**

Piping Category: A  
Piping Description: Abv, no soil contact

Tank ID: 8  
Piping Category: A  
Piping Description: Abv, no soil contact

Tank ID: 11  
Piping Category: B  
Piping Description: Steel/galvanized metal

Tank ID: 11  
Piping Category: A  
Piping Description: Abv, no soil contact

Tank ID: 12  
Piping Category: A  
Piping Description: Abv, no soil contact

Tank ID: 12  
Piping Category: B  
Piping Description: Steel/galvanized metal

Tank ID: 13  
Piping Category: A  
Piping Description: Abv, no soil contact

Tank ID: 13  
Piping Category: B  
Piping Description: Steel/galvanized metal

Tank ID: 14  
Piping Category: A  
Piping Description: Abv, no soil contact

Tank ID: 14  
Piping Category: B  
Piping Description: Steel/galvanized metal

Tank ID: 15  
Piping Category: A  
Piping Description: Abv, no soil contact

Tank ID: 15  
Piping Category: B  
Piping Description: Steel/galvanized metal

Tank ID: 16  
Piping Category: B  
Piping Description: Steel/galvanized metal

Tank ID: 16  
Piping Category: A  
Piping Description: Abv, no soil contact

Tank ID: 9  
Piping Category: B

Map ID  
Direction  
Distance  
Elevation

MAP FINDINGS

Site

Database(s)

EDR ID Number  
EPA ID Number

**RING POWER CORP (Continued)**

**A100335953**

Piping Description:	Steel/galvanized metal
Tank ID:	9
Piping Category:	A
Piping Description:	Abv, no soil contact
Tank ID:	10
Piping Category:	B
Piping Description:	Steel/galvanized metal
Tank ID:	10
Piping Category:	A
Piping Description:	Abv, no soil contact
Tank ID:	17
Piping Category:	A
Piping Description:	Abv, no soil contact
Tank ID:	17
Piping Category:	B
Piping Description:	Steel/galvanized metal
Tank ID:	1
Piping Category:	A
Piping Description:	Abv, no soil contact
Tank ID:	1
Piping Category:	B
Piping Description:	Steel/galvanized metal
Tank ID:	2
Piping Category:	A
Piping Description:	Abv, no soil contact
Tank ID:	2
Piping Category:	B
Piping Description:	Steel/galvanized metal
Monitoring:	
Tank ID:	1
Petro Monitoring Category:	4
Monitoring Description:	Visual inspect dispenser liners
Tank ID:	1
Petro Monitoring Category:	Q
Monitoring Description:	Visual inspection of ASTs
Tank ID:	2
Petro Monitoring Category:	Q
Monitoring Description:	Visual inspection of ASTs
Tank ID:	15
Petro Monitoring Category:	1
Monitoring Description:	Continuous electronic sensing
Tank ID:	14
Petro Monitoring Category:	1

Map ID  
Direction  
Distance  
Elevation

MAP FINDINGS

Site

Database(s)

EDR ID Number  
EPA ID Number

**RING POWER CORP (Continued)**

**A100335953**

Monitoring Description:	Continuous electronic sensing
Tank ID:	13
Petro Monitoring Category:	1
Monitoring Description:	Continuous electronic sensing
Tank ID:	17
Petro Monitoring Category:	1
Monitoring Description:	Continuous electronic sensing
Tank ID:	2
Petro Monitoring Category:	4
Monitoring Description:	Visual inspect dispenser liners
Tank ID:	6
Petro Monitoring Category:	F
Monitoring Description:	Monitor dbl wall tank space
Tank ID:	6
Petro Monitoring Category:	Q
Monitoring Description:	Visual inspection of ASTs
Tank ID:	7
Petro Monitoring Category:	F
Monitoring Description:	Monitor dbl wall tank space
Tank ID:	7
Petro Monitoring Category:	1
Monitoring Description:	Continuous electronic sensing
Tank ID:	7
Petro Monitoring Category:	Q
Monitoring Description:	Visual inspection of ASTs
Tank ID:	8
Petro Monitoring Category:	F
Monitoring Description:	Monitor dbl wall tank space
Tank ID:	8
Petro Monitoring Category:	1
Monitoring Description:	Continuous electronic sensing
Tank ID:	8
Petro Monitoring Category:	Q
Monitoring Description:	Visual inspection of ASTs
Tank ID:	11
Petro Monitoring Category:	F
Monitoring Description:	Monitor dbl wall tank space
Tank ID:	11
Petro Monitoring Category:	Q
Monitoring Description:	Visual inspection of ASTs
Tank ID:	12
Petro Monitoring Category:	Q
Monitoring Description:	Visual inspection of ASTs

Map ID  
Direction  
Distance  
Elevation

MAP FINDINGS

Site

Database(s)

EDR ID Number  
EPA ID Number

**RING POWER CORP (Continued)**

**A100335953**

Tank ID:	12
Petro Monitoring Category:	F
Monitoring Description:	Monitor dbl wall tank space
Tank ID:	13
Petro Monitoring Category:	Q
Monitoring Description:	Visual inspection of ASTs
Tank ID:	13
Petro Monitoring Category:	F
Monitoring Description:	Monitor dbl wall tank space
Tank ID:	14
Petro Monitoring Category:	Q
Monitoring Description:	Visual inspection of ASTs
Tank ID:	14
Petro Monitoring Category:	F
Monitoring Description:	Monitor dbl wall tank space
Tank ID:	15
Petro Monitoring Category:	Q
Monitoring Description:	Visual inspection of ASTs
Tank ID:	15
Petro Monitoring Category:	F
Monitoring Description:	Monitor dbl wall tank space
Tank ID:	9
Petro Monitoring Category:	F
Monitoring Description:	Monitor dbl wall tank space
Tank ID:	9
Petro Monitoring Category:	Q
Monitoring Description:	Visual inspection of ASTs
Tank ID:	10
Petro Monitoring Category:	Q
Monitoring Description:	Visual inspection of ASTs
Tank ID:	10
Petro Monitoring Category:	F
Monitoring Description:	Monitor dbl wall tank space
Tank ID:	16
Petro Monitoring Category:	Q
Monitoring Description:	Visual inspection of ASTs
Tank ID:	17
Petro Monitoring Category:	Q
Monitoring Description:	Visual inspection of ASTs
Tank ID:	17
Petro Monitoring Category:	F
Monitoring Description:	Monitor dbl wall tank space
Tank ID:	16

Map ID  
Direction  
Distance  
Elevation

MAP FINDINGS

Site

Database(s)

EDR ID Number  
EPA ID Number

**RING POWER CORP (Continued)**

**A100335953**

Petro Monitoring Category: M  
Monitoring Description: Manual tank gauging - USTs

Tank ID: 1  
Petro Monitoring Category: H  
Monitoring Description: Mechanical line leak detector

Tank ID: 2  
Petro Monitoring Category: H  
Monitoring Description: Mechanical line leak detector

**Owner:**

Owner ID: 55887  
Owner Name: RING POWER CORP  
Owner Address: 500 WORLD COMMERCE PKWY  
Owner Address 2: ATTN: BRIAN BROWN  
Owner City,State,Zip: SAINT AUGUSTINE, FL 32092  
Owner Contact: BRIAN BROWN | APRIL RADO | BRIDGET LINDSEY-AP  
Owner Phone: 9044941417

**Construction:**

Tank ID: 7  
Construction Category: C  
Construction Description: Steel

Tank ID: 7  
Construction Category: I  
Construction Description: Double wall

Tank ID: 7  
Construction Category: M  
Construction Description: Spill containment bucket

Tank ID: 8  
Construction Category: C  
Construction Description: Steel

Tank ID: 8  
Construction Category: I  
Construction Description: Double wall

Tank ID: 8  
Construction Category: M  
Construction Description: Spill containment bucket

Tank ID: 11  
Construction Category: C  
Construction Description: Steel

Tank ID: 11  
Construction Category: P  
Construction Description: Level gauges/alarms

Tank ID: 11  
Construction Category: I  
Construction Description: Double wall

Map ID  
Direction  
Distance  
Elevation

MAP FINDINGS

Site

Database(s)

EDR ID Number  
EPA ID Number

**RING POWER CORP (Continued)**

**A100335953**

Tank ID: 11  
Construction Category: L  
Construction Description: Compartmented

Tank ID: 12  
Construction Category: C  
Construction Description: Steel

Tank ID: 12  
Construction Category: I  
Construction Description: Double wall

Tank ID: 12  
Construction Category: P  
Construction Description: Level gauges/alarms

Tank ID: 12  
Construction Category: L  
Construction Description: Compartmented

Tank ID: 13  
Construction Category: C  
Construction Description: Steel

Tank ID: 13  
Construction Category: P  
Construction Description: Level gauges/alarms

Tank ID: 13  
Construction Category: I  
Construction Description: Double wall

Tank ID: 14  
Construction Category: C  
Construction Description: Steel

Tank ID: 14  
Construction Category: I  
Construction Description: Double wall

Tank ID: 14  
Construction Category: P  
Construction Description: Level gauges/alarms

Tank ID: 15  
Construction Category: C  
Construction Description: Steel

Tank ID: 15  
Construction Category: I  
Construction Description: Double wall

Tank ID: 15  
Construction Category: P  
Construction Description: Level gauges/alarms

Tank ID: 9



Map ID  
Direction  
Distance  
Elevation

MAP FINDINGS

Site

Database(s)

EDR ID Number  
EPA ID Number

**RING POWER CORP (Continued)**

**A100335953**

Construction Category: C  
Construction Description: Steel

Tank ID: 9  
Construction Category: P  
Construction Description: Level gauges/alarms

Tank ID: 9  
Construction Category: I  
Construction Description: Double wall

Tank ID: 9  
Construction Category: L  
Construction Description: Compartmented

Tank ID: 10  
Construction Category: C  
Construction Description: Steel

Tank ID: 10  
Construction Category: P  
Construction Description: Level gauges/alarms

Tank ID: 10  
Construction Category: I  
Construction Description: Double wall

Tank ID: 10  
Construction Category: L  
Construction Description: Compartmented

Tank ID: 13  
Construction Category: O  
Construction Description: Tight fill

Tank ID: 13  
Construction Category: M  
Construction Description: Spill containment bucket

Tank ID: 13  
Construction Category: N  
Construction Description: Flow shut-Off

Tank ID: 14  
Construction Category: O  
Construction Description: Tight fill

Tank ID: 14  
Construction Category: M  
Construction Description: Spill containment bucket

Tank ID: 14  
Construction Category: N  
Construction Description: Flow shut-Off

Tank ID: 16  
Construction Category: C

Map ID  
Direction  
Distance  
Elevation

MAP FINDINGS

Site

Database(s)

EDR ID Number  
EPA ID Number

**RING POWER CORP (Continued)**

**A100335953**

Construction Description: Steel

Tank ID: 16  
Construction Category: I  
Construction Description: Double wall

Tank ID: 17  
Construction Category: C  
Construction Description: Steel

Tank ID: 17  
Construction Category: I  
Construction Description: Double wall

Tank ID: 16  
Construction Category: X  
Construction Description: Concrete

Tank ID: 15  
Construction Category: N  
Construction Description: Flow shut-Off

Tank ID: 15  
Construction Category: O  
Construction Description: Tight fill

Tank ID: 17  
Construction Category: M  
Construction Description: Spill containment bucket

Tank ID: 17  
Construction Category: P  
Construction Description: Level gauges/alarms

Tank ID: 17  
Construction Category: N  
Construction Description: Flow shut-Off

Tank ID: 15  
Construction Category: M  
Construction Description: Spill containment bucket

Tank ID: 1  
Construction Category: C  
Construction Description: Steel

Tank ID: 2  
Construction Category: C  
Construction Description: Steel

Tank ID: 1  
Construction Category: K  
Construction Description: AST containment

Tank ID: 1  
Construction Category: P  
Construction Description: Level gauges/alarms

Map ID  
Direction  
Distance  
Elevation

MAP FINDINGS

Site

Database(s)

EDR ID Number  
EPA ID Number

**RING POWER CORP (Continued)**

**A100335953**

Tank ID: 2  
Construction Category: K  
Construction Description: AST containment

Tank ID: 2  
Construction Category: P  
Construction Description: Level gauges/alarms

Tank ID: 6  
Construction Category: C  
Construction Description: Steel

Tank ID: 6  
Construction Category: M  
Construction Description: Spill containment bucket

Tank ID: 6  
Construction Category: P  
Construction Description: Level gauges/alarms

Tank ID: 6  
Construction Category: O  
Construction Description: Tight fill

Tank ID: 6  
Construction Category: I  
Construction Description: Double wall

Tank ID: 1  
Construction Category: O  
Construction Description: Tight fill

Tank ID: 2  
Construction Category: O  
Construction Description: Tight fill

Tank ID: 8  
Tank Capacity: 1000  
Tank Location: ABOVEGROUND  
Tank Status: U  
Status Date: 03/01/2002  
Install Date: 3/1/2002  
Substance: L  
Content Description: Waste Oil  
Vessel Indicator: TANK  
DEP Contractor: P

Piping:  
Tank ID: 1  
Piping Category: J  
Piping Description: Pressurized piping system

Tank ID: 2  
Piping Category: J  
Piping Description: Pressurized piping system

Tank ID: 6

Map ID  
Direction  
Distance  
Elevation

MAP FINDINGS

Site

Database(s)

EDR ID Number  
EPA ID Number

**RING POWER CORP (Continued)**

**A100335953**

Piping Category:	B
Piping Description:	Steel/galvanized metal
Tank ID:	6
Piping Category:	A
Piping Description:	Abv, no soil contact
Tank ID:	6
Piping Category:	I
Piping Description:	Suction piping system
Tank ID:	1
Piping Category:	K
Piping Description:	Dispenser liners
Tank ID:	2
Piping Category:	K
Piping Description:	Dispenser liners
Tank ID:	7
Piping Category:	A
Piping Description:	Abv, no soil contact
Tank ID:	8
Piping Category:	A
Piping Description:	Abv, no soil contact
Tank ID:	11
Piping Category:	B
Piping Description:	Steel/galvanized metal
Tank ID:	11
Piping Category:	A
Piping Description:	Abv, no soil contact
Tank ID:	12
Piping Category:	A
Piping Description:	Abv, no soil contact
Tank ID:	12
Piping Category:	B
Piping Description:	Steel/galvanized metal
Tank ID:	13
Piping Category:	A
Piping Description:	Abv, no soil contact
Tank ID:	13
Piping Category:	B
Piping Description:	Steel/galvanized metal
Tank ID:	14
Piping Category:	A
Piping Description:	Abv, no soil contact
Tank ID:	14
Piping Category:	B

Map ID  
Direction  
Distance  
Elevation

MAP FINDINGS

Site

Database(s)

EDR ID Number  
EPA ID Number

**RING POWER CORP (Continued)**

**A100335953**

Piping Description:	Steel/galvanized metal
Tank ID:	15
Piping Category:	A
Piping Description:	Abv, no soil contact
Tank ID:	15
Piping Category:	B
Piping Description:	Steel/galvanized metal
Tank ID:	16
Piping Category:	B
Piping Description:	Steel/galvanized metal
Tank ID:	16
Piping Category:	A
Piping Description:	Abv, no soil contact
Tank ID:	9
Piping Category:	B
Piping Description:	Steel/galvanized metal
Tank ID:	9
Piping Category:	A
Piping Description:	Abv, no soil contact
Tank ID:	10
Piping Category:	B
Piping Description:	Steel/galvanized metal
Tank ID:	10
Piping Category:	A
Piping Description:	Abv, no soil contact
Tank ID:	17
Piping Category:	A
Piping Description:	Abv, no soil contact
Tank ID:	17
Piping Category:	B
Piping Description:	Steel/galvanized metal
Tank ID:	1
Piping Category:	A
Piping Description:	Abv, no soil contact
Tank ID:	1
Piping Category:	B
Piping Description:	Steel/galvanized metal
Tank ID:	2
Piping Category:	A
Piping Description:	Abv, no soil contact
Tank ID:	2
Piping Category:	B
Piping Description:	Steel/galvanized metal

Map ID  
Direction  
Distance  
Elevation

MAP FINDINGS

Site

Database(s)

EDR ID Number  
EPA ID Number

**RING POWER CORP (Continued)**

**A100335953**

Monitoring:

Tank ID: 1  
Petro Monitoring Category: 4  
Monitoring Description: Visual inspect dispenser liners

Tank ID: 1  
Petro Monitoring Category: Q  
Monitoring Description: Visual inspection of ASTs

Tank ID: 2  
Petro Monitoring Category: Q  
Monitoring Description: Visual inspection of ASTs

Tank ID: 15  
Petro Monitoring Category: 1  
Monitoring Description: Continuous electronic sensing

Tank ID: 14  
Petro Monitoring Category: 1  
Monitoring Description: Continuous electronic sensing

Tank ID: 13  
Petro Monitoring Category: 1  
Monitoring Description: Continuous electronic sensing

Tank ID: 17  
Petro Monitoring Category: 1  
Monitoring Description: Continuous electronic sensing

Tank ID: 2  
Petro Monitoring Category: 4  
Monitoring Description: Visual inspect dispenser liners

Tank ID: 6  
Petro Monitoring Category: F  
Monitoring Description: Monitor dbl wall tank space

Tank ID: 6  
Petro Monitoring Category: Q  
Monitoring Description: Visual inspection of ASTs

Tank ID: 7  
Petro Monitoring Category: F  
Monitoring Description: Monitor dbl wall tank space

Tank ID: 7  
Petro Monitoring Category: 1  
Monitoring Description: Continuous electronic sensing

Tank ID: 7  
Petro Monitoring Category: Q  
Monitoring Description: Visual inspection of ASTs

Tank ID: 8  
Petro Monitoring Category: F  
Monitoring Description: Monitor dbl wall tank space

Map ID  
Direction  
Distance  
Elevation

MAP FINDINGS

Site

Database(s)

EDR ID Number  
EPA ID Number

**RING POWER CORP (Continued)**

**A100335953**

Tank ID:	8
Petro Monitoring Category:	1
Monitoring Description:	Continuous electronic sensing
Tank ID:	8
Petro Monitoring Category:	Q
Monitoring Description:	Visual inspection of ASTs
Tank ID:	11
Petro Monitoring Category:	F
Monitoring Description:	Monitor dbl wall tank space
Tank ID:	11
Petro Monitoring Category:	Q
Monitoring Description:	Visual inspection of ASTs
Tank ID:	12
Petro Monitoring Category:	Q
Monitoring Description:	Visual inspection of ASTs
Tank ID:	12
Petro Monitoring Category:	F
Monitoring Description:	Monitor dbl wall tank space
Tank ID:	13
Petro Monitoring Category:	Q
Monitoring Description:	Visual inspection of ASTs
Tank ID:	13
Petro Monitoring Category:	F
Monitoring Description:	Monitor dbl wall tank space
Tank ID:	14
Petro Monitoring Category:	Q
Monitoring Description:	Visual inspection of ASTs
Tank ID:	14
Petro Monitoring Category:	F
Monitoring Description:	Monitor dbl wall tank space
Tank ID:	15
Petro Monitoring Category:	Q
Monitoring Description:	Visual inspection of ASTs
Tank ID:	15
Petro Monitoring Category:	F
Monitoring Description:	Monitor dbl wall tank space
Tank ID:	9
Petro Monitoring Category:	F
Monitoring Description:	Monitor dbl wall tank space
Tank ID:	9
Petro Monitoring Category:	Q
Monitoring Description:	Visual inspection of ASTs
Tank ID:	10

Map ID  
Direction  
Distance  
Elevation

MAP FINDINGS

Site

Database(s)

EDR ID Number  
EPA ID Number

**RING POWER CORP (Continued)**

**A100335953**

Petro Monitoring Category: Q  
Monitoring Description: Visual inspection of ASTs

Tank ID: 10  
Petro Monitoring Category: F  
Monitoring Description: Monitor dbl wall tank space

Tank ID: 16  
Petro Monitoring Category: Q  
Monitoring Description: Visual inspection of ASTs

Tank ID: 17  
Petro Monitoring Category: Q  
Monitoring Description: Visual inspection of ASTs

Tank ID: 17  
Petro Monitoring Category: F  
Monitoring Description: Monitor dbl wall tank space

Tank ID: 16  
Petro Monitoring Category: M  
Monitoring Description: Manual tank gauging - USTs

Tank ID: 1  
Petro Monitoring Category: H  
Monitoring Description: Mechanical line leak detector

Tank ID: 2  
Petro Monitoring Category: H  
Monitoring Description: Mechanical line leak detector

**Owner:**

Owner ID: 55887  
Owner Name: RING POWER CORP  
Owner Address: 500 WORLD COMMERCE PKWY  
Owner Address 2: ATTN: BRIAN BROWN  
Owner City,State,Zip: SAINT AUGUSTINE, FL 32092  
Owner Contact: BRIAN BROWN | APRIL RADO | BRIDGET LINDSEY-AP  
Owner Phone: 9044941417

**Construction:**

Tank ID: 7  
Construction Category: C  
Construction Description: Steel

Tank ID: 7  
Construction Category: I  
Construction Description: Double wall

Tank ID: 7  
Construction Category: M  
Construction Description: Spill containment bucket

Tank ID: 8  
Construction Category: C  
Construction Description: Steel



Map ID  
Direction  
Distance  
Elevation

MAP FINDINGS

Site

Database(s)

EDR ID Number  
EPA ID Number

**RING POWER CORP (Continued)**

**A100335953**

Tank ID: 8  
Construction Category: I  
Construction Description: Double wall

Tank ID: 8  
Construction Category: M  
Construction Description: Spill containment bucket

Tank ID: 11  
Construction Category: C  
Construction Description: Steel

Tank ID: 11  
Construction Category: P  
Construction Description: Level gauges/alarms

Tank ID: 11  
Construction Category: I  
Construction Description: Double wall

Tank ID: 11  
Construction Category: L  
Construction Description: Compartmented

Tank ID: 12  
Construction Category: C  
Construction Description: Steel

Tank ID: 12  
Construction Category: I  
Construction Description: Double wall

Tank ID: 12  
Construction Category: P  
Construction Description: Level gauges/alarms

Tank ID: 12  
Construction Category: L  
Construction Description: Compartmented

Tank ID: 13  
Construction Category: C  
Construction Description: Steel

Tank ID: 13  
Construction Category: P  
Construction Description: Level gauges/alarms

Tank ID: 13  
Construction Category: I  
Construction Description: Double wall

Tank ID: 14  
Construction Category: C  
Construction Description: Steel

Tank ID: 14

Map ID  
Direction  
Distance  
Elevation

MAP FINDINGS

Site

Database(s)

EDR ID Number  
EPA ID Number

**RING POWER CORP (Continued)**

**A100335953**

Construction Category: I  
Construction Description: Double wall

Tank ID: 14  
Construction Category: P  
Construction Description: Level gauges/alarms

Tank ID: 15  
Construction Category: C  
Construction Description: Steel

Tank ID: 15  
Construction Category: I  
Construction Description: Double wall

Tank ID: 15  
Construction Category: P  
Construction Description: Level gauges/alarms

Tank ID: 9  
Construction Category: C  
Construction Description: Steel

Tank ID: 9  
Construction Category: P  
Construction Description: Level gauges/alarms

Tank ID: 9  
Construction Category: I  
Construction Description: Double wall

Tank ID: 9  
Construction Category: L  
Construction Description: Compartmented

Tank ID: 10  
Construction Category: C  
Construction Description: Steel

Tank ID: 10  
Construction Category: P  
Construction Description: Level gauges/alarms

Tank ID: 10  
Construction Category: I  
Construction Description: Double wall

Tank ID: 10  
Construction Category: L  
Construction Description: Compartmented

Tank ID: 13  
Construction Category: O  
Construction Description: Tight fill

Tank ID: 13  
Construction Category: M

Map ID  
Direction  
Distance  
Elevation

MAP FINDINGS

Site

Database(s)

EDR ID Number  
EPA ID Number

**RING POWER CORP (Continued)**

**A100335953**

Construction Description:	Spill containment bucket
Tank ID:	13
Construction Category:	N
Construction Description:	Flow shut-Off
Tank ID:	14
Construction Category:	O
Construction Description:	Tight fill
Tank ID:	14
Construction Category:	M
Construction Description:	Spill containment bucket
Tank ID:	14
Construction Category:	N
Construction Description:	Flow shut-Off
Tank ID:	16
Construction Category:	C
Construction Description:	Steel
Tank ID:	16
Construction Category:	I
Construction Description:	Double wall
Tank ID:	17
Construction Category:	C
Construction Description:	Steel
Tank ID:	17
Construction Category:	I
Construction Description:	Double wall
Tank ID:	16
Construction Category:	X
Construction Description:	Concrete
Tank ID:	15
Construction Category:	N
Construction Description:	Flow shut-Off
Tank ID:	15
Construction Category:	O
Construction Description:	Tight fill
Tank ID:	17
Construction Category:	M
Construction Description:	Spill containment bucket
Tank ID:	17
Construction Category:	P
Construction Description:	Level gauges/alarms
Tank ID:	17
Construction Category:	N
Construction Description:	Flow shut-Off

Map ID  
Direction  
Distance  
Elevation

MAP FINDINGS

Site

Database(s)

EDR ID Number  
EPA ID Number

**RING POWER CORP (Continued)**

**A100335953**

Tank ID: 15  
Construction Category: M  
Construction Description: Spill containment bucket

Tank ID: 1  
Construction Category: C  
Construction Description: Steel

Tank ID: 2  
Construction Category: C  
Construction Description: Steel

Tank ID: 1  
Construction Category: K  
Construction Description: AST containment

Tank ID: 1  
Construction Category: P  
Construction Description: Level gauges/alarms

Tank ID: 2  
Construction Category: K  
Construction Description: AST containment

Tank ID: 2  
Construction Category: P  
Construction Description: Level gauges/alarms

Tank ID: 6  
Construction Category: C  
Construction Description: Steel

Tank ID: 6  
Construction Category: M  
Construction Description: Spill containment bucket

Tank ID: 6  
Construction Category: P  
Construction Description: Level gauges/alarms

Tank ID: 6  
Construction Category: O  
Construction Description: Tight fill

Tank ID: 6  
Construction Category: I  
Construction Description: Double wall

Tank ID: 1  
Construction Category: O  
Construction Description: Tight fill

Tank ID: 2  
Construction Category: O  
Construction Description: Tight fill

Map ID  
Direction  
Distance  
Elevation

MAP FINDINGS

Site

Database(s)

EDR ID Number  
EPA ID Number

**R107**      **FERN HILL, PHASE 1A, 1B**  
**SW**        **10421 FERN HILL DR**  
**1/4-1/2**    **RIVERVIEW, FL 33578**  
**0.448 mi.**  
**2364 ft.**    **Site 6 of 9 in cluster R**

**ICIS**      **1011926088**  
**US AIRS**    **N/A**  
**FINDS**  
**ECHO**

**Relative:**  
**Lower**  
**Actual:**  
**26 ft.**

**ICIS:**  
Enforcement Action ID: FL000A200132513  
FRS ID: 110005594008  
Action Name: Not reported  
Facility Name: RING POWER CORPORATION  
Facility Address: 10421 FERN HILL DR  
RIVERVIEW, FL 335789305  
Enforcement Action Type: Administrative Order  
Facility County: HILLSBOROUGH  
Program System Acronym: AIR  
Enforcement Action Forum Desc: Administrative - Formal  
EA Type Code: SCAAO  
Facility SIC Code: 5082  
Federal Facility ID: Not reported  
Latitude in Decimal Degrees: 27.847776  
Longitude in Decimal Degrees: -82.344339  
Permit Type Desc: Not reported  
Program System Acronym: FL0000001205701384  
Facility NAICS Code: 423810  
Tribal Land Code: Not reported  
  
Enforcement Action ID: FL000A200132512  
FRS ID: 110005594008  
Action Name: Not reported  
Facility Name: RING POWER CORPORATION  
Facility Address: 10421 FERN HILL DR  
RIVERVIEW, FL 335789305  
Enforcement Action Type: Warning Letter  
Facility County: HILLSBOROUGH  
Program System Acronym: AIR  
Enforcement Action Forum Desc: Administrative - Informal  
EA Type Code: DAWL  
Facility SIC Code: 5082  
Federal Facility ID: Not reported  
Latitude in Decimal Degrees: 27.847776  
Longitude in Decimal Degrees: -82.344339  
Permit Type Desc: Not reported  
Program System Acronym: FL0000001205701384  
Facility NAICS Code: 423810  
Tribal Land Code: Not reported

**US AIRS (AFS):**  
Envid: 1011926088  
Region Code: 04  
County Code: FL057  
Programmatic ID: AIR FL0000001205701384  
Facility Registry ID: 110005594008  
D and B Number: Not reported  
Facility Site Name: RING POWER CORPORATION  
Primary SIC Code: 5082  
NAICS Code: 423810  
Default Air Classification Code: SMI

Map ID  
Direction  
Distance  
Elevation

MAP FINDINGS

Site

Database(s)

EDR ID Number  
EPA ID Number

**FERN HILL, PHASE 1A, 1B (Continued)**

**1011926088**

Facility Type of Ownership Code: POF  
Air CMS Category Code: SMI  
HPV Status: Not reported

**US AIRS (AFS):**

Region Code: 04  
Programmatic ID: AIR FL0000001205701384  
Facility Registry ID: 110005594008  
Air Operating Status Code: OPR  
Default Air Classification Code: SMI  
Air Program: National Emission Standards for Hazardous Air Pollutants (40 CFR Part 61)  
Activity Date: 2015-04-27 00:00:00  
Activity Status Date: 2015-04-27 00:00:00  
Activity Group: Enforcement Action  
Activity Type: Administrative - Formal  
Activity Status: Resolved

Region Code: 04  
Programmatic ID: AIR FL0000001205701384  
Facility Registry ID: 110005594008  
Air Operating Status Code: OPR  
Default Air Classification Code: SMI  
Air Program: National Emission Standards for Hazardous Air Pollutants (40 CFR Part 61)  
Activity Date: Not reported  
Activity Status Date: 2014-12-02 00:00:00  
Activity Group: Enforcement Action  
Activity Type: Administrative - Informal  
Activity Status: Achieved

Region Code: 04  
Programmatic ID: AIR FL0000001205701384  
Facility Registry ID: 110005594008  
Air Operating Status Code: OPR  
Default Air Classification Code: SMI  
Air Program: State Implementation Plan for National Primary and Secondary Ambient Air Quality Standards  
Activity Date: 2014-09-04 00:00:00  
Activity Status Date: 2014-10-19 00:00:00  
Activity Group: Case File  
Activity Type: Case File  
Activity Status: Notified

Region Code: 04  
Programmatic ID: AIR FL0000001205701384  
Facility Registry ID: 110005594008  
Air Operating Status Code: OPR  
Default Air Classification Code: SMI  
Air Program: State Implementation Plan for National Primary and Secondary Ambient Air Quality Standards  
Activity Date: 2009-07-21 00:00:00  
Activity Status Date: Not reported  
Activity Group: Compliance Monitoring  
Activity Type: Inspection/Evaluation  
Activity Status: Not reported

Region Code: 04  
Programmatic ID: AIR FL0000001205701384  
Facility Registry ID: 110005594008  
Air Operating Status Code: OPR  
Default Air Classification Code: SMI

Map ID  
Direction  
Distance  
Elevation

MAP FINDINGS

Site

Database(s)

EDR ID Number  
EPA ID Number

**FERN HILL, PHASE 1A, 1B (Continued)**

**1011926088**

Air Program: State Implementation Plan for National Primary and Secondary Ambient Air Quality Standards  
Activity Date: 2010-04-22 00:00:00  
Activity Status Date: Not reported  
Activity Group: Compliance Monitoring  
Activity Type: Inspection/Evaluation  
Activity Status: Not reported

Region Code: 04  
Programmatic ID: AIR FL0000001205701384  
Facility Registry ID: 110005594008  
Air Operating Status Code: OPR  
Default Air Classification Code: SMI  
Air Program: State Implementation Plan for National Primary and Secondary Ambient Air Quality Standards  
Activity Date: 2011-02-22 00:00:00  
Activity Status Date: Not reported  
Activity Group: Compliance Monitoring  
Activity Type: Inspection/Evaluation  
Activity Status: Not reported

Region Code: 04  
Programmatic ID: AIR FL0000001205701384  
Facility Registry ID: 110005594008  
Air Operating Status Code: OPR  
Default Air Classification Code: SMI  
Air Program: State Implementation Plan for National Primary and Secondary Ambient Air Quality Standards  
Activity Date: 2014-09-04 00:00:00  
Activity Status Date: Not reported  
Activity Group: Compliance Monitoring  
Activity Type: Inspection/Evaluation  
Activity Status: Not reported

Region Code: 04  
Programmatic ID: AIR FL0000001205701384  
Facility Registry ID: 110005594008  
Air Operating Status Code: OPR  
Default Air Classification Code: SMI  
Air Program: State Implementation Plan for National Primary and Secondary Ambient Air Quality Standards  
Activity Date: 2014-09-17 00:00:00  
Activity Status Date: Not reported  
Activity Group: Compliance Monitoring  
Activity Type: Inspection/Evaluation  
Activity Status: Not reported

**FINDS:**

Registry ID: 110064764982

[Click Here for FRS Facility Detail Report:](#)

**Environmental Interest/Information System:**

US National Pollutant Discharge Elimination System (NPDES) module of the Compliance Information System (ICIS) tracks surface water permits issued under the Clean Water Act. Under NPDES, all facilities that discharge pollutants from any point source into waters of the United States are required to obtain a permit. The permit will likely contain limits on what can be discharged, impose monitoring and reporting requirements, and include other provisions to ensure that the

Map ID  
Direction  
Distance  
Elevation

MAP FINDINGS

Site

Database(s)

EDR ID Number  
EPA ID Number

**FERN HILL, PHASE 1A, 1B (Continued)**

**1011926088**

discharge does not adversely affect water quality.

[Click this hyperlink](#) while viewing on your computer to access additional FINDS: detail in the EDR Site Report.

**ECHO:**

Envid: 1011926088  
Registry ID: 110064764982  
DFR URL: <http://echo.epa.gov/detailed-facility-report?fid=110064764982>  
Name: FERN HILL, PHASE 1A, 1B  
Address: 10421 FERN HILL DR  
City,State,Zip: RIVERVIEW, FL 33578

**R108  
SW  
1/4-1/2  
0.448 mi.  
2364 ft.**

**RING POWER CORP  
10421 FERNHILL DR  
TAMPA, FL 33578  
Site 7 of 9 in cluster R**

**LUST  
DWM CONTAM  
Financial Assurance**

**S106656446  
N/A**

**Relative:  
Lower  
Actual:  
26 ft.**

**LUST:**

Name: RING POWER CORP  
Address: 10421 FERNHILL DR  
City,State,Zip: TAMPA, FL 33578  
Region: STATE  
Facility Id: 9046709  
Facility Status: OPEN  
Facility Type: C - Fuel user/Non-retail  
Facility Phone: (904)494-1417  
Facility Cleanup Rank: Not reported  
District: Southwest District  
Lat/Long (dms): 27 50 56.2085 / 82 20 39.6753  
Section: 19  
Township: 30  
Range: 20E  
Feature: Not reported  
Method: AGPS  
Datum: 0  
Score: Not reported  
Score Effective Date: Not reported  
Score When Ranked: Not reported  
Operator: DAVE STRICKLAND  
Name Update: 2004-02-25 00:00:00  
Address Update: 2014-11-17 00:00:00

**Petroleum Cleanup PCT Facility Score:**

Facility Cleanup Status: NREQ - NOT REQUIRED  
Contact: BRIAN BROWN | APRIL RADO | BRIDGET LINDSEY-AP  
Contact Company: RING POWER CORP  
Contact Address: 500 WORLD COMMERCE PKWY  
Contact City/State/Zip: SAINT AUGUSTINE, FL 32092  
Phone: (904)494-1417  
Bad Address Ind: N  
State: FL  
Zip: 33578  
Score: Not reported  
Score Effective Date: Not reported  
Related Party ID: 55887  
Primary RP Role: ACCOUNT OWNER  
RP Begin Date: 2004-02-25



Map ID  
Direction  
Distance  
Elevation

MAP FINDINGS

Site

Database(s)

EDR ID Number  
EPA ID Number

**RING POWER CORP (Continued)**

**S106656446**

RP Zip: Not reported  
RP Extension: Not reported

Discharge Cleanup Summary:  
Discharge Date: 2/7/1991  
PCT Discharge Combined: Not reported  
Cleanup Required: N - NO CLEANUP REQUIRED  
Discharge Cleanup Status: NREQ - CLEANUP NOT REQUIRED  
Disch Cleanup Status Date: 5/29/2001  
Cleanup Work Status: COMPLETED  
Information Source: D - DISCHARGE NOTIFICATION  
Other Source Description: Not reported  
Eligibility Indicator: I - INELIGIBLE  
Site Manager: MCKELVEY\_M  
Site Mgr End Date: 3/11/1999  
Tank Office: PCLP29 - HILLSBOROUGH ENVIRONMENTAL PROTECTION COMMISSION

Petroleum Cleanup Program Eligibility:  
Facility ID: 9046709  
Discharge Date: 2/7/1991  
Pct Discharge Combined With: Not reported  
Cleanup Required: N - NO CLEANUP REQUIRED  
Discharge Cleanup Status: NREQ - CLEANUP NOT REQUIRED  
Disch Cleanup Status Date: 5/29/2001  
Cleanup Work Status: COMPLETED  
Information Source: Not reported  
Other Source Description: Not reported  
Application Received Date: Not reported  
Cleanup Program: O - OTHER  
Eligibility Status: Not reported  
Elig Status Date: Not reported  
Letter Of Intent Date: Not reported  
Redetermined: Not reported  
Inspection Date: Not reported  
Site Manager: MCKELVEY\_M  
Site Mgr End Date: 3/11/1999  
Tank Office: PCLP29 - HILLSBOROUGH ENVIRONMENTAL PROTECTION COMMISSION  
Deductible Amount: Not reported  
Deductible Paid To Date: Not reported  
Co-Pay Amount: Not reported  
Co-Pay Paid To Date: Not reported  
Cap Amount: 0

Contaminated Media:  
Discharge Date: 2/7/1991  
Pct Discharge Combined With: Not reported  
Cleanup Required: N - NO CLEANUP REQUIRED  
Discharge Cleanup Status: NREQ - CLEANUP NOT REQUIRED  
Disch Cleanup Status Date: 5/29/2001  
Cleanup Work Status: COMPLETED  
Information Source: D - DISCHARGE NOTIFICATION  
Other Source Description: Not reported  
Elig Indicator: I - INELIGIBLE  
Site Manager: MCKELVEY\_M  
Site Mgr End Date: 3/11/1999  
Tank Office: PCLP29 - HILLSBOROUGH ENVIRONM  
Contaminated Drinking Wells: 0  
Contaminated Monitoring Well: No

Map ID  
Direction  
Distance  
Elevation

MAP FINDINGS

Site

Database(s)

EDR ID Number  
EPA ID Number

**RING POWER CORP (Continued)**

**S106656446**

Contaminated Soil: Yes  
Contaminated Surface Water: No  
Contaminated Ground Water: No  
Pollutant: D - Vehicular Diesel  
Pollutant Other Description: Not reported  
Gallons Discharged: Not reported

Task Information:

District: SWD  
Facility ID: 9046709  
Facility Status: OPEN  
Facility Type: C - Fuel user/Non-retail -  
County: HILLSBOROUGH  
County ID: 29  
Cleanup Eligibility Status: I  
Source Effective Date: Not reported  
Discharge Date: 02-07-1991  
Cleanup Required: N - NO CLEANUP REQUIRED  
Discharge Cleanup Status: NREQ - CLEANUP NOT REQUIRED  
Disch Cleanup Status Date: 05-29-2001  
SRC Action Type: -  
SRC Submit Date: Not reported  
SRC Review Date: Not reported  
SRC Completion Status: -  
SRC Issue Date: Not reported  
SRC Comment: Not reported  
Cleanup Work Status: COMPLETED  
Site Mgr: MCKELVEY\_M  
Site Mgr End Date: 03-11-1999  
Tank Office: PCLP29 - Hillsborough County  
SR Task ID: Not reported  
SR Cleanup Responsible: -  
SR Funding Eligibility Type: -  
SR Actual Cost: Not reported  
SR Completion Date: Not reported  
SR Payment Date: Not reported  
SR Oral Date: Not reported  
SR Written Date: Not reported  
SR Soil Removal: Not reported  
SR Free Product Removal: Not reported  
SR Soil Tonnage Removed: Not reported  
SR Soil Treatment: Not reported  
SR Other Treatment: Not reported  
SR Alternate Proc Received Date: Not reported  
SR Alternate Procedure Status: Not reported  
SR Alternate Procedure Status Date: Not reported  
SR Alternate Procedure Comments: Not reported  
SA Task ID: 46745  
SA Cleanup Responsible: -  
SA Funding Eligibility Type: -  
SA Actual Cost: Not reported  
SA Completion Date: Not reported  
SA Payment Date: Not reported  
RAP Task ID: Not reported  
RAP Cleanup Responsible ID: -  
RAP Funding Eligibility Type: -  
RAP Actual Cost: Not reported  
RAP Completion Date: Not reported

Map ID  
Direction  
Distance  
Elevation

MAP FINDINGS

Site

Database(s)

EDR ID Number  
EPA ID Number

**RING POWER CORP (Continued)**

**S106656446**

RAP Payment Date: Not reported  
RAP Last Order Approved: Not reported  
RA Task ID: Not reported  
RA Cleanup Responsible: -  
RA Funding Eligibility Type: -  
RA Years to Complete: Not reported  
RA Actual Cost: Not reported

[Click here for Florida Oculus:](#)

**DWM CONTAM:**

Name: RING POWER CORP  
Address: 10421 FERNHILL DR  
City,State,Zip: TAMPA, FL  
Program Site Id: 9046709  
Lat DD: 27  
Lat MM: 50  
Lat SS: 59  
Long DD: 82  
Long MM: 20  
Long SS: 40  
Office/ District: SWD  
Program Area: STORAGE TANKS  
Priority Score: Not reported  
Datum: Not reported  
Method: AGPS  
Facility Status: CLOSED  
Facility Type: Not reported  
Score Effective Date: Not reported  
Score When Ranked: Not reported  
Rank: Not reported  
Operator: Not reported  
Phone: Not reported  
Name Changed: Not reported  
Addr Changed: Not reported  
Related Party ID: Not reported  
Primary RP Role: Not reported  
RP Begin Date: Not reported  
RP Name: Not reported  
RP Address1: Not reported  
RP Address2: Not reported  
RP City: Not reported  
RP State: Not reported  
RP Zip5: Not reported  
RP Zip4: Not reported  
Contact: Not reported  
RP Phone: Not reported  
RP Extension: Not reported  
Site Manager: Not reported

**FL Financial Assurance 3:**

Name: RING POWER CORP  
Address: 10421 FERNHILL DR  
City,State,Zip: TAMPA, FL 33578  
Region: 3  
Facility ID: 9046709

Map ID  
Direction  
Distance  
Elevation

MAP FINDINGS

Site

Database(s)

EDR ID Number  
EPA ID Number

**RING POWER CORP (Continued)**

**S106656446**

Facility Phone: 9044941417  
Facility Status: OPEN  
Facility Type: C  
Type Description: Fuel user/Non-retail  
DEP CO: P  
Financial Responsibility: LETTER OF CREDIT  
Insurance Company: Not reported  
Effective Date: 01/01/2004  
Expire Date: 01/01/2010  
Owner ID: 55887  
Owner Name: RING POWER CORP  
Owner Address: 500 WORLD COMMERCE PKWY  
Owner Address2: ATTN: BRIAN BROWN  
Owner City,St,Zip: SAINT AUGUSTINE, FL 32092  
Contact: BRIAN BROWN | APRIL RADO | BRIDGET LINDSEY-AP  
Resp Party Phone: 9044941417

Name: RING POWER CORP  
Address: 10421 FERNHILL DR  
City,State,Zip: TAMPA, FL 33578  
Region: 3  
Facility ID: 9046709  
Facility Phone: 9044941417  
Facility Status: OPEN  
Facility Type: C  
Type Description: Fuel user/Non-retail  
DEP CO: P  
Financial Responsibility: LETTER OF CREDIT  
Insurance Company: Not reported  
Effective Date: 01/01/2012  
Expire Date: 01/01/2013  
Owner ID: 55887  
Owner Name: RING POWER CORP  
Owner Address: 500 WORLD COMMERCE PKWY  
Owner Address2: ATTN: BRIAN BROWN  
Owner City,St,Zip: SAINT AUGUSTINE, FL 32092  
Contact: BRIAN BROWN | APRIL RADO | BRIDGET LINDSEY-AP  
Resp Party Phone: 9044941417

Name: RING POWER CORP  
Address: 10421 FERNHILL DR  
City,State,Zip: TAMPA, FL 33578  
Region: 3  
Facility ID: 9046709  
Facility Phone: 9044941417  
Facility Status: OPEN  
Facility Type: C  
Type Description: Fuel user/Non-retail  
DEP CO: P  
Financial Responsibility: LETTER OF CREDIT  
Insurance Company: Not reported  
Effective Date: 01/01/2014  
Expire Date: 01/01/2015  
Owner ID: 55887  
Owner Name: RING POWER CORP  
Owner Address: 500 WORLD COMMERCE PKWY  
Owner Address2: ATTN: BRIAN BROWN

Map ID  
Direction  
Distance  
Elevation

MAP FINDINGS

Site

Database(s)

EDR ID Number  
EPA ID Number

**RING POWER CORP (Continued)**

**S106656446**

Owner City,St,Zip: SAINT AUGUSTINE, FL 32092  
Contact: BRIAN BROWN | APRIL RADO | BRIDGET LINDSEY-AP  
Resp Party Phone: 9044941417

Name: RING POWER CORP  
Address: 10421 FERNHILL DR  
City,State,Zip: TAMPA, FL 33578  
Region: 3  
Facility ID: 9046709  
Facility Phone: 9044941417  
Facility Status: OPEN  
Facility Type: C  
Type Description: Fuel user/Non-retail  
DEP CO: P

Financial Responsibility: LETTER OF CREDIT  
Insurance Company: Not reported  
Effective Date: 01/01/2015  
Expire Date: 01/01/2016  
Owner ID: 55887  
Owner Name: RING POWER CORP  
Owner Address: 500 WORLD COMMERCE PKWY  
Owner Address2: ATTN: BRIAN BROWN  
Owner City,St,Zip: SAINT AUGUSTINE, FL 32092  
Contact: BRIAN BROWN | APRIL RADO | BRIDGET LINDSEY-AP  
Resp Party Phone: 9044941417

Name: RING POWER CORP  
Address: 10421 FERNHILL DR  
City,State,Zip: TAMPA, FL 33578  
Region: 3  
Facility ID: 9046709  
Facility Phone: 9044941417  
Facility Status: OPEN  
Facility Type: C  
Type Description: Fuel user/Non-retail  
DEP CO: P  
Financial Responsibility: LETTER OF CREDIT  
Insurance Company: Not reported  
Effective Date: 01/01/2016  
Expire Date: 01/01/2017  
Owner ID: 55887  
Owner Name: RING POWER CORP  
Owner Address: 500 WORLD COMMERCE PKWY  
Owner Address2: ATTN: BRIAN BROWN  
Owner City,St,Zip: SAINT AUGUSTINE, FL 32092  
Contact: BRIAN BROWN | APRIL RADO | BRIDGET LINDSEY-AP  
Resp Party Phone: 9044941417

Name: RING POWER CORP  
Address: 10421 FERNHILL DR  
City,State,Zip: TAMPA, FL 33578  
Region: 3  
Facility ID: 9046709  
Facility Phone: 9044941417  
Facility Status: OPEN  
Facility Type: C  
Type Description: Fuel user/Non-retail

Map ID  
Direction  
Distance  
Elevation

MAP FINDINGS

Site

Database(s)

EDR ID Number  
EPA ID Number

**RING POWER CORP (Continued)**

**S106656446**

DEP CO: P  
Financial Responsibility: LETTER OF CREDIT  
Insurance Company: Not reported  
Effective Date: 01/01/2017  
Expire Date: 01/01/2018  
Owner ID: 55887  
Owner Name: RING POWER CORP  
Owner Address: 500 WORLD COMMERCE PKWY  
Owner Address2: ATTN: BRIAN BROWN  
Owner City,St,Zip: SAINT AUGUSTINE, FL 32092  
Contact: BRIAN BROWN | APRIL RADO | BRIDGET LINDSEY-AP  
Resp Party Phone: 9044941417

Name: RING POWER CORP  
Address: 10421 FERNHILL DR  
City,State,Zip: TAMPA, FL 33578  
Region: 3  
Facility ID: 9046709  
Facility Phone: 9044941417  
Facility Status: OPEN  
Facility Type: C  
Type Description: Fuel user/Non-retail  
DEP CO: P  
Financial Responsibility: LETTER OF CREDIT  
Insurance Company: Not reported  
Effective Date: 01/01/2018  
Expire Date: 01/01/2019  
Owner ID: 55887  
Owner Name: RING POWER CORP  
Owner Address: 500 WORLD COMMERCE PKWY  
Owner Address2: ATTN: BRIAN BROWN  
Owner City,St,Zip: SAINT AUGUSTINE, FL 32092  
Contact: BRIAN BROWN | APRIL RADO | BRIDGET LINDSEY-AP  
Resp Party Phone: 9044941417

Name: RING POWER CORP  
Address: 10421 FERNHILL DR  
City,State,Zip: TAMPA, FL 33578  
Region: 3  
Facility ID: 9046709  
Facility Phone: 9044941417  
Facility Status: OPEN  
Facility Type: C  
Type Description: Fuel user/Non-retail  
DEP CO: P  
Financial Responsibility: LETTER OF CREDIT  
Insurance Company: Not reported  
Effective Date: 01/01/2019  
Expire Date: 01/01/2020  
Owner ID: 55887  
Owner Name: RING POWER CORP  
Owner Address: 500 WORLD COMMERCE PKWY  
Owner Address2: ATTN: BRIAN BROWN  
Owner City,St,Zip: SAINT AUGUSTINE, FL 32092  
Contact: BRIAN BROWN | APRIL RADO | BRIDGET LINDSEY-AP  
Resp Party Phone: 9044941417

Map ID  
Direction  
Distance  
Elevation

MAP FINDINGS

Site

Database(s)

EDR ID Number  
EPA ID Number

**RING POWER CORP (Continued)**

**S106656446**

Name: RING POWER CORP  
Address: 10421 FERNHILL DR  
City,State,Zip: TAMPA, FL 33578  
Region: 3  
Facility ID: 9046709  
Facility Phone: 9044941417  
Facility Status: OPEN  
Facility Type: C  
Type Description: Fuel user/Non-retail  
DEP CO: P  
Financial Responsibility: LETTER OF CREDIT  
Insurance Company: Not reported  
Effective Date: 01/01/2020  
Expire Date: 01/01/2021  
Owner ID: 55887  
Owner Name: RING POWER CORP  
Owner Address: 500 WORLD COMMERCE PKWY  
Owner Address2: ATTN: BRIAN BROWN  
Owner City,St,Zip: SAINT AUGUSTINE, FL 32092  
Contact: BRIAN BROWN | APRIL RADO | BRIDGET LINDSEY-AP  
Resp Party Phone: 9044941417

Name: RING POWER CORP  
Address: 10421 FERNHILL DR  
City,State,Zip: TAMPA, FL 33578  
Region: 3  
Facility ID: 9046709  
Facility Phone: 9044941417  
Facility Status: OPEN  
Facility Type: C  
Type Description: Fuel user/Non-retail  
DEP CO: P  
Financial Responsibility: LETTER OF CREDIT  
Insurance Company: Not reported  
Effective Date: 01/01/2021  
Expire Date: 01/01/2022  
Owner ID: 55887  
Owner Name: RING POWER CORP  
Owner Address: 500 WORLD COMMERCE PKWY  
Owner Address2: ATTN: BRIAN BROWN  
Owner City,St,Zip: SAINT AUGUSTINE, FL 32092  
Contact: BRIAN BROWN | APRIL RADO | BRIDGET LINDSEY-AP  
Resp Party Phone: 9044941417

Name: RING POWER CORP  
Address: 10421 FERNHILL DR  
City,State,Zip: TAMPA, FL 33578  
Region: 3  
Facility ID: 9046709  
Facility Phone: 9044941417  
Facility Status: OPEN  
Facility Type: C  
Type Description: Fuel user/Non-retail  
DEP CO: P  
Financial Responsibility: LETTER OF CREDIT  
Insurance Company: Not reported  
Effective Date: 01/01/2022

Map ID  
Direction  
Distance  
Elevation

MAP FINDINGS

Site

Database(s)

EDR ID Number  
EPA ID Number

**RING POWER CORP (Continued)**

**S106656446**

Expire Date: 01/01/2023  
Owner ID: 55887  
Owner Name: RING POWER CORP  
Owner Address: 500 WORLD COMMERCE PKWY  
Owner Address2: ATTN: BRIAN BROWN  
Owner City,St,Zip: SAINT AUGUSTINE, FL 32092  
Contact: BRIAN BROWN | APRIL RADO | BRIDGET LINDSEY-AP  
Resp Party Phone: 9044941417

Name: RING POWER CORP  
Address: 10421 FERNHILL DR  
City,State,Zip: TAMPA, FL 33578  
Region: 3  
Facility ID: 9046709  
Facility Phone: 9044941417  
Facility Status: OPEN  
Facility Type: C  
Type Description: Fuel user/Non-retail  
DEP CO: P  
Financial Responsibility: LETTER OF CREDIT  
Insurance Company: Not reported  
Effective Date: 12/14/2009  
Expire Date: 01/01/2011  
Owner ID: 55887  
Owner Name: RING POWER CORP  
Owner Address: 500 WORLD COMMERCE PKWY  
Owner Address2: ATTN: BRIAN BROWN  
Owner City,St,Zip: SAINT AUGUSTINE, FL 32092  
Contact: BRIAN BROWN | APRIL RADO | BRIDGET LINDSEY-AP  
Resp Party Phone: 9044941417

Name: RING POWER CORP  
Address: 10421 FERNHILL DR  
City,State,Zip: TAMPA, FL 33578  
Region: 3  
Facility ID: 9046709  
Facility Phone: 9044941417  
Facility Status: OPEN  
Facility Type: C  
Type Description: Fuel user/Non-retail  
DEP CO: P  
Financial Responsibility: LETTER OF CREDIT  
Insurance Company: Not reported  
Effective Date: 12/22/2010  
Expire Date: 01/01/2012  
Owner ID: 55887  
Owner Name: RING POWER CORP  
Owner Address: 500 WORLD COMMERCE PKWY  
Owner Address2: ATTN: BRIAN BROWN  
Owner City,St,Zip: SAINT AUGUSTINE, FL 32092  
Contact: BRIAN BROWN | APRIL RADO | BRIDGET LINDSEY-AP  
Resp Party Phone: 9044941417



MAP FINDINGS

Map ID  
 Direction  
 Distance  
 Elevation

Site

Database(s) EDR ID Number  
 EPA ID Number

**R109**      **RING POWER - RIVERVIEW**  
**SW**        **10421 FERNHILL DRIVE**  
**1/4-1/2**    **RIVERVIEW, FL 33569**  
**0.448 mi.**  
**2364 ft.**    **Site 8 of 9 in cluster R**

**TIER 2**    **S107722917**  
**N/A**

**Relative:**  
**Lower**  
**Actual:**  
**26 ft.**

**TIER 2:**  
 Name: RING POWER - RIVERVIEW  
 Address: 10421 FERNHILL DRIVE  
 City,State,Zip: RIVERVIEW, FL 33569  
  
 Year: 2011  
 Facility Id: 3985872  
 Active Date: Not reported  
 Inactive Date: Not reported  
 Sale Pending: Not reported  
 Original Date: Not reported  
 PLOT Source: Not reported  
 Latitude: 27.841883  
 Longitude: -82.345217  
 LEPC District: Not reported  
 Counties: Not reported  
 SERC: Not reported  
 Program Level: Not reported  
 PRIME: Not reported  
 SIC Code: Not reported  
 SIC Code 2: Not reported  
 NAICS Code: Not reported  
 Last Modified Date: 11/12/2012  
 First Submit Date: 11/09/2012  
 Data Submitted By: Florida Division of Emergency Management  
 Company Name: RING POWER CORPORATION  
 Comments: Not reported

**Contact:**  
 Contact ID: Not reported  
 Year: 2011  
 Facility Id: 3985872  
 Contact Type: Tier II Emergency Contact  
 Contact Name: Dave Strickland  
 Contact Title: Not reported  
 Contact Phone: 9045918802  
 Contact 24Hr Phone: Not reported  
 Contact Telephone 2: Not reported  
 Contact Telephone 3: Not reported  
 Contact Telephone 4: Not reported  
 Contact Telephone 5: Not reported  
 Contact Telephone 6: Not reported  
 Contact Email: dave.strickland@ringpower.com

Contact ID: Not reported  
 Year: 2011  
 Facility Id: 3985872  
 Contact Type: Tier II Secondary 24 Hour Contact  
 Contact Name: Dave Strickland  
 Contact Title: Not reported  
 Contact Phone: 9045918802  
 Contact 24Hr Phone: Not reported  
 Contact Telephone 2: Not reported  
 Contact Telephone 3: Not reported

Map ID  
Direction  
Distance  
Elevation

MAP FINDINGS

Site

Database(s)

EDR ID Number  
EPA ID Number

**RING POWER - RIVERVIEW (Continued)**

**S107722917**

Contact Telephone 4: Not reported  
Contact Telephone 5: Not reported  
Contact Telephone 6: Not reported  
Contact Email: dave.strickland@ringpower.com

Contact ID: Not reported  
Year: 2011  
Facility Id: 3985872  
Contact Type: Tier II Secondary Contact  
Contact Name: Dave Strickland  
Contact Title: Not reported  
Contact Phone: 9045918802  
Contact 24Hr Phone: Not reported  
Contact Telephone 2: Not reported  
Contact Telephone 3: Not reported  
Contact Telephone 4: Not reported  
Contact Telephone 5: Not reported  
Contact Telephone 6: Not reported  
Contact Email: dave.strickland@ringpower.com

Contact ID: Not reported  
Year: 2011  
Facility Id: 3985872  
Contact Type: Tier II Emergency 24 Hour Contact  
Contact Name: Dave Strickland  
Contact Title: Not reported  
Contact Phone: 9045918802  
Contact 24Hr Phone: Not reported  
Contact Telephone 2: Not reported  
Contact Telephone 3: Not reported  
Contact Telephone 4: Not reported  
Contact Telephone 5: Not reported  
Contact Telephone 6: Not reported  
Contact Email: dave.strickland@ringpower.com

Name: RING POWER - RIVERVIEW  
Address: 10421 FERNHILL DRIVE  
City,State,Zip: RIVERVIEW, FL 33569-

Year: 2010  
Facility Id: Not reported  
Active Date: Not reported  
Inactive Date: Not reported  
Sale Pending: Not reported  
Original Date: Not reported  
PLOT Source: Not reported  
Latitude: 27.841882  
Longitude: -82.35  
LEPC District: Not reported  
Counties: Not reported  
SERC: Not reported  
Program Level: Not reported  
PRIME: Not reported  
SIC Code: Not reported  
SIC Code 2: Not reported

Map ID  
Direction  
Distance  
Elevation

MAP FINDINGS

Site

Database(s)

EDR ID Number  
EPA ID Number

**RING POWER - RIVERVIEW (Continued)**

**S107722917**

NAICS Code: Not reported  
Last Modified Date: Not reported  
First Submit Date: Not reported  
Data Submitted By: Not reported  
Company Name: Not reported  
Comments: Not reported

Chemical Code: 68476346  
Chemical Name: DIESEL FUEL OIL (LOW SULFUR)  
Chemical State: LIQUID  
Location Name: Entire Facility  
Container Code: A  
Pressure Code: 1  
Temperature Code: 4  
Average Quantity: 146150  
Maximum Quantity: 292300  
Days On Site: 365

Name: RING POWER - RIVERVIEW  
Address: 10421 FERNHILL DRIVE  
City,State,Zip: RIVERVIEW, FL 33569-

Year: 2010  
Facility Id: Not reported  
Active Date: Not reported  
Inactive Date: Not reported  
Sale Pending: Not reported  
Original Date: Not reported  
PLOT Source: Not reported  
Latitude: 27.841882  
Longitude: -82.35  
LEPC District: Not reported  
Counties: Not reported  
SERC: Not reported  
Program Level: Not reported  
PRIME: Not reported  
SIC Code: Not reported  
SIC Code 2: Not reported  
NAICS Code: Not reported  
Last Modified Date: Not reported  
First Submit Date: Not reported  
Data Submitted By: Not reported  
Company Name: Not reported  
Comments: Not reported

Chemical Code: 74986  
Chemical Name: Propane  
Chemical State: GAS  
Location Name: Entire Facility  
Container Code: A  
Pressure Code: 2  
Temperature Code: 4  
Average Quantity: 4  
Maximum Quantity: 13200  
Days On Site: 365

Name: RING POWER - RIVERVIEW

Map ID  
Direction  
Distance  
Elevation

MAP FINDINGS

Site

Database(s) EDR ID Number  
EPA ID Number

**RING POWER - RIVERVIEW (Continued)**

**S107722917**

Address: 10421 FERNHILL DRIVE  
City,State,Zip: RIVERVIEW, FL 33569-

Year: 2010  
Facility Id: Not reported  
Active Date: Not reported  
Inactive Date: Not reported  
Sale Pending: Not reported  
Original Date: Not reported  
PLOT Source: Not reported  
Latitude: 27.841882  
Longitude: -82.35  
LEPC District: Not reported  
Counties: Not reported  
SERC: Not reported  
Program Level: Not reported  
PRIME: Not reported  
SIC Code: Not reported  
SIC Code 2: Not reported  
NAICS Code: Not reported  
Last Modified Date: Not reported  
First Submit Date: Not reported  
Data Submitted By: Not reported  
Company Name: Not reported  
Comments: Not reported

Chemical Code: 8002059  
Chemical Name: MOTOR OIL  
Chemical State: LIQUID  
Location Name: Entire Facility  
Container Code: A  
Pressure Code: 1  
Temperature Code: 4  
Average Quantity: 194400  
Maximum Quantity: 388800  
Days On Site: 365

Name: RING POWER - RIVERVIEW  
Address: 10421 FERNHILL DRIVE  
City,State,Zip: RIVERVIEW, FL 33569-

Year: 2010  
Facility Id: Not reported  
Active Date: Not reported  
Inactive Date: Not reported  
Sale Pending: Not reported  
Original Date: Not reported  
PLOT Source: Not reported  
Latitude: 27.841882  
Longitude: -82.35  
LEPC District: Not reported  
Counties: Not reported  
SERC: Not reported  
Program Level: Not reported  
PRIME: Not reported  
SIC Code: Not reported  
SIC Code 2: Not reported

Map ID  
Direction  
Distance  
Elevation

MAP FINDINGS

Site

Database(s)

EDR ID Number  
EPA ID Number

**RING POWER - RIVERVIEW (Continued)**

**S107722917**

NAICS Code: Not reported  
Last Modified Date: Not reported  
First Submit Date: Not reported  
Data Submitted By: Not reported  
Company Name: Not reported  
Comments: Not reported

Chemical Code: 107211  
Chemical Name: ETHYLENE GLYCOL [1,2-DIHYDROXYETHANE]  
Chemical State: LIQUID  
Location Name: Entire Facility  
Container Code: A  
Pressure Code: 1  
Temperature Code: 4  
Average Quantity: 9300  
Maximum Quantity: 18600  
Days On Site: 365

Name: RING POWER - RIVERVIEW  
Address: 10421 FERNHILL DRIVE  
City,State,Zip: RIVERVIEW, FL 33569-

Year: 2010  
Facility Id: Not reported  
Active Date: Not reported  
Inactive Date: Not reported  
Sale Pending: Not reported  
Original Date: Not reported  
PLOT Source: Not reported  
Latitude: 27.841882  
Longitude: -82.35  
LEPC District: Not reported  
Counties: Not reported  
SERC: Not reported  
Program Level: Not reported  
PRIME: Not reported  
SIC Code: Not reported  
SIC Code 2: Not reported  
NAICS Code: Not reported  
Last Modified Date: Not reported  
First Submit Date: Not reported  
Data Submitted By: Not reported  
Company Name: Not reported  
Comments: Not reported

Chemical Code: 8006619  
Chemical Name: GASOLINE  
Chemical State: LIQUID  
Location Name: Entire Facility  
Container Code: A  
Pressure Code: 1  
Temperature Code: 4  
Average Quantity: 32000  
Maximum Quantity: 64000  
Days On Site: 365

Name: RING POWER - RIVERVIEW

Map ID  
Direction  
Distance  
Elevation

MAP FINDINGS

Site

Database(s)

EDR ID Number  
EPA ID Number

**RING POWER - RIVERVIEW (Continued)**

**S107722917**

Address: 10421 FERNHILL DRIVE  
City,State,Zip: RIVERVIEW, FL 33569-

Year: 2010  
Facility Id: Not reported  
Active Date: Not reported  
Inactive Date: Not reported  
Sale Pending: Not reported  
Original Date: Not reported  
PLOT Source: Not reported  
Latitude: 27.841882  
Longitude: -82.35  
LEPC District: Not reported  
Counties: Not reported  
SERC: Not reported  
Program Level: Not reported  
PRIME: Not reported  
SIC Code: Not reported  
SIC Code 2: Not reported  
NAICS Code: Not reported  
Last Modified Date: Not reported  
First Submit Date: Not reported  
Data Submitted By: Not reported  
Company Name: Not reported  
Comments: Not reported

Chemical Code: 107211  
Chemical Name: ETHYLENE GLYCOL [1,2-DIHYDROXYETHANE]  
Chemical State: LIQUID  
Location Name: Entire Facility  
Container Code: A  
Pressure Code: 1  
Temperature Code: 4  
Average Quantity: 9300  
Maximum Quantity: 18600  
Days On Site: 365

Name: RING POWER - RIVERVIEW  
Address: 10421 FERNHILL DRIVE  
City,State,Zip: RIVERVIEW, FL 33569-

Year: 2010  
Facility Id: Not reported  
Active Date: Not reported  
Inactive Date: Not reported  
Sale Pending: Not reported  
Original Date: Not reported  
PLOT Source: Not reported  
Latitude: 27.841882  
Longitude: -82.35  
LEPC District: Not reported  
Counties: Not reported  
SERC: Not reported  
Program Level: Not reported  
PRIME: Not reported  
SIC Code: Not reported  
SIC Code 2: Not reported

Map ID  
Direction  
Distance  
Elevation

MAP FINDINGS

Site

Database(s)

EDR ID Number  
EPA ID Number

**RING POWER - RIVERVIEW (Continued)**

**S107722917**

NAICS Code: Not reported  
Last Modified Date: Not reported  
First Submit Date: Not reported  
Data Submitted By: Not reported  
Company Name: Not reported  
Comments: Not reported

Chemical Code: 68476346  
Chemical Name: Diesel Fuel Oil (low sulfur)  
Chemical State: LIQUID  
Location Name: Entire Facility  
Container Code: A  
Pressure Code: 1  
Temperature Code: 4  
Average Quantity: 146150  
Maximum Quantity: 292300  
Days On Site: 365

Name: RING POWER - RIVERVIEW  
Address: 10421 FERNHILL DRIVE  
City,State,Zip: RIVERVIEW, FL 33569-

Year: 2010  
Facility Id: Not reported  
Active Date: Not reported  
Inactive Date: Not reported  
Sale Pending: Not reported  
Original Date: Not reported  
PLOT Source: Not reported  
Latitude: 27.841882  
Longitude: -82.35  
LEPC District: Not reported  
Counties: Not reported  
SERC: Not reported  
Program Level: Not reported  
PRIME: Not reported  
SIC Code: Not reported  
SIC Code 2: Not reported  
NAICS Code: Not reported  
Last Modified Date: Not reported  
First Submit Date: Not reported  
Data Submitted By: Not reported  
Company Name: Not reported  
Comments: Not reported

Chemical Code: 74986  
Chemical Name: Propane  
Chemical State: GAS  
Location Name: Entire Facility  
Container Code: A  
Pressure Code: 2  
Temperature Code: 4  
Average Quantity: 4  
Maximum Quantity: 13200  
Days On Site: 365

Name: RING POWER - RIVERVIEW

Map ID  
Direction  
Distance  
Elevation

MAP FINDINGS

Site

Database(s)

EDR ID Number  
EPA ID Number

**RING POWER - RIVERVIEW (Continued)**

**S107722917**

Address: 10421 FERNHILL DRIVE  
City,State,Zip: RIVERVIEW, FL 33569-

Year: 2010  
Facility Id: Not reported  
Active Date: Not reported  
Inactive Date: Not reported  
Sale Pending: Not reported  
Original Date: Not reported  
PLOT Source: Not reported  
Latitude: 27.841882  
Longitude: -82.35  
LEPC District: Not reported  
Counties: Not reported  
SERC: Not reported  
Program Level: Not reported  
PRIME: Not reported  
SIC Code: Not reported  
SIC Code 2: Not reported  
NAICS Code: Not reported  
Last Modified Date: Not reported  
First Submit Date: Not reported  
Data Submitted By: Not reported  
Company Name: Not reported  
Comments: Not reported

Chemical Code: 8002059  
Chemical Name: MOTOR OIL  
Chemical State: LIQUID  
Location Name: Entire Facility  
Container Code: A  
Pressure Code: 1  
Temperature Code: 4  
Average Quantity: 194400  
Maximum Quantity: 388800  
Days On Site: 365

[Click this hyperlink](#) while viewing on your computer to access 2 additional FL\_TIER2: record(s) in the EDR Site Report.

R110  
SW  
1/4-1/2  
0.448 mi.  
2364 ft.

**RING POWER CORP**  
**10421 FERNHILL DR**  
**RIVERVIEW, FL**  
**Site 9 of 9 in cluster R**

**RGA LUST S115193985**  
**N/A**

Relative:  
Lower  
Actual:  
26 ft.

RGA LUST:  
2012 RING POWER CORP 10421 FERNHILL DR  
2011 RING POWER CORP 10421 FERNHILL DR  
2010 RING POWER CORP 10421 FERNHILL DR  
2009 RING POWER CORP 10421 FERNHILL DR



MAP FINDINGS

Map ID  
Direction  
Distance  
Elevation

Site

Database(s)

EDR ID Number  
EPA ID Number

**T111**  
**ESE**  
**1/4-1/2**  
**0.448 mi.**  
**2366 ft.**

**PANTHER TRACE - PHASE 2B**  
**PANTHER TRACE BLVD & BALLYMORE DR**  
**RIVERVIEW, FL 33569**

**FINDS 1011409019**  
**N/A**

**Site 1 of 2 in cluster T**

**Relative:**  
**Lower**  
  
**Actual:**  
**17 ft.**

**FINDS:**  
Registry ID: 110035468703

Click Here for FRS Facility Detail Report:

Environmental Interest/Information System:  
Florida Environmental System Today Application (FIESTA) Data Maintenance (FDM) system maintains entity, environmental interest and affiliation data for the State of Florida.

Click this hyperlink while viewing on your computer to access additional FINDS: detail in the EDR Site Report.

**112**  
**East**  
**1/4-1/2**  
**0.453 mi.**  
**2394 ft.**

**CHRISTINA WOODS**  
**UNKNOWN**  
**RIVERVIEW, FL 33569**

**FINDS 1014689133**  
**ECHO N/A**

**Relative:**  
**Lower**  
  
**Actual:**  
**14 ft.**

**FINDS:**  
Registry ID: 110043168728

Click Here for FRS Facility Detail Report:

Environmental Interest/Information System:  
US National Pollutant Discharge Elimination System (NPDES) module of the Compliance Information System (ICIS) tracks surface water permits issued under the Clean Water Act. Under NPDES, all facilities that discharge pollutants from any point source into waters of the United States are required to obtain a permit. The permit will likely contain limits on what can be discharged, impose monitoring and reporting requirements, and include other provisions to ensure that the discharge does not adversely affect water quality.

Click this hyperlink while viewing on your computer to access additional FINDS: detail in the EDR Site Report.

**ECHO:**  
Envid: 1014689133  
Registry ID: 110043168728  
DFR URL: <http://echo.epa.gov/detailed-facility-report?fid=110043168728>  
Name: CHRISTINA WOODS  
Address: UNKNOWN  
City,State,Zip: RIVERVIEW, FL 33569

Map ID  
Direction  
Distance  
Elevation

MAP FINDINGS

Site

Database(s) EDR ID Number  
EPA ID Number

T113  
ESE  
1/4-1/2  
0.465 mi.  
2456 ft.

18152 ELS  
10101 SHADOW OAKS CR.  
RIVERVIEW, FL 33569  
Site 2 of 2 in cluster T

ASBESTOS S123108610  
N/A

Relative:  
Lower  
Actual:  
24 ft.

ASBESTOS:  
Name: 18152 ELS  
Address: 10101 SHADOW OAKS CR.  
City,State,Zip: RIVERVIEW, FL 33569  
Facility ID: AS05711227  
Notification ID: 99589  
Notification Type: ORIGINAL  
Project Type: DEMOLITION  
Notification Status: REVIEWED  
Site Name: UNIT 57  
Ordered Demolition?: N  
Annual Notification: Not reported  
Owner Name: MHC KINGSWOOD LLC  
Contractor Name: DONATHAN A. JOHNSON  
Start Date: 11/06/2018  
Finish Date: 11/09/2018  
Cementitious RACM: Not reported  
Cementitious SF: Not reported  
Floor RACM: Not reported  
Floor SF: Not reported  
Pipe RACM: Not reported  
Pipe SF: Not reported  
CF RACM: Not reported  
Roof RACM: Not reported  
Roof SF: Not reported  
Surface Mat RACM: Not reported  
Surface Mat SF: Not reported  
Waste Disposal Site: ENTERPRISE LF & RECYC (FKA SID LARKIN & SON, INC.)  
Waste Disposal Address: 41111 ENTERPRISE ROAD  
Waste Disposal City: DADE CITY  
Waste Disposal State: FL  
Waste Disposal Zip: 33525  
Transporter Name: Not reported  
Contractor is Transporter: Y  
Waste Disp ID: 87895  
Waste Disp Source: W  
Transporter Address: Not reported  
Transporter City: Not reported  
Transporter State: FL  
Transporter Zip: Not reported  
Date Receive: 10/15/2018

S114  
SE  
1/4-1/2  
0.466 mi.  
2461 ft.

RIVERVIEW LAKES  
RIVERVIEW, FL  
Site 3 of 3 in cluster S

NPDES S118896716  
N/A

Relative:  
Higher  
Actual:  
49 ft.

WASTEWATER:  
Name: RIVERVIEW LAKES  
Address: Not reported  
City,State,Zip: RIVERVIEW, FL  
Facility ID: FLR20AI55  
Facility Type: Construction Generic Dewatering

Map ID  
Direction  
Distance  
Elevation

MAP FINDINGS

Site

Database(s)

EDR ID Number  
EPA ID Number

**RIVERVIEW LAKES (Continued)**

**S118896716**

Status: Active - Existing, permitted facility/site for which effluent, reclaimed water or wastewater residual discharge into the environment and/or monitoring is taking place.

District Office: TLST

NPDES Permitted Site: Not reported

Environmental Interest: Not reported

Owner Type: Unknown

Permit Capacity: Not reported

Party Name: Mark Metheny, PMTE

Company Name: Lennar Homes, LLC.

RP Address: 4600 West Cypress St Ste 200

RP Address 2: Not reported

RP City,Stat,Zip: Tampa FL 33607

Telephone: Not reported

Email: mark.metheny@Lennar.com

Issue Date: 10/02/2015

Effective Date: 10/02/2015

Expiration Date: 10/01/2020

DOC Description: Generic Permit

Latitude Degrees: 27

Latitude Minutes: 51

Latitude Seconds: 0.37

Longitude Degrees: 82

Longitude Minutes: 19

Longitude Seconds: 36.95

Treatment: Not reported

Decode For Fstatus: Active

115  
SE  
1/4-1/2  
0.476 mi.  
2514 ft.

**BLANTON BROTHERS INC**  
**MURPHY RD**  
**RIVERVIEW, FL 33569**

**RCRA-SQG 1000322597**  
**FLD105330104**

**Relative:**  
**Higher**  
**Actual:**  
**54 ft.**

RCRA-SQG: 19871027

Date Form Received by Agency: BLANTON BROTHERS INC

Handler Name: MURPHY RD

Handler Address: RIVERVIEW, FL 33569

Handler City,State,Zip: FLD105330104

EPA ID: JOHN F BLANTON

Contact Name: PO BOX 1353

Contact Address: RIVERVIEW, FL 33569

Contact City,State,Zip: 813-677-3058

Contact Telephone: Not reported

Contact Fax: Not reported

Contact Email: Not reported

Contact Title: Not reported

EPA Region: 04

Land Type: Private

Federal Waste Generator Description: Small Quantity Generator

Non-Notifier: Not reported

Biennial Report Cycle: Not reported

Accessibility: Not reported

Active Site Indicator: Handler Activities

State District Owner: FL

State District: SW

Mailing Address: PO BOX 1353

Mailing City,State,Zip: RIVERVIEW, FL 33568-1353

Map ID  
 Direction  
 Distance  
 Elevation

MAP FINDINGS

Site

Database(s)

EDR ID Number  
 EPA ID Number

**BLANTON BROTHERS INC (Continued)**

**1000322597**

Owner Name:	JOHN BLANTON	
Owner Type:		Private
Operator Name:	Not reported	
Operator Type:		Not reported
Short-Term Generator Activity:		No
Importer Activity:		No
Mixed Waste Generator:		No
Transporter Activity:		No
Transfer Facility Activity:		No
Recycler Activity with Storage:		No
Small Quantity On-Site Burner Exemption:		No
Smelting Melting and Refining Furnace Exemption:		No
Underground Injection Control:		No
Off-Site Waste Receipt:		No
Universal Waste Indicator:		No
Universal Waste Destination Facility:		No
Federal Universal Waste:		No
Active Site Fed-Reg Treatment Storage and Disposal Facility:		Not reported
Active Site Converter Treatment storage and Disposal Facility:		Not reported
Active Site State-Reg Treatment Storage and Disposal Facility:		Not reported
Active Site State-Reg Handler:		---
Federal Facility Indicator:		Not reported
Hazardous Secondary Material Indicator:		NN
Sub-Part K Indicator:		Not reported
Commercial TSD Indicator:		No
Treatment Storage and Disposal Type:		Not reported
2018 GPRA Permit Baseline:		Not on the Baseline
2018 GPRA Renewals Baseline:		Not on the Baseline
Permit Renewals Workload Universe:		Not reported
Permit Workload Universe:		Not reported
Permit Progress Universe:		Not reported
Post-Closure Workload Universe:		Not reported
Closure Workload Universe:		Not reported
202 GPRA Corrective Action Baseline:		No
Corrective Action Workload Universe:		No
Subject to Corrective Action Universe:		No
Non-TSDFs Where RCRA CA has Been Imposed Universe:		No
TSDFs Potentially Subject to CA Under 3004 (u)/(v) Universe:		No
TSDFs Only Subject to CA under Discretionary Auth Universe:		No
Corrective Action Priority Ranking:		No NCAPS ranking
Environmental Control Indicator:		No
Institutional Control Indicator:		No
Human Exposure Controls Indicator:		N/A
Groundwater Controls Indicator:		N/A
Operating TSDF Universe:		Not reported
Full Enforcement Universe:		Not reported
Significant Non-Complier Universe:		No
Unaddressed Significant Non-Complier Universe:		No
Addressed Significant Non-Complier Universe:		No
Significant Non-Complier With a Compliance Schedule Universe:		No
Financial Assurance Required:		Not reported
Handler Date of Last Change:		20110623
Recognized Trader-Importer:		No
Recognized Trader-Exporter:		No
Importer of Spent Lead Acid Batteries:		No
Exporter of Spent Lead Acid Batteries:		No
Recycler Activity Without Storage:		Not reported

Map ID  
Direction  
Distance  
Elevation

MAP FINDINGS

Site

Database(s)

EDR ID Number  
EPA ID Number

**BLANTON BROTHERS INC (Continued)**

**1000322597**

Manifest Broker: Not reported  
Sub-Part P Indicator: No

Handler - Owner Operator:  
Owner/Operator Indicator: Owner  
Owner/Operator Name: JOHN BLANTON  
Legal Status: Private  
Date Became Current: 19961018  
Date Ended Current: Not reported  
Owner/Operator Address: PO BOX 1353  
Owner/Operator City,State,Zip: RIVERVIEW, FL 33568-1353  
Owner/Operator Telephone: Not reported  
Owner/Operator Telephone Ext: Not reported  
Owner/Operator Fax: Not reported  
Owner/Operator Email: Not reported

Owner/Operator Indicator: Owner  
Owner/Operator Name: BLANTON JOHN  
Legal Status: Private  
Date Became Current: 19961018  
Date Ended Current: Not reported  
Owner/Operator Address: PO BOX 1353  
Owner/Operator City,State,Zip: RIVERVIEW, FL 33568-1353  
Owner/Operator Telephone: Not reported  
Owner/Operator Telephone Ext: Not reported  
Owner/Operator Fax: Not reported  
Owner/Operator Email: Not reported

Historic Generators:  
Receive Date: 19871027  
Handler Name: BLANTON BROTHERS INC  
Federal Waste Generator Description: Small Quantity Generator  
State District Owner: FL  
Large Quantity Handler of Universal Waste: No  
Recognized Trader Importer: No  
Recognized Trader Exporter: No  
Spent Lead Acid Battery Importer: No  
Spent Lead Acid Battery Exporter: No  
Current Record: Yes  
Non Storage Recycler Activity: Not reported  
Electronic Manifest Broker: Not reported

List of NAICS Codes and Descriptions:  
NAICS Codes: No NAICS Codes Found

Facility Has Received Notices of Violation:  
Found Violation: Yes  
Agency Which Determined Violation: State  
Violation Short Description: Generators - General  
Date Violation was Determined: 19870924  
Actual Return to Compliance Date: 19871026  
Return to Compliance Qualifier: Unverifiable  
Violation Responsible Agency: State  
Scheduled Compliance Date: Not reported

Map ID  
Direction  
Distance  
Elevation

MAP FINDINGS

Site

Database(s)

EDR ID Number  
EPA ID Number

**BLANTON BROTHERS INC (Continued)**

**1000322597**

Enforcement Identifier: 125  
Date of Enforcement Action: 19870924  
Enforcement Responsible Agency: State  
Enforcement Docket Number: Not reported  
Enforcement Attorney: Not reported  
Corrective Action Component: No  
Appeal Initiated Date: Not reported  
Appeal Resolution Date: Not reported  
Disposition Status Date: Not reported  
Disposition Status: Not reported  
Disposition Status Description: Not reported  
Consent/Final Order Sequence Number: Not reported  
Consent/Final Order Respondent Name: Not reported  
Consent/Final Order Lead Agency: Not reported  
Enforcement Type: DEP WARNING LETTER  
Enforcement Responsible Person: TBD  
Enforcement Responsible Sub-Organization: SW  
SEP Sequence Number: Not reported  
SEP Expenditure Amount: Not reported  
SEP Scheduled Completion Date: Not reported  
SEP Actual Date: Not reported  
SEP Defaulted Date: Not reported  
SEP Type: Not reported  
SEP Type Description: Not reported  
Proposed Amount: Not reported  
Final Monetary Amount: Not reported  
Paid Amount: Not reported  
Final Count: Not reported  
Final Amount: Not reported

Evaluation Action Summary:  
Evaluation Date: 19870924  
Evaluation Responsible Agency: State  
Found Violation: Yes  
Evaluation Type Description: NON-FINANCIAL RECORD REVIEW  
Evaluation Responsible Person Identifier: TBD  
Evaluation Responsible Sub-Organization: SW  
Actual Return to Compliance Date: 19871026  
Scheduled Compliance Date: Not reported  
Date of Request: Not reported  
Date Response Received: Not reported  
Request Agency: Not reported  
Former Citation: Not reported

**U116  
NE  
1/4-1/2  
0.484 mi.  
2553 ft.**

**HANDY FOOD STORE #62  
9308 BALM RIVERVIEW RD  
RIVERVIEW, FL 33569  
Site 1 of 3 in cluster U**

**LUST U001354846  
UST N/A  
CLEANUP SITES  
DWM CONTAM  
Financial Assurance**

**Relative:  
Lower  
Actual:  
16 ft.**

**LUST:**  
Name: HANDY FOOD STORE #62  
Address: 9308 BALM RIVERVIEW RD  
City, State, Zip: RIVERVIEW, FL 33569  
Region: STATE  
Facility Id: 8625639

Map ID  
Direction  
Distance  
Elevation

MAP FINDINGS

Site

Database(s)

EDR ID Number  
EPA ID Number

**HANDY FOOD STORE #62 (Continued)**

**U001354846**

Facility Status: OPEN  
Facility Type: A - Retail Station  
Facility Phone: (813)337-6214  
Facility Cleanup Rank: 12937  
District: Southwest District  
Lat/Long (dms): 27 51 51.8169 / 82 19 27.3882  
Section: Not reported  
Township: Not reported  
Range: Not reported  
Feature: Not reported  
Method: AGPS  
Datum: 0  
Score: 7  
Score Effective Date: 2009-06-02 00:00:00  
Score When Ranked: 6  
Operator: Melanie Merrill  
Name Update: Not reported  
Address Update: 2022-04-14 00:00:00

**Petroleum Cleanup PCT Facility Score:**

Facility Cleanup Status: ONGO - ONGOING  
Contact: MELANIE MERRILL  
Contact Company: HANDY FOOD STORES INC  
Contact Address: PO BOX 1808  
Contact City/State/Zip: Tampa, FL 33601  
Phone: (813)337-6214  
Bad Address Ind: N  
State: FL  
Zip: 33569, 5134  
Score: 7  
Score Effective Date: 2009-06-02 00:00:00  
Related Party ID: 9337  
Primary RP Role: ACCOUNT OWNER  
RP Begin Date: 1986-10-01  
RP Zip: Not reported  
RP Extension: Not reported

**Discharge Cleanup Summary:**

Discharge Date: 9/22/1988  
PCT Discharge Combined: Not reported  
Cleanup Required: R - CLEANUP REQUIRED  
Discharge Cleanup Status: RA - RA ONGOING  
Disch Cleanup Status Date: 11/30/1992  
Cleanup Work Status: AWAITING  
Information Source: E - EDI  
Other Source Description: Not reported  
Eligibility Indicator: E - ELIGIBLE  
Site Manager: NEWKIRK\_S  
Site Mgr End Date: 1/1/2018  
Tank Office: PCLP29 - HILLSBOROUGH ENVIRONMENTAL PROTECTION COMMISSION

**Petroleum Cleanup Program Eligibility:**

Facility ID: 8625639  
Discharge Date: 9/22/1988  
Pct Discharge Combined With: Not reported  
Cleanup Required: R - CLEANUP REQUIRED  
Discharge Cleanup Status: RA - RA ONGOING  
Disch Cleanup Status Date: 11/30/1992

Map ID  
Direction  
Distance  
Elevation

MAP FINDINGS

Site

Database(s)

EDR ID Number  
EPA ID Number

**HANDY FOOD STORE #62 (Continued)**

**U001354846**

Cleanup Work Status: INACTIVE  
Information Source: Not reported  
Other Source Description: Not reported  
Application Received Date: Not reported  
Cleanup Program: E - EARLY DETECTION INCENTIVE  
Eligibility Status: Not reported  
Elig Status Date: Not reported  
Letter Of Intent Date: Not reported  
Redetermined: Not reported  
Inspection Date: Not reported  
Site Manager: NEWKIRK\_S  
Site Mgr End Date: 1/1/2018  
Tank Office: PCLP29 - HILLSBOROUGH ENVIRONMENTAL PROTECTION COMMISSION  
Deductible Amount: Not reported  
Deductible Paid To Date: Not reported  
Co-Pay Amount: Not reported  
Co-Pay Paid To Date: Not reported  
Cap Amount: 0

Contaminated Media:  
Discharge Date: 9/22/1988  
Pct Discharge Combined With: Not reported  
Cleanup Required: R - CLEANUP REQUIRED  
Discharge Cleanup Status: RA - RA ONGOING  
Disch Cleanup Status Date: 11/30/1992  
Cleanup Work Status: INACTIVE  
Information Source: E - EDI  
Other Source Description: Not reported  
Elig Indicator: E - ELIGIBLE  
Site Manager: NEWKIRK\_S  
Site Mgr End Date: 1/1/2018  
Tank Office: PCLP29 - HILLSBOROUGH ENVIRONM  
Contaminated Drinking Wells: 1  
Contaminated Monitoring Well: Yes  
Contaminated Soil: Yes  
Contaminated Surface Water: No  
Contaminated Ground Water: Yes  
Pollutant: B - Unleaded Gas  
Pollutant Other Description: Not reported  
Gallons Discharged: Not reported

Task Information:  
District: SWD  
Facility ID: 8625639  
Facility Status: OPEN  
Facility Type: A - Retail Station -  
County: HILLSBOROUGH  
County ID: 29  
Cleanup Eligibility Status: E  
Source Effective Date: Not reported  
Discharge Date: 09-22-1988  
Cleanup Required: R - CLEANUP REQUIRED  
Discharge Cleanup Status: RA - RA ONGOING  
Disch Cleanup Status Date: 11-30-1992  
SRC Action Type: -  
SRC Submit Date: Not reported  
SRC Review Date: Not reported  
SRC Completion Status: -



Map ID  
Direction  
Distance  
Elevation

MAP FINDINGS

Site

Database(s)

EDR ID Number  
EPA ID Number

**HANDY FOOD STORE #62 (Continued)**

**U001354846**

SRC Issue Date: Not reported  
SRC Comment: Not reported  
Cleanup Work Status: INACTIVE  
Site Mgr: NEWKIRK\_S  
Site Mgr End Date: 01-01-2018  
Tank Office: PCLP29 - Hillsborough County  
SR Task ID: 48488  
SR Cleanup Responsible: RP - RESPONSIBLE PARTY  
SR Funding Eligibility Type: -  
SR Actual Cost: Not reported  
SR Completion Date: 11-10-1989  
SR Payment Date: Not reported  
SR Oral Date: Not reported  
SR Written Date: 11-09-1989  
SR Soil Removal: Y  
SR Free Product Removal: Not reported  
SR Soil Tonnage Removed: 675  
SR Soil Treatment: Y  
SR Other Treatment: Not reported  
SR Alternate Proc Received Date: Not reported  
SR Alternate Procedure Status: Not reported  
SR Alternate Procedure Status Date: Not reported  
SR Alternate Procedure Comments: Not reported  
SA Task ID: 48489  
SA Cleanup Responsible: RP - RESPONSIBLE PARTY  
SA Funding Eligibility Type: -  
SA Actual Cost: \$27,683.58  
SA Completion Date: 05-01-1991  
SA Payment Date: 03-16-1993  
RAP Task ID: 48490  
RAP Cleanup Responsible ID: RP - RESPONSIBLE PARTY  
RAP Funding Eligibility Type: -  
RAP Actual Cost: Not reported  
RAP Completion Date: 06-06-1992  
RAP Payment Date: Not reported  
RAP Last Order Approved: 1992-06-06 00:00:00  
RA Task ID: 48491  
RA Cleanup Responsible: RP - RESPONSIBLE PARTY  
RA Funding Eligibility Type: -  
RA Years to Complete: Not reported  
RA Actual Cost: Not reported

[Click here for Florida Oculus:](#)

**UST:**

Facility ID: 8625639  
Name: HANDY FOOD STORE #62  
Address: 9308 BALM RIVERVIEW RD  
City,State,Zip: RIVERVIEW, FL 33569  
Facility Phone: 8136952231  
Facility Status: OPEN  
Facility Type: A  
Type Description: Retail Station  
Depco: P  
Region: STATE  
Positioning Method: AGPS  
Latitude/Longitude: 27 51 51 / 82 19 31

Map ID  
Direction  
Distance  
Elevation

MAP FINDINGS

Site

Database(s)

EDR ID Number  
EPA ID Number

**HANDY FOOD STORE #62 (Continued)**

**U001354846**

UST:

Tank ID: 1  
Tank Capacity: 4000  
Tank Location: UNDERGROUND  
Tank Status: B  
Status Date: 11/01/1989  
Install Date: Not reported  
Substance: B  
Content Description: Unleaded Gas  
Vessel Indicator: TANK  
DEP Contractor: P

Owner:

Owner ID: 9337  
Owner Name: HANDY FOOD STORES INC  
Owner Address: PO BOX 1808  
Owner Address 2: ATTN: ACCTS PAYABLE  
Owner City,State,Zip: Tampa, FL 33601  
Owner Contact: MELANIE MERRILL  
Owner Phone: 8133376214

Construction:

Tank ID: Not reported  
Construction Category: I  
Construction Description: Double wall

Tank ID: Not reported  
Construction Category: M  
Construction Description: Spill containment bucket

Tank ID: Not reported  
Construction Category: N  
Construction Description: Flow shut-Off

Tank ID: Not reported  
Construction Category: O  
Construction Description: Tight fill

Tank ID: Not reported  
Construction Category: E  
Construction Description: Fiberglass

Tank ID: Not reported  
Construction Category: I  
Construction Description: Double wall

Tank ID: Not reported  
Construction Category: M  
Construction Description: Spill containment bucket

Tank ID: Not reported  
Construction Category: N  
Construction Description: Flow shut-Off

Tank ID: Not reported  
Construction Category: O  
Construction Description: Tight fill

Map ID  
Direction  
Distance  
Elevation

MAP FINDINGS

Site

Database(s)

EDR ID Number  
EPA ID Number

**HANDY FOOD STORE #62 (Continued)**

**U001354846**

Tank ID: Not reported  
Construction Category: E  
Construction Description: Fiberglass

Piping:

Tank ID: 5R  
Piping Category: C  
Piping Description: Fiberglass

Tank ID: 5R  
Piping Category: J  
Piping Description: Pressurized piping system

Tank ID: 5R  
Piping Category: K  
Piping Description: Dispenser liners

Tank ID: 5R  
Piping Category: F  
Piping Description: Double wall

Tank ID: 6R  
Piping Category: C  
Piping Description: Fiberglass

Tank ID: 6R  
Piping Category: J  
Piping Description: Pressurized piping system

Tank ID: 6R  
Piping Category: K  
Piping Description: Dispenser liners

Tank ID: 6R  
Piping Category: F  
Piping Description: Double wall

Monitoring:

Tank ID: Not reported  
Petro Monitoring Category: 1  
Monitoring Description: Continuous electronic sensing

Tank ID: Not reported  
Petro Monitoring Category: 1  
Monitoring Description: Continuous electronic sensing

Tank ID: Not reported  
Petro Monitoring Category: F  
Monitoring Description: Monitor dbl wall tank space

Tank ID: Not reported  
Petro Monitoring Category: H  
Monitoring Description: Mechanical line leak detector

Tank ID: Not reported  
Petro Monitoring Category: K

Map ID  
Direction  
Distance  
Elevation

MAP FINDINGS

Site

Database(s)

EDR ID Number  
EPA ID Number

**HANDY FOOD STORE #62 (Continued)**

**U001354846**

Monitoring Description: Monitor dbl wall pipe space

Tank ID: Not reported  
Petro Monitoring Category: 3  
Monitoring Description: Electronic monitor pipe sumps

Tank ID: Not reported  
Petro Monitoring Category: 5  
Monitoring Description: Electronic monitor dispenser liners

Tank ID: Not reported  
Petro Monitoring Category: F  
Monitoring Description: Monitor dbl wall tank space

Tank ID: Not reported  
Petro Monitoring Category: H  
Monitoring Description: Mechanical line leak detector

Tank ID: Not reported  
Petro Monitoring Category: K  
Monitoring Description: Monitor dbl wall pipe space

Tank ID: Not reported  
Petro Monitoring Category: 3  
Monitoring Description: Electronic monitor pipe sumps

Tank ID: Not reported  
Petro Monitoring Category: 5  
Monitoring Description: Electronic monitor dispenser liners

Tank ID: 5  
Tank Capacity: 8000  
Tank Location: UNDERGROUND  
Tank Status: B  
Status Date: 02/01/2008  
Install Date: 11/1/1989  
Substance: B  
Content Description: Unleaded Gas  
Vessel Indicator: TANK  
DEP Contractor: P

Owner:  
Owner ID: 9337  
Owner Name: HANDY FOOD STORES INC  
Owner Address: PO BOX 1808  
Owner Address 2: ATTN: ACCTS PAYABLE  
Owner City,State,Zip: Tampa, FL 33601  
Owner Contact: MELANIE MERRILL  
Owner Phone: 8133376214

Construction:  
Tank ID: Not reported  
Construction Category: I  
Construction Description: Double wall

Tank ID: Not reported

Map ID  
Direction  
Distance  
Elevation

MAP FINDINGS

Site

Database(s)

EDR ID Number  
EPA ID Number

**HANDY FOOD STORE #62 (Continued)**

**U001354846**

Construction Category:	M
Construction Description:	Spill containment bucket
Tank ID:	Not reported
Construction Category:	N
Construction Description:	Flow shut-Off
Tank ID:	Not reported
Construction Category:	O
Construction Description:	Tight fill
Tank ID:	Not reported
Construction Category:	E
Construction Description:	Fiberglass
Tank ID:	Not reported
Construction Category:	I
Construction Description:	Double wall
Tank ID:	Not reported
Construction Category:	M
Construction Description:	Spill containment bucket
Tank ID:	Not reported
Construction Category:	N
Construction Description:	Flow shut-Off
Tank ID:	Not reported
Construction Category:	O
Construction Description:	Tight fill
Tank ID:	Not reported
Construction Category:	E
Construction Description:	Fiberglass
Piping:	
Tank ID:	5R
Piping Category:	C
Piping Description:	Fiberglass
Tank ID:	5R
Piping Category:	J
Piping Description:	Pressurized piping system
Tank ID:	5R
Piping Category:	K
Piping Description:	Dispenser liners
Tank ID:	5R
Piping Category:	F
Piping Description:	Double wall
Tank ID:	6R
Piping Category:	C
Piping Description:	Fiberglass
Tank ID:	6R

Map ID  
Direction  
Distance  
Elevation

MAP FINDINGS

Site

Database(s)

EDR ID Number  
EPA ID Number

**HANDY FOOD STORE #62 (Continued)**

**U001354846**

Piping Category: J  
Piping Description: Pressurized piping system

Tank ID: 6R  
Piping Category: K  
Piping Description: Dispenser liners

Tank ID: 6R  
Piping Category: F  
Piping Description: Double wall

Monitoring:

Tank ID: Not reported  
Petro Monitoring Category: 1  
Monitoring Description: Continuous electronic sensing

Tank ID: Not reported  
Petro Monitoring Category: 1  
Monitoring Description: Continuous electronic sensing

Tank ID: Not reported  
Petro Monitoring Category: F  
Monitoring Description: Monitor dbl wall tank space

Tank ID: Not reported  
Petro Monitoring Category: H  
Monitoring Description: Mechanical line leak detector

Tank ID: Not reported  
Petro Monitoring Category: K  
Monitoring Description: Monitor dbl wall pipe space

Tank ID: Not reported  
Petro Monitoring Category: 3  
Monitoring Description: Electronic monitor pipe sumps

Tank ID: Not reported  
Petro Monitoring Category: 5  
Monitoring Description: Electronic monitor dispenser liners

Tank ID: Not reported  
Petro Monitoring Category: F  
Monitoring Description: Monitor dbl wall tank space

Tank ID: Not reported  
Petro Monitoring Category: H  
Monitoring Description: Mechanical line leak detector

Tank ID: Not reported  
Petro Monitoring Category: K  
Monitoring Description: Monitor dbl wall pipe space

Tank ID: Not reported  
Petro Monitoring Category: 3  
Monitoring Description: Electronic monitor pipe sumps

Tank ID: Not reported

Map ID  
Direction  
Distance  
Elevation

MAP FINDINGS

Site

Database(s)

EDR ID Number  
EPA ID Number

**HANDY FOOD STORE #62 (Continued)**

**U001354846**

Petro Monitoring Category: 5  
Monitoring Description: Electronic monitor dispenser liners

Tank ID: 2  
Tank Capacity: 4000  
Tank Location: UNDERGROUND  
Tank Status: B  
Status Date: 11/30/1989  
Install Date: Not reported  
Substance: A  
Content Description: Leaded Gas  
Vessel Indicator: TANK  
DEP Contractor: P

Owner:  
Owner ID: 9337  
Owner Name: HANDY FOOD STORES INC  
Owner Address: PO BOX 1808  
Owner Address 2: ATTN: ACCTS PAYABLE  
Owner City,State,Zip: Tampa, FL 33601  
Owner Contact: MELANIE MERRILL  
Owner Phone: 8133376214

Construction:  
Tank ID: Not reported  
Construction Category: I  
Construction Description: Double wall

Tank ID: Not reported  
Construction Category: M  
Construction Description: Spill containment bucket

Tank ID: Not reported  
Construction Category: N  
Construction Description: Flow shut-Off

Tank ID: Not reported  
Construction Category: O  
Construction Description: Tight fill

Tank ID: Not reported  
Construction Category: E  
Construction Description: Fiberglass

Tank ID: Not reported  
Construction Category: I  
Construction Description: Double wall

Tank ID: Not reported  
Construction Category: M  
Construction Description: Spill containment bucket

Tank ID: Not reported  
Construction Category: N  
Construction Description: Flow shut-Off

Map ID  
Direction  
Distance  
Elevation

MAP FINDINGS

Site

Database(s)

EDR ID Number  
EPA ID Number

**HANDY FOOD STORE #62 (Continued)**

**U001354846**

Tank ID: Not reported  
Construction Category: O  
Construction Description: Tight fill

Tank ID: Not reported  
Construction Category: E  
Construction Description: Fiberglass

Piping:

Tank ID: 5R  
Piping Category: C  
Piping Description: Fiberglass

Tank ID: 5R  
Piping Category: J  
Piping Description: Pressurized piping system

Tank ID: 5R  
Piping Category: K  
Piping Description: Dispenser liners

Tank ID: 5R  
Piping Category: F  
Piping Description: Double wall

Tank ID: 6R  
Piping Category: C  
Piping Description: Fiberglass

Tank ID: 6R  
Piping Category: J  
Piping Description: Pressurized piping system

Tank ID: 6R  
Piping Category: K  
Piping Description: Dispenser liners

Tank ID: 6R  
Piping Category: F  
Piping Description: Double wall

Monitoring:

Tank ID: Not reported  
Petro Monitoring Category: 1  
Monitoring Description: Continuous electronic sensing

Tank ID: Not reported  
Petro Monitoring Category: 1  
Monitoring Description: Continuous electronic sensing

Tank ID: Not reported  
Petro Monitoring Category: F  
Monitoring Description: Monitor dbl wall tank space

Tank ID: Not reported  
Petro Monitoring Category: H



Map ID  
Direction  
Distance  
Elevation

MAP FINDINGS

Site

Database(s)

EDR ID Number  
EPA ID Number

**HANDY FOOD STORE #62 (Continued)**

**U001354846**

Monitoring Description: Mechanical line leak detector

Tank ID: Not reported  
Petro Monitoring Category: K  
Monitoring Description: Monitor dbl wall pipe space

Tank ID: Not reported  
Petro Monitoring Category: 3  
Monitoring Description: Electronic monitor pipe sumps

Tank ID: Not reported  
Petro Monitoring Category: 5  
Monitoring Description: Electronic monitor dispenser liners

Tank ID: Not reported  
Petro Monitoring Category: F  
Monitoring Description: Monitor dbl wall tank space

Tank ID: Not reported  
Petro Monitoring Category: H  
Monitoring Description: Mechanical line leak detector

Tank ID: Not reported  
Petro Monitoring Category: K  
Monitoring Description: Monitor dbl wall pipe space

Tank ID: Not reported  
Petro Monitoring Category: 3  
Monitoring Description: Electronic monitor pipe sumps

Tank ID: Not reported  
Petro Monitoring Category: 5  
Monitoring Description: Electronic monitor dispenser liners

Tank ID: 6  
Tank Capacity: 8000  
Tank Location: UNDERGROUND  
Tank Status: B  
Status Date: 02/01/2008  
Install Date: 11/1/1989  
Substance: B  
Content Description: Unleaded Gas  
Vessel Indicator: TANK  
DEP Contractor: P

Owner:  
Owner ID: 9337  
Owner Name: HANDY FOOD STORES INC  
Owner Address: PO BOX 1808  
Owner Address 2: ATTN: ACCTS PAYABLE  
Owner City,State,Zip: Tampa, FL 33601  
Owner Contact: MELANIE MERRILL  
Owner Phone: 8133376214

Construction:  
Tank ID: Not reported

Map ID  
Direction  
Distance  
Elevation

MAP FINDINGS

Site

Database(s)

EDR ID Number  
EPA ID Number

**HANDY FOOD STORE #62 (Continued)**

**U001354846**

Construction Category: I  
Construction Description: Double wall

Tank ID: Not reported  
Construction Category: M  
Construction Description: Spill containment bucket

Tank ID: Not reported  
Construction Category: N  
Construction Description: Flow shut-Off

Tank ID: Not reported  
Construction Category: O  
Construction Description: Tight fill

Tank ID: Not reported  
Construction Category: E  
Construction Description: Fiberglass

Tank ID: Not reported  
Construction Category: I  
Construction Description: Double wall

Tank ID: Not reported  
Construction Category: M  
Construction Description: Spill containment bucket

Tank ID: Not reported  
Construction Category: N  
Construction Description: Flow shut-Off

Tank ID: Not reported  
Construction Category: O  
Construction Description: Tight fill

Tank ID: Not reported  
Construction Category: E  
Construction Description: Fiberglass

Piping:  
Tank ID: 5R  
Piping Category: C  
Piping Description: Fiberglass

Tank ID: 5R  
Piping Category: J  
Piping Description: Pressurized piping system

Tank ID: 5R  
Piping Category: K  
Piping Description: Dispenser liners

Tank ID: 5R  
Piping Category: F  
Piping Description: Double wall

Tank ID: 6R

Map ID  
Direction  
Distance  
Elevation

MAP FINDINGS

Site

Database(s)

EDR ID Number  
EPA ID Number

**HANDY FOOD STORE #62 (Continued)**

**U001354846**

Piping Category: C  
Piping Description: Fiberglass

Tank ID: 6R  
Piping Category: J  
Piping Description: Pressurized piping system

Tank ID: 6R  
Piping Category: K  
Piping Description: Dispenser liners

Tank ID: 6R  
Piping Category: F  
Piping Description: Double wall

Monitoring:  
Tank ID: Not reported  
Petro Monitoring Category: 1  
Monitoring Description: Continuous electronic sensing

Tank ID: Not reported  
Petro Monitoring Category: 1  
Monitoring Description: Continuous electronic sensing

Tank ID: Not reported  
Petro Monitoring Category: F  
Monitoring Description: Monitor dbl wall tank space

Tank ID: Not reported  
Petro Monitoring Category: H  
Monitoring Description: Mechanical line leak detector

Tank ID: Not reported  
Petro Monitoring Category: K  
Monitoring Description: Monitor dbl wall pipe space

Tank ID: Not reported  
Petro Monitoring Category: 3  
Monitoring Description: Electronic monitor pipe sumps

Tank ID: Not reported  
Petro Monitoring Category: 5  
Monitoring Description: Electronic monitor dispenser liners

Tank ID: Not reported  
Petro Monitoring Category: F  
Monitoring Description: Monitor dbl wall tank space

Tank ID: Not reported  
Petro Monitoring Category: H  
Monitoring Description: Mechanical line leak detector

Tank ID: Not reported  
Petro Monitoring Category: K  
Monitoring Description: Monitor dbl wall pipe space

Tank ID: Not reported

Map ID  
Direction  
Distance  
Elevation

MAP FINDINGS

Site

Database(s)

EDR ID Number  
EPA ID Number

**HANDY FOOD STORE #62 (Continued)**

**U001354846**

Petro Monitoring Category: 3  
Monitoring Description: Electronic monitor pipe sumps  
  
Tank ID: Not reported  
Petro Monitoring Category: 5  
Monitoring Description: Electronic monitor dispenser liners

Tank ID: Not reported  
Tank Capacity: 8000  
Tank Location: UNDERGROUND  
Tank Status: U  
Status Date: 02/01/2008  
Install Date: 2/1/2008  
Substance: B  
Content Description: Unleaded Gas  
Vessel Indicator: TANK  
DEP Contractor: P

Owner:  
Owner ID: 9337  
Owner Name: HANDY FOOD STORES INC  
Owner Address: PO BOX 1808  
Owner Address 2: ATTN: ACCTS PAYABLE  
Owner City,State,Zip: Tampa, FL 33601  
Owner Contact: MELANIE MERRILL  
Owner Phone: 8133376214

Construction:  
Tank ID: Not reported  
Construction Category: I  
Construction Description: Double wall  
  
Tank ID: Not reported  
Construction Category: M  
Construction Description: Spill containment bucket  
  
Tank ID: Not reported  
Construction Category: N  
Construction Description: Flow shut-Off  
  
Tank ID: Not reported  
Construction Category: O  
Construction Description: Tight fill  
  
Tank ID: Not reported  
Construction Category: E  
Construction Description: Fiberglass  
  
Tank ID: Not reported  
Construction Category: I  
Construction Description: Double wall  
  
Tank ID: Not reported  
Construction Category: M  
Construction Description: Spill containment bucket

Map ID  
Direction  
Distance  
Elevation

MAP FINDINGS

Site

Database(s)

EDR ID Number  
EPA ID Number

**HANDY FOOD STORE #62 (Continued)**

**U001354846**

Tank ID: Not reported  
Construction Category: N  
Construction Description: Flow shut-Off

Tank ID: Not reported  
Construction Category: O  
Construction Description: Tight fill

Tank ID: Not reported  
Construction Category: E  
Construction Description: Fiberglass

Piping:

Tank ID: 5R  
Piping Category: C  
Piping Description: Fiberglass

Tank ID: 5R  
Piping Category: J  
Piping Description: Pressurized piping system

Tank ID: 5R  
Piping Category: K  
Piping Description: Dispenser liners

Tank ID: 5R  
Piping Category: F  
Piping Description: Double wall

Tank ID: 6R  
Piping Category: C  
Piping Description: Fiberglass

Tank ID: 6R  
Piping Category: J  
Piping Description: Pressurized piping system

Tank ID: 6R  
Piping Category: K  
Piping Description: Dispenser liners

Tank ID: 6R  
Piping Category: F  
Piping Description: Double wall

Monitoring:

Tank ID: Not reported  
Petro Monitoring Category: 1  
Monitoring Description: Continuous electronic sensing

Tank ID: Not reported  
Petro Monitoring Category: 1  
Monitoring Description: Continuous electronic sensing

Tank ID: Not reported  
Petro Monitoring Category: F

Map ID  
Direction  
Distance  
Elevation

MAP FINDINGS

Site

Database(s)

EDR ID Number  
EPA ID Number

**HANDY FOOD STORE #62 (Continued)**

**U001354846**

Monitoring Description: Monitor dbl wall tank space

Tank ID: Not reported  
Petro Monitoring Category: H  
Monitoring Description: Mechanical line leak detector

Tank ID: Not reported  
Petro Monitoring Category: K  
Monitoring Description: Monitor dbl wall pipe space

Tank ID: Not reported  
Petro Monitoring Category: 3  
Monitoring Description: Electronic monitor pipe sumps

Tank ID: Not reported  
Petro Monitoring Category: 5  
Monitoring Description: Electronic monitor dispenser liners

Tank ID: Not reported  
Petro Monitoring Category: F  
Monitoring Description: Monitor dbl wall tank space

Tank ID: Not reported  
Petro Monitoring Category: H  
Monitoring Description: Mechanical line leak detector

Tank ID: Not reported  
Petro Monitoring Category: K  
Monitoring Description: Monitor dbl wall pipe space

Tank ID: Not reported  
Petro Monitoring Category: 3  
Monitoring Description: Electronic monitor pipe sumps

Tank ID: Not reported  
Petro Monitoring Category: 5  
Monitoring Description: Electronic monitor dispenser liners

Tank ID: 7  
Tank Capacity: 8000  
Tank Location: UNDERGROUND  
Tank Status: B  
Status Date: 02/01/2008  
Install Date: 11/1/1989  
Substance: B  
Content Description: Unleaded Gas  
Vessel Indicator: TANK  
DEP Contractor: P

Owner:  
Owner ID: 9337  
Owner Name: HANDY FOOD STORES INC  
Owner Address: PO BOX 1808  
Owner Address 2: ATTN: ACCTS PAYABLE  
Owner City,State,Zip: Tampa, FL 33601  
Owner Contact: MELANIE MERRILL  
Owner Phone: 8133376214

Map ID  
Direction  
Distance  
Elevation

MAP FINDINGS

Site

Database(s)

EDR ID Number  
EPA ID Number

**HANDY FOOD STORE #62 (Continued)**

**U001354846**

Construction:

Tank ID: Not reported  
Construction Category: I  
Construction Description: Double wall

Tank ID: Not reported  
Construction Category: M  
Construction Description: Spill containment bucket

Tank ID: Not reported  
Construction Category: N  
Construction Description: Flow shut-Off

Tank ID: Not reported  
Construction Category: O  
Construction Description: Tight fill

Tank ID: Not reported  
Construction Category: E  
Construction Description: Fiberglass

Tank ID: Not reported  
Construction Category: I  
Construction Description: Double wall

Tank ID: Not reported  
Construction Category: M  
Construction Description: Spill containment bucket

Tank ID: Not reported  
Construction Category: N  
Construction Description: Flow shut-Off

Tank ID: Not reported  
Construction Category: O  
Construction Description: Tight fill

Tank ID: Not reported  
Construction Category: E  
Construction Description: Fiberglass

Piping:

Tank ID: 5R  
Piping Category: C  
Piping Description: Fiberglass

Tank ID: 5R  
Piping Category: J  
Piping Description: Pressurized piping system

Tank ID: 5R  
Piping Category: K  
Piping Description: Dispenser liners

Tank ID: 5R  
Piping Category: F

Map ID  
Direction  
Distance  
Elevation

MAP FINDINGS

Site

Database(s)

EDR ID Number  
EPA ID Number

**HANDY FOOD STORE #62 (Continued)**

**U001354846**

Piping Description:	Double wall
Tank ID:	6R
Piping Category:	C
Piping Description:	Fiberglass
Tank ID:	6R
Piping Category:	J
Piping Description:	Pressurized piping system
Tank ID:	6R
Piping Category:	K
Piping Description:	Dispenser liners
Tank ID:	6R
Piping Category:	F
Piping Description:	Double wall
Monitoring:	
Tank ID:	Not reported
Petro Monitoring Category:	1
Monitoring Description:	Continuous electronic sensing
Tank ID:	Not reported
Petro Monitoring Category:	1
Monitoring Description:	Continuous electronic sensing
Tank ID:	Not reported
Petro Monitoring Category:	F
Monitoring Description:	Monitor dbl wall tank space
Tank ID:	Not reported
Petro Monitoring Category:	H
Monitoring Description:	Mechanical line leak detector
Tank ID:	Not reported
Petro Monitoring Category:	K
Monitoring Description:	Monitor dbl wall pipe space
Tank ID:	Not reported
Petro Monitoring Category:	3
Monitoring Description:	Electronic monitor pipe sumps
Tank ID:	Not reported
Petro Monitoring Category:	5
Monitoring Description:	Electronic monitor dispenser liners
Tank ID:	Not reported
Petro Monitoring Category:	F
Monitoring Description:	Monitor dbl wall tank space
Tank ID:	Not reported
Petro Monitoring Category:	H
Monitoring Description:	Mechanical line leak detector
Tank ID:	Not reported
Petro Monitoring Category:	K



Map ID  
Direction  
Distance  
Elevation

MAP FINDINGS

Site

Database(s)

EDR ID Number  
EPA ID Number

**HANDY FOOD STORE #62 (Continued)**

**U001354846**

Monitoring Description: Monitor dbl wall pipe space

Tank ID: Not reported  
Petro Monitoring Category: 3  
Monitoring Description: Electronic monitor pipe sumps

Tank ID: Not reported  
Petro Monitoring Category: 5  
Monitoring Description: Electronic monitor dispenser liners

Tank ID: 4  
Tank Capacity: 4000  
Tank Location: UNDERGROUND  
Tank Status: B  
Status Date: 11/01/1989  
Install Date: Not reported  
Substance: B  
Content Description: Unleaded Gas  
Vessel Indicator: TANK  
DEP Contractor: P

Owner:  
Owner ID: 9337  
Owner Name: HANDY FOOD STORES INC  
Owner Address: PO BOX 1808  
Owner Address 2: ATTN: ACCTS PAYABLE  
Owner City,State,Zip: Tampa, FL 33601  
Owner Contact: MELANIE MERRILL  
Owner Phone: 8133376214

Construction:  
Tank ID: Not reported  
Construction Category: I  
Construction Description: Double wall

Tank ID: Not reported  
Construction Category: M  
Construction Description: Spill containment bucket

Tank ID: Not reported  
Construction Category: N  
Construction Description: Flow shut-Off

Tank ID: Not reported  
Construction Category: O  
Construction Description: Tight fill

Tank ID: Not reported  
Construction Category: E  
Construction Description: Fiberglass

Tank ID: Not reported  
Construction Category: I  
Construction Description: Double wall

Tank ID: Not reported

Map ID  
Direction  
Distance  
Elevation

MAP FINDINGS

Site

Database(s)

EDR ID Number  
EPA ID Number

**HANDY FOOD STORE #62 (Continued)**

**U001354846**

Construction Category:	M
Construction Description:	Spill containment bucket
Tank ID:	Not reported
Construction Category:	N
Construction Description:	Flow shut-Off
Tank ID:	Not reported
Construction Category:	O
Construction Description:	Tight fill
Tank ID:	Not reported
Construction Category:	E
Construction Description:	Fiberglass
Piping:	
Tank ID:	5R
Piping Category:	C
Piping Description:	Fiberglass
Tank ID:	5R
Piping Category:	J
Piping Description:	Pressurized piping system
Tank ID:	5R
Piping Category:	K
Piping Description:	Dispenser liners
Tank ID:	5R
Piping Category:	F
Piping Description:	Double wall
Tank ID:	6R
Piping Category:	C
Piping Description:	Fiberglass
Tank ID:	6R
Piping Category:	J
Piping Description:	Pressurized piping system
Tank ID:	6R
Piping Category:	K
Piping Description:	Dispenser liners
Tank ID:	6R
Piping Category:	F
Piping Description:	Double wall
Monitoring:	
Tank ID:	Not reported
Petro Monitoring Category:	1
Monitoring Description:	Continuous electronic sensing
Tank ID:	Not reported
Petro Monitoring Category:	1
Monitoring Description:	Continuous electronic sensing

Map ID  
Direction  
Distance  
Elevation

MAP FINDINGS

Site

Database(s)

EDR ID Number  
EPA ID Number

**HANDY FOOD STORE #62 (Continued)**

**U001354846**

Tank ID: Not reported  
Petro Monitoring Category: F  
Monitoring Description: Monitor dbl wall tank space

Tank ID: Not reported  
Petro Monitoring Category: H  
Monitoring Description: Mechanical line leak detector

Tank ID: Not reported  
Petro Monitoring Category: K  
Monitoring Description: Monitor dbl wall pipe space

Tank ID: Not reported  
Petro Monitoring Category: 3  
Monitoring Description: Electronic monitor pipe sumps

Tank ID: Not reported  
Petro Monitoring Category: 5  
Monitoring Description: Electronic monitor dispenser liners

Tank ID: Not reported  
Petro Monitoring Category: F  
Monitoring Description: Monitor dbl wall tank space

Tank ID: Not reported  
Petro Monitoring Category: H  
Monitoring Description: Mechanical line leak detector

Tank ID: Not reported  
Petro Monitoring Category: K  
Monitoring Description: Monitor dbl wall pipe space

Tank ID: Not reported  
Petro Monitoring Category: 3  
Monitoring Description: Electronic monitor pipe sumps

Tank ID: Not reported  
Petro Monitoring Category: 5  
Monitoring Description: Electronic monitor dispenser liners

Tank ID: 8  
Tank Capacity: 8000  
Tank Location: UNDERGROUND  
Tank Status: D  
Status Date: 11/01/1989  
Install Date: 11/1/1989  
Substance: B  
Content Description: Unleaded Gas  
Vessel Indicator: TANK  
DEP Contractor: P

Owner:  
Owner ID: 9337  
Owner Name: HANDY FOOD STORES INC  
Owner Address: PO BOX 1808  
Owner Address 2: ATTN: ACCTS PAYABLE  
Owner City,State,Zip: Tampa, FL 33601

Map ID  
Direction  
Distance  
Elevation

MAP FINDINGS

Site

Database(s)

EDR ID Number  
EPA ID Number

**HANDY FOOD STORE #62 (Continued)**

**U001354846**

Owner Contact: MELANIE MERRILL  
Owner Phone: 8133376214

Construction:

Tank ID: Not reported  
Construction Category: I  
Construction Description: Double wall

Tank ID: Not reported  
Construction Category: M  
Construction Description: Spill containment bucket

Tank ID: Not reported  
Construction Category: N  
Construction Description: Flow shut-Off

Tank ID: Not reported  
Construction Category: O  
Construction Description: Tight fill

Tank ID: Not reported  
Construction Category: E  
Construction Description: Fiberglass

Tank ID: Not reported  
Construction Category: I  
Construction Description: Double wall

Tank ID: Not reported  
Construction Category: M  
Construction Description: Spill containment bucket

Tank ID: Not reported  
Construction Category: N  
Construction Description: Flow shut-Off

Tank ID: Not reported  
Construction Category: O  
Construction Description: Tight fill

Tank ID: Not reported  
Construction Category: E  
Construction Description: Fiberglass

Piping:

Tank ID: 5R  
Piping Category: C  
Piping Description: Fiberglass

Tank ID: 5R  
Piping Category: J  
Piping Description: Pressurized piping system

Tank ID: 5R  
Piping Category: K  
Piping Description: Dispenser liners

Map ID  
Direction  
Distance  
Elevation

MAP FINDINGS

Site

Database(s)

EDR ID Number  
EPA ID Number

**HANDY FOOD STORE #62 (Continued)**

**U001354846**

Tank ID:	5R
Piping Category:	F
Piping Description:	Double wall
Tank ID:	6R
Piping Category:	C
Piping Description:	Fiberglass
Tank ID:	6R
Piping Category:	J
Piping Description:	Pressurized piping system
Tank ID:	6R
Piping Category:	K
Piping Description:	Dispenser liners
Tank ID:	6R
Piping Category:	F
Piping Description:	Double wall
Monitoring:	
Tank ID:	Not reported
Petro Monitoring Category:	1
Monitoring Description:	Continuous electronic sensing
Tank ID:	Not reported
Petro Monitoring Category:	1
Monitoring Description:	Continuous electronic sensing
Tank ID:	Not reported
Petro Monitoring Category:	F
Monitoring Description:	Monitor dbl wall tank space
Tank ID:	Not reported
Petro Monitoring Category:	H
Monitoring Description:	Mechanical line leak detector
Tank ID:	Not reported
Petro Monitoring Category:	K
Monitoring Description:	Monitor dbl wall pipe space
Tank ID:	Not reported
Petro Monitoring Category:	3
Monitoring Description:	Electronic monitor pipe sumps
Tank ID:	Not reported
Petro Monitoring Category:	5
Monitoring Description:	Electronic monitor dispenser liners
Tank ID:	Not reported
Petro Monitoring Category:	F
Monitoring Description:	Monitor dbl wall tank space
Tank ID:	Not reported
Petro Monitoring Category:	H
Monitoring Description:	Mechanical line leak detector

Map ID  
Direction  
Distance  
Elevation

MAP FINDINGS

Site

Database(s)

EDR ID Number  
EPA ID Number

**HANDY FOOD STORE #62 (Continued)**

**U001354846**

Tank ID: Not reported  
Petro Monitoring Category: K  
Monitoring Description: Monitor dbl wall pipe space

Tank ID: Not reported  
Petro Monitoring Category: 3  
Monitoring Description: Electronic monitor pipe sumps

Tank ID: Not reported  
Petro Monitoring Category: 5  
Monitoring Description: Electronic monitor dispenser liners

Tank ID: Not reported  
Tank Capacity: 8000  
Tank Location: UNDERGROUND  
Tank Status: U  
Status Date: 02/01/2008  
Install Date: 2/1/2008  
Substance: B  
Content Description: Unleaded Gas  
Vessel Indicator: TANK  
DEP Contractor: P

Owner:  
Owner ID: 9337  
Owner Name: HANDY FOOD STORES INC  
Owner Address: PO BOX 1808  
Owner Address 2: ATTN: ACCTS PAYABLE  
Owner City,State,Zip: Tampa, FL 33601  
Owner Contact: MELANIE MERRILL  
Owner Phone: 8133376214

Construction:  
Tank ID: Not reported  
Construction Category: I  
Construction Description: Double wall

Tank ID: Not reported  
Construction Category: M  
Construction Description: Spill containment bucket

Tank ID: Not reported  
Construction Category: N  
Construction Description: Flow shut-Off

Tank ID: Not reported  
Construction Category: O  
Construction Description: Tight fill

Tank ID: Not reported  
Construction Category: E  
Construction Description: Fiberglass

Tank ID: Not reported  
Construction Category: I  
Construction Description: Double wall

Map ID  
Direction  
Distance  
Elevation

MAP FINDINGS

Site

Database(s)

EDR ID Number  
EPA ID Number

**HANDY FOOD STORE #62 (Continued)**

**U001354846**

Tank ID:	Not reported
Construction Category:	M
Construction Description:	Spill containment bucket
Tank ID:	Not reported
Construction Category:	N
Construction Description:	Flow shut-Off
Tank ID:	Not reported
Construction Category:	O
Construction Description:	Tight fill
Tank ID:	Not reported
Construction Category:	E
Construction Description:	Fiberglass
Piping:	
Tank ID:	5R
Piping Category:	C
Piping Description:	Fiberglass
Tank ID:	5R
Piping Category:	J
Piping Description:	Pressurized piping system
Tank ID:	5R
Piping Category:	K
Piping Description:	Dispenser liners
Tank ID:	5R
Piping Category:	F
Piping Description:	Double wall
Tank ID:	6R
Piping Category:	C
Piping Description:	Fiberglass
Tank ID:	6R
Piping Category:	J
Piping Description:	Pressurized piping system
Tank ID:	6R
Piping Category:	K
Piping Description:	Dispenser liners
Tank ID:	6R
Piping Category:	F
Piping Description:	Double wall
Monitoring:	
Tank ID:	Not reported
Petro Monitoring Category:	1
Monitoring Description:	Continuous electronic sensing
Tank ID:	Not reported
Petro Monitoring Category:	1

Map ID  
Direction  
Distance  
Elevation

MAP FINDINGS

Site

Database(s)

EDR ID Number  
EPA ID Number

**HANDY FOOD STORE #62 (Continued)**

**U001354846**

Monitoring Description: Continuous electronic sensing

Tank ID: Not reported  
Petro Monitoring Category: F  
Monitoring Description: Monitor dbl wall tank space

Tank ID: Not reported  
Petro Monitoring Category: H  
Monitoring Description: Mechanical line leak detector

Tank ID: Not reported  
Petro Monitoring Category: K  
Monitoring Description: Monitor dbl wall pipe space

Tank ID: Not reported  
Petro Monitoring Category: 3  
Monitoring Description: Electronic monitor pipe sumps

Tank ID: Not reported  
Petro Monitoring Category: 5  
Monitoring Description: Electronic monitor dispenser liners

Tank ID: Not reported  
Petro Monitoring Category: F  
Monitoring Description: Monitor dbl wall tank space

Tank ID: Not reported  
Petro Monitoring Category: H  
Monitoring Description: Mechanical line leak detector

Tank ID: Not reported  
Petro Monitoring Category: K  
Monitoring Description: Monitor dbl wall pipe space

Tank ID: Not reported  
Petro Monitoring Category: 3  
Monitoring Description: Electronic monitor pipe sumps

Tank ID: Not reported  
Petro Monitoring Category: 5  
Monitoring Description: Electronic monitor dispenser liners

Tank ID: 3  
Tank Capacity: 4000  
Tank Location: UNDERGROUND  
Tank Status: B  
Status Date: 11/30/1989  
Install Date: Not reported  
Substance: B  
Content Description: Unleaded Gas  
Vessel Indicator: TANK  
DEP Contractor: P

Owner:  
Owner ID: 9337  
Owner Name: HANDY FOOD STORES INC  
Owner Address: PO BOX 1808



Map ID  
Direction  
Distance  
Elevation

MAP FINDINGS

Site

Database(s)

EDR ID Number  
EPA ID Number

**HANDY FOOD STORE #62 (Continued)**

**U001354846**

Owner Address 2: ATTN: ACCTS PAYABLE  
Owner City,State,Zip: Tampa, FL 33601  
Owner Contact: MELANIE MERRILL  
Owner Phone: 8133376214

Construction:

Tank ID: Not reported  
Construction Category: I  
Construction Description: Double wall

Tank ID: Not reported  
Construction Category: M  
Construction Description: Spill containment bucket

Tank ID: Not reported  
Construction Category: N  
Construction Description: Flow shut-Off

Tank ID: Not reported  
Construction Category: O  
Construction Description: Tight fill

Tank ID: Not reported  
Construction Category: E  
Construction Description: Fiberglass

Tank ID: Not reported  
Construction Category: I  
Construction Description: Double wall

Tank ID: Not reported  
Construction Category: M  
Construction Description: Spill containment bucket

Tank ID: Not reported  
Construction Category: N  
Construction Description: Flow shut-Off

Tank ID: Not reported  
Construction Category: O  
Construction Description: Tight fill

Tank ID: Not reported  
Construction Category: E  
Construction Description: Fiberglass

Piping:

Tank ID: 5R  
Piping Category: C  
Piping Description: Fiberglass

Tank ID: 5R  
Piping Category: J  
Piping Description: Pressurized piping system

Tank ID: 5R

Map ID  
Direction  
Distance  
Elevation

MAP FINDINGS

Site

Database(s)

EDR ID Number  
EPA ID Number

**HANDY FOOD STORE #62 (Continued)**

**U001354846**

Piping Category:	K
Piping Description:	Dispenser liners
Tank ID:	5R
Piping Category:	F
Piping Description:	Double wall
Tank ID:	6R
Piping Category:	C
Piping Description:	Fiberglass
Tank ID:	6R
Piping Category:	J
Piping Description:	Pressurized piping system
Tank ID:	6R
Piping Category:	K
Piping Description:	Dispenser liners
Tank ID:	6R
Piping Category:	F
Piping Description:	Double wall
Monitoring:	
Tank ID:	Not reported
Petro Monitoring Category:	1
Monitoring Description:	Continuous electronic sensing
Tank ID:	Not reported
Petro Monitoring Category:	1
Monitoring Description:	Continuous electronic sensing
Tank ID:	Not reported
Petro Monitoring Category:	F
Monitoring Description:	Monitor dbl wall tank space
Tank ID:	Not reported
Petro Monitoring Category:	H
Monitoring Description:	Mechanical line leak detector
Tank ID:	Not reported
Petro Monitoring Category:	K
Monitoring Description:	Monitor dbl wall pipe space
Tank ID:	Not reported
Petro Monitoring Category:	3
Monitoring Description:	Electronic monitor pipe sumps
Tank ID:	Not reported
Petro Monitoring Category:	5
Monitoring Description:	Electronic monitor dispenser liners
Tank ID:	Not reported
Petro Monitoring Category:	F
Monitoring Description:	Monitor dbl wall tank space
Tank ID:	Not reported

Map ID  
Direction  
Distance  
Elevation

MAP FINDINGS

Site

Database(s)

EDR ID Number  
EPA ID Number

**HANDY FOOD STORE #62 (Continued)**

**U001354846**

Petro Monitoring Category: H  
Monitoring Description: Mechanical line leak detector

Tank ID: Not reported  
Petro Monitoring Category: K  
Monitoring Description: Monitor dbl wall pipe space

Tank ID: Not reported  
Petro Monitoring Category: 3  
Monitoring Description: Electronic monitor pipe sumps

Tank ID: Not reported  
Petro Monitoring Category: 5  
Monitoring Description: Electronic monitor dispenser liners

**CLEANUP SITES:**

Name: HANDY FOOD STORE #62  
Address: 9308 BALM RIVERVIEW RD  
City,State,Zip: RIVERVIEW, FL 33569  
DEP Cleanup Site Key: 71435973  
Source Database Name: Storage Tank Contamination Monitoring  
Source Database Id: 8625639  
CPAC Program Area Id: TK  
CLLC Cleanup Category Key: PETRO  
RSC2 Remediation Status Key: PENDING  
Data Load Date: 05/11/2022  
OC3 Office Id: SWD  
Physical Address Line 2: Not reported  
OIC Object Of Interest Id: FACIL  
PC2 Proximity Id: EXACT  
Calc Coordinates Accuracy Level Id: 4  
CMC2 Coordinate Method Id: Digital Aerial Photography With Ground Control  
DC4 Datum Id: High Accuracy Reference Network  
VSC1 Verification Status: REVIEWED  
Collect Username: RICCI\_L  
Collect Date: 06/16/2003  
Collect Affiliation: DEPARTMENT OF ENVIRONMENTAL PR  
Map Source: 1994 doqs  
Map Source Scale: 1305  
Interpolation Scale: Not reported  
Verifier Username: RICCI\_L  
Verifier Affiliation: DEPARTMENT OF ENVIRONMENTAL PR  
Verification Date: 06/16/2003  
Verified Coordinate Method Id: Digital Aerial Photography With Ground Control  
Source Database Name Code: STCM  
CMC2 Coordinate Method ID Code: DPHO  
DC4 Datum ID Code: HARN  
Verified Coordinate Method ID Code: DPHO  
Comments: Not reported  
Latitude/Longitude (deg/min/sec): 27 51 / 82 19

**DWM CONTAM:**

Name: HANDY FOOD STORE #62  
Address: 9308 BALM RIVERVIEW RD

Map ID  
Direction  
Distance  
Elevation

MAP FINDINGS

Site

Database(s)

EDR ID Number  
EPA ID Number

**HANDY FOOD STORE #62 (Continued)**

**U001354846**

City,State,Zip: RIVERVIEW, FL 33569  
Program Site Id: 8625639  
Lat DD: 27  
Lat MM: 51  
Lat SS: 51  
Long DD: 82  
Long MM: 19  
Long SS: 31  
Office/ District: SWD  
Program Area: STORAGE TANKS  
Priority Score: 7  
Datum: Not reported  
Method: AGPS  
Facility Status: ON HOLD  
Facility Type: A - Retail Station  
Score Effective Date: 2009-06-02 00:00:00  
Score When Ranked: 6  
Rank: 12937  
Operator: Not reported  
Phone: Not reported  
Name Changed: Not reported  
Addr Changed: Not reported  
Related Party ID: 9337  
Primary RP Role: ACCOUNT OWNER  
RP Begin Date: 10/1/1986  
RP Name: HANDY FOOD STORES INC  
RP Address1: PO BOX 1808  
RP Address2: ATTN: ACCTS PAYABLE  
RP City: TAMPA  
RP State: FL  
RP Zip5: 33601  
RP Zip4: Not reported  
Contact: CHARLIE MARTIN  
RP Phone: (813)621-6411  
RP Extension: 3301  
Site Manager: Not reported

**FL Financial Assurance 3:**

Name: HANDY FOOD STORE #62  
Address: 9308 BALM RIVERVIEW RD  
City,State,Zip: RIVERVIEW, FL 33569  
Region: 3  
Facility ID: 8625639  
Facility Phone: 8133376214  
Facility Status: OPEN  
Facility Type: A  
Type Description: Retail Station  
DEP CO: P  
Financial Responsibility: INSURANCE  
Insurance Company: LIBERTY SURPLUS INSURANCE CORP  
Effective Date: 03/01/2009  
Expire Date: 03/01/2010  
Owner ID: 9337  
Owner Name: HANDY FOOD STORES INC  
Owner Address: PO BOX 1808  
Owner Address2: ATTN: ACCTS PAYABLE  
Owner City,St,Zip: Tampa, FL 33601

Map ID  
Direction  
Distance  
Elevation

MAP FINDINGS

Site

Database(s)

EDR ID Number  
EPA ID Number

**HANDY FOOD STORE #62 (Continued)**

**U001354846**

Contact: MELANIE MERRILL  
Resp Party Phone: 8133376214

Name: HANDY FOOD STORE #62  
Address: 9308 BALM RIVERVIEW RD  
City,State,Zip: RIVERVIEW, FL 33569  
Region: 3  
Facility ID: 8625639  
Facility Phone: 8133376214  
Facility Status: OPEN  
Facility Type: A  
Type Description: Retail Station  
DEP CO: P  
Financial Responsibility: INSURANCE  
Insurance Company: LIBERTY SURPLUS INSURANCE CORP  
Effective Date: 03/01/2010  
Expire Date: 03/01/2011  
Owner ID: 9337  
Owner Name: HANDY FOOD STORES INC  
Owner Address: PO BOX 1808  
Owner Address2: ATTN: ACCTS PAYABLE  
Owner City,St,Zip: Tampa, FL 33601  
Contact: MELANIE MERRILL  
Resp Party Phone: 8133376214

Name: HANDY FOOD STORE #62  
Address: 9308 BALM RIVERVIEW RD  
City,State,Zip: RIVERVIEW, FL 33569  
Region: 3  
Facility ID: 8625639  
Facility Phone: 8133376214  
Facility Status: OPEN  
Facility Type: A  
Type Description: Retail Station  
DEP CO: P  
Financial Responsibility: INSURANCE  
Insurance Company: LIBERTY SURPLUS INSURANCE CORP  
Effective Date: 03/01/2011  
Expire Date: 03/01/2012  
Owner ID: 9337  
Owner Name: HANDY FOOD STORES INC  
Owner Address: PO BOX 1808  
Owner Address2: ATTN: ACCTS PAYABLE  
Owner City,St,Zip: Tampa, FL 33601  
Contact: MELANIE MERRILL  
Resp Party Phone: 8133376214

Name: HANDY FOOD STORE #62  
Address: 9308 BALM RIVERVIEW RD  
City,State,Zip: RIVERVIEW, FL 33569  
Region: 3  
Facility ID: 8625639  
Facility Phone: 8133376214  
Facility Status: OPEN  
Facility Type: A  
Type Description: Retail Station  
DEP CO: P

Map ID  
Direction  
Distance  
Elevation

MAP FINDINGS

Site

Database(s)

EDR ID Number  
EPA ID Number

**HANDY FOOD STORE #62 (Continued)**

**U001354846**

Financial Responsibility: INSURANCE  
Insurance Company: LIBERTY SURPLUS INSURANCE CORP  
Effective Date: 03/01/2013  
Expire Date: 03/01/2014  
Owner ID: 9337  
Owner Name: HANDY FOOD STORES INC  
Owner Address: PO BOX 1808  
Owner Address2: ATTN: ACCTS PAYABLE  
Owner City,St,Zip: Tampa, FL 33601  
Contact: MELANIE MERRILL  
Resp Party Phone: 8133376214

Name: HANDY FOOD STORE #62  
Address: 9308 BALM RIVERVIEW RD  
City,State,Zip: RIVERVIEW, FL 33569  
Region: 3  
Facility ID: 8625639  
Facility Phone: 8133376214  
Facility Status: OPEN  
Facility Type: A  
Type Description: Retail Station  
DEP CO: P

Financial Responsibility: INSURANCE  
Insurance Company: LIBERTY SURPLUS INSURANCE CORP  
Effective Date: 04/01/2015  
Expire Date: 03/31/2016  
Owner ID: 9337  
Owner Name: HANDY FOOD STORES INC  
Owner Address: PO BOX 1808  
Owner Address2: ATTN: ACCTS PAYABLE  
Owner City,St,Zip: Tampa, FL 33601  
Contact: MELANIE MERRILL  
Resp Party Phone: 8133376214

Name: HANDY FOOD STORE #62  
Address: 9308 BALM RIVERVIEW RD  
City,State,Zip: RIVERVIEW, FL 33569  
Region: 3  
Facility ID: 8625639  
Facility Phone: 8133376214  
Facility Status: OPEN  
Facility Type: A  
Type Description: Retail Station  
DEP CO: P

Financial Responsibility: INSURANCE  
Insurance Company: LIBERTY SURPLUS INSURANCE CORP  
Effective Date: 04/01/2016  
Expire Date: 04/01/2017  
Owner ID: 9337  
Owner Name: HANDY FOOD STORES INC  
Owner Address: PO BOX 1808  
Owner Address2: ATTN: ACCTS PAYABLE  
Owner City,St,Zip: Tampa, FL 33601  
Contact: MELANIE MERRILL  
Resp Party Phone: 8133376214

Name: HANDY FOOD STORE #62

Map ID  
Direction  
Distance  
Elevation

MAP FINDINGS

Site

Database(s)

EDR ID Number  
EPA ID Number

**HANDY FOOD STORE #62 (Continued)**

**U001354846**

Address: 9308 BALM RIVERVIEW RD  
City,State,Zip: RIVERVIEW, FL 33569  
Region: 3  
Facility ID: 8625639  
Facility Phone: 8133376214  
Facility Status: OPEN  
Facility Type: A  
Type Description: Retail Station  
DEP CO: P  
Financial Responsibility: INSURANCE  
Insurance Company: LIBERTY SURPLUS INSURANCE CORP  
Effective Date: 04/01/2017  
Expire Date: 04/01/2018  
Owner ID: 9337  
Owner Name: HANDY FOOD STORES INC  
Owner Address: PO BOX 1808  
Owner Address2: ATTN: ACCTS PAYABLE  
Owner City,St,Zip: Tampa, FL 33601  
Contact: MELANIE MERRILL  
Resp Party Phone: 8133376214

Name: HANDY FOOD STORE #62  
Address: 9308 BALM RIVERVIEW RD  
City,State,Zip: RIVERVIEW, FL 33569  
Region: 3  
Facility ID: 8625639  
Facility Phone: 8133376214  
Facility Status: OPEN  
Facility Type: A  
Type Description: Retail Station  
DEP CO: P  
Financial Responsibility: INSURANCE  
Insurance Company: LIBERTY SURPLUS INSURANCE CORP  
Effective Date: 04/01/2018  
Expire Date: 04/01/2019  
Owner ID: 9337  
Owner Name: HANDY FOOD STORES INC  
Owner Address: PO BOX 1808  
Owner Address2: ATTN: ACCTS PAYABLE  
Owner City,St,Zip: Tampa, FL 33601  
Contact: MELANIE MERRILL  
Resp Party Phone: 8133376214

Name: HANDY FOOD STORE #62  
Address: 9308 BALM RIVERVIEW RD  
City,State,Zip: RIVERVIEW, FL 33569  
Region: 3  
Facility ID: 8625639  
Facility Phone: 8133376214  
Facility Status: OPEN  
Facility Type: A  
Type Description: Retail Station  
DEP CO: P  
Financial Responsibility: INSURANCE  
Insurance Company: LIBERTY SURPLUS INSURANCE CORP  
Effective Date: 04/01/2019  
Expire Date: 04/01/2020

Map ID  
Direction  
Distance  
Elevation

MAP FINDINGS

Site

Database(s)

EDR ID Number  
EPA ID Number

**HANDY FOOD STORE #62 (Continued)**

**U001354846**

Owner ID: 9337  
Owner Name: HANDY FOOD STORES INC  
Owner Address: PO BOX 1808  
Owner Address2: ATTN: ACCTS PAYABLE  
Owner City,St,Zip: Tampa, FL 33601  
Contact: MELANIE MERRILL  
Resp Party Phone: 8133376214

Name: HANDY FOOD STORE #62  
Address: 9308 BALM RIVERVIEW RD  
City,State,Zip: RIVERVIEW, FL 33569  
Region: 3  
Facility ID: 8625639  
Facility Phone: 8133376214  
Facility Status: OPEN  
Facility Type: A  
Type Description: Retail Station  
DEP CO: P  
Financial Responsibility: INSURANCE  
Insurance Company: LIBERTY SURPLUS INSURANCE CORP  
Effective Date: 04/01/2020  
Expire Date: 04/01/2021  
Owner ID: 9337  
Owner Name: HANDY FOOD STORES INC  
Owner Address: PO BOX 1808  
Owner Address2: ATTN: ACCTS PAYABLE  
Owner City,St,Zip: Tampa, FL 33601  
Contact: MELANIE MERRILL  
Resp Party Phone: 8133376214

**U117  
NE  
1/4-1/2  
0.484 mi.  
2553 ft.**

**HANDY FOOD STORE #62  
9308 BALM RIVERVIEW RD  
RIVERVIEW, FL 33569**

**Site 2 of 3 in cluster U**

**FINDS 1011430750  
N/A**

**Relative:  
Lower**

FINDS:  
Registry ID: 110035758418

**Actual:  
16 ft.**

[Click Here for FRS Facility Detail Report:](#)

Environmental Interest/Information System:

Florida Environmental System Today Application (FIESTA) Data Maintenance (FDM) system maintains entity, environmental interest and affiliation data for the State of Florida.

[Click this hyperlink](#) while viewing on your computer to access additional FINDS: detail in the EDR Site Report.



Map ID  
Direction  
Distance  
Elevation

MAP FINDINGS

Site

Database(s)

EDR ID Number  
EPA ID Number

**U118**  
**NE**  
**1/4-1/2**  
**0.484 mi.**  
**2553 ft.**

**HANDY FOOD STORE #62**  
**9308 BALM RIVERVIEW RD**  
**RIVERVIEW, FL**

**RGALUST** **S115179515**  
**N/A**

**Site 3 of 3 in cluster U**

**Relative:**  
**Lower**

**RGALUST:**

**Actual:**  
**16 ft.**

2012	HANDY FOOD STORE #62	9308 BALM RIVERVIEW RD
2011	HANDY FOOD STORE #62	9308 BALM RIVERVIEW RD
2010	HANDY FOOD STORE #62	9308 BALM RIVERVIEW RD
2009	HANDY FOOD STORE #62	9308 BALM RIVERVIEW RD
2008	HANDY FOOD STORE #62	9308 BALM RIVERVIEW RD
2007	HANDY FOOD STORE #62	9308 BALM RIVERVIEW RD
2006	HANDY FOOD STORE #62	9308 BALM RIVERVIEW RD

**119**  
**SE**  
**1/4-1/2**  
**0.487 mi.**  
**2570 ft.**

**BLANTON BROTHERS INC**  
**MURPHY RD**  
**RIVERVIEW, FL 33569**

**FINDS** **1016267416**  
**ECHO** **N/A**

**Relative:**  
**Higher**

**FINDS:**

Registry ID: 110008330485

**Actual:**  
**57 ft.**

[Click Here for FRS Facility Detail Report:](#)

**Environmental Interest/Information System:**

RCRAInfo is a national information system that supports the Resource Conservation and Recovery Act (RCRA) program through the tracking of events and activities related to facilities that generate, transport, and treat, store, or dispose of hazardous waste. RCRAInfo allows RCRA program staff to track the notification, permit, compliance, and corrective action activities required under RCRA.

Florida Environmental System Today Application (FIESTA) Data Maintenance (FDM) system maintains entity, environmental interest and affiliation data for the State of Florida.

[Click this hyperlink](#) while viewing on your computer to access additional FINDS: detail in the EDR Site Report.

**ECHO:**

Envid: 1016267416  
Registry ID: 110008330485  
DFR URL: <http://echo.epa.gov/detailed-facility-report?fid=110008330485>  
Name: BLANTON BROTHERS INC  
Address: MURPHY RD  
City,State,Zip: RIVERVIEW, FL 33569

**V120**  
**NE**  
**1/4-1/2**  
**0.491 mi.**  
**2594 ft.**

**DON TRUCKER & AUTO**  
**8808 US HIGHWAY 301 S**  
**RIVERVIEW, FL 33569**

**RCRA-VSQG** **1000306520**  
**FINDS** **FLD981922677**  
**ECHO**

**Site 1 of 3 in cluster V**

**Relative:**  
**Lower**

**RCRA-VSQG:**

**Actual:**  
**18 ft.**

Date Form Received by Agency: 20050722  
Handler Name: DON TRUCKER & AUTO  
Handler Address: 8808 US HIGHWAY 301 S  
Handler City,State,Zip: RIVERVIEW, FL 33569-5423

Map ID  
 Direction  
 Distance  
 Elevation

MAP FINDINGS

Site

Database(s)

EDR ID Number  
 EPA ID Number

**DON TRUCKER & AUTO (Continued)**

**1000306520**

EPA ID:		FLD981922677
Contact Name:		DONALD LEFRAY
Contact Address:		US HIGHWAY 301 S
Contact City,State,Zip:		RIVERVIEW, FL 33569-5423
Contact Telephone:		813-677-0642
Contact Fax:		Not reported
Contact Email:		Not reported
Contact Title:		Not reported
EPA Region:		04
Land Type:		Private
Federal Waste Generator Description:		Conditionally Exempt Small Quantity Generator
Non-Notifier:		Not reported
Biennial Report Cycle:		Not reported
Accessibility:		Not reported
Active Site Indicator:		Handler Activities
State District Owner:		FL
State District:		SW
Mailing Address:		US HIGHWAY 301 S
Mailing City,State,Zip:		RIVERVIEW, FL 33569-5423
Owner Name:	DONALD LEFRAY	
Owner Type:		Private
Operator Name:	DON TRUCKER AND AUTO	
Operator Type:		Private
Short-Term Generator Activity:		No
Importer Activity:		No
Mixed Waste Generator:		No
Transporter Activity:		No
Transfer Facility Activity:		No
Recycler Activity with Storage:		No
Small Quantity On-Site Burner Exemption:		No
Smelting Melting and Refining Furnace Exemption:		No
Underground Injection Control:		No
Off-Site Waste Receipt:		No
Universal Waste Indicator:		No
Universal Waste Destination Facility:		No
Federal Universal Waste:		No
Active Site Fed-Reg Treatment Storage and Disposal Facility:		Not reported
Active Site Converter Treatment storage and Disposal Facility:		Not reported
Active Site State-Reg Treatment Storage and Disposal Facility:		Not reported
Active Site State-Reg Handler:		---
Federal Facility Indicator:		Not reported
Hazardous Secondary Material Indicator:		NN
Sub-Part K Indicator:		Not reported
Commercial TSD Indicator:		No
Treatment Storage and Disposal Type:		Not reported
2018 GPRA Permit Baseline:		Not on the Baseline
2018 GPRA Renewals Baseline:		Not on the Baseline
Permit Renewals Workload Universe:		Not reported
Permit Workload Universe:		Not reported
Permit Progress Universe:		Not reported
Post-Closure Workload Universe:		Not reported
Closure Workload Universe:		Not reported
202 GPRA Corrective Action Baseline:		No
Corrective Action Workload Universe:		No
Subject to Corrective Action Universe:		No
Non-TSDFs Where RCRA CA has Been Imposed Universe:		No
TSDFs Potentially Subject to CA Under 3004 (u)/(v) Universe:		No

Map ID  
Direction  
Distance  
Elevation

MAP FINDINGS

Site

Database(s)

EDR ID Number  
EPA ID Number

**DON TRUCKER & AUTO (Continued)**

**1000306520**

TSDFs Only Subject to CA under Discretionary Auth Universe: No  
Corrective Action Priority Ranking: No NCAPS ranking  
Environmental Control Indicator: No  
Institutional Control Indicator: No  
Human Exposure Controls Indicator: N/A  
Groundwater Controls Indicator: N/A  
Operating TSDF Universe: Not reported  
Full Enforcement Universe: Not reported  
Significant Non-Complier Universe: No  
Unaddressed Significant Non-Complier Universe: No  
Addressed Significant Non-Complier Universe: No  
Significant Non-Complier With a Compliance Schedule Universe: No  
Financial Assurance Required: Not reported  
Handler Date of Last Change: 20151230  
Recognized Trader-Importer: No  
Recognized Trader-Exporter: No  
Importer of Spent Lead Acid Batteries: No  
Exporter of Spent Lead Acid Batteries: No  
Recycler Activity Without Storage: Not reported  
Manifest Broker: Not reported  
Sub-Part P Indicator: No

**Hazardous Waste Summary:**

Waste Code: D001  
Waste Description: IGNITABLE WASTE

**Handler - Owner Operator:**

Owner/Operator Indicator: Owner  
Owner/Operator Name: LEFRAY DONALD  
Legal Status: Private  
Date Became Current: 20050726  
Date Ended Current: Not reported  
Owner/Operator Address: 8808 US HIGHWAY 301 S  
Owner/Operator City,State,Zip: RIVERVIEW, FL 33569-5423  
Owner/Operator Telephone: Not reported  
Owner/Operator Telephone Ext: Not reported  
Owner/Operator Fax: Not reported  
Owner/Operator Email: Not reported

Owner/Operator Indicator: Operator  
Owner/Operator Name: DON TRUCKER AND AUTO  
Legal Status: Private  
Date Became Current: 19870515  
Date Ended Current: Not reported  
Owner/Operator Address: 8808 US HIGHWAY 301 S  
Owner/Operator City,State,Zip: RIVERVIEW, FL 33569-5423  
Owner/Operator Telephone: Not reported  
Owner/Operator Telephone Ext: Not reported  
Owner/Operator Fax: Not reported  
Owner/Operator Email: Not reported

Owner/Operator Indicator: Operator  
Owner/Operator Name: DON TRUCKER AND AUTO  
Legal Status: Private  
Date Became Current: 19870515

Map ID  
Direction  
Distance  
Elevation

MAP FINDINGS

Site

Database(s)

EDR ID Number  
EPA ID Number

**DON TRUCKER & AUTO (Continued)**

**1000306520**

Date Ended Current: Not reported  
Owner/Operator Address: 8808 US HIGHWAY 301 S  
Owner/Operator City,State,Zip: RIVERVIEW, FL 33569-5423  
Owner/Operator Telephone: Not reported  
Owner/Operator Telephone Ext: Not reported  
Owner/Operator Fax: Not reported  
Owner/Operator Email: Not reported

Owner/Operator Indicator: Owner  
Owner/Operator Name: JOHN MCLAINE  
Legal Status: Private  
Date Became Current: 20050726  
Date Ended Current: 20050727  
Owner/Operator Address: 8808 US HIGHWAY 301 S  
Owner/Operator City,State,Zip: RIVERVIEW, FL 33569-5423  
Owner/Operator Telephone: Not reported  
Owner/Operator Telephone Ext: Not reported  
Owner/Operator Fax: Not reported  
Owner/Operator Email: Not reported

Owner/Operator Indicator: Operator  
Owner/Operator Name: DON TRUCKER AND AUTO  
Legal Status: Private  
Date Became Current: 19870515  
Date Ended Current: Not reported  
Owner/Operator Address: 8808 US HIGHWAY 301 S  
Owner/Operator City,State,Zip: RIVERVIEW, FL 33569-5423  
Owner/Operator Telephone: Not reported  
Owner/Operator Telephone Ext: Not reported  
Owner/Operator Fax: Not reported  
Owner/Operator Email: Not reported

Owner/Operator Indicator: Owner  
Owner/Operator Name: DONALD LEFRAY  
Legal Status: Private  
Date Became Current: 20050726  
Date Ended Current: Not reported  
Owner/Operator Address: 8808 US HIGHWAY 301 S  
Owner/Operator City,State,Zip: RIVERVIEW, FL 33569-5423  
Owner/Operator Telephone: Not reported  
Owner/Operator Telephone Ext: Not reported  
Owner/Operator Fax: Not reported  
Owner/Operator Email: Not reported

Historic Generators:  
Receive Date: 20050722  
Handler Name: DON TRUCKER & AUTO  
Federal Waste Generator Description: Conditionally Exempt Small Quantity Generator  
State District Owner: FL  
Large Quantity Handler of Universal Waste: No  
Recognized Trader Importer: No  
Recognized Trader Exporter: No  
Spent Lead Acid Battery Importer: No  
Spent Lead Acid Battery Exporter: No  
Current Record: Yes  
Non Storage Recycler Activity: Not reported  
Electronic Manifest Broker: Not reported

Map ID  
Direction  
Distance  
Elevation

MAP FINDINGS

Site

Database(s)

EDR ID Number  
EPA ID Number

**DON TRUCKER & AUTO (Continued)**

**1000306520**

List of NAICS Codes and Descriptions:

NAICS Code: 562998  
NAICS Description: ALL OTHER MISCELLANEOUS WASTE MANAGEMENT SERVICES

Facility Has Received Notices of Violations:

Violations: No Violations Found

Evaluation Action Summary:

Evaluations: No Evaluations Found

FINDS:

Registry ID: 110005992006

[Click Here for FRS Facility Detail Report:](#)

Environmental Interest/Information System:

RCRAInfo is a national information system that supports the Resource Conservation and Recovery Act (RCRA) program through the tracking of events and activities related to facilities that generate, transport, and treat, store, or dispose of hazardous waste. RCRAInfo allows RCRA program staff to track the notification, permit, compliance, and corrective action activities required under RCRA. Florida Environmental System Today Application (FIESTA) Data Maintenance (FDM) system maintains entity, environmental interest and affiliation data for the State of Florida.

[Click this hyperlink](#) while viewing on your computer to access additional FINDS: detail in the EDR Site Report.

ECHO:

Envid: 1000306520  
Registry ID: 110005992006  
DFR URL: <http://echo.epa.gov/detailed-facility-report?fid=110005992006>  
Name: DON TRUCKER & AUTO  
Address: 8808 US HIGHWAY 301 S  
City,State,Zip: RIVERVIEW, FL 33569

121  
SE  
1/2-1  
0.507 mi.  
2679 ft.

**RICE CREEK ADULT RV PARK  
10414 US HIGHWAY 301 SOUTH  
RIVERVIEW, FL 33578**

**CLEANUP SITES S116350105  
DWM CONTAM N/A  
RESP PARTY**

**Relative:  
Higher**

CLEANUP SITES:

Name: RICE CREEK ADULT RV PARK  
Address: 10414 US HIGHWAY 301 SOUTH  
City,State,Zip: RIVERVIEW, FL 33578  
DEP Cleanup Site Key: 71427913  
Source Database Name: Not reported  
Source Database Id: ERIC\_13949  
CPAC Program Area Id: CU  
CLLC Cleanup Category Key: OTHCU  
RSC2 Remediation Status Key: OPEN  
Data Load Date: 05/11/2022  
OC3 Office Id: SWD  
Physical Address Line 2: Not reported

**Actual:  
54 ft.**

Map ID  
Direction  
Distance  
Elevation

MAP FINDINGS

Site

Database(s)

EDR ID Number  
EPA ID Number

**RICE CREEK ADULT RV PARK (Continued)**

**S116350105**

OIC Object Of Interest Id: CAP\_R  
PC2 Proximity Id: APPRX  
Calc Coordinates Accuracy Level Id: 3  
CMC2 Coordinate Method Id: Digital Aerial Photography With Ground Control  
DC4 Datum Id: North American Datum of 1983  
VSC1 Verification Status: Not reported  
Collect Username: WILLIAMS\_CA  
Collect Date: Not reported  
Collect Affiliation: Not reported  
Map Source: IMAGERY\_WITH\_ROADS  
Map Source Scale: 9027  
Interpolation Scale: 9027  
Verifier Username: WILLIAMS\_CA  
Verifier Affiliation: Not reported  
Verification Date: 12/16/2019  
Verified Coordinate Method Id: Digital Aerial Photography With Ground Control  
Source Database Name Code: ERIC  
CMC2 Coordinate Method ID Code: DPHO  
DC4 Datum ID Code: NAD83  
Verified Coordinate Method ID Code: DPHO  
Comments: Alternate ID:  
Latitude/Longitude (deg/min/sec): 27 50 / 82 19

**DWM CONTAM:**

Name: RICE CREEK ADULT RV PARK  
Address: 10414 US HIGHWAY 301 SOUTH  
City,State,Zip: RIVERVIEW, FL  
Program Site Id: ERIC\_13949  
Lat DD: 27  
Lat MM: 50  
Lat SS: 35.6672  
Long DD: 82  
Long MM: 19  
Long SS: 8.3417  
Office/ District: SWD  
Program Area: RESPONSPARTY  
Priority Score: Not reported  
Datum: NAD83  
Method: DPHO  
Facility Status: Open  
Facility Type: Not reported  
Score Effective Date: Not reported  
Score When Ranked: Not reported  
Rank: Not reported  
Operator: Not reported  
Phone: Not reported  
Name Changed: Not reported  
Addr Changed: Not reported  
Related Party ID: Not reported  
Primary RP Role: Not reported  
RP Begin Date: Not reported  
RP Name: Not reported  
RP Address1: Not reported  
RP Address2: Not reported  
RP City: Not reported  
RP State: Not reported  
RP Zip5: Not reported

Map ID  
Direction  
Distance  
Elevation

MAP FINDINGS

Site

Database(s)

EDR ID Number  
EPA ID Number

**RICE CREEK ADULT RV PARK (Continued)**

**S116350105**

RP Zip4: Not reported  
Contact: Not reported  
RP Phone: Not reported  
RP Extension: Not reported  
Site Manager: Not reported

**RESP PARTY:**

Name: RICE CREEK ADULT RV PARK  
Address: 10414 US HIGHWAY 301 SOUTH  
City,State,Zip: RIVERVIEW, FL 33578  
District: TAL  
Site Id: 323623  
Project Id: 340036  
Site Status: OPEN  
Project Manager: DOUGHERTY\_B  
OGC Case Number: Not reported  
Initial Date Received: 01/14/2014  
Contaminants: Not reported  
Offsite Cont Impact: Not reported  
Priority Score: Not reported  
Datum: NAD83  
Method ID: DPHO  
Feature: Not reported  
Object Of Interest: CAP\_RAP SITE  
Proximity To Object: APPRX  
Collect Username: WILLIAMS\_CA  
Collect Affiliation: Florida Department of Environmental Protection  
Collect Program Id: CL  
Collect Date: 12/16/2019  
Map Series Used: IMAGERY\_WITH\_ROADS  
Map Source Scale: 9027  
Interpolation Scale: 9027  
Coordinate Accuracy Id: 3  
Verify Method Id: DPHO  
Verifier Username: WILLIAMS\_CA  
Verifier Affiliation: DEPARTMENT OF ENVIRONMENTAL PROTECTION  
Verifying Program Id: CL  
Verification Date: 12/16/2019  
Decode for District: Tallahassee Office  
Decode for Datum: North American Datum of 1983  
Decode for Method: Digital Aerial Photography With Ground Control  
Decode for Off Site COC: Not reported  
Decode for V\_Method: Digital Aerial Photography With Ground Control  
Latitude/Longitude (deg/min/sec): 27 50 / 82 19  
Source Facility Name: Not reported  
Source Facility ID: Not reported  
Program: Not reported  
Program Type: Not reported  
Program Status: Not reported  
WMD: Not reported  
ICR Indicator: Not reported  
Discharge Date: Not reported  
GIS ALBX: Not reported  
GIS ALBY: Not reported  
Site Manager: Not reported  
Site Phase Description: Not reported  
Offsite Contamination Key: Not reported

Map ID  
Direction  
Distance  
Elevation

MAP FINDINGS

Site

Database(s)

EDR ID Number  
EPA ID Number

RICE CREEK ADULT RV PARK (Continued)

S116350105

Documents: Not reported  
Objectid: Not reported

122  
NNE  
1/2-1  
0.511 mi.  
2700 ft.

10320 PINE AVE  
RIVERVIEW, FL

ERNS 2011995990  
N/A

Relative:  
Lower  
Actual:  
10 ft.

Incident Commons:

NRC Report #: 995990  
Description of Incident: CALLER REPORTED A HOUSE BOST THAT IS SINKING AND HAS THE POTENTIAL TO RELEASE MATERIALS. THERE IS ALSO PIECES OF PVC PIPING AND OTHER HAZARDS TO NAVIGATION AROUND THE VESSEL.

Type of Incident: VESSEL  
Incident Cause: VESSEL SINKING  
Incident Date Time: 2011-11-19 11:00:00  
Incident DTG: DISCOVERED  
Incident Location: Not reported  
Loaction Address: 10320 PINE AVE  
Location Street 1: BRIDGEWOOD DR  
Location Street 2: Not reported  
Location Nearest City: RIVERVIEW  
Location State: FL  
Location County: HILLSBOROUGH  
Location Zip: Not reported  
Distance From City: Not reported  
Distance Units: Not reported  
Direction From City: Not reported  
Lat Deg: Not reported  
Lat Min: Not reported  
Lat Sec: Not reported  
Lat Quad: Not reported  
Long Deg: Not reported  
Long Min: Not reported  
Long Sec: Not reported  
Long Quad: Not reported  
Location Section: Not reported  
Location Township: Not reported  
Location range: Not reported  
Potential Range: Y

Incidents:

NRC Report #: 995990  
Aircraft Type: Not reported  
Aircraft Model: Not reported  
Aircraft ID: Not reported  
Aircraft Fuel Capacity: Not reported  
Aircraft Fuel Capacity Units: Not reported  
Aircraft Fuel on Board: Not reported  
Aircraft Fuel on Board Units: Not reported  
Aircraft Spot Number: Not reported  
Aircraft Hanger: Not reported  
Aircraft Runway Number: Not reported  
Road Mile Marker: Not reported  
Building ID: Not reported  
Type of Fixed Object: Not reported  
Power Generating Facility: U



Map ID  
Direction  
Distance  
Elevation

MAP FINDINGS

Site

Database(s)

EDR ID Number  
EPA ID Number

(Continued)

2011995990

Generating Capacity:	Not reported
Type of Fuel:	Not reported
NPDES:	Not reported
NPDES Compliance:	U
Pipeline Type:	Not reported
DOT Regulated:	U
Pipeline Above Ground:	ABOVE
Exposed Underwater:	N
Pipeline Covered:	U
Railroad Hotline:	Not reported
Grade Crossing:	U
Location Subdivision:	Not reported
Railroad Milepost:	Not reported
Type Vehicle Involved:	Not reported
Crossing Device Type:	Not reported
Device Operational:	U
DOT Crossing Number:	Not reported
Brake Failure:	U
Description of Tank:	Not reported
Tank Above Ground:	ABOVE
Transportable Container:	U
Tank Regulated:	U
Tank Regulated By:	Not reported
Tank ID:	Not reported
Capacity of Tank:	Not reported
Capacity of Tank Units:	Not reported
Actual Amount:	Not reported
Actual Amount Units:	Not reported
Platform Rig Name:	Not reported
Platform Letter:	Not reported
Location Area ID:	Not reported
Location Block ID:	Not reported
OCSG Number:	Not reported
OCSF Number:	Not reported
State Lease Number:	Not reported
Pier Dock Number:	Not reported
Berth Slip Number:	Not reported
Continuous Release Type:	Not reported
Initial Continuous Release No:	Not reported
Continuous Release Permit:	Not reported
Allision:	U
Type of Structure:	Not reported
Structure Name:	Not reported
Structure Operational:	U
Airbag Deployed:	U
Date Tiem Normal Service:	Not reported
Service Disruption Time:	Not reported
Service Disruption Units:	Not reported
Transit Bus Flag:	Not reported
CR Begin Date:	Not reported
CR End Date:	Not reported
CR Change Date:	Not reported
FBI Contact:	Not reported
FBI Contact Date Time:	Not reported
Sub Part C Testing Req:	XXX
Conductor Testing:	Not reported
Engineer Testing:	Not reported

Map ID  
Direction  
Distance  
Elevation

MAP FINDINGS

Site

Database(s)

EDR ID Number  
EPA ID Number

(Continued)

2011995990

Trainman Testing:	Not reported
Yard Foreman Testing:	Not reported
RCL Operator Testing:	Not reported
Brakeman Testing:	Not reported
Train Dispatcher Testing:	Not reported
Signalman Testing:	Not reported
Other Employee Testing:	Not reported
Unknown Testing:	Not reported
Passenger Handling:	Not reported
Passenger Route:	XXX
Passenger Delay:	XXX

Incident Details:

NRC Report #:	995990
Fire Involved:	N
Fire Extinguished:	U
Any Evacuations:	N
Number Evacuated:	Not reported
Who Evacuated:	Not reported
Radius of Evacuation:	Not reported
Any Injuries:	N
Number Injured:	Not reported
Number Hospitalized:	Not reported
Any Fatalities:	N
Number Fatalities:	Not reported
Any Damages:	N
Damage Amount:	Not reported
Air Corridor Closed:	N
Air Corridor Desc:	Not reported
Air Closure Time:	Not reported
Waterway Closed:	N
Waterway Desc:	Not reported
Waterway Closure Time:	Not reported
Road Closed:	N
Road Desc:	Not reported
Road Closure Time:	Not reported
Closure Direction:	Not reported
Major Artery:	N
Track Closed:	N
Track Desc:	Not reported
Track Closure Time:	Not reported
Media Interest:	NONE
Medium Desc:	WATER
Additional Medium Info:	ALAFIA RIVER
Body of Water:	Not reported
Tributary of:	Not reported
Release Secured:	U
Estimated Duration of Release:	Not reported
Release rate:	Not reported
Desc Remedial Action:	NONE
State Agency on Scene:	NONE
State Agency Report Number:	NONE
Other Agency Notified:	Not reported
Weather Conditions:	CLEAR
Air Temperature:	Not reported
Wind Speed:	Not reported
Wind Direction:	Not reported

Map ID  
Direction  
Distance  
Elevation

MAP FINDINGS

Site

Database(s)

EDR ID Number  
EPA ID Number

(Continued)

2011995990

Water Supply Contaminated: U  
Sheen Size: Not reported  
Sheen Color: Not reported  
Direction of Sheen Travel: Not reported  
Sheen Odor Description: Not reported  
Wave Condition: Not reported  
Current Speed: Not reported  
Current Direction: Not reported  
Water Temperature: Not reported  
Track Close Dir: Not reported  
Empl Fatality: Not reported  
Pass Fatality: Not reported  
Community Impact: Not reported  
Wind Speed Unit: Not reported  
Employee Injuries: Not reported  
Passenger Injuries: Not reported  
Occupant Fatality: Not reported  
Current Speed Unit: Not reported  
Road Closure Units: Not reported  
Track Closure Units: Not reported  
Sheen Size Units: Not reported  
Additional Info: NONE  
State Agency Notified: NONE  
Federal Agency Notified: USCG  
nearest River Mile Marker: Not reported  
Sheen Size Length: Not reported  
Sheen Size Length Units: Not reported  
Sheen Size Width: Not reported  
Sheen Size Width Units: Not reported  
Offshore: N  
Duration Unit: Not reported  
Release Rate Unit: Not reported  
Release Rate Rate: Not reported  
Passengers Transferred: NO

Calls:

NRC Report #: 995990  
Site ID: 2011995990  
Date Time Received: 2011-11-19 11:07:50  
Date Time Complete: 2011-11-19 11:11:39  
Call Type: INC  
Responsible Company: Not reported  
Responsible Org Type: UNKNOWN  
Responsible City: Not reported  
Responsible State: XX  
Responsible Zip: Not reported  
On Behalf: Not reported  
Source: TELEPHONE

Vessels Detail:

Site ID: 2011995990  
Vessel Name: UNKNOWN  
Vessel Type: PLEASURE CRAFT  
Vessel Number: Not reported  
Vessel Length: Not reported  
Hull Construction: Not reported

Map ID  
Direction  
Distance  
Elevation

MAP FINDINGS

Site

Database(s)

EDR ID Number  
EPA ID Number

(Continued)

2011995990

Fuel Capacity: Not reported  
Fuel on Board: Not reported  
Cargo Capacity: Not reported  
Cargo on Board: Not reported  
Is Vessel Aground: N  
Flag: Not reported  
Breadth: Not reported  
Draught: Not reported  
Fuel Capacity Units: Not reported  
Fuel on Board Units: Not reported  
Cargo Capacity Units: Not reported  
Cargo on Board Units: Not reported

Material Involved:  
NRC Report #: 995990  
Chris Code: OUN  
Case Number: 000000-00-0  
UN Number: Not reported  
Amount of Material: 0  
Unit of Measure: UNKNOWN AMOUNT  
Name of Material: UNKNOWN OIL  
If Reached Water: UNKNOWN  
Amount in Water: 0  
Unit of Measure Reach Water: UNKNOWN AMOUNT

W123  
NE  
1/2-1  
0.515 mi.  
2719 ft.

NEW LIFE AUTOMOTIVE, INC.  
8635 US HIGHWAY 301 S.  
RIVERVIEW, FL 33578

SWF/LF S113900302  
N/A

Site 1 of 3 in cluster W

Relative:  
Lower  
Actual:  
18 ft.

SWF/LF:  
Name: NEW LIFE AUTOMOTIVE, INC.  
Address: 8635 US HIGHWAY 301 S.  
City,State,Zip: RIVERVIEW, FL 33578  
Facility ID: 97840  
District: SWD  
Lat/Long: Not reported  
Class Type: 754  
Classification: WASTE TIRE COLLECTOR  
Class Status: INACTIVE (I)  
Section: Not reported  
Township: Not reported  
Range: Not reported  
Responsible Authority Name: Not reported  
Responsible Authority Address: Not reported  
Responsible Authority City,St,Zip: Not reported  
Responsible Authority Phone: Not reported  
EMail Address1: Not reported  
EMail Address2: Not reported  
Site Supervisor Name: Not reported  
Site Supervisor Addr: Not reported  
Site Supervisor City/State/Zip: Not reported  
Site Supervisor Telephone: Not reported  
Land Owner Name: Not reported  
Land Owner Address: Not reported

Map ID  
Direction  
Distance  
Elevation

MAP FINDINGS

Site

Database(s)

EDR ID Number  
EPA ID Number

**NEW LIFE AUTOMOTIVE, INC. (Continued)**

**S113900302**

Land Owner City/State/Zip: Not reported  
Land Owner Telephone: Not reported

[Click here for Florida Oculus:](#)

**W124  
NE  
1/2-1  
0.515 mi.  
2719 ft.**

**SHIELA'S TIRES  
8635 HWY 301 S.  
RIVERVIEW, FL 33569**

**SWF/LF S113898845  
N/A**

**Site 2 of 3 in cluster W**

**Relative:  
Lower  
Actual:  
18 ft.**

SWF/LF:  
Name: SHIELA'S TIRES  
Address: 8635 HWY 301 S.  
City,State,Zip: RIVERVIEW, FL 33569  
Facility ID: 95913  
District: SWD  
Lat/Long: Not reported  
Class Type: 754  
Classification: WASTE TIRE COLLECTOR  
Class Status: INACTIVE (I)  
Section: Not reported  
Township: Not reported  
Range: Not reported  
Responsible Authority Name: Not reported  
Responsible Authority Address: Not reported  
Responsible Authority City,St,Zip: Not reported  
Responsible Authority Phone: Not reported  
EMail Address1: Not reported  
EMail Address2: Not reported  
Site Supervisor Name: Not reported  
Site Supervisor Addr: Not reported  
Site Supervisor City/State/Zip: Not reported  
Site Supervisor Telephone: Not reported  
Land Owner Name: Not reported  
Land Owner Address: Not reported  
Land Owner City/State/Zip: Not reported  
Land Owner Telephone: Not reported

[Click here for Florida Oculus:](#)

**W125  
NE  
1/2-1  
0.515 mi.  
2719 ft.**

**NATHAN MARTIN  
8635 US HIGHWAY 301 S  
RIVERVIEW, FL 33569**

**SWF/LF S113900430  
N/A**

**Site 3 of 3 in cluster W**

**Relative:  
Lower  
Actual:  
18 ft.**

SWF/LF:  
Name: NATHAN MARTIN  
Address: 8635 US HIGHWAY 301 S  
City,State,Zip: RIVERVIEW, FL 33569  
Facility ID: 98906  
District: SWD  
Lat/Long: Not reported  
Class Type: 754  
Classification: WASTE TIRE COLLECTOR

Map ID  
Direction  
Distance  
Elevation

MAP FINDINGS

Site

Database(s)

EDR ID Number  
EPA ID Number

**NATHAN MARTIN (Continued)**

**S113900430**

Class Status: INACTIVE (I)  
Section: Not reported  
Township: Not reported  
Range: Not reported  
Responsible Authority Name: Not reported  
Responsible Authority Address: Not reported  
Responsible Authority City,St,Zip: Not reported  
Responsible Authority Phone: Not reported  
EMail Address1: Not reported  
EMail Address2: Not reported  
Site Supervisor Name: Not reported  
Site Supervisor Addr: Not reported  
Site Supervisor City/State/Zip: Not reported  
Site Supervisor Telephone: Not reported  
Land Owner Name: Not reported  
Land Owner Address: Not reported  
Land Owner City/State/Zip: Not reported  
Land Owner Telephone: Not reported

Click here for Florida Oculus:

**X126**  
**ESE**  
**1/2-1**  
**0.521 mi.**  
**2750 ft.**

**KINGS LAKE TOWNHOMES EAST**  
**BIG BEND ROAD AND KINGS LAKE DRIVE**  
**RIVERVIEW, FL 33569**

**FINDS 1011438256**  
**N/A**

**Site 1 of 6 in cluster X**

**Relative:**  
**Higher**  
**Actual:**  
**36 ft.**

**FINDS:**  
Registry ID: 110035613119

Click Here for FRS Facility Detail Report:

Environmental Interest/Information System:  
Florida Environmental System Today Application (FIESTA) Data Maintenance (FDM) system maintains entity, environmental interest and affiliation data for the State of Florida.

Click this hyperlink while viewing on your computer to access additional FINDS: detail in the EDR Site Report.

**X127**  
**ESE**  
**1/2-1**  
**0.521 mi.**  
**2750 ft.**

**CONTINENTAL LAND**  
**SE CORNER OF BOYETTE BELL**  
**RIVERVIEW, FL 33569**

**FINDS 1011412745**  
**ECHO N/A**

**Site 2 of 6 in cluster X**

**Relative:**  
**Higher**  
**Actual:**  
**36 ft.**

**FINDS:**  
Registry ID: 110035455343

Click Here for FRS Facility Detail Report:

Environmental Interest/Information System:  
RCRAInfo is a national information system that supports the Resource Conservation and Recovery Act (RCRA) program through the tracking of events and activities related to facilities that generate, transport, and treat, store, or dispose of hazardous waste. RCRAInfo allows RCRA program staff to track the notification, permit, compliance, and corrective action activities required under RCRA.

Map ID  
Direction  
Distance  
Elevation

MAP FINDINGS

Site

Database(s)

EDR ID Number  
EPA ID Number

**CONTINENTAL LAND (Continued)**

**1011412745**

Florida Environmental System Today Application (FIESTA) Data Maintenance (FDM) system maintains entity, environmental interest and affiliation data for the State of Florida.

[Click this hyperlink](#) while viewing on your computer to access additional FINDS: detail in the EDR Site Report.

**ECHO:**

Envid: 1011412745  
Registry ID: 110035455343  
DFR URL: <http://echo.epa.gov/detailed-facility-report?fid=110035455343>  
Name: CONTINENTAL LAND  
Address: SE CORNER OF BOYETTE BELL  
City,State,Zip: RIVERVIEW, FL 33569

X128  
ESE  
1/2-1  
0.534 mi.  
2817 ft.

**COVINGTON PARK WEST - PHASE 6  
BIG BEND RD & WATERSET DR  
RIVERVIEW, FL 33569**

**FINDS 1010015709  
N/A**

**Site 3 of 6 in cluster X**

**Relative:  
Higher**

**FINDS:**  
Registry ID: 110028292540

**Actual:  
43 ft.**

Click Here for FRS Facility Detail Report:

Environmental Interest/Information System:

Florida Environmental System Today Application (FIESTA) Data Maintenance (FDM) system maintains entity, environmental interest and affiliation data for the State of Florida.

[Click this hyperlink](#) while viewing on your computer to access additional FINDS: detail in the EDR Site Report.

X129  
ESE  
1/2-1  
0.534 mi.  
2817 ft.

**SOUTH FORK VILLAGE 3 - TRACK K  
RIVERVIEW, FL 33569**

**FINDS 1011435761  
N/A**

**Site 4 of 6 in cluster X**

**Relative:  
Higher**

**FINDS:**  
Registry ID: 110035738716

**Actual:  
43 ft.**

Click Here for FRS Facility Detail Report:

Environmental Interest/Information System:

Florida Environmental System Today Application (FIESTA) Data Maintenance (FDM) system maintains entity, environmental interest and affiliation data for the State of Florida.

[Click this hyperlink](#) while viewing on your computer to access additional FINDS: detail in the EDR Site Report.

MAP FINDINGS

Map ID Direction Distance Elevation Site Database(s) EDR ID Number EPA ID Number

**X130** **OAK CREEK - PARCEL 2** **FINDS** **1011397674**  
**ESE** **RIVERVIEW, FL 33569** **N/A**  
**1/2-1** **Site 5 of 6 in cluster X**  
**0.534 mi.**  
**2817 ft.**  
**Relative:** FINDS:  
**Higher** Registry ID: 110035493258  
**Actual:** Click Here for FRS Facility Detail Report:  
**43 ft.** Environmental Interest/Information System:  
 Florida Environmental System Today Application (FIESTA) Data Maintenance (FDM) system maintains entity, environmental interest and affiliation data for the State of Florida.  
 Click this hyperlink while viewing on your computer to access additional FINDS: detail in the EDR Site Report.

**X131** **BELMONT - PHASE 1** **FINDS** **1010495369**  
**ESE** **W SIDE OF 301 AT BALM RD** **N/A**  
**1/2-1** **RUSKIN, FL 33573**  
**0.534 mi.** **Site 6 of 6 in cluster X**  
**2817 ft.**  
**Relative:** FINDS:  
**Higher** Registry ID: 110032761660  
**Actual:** Click Here for FRS Facility Detail Report:  
**43 ft.** Environmental Interest/Information System:  
 Florida Environmental System Today Application (FIESTA) Data Maintenance (FDM) system maintains entity, environmental interest and affiliation data for the State of Florida.  
 Click this hyperlink while viewing on your computer to access additional FINDS: detail in the EDR Site Report.

**132** **US 301 & BALM RIVERVIEW RD INT. IMPROVEMENTS** **FINDS** **1016786469**  
**NE** **UNKNOWN** **ECHO** **N/A**  
**1/2-1** **RIVERVIEW, FL 33569**  
**0.540 mi.**  
**2851 ft.**  
**Relative:** FINDS:  
**Lower** Registry ID: 110058282166  
**Actual:** Click Here for FRS Facility Detail Report:  
**16 ft.** Environmental Interest/Information System:  
 US National Pollutant Discharge Elimination System (NPDES) module of the Compliance Information System (ICIS) tracks surface water permits issued under the Clean Water Act. Under NPDES, all facilities that discharge pollutants from any point source into waters of the United States are required to obtain a permit. The permit will likely contain limits on what can be discharged, impose monitoring and reporting requirements, and include other provisions to ensure that the discharge does not adversely affect water quality.  
 Click this hyperlink while viewing on your computer to access additional FINDS: detail in the EDR Site Report.



Map ID  
Direction  
Distance  
Elevation

MAP FINDINGS

Site

Database(s)

EDR ID Number  
EPA ID Number

US 301 & BALM RIVERVIEW RD INT. IMPROVEMENTS (Continued)

1016786469

ECHO:  
Envid: 1016786469  
Registry ID: 110058282166  
DFR URL: <http://echo.epa.gov/detailed-facility-report?fid=110058282166>  
Name: US 301 & BALM RIVERVIEW RD INT. IMPROVEMENTS  
Address: UNKNOWN  
City,State,Zip: RIVERVIEW, FL 33569

V133  
NE  
1/2-1  
0.545 mi.  
2876 ft.

TUVA FOODHALL AND GAS  
8624 S US HWY 301  
RIVERVIEW, FL 33569

UST U004066155  
Financial Assurance N/A

Site 2 of 3 in cluster V

Relative:  
Lower  
Actual:  
17 ft.

UST:  
Facility ID: 9808447  
Name: TUVA FOODHALL AND GAS  
Address: 8624 S US HWY 301  
City,State,Zip: RIVERVIEW, FL 33569  
Facility Phone: 2019511753  
Facility Status: OPEN  
Facility Type: A  
Type Description: Retail Station  
Depco: C  
Region: STATE  
Positioning Method: Not reported  
Latitude/Longitude: Not reported

UST:  
Tank ID: 4  
Tank Capacity: 7500  
Tank Location: UNDERGROUND  
Tank Status: D  
Status Date: 12/01/2006  
Install Date: 12/1/2006  
Substance: D  
Content Description: Vehicular Diesel  
Vessel Indicator: TANK  
DEP Contractor: C

Owner:  
Owner ID: 77738  
Owner Name: TUVA FOODHALL AND GAS INC  
Owner Address: 10535 MISTFLOWER LANE  
Owner Address 2: Not reported  
Owner City,State,Zip: TAMPA, FL 33647  
Owner Contact: DIVYESH PATEL  
Owner Phone: 2019511753

Construction:  
Tank ID: 1  
Construction Category: F  
Construction Description: Fiberglass clad steel

Tank ID: 2  
Construction Category: F  
Construction Description: Fiberglass clad steel

Map ID  
Direction  
Distance  
Elevation

MAP FINDINGS

Site

Database(s)

EDR ID Number  
EPA ID Number

TUVA FOODHALL AND GAS (Continued)

U004066155

Tank ID: 3  
Construction Category: F  
Construction Description: Fiberglass clad steel

Tank ID: 2  
Construction Category: M  
Construction Description: Spill containment bucket

Tank ID: 2  
Construction Category: O  
Construction Description: Tight fill

Tank ID: 2  
Construction Category: R  
Construction Description: Double wall - tank jacket

Tank ID: 3  
Construction Category: R  
Construction Description: Double wall - tank jacket

Tank ID: 3  
Construction Category: N  
Construction Description: Flow shut-Off

Tank ID: 3  
Construction Category: M  
Construction Description: Spill containment bucket

Tank ID: 3  
Construction Category: O  
Construction Description: Tight fill

Tank ID: 3  
Construction Category: L  
Construction Description: Compartmented

Tank ID: 1  
Construction Category: M  
Construction Description: Spill containment bucket

Tank ID: 1  
Construction Category: N  
Construction Description: Flow shut-Off

Tank ID: 1  
Construction Category: O  
Construction Description: Tight fill

Tank ID: 1  
Construction Category: R  
Construction Description: Double wall - tank jacket

Tank ID: 2  
Construction Category: N  
Construction Description: Flow shut-Off

Map ID  
Direction  
Distance  
Elevation

MAP FINDINGS

Site

Database(s)

EDR ID Number  
EPA ID Number

TUVA FOODHALL AND GAS (Continued)

U004066155

Piping:

Tank ID: 3  
Piping Category: K  
Piping Description: Dispenser liners

Tank ID: 1  
Piping Category: C  
Piping Description: Fiberglass

Tank ID: 1  
Piping Category: F  
Piping Description: Double wall

Tank ID: 1  
Piping Category: J  
Piping Description: Pressurized piping system

Tank ID: 1  
Piping Category: K  
Piping Description: Dispenser liners

Tank ID: 2  
Piping Category: C  
Piping Description: Fiberglass

Tank ID: 2  
Piping Category: F  
Piping Description: Double wall

Tank ID: 2  
Piping Category: J  
Piping Description: Pressurized piping system

Tank ID: 2  
Piping Category: K  
Piping Description: Dispenser liners

Tank ID: 3  
Piping Category: C  
Piping Description: Fiberglass

Tank ID: 3  
Piping Category: F  
Piping Description: Double wall

Tank ID: 3  
Piping Category: J  
Piping Description: Pressurized piping system

Monitoring:

Tank ID: 3  
Petro Monitoring Category: K  
Monitoring Description: Monitor dbl wall pipe space

Tank ID: 1  
Petro Monitoring Category: 3

Map ID  
Direction  
Distance  
Elevation

MAP FINDINGS

Site

Database(s)

EDR ID Number  
EPA ID Number

TUVA FOODHALL AND GAS (Continued)

U004066155

Monitoring Description:	Electronic monitor pipe sumps
Tank ID:	1
Petro Monitoring Category:	4
Monitoring Description:	Visual inspect dispenser liners
Tank ID:	1
Petro Monitoring Category:	F
Monitoring Description:	Monitor dbl wall tank space
Tank ID:	1
Petro Monitoring Category:	H
Monitoring Description:	Mechanical line leak detector
Tank ID:	1
Petro Monitoring Category:	K
Monitoring Description:	Monitor dbl wall pipe space
Tank ID:	2
Petro Monitoring Category:	3
Monitoring Description:	Electronic monitor pipe sumps
Tank ID:	2
Petro Monitoring Category:	4
Monitoring Description:	Visual inspect dispenser liners
Tank ID:	2
Petro Monitoring Category:	F
Monitoring Description:	Monitor dbl wall tank space
Tank ID:	2
Petro Monitoring Category:	H
Monitoring Description:	Mechanical line leak detector
Tank ID:	2
Petro Monitoring Category:	K
Monitoring Description:	Monitor dbl wall pipe space
Tank ID:	3
Petro Monitoring Category:	3
Monitoring Description:	Electronic monitor pipe sumps
Tank ID:	3
Petro Monitoring Category:	4
Monitoring Description:	Visual inspect dispenser liners
Tank ID:	3
Petro Monitoring Category:	F
Monitoring Description:	Monitor dbl wall tank space
Tank ID:	3
Petro Monitoring Category:	H
Monitoring Description:	Mechanical line leak detector
Tank ID:	3
Tank Capacity:	15000

Map ID  
Direction  
Distance  
Elevation

MAP FINDINGS

Site

Database(s)

EDR ID Number  
EPA ID Number

**TUVA FOODHALL AND GAS (Continued)**

**U004066155**

Tank Location: UNDERGROUND  
Tank Status: U  
Status Date: 08/01/2006  
Install Date: 8/1/2006  
Substance: D  
Content Description: Vehicular Diesel  
Vessel Indicator: TANK  
DEP Contractor: C

Owner:  
Owner ID: 77738  
Owner Name: TUVA FOODHALL AND GAS INC  
Owner Address: 10535 MISTFLOWER LANE  
Owner Address 2: Not reported  
Owner City,State,Zip: TAMPA, FL 33647  
Owner Contact: DIVYESH PATEL  
Owner Phone: 2019511753

Construction:

Tank ID: 1  
Construction Category: F  
Construction Description: Fiberglass clad steel

Tank ID: 2  
Construction Category: F  
Construction Description: Fiberglass clad steel

Tank ID: 3  
Construction Category: F  
Construction Description: Fiberglass clad steel

Tank ID: 2  
Construction Category: M  
Construction Description: Spill containment bucket

Tank ID: 2  
Construction Category: O  
Construction Description: Tight fill

Tank ID: 2  
Construction Category: R  
Construction Description: Double wall - tank jacket

Tank ID: 3  
Construction Category: R  
Construction Description: Double wall - tank jacket

Tank ID: 3  
Construction Category: N  
Construction Description: Flow shut-Off

Tank ID: 3  
Construction Category: M  
Construction Description: Spill containment bucket

Tank ID: 3  
Construction Category: O

Map ID  
Direction  
Distance  
Elevation

MAP FINDINGS

Site

Database(s)

EDR ID Number  
EPA ID Number

TUVA FOODHALL AND GAS (Continued)

U004066155

Construction Description:	Tight fill
Tank ID:	3
Construction Category:	L
Construction Description:	Compartmented
Tank ID:	1
Construction Category:	M
Construction Description:	Spill containment bucket
Tank ID:	1
Construction Category:	N
Construction Description:	Flow shut-Off
Tank ID:	1
Construction Category:	O
Construction Description:	Tight fill
Tank ID:	1
Construction Category:	R
Construction Description:	Double wall - tank jacket
Tank ID:	2
Construction Category:	N
Construction Description:	Flow shut-Off
Piping:	
Tank ID:	3
Piping Category:	K
Piping Description:	Dispenser liners
Tank ID:	1
Piping Category:	C
Piping Description:	Fiberglass
Tank ID:	1
Piping Category:	F
Piping Description:	Double wall
Tank ID:	1
Piping Category:	J
Piping Description:	Pressurized piping system
Tank ID:	1
Piping Category:	K
Piping Description:	Dispenser liners
Tank ID:	2
Piping Category:	C
Piping Description:	Fiberglass
Tank ID:	2
Piping Category:	F
Piping Description:	Double wall
Tank ID:	2
Piping Category:	J

Map ID  
Direction  
Distance  
Elevation

MAP FINDINGS

Site

Database(s)

EDR ID Number  
EPA ID Number

TUVA FOODHALL AND GAS (Continued)

U004066155

Piping Description:	Pressurized piping system
Tank ID:	2
Piping Category:	K
Piping Description:	Dispenser liners
Tank ID:	3
Piping Category:	C
Piping Description:	Fiberglass
Tank ID:	3
Piping Category:	F
Piping Description:	Double wall
Tank ID:	3
Piping Category:	J
Piping Description:	Pressurized piping system
Monitoring:	
Tank ID:	3
Petro Monitoring Category:	K
Monitoring Description:	Monitor dbl wall pipe space
Tank ID:	1
Petro Monitoring Category:	3
Monitoring Description:	Electronic monitor pipe sumps
Tank ID:	1
Petro Monitoring Category:	4
Monitoring Description:	Visual inspect dispenser liners
Tank ID:	1
Petro Monitoring Category:	F
Monitoring Description:	Monitor dbl wall tank space
Tank ID:	1
Petro Monitoring Category:	H
Monitoring Description:	Mechanical line leak detector
Tank ID:	1
Petro Monitoring Category:	K
Monitoring Description:	Monitor dbl wall pipe space
Tank ID:	2
Petro Monitoring Category:	3
Monitoring Description:	Electronic monitor pipe sumps
Tank ID:	2
Petro Monitoring Category:	4
Monitoring Description:	Visual inspect dispenser liners
Tank ID:	2
Petro Monitoring Category:	F
Monitoring Description:	Monitor dbl wall tank space
Tank ID:	2
Petro Monitoring Category:	H

Map ID  
Direction  
Distance  
Elevation

MAP FINDINGS

Site

Database(s)

EDR ID Number  
EPA ID Number

**TUVA FOODHALL AND GAS (Continued)**

**U004066155**

Monitoring Description: Mechanical line leak detector

Tank ID: 2  
Petro Monitoring Category: K  
Monitoring Description: Monitor dbl wall pipe space

Tank ID: 3  
Petro Monitoring Category: 3  
Monitoring Description: Electronic monitor pipe sumps

Tank ID: 3  
Petro Monitoring Category: 4  
Monitoring Description: Visual inspect dispenser liners

Tank ID: 3  
Petro Monitoring Category: F  
Monitoring Description: Monitor dbl wall tank space

Tank ID: 3  
Petro Monitoring Category: H  
Monitoring Description: Mechanical line leak detector

Tank ID: 2  
Tank Capacity: 12000  
Tank Location: UNDERGROUND  
Tank Status: U  
Status Date: 08/01/2006  
Install Date: 8/1/2006  
Substance: B  
Content Description: Unleaded Gas  
Vessel Indicator: TANK  
DEP Contractor: C

Owner:  
Owner ID: 77738  
Owner Name: TUVA FOODHALL AND GAS INC  
Owner Address: 10535 MISTFLOWER LANE  
Owner Address 2: Not reported  
Owner City,State,Zip: TAMPA, FL 33647  
Owner Contact: DIVYESH PATEL  
Owner Phone: 2019511753

Construction:  
Tank ID: 1  
Construction Category: F  
Construction Description: Fiberglass clad steel

Tank ID: 2  
Construction Category: F  
Construction Description: Fiberglass clad steel

Tank ID: 3  
Construction Category: F  
Construction Description: Fiberglass clad steel

Tank ID: 2



Map ID  
Direction  
Distance  
Elevation

MAP FINDINGS

Site

Database(s)

EDR ID Number  
EPA ID Number

TUVA FOODHALL AND GAS (Continued)

U004066155

Construction Category: M  
Construction Description: Spill containment bucket

Tank ID: 2  
Construction Category: O  
Construction Description: Tight fill

Tank ID: 2  
Construction Category: R  
Construction Description: Double wall - tank jacket

Tank ID: 3  
Construction Category: R  
Construction Description: Double wall - tank jacket

Tank ID: 3  
Construction Category: N  
Construction Description: Flow shut-Off

Tank ID: 3  
Construction Category: M  
Construction Description: Spill containment bucket

Tank ID: 3  
Construction Category: O  
Construction Description: Tight fill

Tank ID: 3  
Construction Category: L  
Construction Description: Compartmented

Tank ID: 1  
Construction Category: M  
Construction Description: Spill containment bucket

Tank ID: 1  
Construction Category: N  
Construction Description: Flow shut-Off

Tank ID: 1  
Construction Category: O  
Construction Description: Tight fill

Tank ID: 1  
Construction Category: R  
Construction Description: Double wall - tank jacket

Tank ID: 2  
Construction Category: N  
Construction Description: Flow shut-Off

Piping:  
Tank ID: 3  
Piping Category: K  
Piping Description: Dispenser liners

Tank ID: 1

Map ID  
Direction  
Distance  
Elevation

MAP FINDINGS

Site

Database(s)

EDR ID Number  
EPA ID Number

TUVA FOODHALL AND GAS (Continued)

U004066155

Piping Category: C  
Piping Description: Fiberglass

Tank ID: 1  
Piping Category: F  
Piping Description: Double wall

Tank ID: 1  
Piping Category: J  
Piping Description: Pressurized piping system

Tank ID: 1  
Piping Category: K  
Piping Description: Dispenser liners

Tank ID: 2  
Piping Category: C  
Piping Description: Fiberglass

Tank ID: 2  
Piping Category: F  
Piping Description: Double wall

Tank ID: 2  
Piping Category: J  
Piping Description: Pressurized piping system

Tank ID: 2  
Piping Category: K  
Piping Description: Dispenser liners

Tank ID: 3  
Piping Category: C  
Piping Description: Fiberglass

Tank ID: 3  
Piping Category: F  
Piping Description: Double wall

Tank ID: 3  
Piping Category: J  
Piping Description: Pressurized piping system

Monitoring:  
Tank ID: 3  
Petro Monitoring Category: K  
Monitoring Description: Monitor dbl wall pipe space

Tank ID: 1  
Petro Monitoring Category: 3  
Monitoring Description: Electronic monitor pipe sumps

Tank ID: 1  
Petro Monitoring Category: 4  
Monitoring Description: Visual inspect dispenser liners

Tank ID: 1

Map ID  
Direction  
Distance  
Elevation

MAP FINDINGS

Site

Database(s)

EDR ID Number  
EPA ID Number

TUVA FOODHALL AND GAS (Continued)

U004066155

Petro Monitoring Category: F  
Monitoring Description: Monitor dbl wall tank space

Tank ID: 1  
Petro Monitoring Category: H  
Monitoring Description: Mechanical line leak detector

Tank ID: 1  
Petro Monitoring Category: K  
Monitoring Description: Monitor dbl wall pipe space

Tank ID: 2  
Petro Monitoring Category: 3  
Monitoring Description: Electronic monitor pipe sumps

Tank ID: 2  
Petro Monitoring Category: 4  
Monitoring Description: Visual inspect dispenser liners

Tank ID: 2  
Petro Monitoring Category: F  
Monitoring Description: Monitor dbl wall tank space

Tank ID: 2  
Petro Monitoring Category: H  
Monitoring Description: Mechanical line leak detector

Tank ID: 2  
Petro Monitoring Category: K  
Monitoring Description: Monitor dbl wall pipe space

Tank ID: 3  
Petro Monitoring Category: 3  
Monitoring Description: Electronic monitor pipe sumps

Tank ID: 3  
Petro Monitoring Category: 4  
Monitoring Description: Visual inspect dispenser liners

Tank ID: 3  
Petro Monitoring Category: F  
Monitoring Description: Monitor dbl wall tank space

Tank ID: 3  
Petro Monitoring Category: H  
Monitoring Description: Mechanical line leak detector

Tank ID: 1  
Tank Capacity: 12000  
Tank Location: UNDERGROUND  
Tank Status: U  
Status Date: 08/01/2006  
Install Date: 8/1/2006  
Substance: B  
Content Description: Unleaded Gas  
Vessel Indicator: TANK

Map ID  
Direction  
Distance  
Elevation

MAP FINDINGS

Site

Database(s)

EDR ID Number  
EPA ID Number

**TUVA FOODHALL AND GAS (Continued)**

**U004066155**

DEP Contractor: C

Owner:  
Owner ID: 77738  
Owner Name: TUVA FOODHALL AND GAS INC  
Owner Address: 10535 MISTFLOWER LANE  
Owner Address 2: Not reported  
Owner City,State,Zip: TAMPA, FL 33647  
Owner Contact: DIVYESH PATEL  
Owner Phone: 2019511753

Construction:  
Tank ID: 1  
Construction Category: F  
Construction Description: Fiberglass clad steel

Tank ID: 2  
Construction Category: F  
Construction Description: Fiberglass clad steel

Tank ID: 3  
Construction Category: F  
Construction Description: Fiberglass clad steel

Tank ID: 2  
Construction Category: M  
Construction Description: Spill containment bucket

Tank ID: 2  
Construction Category: O  
Construction Description: Tight fill

Tank ID: 2  
Construction Category: R  
Construction Description: Double wall - tank jacket

Tank ID: 3  
Construction Category: R  
Construction Description: Double wall - tank jacket

Tank ID: 3  
Construction Category: N  
Construction Description: Flow shut-Off

Tank ID: 3  
Construction Category: M  
Construction Description: Spill containment bucket

Tank ID: 3  
Construction Category: O  
Construction Description: Tight fill

Tank ID: 3  
Construction Category: L  
Construction Description: Compartmented

Tank ID: 1

Map ID  
Direction  
Distance  
Elevation

MAP FINDINGS

Site

Database(s)

EDR ID Number  
EPA ID Number

TUVA FOODHALL AND GAS (Continued)

U004066155

Construction Category: M  
Construction Description: Spill containment bucket

Tank ID: 1  
Construction Category: N  
Construction Description: Flow shut-Off

Tank ID: 1  
Construction Category: O  
Construction Description: Tight fill

Tank ID: 1  
Construction Category: R  
Construction Description: Double wall - tank jacket

Tank ID: 2  
Construction Category: N  
Construction Description: Flow shut-Off

Piping:  
Tank ID: 3  
Piping Category: K  
Piping Description: Dispenser liners

Tank ID: 1  
Piping Category: C  
Piping Description: Fiberglass

Tank ID: 1  
Piping Category: F  
Piping Description: Double wall

Tank ID: 1  
Piping Category: J  
Piping Description: Pressurized piping system

Tank ID: 1  
Piping Category: K  
Piping Description: Dispenser liners

Tank ID: 2  
Piping Category: C  
Piping Description: Fiberglass

Tank ID: 2  
Piping Category: F  
Piping Description: Double wall

Tank ID: 2  
Piping Category: J  
Piping Description: Pressurized piping system

Tank ID: 2  
Piping Category: K  
Piping Description: Dispenser liners

Tank ID: 3

Map ID  
Direction  
Distance  
Elevation

MAP FINDINGS

Site

Database(s)

EDR ID Number  
EPA ID Number

TUVA FOODHALL AND GAS (Continued)

U004066155

Piping Category:	C
Piping Description:	Fiberglass
Tank ID:	3
Piping Category:	F
Piping Description:	Double wall
Tank ID:	3
Piping Category:	J
Piping Description:	Pressurized piping system
Monitoring:	
Tank ID:	3
Petro Monitoring Category:	K
Monitoring Description:	Monitor dbl wall pipe space
Tank ID:	1
Petro Monitoring Category:	3
Monitoring Description:	Electronic monitor pipe sumps
Tank ID:	1
Petro Monitoring Category:	4
Monitoring Description:	Visual inspect dispenser liners
Tank ID:	1
Petro Monitoring Category:	F
Monitoring Description:	Monitor dbl wall tank space
Tank ID:	1
Petro Monitoring Category:	H
Monitoring Description:	Mechanical line leak detector
Tank ID:	1
Petro Monitoring Category:	K
Monitoring Description:	Monitor dbl wall pipe space
Tank ID:	2
Petro Monitoring Category:	3
Monitoring Description:	Electronic monitor pipe sumps
Tank ID:	2
Petro Monitoring Category:	4
Monitoring Description:	Visual inspect dispenser liners
Tank ID:	2
Petro Monitoring Category:	F
Monitoring Description:	Monitor dbl wall tank space
Tank ID:	2
Petro Monitoring Category:	H
Monitoring Description:	Mechanical line leak detector
Tank ID:	2
Petro Monitoring Category:	K
Monitoring Description:	Monitor dbl wall pipe space
Tank ID:	3

Map ID  
Direction  
Distance  
Elevation

MAP FINDINGS

Site

Database(s)

EDR ID Number  
EPA ID Number

**TUVA FOODHALL AND GAS (Continued)**

**U004066155**

Petro Monitoring Category: 3  
Monitoring Description: Electronic monitor pipe sumps

Tank ID: 3  
Petro Monitoring Category: 4  
Monitoring Description: Visual inspect dispenser liners

Tank ID: 3  
Petro Monitoring Category: F  
Monitoring Description: Monitor dbl wall tank space

Tank ID: 3  
Petro Monitoring Category: H  
Monitoring Description: Mechanical line leak detector

Tank ID: 5  
Tank Capacity: 7500  
Tank Location: UNDERGROUND  
Tank Status: D  
Status Date: 12/01/2006  
Install Date: 12/1/2006  
Substance: B  
Content Description: Unleaded Gas  
Vessel Indicator: TANK  
DEP Contractor: C

Owner:  
Owner ID: 77738  
Owner Name: TUVA FOODHALL AND GAS INC  
Owner Address: 10535 MISTFLOWER LANE  
Owner Address 2: Not reported  
Owner City,State,Zip: TAMPA, FL 33647  
Owner Contact: DIVYESH PATEL  
Owner Phone: 2019511753

Construction:  
Tank ID: 1  
Construction Category: F  
Construction Description: Fiberglass clad steel

Tank ID: 2  
Construction Category: F  
Construction Description: Fiberglass clad steel

Tank ID: 3  
Construction Category: F  
Construction Description: Fiberglass clad steel

Tank ID: 2  
Construction Category: M  
Construction Description: Spill containment bucket

Tank ID: 2  
Construction Category: O  
Construction Description: Tight fill

Map ID  
Direction  
Distance  
Elevation

MAP FINDINGS

Site

Database(s)

EDR ID Number  
EPA ID Number

TUVA FOODHALL AND GAS (Continued)

U004066155

Tank ID: 2  
Construction Category: R  
Construction Description: Double wall - tank jacket

Tank ID: 3  
Construction Category: R  
Construction Description: Double wall - tank jacket

Tank ID: 3  
Construction Category: N  
Construction Description: Flow shut-Off

Tank ID: 3  
Construction Category: M  
Construction Description: Spill containment bucket

Tank ID: 3  
Construction Category: O  
Construction Description: Tight fill

Tank ID: 3  
Construction Category: L  
Construction Description: Compartmented

Tank ID: 1  
Construction Category: M  
Construction Description: Spill containment bucket

Tank ID: 1  
Construction Category: N  
Construction Description: Flow shut-Off

Tank ID: 1  
Construction Category: O  
Construction Description: Tight fill

Tank ID: 1  
Construction Category: R  
Construction Description: Double wall - tank jacket

Tank ID: 2  
Construction Category: N  
Construction Description: Flow shut-Off

Piping:  
Tank ID: 3  
Piping Category: K  
Piping Description: Dispenser liners

Tank ID: 1  
Piping Category: C  
Piping Description: Fiberglass

Tank ID: 1  
Piping Category: F  
Piping Description: Double wall



Map ID  
Direction  
Distance  
Elevation

MAP FINDINGS

Site

Database(s)

EDR ID Number  
EPA ID Number

TUVA FOODHALL AND GAS (Continued)

U004066155

Tank ID:	1
Piping Category:	J
Piping Description:	Pressurized piping system
Tank ID:	1
Piping Category:	K
Piping Description:	Dispenser liners
Tank ID:	2
Piping Category:	C
Piping Description:	Fiberglass
Tank ID:	2
Piping Category:	F
Piping Description:	Double wall
Tank ID:	2
Piping Category:	J
Piping Description:	Pressurized piping system
Tank ID:	2
Piping Category:	K
Piping Description:	Dispenser liners
Tank ID:	3
Piping Category:	C
Piping Description:	Fiberglass
Tank ID:	3
Piping Category:	F
Piping Description:	Double wall
Tank ID:	3
Piping Category:	J
Piping Description:	Pressurized piping system
Monitoring:	
Tank ID:	3
Petro Monitoring Category:	K
Monitoring Description:	Monitor dbl wall pipe space
Tank ID:	1
Petro Monitoring Category:	3
Monitoring Description:	Electronic monitor pipe sumps
Tank ID:	1
Petro Monitoring Category:	4
Monitoring Description:	Visual inspect dispenser liners
Tank ID:	1
Petro Monitoring Category:	F
Monitoring Description:	Monitor dbl wall tank space
Tank ID:	1
Petro Monitoring Category:	H
Monitoring Description:	Mechanical line leak detector

Map ID  
Direction  
Distance  
Elevation

MAP FINDINGS

Site

Database(s)

EDR ID Number  
EPA ID Number

**TUVA FOODHALL AND GAS (Continued)**

**U004066155**

Tank ID: 1  
Petro Monitoring Category: K  
Monitoring Description: Monitor dbl wall pipe space

Tank ID: 2  
Petro Monitoring Category: 3  
Monitoring Description: Electronic monitor pipe sumps

Tank ID: 2  
Petro Monitoring Category: 4  
Monitoring Description: Visual inspect dispenser liners

Tank ID: 2  
Petro Monitoring Category: F  
Monitoring Description: Monitor dbl wall tank space

Tank ID: 2  
Petro Monitoring Category: H  
Monitoring Description: Mechanical line leak detector

Tank ID: 2  
Petro Monitoring Category: K  
Monitoring Description: Monitor dbl wall pipe space

Tank ID: 3  
Petro Monitoring Category: 3  
Monitoring Description: Electronic monitor pipe sumps

Tank ID: 3  
Petro Monitoring Category: 4  
Monitoring Description: Visual inspect dispenser liners

Tank ID: 3  
Petro Monitoring Category: F  
Monitoring Description: Monitor dbl wall tank space

Tank ID: 3  
Petro Monitoring Category: H  
Monitoring Description: Mechanical line leak detector

**FL Financial Assurance 3:**

Name: TUVA FOODHALL AND GAS  
Address: 8624 S US HWY 301  
City,State,Zip: RIVERVIEW, FL 33569  
Region: 3  
Facility ID: 9808447  
Facility Phone: 2019511753  
Facility Status: OPEN  
Facility Type: A  
Type Description: Retail Station  
DEP CO: C  
Financial Responsibility: INSURANCE  
Insurance Company: ACE  
Effective Date: 05/05/2013  
Expire Date: 05/05/2014

Map ID  
Direction  
Distance  
Elevation

MAP FINDINGS

Site

Database(s)

EDR ID Number  
EPA ID Number

**TUVA FOODHALL AND GAS (Continued)**

**U004066155**

Owner ID: 77738  
Owner Name: TUVA FOODHALL AND GAS INC  
Owner Address: 10535 MISTFLOWER LANE  
Owner Address2: Not reported  
Owner City,St,Zip: TAMPA, FL 33647  
Contact: DIVYESH PATEL  
Resp Party Phone: 2019511753

Name: TUVA FOODHALL AND GAS  
Address: 8624 S US HWY 301  
City,State,Zip: RIVERVIEW, FL 33569  
Region: 3  
Facility ID: 9808447  
Facility Phone: 2019511753  
Facility Status: OPEN  
Facility Type: A  
Type Description: Retail Station  
DEP CO: C  
Financial Responsibility: INSURANCE  
Insurance Company: ACE  
Effective Date: 05/05/2014  
Expire Date: 05/05/2015  
Owner ID: 77738  
Owner Name: TUVA FOODHALL AND GAS INC  
Owner Address: 10535 MISTFLOWER LANE  
Owner Address2: Not reported  
Owner City,St,Zip: TAMPA, FL 33647  
Contact: DIVYESH PATEL  
Resp Party Phone: 2019511753

Name: TUVA FOODHALL AND GAS  
Address: 8624 S US HWY 301  
City,State,Zip: RIVERVIEW, FL 33569  
Region: 3  
Facility ID: 9808447  
Facility Phone: 2019511753  
Facility Status: OPEN  
Facility Type: A  
Type Description: Retail Station  
DEP CO: C  
Financial Responsibility: INSURANCE  
Insurance Company: ACE  
Effective Date: 05/05/2015  
Expire Date: 05/05/2016  
Owner ID: 77738  
Owner Name: TUVA FOODHALL AND GAS INC  
Owner Address: 10535 MISTFLOWER LANE  
Owner Address2: Not reported  
Owner City,St,Zip: TAMPA, FL 33647  
Contact: DIVYESH PATEL  
Resp Party Phone: 2019511753

Name: TUVA FOODHALL AND GAS  
Address: 8624 S US HWY 301  
City,State,Zip: RIVERVIEW, FL 33569  
Region: 3  
Facility ID: 9808447

Map ID  
Direction  
Distance  
Elevation

MAP FINDINGS

Site

Database(s)

EDR ID Number  
EPA ID Number

**TUVA FOODHALL AND GAS (Continued)**

**U004066155**

Facility Phone: 2019511753  
Facility Status: OPEN  
Facility Type: A  
Type Description: Retail Station  
DEP CO: C  
Financial Responsibility: INSURANCE  
Insurance Company: ACE AMERICAN INSURANCE COMPANY  
Effective Date: 05/05/2016  
Expire Date: 05/05/2017  
Owner ID: 77738  
Owner Name: TUVA FOODHALL AND GAS INC  
Owner Address: 10535 MISTFLOWER LANE  
Owner Address2: Not reported  
Owner City,St,Zip: TAMPA, FL 33647  
Contact: DIVYESH PATEL  
Resp Party Phone: 2019511753

Name: TUVA FOODHALL AND GAS  
Address: 8624 S US HWY 301  
City,State,Zip: RIVERVIEW, FL 33569  
Region: 3  
Facility ID: 9808447  
Facility Phone: 2019511753  
Facility Status: OPEN  
Facility Type: A  
Type Description: Retail Station  
DEP CO: C  
Financial Responsibility: INSURANCE  
Insurance Company: ACE AMERICAN INSURANCE COMPANY  
Effective Date: 05/05/2017  
Expire Date: 05/05/2018  
Owner ID: 77738  
Owner Name: TUVA FOODHALL AND GAS INC  
Owner Address: 10535 MISTFLOWER LANE  
Owner Address2: Not reported  
Owner City,St,Zip: TAMPA, FL 33647  
Contact: DIVYESH PATEL  
Resp Party Phone: 2019511753

Name: TUVA FOODHALL AND GAS  
Address: 8624 S US HWY 301  
City,State,Zip: RIVERVIEW, FL 33569  
Region: 3  
Facility ID: 9808447  
Facility Phone: 2019511753  
Facility Status: OPEN  
Facility Type: A  
Type Description: Retail Station  
DEP CO: C  
Financial Responsibility: INSURANCE  
Insurance Company: ACE AMERICAN INSURANCE COMPANY  
Effective Date: 05/05/2018  
Expire Date: 05/05/2019  
Owner ID: 77738  
Owner Name: TUVA FOODHALL AND GAS INC  
Owner Address: 10535 MISTFLOWER LANE  
Owner Address2: Not reported

Map ID  
Direction  
Distance  
Elevation

MAP FINDINGS

Site

Database(s)

EDR ID Number  
EPA ID Number

**TUVA FOODHALL AND GAS (Continued)**

**U004066155**

Owner City,St,Zip: TAMPA, FL 33647  
Contact: DIVYESH PATEL  
Resp Party Phone: 2019511753

Name: TUVA FOODHALL AND GAS  
Address: 8624 S US HWY 301  
City,State,Zip: RIVERVIEW, FL 33569  
Region: 3  
Facility ID: 9808447  
Facility Phone: 2019511753  
Facility Status: OPEN  
Facility Type: A  
Type Description: Retail Station  
DEP CO: C  
Financial Responsibility: INSURANCE  
Insurance Company: CRUM & FORSTER SPECIALTY INS. CO.  
Effective Date: 03/15/2019  
Expire Date: 03/15/2020  
Owner ID: 77738  
Owner Name: TUVA FOODHALL AND GAS INC  
Owner Address: 10535 MISTFLOWER LANE  
Owner Address2: Not reported  
Owner City,St,Zip: TAMPA, FL 33647  
Contact: DIVYESH PATEL  
Resp Party Phone: 2019511753

Name: TUVA FOODHALL AND GAS  
Address: 8624 S US HWY 301  
City,State,Zip: RIVERVIEW, FL 33569  
Region: 3  
Facility ID: 9808447  
Facility Phone: 2019511753  
Facility Status: OPEN  
Facility Type: A  
Type Description: Retail Station  
DEP CO: C  
Financial Responsibility: INSURANCE  
Insurance Company: CRUM & FORSTER SPECIALTY INS. CO.  
Effective Date: 03/15/2020  
Expire Date: 03/15/2021  
Owner ID: 77738  
Owner Name: TUVA FOODHALL AND GAS INC  
Owner Address: 10535 MISTFLOWER LANE  
Owner Address2: Not reported  
Owner City,St,Zip: TAMPA, FL 33647  
Contact: DIVYESH PATEL  
Resp Party Phone: 2019511753

Name: TUVA FOODHALL AND GAS  
Address: 8624 S US HWY 301  
City,State,Zip: RIVERVIEW, FL 33569  
Region: 3  
Facility ID: 9808447  
Facility Phone: 2019511753  
Facility Status: OPEN  
Facility Type: A  
Type Description: Retail Station

Map ID  
Direction  
Distance  
Elevation

MAP FINDINGS

Site

Database(s)

EDR ID Number  
EPA ID Number

**TUVA FOODHALL AND GAS (Continued)**

**U004066155**

DEP CO: C  
Financial Responsibility: INSURANCE  
Insurance Company: CRUM & FORSTER SPECIALTY INS. CO.  
Effective Date: 03/15/2021  
Expire Date: 03/15/2022  
Owner ID: 77738  
Owner Name: TUVA FOODHALL AND GAS INC  
Owner Address: 10535 MISTFLOWER LANE  
Owner Address2: Not reported  
Owner City,St,Zip: TAMPA, FL 33647  
Contact: DIVYESH PATEL  
Resp Party Phone: 2019511753

Name: TUVA FOODHALL AND GAS  
Address: 8624 S US HWY 301  
City,State,Zip: RIVERVIEW, FL 33569  
Region: 3  
Facility ID: 9808447  
Facility Phone: 2019511753  
Facility Status: OPEN  
Facility Type: A  
Type Description: Retail Station  
DEP CO: C

Financial Responsibility: INSURANCE  
Insurance Company: ZURICH-AMERICAN  
Effective Date: 10/28/2008  
Expire Date: 10/28/2009  
Owner ID: 77738  
Owner Name: TUVA FOODHALL AND GAS INC  
Owner Address: 10535 MISTFLOWER LANE  
Owner Address2: Not reported  
Owner City,St,Zip: TAMPA, FL 33647  
Contact: DIVYESH PATEL  
Resp Party Phone: 2019511753

Name: TUVA FOODHALL AND GAS  
Address: 8624 S US HWY 301  
City,State,Zip: RIVERVIEW, FL 33569  
Region: 3  
Facility ID: 9808447  
Facility Phone: 2019511753  
Facility Status: OPEN  
Facility Type: A  
Type Description: Retail Station  
DEP CO: C

Financial Responsibility: INSURANCE  
Insurance Company: ZURICH-AMERICAN  
Effective Date: 10/28/2009  
Expire Date: 10/28/2010  
Owner ID: 77738  
Owner Name: TUVA FOODHALL AND GAS INC  
Owner Address: 10535 MISTFLOWER LANE  
Owner Address2: Not reported  
Owner City,St,Zip: TAMPA, FL 33647  
Contact: DIVYESH PATEL  
Resp Party Phone: 2019511753

Map ID  
 Direction  
 Distance  
 Elevation

MAP FINDINGS

Site

Database(s)

EDR ID Number  
 EPA ID Number

**TUVA FOODHALL AND GAS (Continued)**

**U004066155**

Name: TUVA FOODHALL AND GAS  
 Address: 8624 S US HWY 301  
 City,State,Zip: RIVERVIEW, FL 33569  
 Region: 3  
 Facility ID: 9808447  
 Facility Phone: 2019511753  
 Facility Status: OPEN  
 Facility Type: A  
 Type Description: Retail Station  
 DEP CO: C  
 Financial Responsibility: INSURANCE  
 Insurance Company: ZURICH-AMERICAN  
 Effective Date: 10/28/2010  
 Expire Date: 10/28/2011  
 Owner ID: 77738  
 Owner Name: TUVA FOODHALL AND GAS INC  
 Owner Address: 10535 MISTFLOWER LANE  
 Owner Address2: Not reported  
 Owner City,St,Zip: TAMPA, FL 33647  
 Contact: DIVYESH PATEL  
 Resp Party Phone: 2019511753

V134  
 NE  
 1/2-1  
 0.545 mi.  
 2876 ft.

**SUNOCO RIVERVIEW**  
**8624 US HIGHWAY 301 S**  
**RIVERVIEW, FL 33578**

**EDR Hist Auto 1020757023**  
**N/A**

**Site 3 of 3 in cluster V**

**Relative:**  
**Lower**

EDR Hist Auto

**Actual:**  
**17 ft.**

Year:	Name:	Type:
2011	SUNOCO RIVERVIEW	Gasoline Service Stations, NEC
2012	SUNOCO RIVERVIEW	Gasoline Service Stations, NEC
2014	SUNOCO RIVERVIEW	Gasoline Service Stations, NEC

Y135  
 SW  
 1/2-1  
 0.546 mi.  
 2883 ft.

**FERN HILL PHASE 1A, 1B, 2(SOUTH), 3(NORTH)**  
**RIVERVIEW, FL**

**NPDES S127001846**  
**N/A**

**Site 1 of 3 in cluster Y**

**Relative:**  
**Lower**

WASTEWATER:

**Actual:**  
**27 ft.**

Name: FERN HILL PHASE 1A, 1B, 2(SOUTH), 3(NORTH)  
 Address: Not reported  
 City,State,Zip: RIVERVIEW, FL  
 Facility ID: FLR20DT32  
 Facility Type: Construction Generic Dewatering  
 Status: Active - Existing, permitted facility/site for which effluent, reclaimed water or wastewater residual discharge into the environment and/or monitoring is taking place.  
 District Office: TLST  
 NPDES Permitted Site: Not reported  
 Environmental Interest: Not reported  
 Owner Type: Private  
 Permit Capacity: Not reported  
 Party Name: Mark Metheny, Division President

Map ID  
Direction  
Distance  
Elevation

MAP FINDINGS

Site

Database(s)

EDR ID Number  
EPA ID Number

**FERN HILL PHASE 1A, 1B, 2(SOUTH), 3(NORTH) (Continued)**

**S127001846**

Company Name: Lennar Homes LLC  
RP Address: 4600 W Cypress St Ste 200  
RP Address 2: Not reported  
RP City,Stat,Zip: Tampa FL 33607-4099  
Telephone: Not reported  
Email: mark.metheny@lennar.com  
Issue Date: 07/16/2020  
Effective Date: 07/16/2020  
Expiration Date: 07/15/2025  
DOC Description: Generic Permit  
Latitude Degrees: 27  
Latitude Minutes: 50  
Latitude Seconds: 49.52  
Longitude Degrees: 82  
Longitude Minutes: 20  
Longitude Seconds: 32.91  
Treatment: Not reported  
Decode For Fstatus: Active

**Y136  
SW  
1/2-1  
0.546 mi.  
2883 ft.**

**FERN HILL, PHASE 1A & 1B  
RIVERVIEW, FL**

**NPDES S117407217  
N/A**

**Site 2 of 3 in cluster Y**

**Relative:  
Lower  
Actual:  
27 ft.**

**WASTEWATER:**  
Name: FERN HILL, PHASE 1A & 1B  
Address: Not reported  
City,State,Zip: RIVERVIEW, FL  
Facility ID: FLR10PG66  
Facility Type: Construction Stormwater GP  
Status: Active - Existing, permitted facility/site for which effluent, reclaimed water or wastewater residual discharge into the environment and/or monitoring is taking place.  
  
District Office: TLST  
NPDES Permitted Site: Not reported  
Environmental Interest: Not reported  
Owner Type: Private  
Permit Capacity: Not reported  
Party Name: Mark Metheny, Division President  
Company Name: Lennar Homes, LLC.  
RP Address: 4600 West Cypress St Ste 200  
RP Address 2: Not reported  
RP City,Stat,Zip: Tampa FL 33607  
Telephone: Not reported  
Email: mark.metheny@Lennar.com  
Issue Date: 05/17/2015  
Effective Date: 05/17/2015  
Expiration Date: 05/16/2020  
DOC Description: Generic Permit  
Latitude Degrees: 27  
Latitude Minutes: 50  
Latitude Seconds: 49.52  
Longitude Degrees: 82  
Longitude Minutes: 20  
Longitude Seconds: 32.91  
Treatment: Not reported  
Decode For Fstatus: Active



Map ID  
Direction  
Distance  
Elevation

MAP FINDINGS

Site

Database(s) EDR ID Number  
EPA ID Number

137  
WSW  
1/2-1  
0.560 mi.  
2956 ft.

9316 OLD GIBSONTON DR.  
GIBSONTON, FL

ERNS 2007855620  
N/A

Relative:  
Lower  
Actual:  
24 ft.

Incident Commons:  
NRC Report #: 855620  
Description of Incident: CALLER IS REPORTING AN UNKNOWN SHEEN IN THE ALAFIA RIVER JUST WEST OF THE I-75 BRIDGE.  
Type of Incident: UNKNOWN SHEEN  
Incident Cause: UNKNOWN  
Incident Date Time: 2007-11-27 17:00:00  
Incident DTG: DISCOVERED  
Incident Location: UNKNOWN SHEEN INCIDENT  
Loaction Address: 9316 OLD GIBSONTON DR.  
Location Street 1: Not reported  
Location Street 2: Not reported  
Location Nearest City: GIBSONTON  
Location State: FL  
Location County: HILLSBOROUGH  
Location Zip: Not reported  
Distance From City: Not reported  
Distance Units: Not reported  
Direction From City: Not reported  
Lat Deg: Not reported  
Lat Min: Not reported  
Lat Sec: Not reported  
Lat Quad: Not reported  
Long Deg: Not reported  
Long Min: Not reported  
Long Sec: Not reported  
Long Quad: Not reported  
Location Section: Not reported  
Location Township: Not reported  
Location range: Not reported  
Potential Range: N

Incidents:  
NRC Report #: 855620  
Aircraft Type: Not reported  
Aircraft Model: Not reported  
Aircraft ID: Not reported  
Aircraft Fuel Capacity: Not reported  
Aircraft Fuel Capacity Units: Not reported  
Aircraft Fuel on Board: Not reported  
Aircraft Fuel on Board Units: Not reported  
Aircraft Spot Number: Not reported  
Aircraft Hanger: Not reported  
Aircraft Runway Number: Not reported  
Road Mile Marker: Not reported  
Building ID: Not reported  
Type of Fixed Object: Not reported  
Power Generating Facility: U  
Generating Capacity: Not reported  
Type of Fuel: Not reported  
NPDES: Not reported  
NPDES Compliance: U  
Pipeline Type: Not reported  
DOT Regulated: U

Map ID  
Direction  
Distance  
Elevation

MAP FINDINGS

Site

Database(s)

EDR ID Number  
EPA ID Number

(Continued)

2007855620

Pipeline Above Ground:	ABOVE
Exposed Underwater:	N
Pipeline Covered:	U
Railroad Hotline:	Not reported
Grade Crossing:	U
Location Subdivision:	Not reported
Railroad Milepost:	Not reported
Type Vehicle Involved:	Not reported
Crossing Device Type:	Not reported
Device Operational:	Y
DOT Crossing Number:	Not reported
Brake Failure:	U
Description of Tank:	Not reported
Tank Above Ground:	ABOVE
Transportable Container:	U
Tank Regulated:	U
Tank Regulated By:	Not reported
Tank ID:	Not reported
Capacity of Tank:	Not reported
Capacity of Tank Units:	Not reported
Actual Amount:	Not reported
Actual Amount Units:	Not reported
Platform Rig Name:	Not reported
Platform Letter:	Not reported
Location Area ID:	Not reported
Location Block ID:	Not reported
OCSG Number:	Not reported
OCSF Number:	Not reported
State Lease Number:	Not reported
Pier Dock Number:	Not reported
Berth Slip Number:	Not reported
Continuous Release Type:	Not reported
Initial Continuous Release No:	Not reported
Continuous Release Permit:	Not reported
Allision:	U
Type of Structure:	Not reported
Structure Name:	Not reported
Structure Operational:	U
Airbag Deployed:	U
Date Tiem Normal Service:	Not reported
Service Disruption Time:	Not reported
Service Disruption Units:	Not reported
Transit Bus Flag:	Not reported
CR Begin Date:	Not reported
CR End Date:	Not reported
CR Change Date:	Not reported
FBI Contact:	Not reported
FBI Contact Date Time:	Not reported
Sub Part C Testing Req:	XXX
Conductor Testing:	Not reported
Engineer Testing:	Not reported
Trainman Testing:	Not reported
Yard Foreman Testing:	Not reported
RCL Operator Testing:	Not reported
Brakeman Testing:	Not reported
Train Dispatcher Testing:	Not reported
Signalman Testing:	Not reported

Map ID  
Direction  
Distance  
Elevation

MAP FINDINGS

Site

Database(s)

EDR ID Number  
EPA ID Number

(Continued)

2007855620

Other Employee Testing: Not reported  
Unknown Testing: Not reported  
Passenger Handling: Not reported  
Passenger Route: XXX  
Passenger Delay: XXX

Incident Details:

NRC Report #: 855620  
Fire Involved: N  
Fire Extinguished: U  
Any Evacuations: N  
Number Evacuated: Not reported  
Who Evacuated: Not reported  
Radius of Evacuation: Not reported  
Any Injuries: N  
Number Injured: Not reported  
Number Hospitalized: Not reported  
Any Fatalities: N  
Number Fatalities: Not reported  
Any Damages: N  
Damage Amount: Not reported  
Air Corridor Closed: N  
Air Corridor Desc: Not reported  
Air Closure Time: Not reported  
Waterway Closed: N  
Waterway Desc: Not reported  
Waterway Closure Time: Not reported  
Road Closed: N  
Road Desc: Not reported  
Road Closure Time: Not reported  
Closure Direction: Not reported  
Major Artery: N  
Track Closed: N  
Track Desc: Not reported  
Track Closure Time: Not reported  
Media Interest: NONE  
Medium Desc: WATER  
Additional Medium Info: Not reported  
Body of Water: ALAFIA RIVER  
Tributary of: Not reported  
Release Secured: U  
Estimated Duration of Release: Not reported  
Release rate: Not reported  
Desc Remedial Action: NONE  
State Agency on Scene: Not reported  
State Agency Report Number: Not reported  
Other Agency Notified: Not reported  
Weather Conditions: Not reported  
Air Temperature: Not reported  
Wind Speed: Not reported  
Wind Direction: Not reported  
Water Supply Contaminated: U  
Sheen Size: Not reported  
Sheen Color: RAINBOW  
Direction of Sheen Travel: Not reported  
Sheen Odor Description: Not reported  
Wave Condition: Not reported

Map ID  
Direction  
Distance  
Elevation

MAP FINDINGS

Site

Database(s)

EDR ID Number  
EPA ID Number

(Continued)

2007855620

Current Speed: Not reported  
Current Direction: Not reported  
Water Temperature: Not reported  
Track Close Dir: Not reported  
Empl Fatality: Not reported  
Pass Fatality: Not reported  
Community Impact: Not reported  
Wind Speed Unit: Not reported  
Employee Injuries: Not reported  
Passenger Injuries: Not reported  
Occupant Fatality: Not reported  
Current Speed Unit: Not reported  
Road Closure Units: Not reported  
Track Closure Units: Not reported  
Sheen Size Units: Not reported  
Additional Info: CALLER HAD NO FURTHER INFORMATION.  
State Agency Notified: NONE  
Federal Agency Notified: NONE  
nearest River Mile Marker: Not reported  
Sheen Size Length: 200  
Sheen Size Length Units: FEET  
Sheen Size Width: 50  
Sheen Size Width Units: FEET  
Offshore: N  
Duration Unit: Not reported  
Release Rate Unit: Not reported  
Release Rate Rate: Not reported  
Passengers Transferred: NO

Calls:

NRC Report #: 855620  
Site ID: 2007855620  
Date Time Received: 2007-11-27 17:24:40  
Date Time Complete: 2007-11-27 17:27:25  
Call Type: INC  
Responsible Company: Not reported  
Responsible Org Type: UNKNOWN  
Responsible City: Not reported  
Responsible State: XX  
Responsible Zip: Not reported  
On Behalf: N  
Source: TELEPHONE

Material Involved:

NRC Report #: 855620  
Chris Code: OUN  
Case Number: 000000-00-0  
UN Number: Not reported  
Amount of Material: 0  
Unit of Measure: UNKNOWN AMOUNT  
Name of Material: UNKNOWN OIL  
If Reached Water: YES  
Amount in Water: 0  
Unit of Measure Reach Water: UNKNOWN AMOUNT

MAP FINDINGS

Map ID  
Direction  
Distance  
Elevation

Site

Database(s)

EDR ID Number  
EPA ID Number

138  
East  
1/2-1  
0.565 mi.  
2985 ft.

**TAMPA METROPOLITAN AREA YMCA INC**  
9840 BALM RIVERVIEW RD  
RIVERVIEW, FL 33569

**FINDS 1016709627**  
**ECHO N/A**

**Relative:**  
**Lower**

**FINDS:**  
Registry ID: 110056996256

**Actual:**  
**27 ft.**

Click Here for FRS Facility Detail Report:

Environmental Interest/Information System:

US National Pollutant Discharge Elimination System (NPDES) module of the Compliance Information System (ICIS) tracks surface water permits issued under the Clean Water Act. Under NPDES, all facilities that discharge pollutants from any point source into waters of the United States are required to obtain a permit. The permit will likely contain limits on what can be discharged, impose monitoring and reporting requirements, and include other provisions to ensure that the discharge does not adversely affect water quality.

Click this hyperlink while viewing on your computer to access additional FINDS: detail in the EDR Site Report.

**ECHO:**

Envid: 1016709627  
Registry ID: 110056996256  
DFR URL: <http://echo.epa.gov/detailed-facility-report?fid=110056996256>  
Name: TAMPA METROPOLITAN AREA YMCA INC  
Address: 9840 BALM RIVERVIEW RD  
City,State,Zip: RIVERVIEW, FL 33569

139  
ESE  
1/2-1  
0.580 mi.  
3065 ft.

**COLLINS ELEMENTARY SCHOOL**  
PANTHER TRACE BLVD  
GIBSONTON, FL 33534

**FINDS 1008229338**  
**ECHO N/A**

**Relative:**  
**Higher**

**FINDS:**  
Registry ID: 110021027235

**Actual:**  
**49 ft.**

Click Here for FRS Facility Detail Report:

Environmental Interest/Information System:

US National Pollutant Discharge Elimination System (NPDES) module of the Compliance Information System (ICIS) tracks surface water permits issued under the Clean Water Act. Under NPDES, all facilities that discharge pollutants from any point source into waters of the United States are required to obtain a permit. The permit will likely contain limits on what can be discharged, impose monitoring and reporting requirements, and include other provisions to ensure that the discharge does not adversely affect water quality.

Florida Environmental System Today Application (FIESTA) Data Maintenance (FDM) system maintains entity, environmental interest and affiliation data for the State of Florida.

Click this hyperlink while viewing on your computer to access additional FINDS: detail in the EDR Site Report.

**ECHO:**

Envid: 1008229338  
Registry ID: 110021027235

Map ID  
Direction  
Distance  
Elevation

MAP FINDINGS

Site

Database(s)

EDR ID Number  
EPA ID Number

**COLLINS ELEMENTARY SCHOOL (Continued)**

**1008229338**

DFR URL: <http://echo.epa.gov/detailed-facility-report?fid=110021027235>  
Name: COLLINS ELEMENTARY SCHOOL  
Address: PANTHER TRACE BLVD  
City,State,Zip: GIBSONTONTON, FL 33534

**140**  
**SE**  
**1/2-1**  
**0.590 mi.**  
**3116 ft.**

**WILSON PRESERVE**  
**UNKNOWN**  
**RIVERVIEW, FL 33578**

**FINDS 1015958071**  
**ECHO N/A**

**Relative:**  
**Higher**  
**Actual:**  
**57 ft.**

**FINDS:**  
Registry ID: 110054945422

Click Here for FRS Facility Detail Report:  
Environmental Interest/Information System:

US National Pollutant Discharge Elimination System (NPDES) module of the Compliance Information System (ICIS) tracks surface water permits issued under the Clean Water Act. Under NPDES, all facilities that discharge pollutants from any point source into waters of the United States are required to obtain a permit. The permit will likely contain limits on what can be discharged, impose monitoring and reporting requirements, and include other provisions to ensure that the discharge does not adversely affect water quality.

Click this hyperlink while viewing on your computer to access additional FINDS: detail in the EDR Site Report.

**ECHO:**  
Envid: 1015958071  
Registry ID: 110054945422  
DFR URL: <http://echo.epa.gov/detailed-facility-report?fid=110054945422>  
Name: WILSON PRESERVE  
Address: UNKNOWN  
City,State,Zip: RIVERVIEW, FL 33578

**Z141**  
**NE**  
**1/2-1**  
**0.594 mi.**  
**3136 ft.**

**NATHAN MARTIN**  
**8635 US 301 S**  
**RIVERVIEW, FL 33569**  
**Site 1 of 5 in cluster Z**

**SWF/LF S113899660**  
**N/A**

**Relative:**  
**Lower**  
**Actual:**  
**15 ft.**

**SWF/LF:**  
Name: NATHAN MARTIN  
Address: 8635 US 301 S  
City,State,Zip: RIVERVIEW, FL 33569  
Facility ID: 96958  
District: SWD  
Lat/Long: Not reported  
Class Type: 754  
Classification: WASTE TIRE COLLECTOR  
Class Status: INACTIVE (I)  
Section: Not reported  
Township: Not reported  
Range: Not reported  
Responsible Authority Name: Not reported

Map ID  
Direction  
Distance  
Elevation

MAP FINDINGS

Site

Database(s)

EDR ID Number  
EPA ID Number

**NATHAN MARTIN (Continued)**

**S113899660**

Responsible Authority Address: Not reported  
 Responsible Authority City,St,Zip: Not reported  
 Responsible Authority Phone: Not reported  
 EMail Address1: Not reported  
 EMail Address2: Not reported  
 Site Supervisor Name: Not reported  
 Site Supervisor Addr: Not reported  
 Site Supervisor City/State/Zip: Not reported  
 Site Supervisor Telephone: Not reported  
 Land Owner Name: Not reported  
 Land Owner Address: Not reported  
 Land Owner City/State/Zip: Not reported  
 Land Owner Telephone: Not reported

Click here for Florida Oculus:

**Y142**  
**SW**  
**1/2-1**  
**0.597 mi.**  
**3153 ft.**

**FERNHILL TRAILER PARK**  
**10704 FERN HILL DR**  
**RIVERVIEW, FL 33578**  
**Site 3 of 3 in cluster Y**

**ICIS 1005671650**  
**FINDS N/A**  
**ECHO**

**Relative:**  
**Lower**  
**Actual:**  
**27 ft.**

ICIS:  
 Enforcement Action ID: 04-2000-0636  
 FRS ID: 110010708537  
 Action Name: FERN HILL TRAILER PARK WATER SYSTEM  
 Facility Name: FERN HILL TRAILER PARK WATER SYS  
 Facility Address: 10704 FERN HILL DR  
 RIVERVIEW, FL 33569  
 Enforcement Action Type: SDWA 1414G2 AO For Compliance (PWS)  
 Facility County: HILLSBOROUGH  
 Program System Acronym: ICIS  
 Enforcement Action Forum Desc: Administrative - Formal  
 EA Type Code: 1414G2  
 Facility SIC Code: 4941  
 Federal Facility ID: Not reported  
 Latitude in Decimal Degrees: 27.846174  
 Longitude in Decimal Degrees: -82.343251  
 Permit Type Desc: Not reported  
 Program System Acronym: 2313  
 Facility NAICS Code: Not reported  
 Tribal Land Code: Not reported

Facility Name: FERN HILL TRAILER PARK WATER SYS  
 Address: 10704 FERN HILL DR  
 Tribal Indicator: N  
 Fed Facility: No  
 NAIC Code: Not reported  
 SIC Code: 4941

Facility Name: FERN HILL TRAILER PARK WATER SYS  
 Address: 10704 FERN HILL DR  
 Tribal Indicator: N  
 Fed Facility: No  
 NAIC Code: Not reported  
 SIC Code: 4941

Map ID  
Direction  
Distance  
Elevation

MAP FINDINGS

Site

Database(s)

EDR ID Number  
EPA ID Number

**FERNHILL TRAILER PARK (Continued)**

**1005671650**

**FINDS:**

Registry ID: 110010708537

[Click Here for FRS Facility Detail Report:](#)

**Environmental Interest/Information System:**

COMMUNITY WATER SYSTEM  
WATER TREATMENT PLANT

ICIS (Integrated Compliance Information System) is the Integrated Compliance Information System and provides a database that, when complete, will contain integrated Enforcement and Compliance information across most of EPA's programs. The vision for ICIS is to replace EPA's independent databases that contain Enforcement data with a single repository for that information. Currently, ICIS contains all Federal Administrative and Judicial enforcement actions. This information is maintained in ICIS by EPA in the Regional offices and it Headquarters. A future release of ICIS will replace the Permit Compliance System (PCS) which supports the NPDES and will integrate that information with Federal actions already in the system. ICIS also has the capability to track other activities occurring in the Region that support Compliance and Enforcement programs. These include; Incident Tracking, Compliance Assistance, and Compliance Monitoring.

[Click this hyperlink](#) while viewing on your computer to access additional FINDS: detail in the EDR Site Report.

**ECHO:**

Envid: 1005671650  
Registry ID: 110010708537  
DFR URL: <http://echo.epa.gov/detailed-facility-report?fid=110010708537>  
Name: FERNHILL TRAILER PARK  
Address: 10704 FERN HILL DR  
City,State,Zip: RIVERVIEW, FL 33578

**Z143**  
**NE**  
**1/2-1**  
**0.600 mi.**  
**3168 ft.**  
**ALDI #81 RIVERVIEW**  
**8613 US 301**  
**RIVERVIEW, FL 33578**  
**Site 2 of 5 in cluster Z**

**ECHO 1026663035**  
**N/A**

**Relative:**  
**Lower**  
**Actual:**  
**15 ft.**

**ECHO:**  
Envid: 1026663035  
Registry ID: 110070868804  
DFR URL: <http://echo.epa.gov/detailed-facility-report?fid=110070868804>  
Name: ALDI #81 RIVERVIEW  
Address: 8613 US 301  
City,State,Zip: RIVERVIEW, FL 33578



Map ID  
Direction  
Distance  
Elevation

MAP FINDINGS

Site

Database(s)

EDR ID Number  
EPA ID Number

Z144  
NE  
1/2-1  
0.600 mi.  
3168 ft.

**ALDI #81 RIVERVIEW**  
**8613 US 301**  
**RIVERVIEW, FL**  
**Site 3 of 5 in cluster Z**

**NPDES S127002294**  
**N/A**

**Relative:**  
**Lower**  
**Actual:**  
**15 ft.**

**WASTEWATER:**  
Name: ALDI #81 RIVERVIEW  
Address: 8613 US 301  
City,State,Zip: RIVERVIEW, FL  
Facility ID: FLR20DY84  
Facility Type: Construction Generic Dewatering  
Status: Active - Existing, permitted facility/site for which effluent, reclaimed water or wastewater residual discharge into the environment and/or monitoring is taking place.  
  
District Office: TLST  
NPDES Permitted Site: Not reported  
Environmental Interest: Not reported  
Owner Type: Private  
Permit Capacity: Not reported  
Party Name: Steven Blitzer, President  
Company Name: Deerfield Construction Company, Inc  
RP Address: 8960 Glendale Milford Rd  
RP Address 2: Not reported  
RP City,Stat,Zip: Loveland OH 45140-8908  
Telephone: 5139844096  
Email: steve.blitzer@deerfield1.com  
Issue Date: 10/26/2020  
Effective Date: 10/26/2020  
Expiration Date: 10/25/2025  
DOC Description: Generic Permit  
Latitude Degrees: 27  
Latitude Minutes: 52  
Latitude Seconds: 28.28  
Longitude Degrees: 82  
Longitude Minutes: 20  
Longitude Seconds: 14.60  
Treatment: Not reported  
Decode For Fstatus: Active

Z145  
NE  
1/2-1  
0.600 mi.  
3168 ft.

**ALDI #81 RIVERVIEW**  
**8613 US 301**  
**RIVERVIEW, FL 33578**  
**Site 4 of 5 in cluster Z**

**FINDS 1026696207**  
**N/A**

**Relative:**  
**Lower**  
**Actual:**  
**15 ft.**

**FINDS:**  
Registry ID: 110070868804

Click Here for FRS Facility Detail Report:  
Environmental Interest/Information System:

US National Pollutant Discharge Elimination System (NPDES) module of the Compliance Information System (ICIS) tracks surface water permits issued under the Clean Water Act. Under NPDES, all facilities that discharge pollutants from any point source into waters of the United States are required to obtain a permit. The permit will likely contain limits on what can be discharged, impose monitoring and reporting requirements, and include other provisions to ensure that the discharge does not adversely affect water quality.

Map ID  
Direction  
Distance  
Elevation

MAP FINDINGS

Site

Database(s)

EDR ID Number  
EPA ID Number

ALDI #81 RIVERVIEW (Continued)

1026696207

[Click this hyperlink](#) while viewing on your computer to access additional FINDS: detail in the EDR Site Report.

AA146  
South  
1/2-1  
0.605 mi.  
3193 ft.

**CONE GROVE**  
**10406 CONE GROVE RD**  
**RIVERVIEW, FL**  
**Site 1 of 2 in cluster AA**

NPDES S121826190  
N/A

Relative:  
Higher  
Actual:  
56 ft.

WASTEWATER:  
Name: CONE GROVE ROAD  
Address: 10406 CONE GROVE RD  
City,State,Zip: RIVERVIEW, FL  
Facility ID: FLR20BZ69  
Facility Type: Construction Generic Dewatering  
Status: Active - Existing, permitted facility/site for which effluent, reclaimed water or wastewater residual discharge into the environment and/or monitoring is taking place.  
District Office: TLST  
NPDES Permitted Site: Not reported  
Environmental Interest: Not reported  
Owner Type: Unknown  
Permit Capacity: Not reported  
Party Name: Joseph Rodi, Jr, PMTE  
Company Name: QGS DEVELOPMENT INC  
RP Address: 1450 S Park Road  
RP Address 2: Not reported  
RP City,Stat,Zip: Plant City FL 33566  
Telephone: 8136343326  
Email: jrodi@qgsdevelopment.com  
Issue Date: 04/02/2018  
Effective Date: 04/02/2018  
Expiration Date: 04/01/2023  
DOC Description: Generic Permit  
Latitude Degrees: 27  
Latitude Minutes: 50  
Latitude Seconds: 47.65  
Longitude Degrees: 82  
Longitude Minutes: 19  
Longitude Seconds: 57.22  
Treatment: Not reported  
Decode For Fstatus: Active

Name: CONE GROVE  
Address: 10406 CONE GROVE RD  
City,State,Zip: RIVERVIEW, FL  
Facility ID: FLR10SK45  
Facility Type: Construction Stormwater GP  
Status: Active - Existing, permitted facility/site for which effluent, reclaimed water or wastewater residual discharge into the environment and/or monitoring is taking place.  
District Office: TLST  
NPDES Permitted Site: Not reported  
Environmental Interest: Not reported  
Owner Type: Unknown  
Permit Capacity: Not reported  
Party Name: Mark Metheny, Division President  
Company Name: Lennar Homes LLC

Map ID  
Direction  
Distance  
Elevation

MAP FINDINGS

Site

Database(s)

EDR ID Number  
EPA ID Number

**CONE GROVE (Continued)**

**S121826190**

RP Address: 4600 W Cypress St, STe 200  
RP Address 2: Not reported  
RP City,Stat,Zip: Tampa FL 33607  
Telephone: 8138745711  
Email: mark.metheny@lennar.com  
Issue Date: 01/25/2019  
Effective Date: 01/25/2019  
Expiration Date: 01/24/2024  
DOC Description: Generic Permit  
Latitude Degrees: 27  
Latitude Minutes: 50  
Latitude Seconds: 47.64  
Longitude Degrees: 82  
Longitude Minutes: 19  
Longitude Seconds: 57.21  
Treatment: Not reported  
Decode For Fstatus: Active

**AA147**  
**South**  
**1/2-1**  
**0.605 mi.**  
**3193 ft.**

**CONE GROVE ROAD**  
**10406 CONE GROVE RD**  
**RIVERVIEW, FL 33578**

**FINDS 1024366285**  
**ECHO N/A**

**Site 2 of 2 in cluster AA**

**Relative:**  
**Higher**  
**Actual:**  
**56 ft.**

**FINDS:**  
Registry ID: 110070263786

[Click Here for FRS Facility Detail Report:](#)

**Environmental Interest/Information System:**

US National Pollutant Discharge Elimination System (NPDES) module of the Compliance Information System (ICIS) tracks surface water permits issued under the Clean Water Act. Under NPDES, all facilities that discharge pollutants from any point source into waters of the United States are required to obtain a permit. The permit will likely contain limits on what can be discharged, impose monitoring and reporting requirements, and include other provisions to ensure that the discharge does not adversely affect water quality.

[Click this hyperlink](#) while viewing on your computer to access additional FINDS: detail in the EDR Site Report.

**ECHO:**  
Envid: 1024366285  
Registry ID: 110070263786  
DFR URL: <http://echo.epa.gov/detailed-facility-report?fid=110070263786>  
Name: CONE GROVE ROAD  
Address: 10406 CONE GROVE RD  
City,State,Zip: RIVERVIEW, FL 33578

MAP FINDINGS

Map ID  
Direction  
Distance  
Elevation

Site

Database(s)

EDR ID Number  
EPA ID Number

148  
NE  
1/2-1  
0.615 mi.  
3247 ft.

10801 PALMETTO ST STREET  
10801 PALMETTO ST STREET  
RIVERVIEW, FL

US CDL 1016174229  
N/A

**Relative:** US CDL:  
**Lower** Address: 10801 PALMETTO ST STREET  
City: RIVERVIEW  
**Actual:** State: FL  
**16 ft.** Seizure Date: 08/20/2013

AB149  
ESE  
1/2-1  
0.624 mi.  
3294 ft.

MOBIL CORPORATION  
11240 BOYETTE RD  
RIVERVIEW, FL 33569  
Site 1 of 5 in cluster AB

EDR Hist Auto 1022132998  
N/A

**Relative:** EDR Hist Auto  
**Higher**

Year:	Name:	Type:
2001	MOBIL CORPORATION	Gasoline Service Stations
2002	MOBIL CORPORATION	Gasoline Service Stations
2003	MOBIL CORPORATION	Gasoline Service Stations
2004	MOBIL CORPORATION	Gasoline Service Stations
2005	MOBIL CORPORATION	Gasoline Service Stations, NEC
2006	MOBIL CORPORATION	Gasoline Service Stations, NEC

AC150  
WSW  
1/2-1  
0.627 mi.  
3311 ft.

SR 93A AT GIBSONTON INTERCHANGE  
RIVERVIEW, FL  
Site 1 of 2 in cluster AC

NPDES S111444410  
N/A

**Relative:** WASTEWATER:  
**Lower** Name: SR 93A AT GIBSONTON INTERCHANGE  
**Actual:** Address: Not reported  
**25 ft.** City,State,Zip: RIVERVIEW, FL  
Facility ID: FLR10LF41  
Facility Type: Construction Stormwater GP  
Status: Active - Existing, permitted facility/site for which effluent, reclaimed water or wastewater residual discharge into the environment and/or monitoring is taking place.

District Office: TLST  
NPDES Permitted Site: Not reported  
Environmental Interest: Not reported  
Owner Type: Private  
Permit Capacity: Not reported  
Party Name: Joseph Minich, Project Manager  
Company Name: Ajax Paving Industries of FL LLC  
RP Address: 510 Gene Green Road  
RP Address 2: Not reported  
RP City,Stat,Zip: Nokomis FL 34275  
Telephone: Not reported  
Email: jminich@ajaxpaving.com  
Issue Date: 01/05/2012  
Effective Date: 01/05/2012  
Expiration Date: 01/04/2017

Map ID  
Direction  
Distance  
Elevation

MAP FINDINGS

Site

Database(s)

EDR ID Number  
EPA ID Number

SR 93A AT GIBSONTON INTERCHANGE (Continued)

S111444410

DOC Description: Generic Permit  
Latitude Degrees: 27  
Latitude Minutes: 51  
Latitude Seconds: 2  
Longitude Degrees: 82  
Longitude Minutes: 20  
Longitude Seconds: 58  
Treatment: Not reported  
Decode For Fstatus: Active

Z151  
NNE  
1/2-1  
0.628 mi.  
3317 ft.

RIVERVIEW ALF  
UNKNOWN  
RIVERVIEW, FL 33569  
Site 5 of 5 in cluster Z

FINDS 1016445327  
ECHO N/A

Relative:  
Lower  
Actual:  
14 ft.

FINDS:  
Registry ID: 110056135427

[Click Here for FRS Facility Detail Report:](#)

Environmental Interest/Information System:

US National Pollutant Discharge Elimination System (NPDES) module of the Compliance Information System (ICIS) tracks surface water permits issued under the Clean Water Act. Under NPDES, all facilities that discharge pollutants from any point source into waters of the United States are required to obtain a permit. The permit will likely contain limits on what can be discharged, impose monitoring and reporting requirements, and include other provisions to ensure that the discharge does not adversely affect water quality.

[Click this hyperlink](#) while viewing on your computer to access additional FINDS: detail in the EDR Site Report.

ECHO:  
Envid: 1016445327  
Registry ID: 110056135427  
DFR URL: <http://echo.epa.gov/detailed-facility-report?fid=110056135427>  
Name: RIVERVIEW ALF  
Address: UNKNOWN  
City,State,Zip: RIVERVIEW, FL 33569

AC152  
WSW  
1/2-1  
0.629 mi.  
3320 ft.

SR 93A AT GIBSONTON INTERCHANGE  
UNKNOWN  
RIVERVIEW, FL 33578  
Site 2 of 2 in cluster AC

FINDS 1015814977  
ECHO N/A

Relative:  
Lower  
Actual:  
25 ft.

FINDS:  
Registry ID: 110044892676

[Click Here for FRS Facility Detail Report:](#)

Environmental Interest/Information System:

US National Pollutant Discharge Elimination System (NPDES) module of the Compliance Information System (ICIS) tracks surface water permits issued under the Clean Water Act. Under NPDES, all facilities that discharge pollutants from any point source into waters of the United

Map ID  
Direction  
Distance  
Elevation

MAP FINDINGS

Site

Database(s)

EDR ID Number  
EPA ID Number

**SR 93A AT GIBSONTON INTERCHANGE (Continued)**

**1015814977**

States are required to obtain a permit. The permit will likely contain limits on what can be discharged, impose monitoring and reporting requirements, and include other provisions to ensure that the discharge does not adversely affect water quality.

Click this hyperlink while viewing on your computer to access additional FINDS: detail in the EDR Site Report.

ECHO:

Envid: 1015814977  
Registry ID: 110044892676  
DFR URL: <http://echo.epa.gov/detailed-facility-report?fid=110044892676>  
Name: SR 93A AT GIBSONTON INTERCHANGE  
Address: UNKNOWN  
City,State,Zip: RIVERVIEW, FL 33578

153  
SSW  
1/2-1  
0.633 mi.  
3344 ft.

**FERN HILL PHASE 1A & 1B & OFFSITE IMPROVEMENTS  
UNKNOWN  
RIVERVIEW, FL 33569**

**ECHO 1018111182  
N/A**

Relative:  
Higher  
Actual:  
54 ft.

ECHO:

Envid: 1018111182  
Registry ID: 110064422218  
DFR URL: <http://echo.epa.gov/detailed-facility-report?fid=110064422218>  
Name: FERN HILL PHASE 1A & 1B & OFFSITE IMPROVEMENTS  
Address: UNKNOWN  
City,State,Zip: RIVERVIEW, FL 33569

AB154  
ESE  
1/2-1  
0.637 mi.  
3362 ft.

**SNOW WHITE CLEANERS  
11260 BOYETTE ROAD  
RIVERVIEW, FL 33569**

**US AIRS 1012262144  
FINDS N/A  
ECHO**

Site 2 of 5 in cluster AB

Relative:  
Higher  
Actual:  
56 ft.

US AIRS MINOR:

Envid: 1012262144  
Region Code: 04  
Programmatic ID: AIR FL0000001205701332  
Facility Registry ID: 110039627259  
D and B Number: Not reported  
Primary SIC Code: 7219  
NAICS Code: 812320  
Default Air Classification Code: MIN  
Facility Type of Ownership Code: POF  
Air CMS Category Code: Not reported  
HPV Status: Not reported

US AIRS MINOR:

Region Code: 04  
Programmatic ID: AIR FL0000001205701332  
Facility Registry ID: 110039627259  
Air Operating Status Code: OPR  
Default Air Classification Code: MIN  
Air Program: State Implementation Plan for National Primary and Secondary Ambient Air Quality Standards  
Activity Date: 2013-05-15 00:00:00

Map ID  
Direction  
Distance  
Elevation

MAP FINDINGS

Site

Database(s)

EDR ID Number  
EPA ID Number

**SNOW WHITE CLEANERS (Continued)**

**1012262144**

Activity Status Date: Not reported  
Activity Group: Compliance Monitoring  
Activity Type: Inspection/Evaluation  
Activity Status: Not reported

Region Code: 04  
Programmatic ID: AIR FL0000001205701332  
Facility Registry ID: 110039627259  
Air Operating Status Code: OPR  
Default Air Classification Code: MIN  
Air Program: State Implementation Plan for National Primary and Secondary Ambient Air Quality Standards  
Activity Date: 2013-08-29 00:00:00  
Activity Status Date: Not reported  
Activity Group: Compliance Monitoring  
Activity Type: Inspection/Evaluation  
Activity Status: Not reported

**FINDS:**

Registry ID: 110039627259

[Click Here for FRS Facility Detail Report:](#)

**Environmental Interest/Information System:**

AFS (Aerometric Information Retrieval System (AIRS) Facility Subsystem) replaces the former Compliance Data System (CDS), the National Emission Data System (NEDS), and the Storage and Retrieval of Aerometric Data (SAROAD). AIRS is the national repository for information concerning airborne pollution in the United States. AFS is used to track emissions and compliance data from industrial plants. AFS data are utilized by states to prepare State Implementation Plans to comply with regulatory programs and by EPA as an input for the estimation of total national emissions. AFS is undergoing a major redesign to support facility operating permits required under Title V of the Clean Air Act.

RCRAInfo is a national information system that supports the Resource Conservation and Recovery Act (RCRA) program through the tracking of events and activities related to facilities that generate, transport, and treat, store, or dispose of hazardous waste. RCRAInfo allows RCRA program staff to track the notification, permit, compliance, and corrective action activities required under RCRA.

AIR MINOR

[Click this hyperlink](#) while viewing on your computer to access additional FINDS: detail in the EDR Site Report.

**ECHO:**

Envid: 1012262144  
Registry ID: 110039627259  
DFR URL: <http://echo.epa.gov/detailed-facility-report?fid=110039627259>  
Name: SNOW WHITE CLEANERS  
Address: 11260 BOYETTE ROAD  
City,State,Zip: RIVERVIEW, FL 33569

Map ID  
Direction  
Distance  
Elevation

MAP FINDINGS

Site

Database(s)

EDR ID Number  
EPA ID Number

**AB155**      **SNOW WHITE CLEANER**  
**ESE**        **11260 BOYETTE RD**  
**1/2-1**      **RIVERVIEW, FL 33569**  
**0.637 mi.**  
**3362 ft.**    **Site 3 of 5 in cluster AB**

**AIRES**      **S109697792**  
**DRYCLEANERS**      **N/A**

**Relative:**  
**Higher**  
**Actual:**  
**56 ft.**

**AIRS:**

Name: BEST CHOICE CLEANERS INC.  
Address: 11260 BOYETTE RD  
City,State,Zip: RIVERVIEW, FL 33569  
Facility ID: 571332  
Facility Status: A  
Office: SWHI  
Category: POINT  
Owner Name: Best Choice Cleaners, Inc.  
SIC Code: Personal Services  
Title V: N  
Contact Name: Dimitri Papadakis  
Contact Address: 11260 Boyette Rd  
Contact Address 2: Not reported  
Contact City: Riverview  
Issue Date: 09/14/2019  
Contact Zip Code: 33569  
Contact Zip4: 8009  
Contact Phone: Not reported  
Contact EMail: Not reported  
Permit Number: 0571332004AG  
Expiration Date: 09/14/2024  
UTM Zone: 17  
UTM North: 3081.78  
UTM East: 370.41  
Latitude Direction: 27  
Latitude Minute: 51  
Latitude Second: 16.3044  
Longitude Direction: 82  
Longitude Minute: 18  
Longitude Second: 58.2768  
NAICS: Drycleaning And Laundry Services (Except Coin-Operated)  
Type: Dry Cleaner  
Primary Resp. Official: Not reported  
Primary Resp. Official Address 1: Not reported  
Primary Resp. Official Address2: Not reported  
Primary Resp. Official City: Not reported  
Primary Resp. Official State: Not reported  
Primary Resp. Official Zip5: Not reported  
Primary Resp. Official Phone: Not reported  
Primary Resp. Official Email: Not reported  
Owner/Auth. Representative Address1: 11260 Boyette Rd  
Owner/Auth. Representative Address2: Not reported  
Owner/Auth. Representative City: Riverview  
Owner/Auth. Representative State: FL  
Owner/Auth. Representative Zip5: 33569  
Owner/Auth. Representative Phone: Not reported  
Owner/Auth. Representative Email: Not reported

Name: BEST CHOICE CLEANERS INC.  
Address: 11260 BOYETTE RD  
City,State,Zip: RIVERVIEW, FL 33569  
Facility ID: 571332



Map ID  
Direction  
Distance  
Elevation

MAP FINDINGS

Site

Database(s)

EDR ID Number  
EPA ID Number

**SNOW WHITE CLEANER (Continued)**

**S109697792**

Facility Status: A  
Office: SWHI  
Category: POINT  
Owner Name: Best Choice Cleaners, Inc.  
SIC Code: Personal Services  
Title V: N  
Contact Name: Dimitri Papadakis  
Contact Address: 11260 Boyette Rd  
Contact Address 2: Not reported  
Contact City: Riverview  
Issue Date: 10/15/2018  
Contact Zip Code: 33569  
Contact Zip4: 8009  
Contact Phone: Not reported  
Contact EMail: Not reported  
Permit Number: 0571332003AG  
Expiration Date: 09/14/2019  
UTM Zone: 17  
UTM North: 3081.78  
UTM East: 370.41  
Latitude Direction: 27  
Latitude Minute: 51  
Latitude Second: 16.3044  
Longitude Direction: 82  
Longitude Minute: 18  
Longitude Second: 58.2768  
NAICS: Drycleaning And Laundry Services (Except Coin-Operated)  
Type: Dry Cleaner  
Primary Resp. Official: Not reported  
Primary Resp. Official Address 1: Not reported  
Primary Resp. Official Address2: Not reported  
Primary Resp. Official City: Not reported  
Primary Resp. Official State: Not reported  
Primary Resp. Official Zip5: Not reported  
Primary Resp. Official Phone: Not reported  
Primary Resp. Official Email: Not reported  
Owner/Auth. Representative Address1: 11260 Boyette Rd  
Owner/Auth. Representative Address2: Not reported  
Owner/Auth. Representative City: Riverview  
Owner/Auth. Representative State: FL  
Owner/Auth. Representative Zip5: 33569  
Owner/Auth. Representative Phone: Not reported  
Owner/Auth. Representative Email: Not reported

Name: CHUL LEE  
Address: 11260 BOYETTE RD  
City,State,Zip: RIVERVIEW, FL 33569  
Facility ID: 571332  
Facility Status: A  
Office: SWHI  
Category: POINT  
Owner Name: Snow White Cleaners  
SIC Code: Personal Services  
Title V: N  
Contact Name: Gilbeto Ortiz  
Contact Address: 11260 Boyette Rd  
Contact Address 2: Not reported

Map ID  
Direction  
Distance  
Elevation

MAP FINDINGS

Site

Database(s)

EDR ID Number  
EPA ID Number

**SNOW WHITE CLEANER (Continued)**

**S109697792**

Contact City: Riverview  
Issue Date: 10/13/2013  
Contact Zip Code: 33569  
Contact Zip4: 8009  
Contact Phone: 813-677-0075  
Contact EMail: ortiz42@aol.com  
Permit Number: 0571332002AG  
Expiration Date: 10/13/2018  
UTM Zone: 17  
UTM North: 3081.78  
UTM East: 370.41  
Latitude Direction: 27  
Latitude Minute: 51  
Latitude Second: 16.3044  
Longitude Direction: 82  
Longitude Minute: 18  
Longitude Second: 58.2768  
NAICS: Not reported  
Type: Not reported  
Primary Resp. Official: Not reported  
Primary Resp. Official Address 1: Not reported  
Primary Resp. Official Address2: Not reported  
Primary Resp. Official City: Not reported  
Primary Resp. Official State: Not reported  
Primary Resp. Official Zip5: Not reported  
Primary Resp. Official Phone: Not reported  
Primary Resp. Official Email: Not reported  
Owner/Auth. Representative Address1: Not reported  
Owner/Auth. Representative Address2: Not reported  
Owner/Auth. Representative City: Not reported  
Owner/Auth. Representative State: Not reported  
Owner/Auth. Representative Zip5: Not reported  
Owner/Auth. Representative Phone: Not reported  
Owner/Auth. Representative Email: Not reported

**DRYCLEANERS:**

Name: SNOW WHITE CLEANER  
Address: 11260 BOYETTE RD  
City,State,Zip: RIVERVIEW, FL 33569  
Facility ID: 9811229  
Facility Type: Drycleaner  
Facility Status: OPEN  
Facility Phone: (813)369-3322  
Owner ID: 67781  
Owner Role: ACCOUNT OWNER  
Owner Name: HANBANDO GROUP LLC  
Owner Contact: CHUE S LEE  
Owner Address: 11260 BOYETTE RD  
Owner Addr2: Not reported  
Owner City,St,Zip: RIVERVIEW, FL 33569  
RP Phone: Not reported  
Start Date: 01/30/2012

Name: SNOW WHITE CLEANER  
Address: 11260 BOYETTE RD  
City,State,Zip: RIVERVIEW, FL 33569

Map ID  
Direction  
Distance  
Elevation

MAP FINDINGS

Site

Database(s)

EDR ID Number  
EPA ID Number

**SNOW WHITE CLEANER (Continued)**

**S109697792**

Facility ID: 9811229  
Facility Type: Drycleaner  
Facility Status: OPEN  
Facility Phone: (813)369-3322  
Owner ID: 67781  
Owner Role: FACILITY OWNER  
Owner Name: HANBANDO GROUP LLC  
Owner Contact: CHUE S LEE  
Owner Address: 11260 BOYETTE RD  
Owner Addr2: Not reported  
Owner City,St,Zip: RIVERVIEW, FL 33569  
RP Phone: Not reported  
Start Date: 01/30/2012

Name: SNOW WHITE CLEANER  
Address: 11260 BOYETTE RD  
City,State,Zip: RIVERVIEW, FL 33569  
Facility ID: 9811229  
Facility Type: Drycleaner  
Facility Status: OPEN  
Facility Phone: (813)369-3322  
Owner ID: 67780  
Owner Role: TANK OPERATOR  
Owner Name: SOON LEE  
Owner Contact: SOON LEE  
Owner Address: 11260 BOYETTE RD  
Owner Addr2: Not reported  
Owner City,St,Zip: RIVERVIEW, FL 33559  
RP Phone: (813)369-3322  
Start Date: 01/30/2012

Name: SNOW WHITE CLEANER  
Address: 11260 BOYETTE RD  
City,State,Zip: RIVERVIEW, FL 33569  
Facility ID: 9811229  
Facility Type: Drycleaner  
Facility Status: OPEN  
Facility Phone: (813)369-3322  
Owner ID: 60074  
Owner Role: PROPERTY OWNER  
Owner Name: MLG MANAGEMENT LLC  
Owner Contact: BRETT HANEY  
Owner Address: 13400 BISHOPS LN STE 100  
Owner Addr2: Not reported  
Owner City,St,Zip: BROOKFIELD, WI 53005  
RP Phone: (262)797-9400  
Start Date: 01/30/2012

Map ID  
 Direction  
 Distance  
 Elevation

MAP FINDINGS

Site

Database(s)

EDR ID Number  
 EPA ID Number

**AB156**  
**ESE**  
**1/2-1**  
**0.637 mi.**  
**3362 ft.**

**TAMPA SUN DRY CLEANING LL**  
**11260 BOYETTE RD**  
**RIVERVIEW, FL 33569**

**EDR Hist Cleaner**    **1020102427**  
**N/A**

**Relative:**  
**Higher**

EDR Hist Cleaner

**Actual:**  
**56 ft.**

Year:	Name:	Type:
2006	TAMPA SUN DRY CLEANING LL	Drycleaning Plants, Except Rugs
2007	TAMPA SUN DRY CLEANING LL	Drycleaning Plants, Except Rugs
2008	TAMPA SUN DRY CLEANING LL	Drycleaning Plants, Except Rugs
2009	TAMPA SUN DRY CLEANING LL	Drycleaning Plants, Except Rugs
2010	TAMPA SUN DRY CLEANING LL	Drycleaning Plants, Except Rugs
2011	TAMPA SUN DRY CLEANING LL	Drycleaning Plants, Except Rugs
2012	TAMPA SUN DRY CLEANING LL	Drycleaning Plants, Except Rugs
2013	TAMPA SUN DRY CLEANING LL	Drycleaning Plants, Except Rugs
2014	TAMPA SUN DRY CLEANING LL	Drycleaning Plants, Except Rugs

**AB157**  
**ESE**  
**1/2-1**  
**0.637 mi.**  
**3362 ft.**

**HANBANDO GROUP LLC**  
**11260 BOYETTE RD**  
**RIVERVIEW, FL 33569**

**RCRA-VSQQ**    **1016141224**  
**FLR000199851**

**Site 5 of 5 in cluster AB**

**Relative:**  
**Higher**

RCRA-VSQQ:

**Actual:**  
**56 ft.**

Date Form Received by Agency:	HANBANDO GROUP LLC	20130521
Handler Name:	HANBANDO GROUP LLC	
Handler Address:		11260 BOYETTE RD
Handler City,State,Zip:		RIVERVIEW, FL 33569-8009
EPA ID:		FLR000199851
Contact Name:		CHUL S LEE
Contact Address:		BOYETTE RD
Contact City,State,Zip:		RIVERVIEW, FL 33569
Contact Telephone:		813-677-0075
Contact Fax:		Not reported
Contact Email:		Not reported
Contact Title:		MANAGER
EPA Region:		04
Land Type:		Private
Federal Waste Generator Description:		Conditionally Exempt Small Quantity Generator
Non-Notifier:		X
Biennial Report Cycle:		Not reported
Accessibility:		Not reported
Active Site Indicator:		Handler Activities
State District Owner:		FL
State District:		SW
Mailing Address:		BOYETTE RD
Mailing City,State,Zip:		RIVERVIEW, FL 33569-8009
Owner Name:	AVIVA REAL ESTATE INVESTORS BOYETTE LLC	
Owner Type:		Private
Operator Name:	CHUL LEE	
Operator Type:		Private
Short-Term Generator Activity:		No
Importer Activity:		No
Mixed Waste Generator:		No
Transporter Activity:		No
Transfer Facility Activity:		No
Recycler Activity with Storage:		No
Small Quantity On-Site Burner Exemption:		No

Map ID  
 Direction  
 Distance  
 Elevation

MAP FINDINGS

Site

Database(s)

EDR ID Number  
 EPA ID Number

**HANBANDO GROUP LLC (Continued)**

**1016141224**

Smelting Melting and Refining Furnace Exemption:	No
Underground Injection Control:	No
Off-Site Waste Receipt:	No
Universal Waste Indicator:	No
Universal Waste Destination Facility:	No
Federal Universal Waste:	No
Active Site Fed-Reg Treatment Storage and Disposal Facility:	Not reported
Active Site Converter Treatment storage and Disposal Facility:	Not reported
Active Site State-Reg Treatment Storage and Disposal Facility:	Not reported
Active Site State-Reg Handler:	---
Federal Facility Indicator:	Not reported
Hazardous Secondary Material Indicator:	NN
Sub-Part K Indicator:	Not reported
Commercial TSD Indicator:	No
Treatment Storage and Disposal Type:	Not reported
2018 GPRC Permit Baseline:	Not on the Baseline
2018 GPRC Renewals Baseline:	Not on the Baseline
Permit Renewals Workload Universe:	Not reported
Permit Workload Universe:	Not reported
Permit Progress Universe:	Not reported
Post-Closure Workload Universe:	Not reported
Closure Workload Universe:	Not reported
202 GPRC Corrective Action Baseline:	No
Corrective Action Workload Universe:	No
Subject to Corrective Action Universe:	No
Non-TSDFs Where RCRA CA has Been Imposed Universe:	No
TSDFs Potentially Subject to CA Under 3004 (u)/(v) Universe:	No
TSDFs Only Subject to CA under Discretionary Auth Universe:	No
Corrective Action Priority Ranking:	No NCAPS ranking
Environmental Control Indicator:	No
Institutional Control Indicator:	No
Human Exposure Controls Indicator:	N/A
Groundwater Controls Indicator:	N/A
Operating TSDF Universe:	Not reported
Full Enforcement Universe:	Not reported
Significant Non-Complier Universe:	No
Unaddressed Significant Non-Complier Universe:	No
Addressed Significant Non-Complier Universe:	No
Significant Non-Complier With a Compliance Schedule Universe:	No
Financial Assurance Required:	Not reported
Handler Date of Last Change:	20141212
Recognized Trader-Importer:	No
Recognized Trader-Exporter:	No
Importer of Spent Lead Acid Batteries:	No
Exporter of Spent Lead Acid Batteries:	No
Recycler Activity Without Storage:	Not reported
Manifest Broker:	Not reported
Sub-Part P Indicator:	No

Hazardous Waste Summary:

Waste Code:	D001
Waste Description:	IGNITABLE WASTE

Handler - Owner Operator:

Owner/Operator Indicator:	Owner
---------------------------	-------

Map ID  
Direction  
Distance  
Elevation

MAP FINDINGS

Site

Database(s)

EDR ID Number  
EPA ID Number

**HANBANDO GROUP LLC (Continued)**

**1016141224**

Owner/Operator Name: AVIVA REAL ESTATE INVESTORS BOYETTE LLC  
Legal Status: Private  
Date Became Current: 20130723  
Date Ended Current: Not reported  
Owner/Operator Address: 7700 MILLS CIVIC PKWY  
Owner/Operator City,State,Zip: WEST DES MOINES, IA 50266-3862  
Owner/Operator Telephone: Not reported  
Owner/Operator Telephone Ext: Not reported  
Owner/Operator Fax: Not reported  
Owner/Operator Email: Not reported

Owner/Operator Indicator: Operator  
Owner/Operator Name: HANBANDO GROUP LLC  
Legal Status: Private  
Date Became Current: 20130723  
Date Ended Current: Not reported  
Owner/Operator Address: 11260 BOYETTE RD  
Owner/Operator City,State,Zip: RIVERVIEW, FL 33569  
Owner/Operator Telephone: 813-677-0075  
Owner/Operator Telephone Ext: Not reported  
Owner/Operator Fax: Not reported  
Owner/Operator Email: Not reported

Owner/Operator Indicator: Operator  
Owner/Operator Name: CHUL LEE  
Legal Status: Private  
Date Became Current: 20130723  
Date Ended Current: Not reported  
Owner/Operator Address: 11260 BOYETTE RD  
Owner/Operator City,State,Zip: RIVERVIEW, FL 33569  
Owner/Operator Telephone: 813-677-0075  
Owner/Operator Telephone Ext: Not reported  
Owner/Operator Fax: Not reported  
Owner/Operator Email: Not reported

Historic Generators:  
Receive Date: 20130521  
Handler Name: HANBANDO GROUP LLC  
Federal Waste Generator Description: Conditionally Exempt Small Quantity Generator  
State District Owner: FL  
Large Quantity Handler of Universal Waste: No  
Recognized Trader Importer: No  
Recognized Trader Exporter: No  
Spent Lead Acid Battery Importer: No  
Spent Lead Acid Battery Exporter: No  
Current Record: Yes  
Non Storage Recycler Activity: Not reported  
Electronic Manifest Broker: Not reported

List of NAICS Codes and Descriptions:  
NAICS Code: 812320  
NAICS Description: DRYCLEANING AND LAUNDRY SERVICES (EXCEPT COIN-OPERATED)

Facility Has Received Notices of Violation:  
Found Violation: Yes  
Agency Which Determined Violation: State

Map ID  
Direction  
Distance  
Elevation

MAP FINDINGS

Site

Database(s)

EDR ID Number  
EPA ID Number

**HANBANDO GROUP LLC (Continued)**

**1016141224**

Violation Short Description:	State Statute or Regulation
Date Violation was Determined:	20130521
Actual Return to Compliance Date:	20130822
Return to Compliance Qualifier:	Unverifiable
Violation Responsible Agency:	State
Scheduled Compliance Date:	Not reported
Enforcement Identifier:	123
Date of Enforcement Action:	20130727
Enforcement Responsible Agency:	State
Enforcement Docket Number:	Not reported
Enforcement Attorney:	Not reported
Corrective Action Component:	No
Appeal Initiated Date:	Not reported
Appeal Resolution Date:	Not reported
Disposition Status Date:	Not reported
Disposition Status:	Not reported
Disposition Status Description:	Not reported
Consent/Final Order Sequence Number:	Not reported
Consent/Final Order Respondent Name:	Not reported
Consent/Final Order Lead Agency:	Not reported
Enforcement Type:	DEP NON-COMPLIANCE LETTER
Enforcement Responsible Person:	E2K
Enforcement Responsible Sub-Organization:	SW
SEP Sequence Number:	Not reported
SEP Expenditure Amount:	Not reported
SEP Scheduled Completion Date:	Not reported
SEP Actual Date:	Not reported
SEP Defaulted Date:	Not reported
SEP Type:	Not reported
SEP Type Description:	Not reported
Proposed Amount:	Not reported
Final Monetary Amount:	Not reported
Paid Amount:	Not reported
Final Count:	Not reported
Final Amount:	Not reported
Found Violation:	Yes
Agency Which Determined Violation:	State
Violation Short Description:	Listing - General
Date Violation was Determined:	20130521
Actual Return to Compliance Date:	20130809
Return to Compliance Qualifier:	Unverifiable
Violation Responsible Agency:	State
Scheduled Compliance Date:	Not reported
Enforcement Identifier:	123
Date of Enforcement Action:	20130727
Enforcement Responsible Agency:	State
Enforcement Docket Number:	Not reported
Enforcement Attorney:	Not reported
Corrective Action Component:	No
Appeal Initiated Date:	Not reported
Appeal Resolution Date:	Not reported
Disposition Status Date:	Not reported
Disposition Status:	Not reported
Disposition Status Description:	Not reported
Consent/Final Order Sequence Number:	Not reported
Consent/Final Order Respondent Name:	Not reported

Map ID  
Direction  
Distance  
Elevation

MAP FINDINGS

Site

Database(s)

EDR ID Number  
EPA ID Number

**HANBANDO GROUP LLC (Continued)**

**1016141224**

Consent/Final Order Lead Agency: Not reported  
Enforcement Type: DEP NON-COMPLIANCE LETTER  
Enforcement Responsible Person: E2K  
Enforcement Responsible Sub-Organization: SW  
SEP Sequence Number: Not reported  
SEP Expenditure Amount: Not reported  
SEP Scheduled Completion Date: Not reported  
SEP Actual Date: Not reported  
SEP Defaulted Date: Not reported  
SEP Type: Not reported  
SEP Type Description: Not reported  
Proposed Amount: Not reported  
Final Monetary Amount: Not reported  
Paid Amount: Not reported  
Final Count: Not reported  
Final Amount: Not reported

**Evaluation Action Summary:**

Evaluation Date: 20130521  
Evaluation Responsible Agency: State  
Found Violation: Yes  
Evaluation Type Description: COMPLIANCE EVALUATION INSPECTION ON-SITE  
Evaluation Responsible Person Identifier: E2K  
Evaluation Responsible Sub-Organization: SW  
Actual Return to Compliance Date: 20130822  
Scheduled Compliance Date: Not reported  
Date of Request: Not reported  
Date Response Received: Not reported  
Request Agency: Not reported  
Former Citation: Not reported

Evaluation Date: 20130521  
Evaluation Responsible Agency: State  
Found Violation: Yes  
Evaluation Type Description: COMPLIANCE EVALUATION INSPECTION ON-SITE  
Evaluation Responsible Person Identifier: E2K  
Evaluation Responsible Sub-Organization: SW  
Actual Return to Compliance Date: 20130809  
Scheduled Compliance Date: Not reported  
Date of Request: Not reported  
Date Response Received: Not reported  
Request Agency: Not reported  
Former Citation: Not reported

**AD158  
WNW  
1/2-1  
0.655 mi.  
3456 ft.**

**RIVER POINTE SUBDIVISION  
9511 RIVER COVE DR  
RIVERVIEW, FL  
Site 1 of 3 in cluster AD**

**NPDES S128644279  
N/A**

**Relative:  
Lower  
Actual:  
12 ft.**

**WASTEWATER:**  
Name: RIVER POINTE SUBDIVISION  
Address: 9511 RIVER COVE DR  
City, State, Zip: RIVERVIEW, FL  
Facility ID: FLR20FF50  
Facility Type: Construction Generic Dewatering



Map ID  
Direction  
Distance  
Elevation

MAP FINDINGS

Site

Database(s)

EDR ID Number  
EPA ID Number

RIVER POINTE SUBDIVISION (Continued)

S128644279

Status: Active - Existing, permitted facility/site for which effluent, reclaimed water or wastewater residual discharge into the environment and/or monitoring is taking place.

District Office: TLST

NPDES Permitted Site: Not reported

Environmental Interest: Not reported

Owner Type: Unknown

Permit Capacity: Not reported

Party Name: Leonor Suarez, PMTE

Company Name: Suarez Grading Enterprises Inc

RP Address: PO Box 89579

RP Address 2: Not reported

RP City,Stat,Zip: Tampa FL 33689-0409

Telephone: 8136639037

Email: l.suarez@suarezgrading.com

Issue Date: 03/04/2022

Effective Date: 03/04/2022

Expiration Date: 03/03/2027

DOC Description: Generic Permit

Latitude Degrees: 27

Latitude Minutes: 51

Latitude Seconds: 44.10

Longitude Degrees: 82

Longitude Minutes: 20

Longitude Seconds: 56.02

Treatment: Not reported

Decode For Fstatus: Active

AD159  
WNW  
1/2-1  
0.655 mi.  
3456 ft.

RIVER POINTE SUBDIVISION  
9511 RIVER COVE DR  
RIVERVIEW, FL 33578  
Site 2 of 3 in cluster AD

ECHO 1027195718  
N/A

Relative:  
Lower  
Actual:  
12 ft.

ECHO:  
Envid: 1027195718  
Registry ID: Not reported  
DFR URL: <http://echo.epa.gov/detailed-facility-report?fid=FLR20FF50>  
Name: RIVER POINTE SUBDIVISION  
Address: 9511 RIVER COVE DR  
City,State,Zip: RIVERVIEW, FL 33578-4931

AD160  
WNW  
1/2-1  
0.655 mi.  
3456 ft.

RIVER POINTE SUBDIVISION  
9511 RIVER COVE DR  
RIVERVIEW, FL 33578  
Site 3 of 3 in cluster AD

FINDS 1027166718  
N/A

Relative:  
Lower  
Actual:  
12 ft.

FINDS:  
Registry ID: 110071236212

Click Here for FRS Facility Detail Report:

Environmental Interest/Information System:

US National Pollutant Discharge Elimination System (NPDES) module of the Compliance Information System (ICIS) tracks surface water permits issued under the Clean Water Act. Under NPDES, all facilities that

Map ID  
Direction  
Distance  
Elevation

MAP FINDINGS

Site

Database(s)

EDR ID Number  
EPA ID Number

**RIVER POINTE SUBDIVISION (Continued)**

**1027166718**

discharge pollutants from any point source into waters of the United States are required to obtain a permit. The permit will likely contain limits on what can be discharged, impose monitoring and reporting requirements, and include other provisions to ensure that the discharge does not adversely affect water quality.

[Click this hyperlink](#) while viewing on your computer to access additional FINDS: detail in the EDR Site Report.

**161**  
**WSW**  
**1/2-1**  
**0.673 mi.**  
**3551 ft.**

**CRACKER BARREL RESTAURANT**  
**9370 THEATER DR**  
**GIBSONTON, FL**

**NPDES S125443580**  
**N/A**

**Relative:**  
**Lower**  
**Actual:**  
**25 ft.**

**WASTEWATER:**  
Name: CRACKER BARREL RESTAURANT  
Address: 9370 THEATER DR  
City,State,Zip: GIBSONTON, FL  
Facility ID: FLR10SY52  
Facility Type: Construction Stormwater GP  
Status: Active - Existing, permitted facility/site for which effluent, reclaimed water or wastewater residual discharge into the environment and/or monitoring is taking place.  
  
District Office: TLST  
NPDES Permitted Site: Not reported  
Environmental Interest: Not reported  
Owner Type: Private  
Permit Capacity: Not reported  
Party Name: Danny Sanders, PMTE  
Company Name: Not reported  
RP Address: 8313 N Kimmel Rd, Ste A  
RP Address 2: Not reported  
RP City,Stat,Zip: Clayton OH 45315  
Telephone: 6152896146  
Email: dannyside|cd@gmail.com  
Issue Date: 08/22/2019  
Effective Date: 08/22/2019  
Expiration Date: 08/21/2024  
DOC Description: Generic Permit  
Latitude Degrees: 27  
Latitude Minutes: 50  
Latitude Seconds: 59  
Longitude Degrees: 82  
Longitude Minutes: 20  
Longitude Seconds: 59  
Treatment: Not reported  
Decode For Fstatus: Active

Map ID  
 Direction  
 Distance  
 Elevation

MAP FINDINGS

Site

Database(s)

EDR ID Number  
 EPA ID Number

**AE162**     **GIBSONTON THEATER**  
**WSW**  
**1/2-1**     **GIBSONTON, FL**  
**0.680 mi.**  
**3591 ft.**     **Site 1 of 2 in cluster AE**

**NPDES**     **S118896736**  
**N/A**

**Relative:**  
**Lower**  
**Actual:**  
**22 ft.**

**WASTEWATER:**  
 Name: GIBSONTON THEATER  
 Address: Not reported  
 City,State,Zip: GIBSONTON, FL  
 Facility ID: FLR20A180  
 Facility Type: Construction Generic Dewatering  
 Status: Active - Existing, permitted facility/site for which effluent, reclaimed water or wastewater residual discharge into the environment and/or monitoring is taking place.  
  
 District Office: TLST  
 NPDES Permitted Site: Not reported  
 Environmental Interest: Not reported  
 Owner Type: Unknown  
 Permit Capacity: Not reported  
 Party Name: Joseph Rodi, Jr, PMTE  
 Company Name: QGS Development  
 RP Address: 17502 County Road 672  
 RP Address 2: Not reported  
 RP City,Stat,Zip: Lithia FL 33547-1201  
 Telephone: 8136343326  
 Email: jrodi@qgsdevelopment.com  
 Issue Date: 10/09/2015  
 Effective Date: 10/09/2015  
 Expiration Date: 10/08/2020  
 DOC Description: Generic Permit  
 Latitude Degrees: 27  
 Latitude Minutes: 50  
 Latitude Seconds: 54.50  
 Longitude Degrees: 82  
 Longitude Minutes: 20  
 Longitude Seconds: 55.94  
 Treatment: Not reported  
 Decode For Fstatus: Active

**163**     **THE RIVERVIEW RIVERSIDE PROPERTIES**  
**NNE**     **US HWY 301 AND PALMETTO STREET**  
**1/2-1**     **RIVERVIEW, FL**  
**0.683 mi.**  
**3608 ft.**

**DWM CONTAM**     **S117361282**  
**RESP PARTY**     **N/A**

**Relative:**  
**Lower**  
**Actual:**  
**14 ft.**

**DWM CONTAM:**  
 Name: THE RIVERVIEW RIVERSIDE PROPERTIES  
 Address: US HWY 301 AND PALMETTO STREET  
 City,State,Zip: RIVERVIEW, FL  
 Program Site Id: ERIC\_13774  
 Lat DD: 27  
 Lat MM: 52  
 Lat SS: 2.3854  
 Long DD: 82  
 Long MM: 19  
 Long SS: 35.0977  
 Office/ District: SWD  
 Program Area: RESPONSPARTY  
 Priority Score: Not reported

Map ID  
Direction  
Distance  
Elevation

MAP FINDINGS

Site

Database(s)

EDR ID Number  
EPA ID Number

**THE RIVERVIEW RIVERSIDE PROPERTIES (Continued)**

**S117361282**

Datum: HARN  
Method: DPHO  
Facility Status: Closed  
Facility Type: Not reported  
Score Effective Date: Not reported  
Score When Ranked: Not reported  
Rank: Not reported  
Operator: Not reported  
Phone: Not reported  
Name Changed: Not reported  
Addr Changed: Not reported  
Related Party ID: Not reported  
Primary RP Role: Not reported  
RP Begin Date: Not reported  
RP Name: Not reported  
RP Address1: Not reported  
RP Address2: Not reported  
RP City: Not reported  
RP State: Not reported  
RP Zip5: Not reported  
RP Zip4: Not reported  
Contact: Not reported  
RP Phone: Not reported  
RP Extension: Not reported  
Site Manager: M Gonsalves

**RESP PARTY:**

Name: THE RIVERVIEW RIVERSIDE PROPERTIES  
Address: US HWY 301 AND PALMETTO STREET  
City,State,Zip: RIVERVIEW, FL  
District: Southwest District  
Site Id: 173211  
Project Id: 240603  
Site Status: CLOSED  
Project Manager: GONSALVES\_M  
OGC Case Number: Not reported  
Initial Date Received: 07/26/2000  
Contaminants: Not reported  
Offsite Cont Impact: Not reported  
Priority Score: Not reported  
Datum: HARN  
Method ID: UNVR  
Feature: Not reported  
Object Of Interest: CAP\_RAP SITE  
Proximity To Object: ENTRA  
Collect Username: BERNHARD\_K  
Collect Affiliation: DEPARTMENT OF ENVIRONMENTAL PROTECTION  
Collect Program Id: CL  
Collect Date: 09/07/2006  
Map Series Used: 2004 doqqs  
Map Source Scale: 5000  
Interpolation Scale: Not reported  
Coordinate Accuracy Id: 3  
Verify Method Id: DPHO  
Verifier Username: BERNHARD\_K  
Verifier Affiliation: DEPARTMENT OF ENVIRONMENTAL PROTECTION  
Verifying Program Id: CL

Map ID  
Direction  
Distance  
Elevation

MAP FINDINGS

Site

Database(s)

EDR ID Number  
EPA ID Number

**THE RIVERVIEW RIVERSIDE PROPERTIES (Continued)**

**S117361282**

Verification Date: 09/07/2006  
Decode for District: Southwest District  
Decode for Datum: High Accuracy Reference Network  
Decode for Method: Unverified  
Decode for Off Site COC: Not reported  
Decode for V\_Method: Digital Aerial Photography With Ground Control  
Latitude/Longitude (deg/min/sec): 27 52 / 82 19  
Source Facility Name: Not reported  
Source Facility ID: Not reported  
Program: Not reported  
Program Type: Not reported  
Program Status: Not reported  
WMD: Not reported  
ICR Indicator: Not reported  
Discharge Date: Not reported  
GIS ALBX: Not reported  
GIS ALBY: Not reported  
Site Manager: Not reported  
Site Phase Description: Not reported  
Offsite Contamination Key: Not reported  
Documents: Not reported  
Objectid: Not reported

164  
NW  
1/2-1  
0.692 mi.  
3654 ft.

**9913 RIVERVIEW DR  
RIVERVIEW, FL**

**SPILLS S128175188  
N/A**

**Relative:  
Lower**

**Actual:  
19 ft.**

**SPILLS:**  
Name: Not reported  
Address: 9913 RIVERVIEW DR  
City,State,Zip: RIVERVIEW, FL  
OHMIT Incident Number: 68494  
Incident Legacy: Not reported  
On-Scene Response: No  
Criminal Indicator: No  
Hurricane Indicator: No  
Incident Date: 12/09/2021  
Incident Status: Saved  
Incident Report Date: Not reported  
Pollutant: --  
Pollutants Category: --  
Substance Spilled: --  
Amount Spilled (Gallons): --  
Pollutant - Unit Measure: --

Incident Party Name: --  
Description: Inland

Map ID  
Direction  
Distance  
Elevation

MAP FINDINGS

Site

Database(s)  
EDR ID Number  
EPA ID Number

165  
North  
1/2-1  
0.700 mi.  
3695 ft.

8234 RANCHERIA ROAD  
RIVERVIEW, FL

ERNS 2011975674  
N/A

Relative:  
Lower  
Actual:  
14 ft.

Incident Commons:  
NRC Report #: 975674  
Description of Incident: CALLER IS REPORTING THAT SOMEONE HAS DUMPED RAW SEWAGE OR ACID IN THE ALAFIA RIVER.  
Type of Incident: FIXED  
Incident Cause: DUMPING  
Incident Date Time: 2011-05-09 06:45:00  
Incident DTG: DISCOVERED  
Incident Location: ALAFIA RIVER  
Loaction Address: 8234 RANCHERIA ROAD  
Location Street 1: Not reported  
Location Street 2: Not reported  
Location Nearest City: RIVERVIEW  
Location State: FL  
Location County: HILLSBOROUGH  
Location Zip: Not reported  
Distance From City: Not reported  
Distance Units: Not reported  
Direction From City: Not reported  
Lat Deg: Not reported  
Lat Min: Not reported  
Lat Sec: Not reported  
Lat Quad: Not reported  
Long Deg: Not reported  
Long Min: Not reported  
Long Sec: Not reported  
Long Quad: Not reported  
Location Section: Not reported  
Location Township: Not reported  
Location range: Not reported  
Potential Range: N

Incidents:  
NRC Report #: 975674  
Aircraft Type: Not reported  
Aircraft Model: Not reported  
Aircraft ID: Not reported  
Aircraft Fuel Capacity: Not reported  
Aircraft Fuel Capacity Units: Not reported  
Aircraft Fuel on Board: Not reported  
Aircraft Fuel on Board Units: Not reported  
Aircraft Spot Number: Not reported  
Aircraft Hanger: Not reported  
Aircraft Runway Number: Not reported  
Road Mile Marker: Not reported  
Building ID: Not reported  
Type of Fixed Object: UNKNOWN  
Power Generating Facility: N  
Generating Capacity: Not reported  
Type of Fuel: Not reported  
NPDES: Not reported  
NPDES Compliance: U  
Pipeline Type: Not reported  
DOT Regulated: U

Map ID  
Direction  
Distance  
Elevation

MAP FINDINGS

Site

Database(s)

EDR ID Number  
EPA ID Number

(Continued)

2011975674

Pipeline Above Ground:	ABOVE
Exposed Underwater:	N
Pipeline Covered:	U
Railroad Hotline:	Not reported
Grade Crossing:	U
Location Subdivision:	Not reported
Railroad Milepost:	Not reported
Type Vehicle Involved:	Not reported
Crossing Device Type:	Not reported
Device Operational:	U
DOT Crossing Number:	Not reported
Brake Failure:	U
Description of Tank:	Not reported
Tank Above Ground:	ABOVE
Transportable Container:	U
Tank Regulated:	U
Tank Regulated By:	Not reported
Tank ID:	Not reported
Capacity of Tank:	Not reported
Capacity of Tank Units:	Not reported
Actual Amount:	Not reported
Actual Amount Units:	Not reported
Platform Rig Name:	Not reported
Platform Letter:	Not reported
Location Area ID:	Not reported
Location Block ID:	Not reported
OCSG Number:	Not reported
OCSF Number:	Not reported
State Lease Number:	Not reported
Pier Dock Number:	Not reported
Berth Slip Number:	Not reported
Continuous Release Type:	Not reported
Initial Continuous Release No:	Not reported
Continuous Release Permit:	Not reported
Allision:	U
Type of Structure:	Not reported
Structure Name:	Not reported
Structure Operational:	U
Airbag Deployed:	U
Date Tiem Normal Service:	Not reported
Service Disruption Time:	Not reported
Service Disruption Units:	Not reported
Transit Bus Flag:	Not reported
CR Begin Date:	Not reported
CR End Date:	Not reported
CR Change Date:	Not reported
FBI Contact:	Not reported
FBI Contact Date Time:	Not reported
Sub Part C Testing Req:	XXX
Conductor Testing:	Not reported
Engineer Testing:	Not reported
Trainman Testing:	Not reported
Yard Foreman Testing:	Not reported
RCL Operator Testing:	Not reported
Brakeman Testing:	Not reported
Train Dispatcher Testing:	Not reported
Signalman Testing:	Not reported

Map ID  
Direction  
Distance  
Elevation

MAP FINDINGS

Site

Database(s)

EDR ID Number  
EPA ID Number

(Continued)

2011975674

Other Employee Testing: Not reported  
Unknown Testing: Not reported  
Passenger Handling: Not reported  
Passenger Route: XXX  
Passenger Delay: XXX

Incident Details:

NRC Report #: 975674  
Fire Involved: N  
Fire Extinguished: U  
Any Evacuations: N  
Number Evacuated: Not reported  
Who Evacuated: Not reported  
Radius of Evacuation: Not reported  
Any Injuries: N  
Number Injured: Not reported  
Number Hospitalized: Not reported  
Any Fatalities: N  
Number Fatalities: Not reported  
Any Damages: N  
Damage Amount: Not reported  
Air Corridor Closed: N  
Air Corridor Desc: Not reported  
Air Closure Time: Not reported  
Waterway Closed: N  
Waterway Desc: Not reported  
Waterway Closure Time: Not reported  
Road Closed: N  
Road Desc: Not reported  
Road Closure Time: Not reported  
Closure Direction: Not reported  
Major Artery: N  
Track Closed: N  
Track Desc: Not reported  
Track Closure Time: Not reported  
Media Interest: NONE  
Medium Desc: WATER  
Additional Medium Info: / ALAFIA RIVER  
Body of Water: ALAFIA RIVER  
Tributary of: Not reported  
Release Secured: U  
Estimated Duration of Release: Not reported  
Release rate: Not reported  
Desc Remedial Action: NONE  
State Agency on Scene: NONE  
State Agency Report Number: NO REPORT #  
Other Agency Notified: Not reported  
Weather Conditions: CLEAR  
Air Temperature: Not reported  
Wind Speed: Not reported  
Wind Direction: Not reported  
Water Supply Contaminated: U  
Sheen Size: Not reported  
Sheen Color: Not reported  
Direction of Sheen Travel: Not reported  
Sheen Odor Description: Not reported  
Wave Condition: Not reported



Map ID  
Direction  
Distance  
Elevation

MAP FINDINGS

Site

Database(s)

EDR ID Number  
EPA ID Number

(Continued)

2011975674

Current Speed:	Not reported
Current Direction:	Not reported
Water Temperature:	Not reported
Track Close Dir:	Not reported
Empl Fatality:	Not reported
Pass Fatality:	Not reported
Community Impact:	Not reported
Wind Speed Unit:	Not reported
Employee Injuries:	Not reported
Passenger Injuries:	Not reported
Occupant Fatality:	Not reported
Current Speed Unit:	Not reported
Road Closure Units:	Not reported
Track Closure Units:	Not reported
Sheen Size Units:	Not reported
Additional Info:	CALLER HAD NO ADDITIONAL INFORMATION.
State Agency Notified:	POLICE
Federal Agency Notified:	NONE
nearest River Mile Marker:	Not reported
Sheen Size Length:	Not reported
Sheen Size Length Units:	Not reported
Sheen Size Width:	Not reported
Sheen Size Width Units:	Not reported
Offshore:	N
Duration Unit:	Not reported
Release Rate Unit:	Not reported
Release Rate Rate:	Not reported
Passengers Transferred:	NO

Calls:

NRC Report #:	975674
Site ID:	2011975674
Date Time Received:	2011-05-09 07:46:26
Date Time Complete:	2011-05-09 07:53:22
Call Type:	INC
Responsible Company:	Not reported
Responsible Org Type:	UNKNOWN
Responsible City:	Not reported
Responsible State:	XX
Responsible Zip:	Not reported
On Behalf:	Not reported
Source:	TELEPHONE

Material Involved:

NRC Report #:	975674
Chris Code:	NCC
Case Number:	000000-00-0
UN Number:	Not reported
Amount of Material:	0
Unit of Measure:	UNKNOWN AMOUNT
Name of Material:	RAW SEWAGE
If Reached Water:	YES
Amount in Water:	0
Unit of Measure Reach Water:	UNKNOWN AMOUNT

Map ID  
Direction  
Distance  
Elevation

MAP FINDINGS

Site

Database(s)  
EDR ID Number  
EPA ID Number

166  
NE  
1/2-1  
0.700 mi.  
3697 ft.

10820 MAGNOLIA STREET  
RIVERVIEW, FL

SPILLS S106200914  
N/A

Relative:  
Lower  
Actual:  
9 ft.

SPILLS:  
Name: Not reported  
Address: 10820 MAGNOLIA STREET  
City,State,Zip: RIVERVIEW, FL  
OHMIT Incident Number: 23783  
Incident Legacy: Not reported  
On-Scene Response: Yes  
Criminal Indicator: No  
Hurricane Indicator: No  
Incident Date: 02/08/2004  
Incident Status: Closed  
Incident Report Date: 02/09/2004  
Pollutant: Diesel fuel  
Pollutants Category: Petroleum  
Substance Spilled: Diesel fuel  
Amount Spilled (Gallons): 0  
Pollutant - Unit Measure: gallon  
  
Incident Party Name: Not reported  
Description: Inland

AF167  
ENE  
1/2-1  
0.702 mi.  
3706 ft.

11020 PARK DRIVE  
RIVERVIEW, FL  
Site 1 of 2 in cluster AF

SPILLS S122963505  
N/A

Relative:  
Lower  
Actual:  
0 ft.

SPILLS:  
Name: Not reported  
Address: 11020 PARK DRIVE  
City,State,Zip: RIVERVIEW, FL  
OHMIT Incident Number: 61211  
Incident Legacy: Not reported  
On-Scene Response: Yes  
Criminal Indicator: No  
Hurricane Indicator: No  
Incident Date: 07/26/2018  
Incident Status: Pending-HQ  
Incident Report Date: 07/26/2018  
Pollutant: None  
Pollutants Category: None  
Substance Spilled: None  
Amount Spilled (Gallons): 0.00  
Pollutant - Unit Measure: gallon  
  
Incident Party Name: Hillsborough Sheriff's Office  
Description: Inland  
  
Incident Party Name: Hillsborough Sheriff's Office  
Description: Inland  
  
Incident Party Name: Police/Sheriff  
Description: Inland

Map ID  
Direction  
Distance  
Elevation

MAP FINDINGS

Site

Database(s)

EDR ID Number  
EPA ID Number

(Continued)

S122963505

Incident Party Name: Police/Sheriff  
Description: Inland

Incident Party Name: RP UNKNOWN  
Description: Inland

Incident Party Name: RP UNKNOWN  
Description: Inland

Name: Not reported  
Address: 11020 PARK DRIVE  
City,State,Zip: RIVERVIEW, FL  
OHMIT Incident Number: 65669  
Incident Legacy: Not reported  
On-Scene Response: No  
Criminal Indicator: No  
Hurricane Indicator: No  
Incident Date: 05/10/2020  
Incident Status: Closed  
Incident Report Date: Not reported  
Pollutant: Gasoline  
Pollutants Category: Petroleum  
Substance Spilled: Gasoline  
Amount Spilled (Gallons): 1.00  
Pollutant - Unit Measure: gallon

Incident Party Name: Hillsborough County Fire Department dispatch  
Description: Coastal

Incident Party Name: Hillsborough County Fire Department dispatch  
Description: Coastal

Incident Party Name: Hillsborough County Fire Department dispatch  
Description: Coastal

Incident Party Name: Hillsborough County Fire Department dispatch  
Description: Coastal

Incident Party Name: Local Fire Department  
Description: Coastal

Incident Party Name: Local Fire Department  
Description: Coastal

Incident Party Name: Local Fire Department  
Description: Coastal

Incident Party Name: Local Fire Department  
Description: Coastal

Incident Party Name: RP UNKNOWN  
Description: Coastal

Incident Party Name: RP UNKNOWN  
Description: Coastal

Map ID  
 Direction  
 Distance  
 Elevation

MAP FINDINGS

Site

Database(s)

EDR ID Number  
 EPA ID Number

**(Continued)**

**S122963505**

Incident Party Name:	RP UNKNOWN
Description:	Coastal
Incident Party Name:	RP UNKNOWN
Description:	Coastal
Incident Party Name:	Sea Tow Services of Tampa Bay
Description:	Coastal
Incident Party Name:	Sea Tow Services of Tampa Bay
Description:	Coastal
Incident Party Name:	Sea Tow Services of Tampa Bay
Description:	Coastal

**AF168  
 ENE  
 1/2-1  
 0.702 mi.  
 3706 ft.**

**11020 PARK DRIVE  
 RIVERVIEW, FL**

**Site 2 of 2 in cluster AF**

**ERNS 2018219598  
 N/A**

**Relative:  
 Lower  
 Actual:  
 0 ft.**

Incident Commons:	
NRC Report #:	1219598
Description of Incident:	CALLER IS REPORTING THAT THEY RECEIVED A CALL FROM A CONCERNED CITIZEN ABOUT AN ABANDON WHITE VESSEL THAT IS TIED UP TO A DOCK AND DISCHARGING OIL. THE AMOUNT IS UNKNOWN, THE CAUSE IS UNKNOWN.
Type of Incident:	VESSEL
Incident Cause:	UNKNOWN
Incident Date Time:	2018-07-26 15:24:00
Incident DTG:	DISCOVERED
Incident Location:	RIVERVIEW CIVIC CENTER AND BOAT RAMP
Loaction Address:	11020 PARK DRIVE
Location Street 1:	Not reported
Location Street 2:	Not reported
Location Nearest City:	RIVERVIEW
Location State:	FL
Location County:	HILLSBOROUGH
Location Zip:	Not reported
Distance From City:	Not reported
Distance Units:	Not reported
Direction From City:	Not reported
Lat Deg:	Not reported
Lat Min:	Not reported
Lat Sec:	Not reported
Lat Quad:	Not reported
Long Deg:	Not reported
Long Min:	Not reported
Long Sec:	Not reported
Long Quad:	Not reported
Location Section:	Not reported
Location Township:	Not reported
Location range:	Not reported
Potential Range:	N

Map ID  
Direction  
Distance  
Elevation

MAP FINDINGS

Site

Database(s)

EDR ID Number  
EPA ID Number

(Continued)

2018219598

Incidents:

NRC Report #: 1219598  
Aircraft Type: Not reported  
Aircraft Model: Not reported  
Aircraft ID: Not reported  
Aircraft Fuel Capacity: Not reported  
Aircraft Fuel Capacity Units: Not reported  
Aircraft Fuel on Board: Not reported  
Aircraft Fuel on Board Units: Not reported  
Aircraft Spot Number: Not reported  
Aircraft Hanger: Not reported  
Aircraft Runway Number: Not reported  
Road Mile Marker: Not reported  
Building ID: Not reported  
Type of Fixed Object: Not reported  
Power Generating Facility: U  
Generating Capacity: Not reported  
Type of Fuel: Not reported  
NPDES: Not reported  
NPDES Compliance: U  
Pipeline Type: Not reported  
DOT Regulated: U  
Pipeline Above Ground: ABOVE  
Exposed Underwater: N  
Pipeline Covered: U  
Railroad Hotline: Not reported  
Grade Crossing: U  
Location Subdivision: Not reported  
Railroad Milepost: Not reported  
Type Vehicle Involved: Not reported  
Crossing Device Type: Not reported  
Device Operational: U  
DOT Crossing Number: Not reported  
Brake Failure: U  
Description of Tank: Not reported  
Tank Above Ground: ABOVE  
Transportable Container: U  
Tank Regulated: U  
Tank Regulated By: Not reported  
Tank ID: Not reported  
Capacity of Tank: Not reported  
Capacity of Tank Units: Not reported  
Actual Amount: Not reported  
Actual Amount Units: Not reported  
Platform Rig Name: Not reported  
Platform Letter: Not reported  
Location Area ID: Not reported  
Location Block ID: Not reported  
OCSG Number: Not reported  
OCSP Number: Not reported  
State Lease Number: Not reported  
Pier Dock Number: Not reported  
Berth Slip Number: Not reported  
Continuous Release Type: Not reported  
Initial Continuous Release No: Not reported  
Continuous Release Permit: Not reported  
Allision: U

Map ID  
Direction  
Distance  
Elevation

MAP FINDINGS

Site

Database(s)

EDR ID Number  
EPA ID Number

(Continued)

2018219598

Type of Structure: Not reported  
Structure Name: Not reported  
Structure Operational: U  
Airbag Deployed: U  
Date Tiem Normal Service: Not reported  
Service Disruption Time: Not reported  
Service Disruption Units: Not reported  
Transit Bus Flag: Not reported  
CR Begin Date: Not reported  
CR End Date: Not reported  
CR Change Date: Not reported  
FBI Contact: Not reported  
FBI Contact Date Time: Not reported  
Sub Part C Testing Req: XXX  
Conductor Testing: Not reported  
Engineer Testing: Not reported  
Trainman Testing: Not reported  
Yard Foreman Testing: Not reported  
RCL Operator Testing: Not reported  
Brakeman Testing: Not reported  
Train Dispatcher Testing: Not reported  
Signalman Testing: Not reported  
Other Employee Testing: Not reported  
Unknown Testing: Not reported  
Passenger Handling: Not reported  
Passenger Route: XXX  
Passenger Delay: XXX

Incident Details:

NRC Report #: 1219598  
Fire Involved: N  
Fire Extinguished: U  
Any Evacuations: N  
Number Evacuated: Not reported  
Who Evacuated: Not reported  
Radius of Evacuation: Not reported  
Any Injuries: N  
Number Injured: Not reported  
Number Hospitalized: Not reported  
Any Fatalities: N  
Number Fatalities: Not reported  
Any Damages: N  
Damage Amount: Not reported  
Air Corridor Closed: N  
Air Corridor Desc: Not reported  
Air Closure Time: Not reported  
Waterway Closed: N  
Waterway Desc: Not reported  
Waterway Closure Time: Not reported  
Road Closed: N  
Road Desc: Not reported  
Road Closure Time: Not reported  
Closure Direction: Not reported  
Major Artery: N  
Track Closed: N  
Track Desc: Not reported  
Track Closure Time: Not reported

Map ID  
Direction  
Distance  
Elevation

MAP FINDINGS

Site

Database(s)

EDR ID Number  
EPA ID Number

(Continued)

2018219598

Media Interest: NONE  
Medium Desc: WATER  
Additional Medium Info: / ALAFIA RIVER  
Body of Water: ALAFIA RIVER  
Tributary of: TAMPA BAY  
Release Secured: N  
Estimated Duration of Release: Not reported  
Release rate: Not reported  
Desc Remedial Action: NONE TAKEN AT THIS TIME DUE TO A THUNDER AND LIGHTING STORM GOING ON NOW  
State Agency on Scene: Not reported  
State Agency Report Number: Not reported  
Other Agency Notified: Not reported  
Weather Conditions: RAINY  
Air Temperature: 92  
Wind Speed: 10  
Wind Direction: S  
Water Supply Contaminated: U  
Sheen Size: Not reported  
Sheen Color: Not reported  
Direction of Sheen Travel: Not reported  
Sheen Odor Description: Not reported  
Wave Condition: 1 SMOOTH ( < 1 FT)  
Current Speed: Not reported  
Current Direction: Not reported  
Water Temperature: Not reported  
Track Close Dir: Not reported  
Empl Fatality: Not reported  
Pass Fatality: Not reported  
Community Impact: Not reported  
Wind Speed Unit: KNTS  
Employee Injuries: Not reported  
Passenger Injuries: Not reported  
Occupant Fatality: Not reported  
Current Speed Unit: Not reported  
Road Closure Units: Not reported  
Track CLosure Units: Not reported  
Sheen Size Units: Not reported  
Additional Info: Not reported  
State Agency Notified: Not reported  
Federal Agency Notified: Not reported  
nearest River Mile Marker: Not reported  
Sheen Size Length: Not reported  
Sheen Size Length Units: Not reported  
Sheen Size Width: Not reported  
Sheen Size Width Units: Not reported  
Offshore: N  
Duration Unit: Not reported  
Release Rate Unit: Not reported  
Release Rate Rate: Not reported  
Passengers Transferred: NO

Calls:  
NRC Report #: 1219598  
Site ID: 20181219598  
Date Time Received: 2018-07-26 16:30:07  
Date Time Complete: 2018-07-26 16:45:22

Map ID  
Direction  
Distance  
Elevation

MAP FINDINGS

Site

Database(s)

EDR ID Number  
EPA ID Number

(Continued)

2018219598

Call Type: INC  
Responsible Company: Not reported  
Responsible Org Type: UNKNOWN  
Responsible City: Not reported  
Responsible State: XX  
Responsible Zip: Not reported  
On Behalf: Not reported  
Source: TELEPHONE

Vessels Detail:

Site ID: 20181219598  
Vessel Name: UNKNOWN  
Vessel Type: PLEASURE CRAFT  
Vessel Number: Not reported  
Vessel Length: Not reported  
Hull Construction: Not reported  
Fuel Capacity: Not reported  
Fuel on Board: Not reported  
Cargo Capacity: Not reported  
Cargo on Board: Not reported  
Is Vessel Aground: N  
Flag: Not reported  
Breadth: Not reported  
Draught: Not reported  
Fuel Capacity Units: Not reported  
Fuel on Board Units: Not reported  
Cargo Capacity Units: Not reported  
Cargo on Board Units: Not reported

Material Involved:

NRC Report #: 1219598  
Chris Code: OUN  
Case Number: 000000-00-0  
UN Number: Not reported  
Amount of Material: 0  
Unit of Measure: UNKNOWN AMOUNT  
Name of Material: UNKNOWN OIL  
If Reached Water: YES  
Amount in Water: 0  
Unit of Measure Reach Water: UNKNOWN AMOUNT

AG169 THE LAUNDRY ROOM OF RIVERVIEW INC  
SSE 10650 US 301  
1/2-1 RIVERVIEW, FL 33569  
0.702 mi.  
3708 ft. Site 1 of 3 in cluster AG

FINDS 1017384800  
ECHO N/A

Relative: FINDS:  
Higher Registry ID: 110062729533

Actual: 61 ft.  
Click Here for FRS Facility Detail Report:

Environmental Interest/Information System:  
AIR EMISSIONS CLASSIFICATION UNKNOWN



Map ID  
 Direction  
 Distance  
 Elevation

MAP FINDINGS

Site

Database(s)

EDR ID Number  
 EPA ID Number

**THE LAUNDRY ROOM OF RIVERVIEW INC (Continued)**

**1017384800**

[Click this hyperlink](#) while viewing on your computer to access additional FINDS: detail in the EDR Site Report.

**ECHO:**

Envid:	1017384800
Registry ID:	110062729533
DFR URL:	http://echo.epa.gov/detailed-facility-report?fid=110062729533
Name:	THE LAUNDRY ROOM OF RIVERVIEW INC
Address:	10650 US 301
City,State,Zip:	RIVERVIEW, FL 33569

**AG170**  
**SSE**  
**1/2-1**  
**0.710 mi.**  
**3747 ft.**

**LAUNDRY ROOM, INC.**  
**10650 US HWY 301 S**  
**RIVERVIEW, FL 33569**  
**Site 2 of 3 in cluster AG**

**DWM CONTAM**    **S117360457**  
**RESP PARTY**    **N/A**

**Relative:**  
**Higher**  
**Actual:**  
**61 ft.**

<b>DWM CONTAM:</b>	
Name:	LAUNDRY ROOM, INC.
Address:	10650 US HWY 301 S
City,State,Zip:	RIVERVIEW, FL
Program Site Id:	ERIC_13769
Lat DD:	27
Lat MM:	50
Lat SS:	47.738
Long DD:	82
Long MM:	19
Long SS:	33.6784
Office/ District:	SWD
Program Area:	RESPONSPARTY
Priority Score:	Not reported
Datum:	HARN
Method:	DPHO
Facility Status:	Closed
Facility Type:	Not reported
Score Effective Date:	Not reported
Score When Ranked:	Not reported
Rank:	Not reported
Operator:	Not reported
Phone:	Not reported
Name Changed:	Not reported
Addr Changed:	Not reported
Related Party ID:	Not reported
Primary RP Role:	Not reported
RP Begin Date:	Not reported
RP Name:	Not reported
RP Address1:	Not reported
RP Address2:	Not reported
RP City:	Not reported
RP State:	Not reported
RP Zip5:	Not reported
RP Zip4:	Not reported
Contact:	Not reported
RP Phone:	Not reported
RP Extension:	Not reported
Site Manager:	M Mcdonald

Map ID  
Direction  
Distance  
Elevation

MAP FINDINGS

Site

Database(s)

EDR ID Number  
EPA ID Number

LAUNDRY ROOM, INC. (Continued)

S117360457

RESP PARTY:

Name: LAUNDRY ROOM, INC.  
Address: 10650 US HWY 301 S  
City,State,Zip: RIVERVIEW, FL 33569  
District: Southwest District  
Site Id: 167158  
Project Id: 236092  
Site Status: CLOSED  
Project Manager: MCDONALD\_M  
OGC Case Number: Not reported  
Initial Date Received: 06/21/1999  
Contaminants: PCE in groundwater  
Offsite Cont Impact: N  
Priority Score: Not reported  
Datum: HARN  
Method ID: UNVR  
Feature: Not reported  
Object Of Interest: CAP\_RAP SITE  
Proximity To Object: CENTR  
Collect Username: STANDRIDGE\_B  
Collect Affiliation: DEPARTMENT OF ENVIRONMENTAL PROTECTION  
Collect Program Id: CL  
Collect Date: 04/07/2005  
Map Series Used: 1999 doqs  
Map Source Scale: 2657  
Interpolation Scale: Not reported  
Coordinate Accuracy Id: 4  
Verify Method Id: DPHO  
Verifier Username: STANDRIDGE\_B  
Verifier Affiliation: DEPARTMENT OF ENVIRONMENTAL PROTECTION  
Verifying Program Id: CL  
Verification Date: 04/07/2005  
Decode for District: Southwest District  
Decode for Datum: High Accuracy Reference Network  
Decode for Method: Unverified  
Decode for Off Site COC: No, the best available evidence (such as completed SAR) demonstrates that contamination above applicable standards or criteria DOES NOT extend offsite.  
Decode for V\_Method: Digital Aerial Photography With Ground Control  
Latitude/Longitude (deg/min/sec): 27 50 / 82 19  
Source Facility Name: Not reported  
Source Facility ID: Not reported  
Program: Not reported  
Program Type: Not reported  
Program Status: Not reported  
WMD: Not reported  
ICR Indicator: Not reported  
Discharge Date: Not reported  
GIS ALBX: Not reported  
GIS ALBY: Not reported  
Site Manager: Not reported  
Site Phase Description: Not reported  
Offsite Contamination Key: Not reported  
Documents: Not reported  
Objectid: Not reported

MAP FINDINGS

Map ID  
Direction  
Distance  
Elevation

Site

Database(s)

EDR ID Number  
EPA ID Number

**AG171**  
**SSE**  
**1/2-1**  
**0.710 mi.**  
**3747 ft.**

**LAUNDRY ROOM OF RIVERVIEW INC**  
**10650 US HIGHWAY 301 S**  
**RIVERVIEW, FL**

**DWM CONTAM**    **S125962545**  
**N/A**

**Site 3 of 3 in cluster AG**

**Relative:**  
**Higher**  
**Actual:**  
**61 ft.**

**DWM CONTAM:**  
Name: LAUNDRY ROOM OF RIVERVIEW INC  
Address: 10650 US HIGHWAY 301 S  
City,State,Zip: RIVERVIEW, FL  
Program Site Id: ERIC\_4692  
Lat DD: 27  
Lat MM: 50  
Lat SS: 48.2833  
Long DD: 82  
Long MM: 19  
Long SS: 34.0798  
Office/ District: SWD  
Program Area: DRYCLEANING  
Priority Score: Not reported  
Datum: NAD83  
Method: WGPS  
Facility Status: Closed  
Facility Type: Not reported  
Score Effective Date: Not reported  
Score When Ranked: Not reported  
Rank: Not reported  
Operator: Not reported  
Phone: Not reported  
Name Changed: Not reported  
Addr Changed: Not reported  
Related Party ID: Not reported  
Primary RP Role: Not reported  
RP Begin Date: Not reported  
RP Name: Not reported  
RP Address1: Not reported  
RP Address2: Not reported  
RP City: Not reported  
RP State: Not reported  
RP Zip5: Not reported  
RP Zip4: Not reported  
Contact: Not reported  
RP Phone: Not reported  
RP Extension: Not reported  
Site Manager: Not reported

**AH172**  
**East**  
**1/2-1**  
**0.721 mi.**  
**3809 ft.**

**HILLSBOROUGH COUNTY RIVERVIEW LIBRARY**  
**9951 BALM RIVERVIEW RD**  
**RIVERVIEW, FL 33569**

**FINDS**    **1025475364**  
**ECHO**    **N/A**

**Site 1 of 2 in cluster AH**

**Relative:**  
**Higher**  
**Actual:**  
**49 ft.**

**FINDS:**  
Registry ID: 110070552821

[Click Here for FRS Facility Detail Report:](#)

Environmental Interest/Information System:  
US National Pollutant Discharge Elimination System (NPDES) module of  
the Compliance Information System (ICIS) tracks surface water permits

Map ID  
 Direction  
 Distance  
 Elevation

MAP FINDINGS

Site

Database(s)

EDR ID Number  
 EPA ID Number

**HILLSBOROUGH COUNTY RIVERVIEW LIBRARY (Continued)**

**1025475364**

issued under the Clean Water Act. Under NPDES, all facilities that discharge pollutants from any point source into waters of the United States are required to obtain a permit. The permit will likely contain limits on what can be discharged, impose monitoring and reporting requirements, and include other provisions to ensure that the discharge does not adversely affect water quality.

[Click this hyperlink](#) while viewing on your computer to access additional FINDS: detail in the EDR Site Report.

**ECHO:**

Envid: 1025475364  
 Registry ID: 110070552821  
 DFR URL: <http://echo.epa.gov/detailed-facility-report?fid=110070552821>  
 Name: HILLSBOROUGH COUNTY RIVERVIEW LIBRARY  
 Address: 9951 BALM RIVERVIEW RD  
 City,State,Zip: RIVERVIEW, FL 33569

**AH173**  
**East**  
**1/2-1**  
**0.721 mi.**  
**3809 ft.**

**HILLSBOROUGH COUNTY RIVERVIEW LIBRARY**  
**9951 BALM RIVERVIEW RD**  
**RIVERVIEW, FL**

**NPDES S125296812**  
**N/A**

**Site 2 of 2 in cluster AH**

**Relative:**  
**Higher**  
**Actual:**  
**49 ft.**

**WASTEWATER:**

Name: HILLSBOROUGH COUNTY RIVERVIEW LIBRARY  
 Address: 9951 BALM RIVERVIEW RD  
 City,State,Zip: RIVERVIEW, FL  
 Facility ID: FLR10SR25  
 Facility Type: Construction Stormwater GP  
 Status: Active - Existing, permitted facility/site for which effluent, reclaimed water or wastewater residual discharge into the environment and/or monitoring is taking place.

District Office: TLST  
 NPDES Permitted Site: Not reported  
 Environmental Interest: Not reported  
 Owner Type: Private  
 Permit Capacity: Not reported  
 Party Name: Bob Miller, Owner  
 Company Name: Not reported  
 RP Address: 1368 Spalding Rd  
 RP Address 2: Not reported  
 RP City,Stat,Zip: Dunedin FL 34698-5096  
 Telephone: 7272699644  
 Email: bob.miller@bandesconstruction.com  
 Issue Date: 05/04/2019  
 Effective Date: 05/04/2019  
 Expiration Date: 05/03/2024  
 DOC Description: Generic Permit  
 Latitude Degrees: 27  
 Latitude Minutes: 51  
 Latitude Seconds: 22.00  
 Longitude Degrees: 82  
 Longitude Minutes: 18  
 Longitude Seconds: 57.41  
 Treatment: Not reported  
 Decode For Fstatus: Active

MAP FINDINGS

Map ID  
Direction  
Distance  
Elevation

Site

Database(s)

EDR ID Number  
EPA ID Number

**AI174**      **EXXON MOBIL CORPORATION**  
East      11292 BOYETTE RD  
1/2-1      RIVERVIEW, FL 33569  
0.723 mi.  
3815 ft.      **Site 1 of 5 in cluster AI**

**EDR Hist Auto**      **1021869272**  
N/A

**Relative:**      EDR Hist Auto  
**Higher**

<b>Actual:</b> 61 ft.	Year:	Name:	Type:
	2007	EXXON MOBIL CORPORATION	Gasoline Service Stations, NEC
	2008	EXXON MOBIL CORPORATION	Gasoline Service Stations, NEC
	2009	EXXON MOBIL CORPORATION	Gasoline Service Stations, NEC

**AI175**      **MOBIL-BALM #551**  
East      11292 BOYETTE RD  
1/2-1      RIVERVIEW, FL  
0.723 mi.  
3815 ft.      **Site 2 of 5 in cluster AI**

**RGA LUST**      **S115188324**  
N/A

**Relative:**      RGA LUST:  
**Higher**

<b>Actual:</b> 61 ft.	2012	MOBIL-BALM #551	11292 BOYETTE RD
	2011	MOBIL-BALM #551	11292 BOYETTE RD
	2010	MOBIL-BALM #551	11292 BOYETTE RD
	2009	MOBIL-BALM #551	11292 BOYETTE RD

**AI176**      **MOBIL-BALM #551**  
East      11292 BOYETTE RD  
1/2-1      RIVERVIEW, FL 33560  
0.723 mi.  
3815 ft.      **Site 3 of 5 in cluster AI**

**LUST**      **U003714700**  
**UST**      **N/A**  
**INST CONTROL**  
**DWM CONTAM**  
**Financial Assurance**

**Relative:**  
**Higher**

**Actual:**  
61 ft.

**LUST:**

Name:	MOBIL-BALM #551
Address:	11292 BOYETTE RD
City,State,Zip:	RIVERVIEW, FL 33560
Region:	STATE
Facility Id:	9802311
Facility Status:	OPEN
Facility Type:	A - Retail Station
Facility Phone:	(813)681-4279
Facility Cleanup Rank:	Not reported
District:	Southwest District
Lat/Long (dms):	27 51 14.1074 / 82 18 54.5088
Section:	Not reported
Township:	Not reported
Range:	Not reported
Feature:	Not reported
Method:	AGPS
Datum:	Not reported
Score:	10
Score Effective Date:	2009-10-16 00:00:00
Score When Ranked:	Not reported
Operator:	RICK HERWEH
Name Update:	2008-12-02 00:00:00
Address Update:	2008-11-05 00:00:00

Petroleum Cleanup PCT Facility Score:  
Facility Cleanup Status:      ONGO - ONGOING  
Contact:      BILL MCKNIGHT | RICK HERWEH

MAP FINDINGS

Site

Database(s)

EDR ID Number  
EPA ID Number

**MOBIL-BALM #551 (Continued)**

**U003714700**

Contact Company: AUTOMATED PETROLEUM & ENERGY CO INC (APEC)  
Contact Address: PO BOX 1110  
Contact City/State/Zip: Brandon, FL 33509  
Phone: (813)681-4279  
Bad Address Ind: N  
State: FL  
Zip: 33560, 5524  
Score: 10  
Score Effective Date: 2009-10-16 00:00:00  
Related Party ID: 922  
Primary RP Role: ACCOUNT OWNER  
RP Begin Date: 2008-11-05  
RP Zip: 1110  
RP Extension: 211

**Discharge Cleanup Summary:**

Discharge Date: 5/8/2006  
PCT Discharge Combined: Not reported  
Cleanup Required: R - CLEANUP REQUIRED  
Discharge Cleanup Status: NFA - NFA COMPLETE  
Disch Cleanup Status Date: 5/2/2007  
Cleanup Work Status: COMPLETED  
Information Source: D - DISCHARGE NOTIFICATION  
Other Source Description: Not reported  
Eligibility Indicator: I - INELIGIBLE  
Site Manager: MCKELVEY\_M  
Site Mgr End Date: 3/9/2007  
Tank Office: PCLP29 - HILLSBOROUGH ENVIRONMENTAL PROTECTION COMMISSION  
Discharge Date: 7/15/2008  
PCT Discharge Combined: Not reported  
Cleanup Required: R - CLEANUP REQUIRED  
Discharge Cleanup Status: LNFA - LOW SCORE SITE INITIATIVE NO FURTHER ACTION  
Disch Cleanup Status Date: 8/21/2015  
Cleanup Work Status: COMPLETED  
Information Source: D - DISCHARGE NOTIFICATION  
Other Source Description: Not reported  
Eligibility Indicator: I - INELIGIBLE  
Site Manager: HEINTZ\_C  
Site Mgr End Date: 9/10/2015  
Tank Office: PCLP29 - HILLSBOROUGH ENVIRONMENTAL PROTECTION COMMISSION

**Contaminated Media:**

Discharge Date: 7/15/2008  
Pct Discharge Combined With: Not reported  
Cleanup Required: R - CLEANUP REQUIRED  
Discharge Cleanup Status: LNFA - LOW SCORE SITE INITIATIVE NO FURTHER ACTION  
Disch Cleanup Status Date: 8/21/2015  
Cleanup Work Status: COMPLETED  
Information Source: D - DISCHARGE NOTIFICATION  
Other Source Description: Not reported  
Elig Indicator: I - INELIGIBLE  
Site Manager: HEINTZ\_C  
Site Mgr End Date: 9/10/2015  
Tank Office: PCLP29 - HILLSBOROUGH ENVIRONM  
Contaminated Drinking Wells: Not reported  
Contaminated Monitoring Well: No  
Contaminated Soil: No

Map ID  
Direction  
Distance  
Elevation

MAP FINDINGS

Site

Database(s)

EDR ID Number  
EPA ID Number

**MOBIL-BALM #551 (Continued)**

**U003714700**

Contaminated Surface Water: No  
Contaminated Ground Water: Yes  
Pollutant: B - Unleaded Gas  
Pollutant Other Description: Not reported  
Gallons Discharged: Not reported

Task Information:  
District: SWD  
Facility ID: 9802311  
Facility Status: OPEN  
Facility Type: A - Retail Station -  
HILLSBOROUGH  
County:  
County ID: 29  
Cleanup Eligibility Status: I  
Source Effective Date: 03-09-2007  
Discharge Date: 05-08-2006  
Cleanup Required: R - CLEANUP REQUIRED  
Discharge Cleanup Status: NFA - NFA COMPLETE  
Disch Cleanup Status Date: 05-02-2007  
SRC Action Type: NFA - NO FURTHER ACTION  
SRC Submit Date: 02-26-2007  
SRC Review Date: 03-09-2007  
SRC Completion Status: A - APPROVED  
SRC Issue Date: 05-02-2007  
SRC Comment: Not reported  
Cleanup Work Status: COMPLETED  
Site Mgr: MCKELVEY\_M  
Site Mgr End Date: 03-09-2007  
Tank Office: PCLP29 - Hillsborough County  
SR Task ID: Not reported  
SR Cleanup Responsible: -  
SR Funding Eligibility Type: -  
SR Actual Cost: Not reported  
SR Completion Date: Not reported  
SR Payment Date: Not reported  
SR Oral Date: Not reported  
SR Written Date: Not reported  
SR Soil Removal: Not reported  
SR Free Product Removal: Not reported  
SR Soil Tonnage Removed: Not reported  
SR Soil Treatment: Not reported  
SR Other Treatment: Not reported  
SR Alternate Proc Received Date: Not reported  
SR Alternate Procedure Status: Not reported  
SR Alternate Procedure Status Date: Not reported  
SR Alternate Procedure Comments: Not reported  
SA Task ID: 79681  
SA Cleanup Responsible: -  
SA Funding Eligibility Type: -  
SA Actual Cost: Not reported  
SA Completion Date: Not reported  
SA Payment Date: Not reported  
RAP Task ID: Not reported  
RAP Cleanup Responsible ID: -  
RAP Funding Eligibility Type: -  
RAP Actual Cost: Not reported  
RAP Completion Date: Not reported  
RAP Payment Date: Not reported

Map ID  
Direction  
Distance  
Elevation

MAP FINDINGS

Site

Database(s)

EDR ID Number  
EPA ID Number

**MOBIL-BALM #551 (Continued)**

**U003714700**

RAP Last Order Approved: Not reported  
RA Task ID: 80672  
RA Cleanup Responsible: -  
RA Funding Eligibility Type: -  
RA Years to Complete: 0  
RA Actual Cost: Not reported  
District: SWD  
Facility ID: 9802311  
Facility Status: OPEN  
Facility Type: A - Retail Station -  
County: HILLSBOROUGH  
County ID: 29  
Cleanup Eligibility Status: I  
Source Effective Date: 07-28-2015  
Discharge Date: 07-15-2008  
Cleanup Required: R - CLEANUP REQUIRED  
Discharge Cleanup Status: LNFA - LOW SCORE SITE INITIATIVE NO FURTHER ACTION  
Disch Cleanup Status Date: 08-21-2015  
SRC Action Type: LNFA - LSSI NO FURTHER ACTION  
SRC Submit Date: 04-02-2015  
SRC Review Date: 07-30-2015  
SRC Completion Status: A - APPROVED  
SRC Issue Date: 08-21-2015  
SRC Comment: Not reported  
Cleanup Work Status: COMPLETED  
Site Mgr: HEINTZ\_C  
Site Mgr End Date: 09-10-2015  
Tank Office: PCLP29 - Hillsborough County  
SR Task ID: Not reported  
SR Cleanup Responsible: -  
SR Funding Eligibility Type: -  
SR Actual Cost: Not reported  
SR Completion Date: Not reported  
SR Payment Date: Not reported  
SR Oral Date: Not reported  
SR Written Date: Not reported  
SR Soil Removal: Not reported  
SR Free Product Removal: Not reported  
SR Soil Tonnage Removed: Not reported  
SR Soil Treatment: Not reported  
SR Other Treatment: Not reported  
SR Alternate Proc Received Date: Not reported  
SR Alternate Procedure Status: Not reported  
SR Alternate Procedure Status Date: Not reported  
SR Alternate Procedure Comments: Not reported  
SA Task ID: 84409  
SA Cleanup Responsible: -  
SA Funding Eligibility Type: -  
SA Actual Cost: Not reported  
SA Completion Date: Not reported  
SA Payment Date: Not reported  
RAP Task ID: 85495  
RAP Cleanup Responsible ID: RP - RESPONSIBLE PARTY  
RAP Funding Eligibility Type: -  
RAP Actual Cost: Not reported  
RAP Completion Date: 10-19-2010  
RAP Payment Date: Not reported



Map ID  
Direction  
Distance  
Elevation

MAP FINDINGS

Site

Database(s)

EDR ID Number  
EPA ID Number

**MOBIL-BALM #551 (Continued)**

**U003714700**

RAP Last Order Approved: Not reported  
RA Task ID: 87452  
RA Cleanup Responsible: RP - RESPONSIBLE PARTY  
RA Funding Eligibility Type: -  
RA Years to Complete: 0  
RA Actual Cost: Not reported

[Click here for Florida Oculus:](#)

UST:

Facility ID: 9802311  
Name: MOBIL-BALM #551  
Address: 11292 BOYETTE RD  
City,State,Zip: RIVERVIEW, FL 33560  
Facility Phone: 8136814279  
Facility Status: OPEN  
Facility Type: A  
Type Description: Retail Station  
Depco: P  
Region: STATE  
Positioning Method: AGPS  
Latitude/Longitude: 27 51 13 / 82 18 56

UST:

Tank ID: 3  
Tank Capacity: 8000  
Tank Location: UNDERGROUND  
Tank Status: U  
Status Date: 11/01/1999  
Install Date: 11/1/1999  
Substance: D  
Content Description: Vehicular Diesel  
Vessel Indicator: TANK  
DEP Contractor: P

Owner:

Owner ID: 922  
Owner Name: AUTOMATED PETROLEUM & ENERGY CO INC (APEC)  
Owner Address: PO BOX 1110  
Owner Address 2: ATTN: STORAGE TANK REGIS  
Owner City,State,Zip: Brandon, FL 33509  
Owner Contact: BILL MCKNIGHT | RICK HERWEH  
Owner Phone: 8136814279

Construction:

Tank ID: 3  
Construction Category: N  
Construction Description: Flow shut-Off

Tank ID: 1  
Construction Category: N  
Construction Description: Flow shut-Off

Tank ID: 2  
Construction Category: N  
Construction Description: Flow shut-Off

Map ID  
Direction  
Distance  
Elevation

MAP FINDINGS

Site

Database(s)

EDR ID Number  
EPA ID Number

**MOBIL-BALM #551 (Continued)**

**U003714700**

Tank ID: 1  
Construction Category: E  
Construction Description: Fiberglass

Tank ID: 1  
Construction Category: I  
Construction Description: Double wall

Tank ID: 1  
Construction Category: O  
Construction Description: Tight fill

Tank ID: 1  
Construction Category: M  
Construction Description: Spill containment bucket

Tank ID: 2  
Construction Category: E  
Construction Description: Fiberglass

Tank ID: 2  
Construction Category: I  
Construction Description: Double wall

Tank ID: 2  
Construction Category: M  
Construction Description: Spill containment bucket

Tank ID: 2  
Construction Category: O  
Construction Description: Tight fill

Tank ID: 3  
Construction Category: E  
Construction Description: Fiberglass

Tank ID: 3  
Construction Category: I  
Construction Description: Double wall

Tank ID: 3  
Construction Category: O  
Construction Description: Tight fill

Tank ID: 3  
Construction Category: M  
Construction Description: Spill containment bucket

Piping:  
Tank ID: 1  
Piping Category: N  
Piping Description: Approved synthetic material

Tank ID: 1  
Piping Category: M  
Piping Description: Double wall - pipe jacket

Map ID  
Direction  
Distance  
Elevation

MAP FINDINGS

Site

Database(s)

EDR ID Number  
EPA ID Number

**MOBIL-BALM #551 (Continued)**

**U003714700**

Tank ID: 1  
Piping Category: J  
Piping Description: Pressurized piping system

Tank ID: 1  
Piping Category: K  
Piping Description: Dispenser liners

Tank ID: 2  
Piping Category: N  
Piping Description: Approved synthetic material

Tank ID: 2  
Piping Category: M  
Piping Description: Double wall - pipe jacket

Tank ID: 2  
Piping Category: J  
Piping Description: Pressurized piping system

Tank ID: 2  
Piping Category: K  
Piping Description: Dispenser liners

Tank ID: 3  
Piping Category: N  
Piping Description: Approved synthetic material

Tank ID: 3  
Piping Category: M  
Piping Description: Double wall - pipe jacket

Tank ID: 3  
Piping Category: J  
Piping Description: Pressurized piping system

Tank ID: 3  
Piping Category: K  
Piping Description: Dispenser liners

**Monitoring:**

Tank ID: 1  
Petro Monitoring Category: F  
Monitoring Description: Monitor dbl wall tank space

Tank ID: 1  
Petro Monitoring Category: H  
Monitoring Description: Mechanical line leak detector

Tank ID: 1  
Petro Monitoring Category: K  
Monitoring Description: Monitor dbl wall pipe space

Tank ID: 1  
Petro Monitoring Category: 1  
Monitoring Description: Continuous electronic sensing

Map ID  
Direction  
Distance  
Elevation

MAP FINDINGS

Site

Database(s)

EDR ID Number  
EPA ID Number

**MOBIL-BALM #551 (Continued)**

**U003714700**

Tank ID: 2  
Petro Monitoring Category: F  
Monitoring Description: Monitor dbl wall tank space

Tank ID: 2  
Petro Monitoring Category: H  
Monitoring Description: Mechanical line leak detector

Tank ID: 2  
Petro Monitoring Category: K  
Monitoring Description: Monitor dbl wall pipe space

Tank ID: 2  
Petro Monitoring Category: 1  
Monitoring Description: Continuous electronic sensing

Tank ID: 3  
Petro Monitoring Category: F  
Monitoring Description: Monitor dbl wall tank space

Tank ID: 3  
Petro Monitoring Category: H  
Monitoring Description: Mechanical line leak detector

Tank ID: 3  
Petro Monitoring Category: K  
Monitoring Description: Monitor dbl wall pipe space

Tank ID: 3  
Petro Monitoring Category: 1  
Monitoring Description: Continuous electronic sensing

Tank ID: 2  
Tank Capacity: 12000  
Tank Location: UNDERGROUND  
Tank Status: U  
Status Date: 11/01/1999  
Install Date: 11/1/1999  
Substance: B  
Content Description: Unleaded Gas  
Vessel Indicator: TANK  
DEP Contractor: P

Owner:  
Owner ID: 922  
Owner Name: AUTOMATED PETROLEUM & ENERGY CO INC (APEC)  
Owner Address: PO BOX 1110  
Owner Address 2: ATTN: STORAGE TANK REGIS  
Owner City,State,Zip: Brandon, FL 33509  
Owner Contact: BILL MCKNIGHT | RICK HERWEH  
Owner Phone: 8136814279

Construction:  
Tank ID: 3  
Construction Category: N  
Construction Description: Flow shut-Off

Map ID  
Direction  
Distance  
Elevation

MAP FINDINGS

Site

Database(s)

EDR ID Number  
EPA ID Number

**MOBIL-BALM #551 (Continued)**

**U003714700**

Tank ID:	1
Construction Category:	N
Construction Description:	Flow shut-Off
Tank ID:	2
Construction Category:	N
Construction Description:	Flow shut-Off
Tank ID:	1
Construction Category:	E
Construction Description:	Fiberglass
Tank ID:	1
Construction Category:	I
Construction Description:	Double wall
Tank ID:	1
Construction Category:	O
Construction Description:	Tight fill
Tank ID:	1
Construction Category:	M
Construction Description:	Spill containment bucket
Tank ID:	2
Construction Category:	E
Construction Description:	Fiberglass
Tank ID:	2
Construction Category:	I
Construction Description:	Double wall
Tank ID:	2
Construction Category:	M
Construction Description:	Spill containment bucket
Tank ID:	2
Construction Category:	O
Construction Description:	Tight fill
Tank ID:	3
Construction Category:	E
Construction Description:	Fiberglass
Tank ID:	3
Construction Category:	I
Construction Description:	Double wall
Tank ID:	3
Construction Category:	O
Construction Description:	Tight fill
Tank ID:	3
Construction Category:	M
Construction Description:	Spill containment bucket

Map ID  
Direction  
Distance  
Elevation

MAP FINDINGS

Site

Database(s)

EDR ID Number  
EPA ID Number

MOBIL-BALM #551 (Continued)

U003714700

Piping:

Tank ID: 1  
Piping Category: N  
Piping Description: Approved synthetic material

Tank ID: 1  
Piping Category: M  
Piping Description: Double wall - pipe jacket

Tank ID: 1  
Piping Category: J  
Piping Description: Pressurized piping system

Tank ID: 1  
Piping Category: K  
Piping Description: Dispenser liners

Tank ID: 2  
Piping Category: N  
Piping Description: Approved synthetic material

Tank ID: 2  
Piping Category: M  
Piping Description: Double wall - pipe jacket

Tank ID: 2  
Piping Category: J  
Piping Description: Pressurized piping system

Tank ID: 2  
Piping Category: K  
Piping Description: Dispenser liners

Tank ID: 3  
Piping Category: N  
Piping Description: Approved synthetic material

Tank ID: 3  
Piping Category: M  
Piping Description: Double wall - pipe jacket

Tank ID: 3  
Piping Category: J  
Piping Description: Pressurized piping system

Tank ID: 3  
Piping Category: K  
Piping Description: Dispenser liners

Monitoring:

Tank ID: 1  
Petro Monitoring Category: F  
Monitoring Description: Monitor dbl wall tank space

Tank ID: 1  
Petro Monitoring Category: H

Map ID  
Direction  
Distance  
Elevation

MAP FINDINGS

Site

Database(s)

EDR ID Number  
EPA ID Number

**MOBIL-BALM #551 (Continued)**

**U003714700**

Monitoring Description: Mechanical line leak detector

Tank ID: 1  
Petro Monitoring Category: K  
Monitoring Description: Monitor dbl wall pipe space

Tank ID: 1  
Petro Monitoring Category: 1  
Monitoring Description: Continuous electronic sensing

Tank ID: 2  
Petro Monitoring Category: F  
Monitoring Description: Monitor dbl wall tank space

Tank ID: 2  
Petro Monitoring Category: H  
Monitoring Description: Mechanical line leak detector

Tank ID: 2  
Petro Monitoring Category: K  
Monitoring Description: Monitor dbl wall pipe space

Tank ID: 2  
Petro Monitoring Category: 1  
Monitoring Description: Continuous electronic sensing

Tank ID: 3  
Petro Monitoring Category: F  
Monitoring Description: Monitor dbl wall tank space

Tank ID: 3  
Petro Monitoring Category: H  
Monitoring Description: Mechanical line leak detector

Tank ID: 3  
Petro Monitoring Category: K  
Monitoring Description: Monitor dbl wall pipe space

Tank ID: 3  
Petro Monitoring Category: 1  
Monitoring Description: Continuous electronic sensing

Tank ID: 1  
Tank Capacity: 15000  
Tank Location: UNDERGROUND  
Tank Status: U  
Status Date: 11/01/1999  
Install Date: 11/1/1999  
Substance: B  
Content Description: Unleaded Gas  
Vessel Indicator: TANK  
DEP Contractor: P

Owner:  
Owner ID: 922  
Owner Name: AUTOMATED PETROLEUM & ENERGY CO INC (APEC)  
Owner Address: PO BOX 1110

Map ID  
Direction  
Distance  
Elevation

MAP FINDINGS

Site

Database(s)

EDR ID Number  
EPA ID Number

**MOBIL-BALM #551 (Continued)**

**U003714700**

Owner Address 2: ATTN: STORAGE TANK REGIS  
Owner City,State,Zip: Brandon, FL 33509  
Owner Contact: BILL MCKNIGHT | RICK HERWEH  
Owner Phone: 8136814279

Construction:

Tank ID: 3  
Construction Category: N  
Construction Description: Flow shut-Off

Tank ID: 1  
Construction Category: N  
Construction Description: Flow shut-Off

Tank ID: 2  
Construction Category: N  
Construction Description: Flow shut-Off

Tank ID: 1  
Construction Category: E  
Construction Description: Fiberglass

Tank ID: 1  
Construction Category: I  
Construction Description: Double wall

Tank ID: 1  
Construction Category: O  
Construction Description: Tight fill

Tank ID: 1  
Construction Category: M  
Construction Description: Spill containment bucket

Tank ID: 2  
Construction Category: E  
Construction Description: Fiberglass

Tank ID: 2  
Construction Category: I  
Construction Description: Double wall

Tank ID: 2  
Construction Category: M  
Construction Description: Spill containment bucket

Tank ID: 2  
Construction Category: O  
Construction Description: Tight fill

Tank ID: 3  
Construction Category: E  
Construction Description: Fiberglass

Tank ID: 3  
Construction Category: I  
Construction Description: Double wall



Map ID  
Direction  
Distance  
Elevation

MAP FINDINGS

Site

Database(s)

EDR ID Number  
EPA ID Number

**MOBIL-BALM #551 (Continued)**

**U003714700**

Tank ID: 3  
Construction Category: O  
Construction Description: Tight fill

Tank ID: 3  
Construction Category: M  
Construction Description: Spill containment bucket

Piping:

Tank ID: 1  
Piping Category: N  
Piping Description: Approved synthetic material

Tank ID: 1  
Piping Category: M  
Piping Description: Double wall - pipe jacket

Tank ID: 1  
Piping Category: J  
Piping Description: Pressurized piping system

Tank ID: 1  
Piping Category: K  
Piping Description: Dispenser liners

Tank ID: 2  
Piping Category: N  
Piping Description: Approved synthetic material

Tank ID: 2  
Piping Category: M  
Piping Description: Double wall - pipe jacket

Tank ID: 2  
Piping Category: J  
Piping Description: Pressurized piping system

Tank ID: 2  
Piping Category: K  
Piping Description: Dispenser liners

Tank ID: 3  
Piping Category: N  
Piping Description: Approved synthetic material

Tank ID: 3  
Piping Category: M  
Piping Description: Double wall - pipe jacket

Tank ID: 3  
Piping Category: J  
Piping Description: Pressurized piping system

Tank ID: 3  
Piping Category: K  
Piping Description: Dispenser liners

Map ID  
Direction  
Distance  
Elevation

MAP FINDINGS

Site

Database(s)

EDR ID Number  
EPA ID Number

**MOBIL-BALM #551 (Continued)**

**U003714700**

Monitoring:

Tank ID:	1
Petro Monitoring Category:	F
Monitoring Description:	Monitor dbl wall tank space
Tank ID:	1
Petro Monitoring Category:	H
Monitoring Description:	Mechanical line leak detector
Tank ID:	1
Petro Monitoring Category:	K
Monitoring Description:	Monitor dbl wall pipe space
Tank ID:	1
Petro Monitoring Category:	1
Monitoring Description:	Continuous electronic sensing
Tank ID:	2
Petro Monitoring Category:	F
Monitoring Description:	Monitor dbl wall tank space
Tank ID:	2
Petro Monitoring Category:	H
Monitoring Description:	Mechanical line leak detector
Tank ID:	2
Petro Monitoring Category:	K
Monitoring Description:	Monitor dbl wall pipe space
Tank ID:	2
Petro Monitoring Category:	1
Monitoring Description:	Continuous electronic sensing
Tank ID:	3
Petro Monitoring Category:	F
Monitoring Description:	Monitor dbl wall tank space
Tank ID:	3
Petro Monitoring Category:	H
Monitoring Description:	Mechanical line leak detector
Tank ID:	3
Petro Monitoring Category:	K
Monitoring Description:	Monitor dbl wall pipe space
Tank ID:	3
Petro Monitoring Category:	1
Monitoring Description:	Continuous electronic sensing

Inst Control:

Name:	MOBIL-BALM #551
Address:	11292 BOYETTE ROAD
City,State,Zip:	RIVERVIEW, FL 33560
Facility Id:	ERIC_6665

Map ID  
Direction  
Distance  
Elevation

MAP FINDINGS

Site

Database(s)

EDR ID Number  
EPA ID Number

**MOBIL-BALM #551 (Continued)**

**U003714700**

Inst Control Type: LSSI  
Eng Control Type: None  
Contaminated Media: Groundwater  
Contamination: Petroleum (Includes BTEX and MTBE)-Legacy  
Lat/Long (dms): Not reported  
Date Amended: Not reported  
Mechanism - Date IC Removed: Not reported  
Mechanism - Program Area: Not reported  
Mechanism - Date Order Issued: Not reported  
Date Removed: Not reported  
Inspection Date: Not reported  
Legal Description: Not reported  
Comments: Limited groundwater (GW) assessment completed under LSSI Program. Minimal on-site contamination levels met LSSI NFA criteria. Do not use GW for drinking water or irrigation. For clarification, contact DEP LSSI Coordinator.

Township: Not reported  
Range: Not reported  
Parcel ID: Not reported  
Section: Not reported  
Book Number: Not reported  
Page Number: Not reported  
Acquisition: Not reported  
Previously Published: Not reported  
Description: Not reported  
Begin Date: Not reported  
DC4 Datum ID: Not reported  
CMC2 Coordinate Method ID: Not reported  
PC2 Proximity ID: Not reported  
Collector User Name: Not reported  
Collection Date: Not reported  
OIC Object of Interest ID: Not reported  
VSC1 Verification Status ID: Not reported  
Primary Facility ID: Not reported  
Primary Facility Name: Not reported  
Primary Site Address Line 2: Not reported  
Primary Site Program Type Key: Not reported  
Primary Site Managing Program: Not reported  
Primary Site DEP Office: Not reported  
Primary Site WMD: Not reported  
Boundary Control ID: Not reported  
Boundary Control Name: Not reported  
Boundary Mechanism Counties: Not reported  
Boundary Mechanism Types: Not reported  
Boundary Mechanism EFF Dates: Not reported  
All Facility ID: Not reported  
All Facility Names: Not reported  
All Site ID: Not reported  
All Site Names: Not reported  
Boundary Mechanism Instr Num: Not reported  
Primary Site Documents: Not reported

Name: MOBIL-BALM #551  
Address: 11292 BOYETTE ROAD  
City,State,Zip: RIVERVIEW, FL 33560  
Facility Id: ERIC\_6665  
Inst Control Type: LSSI

Map ID  
Direction  
Distance  
Elevation

MAP FINDINGS

Site

Database(s)

EDR ID Number  
EPA ID Number

**MOBIL-BALM #551 (Continued)**

**U003714700**

Eng Control Type: None  
Contaminated Media: Groundwater  
Contamination: Petroleum (Includes BTEX and MTBE)-Legacy  
Lat/Long (dms): Not reported  
Date Amended: Not reported  
Mechanism - Date IC Removed: Not reported  
Mechanism - Program Area: Not reported  
Mechanism - Date Order Issued: Not reported  
Date Removed: Not reported  
Inspection Date: Not reported  
Legal Description: Not reported  
Comments: Limited groundwater (GW) assessment completed under LSSI Program. Minimal on-site contamination levels met LSSI NFA criteria. Do not use GW for drinking water or irrigation. For clarification, contact DEP LSSI Coordinator.

Township: Not reported  
Range: Not reported  
Parcel ID: Not reported  
Section: Not reported  
Book Number: NA  
Page Number: NA  
Acquisition: Not reported  
Previously Published: Y  
Description: LSSI NFA ORDER  
Begin Date: 08/21/2015  
DC4 Datum ID: HARN  
CMC2 Coordinate Method ID: CSUR  
PC2 Proximity ID: EXACT  
Collector User Name: ERIC\_INIT\_ICR\_LOAD  
Collection Date: 11/29/2018  
OIC Object of Interest ID: SWIM  
VSC1 Verification Status ID: REVIEWED  
Primary Facility ID: STCM-9802311  
Primary Facility Name: MOBIL-BALM #551  
Primary Site Address Line 2: Not reported  
Primary Site Program Type Key: PETROLEUM  
Primary Site Managing Program: Petroleum Restoration Program  
Primary Site DEP Office: SWD  
Primary Site WMD: SWFWMD  
Boundary Control ID: IC-911  
Boundary Control Name: MOBIL-BALM #551  
Boundary Mechanism Counties: Hillsborough  
Boundary Mechanism Types: LSSI NFA Order  
Boundary Mechanism EFF Dates: 21-AUG-15  
All Facility ID: STCM-9802311  
All Facility Names: MOBIL-BALM #551  
All Site ID: ERIC\_6665  
All Site Names: MOBIL-BALM #551  
Boundary Mechanism Instr Num: Not reported  
Primary Site Documents: [https://prodenv.dep.state.fl.us/DepNexus/public/electronic-documents/ERIC\\_6665/gis-facility!search](https://prodenv.dep.state.fl.us/DepNexus/public/electronic-documents/ERIC_6665/gis-facility!search)

Name: MOBIL-BALM #551  
Address: 11292 BOYETTE ROAD  
City,State,Zip: RIVERVIEW, FL 33560  
Facility Id: 9802311  
Inst Control Type: LSSI NFA ORDER

Map ID  
Direction  
Distance  
Elevation

MAP FINDINGS

Site

Database(s)

EDR ID Number  
EPA ID Number

**MOBIL-BALM #551 (Continued)**

**U003714700**

Eng Control Type: NONE  
Contaminated Media: GROUNDWATER  
Contamination: PETROLEUM (INCLUDES BTEX AND MTBE)  
Lat/Long (dms): 27 51 14.1074 / 82 18 54.5088009  
Date Amended: Not reported  
Mechanism - Date IC Removed: Not reported  
Mechanism - Program Area: PETROLEUM  
Mechanism - Date Order Issued: 08/21/2015  
Date Removed: Not reported  
Inspection Date: Not reported  
Legal Description: Not reported  
Comments: Limited groundwater (GW) assessment completed under LSSI Program. Minimal on-site contamination levels met LSSI NFA criteria. Do not use GW for drinking water or irrigation. For clarification, contact DEP LSSI Coordinator.

Township: 30S  
Range: 20E  
Parcel ID: 203021ZZZ000003027801U  
Section: 21  
Book Number: NA  
Page Number: NA  
Acquisition: DPHO-DIGITAL ARIAL PHOTOGRAPHY WITH GROUND CONTROL  
Previously Published: Not reported  
Description: Not reported  
Begin Date: Not reported  
DC4 Datum ID: Not reported  
CMC2 Coordinate Method ID: Not reported  
PC2 Proximity ID: Not reported  
Collector User Name: Not reported  
Collection Date: Not reported  
OIC Object of Interest ID: Not reported  
VSC1 Verification Status ID: Not reported  
Primary Facility ID: Not reported  
Primary Facility Name: Not reported  
Primary Site Address Line 2: Not reported  
Primary Site Program Type Key: Not reported  
Primary Site Managing Program: Not reported  
Primary Site DEP Office: Not reported  
Primary Site WMD: Not reported  
Boundary Control ID: Not reported  
Boundary Control Name: Not reported  
Boundary Mechanism Counties: Not reported  
Boundary Mechanism Types: Not reported  
Boundary Mechanism EFF Dates: Not reported  
All Facility ID: Not reported  
All Facility Names: Not reported  
All Site ID: Not reported  
All Site Names: Not reported  
Boundary Mechanism Instr Num: Not reported  
Primary Site Documents: Not reported

[Click here for Florida Oculus:](#)

**DWM CONTAM:**

Name: MOBIL-BALM #551  
Address: 11292 BOYETTE RD  
City,State,Zip: RIVERVIEW, FL

Map ID  
Direction  
Distance  
Elevation

MAP FINDINGS

Site

Database(s)

EDR ID Number  
EPA ID Number

**MOBIL-BALM #551 (Continued)**

**U003714700**

Program Site Id: 9802311  
Lat DD: 27  
Lat MM: 51  
Lat SS: 13  
Long DD: 82  
Long MM: 18  
Long SS: 56  
Office/ District: SWD  
Program Area: STORAGE TANKS  
Priority Score: 10  
Datum: Not reported  
Method: AGPS  
Facility Status: CLOSED  
Facility Type: Not reported  
Score Effective Date: Not reported  
Score When Ranked: Not reported  
Rank: Not reported  
Operator: Not reported  
Phone: Not reported  
Name Changed: Not reported  
Addr Changed: Not reported  
Related Party ID: Not reported  
Primary RP Role: Not reported  
RP Begin Date: Not reported  
RP Name: Not reported  
RP Address1: Not reported  
RP Address2: Not reported  
RP City: Not reported  
RP State: Not reported  
RP Zip5: Not reported  
RP Zip4: Not reported  
Contact: Not reported  
RP Phone: Not reported  
RP Extension: Not reported  
Site Manager: Not reported

Name: MOBIL-BALM #551  
Address: 11292 BOYETTE RD  
City,State,Zip: RIVERVIEW, FL  
Program Site Id: 9802311  
Lat DD: 27  
Lat MM: 51  
Lat SS: 13  
Long DD: 82  
Long MM: 18  
Long SS: 56  
Office/ District: SWD  
Program Area: STORAGE TANKS  
Priority Score: 10  
Datum: Not reported  
Method: AGPS  
Facility Status: CLOSED  
Facility Type: Not reported  
Score Effective Date: Not reported  
Score When Ranked: Not reported  
Rank: Not reported  
Operator: Not reported

Map ID  
Direction  
Distance  
Elevation

MAP FINDINGS

Site

Database(s)

EDR ID Number  
EPA ID Number

**MOBIL-BALM #551 (Continued)**

**U003714700**

Phone: Not reported  
Name Changed: Not reported  
Addr Changed: Not reported  
Related Party ID: Not reported  
Primary RP Role: Not reported  
RP Begin Date: Not reported  
RP Name: Not reported  
RP Address1: Not reported  
RP Address2: Not reported  
RP City: Not reported  
RP State: Not reported  
RP Zip5: Not reported  
RP Zip4: Not reported  
Contact: Not reported  
RP Phone: Not reported  
RP Extension: Not reported  
Site Manager: Not reported

**FL Financial Assurance 3:**

Name: MOBIL-BALM #551  
Address: 11292 BOYETTE RD  
City,State,Zip: RIVERVIEW, FL 33560  
Region: 3  
Facility ID: 9802311  
Facility Phone: 8136814279  
Facility Status: OPEN  
Facility Type: A  
Type Description: Retail Station  
DEP CO: P  
Financial Responsibility: INSURANCE  
Insurance Company: LIBERTY SURPLUS INSURANCE CORP  
Effective Date: 12/31/2009  
Expire Date: 12/31/2010  
Owner ID: 922  
Owner Name: AUTOMATED PETROLEUM & ENERGY CO INC (APEC)  
Owner Address: PO BOX 1110  
Owner Address2: ATTN: STORAGE TANK REGIS  
Owner City,St,Zip: Brandon, FL 33509  
Contact: BILL MCKNIGHT | RICK HERWEH  
Resp Party Phone: 8136814279

Name: MOBIL-BALM #551  
Address: 11292 BOYETTE RD  
City,State,Zip: RIVERVIEW, FL 33560  
Region: 3  
Facility ID: 9802311  
Facility Phone: 8136814279  
Facility Status: OPEN  
Facility Type: A  
Type Description: Retail Station  
DEP CO: P  
Financial Responsibility: INSURANCE  
Insurance Company: LIBERTY SURPLUS INSURANCE CORP  
Effective Date: 12/31/2010  
Expire Date: 12/31/2011  
Owner ID: 922  
Owner Name: AUTOMATED PETROLEUM & ENERGY CO INC (APEC)

Map ID  
Direction  
Distance  
Elevation

MAP FINDINGS

Site

Database(s)

EDR ID Number  
EPA ID Number

**MOBIL-BALM #551 (Continued)**

**U003714700**

Owner Address: PO BOX 1110  
Owner Address2: ATTN: STORAGE TANK REGIS  
Owner City,St,Zip: Brandon, FL 33509  
Contact: BILL MCKNIGHT | RICK HERWEH  
Resp Party Phone: 8136814279

Name: MOBIL-BALM #551  
Address: 11292 BOYETTE RD  
City,State,Zip: RIVERVIEW, FL 33560  
Region: 3  
Facility ID: 9802311  
Facility Phone: 8136814279  
Facility Status: OPEN  
Facility Type: A  
Type Description: Retail Station  
DEP CO: P  
Financial Responsibility: INSURANCE  
Insurance Company: LIBERTY SURPLUS INSURANCE CORP  
Effective Date: 12/31/2012  
Expire Date: 12/31/2013  
Owner ID: 922  
Owner Name: AUTOMATED PETROLEUM & ENERGY CO INC (APEC)  
Owner Address: PO BOX 1110  
Owner Address2: ATTN: STORAGE TANK REGIS  
Owner City,St,Zip: Brandon, FL 33509  
Contact: BILL MCKNIGHT | RICK HERWEH  
Resp Party Phone: 8136814279

Name: MOBIL-BALM #551  
Address: 11292 BOYETTE RD  
City,State,Zip: RIVERVIEW, FL 33560  
Region: 3  
Facility ID: 9802311  
Facility Phone: 8136814279  
Facility Status: OPEN  
Facility Type: A  
Type Description: Retail Station  
DEP CO: P  
Financial Responsibility: INSURANCE  
Insurance Company: LIBERTY SURPLUS INSURANCE CORP  
Effective Date: 12/31/2013  
Expire Date: 12/31/2014  
Owner ID: 922  
Owner Name: AUTOMATED PETROLEUM & ENERGY CO INC (APEC)  
Owner Address: PO BOX 1110  
Owner Address2: ATTN: STORAGE TANK REGIS  
Owner City,St,Zip: Brandon, FL 33509  
Contact: BILL MCKNIGHT | RICK HERWEH  
Resp Party Phone: 8136814279

Name: MOBIL-BALM #551  
Address: 11292 BOYETTE RD  
City,State,Zip: RIVERVIEW, FL 33560  
Region: 3  
Facility ID: 9802311  
Facility Phone: 8136814279  
Facility Status: OPEN



Map ID  
Direction  
Distance  
Elevation

MAP FINDINGS

Site

Database(s)

EDR ID Number  
EPA ID Number

**MOBIL-BALM #551 (Continued)**

**U003714700**

Facility Type: A  
Type Description: Retail Station  
DEP CO: P  
Financial Responsibility: INSURANCE  
Insurance Company: LIBERTY SURPLUS INSURANCE CORP  
Effective Date: 12/31/2014  
Expire Date: 12/31/2015  
Owner ID: 922  
Owner Name: AUTOMATED PETROLEUM & ENERGY CO INC (APEC)  
Owner Address: PO BOX 1110  
Owner Address2: ATTN: STORAGE TANK REGIS  
Owner City,St,Zip: Brandon, FL 33509  
Contact: BILL MCKNIGHT | RICK HERWEH  
Resp Party Phone: 8136814279

Name: MOBIL-BALM #551  
Address: 11292 BOYETTE RD  
City,State,Zip: RIVERVIEW, FL 33560  
Region: 3  
Facility ID: 9802311  
Facility Phone: 8136814279  
Facility Status: OPEN  
Facility Type: A  
Type Description: Retail Station  
DEP CO: P  
Financial Responsibility: INSURANCE  
Insurance Company: NAUTILUS INSURANCE COMPANY  
Effective Date: 12/31/2016  
Expire Date: 12/31/2017  
Owner ID: 922  
Owner Name: AUTOMATED PETROLEUM & ENERGY CO INC (APEC)  
Owner Address: PO BOX 1110  
Owner Address2: ATTN: STORAGE TANK REGIS  
Owner City,St,Zip: Brandon, FL 33509  
Contact: BILL MCKNIGHT | RICK HERWEH  
Resp Party Phone: 8136814279

Name: MOBIL-BALM #551  
Address: 11292 BOYETTE RD  
City,State,Zip: RIVERVIEW, FL 33560  
Region: 3  
Facility ID: 9802311  
Facility Phone: 8136814279  
Facility Status: OPEN  
Facility Type: A  
Type Description: Retail Station  
DEP CO: P  
Financial Responsibility: INSURANCE  
Insurance Company: SCOTTSDALE INSURANCE COMPANY  
Effective Date: 12/31/2017  
Expire Date: 12/31/2018  
Owner ID: 922  
Owner Name: AUTOMATED PETROLEUM & ENERGY CO INC (APEC)  
Owner Address: PO BOX 1110  
Owner Address2: ATTN: STORAGE TANK REGIS  
Owner City,St,Zip: Brandon, FL 33509  
Contact: BILL MCKNIGHT | RICK HERWEH

Map ID  
Direction  
Distance  
Elevation

MAP FINDINGS

Site

Database(s)

EDR ID Number  
EPA ID Number

**MOBIL-BALM #551 (Continued)**

**U003714700**

Resp Party Phone: 8136814279

Name: MOBIL-BALM #551  
Address: 11292 BOYETTE RD  
City,State,Zip: RIVERVIEW, FL 33560  
Region: 3  
Facility ID: 9802311  
Facility Phone: 8136814279  
Facility Status: OPEN  
Facility Type: A  
Type Description: Retail Station  
DEP CO: P  
Financial Responsibility: LETTER OF CREDIT  
Insurance Company: Not reported  
Effective Date: 01/31/2019  
Expire Date: 05/31/2021  
Owner ID: 922  
Owner Name: AUTOMATED PETROLEUM & ENERGY CO INC (APEC)  
Owner Address: PO BOX 1110  
Owner Address2: ATTN: STORAGE TANK REGIS  
Owner City,St,Zip: Brandon, FL 33509  
Contact: BILL MCKNIGHT | RICK HERWEH  
Resp Party Phone: 8136814279

Name: MOBIL-BALM #551  
Address: 11292 BOYETTE RD  
City,State,Zip: RIVERVIEW, FL 33560  
Region: 3  
Facility ID: 9802311  
Facility Phone: 8136814279  
Facility Status: OPEN  
Facility Type: A  
Type Description: Retail Station  
DEP CO: P  
Financial Responsibility: SELF-INSURANCE - LETTER FROM CHIEF FINANCIAL OFFIC  
Insurance Company: Not reported  
Effective Date: 05/01/2000  
Expire Date: 04/30/2001  
Owner ID: 922  
Owner Name: AUTOMATED PETROLEUM & ENERGY CO INC (APEC)  
Owner Address: PO BOX 1110  
Owner Address2: ATTN: STORAGE TANK REGIS  
Owner City,St,Zip: Brandon, FL 33509  
Contact: BILL MCKNIGHT | RICK HERWEH  
Resp Party Phone: 8136814279

Name: MOBIL-BALM #551  
Address: 11292 BOYETTE RD  
City,State,Zip: RIVERVIEW, FL 33560  
Region: 3  
Facility ID: 9802311  
Facility Phone: 8136814279  
Facility Status: OPEN  
Facility Type: A  
Type Description: Retail Station  
DEP CO: P  
Financial Responsibility: SELF-INSURANCE - LETTER FROM CHIEF FINANCIAL OFFIC

Map ID  
 Direction  
 Distance  
 Elevation

MAP FINDINGS

Site

Database(s)

EDR ID Number  
 EPA ID Number

**MOBIL-BALM #551 (Continued)**

**U003714700**

Insurance Company: Not reported  
 Effective Date: 05/01/2008  
 Expire Date: 04/30/2009  
 Owner ID: 922  
 Owner Name: AUTOMATED PETROLEUM & ENERGY CO INC (APEC)  
 Owner Address: PO BOX 1110  
 Owner Address2: ATTN: STORAGE TANK REGIS  
 Owner City,St,Zip: Brandon, FL 33509  
 Contact: BILL MCKNIGHT | RICK HERWEH  
 Resp Party Phone: 8136814279

Name: MOBIL-BALM #551  
 Address: 11292 BOYETTE RD  
 City,State,Zip: RIVERVIEW, FL 33560  
 Region: 3  
 Facility ID: 9802311  
 Facility Phone: 8136814279  
 Facility Status: OPEN  
 Facility Type: A  
 Type Description: Retail Station  
 DEP CO: P  
 Financial Responsibility: SELF-INSURANCE - LETTER FROM CHIEF FINANCIAL OFFIC  
 Insurance Company: Not reported  
 Effective Date: 05/31/2018  
 Expire Date: 05/31/2019  
 Owner ID: 922  
 Owner Name: AUTOMATED PETROLEUM & ENERGY CO INC (APEC)  
 Owner Address: PO BOX 1110  
 Owner Address2: ATTN: STORAGE TANK REGIS  
 Owner City,St,Zip: Brandon, FL 33509  
 Contact: BILL MCKNIGHT | RICK HERWEH  
 Resp Party Phone: 8136814279

**AI177**  
**East**  
**1/2-1**  
**0.723 mi.**  
**3815 ft.**

**MOBIL #02-R4T**  
**11292 BOYETTE RD**  
**RIVERVIEW, FL**  
**Site 4 of 5 in cluster AI**

**RGA LUST S115187955**  
**N/A**

**Relative:**  
**Higher**  
**Actual:**  
**61 ft.**

RGA LUST:  
 2008 MOBIL #02-R4T 11292 BOYETTE RD  
 2007 MOBIL #02-R4T 11292 BOYETTE RD  
 2006 MOBIL #02-R4T 11292 BOYETTE RD

**AE178**  
**SW**  
**1/2-1**  
**0.729 mi.**  
**3847 ft.**

**GIBSONTON SQUARE**  
**10606 EAST BAY ROAD**  
**GIBSONTON, FL 33534**  
**Site 2 of 2 in cluster AE**

**ASBESTOS S121154299**  
**N/A**

**Relative:**  
**Lower**  
**Actual:**  
**19 ft.**

ASBESTOS:  
 Name: GIBSONTON SQUARE  
 Address: 10606 EAST BAY ROAD  
 City,State,Zip: GIBSONTON, FL 33534  
 Facility ID: AS05710338  
 Notification ID: 84417

Map ID  
Direction  
Distance  
Elevation

MAP FINDINGS

Site

Database(s)

EDR ID Number  
EPA ID Number

**GIBSONTON SQUARE (Continued)**

**S121154299**

Notification Type: ORIGINAL  
Project Type: DEMOLITION  
Notification Status: REVIEWED  
Site Name: SAME AS ABOVE  
Ordered Demolition?: N  
Annual Notification: Not reported  
Owner Name: STRATHMORE DEVELOPMENT  
Contractor Name: CROSS CONSTRUCTION SERVICES, INC.  
Start Date: 09/08/2015  
Finish Date: 09/08/2015  
Cementitious RACM: Not reported  
Cementitious SF: Not reported  
Floor RACM: Not reported  
Floor SF: Not reported  
Pipe RACM: Not reported  
Pipe SF: Not reported  
CF RACM: Not reported  
Roof RACM: Not reported  
Roof SF: Not reported  
Surface Mat RACM: Not reported  
Surface Mat SF: Not reported  
Waste Disposal Site: Not reported  
Waste Disposal Address: Not reported  
Waste Disposal City: Not reported  
Waste Disposal State: Not reported  
Waste Disposal Zip: Not reported  
Transporter Name: Not reported  
Contractor is Transporter: Y  
Waste Disp ID: Not reported  
Waste Disp Source: Not reported  
Transporter Address: Not reported  
Transporter City: Not reported  
Transporter State: FL  
Transporter Zip: Not reported  
Date Receive: Not reported

**AJ179**  
**SSE**  
**1/2-1**  
**0.730 mi.**  
**3857 ft.**

**WILSON MANOR**  
**10612 CONE GROVE RD**  
**RIVERVIEW, FL**

**NPDES S112060567**  
**N/A**

**Site 1 of 3 in cluster AJ**

**Relative:**  
**Higher**  
**Actual:**  
**60 ft.**

**WASTEWATER:**  
Name: WILSON MANOR  
Address: 10612 CONE GROVE RD  
City, State, Zip: RIVERVIEW, FL  
Facility ID: FLR10LQ31  
Facility Type: Construction Stormwater GP  
Status: Active - Existing, permitted facility/site for which effluent, reclaimed water or wastewater residual discharge into the environment and/or monitoring is taking place.  
  
District Office: TLST  
NPDES Permitted Site: Not reported  
Environmental Interest: Not reported  
Owner Type: Private  
Permit Capacity: Not reported  
Party Name: Charles Bruck, PMTE  
Company Name: 301 Cone Grove, LLS

Map ID  
Direction  
Distance  
Elevation

MAP FINDINGS

Site

Database(s)

EDR ID Number  
EPA ID Number

**WILSON MANOR (Continued)**

**S112060567**

RP Address: 701 S Howard Ave, Ste 106-332  
RP Address 2: Not reported  
RP City,Stat,Zip: Tampa FL 33606  
Telephone: 8133359210  
Email: CHASJB@GMAIL.COM  
Issue Date: 05/12/2012  
Effective Date: 05/12/2012  
Expiration Date: 05/11/2017  
DOC Description: Generic Permit  
Latitude Degrees: 27  
Latitude Minutes: 50  
Latitude Seconds: 54  
Longitude Degrees: 82  
Longitude Minutes: 19  
Longitude Seconds: 42  
Treatment: Not reported  
Decode For Fstatus: Active

**AJ180  
SSE  
1/2-1  
0.730 mi.  
3857 ft.**

**WILSON MANOR  
10612 CONE GROVE RD  
RIVERVIEW, FL 33578**

**FINDS 1015891633  
ECHO N/A**

**Site 2 of 3 in cluster AJ**

**Relative:  
Higher  
Actual:  
60 ft.**

FINDS:  
Registry ID: 110046310522

[Click Here for FRS Facility Detail Report:](#)

Environmental Interest/Information System:

US National Pollutant Discharge Elimination System (NPDES) module of the Compliance Information System (ICIS) tracks surface water permits issued under the Clean Water Act. Under NPDES, all facilities that discharge pollutants from any point source into waters of the United States are required to obtain a permit. The permit will likely contain limits on what can be discharged, impose monitoring and reporting requirements, and include other provisions to ensure that the discharge does not adversely affect water quality.

[Click this hyperlink](#) while viewing on your computer to access additional FINDS: detail in the EDR Site Report.

ECHO:  
Envid: 1015891633  
Registry ID: 110046310522  
DFR URL: <http://echo.epa.gov/detailed-facility-report?fid=110046310522>  
Name: WILSON MANOR  
Address: 10612 CONE GROVE RD  
City,State,Zip: RIVERVIEW, FL 33578

Map ID  
Direction  
Distance  
Elevation

MAP FINDINGS

Site

Database(s) EDR ID Number  
EPA ID Number

**AJ181** VERIZON WIRELESS OSTRICH FARM (FL11525)  
**SSE** 10610 CONE GROVE ROAD  
**1/2-1** RIVERVIEW, FL 33569  
**0.730 mi.**  
**3857 ft.** Site 3 of 3 in cluster AJ

**TIER 2** S111751310  
N/A

**Relative:**  
**Higher**  
**Actual:**  
**60 ft.**

**TIER 2:**  
Name: VERIZON WIRELESS OSTRICH FARM: CELL SITE (FLW11525)  
Address: 10610 CONE GROVE ROAD  
City,State,Zip: RIVERVIEW, FL 33569  
  
Year: 2020  
Facility Id: 6806192  
Active Date: Not reported  
Inactive Date: Not reported  
Sale Pending: Not reported  
Original Date: Not reported  
PLOT Source: Not reported  
Latitude: Not reported  
Longitude: Not reported  
LEPC District: Not reported  
Counties: Not reported  
SERC: Not reported  
Program Level: Not reported  
PRIME: Not reported  
SIC Code: Not reported  
SIC Code 2: Not reported  
NAICS Code: 517312  
Last Modified Date: 01/23/2021  
First Submit Date: 01/23/2021  
Data Submitted By: Susan Calderon , EPCRA Program Project Manager  
Company Name: Verizon Wireless  
Comments: Not reported

**Contact:**  
Contact ID: Not reported  
Year: 2020  
Facility Id: 6806192  
Contact Type: Owner / Operator  
Contact Name: Susan Calderon  
Contact Title: Not reported  
Contact Phone: 800-386-9639  
Contact 24Hr Phone: Not reported  
Contact Telephone 2: 908-559-4600  
Contact Telephone 3: Not reported  
Contact Telephone 4: Not reported  
Contact Telephone 5: Not reported  
Contact Telephone 6: Not reported  
Contact Email: susan.calderon@verizonwireless.com

Name: VERIZON WIRELESS OSTRICH FARM: CELL SITE (FLW11525)  
Address: 10610 CONE GROVE ROAD  
City,State,Zip: RIVERVIEW, FL 33569  
  
Year: 2019  
Facility Id: 6638833  
Active Date: Not reported  
Inactive Date: Not reported

Map ID  
Direction  
Distance  
Elevation

MAP FINDINGS

Site

Database(s)

EDR ID Number  
EPA ID Number

**VERIZON WIRELESS OSTRICH FARM (FL11525) (Continued)**

**S111751310**

Sale Pending: Not reported  
Original Date: Not reported  
PLOT Source: Not reported  
Latitude: Not reported  
Longitude: Not reported  
LEPC District: Not reported  
Counties: Not reported  
SERC: Not reported  
Program Level: Not reported  
PRIME: Not reported  
SIC Code: Not reported  
SIC Code 2: Not reported  
NAICS Code: 517312  
Last Modified Date: 01/17/2020  
First Submit Date: 01/17/2020  
Data Submitted By: Susan Calderon , EPCRA Program Project Manager  
Company Name: Verizon Wireless Ostrich Farm: Cell Site (FLW11525)  
Comments: Not reported

Contact:

Contact ID: Not reported  
Year: 2019  
Facility Id: 6638833  
Contact Type: Owner / Operator  
Contact Name: Susan Calderon  
Contact Title: Not reported  
Contact Phone: 800-386-9639  
Contact 24Hr Phone: Not reported  
Contact Telephone 2: 908-559-4600  
Contact Telephone 3: Not reported  
Contact Telephone 4: Not reported  
Contact Telephone 5: Not reported  
Contact Telephone 6: Not reported  
Contact Email: susan.calderon@verizonwireless.com

Name: VERIZON WIRELESS OSTRICH FARM (11525)  
Address: 10610 CONE GROVE ROAD  
City,State,Zip: RIVERVIEW, FL 33569

Year: 2018  
Facility Id: 6374485  
Active Date: Not reported  
Inactive Date: Not reported  
Sale Pending: Not reported  
Original Date: Not reported  
PLOT Source: Not reported  
Latitude: Not reported  
Longitude: Not reported  
LEPC District: Not reported  
Counties: Not reported  
SERC: Not reported  
Program Level: Not reported  
PRIME: Not reported  
SIC Code: Not reported  
SIC Code 2: Not reported  
NAICS Code: 517312

Map ID  
Direction  
Distance  
Elevation

MAP FINDINGS

Site

Database(s)

EDR ID Number  
EPA ID Number

**VERIZON WIRELESS OSTRICH FARM (FL11525) (Continued)**

**S111751310**

Last Modified Date: 01/22/2019  
First Submit Date: 01/22/2019  
Data Submitted By: Susan Calderon, EPCRA Project Manager, EHS Department  
Company Name: Verizon Wireless  
Comments: Not reported

Contact:

Contact ID: Not reported  
Year: 2018  
Facility Id: 6374485  
Contact Type: Owner / Operator  
Contact Name: Susan Calderon  
Contact Title: Not reported  
Contact Phone: 800-852-2671  
Contact 24Hr Phone: Not reported  
Contact Telephone 2: 908-559-4600  
Contact Telephone 3: Not reported  
Contact Telephone 4: Not reported  
Contact Telephone 5: Not reported  
Contact Telephone 6: Not reported  
Contact Email: Susan.Calderon@VerizonWireless.com

Name: VERIZON WIRELESS OSTRICH FARM (11525)  
Address: 10610 CONE GROVE ROAD  
City,State,Zip: RIVERVIEW, FL 33569

Year: 2017  
Facility Id: 6086937  
Active Date: Not reported  
Inactive Date: Not reported  
Sale Pending: Not reported  
Original Date: Not reported  
PLOT Source: Not reported  
Latitude: Not reported  
Longitude: Not reported  
LEPC District: Not reported  
Counties: Not reported  
SERC: Not reported  
Program Level: Not reported  
PRIME: Not reported  
SIC Code: 4812  
SIC Code 2: Not reported  
NAICS Code: 517312  
Last Modified Date: 02/06/2018  
First Submit Date: 02/06/2018  
Data Submitted By: Jeffrey R. McCook, Manager, Engineering & Ops  
Company Name: Verizon Wireless  
Comments: Not reported

Contact:

Contact ID: Not reported  
Year: 2017  
Facility Id: 6086937  
Contact Type: Emergency Contact  
Contact Name: Ramesh Toolsie  
Contact Title: Not reported



Map ID  
Direction  
Distance  
Elevation

MAP FINDINGS

Site

Database(s)

EDR ID Number  
EPA ID Number

**VERIZON WIRELESS OSTRICH FARM (FL11525) (Continued)**

**S111751310**

Contact Phone: 800-852-2671  
Contact 24Hr Phone: Not reported  
Contact Telephone 2: 813-632-5910  
Contact Telephone 3: 800-386-9639  
Contact Telephone 4: 908-626-6230  
Contact Telephone 5: 800-386-9639  
Contact Telephone 6: 908-626-6230  
Contact Email: Susan.Calderon@VerizonWireless.com

Name: VERIZON WIRELESS OSTRICH FARM (11525)  
Address: 10610 CONE GROVE ROAD  
City,State,Zip: RIVERVIEW, FL 33569

Year: 2016  
Facility Id: 5831982  
Active Date: Not reported  
Inactive Date: Not reported  
Sale Pending: Not reported  
Original Date: Not reported  
PLOT Source: Not reported  
Latitude: Not reported  
Longitude: Not reported  
LEPC District: Not reported  
Counties: Not reported  
SERC: Not reported  
Program Level: Not reported  
PRIME: Not reported  
SIC Code: 4812  
SIC Code 2: Not reported  
NAICS Code: 517210  
Last Modified Date: 01/31/2017  
First Submit Date: 01/31/2017  
Data Submitted By: Jeffrey R. McCook, Manager, Engineering & Operations  
Company Name: Verizon Wireless  
Comments: Not reported

Contact:  
Contact ID: Not reported  
Year: 2016  
Facility Id: 5831982  
Contact Type: Emergency Contact  
Contact Name: Jeffrey R. McCook  
Contact Title: Not reported  
Contact Phone: 800-386-9639  
Contact 24Hr Phone: Not reported  
Contact Telephone 2: 908-626-6229  
Contact Telephone 3: 800-386-9639  
Contact Telephone 4: 908-626-6230  
Contact Telephone 5: 800-386-9639  
Contact Telephone 6: 908-626-6230  
Contact Email: Susan.Calderon@VerizonWireless.com

Name: VERIZON WIRELESS OSTRICH FARM (11525)  
Address: 10610 CONE GROVE ROAD

Map ID  
Direction  
Distance  
Elevation

MAP FINDINGS

Site

Database(s)  
EDR ID Number  
EPA ID Number

**VERIZON WIRELESS OSTRICH FARM (FL11525) (Continued)**

**S111751310**

City,State,Zip: RIVERVIEW, FL 33569

Year: 2015  
Facility Id: 5384991  
Active Date: Not reported  
Inactive Date: Not reported  
Sale Pending: Not reported  
Original Date: Not reported  
PLOT Source: Not reported  
Latitude: 27.846681  
Longitude: -82.328722  
LEPC District: Not reported  
Counties: Not reported  
SERC: Not reported  
Program Level: Not reported  
PRIME: Not reported  
SIC Code: 4812  
SIC Code 2: Not reported  
NAICS Code: 517210  
Last Modified Date: 02/04/2016  
First Submit Date: 02/04/2016  
Data Submitted By: Jeffrey R. McCook, Manager, Engineering & Operations  
Company Name: Verizon Wireless  
Comments: Not reported

Contact:  
Contact ID: Not reported  
Year: 2015  
Facility Id: 5384991  
Contact Type: Emergency Contact  
Contact Name: Jeffrey R. McCook  
Contact Title: Not reported  
Contact Phone: 800-386-9639  
Contact 24Hr Phone: Not reported  
Contact Telephone 2: 908-626-6229  
Contact Telephone 3: 800-386-9639  
Contact Telephone 4: 908-626-6230  
Contact Telephone 5: 800-386-9639  
Contact Telephone 6: 908-626-6229  
Contact Email: Susan.Calderon@VerizonWireless.com

Name: VERIZON WIRELESS OSTRICH FARM (11525)  
Address: 10610 CONE GROVE ROAD  
City,State,Zip: RIVERVIEW, FL 33569

Year: 2014  
Facility Id: 4995847  
Active Date: Not reported  
Inactive Date: Not reported  
Sale Pending: Not reported  
Original Date: Not reported  
PLOT Source: Not reported  
Latitude: 27.846681  
Longitude: -82.328722  
LEPC District: Not reported  
Counties: Not reported

Map ID  
Direction  
Distance  
Elevation

MAP FINDINGS

Site

Database(s)

EDR ID Number  
EPA ID Number

**VERIZON WIRELESS OSTRICH FARM (FL11525) (Continued)**

**S111751310**

SERC: Not reported  
Program Level: Not reported  
PRIME: Not reported  
SIC Code: 4812  
SIC Code 2: Not reported  
NAICS Code: 517210  
Last Modified Date: 07/09/2015  
First Submit Date: 02/01/2015  
Data Submitted By: Jeffrey R. McCook, Manager, Network Engineering & Operations  
Company Name: Verizon Wireless  
Comments: Not reported

Contact:

Contact ID: Not reported  
Year: 2014  
Facility Id: 4995847  
Contact Type: Emergency Contact  
Contact Name: Ramesh Toolsie  
Contact Title: Not reported  
Contact Phone: 800-852-2671  
Contact 24Hr Phone: Not reported  
Contact Telephone 2: 813-632-5910  
Contact Telephone 3: Not reported  
Contact Telephone 4: Not reported  
Contact Telephone 5: Not reported  
Contact Telephone 6: Not reported  
Contact Email: Susan.Calderon@VerizonWireless.com

Name: VERIZON WIRELESS OSTRICH FARM (ID:11525)  
Address: 10610 CONE GROVE ROAD  
City,State,Zip: RIVERVIEW, FL 33569

Year: 2013  
Facility Id: 4522177  
Active Date: Not reported  
Inactive Date: Not reported  
Sale Pending: Not reported  
Original Date: Not reported  
PLOT Source: Not reported  
Latitude: 27.8466805555556  
Longitude: -82.3287222222222  
LEPC District: Not reported  
Counties: Not reported  
SERC: Not reported  
Program Level: Not reported  
PRIME: Not reported  
SIC Code: Not reported  
SIC Code 2: Not reported  
NAICS Code: 517212  
Last Modified Date: 08/06/2014  
First Submit Date: 02/12/2014  
Data Submitted By: Richard A. Craig, Director, Compliance  
Company Name: VERIZON WIRELESS  
Comments: Not reported

Contact:

Map ID  
Direction  
Distance  
Elevation

MAP FINDINGS

Site

Database(s)

EDR ID Number  
EPA ID Number

**VERIZON WIRELESS OSTRICH FARM (FL11525) (Continued)**

**S111751310**

Contact ID: Not reported  
Year: 2013  
Facility Id: 4522177  
Contact Type: Emergency Contact  
Contact Name: Ramesh Toolsie  
Contact Title: Not reported  
Contact Phone: 561-995-5729  
Contact 24Hr Phone: Not reported  
Contact Telephone 2: 800-852-2671  
Contact Telephone 3: Not reported  
Contact Telephone 4: Not reported  
Contact Telephone 5: Not reported  
Contact Telephone 6: Not reported  
Contact Email: Susan.Calderon@VerizonWireless.com

Name: VERIZON WIRELESS OSTRICH FARM (FL11525)  
Address: 10610 CONE GROVE ROAD  
City,State,Zip: RIVERVIEW, FL 33569

Year: 2012  
Facility Id: 4092475  
Active Date: Not reported  
Inactive Date: Not reported  
Sale Pending: Not reported  
Original Date: Not reported  
PLOT Source: Not reported  
Latitude: 27.846681  
Longitude: -82.328722  
LEPC District: Not reported  
Counties: Not reported  
SERC: Not reported  
Program Level: Not reported  
PRIME: Not reported  
SIC Code: Not reported  
SIC Code 2: Not reported  
NAICS Code: 517212  
Last Modified Date: 09/23/2013  
First Submit Date: 02/19/2013  
Data Submitted By: Richard A. Craig, Director, Compliance  
Company Name: Verizon Wireless  
Comments: Not reported

Contact:  
Contact ID: Not reported  
Year: 2012  
Facility Id: 4092475  
Contact Type: Regulatory Point of Contact  
Contact Name: Susan Calderon  
Contact Title: Not reported  
Contact Phone: 800-488-7900  
Contact 24Hr Phone: Not reported  
Contact Telephone 2: Not reported  
Contact Telephone 3: Not reported  
Contact Telephone 4: Not reported  
Contact Telephone 5: Not reported  
Contact Telephone 6: Not reported

Map ID  
Direction  
Distance  
Elevation

MAP FINDINGS

Site

Database(s)

EDR ID Number  
EPA ID Number

**VERIZON WIRELESS OSTRICH FARM (FL11525) (Continued)**

**S111751310**

Contact Email: Susan.Calderon@VerizonWireless.com

Contact ID: Not reported

Year: 2012

Facility Id: 4092475

Contact Type: Submitter

Contact Name: Susan Calderon

Contact Title: Not reported

Contact Phone: 800-488-7900

Contact 24Hr Phone: Not reported

Contact Telephone 2: Not reported

Contact Telephone 3: Not reported

Contact Telephone 4: Not reported

Contact Telephone 5: Not reported

Contact Telephone 6: Not reported

Contact Email: Susan.Calderon@VerizonWireless.com

Contact ID: Not reported

Year: 2012

Facility Id: 4092475

Contact Type: Emergency Contact

Contact Name: Ramesh Toolsie

Contact Title: Not reported

Contact Phone: 561-995-5729

Contact 24Hr Phone: Not reported

Contact Telephone 2: 800-852-2671

Contact Telephone 3: Not reported

Contact Telephone 4: Not reported

Contact Telephone 5: Not reported

Contact Telephone 6: Not reported

Contact Email: Susan.Calderon@VerizonWireless.com

Contact ID: Not reported

Year: 2012

Facility Id: 4092475

Contact Type: Owner / Operator

Contact Name: Richard A. Craig

Contact Title: Not reported

Contact Phone: 800-488-7900

Contact 24Hr Phone: Not reported

Contact Telephone 2: Not reported

Contact Telephone 3: Not reported

Contact Telephone 4: Not reported

Contact Telephone 5: Not reported

Contact Telephone 6: Not reported

Contact Email: Susan.Calderon@VerizonWireless.com

Name: VERIZON WIRELESS - OSTRICH FARM (ID:11525)

Address: 10610 CONE GROVE ROAD

City,State,Zip: RIVERVIEW, FL 33569

Year: 2011

Facility Id: 3987867

Active Date: Not reported

Inactive Date: Not reported

Map ID  
Direction  
Distance  
Elevation

MAP FINDINGS

Site

Database(s)

EDR ID Number  
EPA ID Number

**VERIZON WIRELESS OSTRICH FARM (FL11525) (Continued)**

**S111751310**

Sale Pending: Not reported  
Original Date: Not reported  
PLOT Source: Not reported  
Latitude: 27.84622  
Longitude: -82.326970  
LEPC District: Not reported  
Counties: Not reported  
SERC: Not reported  
Program Level: Not reported  
PRIME: Not reported  
SIC Code: Not reported  
SIC Code 2: Not reported  
NAICS Code: Not reported  
Last Modified Date: 11/12/2012  
First Submit Date: 11/09/2012  
Data Submitted By: Florida Division of Emergency Management  
Company Name: VERIZON WIRELESS  
Comments: Not reported

Contact:

Contact ID: Not reported  
Year: 2011  
Facility Id: 3987867  
Contact Type: Additional Contact  
Contact Name: Susan Calderon  
Contact Title: Not reported  
Contact Phone: 908-559-7265  
Contact 24Hr Phone: Not reported  
Contact Telephone 2: Not reported  
Contact Telephone 3: Not reported  
Contact Telephone 4: Not reported  
Contact Telephone 5: Not reported  
Contact Telephone 6: Not reported  
Contact Email: Susan.Calderon@VerizonWireless.com

Contact ID: Not reported  
Year: 2011  
Facility Id: 3987867  
Contact Type: Tier II Emergency Contact  
Contact Name: DENNIS LAWLER  
Contact Title: Not reported  
Contact Phone: 813-630-6170  
Contact 24Hr Phone: Not reported  
Contact Telephone 2: Not reported  
Contact Telephone 3: Not reported  
Contact Telephone 4: Not reported  
Contact Telephone 5: Not reported  
Contact Telephone 6: Not reported  
Contact Email: Susan.Calderon@VerizonWireless.com

Contact ID: Not reported  
Year: 2011  
Facility Id: 3987867  
Contact Type: Tier II Emergency 24 Hour Contact  
Contact Name: DENNIS LAWLER  
Contact Title: Not reported  
Contact Phone: 800-852-2671  
Contact 24Hr Phone: Not reported

Map ID  
Direction  
Distance  
Elevation

MAP FINDINGS

Site

Database(s)

EDR ID Number  
EPA ID Number

**VERIZON WIRELESS OSTRICH FARM (FL11525) (Continued)**

**S111751310**

Contact Telephone 2: Not reported  
Contact Telephone 3: Not reported  
Contact Telephone 4: Not reported  
Contact Telephone 5: Not reported  
Contact Telephone 6: Not reported  
Contact Email: Susan.Calderon@VerizonWireless.com

Contact ID: Not reported  
Year: 2011  
Facility Id: 3987867  
Contact Type: Tier II Secondary 24 Hour Contact  
Contact Name: Richard Craig  
Contact Title: Not reported  
Contact Phone: 800-488-7900  
Contact 24Hr Phone: Not reported  
Contact Telephone 2: Not reported  
Contact Telephone 3: Not reported  
Contact Telephone 4: Not reported  
Contact Telephone 5: Not reported  
Contact Telephone 6: Not reported  
Contact Email: Susan.Calderon@VerizonWireless.com

Contact ID: Not reported  
Year: 2011  
Facility Id: 3987867  
Contact Type: Additional 24 Hour Contact  
Contact Name: Susan Calderon  
Contact Title: Not reported  
Contact Phone: 800-488-7900  
Contact 24Hr Phone: Not reported  
Contact Telephone 2: Not reported  
Contact Telephone 3: Not reported  
Contact Telephone 4: Not reported  
Contact Telephone 5: Not reported  
Contact Telephone 6: Not reported  
Contact Email: Susan.Calderon@VerizonWireless.com

[Click this hyperlink](#) while viewing on your computer to access 2 additional FL\_TIER2: record(s) in the EDR Site Report.

**AK182**  
**ENE** 11203 MCMULLEN LOOP  
1/2-1 RIVERVIEW, FL 33569  
0.734 mi.  
3878 ft. **Site 1 of 2 in cluster AK**

**ERNS 9188326**  
**N/A**

**Relative:** Incident Commons:  
**Lower** NRC Report #: 88326  
**Actual:** Description of Incident: UNKNOWN / DUMPING  
**11 ft.** Type of Incident: FIXED  
Incident Cause: DUMPING  
Incident Date Time: 1991-09-14 15:15:00  
Incident DTG: DISCOVERED  
Incident Location: Not reported  
Loaction Address: 11203 MCMULLEN LOOP

Map ID  
Direction  
Distance  
Elevation

MAP FINDINGS

Site

Database(s)

EDR ID Number  
EPA ID Number

(Continued)

9188326

Location Street 1: Not reported  
Location Street 2: Not reported  
Location Nearest City: RIVERVIEW  
Location State: FL  
Location County: HILLSBOROUGH  
Location Zip: 33569  
Distance From City: Not reported  
Distance Units: Not reported  
Direction From City: Not reported  
Lat Deg: Not reported  
Lat Min: Not reported  
Lat Sec: Not reported  
Lat Quad: Not reported  
Long Deg: Not reported  
Long Min: Not reported  
Long Sec: Not reported  
Long Quad: Not reported  
Location Section: Not reported  
Location Township: Not reported  
Location range: Not reported  
Potential Range: Not reported

Incidents:

NRC Report #: 88326  
Aircraft Type: UNKNOWN  
Aircraft Model: Not reported  
Aircraft ID: Not reported  
Aircraft Fuel Capacity: Not reported  
Aircraft Fuel Capacity Units: Not reported  
Aircraft Fuel on Board: Not reported  
Aircraft Fuel on Board Units: Not reported  
Aircraft Spot Number: Not reported  
Aircraft Hanger: Not reported  
Aircraft Runway Number: Not reported  
Road Mile Marker: Not reported  
Building ID: Not reported  
Type of Fixed Object: UNKNOWN  
Power Generating Facility: U  
Generating Capacity: Not reported  
Type of Fuel: Not reported  
NPDES: Not reported  
NPDES Compliance: U  
Pipeline Type: UNKNOWN  
DOT Regulated: U  
Pipeline Above Ground: ABOVE  
Exposed Underwater: U  
Pipeline Covered: U  
Railroad Hotline: N  
Grade Crossing: N  
Location Subdivision: Not reported  
Railroad Milepost: UNKNOWN  
Type Vehicle Involved: UNKNOWN  
Crossing Device Type: Not reported  
Device Operational: Y  
DOT Crossing Number: Not reported  
Brake Failure: N  
Description of Tank: Not reported  
Tank Above Ground: ABOVE



Map ID  
Direction  
Distance  
Elevation

MAP FINDINGS

Site

Database(s)

EDR ID Number  
EPA ID Number

(Continued)

9188326

Transportable Container: U  
Tank Regulated: U  
Tank Regulated By: Not reported  
Tank ID: Not reported  
Capacity of Tank: Not reported  
Capacity of Tank Units: Not reported  
Actual Amount: Not reported  
Actual Amount Units: Not reported  
Platform Rig Name: Not reported  
Platform Letter: Not reported  
Location Area ID: Not reported  
Location Block ID: Not reported  
OCSG Number: Not reported  
OCSF Number: Not reported  
State Lease Number: Not reported  
Pier Dock Number: Not reported  
Berth Slip Number: Not reported  
Continuous Release Type: Not reported  
Initial Continuous Release No: Not reported  
Continuous Release Permit: Not reported  
Allision: N  
Type of Structure: Not reported  
Structure Name: Not reported  
Structure Operational: Y  
Airbag Deployed: Not reported  
Date Tiem Normal Service: Not reported  
Service Disruption Time: Not reported  
Service Disruption Units: Not reported  
Transit Bus Flag: Not reported  
CR Begin Date: Not reported  
CR End Date: Not reported  
CR Change Date: Not reported  
FBI Contact: Not reported  
FBI Contact Date Time: Not reported  
Sub Part C Testing Req: XXX  
Conductor Testing: Not reported  
Engineer Testing: Not reported  
Trainman Testing: Not reported  
Yard Foreman Testing: Not reported  
RCL Operator Testing: Not reported  
Brakeman Testing: Not reported  
Train Dispatcher Testing: Not reported  
Signalman Testing: Not reported  
Other Employee Testing: Not reported  
Unknown Testing: Not reported  
Passenger Handling: Not reported  
Passenger Route: XXX  
Passenger Delay: XXX

Incident Details:  
NRC Report #: 88326  
Fire Involved: N  
Fire Extinguished: U  
Any Evacuations: N  
Number Evacuated: Not reported  
Who Evacuated: Not reported  
Radius of Evacuation: Not reported

Map ID  
Direction  
Distance  
Elevation

MAP FINDINGS

Site

Database(s)

EDR ID Number  
EPA ID Number

(Continued)

9188326

Any Injuries:	U
Number Injured:	Not reported
Number Hospitalized:	Not reported
Any Fatalities:	U
Number Fatalities:	Not reported
Any Damages:	N
Damage Amount:	Not reported
Air Corridor Closed:	N
Air Corridor Desc:	Not reported
Air Closure Time:	Not reported
Waterway Closed:	N
Waterway Desc:	Not reported
Waterway Closure Time:	Not reported
Road Closed:	N
Road Desc:	Not reported
Road Closure Time:	Not reported
Closure Direction:	Not reported
Major Artery:	N
Track Closed:	N
Track Desc:	Not reported
Track Closure Time:	Not reported
Media Interest:	Not reported
Medium Desc:	LAND
Additional Medium Info:	DRAINAGE DITCH
Body of Water:	Not reported
Tributary of:	Not reported
Release Secured:	U
Estimated Duration of Release:	Not reported
Release rate:	Not reported
Desc Remedial Action:	NONE
State Agency on Scene:	Not reported
State Agency Report Number:	Not reported
Other Agency Notified:	Not reported
Weather Conditions:	Not reported
Air Temperature:	Not reported
Wind Speed:	Not reported
Wind Direction:	Not reported
Water Supply Contaminated:	U
Sheen Size:	Not reported
Sheen Color:	Not reported
Direction of Sheen Travel:	Not reported
Sheen Odor Description:	Not reported
Wave Condition:	Not reported
Current Speed:	Not reported
Current Direction:	Not reported
Water Temperature:	Not reported
Track Close Dir:	Not reported
Empl Fatality:	Not reported
Pass Fatality:	Not reported
Community Impact:	N
Wind Speed Unit:	Not reported
Employee Injuries:	Not reported
Passenger Injuries:	Not reported
Occupant Fatality:	Not reported
Current Speed Unit:	Not reported
Road Closure Units:	Not reported
Track Closure Units:	Not reported

Map ID  
Direction  
Distance  
Elevation

MAP FINDINGS

Site

Database(s)

EDR ID Number  
EPA ID Number

(Continued)

9188326

Sheen Size Units: Not reported  
Additional Info: DITCH DRAINS INTO ALAFIA RIVER - NO MATERIAL HAS ENTERED RIVER  
State Agency Notified: Not reported  
Federal Agency Notified: Not reported  
nearest River Mile Marker: Not reported  
Sheen Size Length: Not reported  
Sheen Size Length Units: Not reported  
Sheen Size Width: Not reported  
Sheen Size Width Units: Not reported  
Offshore: N  
Duration Unit: Not reported  
Release Rate Unit: Not reported  
Release Rate Rate: Not reported  
Passengers Transferred: UNK

Calls:

NRC Report #: 88326  
Site ID: 9188326  
Date Time Received: 1991-09-14 15:28:55  
Date Time Complete: 1991-09-14 15:32:52  
Call Type: INC  
Responsible Company: COUCH CONSTRUCTION  
Responsible Org Type: PRIVATE ENTERPRISE  
Responsible City: Not reported  
Responsible State: XX  
Responsible Zip: Not reported  
On Behalf: Not reported  
Source: UNAVAILABLE

Material Involved:

NRC Report #: 88326  
Chris Code: ODS  
Case Number: Not reported  
UN Number: Not reported  
Amount of Material: 5  
Unit of Measure: GALLON(S)  
Name of Material: OIL: DIESEL  
If Reached Water: YES  
Amount in Water: 0  
Unit of Measure Reach Water: UNKNOWN AMOUNT

183  
NE  
1/2-1  
0.735 mi.  
3879 ft.

ALAFIA RIVER, BY 8401 JEFFERSON STREET  
RIVERVIEW, FL

SPILLS S105192680  
N/A

Relative:  
Lower  
Actual:  
10 ft.

SPILLS:

Name: Not reported  
Address: ALAFIA RIVER, BY 8401 JEFFERSON STREET  
City,State,Zip: RIVERVIEW, FL  
OHMIT Incident Number: 12415  
Incident Legacy: 01-4I-0762Z  
On-Scene Response: No  
Criminal Indicator: No  
Hurricane Indicator: No

Map ID  
Direction  
Distance  
Elevation

MAP FINDINGS

Site

Database(s)

EDR ID Number  
EPA ID Number

(Continued)

S105192680

Incident Date: 09/06/2001  
Incident Status: Closed  
Incident Report Date: Not reported

184  
ESE  
1/2-1  
0.750 mi.  
3958 ft.

EVERWOOD  
RIVERVIEW BALM RD  
RIVERVIEW, FL 33569

FINDS 1011440359  
N/A

Relative:  
Higher

FINDS:  
Registry ID: 110035600187

Actual:  
59 ft.

Click Here for FRS Facility Detail Report:  
Environmental Interest/Information System:  
Florida Environmental System Today Application (FIESTA) Data Maintenance (FDM) system maintains entity, environmental interest and affiliation data for the State of Florida.  
  
[Click this hyperlink](#) while viewing on your computer to access additional FINDS: detail in the EDR Site Report.

AL185  
WSW  
1/2-1  
0.754 mi.  
3979 ft.

EXTENDED STAY AMERICA  
10623 EAST BAY RD  
GIBSONTON, FL

NPDES S123107898  
N/A

Relative:  
Lower

Site 1 of 3 in cluster AL

Actual:  
19 ft.

WASTEWATER:  
Name: EXTENDED STAY AMERICA  
Address: 10623 EAST BAY RD  
City,State,Zip: GIBSONTON, FL  
Facility ID: FLR20CH39  
Facility Type: Construction Generic Dewatering  
Status: Active - Existing, permitted facility/site for which effluent, reclaimed water or wastewater residual discharge into the environment and/or monitoring is taking place.  
  
District Office: TLST  
NPDES Permitted Site: Not reported  
Environmental Interest: Not reported  
Owner Type: Private  
Permit Capacity: Not reported  
Party Name: Phillip Lee, PMTE  
Company Name: ESA P Portfolio, LLC  
RP Address: 11525 N Community House Rd  
RP Address 2: Not reported  
RP City,Stat,Zip: Charlotte NC 28277-3609  
Telephone: 9803451984  
Email: plee@extendedstay.com  
Issue Date: 08/25/2018  
Effective Date: 08/25/2018  
Expiration Date: 08/24/2023  
DOC Description: Generic Permit  
Latitude Degrees: 27  
Latitude Minutes: 50  
Latitude Seconds: 52.54  
Longitude Degrees: 82

Map ID  
Direction  
Distance  
Elevation

MAP FINDINGS

Site

Database(s)

EDR ID Number  
EPA ID Number

**EXTENDED STAY AMERICA (Continued)**

**S123107898**

Longitude Minutes: 21  
Longitude Seconds: 1.781  
Treatment: Not reported  
Decode For Fstatus: Active

**AL186**  
**WSW**  
**1/2-1**  
**0.754 mi.**  
**3979 ft.**

**EXTENDED STAY AMERICA**  
**10623 EAST BAY RD**  
**GIBSONTON, FL 33534**

**FINDS 1024366879**  
**ECHO N/A**

**Site 2 of 3 in cluster AL**

**Relative:**  
**Lower**  
**Actual:**  
**19 ft.**

**FINDS:**  
Registry ID: 110070265741

Click Here for FRS Facility Detail Report:

Environmental Interest/Information System:

US National Pollutant Discharge Elimination System (NPDES) module of the Compliance Information System (ICIS) tracks surface water permits issued under the Clean Water Act. Under NPDES, all facilities that discharge pollutants from any point source into waters of the United States are required to obtain a permit. The permit will likely contain limits on what can be discharged, impose monitoring and reporting requirements, and include other provisions to ensure that the discharge does not adversely affect water quality.

Click this hyperlink while viewing on your computer to access additional FINDS: detail in the EDR Site Report.

**ECHO:**  
Envid: 1024366879  
Registry ID: 110070265741  
DFR URL: <http://echo.epa.gov/detailed-facility-report?fid=110070265741>  
Name: EXTENDED STAY AMERICA  
Address: 10623 EAST BAY RD  
City,State,Zip: GIBSONTON, FL 33534

**AL187**  
**WSW**  
**1/2-1**  
**0.754 mi.**  
**3981 ft.**

**GIBSONTON SQUARE**  
**UNKNOWN**  
**GIBSONTON, FL 33534**

**FINDS 1014690833**  
**ECHO N/A**

**Site 3 of 3 in cluster AL**

**Relative:**  
**Lower**  
**Actual:**  
**21 ft.**

**FINDS:**  
Registry ID: 110042103381

Click Here for FRS Facility Detail Report:

Environmental Interest/Information System:

US National Pollutant Discharge Elimination System (NPDES) module of the Compliance Information System (ICIS) tracks surface water permits issued under the Clean Water Act. Under NPDES, all facilities that discharge pollutants from any point source into waters of the United States are required to obtain a permit. The permit will likely contain limits on what can be discharged, impose monitoring and reporting requirements, and include other provisions to ensure that the discharge does not adversely affect water quality.

Map ID  
Direction  
Distance  
Elevation

MAP FINDINGS

Site

Database(s)

EDR ID Number  
EPA ID Number

**GIBSONTON SQUARE (Continued)**

**1014690833**

[Click this hyperlink](#) while viewing on your computer to access additional FINDS: detail in the EDR Site Report.

**ECHO:**

Envid: 1014690833  
Registry ID: 110042103381  
DFR URL: <http://echo.epa.gov/detailed-facility-report?fid=110042103381>  
Name: GIBSONTON SQUARE  
Address: UNKNOWN  
City,State,Zip: GIBSONTON, FL 33534

**AI188  
ESE  
1/2-1  
0.758 mi.  
4000 ft.**

**BALM RIVERVIEW AT BOYETTE RD.  
RIVERVIEW, FL**

**SPILLS S109926021  
N/A**

**Site 5 of 5 in cluster AI**

**Relative:  
Higher  
Actual:  
62 ft.**

**SPILLS:**

Name: Not reported  
Address: BALM RIVERVIEW AT BOYETTE RD.  
City,State,Zip: RIVERVIEW, FL  
OHMIT Incident Number: 42273  
Incident Legacy: Not reported  
On-Scene Response: Yes  
Criminal Indicator: No  
Hurricane Indicator: No  
Incident Date: 09/17/2009  
Incident Status: Closed  
Incident Report Date: 09/17/2009  
Pollutant: Waste paint related material  
Pollutants Category: Paint  
Substance Spilled: Waste paint related material  
Amount Spilled (Gallons): 1  
Pollutant - Unit Measure: gallon

Incident Party Name: City of Plant City Police Department  
Description: Inland

Incident Party Name: City of Plant City Police Department  
Description: Inland

Incident Party Name: E.Q. Florida  
Description: Inland

Incident Party Name: E.Q. Florida  
Description: Inland

Incident Party Name: Hillsborough County EPC  
Description: Inland

Incident Party Name: Hillsborough County EPC  
Description: Inland

Incident Party Name: Southwest Florida Water Management District  
Description: Inland

Incident Party Name: Southwest Florida Water Management District

Map ID  
Direction  
Distance  
Elevation

MAP FINDINGS

Site

Database(s)

EDR ID Number  
EPA ID Number

(Continued)

S109926021

Description: Inland  
Incident Party Name: Walton County SO  
Description: Inland  
Incident Party Name: Walton County SO  
Description: Inland

AM189  
SSE  
1/2-1  
0.766 mi.  
4044 ft.

VENTANA DEVELOPMENT  
FERN HILL DRIVE  
RIVERVIEW, FL 33578  
Site 1 of 2 in cluster AM

DWM CONTAM S120692896  
RESP PARTY N/A

Relative:  
Higher  
Actual:  
60 ft.

DWM CONTAM:  
Name: VENTANA DEVELOPMENT  
Address: FERN HILL DRIVE  
City,State,Zip: RIVERVIEW, FL  
Program Site Id: ERIC\_14013  
Lat DD: 27  
Lat MM: 50  
Lat SS: 25.5646  
Long DD: 82  
Long MM: 20  
Long SS: 20.8632  
Office/ District: SWD  
Program Area: RESPONSPARTY  
Priority Score: Not reported  
Datum: NAD83  
Method: DPHO  
Facility Status: Closed  
Facility Type: Not reported  
Score Effective Date: Not reported  
Score When Ranked: Not reported  
Rank: Not reported  
Operator: Not reported  
Phone: Not reported  
Name Changed: Not reported  
Addr Changed: Not reported  
Related Party ID: Not reported  
Primary RP Role: Not reported  
RP Begin Date: Not reported  
RP Name: Not reported  
RP Address1: Not reported  
RP Address2: Not reported  
RP City: Not reported  
RP State: Not reported  
RP Zip5: Not reported  
RP Zip4: Not reported  
Contact: Not reported  
RP Phone: Not reported  
RP Extension: Not reported  
Site Manager: John R. Sego

RESP PARTY:  
Name: VENTANA DEVELOPMENT

Map ID  
Direction  
Distance  
Elevation

MAP FINDINGS

Site

Database(s)

EDR ID Number  
EPA ID Number

VENTANA DEVELOPMENT (Continued)

S120692896

Address: FERN HILL DRIVE  
City,State,Zip: RIVERVIEW, FL 33578  
District: Southwest District  
Site Id: 348117  
Project Id: 353407  
Site Status: CLOSED  
Project Manager: SEGO\_JR  
OGC Case Number: Not reported  
Initial Date Received: 05/05/2017  
Contaminants: ISRP issued  
Offsite Cont Impact: Not reported  
Priority Score: Not reported  
Datum: NAD83  
Method ID: DPHO  
Feature: Not reported  
Object Of Interest: CAP\_RAP SITE  
Proximity To Object: APPRX  
Collect Username: SEGO\_JR  
Collect Affiliation: Florida Department of Environmental Protection  
Collect Program Id: CL  
Collect Date: 08/01/2018  
Map Series Used: IMAGERYWITHROADS  
Map Source Scale: 18055  
Interpolation Scale: 18055  
Coordinate Accuracy Id: 3  
Verify Method Id: DPHO  
Verifier Username: SEGO\_JR  
Verifier Affiliation: FL DEPARTMENT OF ENVIRONMENTAL PROTECTION  
Verifying Program Id: CL  
Verification Date: 08/01/2018  
Decode for District: Southwest District  
Decode for Datum: North American Datum of 1983  
Decode for Method: Digital Aerial Photography With Ground Control  
Decode for Off Site COC: Not reported  
Decode for V\_Method: Digital Aerial Photography With Ground Control  
Latitude/Longitude (deg/min/sec): 27 50 / 82 20  
Source Facility Name: Not reported  
Source Facility ID: Not reported  
Program: Not reported  
Program Type: Not reported  
Program Status: Not reported  
WMD: Not reported  
ICR Indicator: Not reported  
Discharge Date: Not reported  
GIS ALBX: Not reported  
GIS ALBY: Not reported  
Site Manager: Not reported  
Site Phase Description: Not reported  
Offsite Contamination Key: Not reported  
Documents: Not reported  
Objectid: Not reported



MAP FINDINGS

Map ID  
Direction  
Distance  
Elevation

Site

Database(s)

EDR ID Number  
EPA ID Number

190  
WSW  
1/2-1  
0.772 mi.  
4078 ft.

**GIBSONTON SQUARE PARCEL K**  
**GIBSONTON DR & NEW EAST BAY RD**  
**GIBSONTON, FL 33534**

**FINDS 1011925809**  
**ECHO N/A**

**Relative:**  
**Lower**  
  
**Actual:**  
**22 ft.**

**FINDS:**  
Registry ID: 110037468273

[Click Here for FRS Facility Detail Report:](#)

**Environmental Interest/Information System:**

US National Pollutant Discharge Elimination System (NPDES) module of the Compliance Information System (ICIS) tracks surface water permits issued under the Clean Water Act. Under NPDES, all facilities that discharge pollutants from any point source into waters of the United States are required to obtain a permit. The permit will likely contain limits on what can be discharged, impose monitoring and reporting requirements, and include other provisions to ensure that the discharge does not adversely affect water quality.

[Click this hyperlink](#) while viewing on your computer to access additional FINDS: detail in the EDR Site Report.

**ECHO:**

Envid: 1011925809  
Registry ID: 110037468273  
DFR URL: <http://echo.epa.gov/detailed-facility-report?fid=110037468273>  
Name: GIBSONTON SQUARE PARCEL K  
Address: GIBSONTON DR & NEW EAST BAY RD  
City,State,Zip: GIBSONTON, FL 33534

191  
East  
1/2-1  
0.784 mi.  
4137 ft.

**TRANSMISSION DIAGNOSTICS INC**  
**11248 ANDY DR**  
**RIVERVIEW, FL 33569**

**EDR Hist Auto 1020326345**  
**N/A**

**Relative:**  
**Higher**  
  
**Actual:**  
**61 ft.**

**EDR Hist Auto**

Year:	Name:	Type:
2002	TRANSMISSION DIAGNOSTICS INC	Automotive Transmission Repair Shops
2003	TRANSMISSION DIAGNOSTICS INC	Automotive Transmission Repair Shops

192  
ENE  
1/2-1  
0.789 mi.  
4165 ft.

**ALAFIA COVE**  
**MCMULLEN LOOP ROAD**  
**RIVERVIEW, FL 33569**

**FINDS 1007084539**  
**ECHO N/A**

**Relative:**  
**Lower**  
  
**Actual:**  
**15 ft.**

**FINDS:**  
Registry ID: 110015620577

[Click Here for FRS Facility Detail Report:](#)

**Environmental Interest/Information System:**

US National Pollutant Discharge Elimination System (NPDES) module of the Compliance Information System (ICIS) tracks surface water permits issued under the Clean Water Act. Under NPDES, all facilities that discharge pollutants from any point source into waters of the United

Map ID  
Direction  
Distance  
Elevation

MAP FINDINGS

Site

Database(s)

EDR ID Number  
EPA ID Number

**ALAFIA COVE (Continued)**

**1007084539**

States are required to obtain a permit. The permit will likely contain limits on what can be discharged, impose monitoring and reporting requirements, and include other provisions to ensure that the discharge does not adversely affect water quality. Florida Environmental System Today Application (FIESTA) Data Maintenance (FDM) system maintains entity, environmental interest and affiliation data for the State of Florida.

[Click this hyperlink](#) while viewing on your computer to access additional FINDS: detail in the EDR Site Report.

**ECHO:**

Envid: 1007084539  
Registry ID: 110015620577  
DFR URL: <http://echo.epa.gov/detailed-facility-report?fid=110015620577>  
Name: ALAFIA COVE  
Address: MCMULLEN LOOP ROAD  
City,State,Zip: RIVERVIEW, FL 33569

**AK193**  
**ENE**  
**1/2-1**  
**0.791 mi.**  
**4176 ft.**

**11208 MCMULLEN LOOP (ALAFIA RIVER)**  
**RIVERVIEW, FL**

**Site 2 of 2 in cluster AK**

**SPILLS S106200925**  
**N/A**

**Relative:**  
**Lower**  
**Actual:**  
**11 ft.**

**SPILLS:**

Name: Not reported  
Address: 11208 MCMULLEN LOOP (ALAFIA RIVER)  
City,State,Zip: RIVERVIEW, FL  
OHMIT Incident Number: 23785  
Incident Legacy: Not reported  
On-Scene Response: No  
Criminal Indicator: No  
Hurricane Indicator: No  
Incident Date: 02/14/2004  
Incident Status: Closed  
Incident Report Date: 02/14/2004  
Pollutant: Sheen  
Pollutants Category: Petroleum  
Substance Spilled: Sheen  
Amount Spilled (Gallons): 0  
Pollutant - Unit Measure: gallon

Incident Party Name: Not reported  
Description: Inland

Incident Party Name: Not reported  
Description: Inland

MAP FINDINGS

Map ID  
Direction  
Distance  
Elevation

Site

Database(s)

EDR ID Number  
EPA ID Number

**AN194**  
**WNW**  
**1/2-1**  
**0.791 mi.**  
**4179 ft.**

**TAMPA BAY & COASTAL BASIN WETL**  
**UNKNOWN**  
**TAMPA, FL 33601**

**FINDS 1009804161**  
**ECHO N/A**

**Site 1 of 2 in cluster AN**

**Relative:**  
**Lower**

**FINDS:**  
Registry ID: 110027251186

**Actual:**  
**20 ft.**

Click Here for FRS Facility Detail Report:

Environmental Interest/Information System:

US National Pollutant Discharge Elimination System (NPDES) module of the Compliance Information System (ICIS) tracks surface water permits issued under the Clean Water Act. Under NPDES, all facilities that discharge pollutants from any point source into waters of the United States are required to obtain a permit. The permit will likely contain limits on what can be discharged, impose monitoring and reporting requirements, and include other provisions to ensure that the discharge does not adversely affect water quality.

Click this hyperlink while viewing on your computer to access additional FINDS: detail in the EDR Site Report.

**ECHO:**

Envid: 1009804161  
Registry ID: 110027251186  
DFR URL: <http://echo.epa.gov/detailed-facility-report?fid=110027251186>  
Name: TAMPA BAY & COASTAL BASIN WETL  
Address: UNKNOWN  
City,State,Zip: TAMPA, FL 33601

**AN195**  
**WNW**  
**1/2-1**  
**0.791 mi.**  
**4179 ft.**

**TAMPA BAY & COASTAL BASIN WETLAND MITIGATION AREA**  
**TAMPA, FL 33601**

**FINDS 1011418577**  
**N/A**

**Site 2 of 2 in cluster AN**

**Relative:**  
**Lower**

**FINDS:**  
Registry ID: 110035596049

**Actual:**  
**20 ft.**

Click Here for FRS Facility Detail Report:

Environmental Interest/Information System:

Florida Environmental System Today Application (FIESTA) Data Maintenance (FDM) system maintains entity, environmental interest and affiliation data for the State of Florida.

Click this hyperlink while viewing on your computer to access additional FINDS: detail in the EDR Site Report.

MAP FINDINGS

Map ID  
Direction  
Distance  
Elevation

Site

Database(s)

EDR ID Number  
EPA ID Number

196  
ESE  
1/2-1  
0.798 mi.  
4212 ft.

**BOYETTE RD MOT**  
**RIVERVIEW, FL 33569**

**FINDS 1010488522**  
**N/A**

**Relative:**  
**Higher**  
**Actual:**  
**64 ft.**

**FINDS:**  
Registry ID: 110035702200

Click Here for FRS Facility Detail Report:

Environmental Interest/Information System:

Florida Environmental System Today Application (FIESTA) Data Maintenance (FDM) system maintains entity, environmental interest and affiliation data for the State of Florida.

Click this hyperlink while viewing on your computer to access additional FINDS: detail in the EDR Site Report.

AM197  
SSE  
1/2-1  
0.798 mi.  
4212 ft.

**RICE CREEK WWTF**  
**10714 US HWY 301**  
**RIVERVIEW, FL 33578**

**FINDS 1005512858**  
**ECHO N/A**  
**NPDES**

**Site 2 of 2 in cluster AM**

**Relative:**  
**Higher**  
**Actual:**  
**60 ft.**

**FINDS:**  
Registry ID: 110010043005

Click Here for FRS Facility Detail Report:

Environmental Interest/Information System:

US National Pollutant Discharge Elimination System (NPDES) module of the Compliance Information System (ICIS) tracks surface water permits issued under the Clean Water Act. Under NPDES, all facilities that discharge pollutants from any point source into waters of the United States are required to obtain a permit. The permit will likely contain limits on what can be discharged, impose monitoring and reporting requirements, and include other provisions to ensure that the discharge does not adversely affect water quality.

Florida Environmental System Today Application (FIESTA) Data Maintenance (FDM) system maintains entity, environmental interest and affiliation data for the State of Florida.

Click this hyperlink while viewing on your computer to access additional FINDS: detail in the EDR Site Report.

**ECHO:**

Envid: 1005512858  
Registry ID: 110010043005  
DFR URL: <http://echo.epa.gov/detailed-facility-report?fid=110010043005>  
Name: RICE CREEK WWTF  
Address: 10714 US HWY 301  
City,State,Zip: RIVERVIEW, FL 33578

**WASTEWATER:**

Name: RICE CREEK WWTF  
Address: 10714 US HIGHWAY 301 S  
City,State,Zip: RIVERVIEW, FL  
Facility ID: FL0122076  
Facility Type: Domestic WWTP  
Status: Active - Existing, permitted facility/site for which effluent, reclaimed water or wastewater residual discharge into the environment

Map ID  
 Direction  
 Distance  
 Elevation

MAP FINDINGS

Site

Database(s)

EDR ID Number  
 EPA ID Number

**RICE CREEK WWTF (Continued)**

**1005512858**

and/or monitoring is taking place.  
 District Office: SWD  
 NPDES Permitted Site: Yes  
 Environmental Interest: Not reported  
 Owner Type: Private  
 Permit Capacity: 0.225  
 Party Name: Colby M Wilder, Vice President  
 Company Name: Wilder, LLC  
 RP Address: 513 North Belcher Road  
 RP Address 2: Not reported  
 RP City,Stat,Zip: Clearwater FL 33765  
 Telephone: 7277992111  
 Email: wildercorp@aol.com  
 Issue Date: 09/17/2020  
 Effective Date: 09/17/2020  
 Expiration Date: 09/16/2025  
 DOC Description: Wastewater Permit  
 Latitude Degrees: Not reported  
 Latitude Minutes: Not reported  
 Latitude Seconds: Not reported  
 Longitude Degrees: Not reported  
 Longitude Minutes: Not reported  
 Longitude Seconds: Not reported  
 Treatment: Type II / Extended Aeration  
 Decode For Fstatus: Active

**AO198**  
**ESE**  
**1/2-1**  
**0.831 mi.**  
**4390 ft.**  
**Relative:**  
**Higher**  
**Actual:**  
**60 ft.**

**STARLING OAKS**

**NPDES S117843452**  
**N/A**

**RIVERVIEW, FL**

**Site 1 of 2 in cluster AO**

**WASTEWATER:**  
 Name: STARLING OAKS  
 Address: Not reported  
 City,State,Zip: RIVERVIEW, FL  
 Facility ID: FLR10PB78  
 Facility Type: Construction Stormwater GP  
 Status: Active - Existing, permitted facility/site for which effluent, reclaimed water or wastewater residual discharge into the environment and/or monitoring is taking place.  
 District Office: TLST  
 NPDES Permitted Site: Not reported  
 Environmental Interest: Not reported  
 Owner Type: Unknown  
 Permit Capacity: Not reported  
 Party Name: Christopher Fisher, PMTE  
 Company Name: Pulte Home Corp  
 RP Address: 3810 Northdale Blvd Ste 270  
 RP Address 2: Not reported  
 RP City,Stat,Zip: Tampa FL 33624-1870  
 Telephone: Not reported  
 Email: chris.fisher@pultegroup.com  
 Issue Date: 02/27/2015  
 Effective Date: 02/27/2015  
 Expiration Date: 02/26/2020  
 DOC Description: Generic Permit  
 Latitude Degrees: 27

Map ID  
Direction  
Distance  
Elevation

MAP FINDINGS

Site

Database(s)

EDR ID Number  
EPA ID Number

**STARLING OAKS (Continued)**

**S117843452**

Latitude Minutes: 50  
Latitude Seconds: 55  
Longitude Degrees: 82  
Longitude Minutes: 18  
Longitude Seconds: 59  
Treatment: Not reported  
Decode For Fstatus: Active

**AO199**  
**ESE**  
**1/2-1**  
**0.836 mi.**  
**4415 ft.**

**STARLING OAKS**  
**UNKNOWN**  
**RIVERVIEW, FL 33569**

**ECHO 1018111639**  
**N/A**

**Site 2 of 2 in cluster AO**

**Relative:**  
**Higher**  
**Actual:**  
**60 ft.**

**ECHO:**  
Envid: 1018111639  
Registry ID: 110064427963  
DFR URL: <http://echo.epa.gov/detailed-facility-report?fid=110064427963>  
Name: STARLING OAKS  
Address: UNKNOWN  
City,State,Zip: RIVERVIEW, FL 33569

**AP200**  
**NNE**  
**1/2-1**  
**0.836 mi.**  
**4416 ft.**

**ALAFIA POOL SUPPLY**  
**8203 US 301**  
**RIVERVIEW, FL 33569**

**FINDS 1016298171**  
**N/A**

**Site 1 of 2 in cluster AP**

**Relative:**  
**Lower**  
**Actual:**  
**12 ft.**

**FINDS:**  
Registry ID: 110011808473  
[Click Here for FRS Facility Detail Report:](#)

Environmental Interest/Information System:  
NCDB (National Compliance Data Base) supports implementation of the Federal Insecticide, Fungicide, and Rodenticide Act (FIFRA) and the Toxic Substances Control Act (TSCA). The system tracks inspections in regions and states with cooperative agreements, enforcement actions, and settlements.

[Click this hyperlink](#) while viewing on your computer to access additional FINDS: detail in the EDR Site Report.

**AP201**  
**NNE**  
**1/2-1**  
**0.836 mi.**  
**4416 ft.**

**ALAFIA POOL SUPPLY**  
**8203 US 301**  
**RIVERVIEW, FL 33569**

**SSTS 1004457538**  
**N/A**

**Site 2 of 2 in cluster AP**

**Relative:**  
**Lower**  
**Actual:**  
**12 ft.**

**SSTS:**  
Name: ALAFIA POOL SUPPLY  
Address: 8203 US 301  
City,State,Zip: RIVERVIEW, FL 33569  
Report Year: 1992  
Registration Number: 066049FL 001

Map ID  
 Direction  
 Distance  
 Elevation

MAP FINDINGS

Site

Database(s)

EDR ID Number  
 EPA ID Number

**ALAFIA POOL SUPPLY (Continued)**

**1004457538**

Pre 2016:  
 Registration Number: 066049FL 001  
 Name: ALAFIA POOL SUPPLY  
 Address: 8203 US 301  
 Address 2: Not reported  
 Country Code: Not reported  
 Country: Not reported  
 Contact Name: Not reported  
 Contact Title: Not reported  
 Contact Telephone: Not reported  
 Contact Email: Not reported  
 Product Name: AQUA SHOCK  
 Product Code: 1  
 EPA Product Registration Number: 05325720003  
 Product Type: 3  
 Product Classification: 09  
 Product Use: 2  
 Market Type: 1  
 Product Unit of Measure: Not reported  
 Region: Not reported  
 Zero Production: Not reported  
 RUP: Not reported

**AQ202**  
**WSW**  
**1/2-1**  
**0.842 mi.**  
**4445 ft.**

**GIBSONTON LOTS 5 AND 6**  
**10520 NEW EAST BAY RD**  
**GIBSONTON, FL**  
**Site 1 of 2 in cluster AQ**

**NPDES S125444279**  
**N/A**

**Relative:**  
**Lower**  
**Actual:**  
**24 ft.**

**WASTEWATER:**  
 Name: GIBSONTON LOTS 5 AND 6  
 Address: 10520 NEW EAST BAY RD  
 City,State,Zip: GIBSONTON, FL  
 Facility ID: FLR20DE96  
 Facility Type: Construction Generic Dewatering  
 Status: Active - Existing, permitted facility/site for which effluent, reclaimed water or wastewater residual discharge into the environment and/or monitoring is taking place.  
 District Office: TLST  
 NPDES Permitted Site: Not reported  
 Environmental Interest: Not reported  
 Owner Type: Private  
 Permit Capacity: Not reported  
 Party Name: Thomas Eckhardt, PMTE  
 Company Name: Gibsonton Retail Holdings LLC  
 RP Address: 2875 Northwind Dr  
 RP Address 2: Ste 235  
 RP City,Stat,Zip: East Lansing MI 48823-5035  
 Telephone: 6144168074  
 Email: ronc@c-devco.com  
 Issue Date: 10/17/2019  
 Effective Date: 10/17/2019  
 Expiration Date: 10/16/2024  
 DOC Description: Generic Permit  
 Latitude Degrees: 27  
 Latitude Minutes: 50

Map ID  
Direction  
Distance  
Elevation

MAP FINDINGS

Site

Database(s)

EDR ID Number  
EPA ID Number

**GIBSONTON LOTS 5 AND 6 (Continued)**

**S125444279**

Latitude Seconds: 56.14  
Longitude Degrees: 82  
Longitude Minutes: 21  
Longitude Seconds: 8.654  
Treatment: Not reported  
Decode For Fstatus: Active

**203  
ESE  
1/2-1  
0.846 mi.  
4468 ft.**

**MONARCH GROVE  
15063 BALM WIMAUMA RD  
BALM, FL 33569**

**UST U002038279  
N/A**

**Relative:  
Higher  
Actual:  
58 ft.**

UST:  
Facility ID: 9401855  
Name: MONARCH GROVE  
Address: 15063 BALM WIMAUMA RD  
City,State,Zip: BALM, FL 33569  
Facility Phone: 8139214216  
Facility Status: CLOSED  
Facility Type: M  
Type Description: Agricultural  
Depco: P  
Region: STATE  
Positioning Method: ADDM  
Latitude/Longitude: 27 50 51.7199999 / 82 19 1.5600000

UST:  
Tank ID: 2  
Tank Capacity: 4000  
Tank Location: UNDERGROUND  
Tank Status: B  
Status Date: 02/01/1997  
Install Date: 6/1/1979  
Substance: D  
Content Description: Vehicular Diesel  
Vessel Indicator: TANK  
DEP Contractor: P

Owner:  
Owner ID: 37877  
Owner Name: HAFTEL, SEYMOUR  
Owner Address: 2101 HUNTINGTON AVE  
Owner Address 2: Not reported  
Owner City,State,Zip: SARASOTA, FL 34232  
Owner Contact: SEYMOUR HAFTEL  
Owner Phone: 8139214216

Tank ID: 1  
Tank Capacity: 4000  
Tank Location: UNDERGROUND  
Tank Status: B  
Status Date: 02/01/1997  
Install Date: 6/1/1979  
Substance: D  
Content Description: Vehicular Diesel  
Vessel Indicator: TANK  
DEP Contractor: P



Map ID  
Direction  
Distance  
Elevation

MAP FINDINGS

Site

Database(s)

EDR ID Number  
EPA ID Number

**MONARCH GROVE (Continued)**

**U002038279**

Owner:

Owner ID: 37877  
Owner Name: HAFTEL, SEYMOUR  
Owner Address: 2101 HUNTINGTON AVE  
Owner Address 2: Not reported  
Owner City,State,Zip: SARASOTA, FL 34232  
Owner Contact: SEYMOUR HAFTEL  
Owner Phone: 8139214216

AR204  
NE  
1/2-1  
0.855 mi.  
4512 ft.

**10901 ELLIOTT ST  
RIVERVIEW, FL 33569**

**Site 1 of 3 in cluster AR**

**ERNS 2004727938  
N/A**

**Relative:  
Lower**

Incident Commons:

**Actual:  
4 ft.**

NRC Report #: 727938  
Description of Incident: REPORTING AN UNKNOWN SHEEN SIGHTING.  
Type of Incident: UNKNOWN SHEEN  
Incident Cause: UNKNOWN  
Incident Date Time: 2004-07-11 14:50:00  
Incident DTG: DISCOVERED  
Incident Location: ALAFFIA RIVER  
Loaction Address: 10901 ELLIOTT ST  
Location Street 1: Not reported  
Location Street 2: Not reported  
Location Nearest City: RIVERVIEW  
Location State: FL  
Location County: HILLSBOROUGH  
Location Zip: 33569  
Distance From City: Not reported  
Distance Units: Not reported  
Direction From City: Not reported  
Lat Deg: Not reported  
Lat Min: Not reported  
Lat Sec: Not reported  
Lat Quad: Not reported  
Long Deg: Not reported  
Long Min: Not reported  
Long Sec: Not reported  
Long Quad: Not reported  
Location Section: Not reported  
Location Township: Not reported  
Location range: Not reported  
Potential Range: Not reported

Incidents:

NRC Report #: 727938  
Aircraft Type: Not reported  
Aircraft Model: Not reported  
Aircraft ID: Not reported  
Aircraft Fuel Capacity: Not reported  
Aircraft Fuel Capacity Units: Not reported  
Aircraft Fuel on Board: Not reported  
Aircraft Fuel on Board Units: Not reported  
Aircraft Spot Number: Not reported

Map ID  
Direction  
Distance  
Elevation

MAP FINDINGS

Site

Database(s)

EDR ID Number  
EPA ID Number

(Continued)

2004727938

Aircraft Hanger:	Not reported
Aircraft Runway Number:	Not reported
Road Mile Marker:	Not reported
Building ID:	Not reported
Type of Fixed Object:	Not reported
Power Generating Facility:	U
Generating Capacity:	Not reported
Type of Fuel:	Not reported
NPDES:	Not reported
NPDES Compliance:	U
Pipeline Type:	Not reported
DOT Regulated:	U
Pipeline Above Ground:	ABOVE
Exposed Underwater:	N
Pipeline Covered:	U
Railroad Hotline:	Not reported
Grade Crossing:	N
Location Subdivision:	Not reported
Railroad Milepost:	Not reported
Type Vehicle Involved:	Not reported
Crossing Device Type:	Not reported
Device Operational:	Y
DOT Crossing Number:	Not reported
Brake Failure:	N
Description of Tank:	Not reported
Tank Above Ground:	ABOVE
Transportable Container:	U
Tank Regulated:	U
Tank Regulated By:	Not reported
Tank ID:	Not reported
Capacity of Tank:	Not reported
Capacity of Tank Units:	Not reported
Actual Amount:	Not reported
Actual Amount Units:	Not reported
Platform Rig Name:	Not reported
Platform Letter:	Not reported
Location Area ID:	Not reported
Location Block ID:	Not reported
OCSG Number:	Not reported
OCSP Number:	Not reported
State Lease Number:	Not reported
Pier Dock Number:	Not reported
Berth Slip Number:	Not reported
Continuous Release Type:	Not reported
Initial Continuous Release No:	Not reported
Continuous Release Permit:	Not reported
Allision:	N
Type of Structure:	Not reported
Structure Name:	Not reported
Structure Operational:	U
Airbag Deployed:	Not reported
Date Tiem Normal Service:	Not reported
Service Disruption Time:	Not reported
Service Disruption Units:	Not reported
Transit Bus Flag:	Not reported
CR Begin Date:	Not reported
CR End Date:	Not reported

Map ID  
Direction  
Distance  
Elevation

MAP FINDINGS

Site

Database(s)

EDR ID Number  
EPA ID Number

(Continued)

2004727938

CR Change Date: Not reported  
FBI Contact: Not reported  
FBI Contact Date Time: Not reported  
Sub Part C Testing Req: XXX  
Conductor Testing: Not reported  
Engineer Testing: Not reported  
Trainman Testing: Not reported  
Yard Foreman Testing: Not reported  
RCL Operator Testing: Not reported  
Brakeman Testing: Not reported  
Train Dispatcher Testing: Not reported  
Signalman Testing: Not reported  
Other Employee Testing: Not reported  
Unknown Testing: Not reported  
Passenger Handling: Not reported  
Passenger Route: XXX  
Passenger Delay: XXX

Incident Details:

NRC Report #: 727938  
Fire Involved: N  
Fire Extinguished: U  
Any Evacuations: N  
Number Evacuated: Not reported  
Who Evacuated: Not reported  
Radius of Evacuation: Not reported  
Any Injuries: N  
Number Injured: Not reported  
Number Hospitalized: Not reported  
Any Fatalities: N  
Number Fatalities: Not reported  
Any Damages: N  
Damage Amount: Not reported  
Air Corridor Closed: N  
Air Corridor Desc: Not reported  
Air Closure Time: Not reported  
Waterway Closed: N  
Waterway Desc: Not reported  
Waterway Closure Time: Not reported  
Road Closed: N  
Road Desc: Not reported  
Road Closure Time: Not reported  
Closure Direction: Not reported  
Major Artery: N  
Track Closed: N  
Track Desc: Not reported  
Track Closure Time: Not reported  
Media Interest: NONE  
Medium Desc: WATER  
Additional Medium Info: ALAFFIA RIVER > TAMPA BAY  
Body of Water: ALAFFIA RIVER  
Tributary of: TAMPA BAY  
Release Secured: U  
Estimated Duration of Release: Not reported  
Release rate: Not reported  
Desc Remedial Action: NOTIFICATIONS  
State Agency on Scene: Not reported

Map ID  
Direction  
Distance  
Elevation

MAP FINDINGS

Site

Database(s)

EDR ID Number  
EPA ID Number

(Continued)

2004727938

State Agency Report Number: NO REPORT #  
Other Agency Notified: Not reported  
Weather Conditions: OVERCAST  
Air Temperature: 97  
Wind Speed: Not reported  
Wind Direction: Not reported  
Water Supply Contaminated: N  
Sheen Size: Not reported  
Sheen Color: BLUEISH  
Direction of Sheen Travel: Not reported  
Sheen Odor Description: UNKNOWN  
Wave Condition: 2 SLIGHT (1 - 3 FT)  
Current Speed: Not reported  
Current Direction: Not reported  
Water Temperature: Not reported  
Track Close Dir: Not reported  
Empl Fatality: Not reported  
Pass Fatality: Not reported  
Community Impact: N  
Wind Speed Unit: Not reported  
Employee Injuries: Not reported  
Passenger Injuries: Not reported  
Occupant Fatality: Not reported  
Current Speed Unit: Not reported  
Road Closure Units: Not reported  
Track Closure Units: Not reported  
Sheen Size Units: Not reported  
Additional Info: NO ADDITIONAL INFORMATION.  
State Agency Notified: POLICE DEPT, SAFETY BOARD  
Federal Agency Notified: Not reported  
nearest River Mile Marker: Not reported  
Sheen Size Length: 6  
Sheen Size Length Units: FEET  
Sheen Size Width: 6  
Sheen Size Width Units: FEET  
Offshore: N  
Duration Unit: Not reported  
Release Rate Unit: Not reported  
Release Rate Rate: Not reported  
Passengers Transferred: UNK

Calls:

NRC Report #: 727938  
Site ID: 2004727938  
Date Time Received: 2004-07-11 15:06:27  
Date Time Complete: 2004-07-11 15:09:18  
Call Type: INC  
Responsible Company: Not reported  
Responsible Org Type: UNKNOWN  
Responsible City: Not reported  
Responsible State: XX  
Responsible Zip: Not reported  
On Behalf: N  
Source: TELEPHONE

Material Involved:

Map ID  
Direction  
Distance  
Elevation

MAP FINDINGS

Site

Database(s)

EDR ID Number  
EPA ID Number

(Continued)

2004727938

NRC Report #: 727938  
Chris Code: OUN  
Case Number: 000000-00-0  
UN Number: Not reported  
Amount of Material: 0  
Unit of Measure: UNKNOWN AMOUNT  
Name of Material: UNKNOWN OIL  
If Reached Water: YES  
Amount in Water: 0  
Unit of Measure Reach Water: UNKNOWN AMOUNT

AS205  
WSW  
1/2-1  
0.859 mi.  
4537 ft.

**SYMMES COVE  
UNKNOWN  
GIBSONTON, FL 33534**

**FINDS 1007848183  
ECHO N/A**

Site 1 of 2 in cluster AS

Relative:  
Lower

FINDS:  
Registry ID: 110020171035

Actual:  
25 ft.

Click Here for FRS Facility Detail Report:

Environmental Interest/Information System:

US National Pollutant Discharge Elimination System (NPDES) module of the Compliance Information System (ICIS) tracks surface water permits issued under the Clean Water Act. Under NPDES, all facilities that discharge pollutants from any point source into waters of the United States are required to obtain a permit. The permit will likely contain limits on what can be discharged, impose monitoring and reporting requirements, and include other provisions to ensure that the discharge does not adversely affect water quality.

Florida Environmental System Today Application (FIESTA) Data Maintenance (FDM) system maintains entity, environmental interest and affiliation data for the State of Florida.

Click this hyperlink while viewing on your computer to access additional FINDS: detail in the EDR Site Report.

ECHO:

Envid: 1007848183  
Registry ID: 110020171035  
DFR URL: <http://echo.epa.gov/detailed-facility-report?fid=110020171035>  
Name: SYMMES COVE  
Address: UNKNOWN  
City,State,Zip: GIBSONTON, FL 33534

AS206  
WSW  
1/2-1  
0.859 mi.  
4537 ft.

**EASTBAY OVER BULLFROG CREEK BR  
EASTBAY RD. FROM BULLFROG CRT TO NONDY  
GIBSONTON, FL 33534**

**FINDS 1011398917  
ECHO N/A**

Site 2 of 2 in cluster AS

Relative:  
Lower

FINDS:  
Registry ID: 110035455931

Actual:  
25 ft.

Map ID  
Direction  
Distance  
Elevation

MAP FINDINGS

Site

Database(s)

EDR ID Number  
EPA ID Number

**EASTBAY OVER BULLFROG CREEK BR (Continued)**

**1011398917**

Click Here for FRS Facility Detail Report:

Environmental Interest/Information System:

US National Pollutant Discharge Elimination System (NPDES) module of the Compliance Information System (ICIS) tracks surface water permits issued under the Clean Water Act. Under NPDES, all facilities that discharge pollutants from any point source into waters of the United States are required to obtain a permit. The permit will likely contain limits on what can be discharged, impose monitoring and reporting requirements, and include other provisions to ensure that the discharge does not adversely affect water quality.

Florida Environmental System Today Application (FIESTA) Data Maintenance (FDM) system maintains entity, environmental interest and affiliation data for the State of Florida.

[Click this hyperlink](#) while viewing on your computer to access additional FINDS: detail in the EDR Site Report.

ECHO:

Envid: 1011398917  
Registry ID: 110035455931  
DFR URL: <http://echo.epa.gov/detailed-facility-report?fid=110035455931>  
Name: EASTBAY OVER BULLFROG CREEK BR  
Address: EASTBAY RD. FROM BULLFROG CRT TO NONDY  
City,State,Zip: GIBSONTONTON, FL 33534

207  
SW  
1/2-1  
0.862 mi.  
4549 ft.

I-75 - SR-93A  
SR 674 TO CR 672  
SUN CITY CENTER, FL 33570

FINDS 1009313600  
N/A

Relative:  
Lower  
Actual:  
3 ft.

FINDS:  
Registry ID: 110024387661

Click Here for FRS Facility Detail Report:

Environmental Interest/Information System:

Florida Environmental System Today Application (FIESTA) Data Maintenance (FDM) system maintains entity, environmental interest and affiliation data for the State of Florida.

[Click this hyperlink](#) while viewing on your computer to access additional FINDS: detail in the EDR Site Report.

AR208  
NE  
1/2-1  
0.870 mi.  
4595 ft.

BHI, A FLORIDA CORP  
11001 ELLIOT ST  
RIVERVIEW, FL 33569

RCRA-VSQG 1014468095  
FLT970057998

Site 2 of 3 in cluster AR

Relative:  
Lower  
Actual:  
10 ft.

RCRA-VSQG:  
Date Form Received by Agency: 19970507  
Handler Name: BHI, A FLORIDA CORP  
Handler Address: 11001 ELLIOT ST  
Handler City,State,Zip: RIVERVIEW, FL 33569-4453  
EPA ID: FLT970057998  
Contact Name: Not reported

Map ID  
Direction  
Distance  
Elevation

MAP FINDINGS

Site

Database(s)

EDR ID Number  
EPA ID Number

**BHI, A FLORIDA CORP (Continued)**

**1014468095**

Contact Address:	Not reported
Contact City,State,Zip:	Not reported
Contact Telephone:	Not reported
Contact Fax:	Not reported
Contact Email:	Not reported
Contact Title:	Not reported
EPA Region:	04
Land Type:	Other
Federal Waste Generator Description:	Conditionally Exempt Small Quantity Generator
Non-Notifier:	Not reported
Biennial Report Cycle:	Not reported
Accessibility:	Not reported
Active Site Indicator:	Handler Activities
State District Owner:	FL
State District:	SW
Mailing Address:	Not reported
Mailing City,State,Zip:	Not reported
Owner Name:	Not reported
Owner Type:	Not reported
Operator Name:	Not reported
Operator Type:	Not reported
Short-Term Generator Activity:	Yes
Importer Activity:	No
Mixed Waste Generator:	No
Transporter Activity:	No
Transfer Facility Activity:	No
Recycler Activity with Storage:	No
Small Quantity On-Site Burner Exemption:	No
Smelting Melting and Refining Furnace Exemption:	No
Underground Injection Control:	No
Off-Site Waste Receipt:	No
Universal Waste Indicator:	No
Universal Waste Destination Facility:	No
Federal Universal Waste:	No
Active Site Fed-Reg Treatment Storage and Disposal Facility:	Not reported
Active Site Converter Treatment storage and Disposal Facility:	Not reported
Active Site State-Reg Treatment Storage and Disposal Facility:	Not reported
Active Site State-Reg Handler:	---
Federal Facility Indicator:	Not reported
Hazardous Secondary Material Indicator:	NN
Sub-Part K Indicator:	Not reported
Commercial TSD Indicator:	No
Treatment Storage and Disposal Type:	Not reported
2018 GPRC Permit Baseline:	Not on the Baseline
2018 GPRC Renewals Baseline:	Not on the Baseline
Permit Renewals Workload Universe:	Not reported
Permit Workload Universe:	Not reported
Permit Progress Universe:	Not reported
Post-Closure Workload Universe:	Not reported
Closure Workload Universe:	Not reported
202 GPRC Corrective Action Baseline:	No
Corrective Action Workload Universe:	No
Subject to Corrective Action Universe:	No
Non-TSDs Where RCRA CA has Been Imposed Universe:	No
TSDs Potentially Subject to CA Under 3004 (u)/(v) Universe:	No
TSDs Only Subject to CA under Discretionary Auth Universe:	No
Corrective Action Priority Ranking:	No NCAPS ranking

Map ID  
Direction  
Distance  
Elevation

MAP FINDINGS

Site

Database(s)

EDR ID Number  
EPA ID Number

**BHI, A FLORIDA CORP (Continued)**

**1014468095**

Environmental Control Indicator: No  
Institutional Control Indicator: No  
Human Exposure Controls Indicator: N/A  
Groundwater Controls Indicator: N/A  
Operating TSDU Universe: Not reported  
Full Enforcement Universe: Not reported  
Significant Non-Complier Universe: No  
Unaddressed Significant Non-Complier Universe: No  
Addressed Significant Non-Complier Universe: No  
Significant Non-Complier With a Compliance Schedule Universe: No  
Financial Assurance Required: Not reported  
Handler Date of Last Change: 20110623  
Recognized Trader-Importer: No  
Recognized Trader-Exporter: No  
Importer of Spent Lead Acid Batteries: No  
Exporter of Spent Lead Acid Batteries: No  
Recycler Activity Without Storage: Not reported  
Manifest Broker: Not reported  
Sub-Part P Indicator: No

Historic Generators:  
Receive Date: 19970507  
Handler Name: BHI, A FLORIDA CORP  
Federal Waste Generator Description: Conditionally Exempt Small Quantity Generator  
State District Owner: FL  
Large Quantity Handler of Universal Waste: No  
Recognized Trader Importer: No  
Recognized Trader Exporter: No  
Spent Lead Acid Battery Importer: No  
Spent Lead Acid Battery Exporter: No  
Current Record: Yes  
Non Storage Recycler Activity: Not reported  
Electronic Manifest Broker: Not reported

List of NAICS Codes and Descriptions:  
NAICS Codes: No NAICS Codes Found

Facility Has Received Notices of Violations:  
Violations: No Violations Found

Evaluation Action Summary:  
Evaluations: No Evaluations Found

AR209  
NE  
1/2-1  
0.870 mi.  
4595 ft.

**BHI, A FLORIDA CORP**  
**11001 ELLIOT ST**  
**RIVERVIEW, FL 33569**  
**Site 3 of 3 in cluster AR**

**FINDS 1011438160**  
**ECHO N/A**

Relative:  
Lower  
Actual:  
10 ft.

FINDS:  
Registry ID: 110035644577  
[Click Here for FRS Facility Detail Report:](#)



Map ID  
Direction  
Distance  
Elevation

MAP FINDINGS

Site

Database(s)

EDR ID Number  
EPA ID Number

**BHI, A FLORIDA CORP (Continued)**

**1011438160**

Environmental Interest/Information System:

RCRAInfo is a national information system that supports the Resource Conservation and Recovery Act (RCRA) program through the tracking of events and activities related to facilities that generate, transport, and treat, store, or dispose of hazardous waste. RCRAInfo allows RCRA program staff to track the notification, permit, compliance, and corrective action activities required under RCRA. Florida Environmental System Today Application (FIESTA) Data Maintenance (FDM) system maintains entity, environmental interest and affiliation data for the State of Florida.

Click this hyperlink while viewing on your computer to access additional FINDS: detail in the EDR Site Report.

ECHO:

Envid: 1011438160  
Registry ID: 110035644577  
DFR URL: <http://echo.epa.gov/detailed-facility-report?fid=110035644577>  
Name: BHI, A FLORIDA CORP  
Address: 11001 ELLIOT ST  
City,State,Zip: RIVERVIEW, FL 33569

210  
SSE  
1/2-1  
0.878 mi.  
4638 ft.

**MEDFORD LAKES SUBDIVISION**

**NPDES S110473147**

**UNINCORPORATED, FL**

**N/A**

Relative:  
Higher  
Actual:  
59 ft.

WASTEWATER:

Name: MEDFORD LAKES SUBDIVISION  
Address: Not reported  
City,State,Zip: UNINCORPORATED, FL  
Facility ID: FLR10JN17  
Facility Type: Construction Stormwater GP  
Status: Active - Existing, permitted facility/site for which effluent, reclaimed water or wastewater residual discharge into the environment and/or monitoring is taking place.

District Office: TLST  
NPDES Permitted Site: Not reported  
Environmental Interest: Not reported  
Owner Type: Private  
Permit Capacity: Not reported  
Party Name: Jeremy Camp, PMTE  
Company Name: KB Home  
RP Address: 9102 South Park Cntr Loop #100  
RP Address 2: Not reported  
RP City,Stat,Zip: Orlando FL 32819  
Telephone: 4075873497  
Email: [jcamp@kbhome.com](mailto:jcamp@kbhome.com)  
Issue Date: 02/25/2011  
Effective Date: 02/25/2011  
Expiration Date: 02/24/2016  
DOC Description: Generic Permit  
Latitude Degrees: 27  
Latitude Minutes: 50  
Latitude Seconds: 34.5  
Longitude Degrees: 82  
Longitude Minutes: 19

Map ID  
Direction  
Distance  
Elevation

MAP FINDINGS

Site

Database(s)

EDR ID Number  
EPA ID Number

**MEDFORD LAKES SUBDIVISION (Continued)**

**S110473147**

Longitude Seconds: 39.7  
Treatment: Not reported  
Decode For Fstatus: Active

**211**  
**SSE**  
**1/2-1**  
**0.879 mi.**  
**4643 ft.**

**MEDFORD LAKES**  
**10638 MEDFORD LAKE DR**  
**RIVERVIEW, FL**

**NPDES S118238848**  
**N/A**

**Relative:**  
**Higher**

**Actual:**  
**58 ft.**

**WASTEWATER:**

Name: MEDFORD LAKES  
Address: 10638 MEDFORD LAKE DR  
City,State,Zip: RIVERVIEW, FL  
Facility ID: FLR10PO68  
Facility Type: Construction Stormwater GP  
Status: Active - Existing, permitted facility/site for which effluent, reclaimed water or wastewater residual discharge into the environment and/or monitoring is taking place.

District Office: TLST  
NPDES Permitted Site: Not reported  
Environmental Interest: Not reported  
Owner Type: Unknown  
Permit Capacity: Not reported  
Party Name: Paul Gregory, PMTE  
Company Name: KB Home  
RP Address: 4105 Crescent Park Dr  
RP Address 2: Not reported  
RP City,Stat,Zip: Riverview FL 33578  
Telephone: 8133879600  
Email: pmgregory@kbhome.com  
Issue Date: 09/24/2015  
Effective Date: 09/24/2015  
Expiration Date: 09/23/2020  
DOC Description: Generic Permit  
Latitude Degrees: 27  
Latitude Minutes: 50  
Latitude Seconds: 38.79  
Longitude Degrees: 82  
Longitude Minutes: 19  
Longitude Seconds: 51.37  
Treatment: Not reported  
Decode For Fstatus: Active

**212**  
**NE**  
**1/2-1**  
**0.881 mi.**  
**4653 ft.**

**CHRIS LARSON**  
**8014 LINESIDER DR**  
**RIVERVIEW, FL 33569**

**AST A100207608**  
**N/A**

**Relative:**  
**Lower**

**Actual:**  
**5 ft.**

**AST:**

Facility ID: 9804798  
Name: CHRIS LARSON  
Address: 8014 LINESIDER DR  
City,State,Zip: RIVERVIEW, FL 33569  
Facility Phone: 8132420911

Map ID  
Direction  
Distance  
Elevation

MAP FINDINGS

Site

Database(s)

EDR ID Number  
EPA ID Number

**CHRIS LARSON (Continued)**

**A100207608**

Facility Status: OPEN  
Facility Type: R  
Type Description: Terminal/NonReg Tanks  
Depco: P  
Region: STATE  
Positioning Method: AGPS  
Latitude/Longitude: 27 38 35 / 82 32 19

**Tank:**

Tank ID: 1  
Tank Capacity: 500  
Tank Location: ABOVEGROUND  
Tank Status: U  
Status Date: 05/08/2002  
Install Date: Not reported  
Substance: G  
Content Description: Emerg Generator Diesel  
Vessel Indicator: TANK  
DEP Contractor: P

**AQ213**  
**WSW**  
**1/2-1**  
**0.888 mi.**  
**4691 ft.**

**DOLLAR TREE GIBSONTON SQUARE**  
**10680 NEW EAST BAY RD**  
**GIBSONTON, FL 33534**

**FINDS 1024367098**  
**ECHO N/A**

**Site 2 of 2 in cluster AQ**

**Relative:**  
**Lower**  
**Actual:**  
**25 ft.**

**FINDS:**  
Registry ID: 110070266464

[Click Here for FRS Facility Detail Report:](#)

**Environmental Interest/Information System:**

US National Pollutant Discharge Elimination System (NPDES) module of the Compliance Information System (ICIS) tracks surface water permits issued under the Clean Water Act. Under NPDES, all facilities that discharge pollutants from any point source into waters of the United States are required to obtain a permit. The permit will likely contain limits on what can be discharged, impose monitoring and reporting requirements, and include other provisions to ensure that the discharge does not adversely affect water quality.

[Click this hyperlink](#) while viewing on your computer to access additional FINDS: detail in the EDR Site Report.

**ECHO:**

Envid: 1024367098  
Registry ID: 110070266464  
DFR URL: <http://echo.epa.gov/detailed-facility-report?fid=110070266464>  
Name: DOLLAR TREE GIBSONTON SQUARE  
Address: 10680 NEW EAST BAY RD  
City,State,Zip: GIBSONTON, FL 33534

Map ID  
Direction  
Distance  
Elevation

MAP FINDINGS

Site

Database(s)

EDR ID Number  
EPA ID Number

214  
SSW  
1/2-1  
0.897 mi.  
4736 ft.

**MORETRENCH INDUSTRIAL INC**  
11001 FERN HILL DR  
RIVERVIEW, FL 33578

**AST** S123644952  
**Financial Assurance** N/A

**Relative:**  
**Lower**  
**Actual:**  
**28 ft.**

**AST:**  
Facility ID: 9810912  
Name: MORETRENCH INDUSTRIAL INC  
Address: 11001 FERN HILL DR  
City, State, Zip: RIVERVIEW, FL 33578  
Facility Phone: 8137410256  
Facility Status: OPEN  
Facility Type: E  
Type Description: Industrial Plant  
Depco: P  
Region: STATE  
Positioning Method: Not reported  
Latitude/Longitude: Not reported

**Tank:**  
Tank ID: 4  
Tank Capacity: 10000  
Tank Location: ABOVEGROUND  
Tank Status: U  
Status Date: 02/01/2013  
Install Date: 2/1/2013  
Substance: B  
Content Description: Unleaded Gas  
Vessel Indicator: TANK  
DEP Contractor: P

**Piping:**  
Tank ID: 1  
Piping Category: B  
Piping Description: Steel/galvanized metal  
  
Tank ID: 1  
Piping Category: A  
Piping Description: Abv, no soil contact  
  
Tank ID: 1  
Piping Category: I  
Piping Description: Suction piping system  
  
Tank ID: 2  
Piping Category: A  
Piping Description: Abv, no soil contact  
  
Tank ID: 2  
Piping Category: B  
Piping Description: Steel/galvanized metal  
  
Tank ID: 2  
Piping Category: I  
Piping Description: Suction piping system  
  
Tank ID: 4  
Piping Category: B  
Piping Description: Steel/galvanized metal

Map ID  
Direction  
Distance  
Elevation

MAP FINDINGS

Site

Database(s)

EDR ID Number  
EPA ID Number

**MORETRENCH INDUSTRIAL INC (Continued)**

**S123644952**

Tank ID: 4  
Piping Category: A  
Piping Description: Abv, no soil contact

Tank ID: 4  
Piping Category: I  
Piping Description: Suction piping system

Monitoring:

Tank ID: 2  
Petro Monitoring Category: Q  
Monitoring Description: Visual inspection of ASTs

Tank ID: 2  
Petro Monitoring Category: F  
Monitoring Description: Monitor dbl wall tank space

Tank ID: 1  
Petro Monitoring Category: Q  
Monitoring Description: Visual inspection of ASTs

Tank ID: 1  
Petro Monitoring Category: F  
Monitoring Description: Monitor dbl wall tank space

Tank ID: 4  
Petro Monitoring Category: Q  
Monitoring Description: Visual inspection of ASTs

Tank ID: 4  
Petro Monitoring Category: F  
Monitoring Description: Monitor dbl wall tank space

Owner:

Owner ID: 81132  
Owner Name: MORETRENCH INDUSTRIAL INC  
Owner Address: PO BOX 70  
Owner Address 2: ATTN: STORAGE TANK REGIS  
Owner City,State,Zip: GIBSONTON, FL 33534  
Owner Contact: JUSTIN SCHUMAN  
Owner Phone: 8137410256

Construction:

Tank ID: 1  
Construction Category: C  
Construction Description: Steel

Tank ID: 1  
Construction Category: M  
Construction Description: Spill containment bucket

Tank ID: 1  
Construction Category: O  
Construction Description: Tight fill

Tank ID: 1

Map ID  
Direction  
Distance  
Elevation

MAP FINDINGS

Site

Database(s)

EDR ID Number  
EPA ID Number

**MORETRENCH INDUSTRIAL INC (Continued)**

**S123644952**

Construction Category: P  
Construction Description: Level gauges/alarms

Tank ID: 1  
Construction Category: I  
Construction Description: Double wall

Tank ID: 4  
Construction Category: C  
Construction Description: Steel

Tank ID: 4  
Construction Category: M  
Construction Description: Spill containment bucket

Tank ID: 4  
Construction Category: O  
Construction Description: Tight fill

Tank ID: 4  
Construction Category: P  
Construction Description: Level gauges/alarms

Tank ID: 4  
Construction Category: I  
Construction Description: Double wall

Tank ID: 2  
Construction Category: C  
Construction Description: Steel

Tank ID: 2  
Construction Category: M  
Construction Description: Spill containment bucket

Tank ID: 2  
Construction Category: O  
Construction Description: Tight fill

Tank ID: 2  
Construction Category: P  
Construction Description: Level gauges/alarms

Tank ID: 2  
Construction Category: I  
Construction Description: Double wall

Tank ID: 2  
Tank Capacity: 10000  
Tank Location: ABOVEGROUND  
Tank Status: U  
Status Date: 02/01/2013  
Install Date: 2/1/2013  
Substance: D  
Content Description: Vehicular Diesel  
Vessel Indicator: TANK

Map ID  
Direction  
Distance  
Elevation

MAP FINDINGS

Site

Database(s)

EDR ID Number  
EPA ID Number

**MORETRENCH INDUSTRIAL INC (Continued)**

**S123644952**

DEP Contractor: P

Piping:

Tank ID: 1  
Piping Category: B  
Piping Description: Steel/galvanized metal

Tank ID: 1  
Piping Category: A  
Piping Description: Abv, no soil contact

Tank ID: 1  
Piping Category: I  
Piping Description: Suction piping system

Tank ID: 2  
Piping Category: A  
Piping Description: Abv, no soil contact

Tank ID: 2  
Piping Category: B  
Piping Description: Steel/galvanized metal

Tank ID: 2  
Piping Category: I  
Piping Description: Suction piping system

Tank ID: 4  
Piping Category: B  
Piping Description: Steel/galvanized metal

Tank ID: 4  
Piping Category: A  
Piping Description: Abv, no soil contact

Tank ID: 4  
Piping Category: I  
Piping Description: Suction piping system

Monitoring:

Tank ID: 2  
Petro Monitoring Category: Q  
Monitoring Description: Visual inspection of ASTs

Tank ID: 2  
Petro Monitoring Category: F  
Monitoring Description: Monitor dbl wall tank space

Tank ID: 1  
Petro Monitoring Category: Q  
Monitoring Description: Visual inspection of ASTs

Tank ID: 1  
Petro Monitoring Category: F  
Monitoring Description: Monitor dbl wall tank space

Tank ID: 4

Map ID  
Direction  
Distance  
Elevation

MAP FINDINGS

Site

Database(s)

EDR ID Number  
EPA ID Number

**MORETRENCH INDUSTRIAL INC (Continued)**

**S123644952**

Petro Monitoring Category: Q  
Monitoring Description: Visual inspection of ASTs

Tank ID: 4  
Petro Monitoring Category: F  
Monitoring Description: Monitor dbl wall tank space

Owner:

Owner ID: 81132  
Owner Name: MORETRENCH INDUSTRIAL INC  
Owner Address: PO BOX 70  
Owner Address 2: ATTN: STORAGE TANK REGIS  
Owner City,State,Zip: GIBSONTON, FL 33534  
Owner Contact: JUSTIN SCHUMAN  
Owner Phone: 8137410256

Construction:

Tank ID: 1  
Construction Category: C  
Construction Description: Steel

Tank ID: 1  
Construction Category: M  
Construction Description: Spill containment bucket

Tank ID: 1  
Construction Category: O  
Construction Description: Tight fill

Tank ID: 1  
Construction Category: P  
Construction Description: Level gauges/alarms

Tank ID: 1  
Construction Category: I  
Construction Description: Double wall

Tank ID: 4  
Construction Category: C  
Construction Description: Steel

Tank ID: 4  
Construction Category: M  
Construction Description: Spill containment bucket

Tank ID: 4  
Construction Category: O  
Construction Description: Tight fill

Tank ID: 4  
Construction Category: P  
Construction Description: Level gauges/alarms

Tank ID: 4  
Construction Category: I  
Construction Description: Double wall



Map ID  
Direction  
Distance  
Elevation

MAP FINDINGS

Site

Database(s)

EDR ID Number  
EPA ID Number

**MORETRENCH INDUSTRIAL INC (Continued)**

**S123644952**

Tank ID: 2  
Construction Category: C  
Construction Description: Steel

Tank ID: 2  
Construction Category: M  
Construction Description: Spill containment bucket

Tank ID: 2  
Construction Category: O  
Construction Description: Tight fill

Tank ID: 2  
Construction Category: P  
Construction Description: Level gauges/alarms

Tank ID: 2  
Construction Category: I  
Construction Description: Double wall

Tank ID: 1  
Tank Capacity: 10000  
Tank Location: ABOVEGROUND  
Tank Status: U  
Status Date: 07/01/2009  
Install Date: 7/1/2009  
Substance: D  
Content Description: Vehicular Diesel  
Vessel Indicator: TANK  
DEP Contractor: P

Piping:  
Tank ID: 1  
Piping Category: B  
Piping Description: Steel/galvanized metal

Tank ID: 1  
Piping Category: A  
Piping Description: Abv, no soil contact

Tank ID: 1  
Piping Category: I  
Piping Description: Suction piping system

Tank ID: 2  
Piping Category: A  
Piping Description: Abv, no soil contact

Tank ID: 2  
Piping Category: B  
Piping Description: Steel/galvanized metal

Tank ID: 2  
Piping Category: I  
Piping Description: Suction piping system

Tank ID: 4

Map ID  
Direction  
Distance  
Elevation

MAP FINDINGS

Site

Database(s)

EDR ID Number  
EPA ID Number

**MORETRENCH INDUSTRIAL INC (Continued)**

**S123644952**

Piping Category: B  
Piping Description: Steel/galvanized metal

Tank ID: 4  
Piping Category: A  
Piping Description: Abv, no soil contact

Tank ID: 4  
Piping Category: I  
Piping Description: Suction piping system

Monitoring:  
Tank ID: 2  
Petro Monitoring Category: Q  
Monitoring Description: Visual inspection of ASTs

Tank ID: 2  
Petro Monitoring Category: F  
Monitoring Description: Monitor dbl wall tank space

Tank ID: 1  
Petro Monitoring Category: Q  
Monitoring Description: Visual inspection of ASTs

Tank ID: 1  
Petro Monitoring Category: F  
Monitoring Description: Monitor dbl wall tank space

Tank ID: 4  
Petro Monitoring Category: Q  
Monitoring Description: Visual inspection of ASTs

Tank ID: 4  
Petro Monitoring Category: F  
Monitoring Description: Monitor dbl wall tank space

Owner:  
Owner ID: 81132  
Owner Name: MORETRENCH INDUSTRIAL INC  
Owner Address: PO BOX 70  
Owner Address 2: ATTN: STORAGE TANK REGIS  
Owner City,State,Zip: GIBSONTON, FL 33534  
Owner Contact: JUSTIN SCHUMAN  
Owner Phone: 8137410256

Construction:  
Tank ID: 1  
Construction Category: C  
Construction Description: Steel

Tank ID: 1  
Construction Category: M  
Construction Description: Spill containment bucket

Tank ID: 1  
Construction Category: O

Map ID  
Direction  
Distance  
Elevation

MAP FINDINGS

Site

Database(s)

EDR ID Number  
EPA ID Number

**MORETRENCH INDUSTRIAL INC (Continued)**

**S123644952**

Construction Description: Tight fill

Tank ID: 1  
Construction Category: P  
Construction Description: Level gauges/alarms

Tank ID: 1  
Construction Category: I  
Construction Description: Double wall

Tank ID: 4  
Construction Category: C  
Construction Description: Steel

Tank ID: 4  
Construction Category: M  
Construction Description: Spill containment bucket

Tank ID: 4  
Construction Category: O  
Construction Description: Tight fill

Tank ID: 4  
Construction Category: P  
Construction Description: Level gauges/alarms

Tank ID: 4  
Construction Category: I  
Construction Description: Double wall

Tank ID: 2  
Construction Category: C  
Construction Description: Steel

Tank ID: 2  
Construction Category: M  
Construction Description: Spill containment bucket

Tank ID: 2  
Construction Category: O  
Construction Description: Tight fill

Tank ID: 2  
Construction Category: P  
Construction Description: Level gauges/alarms

Tank ID: 2  
Construction Category: I  
Construction Description: Double wall

Tank ID: 3  
Tank Capacity: 12000  
Tank Location: ABOVEGROUND  
Tank Status: B  
Status Date: 05/01/2009  
Install Date: 8/1/2008

Map ID  
Direction  
Distance  
Elevation

MAP FINDINGS

Site

Database(s)

EDR ID Number  
EPA ID Number

**MORETRENCH INDUSTRIAL INC (Continued)**

**S123644952**

Substance: D  
Content Description: Vehicular Diesel  
Vessel Indicator: TANK  
DEP Contractor: P

Piping:  
Tank ID: 1  
Piping Category: B  
Piping Description: Steel/galvanized metal

Tank ID: 1  
Piping Category: A  
Piping Description: Abv, no soil contact

Tank ID: 1  
Piping Category: I  
Piping Description: Suction piping system

Tank ID: 2  
Piping Category: A  
Piping Description: Abv, no soil contact

Tank ID: 2  
Piping Category: B  
Piping Description: Steel/galvanized metal

Tank ID: 2  
Piping Category: I  
Piping Description: Suction piping system

Tank ID: 4  
Piping Category: B  
Piping Description: Steel/galvanized metal

Tank ID: 4  
Piping Category: A  
Piping Description: Abv, no soil contact

Tank ID: 4  
Piping Category: I  
Piping Description: Suction piping system

Monitoring:  
Tank ID: 2  
Petro Monitoring Category: Q  
Monitoring Description: Visual inspection of ASTs

Tank ID: 2  
Petro Monitoring Category: F  
Monitoring Description: Monitor dbl wall tank space

Tank ID: 1  
Petro Monitoring Category: Q  
Monitoring Description: Visual inspection of ASTs

Tank ID: 1  
Petro Monitoring Category: F

Map ID  
Direction  
Distance  
Elevation

MAP FINDINGS

Site

Database(s)

EDR ID Number  
EPA ID Number

**MORETRENCH INDUSTRIAL INC (Continued)**

**S123644952**

Monitoring Description: Monitor dbl wall tank space

Tank ID: 4  
Petro Monitoring Category: Q  
Monitoring Description: Visual inspection of ASTs

Tank ID: 4  
Petro Monitoring Category: F  
Monitoring Description: Monitor dbl wall tank space

Owner:

Owner ID: 81132  
Owner Name: MORETRENCH INDUSTRIAL INC  
Owner Address: PO BOX 70  
Owner Address 2: ATTN: STORAGE TANK REGIS  
Owner City,State,Zip: GIBSONTON, FL 33534  
Owner Contact: JUSTIN SCHUMAN  
Owner Phone: 8137410256

Construction:

Tank ID: 1  
Construction Category: C  
Construction Description: Steel

Tank ID: 1  
Construction Category: M  
Construction Description: Spill containment bucket

Tank ID: 1  
Construction Category: O  
Construction Description: Tight fill

Tank ID: 1  
Construction Category: P  
Construction Description: Level gauges/alarms

Tank ID: 1  
Construction Category: I  
Construction Description: Double wall

Tank ID: 4  
Construction Category: C  
Construction Description: Steel

Tank ID: 4  
Construction Category: M  
Construction Description: Spill containment bucket

Tank ID: 4  
Construction Category: O  
Construction Description: Tight fill

Tank ID: 4  
Construction Category: P  
Construction Description: Level gauges/alarms

Map ID  
Direction  
Distance  
Elevation

MAP FINDINGS

Site

Database(s)

EDR ID Number  
EPA ID Number

**MORETRENCH INDUSTRIAL INC (Continued)**

**S123644952**

Tank ID: 4  
Construction Category: I  
Construction Description: Double wall

Tank ID: 2  
Construction Category: C  
Construction Description: Steel

Tank ID: 2  
Construction Category: M  
Construction Description: Spill containment bucket

Tank ID: 2  
Construction Category: O  
Construction Description: Tight fill

Tank ID: 2  
Construction Category: P  
Construction Description: Level gauges/alarms

Tank ID: 2  
Construction Category: I  
Construction Description: Double wall

**FL Financial Assurance 3:**

Name: MORETRENCH INDUSTRIAL INC  
Address: 11001 FERN HILL DR  
City,State,Zip: RIVERVIEW, FL 33578  
Region: 3  
Facility ID: 9810912  
Facility Phone: 8137410256  
Facility Status: OPEN  
Facility Type: E  
Type Description: Industrial Plant  
DEP CO: P  
Financial Responsibility: INSURANCE  
Insurance Company: ACE AMERICAN INSURANCE COMPANY  
Effective Date: 03/01/2018  
Expire Date: 03/01/2019  
Owner ID: 81132  
Owner Name: MORETRENCH INDUSTRIAL INC  
Owner Address: PO BOX 70  
Owner Address2: ATTN: STORAGE TANK REGIS  
Owner City,St,Zip: GIBSONTON, FL 33534  
Contact: JUSTIN SCHUMAN  
Resp Party Phone: 8137410256

Name: MORETRENCH INDUSTRIAL INC  
Address: 11001 FERN HILL DR  
City,State,Zip: RIVERVIEW, FL 33578  
Region: 3  
Facility ID: 9810912  
Facility Phone: 8137410256  
Facility Status: OPEN  
Facility Type: E

Map ID  
Direction  
Distance  
Elevation

MAP FINDINGS

Site

Database(s)

EDR ID Number  
EPA ID Number

**MORETRENCH INDUSTRIAL INC (Continued)**

**S123644952**

Type Description: Industrial Plant  
DEP CO: P  
Financial Responsibility: INSURANCE  
Insurance Company: ACE AMERICAN INSURANCE COMPANY  
Effective Date: 03/01/2019  
Expire Date: 03/01/2020  
Owner ID: 81132  
Owner Name: MORETRENCH INDUSTRIAL INC  
Owner Address: PO BOX 70  
Owner Address2: ATTN: STORAGE TANK REGIS  
Owner City,St,Zip: GIBSONTON, FL 33534  
Contact: JUSTIN SCHUMAN  
Resp Party Phone: 8137410256

Name: MORETRENCH INDUSTRIAL INC  
Address: 11001 FERN HILL DR  
City,State,Zip: RIVERVIEW, FL 33578  
Region: 3  
Facility ID: 9810912  
Facility Phone: 8137410256  
Facility Status: OPEN  
Facility Type: E  
Type Description: Industrial Plant  
DEP CO: P  
Financial Responsibility: INSURANCE  
Insurance Company: ACE AMERICAN INSURANCE COMPANY  
Effective Date: 10/13/2017  
Expire Date: 10/13/2018  
Owner ID: 81132  
Owner Name: MORETRENCH INDUSTRIAL INC  
Owner Address: PO BOX 70  
Owner Address2: ATTN: STORAGE TANK REGIS  
Owner City,St,Zip: GIBSONTON, FL 33534  
Contact: JUSTIN SCHUMAN  
Resp Party Phone: 8137410256

Name: MORETRENCH INDUSTRIAL INC  
Address: 11001 FERN HILL DR  
City,State,Zip: RIVERVIEW, FL 33578  
Region: 3  
Facility ID: 9810912  
Facility Phone: 8137410256  
Facility Status: OPEN  
Facility Type: E  
Type Description: Industrial Plant  
DEP CO: P  
Financial Responsibility: INSURANCE  
Insurance Company: ARCH INSURANCE COMAPNY  
Effective Date: 05/23/2008  
Expire Date: 05/23/2009  
Owner ID: 81132  
Owner Name: MORETRENCH INDUSTRIAL INC  
Owner Address: PO BOX 70  
Owner Address2: ATTN: STORAGE TANK REGIS  
Owner City,St,Zip: GIBSONTON, FL 33534  
Contact: JUSTIN SCHUMAN  
Resp Party Phone: 8137410256

Map ID  
Direction  
Distance  
Elevation

MAP FINDINGS

Site

Database(s)  
EDR ID Number  
EPA ID Number

**MORETRENCH INDUSTRIAL INC (Continued)**

**S123644952**

Name: MORETRENCH INDUSTRIAL INC  
Address: 11001 FERN HILL DR  
City,State,Zip: RIVERVIEW, FL 33578  
Region: 3  
Facility ID: 9810912  
Facility Phone: 8137410256  
Facility Status: OPEN  
Facility Type: E  
Type Description: Industrial Plant  
DEP CO: P  
Financial Responsibility: INSURANCE  
Insurance Company: NAUTILUS INSURANCE COMPANY  
Effective Date: 12/31/2012  
Expire Date: 12/31/2013  
Owner ID: 81132  
Owner Name: MORETRENCH INDUSTRIAL INC  
Owner Address: PO BOX 70  
Owner Address2: ATTN: STORAGE TANK REGIS  
Owner City,St,Zip: GIBSONTON, FL 33534  
Contact: JUSTIN SCHUMAN  
Resp Party Phone: 8137410256

Name: MORETRENCH INDUSTRIAL INC  
Address: 11001 FERN HILL DR  
City,State,Zip: RIVERVIEW, FL 33578  
Region: 3  
Facility ID: 9810912  
Facility Phone: 8137410256  
Facility Status: OPEN  
Facility Type: E  
Type Description: Industrial Plant  
DEP CO: P  
Financial Responsibility: INSURANCE  
Insurance Company: NAUTILUS INSURANCE COMPANY  
Effective Date: 12/31/2013  
Expire Date: 12/31/2014  
Owner ID: 81132  
Owner Name: MORETRENCH INDUSTRIAL INC  
Owner Address: PO BOX 70  
Owner Address2: ATTN: STORAGE TANK REGIS  
Owner City,St,Zip: GIBSONTON, FL 33534  
Contact: JUSTIN SCHUMAN  
Resp Party Phone: 8137410256

Name: MORETRENCH INDUSTRIAL INC  
Address: 11001 FERN HILL DR  
City,State,Zip: RIVERVIEW, FL 33578  
Region: 3  
Facility ID: 9810912  
Facility Phone: 8137410256  
Facility Status: OPEN  
Facility Type: E  
Type Description: Industrial Plant  
DEP CO: P  
Financial Responsibility: INSURANCE  
Insurance Company: NAUTILUS INSURANCE COMPANY  
Effective Date: 12/31/2014



Map ID  
Direction  
Distance  
Elevation

MAP FINDINGS

Site

Database(s)

EDR ID Number  
EPA ID Number

**MORETRENCH INDUSTRIAL INC (Continued)**

**S123644952**

Expire Date: 12/31/2015  
Owner ID: 81132  
Owner Name: MORETRENCH INDUSTRIAL INC  
Owner Address: PO BOX 70  
Owner Address2: ATTN: STORAGE TANK REGIS  
Owner City,St,Zip: GIBSONTON, FL 33534  
Contact: JUSTIN SCHUMAN  
Resp Party Phone: 8137410256

Name: MORETRENCH INDUSTRIAL INC  
Address: 11001 FERN HILL DR  
City,State,Zip: RIVERVIEW, FL 33578  
Region: 3  
Facility ID: 9810912  
Facility Phone: 8137410256  
Facility Status: OPEN  
Facility Type: E  
Type Description: Industrial Plant  
DEP CO: P  
Financial Responsibility: INSURANCE  
Insurance Company: Not reported  
Effective Date: Not reported  
Expire Date: Not reported  
Owner ID: 81132  
Owner Name: MORETRENCH INDUSTRIAL INC  
Owner Address: PO BOX 70  
Owner Address2: ATTN: STORAGE TANK REGIS  
Owner City,St,Zip: GIBSONTON, FL 33534  
Contact: JUSTIN SCHUMAN  
Resp Party Phone: 8137410256

AT215  
NNE  
1/2-1  
0.897 mi.  
4736 ft.

**CARGILL/BARTOW PLANT**  
**8133 US HIGHWAY 41 SOUTH**  
**RIVERVIEW, FL 33569**

**FINDS 1007467373**  
**N/A**

Site 1 of 4 in cluster AT

Relative:  
Lower

FINDS:  
Registry ID: 110017410443

Actual:  
13 ft.

Click Here for FRS Facility Detail Report:

Environmental Interest/Information System:

US EPA RACT/BACT/LAER Clearinghouse (RBLC) database contains case-specific information on the "Best Available" air pollution technologies that have been required to reduce the emission of air pollutants from stationary sources (e.g., power plants, steel mills, chemical plants, etc.). RACT, or Reasonably Available Control Technology, is required on existing sources in areas that are not meeting national ambient air quality standards. BACT, or Best Available Control Technology, is required on major new or modified sources in clean areas. LAER, or Lowest Achievable Emission Rate, is required on major new or modified sources in non-attainment areas.

Click this hyperlink while viewing on your computer to access additional FINDS: detail in the EDR Site Report.

MAP FINDINGS

Map ID  
Direction  
Distance  
Elevation

Site

Database(s)

EDR ID Number  
EPA ID Number

**AU216**  
**WSW**  
**1/2-1**  
**0.901 mi.**  
**4759 ft.**

**CIRCLE K**  
**9212 GIBSONTON DRIVE**  
**GIBSONTON, FL 33534**

**Site 1 of 5 in cluster AU**

**FINDS 1018356377**  
**ECHO N/A**

**Relative:**  
**Lower**

**FINDS:**  
Registry ID: 110066897594

**Actual:**  
**25 ft.**

Click Here for FRS Facility Detail Report:

Environmental Interest/Information System:

US National Pollutant Discharge Elimination System (NPDES) module of the Compliance Information System (ICIS) tracks surface water permits issued under the Clean Water Act. Under NPDES, all facilities that discharge pollutants from any point source into waters of the United States are required to obtain a permit. The permit will likely contain limits on what can be discharged, impose monitoring and reporting requirements, and include other provisions to ensure that the discharge does not adversely affect water quality.

Click this hyperlink while viewing on your computer to access additional FINDS: detail in the EDR Site Report.

**ECHO:**

Envid: 1018356377  
Registry ID: 110066897594  
DFR URL: <http://echo.epa.gov/detailed-facility-report?fid=110066897594>  
Name: CIRCLE K  
Address: 9212 GIBSONTON DRIVE  
City,State,Zip: GIBSONTON, FL 33534

**AU217**  
**WSW**  
**1/2-1**  
**0.901 mi.**  
**4759 ft.**

**CIRCLE K**  
**9212 GIBSONTON DRIVE**  
**GIBSONTON, FL**

**Site 2 of 5 in cluster AU**

**NPDES S118238438**  
**N/A**

**Relative:**  
**Lower**

**WASTEWATER:**

Name: CIRCLE K  
Address: 9212 GIBSONTON DRIVE  
City,State,Zip: GIBSONTON, FL  
Facility ID: FLG071382  
Facility Type: Dewatering GP  
Status: Active - Existing, permitted facility/site for which effluent, reclaimed water or wastewater residual discharge into the environment and/or monitoring is taking place.

**Actual:**  
**25 ft.**

District Office: SWD  
NPDES Permitted Site: Yes  
Environmental Interest: Industrial Wastewater Program  
Owner Type: Private  
Permit Capacity: Not reported  
Party Name: Charles Jeff Morgan, PMTE  
Company Name: MDM Services, Inc.  
RP Address: 1055 Kathleen Rd  
RP Address 2: Not reported  
RP City,Stat,Zip: Lakeland FL 33805-3529  
Telephone: 8636469130  
Email: damaris@mdmservices.com  
Issue Date: 08/21/2015  
Effective Date: 08/21/2015

Map ID  
Direction  
Distance  
Elevation

MAP FINDINGS

Site

Database(s)

EDR ID Number  
EPA ID Number

**CIRCLE K (Continued)**

**S118238438**

Expiration Date: 08/20/2020  
DOC Description: Generic Permit  
Latitude Degrees: Not reported  
Latitude Minutes: Not reported  
Latitude Seconds: Not reported  
Longitude Degrees: Not reported  
Longitude Minutes: Not reported  
Longitude Seconds: Not reported  
Treatment: None. Dewatering Operations from tank installation  
Decode For Fstatus: Active

**AV218**  
**North**  
**1/2-1**  
**0.902 mi.**  
**4761 ft.**

**ARBOR PARK**

**NPDES S118743105**  
**N/A**

**RIVERVIEW, FL**

**Site 1 of 2 in cluster AV**

**Relative:**  
**Lower**  
**Actual:**  
**17 ft.**

**WASTEWATER:**

Name: ARBOR PARK  
Address: Not reported  
City,State,Zip: RIVERVIEW, FL  
Facility ID: FLR10QG61  
Facility Type: Construction Stormwater GP  
Status: Active - Existing, permitted facility/site for which effluent, reclaimed water or wastewater residual discharge into the environment and/or monitoring is taking place.

District Office: TLST  
NPDES Permitted Site: Not reported  
Environmental Interest: Not reported  
Owner Type: Unknown  
Permit Capacity: Not reported  
Party Name: Tom Crawford, PMTE  
Company Name: M I Homes of Tampa LLC  
RP Address: 4343 Anchor Plaza Pkwy Suit 200  
RP Address 2: Not reported  
RP City,Stat,Zip: Tampa FL 33634-6329  
Telephone: 8139189936  
Email: tcrawford@mihomes.com  
Issue Date: 06/27/2016  
Effective Date: 06/27/2016  
Expiration Date: 06/26/2021  
DOC Description: Generic Permit  
Latitude Degrees: 27  
Latitude Minutes: 52  
Latitude Seconds: 13.43  
Longitude Degrees: 82  
Longitude Minutes: 19  
Longitude Seconds: 57.23  
Treatment: Not reported  
Decode For Fstatus: Active

MAP FINDINGS

Map ID  
Direction  
Distance  
Elevation

Site

Database(s)

EDR ID Number  
EPA ID Number

**AU219**  
**WSW**  
**1/2-1**  
**0.906 mi.**  
**4783 ft.**

**CIRCLE K STORE**  
**9218 GIBSONTON DR**  
**GIBSONTON, FL**  
  
**Site 3 of 5 in cluster AU**

**NPDES**    **S118897512**  
**N/A**

**Relative:**  
**Lower**  
  
**Actual:**  
**25 ft.**

**WASTEWATER:**  
Name: CIRCLE K STORE  
Address: 9218 GIBSONTON DR  
City,State,Zip: GIBSONTON, FL  
Facility ID: FLR20AS73  
Facility Type: Construction Generic Dewatering  
Status: Active - Existing, permitted facility/site for which effluent, reclaimed water or wastewater residual discharge into the environment and/or monitoring is taking place.

District Office: TLST  
NPDES Permitted Site: Not reported  
Environmental Interest: Not reported  
Owner Type: Private  
Permit Capacity: Not reported  
Party Name: Edward Giunta, Assistant Secretary  
Company Name: Circle K Stores, Inc.  
RP Address: 12911 N Telecom Pkwy  
RP Address 2: Not reported  
RP City,Stat,Zip: Temple Terrace FL 33637-0907  
Telephone: 8135105307  
Email: egiunta@circlek.com  
Issue Date: 05/28/2016  
Effective Date: 05/28/2016  
Expiration Date: 05/27/2021  
DOC Description: Generic Permit  
Latitude Degrees: 27  
Latitude Minutes: 51  
Latitude Seconds: 0.837  
Longitude Degrees: 82  
Longitude Minutes: 21  
Longitude Seconds: 14.12  
Treatment: Not reported  
Decode For Fstatus: Active

**AU220**  
**WSW**  
**1/2-1**  
**0.906 mi.**  
**4783 ft.**

**CIRCLE K #2707642**  
**9218 GIBSONTON DR**  
**GIBSONTON, FL 33534**  
  
**Site 4 of 5 in cluster AU**

**UST**    **U004252169**  
**Financial Assurance**    **N/A**

**Relative:**  
**Lower**  
  
**Actual:**  
**25 ft.**

**UST:**  
Facility ID: 9815256  
Name: CIRCLE K #2707642  
Address: 9218 GIBSONTON DR  
City,State,Zip: GIBSONTON, FL 33534  
Facility Phone: 9197746700  
Facility Status: OPEN  
Facility Type: A  
Type Description: Retail Station  
Depco: C  
Region: STATE  
Positioning Method: Not reported  
Latitude/Longitude: Not reported

Map ID  
Direction  
Distance  
Elevation

MAP FINDINGS

Site

Database(s)

EDR ID Number  
EPA ID Number

**CIRCLE K #2707642 (Continued)**

**U004252169**

UST:

Tank ID: 1  
Tank Capacity: 20000  
Tank Location: UNDERGROUND  
Tank Status: U  
Status Date: 09/01/2016  
Install Date: 9/1/2016  
Substance: D  
Content Description: Vehicular Diesel  
Vessel Indicator: TANK  
DEP Contractor: C

Owner:

Owner ID: 4045  
Owner Name: CIRCLE K STORES INC  
Owner Address: 1100 Situs Ct  
Owner Address 2: ATTN: STORAGE TANK REGIS Ste 100  
Owner City,State,Zip: Raleigh, NC 27606  
Owner Contact: ANDREW BURRESS  
Owner Phone: 9843891258

Construction:

Tank ID: 1  
Construction Category: M  
Construction Description: Spill containment bucket

Tank ID: 2  
Construction Category: M  
Construction Description: Spill containment bucket

Tank ID: 2  
Construction Category: N  
Construction Description: Flow shut-Off

Tank ID: 2  
Construction Category: O  
Construction Description: Tight fill

Tank ID: 2  
Construction Category: R  
Construction Description: Double wall - tank jacket

Tank ID: 2  
Construction Category: L  
Construction Description: Compartmented

Tank ID: 1  
Construction Category: R  
Construction Description: Double wall - tank jacket

Tank ID: 2  
Construction Category: F  
Construction Description: Fiberglass clad steel

Tank ID: 1  
Construction Category: N  
Construction Description: Flow shut-Off

Map ID  
Direction  
Distance  
Elevation

MAP FINDINGS

Site

Database(s)

EDR ID Number  
EPA ID Number

**CIRCLE K #2707642 (Continued)**

**U004252169**

Tank ID: 1  
Construction Category: O  
Construction Description: Tight fill

Tank ID: 1  
Construction Category: F  
Construction Description: Fiberglass clad steel

Tank ID: 1  
Construction Category: L  
Construction Description: Compartmented

Piping:  
Tank ID: 1  
Piping Category: J  
Piping Description: Pressurized piping system

Tank ID: 2  
Piping Category: C  
Piping Description: Fiberglass

Tank ID: 2  
Piping Category: K  
Piping Description: Dispenser liners

Tank ID: 2  
Piping Category: F  
Piping Description: Double wall

Tank ID: 1  
Piping Category: C  
Piping Description: Fiberglass

Tank ID: 1  
Piping Category: K  
Piping Description: Dispenser liners

Tank ID: 1  
Piping Category: F  
Piping Description: Double wall

Tank ID: 2  
Piping Category: H  
Piping Description: Air/Seaport hydrant system

Monitoring:  
Tank ID: 2  
Petro Monitoring Category: F  
Monitoring Description: Monitor dbl wall tank space

Tank ID: 2  
Petro Monitoring Category: K  
Monitoring Description: Monitor dbl wall pipe space

Tank ID: 2  
Petro Monitoring Category: 2

Map ID  
Direction  
Distance  
Elevation

MAP FINDINGS

Site

Database(s)

EDR ID Number  
EPA ID Number

**CIRCLE K #2707642 (Continued)**

**U004252169**

Monitoring Description: Visual inspect pipe sumps

Tank ID: 1  
Petro Monitoring Category: H  
Monitoring Description: Mechanical line leak detector

Tank ID: 2  
Petro Monitoring Category: H  
Monitoring Description: Mechanical line leak detector

Tank ID: 2  
Petro Monitoring Category: 4  
Monitoring Description: Visual inspect dispenser liners

Tank ID: 1  
Petro Monitoring Category: K  
Monitoring Description: Monitor dbl wall pipe space

Tank ID: 1  
Petro Monitoring Category: 4  
Monitoring Description: Visual inspect dispenser liners

Tank ID: 1  
Petro Monitoring Category: F  
Monitoring Description: Monitor dbl wall tank space

Tank ID: 1  
Petro Monitoring Category: 2  
Monitoring Description: Visual inspect pipe sumps

Tank ID: 2  
Tank Capacity: 20000  
Tank Location: UNDERGROUND  
Tank Status: U  
Status Date: 09/01/2016  
Install Date: 9/1/2016  
Substance: B  
Content Description: Unleaded Gas  
Vessel Indicator: TANK  
DEP Contractor: C

Owner:  
Owner ID: 4045  
Owner Name: CIRCLE K STORES INC  
Owner Address: 1100 Situs Ct  
Owner Address 2: ATTN: STORAGE TANK REGIS Ste 100  
Owner City,State,Zip: Raleigh, NC 27606  
Owner Contact: ANDREW BURRESS  
Owner Phone: 9843891258

Construction:  
Tank ID: 1  
Construction Category: M  
Construction Description: Spill containment bucket

Tank ID: 2

Map ID  
Direction  
Distance  
Elevation

MAP FINDINGS

Site

Database(s)

EDR ID Number  
EPA ID Number

**CIRCLE K #2707642 (Continued)**

**U004252169**

Construction Category: M  
Construction Description: Spill containment bucket

Tank ID: 2  
Construction Category: N  
Construction Description: Flow shut-Off

Tank ID: 2  
Construction Category: O  
Construction Description: Tight fill

Tank ID: 2  
Construction Category: R  
Construction Description: Double wall - tank jacket

Tank ID: 2  
Construction Category: L  
Construction Description: Compartmented

Tank ID: 1  
Construction Category: R  
Construction Description: Double wall - tank jacket

Tank ID: 2  
Construction Category: F  
Construction Description: Fiberglass clad steel

Tank ID: 1  
Construction Category: N  
Construction Description: Flow shut-Off

Tank ID: 1  
Construction Category: O  
Construction Description: Tight fill

Tank ID: 1  
Construction Category: F  
Construction Description: Fiberglass clad steel

Tank ID: 1  
Construction Category: L  
Construction Description: Compartmented

Piping:

Tank ID: 1  
Piping Category: J  
Piping Description: Pressurized piping system

Tank ID: 2  
Piping Category: C  
Piping Description: Fiberglass

Tank ID: 2  
Piping Category: K  
Piping Description: Dispenser liners

Tank ID: 2



Map ID  
Direction  
Distance  
Elevation

MAP FINDINGS

Site

Database(s)

EDR ID Number  
EPA ID Number

CIRCLE K #2707642 (Continued)

U004252169

Piping Category:	F
Piping Description:	Double wall
Tank ID:	1
Piping Category:	C
Piping Description:	Fiberglass
Tank ID:	1
Piping Category:	K
Piping Description:	Dispenser liners
Tank ID:	1
Piping Category:	F
Piping Description:	Double wall
Tank ID:	2
Piping Category:	H
Piping Description:	Air/Seaport hydrant system
Monitoring:	
Tank ID:	2
Petro Monitoring Category:	F
Monitoring Description:	Monitor dbl wall tank space
Tank ID:	2
Petro Monitoring Category:	K
Monitoring Description:	Monitor dbl wall pipe space
Tank ID:	2
Petro Monitoring Category:	2
Monitoring Description:	Visual inspect pipe sumps
Tank ID:	1
Petro Monitoring Category:	H
Monitoring Description:	Mechanical line leak detector
Tank ID:	2
Petro Monitoring Category:	H
Monitoring Description:	Mechanical line leak detector
Tank ID:	2
Petro Monitoring Category:	4
Monitoring Description:	Visual inspect dispenser liners
Tank ID:	1
Petro Monitoring Category:	K
Monitoring Description:	Monitor dbl wall pipe space
Tank ID:	1
Petro Monitoring Category:	4
Monitoring Description:	Visual inspect dispenser liners
Tank ID:	1
Petro Monitoring Category:	F
Monitoring Description:	Monitor dbl wall tank space
Tank ID:	1

Map ID  
Direction  
Distance  
Elevation

MAP FINDINGS

Site

Database(s)

EDR ID Number  
EPA ID Number

**CIRCLE K #2707642 (Continued)**

**U004252169**

Petro Monitoring Category: 2  
Monitoring Description: Visual inspect pipe sumps

FL Financial Assurance 3:

Name: CIRCLE K #2707642  
Address: 9218 GIBSONTON DR  
City,State,Zip: GIBSONTON, FL 33534  
Region: 3  
Facility ID: 9815256  
Facility Phone: 9197746700  
Facility Status: OPEN  
Facility Type: A  
Type Description: Retail Station  
DEP CO: C  
Financial Responsibility: GUARANTEE  
Insurance Company: Not reported  
Effective Date: 04/25/2021  
Expire Date: 08/27/2022  
Owner ID: 4045  
Owner Name: CIRCLE K STORES INC  
Owner Address: 1100 Situs Ct  
Owner Address2: ATTN: STORAGE TANK REGIS Ste 100  
Owner City,St,Zip: Raleigh, NC 27606  
Contact: ANDREW BURRESS  
Resp Party Phone: 9843891258

Name: CIRCLE K #2707642  
Address: 9218 GIBSONTON DR  
City,State,Zip: GIBSONTON, FL 33534  
Region: 3  
Facility ID: 9815256  
Facility Phone: 9197746700  
Facility Status: OPEN  
Facility Type: A  
Type Description: Retail Station  
DEP CO: C  
Financial Responsibility: INSURANCE  
Insurance Company: IRONSHORE SPECIALTY INSURANCE CO  
Effective Date: 12/01/2016  
Expire Date: 12/01/2017  
Owner ID: 4045  
Owner Name: CIRCLE K STORES INC  
Owner Address: 1100 Situs Ct  
Owner Address2: ATTN: STORAGE TANK REGIS Ste 100  
Owner City,St,Zip: Raleigh, NC 27606  
Contact: ANDREW BURRESS  
Resp Party Phone: 9843891258

Name: CIRCLE K #2707642  
Address: 9218 GIBSONTON DR  
City,State,Zip: GIBSONTON, FL 33534  
Region: 3  
Facility ID: 9815256  
Facility Phone: 9197746700  
Facility Status: OPEN

Map ID  
Direction  
Distance  
Elevation

MAP FINDINGS

Site

Database(s)

EDR ID Number  
EPA ID Number

**CIRCLE K #2707642 (Continued)**

**U004252169**

Facility Type: A  
Type Description: Retail Station  
DEP CO: C  
Financial Responsibility: INSURANCE  
Insurance Company: IRONSHORE SPECIALTY INSURANCE CO  
Effective Date: 12/01/2017  
Expire Date: 12/01/2018  
Owner ID: 4045  
Owner Name: CIRCLE K STORES INC  
Owner Address: 1100 Situs Ct  
Owner Address2: ATTN: STORAGE TANK REGIS Ste 100  
Owner City,St,Zip: Raleigh, NC 27606  
Contact: ANDREW BURRESS  
Resp Party Phone: 9843891258

Name: CIRCLE K #2707642  
Address: 9218 GIBSONTON DR  
City,State,Zip: GIBSONTON, FL 33534  
Region: 3  
Facility ID: 9815256  
Facility Phone: 9197746700  
Facility Status: OPEN  
Facility Type: A  
Type Description: Retail Station  
DEP CO: C  
Financial Responsibility: INSURANCE  
Insurance Company: IRONSHORE SPECIALTY INSURANCE CO  
Effective Date: 12/01/2018  
Expire Date: 12/01/2019  
Owner ID: 4045  
Owner Name: CIRCLE K STORES INC  
Owner Address: 1100 Situs Ct  
Owner Address2: ATTN: STORAGE TANK REGIS Ste 100  
Owner City,St,Zip: Raleigh, NC 27606  
Contact: ANDREW BURRESS  
Resp Party Phone: 9843891258

Name: CIRCLE K #2707642  
Address: 9218 GIBSONTON DR  
City,State,Zip: GIBSONTON, FL 33534  
Region: 3  
Facility ID: 9815256  
Facility Phone: 9197746700  
Facility Status: OPEN  
Facility Type: A  
Type Description: Retail Station  
DEP CO: C  
Financial Responsibility: INSURANCE  
Insurance Company: IRONSHORE SPECIALTY INSURANCE CO  
Effective Date: 12/01/2019  
Expire Date: 12/01/2020  
Owner ID: 4045  
Owner Name: CIRCLE K STORES INC  
Owner Address: 1100 Situs Ct  
Owner Address2: ATTN: STORAGE TANK REGIS Ste 100  
Owner City,St,Zip: Raleigh, NC 27606  
Contact: ANDREW BURRESS

Map ID  
Direction  
Distance  
Elevation

MAP FINDINGS

Site

Database(s)

EDR ID Number  
EPA ID Number

**CIRCLE K #2707642 (Continued)**

**U004252169**

Resp Party Phone: 9843891258

Name: CIRCLE K #2707642  
Address: 9218 GIBSONTON DR  
City,State,Zip: GIBSONTON, FL 33534  
Region: 3  
Facility ID: 9815256  
Facility Phone: 9197746700  
Facility Status: OPEN  
Facility Type: A  
Type Description: Retail Station  
DEP CO: C  
Financial Responsibility: INSURANCE  
Insurance Company: NAVIGATORS SPECIALTY INSURANCE CO  
Effective Date: 12/01/2020  
Expire Date: 12/01/2021  
Owner ID: 4045  
Owner Name: CIRCLE K STORES INC  
Owner Address: 1100 Situs Ct  
Owner Address2: ATTN: STORAGE TANK REGIS Ste 100  
Owner City,St,Zip: Raleigh, NC 27606  
Contact: ANDREW BURRESS  
Resp Party Phone: 9843891258

**AU221**  
**WSW**  
**1/2-1**  
**0.906 mi.**  
**4783 ft.**

**CIRCLE K STORE**  
**9218 GIBSONTON DR**  
**GIBSONTON, FL 33534**

**FINDS 1018377451**  
**ECHO N/A**

**Site 5 of 5 in cluster AU**

**Relative:**  
**Lower**

**FINDS:**  
Registry ID: 110069335302

**Actual:**  
**25 ft.**

Click Here for FRS Facility Detail Report:

Environmental Interest/Information System:

US National Pollutant Discharge Elimination System (NPDES) module of the Compliance Information System (ICIS) tracks surface water permits issued under the Clean Water Act. Under NPDES, all facilities that discharge pollutants from any point source into waters of the United States are required to obtain a permit. The permit will likely contain limits on what can be discharged, impose monitoring and reporting requirements, and include other provisions to ensure that the discharge does not adversely affect water quality.

Click this hyperlink while viewing on your computer to access additional FINDS: detail in the EDR Site Report.

**ECHO:**

Envid: 1018377451  
Registry ID: 110069335302  
DFR URL: <http://echo.epa.gov/detailed-facility-report?fid=110069335302>  
Name: CIRCLE K STORE  
Address: 9218 GIBSONTON DR  
City,State,Zip: GIBSONTON, FL 33534

MAP FINDINGS

Map ID  
Direction  
Distance  
Elevation

Site

Database(s)

EDR ID Number  
EPA ID Number

**AV222**  
**North**  
**1/2-1**  
**0.918 mi.**  
**4845 ft.**

**ARBOR PARK**  
**RIVERVIEW, FL**  
**Site 2 of 2 in cluster AV**

**NPDES S118896694**  
**N/A**

**Relative:**  
**Lower**  
**Actual:**  
**16 ft.**

**WASTEWATER:**  
Name: ARBOR PARK  
Address: Not reported  
City,State,Zip: RIVERVIEW, FL  
Facility ID: FLR20AI21  
Facility Type: Construction Generic Dewatering  
Status: Active - Existing, permitted facility/site for which effluent, reclaimed water or wastewater residual discharge into the environment and/or monitoring is taking place.  
  
District Office: TLST  
NPDES Permitted Site: Not reported  
Environmental Interest: Not reported  
Owner Type: Unknown  
Permit Capacity: Not reported  
Party Name: Jeff Joaquin, PMTE  
Company Name: JMJ Site Development Inc  
RP Address: PO Box 1095  
RP Address 2: Not reported  
RP City,Stat,Zip: Lithia FL 33547-2099  
Telephone: 8139272484  
Email: jmjsitedevelopment@gmail.com  
Issue Date: 09/24/2015  
Effective Date: 09/24/2015  
Expiration Date: 09/23/2020  
DOC Description: Generic Permit  
Latitude Degrees: 27  
Latitude Minutes: 52  
Latitude Seconds: 14.25  
Longitude Degrees: 82  
Longitude Minutes: 19  
Longitude Seconds: 56.28  
Treatment: Not reported  
Decode For Fstatus: Active

**AT223**  
**NNE**  
**1/2-1**  
**0.939 mi.**  
**4960 ft.**

**SUNRISE AUTO SERVICE**  
**8017 US 301 S**  
**RIVERVIEW, FL 33578**  
**Site 2 of 4 in cluster AT**

**RCRA-SQG 1000362720**  
**LUST FLD054039599**  
**UST**  
**FINDS**  
**ECHO**  
**DWM CONTAM**  
**Financial Assurance**

**Relative:**  
**Lower**  
**Actual:**  
**14 ft.**

**RCRA-SQG:**  
Date Form Received by Agency: 20140411  
Handler Name: SUNRISE AUTO SERVICE  
Handler Address: 8017 US 301 S  
Handler City,State,Zip: RIVERVIEW, FL 33569  
EPA ID: FLD054039599  
Contact Name: FREDERICK RAMLOW  
Contact Address: PO BOX 77  
Contact City,State,Zip: RIVERVIEW, FL 33568-0077  
Contact Telephone: 813-677-0734  
Contact Fax: Not reported  
Contact Email: Not reported

Map ID  
 Direction  
 Distance  
 Elevation

MAP FINDINGS

Site

Database(s)

EDR ID Number  
 EPA ID Number

**SUNRISE AUTO SERVICE (Continued)**

**1000362720**

Contact Title:	OWNER
EPA Region:	04
Land Type:	Private
Federal Waste Generator Description:	Small Quantity Generator
Non-Notifier:	Not reported
Biennial Report Cycle:	Not reported
Accessibility:	Not reported
Active Site Indicator:	Handler Activities
State District Owner:	FL
State District:	SW
Mailing Address:	PO BOX 77
Mailing City,State,Zip:	RIVERVIEW, FL 33568-0077
Owner Name:	Not reported
Owner Type:	Not reported
Operator Name:	Not reported
Operator Type:	Not reported
Short-Term Generator Activity:	No
Importer Activity:	No
Mixed Waste Generator:	No
Transporter Activity:	No
Transfer Facility Activity:	No
Recycler Activity with Storage:	No
Small Quantity On-Site Burner Exemption:	No
Smelting Melting and Refining Furnace Exemption:	No
Underground Injection Control:	No
Off-Site Waste Receipt:	No
Universal Waste Indicator:	No
Universal Waste Destination Facility:	No
Federal Universal Waste:	No
Active Site Fed-Reg Treatment Storage and Disposal Facility:	Not reported
Active Site Converter Treatment storage and Disposal Facility:	Not reported
Active Site State-Reg Treatment Storage and Disposal Facility:	Not reported
Active Site State-Reg Handler:	---
Federal Facility Indicator:	Not reported
Hazardous Secondary Material Indicator:	NN
Sub-Part K Indicator:	Not reported
Commercial TSD Indicator:	No
Treatment Storage and Disposal Type:	Not reported
2018 GPRA Permit Baseline:	Not on the Baseline
2018 GPRA Renewals Baseline:	Not on the Baseline
Permit Renewals Workload Universe:	Not reported
Permit Workload Universe:	Not reported
Permit Progress Universe:	Not reported
Post-Closure Workload Universe:	Not reported
Closure Workload Universe:	Not reported
202 GPRA Corrective Action Baseline:	No
Corrective Action Workload Universe:	No
Subject to Corrective Action Universe:	No
Non-TSDFs Where RCRA CA has Been Imposed Universe:	No
TSDFs Potentially Subject to CA Under 3004 (u)/(v) Universe:	No
TSDFs Only Subject to CA under Discretionary Auth Universe:	No
Corrective Action Priority Ranking:	No NCAPS ranking
Environmental Control Indicator:	No
Institutional Control Indicator:	No
Human Exposure Controls Indicator:	N/A
Groundwater Controls Indicator:	N/A
Operating TSDF Universe:	Not reported

Map ID  
Direction  
Distance  
Elevation

MAP FINDINGS

Site

Database(s)

EDR ID Number  
EPA ID Number

**SUNRISE AUTO SERVICE (Continued)**

**1000362720**

Full Enforcement Universe: Not reported  
Significant Non-Complier Universe: No  
Unaddressed Significant Non-Complier Universe: No  
Addressed Significant Non-Complier Universe: No  
Significant Non-Complier With a Compliance Schedule Universe: No  
Financial Assurance Required: Not reported  
Handler Date of Last Change: 20151230  
Recognized Trader-Importer: No  
Recognized Trader-Exporter: No  
Importer of Spent Lead Acid Batteries: No  
Exporter of Spent Lead Acid Batteries: No  
Recycler Activity Without Storage: Not reported  
Manifest Broker: Not reported  
Sub-Part P Indicator: No

Hazardous Waste Summary:

Waste Code: D001  
Waste Description: IGNITABLE WASTE

Historic Generators:

Receive Date: 20140411  
Handler Name: SUNRISE AUTO SERVICE  
Federal Waste Generator Description: Small Quantity Generator  
State District Owner: FL  
Large Quantity Handler of Universal Waste: No  
Recognized Trader Importer: No  
Recognized Trader Exporter: No  
Spent Lead Acid Battery Importer: No  
Spent Lead Acid Battery Exporter: No  
Current Record: Yes  
Non Storage Recycler Activity: Not reported  
Electronic Manifest Broker: Not reported

Receive Date: 19871005  
Handler Name: SUNRISE AUTO SERVICE  
Federal Waste Generator Description: Small Quantity Generator  
State District Owner: FL  
Large Quantity Handler of Universal Waste: No  
Recognized Trader Importer: No  
Recognized Trader Exporter: No  
Spent Lead Acid Battery Importer: No  
Spent Lead Acid Battery Exporter: No  
Current Record: No  
Non Storage Recycler Activity: Not reported  
Electronic Manifest Broker: Not reported

List of NAICS Codes and Descriptions:

NAICS Codes: No NAICS Codes Found

Facility Has Received Notices of Violation:

Found Violation: No  
Agency Which Determined Violation: Not reported  
Violation Short Description: Not reported  
Date Violation was Determined: Not reported

Map ID  
Direction  
Distance  
Elevation

MAP FINDINGS

Site

Database(s)

EDR ID Number  
EPA ID Number

**SUNRISE AUTO SERVICE (Continued)**

**1000362720**

Actual Return to Compliance Date: Not reported  
Return to Compliance Qualifier: Not reported  
Violation Responsible Agency: Not reported  
Scheduled Compliance Date: Not reported  
Enforcement Identifier: Not reported  
Date of Enforcement Action: Not reported  
Enforcement Responsible Agency: Not reported  
Enforcement Docket Number: Not reported  
Enforcement Attorney: Not reported  
Corrective Action Component: Not reported  
Appeal Initiated Date: Not reported  
Appeal Resolution Date: Not reported  
Disposition Status Date: Not reported  
Disposition Status: Not reported  
Disposition Status Description: Not reported  
Consent/Final Order Sequence Number: Not reported  
Consent/Final Order Respondent Name: Not reported  
Consent/Final Order Lead Agency: Not reported  
Enforcement Type: Not reported  
Enforcement Responsible Person: Not reported  
Enforcement Responsible Sub-Organization: Not reported  
SEP Sequence Number: Not reported  
SEP Expenditure Amount: Not reported  
SEP Scheduled Completion Date: Not reported  
SEP Actual Date: Not reported  
SEP Defaulted Date: Not reported  
SEP Type: Not reported  
SEP Type Description: Not reported  
Proposed Amount: Not reported  
Final Monetary Amount: Not reported  
Paid Amount: Not reported  
Final Count: Not reported  
Final Amount: Not reported

Found Violation: Yes  
Agency Which Determined Violation: State  
Violation Short Description: Generators - General  
Date Violation was Determined: 19870924  
Actual Return to Compliance Date: 19871005  
Return to Compliance Qualifier: Unverifiable  
Violation Responsible Agency: State  
Scheduled Compliance Date: Not reported  
Enforcement Identifier: 125  
Date of Enforcement Action: 19870924  
Enforcement Responsible Agency: State  
Enforcement Docket Number: Not reported  
Enforcement Attorney: Not reported  
Corrective Action Component: No  
Appeal Initiated Date: Not reported  
Appeal Resolution Date: Not reported  
Disposition Status Date: Not reported  
Disposition Status: Not reported  
Disposition Status Description: Not reported  
Consent/Final Order Sequence Number: Not reported  
Consent/Final Order Respondent Name: Not reported  
Consent/Final Order Lead Agency: Not reported  
Enforcement Type: DEP WARNING LETTER



Map ID  
Direction  
Distance  
Elevation

MAP FINDINGS

Site

Database(s)

EDR ID Number  
EPA ID Number

**SUNRISE AUTO SERVICE (Continued)**

**1000362720**

Enforcement Responsible Person: TBD  
Enforcement Responsible Sub-Organization: SW  
SEP Sequence Number: Not reported  
SEP Expenditure Amount: Not reported  
SEP Scheduled Completion Date: Not reported  
SEP Actual Date: Not reported  
SEP Defaulted Date: Not reported  
SEP Type: Not reported  
SEP Type Description: Not reported  
Proposed Amount: Not reported  
Final Monetary Amount: Not reported  
Paid Amount: Not reported  
Final Count: Not reported  
Final Amount: Not reported

**Evaluation Action Summary:**

Evaluation Date: 20140411  
Evaluation Responsible Agency: State  
Found Violation: No  
Evaluation Type Description: COMPLIANCE EVALUATION INSPECTION ON-SITE  
Evaluation Responsible Person Identifier: NAW  
Evaluation Responsible Sub-Organization: SW  
Actual Return to Compliance Date: Not reported  
Scheduled Compliance Date: Not reported  
Date of Request: Not reported  
Date Response Received: Not reported  
Request Agency: Not reported  
Former Citation: Not reported

Evaluation Date: 19870924  
Evaluation Responsible Agency: State  
Found Violation: Yes  
Evaluation Type Description: NON-FINANCIAL RECORD REVIEW  
Evaluation Responsible Person Identifier: TBD  
Evaluation Responsible Sub-Organization: SW  
Actual Return to Compliance Date: 19871005  
Scheduled Compliance Date: Not reported  
Date of Request: Not reported  
Date Response Received: Not reported  
Request Agency: Not reported  
Former Citation: Not reported

**LUST:**

Name: SUNRISE AUTO SERVICE  
Address: 8017 US HWY 301 S  
City,State,Zip: RIVERVIEW, FL 33569  
Region: STATE  
Facility Id: 8625544  
Facility Status: CLOSED  
Facility Type: A - Retail Station  
Facility Phone: (813)677-0734  
Facility Cleanup Rank: 8533  
District: Southwest District  
Lat/Long (dms): 27 52 15.7984 / 82 19 36.8505  
Section: 17

Map ID  
Direction  
Distance  
Elevation

MAP FINDINGS

Site

Database(s)

EDR ID Number  
EPA ID Number

**SUNRISE AUTO SERVICE (Continued)**

**1000362720**

Township: 30S  
Range: 20E  
Feature: Not reported  
Method: AGPS  
Datum: 0  
Score: 30  
Score Effective Date: 2007-02-27 00:00:00  
Score When Ranked: 10  
Operator: Not reported  
Name Update: Not reported  
Address Update: 1998-04-06 00:00:00

**Petroleum Cleanup PCT Facility Score:**

Facility Cleanup Status: CMPL - COMPLETED  
Contact: FRED/JOANN RAMLOW  
Contact Company: SUNRISE AUTO SERVICE  
Contact Address: PO BOX 77  
Contact City/State/Zip: RIVERVIEW, FL 33569  
Phone: (813)677-0734  
Bad Address Ind: N  
State: FL  
Zip: 33569, 4354  
Score: 30  
Score Effective Date: 2007-02-27 00:00:00  
Related Party ID: 21231  
Primary RP Role: ACCOUNT OWNER  
RP Begin Date: 1986-05-21  
RP Zip: 77  
RP Extension: Not reported

**Discharge Cleanup Summary:**

Discharge Date: 5/2/1988  
PCT Discharge Combined: Not reported  
Cleanup Required: R - CLEANUP REQUIRED  
Discharge Cleanup Status: SRCR - SRCR COMPLETE  
Disch Cleanup Status Date: 9/10/2019  
Cleanup Work Status: COMPLETED  
Information Source: E - EDI  
Other Source Description: Not reported  
Eligibility Indicator: E - ELIGIBLE  
Site Manager: NEWKIRK\_S  
Site Mgr End Date: 9/9/2019  
Tank Office: PCLP29 - HILLSBOROUGH ENVIRONMENTAL PROTECTION COMMISSION

**Petroleum Cleanup Program Eligibility:**

Facility ID: 8625544  
Discharge Date: 5/2/1988  
Pct Discharge Combined With: Not reported  
Cleanup Required: R - CLEANUP REQUIRED  
Discharge Cleanup Status: SRCR - SRCR COMPLETE  
Disch Cleanup Status Date: 9/10/2019  
Cleanup Work Status: COMPLETED  
Information Source: Not reported  
Other Source Description: Not reported  
Application Received Date: Not reported  
Cleanup Program: E - EARLY DETECTION INCENTIVE  
Eligibility Status: Not reported  
Elig Status Date: Not reported

Map ID  
Direction  
Distance  
Elevation

MAP FINDINGS

Site

Database(s)

EDR ID Number  
EPA ID Number

**SUNRISE AUTO SERVICE (Continued)**

**1000362720**

Letter Of Intent Date: Not reported  
Redetermined: Not reported  
Inspection Date: Not reported  
Site Manager: NEWKIRK\_S  
Site Mgr End Date: 9/9/2019  
Tank Office: PCLP29 - HILLSBOROUGH ENVIRONMENTAL PROTECTION COMMISSION  
Deductible Amount: Not reported  
Deductible Paid To Date: Not reported  
Co-Pay Amount: Not reported  
Co-Pay Paid To Date: Not reported  
Cap Amount: 0

Contaminated Media:  
Discharge Date: 5/2/1988  
Pct Discharge Combined With: Not reported  
Cleanup Required: R - CLEANUP REQUIRED  
Discharge Cleanup Status: SRCR - SRCR COMPLETE  
Disch Cleanup Status Date: 9/10/2019  
Cleanup Work Status: COMPLETED  
Information Source: E - EDI  
Other Source Description: Not reported  
Elig Indicator: E - ELIGIBLE  
Site Manager: NEWKIRK\_S  
Site Mgr End Date: 9/9/2019  
Tank Office: PCLP29 - HILLSBOROUGH ENVIRONM  
Contaminated Drinking Wells: 0  
Contaminated Monitoring Well: Yes  
Contaminated Soil: No  
Contaminated Surface Water: No  
Contaminated Ground Water: Yes  
Pollutant: Z - Other Non Regulated  
Pollutant Other Description: Not reported  
Gallons Discharged: Not reported

Task Information:  
District: SWD  
Facility ID: 8625544  
Facility Status: CLOSED  
Facility Type: A - Retail Station -  
County: HILLSBOROUGH  
County ID: 29  
Cleanup Eligibility Status: E  
Source Effective Date: Not reported  
Discharge Date: 05-02-1988  
Cleanup Required: R - CLEANUP REQUIRED  
Discharge Cleanup Status: RA - RA ONGOING  
Disch Cleanup Status Date: 09-21-2016  
SRC Action Type: -  
SRC Submit Date: Not reported  
SRC Review Date: Not reported  
SRC Completion Status: -  
SRC Issue Date: Not reported  
SRC Comment: Not reported  
Cleanup Work Status: INACTIVE  
Site Mgr: NEWKIRK\_S  
Site Mgr End Date: Not reported  
Tank Office: PCLP29 - Hillsborough County  
SR Task ID: 48645

Map ID  
Direction  
Distance  
Elevation

MAP FINDINGS

Site

Database(s)

EDR ID Number  
EPA ID Number

**SUNRISE AUTO SERVICE (Continued)**

1000362720

SR Cleanup Responsible: ST - STATE  
SR Funding Eligibility Type: -  
SR Actual Cost: Not reported  
SR Completion Date: Not reported  
SR Payment Date: Not reported  
SR Oral Date: Not reported  
SR Written Date: Not reported  
SR Soil Removal: Not reported  
SR Free Product Removal: Not reported  
SR Soil Tonnage Removed: Not reported  
SR Soil Treatment: Not reported  
SR Other Treatment: Not reported  
SR Alternate Proc Received Date: Not reported  
SR Alternate Procedure Status: Not reported  
SR Alternate Procedure Status Date: Not reported  
SR Alternate Procedure Comments: Not reported  
SA Task ID: 48646  
SA Cleanup Responsible: ST - STATE  
SA Funding Eligibility Type: -  
SA Actual Cost: Not reported  
SA Completion Date: Not reported  
SA Payment Date: Not reported  
RAP Task ID: 48647  
RAP Cleanup Responsible ID: ST - STATE  
RAP Funding Eligibility Type: -  
RAP Actual Cost: Not reported  
RAP Completion Date: Not reported  
RAP Payment Date: Not reported  
RAP Last Order Approved: Not reported  
RA Task ID: 48648  
RA Cleanup Responsible: ST - STATE  
RA Funding Eligibility Type: -  
RA Years to Complete: Not reported  
RA Actual Cost: Not reported

Click here for Florida Oculus:

UST:

Facility ID: 8625544  
Name: SUNRISE AUTO SERVICE  
Address: 8017 US HWY 301 S  
City,State,Zip: RIVERVIEW, FL 33569  
Facility Phone: 8136770734  
Facility Status: CLOSED  
Facility Type: A  
Type Description: Retail Station  
Depco: P  
Region: STATE  
Positioning Method: AGPS  
Latitude/Longitude: 27 52 17 / 82 19 38

UST:

Tank ID: 1  
Tank Capacity: 2000  
Tank Location: UNDERGROUND  
Tank Status: B  
Status Date: 02/23/2000

Map ID  
Direction  
Distance  
Elevation

MAP FINDINGS

Site

Database(s)

EDR ID Number  
EPA ID Number

**SUNRISE AUTO SERVICE (Continued)**

**1000362720**

Install Date: Not reported  
Substance: B  
Content Description: Unleaded Gas  
Vessel Indicator: TANK  
DEP Contractor: P

Owner:  
Owner ID: 21231  
Owner Name: SUNRISE AUTO SERVICE  
Owner Address: PO BOX 77  
Owner Address 2: Not reported  
Owner City,State,Zip: RIVERVIEW, FL 33569  
Owner Contact: FRED/JOANN RAMLOW  
Owner Phone: 8136770734

Tank ID: 2  
Tank Capacity: 4000  
Tank Location: UNDERGROUND  
Tank Status: B  
Status Date: 02/23/2000  
Install Date: Not reported  
Substance: B  
Content Description: Unleaded Gas  
Vessel Indicator: TANK  
DEP Contractor: P

Owner:  
Owner ID: 21231  
Owner Name: SUNRISE AUTO SERVICE  
Owner Address: PO BOX 77  
Owner Address 2: Not reported  
Owner City,State,Zip: RIVERVIEW, FL 33569  
Owner Contact: FRED/JOANN RAMLOW  
Owner Phone: 8136770734

Tank ID: 6  
Tank Capacity: 550  
Tank Location: UNDERGROUND  
Tank Status: A  
Status Date: 03/31/1989  
Install Date: Not reported  
Substance: A  
Content Description: Leaded Gas  
Vessel Indicator: TANK  
DEP Contractor: P

Owner:  
Owner ID: 21231  
Owner Name: SUNRISE AUTO SERVICE  
Owner Address: PO BOX 77  
Owner Address 2: Not reported  
Owner City,State,Zip: RIVERVIEW, FL 33569  
Owner Contact: FRED/JOANN RAMLOW  
Owner Phone: 8136770734

Tank ID: 4

Map ID  
Direction  
Distance  
Elevation

MAP FINDINGS

Site

Database(s)

EDR ID Number  
EPA ID Number

**SUNRISE AUTO SERVICE (Continued)**

**1000362720**

Tank Capacity: 10000  
Tank Location: UNDERGROUND  
Tank Status: B  
Status Date: 02/23/2000  
Install Date: 4/1/1971  
Substance: B  
Content Description: Unleaded Gas  
Vessel Indicator: TANK  
DEP Contractor: P

Owner:

Owner ID: 21231  
Owner Name: SUNRISE AUTO SERVICE  
Owner Address: PO BOX 77  
Owner Address 2: Not reported  
Owner City,State,Zip: RIVERVIEW, FL 33569  
Owner Contact: FRED/JOANN RAMLOW  
Owner Phone: 8136770734

Tank ID: 5  
Tank Capacity: 550  
Tank Location: UNDERGROUND  
Tank Status: B  
Status Date: 12/01/1999  
Install Date: Not reported  
Substance: L  
Content Description: Waste Oil  
Vessel Indicator: TANK  
DEP Contractor: P

Owner:

Owner ID: 21231  
Owner Name: SUNRISE AUTO SERVICE  
Owner Address: PO BOX 77  
Owner Address 2: Not reported  
Owner City,State,Zip: RIVERVIEW, FL 33569  
Owner Contact: FRED/JOANN RAMLOW  
Owner Phone: 8136770734

Tank ID: 3  
Tank Capacity: 4000  
Tank Location: UNDERGROUND  
Tank Status: B  
Status Date: 02/23/2000  
Install Date: Not reported  
Substance: B  
Content Description: Unleaded Gas  
Vessel Indicator: TANK  
DEP Contractor: P

Owner:

Owner ID: 21231  
Owner Name: SUNRISE AUTO SERVICE  
Owner Address: PO BOX 77  
Owner Address 2: Not reported  
Owner City,State,Zip: RIVERVIEW, FL 33569  
Owner Contact: FRED/JOANN RAMLOW

Map ID  
Direction  
Distance  
Elevation

MAP FINDINGS

Site

Database(s)

EDR ID Number  
EPA ID Number

**SUNRISE AUTO SERVICE (Continued)**

**1000362720**

Owner Phone: 8136770734

**FINDS:**

Registry ID: 110005990623

[Click Here for FRS Facility Detail Report:](#)

**Environmental Interest/Information System:**

RCRAInfo is a national information system that supports the Resource Conservation and Recovery Act (RCRA) program through the tracking of events and activities related to facilities that generate, transport, and treat, store, or dispose of hazardous waste. RCRAInfo allows RCRA program staff to track the notification, permit, compliance, and corrective action activities required under RCRA.

Florida Environmental System Today Application (FIESTA) Data Maintenance (FDM) system maintains entity, environmental interest and affiliation data for the State of Florida.

[Click this hyperlink](#) while viewing on your computer to access additional FINDS: detail in the EDR Site Report.

**ECHO:**

Envid: 1000362720  
Registry ID: 110005990623  
DFR URL: <http://echo.epa.gov/detailed-facility-report?fid=110005990623>  
Name: SUNRISE AUTO SERVICE  
Address: 8017 US 301 S  
City,State,Zip: RIVERVIEW, FL 33578

**DWM CONTAM:**

Name: SUNRISE AUTO SERVICE  
Address: 8017 US HWY 301 S  
City,State,Zip: RIVERVIEW, FL  
Program Site Id: 8625544  
Lat DD: 27  
Lat MM: 52  
Lat SS: 17  
Long DD: 82  
Long MM: 19  
Long SS: 38  
Office/ District: SWD  
Program Area: STORAGE TANKS  
Priority Score: 30  
Datum: Not reported  
Method: AGPS  
Facility Status: CLOSED  
Facility Type: Not reported  
Score Effective Date: Not reported  
Score When Ranked: Not reported  
Rank: Not reported  
Operator: Not reported  
Phone: Not reported  
Name Changed: Not reported  
Addr Changed: Not reported  
Related Party ID: Not reported

Map ID  
 Direction  
 Distance  
 Elevation

MAP FINDINGS

Site

Database(s)

EDR ID Number  
 EPA ID Number

**SUNRISE AUTO SERVICE (Continued)**

**1000362720**

Primary RP Role: Not reported  
 RP Begin Date: Not reported  
 RP Name: Not reported  
 RP Address1: Not reported  
 RP Address2: Not reported  
 RP City: Not reported  
 RP State: Not reported  
 RP Zip5: Not reported  
 RP Zip4: Not reported  
 Contact: Not reported  
 RP Phone: Not reported  
 RP Extension: Not reported  
 Site Manager: Not reported

**FL Financial Assurance 3:**

Name: SUNRISE AUTO SERVICE  
 Address: 8017 US HWY 301 S  
 City,State,Zip: RIVERVIEW, FL 33569  
 Region: 3  
 Facility ID: 8625544  
 Facility Phone: 8136770734  
 Facility Status: CLOSED  
 Facility Type: A  
 Type Description: Retail Station  
 DEP CO: P  
 Financial Responsibility: INSURANCE  
 Insurance Company: FPLIPA  
 Effective Date: 07/16/1997  
 Expire Date: 07/16/1999  
 Owner ID: 21231  
 Owner Name: SUNRISE AUTO SERVICE  
 Owner Address: PO BOX 77  
 Owner Address2: Not reported  
 Owner City,St,Zip: RIVERVIEW, FL 33569  
 Contact: FRED/JOANN RAMLOW  
 Resp Party Phone: 8136770734

**AT224**  
**NNE**  
**1/2-1**  
**0.939 mi.**  
**4960 ft.**

**RAMLOW FREDERICK & JOANN**  
**8017 US HIGHWAY 301 S**  
**RIVERVIEW, FL 33569**  
**Site 3 of 4 in cluster AT**

**EDR Hist Auto 1020335678**  
**N/A**

**Relative:**  
**Lower**

EDR Hist Auto

**Actual:**  
**14 ft.**

Year:	Name:	Type:
1983	SUNRISE AUTO SERVICE	Gasoline Service Stations
1985	SUNRISE AUTO SERVICE	Gasoline Service Stations
1986	SUNRISE AUTO SERVICE	Gasoline Service Stations
1987	SUNRISE AUTO SERVICE	Gasoline Service Stations
1988	SUNRISE AUTO SERVICE	Gasoline Service Stations
1989	SUNRISE AUTO SERVICE	Gasoline Service Stations
1990	SUNRISE AUTO SERVICE	Gasoline Service Stations
1991	SUNRISE AUTO SERVICE	Gasoline Service Stations
1992	SUNRISE AUTO SERVICE	Gasoline Service Stations
1993	SUNRISE AUTO SERVICE	Gasoline Service Stations
1994	SUNRISE AUTO SERVICE	Gasoline Service Stations



Map ID  
 Direction  
 Distance  
 Elevation

MAP FINDINGS

Site

Database(s)

EDR ID Number  
 EPA ID Number

**RAMLOW FREDERICK & JOANN (Continued)**

**1020335678**

1995	SUNRISE AUTO SERVICE	Gasoline Service Stations
1996	SUNRISE AUTO SERVICE	Gasoline Service Stations
1997	RAMLOW FREDERICK & JOANN	Gasoline Service Stations
1998	RAMLOW FREDERICK & JOANN	Gasoline Service Stations
1999	RAMLOW FREDERICK & JOANN	Gasoline Service Stations
2000	RAMLOW FREDERICK & JOANN	Gasoline Service Stations
2001	RAMLOW FREDERICK & JOANN	Gasoline Service Stations
2002	RAMLOW FREDERICK & JOANN	Gasoline Service Stations
2003	RAMLOW FREDERICK & JOANN	Gasoline Service Stations
2004	RAMLOW FREDERICK & JOANN	General Automotive Repair Shops
2005	RAMLOW FREDERICK & JOANN	General Automotive Repair Shops
2006	RAMLOW FREDERICK & JOANN	General Automotive Repair Shops

**AT225**  
**NNE**  
**1/2-1**  
**0.939 mi.**  
**4960 ft.**

**SUNRISE AUTO SERVICE**  
**8017 US HWY 301 S**  
**RIVERVIEW, FL**

**RGA LUST**    **S115199979**  
**N/A**

**Site 4 of 4 in cluster AT**

**Relative:**  
**Lower**

RGA LUST:

**Actual:**  
**14 ft.**

2012	SUNRISE AUTO SERVICE	8017 US HWY 301 S
2011	SUNRISE AUTO SERVICE	8017 US HWY 301 S
2010	SUNRISE AUTO SERVICE	8017 US HWY 301 S
2009	SUNRISE AUTO SERVICE	8017 US HWY 301 S
2008	SUNRISE AUTO SERVICE	8017 US HWY 301 S
2007	SUNRISE AUTO SERVICE	8017 US HWY 301 S
2006	SUNRISE AUTO SERVICE	8017 US HWY 301 S
2005	SUNRISE AUTO SERVICE	8017 US HWY 301 S
2004	SUNRISE AUTO SERVICE	8017 US HWY 301 S
2003	SUNRISE AUTO SERVICE	8017 US HWY 301 S
2002	SUNRISE AUTO SERVICE	8017 US HWY 301 S
2001	SUNRISE AUTO SERVICE	8017 US HWY 301 S
2000	SUNRISE AUTO SERVICE	8017 US HWY 301 S
1999	SUNRISE AUTO SERVICE	8017 US HWY 301 S
1998	SUNRISE AUTO SERVICE	8017 US HWY 301 S

**226**  
**East**  
**1/2-1**  
**0.945 mi.**  
**4991 ft.**

**CRISTINA PHASE 3 UNIT 4**  
**BOYETTE ROAD**  
**RIVERVIEW, FL 33569**

**FINDS**    **1007084166**  
**ECHO**    **N/A**

**Relative:**  
**Higher**

**FINDS:**  
 Registry ID:            110015616779

**Actual:**  
**59 ft.**

[Click Here for FRS Facility Detail Report:](#)

Environmental Interest/Information System:

US National Pollutant Discharge Elimination System (NPDES) module of the Compliance Information System (ICIS) tracks surface water permits issued under the Clean Water Act. Under NPDES, all facilities that discharge pollutants from any point source into waters of the United States are required to obtain a permit. The permit will likely contain limits on what can be discharged, impose monitoring and reporting requirements, and include other provisions to ensure that the discharge does not adversely affect water quality.  
 Florida Environmental System Today Application (FIESTA) Data

Map ID  
Direction  
Distance  
Elevation

MAP FINDINGS

Site

Database(s)

EDR ID Number  
EPA ID Number

**CRISTINA PHASE 3 UNIT 4 (Continued)**

**1007084166**

Maintenance (FDM) system maintains entity, environmental interest and affiliation data for the State of Florida.

[Click this hyperlink](#) while viewing on your computer to access additional FINDS: detail in the EDR Site Report.

ECHO:

Envid: 1007084166  
Registry ID: 110015616779  
DFR URL: <http://echo.epa.gov/detailed-facility-report?fid=110015616779>  
Name: CRISTINA PHASE 3 UNIT 4  
Address: BOYETTE ROAD  
City,State,Zip: RIVERVIEW, FL 33569

227  
NE  
1/2-1  
0.951 mi.  
5021 ft.

**ALAFIA RIVER SUBDIVISION  
11131 CORLETT RD  
RIVERVIEW, FL 33578**

**FINDS 1009803375  
ECHO N/A**

**Relative:  
Lower  
Actual:  
10 ft.**

FINDS:  
Registry ID: 110027246727

[Click Here for FRS Facility Detail Report:](#)  
Environmental Interest/Information System:

US National Pollutant Discharge Elimination System (NPDES) module of the Compliance Information System (ICIS) tracks surface water permits issued under the Clean Water Act. Under NPDES, all facilities that discharge pollutants from any point source into waters of the United States are required to obtain a permit. The permit will likely contain limits on what can be discharged, impose monitoring and reporting requirements, and include other provisions to ensure that the discharge does not adversely affect water quality. Florida Environmental System Today Application (FIESTA) Data Maintenance (FDM) system maintains entity, environmental interest and affiliation data for the State of Florida.

[Click this hyperlink](#) while viewing on your computer to access additional FINDS: detail in the EDR Site Report.

ECHO:

Envid: 1009803375  
Registry ID: 110027246727  
DFR URL: <http://echo.epa.gov/detailed-facility-report?fid=110027246727>  
Name: ALAFIA RIVER SUBDIVISION  
Address: 11131 CORLETT RD  
City,State,Zip: RIVERVIEW, FL 33578

Map ID  
Direction  
Distance  
Elevation

MAP FINDINGS

Site

Database(s) EDR ID Number  
EPA ID Number

AW228  
West  
1/2-1  
0.962 mi.  
5077 ft.

ALAFIA BAIT AND TACKLE  
9810 VAUGHN STREET  
GIBSONTON, FL 33534

TIER 2 S107713958  
N/A

Relative:  
Lower

TIER 2:

Actual:  
16 ft.

Name: ALAFIA BAIT AND TACKLE  
Address: 9810 VAUGHN STREET  
City,State,Zip: GIBSONTON, FL 335349704  
Year: Not reported  
Facility Id: Not reported  
Active Date: 01/01/1980  
Inactive Date: 04/02/2008  
Sale Pending: False  
Original Date: Not reported  
PLOT Source: Address  
Latitude: 27.854880  
Longitude: -82.356340  
LEPC District: 8  
Counties: Pinellas, Pasco, Manatee, Hillsborough,  
SERC: 26670  
Program Level: 0  
PRIME: 25894  
SIC Code: 5551  
SIC Code 2: Not reported  
NAICS Code: 441222

Other Chemical Data:

Report Year: 1997  
Tier 2 Report ID: 94462  
Chemical ID: 85179  
CAS Number: 8006619  
Chemical Name: GASOLINE  
Chemical Date: 1/2/1972  
Average Amount: 4  
Maximum Amount: 25600  
Location ID: 225598  
Chemical State: LIQUID  
Mixture: False  
Mixture Percent: 100.00  
Container: CONV  
Pressure: CONV  
Temperature: CONV  
Average Amount: 4  
Maximum Amount: 25600  
Days on Site: 365  
Site Plan: False  
Site Plan Document: Not reported  
Private Location: False  
Location: Not reported

Report Year: 1998  
Tier 2 Report ID: 94463  
Chemical ID: 85178  
CAS Number: 8006619  
Chemical Name: GASOLINE  
Chemical Date: 1/2/1972  
Average Amount: 4

Map ID  
Direction  
Distance  
Elevation

MAP FINDINGS

Site

Database(s)

EDR ID Number  
EPA ID Number

**ALAFIA BAIT AND TACKLE (Continued)**

**S107713958**

Maximum Amount: 25600  
Location ID: 242512  
Chemical State: LIQUID  
Mixture: False  
Mixture Percent: 100.00  
Container: CONV  
Pressure: CONV  
Temperature: CONV  
Average Amount: 4  
Maximum Amount: 25600  
Days on Site: 365  
Site Plan: False  
Site Plan Document: Not reported  
Private Location: False  
Location: Not reported

Report Year: 1999  
Tier 2 Report ID: 94468  
Chemical ID: 85177  
CAS Number: 8006619  
Chemical Name: GASOLINE  
Chemical Date: 1/2/1972  
Average Amount: 4  
Maximum Amount: 25600  
Location ID: 259916  
Chemical State: LIQUID  
Mixture: False  
Mixture Percent: 100.00  
Container: CONV  
Pressure: CONV  
Temperature: CONV  
Average Amount: 4  
Maximum Amount: 25600  
Days on Site: 365  
Site Plan: False  
Site Plan Document: Not reported  
Private Location: False  
Location: Not reported

Report Year: 2000  
Tier 2 Report ID: 94465  
Chemical ID: 85176  
CAS Number: 8006619  
Chemical Name: GASOLINE  
Chemical Date: 1/2/1972  
Average Amount: 4  
Maximum Amount: 25600  
Location ID: 278669  
Chemical State: LIQUID  
Mixture: False  
Mixture Percent: 100.00  
Container: CONV  
Pressure: CONV  
Temperature: CONV  
Average Amount: 4

Map ID  
Direction  
Distance  
Elevation

MAP FINDINGS

Site

Database(s)

EDR ID Number  
EPA ID Number

**ALAFIA BAIT AND TACKLE (Continued)**

**S107713958**

Maximum Amount: 25600  
Days on Site: 365  
Site Plan: False  
Site Plan Document: Not reported  
Private Location: False  
Location: Not reported

Report Year: 2001  
Tier 2 Report ID: 94464  
Chemical ID: 85175  
CAS Number: 8006619  
Chemical Name: GASOLINE  
Chemical Date: 1/2/1972  
Average Amount: 4  
Maximum Amount: 25600  
Location ID: 296719  
Chemical State: LIQUID  
Mixture: False  
Mixture Percent: 100.00  
Container: CONV  
Pressure: CONV  
Temperature: CONV  
Average Amount: 4  
Maximum Amount: 25600  
Days on Site: 365  
Site Plan: False  
Site Plan Document: Not reported  
Private Location: False  
Location: Not reported

Report Year: 2007  
Tier 2 Report ID: 103170  
Chemical ID: 291688  
CAS Number: 8006619  
Chemical Name: GASOLINE  
Chemical Date: 4/2/2008  
Average Amount: 4  
Maximum Amount: 25600  
Location ID: 482987  
Chemical State: Liquid  
Mixture: False  
Mixture Percent: 100.00  
Container: A - ABOVE GROUND TANK  
Pressure: 1 - AMBIENT PRESSURE  
Temperature: 4 - AMBIENT TEMPERATURE  
Average Amount: 4  
Maximum Amount: 25600  
Days on Site: 365  
Site Plan: False  
Site Plan Document: Not reported  
Private Location: False  
Location: STORAGE TANK ON EAST SIDE OF BLDG

Report Year: 2006

Map ID  
Direction  
Distance  
Elevation

MAP FINDINGS

Site

Database(s)

EDR ID Number  
EPA ID Number

**ALAFIA BAIT AND TACKLE (Continued)**

**S107713958**

Tier 2 Report ID: 96178  
Chemical ID: 251853  
CAS Number: 8006619  
Chemical Name: GASOLINE  
Chemical Date: 2/5/2007  
Average Amount: 4  
Maximum Amount: 12800  
Location ID: 431384  
Chemical State: Liquid  
Mixture: True  
Mixture Percent: .00  
Container: A - ABOVE GROUND TANK  
Pressure: 1 - AMBIENT PRESSURE  
Temperature: 4 - AMBIENT TEMPERATURE  
Average Amount: 4  
Maximum Amount: 12800  
Days on Site: 365  
Site Plan: False  
Site Plan Document: Not reported  
Private Location: False  
Location: EAST OF BAIT HOUSE

Report Year: 2005  
Tier 2 Report ID: 94603  
Chemical ID: 244507  
CAS Number: 8006619  
Chemical Name: GASOLINE  
Chemical Date: 7/20/2006  
Average Amount: 4  
Maximum Amount: 12800  
Location ID: 422083  
Chemical State: Liquid  
Mixture: True  
Mixture Percent: .00  
Container: A - ABOVE GROUND TANK  
Pressure: 1 - AMBIENT PRESSURE  
Temperature: 4 - AMBIENT TEMPERATURE  
Average Amount: 4  
Maximum Amount: 12800  
Days on Site: 365  
Site Plan: False  
Site Plan Document: Not reported  
Private Location: False  
Location: EAST OF BAIT HOUSE

Report Year: 2003  
Tier 2 Report ID: 94466  
Chemical ID: 193839  
CAS Number: 8006619  
Chemical Name: GASOLINE  
Chemical Date: 6/24/2004  
Average Amount: 4  
Maximum Amount: 25600  
Location ID: 356185  
Chemical State: Liquid

Map ID  
Direction  
Distance  
Elevation

MAP FINDINGS

Site

Database(s)

EDR ID Number  
EPA ID Number

**ALAFIA BAIT AND TACKLE (Continued)**

**S107713958**

Mixture: True  
Mixture Percent: .00  
Container: A - ABOVE GROUND TANK  
Pressure: 1 - AMBIENT PRESSURE  
Temperature: 4 - AMBIENT TEMPERATURE  
Average Amount: 4  
Maximum Amount: 25600  
Days on Site: 365  
Site Plan: False  
Site Plan Document: Not reported  
Private Location: False  
Location: AT THE LISTED ADDRESS.

Report Year: 2002  
Tier 2 Report ID: 94467  
Chemical ID: 151926  
CAS Number: 8006619  
Chemical Name: GASOLINE  
Chemical Date: 1/2/1972  
Average Amount: 4  
Maximum Amount: 25600  
Location ID: 302314  
Chemical State: Liquid  
Mixture: False  
Mixture Percent: 100.00  
Container: A - ABOVE GROUND TANK  
Pressure: 1 - AMBIENT PRESSURE  
Temperature: 4 - AMBIENT TEMPERATURE  
Average Amount: 4  
Maximum Amount: 25600  
Days on Site: 365  
Site Plan: False  
Site Plan Document: Not reported  
Private Location: False  
Location: 9810 VAUGHN STREET

**Company Info:**

Company Name: ALAFIA RIVER DEVELOPMENT  
Company Address: POST OFFICE BOX 2012  
Company City,St,Zip: RIVER VIEW, FL 33568  
Company Phone: 813-677-6036  
Company Fax: Not reported  
Company Email: Not reported  
FEI Number: 061721120  
Company Contact Name: CINDY BROOKS  
Company Contact Phone: Not reported  
Reduced Fees: False  
Exempt Fees: False  
Electronic Filing: False  
Employee: 0  
Comments: 7-5-06: SPOKE WITH CINDY BROOKS REGARDING 05 SUBMITTAL, EXPLAINED FORMS AND FEE NEEDED FOR 05, MAILED HTC AND REPORTING PKG. SHE STATED FACILITY WILL BE SELLING TO NEW OWNER IN A FEW MONTHS. DC

Map ID  
Direction  
Distance  
Elevation

MAP FINDINGS

Site

Database(s)

EDR ID Number  
EPA ID Number

**AW229**    **MR DS BAIT AND TACKLE INC**  
**West**    **9810 VAUGHN STREET**  
**1/2-1**    **GIBSONTON, FL 33534**  
**0.962 mi.**  
**5077 ft.**    **Site 2 of 4 in cluster AW**

**EDR Hist Auto**    **1021551182**  
**N/A**

**Relative:**    EDR Hist Auto  
**Lower**

<b>Actual:</b> <b>16 ft.</b>	<b>Year:</b>	<b>Name:</b>	<b>Type:</b>
	1983	MR DS BAIT AND TACKLE INC	Sporting Goods And Bicycle Shops
	1985	MR DS BAIT AND TACKLE INC	Sporting Goods And Bicycle Shops
	1986	MR DS BAIT AND TACKLE INC	Sporting Goods And Bicycle Shops
	1987	MR D'S BAIT AND TACKLE INC	Sporting Goods And Bicycle Shops

**230**    **MEDFORD LAKES SUBDIVISION**  
**SSE**    **UNKNOWN**  
**1/2-1**    **UNINCORPORATED, FL 00000**  
**0.962 mi.**  
**5080 ft.**

**FINDS**    **1016378942**  
**ECHO**    **N/A**

**Relative:**    **FINDS:**  
**Higher**       Registry ID:    110055101241

**Actual:**  
**59 ft.**       [Click Here for FRS Facility Detail Report:](#)

Environmental Interest/Information System:  
US National Pollutant Discharge Elimination System (NPDES) module of the Compliance Information System (ICIS) tracks surface water permits issued under the Clean Water Act. Under NPDES, all facilities that discharge pollutants from any point source into waters of the United States are required to obtain a permit. The permit will likely contain limits on what can be discharged, impose monitoring and reporting requirements, and include other provisions to ensure that the discharge does not adversely affect water quality.

[Click this hyperlink](#) while viewing on your computer to access additional FINDS: detail in the EDR Site Report.

**ECHO:**  
Envid:    1016378942  
Registry ID:    110055101241  
DFR URL:    <http://echo.epa.gov/detailed-facility-report?fid=110055101241>  
Name:    MEDFORD LAKES SUBDIVISION  
Address:    UNKNOWN  
City,State,Zip:    UNINCORPORATED, FL 00000

**AW231**    **AJ'S ON THE RIVER**  
**West**    **9808 VAUGHN ST**  
**1/2-1**    **GIBSONTON, FL 33534**  
**0.965 mi.**  
**5094 ft.**    **Site 3 of 4 in cluster AW**

**AST**    **A100335952**  
**N/A**

**Relative:**    **AST:**  
**Lower**       Facility ID:    8508897  
**Actual:**    Name:    AJ'S ON THE RIVER  
**16 ft.**    Address:    9808 VAUGHN ST  
City,State,Zip:    GIBSONTON, FL 33534  
Facility Phone:    8136054621  
Facility Status:    OPEN



Map ID  
Direction  
Distance  
Elevation

MAP FINDINGS

Site

Database(s)

EDR ID Number  
EPA ID Number

**AJ'S ON THE RIVER (Continued)**

**A100335952**

Facility Type: V  
Type Description: Marine/Coastal Fuel Storage  
Depco: P  
Region: STATE  
Positioning Method: AGPS  
Latitude/Longitude: 27 51 23 / 82 21 24

Tank:  
Tank ID: 5  
Tank Capacity: 4000  
Tank Location: ABOVEGROUND  
Tank Status: U  
Status Date: 01/01/1997  
Install Date: 1/1/1997  
Substance: B  
Content Description: Unleaded Gas  
Vessel Indicator: TANK  
DEP Contractor: P

Piping:  
Tank ID: 5  
Piping Category: A  
Piping Description: Abv, no soil contact

Tank ID: 5  
Piping Category: B  
Piping Description: Steel/galvanized metal

Tank ID: 5  
Piping Category: I  
Piping Description: Suction piping system

Tank ID: 5  
Piping Category: K  
Piping Description: Dispenser liners

Tank ID: 5  
Piping Category: M  
Piping Description: Double wall - pipe jacket

Tank ID: 5  
Piping Category: N  
Piping Description: Approved synthetic material

Monitoring:  
Tank ID: 5  
Petro Monitoring Category: F  
Monitoring Description: Monitor dbl wall tank space

Tank ID: 5  
Petro Monitoring Category: K  
Monitoring Description: Monitor dbl wall pipe space

Tank ID: 5  
Petro Monitoring Category: Q  
Monitoring Description: Visual inspection of ASTs

Tank ID: 5

Map ID  
Direction  
Distance  
Elevation

MAP FINDINGS

Site

Database(s)

EDR ID Number  
EPA ID Number

**AJ'S ON THE RIVER (Continued)**

**A100335952**

Petro Monitoring Category: 4  
Monitoring Description: Visual inspect dispenser liners

Owner:

Owner ID: 73896  
Owner Name: FBI ALIFIA LLC  
Owner Address: 521 GAY RD  
Owner Address 2: Not reported  
Owner City,State,Zip: SEFFNER, FL 33584  
Owner Contact: GERARD CLARK  
Owner Phone: 8132405029

Construction:

Tank ID: 5  
Construction Category: C  
Construction Description: Steel

Tank ID: 5  
Construction Category: I  
Construction Description: Double wall

Tank ID: 5  
Construction Category: M  
Construction Description: Spill containment bucket

Tank ID: 5  
Construction Category: N  
Construction Description: Flow shut-Off

Tank ID: 5  
Construction Category: O  
Construction Description: Tight fill

Tank ID: 5  
Construction Category: P  
Construction Description: Level gauges/alarms

Tank ID: 4  
Tank Capacity: 500  
Tank Location: ABOVEGROUND  
Tank Status: U  
Status Date: Not reported  
Install Date: 6/1/1989  
Substance: D  
Content Description: Vehicular Diesel  
Vessel Indicator: TANK  
DEP Contractor: P

Piping:

Tank ID: 5  
Piping Category: A  
Piping Description: Abv, no soil contact

Tank ID: 5  
Piping Category: B  
Piping Description: Steel/galvanized metal

Map ID  
Direction  
Distance  
Elevation

MAP FINDINGS

Site

Database(s)

EDR ID Number  
EPA ID Number

**AJ'S ON THE RIVER (Continued)**

**A100335952**

Tank ID: 5  
Piping Category: I  
Piping Description: Suction piping system

Tank ID: 5  
Piping Category: K  
Piping Description: Dispenser liners

Tank ID: 5  
Piping Category: M  
Piping Description: Double wall - pipe jacket

Tank ID: 5  
Piping Category: N  
Piping Description: Approved synthetic material

Monitoring:  
Tank ID: 5  
Petro Monitoring Category: F  
Monitoring Description: Monitor dbl wall tank space

Tank ID: 5  
Petro Monitoring Category: K  
Monitoring Description: Monitor dbl wall pipe space

Tank ID: 5  
Petro Monitoring Category: Q  
Monitoring Description: Visual inspection of ASTs

Tank ID: 5  
Petro Monitoring Category: 4  
Monitoring Description: Visual inspect dispenser liners

Owner:  
Owner ID: 73896  
Owner Name: FBI ALIFIA LLC  
Owner Address: 521 GAY RD  
Owner Address 2: Not reported  
Owner City,State,Zip: SEFFNER, FL 33584  
Owner Contact: GERARD CLARK  
Owner Phone: 8132405029

Construction:  
Tank ID: 5  
Construction Category: C  
Construction Description: Steel

Tank ID: 5  
Construction Category: I  
Construction Description: Double wall

Tank ID: 5  
Construction Category: M  
Construction Description: Spill containment bucket

Tank ID: 5

Map ID  
Direction  
Distance  
Elevation

MAP FINDINGS

Site

Database(s)

EDR ID Number  
EPA ID Number

**AJ'S ON THE RIVER (Continued)**

**A100335952**

Construction Category: N  
Construction Description: Flow shut-Off  
  
Tank ID: 5  
Construction Category: O  
Construction Description: Tight fill  
  
Tank ID: 5  
Construction Category: P  
Construction Description: Level gauges/alarms

**AW232**  
**West**  
**1/2-1**  
**0.965 mi.**  
**5094 ft.**

**AJ'S ON THE RIVER**  
**9808 VAUGHN ST**  
**GIBSONTON, FL 33534**

**UST**  
**Financial Assurance**

**U004135187**  
**N/A**

**Site 4 of 4 in cluster AW**

**Relative:**  
**Lower**  
**Actual:**  
**16 ft.**

UST:  
Facility ID: 8508897  
Name: AJ'S ON THE RIVER  
Address: 9808 VAUGHN ST  
City,State,Zip: GIBSONTON, FL 33534  
Facility Phone: 8136054621  
Facility Status: OPEN  
Facility Type: V  
Type Description: Marine/Coastal Fuel Storage  
Depco: P  
Region: STATE  
Positioning Method: AGPS  
Latitude/Longitude: 27 51 23 / 82 21 24

UST:  
Tank ID: 2  
Tank Capacity: 1000  
Tank Location: UNDERGROUND  
Tank Status: A  
Status Date: 01/01/1997  
Install Date: 3/1/1983  
Substance: B  
Content Description: Unleaded Gas  
Vessel Indicator: TANK  
DEP Contractor: P

Owner:  
Owner ID: 73896  
Owner Name: FBI ALIFIA LLC  
Owner Address: 521 GAY RD  
Owner Address 2: Not reported  
Owner City,State,Zip: SEFFNER, FL 33584  
Owner Contact: GERARD CLARK  
Owner Phone: 8132405029

Construction:  
Tank ID: 5  
Construction Category: C  
Construction Description: Steel

Map ID  
Direction  
Distance  
Elevation

MAP FINDINGS

Site

Database(s)

EDR ID Number  
EPA ID Number

**AJ'S ON THE RIVER (Continued)**

**U004135187**

Tank ID: 5  
Construction Category: I  
Construction Description: Double wall

Tank ID: 5  
Construction Category: M  
Construction Description: Spill containment bucket

Tank ID: 5  
Construction Category: N  
Construction Description: Flow shut-Off

Tank ID: 5  
Construction Category: O  
Construction Description: Tight fill

Tank ID: 5  
Construction Category: P  
Construction Description: Level gauges/alarms

Piping:  
Tank ID: 5  
Piping Category: A  
Piping Description: Abv, no soil contact

Tank ID: 5  
Piping Category: B  
Piping Description: Steel/galvanized metal

Tank ID: 5  
Piping Category: I  
Piping Description: Suction piping system

Tank ID: 5  
Piping Category: K  
Piping Description: Dispenser liners

Tank ID: 5  
Piping Category: M  
Piping Description: Double wall - pipe jacket

Tank ID: 5  
Piping Category: N  
Piping Description: Approved synthetic material

Monitoring:  
Tank ID: 5  
Petro Monitoring Category: F  
Monitoring Description: Monitor dbl wall tank space

Tank ID: 5  
Petro Monitoring Category: K  
Monitoring Description: Monitor dbl wall pipe space

Tank ID: 5  
Petro Monitoring Category: Q

Map ID  
Direction  
Distance  
Elevation

MAP FINDINGS

Site

Database(s)

EDR ID Number  
EPA ID Number

**AJ'S ON THE RIVER (Continued)**

**U004135187**

Monitoring Description: Visual inspection of ASTs

Tank ID: 5  
Petro Monitoring Category: 4  
Monitoring Description: Visual inspect dispenser liners

Tank ID: 1  
Tank Capacity: 1000  
Tank Location: UNDERGROUND  
Tank Status: B  
Status Date: 08/01/1996  
Install Date: 7/1/1979  
Substance: B  
Content Description: Unleaded Gas  
Vessel Indicator: TANK  
DEP Contractor: P

Owner:  
Owner ID: 73896  
Owner Name: FBI ALIFIA LLC  
Owner Address: 521 GAY RD  
Owner Address 2: Not reported  
Owner City,State,Zip: SEFFNER, FL 33584  
Owner Contact: GERARD CLARK  
Owner Phone: 8132405029

Construction:  
Tank ID: 5  
Construction Category: C  
Construction Description: Steel

Tank ID: 5  
Construction Category: I  
Construction Description: Double wall

Tank ID: 5  
Construction Category: M  
Construction Description: Spill containment bucket

Tank ID: 5  
Construction Category: N  
Construction Description: Flow shut-Off

Tank ID: 5  
Construction Category: O  
Construction Description: Tight fill

Tank ID: 5  
Construction Category: P  
Construction Description: Level gauges/alarms

Piping:  
Tank ID: 5  
Piping Category: A  
Piping Description: Abv, no soil contact

Map ID  
Direction  
Distance  
Elevation

MAP FINDINGS

Site

Database(s)

EDR ID Number  
EPA ID Number

**AJ'S ON THE RIVER (Continued)**

**U004135187**

Tank ID: 5  
Piping Category: B  
Piping Description: Steel/galvanized metal

Tank ID: 5  
Piping Category: I  
Piping Description: Suction piping system

Tank ID: 5  
Piping Category: K  
Piping Description: Dispenser liners

Tank ID: 5  
Piping Category: M  
Piping Description: Double wall - pipe jacket

Tank ID: 5  
Piping Category: N  
Piping Description: Approved synthetic material

Monitoring:  
Tank ID: 5  
Petro Monitoring Category: F  
Monitoring Description: Monitor dbl wall tank space

Tank ID: 5  
Petro Monitoring Category: K  
Monitoring Description: Monitor dbl wall pipe space

Tank ID: 5  
Petro Monitoring Category: Q  
Monitoring Description: Visual inspection of ASTs

Tank ID: 5  
Petro Monitoring Category: 4  
Monitoring Description: Visual inspect dispenser liners

Tank ID: 3  
Tank Capacity: 1000  
Tank Location: UNDERGROUND  
Tank Status: A  
Status Date: 01/01/1997  
Install Date: 10/1/1983  
Substance: B  
Content Description: Unleaded Gas  
Vessel Indicator: TANK  
DEP Contractor: P

Owner:  
Owner ID: 73896  
Owner Name: FBI ALIFIA LLC  
Owner Address: 521 GAY RD  
Owner Address 2: Not reported  
Owner City,State,Zip: SEFFNER, FL 33584  
Owner Contact: GERARD CLARK  
Owner Phone: 8132405029

Map ID  
Direction  
Distance  
Elevation

MAP FINDINGS

Site

Database(s)

EDR ID Number  
EPA ID Number

**AJ'S ON THE RIVER (Continued)**

**U004135187**

Construction:

Tank ID: 5  
Construction Category: C  
Construction Description: Steel

Tank ID: 5  
Construction Category: I  
Construction Description: Double wall

Tank ID: 5  
Construction Category: M  
Construction Description: Spill containment bucket

Tank ID: 5  
Construction Category: N  
Construction Description: Flow shut-Off

Tank ID: 5  
Construction Category: O  
Construction Description: Tight fill

Tank ID: 5  
Construction Category: P  
Construction Description: Level gauges/alarms

Piping:

Tank ID: 5  
Piping Category: A  
Piping Description: Abv, no soil contact

Tank ID: 5  
Piping Category: B  
Piping Description: Steel/galvanized metal

Tank ID: 5  
Piping Category: I  
Piping Description: Suction piping system

Tank ID: 5  
Piping Category: K  
Piping Description: Dispenser liners

Tank ID: 5  
Piping Category: M  
Piping Description: Double wall - pipe jacket

Tank ID: 5  
Piping Category: N  
Piping Description: Approved synthetic material

Monitoring:

Tank ID: 5  
Petro Monitoring Category: F  
Monitoring Description: Monitor dbl wall tank space

Tank ID: 5



Map ID  
Direction  
Distance  
Elevation

MAP FINDINGS

Site

Database(s)

EDR ID Number  
EPA ID Number

**AJ'S ON THE RIVER (Continued)**

**U004135187**

Petro Monitoring Category: K  
Monitoring Description: Monitor dbl wall pipe space

Tank ID: 5  
Petro Monitoring Category: Q  
Monitoring Description: Visual inspection of ASTs

Tank ID: 5  
Petro Monitoring Category: 4  
Monitoring Description: Visual inspect dispenser liners

FL Financial Assurance 3:

Name: AJ'S ON THE RIVER  
Address: 9808 VAUGHN ST  
City,State,Zip: GIBSONTON, FL 33534  
Region: 3  
Facility ID: 8508897  
Facility Phone: 8136054621  
Facility Status: OPEN  
Facility Type: V  
Type Description: Marine/Coastal Fuel Storage  
DEP CO: P  
Financial Responsibility: INSURANCE  
Insurance Company: COMMERCE & INDUSTRY  
Effective Date: 01/05/2010  
Expire Date: 01/05/2011  
Owner ID: 73896  
Owner Name: FBI ALIFIA LLC  
Owner Address: 521 GAY RD  
Owner Address2: Not reported  
Owner City,St,Zip: SEFFNER, FL 33584  
Contact: GERARD CLARK  
Resp Party Phone: 8132405029

Name: AJ'S ON THE RIVER  
Address: 9808 VAUGHN ST  
City,State,Zip: GIBSONTON, FL 33534  
Region: 3  
Facility ID: 8508897  
Facility Phone: 8136054621  
Facility Status: OPEN  
Facility Type: V  
Type Description: Marine/Coastal Fuel Storage  
DEP CO: P  
Financial Responsibility: INSURANCE  
Insurance Company: COMMERCE & INDUSTRY  
Effective Date: 01/15/2011  
Expire Date: 01/15/2012  
Owner ID: 73896  
Owner Name: FBI ALIFIA LLC  
Owner Address: 521 GAY RD  
Owner Address2: Not reported  
Owner City,St,Zip: SEFFNER, FL 33584  
Contact: GERARD CLARK  
Resp Party Phone: 8132405029

Map ID  
Direction  
Distance  
Elevation

MAP FINDINGS

Site

Database(s)  
EDR ID Number  
EPA ID Number

**AJ'S ON THE RIVER (Continued)**

**U004135187**

Name: AJ'S ON THE RIVER  
Address: 9808 VAUGHN ST  
City,State,Zip: GIBSONTON, FL 33534  
Region: 3  
Facility ID: 8508897  
Facility Phone: 8136054621  
Facility Status: OPEN  
Facility Type: V  
Type Description: Marine/Coastal Fuel Storage  
DEP CO: P  
Financial Responsibility: INSURANCE  
Insurance Company: COMMERCE & INDUSTRY  
Effective Date: 06/28/2006  
Expire Date: 06/28/2007  
Owner ID: 73896  
Owner Name: FBI ALIFIA LLC  
Owner Address: 521 GAY RD  
Owner Address2: Not reported  
Owner City,St,Zip: SEFFNER, FL 33584  
Contact: GERARD CLARK  
Resp Party Phone: 8132405029

Name: AJ'S ON THE RIVER  
Address: 9808 VAUGHN ST  
City,State,Zip: GIBSONTON, FL 33534  
Region: 3  
Facility ID: 8508897  
Facility Phone: 8136054621  
Facility Status: OPEN  
Facility Type: V  
Type Description: Marine/Coastal Fuel Storage  
DEP CO: P  
Financial Responsibility: INSURANCE  
Insurance Company: CRUM & FORSTER SPECIALTY INS. CO.  
Effective Date: 10/01/2016  
Expire Date: 10/01/2017  
Owner ID: 73896  
Owner Name: FBI ALIFIA LLC  
Owner Address: 521 GAY RD  
Owner Address2: Not reported  
Owner City,St,Zip: SEFFNER, FL 33584  
Contact: GERARD CLARK  
Resp Party Phone: 8132405029

Name: AJ'S ON THE RIVER  
Address: 9808 VAUGHN ST  
City,State,Zip: GIBSONTON, FL 33534  
Region: 3  
Facility ID: 8508897  
Facility Phone: 8136054621  
Facility Status: OPEN  
Facility Type: V  
Type Description: Marine/Coastal Fuel Storage  
DEP CO: P  
Financial Responsibility: INSURANCE  
Insurance Company: CRUM & FORSTER SPECIALTY INS. CO.  
Effective Date: 10/01/2017

Map ID  
Direction  
Distance  
Elevation

MAP FINDINGS

Site

Database(s)

EDR ID Number  
EPA ID Number

**AJ'S ON THE RIVER (Continued)**

**U004135187**

Expire Date: 10/01/2018  
Owner ID: 73896  
Owner Name: FBI ALIFIA LLC  
Owner Address: 521 GAY RD  
Owner Address2: Not reported  
Owner City,St,Zip: SEFFNER, FL 33584  
Contact: GERARD CLARK  
Resp Party Phone: 8132405029

Name: AJ'S ON THE RIVER  
Address: 9808 VAUGHN ST  
City,State,Zip: GIBSONTON, FL 33534  
Region: 3  
Facility ID: 8508897  
Facility Phone: 8136054621  
Facility Status: OPEN  
Facility Type: V  
Type Description: Marine/Coastal Fuel Storage  
DEP CO: P  
Financial Responsibility: INSURANCE  
Insurance Company: CRUM & FORSTER SPECIALTY INS. CO.  
Effective Date: 10/01/2018  
Expire Date: 10/01/2019  
Owner ID: 73896  
Owner Name: FBI ALIFIA LLC  
Owner Address: 521 GAY RD  
Owner Address2: Not reported  
Owner City,St,Zip: SEFFNER, FL 33584  
Contact: GERARD CLARK  
Resp Party Phone: 8132405029

Name: AJ'S ON THE RIVER  
Address: 9808 VAUGHN ST  
City,State,Zip: GIBSONTON, FL 33534  
Region: 3  
Facility ID: 8508897  
Facility Phone: 8136054621  
Facility Status: OPEN  
Facility Type: V  
Type Description: Marine/Coastal Fuel Storage  
DEP CO: P  
Financial Responsibility: INSURANCE  
Insurance Company: CRUM & FORSTER SPECIALTY INS. CO.  
Effective Date: 10/01/2019  
Expire Date: 10/01/2020  
Owner ID: 73896  
Owner Name: FBI ALIFIA LLC  
Owner Address: 521 GAY RD  
Owner Address2: Not reported  
Owner City,St,Zip: SEFFNER, FL 33584  
Contact: GERARD CLARK  
Resp Party Phone: 8132405029

Name: AJ'S ON THE RIVER  
Address: 9808 VAUGHN ST  
City,State,Zip: GIBSONTON, FL 33534  
Region: 3

Map ID  
Direction  
Distance  
Elevation

MAP FINDINGS

Site

Database(s)

EDR ID Number  
EPA ID Number

**AJ'S ON THE RIVER (Continued)**

**U004135187**

Facility ID: 8508897  
Facility Phone: 8136054621  
Facility Status: OPEN  
Facility Type: V  
Type Description: Marine/Coastal Fuel Storage  
DEP CO: P  
Financial Responsibility: INSURANCE  
Insurance Company: CRUM & FORSTER SPECIALTY INS. CO.  
Effective Date: 10/01/2020  
Expire Date: 10/01/2021  
Owner ID: 73896  
Owner Name: FBI ALIFIA LLC  
Owner Address: 521 GAY RD  
Owner Address2: Not reported  
Owner City,St,Zip: SEFFNER, FL 33584  
Contact: GERARD CLARK  
Resp Party Phone: 8132405029

Name: AJ'S ON THE RIVER  
Address: 9808 VAUGHN ST  
City,State,Zip: GIBSONTON, FL 33534  
Region: 3  
Facility ID: 8508897  
Facility Phone: 8136054621  
Facility Status: OPEN  
Facility Type: V  
Type Description: Marine/Coastal Fuel Storage  
DEP CO: P  
Financial Responsibility: INSURANCE  
Insurance Company: ILLINOIS UNION  
Effective Date: 02/28/2013  
Expire Date: 02/28/2014  
Owner ID: 73896  
Owner Name: FBI ALIFIA LLC  
Owner Address: 521 GAY RD  
Owner Address2: Not reported  
Owner City,St,Zip: SEFFNER, FL 33584  
Contact: GERARD CLARK  
Resp Party Phone: 8132405029

Name: AJ'S ON THE RIVER  
Address: 9808 VAUGHN ST  
City,State,Zip: GIBSONTON, FL 33534  
Region: 3  
Facility ID: 8508897  
Facility Phone: 8136054621  
Facility Status: OPEN  
Facility Type: V  
Type Description: Marine/Coastal Fuel Storage  
DEP CO: P  
Financial Responsibility: SELF-INSURANCE - LETTER FROM CHIEF FINANCIAL OFFIC  
Insurance Company: Not reported  
Effective Date: Not reported  
Expire Date: Not reported  
Owner ID: 73896  
Owner Name: FBI ALIFIA LLC  
Owner Address: 521 GAY RD

Map ID  
 Direction  
 Distance  
 Elevation

MAP FINDINGS

Site

Database(s)

EDR ID Number  
 EPA ID Number

**AJ'S ON THE RIVER (Continued)**

**U004135187**

Owner Address2: Not reported  
 Owner City,St,Zip: SEFFNER, FL 33584  
 Contact: GERARD CLARK  
 Resp Party Phone: 8132405029

**AX233**  
**WSW**  
**1/2-1**  
**0.974 mi.**  
**5144 ft.**

**MURPHY OIL USA INC**  
**9023 GIBSONTON DR**  
**GIBSONTON, FL 33534**

**EDR Hist Auto**    **1020158654**  
**N/A**

**Site 1 of 3 in cluster AX**

**Relative:**  
**Lower**

EDR Hist Auto

**Actual:**  
**24 ft.**

Year: Name:  
 2009 MURPHY USA 7329  
 2013 MURPHY OIL USA INC  
 2014 MURPHY OIL USA INC

Type:  
 Gasoline Service Stations  
 Gasoline Service Stations  
 Gasoline Service Stations

**AX234**  
**WSW**  
**1/2-1**  
**0.974 mi.**  
**5144 ft.**

**9023 GIBSONTON DR**  
**GIBSONTON, FL**

**ERNS**    **2010955513**  
**N/A**

**Site 2 of 3 in cluster AX**

**Relative:**  
**Lower**

Incident Commons:

**Actual:**  
**24 ft.**

NRC Report #: 955513  
 Description of Incident: CALLER IS REPORTING A SPILL OF 50 GALLONS OF DIESEL FUEL FROM THE A TANKER TRUCK. THE CAUSE OF THE SPILL IS UNKNOWN.  
 Type of Incident: MOBILE  
 Incident Cause: UNKNOWN  
 Incident Date Time: 2010-09-29 14:35:00  
 Incident DTG: DISCOVERED  
 Incident Location: Not reported  
 Location Address: 9023 GIBSONTON DR  
 Location Street 1: Not reported  
 Location Street 2: Not reported  
 Location Nearest City: GIBSONTON  
 Location State: FL  
 Location County: HILLSBOROUGH  
 Location Zip: Not reported  
 Distance From City: Not reported  
 Distance Units: Not reported  
 Direction From City: Not reported  
 Lat Deg: Not reported  
 Lat Min: Not reported  
 Lat Sec: Not reported  
 Lat Quad: Not reported  
 Long Deg: Not reported  
 Long Min: Not reported  
 Long Sec: Not reported  
 Long Quad: Not reported  
 Location Section: Not reported  
 Location Township: Not reported  
 Location range: Not reported  
 Potential Range: N

Map ID  
Direction  
Distance  
Elevation

MAP FINDINGS

Site

Database(s)

EDR ID Number  
EPA ID Number

(Continued)

201095513

Incidents:

NRC Report #: 955513  
Aircraft Type: Not reported  
Aircraft Model: Not reported  
Aircraft ID: Not reported  
Aircraft Fuel Capacity: Not reported  
Aircraft Fuel Capacity Units: Not reported  
Aircraft Fuel on Board: Not reported  
Aircraft Fuel on Board Units: Not reported  
Aircraft Spot Number: Not reported  
Aircraft Hanger: Not reported  
Aircraft Runway Number: Not reported  
Road Mile Marker: Not reported  
Building ID: Not reported  
Type of Fixed Object: Not reported  
Power Generating Facility: U  
Generating Capacity: Not reported  
Type of Fuel: Not reported  
NPDES: Not reported  
NPDES Compliance: U  
Pipeline Type: Not reported  
DOT Regulated: U  
Pipeline Above Ground: ABOVE  
Exposed Underwater: N  
Pipeline Covered: U  
Railroad Hotline: Not reported  
Grade Crossing: U  
Location Subdivision: Not reported  
Railroad Milepost: Not reported  
Type Vehicle Involved: Not reported  
Crossing Device Type: Not reported  
Device Operational: U  
DOT Crossing Number: Not reported  
Brake Failure: U  
Description of Tank: Not reported  
Tank Above Ground: ABOVE  
Transportable Container: U  
Tank Regulated: U  
Tank Regulated By: Not reported  
Tank ID: Not reported  
Capacity of Tank: Not reported  
Capacity of Tank Units: Not reported  
Actual Amount: Not reported  
Actual Amount Units: Not reported  
Platform Rig Name: Not reported  
Platform Letter: Not reported  
Location Area ID: Not reported  
Location Block ID: Not reported  
OCSG Number: Not reported  
OCSP Number: Not reported  
State Lease Number: Not reported  
Pier Dock Number: Not reported  
Berth Slip Number: Not reported  
Continuous Release Type: Not reported  
Initial Continuous Release No: Not reported  
Continuous Release Permit: Not reported  
Allision: U

Map ID  
Direction  
Distance  
Elevation

MAP FINDINGS

Site

Database(s)

EDR ID Number  
EPA ID Number

(Continued)

201095513

Type of Structure: Not reported  
Structure Name: Not reported  
Structure Operational: U  
Airbag Deployed: U  
Date Tiem Normal Service: Not reported  
Service Disruption Time: Not reported  
Service Disruption Units: Not reported  
Transit Bus Flag: Not reported  
CR Begin Date: Not reported  
CR End Date: Not reported  
CR Change Date: Not reported  
FBI Contact: Not reported  
FBI Contact Date Time: Not reported  
Sub Part C Testing Req: XXX  
Conductor Testing: Not reported  
Engineer Testing: Not reported  
Trainman Testing: Not reported  
Yard Foreman Testing: Not reported  
RCL Operator Testing: Not reported  
Brakeman Testing: Not reported  
Train Dispatcher Testing: Not reported  
Signalman Testing: Not reported  
Other Employee Testing: Not reported  
Unknown Testing: Not reported  
Passenger Handling: Not reported  
Passenger Route: XXX  
Passenger Delay: XXX

Incident Details:

NRC Report #: 955513  
Fire Involved: N  
Fire Extinguished: U  
Any Evacuations: N  
Number Evacuated: Not reported  
Who Evacuated: Not reported  
Radius of Evacuation: Not reported  
Any Injuries: N  
Number Injured: Not reported  
Number Hospitalized: Not reported  
Any Fatalities: N  
Number Fatalities: Not reported  
Any Damages: N  
Damage Amount: Not reported  
Air Corridor Closed: N  
Air Corridor Desc: Not reported  
Air Closure Time: Not reported  
Waterway Closed: N  
Waterway Desc: Not reported  
Waterway Closure Time: Not reported  
Road Closed: N  
Road Desc: Not reported  
Road Closure Time: Not reported  
Closure Direction: Not reported  
Major Artery: N  
Track Closed: N  
Track Desc: Not reported  
Track Closure Time: Not reported

Map ID  
Direction  
Distance  
Elevation

MAP FINDINGS

Site

Database(s)

EDR ID Number  
EPA ID Number

(Continued)

201095513

Media Interest: NONE  
Medium Desc: WATER  
Additional Medium Info: STORM DRAIN  
Body of Water: STORM DRAIN  
Tributary of: Not reported  
Release Secured: Y  
Estimated Duration of Release: Not reported  
Release rate: Not reported  
Desc Remedial Action: FUEL WAS CONTAINED.  
State Agency on Scene: NONE  
State Agency Report Number: NONE  
Other Agency Notified: Not reported  
Weather Conditions: CLEAR  
Air Temperature: 87  
Wind Speed: Not reported  
Wind Direction: Not reported  
Water Supply Contaminated: U  
Sheen Size: Not reported  
Sheen Color: Not reported  
Direction of Sheen Travel: Not reported  
Sheen Odor Description: Not reported  
Wave Condition: Not reported  
Current Speed: Not reported  
Current Direction: Not reported  
Water Temperature: Not reported  
Track Close Dir: Not reported  
Empl Fatality: Not reported  
Pass Fatality: Not reported  
Community Impact: Not reported  
Wind Speed Unit: Not reported  
Employee Injuries: Not reported  
Passenger Injuries: Not reported  
Occupant Fatality: Not reported  
Current Speed Unit: Not reported  
Road Closure Units: Not reported  
Track Closure Units: Not reported  
Sheen Size Units: Not reported  
Additional Info: NO ADDITIONAL INFORMATION.  
State Agency Notified: STATE WATCH OFFICE  
Federal Agency Notified: NONE  
nearest River Mile Marker: Not reported  
Sheen Size Length: Not reported  
Sheen Size Length Units: Not reported  
Sheen Size Width: Not reported  
Sheen Size Width Units: Not reported  
Offshore: N  
Duration Unit: Not reported  
Release Rate Unit: Not reported  
Release Rate Rate: Not reported  
Passengers Transferred: NO

Mobile Detail:  
NRC Report #: 955513  
Vehicle Number: UNKNOWN  
Trailer Number: Not reported  
Vehicle Own Fuel Capacity: Not reported  
Cargo Capacity: Not reported



Map ID  
Direction  
Distance  
Elevation

MAP FINDINGS

Site

Database(s)

EDR ID Number  
EPA ID Number

(Continued)

201095513

Amount of Cargo on Board: Not reported  
Hazmat Carrier: U  
Carrier Licensed: U  
Noncompliance With Hazmat: U  
Mobile Type: TANKER TRUCK  
Cargo Capacity Units: Not reported  
Amount of Cargo on Board Units: Not reported  
Vehicle Year: Not reported  
Vehicle Make: Not reported  
Vehicle Model: Not reported

Calls:

NRC Report #: 955513  
Site ID: 2010955513  
Date Time Received: 2010-09-29 15:11:52  
Date Time Complete: 2010-09-29 15:21:06  
Call Type: INC  
Responsible Company: MURFFEY OIL CO  
Responsible Org Type: PRIVATE ENTERPRISE  
Responsible City: GIBSONTON  
Responsible State: FL  
Responsible Zip: Not reported  
On Behalf: Not reported  
Source: TELEPHONE

Material Involved:

NRC Report #: 955513  
Chris Code: ODS  
Case Number: 000000-00-0  
UN Number: Not reported  
Amount of Material: 50  
Unit of Measure: GALLON(S)  
Name of Material: OIL: DIESEL  
If Reached Water: YES  
Amount in Water: 0  
Unit of Measure Reach Water: UNKNOWN AMOUNT

AX235  
WSW  
1/2-1  
0.974 mi.  
5144 ft.

MURPHY USA #7329  
9023 GIBSONTON DR  
GIBSONTON, FL 33534  
Site 3 of 3 in cluster AX

UST U004030240  
SPILLS N/A  
Financial Assurance

Relative:  
Lower

UST:  
Facility ID: 9807996  
Name: MURPHY USA #7329  
Address: 9023 GIBSONTON DR  
City,State,Zip: GIBSONTON, FL 33534  
Facility Phone: 8137411428  
Facility Status: OPEN  
Facility Type: A  
Type Description: Retail Station  
Depco: C  
Region: STATE  
Positioning Method: Not reported  
Latitude/Longitude: Not reported

Actual:  
24 ft.

Map ID  
Direction  
Distance  
Elevation

MAP FINDINGS

Site

Database(s)

EDR ID Number  
EPA ID Number

MURPHY USA #7329 (Continued)

U004030240

UST:

Tank ID: 1  
Tank Capacity: 20000  
Tank Location: UNDERGROUND  
Tank Status: U  
Status Date: 03/01/2006  
Install Date: 3/1/2006  
Substance: B  
Content Description: Unleaded Gas  
Vessel Indicator: TANK  
DEP Contractor: C

Owner:

Owner ID: 15075  
Owner Name: MURPHY OIL USA INC  
Owner Address: 200 PEACH ST  
Owner Address 2: ATTN: STORAGE TANK REGIS  
Owner City,State,Zip: EL DORADO, AR 71730  
Owner Contact: KRYSTAL TERRELL / JENNIFER BRIDGES  
Owner Phone: 8706776116

Construction:

Tank ID: 2  
Construction Category: E  
Construction Description: Fiberglass

Tank ID: 2  
Construction Category: I  
Construction Description: Double wall

Tank ID: 2  
Construction Category: O  
Construction Description: Tight fill

Tank ID: 2  
Construction Category: L  
Construction Description: Compartmented

Tank ID: 2  
Construction Category: M  
Construction Description: Spill containment bucket

Tank ID: 2  
Construction Category: N  
Construction Description: Flow shut-Off

Tank ID: 1  
Construction Category: E  
Construction Description: Fiberglass

Tank ID: 1  
Construction Category: I  
Construction Description: Double wall

Tank ID: 1  
Construction Category: O  
Construction Description: Tight fill

Map ID  
Direction  
Distance  
Elevation

MAP FINDINGS

Site

Database(s)

EDR ID Number  
EPA ID Number

**MURPHY USA #7329 (Continued)**

**U004030240**

Tank ID:	1
Construction Category:	P
Construction Description:	Level gauges/alarms
Tank ID:	1
Construction Category:	M
Construction Description:	Spill containment bucket
Tank ID:	1
Construction Category:	N
Construction Description:	Flow shut-Off
Piping:	
Tank ID:	1
Piping Category:	Z
Piping Description:	DEP approved piping
Tank ID:	1
Piping Category:	F
Piping Description:	Double wall
Tank ID:	1
Piping Category:	J
Piping Description:	Pressurized piping system
Tank ID:	1
Piping Category:	K
Piping Description:	Dispenser liners
Tank ID:	2
Piping Category:	Z
Piping Description:	DEP approved piping
Tank ID:	2
Piping Category:	F
Piping Description:	Double wall
Tank ID:	2
Piping Category:	J
Piping Description:	Pressurized piping system
Tank ID:	2
Piping Category:	K
Piping Description:	Dispenser liners
Monitoring:	
Tank ID:	2
Petro Monitoring Category:	1
Monitoring Description:	Continuous electronic sensing
Tank ID:	1
Petro Monitoring Category:	1
Monitoring Description:	Continuous electronic sensing
Tank ID:	1
Petro Monitoring Category:	F

Map ID  
Direction  
Distance  
Elevation

MAP FINDINGS

Site

Database(s)

EDR ID Number  
EPA ID Number

**MURPHY USA #7329 (Continued)**

**U004030240**

Monitoring Description: Monitor dbl wall tank space

Tank ID: 1  
Petro Monitoring Category: H  
Monitoring Description: Mechanical line leak detector

Tank ID: 1  
Petro Monitoring Category: K  
Monitoring Description: Monitor dbl wall pipe space

Tank ID: 1  
Petro Monitoring Category: 3  
Monitoring Description: Electronic monitor pipe sumps

Tank ID: 1  
Petro Monitoring Category: 5  
Monitoring Description: Electronic monitor dispenser liners

Tank ID: 2  
Petro Monitoring Category: F  
Monitoring Description: Monitor dbl wall tank space

Tank ID: 2  
Petro Monitoring Category: H  
Monitoring Description: Mechanical line leak detector

Tank ID: 2  
Petro Monitoring Category: K  
Monitoring Description: Monitor dbl wall pipe space

Tank ID: 2  
Petro Monitoring Category: 3  
Monitoring Description: Electronic monitor pipe sumps

Tank ID: 2  
Petro Monitoring Category: 5  
Monitoring Description: Electronic monitor dispenser liners

Tank ID: 2  
Tank Capacity: 20000  
Tank Location: UNDERGROUND  
Tank Status: U  
Status Date: 03/01/2006  
Install Date: 3/1/2006  
Substance: B  
Content Description: Unleaded Gas  
Vessel Indicator: TANK  
DEP Contractor: C

Owner:  
Owner ID: 15075  
Owner Name: MURPHY OIL USA INC  
Owner Address: 200 PEACH ST  
Owner Address 2: ATTN: STORAGE TANK REGIS  
Owner City,State,Zip: EL DORADO, AR 71730  
Owner Contact: KRYSTAL TERRELL / JENNIFER BRIDGES  
Owner Phone: 8706776116

Map ID  
Direction  
Distance  
Elevation

MAP FINDINGS

Site

Database(s)

EDR ID Number  
EPA ID Number

MURPHY USA #7329 (Continued)

U004030240

Construction:

Tank ID: 2  
Construction Category: E  
Construction Description: Fiberglass

Tank ID: 2  
Construction Category: I  
Construction Description: Double wall

Tank ID: 2  
Construction Category: O  
Construction Description: Tight fill

Tank ID: 2  
Construction Category: L  
Construction Description: Compartmented

Tank ID: 2  
Construction Category: M  
Construction Description: Spill containment bucket

Tank ID: 2  
Construction Category: N  
Construction Description: Flow shut-Off

Tank ID: 1  
Construction Category: E  
Construction Description: Fiberglass

Tank ID: 1  
Construction Category: I  
Construction Description: Double wall

Tank ID: 1  
Construction Category: O  
Construction Description: Tight fill

Tank ID: 1  
Construction Category: P  
Construction Description: Level gauges/alarms

Tank ID: 1  
Construction Category: M  
Construction Description: Spill containment bucket

Tank ID: 1  
Construction Category: N  
Construction Description: Flow shut-Off

Piping:

Tank ID: 1  
Piping Category: Z  
Piping Description: DEP approved piping

Tank ID: 1  
Piping Category: F

Map ID  
Direction  
Distance  
Elevation

MAP FINDINGS

Site

Database(s)

EDR ID Number  
EPA ID Number

MURPHY USA #7329 (Continued)

U004030240

Piping Description: Double wall

Tank ID: 1  
Piping Category: J  
Piping Description: Pressurized piping system

Tank ID: 1  
Piping Category: K  
Piping Description: Dispenser liners

Tank ID: 2  
Piping Category: Z  
Piping Description: DEP approved piping

Tank ID: 2  
Piping Category: F  
Piping Description: Double wall

Tank ID: 2  
Piping Category: J  
Piping Description: Pressurized piping system

Tank ID: 2  
Piping Category: K  
Piping Description: Dispenser liners

Monitoring:  
Tank ID: 2  
Petro Monitoring Category: 1  
Monitoring Description: Continuous electronic sensing

Tank ID: 1  
Petro Monitoring Category: 1  
Monitoring Description: Continuous electronic sensing

Tank ID: 1  
Petro Monitoring Category: F  
Monitoring Description: Monitor dbl wall tank space

Tank ID: 1  
Petro Monitoring Category: H  
Monitoring Description: Mechanical line leak detector

Tank ID: 1  
Petro Monitoring Category: K  
Monitoring Description: Monitor dbl wall pipe space

Tank ID: 1  
Petro Monitoring Category: 3  
Monitoring Description: Electronic monitor pipe sumps

Tank ID: 1  
Petro Monitoring Category: 5  
Monitoring Description: Electronic monitor dispenser liners

Tank ID: 2  
Petro Monitoring Category: F

Map ID  
Direction  
Distance  
Elevation

MAP FINDINGS

Site

Database(s)

EDR ID Number  
EPA ID Number

**MURPHY USA #7329 (Continued)**

**U004030240**

Monitoring Description: Monitor dbl wall tank space

Tank ID: 2  
Petro Monitoring Category: H  
Monitoring Description: Mechanical line leak detector

Tank ID: 2  
Petro Monitoring Category: K  
Monitoring Description: Monitor dbl wall pipe space

Tank ID: 2  
Petro Monitoring Category: 3  
Monitoring Description: Electronic monitor pipe sumps

Tank ID: 2  
Petro Monitoring Category: 5  
Monitoring Description: Electronic monitor dispenser liners

**SPILLS:**

Name: Not reported  
Address: 9023 GIBSONTON DRIVE  
City,State,Zip: GIBSONTON, FL  
OHMIT Incident Number: 44288  
Incident Legacy: Not reported  
On-Scene Response: Yes  
Criminal Indicator: No  
Hurricane Indicator: No  
Incident Date: 09/29/2010  
Incident Status: Closed  
Incident Report Date: 09/29/2010  
Pollutant: Diesel fuel  
Pollutants Category: Petroleum  
Substance Spilled: Diesel fuel  
Amount Spilled (Gallons): 50  
Pollutant - Unit Measure: gallon

Incident Party Name: City of Plant City Police Department  
Description: Inland

Incident Party Name: HILLSBOROUGH COUNTY DISPATCH  
Description: Inland

Incident Party Name: McInnish Adam  
Description: Inland

Incident Party Name: Murphy Oil Company  
Description: Inland

Incident Party Name: Petroleum Transport Company  
Description: Inland

Incident Party Name: SWS Environmental Services  
Description: Inland

Incident Party Name: Sector St. Pete.

Map ID  
Direction  
Distance  
Elevation

MAP FINDINGS

Site

Database(s)

EDR ID Number  
EPA ID Number

**MURPHY USA #7329 (Continued)**

**U004030240**

Description: Inland

FL Financial Assurance 3:

Name: MURPHY USA #7329  
Address: 9023 GIBSONTON DR  
City,State,Zip: GIBSONTON, FL 33534  
Region: 3  
Facility ID: 9807996  
Facility Phone: 8137411428  
Facility Status: OPEN  
Facility Type: A  
Type Description: Retail Station  
DEP CO: C  
Financial Responsibility: SELF-INSURANCE - LETTER FROM CHIEF FINANCIAL OFFIC  
Insurance Company: Not reported  
Effective Date: 01/01/2019  
Expire Date: 04/30/2020  
Owner ID: 15075  
Owner Name: MURPHY OIL USA INC  
Owner Address: 200 PEACH ST  
Owner Address2: ATTN: STORAGE TANK REGIS  
Owner City,St,Zip: EL DORADO, AR 71730  
Contact: KRYSTAL TERRELL / JENNIFER BRIDGES  
Resp Party Phone: 8706776116

Name: MURPHY USA #7329  
Address: 9023 GIBSONTON DR  
City,State,Zip: GIBSONTON, FL 33534  
Region: 3  
Facility ID: 9807996  
Facility Phone: 8137411428  
Facility Status: OPEN  
Facility Type: A  
Type Description: Retail Station  
DEP CO: C  
Financial Responsibility: SELF-INSURANCE - LETTER FROM CHIEF FINANCIAL OFFIC  
Insurance Company: Not reported  
Effective Date: 01/01/2020  
Expire Date: 04/30/2021  
Owner ID: 15075  
Owner Name: MURPHY OIL USA INC  
Owner Address: 200 PEACH ST  
Owner Address2: ATTN: STORAGE TANK REGIS  
Owner City,St,Zip: EL DORADO, AR 71730  
Contact: KRYSTAL TERRELL / JENNIFER BRIDGES  
Resp Party Phone: 8706776116

Name: MURPHY USA #7329  
Address: 9023 GIBSONTON DR  
City,State,Zip: GIBSONTON, FL 33534  
Region: 3  
Facility ID: 9807996  
Facility Phone: 8137411428  
Facility Status: OPEN  
Facility Type: A  
Type Description: Retail Station



Map ID  
Direction  
Distance  
Elevation

MAP FINDINGS

Site

Database(s)

EDR ID Number  
EPA ID Number

**MURPHY USA #7329 (Continued)**

**U004030240**

DEP CO: C  
Financial Responsibility: SELF-INSURANCE - LETTER FROM CHIEF FINANCIAL OFFIC  
Insurance Company: Not reported  
Effective Date: 01/01/2021  
Expire Date: 04/30/2022  
Owner ID: 15075  
Owner Name: MURPHY OIL USA INC  
Owner Address: 200 PEACH ST  
Owner Address2: ATTN: STORAGE TANK REGIS  
Owner City,St,Zip: EL DORADO, AR 71730  
Contact: KRYSTAL TERRELL / JENNIFER BRIDGES  
Resp Party Phone: 8706776116

Name: MURPHY USA #7329  
Address: 9023 GIBSONTON DR  
City,State,Zip: GIBSONTON, FL 33534  
Region: 3  
Facility ID: 9807996  
Facility Phone: 8137411428  
Facility Status: OPEN  
Facility Type: A  
Type Description: Retail Station  
DEP CO: C  
Financial Responsibility: SELF-INSURANCE - LETTER FROM CHIEF FINANCIAL OFFIC  
Insurance Company: Not reported  
Effective Date: 05/01/2009  
Expire Date: 04/30/2010  
Owner ID: 15075  
Owner Name: MURPHY OIL USA INC  
Owner Address: 200 PEACH ST  
Owner Address2: ATTN: STORAGE TANK REGIS  
Owner City,St,Zip: EL DORADO, AR 71730  
Contact: KRYSTAL TERRELL / JENNIFER BRIDGES  
Resp Party Phone: 8706776116

Name: MURPHY USA #7329  
Address: 9023 GIBSONTON DR  
City,State,Zip: GIBSONTON, FL 33534  
Region: 3  
Facility ID: 9807996  
Facility Phone: 8137411428  
Facility Status: OPEN  
Facility Type: A  
Type Description: Retail Station  
DEP CO: C  
Financial Responsibility: SELF-INSURANCE - LETTER FROM CHIEF FINANCIAL OFFIC  
Insurance Company: Not reported  
Effective Date: 05/01/2010  
Expire Date: 04/30/2011  
Owner ID: 15075  
Owner Name: MURPHY OIL USA INC  
Owner Address: 200 PEACH ST  
Owner Address2: ATTN: STORAGE TANK REGIS  
Owner City,St,Zip: EL DORADO, AR 71730  
Contact: KRYSTAL TERRELL / JENNIFER BRIDGES  
Resp Party Phone: 8706776116

Map ID  
Direction  
Distance  
Elevation

MAP FINDINGS

Site

Database(s)

EDR ID Number  
EPA ID Number

**MURPHY USA #7329 (Continued)**

**U004030240**

Name: MURPHY USA #7329  
Address: 9023 GIBSONTON DR  
City,State,Zip: GIBSONTON, FL 33534  
Region: 3  
Facility ID: 9807996  
Facility Phone: 8137411428  
Facility Status: OPEN  
Facility Type: A  
Type Description: Retail Station  
DEP CO: C  
Financial Responsibility: SELF-INSURANCE - LETTER FROM CHIEF FINANCIAL OFFIC  
Insurance Company: Not reported  
Effective Date: 05/01/2011  
Expire Date: 04/20/2012  
Owner ID: 15075  
Owner Name: MURPHY OIL USA INC  
Owner Address: 200 PEACH ST  
Owner Address2: ATTN: STORAGE TANK REGIS  
Owner City,St,Zip: EL DORADO, AR 71730  
Contact: KRYSTAL TERRELL / JENNIFER BRIDGES  
Resp Party Phone: 8706776116

Name: MURPHY USA #7329  
Address: 9023 GIBSONTON DR  
City,State,Zip: GIBSONTON, FL 33534  
Region: 3  
Facility ID: 9807996  
Facility Phone: 8137411428  
Facility Status: OPEN  
Facility Type: A  
Type Description: Retail Station  
DEP CO: C  
Financial Responsibility: SELF-INSURANCE - LETTER FROM CHIEF FINANCIAL OFFIC  
Insurance Company: Not reported  
Effective Date: 05/01/2013  
Expire Date: 04/30/2014  
Owner ID: 15075  
Owner Name: MURPHY OIL USA INC  
Owner Address: 200 PEACH ST  
Owner Address2: ATTN: STORAGE TANK REGIS  
Owner City,St,Zip: EL DORADO, AR 71730  
Contact: KRYSTAL TERRELL / JENNIFER BRIDGES  
Resp Party Phone: 8706776116

Name: MURPHY USA #7329  
Address: 9023 GIBSONTON DR  
City,State,Zip: GIBSONTON, FL 33534  
Region: 3  
Facility ID: 9807996  
Facility Phone: 8137411428  
Facility Status: OPEN  
Facility Type: A  
Type Description: Retail Station  
DEP CO: C  
Financial Responsibility: SELF-INSURANCE - LETTER FROM CHIEF FINANCIAL OFFIC  
Insurance Company: Not reported  
Effective Date: 05/01/2014

Map ID  
Direction  
Distance  
Elevation

MAP FINDINGS

Site

Database(s)

EDR ID Number  
EPA ID Number

**MURPHY USA #7329 (Continued)**

**U004030240**

Expire Date: 04/30/2015  
Owner ID: 15075  
Owner Name: MURPHY OIL USA INC  
Owner Address: 200 PEACH ST  
Owner Address2: ATTN: STORAGE TANK REGIS  
Owner City,St,Zip: EL DORADO, AR 71730  
Contact: KRYSTAL TERRELL / JENNIFER BRIDGES  
Resp Party Phone: 8706776116

Name: MURPHY USA #7329  
Address: 9023 GIBSONTON DR  
City,State,Zip: GIBSONTON, FL 33534  
Region: 3  
Facility ID: 9807996  
Facility Phone: 8137411428  
Facility Status: OPEN  
Facility Type: A  
Type Description: Retail Station  
DEP CO: C  
Financial Responsibility: SELF-INSURANCE - LETTER FROM CHIEF FINANCIAL OFFIC  
Insurance Company: Not reported  
Effective Date: 05/01/2015  
Expire Date: 04/30/2016  
Owner ID: 15075  
Owner Name: MURPHY OIL USA INC  
Owner Address: 200 PEACH ST  
Owner Address2: ATTN: STORAGE TANK REGIS  
Owner City,St,Zip: EL DORADO, AR 71730  
Contact: KRYSTAL TERRELL / JENNIFER BRIDGES  
Resp Party Phone: 8706776116

Name: MURPHY USA #7329  
Address: 9023 GIBSONTON DR  
City,State,Zip: GIBSONTON, FL 33534  
Region: 3  
Facility ID: 9807996  
Facility Phone: 8137411428  
Facility Status: OPEN  
Facility Type: A  
Type Description: Retail Station  
DEP CO: C  
Financial Responsibility: SELF-INSURANCE - LETTER FROM CHIEF FINANCIAL OFFIC  
Insurance Company: Not reported  
Effective Date: 05/01/2016  
Expire Date: 04/30/2017  
Owner ID: 15075  
Owner Name: MURPHY OIL USA INC  
Owner Address: 200 PEACH ST  
Owner Address2: ATTN: STORAGE TANK REGIS  
Owner City,St,Zip: EL DORADO, AR 71730  
Contact: KRYSTAL TERRELL / JENNIFER BRIDGES  
Resp Party Phone: 8706776116

Name: MURPHY USA #7329  
Address: 9023 GIBSONTON DR  
City,State,Zip: GIBSONTON, FL 33534  
Region: 3

Map ID  
Direction  
Distance  
Elevation

MAP FINDINGS

Site

Database(s)

EDR ID Number  
EPA ID Number

**MURPHY USA #7329 (Continued)**

**U004030240**

Facility ID: 9807996  
Facility Phone: 8137411428  
Facility Status: OPEN  
Facility Type: A  
Type Description: Retail Station  
DEP CO: C  
Financial Responsibility: SELF-INSURANCE - LETTER FROM CHIEF FINANCIAL OFFIC  
Insurance Company: Not reported  
Effective Date: 05/01/2017  
Expire Date: 04/30/2018  
Owner ID: 15075  
Owner Name: MURPHY OIL USA INC  
Owner Address: 200 PEACH ST  
Owner Address2: ATTN: STORAGE TANK REGIS  
Owner City,St,Zip: EL DORADO, AR 71730  
Contact: KRYSTAL TERRELL / JENNIFER BRIDGES  
Resp Party Phone: 8706776116

**AY236**  
**WSW**  
**1/2-1**  
**0.975 mi.**  
**5147 ft.**

**9006 GIBSONTON DRIVE**  
**GIBSONTON, FL 33534**

**ERNS 98463585**  
**N/A**

**Site 1 of 2 in cluster AY**

**Relative:**  
**Lower**  
**Actual:**  
**24 ft.**

Incident Commons: 463585  
NRC Report #: 463585  
Description of Incident: CALLER REPORTS THAT THE COMPANY IS ILLEGALLY STORING DRUMS OF PAINTLACQUER WHICH ARE LEAKING / NOTE: ALSO STORES FIREWORKS NEARBY  
Type of Incident: FIXED  
Incident Cause: OTHER  
Incident Date Time: 1998-11-12 06:00:00  
Incident DTG: OCCURRED  
Incident Location: Not reported  
Loaction Address: 9006 GIBSONTON DRIVE  
Location Street 1: Not reported  
Location Street 2: Not reported  
Location Nearest City: GIBSONTON  
Location State: FL  
Location County: HILLSBOROUGH  
Location Zip: 33534  
Distance From City: Not reported  
Distance Units: Not reported  
Direction From City: Not reported  
Lat Deg: Not reported  
Lat Min: Not reported  
Lat Sec: Not reported  
Lat Quad: Not reported  
Long Deg: Not reported  
Long Min: Not reported  
Long Sec: Not reported  
Long Quad: Not reported  
Location Section: Not reported  
Location Township: Not reported  
Location range: Not reported  
Potential Range: Not reported  
Incidents:  
NRC Report #: 463585

Map ID  
Direction  
Distance  
Elevation

MAP FINDINGS

Site

Database(s)

EDR ID Number  
EPA ID Number

(Continued)

98463585

Aircraft Type:	UNKNOWN
Aircraft Model:	Not reported
Aircraft ID:	Not reported
Aircraft Fuel Capacity:	Not reported
Aircraft Fuel Capacity Units:	Not reported
Aircraft Fuel on Board:	Not reported
Aircraft Fuel on Board Units:	Not reported
Aircraft Spot Number:	Not reported
Aircraft Hanger:	Not reported
Aircraft Runway Number:	Not reported
Road Mile Marker:	Not reported
Building ID:	Not reported
Type of Fixed Object:	UNKNOWN
Power Generating Facility:	U
Generating Capacity:	Not reported
Type of Fuel:	Not reported
NPDES:	Not reported
NPDES Compliance:	U
Pipeline Type:	UNKNOWN
DOT Regulated:	U
Pipeline Above Ground:	ABOVE
Exposed Underwater:	U
Pipeline Covered:	U
Railroad Hotline:	N
Grade Crossing:	N
Location Subdivision:	Not reported
Railroad Milepost:	UNKNOWN
Type Vehicle Involved:	UNKNOWN
Crossing Device Type:	Not reported
Device Operational:	Y
DOT Crossing Number:	Not reported
Brake Failure:	N
Description of Tank:	Not reported
Tank Above Ground:	ABOVE
Transportable Container:	U
Tank Regulated:	U
Tank Regulated By:	Not reported
Tank ID:	Not reported
Capacity of Tank:	Not reported
Capacity of Tank Units:	Not reported
Actual Amount:	Not reported
Actual Amount Units:	Not reported
Platform Rig Name:	Not reported
Platform Letter:	Not reported
Location Area ID:	Not reported
Location Block ID:	Not reported
OCSG Number:	Not reported
OCSP Number:	Not reported
State Lease Number:	Not reported
Pier Dock Number:	Not reported
Berth Slip Number:	Not reported
Continuous Release Type:	Not reported
Initial Continuous Release No:	Not reported
Continuous Release Permit:	Not reported
Allision:	N
Type of Structure:	Not reported
Structure Name:	Not reported

Map ID  
Direction  
Distance  
Elevation

MAP FINDINGS

Site

Database(s)

EDR ID Number  
EPA ID Number

(Continued)

98463585

Structure Operational: Y  
Airbag Deployed: Not reported  
Date Tiem Normal Service: Not reported  
Service Disruption Time: Not reported  
Service Disruption Units: Not reported  
Transit Bus Flag: Not reported  
CR Begin Date: Not reported  
CR End Date: Not reported  
CR Change Date: Not reported  
FBI Contact: Not reported  
FBI Contact Date Time: Not reported  
Sub Part C Testing Req: XXX  
Conductor Testing: Not reported  
Engineer Testing: Not reported  
Trainman Testing: Not reported  
Yard Foreman Testing: Not reported  
RCL Operator Testing: Not reported  
Brakeman Testing: Not reported  
Train Dispatcher Testing: Not reported  
Signalman Testing: Not reported  
Other Employee Testing: Not reported  
Unknown Testing: Not reported  
Passenger Handling: Not reported  
Passenger Route: XXX  
Passenger Delay: XXX

Incident Details:  
NRC Report #: 463585  
Fire Involved: N  
Fire Extinguished: U  
Any Evacuations: N  
Number Evacuated: Not reported  
Who Evacuated: Not reported  
Radius of Evacuation: Not reported  
Any Injuries: U  
Number Injured: Not reported  
Number Hospitalized: Not reported  
Any Fatalities: U  
Number Fatalities: Not reported  
Any Damages: N  
Damage Amount: Not reported  
Air Corridor Closed: N  
Air Corridor Desc: Not reported  
Air Closure Time: Not reported  
Waterway Closed: N  
Waterway Desc: Not reported  
Waterway Closure Time: Not reported  
Road Closed: N  
Road Desc: Not reported  
Road Closure Time: Not reported  
Closure Direction: Not reported  
Major Artery: N  
Track Closed: N  
Track Desc: Not reported  
Track Closure Time: Not reported  
Media Interest: Not reported  
Medium Desc: LAND

Map ID  
Direction  
Distance  
Elevation

MAP FINDINGS

Site

Database(s)

EDR ID Number  
EPA ID Number

(Continued)

98463585

Additional Medium Info: BUILDING  
Body of Water: Not reported  
Tributary of: Not reported  
Release Secured: U  
Estimated Duration of Release: Not reported  
Release rate: Not reported  
Desc Remedial Action: NONE  
State Agency on Scene: Not reported  
State Agency Report Number: Not reported  
Other Agency Notified: Not reported  
Weather Conditions: Not reported  
Air Temperature: Not reported  
Wind Speed: Not reported  
Wind Direction: Not reported  
Water Supply Contaminated: U  
Sheen Size: Not reported  
Sheen Color: Not reported  
Direction of Sheen Travel: Not reported  
Sheen Odor Description: Not reported  
Wave Condition: Not reported  
Current Speed: Not reported  
Current Direction: Not reported  
Water Temperature: Not reported  
Track Close Dir: Not reported  
Empl Fatality: Not reported  
Pass Fatality: Not reported  
Community Impact: N  
Wind Speed Unit: Not reported  
Employee Injuries: Not reported  
Passenger Injuries: Not reported  
Occupant Fatality: Not reported  
Current Speed Unit: Not reported  
Road Closure Units: Not reported  
Track Closure Units: Not reported  
Sheen Size Units: Not reported  
Additional Info: STORED IN BUILDING / AT LEAST 19 DRUMS OF MATERIAL / THIS IS MOSTLY  
ARESIDENTIAL AREA / CALLER WORKS OR HAS WORKED THERE  
State Agency Notified: Not reported  
Federal Agency Notified: Not reported  
nearest River Mile Marker: Not reported  
Sheen Size Length: Not reported  
Sheen Size Length Units: Not reported  
Sheen Size Width: Not reported  
Sheen Size Width Units: Not reported  
Offshore: N  
Duration Unit: Not reported  
Release Rate Unit: Not reported  
Release Rate Rate: Not reported  
Passengers Transferred: UNK

Calls:

NRC Report #: 463585  
Site ID: 98463585  
Date Time Received: 1998-11-12 06:13:32  
Date Time Complete: 1998-11-12 06:24:07  
Call Type: INC  
Responsible Company: POOLES PAINT AND BODY

Map ID  
Direction  
Distance  
Elevation

MAP FINDINGS

Site

Database(s)

EDR ID Number  
EPA ID Number

(Continued)

98463585

Responsible Org Type: PRIVATE ENTERPRISE  
Responsible City: GIBSONTON  
Responsible State: FL  
Responsible Zip: 33534  
On Behalf: Not reported  
Source: UNAVAILABLE

Material Involved:  
NRC Report #: 463585  
Chris Code: NCC  
Case Number: Not reported  
UN Number: Not reported  
Amount of Material: 0  
Unit of Measure: UNKNOWN AMOUNT  
Name of Material: PAINT LACQUER  
If Reached Water: YES  
Amount in Water: 0  
Unit of Measure Reach Water: UNKNOWN AMOUNT

AY237  
WSW  
1/2-1  
0.975 mi.  
5147 ft.

POOLES PAINT BODY & TOWING  
9006 GIBSONTON DR  
GIBSONTON, FL 33534

RCRA-VSQQ 1001404481  
FINDS FLR000050658  
ECHO

Site 2 of 2 in cluster AY

Relative:  
Lower  
Actual:  
24 ft.

RCRA-VSQQ:  
Date Form Received by Agency: 19981112  
Handler Name: POOLES PAINT BODY & TOWING  
Handler Address: 9006 GIBSONTON DR  
Handler City,State,Zip: GIBSONTON, FL 33534-4614  
EPA ID: FLR000050658  
Contact Name: CLYDE POOLE  
Contact Address: GIBSONTON DR  
Contact City,State,Zip: GIBSONTON, FL 33534-4614  
Contact Telephone: 813-677-7828  
Contact Fax: Not reported  
Contact Email: Not reported  
Contact Title: Not reported  
EPA Region: 04  
Land Type: Private  
Federal Waste Generator Description: Conditionally Exempt Small Quantity Generator  
Non-Notifier: X  
Biennial Report Cycle: Not reported  
Accessibility: Not reported  
Active Site Indicator: Handler Activities  
State District Owner: FL  
State District: SW  
Mailing Address: GIBSONTON DR  
Mailing City,State,Zip: GIBSONTON, FL 33534-4614  
Owner Name: CLYDE POOLE  
Owner Type: Private  
Operator Name: Not reported  
Operator Type: Not reported  
Short-Term Generator Activity: No  
Importer Activity: No  
Mixed Waste Generator: No



Map ID  
 Direction  
 Distance  
 Elevation

MAP FINDINGS

Site

Database(s)

EDR ID Number  
 EPA ID Number

**POOLES PAINT BODY & TOWING (Continued)**

**1001404481**

Transporter Activity:	No
Transfer Facility Activity:	No
Recycler Activity with Storage:	No
Small Quantity On-Site Burner Exemption:	No
Smelting Melting and Refining Furnace Exemption:	No
Underground Injection Control:	No
Off-Site Waste Receipt:	No
Universal Waste Indicator:	No
Universal Waste Destination Facility:	No
Federal Universal Waste:	No
Active Site Fed-Reg Treatment Storage and Disposal Facility:	Not reported
Active Site Converter Treatment storage and Disposal Facility:	Not reported
Active Site State-Reg Treatment Storage and Disposal Facility:	Not reported
Active Site State-Reg Handler:	---
Federal Facility Indicator:	Not reported
Hazardous Secondary Material Indicator:	NN
Sub-Part K Indicator:	Not reported
Commercial TSD Indicator:	No
Treatment Storage and Disposal Type:	Not reported
2018 GPRC Permit Baseline:	Not on the Baseline
2018 GPRC Renewals Baseline:	Not on the Baseline
Permit Renewals Workload Universe:	Not reported
Permit Workload Universe:	Not reported
Permit Progress Universe:	Not reported
Post-Closure Workload Universe:	Not reported
Closure Workload Universe:	Not reported
202 GPRC Corrective Action Baseline:	No
Corrective Action Workload Universe:	No
Subject to Corrective Action Universe:	No
Non-TSDs Where RCRA CA has Been Imposed Universe:	No
TSDs Potentially Subject to CA Under 3004 (u)/(v) Universe:	No
TSDs Only Subject to CA under Discretionary Auth Universe:	No
Corrective Action Priority Ranking:	No NCAPS ranking
Environmental Control Indicator:	No
Institutional Control Indicator:	No
Human Exposure Controls Indicator:	N/A
Groundwater Controls Indicator:	N/A
Operating TSD Universe:	Not reported
Full Enforcement Universe:	Not reported
Significant Non-Complier Universe:	No
Unaddressed Significant Non-Complier Universe:	No
Addressed Significant Non-Complier Universe:	No
Significant Non-Complier With a Compliance Schedule Universe:	No
Financial Assurance Required:	Not reported
Handler Date of Last Change:	20110623
Recognized Trader-Importer:	No
Recognized Trader-Exporter:	No
Importer of Spent Lead Acid Batteries:	No
Exporter of Spent Lead Acid Batteries:	No
Recycler Activity Without Storage:	Not reported
Manifest Broker:	Not reported
Sub-Part P Indicator:	No

Hazardous Waste Summary:

Waste Code:	D001
Waste Description:	IGNITABLE WASTE

Map ID  
Direction  
Distance  
Elevation

MAP FINDINGS

Site

Database(s)

EDR ID Number  
EPA ID Number

**POOLES PAINT BODY & TOWING (Continued)**

**1001404481**

Handler - Owner Operator:

Owner/Operator Indicator: Owner  
Owner/Operator Name: CLYDE POOLE  
Legal Status: Private  
Date Became Current: 19981119  
Date Ended Current: Not reported  
Owner/Operator Address: 9006 GIBSONTON DR  
Owner/Operator City,State,Zip: GIBSONTON, FL 33534-4614  
Owner/Operator Telephone: Not reported  
Owner/Operator Telephone Ext: Not reported  
Owner/Operator Fax: Not reported  
Owner/Operator Email: Not reported

Owner/Operator Indicator: Owner  
Owner/Operator Name: POOLE CLYDE  
Legal Status: Private  
Date Became Current: 19981119  
Date Ended Current: Not reported  
Owner/Operator Address: 9006 GIBSONTON DR  
Owner/Operator City,State,Zip: GIBSONTON, FL 33534-4614  
Owner/Operator Telephone: Not reported  
Owner/Operator Telephone Ext: Not reported  
Owner/Operator Fax: Not reported  
Owner/Operator Email: Not reported

Historic Generators:

Receive Date: 19981112  
Handler Name: POOLES PAINT BODY & TOWING  
Federal Waste Generator Description: Conditionally Exempt Small Quantity Generator  
State District Owner: FL  
Large Quantity Handler of Universal Waste: No  
Recognized Trader Importer: No  
Recognized Trader Exporter: No  
Spent Lead Acid Battery Importer: No  
Spent Lead Acid Battery Exporter: No  
Current Record: Yes  
Non Storage Recycler Activity: Not reported  
Electronic Manifest Broker: Not reported

List of NAICS Codes and Descriptions:

NAICS Code: 811121  
NAICS Description: AUTOMOTIVE BODY, PAINT, AND INTERIOR REPAIR AND MAINTENANCE

Facility Has Received Notices of Violation:

Found Violation: Yes  
Agency Which Determined Violation: State  
Violation Short Description: Generators - General  
Date Violation was Determined: 19981112  
Actual Return to Compliance Date: 19990527  
Return to Compliance Qualifier: Unverifiable  
Violation Responsible Agency: State  
Scheduled Compliance Date: Not reported  
Enforcement Identifier: 115  
Date of Enforcement Action: 19990311  
Enforcement Responsible Agency: State

Map ID  
Direction  
Distance  
Elevation

MAP FINDINGS

Site

Database(s)

EDR ID Number  
EPA ID Number

**POOLES PAINT BODY & TOWING (Continued)**

**1001404481**

Enforcement Docket Number: Not reported  
Enforcement Attorney: Not reported  
Corrective Action Component: No  
Appeal Initiated Date: Not reported  
Appeal Resolution Date: Not reported  
Disposition Status Date: Not reported  
Disposition Status: Not reported  
Disposition Status Description: Not reported  
Consent/Final Order Sequence Number: Not reported  
Consent/Final Order Respondent Name: Not reported  
Consent/Final Order Lead Agency: Not reported  
Enforcement Type: DEP MEETING  
Enforcement Responsible Person: JMD  
Enforcement Responsible Sub-Organization: SW  
SEP Sequence Number: Not reported  
SEP Expenditure Amount: Not reported  
SEP Scheduled Completion Date: Not reported  
SEP Actual Date: Not reported  
SEP Defaulted Date: Not reported  
SEP Type: Not reported  
SEP Type Description: Not reported  
Proposed Amount: Not reported  
Final Monetary Amount: Not reported  
Paid Amount: Not reported  
Final Count: Not reported  
Final Amount: Not reported

Found Violation: Yes  
Agency Which Determined Violation: State  
Violation Short Description: Used Oil - Generators  
Date Violation was Determined: 19981112  
Actual Return to Compliance Date: 19990527  
Return to Compliance Qualifier: Unverifiable  
Violation Responsible Agency: State  
Scheduled Compliance Date: Not reported  
Enforcement Identifier: 115  
Date of Enforcement Action: 19990311  
Enforcement Responsible Agency: State  
Enforcement Docket Number: Not reported  
Enforcement Attorney: Not reported  
Corrective Action Component: No  
Appeal Initiated Date: Not reported  
Appeal Resolution Date: Not reported  
Disposition Status Date: Not reported  
Disposition Status: Not reported  
Disposition Status Description: Not reported  
Consent/Final Order Sequence Number: Not reported  
Consent/Final Order Respondent Name: Not reported  
Consent/Final Order Lead Agency: Not reported  
Enforcement Type: DEP MEETING  
Enforcement Responsible Person: JMD  
Enforcement Responsible Sub-Organization: SW  
SEP Sequence Number: Not reported  
SEP Expenditure Amount: Not reported  
SEP Scheduled Completion Date: Not reported  
SEP Actual Date: Not reported  
SEP Defaulted Date: Not reported

Map ID  
Direction  
Distance  
Elevation

MAP FINDINGS

Site

Database(s)

EDR ID Number  
EPA ID Number

**POOLES PAINT BODY & TOWING (Continued)**

**1001404481**

SEP Type: Not reported  
SEP Type Description: Not reported  
Proposed Amount: Not reported  
Final Monetary Amount: Not reported  
Paid Amount: Not reported  
Final Count: Not reported  
Final Amount: Not reported

Found Violation: Yes  
Agency Which Determined Violation: State  
Violation Short Description: Used Oil - Generators  
Date Violation was Determined: 19981112  
Actual Return to Compliance Date: 19990527  
Return to Compliance Qualifier: Unverifiable  
Violation Responsible Agency: State  
Scheduled Compliance Date: Not reported  
Enforcement Identifier: 125  
Date of Enforcement Action: 19990205  
Enforcement Responsible Agency: State  
Enforcement Docket Number: Not reported  
Enforcement Attorney: Not reported  
Corrective Action Component: No  
Appeal Initiated Date: Not reported  
Appeal Resolution Date: Not reported  
Disposition Status Date: Not reported  
Disposition Status: Not reported  
Disposition Status Description: Not reported  
Consent/Final Order Sequence Number: Not reported  
Consent/Final Order Respondent Name: Not reported  
Consent/Final Order Lead Agency: Not reported  
Enforcement Type: DEP WARNING LETTER  
Enforcement Responsible Person: JMD  
Enforcement Responsible Sub-Organization: SW  
SEP Sequence Number: Not reported  
SEP Expenditure Amount: Not reported  
SEP Scheduled Completion Date: Not reported  
SEP Actual Date: Not reported  
SEP Defaulted Date: Not reported  
SEP Type: Not reported  
SEP Type Description: Not reported  
Proposed Amount: Not reported  
Final Monetary Amount: Not reported  
Paid Amount: Not reported  
Final Count: Not reported  
Final Amount: Not reported

Found Violation: Yes  
Agency Which Determined Violation: State  
Violation Short Description: Used Oil - Generators  
Date Violation was Determined: 19981112  
Actual Return to Compliance Date: 19990527  
Return to Compliance Qualifier: Unverifiable  
Violation Responsible Agency: State  
Scheduled Compliance Date: Not reported  
Enforcement Identifier: 125  
Date of Enforcement Action: 19990205  
Enforcement Responsible Agency: State

Map ID  
Direction  
Distance  
Elevation

MAP FINDINGS

Site

Database(s)

EDR ID Number  
EPA ID Number

**POOLES PAINT BODY & TOWING (Continued)**

**1001404481**

Enforcement Docket Number: Not reported  
Enforcement Attorney: Not reported  
Corrective Action Component: No  
Appeal Initiated Date: Not reported  
Appeal Resolution Date: Not reported  
Disposition Status Date: Not reported  
Disposition Status: Not reported  
Disposition Status Description: Not reported  
Consent/Final Order Sequence Number: Not reported  
Consent/Final Order Respondent Name: Not reported  
Consent/Final Order Lead Agency: Not reported  
Enforcement Type: DEP WARNING LETTER  
Enforcement Responsible Person: JMD  
Enforcement Responsible Sub-Organization: SW  
SEP Sequence Number: Not reported  
SEP Expenditure Amount: Not reported  
SEP Scheduled Completion Date: Not reported  
SEP Actual Date: Not reported  
SEP Defaulted Date: Not reported  
SEP Type: Not reported  
SEP Type Description: Not reported  
Proposed Amount: Not reported  
Final Monetary Amount: Not reported  
Paid Amount: Not reported  
Final Count: Not reported  
Final Amount: Not reported  
  
Found Violation: Yes  
Agency Which Determined Violation: State  
Violation Short Description: Generators - General  
Date Violation was Determined: 19981112  
Actual Return to Compliance Date: 19990527  
Return to Compliance Qualifier: Unverifiable  
Violation Responsible Agency: State  
Scheduled Compliance Date: Not reported  
Enforcement Identifier: 125  
Date of Enforcement Action: 19990205  
Enforcement Responsible Agency: State  
Enforcement Docket Number: Not reported  
Enforcement Attorney: Not reported  
Corrective Action Component: No  
Appeal Initiated Date: Not reported  
Appeal Resolution Date: Not reported  
Disposition Status Date: Not reported  
Disposition Status: Not reported  
Disposition Status Description: Not reported  
Consent/Final Order Sequence Number: Not reported  
Consent/Final Order Respondent Name: Not reported  
Consent/Final Order Lead Agency: Not reported  
Enforcement Type: DEP WARNING LETTER  
Enforcement Responsible Person: JMD  
Enforcement Responsible Sub-Organization: SW  
SEP Sequence Number: Not reported  
SEP Expenditure Amount: Not reported  
SEP Scheduled Completion Date: Not reported  
SEP Actual Date: Not reported  
SEP Defaulted Date: Not reported

Map ID  
Direction  
Distance  
Elevation

MAP FINDINGS

Site

Database(s)

EDR ID Number  
EPA ID Number

**POOLES PAINT BODY & TOWING (Continued)**

**1001404481**

SEP Type: Not reported  
SEP Type Description: Not reported  
Proposed Amount: Not reported  
Final Monetary Amount: Not reported  
Paid Amount: Not reported  
Final Count: Not reported  
Final Amount: Not reported

Found Violation: Yes  
Agency Which Determined Violation: State  
Violation Short Description: Used Oil - Generators  
Date Violation was Determined: 19981112  
Actual Return to Compliance Date: 19990527  
Return to Compliance Qualifier: Unverifiable  
Violation Responsible Agency: State  
Scheduled Compliance Date: Not reported  
Enforcement Identifier: 115  
Date of Enforcement Action: 19990311  
Enforcement Responsible Agency: State  
Enforcement Docket Number: Not reported  
Enforcement Attorney: Not reported  
Corrective Action Component: No  
Appeal Initiated Date: Not reported  
Appeal Resolution Date: Not reported  
Disposition Status Date: Not reported  
Disposition Status: Not reported  
Disposition Status Description: Not reported  
Consent/Final Order Sequence Number: Not reported  
Consent/Final Order Respondent Name: Not reported  
Consent/Final Order Lead Agency: Not reported  
Enforcement Type: DEP MEETING  
Enforcement Responsible Person: JMD  
Enforcement Responsible Sub-Organization: SW  
SEP Sequence Number: Not reported  
SEP Expenditure Amount: Not reported  
SEP Scheduled Completion Date: Not reported  
SEP Actual Date: Not reported  
SEP Defaulted Date: Not reported  
SEP Type: Not reported  
SEP Type Description: Not reported  
Proposed Amount: Not reported  
Final Monetary Amount: Not reported  
Paid Amount: Not reported  
Final Count: Not reported  
Final Amount: Not reported

**Evaluation Action Summary:**

Evaluation Date: 19981112  
Evaluation Responsible Agency: State  
Found Violation: Yes  
Evaluation Type Description: COMPLIANCE EVALUATION INSPECTION ON-SITE  
Evaluation Responsible Person Identifier: JMD  
Evaluation Responsible Sub-Organization: SW  
Actual Return to Compliance Date: 19990527  
Scheduled Compliance Date: Not reported  
Date of Request: Not reported  
Date Response Received: Not reported

Map ID  
Direction  
Distance  
Elevation

MAP FINDINGS

Site

Database(s)

EDR ID Number  
EPA ID Number

**POOLES PAINT BODY & TOWING (Continued)**

**1001404481**

Request Agency:	Not reported
Former Citation:	Not reported
Evaluation Date:	19981112
Evaluation Responsible Agency:	State
Found Violation:	Yes
Evaluation Type Description:	COMPLIANCE EVALUATION INSPECTION ON-SITE
Evaluation Responsible Person Identifier:	JMD
Evaluation Responsible Sub-Organization:	SW
Actual Return to Compliance Date:	19990527
Scheduled Compliance Date:	Not reported
Date of Request:	Not reported
Date Response Received:	Not reported
Request Agency:	Not reported
Former Citation:	Not reported
Evaluation Date:	19981112
Evaluation Responsible Agency:	State
Found Violation:	Yes
Evaluation Type Description:	COMPLIANCE EVALUATION INSPECTION ON-SITE
Evaluation Responsible Person Identifier:	JMD
Evaluation Responsible Sub-Organization:	SW
Actual Return to Compliance Date:	19990527
Scheduled Compliance Date:	Not reported
Date of Request:	Not reported
Date Response Received:	Not reported
Request Agency:	Not reported
Former Citation:	Not reported
Evaluation Date:	19981112
Evaluation Responsible Agency:	State
Found Violation:	Yes
Evaluation Type Description:	COMPLIANCE EVALUATION INSPECTION ON-SITE
Evaluation Responsible Person Identifier:	JMD
Evaluation Responsible Sub-Organization:	SW
Actual Return to Compliance Date:	19990527
Scheduled Compliance Date:	Not reported
Date of Request:	Not reported
Date Response Received:	Not reported
Request Agency:	Not reported
Former Citation:	Not reported
Evaluation Date:	19981112
Evaluation Responsible Agency:	State
Found Violation:	Yes
Evaluation Type Description:	COMPLIANCE EVALUATION INSPECTION ON-SITE
Evaluation Responsible Person Identifier:	JMD
Evaluation Responsible Sub-Organization:	SW
Actual Return to Compliance Date:	19990527
Scheduled Compliance Date:	Not reported
Date of Request:	Not reported
Date Response Received:	Not reported
Request Agency:	Not reported
Former Citation:	Not reported
Evaluation Date:	19981112
Evaluation Responsible Agency:	State

Map ID  
Direction  
Distance  
Elevation

MAP FINDINGS

Site

Database(s)

EDR ID Number  
EPA ID Number

**POOLES PAINT BODY & TOWING (Continued)**

**1001404481**

Found Violation:	Yes
Evaluation Type Description:	COMPLIANCE EVALUATION INSPECTION ON-SITE
Evaluation Responsible Person Identifier:	JMD
Evaluation Responsible Sub-Organization:	SW
Actual Return to Compliance Date:	19990527
Scheduled Compliance Date:	Not reported
Date of Request:	Not reported
Date Response Received:	Not reported
Request Agency:	Not reported
Former Citation:	Not reported

**FINDS:**

Registry ID: 110005653275

Click Here for FRS Facility Detail Report:

**Environmental Interest/Information System:**

RCRAInfo is a national information system that supports the Resource Conservation and Recovery Act (RCRA) program through the tracking of events and activities related to facilities that generate, transport, and treat, store, or dispose of hazardous waste. RCRAInfo allows RCRA program staff to track the notification, permit, compliance, and corrective action activities required under RCRA. Florida Environmental System Today Application (FIESTA) Data Maintenance (FDM) system maintains entity, environmental interest and affiliation data for the State of Florida.

Click this hyperlink while viewing on your computer to access additional FINDS: detail in the EDR Site Report.

**ECHO:**

Envid:	1001404481
Registry ID:	110005653275
DFR URL:	<a href="http://echo.epa.gov/detailed-facility-report?fid=110005653275">http://echo.epa.gov/detailed-facility-report?fid=110005653275</a>
Name:	POOLES PAINT BODY & TOWING
Address:	9006 GIBSONTON DR
City,State,Zip:	GIBSONTON, FL 33534

**AZ238**  
**NNE**  
**1/2-1**  
**0.975 mi.**  
**5150 ft.**

**SUNRISE AUTO SERVICE**  
**8017 US 301 S**  
**RIVERVIEW, FL 33569**  
**Site 1 of 2 in cluster AZ**

**HW GEN S125978288**  
**N/A**

**Relative:**  
**Lower**  
**Actual:**  
**15 ft.**

HW GEN:	
Site ID:	51743
Name:	SUNRISE AUTO SERVICE
Address:	8017 US 301 S
City,State,Zip:	RIVERVIEW, FL 33569
Type:	Small
Handler ID:	FLD054039599
Office:	SWD
Notified Date:	09/15/1986
Last Inspection Date:	04/11/2014
Facility Installation:	NHR-CEI
Object ID:	1331
Documents:	<a href="https://prodenv.dep.state.fl.us/DepNexus/public/electronic-documents/F">https://prodenv.dep.state.fl.us/DepNexus/public/electronic-documents/F</a>



Map ID  
Direction  
Distance  
Elevation

MAP FINDINGS

Site

Database(s)

EDR ID Number  
EPA ID Number

SUNRISE AUTO SERVICE (Continued)

S125978288

LD054039599/facility!search

BA239  
WSW  
1/2-1  
0.977 mi.  
5161 ft.

WAL-MART SUPERCENTER #5300  
9205 GIBSONTON DR  
GIBSONTON, FL 33534

AST A100290310  
N/A

Site 1 of 4 in cluster BA

Relative:  
Lower  
Actual:  
25 ft.

AST:  
Facility ID: 9808048  
Name: WAL-MART SUPERCENTER #5300  
Address: 9205 GIBSONTON DR  
City,State,Zip: GIBSONTON, FL 33534  
Facility Phone: 4792042108  
Facility Status: OPEN  
Facility Type: C  
Type Description: Fuel user/Non-retail  
Depco: C  
Region: STATE  
Positioning Method: Not reported  
Latitude/Longitude: Not reported

Tank:  
Tank ID: 1  
Tank Capacity: 800  
Tank Location: ABOVEGROUND  
Tank Status: B  
Status Date: 01/12/2018  
Install Date: 2/1/2006  
Substance: L  
Content Description: Waste Oil  
Vessel Indicator: TANK  
DEP Contractor: C

Piping:  
Tank ID: 2  
Piping Category: A  
Piping Description: Abv, no soil contact

Tank ID: 2  
Piping Category: B  
Piping Description: Steel/galvanized metal

Monitoring:  
Tank ID: 2  
Petro Monitoring Category: F  
Monitoring Description: Monitor dbl wall tank space

Tank ID: 2  
Petro Monitoring Category: Q  
Monitoring Description: Visual inspection of ASTs

Owner:  
Owner ID: 54619  
Owner Name: WAL-MART STORES EAST LP C/O APTIM  
Owner Address: 8725 ROSEHILL RD #450  
Owner Address 2: ATTN: STORAGE TANK REGIS  
Owner City,State,Zip: LENEXA, KS 66215

Map ID  
Direction  
Distance  
Elevation

MAP FINDINGS

Site

Database(s)

EDR ID Number  
EPA ID Number

**WAL-MART SUPERCENTER #5300 (Continued)**

**A100290310**

Owner Contact: LICENSING SUPPORT / CHRISTINE TIMS (479-204-6128)  
Owner Phone: 8778295505

Construction:

Tank ID: 2  
Construction Category: I  
Construction Description: Double wall

Tank ID: 2  
Construction Category: C  
Construction Description: Steel

Tank ID: 2  
Construction Category: P  
Construction Description: Level gauges/alarms

Tank ID: 2  
Construction Category: M  
Construction Description: Spill containment bucket

Tank ID: 2  
Construction Category: O  
Construction Description: Tight fill

Tank ID: 2  
Tank Capacity: 700  
Tank Location: ABOVEGROUND  
Tank Status: U  
Status Date: 05/01/2019  
Install Date: 1/1/2018  
Substance: L  
Content Description: Waste Oil  
Vessel Indicator: TANK  
DEP Contractor: C

Piping:

Tank ID: 2  
Piping Category: A  
Piping Description: Abv, no soil contact

Tank ID: 2  
Piping Category: B  
Piping Description: Steel/galvanized metal

Monitoring:

Tank ID: 2  
Petro Monitoring Category: F  
Monitoring Description: Monitor dbl wall tank space

Tank ID: 2  
Petro Monitoring Category: Q  
Monitoring Description: Visual inspection of ASTs

Owner:

Owner ID: 54619

Map ID  
Direction  
Distance  
Elevation

MAP FINDINGS

Site

Database(s)

EDR ID Number  
EPA ID Number

**WAL-MART SUPERCENTER #5300 (Continued)**

**A100290310**

Owner Name: WAL-MART STORES EAST LP C/O APTIM  
Owner Address: 8725 ROSEHILL RD #450  
Owner Address 2: ATTN: STORAGE TANK REGIS  
Owner City,State,Zip: LENEXA, KS 66215  
Owner Contact: LICENSING SUPPORT / CHRISTINE TIMS (479-204-6128)  
Owner Phone: 8778295505

Construction:

Tank ID: 2  
Construction Category: I  
Construction Description: Double wall

Tank ID: 2  
Construction Category: C  
Construction Description: Steel

Tank ID: 2  
Construction Category: P  
Construction Description: Level gauges/alarms

Tank ID: 2  
Construction Category: M  
Construction Description: Spill containment bucket

Tank ID: 2  
Construction Category: O  
Construction Description: Tight fill

**BA240**  
**WSW**  
**1/2-1**  
**0.977 mi.**  
**5161 ft.**

**WALMART SUPERCENTER #5300**  
**9205 GIBSONTON DR**  
**GIBSONTON, FL 33534**  
**Site 2 of 4 in cluster BA**

**RCRA-SQG 1010314930**  
**FLR000127522**

**Relative:**  
**Lower**

**Actual:**  
**25 ft.**

RCRA-SQG:  
Date Form Received by Agency: 20191227  
Handler Name: WALMART SUPERCENTER #5300  
Handler Address: 9205 GIBSONTON DR  
Handler City,State,Zip: GIBSONTON, FL 33534-0000  
EPA ID: FLR000127522  
Contact Name: CASSIE CLARK  
Contact Address: PO BOX 8041  
Contact City,State,Zip: BENTONVILLE, AR 72712-8041  
Contact Telephone: 479-201-6188  
Contact Fax: Not reported  
Contact Email: CASSIE.CLARK@WALMART.COM  
Contact Title: SR MGR  
EPA Region: 04  
Land Type: Private  
Federal Waste Generator Description: Small Quantity Generator  
Non-Notifier: Not reported  
Biennial Report Cycle: Not reported  
Accessibility: Not reported  
Active Site Indicator: Handler Activities  
State District Owner: FL

Map ID  
 Direction  
 Distance  
 Elevation

MAP FINDINGS

Site

Database(s)

EDR ID Number  
 EPA ID Number

**WALMART SUPERCENTER #5300 (Continued)**

**1010314930**

State District:	SW
Mailing Address:	9205 GIBSONTON DR
Mailing City, State, Zip:	GIBSONTON, FL 33534-0000
Owner Name:	SHARON PITT
Owner Type:	Private
Operator Name:	SHARON PITT
Operator Type:	Private
Short-Term Generator Activity:	No
Importer Activity:	No
Mixed Waste Generator:	No
Transporter Activity:	No
Transfer Facility Activity:	No
Recycler Activity with Storage:	No
Small Quantity On-Site Burner Exemption:	No
Smelting Melting and Refining Furnace Exemption:	No
Underground Injection Control:	No
Off-Site Waste Receipt:	No
Universal Waste Indicator:	No
Universal Waste Destination Facility:	No
Federal Universal Waste:	No
Active Site Fed-Reg Treatment Storage and Disposal Facility:	Not reported
Active Site Converter Treatment storage and Disposal Facility:	Not reported
Active Site State-Reg Treatment Storage and Disposal Facility:	Not reported
Active Site State-Reg Handler:	---
Federal Facility Indicator:	Not reported
Hazardous Secondary Material Indicator:	N
Sub-Part K Indicator:	Not reported
Commercial TSD Indicator:	No
Treatment Storage and Disposal Type:	Not reported
2018 GPRA Permit Baseline:	Not on the Baseline
2018 GPRA Renewals Baseline:	Not on the Baseline
Permit Renewals Workload Universe:	Not reported
Permit Workload Universe:	Not reported
Permit Progress Universe:	Not reported
Post-Closure Workload Universe:	Not reported
Closure Workload Universe:	Not reported
202 GPRA Corrective Action Baseline:	No
Corrective Action Workload Universe:	No
Subject to Corrective Action Universe:	No
Non-TSDFs Where RCRA CA has Been Imposed Universe:	No
TSDFs Potentially Subject to CA Under 3004 (u)/(v) Universe:	No
TSDFs Only Subject to CA under Discretionary Auth Universe:	No
Corrective Action Priority Ranking:	No NCAPS ranking
Environmental Control Indicator:	No
Institutional Control Indicator:	No
Human Exposure Controls Indicator:	N/A
Groundwater Controls Indicator:	N/A
Operating TSDF Universe:	Not reported
Full Enforcement Universe:	Not reported
Significant Non-Complier Universe:	No
Unaddressed Significant Non-Complier Universe:	No
Addressed Significant Non-Complier Universe:	No
Significant Non-Complier With a Compliance Schedule Universe:	No
Financial Assurance Required:	Not reported
Handler Date of Last Change:	20200826
Recognized Trader-Importer:	No
Recognized Trader-Exporter:	No

Map ID  
Direction  
Distance  
Elevation

MAP FINDINGS

Site

Database(s)

EDR ID Number  
EPA ID Number

**WALMART SUPERCENTER #5300 (Continued)**

**1010314930**

Importer of Spent Lead Acid Batteries:	No
Exporter of Spent Lead Acid Batteries:	No
Recycler Activity Without Storage:	No
Manifest Broker:	No
Sub-Part P Indicator:	No

Hazardous Waste Summary:

Waste Code:	D001
Waste Description:	IGNITABLE WASTE
Waste Code:	D002
Waste Description:	CORROSIVE WASTE
Waste Code:	D003
Waste Description:	REACTIVE WASTE
Waste Code:	D004
Waste Description:	ARSENIC
Waste Code:	D005
Waste Description:	BARIUM
Waste Code:	D006
Waste Description:	CADMIUM
Waste Code:	D007
Waste Description:	CHROMIUM
Waste Code:	D008
Waste Description:	LEAD
Waste Code:	D009
Waste Description:	MERCURY
Waste Code:	D010
Waste Description:	SELENIUM
Waste Code:	D011
Waste Description:	SILVER
Waste Code:	D016
Waste Description:	2,4-D (2,4-DICHLOROPHENOXYACETIC ACID)
Waste Code:	D018
Waste Description:	BENZENE
Waste Code:	D022
Waste Description:	CHLOROFORM
Waste Code:	D024
Waste Description:	M-CRESOL
Waste Code:	D025
Waste Description:	P-CRESOL
Waste Code:	D026

Map ID  
Direction  
Distance  
Elevation

MAP FINDINGS

Site

Database(s)

EDR ID Number  
EPA ID Number

**WALMART SUPERCENTER #5300 (Continued)**

**1010314930**

Waste Description:	CRESOL
Waste Code:	D027
Waste Description:	1,4-DICHLOROBENZENE
Waste Code:	D030
Waste Description:	2,4-DINITROTOLUENE
Waste Code:	D035
Waste Description:	METHYL ETHYL KETONE
Waste Code:	D039
Waste Description:	TETRACHLOROETHYLENE
Waste Code:	D040
Waste Description:	TRICHLORETHYLENE
Waste Code:	P001
Waste Description:	2H-1-BENZOPYRAN-2-ONE, 4-HYDROXY-3-(3-OXO-1-PHENYLBUTYL)-, & SALTS, WHEN PRESENT AT CONCENTRATIONS GREATER THAN 0.3% (OR) WARFARIN, & SALTS, WHEN PRESENT AT CONCENTRATIONS GREATER THAN 0.3%
Waste Code:	P046
Waste Description:	ALPHA,ALPHA-DIMETHYLPHENETHYLAMINE (OR) BENZENEETHANAMINE, ALPHA, ALPHA-DIMETHYL-
Waste Code:	P075
Waste Description:	NICOTINE, & SALTS (OR) PYRIDINE, 3-(1-METHYL-2-PYRROLIDINYL)-,(S)-, & SALTS
Waste Code:	U002
Waste Description:	2-PROPANONE (I) (OR) ACETONE (I)
Waste Code:	U034
Waste Description:	ACETALDEHYDE, TRICHLORO- (OR) CHLORAL
Waste Code:	U035
Waste Description:	BENZENEBUTANOIC ACID, 4-[BIS(2-CHLOROETHYL)AMINO]- (OR) CHLORAMBUCIL
Waste Code:	U058
Waste Description:	2H-1,3,2-OXAZAPHOSPHORIN-2-AMINE, N,N-BIS(2-CHLOROETHYL)TETRAHYDRO-, 2-OXIDE (OR) CYCLOPHOSPHAMIDE
Waste Code:	U072
Waste Description:	BENZENE, 1,4-DICHLORO- (OR) P-DICHLOROBENZENE
Waste Code:	U080
Waste Description:	METHANE, DICHLORO- (OR) METHYLENE CHLORIDE
Waste Code:	U089
Waste Description:	DIETHYLSTILBESTEROL (OR) PHENOL, 4,4'-(1,2-DIETHYL-1,2-ETHENEDIYL)BIS, (E)-
Waste Code:	U122
Waste Description:	FORMALDEHYDE
Waste Code:	U129

Map ID  
Direction  
Distance  
Elevation

MAP FINDINGS

Site

Database(s)

EDR ID Number  
EPA ID Number

**WALMART SUPERCENTER #5300 (Continued)**

**1010314930**

Waste Code: U132  
Waste Description: CYCLOHEXANE, 1,2,3,4,5,6-HEXACHLORO-, (1ALPHA, 2ALPHA, 3BETA, 4ALPHA, 5ALPHA, 6BETA)- (OR) LINDANE

Waste Code: U134  
Waste Description: HEXACHLOROPHENE (OR) PHENOL, 2,2'-METHYLENEBIS[3,4,6-TRICHLORO-

Waste Code: U150  
Waste Description: HYDROFLUORIC ACID (C,T) (OR) HYDROGEN FLUORIDE (C,T)

Waste Code: U154  
Waste Description: L-PHENYLALANINE, 4-[BIS(2-CHLOROETHYL)AMINO]- (OR) MELPHALAN

Waste Code: U159  
Waste Description: METHANOL (I) (OR) METHYL ALCOHOL (I)

Waste Code: U165  
Waste Description: 2-BUTANONE (I,T) (OR) METHYL ETHYL KETONE (MEK) (I,T)

Waste Code: U182  
Waste Description: NAPHTHALENE

Waste Code: U188  
Waste Description: 1,3,5-TRIOXANE, 2,4,6-TRIMETHYL- (OR) PARALDEHYDE

Waste Code: U200  
Waste Description: PHENOL

Waste Code: U205  
Waste Description: RESERPINE (OR) YOHIMBAN-16-CARBOXYLIC ACID, 11,17-DIMETHOXY-18-[(3,4,5-TRIMETHOXYBENZOYL)OXY]-, METHYL ESTER, (3BETA, 16BETA, 17ALPHA, 18BETA, 20ALPHA)-

Waste Code: U210  
Waste Description: SELENIUM SULFIDE (OR) SELENIUM SULFIDE SES2 (R,T)

Waste Code: U249  
Waste Description: ETHENE, TETRACHLORO- (OR) TETRACHLOROETHYLENE

Waste Code: U279  
Waste Description: ZINC PHOSPHIDE ZN3P2, WHEN PRESENT AT CONCENTRATIONS OF 10% OR LESS

Waste Code: U409  
Waste Description: CARBAMIC ACID, [1,2-PHENYLENEBIS (IMINOCARBONOTHIOYL)]BIS-, DIMETHYL ESTER (OR) THIOPHANATE-METHYL

Waste Code: U411  
Waste Description: U411

Handler - Owner Operator:

Owner/Operator Indicator: Operator  
Owner/Operator Name: WAL-MART STORES EAST LP  
Legal Status: Private  
Date Became Current: 20060419  
Date Ended Current: Not reported

Map ID  
Direction  
Distance  
Elevation

MAP FINDINGS

Site

Database(s)

EDR ID Number  
EPA ID Number

**WALMART SUPERCENTER #5300 (Continued)**

**1010314930**

Owner/Operator Address: PO BOX 8041  
Owner/Operator City,State,Zip: BENTONVILLE, AR 72712-2841  
Owner/Operator Telephone: 479-204-6188  
Owner/Operator Telephone Ext: Not reported  
Owner/Operator Fax: Not reported  
Owner/Operator Email: Not reported

Owner/Operator Indicator: Owner  
Owner/Operator Name: SHARON PITT  
Legal Status: Private  
Date Became Current: 20050125  
Date Ended Current: 20090120  
Owner/Operator Address: 702 SW 8TH ST  
Owner/Operator City,State,Zip: BENTONVILLE, AR 72716-6209  
Owner/Operator Telephone: Not reported  
Owner/Operator Telephone Ext: Not reported  
Owner/Operator Fax: Not reported  
Owner/Operator Email: Not reported

Owner/Operator Indicator: Owner  
Owner/Operator Name: SHARON PITT  
Legal Status: Private  
Date Became Current: 20050125  
Date Ended Current: 20090120  
Owner/Operator Address: 702 SW 8TH ST  
Owner/Operator City,State,Zip: BENTONVILLE, AR 72716-6209  
Owner/Operator Telephone: 386-345-4423  
Owner/Operator Telephone Ext: Not reported  
Owner/Operator Fax: Not reported  
Owner/Operator Email: Not reported

Owner/Operator Indicator: Operator  
Owner/Operator Name: WAL-MART STORES INC  
Legal Status: Private  
Date Became Current: 20060313  
Date Ended Current: 20090120  
Owner/Operator Address: 9505 GIBSONTON DR  
Owner/Operator City,State,Zip: GIBSONTON, FL 33534-0000  
Owner/Operator Telephone: 479-204-0402  
Owner/Operator Telephone Ext: Not reported  
Owner/Operator Fax: Not reported  
Owner/Operator Email: Not reported

Owner/Operator Indicator: Owner  
Owner/Operator Name: WAL-MART STORES INC  
Legal Status: Private  
Date Became Current: 20050125  
Date Ended Current: 20090120  
Owner/Operator Address: 702 SW 8TH ST  
Owner/Operator City,State,Zip: BENTONVILLE, AR 72716-6209  
Owner/Operator Telephone: Not reported  
Owner/Operator Telephone Ext: Not reported  
Owner/Operator Fax: Not reported  
Owner/Operator Email: Not reported

Owner/Operator Indicator: Operator  
Owner/Operator Name: WAL-MART STORES EAST LP



Map ID  
Direction  
Distance  
Elevation

MAP FINDINGS

Site

Database(s)

EDR ID Number  
EPA ID Number

**WALMART SUPERCENTER #5300 (Continued)**

**1010314930**

Legal Status: Private  
Date Became Current: 20060419  
Date Ended Current: Not reported  
Owner/Operator Address: PO BOX 8041  
Owner/Operator City,State,Zip: BENTONVILLE, AR 72712-2841  
Owner/Operator Telephone: 479-204-0402  
Owner/Operator Telephone Ext: Not reported  
Owner/Operator Fax: Not reported  
Owner/Operator Email: Not reported

Owner/Operator Indicator: Operator  
Owner/Operator Name: WAL-MART STORES INC

Legal Status: Private  
Date Became Current: 20060313  
Date Ended Current: 20090120  
Owner/Operator Address: 9505 GIBSONTON DR  
Owner/Operator City,State,Zip: GIBSONTON, FL 33534  
Owner/Operator Telephone: Not reported  
Owner/Operator Telephone Ext: Not reported  
Owner/Operator Fax: Not reported  
Owner/Operator Email: Not reported

Owner/Operator Indicator: Operator  
Owner/Operator Name: PITT SHARON

Legal Status: Private  
Date Became Current: 20060313  
Date Ended Current: 20090120  
Owner/Operator Address: 9505 GIBSONTON DR  
Owner/Operator City,State,Zip: GIBSONTON, FL 33534  
Owner/Operator Telephone: Not reported  
Owner/Operator Telephone Ext: Not reported  
Owner/Operator Fax: Not reported  
Owner/Operator Email: Not reported

Owner/Operator Indicator: Owner  
Owner/Operator Name: SHARON PITT

Legal Status: Private  
Date Became Current: 20050125  
Date Ended Current: 20090120  
Owner/Operator Address: 702 SW 8TH ST  
Owner/Operator City,State,Zip: BENTONVILLE, AR 72716-6209  
Owner/Operator Telephone: 479-204-0402  
Owner/Operator Telephone Ext: Not reported  
Owner/Operator Fax: Not reported  
Owner/Operator Email: Not reported

Owner/Operator Indicator: Owner  
Owner/Operator Name: SHARON PITT

Legal Status: Private  
Date Became Current: 20050125  
Date Ended Current: 20090120  
Owner/Operator Address: 702 SW 8TH ST  
Owner/Operator City,State,Zip: BENTONVILLE, AR 72716-6209  
Owner/Operator Telephone: 479-204-0402  
Owner/Operator Telephone Ext: Not reported  
Owner/Operator Fax: Not reported  
Owner/Operator Email: Not reported

Map ID  
Direction  
Distance  
Elevation

MAP FINDINGS

Site

Database(s)

EDR ID Number  
EPA ID Number

**WALMART SUPERCENTER #5300 (Continued)**

**1010314930**

Owner/Operator Indicator: Owner  
Owner/Operator Name: WAL-MART STORES INC  
Legal Status: Private  
Date Became Current: 20050125  
Date Ended Current: 20090120  
Owner/Operator Address: 702 SW 8TH ST  
Owner/Operator City,State,Zip: BENTONVILLE, AR 72716-6209  
Owner/Operator Telephone: 479-204-6188  
Owner/Operator Telephone Ext: Not reported  
Owner/Operator Fax: Not reported  
Owner/Operator Email: Not reported

Owner/Operator Indicator: Owner  
Owner/Operator Name: SHARON PITT  
Legal Status: Private  
Date Became Current: 20050125  
Date Ended Current: 20090120  
Owner/Operator Address: 702 SW 8TH ST  
Owner/Operator City,State,Zip: BENTONVILLE, AR 72716-6209  
Owner/Operator Telephone: 479-204-6188  
Owner/Operator Telephone Ext: Not reported  
Owner/Operator Fax: Not reported  
Owner/Operator Email: Not reported

Owner/Operator Indicator: Operator  
Owner/Operator Name: WAL-MART STORES INC  
Legal Status: Private  
Date Became Current: 20060313  
Date Ended Current: 20090120  
Owner/Operator Address: 9505 GIBSONTON DR  
Owner/Operator City,State,Zip: GIBSONTON, FL 33534-0000  
Owner/Operator Telephone: 479-204-6188  
Owner/Operator Telephone Ext: Not reported  
Owner/Operator Fax: Not reported  
Owner/Operator Email: Not reported

Owner/Operator Indicator: Operator  
Owner/Operator Name: SHARON PITT  
Legal Status: Private  
Date Became Current: 20060313  
Date Ended Current: 20090120  
Owner/Operator Address: 9505 GIBSONTON DR  
Owner/Operator City,State,Zip: GIBSONTON, FL 33534-0000  
Owner/Operator Telephone: 479-204-0402  
Owner/Operator Telephone Ext: Not reported  
Owner/Operator Fax: Not reported  
Owner/Operator Email: Not reported

Owner/Operator Indicator: Owner  
Owner/Operator Name: WAL-MART STORES INC  
Legal Status: Private  
Date Became Current: 20050125  
Date Ended Current: 20090120  
Owner/Operator Address: 702 SW 8TH ST  
Owner/Operator City,State,Zip: BENTONVILLE, AR 72716-6209  
Owner/Operator Telephone: 479-204-0402  
Owner/Operator Telephone Ext: Not reported

Map ID  
Direction  
Distance  
Elevation

MAP FINDINGS

Site

Database(s)

EDR ID Number  
EPA ID Number

**WALMART SUPERCENTER #5300 (Continued)**

**1010314930**

Owner/Operator Fax:	Not reported
Owner/Operator Email:	Not reported
Owner/Operator Indicator:	Operator
Owner/Operator Name: WAL-MART STORES INC	
Legal Status:	Private
Date Became Current:	20060313
Date Ended Current:	20090120
Owner/Operator Address:	9505 GIBSONTON DR
Owner/Operator City,State,Zip:	GIBSONTON, FL 33534-0000
Owner/Operator Telephone:	479-204-0402
Owner/Operator Telephone Ext:	Not reported
Owner/Operator Fax:	Not reported
Owner/Operator Email:	Not reported
Owner/Operator Indicator:	Operator
Owner/Operator Name: SHARON PITT	
Legal Status:	Private
Date Became Current:	20060313
Date Ended Current:	20090120
Owner/Operator Address:	9505 GIBSONTON DR
Owner/Operator City,State,Zip:	GIBSONTON, FL 33534-0000
Owner/Operator Telephone:	479-204-0402
Owner/Operator Telephone Ext:	Not reported
Owner/Operator Fax:	Not reported
Owner/Operator Email:	Not reported
Owner/Operator Indicator:	Operator
Owner/Operator Name: WAL-MART STORES INC	
Legal Status:	Private
Date Became Current:	20060313
Date Ended Current:	20090120
Owner/Operator Address:	9505 GIBSONTON DR
Owner/Operator City,State,Zip:	GIBSONTON, FL 33534-0000
Owner/Operator Telephone:	386-345-4423
Owner/Operator Telephone Ext:	Not reported
Owner/Operator Fax:	Not reported
Owner/Operator Email:	Not reported
Owner/Operator Indicator:	Owner
Owner/Operator Name: WAL-MART STORES EAST LP	
Legal Status:	Private
Date Became Current:	20060419
Date Ended Current:	Not reported
Owner/Operator Address:	PO BOX 8041
Owner/Operator City,State,Zip:	BENTONVILLE, AR 72712-2841
Owner/Operator Telephone:	479-204-0402
Owner/Operator Telephone Ext:	Not reported
Owner/Operator Fax:	Not reported
Owner/Operator Email:	Not reported
Owner/Operator Indicator:	Owner
Owner/Operator Name: WAL-MART STORES EAST LP	
Legal Status:	Private
Date Became Current:	20060419
Date Ended Current:	Not reported
Owner/Operator Address:	PO BOX 8041

Map ID  
Direction  
Distance  
Elevation

MAP FINDINGS

Site

Database(s)

EDR ID Number  
EPA ID Number

**WALMART SUPERCENTER #5300 (Continued)**

**1010314930**

Owner/Operator City,State,Zip: BENTONVILLE, AR 72712-2841  
Owner/Operator Telephone: 479-204-0402  
Owner/Operator Telephone Ext: Not reported  
Owner/Operator Fax: Not reported  
Owner/Operator Email: Not reported

Owner/Operator Indicator: Owner  
Owner/Operator Name: PITT SHARON  
Legal Status: Private  
Date Became Current: 20050125  
Date Ended Current: 20090120  
Owner/Operator Address: 702 SW 8TH ST  
Owner/Operator City,State,Zip: BENTONVILLE, AR 72716-6209  
Owner/Operator Telephone: Not reported  
Owner/Operator Telephone Ext: Not reported  
Owner/Operator Fax: Not reported  
Owner/Operator Email: Not reported

Owner/Operator Indicator: Operator  
Owner/Operator Name: WAL-MART STORES EAST LP  
Legal Status: Private  
Date Became Current: 20060419  
Date Ended Current: Not reported  
Owner/Operator Address: PO BOX 8041  
Owner/Operator City,State,Zip: BENTONVILLE, AR 72712-2841  
Owner/Operator Telephone: 479-204-0402  
Owner/Operator Telephone Ext: Not reported  
Owner/Operator Fax: Not reported  
Owner/Operator Email: Not reported

Owner/Operator Indicator: Operator  
Owner/Operator Name: WAL-MART STORES EAST LP  
Legal Status: Private  
Date Became Current: 20060419  
Date Ended Current: Not reported  
Owner/Operator Address: PO BOX 8041  
Owner/Operator City,State,Zip: BENTONVILLE, AR 72712-2841  
Owner/Operator Telephone: 479-204-0402  
Owner/Operator Telephone Ext: Not reported  
Owner/Operator Fax: Not reported  
Owner/Operator Email: Not reported

Owner/Operator Indicator: Operator  
Owner/Operator Name: WAL-MART STORES EAST LP  
Legal Status: Private  
Date Became Current: 20060419  
Date Ended Current: Not reported  
Owner/Operator Address: PO BOX 8041  
Owner/Operator City,State,Zip: BENTONVILLE, AR 72712-2841  
Owner/Operator Telephone: 479-204-0402  
Owner/Operator Telephone Ext: Not reported  
Owner/Operator Fax: Not reported  
Owner/Operator Email: Not reported

Owner/Operator Indicator: Owner  
Owner/Operator Name: WAL-MART STORES INC  
Legal Status: Private

Map ID  
Direction  
Distance  
Elevation

MAP FINDINGS

Site

Database(s)

EDR ID Number  
EPA ID Number

**WALMART SUPERCENTER #5300 (Continued)**

**1010314930**

Date Became Current: 20050125  
Date Ended Current: 20090120  
Owner/Operator Address: 702 SW 8TH ST  
Owner/Operator City,State,Zip: BENTONVILLE, AR 72716-6209  
Owner/Operator Telephone: 479-204-0402  
Owner/Operator Telephone Ext: Not reported  
Owner/Operator Fax: Not reported  
Owner/Operator Email: Not reported

Owner/Operator Indicator: Operator  
Owner/Operator Name: WAL-MART STORES EAST LP  
Legal Status: Private  
Date Became Current: 20060419  
Date Ended Current: Not reported  
Owner/Operator Address: PO BOX 8041  
Owner/Operator City,State,Zip: BENTONVILLE, AR 72712-2841  
Owner/Operator Telephone: 479-204-0402  
Owner/Operator Telephone Ext: Not reported  
Owner/Operator Fax: Not reported  
Owner/Operator Email: Not reported

Owner/Operator Indicator: Owner  
Owner/Operator Name: WAL-MART STORES EAST LP  
Legal Status: Private  
Date Became Current: 20060419  
Date Ended Current: Not reported  
Owner/Operator Address: PO BOX 8041  
Owner/Operator City,State,Zip: BENTONVILLE, AR 72712-2841  
Owner/Operator Telephone: 479-204-6188  
Owner/Operator Telephone Ext: Not reported  
Owner/Operator Fax: Not reported  
Owner/Operator Email: Not reported

Owner/Operator Indicator: Operator  
Owner/Operator Name: WAL-MART STORES INC  
Legal Status: Private  
Date Became Current: 20060313  
Date Ended Current: 20090120  
Owner/Operator Address: 9505 GIBSONTON DR  
Owner/Operator City,State,Zip: GIBSONTON, FL 33534  
Owner/Operator Telephone: Not reported  
Owner/Operator Telephone Ext: Not reported  
Owner/Operator Fax: Not reported  
Owner/Operator Email: Not reported

Owner/Operator Indicator: Owner  
Owner/Operator Name: WAL-MART STORES EAST LP  
Legal Status: Private  
Date Became Current: 20060419  
Date Ended Current: Not reported  
Owner/Operator Address: PO BOX 8041  
Owner/Operator City,State,Zip: BENTONVILLE, AR 72712-2841  
Owner/Operator Telephone: 479-204-0402  
Owner/Operator Telephone Ext: Not reported  
Owner/Operator Fax: Not reported  
Owner/Operator Email: Not reported

Map ID  
Direction  
Distance  
Elevation

MAP FINDINGS

Site

Database(s)

EDR ID Number  
EPA ID Number

**WALMART SUPERCENTER #5300 (Continued)**

**1010314930**

Owner/Operator Indicator:	Operator
Owner/Operator Name: WAL-MART STORES INC	
Legal Status:	Private
Date Became Current:	20060313
Date Ended Current:	20090120
Owner/Operator Address:	9505 GIBSONTON DR
Owner/Operator City,State,Zip:	GIBSONTON, FL 33534-0000
Owner/Operator Telephone:	401-770-5119
Owner/Operator Telephone Ext:	Not reported
Owner/Operator Fax:	Not reported
Owner/Operator Email:	Not reported
Owner/Operator Indicator:	Operator
Owner/Operator Name: SHARON PITT	
Legal Status:	Private
Date Became Current:	20060313
Date Ended Current:	20090120
Owner/Operator Address:	9505 GIBSONTON DR
Owner/Operator City,State,Zip:	GIBSONTON, FL 33534-0000
Owner/Operator Telephone:	479-204-6188
Owner/Operator Telephone Ext:	Not reported
Owner/Operator Fax:	Not reported
Owner/Operator Email:	Not reported
Owner/Operator Indicator:	Operator
Owner/Operator Name: SHARON PITT	
Legal Status:	Private
Date Became Current:	20060313
Date Ended Current:	20090120
Owner/Operator Address:	9505 GIBSONTON DR
Owner/Operator City,State,Zip:	GIBSONTON, FL 33534
Owner/Operator Telephone:	Not reported
Owner/Operator Telephone Ext:	Not reported
Owner/Operator Fax:	Not reported
Owner/Operator Email:	Not reported
Owner/Operator Indicator:	Owner
Owner/Operator Name: WAL-MART STORES INC	
Legal Status:	Private
Date Became Current:	20050125
Date Ended Current:	20090120
Owner/Operator Address:	702 SW 8TH ST
Owner/Operator City,State,Zip:	BENTONVILLE, AR 72716-6209
Owner/Operator Telephone:	Not reported
Owner/Operator Telephone Ext:	Not reported
Owner/Operator Fax:	Not reported
Owner/Operator Email:	Not reported
Owner/Operator Indicator:	Operator
Owner/Operator Name: SHARON PITT	
Legal Status:	Private
Date Became Current:	20060313
Date Ended Current:	20090120
Owner/Operator Address:	9505 GIBSONTON DR
Owner/Operator City,State,Zip:	GIBSONTON, FL 33534-0000
Owner/Operator Telephone:	479-204-0402
Owner/Operator Telephone Ext:	Not reported

Map ID  
Direction  
Distance  
Elevation

MAP FINDINGS

Site

Database(s)

EDR ID Number  
EPA ID Number

**WALMART SUPERCENTER #5300 (Continued)**

**1010314930**

Owner/Operator Fax:	Not reported
Owner/Operator Email:	Not reported
Owner/Operator Indicator:	Owner
Owner/Operator Name:	SHARON PITT
Legal Status:	Private
Date Became Current:	20050125
Date Ended Current:	20090120
Owner/Operator Address:	702 SW 8TH ST
Owner/Operator City,State,Zip:	BENTONVILLE, AR 72716-6209
Owner/Operator Telephone:	479-204-6188
Owner/Operator Telephone Ext:	Not reported
Owner/Operator Fax:	Not reported
Owner/Operator Email:	Not reported
Owner/Operator Indicator:	Operator
Owner/Operator Name:	SHARON PITT
Legal Status:	Private
Date Became Current:	20060313
Date Ended Current:	20090120
Owner/Operator Address:	9505 GIBSONTON DR
Owner/Operator City,State,Zip:	GIBSONTON, FL 33534-0000
Owner/Operator Telephone:	401-770-5119
Owner/Operator Telephone Ext:	Not reported
Owner/Operator Fax:	Not reported
Owner/Operator Email:	Not reported
Owner/Operator Indicator:	Operator
Owner/Operator Name:	WAL-MART STORES EAST LP
Legal Status:	Private
Date Became Current:	20060419
Date Ended Current:	Not reported
Owner/Operator Address:	PO BOX 8041
Owner/Operator City,State,Zip:	BENTONVILLE, AR 72712-2841
Owner/Operator Telephone:	479-204-6188
Owner/Operator Telephone Ext:	Not reported
Owner/Operator Fax:	Not reported
Owner/Operator Email:	Not reported
Owner/Operator Indicator:	Owner
Owner/Operator Name:	WAL-MART STORES INC
Legal Status:	Private
Date Became Current:	20050125
Date Ended Current:	20090120
Owner/Operator Address:	702 SW 8TH ST
Owner/Operator City,State,Zip:	BENTONVILLE, AR 72716-6209
Owner/Operator Telephone:	479-204-6188
Owner/Operator Telephone Ext:	Not reported
Owner/Operator Fax:	Not reported
Owner/Operator Email:	Not reported
Owner/Operator Indicator:	Owner
Owner/Operator Name:	WAL-MART STORES EAST LP
Legal Status:	Private
Date Became Current:	20060419
Date Ended Current:	Not reported
Owner/Operator Address:	PO BOX 8041

Map ID  
Direction  
Distance  
Elevation

MAP FINDINGS

Site

Database(s)

EDR ID Number  
EPA ID Number

**WALMART SUPERCENTER #5300 (Continued)**

**1010314930**

Owner/Operator City,State,Zip: BENTONVILLE, AR 72712-2841  
Owner/Operator Telephone: 479-204-6188  
Owner/Operator Telephone Ext: Not reported  
Owner/Operator Fax: Not reported  
Owner/Operator Email: Not reported

Owner/Operator Indicator: Owner  
Owner/Operator Name: WAL-MART STORES EAST LP  
Legal Status: Private  
Date Became Current: 20060419  
Date Ended Current: Not reported  
Owner/Operator Address: PO BOX 8041  
Owner/Operator City,State,Zip: BENTONVILLE, AR 72712-2841  
Owner/Operator Telephone: 479-204-0402  
Owner/Operator Telephone Ext: Not reported  
Owner/Operator Fax: Not reported  
Owner/Operator Email: Not reported

Owner/Operator Indicator: Owner  
Owner/Operator Name: WAL-MART STORES EAST LP  
Legal Status: Private  
Date Became Current: 20060419  
Date Ended Current: Not reported  
Owner/Operator Address: PO BOX 8041  
Owner/Operator City,State,Zip: BENTONVILLE, AR 72712-2841  
Owner/Operator Telephone: 479-204-0402  
Owner/Operator Telephone Ext: Not reported  
Owner/Operator Fax: Not reported  
Owner/Operator Email: Not reported

Owner/Operator Indicator: Owner  
Owner/Operator Name: WAL-MART STORES INC  
Legal Status: Private  
Date Became Current: 20050125  
Date Ended Current: 20090120  
Owner/Operator Address: 702 SW 8TH ST  
Owner/Operator City,State,Zip: BENTONVILLE, AR 72716-6209  
Owner/Operator Telephone: 386-345-4423  
Owner/Operator Telephone Ext: Not reported  
Owner/Operator Fax: Not reported  
Owner/Operator Email: Not reported

**Historic Generators:**

Receive Date: 20120507  
Handler Name: WALMART SUPERCENTER #5300  
Federal Waste Generator Description: Small Quantity Generator  
State District Owner: FL  
Large Quantity Handler of Universal Waste: No  
Recognized Trader Importer: Not reported  
Recognized Trader Exporter: Not reported  
Spent Lead Acid Battery Importer: Not reported  
Spent Lead Acid Battery Exporter: Not reported  
Current Record: No  
Non Storage Recycler Activity: Not reported  
Electronic Manifest Broker: Not reported

Receive Date: 20100222



Map ID  
Direction  
Distance  
Elevation

MAP FINDINGS

Site

Database(s)

EDR ID Number  
EPA ID Number

**WALMART SUPERCENTER #5300 (Continued)**

**1010314930**

Handler Name: WAL-MART SUPERCENTER #5300  
Federal Waste Generator Description: Small Quantity Generator  
State District Owner: FL  
Large Quantity Handler of Universal Waste: No  
Recognized Trader Importer: Not reported  
Recognized Trader Exporter: Not reported  
Spent Lead Acid Battery Importer: Not reported  
Spent Lead Acid Battery Exporter: Not reported  
Current Record: No  
Non Storage Recycler Activity: Not reported  
Electronic Manifest Broker: Not reported

Receive Date: 20190107  
Handler Name: WAL-MART SUPERCENTER #5300  
Federal Waste Generator Description: Small Quantity Generator  
State District Owner: FL  
Large Quantity Handler of Universal Waste: No  
Recognized Trader Importer: No  
Recognized Trader Exporter: No  
Spent Lead Acid Battery Importer: No  
Spent Lead Acid Battery Exporter: No  
Current Record: No  
Non Storage Recycler Activity: Not reported  
Electronic Manifest Broker: Not reported

Receive Date: 20190625  
Handler Name: WALMART SUPERCENTER #5300  
Federal Waste Generator Description: Conditionally Exempt Small Quantity Generator  
State District Owner: FL  
Large Quantity Handler of Universal Waste: No  
Recognized Trader Importer: No  
Recognized Trader Exporter: No  
Spent Lead Acid Battery Importer: No  
Spent Lead Acid Battery Exporter: No  
Current Record: No  
Non Storage Recycler Activity: Not reported  
Electronic Manifest Broker: Not reported

Receive Date: 20191021  
Handler Name: WALMART SUPERCENTER #5300  
Federal Waste Generator Description: Conditionally Exempt Small Quantity Generator  
State District Owner: FL  
Large Quantity Handler of Universal Waste: No  
Recognized Trader Importer: No  
Recognized Trader Exporter: No  
Spent Lead Acid Battery Importer: No  
Spent Lead Acid Battery Exporter: No  
Current Record: No  
Non Storage Recycler Activity: Not reported  
Electronic Manifest Broker: Not reported

Receive Date: 20191227  
Handler Name: WALMART SUPERCENTER #5300  
Federal Waste Generator Description: Small Quantity Generator  
State District Owner: FL  
Large Quantity Handler of Universal Waste: No  
Recognized Trader Importer: No

Map ID  
Direction  
Distance  
Elevation

MAP FINDINGS

Site

Database(s)

EDR ID Number  
EPA ID Number

**WALMART SUPERCENTER #5300 (Continued)**

**1010314930**

Recognized Trader Exporter: No  
Spent Lead Acid Battery Importer: No  
Spent Lead Acid Battery Exporter: No  
Current Record: Yes  
Non Storage Recycler Activity: Not reported  
Electronic Manifest Broker: Not reported

List of NAICS Codes and Descriptions:

NAICS Code: 452311  
NAICS Description: WAREHOUSE CLUBS AND SUPERCENTERS

NAICS Code: 45291  
NAICS Description: WAREHOUSE CLUBS AND SUPERCENTERS

Facility Has Received Notices of Violation:

Found Violation: No  
Agency Which Determined Violation: Not reported  
Violation Short Description: Not reported  
Date Violation was Determined: Not reported  
Actual Return to Compliance Date: Not reported  
Return to Compliance Qualifier: Not reported  
Violation Responsible Agency: Not reported  
Scheduled Compliance Date: Not reported  
Enforcement Identifier: Not reported  
Date of Enforcement Action: Not reported  
Enforcement Responsible Agency: Not reported  
Enforcement Docket Number: Not reported  
Enforcement Attorney: Not reported  
Corrective Action Component: Not reported  
Appeal Initiated Date: Not reported  
Appeal Resolution Date: Not reported  
Disposition Status Date: Not reported  
Disposition Status: Not reported  
Disposition Status Description: Not reported  
Consent/Final Order Sequence Number: Not reported  
Consent/Final Order Respondent Name: Not reported  
Consent/Final Order Lead Agency: Not reported  
Enforcement Type: Not reported  
Enforcement Responsible Person: Not reported  
Enforcement Responsible Sub-Organization: Not reported  
SEP Sequence Number: Not reported  
SEP Expenditure Amount: Not reported  
SEP Scheduled Completion Date: Not reported  
SEP Actual Date: Not reported  
SEP Defaulted Date: Not reported  
SEP Type: Not reported  
SEP Type Description: Not reported  
Proposed Amount: Not reported  
Final Monetary Amount: Not reported  
Paid Amount: Not reported  
Final Count: Not reported  
Final Amount: Not reported

Evaluation Action Summary:

Evaluation Date: 20120504  
Evaluation Responsible Agency: State

Map ID  
 Direction  
 Distance  
 Elevation

MAP FINDINGS

Site

Database(s)

EDR ID Number  
 EPA ID Number

**WALMART SUPERCENTER #5300 (Continued)**

**1010314930**

Found Violation:	No
Evaluation Type Description:	COMPLIANCE EVALUATION INSPECTION ON-SITE
Evaluation Responsible Person Identifier:	RLN
Evaluation Responsible Sub-Organization:	SW
Actual Return to Compliance Date:	Not reported
Scheduled Compliance Date:	Not reported
Date of Request:	Not reported
Date Response Received:	Not reported
Request Agency:	Not reported
Former Citation:	Not reported

**BA241**  
**WSW**  
**1/2-1**  
**0.977 mi.**  
**5161 ft.**

**WALMART SUPERCENTER #5300**  
**9205 GIBSONTON DR**  
**GIBSONTON, FL 33534**

**FINDS 1009678450**  
**ECHO N/A**

**Site 3 of 4 in cluster BA**

**Relative:**  
**Lower**

**FINDS:**  
 Registry ID: 110027969027

**Actual:**  
**25 ft.**

[Click Here for FRS Facility Detail Report:](#)

**Environmental Interest/Information System:**

RCRAInfo is a national information system that supports the Resource Conservation and Recovery Act (RCRA) program through the tracking of events and activities related to facilities that generate, transport, and treat, store, or dispose of hazardous waste. RCRAInfo allows RCRA program staff to track the notification, permit, compliance, and corrective action activities required under RCRA.

Florida Environmental System Today Application (FIESTA) Data Maintenance (FDM) system maintains entity, environmental interest and affiliation data for the State of Florida.

[Click this hyperlink](#) while viewing on your computer to access additional FINDS: detail in the EDR Site Report.

**ECHO:**

Envid:	1009678450
Registry ID:	110027969027
DFR URL:	<a href="http://echo.epa.gov/detailed-facility-report?fid=110027969027">http://echo.epa.gov/detailed-facility-report?fid=110027969027</a>
Name:	WALMART SUPERCENTER #5300
Address:	9205 GIBSONTON DR
City,State,Zip:	GIBSONTON, FL 33534

**BA242**  
**WSW**  
**1/2-1**  
**0.977 mi.**  
**5161 ft.**

**WAL-MART SUPERCENTER #5300**  
**9205 GIBSONTON DR**  
**GIBSONTON, FL 33534**

**Financial Assurance U004044606**  
**HW GEN N/A**

**Site 4 of 4 in cluster BA**

**Relative:**  
**Lower**

**FL Financial Assurance 3:**  
 Name: WAL-MART SUPERCENTER #5300  
 Address: 9205 GIBSONTON DR  
 City,State,Zip: GIBSONTON, FL 33534  
 Region: 3  
 Facility ID: 9808048

**Actual:**  
**25 ft.**

Map ID  
Direction  
Distance  
Elevation

MAP FINDINGS

Site

Database(s)

EDR ID Number  
EPA ID Number

**WAL-MART SUPERCENTER #5300 (Continued)**

**U004044606**

Facility Phone: 4792042108  
Facility Status: OPEN  
Facility Type: C  
Type Description: Fuel user/Non-retail  
DEP CO: C  
Financial Responsibility: INSURANCE  
Insurance Company: COMMERCE & INDUSTRY  
Effective Date: 05/30/2009  
Expire Date: 05/30/2010  
Owner ID: 54619  
Owner Name: WAL-MART STORES EAST LP C/O APTIM  
Owner Address: 8725 ROSEHILL RD #450  
Owner Address2: ATTN: STORAGE TANK REGIS  
Owner City,St,Zip: LENEXA, KS 66215  
Contact: LICENSING SUPPORT / CHRISTINE TIMS (479-204-6128)  
Resp Party Phone: 8778295505

Name: WAL-MART SUPERCENTER #5300  
Address: 9205 GIBSONTON DR  
City,State,Zip: GIBSONTON, FL 33534  
Region: 3  
Facility ID: 9808048  
Facility Phone: 4792042108  
Facility Status: OPEN  
Facility Type: C  
Type Description: Fuel user/Non-retail  
DEP CO: C  
Financial Responsibility: INSURANCE  
Insurance Company: COMMERCE & INDUSTRY  
Effective Date: 05/30/2010  
Expire Date: 05/30/2011  
Owner ID: 54619  
Owner Name: WAL-MART STORES EAST LP C/O APTIM  
Owner Address: 8725 ROSEHILL RD #450  
Owner Address2: ATTN: STORAGE TANK REGIS  
Owner City,St,Zip: LENEXA, KS 66215  
Contact: LICENSING SUPPORT / CHRISTINE TIMS (479-204-6128)  
Resp Party Phone: 8778295505

Name: WAL-MART SUPERCENTER #5300  
Address: 9205 GIBSONTON DR  
City,State,Zip: GIBSONTON, FL 33534  
Region: 3  
Facility ID: 9808048  
Facility Phone: 4792042108  
Facility Status: OPEN  
Facility Type: C  
Type Description: Fuel user/Non-retail  
DEP CO: C  
Financial Responsibility: INSURANCE  
Insurance Company: COMMERCE & INDUSTRY  
Effective Date: 05/30/2011  
Expire Date: 05/30/2012  
Owner ID: 54619  
Owner Name: WAL-MART STORES EAST LP C/O APTIM  
Owner Address: 8725 ROSEHILL RD #450  
Owner Address2: ATTN: STORAGE TANK REGIS

Map ID  
Direction  
Distance  
Elevation

MAP FINDINGS

Site

Database(s)

EDR ID Number  
EPA ID Number

**WAL-MART SUPERCENTER #5300 (Continued)**

**U004044606**

Owner City,St,Zip: LENEXA, KS 66215  
Contact: LICENSING SUPPORT / CHRISTINE TIMS (479-204-6128)  
Resp Party Phone: 8778295505

Name: WAL-MART SUPERCENTER #5300  
Address: 9205 GIBSONTON DR  
City,State,Zip: GIBSONTON, FL 33534  
Region: 3  
Facility ID: 9808048  
Facility Phone: 4792042108  
Facility Status: OPEN  
Facility Type: C  
Type Description: Fuel user/Non-retail  
DEP CO: C  
Financial Responsibility: INSURANCE  
Insurance Company: COMMERCE & INDUSTRY  
Effective Date: 05/30/2012  
Expire Date: 05/30/2013  
Owner ID: 54619  
Owner Name: WAL-MART STORES EAST LP C/O APTIM  
Owner Address: 8725 ROSEHILL RD #450  
Owner Address2: ATTN: STORAGE TANK REGIS  
Owner City,St,Zip: LENEXA, KS 66215  
Contact: LICENSING SUPPORT / CHRISTINE TIMS (479-204-6128)  
Resp Party Phone: 8778295505

Name: WAL-MART SUPERCENTER #5300  
Address: 9205 GIBSONTON DR  
City,State,Zip: GIBSONTON, FL 33534  
Region: 3  
Facility ID: 9808048  
Facility Phone: 4792042108  
Facility Status: OPEN  
Facility Type: C  
Type Description: Fuel user/Non-retail  
DEP CO: C  
Financial Responsibility: INSURANCE  
Insurance Company: COMMERCE & INDUSTRY  
Effective Date: 05/30/2013  
Expire Date: 05/30/2014  
Owner ID: 54619  
Owner Name: WAL-MART STORES EAST LP C/O APTIM  
Owner Address: 8725 ROSEHILL RD #450  
Owner Address2: ATTN: STORAGE TANK REGIS  
Owner City,St,Zip: LENEXA, KS 66215  
Contact: LICENSING SUPPORT / CHRISTINE TIMS (479-204-6128)  
Resp Party Phone: 8778295505

Name: WAL-MART SUPERCENTER #5300  
Address: 9205 GIBSONTON DR  
City,State,Zip: GIBSONTON, FL 33534  
Region: 3  
Facility ID: 9808048  
Facility Phone: 4792042108  
Facility Status: OPEN  
Facility Type: C  
Type Description: Fuel user/Non-retail

Map ID  
Direction  
Distance  
Elevation

MAP FINDINGS

Site

Database(s)

EDR ID Number  
EPA ID Number

**WAL-MART SUPERCENTER #5300 (Continued)**

**U004044606**

DEP CO: C  
Financial Responsibility: INSURANCE  
Insurance Company: INDIAN HARBOR  
Effective Date: 05/30/2014  
Expire Date: 05/30/2015  
Owner ID: 54619  
Owner Name: WAL-MART STORES EAST LP C/O APTIM  
Owner Address: 8725 ROSEHILL RD #450  
Owner Address2: ATTN: STORAGE TANK REGIS  
Owner City,St,Zip: LENEXA, KS 66215  
Contact: LICENSING SUPPORT / CHRISTINE TIMS (479-204-6128)  
Resp Party Phone: 8778295505

Name: WAL-MART SUPERCENTER #5300  
Address: 9205 GIBSONTON DR  
City,State,Zip: GIBSONTON, FL 33534  
Region: 3  
Facility ID: 9808048  
Facility Phone: 4792042108  
Facility Status: OPEN  
Facility Type: C  
Type Description: Fuel user/Non-retail  
DEP CO: C  
Financial Responsibility: INSURANCE  
Insurance Company: INDIAN HARBOR  
Effective Date: 05/30/2015  
Expire Date: 05/30/2016  
Owner ID: 54619  
Owner Name: WAL-MART STORES EAST LP C/O APTIM  
Owner Address: 8725 ROSEHILL RD #450  
Owner Address2: ATTN: STORAGE TANK REGIS  
Owner City,St,Zip: LENEXA, KS 66215  
Contact: LICENSING SUPPORT / CHRISTINE TIMS (479-204-6128)  
Resp Party Phone: 8778295505

Name: WAL-MART SUPERCENTER #5300  
Address: 9205 GIBSONTON DR  
City,State,Zip: GIBSONTON, FL 33534  
Region: 3  
Facility ID: 9808048  
Facility Phone: 4792042108  
Facility Status: OPEN  
Facility Type: C  
Type Description: Fuel user/Non-retail  
DEP CO: C  
Financial Responsibility: INSURANCE  
Insurance Company: INDIAN HARBOR INSURANCE COMPANY  
Effective Date: 05/01/2018  
Expire Date: 05/01/2019  
Owner ID: 54619  
Owner Name: WAL-MART STORES EAST LP C/O APTIM  
Owner Address: 8725 ROSEHILL RD #450  
Owner Address2: ATTN: STORAGE TANK REGIS  
Owner City,St,Zip: LENEXA, KS 66215  
Contact: LICENSING SUPPORT / CHRISTINE TIMS (479-204-6128)  
Resp Party Phone: 8778295505

Map ID  
Direction  
Distance  
Elevation

MAP FINDINGS

Site

Database(s)

EDR ID Number  
EPA ID Number

**WAL-MART SUPERCENTER #5300 (Continued)**

**U004044606**

Name: WAL-MART SUPERCENTER #5300  
Address: 9205 GIBSONTON DR  
City,State,Zip: GIBSONTON, FL 33534  
Region: 3  
Facility ID: 9808048  
Facility Phone: 4792042108  
Facility Status: OPEN  
Facility Type: C  
Type Description: Fuel user/Non-retail  
DEP CO: C  
Financial Responsibility: INSURANCE  
Insurance Company: INDIAN HARBOR INSURANCE COMPANY  
Effective Date: 05/01/2019  
Expire Date: 05/01/2020  
Owner ID: 54619  
Owner Name: WAL-MART STORES EAST LP C/O APTIM  
Owner Address: 8725 ROSEHILL RD #450  
Owner Address2: ATTN: STORAGE TANK REGIS  
Owner City,St,Zip: LENEXA, KS 66215  
Contact: LICENSING SUPPORT / CHRISTINE TIMS (479-204-6128)  
Resp Party Phone: 8778295505

Name: WAL-MART SUPERCENTER #5300  
Address: 9205 GIBSONTON DR  
City,State,Zip: GIBSONTON, FL 33534  
Region: 3  
Facility ID: 9808048  
Facility Phone: 4792042108  
Facility Status: OPEN  
Facility Type: C  
Type Description: Fuel user/Non-retail  
DEP CO: C  
Financial Responsibility: INSURANCE  
Insurance Company: INDIAN HARBOR INSURANCE COMPANY  
Effective Date: 05/01/2020  
Expire Date: 05/01/2021  
Owner ID: 54619  
Owner Name: WAL-MART STORES EAST LP C/O APTIM  
Owner Address: 8725 ROSEHILL RD #450  
Owner Address2: ATTN: STORAGE TANK REGIS  
Owner City,St,Zip: LENEXA, KS 66215  
Contact: LICENSING SUPPORT / CHRISTINE TIMS (479-204-6128)  
Resp Party Phone: 8778295505

Name: WAL-MART SUPERCENTER #5300  
Address: 9205 GIBSONTON DR  
City,State,Zip: GIBSONTON, FL 33534  
Region: 3  
Facility ID: 9808048  
Facility Phone: 4792042108  
Facility Status: OPEN  
Facility Type: C  
Type Description: Fuel user/Non-retail  
DEP CO: C  
Financial Responsibility: INSURANCE  
Insurance Company: INDIAN HARBOR INSURANCE COMPANY  
Effective Date: 05/30/2016

Map ID  
Direction  
Distance  
Elevation

MAP FINDINGS

Site

Database(s)

EDR ID Number  
EPA ID Number

**WAL-MART SUPERCENTER #5300 (Continued)**

**U004044606**

Expire Date: 05/30/2017  
Owner ID: 54619  
Owner Name: WAL-MART STORES EAST LP C/O APTIM  
Owner Address: 8725 ROSEHILL RD #450  
Owner Address2: ATTN: STORAGE TANK REGIS  
Owner City,St,Zip: LENEXA, KS 66215  
Contact: LICENSING SUPPORT / CHRISTINE TIMS (479-204-6128)  
Resp Party Phone: 8778295505

Name: WAL-MART SUPERCENTER #5300  
Address: 9205 GIBSONTON DR  
City,State,Zip: GIBSONTON, FL 33534  
Region: 3  
Facility ID: 9808048  
Facility Phone: 4792042108  
Facility Status: OPEN  
Facility Type: C  
Type Description: Fuel user/Non-retail  
DEP CO: C  
Financial Responsibility: INSURANCE  
Insurance Company: INDIAN HARBOR INSURANCE COMPANY  
Effective Date: 05/30/2017  
Expire Date: 05/30/2018  
Owner ID: 54619  
Owner Name: WAL-MART STORES EAST LP C/O APTIM  
Owner Address: 8725 ROSEHILL RD #450  
Owner Address2: ATTN: STORAGE TANK REGIS  
Owner City,St,Zip: LENEXA, KS 66215  
Contact: LICENSING SUPPORT / CHRISTINE TIMS (479-204-6128)  
Resp Party Phone: 8778295505

**HW GEN:**

Site ID: 5674  
Name: WALMART SUPERCENTER #5300  
Address: 9205 GIBSONTON DR  
City,State,Zip: GIBSONTON, FL 33534  
Type: Small  
Handler ID: FLR000127522  
Office: SWD  
Notified Date: 04/07/2006  
Last Inspection Date: 05/04/2012  
Facility Installation: SQG-CEI  
Object ID: 2875  
Documents: <https://prodenv.dep.state.fl.us/DepNexus/public/electronic-documents/FLR000127522/facility!search>

**BB243 RIVERVIEW LIBRARY PARKING LOT**  
**NNE 10509 RIVERVIEW DR**  
**1/2-1 RIVERVIEW, FL 33578**

**FINDS 1011913742**  
**ECHO N/A**

**0.982 mi.**  
**5187 ft. Site 1 of 2 in cluster BB**

**Relative:** FINDS:  
**Lower** Registry ID: 110037322313

**Actual:**  
**15 ft.** [Click Here for FRS Facility Detail Report:](#)



Map ID  
Direction  
Distance  
Elevation

MAP FINDINGS

Site

Database(s)

EDR ID Number  
EPA ID Number

**RIVERVIEW LIBRARY PARKING LOT (Continued)**

**1011913742**

Environmental Interest/Information System:

US National Pollutant Discharge Elimination System (NPDES) module of the Compliance Information System (ICIS) tracks surface water permits issued under the Clean Water Act. Under NPDES, all facilities that discharge pollutants from any point source into waters of the United States are required to obtain a permit. The permit will likely contain limits on what can be discharged, impose monitoring and reporting requirements, and include other provisions to ensure that the discharge does not adversely affect water quality.

Florida Environmental System Today Application (FIESTA) Data Maintenance (FDM) system maintains entity, environmental interest and affiliation data for the State of Florida.

Click this hyperlink while viewing on your computer to access additional FINDS: detail in the EDR Site Report.

ECHO:

Envid: 1011913742  
Registry ID: 110037322313  
DFR URL: <http://echo.epa.gov/detailed-facility-report?fid=110037322313>  
Name: RIVERVIEW LIBRARY PARKING LOT  
Address: 10509 RIVERVIEW DR  
City,State,Zip: RIVERVIEW, FL 33578

244  
SSE  
1/2-1  
0.983 mi.  
5192 ft.

**MEDFORD LAKES**  
**10638 MEDFORD LAKE DR**  
**RIVERVIEW, FL 33578**

**FINDS 1018358759**  
**ECHO N/A**

**Relative:**  
**Higher**  
**Actual:**  
**59 ft.**

FINDS:  
Registry ID: 110067016053

[Click Here for FRS Facility Detail Report:](#)

Environmental Interest/Information System:

US National Pollutant Discharge Elimination System (NPDES) module of the Compliance Information System (ICIS) tracks surface water permits issued under the Clean Water Act. Under NPDES, all facilities that discharge pollutants from any point source into waters of the United States are required to obtain a permit. The permit will likely contain limits on what can be discharged, impose monitoring and reporting requirements, and include other provisions to ensure that the discharge does not adversely affect water quality.

Click this hyperlink while viewing on your computer to access additional FINDS: detail in the EDR Site Report.

ECHO:

Envid: 1018358759  
Registry ID: 110067016053  
DFR URL: <http://echo.epa.gov/detailed-facility-report?fid=110067016053>  
Name: MEDFORD LAKES  
Address: 10638 MEDFORD LAKE DR  
City,State,Zip: RIVERVIEW, FL 33578

Map ID  
Direction  
Distance  
Elevation

MAP FINDINGS

Site

Database(s)

EDR ID Number  
EPA ID Number

AZ245  
NNE  
1/2-1  
0.984 mi.  
5198 ft.

MUMULLEN DRY CLEANING  
US HWY 301 & RIVERVIEW DR  
RIVERVIEW, FL 33569

FINDS 1016056435  
N/A

Site 2 of 2 in cluster AZ

Relative:  
Lower

FINDS:  
Registry ID: 110008332884

Actual:  
16 ft.

[Click Here for FRS Facility Detail Report:](#)

Environmental Interest/Information System:

Florida Environmental System Today Application (FIESTA) Data Maintenance (FDM) system maintains entity, environmental interest and affiliation data for the State of Florida.

[Click this hyperlink](#) while viewing on your computer to access additional FINDS: detail in the EDR Site Report.

BC246  
ESE  
1/2-1  
0.985 mi.  
5202 ft.

RIVERVIEW HIGH SCHOOL  
11311 BOYETTE RD  
RIVERVIEW, FL 33569

AST S121153237  
ASBESTOS N/A

Site 1 of 3 in cluster BC

Relative:  
Higher

AST:  
Facility ID: 9817907  
Name: RIVERVIEW HIGH SCHOOL  
Address: 11311 BOYETTE RD  
City,State,Zip: RIVERVIEW, FL 33569  
Facility Phone: 8136715011  
Facility Status: OPEN  
Facility Type: I  
Type Description: County Government  
Depco: C  
Region: STATE  
Positioning Method: Not reported  
Latitude/Longitude: Not reported

Actual:  
65 ft.

Tank:

Tank ID: 1  
Tank Capacity: 2100  
Tank Location: ABOVEGROUND  
Tank Status: U  
Status Date: 06/01/2020  
Install Date: 6/1/2020  
Substance: G  
Content Description: Emerg Generator Diesel  
Vessel Indicator: TANK  
DEP Contractor: C

Piping:

Tank ID: 1  
Piping Category: A  
Piping Description: Abv, no soil contact

Tank ID: 1  
Piping Category: Z  
Piping Description: DEP approved piping

Tank ID: 1  
Piping Category: I

Map ID  
Direction  
Distance  
Elevation

MAP FINDINGS

Site

Database(s)

EDR ID Number  
EPA ID Number

**RIVERVIEW HIGH SCHOOL (Continued)**

**S121153237**

Piping Description: Suction piping system

Monitoring:

Tank ID: 1  
Petro Monitoring Category: Q  
Monitoring Description: Visual inspection of ASTs

Tank ID: 1  
Petro Monitoring Category: 1  
Monitoring Description: Continuous electronic sensing

Tank ID: 1  
Petro Monitoring Category: F  
Monitoring Description: Monitor dbl wall tank space

Owner:

Owner ID: 10074  
Owner Name: HILLSBOROUGH CNTY BOCC  
Owner Address: PO BOX 1110  
Owner Address 2: ATTN: FACILITIES MGMT  
Owner City,State,Zip: TAMPA, FL 33601  
Owner Contact: LAURA SINGER  
Owner Phone: 8133071017

Construction:

Tank ID: 1  
Construction Category: M  
Construction Description: Spill containment bucket

Tank ID: 1  
Construction Category: I  
Construction Description: Double wall

Tank ID: 1  
Construction Category: P  
Construction Description: Level gauges/alarms

Tank ID: 1  
Construction Category: C  
Construction Description: Steel

ASBESTOS:

Name: RIVERVIEW HIGH SCHOOL  
Address: 11311 BOYETTE RD  
City,State,Zip: RIVERVIEW, FL 33569  
Facility ID: AS05709252  
Notification ID: 68383  
Notification Type: ORIGINAL  
Project Type: DEMOLITION  
Notification Status: REVIEWED  
Site Name: PORTABLE 96321  
Ordered Demolition?: Y  
Annual Notification: Not reported

Map ID  
Direction  
Distance  
Elevation

MAP FINDINGS

Site

Database(s)

EDR ID Number  
EPA ID Number

**RIVERVIEW HIGH SCHOOL (Continued)**

**S121153237**

Owner Name: SCHOOL DISTRICT OF HILLSBOROUGH COUNTY  
Contractor Name: KIMMINS ABATEMENT CORP  
Start Date: 07/05/2012  
Finish Date: 07/09/2012  
Cementitious RACM: N  
Cementitious SF: Not reported  
Floor RACM: N  
Floor SF: Not reported  
Pipe RACM: Y  
Pipe SF: Not reported  
CF RACM: Not reported  
Roof RACM: N  
Roof SF: Not reported  
Surface Mat RACM: Y  
Surface Mat SF: Not reported  
Waste Disposal Site: ADVANCED DISPOSAL  
Waste Disposal Address: 4000 KNIGHTS TRAIL  
Waste Disposal City: SARASOTA  
Waste Disposal State: FL  
Waste Disposal Zip: 34275  
Transporter Name: Not reported  
Contractor is Transporter: Y  
Waste Disp ID: 847  
Waste Disp Source: A  
Transporter Address: Not reported  
Transporter City: Not reported  
Transporter State: Not reported  
Transporter Zip: Not reported  
Date Receive: Not reported

**BC247  
ESE  
1/2-1  
0.985 mi.  
5202 ft.**

**RIVERVIEW HIGH SCHOOL  
11311 BOYETTE RD  
RIVERVIEW, FL 33569**

**Financial Assurance S126287289  
N/A**

**Site 2 of 3 in cluster BC**

**Relative:  
Higher**

FL Financial Assurance 3:

**Actual:  
65 ft.**

Name: RIVERVIEW HIGH SCHOOL  
Address: 11311 BOYETTE RD  
City,State,Zip: RIVERVIEW, FL 33569  
Region: 3  
Facility ID: 9817907  
Facility Phone: 8136715011  
Facility Status: OPEN  
Facility Type: I  
Type Description: County Government  
DEP CO: C  
Financial Responsibility: INSURANCE  
Insurance Company: LIBERTY SURPLUS INSURANCE CORP  
Effective Date: 01/01/2021  
Expire Date: 01/01/2022  
Owner ID: 10074  
Owner Name: HILLSBOROUGH CNTY BOCC  
Owner Address: PO BOX 1110  
Owner Address2: ATTN: FACILITIES MGMT  
Owner City,St,Zip: TAMPA, FL 33601  
Contact: LAURA SINGER  
Resp Party Phone: 8133071017

Map ID  
Direction  
Distance  
Elevation

MAP FINDINGS

Site

Database(s)

EDR ID Number  
EPA ID Number

**RIVERVIEW HIGH SCHOOL (Continued)**

**S126287289**

Name: RIVERVIEW HIGH SCHOOL  
Address: 11311 BOYETTE RD  
City,State,Zip: RIVERVIEW, FL 33569  
Region: 3  
Facility ID: 9817907  
Facility Phone: 8136715011  
Facility Status: OPEN  
Facility Type: I  
Type Description: County Government  
DEP CO: C  
Financial Responsibility: LOCAL GOVERNMENTS - FINANCIAL TEST  
Insurance Company: Not reported  
Effective Date: 10/01/2018  
Expire Date: 10/01/2021  
Owner ID: 10074  
Owner Name: HILLSBOROUGH CNTY BOCC  
Owner Address: PO BOX 1110  
Owner Address2: ATTN: FACILITIES MGMT  
Owner City,St,Zip: TAMPA, FL 33601  
Contact: LAURA SINGER  
Resp Party Phone: 8133071017

**BC248**  
**ESE**  
**1/2-1**  
**0.985 mi.**  
**5202 ft.**

**RIVERVIEW HIGH SCHOOL CLASSROOM ADDITION**  
**11311 BOYETTE RD**  
**RIVERVIEW, FL 33569**  
**Site 3 of 3 in cluster BC**

**FINDS 1008264679**  
**N/A**

**Relative:**  
**Higher**  
**Actual:**  
**65 ft.**

**FINDS:**  
Registry ID: 110021557894

[Click Here for FRS Facility Detail Report:](#)

Environmental Interest/Information System:

Florida Environmental System Today Application (FIESTA) Data Maintenance (FDM) system maintains entity, environmental interest and affiliation data for the State of Florida.

[Click this hyperlink](#) while viewing on your computer to access additional FINDS: detail in the EDR Site Report.

**BB249**  
**NNE**  
**1/2-1**  
**0.993 mi.**  
**5242 ft.**

**AVERY PARK COMMUNITY**  
**10808 AVERY PARK DRIVE**  
**RIVERVIEW, FL 33578**  
**Site 2 of 2 in cluster BB**

**ICIS 1019916130**  
**FINDS N/A**  
**ECHO**

**Relative:**  
**Lower**  
**Actual:**  
**15 ft.**

**ICIS:**  
Enforcement Action ID: 04-2016-4780  
FRS ID: 110069555591  
Action Name: CALATLANTIC GROUP, INC. (FLORIDA SITES)  
Facility Name: AVERY PARK COMMUNITY  
Facility Address: 10808 AVERY PARK DRIVE  
RIVERVIEW, FL 33578  
Enforcement Action Type: CWA 309A AO For Compliance  
Facility County: Not reported  
Program System Acronym: ICIS  
Enforcement Action Forum Desc: Administrative - Formal

Map ID  
Direction  
Distance  
Elevation

MAP FINDINGS

Site

Database(s)

EDR ID Number  
EPA ID Number

**AVERY PARK COMMUNITY (Continued)**

**1019916130**

EA Type Code: 309A  
Facility SIC Code: Not reported  
Federal Facility ID: Not reported  
Latitude in Decimal Degrees: 27.871710  
Longitude in Decimal Degrees: -82.329217  
Permit Type Desc: Not reported  
Program System Acronym: 3600201246  
Facility NAICS Code: Not reported  
Tribal Land Code: Not reported

**FINDS:**

Registry ID: 110069555591

[Click Here for FRS Facility Detail Report:](#)

**Environmental Interest/Information System:**

ICIS (Integrated Compliance Information System) is the Integrated Compliance Information System and provides a database that, when complete, will contain integrated Enforcement and Compliance information across most of EPA's programs. The vision for ICIS is to replace EPA's independent databases that contain Enforcement data with a single repository for that information. Currently, ICIS contains all Federal Administrative and Judicial enforcement actions. This information is maintained in ICIS by EPA in the Regional offices and it Headquarters. A future release of ICIS will replace the Permit Compliance System (PCS) which supports the NPDES and will integrate that information with Federal actions already in the system. ICIS also has the capability to track other activities occurring in the Region that support Compliance and Enforcement programs. These include; Incident Tracking, Compliance Assistance, and Compliance Monitoring.

[Click this hyperlink](#) while viewing on your computer to access additional FINDS: detail in the EDR Site Report.

**ECHO:**

Envid: 1019916130  
Registry ID: 110069555591  
DFR URL: <http://echo.epa.gov/detailed-facility-report?fid=110069555591>  
Name: AVERY PARK COMMUNITY  
Address: 10808 AVERY PARK DRIVE  
City,State,Zip: RIVERVIEW, FL 33578

**250  
North  
1/2-1  
0.993 mi.  
5243 ft.**

**ALAFIA POOL SUPPLY  
10165 RIVERVIEW DRIVE  
RIVERVIEW, FL 33578**

**FINDS 1006288039  
N/A**

**Relative:  
Lower  
Actual:  
21 ft.**

**FINDS:**  
Registry ID: 110011808482

[Click Here for FRS Facility Detail Report:](#)

**Environmental Interest/Information System:**

NCDB (National Compliance Data Base) supports implementation of the Federal Insecticide, Fungicide, and Rodenticide Act (FIFRA) and the Toxic Substances Control Act (TSCA). The system tracks inspections in regions and states with cooperative agreements, enforcement actions,

Map ID  
Direction  
Distance  
Elevation

MAP FINDINGS

Site

Database(s)

EDR ID Number  
EPA ID Number

**ALAFIA POOL SUPPLY (Continued)**

**1006288039**

and settlements.

[Click this hyperlink](#) while viewing on your computer to access additional FINDS: detail in the EDR Site Report.

Draft

Count: 0 records.

ORPHAN SUMMARY

City	EDR ID	Site Name	Site Address	Zip	Database(s)
NO SITES FOUND					

Draft



# GOVERNMENT RECORDS SEARCHED / DATA CURRENCY TRACKING

To maintain currency of the following federal and state databases, EDR contacts the appropriate governmental agency on a monthly or quarterly basis, as required.

**Number of Days to Update:** Provides confirmation that EDR is reporting records that have been updated within 90 days from the date the government agency made the information available to the public.

## STANDARD ENVIRONMENTAL RECORDS

### *Lists of Federal NPL (Superfund) sites*

#### NPL: National Priority List

National Priorities List (Superfund). The NPL is a subset of CERCLIS and identifies over 1,200 sites for priority cleanup under the Superfund Program. NPL sites may encompass relatively large areas. As such, EDR provides polygon coverage for over 1,000 NPL site boundaries produced by EPA's Environmental Photographic Interpretation Center (EPIC) and regional EPA offices.

Date of Government Version: 04/27/2022	Source: EPA
Date Data Arrived at EDR: 05/05/2022	Telephone: N/A
Date Made Active in Reports: 05/31/2022	Last EDR Contact: 08/02/2022
Number of Days to Update: 26	Next Scheduled EDR Contact: 10/10/2022
	Data Release Frequency: Quarterly

#### NPL Site Boundaries

##### Sources:

EPA's Environmental Photographic Interpretation Center (EPIC)  
Telephone: 202-564-7333

EPA Region 1  
Telephone 617-918-1143

EPA Region 3  
Telephone 215-814-5418

EPA Region 4  
Telephone 404-562-8033

EPA Region 5  
Telephone 312-886-6686

EPA Region 10  
Telephone 206-553-8665

EPA Region 6  
Telephone: 214-655-6659

EPA Region 7  
Telephone: 913-551-7247

EPA Region 8  
Telephone: 303-312-6774

EPA Region 9  
Telephone: 415-947-4246

#### Proposed NPL: Proposed National Priority List Sites

A site that has been proposed for listing on the National Priorities List through the issuance of a proposed rule in the Federal Register. EPA then accepts public comments on the site, responds to the comments, and places on the NPL those sites that continue to meet the requirements for listing.

Date of Government Version: 04/27/2022	Source: EPA
Date Data Arrived at EDR: 05/05/2022	Telephone: N/A
Date Made Active in Reports: 05/31/2022	Last EDR Contact: 08/02/2022
Number of Days to Update: 26	Next Scheduled EDR Contact: 10/10/2022
	Data Release Frequency: Quarterly

#### NPL LIENS: Federal Superfund Liens

Federal Superfund Liens. Under the authority granted the USEPA by CERCLA of 1980, the USEPA has the authority to file liens against real property in order to recover remedial action expenditures or when the property owner received notification of potential liability. USEPA compiles a listing of filed notices of Superfund Liens.

# GOVERNMENT RECORDS SEARCHED / DATA CURRENCY TRACKING

Date of Government Version: 10/15/1991  
Date Data Arrived at EDR: 02/02/1994  
Date Made Active in Reports: 03/30/1994  
Number of Days to Update: 56

Source: EPA  
Telephone: 202-564-4267  
Last EDR Contact: 08/15/2011  
Next Scheduled EDR Contact: 11/28/2011  
Data Release Frequency: No Update Planned

## ***Lists of Federal Delisted NPL sites***

Delisted NPL: National Priority List Deletions

The National Oil and Hazardous Substances Pollution Contingency Plan (NCP) establishes the criteria that the EPA uses to delete sites from the NPL. In accordance with 40 CFR 300.425.(e), sites may be deleted from the NPL where no further response is appropriate.

Date of Government Version: 04/27/2022  
Date Data Arrived at EDR: 05/05/2022  
Date Made Active in Reports: 05/31/2022  
Number of Days to Update: 26

Source: EPA  
Telephone: N/A  
Last EDR Contact: 08/02/2022  
Next Scheduled EDR Contact: 10/10/2022  
Data Release Frequency: Quarterly

## ***Lists of Federal sites subject to CERCLA removals and CERCLA orders***

FEDERAL FACILITY: Federal Facility Site Information listing

A listing of National Priority List (NPL) and Base Realignment and Closure (BRAC) sites found in the Comprehensive Environmental Response, Compensation and Liability Information System (CERCLIS) Database where EPA Federal Facilities Restoration and Reuse Office is involved in cleanup activities.

Date of Government Version: 05/25/2021  
Date Data Arrived at EDR: 06/24/2021  
Date Made Active in Reports: 09/20/2021  
Number of Days to Update: 88

Source: Environmental Protection Agency  
Telephone: 703-603-8704  
Last EDR Contact: 06/27/2022  
Next Scheduled EDR Contact: 10/10/2022  
Data Release Frequency: Varies

SEMS: Superfund Enterprise Management System

SEMS (Superfund Enterprise Management System) tracks hazardous waste sites, potentially hazardous waste sites, and remedial activities performed in support of EPA's Superfund Program across the United States. The list was formerly known as CERCLIS, renamed to SEMS by the EPA in 2015. The list contains data on potentially hazardous waste sites that have been reported to the USEPA by states, municipalities, private companies and private persons, pursuant to Section 103 of the Comprehensive Environmental Response, Compensation, and Liability Act (CERCLA). This dataset also contains sites which are either proposed to or on the National Priorities List (NPL) and the sites which are in the screening and assessment phase for possible inclusion on the NPL.

Date of Government Version: 04/27/2022  
Date Data Arrived at EDR: 05/05/2022  
Date Made Active in Reports: 05/31/2022  
Number of Days to Update: 26

Source: EPA  
Telephone: 800-424-9346  
Last EDR Contact: 08/02/2022  
Next Scheduled EDR Contact: 10/24/2022  
Data Release Frequency: Quarterly

## ***Lists of Federal CERCLA sites with NFRAP***

SEMS-ARCHIVE: Superfund Enterprise Management System Archive

# GOVERNMENT RECORDS SEARCHED / DATA CURRENCY TRACKING

SEMS-ARCHIVE (Superfund Enterprise Management System Archive) tracks sites that have no further interest under the Federal Superfund Program based on available information. The list was formerly known as the CERCLIS-NFRAP, renamed to SEMS ARCHIVE by the EPA in 2015. EPA may perform a minimal level of assessment work at a site while it is archived if site conditions change and/or new information becomes available. Archived sites have been removed and archived from the inventory of SEMS sites. Archived status indicates that, to the best of EPA's knowledge, assessment at a site has been completed and that EPA has determined no further steps will be taken to list the site on the National Priorities List (NPL), unless information indicates this decision was not appropriate or other considerations require a recommendation for listing at a later time. The decision does not necessarily mean that there is no hazard associated with a given site; it only means that, based upon available information, the location is not judged to be potential NPL site.

Date of Government Version: 04/27/2022	Source: EPA
Date Data Arrived at EDR: 05/05/2022	Telephone: 800-424-9346
Date Made Active in Reports: 05/31/2022	Last EDR Contact: 08/02/2022
Number of Days to Update: 26	Next Scheduled EDR Contact: 10/24/2022
	Data Release Frequency: Quarterly

## ***Lists of Federal RCRA facilities undergoing Corrective Action***

CORRACTS: Corrective Action Report

CORRACTS identifies hazardous waste handlers with RCRA corrective action activity.

Date of Government Version: 06/20/2022	Source: EPA
Date Data Arrived at EDR: 06/21/2022	Telephone: 800-424-9346
Date Made Active in Reports: 06/28/2022	Last EDR Contact: 06/21/2022
Number of Days to Update: 7	Next Scheduled EDR Contact: 10/03/2022
	Data Release Frequency: Quarterly

## ***Lists of Federal RCRA TSD facilities***

RCRA-TSDF: RCRA - Treatment, Storage and Disposal

RCRAInfo is EPA's comprehensive information system, providing access to data supporting the Resource Conservation and Recovery Act (RCRA) of 1976 and the Hazardous and Solid Waste Amendments (HSWA) of 1984. The database includes selective information on sites which generate, transport, store, treat and/or dispose of hazardous waste as defined by the Resource Conservation and Recovery Act (RCRA). Transporters are individuals or entities that move hazardous waste from the generator offsite to a facility that can recycle, treat, store, or dispose of the waste. TSDFs treat, store, or dispose of the waste.

Date of Government Version: 06/20/2022	Source: Environmental Protection Agency
Date Data Arrived at EDR: 06/21/2022	Telephone: (404) 562-8651
Date Made Active in Reports: 06/28/2022	Last EDR Contact: 06/21/2022
Number of Days to Update: 7	Next Scheduled EDR Contact: 10/03/2022
	Data Release Frequency: Quarterly

## ***Lists of Federal RCRA generators***

RCRA-LQG: RCRA - Large Quantity Generators

RCRAInfo is EPA's comprehensive information system, providing access to data supporting the Resource Conservation and Recovery Act (RCRA) of 1976 and the Hazardous and Solid Waste Amendments (HSWA) of 1984. The database includes selective information on sites which generate, transport, store, treat and/or dispose of hazardous waste as defined by the Resource Conservation and Recovery Act (RCRA). Large quantity generators (LQGs) generate over 1,000 kilograms (kg) of hazardous waste, or over 1 kg of acutely hazardous waste per month.

Date of Government Version: 06/20/2022	Source: Environmental Protection Agency
Date Data Arrived at EDR: 06/21/2022	Telephone: (404) 562-8651
Date Made Active in Reports: 06/28/2022	Last EDR Contact: 06/21/2022
Number of Days to Update: 7	Next Scheduled EDR Contact: 10/03/2022
	Data Release Frequency: Quarterly

# GOVERNMENT RECORDS SEARCHED / DATA CURRENCY TRACKING

## RCRA-SQG: RCRA - Small Quantity Generators

RCRAInfo is EPA's comprehensive information system, providing access to data supporting the Resource Conservation and Recovery Act (RCRA) of 1976 and the Hazardous and Solid Waste Amendments (HSWA) of 1984. The database includes selective information on sites which generate, transport, store, treat and/or dispose of hazardous waste as defined by the Resource Conservation and Recovery Act (RCRA). Small quantity generators (SQGs) generate between 100 kg and 1,000 kg of hazardous waste per month.

Date of Government Version: 06/20/2022	Source: Environmental Protection Agency
Date Data Arrived at EDR: 06/21/2022	Telephone: (404) 562-8651
Date Made Active in Reports: 06/28/2022	Last EDR Contact: 06/21/2022
Number of Days to Update: 7	Next Scheduled EDR Contact: 10/03/2022
	Data Release Frequency: Quarterly

## RCRA-VSQG: RCRA - Very Small Quantity Generators (Formerly Conditionally Exempt Small Quantity Generators)

RCRAInfo is EPA's comprehensive information system, providing access to data supporting the Resource Conservation and Recovery Act (RCRA) of 1976 and the Hazardous and Solid Waste Amendments (HSWA) of 1984. The database includes selective information on sites which generate, transport, store, treat and/or dispose of hazardous waste as defined by the Resource Conservation and Recovery Act (RCRA). Very small quantity generators (VSQGs) generate less than 100 kg of hazardous waste, or less than 1 kg of acutely hazardous waste per month.

Date of Government Version: 06/20/2022	Source: Environmental Protection Agency
Date Data Arrived at EDR: 06/21/2022	Telephone: (404) 562-8651
Date Made Active in Reports: 06/28/2022	Last EDR Contact: 06/21/2022
Number of Days to Update: 7	Next Scheduled EDR Contact: 10/03/2022
	Data Release Frequency: Quarterly

## ***Federal institutional controls / engineering controls registries***

### LUCIS: Land Use Control Information System

LUCIS contains records of land use control information pertaining to the former Navy Base Realignment and Closure properties.

Date of Government Version: 05/16/2022	Source: Department of the Navy
Date Data Arrived at EDR: 05/19/2022	Telephone: 843-820-7326
Date Made Active in Reports: 07/29/2022	Last EDR Contact: 08/03/2022
Number of Days to Update: 71	Next Scheduled EDR Contact: 11/21/2022
	Data Release Frequency: Varies

### US ENG CONTROLS: Engineering Controls Sites List

A listing of sites with engineering controls in place. Engineering controls include various forms of caps, building foundations, liners, and treatment methods to create pathway elimination for regulated substances to enter environmental media or effect human health.

Date of Government Version: 05/16/2022	Source: Environmental Protection Agency
Date Data Arrived at EDR: 05/24/2022	Telephone: 703-603-0695
Date Made Active in Reports: 07/29/2022	Last EDR Contact: 08/17/2022
Number of Days to Update: 66	Next Scheduled EDR Contact: 12/05/2022
	Data Release Frequency: Varies

### US INST CONTROLS: Institutional Controls Sites List

A listing of sites with institutional controls in place. Institutional controls include administrative measures, such as groundwater use restrictions, construction restrictions, property use restrictions, and post remediation care requirements intended to prevent exposure to contaminants remaining on site. Deed restrictions are generally required as part of the institutional controls.

Date of Government Version: 05/16/2022	Source: Environmental Protection Agency
Date Data Arrived at EDR: 05/24/2022	Telephone: 703-603-0695
Date Made Active in Reports: 07/29/2022	Last EDR Contact: 08/17/2022
Number of Days to Update: 66	Next Scheduled EDR Contact: 12/05/2022
	Data Release Frequency: Varies

# GOVERNMENT RECORDS SEARCHED / DATA CURRENCY TRACKING

## ***Federal ERNS list***

### **ERNS: Emergency Response Notification System**

Emergency Response Notification System. ERNS records and stores information on reported releases of oil and hazardous substances.

Date of Government Version: 06/14/2022  
Date Data Arrived at EDR: 06/15/2022  
Date Made Active in Reports: 06/21/2022  
Number of Days to Update: 6

Source: National Response Center, United States Coast Guard  
Telephone: 202-267-2180  
Last EDR Contact: 06/15/2022  
Next Scheduled EDR Contact: 10/03/2022  
Data Release Frequency: Quarterly

## ***Lists of state- and tribal hazardous waste facilities***

### **SHWS: Florida's State-Funded Action Sites**

State Hazardous Waste Sites. State hazardous waste site records are the states' equivalent to CERCLIS. These sites may or may not already be listed on the federal CERCLIS list. Priority sites planned for cleanup using state funds (state equivalent of Superfund) are identified along with sites where cleanup will be paid for by potentially responsible parties. Available information varies by state.

Date of Government Version: 05/12/2022  
Date Data Arrived at EDR: 05/17/2022  
Date Made Active in Reports: 08/03/2022  
Number of Days to Update: 78

Source: Department of Environmental Protection  
Telephone: 850-488-0190  
Last EDR Contact: 08/11/2022  
Next Scheduled EDR Contact: 11/28/2022  
Data Release Frequency: Semi-Annually

## ***Lists of state and tribal landfills and solid waste disposal facilities***

### **SWF/LF: Solid Waste Facility Database**

Solid Waste Facilities/Landfill Sites. SWF/LF type records typically contain an inventory of solid waste disposal facilities or landfills in a particular state. Depending on the state, these may be active or inactive facilities or open dumps that failed to meet RCRA Subtitle D Section 4004 criteria for solid waste landfills or disposal sites.

Date of Government Version: 04/11/2022  
Date Data Arrived at EDR: 04/12/2022  
Date Made Active in Reports: 07/01/2022  
Number of Days to Update: 80

Source: Department of Environmental Protection  
Telephone: 850-922-7121  
Last EDR Contact: 07/11/2022  
Next Scheduled EDR Contact: 10/24/2022  
Data Release Frequency: Quarterly

## ***Lists of state and tribal leaking storage tanks***

### **LUST: Petroleum Contamination Detail Report**

Leaking Underground Storage Tank Incident Reports. LUST records contain an inventory of reported leaking underground storage tank incidents. Not all states maintain these records, and the information stored varies by state.

Date of Government Version: 04/25/2022  
Date Data Arrived at EDR: 04/26/2022  
Date Made Active in Reports: 07/14/2022  
Number of Days to Update: 79

Source: Department of Environmental Protection  
Telephone: 850-245-8839  
Last EDR Contact: 07/21/2022  
Next Scheduled EDR Contact: 11/07/2022  
Data Release Frequency: Quarterly

### **LAST: Leaking Aboveground Storage Tank Listing**

The file for Leaking Aboveground Storage Tanks. Please remember STCM does not track the source of the discharge so the agency provides a list of facilities with an aboveground tank and an open discharge split by facilities with aboveground tanks only and facilities with aboveground and underground tanks.

Date of Government Version: 04/25/2022  
Date Data Arrived at EDR: 04/26/2022  
Date Made Active in Reports: 07/14/2022  
Number of Days to Update: 79

Source: Department of Environmental Protection  
Telephone: 850-245-8799  
Last EDR Contact: 07/21/2022  
Next Scheduled EDR Contact: 11/07/2022  
Data Release Frequency: Varies

# GOVERNMENT RECORDS SEARCHED / DATA CURRENCY TRACKING

## INDIAN LUST R1: Leaking Underground Storage Tanks on Indian Land

A listing of leaking underground storage tank locations on Indian Land.

Date of Government Version: 04/28/2021	Source: EPA Region 1
Date Data Arrived at EDR: 06/11/2021	Telephone: 617-918-1313
Date Made Active in Reports: 09/07/2021	Last EDR Contact: 06/13/2022
Number of Days to Update: 88	Next Scheduled EDR Contact: 10/31/2022
	Data Release Frequency: Varies

## INDIAN LUST R8: Leaking Underground Storage Tanks on Indian Land

LUSTs on Indian land in Colorado, Montana, North Dakota, South Dakota, Utah and Wyoming.

Date of Government Version: 04/20/2022	Source: EPA Region 8
Date Data Arrived at EDR: 06/13/2022	Telephone: 303-312-6271
Date Made Active in Reports: 08/16/2022	Last EDR Contact: 06/13/2022
Number of Days to Update: 64	Next Scheduled EDR Contact: 10/31/2022
	Data Release Frequency: Varies

## INDIAN LUST R9: Leaking Underground Storage Tanks on Indian Land

LUSTs on Indian land in Arizona, California, New Mexico and Nevada

Date of Government Version: 04/08/2022	Source: Environmental Protection Agency
Date Data Arrived at EDR: 06/13/2022	Telephone: 415-972-3372
Date Made Active in Reports: 08/16/2022	Last EDR Contact: 06/13/2022
Number of Days to Update: 64	Next Scheduled EDR Contact: 10/31/2022
	Data Release Frequency: Varies

## INDIAN LUST R5: Leaking Underground Storage Tanks on Indian Land

Leaking underground storage tanks located on Indian Land in Michigan, Minnesota and Wisconsin.

Date of Government Version: 04/11/2022	Source: EPA, Region 5
Date Data Arrived at EDR: 06/13/2022	Telephone: 312-886-7439
Date Made Active in Reports: 08/16/2022	Last EDR Contact: 06/13/2022
Number of Days to Update: 64	Next Scheduled EDR Contact: 10/31/2022
	Data Release Frequency: Varies

## INDIAN LUST R4: Leaking Underground Storage Tanks on Indian Land

LUSTs on Indian land in Florida, Mississippi and North Carolina.

Date of Government Version: 05/28/2021	Source: EPA Region 4
Date Data Arrived at EDR: 06/22/2021	Telephone: 404-562-8677
Date Made Active in Reports: 09/20/2021	Last EDR Contact: 06/13/2022
Number of Days to Update: 90	Next Scheduled EDR Contact: 10/31/2022
	Data Release Frequency: Varies

## INDIAN LUST R6: Leaking Underground Storage Tanks on Indian Land

LUSTs on Indian land in New Mexico and Oklahoma.

Date of Government Version: 04/28/2022	Source: EPA Region 6
Date Data Arrived at EDR: 06/13/2022	Telephone: 214-665-6597
Date Made Active in Reports: 08/16/2022	Last EDR Contact: 06/13/2022
Number of Days to Update: 64	Next Scheduled EDR Contact: 10/31/2022
	Data Release Frequency: Varies

## INDIAN LUST R10: Leaking Underground Storage Tanks on Indian Land

LUSTs on Indian land in Alaska, Idaho, Oregon and Washington.

Date of Government Version: 04/20/2022	Source: EPA Region 10
Date Data Arrived at EDR: 06/13/2022	Telephone: 206-553-2857
Date Made Active in Reports: 08/16/2022	Last EDR Contact: 06/13/2022
Number of Days to Update: 64	Next Scheduled EDR Contact: 10/31/2022
	Data Release Frequency: Varies

# GOVERNMENT RECORDS SEARCHED / DATA CURRENCY TRACKING

## INDIAN LUST R7: Leaking Underground Storage Tanks on Indian Land LUSTs on Indian land in Iowa, Kansas, and Nebraska

Date of Government Version: 04/14/2022	Source: EPA Region 7
Date Data Arrived at EDR: 06/13/2022	Telephone: 913-551-7003
Date Made Active in Reports: 08/16/2022	Last EDR Contact: 06/13/2022
Number of Days to Update: 64	Next Scheduled EDR Contact: 10/31/2022
	Data Release Frequency: Varies

### ***Lists of state and tribal registered storage tanks***

#### FEMA UST: Underground Storage Tank Listing

A listing of all FEMA owned underground storage tanks.

Date of Government Version: 10/14/2021	Source: FEMA
Date Data Arrived at EDR: 11/05/2021	Telephone: 202-646-5797
Date Made Active in Reports: 02/01/2022	Last EDR Contact: 06/29/2022
Number of Days to Update: 88	Next Scheduled EDR Contact: 10/17/2022
	Data Release Frequency: Varies

#### FF TANKS: Federal Facilities Listing

A listing of federal facilities with storage tanks.

Date of Government Version: 03/21/2022	Source: Department of Environmental Protection
Date Data Arrived at EDR: 03/21/2022	Telephone: 850-245-8250
Date Made Active in Reports: 06/14/2022	Last EDR Contact: 06/21/2022
Number of Days to Update: 85	Next Scheduled EDR Contact: 10/03/2022
	Data Release Frequency: Quarterly

#### UST: Storage Tank Facility Information

Registered Underground Storage Tanks. UST's are regulated under Subtitle I of the Resource Conservation and Recovery Act (RCRA) and must be registered with the state department responsible for administering the UST program. Available information varies by state program.

Date of Government Version: 05/05/2022	Source: Department of Environmental Protection
Date Data Arrived at EDR: 05/06/2022	Telephone: 850-245-8839
Date Made Active in Reports: 07/25/2022	Last EDR Contact: 07/19/2022
Number of Days to Update: 80	Next Scheduled EDR Contact: 11/07/2022
	Data Release Frequency: Quarterly

#### AST: Storage Tank Facility Information

Registered Aboveground Storage Tanks.

Date of Government Version: 05/05/2022	Source: Department of Environmental Protection
Date Data Arrived at EDR: 05/06/2022	Telephone: 850-245-8839
Date Made Active in Reports: 07/25/2022	Last EDR Contact: 07/19/2022
Number of Days to Update: 80	Next Scheduled EDR Contact: 11/07/2022
	Data Release Frequency: Quarterly

#### INDIAN UST R4: Underground Storage Tanks on Indian Land

The Indian Underground Storage Tank (UST) database provides information about underground storage tanks on Indian land in EPA Region 4 (Alabama, Florida, Georgia, Kentucky, Mississippi, North Carolina, South Carolina, Tennessee and Tribal Nations)

Date of Government Version: 05/28/2021	Source: EPA Region 4
Date Data Arrived at EDR: 06/22/2021	Telephone: 404-562-9424
Date Made Active in Reports: 09/20/2021	Last EDR Contact: 06/13/2022
Number of Days to Update: 90	Next Scheduled EDR Contact: 10/31/2022
	Data Release Frequency: Varies

## GOVERNMENT RECORDS SEARCHED / DATA CURRENCY TRACKING

### INDIAN UST R9: Underground Storage Tanks on Indian Land

The Indian Underground Storage Tank (UST) database provides information about underground storage tanks on Indian land in EPA Region 9 (Arizona, California, Hawaii, Nevada, the Pacific Islands, and Tribal Nations).

Date of Government Version: 04/08/2022	Source: EPA Region 9
Date Data Arrived at EDR: 06/13/2022	Telephone: 415-972-3368
Date Made Active in Reports: 08/16/2022	Last EDR Contact: 06/13/2022
Number of Days to Update: 64	Next Scheduled EDR Contact: 10/31/2022
	Data Release Frequency: Varies

### INDIAN UST R8: Underground Storage Tanks on Indian Land

The Indian Underground Storage Tank (UST) database provides information about underground storage tanks on Indian land in EPA Region 8 (Colorado, Montana, North Dakota, South Dakota, Utah, Wyoming and 27 Tribal Nations).

Date of Government Version: 04/20/2022	Source: EPA Region 8
Date Data Arrived at EDR: 06/13/2022	Telephone: 303-312-6137
Date Made Active in Reports: 08/16/2022	Last EDR Contact: 06/13/2022
Number of Days to Update: 64	Next Scheduled EDR Contact: 10/31/2022
	Data Release Frequency: Varies

### INDIAN UST R7: Underground Storage Tanks on Indian Land

The Indian Underground Storage Tank (UST) database provides information about underground storage tanks on Indian land in EPA Region 7 (Iowa, Kansas, Missouri, Nebraska, and 9 Tribal Nations).

Date of Government Version: 04/14/2022	Source: EPA Region 7
Date Data Arrived at EDR: 06/13/2022	Telephone: 913-551-7003
Date Made Active in Reports: 08/16/2022	Last EDR Contact: 06/13/2022
Number of Days to Update: 64	Next Scheduled EDR Contact: 10/31/2022
	Data Release Frequency: Varies

### INDIAN UST R1: Underground Storage Tanks on Indian Land

The Indian Underground Storage Tank (UST) database provides information about underground storage tanks on Indian land in EPA Region 1 (Connecticut, Maine, Massachusetts, New Hampshire, Rhode Island, Vermont and ten Tribal Nations).

Date of Government Version: 04/07/2022	Source: EPA, Region 1
Date Data Arrived at EDR: 06/13/2022	Telephone: 617-918-1313
Date Made Active in Reports: 08/16/2022	Last EDR Contact: 06/13/2022
Number of Days to Update: 64	Next Scheduled EDR Contact: 10/31/2022
	Data Release Frequency: Varies

### INDIAN UST R5: Underground Storage Tanks on Indian Land

The Indian Underground Storage Tank (UST) database provides information about underground storage tanks on Indian land in EPA Region 5 (Michigan, Minnesota and Wisconsin and Tribal Nations).

Date of Government Version: 04/11/2022	Source: EPA Region 5
Date Data Arrived at EDR: 06/13/2022	Telephone: 312-886-6136
Date Made Active in Reports: 08/16/2022	Last EDR Contact: 06/13/2022
Number of Days to Update: 64	Next Scheduled EDR Contact: 10/31/2022
	Data Release Frequency: Varies

### INDIAN UST R6: Underground Storage Tanks on Indian Land

The Indian Underground Storage Tank (UST) database provides information about underground storage tanks on Indian land in EPA Region 6 (Louisiana, Arkansas, Oklahoma, New Mexico, Texas and 65 Tribes).

Date of Government Version: 04/28/2022	Source: EPA Region 6
Date Data Arrived at EDR: 06/13/2022	Telephone: 214-665-7591
Date Made Active in Reports: 08/16/2022	Last EDR Contact: 06/13/2022
Number of Days to Update: 64	Next Scheduled EDR Contact: 10/31/2022
	Data Release Frequency: Varies



# GOVERNMENT RECORDS SEARCHED / DATA CURRENCY TRACKING

## INDIAN UST R10: Underground Storage Tanks on Indian Land

The Indian Underground Storage Tank (UST) database provides information about underground storage tanks on Indian land in EPA Region 10 (Alaska, Idaho, Oregon, Washington, and Tribal Nations).

Date of Government Version: 04/20/2022	Source: EPA Region 10
Date Data Arrived at EDR: 06/13/2022	Telephone: 206-553-2857
Date Made Active in Reports: 08/16/2022	Last EDR Contact: 06/13/2022
Number of Days to Update: 64	Next Scheduled EDR Contact: 10/31/2022
	Data Release Frequency: Varies

## TANKS: Storage Tank Facility List

This listing includes storage tank facilities that do not have tank information. The tanks have either be closed or removed from the site, but the facilities were still registered at some point in history.

Date of Government Version: 05/05/2022	Source: Department of Environmental Protection
Date Data Arrived at EDR: 05/06/2022	Telephone: 850-245-8841
Date Made Active in Reports: 07/25/2022	Last EDR Contact: 07/19/2022
Number of Days to Update: 80	Next Scheduled EDR Contact: 11/07/2022
	Data Release Frequency: Quarterly

## ***State and tribal institutional control / engineering control registries***

### ENG CONTROLS: Institutional Controls Registry

The registry is a database of all contaminated sites in the state of Florida which are subject to engineering controls. Engineering Controls encompass a variety of engineered remedies to contain and/or reduce contamination, and/or physical barriers intended to limit access to property. ECs include fences, signs, guards, landfill caps, provision of potable water, slurry walls, sheet pile (vertical caps), pumping and treatment of groundwater, monitoring wells, and vapor extraction systems.

Date of Government Version: 03/28/2022	Source: Department of Environmental Protection
Date Data Arrived at EDR: 03/29/2022	Telephone: 850-245-8927
Date Made Active in Reports: 06/23/2022	Last EDR Contact: 06/27/2022
Number of Days to Update: 86	Next Scheduled EDR Contact: 10/10/2022
	Data Release Frequency: Semi-Annually

### Inst Control: Institutional Controls Registry

The registry is a database of all contaminated sites in the state of Florida which are subject to institutional and engineering controls.

Date of Government Version: 03/28/2022	Source: Department of Environmental Protection
Date Data Arrived at EDR: 03/29/2022	Telephone: 850-245-8927
Date Made Active in Reports: 06/23/2022	Last EDR Contact: 06/27/2022
Number of Days to Update: 86	Next Scheduled EDR Contact: 10/10/2022
	Data Release Frequency: Semi-Annually

## ***Lists of state and tribal voluntary cleanup sites***

### INDIAN VCP R1: Voluntary Cleanup Priority Listing

A listing of voluntary cleanup priority sites located on Indian Land located in Region 1.

Date of Government Version: 07/27/2015	Source: EPA, Region 1
Date Data Arrived at EDR: 09/29/2015	Telephone: 617-918-1102
Date Made Active in Reports: 02/18/2016	Last EDR Contact: 06/15/2022
Number of Days to Update: 142	Next Scheduled EDR Contact: 10/03/2022
	Data Release Frequency: Varies

### INDIAN VCP R7: Voluntary Cleanup Priority Listing

A listing of voluntary cleanup priority sites located on Indian Land located in Region 7.

# GOVERNMENT RECORDS SEARCHED / DATA CURRENCY TRACKING

Date of Government Version: 03/20/2008  
Date Data Arrived at EDR: 04/22/2008  
Date Made Active in Reports: 05/19/2008  
Number of Days to Update: 27

Source: EPA, Region 7  
Telephone: 913-551-7365  
Last EDR Contact: 07/08/2021  
Next Scheduled EDR Contact: 07/20/2009  
Data Release Frequency: Varies

## VCP: Voluntary Cleanup Sites

Listing of closed and active voluntary cleanup sites.

Date of Government Version: 04/12/2022  
Date Data Arrived at EDR: 05/13/2022  
Date Made Active in Reports: 05/31/2022  
Number of Days to Update: 18

Source: Department of Environmental Protection  
Telephone: 850-245-8705  
Last EDR Contact: 08/11/2022  
Next Scheduled EDR Contact: 11/28/2022  
Data Release Frequency: Varies

## ***Lists of state and tribal brownfield sites***

### BROWNFIELDS AREAS: Brownfields Areas Database

A "brownfield area" means a contiguous area of one or more brownfield sites, some of which may not be contaminated, that has been designated as such by a local government resolution. Such areas may include all or portions of community redevelopment areas, enterprise zones, empowerment zones, other such designated economically deprived communities and areas, and Environmental Protection Agency (EPA) designated brownfield pilot projects. This layer provides a polygon representation of the boundaries of these designated Brownfield Areas in Florida.

Date of Government Version: 10/04/2021  
Date Data Arrived at EDR: 12/21/2021  
Date Made Active in Reports: 03/09/2022  
Number of Days to Update: 78

Source: Department of Environmental Protection  
Telephone: 850-245-8934  
Last EDR Contact: 06/27/2022  
Next Scheduled EDR Contact: 10/10/2022  
Data Release Frequency: Quarterly

### BROWNFIELDS: Brownfields Sites Database

Brownfields are defined by the Florida Department of Environmental Protection (FDEP) as abandoned, idled, or underused industrial and commercial facilities where expansion or redevelopment is complicated by real or perceived environmental contamination.

Date of Government Version: 01/11/2022  
Date Data Arrived at EDR: 03/29/2022  
Date Made Active in Reports: 06/23/2022  
Number of Days to Update: 86

Source: Department of Environmental Protection  
Telephone: 850-245-8927  
Last EDR Contact: 07/01/2022  
Next Scheduled EDR Contact: 10/10/2022  
Data Release Frequency: Semi-Annually

### BSRA: Brownfield Site Rehabilitation Agreements Listing

The BSRA provides DEP and the public assurance that site rehabilitation will be conducted in accordance with Florida Statutes and DEP's Contaminated Site Cleanup Criteria rule. In addition, the BSRA provides limited liability protection for the voluntary responsible party. The BSRA contains various commitments by the voluntary responsible party, including milestones for completion of site rehabilitation tasks and submittal of technical reports and plans.

It also contains a commitment by DEP to review technical reports according to an agreed upon schedule. Only those brownfield sites with an executed BSRA are eligible to apply for a voluntary cleanup tax credit incentive pursuant to Section 376.30781, Florida Statutes.

Date of Government Version: 02/28/2022  
Date Data Arrived at EDR: 03/29/2022  
Date Made Active in Reports: 06/23/2022  
Number of Days to Update: 86

Source: Department of Environmental Protection  
Telephone: 850-245-8934  
Last EDR Contact: 07/01/2022  
Next Scheduled EDR Contact: 10/10/2022  
Data Release Frequency: Varies

## **ADDITIONAL ENVIRONMENTAL RECORDS**

### ***Local Brownfield lists***

# GOVERNMENT RECORDS SEARCHED / DATA CURRENCY TRACKING

## US BROWNFIELDS: A Listing of Brownfields Sites

Brownfields are real property, the expansion, redevelopment, or reuse of which may be complicated by the presence or potential presence of a hazardous substance, pollutant, or contaminant. Cleaning up and reinvesting in these properties takes development pressures off of undeveloped, open land, and both improves and protects the environment. Assessment, Cleanup and Redevelopment Exchange System (ACRES) stores information reported by EPA Brownfields grant recipients on brownfields properties assessed or cleaned up with grant funding as well as information on Targeted Brownfields Assessments performed by EPA Regions. A listing of ACRES Brownfield sites is obtained from Cleanups in My Community. Cleanups in My Community provides information on Brownfields properties for which information is reported back to EPA, as well as areas served by Brownfields grant programs.

Date of Government Version: 02/23/2022	Source: Environmental Protection Agency
Date Data Arrived at EDR: 03/10/2022	Telephone: 202-566-2777
Date Made Active in Reports: 03/10/2022	Last EDR Contact: 08/08/2022
Number of Days to Update: 0	Next Scheduled EDR Contact: 09/26/2022
	Data Release Frequency: Semi-Annually

## Local Lists of Landfill / Solid Waste Disposal Sites

### SWRCY: Recycling Centers

A listing of recycling centers located in the state of Florida.

Date of Government Version: 12/31/2020	Source: Department of Environmental Protection
Date Data Arrived at EDR: 01/19/2022	Telephone: 850-245-8718
Date Made Active in Reports: 04/13/2022	Last EDR Contact: 07/07/2022
Number of Days to Update: 84	Next Scheduled EDR Contact: 10/24/2022
	Data Release Frequency: Varies

### INDIAN ODI: Report on the Status of Open Dumps on Indian Lands

Location of open dumps on Indian land.

Date of Government Version: 12/31/1998	Source: Environmental Protection Agency
Date Data Arrived at EDR: 12/03/2007	Telephone: 703-308-8245
Date Made Active in Reports: 01/24/2008	Last EDR Contact: 07/21/2022
Number of Days to Update: 52	Next Scheduled EDR Contact: 11/07/2022
	Data Release Frequency: Varies

### DEBRIS REGION 9: Torres Martinez Reservation Illegal Dump Site Locations

A listing of illegal dump sites location on the Torres Martinez Indian Reservation located in eastern Riverside County and northern Imperial County, California.

Date of Government Version: 01/12/2009	Source: EPA, Region 9
Date Data Arrived at EDR: 05/07/2009	Telephone: 415-947-4219
Date Made Active in Reports: 09/21/2009	Last EDR Contact: 07/12/2022
Number of Days to Update: 137	Next Scheduled EDR Contact: 10/31/2022
	Data Release Frequency: No Update Planned

### ODI: Open Dump Inventory

An open dump is defined as a disposal facility that does not comply with one or more of the Part 257 or Part 258 Subtitle D Criteria.

Date of Government Version: 06/30/1985	Source: Environmental Protection Agency
Date Data Arrived at EDR: 08/09/2004	Telephone: 800-424-9346
Date Made Active in Reports: 09/17/2004	Last EDR Contact: 06/09/2004
Number of Days to Update: 39	Next Scheduled EDR Contact: N/A
	Data Release Frequency: No Update Planned

### IHS OPEN DUMPS: Open Dumps on Indian Land

A listing of all open dumps located on Indian Land in the United States.

# GOVERNMENT RECORDS SEARCHED / DATA CURRENCY TRACKING

Date of Government Version: 04/01/2014  
Date Data Arrived at EDR: 08/06/2014  
Date Made Active in Reports: 01/29/2015  
Number of Days to Update: 176

Source: Department of Health & Human Services, Indian Health Service  
Telephone: 301-443-1452  
Last EDR Contact: 07/21/2022  
Next Scheduled EDR Contact: 11/07/2022  
Data Release Frequency: Varies

## **Local Lists of Hazardous waste / Contaminated Sites**

### **US HIST CDL: National Clandestine Laboratory Register**

A listing of clandestine drug lab locations that have been removed from the DEAs National Clandestine Laboratory Register.

Date of Government Version: 04/30/2022  
Date Data Arrived at EDR: 05/24/2022  
Date Made Active in Reports: 07/29/2022  
Number of Days to Update: 66

Source: Drug Enforcement Administration  
Telephone: 202-307-1000  
Last EDR Contact: 05/24/2022  
Next Scheduled EDR Contact: 09/05/2022  
Data Release Frequency: No Update Planned

### **PRIORITYCLEANERS: Priority Ranking List**

The Florida Legislature has established a state-funded program to cleanup properties that are contaminated as a result of the operations of a drycleaning facility.

Date of Government Version: 04/30/2022  
Date Data Arrived at EDR: 05/12/2022  
Date Made Active in Reports: 08/04/2022  
Number of Days to Update: 84

Source: Department of Environmental Protection  
Telephone: 850-245-8927  
Last EDR Contact: 08/08/2022  
Next Scheduled EDR Contact: 11/21/2022  
Data Release Frequency: Varies

### **FL SITES: Sites List**

This summary status report was developed from a number of lists including the Eckhardt list, the Moffitt list, the EPA Hazardous Waste Sites list, EPA's Emergency & Remedial Response information System list (RCRA Section 3012) & existing department lists such as the obsolete uncontrolled Hazardous Waste Sites list. This list is no longer updated.

Date of Government Version: 12/31/1989  
Date Data Arrived at EDR: 05/09/1994  
Date Made Active in Reports: 08/04/1994  
Number of Days to Update: 87

Source: Department of Environmental Protection  
Telephone: 850-245-8705  
Last EDR Contact: 03/24/1994  
Next Scheduled EDR Contact: N/A  
Data Release Frequency: No Update Planned

### **US CDL: Clandestine Drug Labs**

A listing of clandestine drug lab locations. The U.S. Department of Justice ("the Department") provides this web site as a public service. It contains addresses of some locations where law enforcement agencies reported they found chemicals or other items that indicated the presence of either clandestine drug laboratories or dumpsites. In most cases, the source of the entries is not the Department, and the Department has not verified the entry and does not guarantee its accuracy. Members of the public must verify the accuracy of all entries by, for example, contacting local law enforcement and local health departments.

Date of Government Version: 04/30/2022  
Date Data Arrived at EDR: 05/24/2022  
Date Made Active in Reports: 07/29/2022  
Number of Days to Update: 66

Source: Drug Enforcement Administration  
Telephone: 202-307-1000  
Last EDR Contact: 05/24/2022  
Next Scheduled EDR Contact: 09/05/2022  
Data Release Frequency: Quarterly

### **AQUEOUS FOAM: Former Fire Training Facility Assessments Listing**

DEP has conducted initial environmental assessments related to the historic and current use of chemicals found in aqueous film forming foam (AFFF) at fire training facilities throughout Florida

Date of Government Version: 02/11/2022  
Date Data Arrived at EDR: 02/18/2022  
Date Made Active in Reports: 05/11/2022  
Number of Days to Update: 82

Source: Department of Environmental Protection  
Telephone: 850-245-8690  
Last EDR Contact: 06/02/2022  
Next Scheduled EDR Contact: 09/19/2022  
Data Release Frequency: Varies

# GOVERNMENT RECORDS SEARCHED / DATA CURRENCY TRACKING

PFAS: PFOS and PFOA stand for perfluorooctane sulfonate and perfluorooctanoic acid

PFOS and PFOA stand for perfluorooctane sulfonate and perfluorooctanoic acid, respectively. Both are fluorinated organic chemicals, part of a larger family of compounds referred to as perfluoroalkyl substances (PFASs).

Date of Government Version: 07/24/2022

Date Data Arrived at EDR: 07/25/2022

Date Made Active in Reports: 08/08/2022

Number of Days to Update: 14

Source: Department of Environmental Protection

Telephone: 850-245-8690

Last EDR Contact: 07/19/2022

Next Scheduled EDR Contact: 11/07/2022

Data Release Frequency: Varies

## Local Land Records

LIENS 2: CERCLA Lien Information

A Federal CERCLA ('Superfund') lien can exist by operation of law at any site or property at which EPA has spent Superfund monies. These monies are spent to investigate and address releases and threatened releases of contamination. CERCLIS provides information as to the identity of these sites and properties.

Date of Government Version: 04/27/2022

Date Data Arrived at EDR: 05/05/2022

Date Made Active in Reports: 05/31/2022

Number of Days to Update: 26

Source: Environmental Protection Agency

Telephone: 202-564-6023

Last EDR Contact: 08/02/2022

Next Scheduled EDR Contact: 10/10/2022

Data Release Frequency: Semi-Annually

## Records of Emergency Release Reports

HMIRS: Hazardous Materials Information Reporting System

Hazardous Materials Incident Report System. HMIRS contains hazardous material spill incidents reported to DOT.

Date of Government Version: 03/21/2022

Date Data Arrived at EDR: 03/21/2022

Date Made Active in Reports: 06/14/2022

Number of Days to Update: 85

Source: U.S. Department of Transportation

Telephone: 202-366-4555

Last EDR Contact: 06/21/2022

Next Scheduled EDR Contact: 10/03/2022

Data Release Frequency: Quarterly

SPILLS: Oil and Hazardous Materials Incidents

Statewide oil and hazardous materials inland incidents.

Date of Government Version: 04/04/2022

Date Data Arrived at EDR: 04/05/2022

Date Made Active in Reports: 06/29/2022

Number of Days to Update: 85

Source: Department of Environmental Protection

Telephone: 850-245-2010

Last EDR Contact: 07/05/2022

Next Scheduled EDR Contact: 10/17/2022

Data Release Frequency: Semi-Annually

SPILLS 90: SPILLS90 data from FirstSearch

Spills 90 includes those spill and release records available exclusively from FirstSearch databases. Typically, they may include chemical, oil and/or hazardous substance spills recorded after 1990. Duplicate records that are already included in EDR incident and release records are not included in Spills 90.

Date of Government Version: 12/10/2012

Date Data Arrived at EDR: 01/03/2013

Date Made Active in Reports: 03/04/2013

Number of Days to Update: 60

Source: FirstSearch

Telephone: N/A

Last EDR Contact: 01/03/2013

Next Scheduled EDR Contact: N/A

Data Release Frequency: No Update Planned

SPILLS 80: SPILLS80 data from FirstSearch

Spills 80 includes those spill and release records available from FirstSearch databases prior to 1990. Typically, they may include chemical, oil and/or hazardous substance spills recorded before 1990. Duplicate records that are already included in EDR incident and release records are not included in Spills 80.

# GOVERNMENT RECORDS SEARCHED / DATA CURRENCY TRACKING

Date of Government Version: 09/01/2001  
Date Data Arrived at EDR: 01/03/2013  
Date Made Active in Reports: 03/06/2013  
Number of Days to Update: 62

Source: FirstSearch  
Telephone: N/A  
Last EDR Contact: 01/03/2013  
Next Scheduled EDR Contact: N/A  
Data Release Frequency: No Update Planned

## **Other Ascertainable Records**

### **RCRA NonGen / NLR: RCRA - Non Generators / No Longer Regulated**

RCRAInfo is EPA's comprehensive information system, providing access to data supporting the Resource Conservation and Recovery Act (RCRA) of 1976 and the Hazardous and Solid Waste Amendments (HSWA) of 1984. The database includes selective information on sites which generate, transport, store, treat and/or dispose of hazardous waste as defined by the Resource Conservation and Recovery Act (RCRA). Non-Generators do not presently generate hazardous waste.

Date of Government Version: 06/20/2022  
Date Data Arrived at EDR: 06/21/2022  
Date Made Active in Reports: 06/28/2022  
Number of Days to Update: 7

Source: Environmental Protection Agency  
Telephone: (404) 562-8651  
Last EDR Contact: 06/21/2022  
Next Scheduled EDR Contact: 10/03/2022  
Data Release Frequency: Quarterly

### **FUDS: Formerly Used Defense Sites**

The listing includes locations of Formerly Used Defense Sites properties where the US Army Corps of Engineers is actively working or will take necessary cleanup actions.

Date of Government Version: 05/11/2022  
Date Data Arrived at EDR: 05/17/2022  
Date Made Active in Reports: 07/29/2022  
Number of Days to Update: 73

Source: U.S. Army Corps of Engineers  
Telephone: 202-528-4285  
Last EDR Contact: 08/11/2022  
Next Scheduled EDR Contact: 11/28/2022  
Data Release Frequency: Varies

### **DOD: Department of Defense Sites**

This data set consists of federally owned or administered lands, administered by the Department of Defense, that have any area equal to or greater than 640 acres of the United States, Puerto Rico, and the U.S. Virgin Islands.

Date of Government Version: 06/07/2021  
Date Data Arrived at EDR: 07/13/2021  
Date Made Active in Reports: 03/09/2022  
Number of Days to Update: 239

Source: USGS  
Telephone: 888-275-8747  
Last EDR Contact: 07/13/2022  
Next Scheduled EDR Contact: 10/24/2022  
Data Release Frequency: Varies

### **FEDLAND: Federal and Indian Lands**

Federally and Indian administrated lands of the United States. Lands included are administrated by: Army Corps of Engineers, Bureau of Reclamation, National Wild and Scenic River, National Wildlife Refuge, Public Domain Land, Wilderness, Wilderness Study Area, Wildlife Management Area, Bureau of Indian Affairs, Bureau of Land Management, Department of Justice, Forest Service, Fish and Wildlife Service, National Park Service.

Date of Government Version: 04/02/2018  
Date Data Arrived at EDR: 04/11/2018  
Date Made Active in Reports: 11/06/2019  
Number of Days to Update: 574

Source: U.S. Geological Survey  
Telephone: 888-275-8747  
Last EDR Contact: 07/08/2022  
Next Scheduled EDR Contact: 10/17/2022  
Data Release Frequency: N/A

### **SCRD DRYCLEANERS: State Coalition for Remediation of Drycleaners Listing**

The State Coalition for Remediation of Drycleaners was established in 1998, with support from the U.S. EPA Office of Superfund Remediation and Technology Innovation. It is comprised of representatives of states with established drycleaner remediation programs. Currently the member states are Alabama, Connecticut, Florida, Illinois, Kansas, Minnesota, Missouri, North Carolina, Oregon, South Carolina, Tennessee, Texas, and Wisconsin.

# GOVERNMENT RECORDS SEARCHED / DATA CURRENCY TRACKING

Date of Government Version: 01/01/2017  
Date Data Arrived at EDR: 02/03/2017  
Date Made Active in Reports: 04/07/2017  
Number of Days to Update: 63

Source: Environmental Protection Agency  
Telephone: 615-532-8599  
Last EDR Contact: 08/03/2022  
Next Scheduled EDR Contact: 11/21/2022  
Data Release Frequency: Varies

## US FIN ASSUR: Financial Assurance Information

All owners and operators of facilities that treat, store, or dispose of hazardous waste are required to provide proof that they will have sufficient funds to pay for the clean up, closure, and post-closure care of their facilities.

Date of Government Version: 03/21/2022  
Date Data Arrived at EDR: 03/21/2022  
Date Made Active in Reports: 06/14/2022  
Number of Days to Update: 85

Source: Environmental Protection Agency  
Telephone: 202-566-1917  
Last EDR Contact: 06/21/2022  
Next Scheduled EDR Contact: 10/03/2022  
Data Release Frequency: Quarterly

## EPA WATCH LIST: EPA WATCH LIST

EPA maintains a "Watch List" to facilitate dialogue between EPA, state and local environmental agencies on enforcement matters relating to facilities with alleged violations identified as either significant or high priority. Being on the Watch List does not mean that the facility has actually violated the law only that an investigation by EPA or a state or local environmental agency has led those organizations to allege that an unproven violation has in fact occurred. Being on the Watch List does not represent a higher level of concern regarding the alleged violations that were detected, but instead indicates cases requiring additional dialogue between EPA, state and local agencies - primarily because of the length of time the alleged violation has gone unaddressed or unresolved.

Date of Government Version: 08/30/2013  
Date Data Arrived at EDR: 03/21/2014  
Date Made Active in Reports: 06/17/2014  
Number of Days to Update: 88

Source: Environmental Protection Agency  
Telephone: 617-520-3000  
Last EDR Contact: 07/29/2022  
Next Scheduled EDR Contact: 11/14/2022  
Data Release Frequency: Quarterly

## 2020 COR ACTION: 2020 Corrective Action Program List

The EPA has set ambitious goals for the RCRA Corrective Action program by creating the 2020 Corrective Action Universe. This RCRA cleanup baseline includes facilities expected to need corrective action. The 2020 universe contains a wide variety of sites. Some properties are heavily contaminated while others were contaminated but have since been cleaned up. Still others have not been fully investigated yet, and may require little or no remediation. Inclusion in the 2020 Universe does not necessarily imply failure on the part of a facility to meet its RCRA obligations.

Date of Government Version: 09/30/2017  
Date Data Arrived at EDR: 05/08/2018  
Date Made Active in Reports: 07/20/2018  
Number of Days to Update: 73

Source: Environmental Protection Agency  
Telephone: 703-308-4044  
Last EDR Contact: 08/04/2022  
Next Scheduled EDR Contact: 11/14/2022  
Data Release Frequency: Varies

## TSCA: Toxic Substances Control Act

Toxic Substances Control Act. TSCA identifies manufacturers and importers of chemical substances included on the TSCA Chemical Substance Inventory list. It includes data on the production volume of these substances by plant site.

Date of Government Version: 12/31/2016  
Date Data Arrived at EDR: 06/17/2020  
Date Made Active in Reports: 09/10/2020  
Number of Days to Update: 85

Source: EPA  
Telephone: 202-260-5521  
Last EDR Contact: 06/14/2022  
Next Scheduled EDR Contact: 09/26/2022  
Data Release Frequency: Every 4 Years

## TRIS: Toxic Chemical Release Inventory System

Toxic Release Inventory System. TRIS identifies facilities which release toxic chemicals to the air, water and land in reportable quantities under SARA Title III Section 313.

# GOVERNMENT RECORDS SEARCHED / DATA CURRENCY TRACKING

Date of Government Version: 12/31/2018  
Date Data Arrived at EDR: 08/14/2020  
Date Made Active in Reports: 11/04/2020  
Number of Days to Update: 82

Source: EPA  
Telephone: 202-566-0250  
Last EDR Contact: 08/11/2022  
Next Scheduled EDR Contact: 11/28/2022  
Data Release Frequency: Annually

## SSTS: Section 7 Tracking Systems

Section 7 of the Federal Insecticide, Fungicide and Rodenticide Act, as amended (92 Stat. 829) requires all registered pesticide-producing establishments to submit a report to the Environmental Protection Agency by March 1st each year. Each establishment must report the types and amounts of pesticides, active ingredients and devices being produced, and those having been produced and sold or distributed in the past year.

Date of Government Version: 07/18/2022  
Date Data Arrived at EDR: 07/18/2022  
Date Made Active in Reports: 07/29/2022  
Number of Days to Update: 11

Source: EPA  
Telephone: 202-564-4203  
Last EDR Contact: 07/18/2022  
Next Scheduled EDR Contact: 10/31/2022  
Data Release Frequency: Annually

## ROD: Records Of Decision

Record of Decision. ROD documents mandate a permanent remedy at an NPL (Superfund) site containing technical and health information to aid in the cleanup.

Date of Government Version: 04/27/2022  
Date Data Arrived at EDR: 05/05/2022  
Date Made Active in Reports: 05/31/2022  
Number of Days to Update: 26

Source: EPA  
Telephone: 703-416-0223  
Last EDR Contact: 08/02/2022  
Next Scheduled EDR Contact: 09/12/2022  
Data Release Frequency: Annually

## RMP: Risk Management Plans

When Congress passed the Clean Air Act Amendments of 1990, it required EPA to publish regulations and guidance for chemical accident prevention at facilities using extremely hazardous substances. The Risk Management Program Rule (RMP Rule) was written to implement Section 112(r) of these amendments. The rule, which built upon existing industry codes and standards, requires companies of all sizes that use certain flammable and toxic substances to develop a Risk Management Program, which includes a(n): Hazard assessment that details the potential effects of an accidental release, an accident history of the last five years, and an evaluation of worst-case and alternative accidental releases; Prevention program that includes safety precautions and maintenance, monitoring, and employee training measures; and Emergency response program that spells out emergency health care, employee training measures and procedures for informing the public and response agencies (e.g the fire department) should an accident occur.

Date of Government Version: 04/27/2022  
Date Data Arrived at EDR: 05/04/2022  
Date Made Active in Reports: 05/10/2022  
Number of Days to Update: 6

Source: Environmental Protection Agency  
Telephone: 202-564-8600  
Last EDR Contact: 07/14/2022  
Next Scheduled EDR Contact: 10/31/2022  
Data Release Frequency: Varies

## RAATS: RCRA Administrative Action Tracking System

RCRA Administration Action Tracking System. RAATS contains records based on enforcement actions issued under RCRA pertaining to major violators and includes administrative and civil actions brought by the EPA. For administration actions after September 30, 1995, data entry in the RAATS database was discontinued. EPA will retain a copy of the database for historical records. It was necessary to terminate RAATS because a decrease in agency resources made it impossible to continue to update the information contained in the database.

Date of Government Version: 04/17/1995  
Date Data Arrived at EDR: 07/03/1995  
Date Made Active in Reports: 08/07/1995  
Number of Days to Update: 35

Source: EPA  
Telephone: 202-564-4104  
Last EDR Contact: 06/02/2008  
Next Scheduled EDR Contact: 09/01/2008  
Data Release Frequency: No Update Planned



# GOVERNMENT RECORDS SEARCHED / DATA CURRENCY TRACKING

## PRP: Potentially Responsible Parties

A listing of verified Potentially Responsible Parties

Date of Government Version: 01/25/2022	Source: EPA
Date Data Arrived at EDR: 02/03/2022	Telephone: 202-564-6023
Date Made Active in Reports: 02/25/2022	Last EDR Contact: 08/02/2022
Number of Days to Update: 22	Next Scheduled EDR Contact: 11/14/2022
	Data Release Frequency: Quarterly

## PADS: PCB Activity Database System

PCB Activity Database. PADS Identifies generators, transporters, commercial storers and/or brokers and disposers of PCB's who are required to notify the EPA of such activities.

Date of Government Version: 01/20/2022	Source: EPA
Date Data Arrived at EDR: 01/20/2022	Telephone: 202-566-0500
Date Made Active in Reports: 03/25/2022	Last EDR Contact: 07/08/2022
Number of Days to Update: 64	Next Scheduled EDR Contact: 10/17/2022
	Data Release Frequency: Annually

## ICIS: Integrated Compliance Information System

The Integrated Compliance Information System (ICIS) supports the information needs of the national enforcement and compliance program as well as the unique needs of the National Pollutant Discharge Elimination System (NPDES) program.

Date of Government Version: 11/18/2016	Source: Environmental Protection Agency
Date Data Arrived at EDR: 11/23/2016	Telephone: 202-564-2501
Date Made Active in Reports: 02/10/2017	Last EDR Contact: 06/28/2022
Number of Days to Update: 79	Next Scheduled EDR Contact: 10/17/2022
	Data Release Frequency: Quarterly

## FTTS: FIFRA/ TSCA Tracking System - FIFRA (Federal Insecticide, Fungicide, & Rodenticide Act)/TSCA (Toxic Substances Control Act)

FTTS tracks administrative cases and pesticide enforcement actions and compliance activities related to FIFRA, TSCA and EPCRA (Emergency Planning and Community Right-to-Know Act). To maintain currency, EDR contacts the Agency on a quarterly basis.

Date of Government Version: 04/09/2009	Source: EPA/Office of Prevention, Pesticides and Toxic Substances
Date Data Arrived at EDR: 04/16/2009	Telephone: 202-566-1667
Date Made Active in Reports: 05/11/2009	Last EDR Contact: 08/18/2017
Number of Days to Update: 25	Next Scheduled EDR Contact: 12/04/2017
	Data Release Frequency: No Update Planned

## FTTS INSP: FIFRA/ TSCA Tracking System - FIFRA (Federal Insecticide, Fungicide, & Rodenticide Act)/TSCA (Toxic Substances Control Act)

A listing of FIFRA/TSCA Tracking System (FTTS) inspections and enforcements.

Date of Government Version: 04/09/2009	Source: EPA
Date Data Arrived at EDR: 04/16/2009	Telephone: 202-566-1667
Date Made Active in Reports: 05/11/2009	Last EDR Contact: 08/18/2017
Number of Days to Update: 25	Next Scheduled EDR Contact: 12/04/2017
	Data Release Frequency: No Update Planned

## MLTS: Material Licensing Tracking System

MLTS is maintained by the Nuclear Regulatory Commission and contains a list of approximately 8,100 sites which possess or use radioactive materials and which are subject to NRC licensing requirements. To maintain currency, EDR contacts the Agency on a quarterly basis.

Date of Government Version: 03/11/2022	Source: Nuclear Regulatory Commission
Date Data Arrived at EDR: 03/15/2022	Telephone: 301-415-7169
Date Made Active in Reports: 06/14/2022	Last EDR Contact: 07/13/2022
Number of Days to Update: 91	Next Scheduled EDR Contact: 10/31/2022
	Data Release Frequency: Quarterly

# GOVERNMENT RECORDS SEARCHED / DATA CURRENCY TRACKING

## COAL ASH DOE: Steam-Electric Plant Operation Data

A listing of power plants that store ash in surface ponds.

Date of Government Version: 12/31/2020	Source: Department of Energy
Date Data Arrived at EDR: 11/30/2021	Telephone: 202-586-8719
Date Made Active in Reports: 02/22/2022	Last EDR Contact: 06/02/2022
Number of Days to Update: 84	Next Scheduled EDR Contact: 09/12/2022
	Data Release Frequency: Varies

## COAL ASH EPA: Coal Combustion Residues Surface Impoundments List

A listing of coal combustion residues surface impoundments with high hazard potential ratings.

Date of Government Version: 01/12/2017	Source: Environmental Protection Agency
Date Data Arrived at EDR: 03/05/2019	Telephone: N/A
Date Made Active in Reports: 11/11/2019	Last EDR Contact: 05/25/2022
Number of Days to Update: 251	Next Scheduled EDR Contact: 09/12/2022
	Data Release Frequency: Varies

## PCB TRANSFORMER: PCB Transformer Registration Database

The database of PCB transformer registrations that includes all PCB registration submittals.

Date of Government Version: 09/13/2019	Source: Environmental Protection Agency
Date Data Arrived at EDR: 11/06/2019	Telephone: 202-566-0517
Date Made Active in Reports: 02/10/2020	Last EDR Contact: 08/04/2022
Number of Days to Update: 96	Next Scheduled EDR Contact: 11/14/2022
	Data Release Frequency: Varies

## RADINFO: Radiation Information Database

The Radiation Information Database (RADINFO) contains information about facilities that are regulated by U.S. Environmental Protection Agency (EPA) regulations for radiation and radioactivity.

Date of Government Version: 07/01/2019	Source: Environmental Protection Agency
Date Data Arrived at EDR: 07/01/2019	Telephone: 202-343-9775
Date Made Active in Reports: 09/23/2019	Last EDR Contact: 06/23/2022
Number of Days to Update: 84	Next Scheduled EDR Contact: 10/10/2022
	Data Release Frequency: Quarterly

## HIST FTTS: FIFRA/TSCA Tracking System Administrative Case Listing

A complete administrative case listing from the FIFRA/TSCA Tracking System (FTTS) for all ten EPA regions. The information was obtained from the National Compliance Database (NCDB). NCDB supports the implementation of FIFRA (Federal Insecticide, Fungicide, and Rodenticide Act) and TSCA (Toxic Substances Control Act). Some EPA regions are now closing out records. Because of that, and the fact that some EPA regions are not providing EPA Headquarters with updated records, it was decided to create a HIST FTTS database. It included records that may not be included in the newer FTTS database updates. This database is no longer updated.

Date of Government Version: 10/19/2006	Source: Environmental Protection Agency
Date Data Arrived at EDR: 03/01/2007	Telephone: 202-564-2501
Date Made Active in Reports: 04/10/2007	Last EDR Contact: 12/17/2007
Number of Days to Update: 40	Next Scheduled EDR Contact: 03/17/2008
	Data Release Frequency: No Update Planned

## HIST FTTS INSP: FIFRA/TSCA Tracking System Inspection & Enforcement Case Listing

A complete inspection and enforcement case listing from the FIFRA/TSCA Tracking System (FTTS) for all ten EPA regions. The information was obtained from the National Compliance Database (NCDB). NCDB supports the implementation of FIFRA (Federal Insecticide, Fungicide, and Rodenticide Act) and TSCA (Toxic Substances Control Act). Some EPA regions are now closing out records. Because of that, and the fact that some EPA regions are not providing EPA Headquarters with updated records, it was decided to create a HIST FTTS database. It included records that may not be included in the newer FTTS database updates. This database is no longer updated.

# GOVERNMENT RECORDS SEARCHED / DATA CURRENCY TRACKING

Date of Government Version: 10/19/2006  
Date Data Arrived at EDR: 03/01/2007  
Date Made Active in Reports: 04/10/2007  
Number of Days to Update: 40

Source: Environmental Protection Agency  
Telephone: 202-564-2501  
Last EDR Contact: 12/17/2008  
Next Scheduled EDR Contact: 03/17/2008  
Data Release Frequency: No Update Planned

## DOT OPS: Incident and Accident Data

Department of Transportation, Office of Pipeline Safety Incident and Accident data.

Date of Government Version: 01/02/2020  
Date Data Arrived at EDR: 01/28/2020  
Date Made Active in Reports: 04/17/2020  
Number of Days to Update: 80

Source: Department of Transportation, Office of Pipeline Safety  
Telephone: 202-366-4595  
Last EDR Contact: 07/21/2022  
Next Scheduled EDR Contact: 11/07/2022  
Data Release Frequency: Quarterly

## CONSENT: Superfund (CERCLA) Consent Decrees

Major legal settlements that establish responsibility and standards for cleanup at NPL (Superfund) sites. Released periodically by United States District Courts after settlement by parties to litigation matters.

Date of Government Version: 03/31/2022  
Date Data Arrived at EDR: 04/14/2022  
Date Made Active in Reports: 07/12/2022  
Number of Days to Update: 89

Source: Department of Justice, Consent Decree Library  
Telephone: Varies  
Last EDR Contact: 06/29/2022  
Next Scheduled EDR Contact: 10/17/2022  
Data Release Frequency: Varies

## BRS: Biennial Reporting System

The Biennial Reporting System is a national system administered by the EPA that collects data on the generation and management of hazardous waste. BRS captures detailed data from two groups: Large Quantity Generators (LQG) and Treatment, Storage, and Disposal Facilities.

Date of Government Version: 12/31/2019  
Date Data Arrived at EDR: 03/02/2022  
Date Made Active in Reports: 03/25/2022  
Number of Days to Update: 23

Source: EPA/NTIS  
Telephone: 800-424-9346  
Last EDR Contact: 06/21/2022  
Next Scheduled EDR Contact: 10/03/2022  
Data Release Frequency: Biennially

## INDIAN RESERV: Indian Reservations

This map layer portrays Indian administered lands of the United States that have any area equal to or greater than 640 acres.

Date of Government Version: 12/31/2014  
Date Data Arrived at EDR: 07/14/2015  
Date Made Active in Reports: 01/10/2017  
Number of Days to Update: 546

Source: USGS  
Telephone: 202-208-3710  
Last EDR Contact: 07/08/2022  
Next Scheduled EDR Contact: 10/17/2022  
Data Release Frequency: Semi-Annually

## FUSRAP: Formerly Utilized Sites Remedial Action Program

DOE established the Formerly Utilized Sites Remedial Action Program (FUSRAP) in 1974 to remediate sites where radioactive contamination remained from Manhattan Project and early U.S. Atomic Energy Commission (AEC) operations.

Date of Government Version: 07/26/2021  
Date Data Arrived at EDR: 07/27/2021  
Date Made Active in Reports: 10/22/2021  
Number of Days to Update: 87

Source: Department of Energy  
Telephone: 202-586-3559  
Last EDR Contact: 07/26/2022  
Next Scheduled EDR Contact: 11/14/2022  
Data Release Frequency: Varies

## UMTRA: Uranium Mill Tailings Sites

Uranium ore was mined by private companies for federal government use in national defense programs. When the mills shut down, large piles of the sand-like material (mill tailings) remain after uranium has been extracted from the ore. Levels of human exposure to radioactive materials from the piles are low; however, in some cases tailings were used as construction materials before the potential health hazards of the tailings were recognized.

# GOVERNMENT RECORDS SEARCHED / DATA CURRENCY TRACKING

Date of Government Version: 08/30/2019  
Date Data Arrived at EDR: 11/15/2019  
Date Made Active in Reports: 01/28/2020  
Number of Days to Update: 74

Source: Department of Energy  
Telephone: 505-845-0011  
Last EDR Contact: 08/10/2022  
Next Scheduled EDR Contact: 11/28/2022  
Data Release Frequency: Varies

## LEAD SMELTER 1: Lead Smelter Sites

A listing of former lead smelter site locations.

Date of Government Version: 04/27/2022  
Date Data Arrived at EDR: 05/05/2022  
Date Made Active in Reports: 05/31/2022  
Number of Days to Update: 26

Source: Environmental Protection Agency  
Telephone: 703-603-8787  
Last EDR Contact: 08/01/2022  
Next Scheduled EDR Contact: 10/10/2022  
Data Release Frequency: Varies

## LEAD SMELTER 2: Lead Smelter Sites

A list of several hundred sites in the U.S. where secondary lead smelting was done from 1931 and 1964. These sites may pose a threat to public health through ingestion or inhalation of contaminated soil or dust

Date of Government Version: 04/05/2001  
Date Data Arrived at EDR: 10/27/2010  
Date Made Active in Reports: 12/02/2010  
Number of Days to Update: 36

Source: American Journal of Public Health  
Telephone: 703-305-6451  
Last EDR Contact: 12/02/2009  
Next Scheduled EDR Contact: N/A  
Data Release Frequency: No Update Planned

## US AIRS (AFS): Aerometric Information Retrieval System Facility Subsystem (AFS)

The database is a sub-system of Aerometric Information Retrieval System (AIRS). AFS contains compliance data on air pollution point sources regulated by the U.S. EPA and/or state and local air regulatory agencies. This information comes from source reports by various stationary sources of air pollution, such as electric power plants, steel mills, factories, and universities, and provides information about the air pollutants they produce. Action, air program, air program pollutant, and general level plant data. It is used to track emissions and compliance data from industrial plants.

Date of Government Version: 10/12/2016  
Date Data Arrived at EDR: 10/26/2016  
Date Made Active in Reports: 02/03/2017  
Number of Days to Update: 100

Source: EPA  
Telephone: 202-564-2496  
Last EDR Contact: 09/26/2017  
Next Scheduled EDR Contact: 01/08/2018  
Data Release Frequency: Annually

## US AIRS MINOR: Air Facility System Data

A listing of minor source facilities.

Date of Government Version: 10/12/2016  
Date Data Arrived at EDR: 10/26/2016  
Date Made Active in Reports: 02/03/2017  
Number of Days to Update: 100

Source: EPA  
Telephone: 202-564-2496  
Last EDR Contact: 09/26/2017  
Next Scheduled EDR Contact: 01/08/2018  
Data Release Frequency: Annually

## MINES VIOLATIONS: MSHA Violation Assessment Data

Mines violation and assessment information. Department of Labor, Mine Safety & Health Administration.

Date of Government Version: 03/21/2022  
Date Data Arrived at EDR: 03/22/2022  
Date Made Active in Reports: 03/25/2022  
Number of Days to Update: 3

Source: DOL, Mine Safety & Health Administration  
Telephone: 202-693-9424  
Last EDR Contact: 08/02/2022  
Next Scheduled EDR Contact: 09/12/2022  
Data Release Frequency: Quarterly

## US MINES: Mines Master Index File

Contains all mine identification numbers issued for mines active or opened since 1971. The data also includes violation information.

# GOVERNMENT RECORDS SEARCHED / DATA CURRENCY TRACKING

Date of Government Version: 05/02/2022  
Date Data Arrived at EDR: 05/25/2022  
Date Made Active in Reports: 07/29/2022  
Number of Days to Update: 65

Source: Department of Labor, Mine Safety and Health Administration  
Telephone: 303-231-5959  
Last EDR Contact: 08/17/2022  
Next Scheduled EDR Contact: 12/05/2022  
Data Release Frequency: Semi-Annually

## US MINES 2: Ferrous and Nonferrous Metal Mines Database Listing

This map layer includes ferrous (ferrous metal mines are facilities that extract ferrous metals, such as iron ore or molybdenum) and nonferrous (Nonferrous metal mines are facilities that extract nonferrous metals, such as gold, silver, copper, zinc, and lead) metal mines in the United States.

Date of Government Version: 05/06/2020  
Date Data Arrived at EDR: 05/27/2020  
Date Made Active in Reports: 08/13/2020  
Number of Days to Update: 78

Source: USGS  
Telephone: 703-648-7709  
Last EDR Contact: 08/17/2022  
Next Scheduled EDR Contact: 12/05/2022  
Data Release Frequency: Varies

## US MINES 3: Active Mines & Mineral Plants Database Listing

Active Mines and Mineral Processing Plant operations for commodities monitored by the Minerals Information Team of the USGS.

Date of Government Version: 04/14/2011  
Date Data Arrived at EDR: 06/08/2011  
Date Made Active in Reports: 09/13/2011  
Number of Days to Update: 97

Source: USGS  
Telephone: 703-648-7709  
Last EDR Contact: 08/17/2022  
Next Scheduled EDR Contact: 12/05/2022  
Data Release Frequency: Varies

## ABANDONED MINES: Abandoned Mines

An inventory of land and water impacted by past mining (primarily coal mining) is maintained by OSMRE to provide information needed to implement the Surface Mining Control and Reclamation Act of 1977 (SMCRA). The inventory contains information on the location, type, and extent of AML impacts, as well as, information on the cost associated with the reclamation of those problems. The inventory is based upon field surveys by State, Tribal, and OSMRE program officials. It is dynamic to the extent that it is modified as new problems are identified and existing problems are reclaimed.

Date of Government Version: 03/10/2022  
Date Data Arrived at EDR: 03/10/2022  
Date Made Active in Reports: 06/14/2022  
Number of Days to Update: 96

Source: Department of Interior  
Telephone: 202-208-2609  
Last EDR Contact: 06/14/2022  
Next Scheduled EDR Contact: 09/19/2022  
Data Release Frequency: Quarterly

## FINDS: Facility Index System/Facility Registry System

Facility Index System. FINDS contains both facility information and 'pointers' to other sources that contain more detail. EDR includes the following FINDS databases in this report: PCS (Permit Compliance System), AIRS (Aerometric Information Retrieval System), DOCKET (Enforcement Docket used to manage and track information on civil judicial enforcement cases for all environmental statutes), FURS (Federal Underground Injection Control), C-DOCKET (Criminal Docket System used to track criminal enforcement actions for all environmental statutes), FFIS (Federal Facilities Information System), STATE (State Environmental Laws and Statutes), and PADS (PCB Activity Data System).

Date of Government Version: 05/13/2022  
Date Data Arrived at EDR: 05/18/2022  
Date Made Active in Reports: 05/31/2022  
Number of Days to Update: 13

Source: EPA  
Telephone: (404) 562-9900  
Last EDR Contact: 05/18/2022  
Next Scheduled EDR Contact: 09/12/2022  
Data Release Frequency: Quarterly

## UXO: Unexploded Ordnance Sites

A listing of unexploded ordnance site locations

Date of Government Version: 12/31/2020  
Date Data Arrived at EDR: 01/11/2022  
Date Made Active in Reports: 02/14/2022  
Number of Days to Update: 34

Source: Department of Defense  
Telephone: 703-704-1564  
Last EDR Contact: 07/07/2022  
Next Scheduled EDR Contact: 10/24/2022  
Data Release Frequency: Varies

# GOVERNMENT RECORDS SEARCHED / DATA CURRENCY TRACKING

## ECHO: Enforcement & Compliance History Information

ECHO provides integrated compliance and enforcement information for about 800,000 regulated facilities nationwide.

Date of Government Version: 04/02/2022	Source: Environmental Protection Agency
Date Data Arrived at EDR: 04/05/2022	Telephone: 202-564-2280
Date Made Active in Reports: 06/28/2022	Last EDR Contact: 07/01/2022
Number of Days to Update: 84	Next Scheduled EDR Contact: 10/17/2022
	Data Release Frequency: Quarterly

## DOCKET HWC: Hazardous Waste Compliance Docket Listing

A complete list of the Federal Agency Hazardous Waste Compliance Docket Facilities.

Date of Government Version: 05/06/2021	Source: Environmental Protection Agency
Date Data Arrived at EDR: 05/21/2021	Telephone: 202-564-0527
Date Made Active in Reports: 08/11/2021	Last EDR Contact: 05/19/2022
Number of Days to Update: 82	Next Scheduled EDR Contact: 09/05/2022
	Data Release Frequency: Varies

## FUELS PROGRAM: EPA Fuels Program Registered Listing

This listing includes facilities that are registered under the Part 80 (Code of Federal Regulations) EPA Fuels Programs. All companies now are required to submit new and updated registrations.

Date of Government Version: 05/16/2022	Source: EPA
Date Data Arrived at EDR: 05/17/2022	Telephone: 800-385-6164
Date Made Active in Reports: 07/29/2022	Last EDR Contact: 08/11/2022
Number of Days to Update: 73	Next Scheduled EDR Contact: 11/28/2022
	Data Release Frequency: Quarterly

## AIRS: Permitted Facilities Listing

A listing of Air Resources Management permits.

Date of Government Version: 04/22/2022	Source: Department of Environmental Protection
Date Data Arrived at EDR: 04/26/2022	Telephone: 850-921-9558
Date Made Active in Reports: 07/20/2022	Last EDR Contact: 07/14/2022
Number of Days to Update: 85	Next Scheduled EDR Contact: 11/07/2022
	Data Release Frequency: Varies

## ASBESTOS: Asbestos Notification Listing

Asbestos sites

Date of Government Version: 05/16/2022	Source: Department of Environmental Protection
Date Data Arrived at EDR: 05/17/2022	Telephone: 850-717-9086
Date Made Active in Reports: 08/03/2022	Last EDR Contact: 08/09/2022
Number of Days to Update: 78	Next Scheduled EDR Contact: 11/28/2022
	Data Release Frequency: Varies

## CLEANUP SITES: DEP Cleanup Sites - Contamination Locator Map Listing

This listing includes the locations of waste cleanup sites from various programs. The source of the cleanup site data includes Hazardous Waste programs, Site Investigation Section, Compliance and Enforcement Tracking, Drycleaning State Funded Cleanup Program (possibly other state funded cleanup), Storage Tank Contamination Monitoring.

Date of Government Version: 05/11/2022	Source: Department of Environmental Protection
Date Data Arrived at EDR: 05/24/2022	Telephone: 866-282-0787
Date Made Active in Reports: 08/10/2022	Last EDR Contact: 05/24/2022
Number of Days to Update: 78	Next Scheduled EDR Contact: 09/05/2022
	Data Release Frequency: Quarterly

## DEDB: Ethylene Dibromide Database Results

Ethylene dibromide (EDB), a soil fumigant, that has been detected in drinking water wells. The amount found exceeds the maximum contaminant level as stated in Chapter 62-550 or 520. It is a potential threat to public health when present in drinking water.

# GOVERNMENT RECORDS SEARCHED / DATA CURRENCY TRACKING

Date of Government Version: 06/13/2022  
Date Data Arrived at EDR: 06/13/2022  
Date Made Active in Reports: 06/27/2022  
Number of Days to Update: 14

Source: Department of Environmental Protection  
Telephone: 850-245-8335  
Last EDR Contact: 06/09/2022  
Next Scheduled EDR Contact: 09/26/2022  
Data Release Frequency: Varies

## DRYCLEANERS: Drycleaning Facilities

The Drycleaners database, maintained by the Department of Environmental Protection, provides information about permitted dry cleaner facilities.

Date of Government Version: 04/18/2022  
Date Data Arrived at EDR: 04/19/2022  
Date Made Active in Reports: 07/12/2022  
Number of Days to Update: 84

Source: Department of Environmental Protection  
Telephone: 850-245-8927  
Last EDR Contact: 07/19/2022  
Next Scheduled EDR Contact: 10/31/2022  
Data Release Frequency: Semi-Annually

## DWM CONTAM: DWM CONTAMINATED SITES

A listing of active or known sites. The listing includes sites that need cleanup but are not actively being working on because the agency currently does not have funding (primarily petroleum and drycleaning).

Date of Government Version: 11/30/2021  
Date Data Arrived at EDR: 01/04/2022  
Date Made Active in Reports: 03/21/2022  
Number of Days to Update: 76

Source: Department of Environmental Protection  
Telephone: 850-245-7503  
Last EDR Contact: 07/05/2022  
Next Scheduled EDR Contact: 10/17/2022  
Data Release Frequency: Varies

## Financial Assurance 1: Financial Assurance Information Listing

A list of hazardous waste facilities required to provide financial assurance under RCRA.

Date of Government Version: 04/03/2022  
Date Data Arrived at EDR: 04/26/2022  
Date Made Active in Reports: 07/14/2022  
Number of Days to Update: 79

Source: Department of Environmental Protection  
Telephone: 850-245-8793  
Last EDR Contact: 07/25/2022  
Next Scheduled EDR Contact: 11/07/2022  
Data Release Frequency: Semi-Annually

## Financial Assurance 2: Financial Assurance Information Listing

A listing of financial assurance information for solid waste facilities.

Date of Government Version: 04/03/2022  
Date Data Arrived at EDR: 04/26/2022  
Date Made Active in Reports: 07/14/2022  
Number of Days to Update: 79

Source: Department of Environmental Protection  
Telephone: 850-245-8743  
Last EDR Contact: 07/25/2022  
Next Scheduled EDR Contact: 11/07/2022  
Data Release Frequency: Semi-Annually

## Financial Assurance 3: Financial Assurance Information Listing

A listing of financial assurance information for storage tanks sites.

Date of Government Version: 05/03/2022  
Date Data Arrived at EDR: 05/05/2022  
Date Made Active in Reports: 07/20/2022  
Number of Days to Update: 76

Source: Department of Environmental Protection  
Telephone: 850-245-8853  
Last EDR Contact: 07/19/2022  
Next Scheduled EDR Contact: 11/07/2022  
Data Release Frequency: Quarterly

## FL Cattle Dip. Vats: Cattle Dipping Vats

From the 1910's through the 1950's, these vats were filled with an arsenic solution for the control and eradication of the cattle fever tick. Other pesticides, such as DDT, were also widely used. By State law, all cattle, horses, mules, goats, and other susceptible animals were required to be dipped every 14 days. Under certain circumstances, the arsenic and other pesticides remaining at the site may present an environmental or public health hazard.

# GOVERNMENT RECORDS SEARCHED / DATA CURRENCY TRACKING

Date of Government Version: 09/27/2019  
Date Data Arrived at EDR: 01/10/2020  
Date Made Active in Reports: 02/11/2020  
Number of Days to Update: 32

Source: Department of Environmental Protection  
Telephone: 850-245-4444  
Last EDR Contact: 07/08/2022  
Next Scheduled EDR Contact: 10/17/2022  
Data Release Frequency: No Update Planned

## HW GEN: Hazardous Waste Generators

Small Quantity Hazardous Waste Generators are regulated under the federal Resource Conservation and Recovery Act (RCRA) and applicable state regulations as generators of hazardous wastes in quantities greater than 100 Kg but less than 1,000 Kg in any one calendar month. Large Quantity Generators of Hazardous Waste are tracked in this coverage based on their notification to the Department of Environmental Protection as to their handler status, or based on inspections conducted at their facilities. These facilities are regulated under the federal Resource Conservation and Recovery Act (RCRA) and applicable state regulations as generators of hazardous wastes in quantities equal to or greater than 1,000 Kg in any one calendar month.

Date of Government Version: 08/11/2021  
Date Data Arrived at EDR: 12/17/2021  
Date Made Active in Reports: 03/08/2022  
Number of Days to Update: 81

Source: Department of Environmental Protection  
Telephone: 850-245-8758  
Last EDR Contact: 06/24/2022  
Next Scheduled EDR Contact: 10/03/2022  
Data Release Frequency: Quarterly

## RESP PARTY: Responsible Party Sites Listing

Open, inactive and closed responsible party sites

Date of Government Version: 03/28/2022  
Date Data Arrived at EDR: 03/29/2022  
Date Made Active in Reports: 06/23/2022  
Number of Days to Update: 86

Source: Department of Environmental Protection  
Telephone: 850-245-8758  
Last EDR Contact: 06/27/2022  
Next Scheduled EDR Contact: 10/10/2022  
Data Release Frequency: Quarterly

## SITE INV SITES: Site Investigation Section Sites Listing

Statewide coverage of Site Investigation Section (SIS) sites. Site Investigation is a Section within the Bureau of Waste Cleanup, Division of Waste Management. SIS provides technical support to FDEP District Waste Cleanup Programs and conducts contamination assessments throughout the state.

Date of Government Version: 05/16/2022  
Date Data Arrived at EDR: 05/17/2022  
Date Made Active in Reports: 08/03/2022  
Number of Days to Update: 78

Source: Department of Environmental Protection  
Telephone: 850-245-8953  
Last EDR Contact: 08/15/2022  
Next Scheduled EDR Contact: 11/28/2022  
Data Release Frequency: Quarterly

## TIER 2: Tier 2 Facility Listing

A listing of facilities which store or manufacture hazardous materials that submit a chemical inventory report.

Date of Government Version: 12/31/2020  
Date Data Arrived at EDR: 06/21/2021  
Date Made Active in Reports: 09/14/2021  
Number of Days to Update: 85

Source: Department of Environmental Protection  
Telephone: 850-413-9970  
Last EDR Contact: 06/02/2022  
Next Scheduled EDR Contact: 09/19/2022  
Data Release Frequency: Varies

## UIC: Underground Injection Wells Database Listing

A listing of Class I wells. Class I wells are used to inject hazardous waste, nonhazardous waste, or municipal waste below the lowermost USDW.

Date of Government Version: 04/20/2022  
Date Data Arrived at EDR: 04/21/2022  
Date Made Active in Reports: 07/12/2022  
Number of Days to Update: 82

Source: Department of Environmental Protection  
Telephone: 850-245-8655  
Last EDR Contact: 07/13/2022  
Next Scheduled EDR Contact: 10/31/2022  
Data Release Frequency: Varies



# GOVERNMENT RECORDS SEARCHED / DATA CURRENCY TRACKING

WASTEWATER: Wastewater Facility Regulation Database  
Domestic and industrial wastewater facilities.

Date of Government Version: 05/02/2022	Source: Department of Environmental Protection
Date Data Arrived at EDR: 05/03/2022	Telephone: 850-245-8600
Date Made Active in Reports: 07/20/2022	Last EDR Contact: 08/01/2022
Number of Days to Update: 78	Next Scheduled EDR Contact: 11/14/2022
	Data Release Frequency: Quarterly

PCS INACTIVE: Listing of Inactive PCS Permits

An inactive permit is a facility that has shut down or is no longer discharging.

Date of Government Version: 11/05/2014	Source: EPA
Date Data Arrived at EDR: 01/06/2015	Telephone: 202-564-2496
Date Made Active in Reports: 05/06/2015	Last EDR Contact: 06/28/2022
Number of Days to Update: 120	Next Scheduled EDR Contact: 10/17/2022
	Data Release Frequency: Semi-Annually

PCS: Permit Compliance System

PCS is a computerized management information system that contains data on National Pollutant Discharge Elimination System (NPDES) permit holding facilities. PCS tracks the permit, compliance, and enforcement status of NPDES facilities.

Date of Government Version: 07/14/2011	Source: EPA, Office of Water
Date Data Arrived at EDR: 08/05/2011	Telephone: 202-564-2496
Date Made Active in Reports: 09/29/2011	Last EDR Contact: 06/28/2022
Number of Days to Update: 55	Next Scheduled EDR Contact: 10/17/2022
	Data Release Frequency: Semi-Annually

MINES MRDS: Mineral Resources Data System  
Mineral Resources Data System

Date of Government Version: 04/06/2018	Source: USGS
Date Data Arrived at EDR: 10/21/2019	Telephone: 703-648-6533
Date Made Active in Reports: 10/24/2019	Last EDR Contact: 08/17/2022
Number of Days to Update: 3	Next Scheduled EDR Contact: 12/05/2022
	Data Release Frequency: Varies

PCS ENF: Enforcement data

No description is available for this data

Date of Government Version: 12/31/2014	Source: EPA
Date Data Arrived at EDR: 02/05/2015	Telephone: 202-564-2497
Date Made Active in Reports: 03/06/2015	Last EDR Contact: 06/28/2022
Number of Days to Update: 29	Next Scheduled EDR Contact: 10/17/2022
	Data Release Frequency: Varies

## **EDR HIGH RISK HISTORICAL RECORDS**

### ***EDR Exclusive Records***

EDR MGP: EDR Proprietary Manufactured Gas Plants

The EDR Proprietary Manufactured Gas Plant Database includes records of coal gas plants (manufactured gas plants) compiled by EDR's researchers. Manufactured gas sites were used in the United States from the 1800's to 1950's to produce a gas that could be distributed and used as fuel. These plants used whale oil, rosin, coal, or a mixture of coal, oil, and water that also produced a significant amount of waste. Many of the byproducts of the gas production, such as coal tar (oily waste containing volatile and non-volatile chemicals), sludges, oils and other compounds are potentially hazardous to human health and the environment. The byproduct from this process was frequently disposed of directly at the plant site and can remain or spread slowly, serving as a continuous source of soil and groundwater contamination.

# GOVERNMENT RECORDS SEARCHED / DATA CURRENCY TRACKING

Date of Government Version: N/A  
Date Data Arrived at EDR: N/A  
Date Made Active in Reports: N/A  
Number of Days to Update: N/A

Source: EDR, Inc.  
Telephone: N/A  
Last EDR Contact: N/A  
Next Scheduled EDR Contact: N/A  
Data Release Frequency: No Update Planned

## EDR Hist Auto: EDR Exclusive Historical Auto Stations

EDR has searched selected national collections of business directories and has collected listings of potential gas station/filling station/service station sites that were available to EDR researchers. EDR's review was limited to those categories of sources that might, in EDR's opinion, include gas station/filling station/service station establishments. The categories reviewed included, but were not limited to gas, gas station, gasoline station, filling station, auto, automobile repair, auto service station, service station, etc. This database falls within a category of information EDR classifies as "High Risk Historical Records", or HRHR. EDR's HRHR effort presents unique and sometimes proprietary data about past sites and operations that typically create environmental concerns, but may not show up in current government records searches.

Date of Government Version: N/A  
Date Data Arrived at EDR: N/A  
Date Made Active in Reports: N/A  
Number of Days to Update: N/A

Source: EDR, Inc.  
Telephone: N/A  
Last EDR Contact: N/A  
Next Scheduled EDR Contact: N/A  
Data Release Frequency: Varies

## EDR Hist Cleaner: EDR Exclusive Historical Cleaners

EDR has searched selected national collections of business directories and has collected listings of potential dry cleaner sites that were available to EDR researchers. EDR's review was limited to those categories of sources that might, in EDR's opinion, include dry cleaning establishments. The categories reviewed included, but were not limited to dry cleaners, cleaners, laundry, laundromat, cleaning/laundry, wash & dry etc. This database falls within a category of information EDR classifies as "High Risk Historical Records", or HRHR. EDR's HRHR effort presents unique and sometimes proprietary data about past sites and operations that typically create environmental concerns, but may not show up in current government records searches.

Date of Government Version: N/A  
Date Data Arrived at EDR: N/A  
Date Made Active in Reports: N/A  
Number of Days to Update: N/A

Source: EDR, Inc.  
Telephone: N/A  
Last EDR Contact: N/A  
Next Scheduled EDR Contact: N/A  
Data Release Frequency: Varies

## EDR RECOVERED GOVERNMENT ARCHIVES

### *Exclusive Recovered Govt. Archives*

#### RGA HWS: Recovered Government Archive State Hazardous Waste Facilities List

The EDR Recovered Government Archive State Hazardous Waste database provides a list of SHWS incidents derived from historical databases and includes many records that no longer appear in current government lists. Compiled from Records formerly available from the Department of Environmental Protection in Florida.

Date of Government Version: N/A  
Date Data Arrived at EDR: 07/01/2013  
Date Made Active in Reports: 12/30/2013  
Number of Days to Update: 182

Source: Department of Environmental Protection  
Telephone: N/A  
Last EDR Contact: 06/01/2012  
Next Scheduled EDR Contact: N/A  
Data Release Frequency: Varies

#### RGA LF: Recovered Government Archive Solid Waste Facilities List

The EDR Recovered Government Archive Landfill database provides a list of landfills derived from historical databases and includes many records that no longer appear in current government lists. Compiled from Records formerly available from the Department of Environmental Protection in Florida.

Date of Government Version: N/A  
Date Data Arrived at EDR: 07/01/2013  
Date Made Active in Reports: 01/10/2014  
Number of Days to Update: 193

Source: Department of Environmental Protection  
Telephone: N/A  
Last EDR Contact: 06/01/2012  
Next Scheduled EDR Contact: N/A  
Data Release Frequency: Varies

# GOVERNMENT RECORDS SEARCHED / DATA CURRENCY TRACKING

## RGA LUST: Recovered Government Archive Leaking Underground Storage Tank

The EDR Recovered Government Archive Leaking Underground Storage Tank database provides a list of LUST incidents derived from historical databases and includes many records that no longer appear in current government lists. Compiled from Records formerly available from the Department of Environmental Protection in Florida.

Date of Government Version: N/A  
Date Data Arrived at EDR: 07/01/2013  
Date Made Active in Reports: 12/30/2013  
Number of Days to Update: 182

Source: Department of Environmental Protection  
Telephone: N/A  
Last EDR Contact: 06/01/2012  
Next Scheduled EDR Contact: N/A  
Data Release Frequency: Varies

## COUNTY RECORDS

### ALACHUA COUNTY:

#### FACILITY LIST ALACHUA: Facility List

List of all regulated facilities in Alachua County.

Date of Government Version: 03/17/2022  
Date Data Arrived at EDR: 03/18/2022  
Date Made Active in Reports: 06/14/2022  
Number of Days to Update: 88

Source: Alachua County Environmental Protection Department  
Telephone: 352-264-6800  
Last EDR Contact: 06/15/2022  
Next Scheduled EDR Contact: 10/03/2022  
Data Release Frequency: Annually

### BROWARD COUNTY:

#### AST BROWARD: Aboveground Storage Tanks

Aboveground storage tank locations in Broward County.

Date of Government Version: 09/15/2021  
Date Data Arrived at EDR: 09/16/2021  
Date Made Active in Reports: 12/03/2021  
Number of Days to Update: 78

Source: Broward County Environmental Protection Department  
Telephone: 954-818-7509  
Last EDR Contact: 08/16/2022  
Next Scheduled EDR Contact: 12/05/2022  
Data Release Frequency: Varies

#### UST BROWARD: Underground Storage Tanks

All known regulated storage tanks within Broward County, including those tanks that have been closed

Date of Government Version: 09/15/2021  
Date Data Arrived at EDR: 09/16/2021  
Date Made Active in Reports: 12/03/2021  
Number of Days to Update: 78

Source: Broward County Environmental Protection Department  
Telephone: 954-818-7509  
Last EDR Contact: 08/16/2022  
Next Scheduled EDR Contact: 12/05/2022  
Data Release Frequency: Varies

### HILLSBOROUGH COUNTY:

#### LF HILLSBOROUGH: Hillsborough County LF

Hillsborough county landfill sites.

Date of Government Version: 04/04/2022  
Date Data Arrived at EDR: 04/05/2022  
Date Made Active in Reports: 06/29/2022  
Number of Days to Update: 85

Source: Hillsborough County Environmental Protection Commission  
Telephone: 813-627-2600  
Last EDR Contact: 07/13/2022  
Next Scheduled EDR Contact: 10/17/2022  
Data Release Frequency: Varies

### MIAMI-DADE COUNTY:

# GOVERNMENT RECORDS SEARCHED / DATA CURRENCY TRACKING

## DADE CO AP: Air Permit Sites

Facilities that release or have a potential to release pollutants.

Date of Government Version: 05/23/2022  
Date Data Arrived at EDR: 05/24/2022  
Date Made Active in Reports: 08/10/2022  
Number of Days to Update: 78

Source: Department of Environmental Resources Management  
Telephone: 305-372-6755  
Last EDR Contact: 08/16/2022  
Next Scheduled EDR Contact: 12/05/2022  
Data Release Frequency: Semi-Annually

## DADE CO AW: Agricultural Waste Listing

A listing of agricultural waste sites

Date of Government Version: 05/23/2022  
Date Data Arrived at EDR: 05/24/2022  
Date Made Active in Reports: 08/10/2022  
Number of Days to Update: 78

Source: Miami-Dade County Division of Environmental Resources Management  
Telephone: 305-372-6715  
Last EDR Contact: 08/16/2022  
Next Scheduled EDR Contact: 12/05/2022  
Data Release Frequency: Varies

## DADE CO LF: Miami Dade County Landfill Solid Waste Sites listing.

Miami Dade County Landfill Solid Waste Sites listing.

Date of Government Version: 02/24/2022  
Date Data Arrived at EDR: 02/24/2022  
Date Made Active in Reports: 05/19/2022  
Number of Days to Update: 84

Source: Miami Dade County Environmental Resources Management  
Telephone: 305-372-6789  
Last EDR Contact: 08/09/2022  
Next Scheduled EDR Contact: 09/05/2022  
Data Release Frequency: Varies

## DADE CO LW: Liquid Waste Transporter List

The Liquid Waste Transporter permit regulates the transportation of various types of liquid and solid waste, including hazardous waste, waste oil and oily waste waters, septic and grease trap waste, biomedical waste, spent radiator fluid, photo chemical waste, dry sewage sludge, and other types of non-hazardous industrial waste. The Liquid Waste Transporter permits needed to protect the environment and the public from improperly handled and transported waste.

Date of Government Version: 05/23/2022  
Date Data Arrived at EDR: 05/24/2022  
Date Made Active in Reports: 08/10/2022  
Number of Days to Update: 78

Source: DERM  
Telephone: 305-372-6755  
Last EDR Contact: 08/16/2022  
Next Scheduled EDR Contact: 12/05/2022  
Data Release Frequency: Quarterly

## DADE GTO: Grease Trap Sites

Any non-residential facility that discharges waste to a sanitary sewer.

Date of Government Version: 05/23/2022  
Date Data Arrived at EDR: 05/24/2022  
Date Made Active in Reports: 08/10/2022  
Number of Days to Update: 78

Source: Dade County Dept. of Env. Resources Mgmt.  
Telephone: 305-372-6508  
Last EDR Contact: 08/16/2022  
Next Scheduled EDR Contact: 12/05/2022  
Data Release Frequency: Semi-Annually

## DADE MOP: Marine Facilities Operating Permit

What is this permit used for? Miami-Dade County Ordinance 89-104 and Section 24-18 of the Code of Miami-Dade County require the following types of marine facilities to obtain annual operating permits from DERM: All recreational boat docking facilities with ten (10) or more boat slips, moorings, davit spaces, and vessel tie-up spaces. All boat storage facilities contiguous to tidal waters in Miami-Dade County with ten (10) or more dry storage spaces including boatyards and boat manufacturing facilities.

Date of Government Version: 05/23/2022  
Date Data Arrived at EDR: 05/24/2022  
Date Made Active in Reports: 08/10/2022  
Number of Days to Update: 78

Source: DERM  
Telephone: 305-372-3576  
Last EDR Contact: 08/16/2022  
Next Scheduled EDR Contact: 12/05/2022  
Data Release Frequency: Quarterly

# GOVERNMENT RECORDS SEARCHED / DATA CURRENCY TRACKING

## DADE MRE: Maimi River Enforcement

The Miami River Enforcement database files were created for facilities and in some instances vessels that were inspected by a workgroup within the Department that was identified as the Miami River Enforcement Group. The files do not all necessarily reflect enforcement cases and some were created for locations that were permitted by other Sections within the Department.

Date of Government Version: 06/05/2013	Source: DERM
Date Data Arrived at EDR: 06/06/2013	Telephone: 305-372-3576
Date Made Active in Reports: 08/06/2013	Last EDR Contact: 08/16/2022
Number of Days to Update: 61	Next Scheduled EDR Contact: 12/05/2022
	Data Release Frequency: Quarterly

## DADE\_IW2\_4: Industrial Waste Type 2-4 Sites

IW2s are facilities having reclaim or recycling systems with no discharges, aboveground holding tanks or spill prevention and countermeasure plans. IW4s are facilities that discharge an effluent to the ground.

Date of Government Version: 05/23/2022	Source: Department of Environmental Resources Management
Date Data Arrived at EDR: 05/24/2022	Telephone: 305-372-6700
Date Made Active in Reports: 08/10/2022	Last EDR Contact: 08/16/2022
Number of Days to Update: 78	Next Scheduled EDR Contact: 12/05/2022
	Data Release Frequency: Semi-Annually

## DADE\_IW5: Industrial Waste Type 5 Sites

Generally these facilities fall under the category of "conditionally exempt small quantity generator" or "small quantity generator".

Date of Government Version: 05/23/2022	Source: Department of Environmental Resources Management
Date Data Arrived at EDR: 05/24/2022	Telephone: 305-372-6700
Date Made Active in Reports: 08/10/2022	Last EDR Contact: 08/16/2022
Number of Days to Update: 78	Next Scheduled EDR Contact: 12/05/2022
	Data Release Frequency: Semi-Annually

## DADE\_IW6: Industrial Waste Type 6

Permits issued to those non-residential land uses located within the major drinking water wellfield protection areas that are not served by sanitary sewers. These facilities do not handle hazardous materials but are regulated because of the env. sensitivity of the areas where they are located.

Date of Government Version: 05/23/2022	Source: Department of Environmental Resources Management
Date Data Arrived at EDR: 05/24/2022	Telephone: 305-372-6700
Date Made Active in Reports: 08/10/2022	Last EDR Contact: 08/16/2022
Number of Days to Update: 78	Next Scheduled EDR Contact: 12/05/2022
	Data Release Frequency: Semi-Annually

## DADE\_IWP: Industrial Waste Permit Sites

Facilities that either generate more than 25,000 of wastewater per day to sanitary sewers or are pre-defined by EPA.

Date of Government Version: 05/23/2022	Source: Department of Environmental Resources Management
Date Data Arrived at EDR: 05/24/2022	Telephone: 305-372-6700
Date Made Active in Reports: 08/10/2022	Last EDR Contact: 08/16/2022
Number of Days to Update: 78	Next Scheduled EDR Contact: 12/05/2022
	Data Release Frequency: Semi-Annually

## ENF: Enforcement Case Tracking System Sites

Enforcement cases monitored by the Dade County Department of Environmental Resources Management.

Date of Government Version: 05/23/2022	Source: Department of Environmental Resources Management
Date Data Arrived at EDR: 05/24/2022	Telephone: 305-372-6755
Date Made Active in Reports: 08/10/2022	Last EDR Contact: 08/16/2022
Number of Days to Update: 78	Next Scheduled EDR Contact: 12/05/2022
	Data Release Frequency: Semi-Annually

# GOVERNMENT RECORDS SEARCHED / DATA CURRENCY TRACKING

## SPILLS DADE: Fuel Spills Cases

DERM documents fuel spills of sites that are not in a state program.

Date of Government Version: 01/08/2009  
Date Data Arrived at EDR: 01/13/2009  
Date Made Active in Reports: 02/05/2009  
Number of Days to Update: 23

Source: Department of Environmental Resources Management  
Telephone: 305-372-6755  
Last EDR Contact: 08/16/2022  
Next Scheduled EDR Contact: 12/05/2022  
Data Release Frequency: Semi-Annually

## UST DADE: Storage Tanks

A listing of aboveground and underground storage tank site locations.

Date of Government Version: 05/10/2020  
Date Data Arrived at EDR: 08/19/2021  
Date Made Active in Reports: 11/12/2021  
Number of Days to Update: 85

Source: Department of Environmental Resource Management  
Telephone: 305-372-6700  
Last EDR Contact: 08/16/2022  
Next Scheduled EDR Contact: 12/05/2022  
Data Release Frequency: Semi-Annually

## PALM BEACH COUNTY:

### LF PALM BEACH: Palm Beach County LF

Palm Beach County Inventory of Solid Waste Sites.

Date of Government Version: 09/01/2011  
Date Data Arrived at EDR: 09/20/2011  
Date Made Active in Reports: 10/10/2011  
Number of Days to Update: 20

Source: Palm Beach County Solid Waste Authority  
Telephone: 561-640-4000  
Last EDR Contact: 06/09/2022  
Next Scheduled EDR Contact: 09/19/2022  
Data Release Frequency: Varies

## OTHER DATABASE(S)

Depending on the geographic area covered by this report, the data provided in these specialty databases may or may not be complete. For example, the existence of wetlands information data in a specific report does not mean that all wetlands in the area covered by the report are included. Moreover, the absence of any reported wetlands information does not necessarily mean that wetlands do not exist in the area covered by the report.

### CT MANIFEST: Hazardous Waste Manifest Data

Facility and manifest data. Manifest is a document that lists and tracks hazardous waste from the generator through transporters to a tsd facility.

Date of Government Version: 05/08/2022  
Date Data Arrived at EDR: 05/09/2022  
Date Made Active in Reports: 07/28/2022  
Number of Days to Update: 80

Source: Department of Energy & Environmental Protection  
Telephone: 860-424-3375  
Last EDR Contact: 08/08/2022  
Next Scheduled EDR Contact: 11/21/2022  
Data Release Frequency: No Update Planned

### NJ MANIFEST: Manifest Information

Hazardous waste manifest information.

Date of Government Version: 12/31/2018  
Date Data Arrived at EDR: 04/10/2019  
Date Made Active in Reports: 05/16/2019  
Number of Days to Update: 36

Source: Department of Environmental Protection  
Telephone: N/A  
Last EDR Contact: 06/28/2022  
Next Scheduled EDR Contact: 10/17/2022  
Data Release Frequency: Annually

### NY MANIFEST: Facility and Manifest Data

Manifest is a document that lists and tracks hazardous waste from the generator through transporters to a TSD facility.

# GOVERNMENT RECORDS SEARCHED / DATA CURRENCY TRACKING

Date of Government Version: 01/01/2019  
Date Data Arrived at EDR: 10/29/2021  
Date Made Active in Reports: 01/19/2022  
Number of Days to Update: 82

Source: Department of Environmental Conservation  
Telephone: 518-402-8651  
Last EDR Contact: 07/29/2022  
Next Scheduled EDR Contact: 11/07/2022  
Data Release Frequency: Quarterly

PA MANIFEST: Manifest Information  
Hazardous waste manifest information.

Date of Government Version: 06/30/2018  
Date Data Arrived at EDR: 07/19/2019  
Date Made Active in Reports: 09/10/2019  
Number of Days to Update: 53

Source: Department of Environmental Protection  
Telephone: 717-783-8990  
Last EDR Contact: 07/06/2022  
Next Scheduled EDR Contact: 10/24/2022  
Data Release Frequency: Annually

RI MANIFEST: Manifest information  
Hazardous waste manifest information

Date of Government Version: 12/31/2020  
Date Data Arrived at EDR: 11/30/2021  
Date Made Active in Reports: 02/18/2022  
Number of Days to Update: 80

Source: Department of Environmental Management  
Telephone: 401-222-2797  
Last EDR Contact: 08/10/2022  
Next Scheduled EDR Contact: 11/28/2022  
Data Release Frequency: Annually

WI MANIFEST: Manifest Information  
Hazardous waste manifest information.

Date of Government Version: 05/31/2018  
Date Data Arrived at EDR: 06/19/2019  
Date Made Active in Reports: 09/03/2019  
Number of Days to Update: 76

Source: Department of Natural Resources  
Telephone: N/A  
Last EDR Contact: 06/03/2022  
Next Scheduled EDR Contact: 09/19/2022  
Data Release Frequency: Annually

## Oil/Gas Pipelines

Source: Endeavor Business Media  
Petroleum Bundle (Crude Oil, Refined Products, Petrochemicals, Gas Liquids (LPG/NGL), and Specialty Gases (Miscellaneous)) N = Natural Gas Bundle (Natural Gas, Gas Liquids (LPG/NGL), and Specialty Gases (Miscellaneous)). This map includes information copyrighted by Endeavor Business Media. This information is provided on a best effort basis and Endeavor Business Media does not guarantee its accuracy nor warrant its fitness for any particular purpose. Such information has been reprinted with the permission of Endeavor Business Media.

## Electric Power Transmission Line Data

Source: Endeavor Business Media  
This map includes information copyrighted by Endeavor Business Media. This information is provided on a best effort basis and Endeavor Business Media does not guarantee its accuracy nor warrant its fitness for any particular purpose. Such information has been reprinted with the permission of Endeavor Business Media.

**Sensitive Receptors:** There are individuals deemed sensitive receptors due to their fragile immune systems and special sensitivity to environmental discharges. These sensitive receptors typically include the elderly, the sick, and children. While the location of all sensitive receptors cannot be determined, EDR indicates those buildings and facilities - schools, daycares, hospitals, medical centers, and nursing homes - where individuals who are sensitive receptors are likely to be located.

## AHA Hospitals:

Source: American Hospital Association, Inc.  
Telephone: 312-280-5991  
The database includes a listing of hospitals based on the American Hospital Association's annual survey of hospitals.

## Medical Centers: Provider of Services Listing

Source: Centers for Medicare & Medicaid Services  
Telephone: 410-786-3000  
A listing of hospitals with Medicare provider number, produced by Centers of Medicare & Medicaid Services, a federal agency within the U.S. Department of Health and Human Services.

## GOVERNMENT RECORDS SEARCHED / DATA CURRENCY TRACKING

### Nursing Homes

Source: National Institutes of Health

Telephone: 301-594-6248

Information on Medicare and Medicaid certified nursing homes in the United States.

### Public Schools

Source: National Center for Education Statistics

Telephone: 202-502-7300

The National Center for Education Statistics' primary database on elementary and secondary public education in the United States. It is a comprehensive, annual, national statistical database of all public elementary and secondary schools and school districts, which contains data that are comparable across all states.

### Private Schools

Source: National Center for Education Statistics

Telephone: 202-502-7300

The National Center for Education Statistics' primary database on private school locations in the United States.

### Daycare Centers: Department of Children & Families

Source: Provider Information

Telephone: 850-488-4900

Flood Zone Data: This data was obtained from the Federal Emergency Management Agency (FEMA). It depicts 100-year and 500-year flood zones as defined by FEMA. It includes the National Flood Hazard Layer (NFHL) which incorporates Flood Insurance Rate Map (FIRM) data and Q3 data from FEMA in areas not covered by NFHL.

Source: FEMA

Telephone: 877-336-2627

Date of Government Version: 2003, 2015

NWI: National Wetlands Inventory. This data, available in select counties across the country, was obtained by EDR in 2002, 2005 and 2010 from the U.S. Fish and Wildlife Service.

### State Wetlands Data: Wetlands Inventory

Source: Department of Environmental Protection

Telephone: 850-245-8238

### Current USGS 7.5 Minute Topographic Map

Source: U.S. Geological Survey

### **STREET AND ADDRESS INFORMATION**

Â© 2015 TomTom North America, Inc. All rights reserved. This material is proprietary and the subject of copyright protection and other intellectual property rights owned by or licensed to Tele Atlas North America, Inc. The use of this material is subject to the terms of a license agreement. You will be held liable for any unauthorized copying or disclosure of this material.



## GEOCHECK<sup>®</sup> - PHYSICAL SETTING SOURCE ADDENDUM

### TARGET PROPERTY ADDRESS

GIBSONTON DRIVE PD&E STUDY  
GIBSONTON DRIVE FROM FERN HILL DRIVE TO US301  
RIVERVIEW, FL 33578

### TARGET PROPERTY COORDINATES

Latitude (North): 27.857103 - 27° 51' 25.57"  
Longitude (West): 82.333872 - 82° 20' 1.94"  
Universal Transverse Mercator: Zone 17  
UTM X (Meters): 368668.5  
UTM Y (Meters): 3081916.5  
Elevation: 29 ft. above sea level

### USGS TOPOGRAPHIC MAP

Target Property Map: 11530746 RIVERVIEW, FL  
Version Date: 2018

North Map: 11509873 BRANDON, FL  
Version Date: 2018

EDR's GeoCheck Physical Setting Source Addendum is provided to assist the environmental professional in forming an opinion about the impact of potential contaminant migration.

Assessment of the impact of contaminant migration generally has two principle investigative components:

1. Groundwater flow direction, and
2. Groundwater flow velocity.

Groundwater flow direction may be impacted by surface topography, hydrology, hydrogeology, characteristics of the soil, and nearby wells. Groundwater flow velocity is generally impacted by the nature of the geologic strata.

# GEOCHECK® - PHYSICAL SETTING SOURCE SUMMARY

## GROUNDWATER FLOW DIRECTION INFORMATION

Groundwater flow direction for a particular site is best determined by a qualified environmental professional using site-specific well data. If such data is not reasonably ascertainable, it may be necessary to rely on other sources of information, such as surface topographic information, hydrologic information, hydrogeologic data collected on nearby properties, and regional groundwater flow information (from deep aquifers).

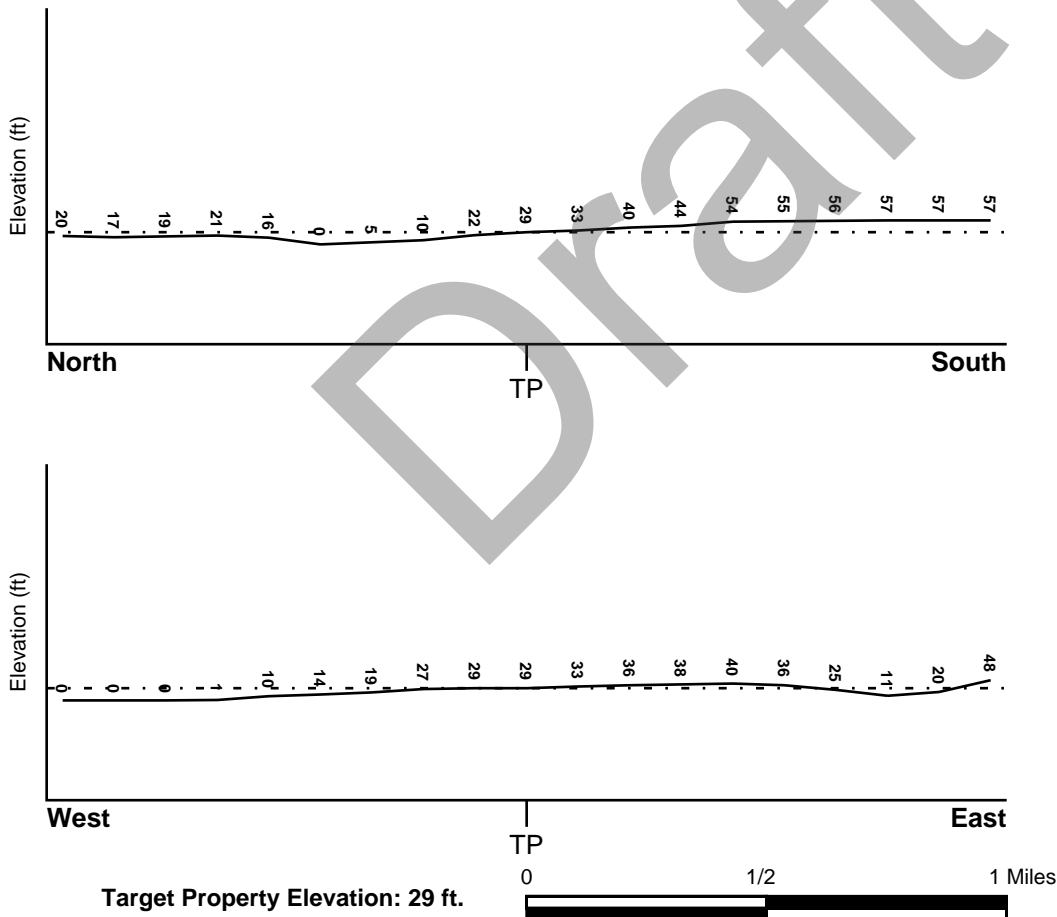
## TOPOGRAPHIC INFORMATION

Surface topography may be indicative of the direction of surficial groundwater flow. This information can be used to assist the environmental professional in forming an opinion about the impact of nearby contaminated properties or, should contamination exist on the target property, what downgradient sites might be impacted.

## TARGET PROPERTY TOPOGRAPHY

General Topographic Gradient: General NNW

## SURROUNDING TOPOGRAPHY: ELEVATION PROFILES



Source: Topography has been determined from the USGS 7.5' Digital Elevation Model and should be evaluated on a relative (not an absolute) basis. Relative elevation information between sites of close proximity should be field verified.

# GEOCHECK® - PHYSICAL SETTING SOURCE SUMMARY

## HYDROLOGIC INFORMATION

Surface water can act as a hydrologic barrier to groundwater flow. Such hydrologic information can be used to assist the environmental professional in forming an opinion about the impact of nearby contaminated properties or, should contamination exist on the target property, what downgradient sites might be impacted.

Refer to the Physical Setting Source Map following this summary for hydrologic information (major waterways and bodies of water).

## FEMA FLOOD ZONE

<u>Flood Plain Panel at Target Property</u>	<u>FEMA Source Type</u>
12057C0502H	FEMA FIRM Flood data
<u>Additional Panels in search area:</u>	<u>FEMA Source Type</u>
12057C0501H	FEMA FIRM Flood data
12057C0504H	FEMA FIRM Flood data

## NATIONAL WETLAND INVENTORY

<u>NWI Quad at Target Property</u>	<u>NWI Electronic Data Coverage</u>
RIVERVIEW	YES - refer to the Overview Map and Detail Map

## HYDROGEOLOGIC INFORMATION

Hydrogeologic information obtained by installation of wells on a specific site can often be an indicator of groundwater flow direction in the immediate area. Such hydrogeologic information can be used to assist the environmental professional in forming an opinion about the impact of nearby contaminated properties or, should contamination exist on the target property, what downgradient sites might be impacted.

<b>Site-Specific Hydrogeological Data*:</b>	
Search Radius:	1.25 miles
Status:	Not found

## AQUIFLOW®

Search Radius: 1.000 Mile.

EDR has developed the AQUIFLOW Information System to provide data on the general direction of groundwater flow at specific points. EDR has reviewed reports submitted by environmental professionals to regulatory authorities at select sites and has extracted the date of the report, groundwater flow direction as determined hydrogeologically, and the depth to water table.

<u>MAP ID</u>	<u>LOCATION FROM TP</u>	<u>GENERAL DIRECTION GROUNDWATER FLOW</u>
5	1/4 - 1/2 Mile ESE	NW
1G	1/4 - 1/2 Mile ESE	NW

For additional site information, refer to Physical Setting Source Map Findings.

## GEOCHECK® - PHYSICAL SETTING SOURCE SUMMARY

### GROUNDWATER FLOW VELOCITY INFORMATION

Groundwater flow velocity information for a particular site is best determined by a qualified environmental professional using site specific geologic and soil strata data. If such data are not reasonably ascertainable, it may be necessary to rely on other sources of information, including geologic age identification, rock stratigraphic unit and soil characteristics data collected on nearby properties and regional soil information. In general, contaminant plumes move more quickly through sandy-gravelly types of soils than silty-clayey types of soils.

### GEOLOGIC INFORMATION IN GENERAL AREA OF TARGET PROPERTY

Geologic information can be used by the environmental professional in forming an opinion about the relative speed at which contaminant migration may be occurring.

#### **ROCK STRATIGRAPHIC UNIT**

Era: Cenozoic  
System: Tertiary  
Series: Miocene  
Code: Tm (decoded above as Era, System & Series)


#### **GEOLOGIC AGE IDENTIFICATION**

Category: Stratified Sequence

Geologic Age and Rock Stratigraphic Unit Source: P.G. Schruben, R.E. Arndt and W.J. Bawiec, Geology of the Conterminous U.S. at 1:2,500,000 Scale - a digital representation of the 1974 P.B. King and H.M. Beikman Map, USGS Digital Data Series DDS - 11 (1994).

Draft

# SSURGO SOIL MAP - 7091515.2s



- ★ Target Property
- ∩ SSURGO Soil
- ∩ Water



SITE NAME: Gibsonton Drive PD&E Study  
ADDRESS: Gibsonton Drive from Fern Hill Drive to US301  
Riverview FL 33578  
LAT/LONG: 27.857103 / 82.333872

CLIENT: American Consulting Engineers of FL, LLC  
CONTACT: Sydney Canfield  
INQUIRY #: 7091515.2s  
DATE: August 18, 2022 4:49 pm

# GEOCHECK® - PHYSICAL SETTING SOURCE SUMMARY

## DOMINANT SOIL COMPOSITION IN GENERAL AREA OF TARGET PROPERTY

The U.S. Department of Agriculture's (USDA) Soil Conservation Service (SCS) leads the National Cooperative Soil Survey (NCSS) and is responsible for collecting, storing, maintaining and distributing soil survey information for privately owned lands in the United States. A soil map in a soil survey is a representation of soil patterns in a landscape. The following information is based on Soil Conservation Service SSURGO data.

### Soil Map ID: 1

Soil Component Name: Myakka

Soil Surface Texture: fine sand

Hydrologic Group: Class B/D - Drained/undrained hydrology class of soils that can be drained and are classified.

Soil Drainage Class: Poorly drained

Hydric Status: Partially hydric

Corrosion Potential - Uncoated Steel: High

Depth to Bedrock Min: > 0 inches

Depth to Watertable Min: > 31 inches

Soil Layer Information							
Layer	Boundary		Soil Texture Class	Classification		Saturated hydraulic conductivity micro m/sec	Soil Reaction (pH)
	Upper	Lower		AASHTO Group	Unified Soil		
1	0 inches	5 inches	fine sand	Not reported	Not reported	Max: 141 Min: 42	Max: 6.5 Min: 3.6
2	5 inches	20 inches	fine sand	Not reported	Not reported	Max: 141 Min: 42	Max: 6.5 Min: 3.6
3	20 inches	29 inches	fine sand	Not reported	Not reported	Max: 141 Min: 42	Max: 6.5 Min: 3.6
4	29 inches	79 inches	fine sand	Not reported	Not reported	Max: 141 Min: 42	Max: 6.5 Min: 3.6

### Soil Map ID: 2

Soil Component Name: Basinger

Soil Surface Texture: fine sand

Hydrologic Group: Class D - Very slow infiltration rates. Soils are clayey, have a high water table, or are shallow to an impervious layer.

Soil Drainage Class: Very poorly drained

## GEOCHECK® - PHYSICAL SETTING SOURCE SUMMARY

Hydric Status: All hydric

Corrosion Potential - Uncoated Steel: High

Depth to Bedrock Min: > 0 inches

Depth to Watertable Min: > 0 inches

Soil Layer Information							
Layer	Boundary		Soil Texture Class	Classification		Saturated hydraulic conductivity micro m/sec	Soil Reaction (pH)
	Upper	Lower		AASHTO Group	Unified Soil		
1	0 inches	3 inches	fine sand	Not reported	Not reported	Max: 141 Min: 42	Max: 7.3 Min: 3.6
2	3 inches	27 inches	fine sand	Not reported	Not reported	Max: 141 Min: 42	Max: 7.3 Min: 3.6
3	27 inches	42 inches	fine sand	Not reported	Not reported	Max: 141 Min: 42	Max: 7.3 Min: 3.6
4	42 inches	79 inches	fine sand	Not reported	Not reported	Max: 141 Min: 42	Max: 7.3 Min: 3.6

### Soil Map ID: 3

Soil Component Name: Pomello

Soil Surface Texture: fine sand

Hydrologic Group: Class C - Slow infiltration rates. Soils with layers impeding downward movement of water, or soils with moderately fine or fine textures.

Soil Drainage Class: Moderately well drained

Hydric Status: Not hydric

Corrosion Potential - Uncoated Steel: Low

Depth to Bedrock Min: > 0 inches

Depth to Watertable Min: > 84 inches

Soil Layer Information							
Layer	Boundary		Soil Texture Class	Classification		Saturated hydraulic conductivity micro m/sec	Soil Reaction (pH)
	Upper	Lower		AASHTO Group	Unified Soil		
1	0 inches	42 inches	fine sand	Not reported	Not reported	Max: 141 Min: 42	Max: 6 Min: 4.5

## GEOCHECK® - PHYSICAL SETTING SOURCE SUMMARY

Soil Layer Information							
Layer	Boundary		Soil Texture Class	Classification		Saturated hydraulic conductivity micro m/sec	Soil Reaction (pH)
	Upper	Lower		AASHTO Group	Unified Soil		
2	42 inches	55 inches	fine sand	Not reported	Not reported	Max: 141 Min: 42	Max: 6 Min: 4.5
3	55 inches	79 inches	fine sand	Not reported	Not reported	Max: 141 Min: 42	Max: 6 Min: 4.5

### Soil Map ID: 4

Soil Component Name: Zolfo

Soil Surface Texture: fine sand

Hydrologic Group: Class C - Slow infiltration rates. Soils with layers impeding downward movement of water, or soils with moderately fine or fine textures.

Soil Drainage Class: Somewhat poorly drained

Hydric Status: Not hydric

Corrosion Potential - Uncoated Steel: Low

Depth to Bedrock Min: > 0 inches

Depth to Watertable Min: > 84 inches

Soil Layer Information							
Layer	Boundary		Soil Texture Class	Classification		Saturated hydraulic conductivity micro m/sec	Soil Reaction (pH)
	Upper	Lower		AASHTO Group	Unified Soil		
1	0 inches	7 inches	fine sand	Not reported	Not reported	Max: 14 Min: 4	Max: 6.5 Min: 3.6
2	7 inches	62 inches	fine sand	Not reported	Not reported	Max: 14 Min: 4	Max: 6.5 Min: 3.6
3	62 inches	79 inches	fine sand	Not reported	Not reported	Max: 14 Min: 4	Max: 6.5 Min: 3.6

### Soil Map ID: 5

Soil Component Name: Winder

Soil Surface Texture: fine sand

Hydrologic Group: Class B/D - Drained/undrained hydrology class of soils that can be drained and are classified.

Soil Drainage Class: Poorly drained



## GEOCHECK® - PHYSICAL SETTING SOURCE SUMMARY

Hydric Status: All hydric

Corrosion Potential - Uncoated Steel: High

Depth to Bedrock Min: > 0 inches

Depth to Watertable Min: > 15 inches

Soil Layer Information							
Layer	Boundary		Soil Texture Class	Classification		Saturated hydraulic conductivity micro m/sec	Soil Reaction (pH)
	Upper	Lower		AASHTO Group	Unified Soil		
1	0 inches	9 inches	fine sand	Not reported	Not reported	Max: 141 Min: 42	Max: 8.4 Min: 7.4
2	9 inches	14 inches	sandy loam	Not reported	Not reported	Max: 141 Min: 42	Max: 8.4 Min: 7.4
3	14 inches	29 inches	sandy clay loam	Not reported	Not reported	Max: 141 Min: 42	Max: 8.4 Min: 7.4
4	29 inches	57 inches	sandy clay loam	Not reported	Not reported	Max: 141 Min: 42	Max: 8.4 Min: 7.4
5	57 inches	79 inches	sandy loam	Not reported	Not reported	Max: 141 Min: 42	Max: 8.4 Min: 7.4

### Soil Map ID: 6

Soil Component Name: Water

Soil Surface Texture: fine sand

Hydrologic Group: Class B/D - Drained/undrained hydrology class of soils that can be drained and are classified.

Soil Drainage Class:  
Hydric Status: Not hydric

Corrosion Potential - Uncoated Steel: Not Reported

Depth to Bedrock Min: > 0 inches

Depth to Watertable Min: > 0 inches

No Layer Information available.

### LOCAL / REGIONAL WATER AGENCY RECORDS

EDR Local/Regional Water Agency records provide water well information to assist the environmental professional in assessing sources that may impact ground water flow direction, and in forming an opinion about the impact of contaminant migration on nearby drinking water wells.

# GEOCHECK® - PHYSICAL SETTING SOURCE SUMMARY

## WELL SEARCH DISTANCE INFORMATION

<u>DATABASE</u>	<u>SEARCH DISTANCE (miles)</u>
Federal USGS	1.000
Federal FRDS PWS	Nearest PWS within 1.000 miles
State Database	1.000

## **FEDERAL USGS WELL INFORMATION**

<u>MAP ID</u>	<u>WELL ID</u>	<u>LOCATION FROM TP</u>
A2	USGS40000243633	1/4 - 1/2 Mile ENE
3	USGS40000243602	1/4 - 1/2 Mile SE
4	USGS40000243630	1/4 - 1/2 Mile East
B6	USGS40000243575	1/2 - 1 Mile ESE
B7	USGS40000243576	1/2 - 1 Mile ESE
8	USGS40000243684	1/2 - 1 Mile NNW
C10	USGS40000243540	1/2 - 1 Mile SSW
C13	USGS40000243535	1/2 - 1 Mile SSW
15	USGS40000243746	1/2 - 1 Mile NNE
17	USGS40000243736	1/2 - 1 Mile NNW

## **FEDERAL FRDS PUBLIC WATER SUPPLY SYSTEM INFORMATION**

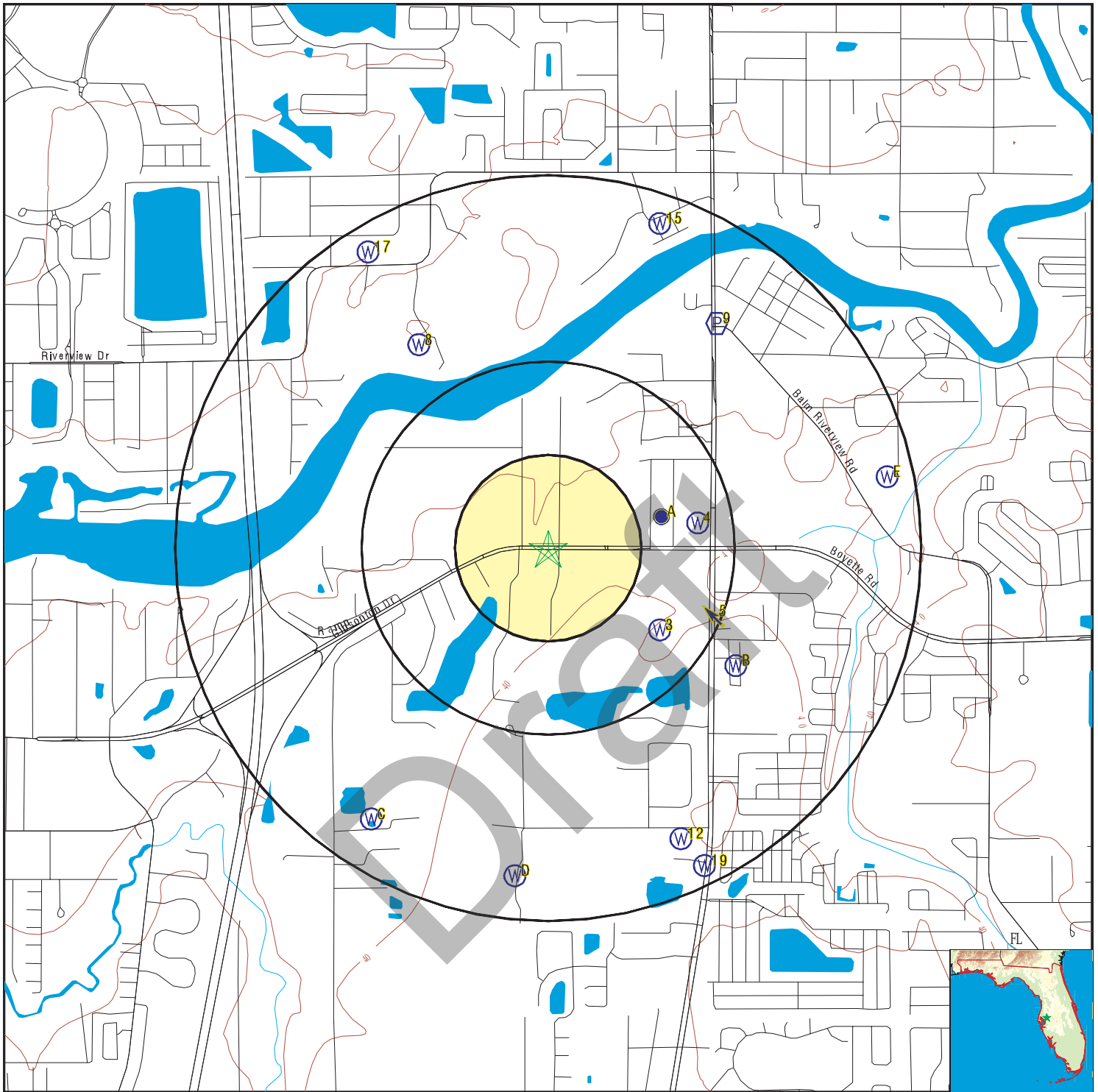
<u>MAP ID</u>	<u>WELL ID</u>	<u>LOCATION FROM TP</u>
9	FL6292450	1/2 - 1 Mile NE

Note: PWS System location is not always the same as well location.

## **STATE DATABASE WELL INFORMATION**

<u>MAP ID</u>	<u>WELL ID</u>	<u>LOCATION FROM TP</u>
A1	FLDGW7000002564	1/4 - 1/2 Mile ENE
D11	FLSW11000011067	1/2 - 1 Mile South
12	FLPUB1000006420	1/2 - 1 Mile SSE
D14	FLSW11000011066	1/2 - 1 Mile South
E16	FLSW11000004604	1/2 - 1 Mile ENE
E18	FLSW11000004603	1/2 - 1 Mile East
19	FLSA12000040346	1/2 - 1 Mile SSE

# PHYSICAL SETTING SOURCE MAP - 7091515.2s



- County Boundary
- Major Roads
- Contour Lines
- Earthquake epicenter, Richter 5 or greater
- Water Wells
- Public Water Supply Wells
- Cluster of Multiple Icons

- Groundwater Flow Direction
- Indeterminate Groundwater Flow at Location
- Groundwater Flow Varies at Location
- Closest Hydrogeological Data
- Oil, gas or related wells
- Sink holes

**SITE NAME:** Gibsonton Drive PD&E Study  
**ADDRESS:** Gibsonton Drive from Fern Hill Drive to US301  
 Riverview FL 33578  
**LAT/LONG:** 27.857103 / 82.333872

**CLIENT:** American Consulting Engineers of FL, LLC  
**CONTACT:** Sydney Canfield  
**INQUIRY #:** 7091515.2s  
**DATE:** August 18, 2022 4:49 pm

# GEOCHECK® - PHYSICAL SETTING SOURCE MAP FINDINGS

Map ID  
Direction  
Distance  
Elevation

Database      EDR ID Number

**A1**  
**ENE**  
**1/4 - 1/2 Mile**  
**Higher**

**FL WELLS      FLDGW7000002564**

Database:	DEP GWIS - Generalized Water Information System Well Data (FDEP)		
Station ID:	6841	Station Name:	OAKRIDGE #46 - RIVERCREST
Station Alias:	Not Reported	Waterbody:	FLORIDAN AQUIFER SYSTEM
Water Source:	CONFINED AQUIFER	Well Type:	Not Reported
Well Status:	Not Reported	Drill Date:	Not Reported
Total Depth (ft):	175	Casing Depth (ft):	47
Depth Screen Begins (ft):	Not Reported	Depth Screen Ends (ft):	Not Reported
Casing Diameter (in):	8	Casing Material:	UNKNOWN

**A2**  
**ENE**  
**1/4 - 1/2 Mile**  
**Higher**

**FED USGS      USGS40000243633**

Organization ID:	USGS-FL	Organization Name:	USGS Florida Water Science Center
Monitor Location:	RIVERCREST WELL NEAR BLOOMINGDALE FL		
Type:	Well		
Description:	LOCAL WELL NO:751219143 142,LOCAL USE:30S20E20		
HUC:	03100204	Drainage Area:	Not Reported
Drainage Area Units:	Not Reported	Contrib Drainage Area:	Not Reported
Contrib Drainage Area Unts:	Not Reported	Aquifer:	Floridan aquifer system
Formation Type:	Floridan Aquifer System	Aquifer Type:	Not Reported
Construction Date:	1900	Well Depth:	178
Well Depth Units:	ft	Well Hole Depth:	Not Reported
Well Hole Depth Units:	Not Reported		

Ground water levels,Number of Measurements:	54	Level reading date:	2004-09-20
Feet below surface:	Not Reported	Feet to sea level:	18.42
Note:	Not Reported		
Level reading date:	2004-05-17	Feet below surface:	Not Reported
Feet to sea level:	9.48	Note:	Not Reported
Level reading date:	2003-09-15	Feet below surface:	Not Reported
Feet to sea level:	16.22	Note:	Not Reported
Level reading date:	2003-05-19	Feet below surface:	Not Reported
Feet to sea level:	11.20	Note:	Not Reported
Level reading date:	2002-09-17	Feet below surface:	Not Reported
Feet to sea level:	13.54	Note:	Not Reported
Level reading date:	2002-05-13	Feet below surface:	Not Reported
Feet to sea level:	4.75	Note:	Not Reported
Level reading date:	1999-09-14	Feet below surface:	Not Reported
Feet to sea level:	14.7	Note:	Not Reported
Level reading date:	1999-05-11	Feet below surface:	Not Reported
Feet to sea level:	6.4	Note:	Not Reported
Level reading date:	1998-09-14	Feet below surface:	Not Reported

## GEOCHECK® - PHYSICAL SETTING SOURCE MAP FINDINGS

Feet to sea level:	14.81	Note:	Not Reported
Level reading date:	1998-05-19	Feet below surface:	Not Reported
Feet to sea level:	10.37	Note:	Not Reported
Level reading date:	1997-09-09	Feet below surface:	Not Reported
Feet to sea level:	12.78	Note:	Not Reported
Level reading date:	1997-05-13	Feet below surface:	Not Reported
Feet to sea level:	10.03	Note:	Not Reported
Level reading date:	1996-09-10	Feet below surface:	Not Reported
Feet to sea level:	11.50	Note:	Not Reported
Level reading date:	1996-05-22	Feet below surface:	Not Reported
Feet to sea level:	10.94	Note:	Not Reported
Level reading date:	1995-09-12	Feet below surface:	Not Reported
Feet to sea level:	17.71	Note:	Not Reported
Level reading date:	1995-05-25	Feet below surface:	Not Reported
Feet to sea level:	9.73	Note:	Not Reported
Level reading date:	1994-09-13	Feet below surface:	Not Reported
Feet to sea level:	18.61	Note:	Not Reported
Level reading date:	1994-05-26	Feet below surface:	Not Reported
Feet to sea level:	9.84	Note:	Not Reported
Level reading date:	1992-09-17	Feet below surface:	Not Reported
Feet to sea level:	17.03	Note:	Not Reported
Level reading date:	1992-05-14	Feet below surface:	Not Reported
Feet to sea level:	10.49	Note:	Not Reported
Level reading date:	1991-09-10	Feet below surface:	Not Reported
Feet to sea level:	18.08	Note:	Not Reported
Level reading date:	1990-09-10	Feet below surface:	Not Reported
Feet to sea level:	15.32	Note:	Not Reported
Level reading date:	1990-05-14	Feet below surface:	Not Reported
Feet to sea level:	9.23	Note:	Not Reported
Level reading date:	1989-09-11	Feet below surface:	Not Reported
Feet to sea level:	15.41	Note:	Not Reported
Level reading date:	1989-05-15	Feet below surface:	Not Reported
Feet to sea level:	7.82	Note:	Not Reported
Level reading date:	1987-09-14	Feet below surface:	Not Reported
Feet to sea level:	15.03	Note:	Not Reported
Level reading date:	1987-05-19	Feet below surface:	Not Reported
Feet to sea level:	13.18	Note:	Not Reported
Level reading date:	1986-09-16	Feet below surface:	Not Reported
Feet to sea level:	13.13	Note:	Not Reported
Level reading date:	1986-05-13	Feet below surface:	Not Reported
Feet to sea level:	9.06	Note:	Not Reported

## GEOCHECK® - PHYSICAL SETTING SOURCE MAP FINDINGS

Level reading date:	1985-09-09	Feet below surface:	Not Reported
Feet to sea level:	14.46	Note:	Not Reported
Level reading date:	1985-05-14	Feet below surface:	Not Reported
Feet to sea level:	5.47	Note:	Not Reported
Level reading date:	1984-09-12	Feet below surface:	Not Reported
Feet to sea level:	13.28	Note:	Not Reported
Level reading date:	1984-05-16	Feet below surface:	Not Reported
Feet to sea level:	8.56	Note:	Not Reported
Level reading date:	1983-09-14	Feet below surface:	Not Reported
Feet to sea level:	16.35	Note:	Not Reported
Level reading date:	1983-05-18	Feet below surface:	Not Reported
Feet to sea level:	9.88	Note:	Not Reported
Level reading date:	1982-09-15	Feet below surface:	Not Reported
Feet to sea level:	14.57	Note:	Not Reported
Level reading date:	1982-05-12	Feet below surface:	Not Reported
Feet to sea level:	8.77	Note:	Not Reported
Level reading date:	1981-09-23	Feet below surface:	Not Reported
Feet to sea level:	13.49	Note:	Not Reported
Level reading date:	1981-05-20	Feet below surface:	Not Reported
Feet to sea level:	3.19	Note:	Not Reported
Level reading date:	1980-09-17	Feet below surface:	Not Reported
Feet to sea level:	12.80	Note:	Not Reported
Level reading date:	1980-05-13	Feet below surface:	Not Reported
Feet to sea level:	9.32	Note:	Not Reported
Level reading date:	1979-09-19	Feet below surface:	Not Reported
Feet to sea level:	15.34	Note:	Not Reported
Level reading date:	1979-05-16	Feet below surface:	Not Reported
Feet to sea level:	11.70	Note:	Not Reported
Level reading date:	1978-09-28	Feet below surface:	Not Reported
Feet to sea level:	11.17	Note:	Not Reported
Level reading date:	1978-05-17	Feet below surface:	Not Reported
Feet to sea level:	8.18	Note:	Not Reported
Level reading date:	1977-09-23	Feet below surface:	Not Reported
Feet to sea level:	11.11	Note:	Not Reported
Level reading date:	1977-09-19	Feet below surface:	Not Reported
Feet to sea level:	10.55	Note:	Not Reported
Level reading date:	1977-05-12	Feet below surface:	Not Reported
Feet to sea level:	4.82	Note:	Not Reported
Level reading date:	1977-05-10	Feet below surface:	Not Reported
Feet to sea level:	4.55	Note:	Not Reported
Level reading date:	1976-09-08	Feet below surface:	Not Reported
Feet to sea level:	10.93	Note:	Not Reported

## GEOCHECK® - PHYSICAL SETTING SOURCE MAP FINDINGS

Level reading date:	1976-05-11	Feet below surface:	Not Reported
Feet to sea level:	4.22	Note:	Not Reported
Level reading date:	1975-09-15	Feet below surface:	Not Reported
Feet to sea level:	11.77	Note:	Not Reported
Level reading date:	1975-09-15	Feet below surface:	Not Reported
Feet to sea level:	11.80	Note:	Not Reported
Level reading date:	1971-06-17	Feet below surface:	-32.57
Feet to sea level:	Not Reported	Note:	Not Reported

**3**  
**SE**  
**1/4 - 1/2 Mile**  
**Higher**

**FED USGS      USGS40000243602**

Organization ID:	USGS-FL	Organization Name:	USGS Florida Water Science Center
Monitor Location:	751 219 FL	Type:	Well
Description:	Not Reported	HUC:	03100204
Drainage Area:	Not Reported	Drainage Area Units:	Not Reported
Contrib Drainage Area:	Not Reported	Contrib Drainage Area Units:	Not Reported
Aquifer:	Floridan aquifer system	Formation Type:	Floridan Aquifer System
Aquifer Type:	Not Reported	Construction Date:	Not Reported
Well Depth:	Not Reported	Well Depth Units:	Not Reported
Well Hole Depth:	Not Reported	Well Hole Depth Units:	Not Reported
Ground water levels,Number of Measurements:	1	Level reading date:	1976-05-11
Feet below surface:	Not Reported	Feet to sea level:	4.54
Note:	Not Reported		

**4**  
**East**  
**1/4 - 1/2 Mile**  
**Higher**

**FED USGS      USGS40000243630**

Organization ID:	USGS-FL	Organization Name:	USGS Florida Water Science Center
Monitor Location:	751219321144 NEAR BLOOMINGDALE FL	Description:	Not Reported
Type:	Well	Drainage Area:	Not Reported
HUC:	03100204	Contrib Drainage Area:	Not Reported
Drainage Area Units:	Not Reported	Aquifer:	Floridan aquifer system
Contrib Drainage Area Units:	Not Reported	Aquifer Type:	Not Reported
Formation Type:	Floridan Aquifer System	Well Depth:	134
Construction Date:	1959	Well Hole Depth:	Not Reported
Well Depth Units:	ft		
Well Hole Depth Units:	Not Reported		
Ground water levels,Number of Measurements:	1	Level reading date:	1959
Feet below surface:	-14.0	Feet to sea level:	Not Reported
Note:	Not Reported		





# GEOCHECK® - PHYSICAL SETTING SOURCE MAP FINDINGS

Well Depth Units:	Not Reported	Well Hole Depth:	Not Reported
Well Hole Depth Units:	Not Reported		

**9  
NE  
1/2 - 1 Mile  
Lower**

**FRDS PWS    FL6292450**

Epa region:	04	State:	FL
Pwsid:	FL6292450	Pwsname:	HILLS CO CORRECTIONAL INST
Cityserved:	Not Reported	Stateserved:	FL
Ziperved:	Not Reported	Fipscounty:	12057
Status:	Closed	Retpopsrvd:	440
Pwssvconn:	0	Psource longname:	Groundwater
Pwstype:	CWS	Owner:	Local_Govt
Contact:	HILLS CO CORRECTIONAL INST	Contactphone:	813-634-5541
Contactorgname:	Not Reported	Contactaddress2:	P.O.BOX 962
Contactaddress1:	Not Reported	Contactstate:	FL
Contactcity:	RIVERVIEW	Pwsactivitycode:	I
Contactzip:	33569		
PWS ID:	FL6292450	PWS type:	Not Reported
PWS name:	Not Reported	PWS address:	Not Reported
PWS city:	Not Reported	PWS state:	Not Reported
PWS zip:	Not Reported	PWS ID:	FL6292450
Activity status:	Active	Date system activated:	7802
Date system deactivated:	Not Reported	Retail population:	00000440
System name:	HILLS CO CORRECTIONAL INST		
System address:	Not Reported	System address:	P.O.BOX 962
System city:	RIVERVIEW	System state:	FL
System zip:	33569		
Population served:	101 - 500 Persons	Treatment:	Untreated
Latitude:	275156	Longitude:	0821936

**C10  
SSW  
1/2 - 1 Mile  
Lower**

**FED USGS    USGS40000243540**

Organization ID:	USGS-FL	Organization Name:	USGS Florida Water Science Center
Monitor Location:	750220213 NEAR GIBSONTON FL	Description:	Not Reported
Type:	Well	Drainage Area:	Not Reported
HUC:	03100206	Contrib Drainage Area:	Not Reported
Drainage Area Units:	Not Reported	Aquifer:	Floridan aquifer system
Contrib Drainage Area Unts:	Not Reported	Aquifer Type:	Not Reported
Formation Type:	Floridan Aquifer System	Well Depth:	80
Construction Date:	197005	Well Hole Depth:	Not Reported
Well Depth Units:	ft		
Well Hole Depth Units:	Not Reported		

# GEOCHECK® - PHYSICAL SETTING SOURCE MAP FINDINGS

Map ID  
 Direction  
 Distance  
 Elevation

Database      EDR ID Number

**D11**  
**South**  
**1/2 - 1 Mile**  
**Higher**

**FL WELLS      FLSW11000011067**

Database:	Water Well Permit Database (South West District)		
WUP Permit #:	7105	WUP Revision #:	10
Withdrawal #:	7		
Permittee:	Ventana Community Development District/Attn: Brian Howell		
Withdrawal Status:	Proposed	Withdrawal Type:	Withdrawal of Groundwater
Withdrawal Use:	Irrigation	Monitor Type:	Not Reported
Monitor Use:	Not Reported	WUP APP Status:	Approved
Water Use Class:	Not Reported	Permitted Drought QTY:	3800
Permitted Casing Depth (ft):	65	Permitted Casing Diameter (in):	5
Permitted Total Depth (ft):	150		

**12**  
**SSE**  
**1/2 - 1 Mile**  
**Higher**

**FL WELLS      FLPUB1000006420**

Database:	Public Water System (PWS) Wells (Non-Federal)		
PWS Status:	ACTIVE	PWS Name:	THE LEARNING STATION, LLC
PWS Type:	NONTRANSIENT NONCOMMUNITY	PWS Operator:	WATER SYSTEM SERVICES INC.
PWS Population Served:	92	PWS Last San Survey:	05-FEB-19
PWS Design Capacity:	5760	PWS Primary Service Area:	DAY CARE
Well ID:	1	Well Name:	STACI'S LEARNING STA WELL
Well Status:	ACTIVE	FLUW ID:	Not Reported
Height Above Ellipsoid (m):	0	Well Plant ID:	1
Year Drilled:	2003	Depth (ft):	100
Availability Usage:	PERMANENT	Aquifer:	Floridan Aquifer

**C13**  
**SSW**  
**1/2 - 1 Mile**  
**Lower**

**FED USGS      USGS40000243535**

Organization ID:	USGS-FL	Organization Name:	USGS Florida Water Science Center
Monitor Location:	750220124 NEAR GIBSONTON FL	Description:	Not Reported
Type:	Well	Drainage Area:	Not Reported
HUC:	03100206	Contrib Drainage Area:	Not Reported
Drainage Area Units:	Not Reported	Aquifer:	Floridan aquifer system
Contrib Drainage Area Unts:	Not Reported	Aquifer Type:	Not Reported
Formation Type:	Floridan Aquifer System	Well Depth:	300
Construction Date:	1900	Well Hole Depth:	Not Reported
Well Depth Units:	ft		
Well Hole Depth Units:	Not Reported		

# GEOCHECK® - PHYSICAL SETTING SOURCE MAP FINDINGS

Map ID  
Direction  
Distance  
Elevation

Database      EDR ID Number

**D14**  
**South**  
**1/2 - 1 Mile**  
**Higher**

**FL WELLS      FLSW11000011066**

Database:	Water Well Permit Database (South West District)		
WUP Permit #:	7105	WUP Revision #:	10
Withdrawal #:	6		
Permittee:	Ventana Community Development District/Attn: Brian Howell		
Withdrawal Status:	Existing	Withdrawal Type:	Withdrawal of Groundwater
Withdrawal Use:	Irrigation	Monitor Type:	Not Reported
Monitor Use:	Not Reported	WUP APP Status:	Approved
Water Use Class:	Not Reported	Permitted Drought QTY:	4800
Permitted Casing Depth (ft):	65	Permitted Casing Diameter (in):	5
Permitted Total Depth (ft):	150		

**15**  
**NNE**  
**1/2 - 1 Mile**  
**Lower**

**FED USGS      USGS40000243746**

Organization ID:	USGS-FL	Organization Name:	USGS Florida Water Science Center
Monitor Location:	HUBERT MORRIS NEAR BLOOMINDALE FL		
Type:	Well	Description:	Not Reported
HUC:	03100204	Drainage Area:	Not Reported
Drainage Area Units:	Not Reported	Contrib Drainage Area:	Not Reported
Contrib Drainage Area Units:	Not Reported	Aquifer:	Floridan aquifer system
Formation Type:	Floridan Aquifer System	Aquifer Type:	Not Reported
Construction Date:	1900	Well Depth:	100
Well Depth Units:	ft	Well Hole Depth:	100
Well Hole Depth Units:	ft		
Ground water levels,Number of Measurements:	2	Level reading date:	1976-05-11
Feet below surface:	Not Reported	Feet to sea level:	2.04
Note:	Not Reported		
Level reading date:	1976-05-11	Feet below surface:	-9.96
Feet to sea level:	Not Reported	Note:	Not Reported

**E16**  
**ENE**  
**1/2 - 1 Mile**  
**Lower**

**FL WELLS      FLSW11000004604**

Database:	Water Well Permit Database (South West District)		
WUP Permit #:	3329	WUP Revision #:	5
Withdrawal #:	2	Permittee:	Christine and Joshua Carver
Withdrawal Status:	Existing	Withdrawal Type:	Withdrawal of Groundwater
Withdrawal Use:	Aquaculture	Monitor Type:	Not Reported
Monitor Use:	Not Reported	WUP APP Status:	Approved
Water Use Class:	AGRICULTURAL	Permitted Drought QTY:	21000
Permitted Casing Depth (ft):	0	Permitted Casing Diameter (in):	6
Permitted Total Depth (ft):	254		



# GEOCHECK® - PHYSICAL SETTING SOURCE MAP FINDINGS RADON

## AREA RADON INFORMATION

Federal EPA Radon Zone for HILLSBOROUGH County: 2

- Note: Zone 1 indoor average level > 4 pCi/L.  
: Zone 2 indoor average level  $\geq$  2 pCi/L and  $\leq$  4 pCi/L.  
: Zone 3 indoor average level < 2 pCi/L.

---

Federal Area Radon Information for HILLSBOROUGH COUNTY, FL

Number of sites tested: 322

<u>Area</u>	<u>Average Activity</u>	<u>% &lt;4 pCi/L</u>	<u>% 4-20 pCi/L</u>	<u>% &gt;20 pCi/L</u>
Living Area	0.940 pCi/L	93%	7%	0%
Basement	2.080 pCi/L	50%	50%	0%

Draft

# PHYSICAL SETTING SOURCE RECORDS SEARCHED

## TOPOGRAPHIC INFORMATION

### USGS 7.5' Digital Elevation Model (DEM)

Source: United States Geologic Survey

EDR acquired the USGS 7.5' Digital Elevation Model in 2002 and updated it in 2006. The 7.5 minute DEM corresponds to the USGS 1:24,000- and 1:25,000-scale topographic quadrangle maps. The DEM provides elevation data with consistent elevation units and projection.

### Current USGS 7.5 Minute Topographic Map

Source: U.S. Geological Survey

## HYDROLOGIC INFORMATION

Flood Zone Data: This data was obtained from the Federal Emergency Management Agency (FEMA). It depicts 100-year and 500-year flood zones as defined by FEMA. It includes the National Flood Hazard Layer (NFHL) which incorporates Flood Insurance Rate Map (FIRM) data and Q3 data from FEMA in areas not covered by NFHL.

Source: FEMA

Telephone: 877-336-2627

Date of Government Version: 2003, 2015

NWI: National Wetlands Inventory. This data, available in select counties across the country, was obtained by EDR in 2002, 2005 and 2010 from the U.S. Fish and Wildlife Service.

### State Wetlands Data: Wetlands Inventory

Source: Department of Environmental Protection

Telephone: 850-245-8238

## HYDROGEOLOGIC INFORMATION

### AQUIFLOW<sup>R</sup> Information System

Source: EDR proprietary database of groundwater flow information

EDR has developed the AQUIFLOW Information System (AIS) to provide data on the general direction of groundwater flow at specific points. EDR has reviewed reports submitted to regulatory authorities at select sites and has extracted the date of the report, hydrogeologically determined groundwater flow direction and depth to water table information.

## GEOLOGIC INFORMATION

### Geologic Age and Rock Stratigraphic Unit

Source: P.G. Schruben, R.E. Arndt and W.J. Bawiec, Geology of the Conterminous U.S. at 1:2,500,000 Scale - A digital representation of the 1974 P.B. King and H.M. Beikman Map, USGS Digital Data Series DDS - 11 (1994).

### STATSGO: State Soil Geographic Database

Source: Department of Agriculture, Natural Resources Conservation Service (NRCS)

The U.S. Department of Agriculture's (USDA) Natural Resources Conservation Service (NRCS) leads the national Conservation Soil Survey (NCSS) and is responsible for collecting, storing, maintaining and distributing soil survey information for privately owned lands in the United States. A soil map in a soil survey is a representation of soil patterns in a landscape. Soil maps for STATSGO are compiled by generalizing more detailed (SSURGO) soil survey maps.

### SSURGO: Soil Survey Geographic Database

Source: Department of Agriculture, Natural Resources Conservation Service (NRCS)

Telephone: 800-672-5559

SSURGO is the most detailed level of mapping done by the Natural Resources Conservation Service, mapping scales generally range from 1:12,000 to 1:63,360. Field mapping methods using national standards are used to construct the soil maps in the Soil Survey Geographic (SSURGO) database. SSURGO digitizing duplicates the original soil survey maps. This level of mapping is designed for use by landowners, townships and county natural resource planning and management.

# PHYSICAL SETTING SOURCE RECORDS SEARCHED

## LOCAL / REGIONAL WATER AGENCY RECORDS

### FEDERAL WATER WELLS

#### PWS: Public Water Systems

Source: EPA/Office of Drinking Water

Telephone: 202-564-3750

Public Water System data from the Federal Reporting Data System. A PWS is any water system which provides water to at least 25 people for at least 60 days annually. PWSs provide water from wells, rivers and other sources.

#### PWS ENF: Public Water Systems Violation and Enforcement Data

Source: EPA/Office of Drinking Water

Telephone: 202-564-3750

Violation and Enforcement data for Public Water Systems from the Safe Drinking Water Information System (SDWIS) after August 1995. Prior to August 1995, the data came from the Federal Reporting Data System (FRDS).

#### USGS Water Wells: USGS National Water Inventory System (NWIS)

This database contains descriptive information on sites where the USGS collects or has collected data on surface water and/or groundwater. The groundwater data includes information on wells, springs, and other sources of groundwater.

## OTHER STATE DATABASE INFORMATION

### Public Water System (PWS) Wells (Non-Federal)

Department of Environmental Protection

Telephone: 850-245-8629

Statewide coverage of PWS Wells, excluding Federally owned facilities.

### Well Construction Permitting Database

Source: Northwest Florida Water Management District

Telephone: 850-539-5999

### Consumptive Use Permit Well Database

Source: St. Johns River Water Management District

Telephone: 386-329-4841

### DEP GWIS - Generalized Water Information System Well Data

Source: Department of Environmental Protection

Telephone: 850-245-8507

Data collected for the Watershed Monitoring Section of the Department of Environmental Protection.

### DOH and DEP Historic Study of Private Wells

Source: Department of Environmental Protection

Telephone: 850-559-0901

Historic database for private supply wells.

### Permitted Well Location Database

Source: South Florida Water Management District

Telephone: 561-682-6877

### Super Act Program Well Data

Source: Department of Health

Telephone: 850-245-4250

This table consists of data relating to all privately and publicly owned potable wells investigated as part of the SUPER Act program. The Florida Department of Health's SUPER Act Program (per Chapter 376.3071(4)(g), Florida Statutes), was given authority to provide field and laboratory services, toxicological risk assessments, investigations of drinking water contamination complaints and education of the public.

### Water Well Location Information

Source: Suwannee River Water Management District

Telephone: 386-796-7211

### Water Well Permit Database

Source: Southwest Water Management District

Telephone: 352-796-7211

### Oil and Gas Permit Database

Source: Department of Environmental Protection

Telephone: 850-245-3194

Locations of all permitted wells in the state of Florida.

### Florida Sinkholes

# PHYSICAL SETTING SOURCE RECORDS SEARCHED

## RADON

### State Database: FL Radon

Source: Department of Health  
Telephone: 850-245-4288  
Zip Code Based Radon Data

### Area Radon Information

Source: USGS

Telephone: 703-356-4020

The National Radon Database has been developed by the U.S. Environmental Protection Agency (USEPA) and is a compilation of the EPA/State Residential Radon Survey and the National Residential Radon Survey. The study covers the years 1986 - 1992. Where necessary data has been supplemented by information collected at private sources such as universities and research institutions.

### EPA Radon Zones

Source: EPA

Telephone: 703-356-4020

Sections 307 & 309 of IRAA directed EPA to list and identify areas of U.S. with the potential for elevated indoor radon levels.

## OTHER

Airport Landing Facilities: Private and public use landing facilities

Source: Federal Aviation Administration, 800-457-6656

Epicenters: World earthquake epicenters, Richter 5 or greater

Source: Department of Commerce, National Oceanic and Atmospheric Administration

Earthquake Fault Lines: The fault lines displayed on EDR's Topographic map are digitized quaternary faultlines, prepared in 1975 by the United State Geological Survey

### **STREET AND ADDRESS INFORMATION**

Â© 2015 TomTom North America, Inc. All rights reserved. This material is proprietary and the subject of copyright protection and other intellectual property rights owned by or licensed to Tele Atlas North America, Inc. The use of this material is subject to the terms of a license agreement. You will be held liable for any unauthorized copying or disclosure of this material.



**APPENDIX G**  
Detailed Contamination Site Map

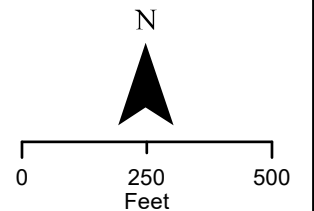


Document Path: C:\P\WDrive\AC\PI\6217733\_002\4\_PD&E File Cabinet\E\_Environmental\E\_25-GIS\Maps\MXD\Gib\_Contamination1.mxd

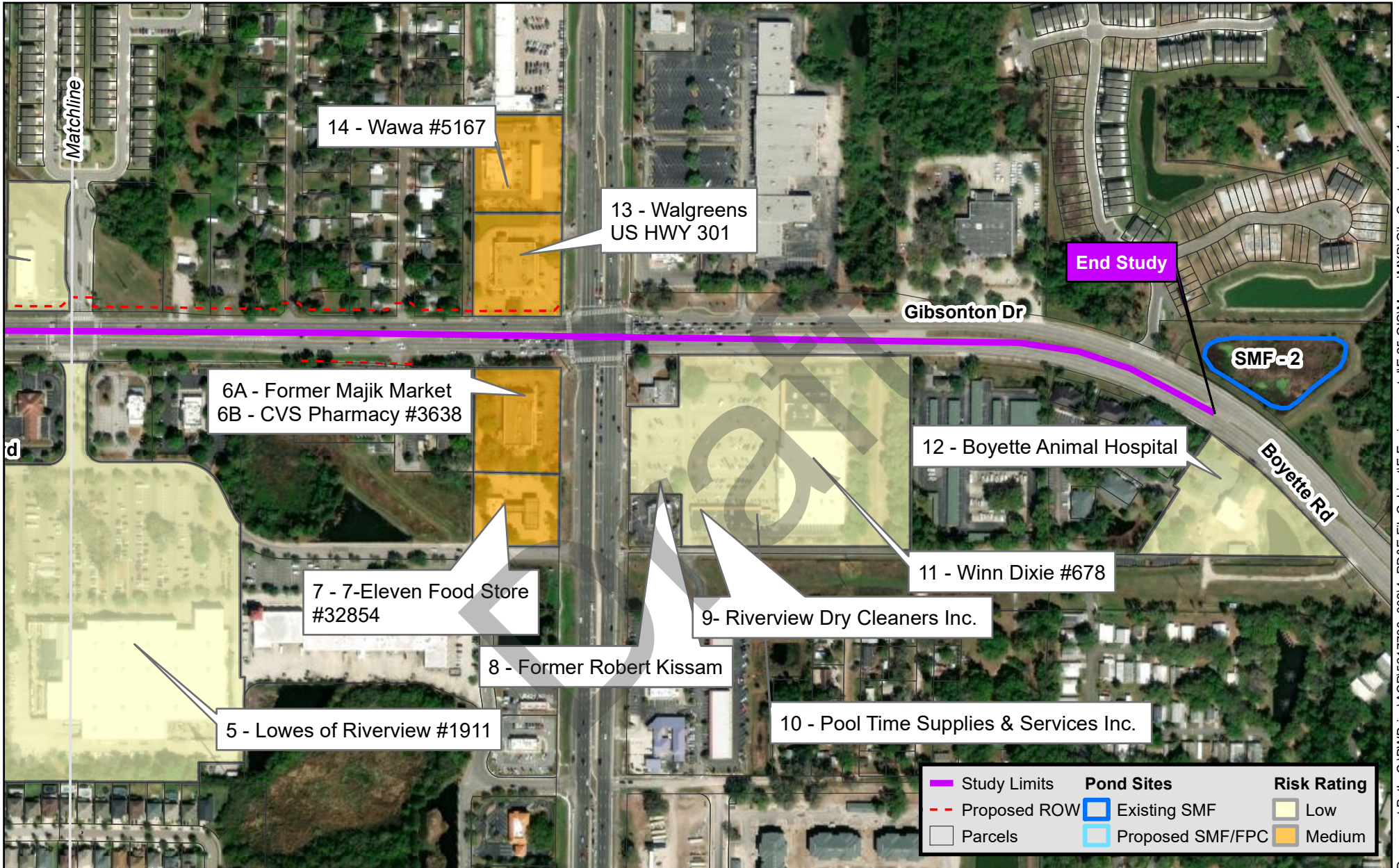


**Gibston PD&E Study**  
*From Fern Hill Drive  
 to US 301*  
 FPID: 450438-1  
 Hillsborough County

**Appendix G:  
 Potential Contamination  
 Sites Map**  
 Page 1 of 2





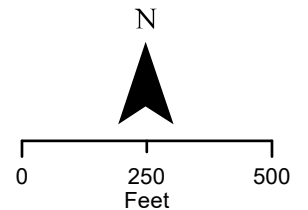


Document Path: C:\PWDrive\AC\PG217733\_00214\_PD&E File Cabinet\E\_Environmental\E\_25-GIS\Maps\MXD\Gib\_Contamination1.mxd



**Gibstonton PD&E Study**  
*From Fern Hill Drive to US 301*  
 FPID: 450438-1  
 Hillsborough County

**Appendix G:**  
**Potential Contamination Sites Map**  
 Page 2 of 2



# **APPENDIX H**

## Photographs of Potential Contamination Sites



Appendix H  
Photographs of Potential Contamination Sites  
**Gibsonton Drive**  
WPI Segment No. 450438-1



1. Mobil-Riverview #659



**2. Racetrac Petroleum Inc.**



**3. Florida Super Wash S and S (Stars & Stripes Car Wash)**





4. Tire Kingdom #6434



5. Lowes of Riverview #1911





**6. (6A) CVS Pharmacy #3638  
formerly known as (6B) Majik Food Mart #7405**



**7. 7-Eleven Food Store #32854**





**8. Site formerly Known as Robert Kissam**



9. Riverview Dry Cleaners Inc.



10. Pool Time Supplies and Service Inc.





11. Winn-Dixie #678



12. Boyette Animal Hospital





13. Walgreens F.K.A. Chevron #426



14. Wawa #5167