

**FINAL**

**CONTAMINATION SCREENING  
EVALUATION REPORT**

**I-275 (State Road 93)  
Project Development & Environment Study**

**From north of Dr. Martin Luther King Jr Boulevard (SR 574)  
to north of Bearss Avenue (SR 678/CR 582)**

**Hillsborough County, Florida**

**ETDM Number: 13854  
Work Program Item Segment Number: 431821-1**

**Florida Department of Transportation  
District Seven  
Tampa, Florida**

The environmental review, consultation, and other actions required by applicable federal environmental laws for this project are being, or have been, carried out by Florida Department of Transportation (FDOT) pursuant to 23 U.S.C. §327 and a Memorandum of Understanding (MOU) dated December 14, 2016 and executed by Federal Highway Administration (FHWA) and FDOT.

January 2019

**FINAL**  
**CONTAMINATION SCREENING**  
**EVALUATION REPORT**

**I-275 (State Road 93)**  
**Project Development & Environment Study**

**From north of Dr. Martin Luther King Jr Boulevard (SR 574)**  
**to north of Bearss Avenue (SR 678/CR 582)**

**Hillsborough County, Florida**

ETDM Number: 13854  
Work Program Item Segment Number: 431821-1

This project evaluates capacity and operational improvements along Interstate 275 including the addition of a general purpose lane in each direction and accommodates transit on the inside shoulders.

**Florida Department of Transportation**  
**District Seven**  
Tampa, Florida

Prepared By:  
**HDR Engineering, Inc.**  
Tampa, Florida

## EXECUTIVE SUMMARY

The Florida Department of Transportation (FDOT), District Seven, is conducting a Project Development and Environment (PD&E) Study to evaluate the need for capacity and operational improvements along 7.70 miles of State Road 93 (SR 93)/Interstate 275 (I-275) from north of Dr. Martin Luther King, Jr. Boulevard/SR 574 (MLK Boulevard) to north of Bearss Avenue/SR 678/County Road (CR) 582 in Hillsborough County, Florida.

The objective of the PD&E Study is to assist FDOT in reaching a decision on the type, location, and conceptual design of the I-275 improvements to safely and efficiently accommodate future travel demand. This PD&E Study documents the need for the improvements and the steps taken to develop and evaluate improvement alternatives along with proposed typical sections, and provision of general purpose lanes with transit accommodations. The anticipated social, physical, and natural environmental effects and costs of these improvements are identified, and the alternatives are compared on a variety of factors to identify the alternative that best balances the benefits (such as improved traffic operations and safety) with the impacts (such as environmental effects and construction costs).

The PD&E Study satisfies applicable state and federal requirements, including the National Environmental Policy Act, to qualify this project for federal-aid funding of future phases (design, right of way, and construction). The project was evaluated through FDOT's Efficient Transportation Decision Making (ETDM) process. This project was designated as ETDM Project #13854. An ETDM Final Programming Screen Summary Report was republished on February 7, 2014, containing comments from the Environmental Technical Advisory Team (ETAT) on the project's effects on various natural, physical, and social resources. The lead agency determined the Class of Action to be a Type 2 Categorical Exclusion.

This Level I Contamination Screening Evaluation Report (CSER) has been prepared using information from corridor screening performed in 2015 and in 2018. Contamination screening for the project study area (except for pond sites) was completed in 2015 using a November 25, 2014 Environmental Data Report (EDR) as well as an updated EDR dated December 21, 2018. A supplemental review included site visits to potential contamination sites in 2015 and again in 2018 to comply with the requirements listed in Part 2, Chapter 20 of the FDOT Project Development and Environmental Manual (last updated June 14, 2017). It is to be noted the 2018 site visits are not full site reconnaissance. Site visits were completed from public right of way and did not include interviews with property owners per direction by FDOT.

For purpose of this report, the project study area includes the limits of the mainline project and an approximate 300 feet wide buffer extending beyond the mainline boundary, which is the I-275 right of way fences. In 2015, 22 mainline sites were investigated. In 2018, 27 mainline sites and the four pond site locations were investigated. The following risk rankings have been applied: eight HIGH ranking sites, seven MEDIUM ranking sites, 10 LOW ranking sites and two NO ranking sites for potential contamination. Specific details for each site are outlined more clearly in this document. The HIGH and MEDIUM ranked sites are:

- Site No. 1 – BP Central #320 501 E Hillsborough Avenue (MEDIUM)
- Site No. 2 – Cumberland Farms (County Owned Property) 414 E Hillsborough Avenue (MEDIUM)
- Site No. 4 – Leroy’s 4x4 Auto Center (Papa Johns) 512 E Hillsborough Avenue (MEDIUM)
- Site No. 5 – Mobil S-S #22 CNG (Starbucks) 502 E Hillsborough Avenue (HIGH)
- Site No. 9 – Empire Service Station (Vacant) 813 E Sligh Avenue (HIGH)
- Site No. 10 – Sligh Food Mart 403 E Sligh Avenue (HIGH)
- Site No. 11 – Sunoco #307 810 E Sligh Avenue (HIGH)
- Site No. 13 – Racetrac #225 (Vacant) 715 E Fowler Avenue (HIGH)
- Site No. 16 – BP Economy #116 309 E Fletcher Avenue (HIGH)
- Site No. 19 – Speed Shop (Tampa Bay Tint) 702 E Bearss Avenue (HIGH)
- Site No. 20 – Citgo Food Bag #532 701 E Bearss Avenue (MEDIUM)
- Site No. 21 – Chevron-Bearss #192 301 E Bearss Avenue (HIGH)
- Site No. 23 – West Coast Tire Co Inc (CK Automotive) 14725 N Florida Avenue (MEDIUM)
- Site No. 24 – Amazing Marine 702 E Bearss Avenue (MEDIUM)
- Site No. 25 – Patriot Petroleum Truck Stop (Tire Kingdom) 15115 N Nebraska Avenue (MEDIUM)

For sites ranked “LOW” for potential contamination, no further action is required at this time. These sites/facilities have the potential to impact the study area, but based on select variables, have been determined to have low risk to the project at this time. Variables that may change the risk ranking include a facility’s non-compliance to environmental regulations, new discharges to the soil or groundwater, and modifications to current permits. Should any of these variables change, additional assessment of the facilities would be conducted.

For those locations with a risk ranking of “MEDIUM” or “HIGH”, defined in Section 5.4, Level II field screening may likely be conducted during future project implementation phases. These sites have been determined to have potential contaminants, which may impact the project during design and construction phase. An assessment will need to be conducted to evaluate which MEDIUM and HIGH sites are going to be acquired and impacted. This may require a soil and groundwater sampling plan at these sites. The sampling plan will provide sufficient detail as to the number of soil and groundwater samples to be obtained and the specific analytical tests to be performed. A site location sketch for each facility showing the proposed boring locations and groundwater monitoring wells is likely to be prepared also.

In October 2018, a high level contamination desktop screening was performed for the four proposed pond sites. Site visits to the proposed pond sites were completed from public right of way. A more in-depth review of these pond sites was conducted using the updated December 2018 EDR as well as a revisit to the sites. Of the four proposed pond sites, the following risk rankings have been applied: two HIGH ranking sites (Sites 14-A and 14-B) and two MEDIUM ranking sites (Sites 15-A and 15-B). For any of the proposed pond sites, a Level II field screening will likely be conducted. Specific details for each pond site are outlined more clearly in this document.

Additional information may become available or site-specific conditions may change from the time this report was prepared and will be considered prior to proceeding with roadway construction.



# Table of Contents

<b>EXECUTIVE SUMMARY</b>	<b>iii</b>
<b>1.0 SUMMARY OF PROJECT</b>	<b>1</b>
1.1 Description of Proposed Action	1
1.2 Existing Facility	3
1.3 Project Purpose and Need	3
<b>2.0 Build Alternative</b>	<b>5</b>
2.1 Mainline I-275	5
2.2 Interchange Build Alternatives	5
<b>3.0 LAND USE</b>	<b>8</b>
<b>4.0 HYDROLOGIC FEATURES</b>	<b>11</b>
4.1 Regional Physiography	11
4.2 Regional Hydrogeology	11
4.3 USDA Soil Survey	12
4.4 USGS Quadrangle Map	12
<b>5.0 METHODOLOGY</b>	<b>16</b>
5.1 Public Record Review and Site Visit	16
5.2 Historical Aerial Photograph Review	20
5.3 Property Information	20
5.4 Risk Rankings	20
5.5 Definitions	21
<b>6.0 IMPACTS – CORRIDOR RIGHT OF WAY</b>	<b>31</b>
6.1 Potential Contaminated Site Impacts	31
<b>7.0 PROPOSED POND SITES</b>	<b>41</b>
7.1 Introduction/Methodology	41
7.2 Potential Contaminated Site Impacts	42
<b>8.0 SUMMARY OF FINDINGS AND RECOMMENDATIONS</b>	<b>47</b>
<b>9.0 CONCLUSIONS</b>	<b>48</b>
<b>10.0 REFERENCES</b>	<b>49</b>

# List of Appendices

**Appendix A. Environmental Data Report**

**Appendix B. Plan Sheets**

## List of Figures

Figure 1: Project Location Map.....	2
Figure 2: I-275 Existing Typical Sections.....	4
Figure 3: I-275 Proposed Typical Section.....	7
Figure 4. Existing Land Use .....	9
Figure 5: Future Land Use.....	10
Figure 6. Soils .....	15
Figure 7: Location of Potential Contamination Sites .....	30
Figure 8: Proposed Pond Site No. 15-B.....	44
Figure 9: Proposed Pond Site No. 15-A.....	45
Figure 10: Proposed Pond Sites Nos. 14-A and 14-B.....	46

## List of Tables

Table 1. Summary of Soil Groups.....	13
Table 2. Potential Contamination Sites.....	22

## 1.0 SUMMARY OF PROJECT

The Florida Department of Transportation (FDOT), District Seven, is conducting a Project Development and Environment (PD&E) Study to evaluate the need for capacity and operational improvements along 7.70 miles of State Road 93 (SR 93)/Interstate 275 (I-275) from north of Dr. Martin Luther King, Jr. Boulevard/SR 574 (MLK Boulevard) to north of Bearss Avenue/SR 678/County Road (CR) 582 in Hillsborough County, Florida.

The objective of the PD&E Study is to assist FDOT in reaching a decision on the type, location, and conceptual design of the I-275 improvements to safely and efficiently accommodate future travel demand. This PD&E Study documents the need for the improvements and the steps taken to develop and evaluate improvement alternatives along with proposed typical sections and interchange enhancement alternatives.

### 1.1 Description of Proposed Action

The proposed action evaluates the need to provide capacity and operational improvements along 7.70 miles of State Road 93 (SR 93)/Interstate 275 (I-275) from north of MLK Boulevard to north of Bearss Avenue in Hillsborough County, Florida (see **Figure 1**). This evaluation considers the operational and highway safety benefits of implementing capacity improvements and compares them to the cost savings and minimization of adverse impacts associated with a No-Build Alternative. An evaluation matrix compares the No-Build and Build Alternative on a variety of factors. This process identifies the alternative that best balances the benefits (such as improved traffic operations and safety) with the impacts (such as environmental effects and construction costs).

The Build Alternative includes one additional travel lane in each direction of I-275. The proposed typical section contains four 12-foot general purpose lanes in each direction and accommodates transit on the inside shoulders. The improvements would be constructed on the existing alignment with the same existing horizontal and vertical geometries. All the proposed improvements within the I-275 project corridor would be accomplished within the existing right of way. Minimal right of way may be required at the Bearss Avenue interchange for storm water ponds.

Planning for the Tampa Bay area interstates began in the late 1980s with the Tampa Interstate Study (TIS) Master Plan being approved in late 1980s with improvements outlined to relieve congestion and improve mobility. The TIS Master Plan included additional travel lanes on the Tampa Bay area interstates and included a transit envelope for the east-west movement but not along this segment of I-275.

Figure 1: Project Location Map



In 2013, building upon the original TIS Master Plan, the Tampa Bay Express (TBX) program was developed to provide guidance for improvements to the Tampa Bay interstate system and identified freeway segments (including this segment of I-275) for the addition of tolled express lanes. In 2017, FDOT District Seven reset TBX to Tampa Bay Next (TBNext) to demonstrate its commitment to comprehensive, integrated transportation planning and development. As part of TBNext, FDOT District Seven committed to remove the express lanes from this segment of I-275 and allow the I-75 corridor to provide the north/south express lanes movement. Providing express lanes on I-75 is more regionally focused.

The improvements proposed for this segment of I-275, from north of MLK Boulevard to north of Bearss Avenue, will include one additional general purpose lane in each direction and improvements to the inside shoulder that will allow for the integration of infrastructure for transit.

## 1.2 Existing Facility

I-275 is a limited access freeway that runs in a north-south direction within the project limits. I-275 is part of the Federal Highway System (National Highway System) Interstate System, Florida's State Highway System, and the Strategic Intermodal System (SIS). Within the project limits there are seven interchanges:

- Hillsborough Avenue
- Sligh Avenue
- Bird Street
- Busch Boulevard
- Fowler Avenue
- Fletcher Avenue
- Bearss Avenue

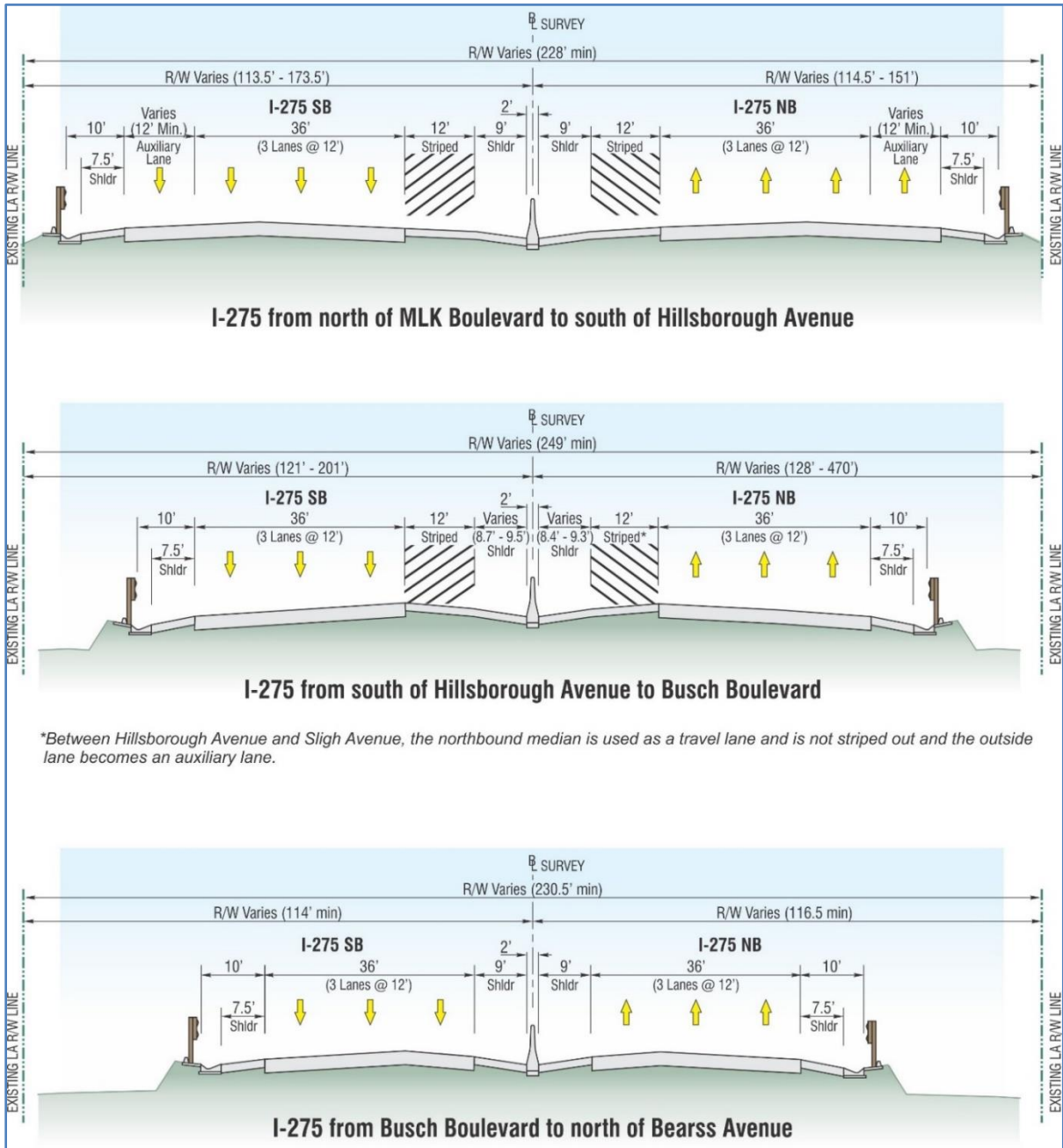
The existing I-275 is a six-lane divided typical section which varies slightly throughout the project limits (see **Figure 2**). The posted speed varies from 55 mph to 65 mph. The existing right of way along I-275 ranges from approximately 220 feet between Linebaugh Avenue and Bougainvillea Avenue to approximately 1,400 feet at the Busch Boulevard interchange.

The I-275 corridor contains 18 bridges. Fourteen bridges span roadways, two bridges span both a roadway and railroad tracks, and two bridges span waterways. The 14 bridges over roadways do not meet the required minimum vertical clearance of 16.5 feet. The bridges over Busch Boulevard and US 41/Nebraska Avenue that span both a roadway and a railroad meet the minimum vertical clearance of 16.5 feet over roadways, but do not meet the required minimum vertical clearance of 23.5 feet over railroads.

## 1.3 Project Purpose and Need

The purpose of the project is to evaluate additional lanes along I-275 from north of MLK Boulevard to north of Bearss Avenue to increase capacity and relieve congestion. These improvements are expected to enhance the overall safety and improve the operating conditions of the facility within the project limits.

**Figure 2: I-275 Existing Typical Sections**



Statewide and regional transportation plans and studies by FDOT and the Hillsborough County Metropolitan Planning Organization (MPO) identify the need for interstate improvements.

This segment of I-275 provides a vital connection to area tourist and recreational destinations, major employment/activity centers, and the University of South Florida; and is a convenient route for commuters and other work-related travel both north and south of the area. The corridor is also critical to the transport of goods and services. The capacity improvements are needed to accommodate projected future traffic and enhance corridor mobility and safety.

The need for improvements on this segment of I-275 is based on several factors. These factors include plan consistency, regional connectivity, improving safety and capacity, enhancing emergency evacuation, accommodating projected population and employment growth, supporting multi-modal service, and providing access to intermodal and freight centers.

## **2.0 BUILD ALTERNATIVE**

### **2.1 Mainline I-275**

The Build Alternative includes widening I-275 from an existing six lane divided interstate to an eight-lane divided interstate, plus accommodating transit on the inside shoulder. The Bearss Avenue interchange will be reconfigured and operational improvements will be implemented at Hillsborough Avenue; no other interchange configurations will change with the improvements.

The proposed typical section includes eight 12-foot wide general purpose lanes (four in each direction), two 15-foot wide inside shoulders which accommodate transit, 12-foot wide outside shoulders, and a 2-foot wide concrete barrier separating the two directions of travel. The proposed I-275 mainline typical section is shown **Figure 3**.

The existing horizontal and vertical alignment will be maintained in the Build Alternative to avoid right of way impacts. The proposed improvements for mainline I-275 will take place within the existing right of way. Minimal right of way may be required at the Bearss Avenue interchange for storm water ponds.

### **2.2 Interchange Build Alternatives**

The interchange ramps along the corridor will accommodate the mainline widening of I-275, but the interchange configurations will not change, with the exception of Hillsborough Avenue and Bearss Avenue interchanges. Operational improvements will be included at these two interchanges.

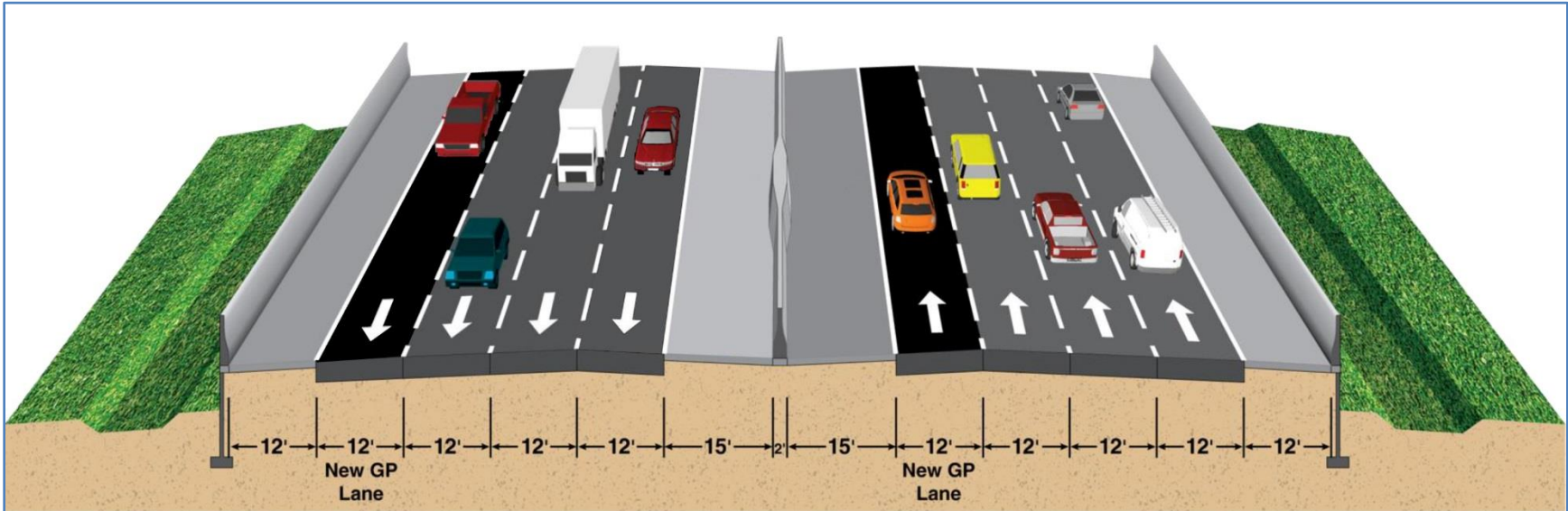
On Hillsborough Avenue, east of I-275, a signal is proposed for the on-ramp for I-275 northbound. An eastbound to northbound dual left will be constructed at this intersection by widening Hillsborough Avenue to accommodate more vehicles entering I-275. Also, the I-275 northbound loop off-ramp will be reconstructed to direct traffic to this proposed signalized intersection.

The vertical and horizontal constraints at the existing bridges at the Bearss Avenue interchange cannot accommodate the proposed improvements; thus, the Bearss Avenue interchange will be reconstructed as a single point urban interchange (SPUI). The design includes reconstructing the I-275 bridge over Bearss Avenue and reconstructing the on- and off-ramps from the I-275 gores to approximately halfway to the Bearss Avenue intersection. The bridge design will accommodate potential future widening of Bearss Avenue.

The future configuration would have one traffic signal underneath the I-275 bridge to control through traffic on Bearss Avenue and left-turning traffic entering or exiting I-275 at the intersection.



Figure 3: I-275 Proposed Typical Section



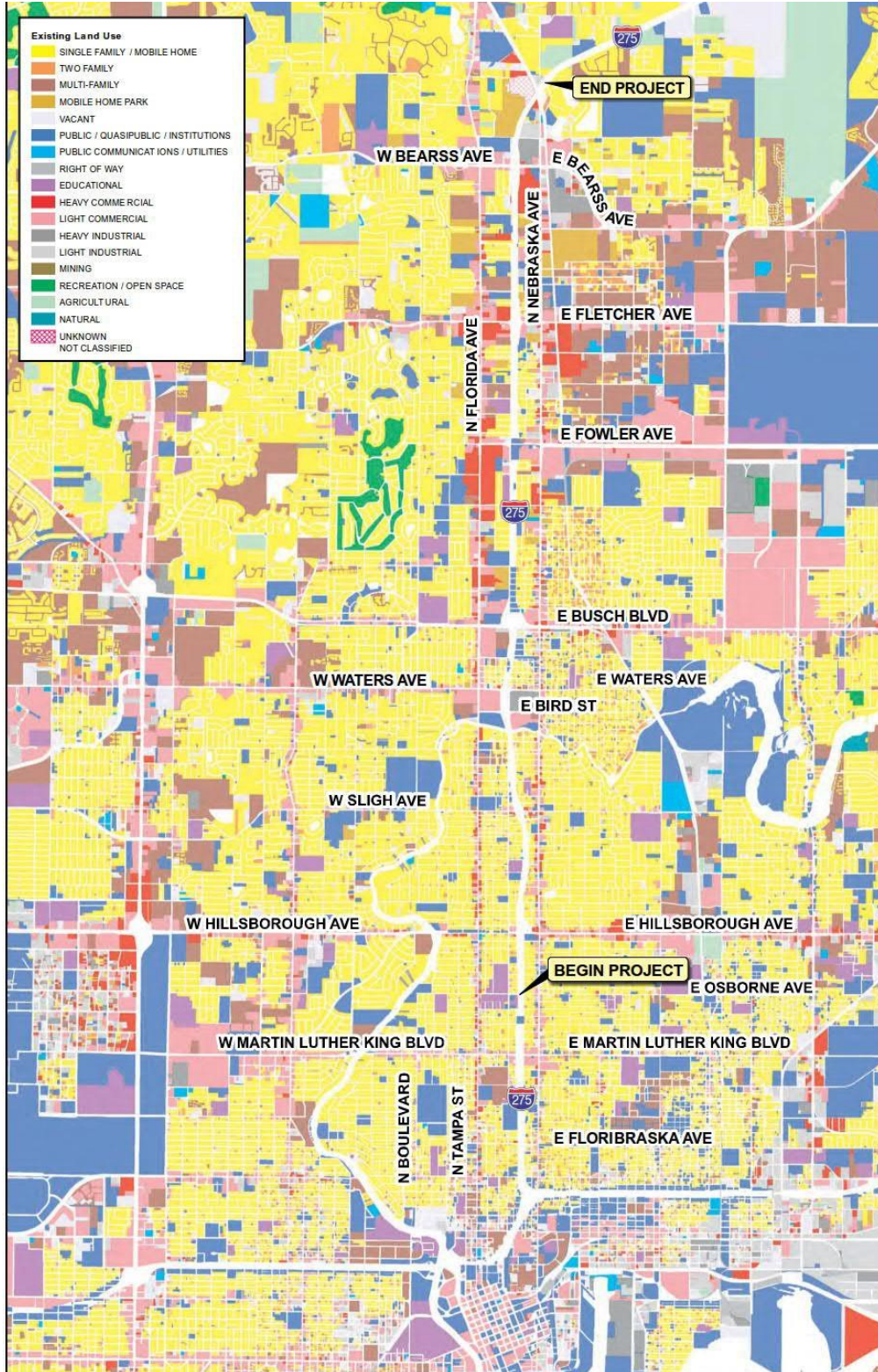
### 3.0 LAND USE

Within 500 feet of the corridor, there are five major existing land uses: high density residential, transportation, commercial/services, medium density residential, and public/semi-public. The area is densely developed with some vacant land. The existing land use is shown in **Figure 4**.

The northern section of the project, from north of East Fowler Avenue to north of North Nebraska Avenue, lies within unincorporated Hillsborough County. Hillsborough County's Adopted 2025 Future Land Use Map (effective October 4, 2014) shows that the future land use for the northern section of the project corridor is similar to the existing land use. Common future land uses within this section of unincorporated Hillsborough County include residential and office commercial.

The southern section of the project between East Osborne Avenue and East Fowler Avenue lies within the city limits of the City of Tampa. Due to the urbanized nature of the corridor, no significant changes in land use are anticipated. The City of Tampa Adopted 2025 Future Land Use Map (effective July 6, 2014) shows future land use for this area is similar to existing land use. Predominant future land uses within the segment of the project within the City of Tampa include residential, urban mixed use, general mixed use, community commercial, and public/semi-public. **Figure 5** shows future land use within the project area.

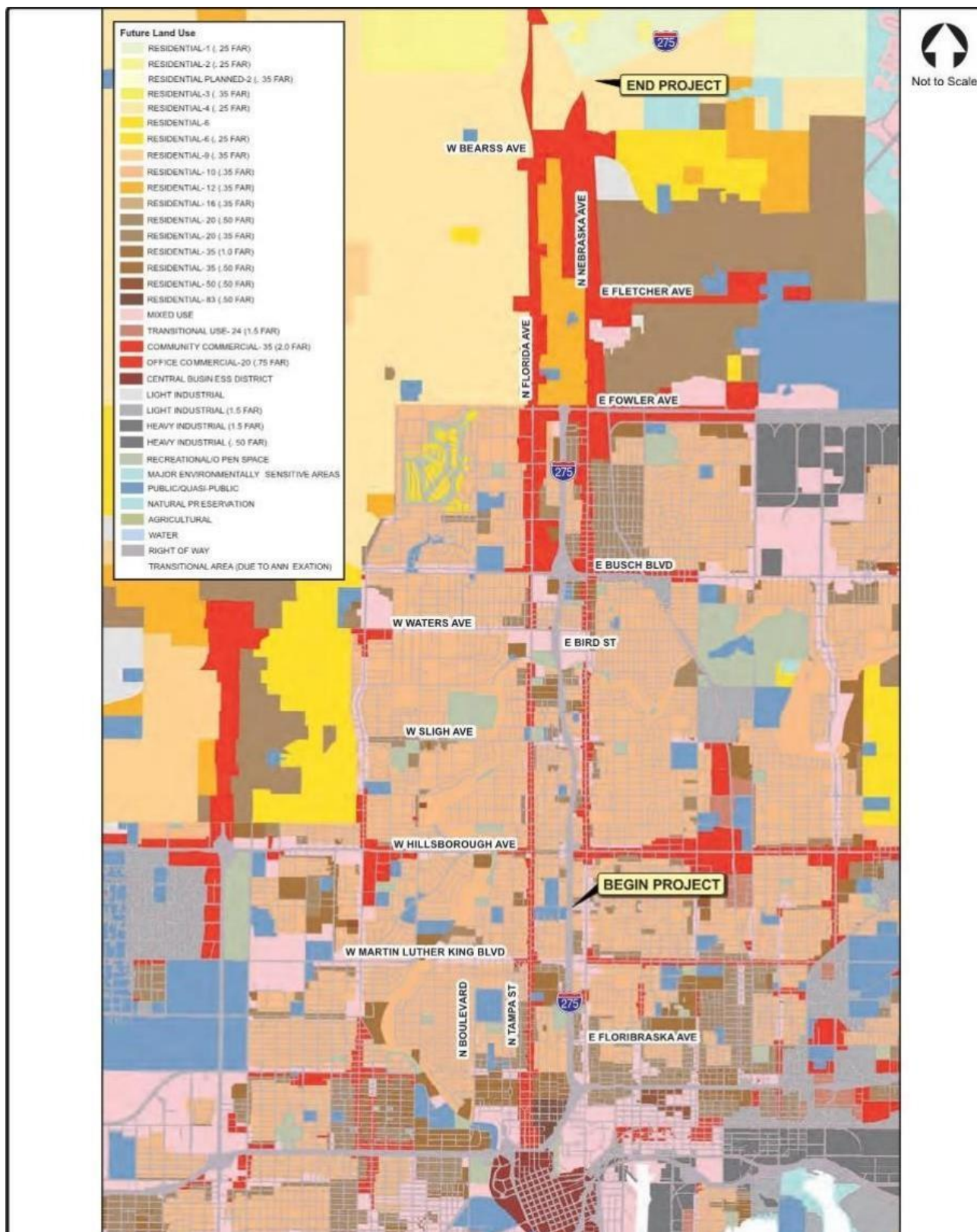
Figure 4: Existing Land Use



Not to Scale



Figure 5: Future Land Use



## **4.0 HYDROLOGIC FEATURES**

Hydrogeological features can be indicators of possible environmental concerns; therefore, they are reviewed as part of the CSER process. The hydrological features such as rivers, artesian wells, creeks, sinks, mines, and well fields, provided on governmental maps and identified in regional soils and geology literature, are reviewed for the noted items which fall within the project limits. The features are evaluated to determine if there are any known areas, or other regional environmental concerns that may contribute to environmental influences within the project limits.

### **4.1 Regional Physiography**

Hillsborough County is situated in the Floridian section of the Atlantic Coastal Plain physiographic province. The western and southern portion of the county are in the Coastal Lowlands and the eastern portion is in Central Highlands. Coastal Lowlands are near the coast and are nearly level, low plains. Central Highlands are characterized by the undulating to rolling areas.

The large, nearly level plains, known as Flatwoods, are in western, southern and northeast parts of the county. Numerous intermittent ponds, swamps, and marshes and a few permanent lakes are in the Flatwoods area. The permanent lakes such as Thonotosassa, Mango Lake, Keystone Lake and Lake Magdalene, as well as intermittent ponds, are primarily located in the northwest and north-central portion of the County. Elevation within Hillsborough County range from sea level to approximately 144 feet east of Plant City.

Surface drainage in Hillsborough County is toward Tampa Bay, Hillsborough Bay, and Old Tampa Bay. The principal waterways are the Hillsborough River, Alafia River, and the Little Manatee River. Minor Tributaries include Rocky Creek, Sweetwater Creek, Sixmile Creek, and Bull Frog Creek. Many bays and small bays extend inland from the coast.

### **4.2 Regional Hydrogeology**

The near surface geologic deposits and formations from youngest to oldest in Hillsborough County include: Undifferentiated sediments (Qu, TQu), Shelly sediments (TQsu), the Hawthorn Group Peace River Formation (Thp), the Hawthorn Group Peace River Formation Bone Valley Member (Thpb), and the Hawthorn Group Arcadia Formation Tampa Member (That) and the Suwannee Limestone (Ts).

In Hillsborough County, three principal hydrogeologic units exist. The uppermost water-bearing unit is the surficial aquifer system which is unconfined and composed mostly of clastic deposits (fine sands) of Miocene age or younger. The surficial aquifer system is underlain by the intermediate confining unit, which grades into the intermediate aquifer system. The intermediate aquifer system is made up of two water bearing zones composed of interbedded clastic and carbonate rocks. Clays and marls form a confining layer that separates the surficial and intermediate aquifer from the lower Floridan Aquifer. The Floridan aquifer system is primarily comprised of a thick carbonate sequences of rock and can be under unconfined conditions but is more typically under confined conditions. The Floridan Aquifer is the primary source of groundwater in Hillsborough County and generally flows in a southwestern direction. It should be noted however that the groundwater flow direction can vary widely depending on localized subsurface conditions.

### 4.3 USDA Soil Survey

Soil surveys provide indications of what a soil may be useful for and can provide clues as to possible uses and potential environmental issues. Additionally, maps of the soil units provided in the surveys often show historical land features such as mines, borrow pits, and railroads. These can also be indications of areas of concern.

The United States Department of Agriculture (USDA) Natural Resources Conservation Service (NRCS) "Soil Survey of Hillsborough County, Florida" issued in May 1989 and the Web Soil Survey were reviewed for general climate and near surface soil information.

According to the Soil Survey, the mean annual rainfall for Hillsborough County is approximately 50 inches with 60 percent falling in the summer months, June through September. The climate of the area is generally subtropical with an annual average temperature of approximately 73 degrees. The general soil units can be described as:

The Urban Land-Candler soils are nearly level to strongly sloping, excessively drained soils that are sandy throughout and have thin lamellae below 66 inches of the surface; most areas have been modified for urban use.

The Urban Land-Tavares soils consists of nearly level to sloping, moderately well drained soils that are sandy throughout; most areas have been modified for urban use. See **Table 1** and **Figure 6** for soil classifications.

### 4.4 USGS Quadrangle Map

Topographic maps are reviewed to develop an understanding of previous land uses in the project corridor and to identify any areas that may show historical, natural and manmade features, which aid in determining potential environmental concerns.

The United States Geologic Survey (USGS), 7.5 Minute "Sulphur Springs, Florida" Quadrangle topographic map, dated 1987, the "Tampa, Florida" Quadrangle topographic map, dated 1998 were reviewed as part of this study.

Review of the "Sulphur Springs" Quadrangle topographic map shows the I-275 mainline in existence when it was last photo-revised in 1987. The area from the southern end of the quadrangle to Bearss Avenue is shown as an urban developed area and varies in elevation from -5 to +55 feet National Geodetic Vertical Datum of 1929 (NGVD 29). Several unnamed ponds, the Hillsborough River and a railroad corridor intersect the project corridor and are depicted on this topographic map.

Review of the "Tampa, Florida" Quadrangle topographic map, shows the mainline I-275 in existence. The area from Hillsborough Avenue to the northern end of the quadrangle is shown as urban developed land. Within the Tampa topographic map the elevation is approximately 15 feet NGVD 29.

The presence of the railroad corridor within the study area is considered to be of potential environmental concern to the project corridor.

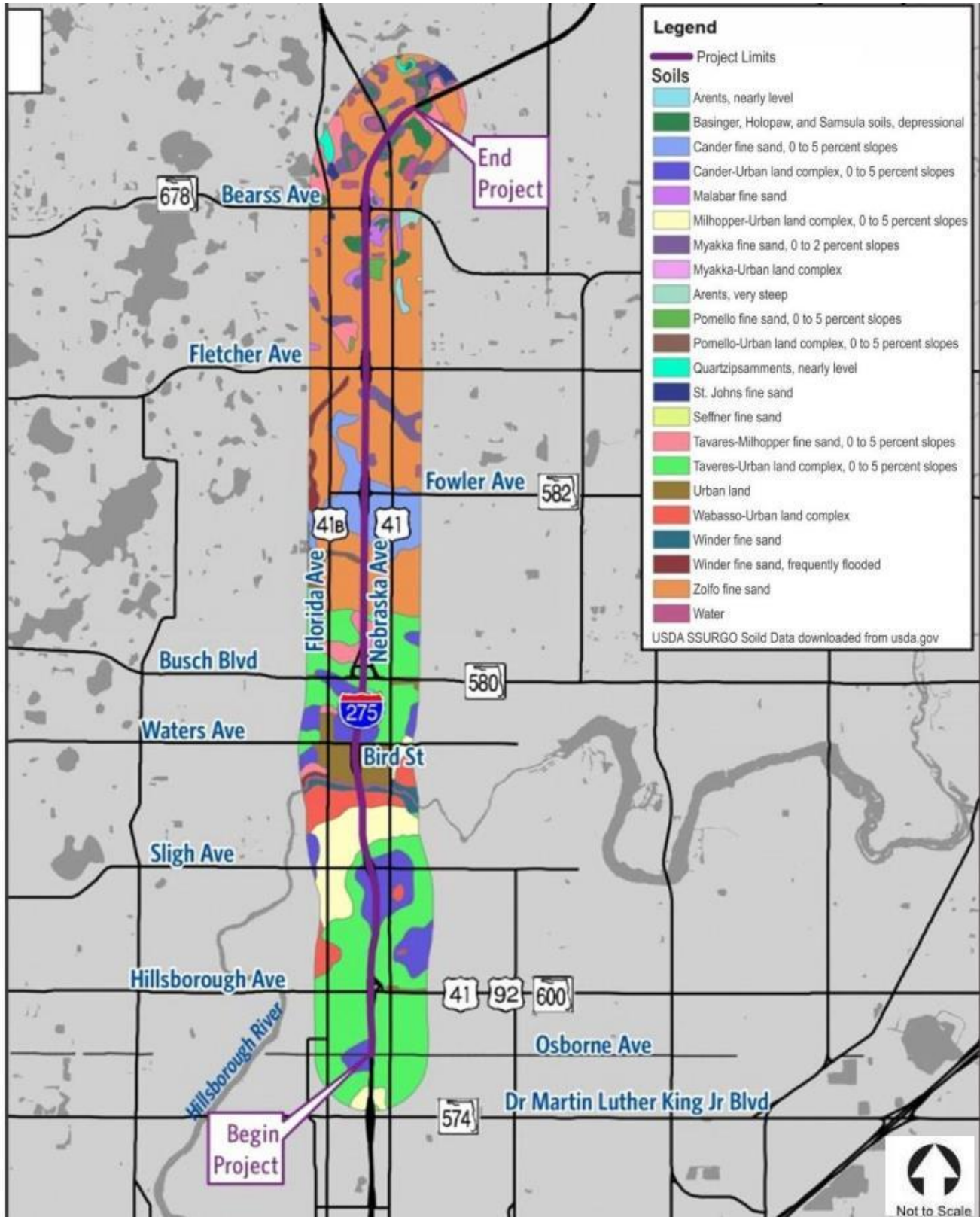
**Table 1. Summary of Soil Groups**

Soil Name (Map Unit No.)	Depth (inches)	Classification		Permeability (inch/hour)	Seasonal High Water Table Depth (ft)	Hydro- logic Group
		AASHTO Group	USCS Group			
Archbold (3)	0 – 4	A-3	SP	6.0 – 20	3.5 – 6.0	A
	4 – 80	A-3	SP	6.0 – 20		
Basinger (5)	0 – 7	A-3	SP	6.0 – 20	+2 – 1.0	D
	7 – 28	A-3, A-2-4	SP, SP-SM	6.0 – 20		
	28 – 42	A-3, A-2-4	SP, SP-SM	6.0 – 20		
	42 – 80	A-3, A-2-4	SP, SP-SM	6.0 – 20		
Holopaw	0 – 6	A-3	SP, SP-SM	6.0 – 20	+2 – 1.0	D
	6 – 52	A-3	SP, SP-SM	6.0 – 20		
	52 – 80	A-2-4	SM, SM-SC	0.2 – 2.0		
Samsula	0 – 34	--	PT	6.0 – 20	+2 – 1.0	D
	34 – 80	A-3, A-2-4	SP-SM, SM, SP	6.0 – 20		
Broward (6)	0 – 4	A-3, A-2-4	SP-SM	6.0 – 20	1.5 – 2.5	C
	4 – 26	A-3, A-2-4	SP, SP-SM	6.0 – 20		
	26 – 80	--	--	--		
Candler (7)	0 – 6	A-3	SP, SP-SM	6.0 – 20	>6.0	A
	6 – 72	A-3	SP, SP-SM	6.0 – 20		
	72 – 80	A-3, A-2-4	SP-SM	6.0 – 20		
Candler (8)	0 – 6	A-3	SP, SP-SM	6.0 – 20	>6.0	A
	6 – 74	A-3	SP, SP-SM	6.0 – 20		
	74 – 80	A-3, A-2-4	SP-SM	6.0 – 20		
Chobee (10)	0 – 16	A-2-4	SP-SM, SM	2.0 – 6.0	0 – 1.0	B/D
	16 – 49	A-2-6, A-2-7, A-6, A-7	SC	<0.2		
	49 – 80	A-2-6, A-2-7, A-6, A-7	SP-SM, SM, SC, SM-SC	0.2 – 6.0		
Chobee (11)	0 – 6	--	PT	6.0 – 20	+2 – 1.0	D
	4 – 12	A-2-4	SP-SM, SM	2.0 – 6.0		
	12 – 49	A-2-6, A-2-7, A-6, A-7	SP-SM, SM, SC, SM-SC	<0.2		
	49 – 80	A-2-4, A-6, A-7	SP-SM, SM	2.0 – 6.0		
Chobee (12)	0 – 15	A-2-4	SP-SM, SM	2.0 – 6.0	0 – 1.0	B/D
	15 – 60	A-2-4, A-2-6, A-6, A-7 A-2-	SC	<0.2		
	60 – 80	4	SP-SM, SM, SC, SM-SC	2.0 – 6.0		
Felda (15)	0 – 22	A-3	SP, SP-SM	6.0 – 20	0 – 1.0	B/D
	22 – 45	A-2-4, A-2-6	SM, SM-SC, SC	0.6 – 6.0		
	45 – 80	A-3, A-2-4	SP, SP-SM	6.0 – 20		
Felda (16)	0 – 22	A-3	SP, SP-SM	6.0 – 20	0 – 1.0	B/D
	22 – 38	A-2-4, A-2-6	SM, SM-SC, SC	0.6 – 6.0		
	38 – 80	A-3, A-2-4	SP, SP-SM	6.0 – 20		
Fort Meade (18)	0 – 26	A-2-4	SM	6.0 – 20	>6.0	A
	26 – 80	A-2-4	SM	6.0 – 20		
Malabar (27)	0 – 12	A-3	SP, SP-SM	6.0 – 20	0 – 1.0	B/D
	12 – 30	A-3, A-2-4	SP, SP-SM	6.0 – 20		
	30 – 50	A-3	SP-SM	6.0 – 20		
	50 – 66	A-2, A-4, A-6	SC, SM-SC, SM	<0.2		
	66 – 80	A-3, A-2-4	SP-SM, SM	6.0 – 20		

Soil Name (Map Unit No.)	Depth (inches)	Classification		Permeability (inch/hour)	Seasonal High Water Table Depth (ft)	Hydro- logic Group
		AASHTO Group	USCS Group			
Myakka (29)	0 – 20	A-3	SP, SP-SM	6.0 – 20	0 – 1.0	B/D
	20 – 30	A-3, A-2-4	SP, SP-SM	0.6 – 6.0		
	30 – 80	A-3	SP, SP-SM	6.0 – 20		
Ona (33)	0 – 4	A-3	SP-SM, SP	6.0 – 20	0 – 1.0	B/D
	4 – 22	A-3, A-2-4	SP-SM, SM	0.6 – 2.0		
	22 – 80	A-3	SP-SM, SP	6.0 – 20		
Pomello (41)	0 – 43	A-3	SP, SP-SM	>20	2.0 – 3.5	C
	43 – 55	A-3, A-2-4	SP-SM, SM	2.0 – 6.0		
	55 – 80	A-3	SP, SP-SM	6.0 – 20		
Pomello (42)	0 – 42	A-3	SP, SP-SM	>20	2.0 – 3.5	C
	42 – 54	A-3, A-2-4	SP-SM, SM	2.0 – 6.0		
	54 – 80	A-3	SP, SP-SM	6.0 – 20		
St. Johns (46)	0 – 12	A-3	SP, SP-SM	6.0 – 20	0 – 1.0	B/D
	12 – 29	A-3	SP, SP-SM	6.0 – 20		
	29 – 46	A-3, A-2-4	SP-SM, SM	0.2 – 2.0		
	46 – 80	A-3	SP, SP-SM	6.0 – 20		
Seffner (47)	0 – 13	A-3, A-2-4	SP-SM, SP	6.0 – 20	1.5 – 3.5	C
	13 – 21	A-3, A-2-4	SP-SM, SP	6.0 – 20		
	21 – 80	A-3, A-2-4	SP-SM, SP	6.0 – 20		
Smyrna (52)	0 – 12	A-3, A-2-4	SP, SP-SM	6.0 – 20	0 – 1.0	B/D
	12 – 20	A-3, A-2-4	SM, SP-SM	0.6 – 6.0		
	20 – 80	A-3	SP, SP-SM	6.0 – 20		
Winder (59)	0 – 10	A-3, A-2-4	SP, SP-SM	6.0 – 20	0 – 1.0	B/D
	10 – 14	A-2-4	SM	0.2 – 0.6		
	14 – 30	A-2-4, A-2-6	SC	>0.2		
	30 – 80	A-2-4	SM, SM-SC, SC	>0.2		
Winder (60)	0 – 14	A-3, A-2-4	SP, SP-SM	6.0 – 20	0 – 1.0	B/D
	14 – 17	A-2-4	SM	0.2 – 0.6		
	17 – 33	A-2-4, A-2-6, A-1-B	SM, SM-SC, SC, GM-GC	>0.2		
	33 – 80	A-3, A-2-4, A-1-B	SP, SP-SM, SM	6.0 – 20		
Zolfo (61)	0 – 3	A-3, A-2-4	SP-SM	6.0 – 20	2.0 – 3.5	C
	3 – 60	A-3, A-2-4	SP-SM, SM	6.0 – 20		
	60 – 80	A-3, A-2-4	SP-SM, SM	0.6 – 2.0		



Figure 6: Soils Map



## 5.0 METHODOLOGY

A Level I Contamination Screening of the project study area was conducted in 2015 and in 2018 to determine the potential for contamination of the corridor right of way from adjacent properties and business operations. The screening included a review of the ETAT summaries included in the FDOT ETDM Programming Screen (the contamination portion is provided in Appendix A), dated February 7, 2014. Sites were ranked using the FDOT's hazardous materials ranking system. The site descriptions shown in Section 6.0 are based on interpretations from best available information. The contamination included the following tasks:

- Document review using Environmental Data Management, Inc. (EDM) Environmental Data Report (EDR);
- A regulatory review of governmental databases and for permits and or violations associated with environmental issues;
- Obtaining and evaluating historical aerial photographs; topographic maps and soil surveys in an effort to determine potential contamination problem areas;
- Conducting site visits for all potential contamination sites; and
- Determining potential contamination and assigning a risk ranking for each site within the project limits.

### 5.1 Public Record Review and Site Visit

An environmental database search was performed by EDM. The resulting EDRs, dated November 25, 2014 (**Appendix B**), and December 21, 2018 (**Appendix B**), identified potential hazardous materials and petroleum contamination sites that were listed in the US Environmental Protection Agency (USEPA) and the Florida Department of Environmental Protection (FDEP) databases.

The EDR included sites within a 1/8-mile boundary from the centerline of I-275. This database search utilized a geographic information system integrated database that included both federal and state regulated sites. Potential contamination sites were eliminated from further consideration if they were not within the boundary. If the site had or currently possesses underground storage tanks (UST), then that site was given highest priority for a site visit. Other sites were eliminated from further consideration if the only potential contamination concern was that the site previously had a National Pollutant Discharge Elimination System (NPDES) permit. An expired NPDES permit indicates that the permit was likely obtained for discharges associated with construction activities and expired at construction completion.

The agency list descriptions define the regulatory databases reviewed for this report. The following USEPA and FDEP databases provided support documentation for the evaluation process.

#### USEPA

1. National Priorities List (NPL) – This list contains facilities and/or locations where environmental contamination has been confirmed and prioritized for cleanup activities.
2. Comprehensive Environmental Response, Compensation and Liability Information System List (CERCLIS) – This Superfund database tracks facilities and/or locations that the USEPA

is investigating to determine if an existing or threatened release of hazardous substances is present.

3. Records of Decisions (ROD) System – This system documents information relative to site history, community participation, enforcement activities, site characteristics, scope and role of response action, and remedies applied to Superfund sites.
4. Archived CERCLIS Sites (No Further Remedial Action Planned List (NFRAP)) – This list contains archived data on CERCLIS sites where the USEPA has completed assessment activities and determined no further steps to list the site on the NPL will be taken.
5. Emergency Response Notification System (ERNS) List – This database stores information on the notification of oil discharges and hazardous substance releases. It is a cooperative data sharing effort among the USEPA, US Department of Transportation, and the National Response Center.
6. Resource Conservation and Recovery Information System (RCRIS) Handlers with Corrective Action Activity (CORRACTS) – This database lists hazardous waste handlers that have undergone Resource Conservation and Recovery Act (RCRA) corrective action activity.
7. Hazardous Waste Data Management System (HWDMS) – This historical database was replaced by RCRIS. The HWDMS list formerly tracked sites involved in the generation, transportation, treatment, storage, and/or disposal of hazardous waste.
8. RCRA-Large Quantity Generator (LQG), Small Quantity Generator (SQG), Conditionally Exempt SQG and Transporters (NONTSD) – This list is a subset of the USEPA RCRIS list and identifies facilities that generate and transport hazardous wastes.
9. RCRA Treatment, Storage and/or Disposal Sites (TSD) – This list is a subset of the USEPA RCRA Info System and identifies facilities that treat, store, and/or dispose of hazardous waste.
10. RCRA Administrative Action Tracking System (RAATS) – This list is a historical RCRA enforcement database that tracked facilities found to be major violators under RCRA. Data entry in this database discontinued in 1995.
11. Tribal Lust List (TRIBLLUST) – This database lists active and closed storage tank facilities on Native American lands. The database is created by extracting records from the storage tank databases that have indicated current or past releases.
12. Tribal Tanks List (TRIBLTANKS) – This database lists active and closed storage tanks on Native American lands.
13. Facility Registry System (FRS) – The FRS is a centrally-managed database of sites regulated by Program Offices of the USEPA, such as air, water, and waste. The FRS has replaced the Facility Index System List (FINDS).
14. Toxic Release Inventory System (TRIS) List – This list identifies facilities that are required to submit annual reports relative to the estimated routine and accidental release of toxic chemicals to the environment, as stipulated under current federal laws.
15. Biennial Reporting System – This system collects data on the generation and management of hazardous waste from large quantity generators and treatment, storage, and disposal

facilities. The data are reported on even years by the facilities to state environmental agencies that provide the information to regional and national USEPA offices.

16. PCB Activity Data System (PADS) – This list contains sites that have notified the USEPA of their activities relative to the generation, transportation, permitted storage, and permitted disposal of polychlorinated biphenyls (PCBs) under the Toxic Substances Control Act.
17. Permit Compliance System (PCS) – This is a data system for the National Pollutant Discharge Elimination System (NPDES) permit holding facilities.
18. Brownfields Management System (USBRWNFLDS) – This database stores information reported by USEPA brownfields grant recipients on brownfields properties assessed or cleaned up with grant funding.

## **FDEP**

1. Underground/Aboveground Storage Tanks (TANKS) – This database contains sites with registered aboveground storage tanks (AST) or UST containing regulated petroleum products.
2. Leaking Underground Storage Tanks List (LUST) – This list identifies facilities and/or locations that have notified the FDEP of a possible release of contaminants from petroleum storage systems.
3. Solid Waste Facilities List (SLDWST) – This list identifies locations that have been permitted to conduct solid waste handling activities. Activities may include landfills, transfer stations, and sites handling bio-hazardous wastes.
4. State Sites List (STCERC) – This historical list contains sites that the Florida Department of Environmental Regulation (now FDEP) compiled to track suspect contamination sites. The FDER updated this list, previously known as the Florida SITES list, in 1989.
5. State Funded Action Sites (STNPL) – This list contains facilities and/or locations that have been identified by the FDEP as having known environmental contamination and are currently being addressed through state funded cleanup action.
6. State Hazardous Waste Notifiers (STRCRA) – This list identifies facilities that generate, transport, treat, store, and dispose of hazardous waste.
7. State Institutional and/or Engineering Controls (INSTENG) – This list contains sites that have had institutional and/or engineering controls implemented to regulate exposure to environmental hazards.
8. State Designated Brownfields (BRWNFLDS) – This database contains a listing of state-designated brownfield areas. Brownfield areas are typically abandoned, idled, or underused industrial and commercial facilities where expansion or redevelopment is complicated by real or perceived environmental contamination.
9. State Voluntary Cleanup (VOLCLNUP) List – Derived from the FDEP Brownfields Site Rehabilitation Agreement database, the VOLCLNUP database identifies sites that have signed an agreement to voluntarily clean up a brownfield site in accordance with the FDEP's requirements.

10. Florida Dry Cleaners List (DRY) – This list is comprised of data from the FDEP Storage Tank and Contamination Monitoring database and the Dry Cleaning Solvent Cleanup Program Priority Ranking List. This list contains dry cleaning sites (and suspected historical dry cleaning sites) that have registered with the FDEP for the Dry Cleaning Solvent Cleanup Program.

To assist in data collection, site assessment and documentation, a modified version of the Site Evaluation Checklist included in the PD&E Manual was used to record information for each site evaluated.

File reviews also included databases that were not a part of the EDR and were obtained from federal and state agencies concerning the past, present, and future enforcement actions that could impact the proposed improvements. Useful records in regulatory agency files included compliance inspection reports, enforcement notices, contamination assessment reports, and more. Other databases used in the evaluation included the following:

### **USEPA**

1. Enforcement and Compliance History Online (ECHO) – This online database helps determine whether compliance inspections have been conducted by USEPA or state/local governments, if violations were detected or if enforcement actions were taken, and if penalties were assessed in response to environmental law violations.
  - Clean Water Act Significant Non-Compliance – The NPDES program uses the term Significant Non-Compliance (SNC). Examples of events that could result in a SNC code include unauthorized discharges; failure of a Publicly Owned Treatment Works to enforce its approved pretreatment program; failure to meet a construction deadline; failure to file a Discharge Monitoring Report (DMR); filing a DMR more than 30 days late; or violating any judicial or administrative order. Removal of the SNC designation occurs once the facility's DMR reports show a consistent pattern of compliance with permit limits, or if USEPA or a state agency issues a formal enforcement order to address the violations that resulted in the SNC and the facility has returned to compliance.
  - RCRA SNC is a term used to describe a site determined to cause actual exposure or has a substantial likelihood of causing exposure to a hazardous waste or constituent; is a chronic or recalcitrant violator; or deviates substantially from the terms of a permit, order or agreement, or from RCRA statutory or regulatory requirements. Under the RCRA program, the SNC is removed when the site is in full physical compliance with statutory and/or regulatory requirements.

### **FDEP**

1. Oculus Data Management System – The FDEP stores documents using the Electronic Document Management System. Documents available in the Oculus Electronic Document Management System are documents from the Division of Waste Management Program Areas including storage tanks, hazardous waste, solid waste, and waste cleanup. The electronic database for each individual site may not have every paper document available in electronic format.

2. Spill Incident Reports – The FDEP, Bureau of Emergency Response (BER) provided information regarding spill incident sites along the I-275 project corridor within the project limits.

In addition to the database search of potential contamination sites, field reviews were conducted in 2014 and in 2018 to verify the locations of the sites included in the EDR and to identify other potential contamination sites not included in the EDR. Site assessments were subsequently conducted for each facility having the potential for contamination involvement with the proposed improvements. In 2014, project team members walked the properties (where accessible) to identify potential contamination involvement. The sites were evaluated for possible contamination risks to roadway right of way and potential construction activities. They were also researched for reports of documented contamination, apparent changes to the ground surface and landscaping, ground staining, standing liquids, odors, sink holes, ventilation pipes, drums and other storage containers, and other indications of current or previous petroleum and hazardous materials use and/or storage. Telephone and onsite interviews were conducted, as necessary and available. In 2018, site visits to the same sites visited in 2014 occurred from public right of way in addition to five sites flagged in the 2018 EDR. No telephone or onsite interviews took place in 2018.

## 5.2 Historical Aerial Photograph Review

Aerial photography of Hillsborough County for the years of 2014, 2012, 1995, 1984 and 1975 were reviewed for the study area from SR 93/I-275 from north of MLK Boulevard to north of Bearss Avenue. This review did not determine additional sites of potential concern that have not already been identified and discussed in this report.

## 5.3 Property Information

The Hillsborough County Property Appraiser's website provided owner and parcel information. The previous users of each property and the type of business conducted were identified based on reasonably ascertainable information. Some of the physical addresses for the sites identified within the proposed improvements were not found in the Hillsborough County Property Appraiser's database.

## 5.4 Risk Rankings

A hazardous materials ranking system that expresses the degree of concern for potential contamination problems was used to rank the identified sites. The rankings are NO, LOW, MEDIUM, and HIGH and are generally defined as follows.

**NO** – A review of available information on the property and a review of the conceptual or design plans indicates there is no potential contamination impact to the project. It is possible that contaminants had been handled on the property. However, findings from the contamination screening evaluation or sampling and testing results indicate that contamination impacts are not expected.

**LOW** – A review of available information indicates that former or current activities on the property have an ongoing contamination issue, has a hazardous waste generator identification (ID) number, or handles hazardous materials in some capacity. However, based on the review of conceptual or design plans and/or findings from the contamination screening evaluation or

sampling and testing results, it is not likely that there would be any contamination impacts to the project.

**MEDIUM** – After a review of conceptual or design plans and findings from a contamination screening evaluation or sampling and testing results, a potential contamination impact to the project has been identified. If there is insufficient information (such as regulatory records or site historical documents) to make a determination as to the potential for contamination impact, and there is reasonable suspicion that contamination may exist, the property should be rated at least as a “Medium”. Properties used historically as gasoline stations and which have not been evaluated or assessed by regulatory agencies, sites with abandoned in place underground petroleum storage tanks or currently operating gasoline stations should receive this ranking.

**HIGH** – After a review of all available information and conceptual or design plans, there is appropriate analytical data that shows contamination will substantially impact construction activities, have implications to right of way acquisition or have other potential transfer of contamination related liability to the FDOT.

## 5.5 Definitions

### Hazardous Material

Any material that has, or when combined with other materials, will have, a deleterious effect on people or the environment. As further discussed and defined in **42 USC, Section 9601, et seq.**

### Solid Waste

The **Resource Conservation and Recovery Act (RCRA)** defines a solid waste as: “any garbage, refuse, sludge from a waste treatment plant, water supply treatment plant, or air pollution control facility and other discarded material, including solid, liquid, semisolid, or contained gaseous material resulting from industrial, commercial or mining and agricultural operations, and from community activities...[excluding]...solid or dissolved material in domestic sewage, or solid or dissolved materials in irrigation return flows, or industrial discharges which are point sources subject to permits under **Section 402 of the Federal Water Pollution Control Act.**”

### Hazardous Waste

Under **RCRA**, no material can be a hazardous waste unless it is a solid waste. In **RCRA**, the statutory definition of a hazardous waste is: “...a solid waste, or combination of solid wastes, which because of its quantity, concentration, or physical, chemical, or infectious characteristics may – (A) cause, or significantly contribute to an increase in mortality or an increase in serious irreversible, or incapacitating reversible, illness; or (B) pose a substantial present or potential hazard to human health or the environment when improperly treated, stored, transported, or disposed of, or otherwise managed. [**Section 1004(5)**] Furthermore, a solid waste is a hazardous waste if it is not excluded by regulation (**40 CFR 261.4**) and if it is listed (261.30) as a hazardous waste, is a waste mixture containing one or more listed hazardous wastes, or exhibits one or more characteristics of hazardous waste (ignitibility, corrosivity, reactivity, or toxicity) (**40 CFR 261.21 to 261.24**). Listed wastes meet the definition of hazardous waste regardless of the concentration level of hazardous constituents in them. With few exceptions [spent solvents listed solely because they are ignitable (**40 CFR 261.31**)], the only way to have a listed waste relieved from hazardous waste management requirements is to petition EPA or a state to delist the waste (**40 CFR 260.22**).

When listed wastes are mixed with nonhazardous wastes or materials, the mixture must be managed as hazardous waste. Two exceptions to this approach are hazardous debris meeting **Land Disposal Restriction (LDR)** standards [40 CFR 261.3(f)] and residues from processing certain wastes using high temperature metals recovery processing [40 CFR 261.3©(2)(ii)(C)]. In contrast to listed waste, a characteristic waste remains hazardous **only** as long as it exhibits a hazardous characteristic. Therefore, a mixture of waste is not considered hazardous waste unless the mixture exhibits a hazardous waste characteristic.”

### Potential Hazardous Waste Sites

For the purposes of this report, a potential hazardous waste site is a parcel of land upon which hazardous materials are or were produced, stored or accumulated, regardless of the disposal method. Included in this category are gas stations and other businesses that store hazardous products, materials, or waste in tanks either above or underground. This definition is not meant to imply that these sites are contaminated, but that the operations conducted on them involve hazardous materials and the overall potential exists for contamination if these materials were not properly handled on these sites. This definition also does not mean that petroleum products from gas station activities fall under regulatory scrutiny within hazardous waste regulations by either the EPA or the Florida Department of Environmental Protection (FDEP).

### Contamination

Contamination is defined as the presence of any regulated material/chemical contained within the soil, surface water or groundwater on or adjacent to Department property, or proposed project property, that may require assessment, remediation, or special handling, or that has a potential for liability. These materials would include, but not be limited to, those substances normally referred to as petroleum or petroleum products, solvents, organic and inorganic substances, metals, hazardous materials or substances, etc. See **Table 2** and **Figure 7** for contamination sites.

**Table 2. Potential Contamination Sites**

Site No.	Facility Name/Address	Regulatory List	Contamination Concern <sup>1</sup> /Storage Tank(s)	Facility ID	FDEP Oculus Information	ROW Distance	Evaluation Risk Ranking
1	<b>BP Central #320 501 E Hillsborough Avenue Tampa, FL 33604</b>	TANKS, LUST	<ul style="list-style-type: none"> <li>• Gas Station</li> <li>• <b>Concern:</b> Discharge of Petroleum Products</li> <li>• 12 USTs Installed</li> <li>• Active Contamination Pump Station present on site</li> <li>• One Reported Discharge</li> </ul>	8624974	<ul style="list-style-type: none"> <li>• In 1991 FDEP approved a Remedial Action Plan for the site</li> <li>• In November 2008, the facility received a priority ranking of 50</li> </ul>	Approximately 300 FT	MEDIUM



Site No.	Facility Name/Address	Regulatory List	Contamination Concern <sup>1</sup> /Storage Tank(s)	Facility ID	FDEP Oculus Information	ROW Distance	Evaluation Risk Ranking
2	<b>Cumberland Farms (Currently County Owned Property) 414 E Hillsborough Avenue Tampa, FL 33604</b>	TANKS, LUST	<ul style="list-style-type: none"> <li>No building on property</li> <li><b>Concern:</b> Discharge of Petroleum Products</li> <li>Monitoring wells approaching right of way</li> <li>Three USTs Installed</li> <li>One Reported Discharge</li> </ul>	8625657	<ul style="list-style-type: none"> <li>N/A</li> </ul>	Approximately 500 FT	MEDIUM
3	<b>Valero (Currently Zeko's Restaurant) 806 E Hillsborough Avenue Tampa, FL 33604</b>	TANKS, LUST	<ul style="list-style-type: none"> <li>Tire repair facility</li> <li><b>Concern:</b> Discharge of Petroleum Products</li> <li>Seven USTs Installed</li> <li>One Reported Discharge</li> </ul>	8944280	<ul style="list-style-type: none"> <li>N/A</li> </ul>	Approximately 400 FT	LOW
4	<b>Leroy's 4x4 &amp; Auto Center (Currently Papa Johns) 512 E Hillsborough Avenue Tampa, FL 33604</b>	TANKS, LUST	<ul style="list-style-type: none"> <li>Auto repair facility</li> <li><b>Concern:</b> Discharge of Petroleum Products</li> <li>Five Vent Pipes located on site</li> <li>Three USTs Installed</li> <li>No Reported Discharges</li> </ul>	FLD087753893	<ul style="list-style-type: none"> <li>N/A</li> </ul>	Approximately 100 FT	MEDIUM
5	<b>Mobil S-S #22 - CNG (Starbucks) 502 E Hillsborough Avenue Tampa, FL 33604</b>	TANKS, LUST	<ul style="list-style-type: none"> <li>Coffee shop</li> <li><b>Concern:</b> Discharge of Petroleum Products</li> <li>Monitoring wells approaching right of way</li> <li>11 USTs Installed</li> <li>One Reported Discharge</li> </ul>	8624985	<ul style="list-style-type: none"> <li>Site is currently a Starbucks.</li> <li>CAR was submitted for approval on January 16, 1992</li> </ul>	Approximately 300 FT	HIGH

Site No.	Facility Name/Address	Regulatory List	Contamination Concern <sup>1</sup> /Storage Tank(s)	Facility ID	FDEP Oculus Information	ROW Distance	Evaluation Risk Ranking
6	Vances Alignment (Currently Seminole Heights Mechanic Shop) 6200 N Nebraska Avenue Tampa, FL 33604	TANKS, LUST	<ul style="list-style-type: none"> <li>• Auto repair facility</li> <li>• <b>Concern:</b> Discharge of Petroleum Products</li> <li>• Monitoring wells approaching right of way</li> <li>• Four USTs Installed</li> <li>• One Reported Discharge</li> </ul>	9101764	<ul style="list-style-type: none"> <li>• Scoring Checklist: Site Priority Score of 9</li> </ul>	Approximately 400 FT	LOW
7	Terry Cramer & Sons, Inc. (Currently Mandy's Electric) 6201 N Nebraska Avenue Tampa, FL 33604	TANKS, LUST	<ul style="list-style-type: none"> <li>• Auto sales facility</li> <li>• <b>Concern:</b> Discharge of Petroleum Products</li> <li>• Monitoring wells approaching right of way</li> <li>• Five USTs Installed</li> <li>• Three Reported Discharges</li> <li>• Remediation complete</li> </ul>	8943017	<ul style="list-style-type: none"> <li>• N/A</li> </ul>	Approximately 600 FT	LOW
8	Cramer and Sons, Inc. (Currently M&M Motors of Tampa LLC) 6211 N Nebraska Avenue Tampa, FL 33604	TANKS, LUST	<ul style="list-style-type: none"> <li>• Auto sales facility</li> <li>• <b>Concern:</b> Discharge of Petroleum Products</li> <li>• Two out of service pump islands located on site</li> <li>• Remediation status unknown</li> </ul>	8943019	<ul style="list-style-type: none"> <li>• N/A</li> </ul>	Approximately 600 FT	LOW

Site No.	Facility Name/Address	Regulatory List	Contamination Concern <sup>1</sup> /Storage Tank(s)	Facility ID	FDEP Oculus Information	ROW Distance	Evaluation Risk Ranking
9	<b>Empire Service Station (Vacant Property) 813 E Sligh Avenue Tampa, Florida 33604</b>	TANKS, LUST	<ul style="list-style-type: none"> <li>• Vacant property</li> <li>• <b>Concern:</b> Discharge of Petroleum Products</li> <li>• Monitoring wells approaching right of way</li> <li>• 11 USTs Installed</li> <li>• One Reported Discharge</li> </ul>	8942617	<ul style="list-style-type: none"> <li>• Site vacant</li> <li>• Located eight monitoring wells upon site visit on May 27, 2014</li> <li>• Remedial Action Plan Approval Order issued on January 16, 2014</li> </ul>	Approximately 600 FT	HIGH
10	<b>Sligh Food Mart 403 E Sligh Avenue Tampa, FL 33604</b>	TANKS, LUST	<ul style="list-style-type: none"> <li>• Gas station</li> <li>• <b>Concern:</b> Discharge of Petroleum Products</li> <li>• Monitoring wells approaching right of way</li> <li>• Six USTs Installed</li> <li>• Two Reported Discharges</li> </ul>	8625799	<ul style="list-style-type: none"> <li>• As-Builts available</li> <li>• Soil and Groundwater remediation still ongoing</li> </ul>	Approximately 500 FT	HIGH
11	<b>Sunoco #307 810 E Sligh Avenue Tampa, FL 33604</b>	TANKS, LUST	<ul style="list-style-type: none"> <li>• Gas station</li> <li>• <b>Concern:</b> Discharge of Petroleum Products</li> <li>• Monitoring wells approaching right of way</li> <li>• Five USTs Installed</li> <li>• One Reported Discharge</li> </ul>	8625226	<ul style="list-style-type: none"> <li>• 6 monitoring wells on site</li> <li>• Benzene was detected in MW-5R and MW-512R</li> <li>• Remediation efforts continue</li> </ul>	Approximately 200 FT	HIGH

Site No.	Facility Name/Address	Regulatory List	Contamination Concern <sup>1</sup> /Storage Tank(s)	Facility ID	FDEP Oculus Information	ROW Distance	Evaluation Risk Ranking
12	<b>G.A.C. Auto Consulting, Inc (Currently True Auto Care) 802 E Sligh Avenue Tampa, FL 33604</b>	TANKS, LUST	<ul style="list-style-type: none"> <li>Gas station</li> <li><b>Concern:</b> Discharge of Petroleum Products</li> <li>Monitoring wells approaching right of way</li> <li>Five USTs Installed</li> <li>One Reported Discharge</li> </ul>	9101020	<ul style="list-style-type: none"> <li>Site Rehabilitation Order letter dated on February 24, 2014</li> </ul>	Approximately 300 FT	LOW
13	<b>Racetrac #225 (Vacant Lot) 715 E Fowler Avenue Tampa, FL 33612</b>	TANKS, LUST	<ul style="list-style-type: none"> <li>Gas station</li> <li><b>Concern:</b> Discharge of Petroleum Products</li> <li>Three USTs Installed</li> <li>One Reported Discharge</li> </ul>	8625188	<ul style="list-style-type: none"> <li>Site As-Built available</li> </ul>	Approximately 600 FT	HIGH
14	<b>Citgo #119-Forest Hills (Currently Reeves Auto Dealership) 325 E Fowler Avenue Tampa, FL 33612</b>	TANKS, LUST	<ul style="list-style-type: none"> <li>Lodging facility</li> <li><b>Concern:</b> Discharge of Petroleum Products</li> <li>Six USTs Installed</li> <li>One Reported Discharge</li> </ul>	8625746	<ul style="list-style-type: none"> <li>N/A</li> </ul>	Approximately 300 FT	LOW
15	<b>Chevron #48114 (Currently Storage Facility) 801 E Fletcher Avenue Tampa, FL 33612</b>	TANKS, LUST	<ul style="list-style-type: none"> <li>Storage facility</li> <li><b>Concern:</b> Discharge of Petroleum Products</li> <li>Four USTs Installed</li> <li>Two Reported Discharges</li> </ul>	8625414	<ul style="list-style-type: none"> <li>N/A</li> </ul>	Approximately 500 FT	LOW

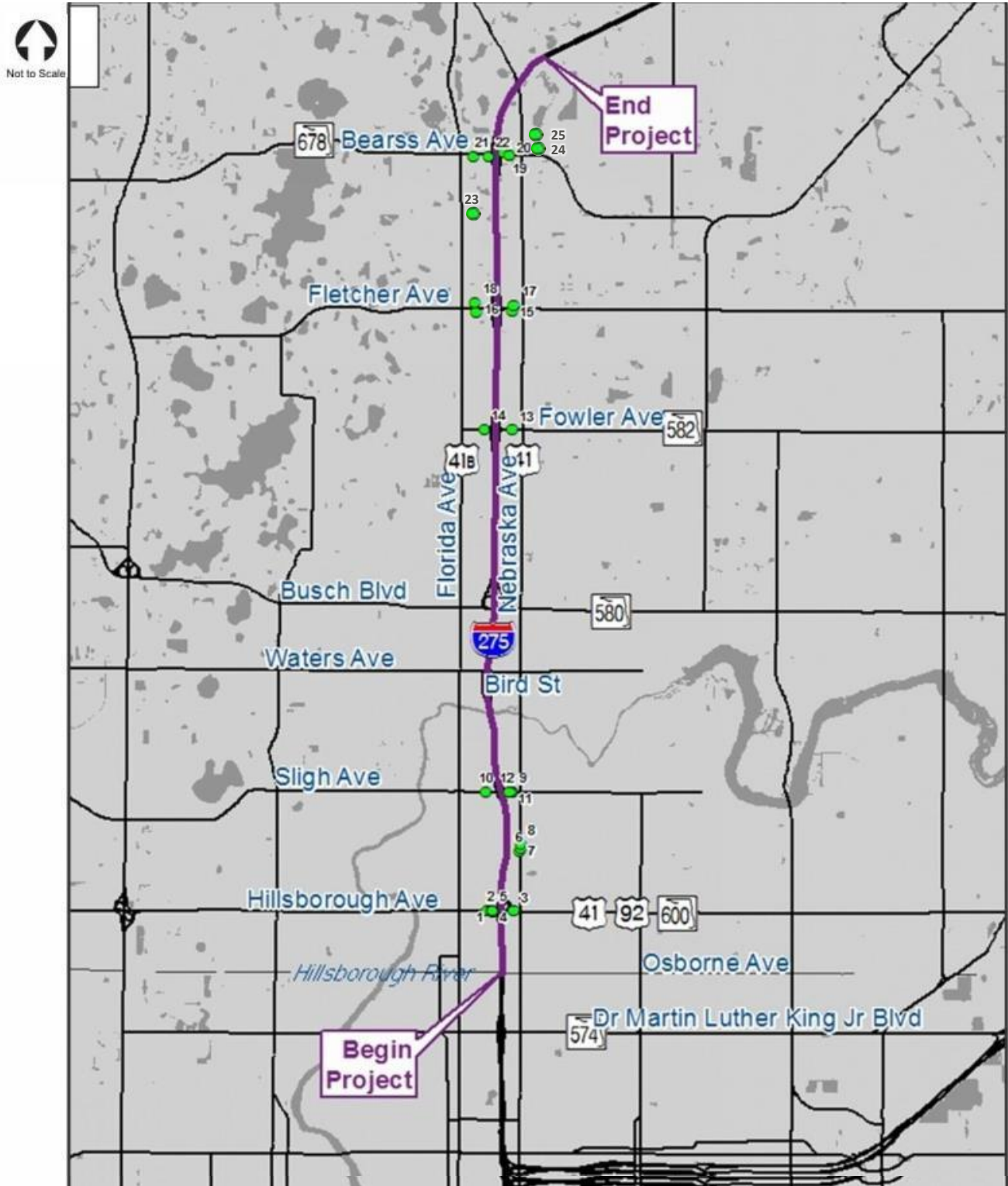
Site No.	Facility Name/Address	Regulatory List	Contamination Concern <sup>1</sup> /Storage Tank(s)	Facility ID	FDEP Oculus Information	ROW Distance	Evaluation Risk Ranking
16	<b>BP Economy #116 309 E Fletcher Avenue Tampa, FL 33612</b>	TANKS, LUST	<ul style="list-style-type: none"> <li>Gas station</li> <li><b>Concern:</b> Discharge of Petroleum Products</li> <li>Monitoring wells approaching right of way</li> <li>Five USTs Installed</li> <li>One Reported Discharge</li> </ul>	8624776	<ul style="list-style-type: none"> <li>On February 7, 1996 a Contamination Assessment Report (CAR) was submitted for the facility</li> <li>The CAR concluded that "no excessively contaminated soils exist at the site"</li> </ul>	Approximately 500 FT	HIGH
17	<b>Nick's Autorama (Currently Auto Gallery of Tampa LLC) 802 E Fletcher Avenue Tampa, FL 33612</b>	TANKS, LUST	<ul style="list-style-type: none"> <li>Gas station</li> <li><b>Concern:</b> Discharge of Petroleum Products</li> <li>Pump island and vent pipes</li> <li>Monitoring wells approaching right of way</li> <li>Four USTs Installed</li> <li>One Reported Discharge</li> </ul>	9201773	<ul style="list-style-type: none"> <li>N/A</li> </ul>	Approximately 500 FT	LOW
18	<b>Cindy's European Imports (Currently JAGUAR Dealership) 320 E Fletcher Avenue Tampa, FL 33612</b>	TANKS, LUST	<ul style="list-style-type: none"> <li>Car dealership</li> <li><b>Concern:</b> Discharge of Petroleum Products</li> <li>Monitoring wells approaching right of way</li> <li>Four USTs Installed</li> <li>Two Reported Discharge</li> </ul>	9200794	<ul style="list-style-type: none"> <li>N/A</li> </ul>	Approximately 400 FT	LOW

Site No.	Facility Name/Address	Regulatory List	Contamination Concern <sup>1</sup> /Storage Tank(s)	Facility ID	FDEP Oculus Information	ROW Distance	Evaluation Risk Ranking
19	Speed Shop (Currently Tampa Bay Tint) 702 E Bearss Avenue Tampa, FL 33613	TANKS, LUST	<ul style="list-style-type: none"> <li>Auto supply retailer</li> <li><b>Concern:</b> Discharge of Petroleum Products</li> <li>Monitoring wells approaching right of way</li> <li>Remediation status unknown</li> </ul>	Unknown	<ul style="list-style-type: none"> <li>N/A</li> </ul>	Approximately 300 FT	HIGH
20	Citgo Food Bag #532 701 E Bearss Avenue Tampa, FL 33613	TANKS, LUST	<ul style="list-style-type: none"> <li>Gas station</li> <li><b>Concern:</b> Discharge of Petroleum Products</li> <li>11 USTs Installed</li> <li>One Reported Discharge</li> </ul>	8627245	<ul style="list-style-type: none"> <li>N/A</li> </ul>	Approximately 300 FT	MEDIUM
21	Chevron-Bearss #192 301 E Bearss Avenue Tampa FL 33613	TANKS, LUST	<ul style="list-style-type: none"> <li>Gas station</li> <li><b>Concern:</b> Discharge of Petroleum Products</li> <li>11 USTs Installed</li> <li>Three Reported Discharges</li> </ul>	8624986	<ul style="list-style-type: none"> <li>On March 21, 2013, two soil borings and several monitoring wells were installed on site</li> </ul>	Approximately 500 FT	HIGH
22	Kwick Pep #312 (Currently Calypso Divers) 403 E Bearss Avenue Tampa, FL 33613	TANKS, LUST	<ul style="list-style-type: none"> <li>Retail diving equipment store</li> <li><b>Concern:</b> Discharge of Petroleum Products</li> <li>11 USTs Installed</li> <li>Three Reported Discharges</li> </ul>	8625144	<ul style="list-style-type: none"> <li>N/A</li> </ul>	Approximately 500 FT	LOW
23	West Coast Tire Co Inc (Currently CK Automotive Full Service) 14725 N Florida Avenue Tampa, FL 33613	TANKS	<ul style="list-style-type: none"> <li>Auto repair operations</li> <li>1 AST Installed</li> </ul>	8733838	<ul style="list-style-type: none"> <li>N/A</li> </ul>	Approximately 1,000 FT	MEDIUM

Site No.	Facility Name/Address	Regulatory List	Contamination Concern <sup>1</sup> /Storage Tank(s)	Facility ID	FDEP Oculus Information	ROW Distance	Evaluation Risk Ranking
24	<b>Amazing Marine 702 E Bearss Avenue Tampa, FL 33613</b>	TANKS, LUST	<ul style="list-style-type: none"> <li>Boat repair operations</li> </ul>	Unknown	<ul style="list-style-type: none"> <li>N/A</li> </ul>	Approximately 100 FT from Proposed Pond Site No. 15-B and approximately 1,300 FT from corridor	MEDIUM
25	<b>Patriot Petroleum Truck Stop (Currently Tire Kingdom) 15115 N Nebraska Avenue Tampa, FL 33613</b>	TANKS, LUST	<ul style="list-style-type: none"> <li>Former petroleum truck stop</li> <li>Three Reported Discharges</li> </ul>	8625760	<ul style="list-style-type: none"> <li>Three discharges (1987, 1990 and 1992)</li> <li>Cleanup completion status (No Further Action) in 2004</li> </ul>	Approximately 800 FT from Proposed Pond Site No. 15-B and approximately 1,000 FT from corridor	MEDIUM

<sup>1</sup>Information available in the Oculus Document Management System includes documents from the Division of Waste Management Program Areas for storage tanks, hazardous waste, solid waste, and waste cleanup. N/A means that a given site is not included in the Oculus Data Management System because it does not fall into one of the Division of Waste Management Program Areas. None means that information could be included for a particular site, but no information was found in the Oculus Data Management System at the time of the record search.

Figure 7: Location of Potential Contamination Sites





## 6.0 IMPACTS – CORRIDOR RIGHT OF WAY

### 6.1 Potential Contaminated Site Impacts

Of the 28 sites evaluated within the project limits, 26 sites were determined as having the potential for contamination involvement with the proposed improvements. **Table 2** lists the potential contamination sites along the project corridor. Individual site descriptions follow **Table 2** and include activities where a regulatory agency is, has, or may take action on any property where potential contamination could have an impact on the proposed improvements.

**Site No. 1 – BP Central #320**  
**501 E Hillsborough Avenue**  
**Tampa, FL 33606**

- **Concern:** Petroleum Products
- **FDEP#:** 8624974
- **Risk:** MEDIUM

In 2015, this site was a combined convenient store and gas station. The site is located approximately 300 feet from the existing I-275 right of way. Several monitoring wells were located leading to the site's adjacent right of way. In addition, an active pump station (used to remediate contamination spills) was located on the property. Based on the FDEP report, 12 USTs were installed from 1965 to 2009. Of the 12 USTs installed, three tanks remain in service, the others have since been removed. One discharge was reported on the site in 1988. This discharge occurred from a leak in the UST and contaminated the surrounding soil, groundwater, and monitoring wells. The site is undergoing remediation and cleanup efforts. In December 2018, this site was still a combined convenient store and gas station. The site did not have an active pump to remediate contamination spills. Although the 1988 discharge has been cleaned since 2015, the facility is an active gas station with USTs. Since this facility experienced a LUST, this site is given a risk ranking of "MEDIUM" for potential contamination to impact the project corridor.

**Site No. 2 – Cumberland Farms (Currently County Owned Property)**  
**414 E Hillsborough Avenue**  
**Tampa, FL 33604**

- **Concern:** Petroleum Products
- **FDEP#:** 8625657
- **Risk:** MEDIUM

In 2015, this site was a coffee shop. Two monitoring wells were located on the property. The site is located approximately 500 feet from the existing I-275 right of way. These monitoring wells were not in close proximity to the site's existing right of way. Based on the FDEP report, seven USTs were located on the property. Three of the USTs were installed in 1987 and removed in 1993. The other four USTs were installed and removed at an unknown date. One contamination discharge occurred at this site on May 21, 1993. Both the contaminant and the media involved are unknown. However, it is likely that the contaminant was some form of petroleum product. The remediation efforts for this site have been completed. In 2018, no facility existed at the address. The site visit did not locate a coffee shop that was noted during the 2015 site visit. Based on the unknown operations at this address, this site is given a risk ranking of "MEDIUM" for potential contamination to impact the project corridor.

**Site No. 3 – Valero (Former AAA Tires, Currently Zeko’s)  
806 E Hillsborough Avenue  
Tampa, FL 33605**

- **Concern:** Petroleum Products
- **FDEP#:** 8944280
- **RISK:** LOW

In 2015, the site was a tire repair facility. The site is located approximately 500 feet from the existing I-275 right of way. Several monitoring wells were located leading towards the adjacent right of way, however, there was no sign of active remediation pump stations. Based on the FDEP report, seven USTs were installed on site. Of those seven tanks, five were removed in 1995 and the remaining two have been out of service since 2011. A contamination discharge occurred on May 5, 1995. The pollutant was vehicular diesel fuel and the affected media was surrounding soil. The cleanup status was reported complete on May 7, 2003. In December 2018, this site was Zeko’s Mediterranean Grill. This site is no longer a tire repair facility and is an active restaurant. Due to the previous operations at this site and history of contamination spill, this site is given a risk ranking of “LOW” for potential contamination to impact the project corridor.

**Site No. 4 – Leroy’s 4x4 & Auto Center (Currently Papa Johns)  
512 E Hillsborough Avenue  
Tampa, FL 33569**

- **Concern:** Petroleum Products
- **FDEP#:** FLD087753893
- **Risk:** MEDIUM

In 2015, this site was an auto repair facility. The site is located approximately 100 feet from the existing I-275 right of way. The property was for sale. This site used to dispense gasoline. A small gasoline canopy was located on the site that once covered two to four gasoline dispensing units. Based on the FDEP report, three USTs were installed at an unknown date and removed in 1991. No previous history of contamination spills. In December 2018, this site was partially a Papa Johns (512-A East Hillsborough Avenue). The remaining portion of this site is an abandoned facility. Based on the site visit in 2018, it is assumed that the abandoned building is from the auto repair facility. Due to the unkempt conditions of the abandoned facility, the previous operations that occurred, and the lack of information regarding the site and no report of contamination spills, this site is given a risk ranking of “MEDIUM” for potential contamination to impact the project corridor.

**Site No. 5 – Mobil S-S #22 – CNG (Starbucks)  
502 E Hillsborough Avenue  
Tampa, FL 33604**

- **Concern:** Petroleum Products
- **FDEP#:** 8624985
- **Risk:** HIGH

In 2015, this site was a Starbucks Coffee shop. The site is located approximately 300 feet from the existing I-275 right of way. Several monitoring wells were found leading towards the adjacent right of way. Based on the FDEP report, 11 USTs were installed from the years of 1967 to 1988. The tanks were removed from 1988 to 1991. One discharge occurred in 1988. The contaminant was unleaded gas and the contaminated media affected was nearby groundwater. The cleanup

status is listed as inactive and remediation efforts are ongoing. In December 2018, this site was still a Starbucks Coffee shop. Based on FDEP reports, the status of cleanup is ongoing via onsite monitoring and lab analysis. Due to the severity of the spill impacting soil and groundwater and the fact that the impacts have not been cleaned, this site is given a risk ranking of “HIGH” for potential contamination to impact the project corridor.

**No. 6 – Vances Alignment (Currently Seminole Heights Mechanic Shop)  
6200 N Nebraska Avenue  
Tampa, FL 33604**

- **Concern:** Petroleum Products
- **FDEP#:** 9101764
- **Risk:** LOW

In 2015, this site was an auto repair facility. The site is located approximately 400 feet from the existing I-275 right of way. Two monitoring wells were located on site as well as an out of service gasoline pump station. Based on the FDEP report, four USTs were installed and removed at unknown dates. One contamination discharge occurred on March 23, 1991. The pollutant is unknown. The cleanup status is currently listed as completed and the remediation efforts have been resolved. In December 2018, this site was a mechanic shop. There is no additional information since the 2015 site visit. The 2018 site visit from the right of way did not note obvious environmental concerns. This site is given a risk ranking of “LOW” for potential contamination to impact the project corridor.

**Site No. 7 – Terry Cramer & Sons, Inc. (Currently Mandy’s Electric)  
6201 N Nebraska Avenue  
Tampa, FL 33604**

- **Concern:** Petroleum Products
- **FDEP#:** 8943017
- **Risk:** LOW

In 2015, this site was an auto sales facility. The site is located approximately 600 feet from the existing I-275 right of way. Three out of service gasoline pump stations were on site as well as two monitoring wells. Both monitoring wells were at least 20 feet from the adjacent right of way. Based on the FDEP report, five USTs were installed in 1964. The tanks on this site have either been removed or closed in place. Three contamination discharges were reported from 1988 to 2002. The main contaminant involved was vehicular diesel fuel and the contaminated media was soil and groundwater. The cleanup status for the three discharges is listed as complete and no further remediation efforts are needed for this site. In December 2018, this site was an electric contracting company. There is no additional information since the 2015 site visit. The 2018 site visit from the right of way did not note obvious environmental concerns. Since the contamination spill cleanups have been completed and the USTs were closed or removed, this site is given a risk ranking of “LOW” for potential contamination to impact the project corridor.

**Site No. 8 – Cramer and Sons, Inc. (M&M Motors of Tampa LLC)**  
**6211 N Nebraska Avenue**  
**Tampa, FL 33604**

- **Concern:** Petroleum Products
- **FDEP#:** 8943019
- **Risk:** LOW

In 2015, this site was an auto sales facility. The site is located approximately 600 feet from the existing I-275 right of way. Two out of service pump stations were located on site. No monitoring wells were found during the site inspection. Based on the FDEP report, the amount of tanks that were or are currently on the site is unknown. One discharge occurred on December 29, 1988. The status of the remediation effort is unknown. In December 2018, this site was a pre-owned automobile dealership. The FDEP report for the 1988 discharge of unknown pollutant indicates no cleanup required as the discharge did not impact soil or groundwater. The 2018 site visit from the right of way did not note obvious environmental concerns. Based on this information, this site is given a risk ranking of “LOW” for potential contamination to impact the project corridor.

**Site No. 9 – Empire Service Station (Vacant Property)**  
**813 E Sligh Avenue**  
**Tampa, Florida 33604**

- **Concern:** Petroleum Products
- **FDEP#:** 8942617
- **Risk:** HIGH

In 2015, this site was an out of service gas station. The site is located approximately 600 feet from the existing I-275 right of way. Several monitoring wells were found leading towards right of way upon site inspection. Based on the FDEP report, 11 USTs were installed from 1968 to 1990. The USTs were removed from the site or were closed in place in 2000. One discharge occurred on December 28, 1988. This discharge was from a leak in one of the USTs. The discharge contaminated the surrounding soil. The site is undergoing remediation and cleanup efforts. In December 2018, this site was a vacant property. The out of service gas station remains abandoned. There is no additional information since the 2015 site visit. The 2018 site visit from the right of way did not note obvious environmental concerns. Since cleanup efforts for the 1988 discharge are still ongoing, this site is given a risk ranking of “HIGH” for potential contamination to impact the project corridor.

**Site No. 10 – Sligh Food Mart**  
**403 E Sligh Avenue**  
**Tampa, FL 33604**

- **Concern:** Petroleum Products
- **FDEP#:** 8625799
- **Risk:** HIGH

In 2015, this site was a combined convenient store and gas station. The site is located approximately 500 feet from the existing I-275 right of way. Based on the FDEP report, six USTs were installed in 1985 and five were removed or closed in place between 2007 and 2009. One tank is still in service on site. Two contaminant discharges were reported for the property. The

first occurrence took place on November 7, 1995. Unleaded gas was the primary contaminant and the media affected was soil. The second instance occurred on January 21, 1998. The contaminant was unknown. The surrounding ground water and monitoring wells were affected from this discharge. The site is undergoing remediation and cleanup efforts. In December 2018, this site was a combined convenient store and gas station. There is no additional information since the 2015 site visit. The 2018 site visit from the right of way did not note obvious environmental concerns. Since cleanup efforts for the discharges are still ongoing, this site is given a risk ranking of "HIGH" for potential contamination to impact the project corridor.

**Site No. 11 – Sunoco #307**  
**810 E Sligh Avenue**  
**Tampa, FL 33604**

- **Concern:** Petroleum Products
- **FDEP#:** 8625226
- **Risk:** HIGH

In 2015, this site was a gasoline station. The site is located approximately 200 feet from the existing I-275 right of way. Based on the FDEP report, three USTs were installed in 1973 and removed in 2006, and two USTs were installed in 2006 and are currently in service. One contamination discharge occurred on August 23, 1988. The pollutant was categorized as "Z – Other Non-Regulated" and the affected media were the surrounding monitoring wells. In December 2018, this site was a combined convenient store and gas station. The FDEP report indicates the cleanup status for the 1988 discharge is still ongoing and the cleanup work status is inactive. The 2018 site visit from the right of way did not note obvious environmental concerns. Based on this information, this site is given a risk ranking of "HIGH" for potential contamination to impact the project corridor.

**Site No. 12 – G.A.C. Auto Consulting, Inc (Currently True Auto Care)**  
**802 E Sligh Avenue**  
**Tampa, FL 33604**

- **Concern:** Petroleum Products
- **FDEP#:** 9101020
- **Risk:** LOW

In 2015, this site was an auto-repair shop. The site is located approximately 300 feet from the existing I-275 right of way. Based on the FDEP report, three USTs were installed on the property at an unknown date and were removed in 1991. One contamination discharge occurred on February 22, 1991. The contaminant was unleaded gas and the affected media was the surrounding soil. The remediation efforts have been completed. In December 2018, this site was an auto mechanic shop. There is no additional information since the 2015 site visit. The 2018 site visit from the right of way did not note obvious environmental concerns. Since the contamination spill cleanup has been completed and the USTs were removed, this site is given a risk ranking of "LOW" for potential contamination to impact the project corridor.

**Site No. 13 – Racetrac #225 (Vacant Lot)**  
**715 E Fowler Avenue**  
**Tampa, FL 33612**

- **Concern:** Petroleum Products

- **FDEP#:** 8625188
- **Risk:** HIGH

In 2015, this site was a vacant lot of land. The site is located approximately 600 feet from the existing I-275 right of way. No detection of monitoring wells. Based on the FDEP report, this site was once a gas station. Three USTs were installed in 1977 and removed in 1995. One contamination discharge occurred on July 20, 1992 and has been cleaned. A second contamination discharge occurred on June 28, 1994. The contaminant and contamination media are unknown. The cleanup work status is reported “inactive.” In December 2018, this site was still a vacant lot of land. There is no additional information since the 2015 site visit. The 2018 site visit from the right of way did not note obvious environmental concerns. Since there were multiple discharges at this site and cleanup efforts are still ongoing, this site is given a risk ranking of “HIGH” for potential contamination to impact the project corridor.

**Site No. 14 – Citgo #119-Forest Hills (Currently Reeves Auto Dealership)**  
**325 E Fowler Avenue**  
**Tampa, FL 33612**

- **Concern:** Petroleum Products
- **FDEP#:** 8625746
- **Risk:** LOW

In 2015, this site was a motel. The site is located approximately 300 feet from the existing I-275 right of way. Based on the FDEP report, six USTs were installed on site and removed in 1991 and 2002. One contamination discharge occurred on November 30, 1988. The contaminant was unleaded gasoline and the affected media was surrounding soil. The remediation efforts have been completed. In December 2018, this site was a Reeves automotive dealership. There is no additional information since the 2015 site visit. The 2018 site visit from the right of way did not note obvious environmental concerns. Since the 1988 discharge cleanup has been completed, this site is given a risk ranking of “LOW” for potential contamination to impact the project corridor.

**Site No. 15 – Chevron #48114 (Currently Storage Facility)**  
**801 E Fletcher Avenue**  
**Tampa, FL 33612**

- **Concern:** Petroleum Products
- **FDEP#:** 8625414
- **Risk:** LOW

In 2015, this site was a storage facility. The site is located approximately 500 feet from the existing I-275 right of way. Based on the FDEP report, four USTs were installed in 1967 and removed in 1987. Two different contamination discharges occurred on this site. One occurred on March 1, 1990 and the second occurred on May 8, 1990. In both cases, the contaminated material was unleaded gasoline. The contaminated media in March was unknown. The May spill affected surrounding monitoring wells. Since then, remediation efforts have been completed. In December 2018, this site was still a storage facility. There is no additional information since the 2015 site visit. The 2018 site visit from the right of way did not note obvious environmental concerns. Since the multiple discharge cleanups have been completed, this site is given a risk ranking of “LOW” for potential contamination to impact the project corridor.



**Site No. 16 – BP Economy #116**  
**309 E Fletcher Avenue**  
**Tampa, FL 33612**

- **Concern:** Petroleum Products
- **FDEP#:** 8624776
- **Risk:** HIGH

In 2015, this site was a combined gas station and convenience store. The site is located approximately 500 feet from the existing I-275 right of way. Several monitoring wells were found leading towards the adjacent right of way. Based on FDEP records, the site contained five USTs and were installed no later than 2007. The two most recently installed tanks still remain on site. One contamination discharge occurred on November 30, 1988. The primary contaminant was waste oil and the contaminated media was ground water, soil, and surrounding monitoring wells. The cleanup status of the discharge is still listed as inactive. In December 2018, this site was still a combined gas station and convenience store. There is no additional information since the 2015 site visit. The 2018 site visit from the right of way did not note obvious environmental concerns. Since the site is an active gas station and a discharge spill has not been cleaned, this site is given a risk ranking of “HIGH”.

**Site No. 17 – Nick’s Autorama (Currently Auto Gallery of Tampa LLC)**  
**802 E Fletcher Avenue**  
**Tampa, FL 33612**

- **Concern:** Petroleum Products
- **FDEP#:** 9201773
- **Risk:** LOW

In 2015, this site was vacant property. The site is located approximately 500 feet from the existing I-275 right of way. This site was once a gas station based on the presence of a pump island and several vent pipes. Numerous monitoring wells were located near the site right of way. Based on FDEP records, four USTs were installed on the site. The install date is unknown but the four tanks were removed in September 30, 1992. One contamination discharge occurred on June 24, 1992. The discharged contaminant was waste oil and the contaminated media was soil, groundwater, and the surrounding monitoring wells. The remediation efforts for this site have been completed and there is no existing contamination risk. “In December 2018, this site was a car dealership. There is no additional information since the 2015 site visit. The 2018 site visit from the right of way did not note obvious environmental concerns. Since the 1992 discharge cleanup has been completed, this site is given a risk ranking of “LOW” for potential contamination to impact the project corridor.

**Site No. 18 – Cindy’s European Imports (Currently JAGUAR Dealership)**  
**320 E Fletcher Avenue**  
**Tampa, FL 33612**

- **Concern:** Petroleum Products
- **FDEP#:** 9200794
- **Risk:** LOW

In 2015, this site was a JAGUAR car dealership. The site is located approximately 400 feet from the existing I-275 right of way. Based on the FDEP report, five USTs were installed in 1994. This site was once a gas station based on the presence of a pump island and vent pipes. Several

monitoring wells were located near the site right of way. Based on FDEP records, four USTs were installed on the site. The install date is unknown but the four tanks were removed in September 30, 1992. One contamination discharge occurred on March 16, 1992. The discharged contaminant was unknown and the affected media was groundwater and soil. Another discharge occurred on April 4, 1992. The contaminant was unleaded gasoline and the affected media was unknown. The remediation efforts for this site have been completed. "In December 2018, this site was still a JAGUAR car dealership. There is no additional information since the 2015 site visit. The 2018 site visit from the right of way did not note obvious environmental concerns. Since the multiple discharge cleanup efforts were completed, this site is given a risk ranking of "LOW" for potential contamination to impact the project corridor.

**Site No. 19 – Speed Shop (Currently Tampa Bay Tint)**  
**702 E Bearss Avenue**  
**Tampa, FL 33613**

- **Concern:** Petroleum Products
- **FDEP#:** Unknown
- **Risk:** HIGH

In 2015, this site was an auto supply retailer. The site is located approximately 300 feet from the existing I-275 right of way. This site was once a gas station based on the presence of an out of service pump island and delineation of pavement surfaces. Several monitoring wells were located towards the adjacent right of way. This site was not included in the FDEP report. It was added due to its close proximity to the I-275 study area. Once inspected, there were several indicators to conclude that this site had a possible contamination risk. In December 2018, this site was a window tinting and car buying facility. This site was not found in the FDEP report. Based on the presence of monitoring wells and the lack of information provided, this site is given a risk ranking of "HIGH".

**Site No. 20 – Citgo Food Bag #532**  
**701 E Bearss Avenue**  
**Tampa, FL 33613**

- **Concern:** Petroleum Products
- **FDEP#:** 8627245
- **Risk:** MEDIUM

In 2015, this site was a combined convenient store and gas station. The site is located approximately 300 feet from the existing I-275 right of way. No indication of a remediation pumping station or monitoring wells. Based on FDEP records, 11 USTs were installed from 1976 to May 1999. Two contamination discharges were reported. The first occurred on August 8, 1990. The contaminant was unknown and the media affected was surrounding soil and ground water. The cleanup status for this discharge is complete. The second reported discharge occurred on April 4, 2004. The contaminant was unleaded gas and the affected media was unknown. The cleanup status is listed as complete. The remediation efforts for this site have been completed. In December 2018, this site was still a combined convenient store and gas station. There is no additional information since the 2015 site visit. The 2018 site visit from the right of way did not note obvious environmental concerns. Since there were multiple discharges that occurred at this facility, this site is given a risk ranking of "MEDIUM" for potential contamination to impact the project corridor.



**Site No. 21 – Chevron-Bearss #192**  
**301 E Bearss Avenue**  
**Tampa FL 33613**

- **Concern:** Petroleum Products
- **FDEP#:** 8624986
- **Risk:** HIGH

In 2015, this was a combined convenient store and gas station. The site is located approximately 500 feet from the existing I-275 right of way. Several monitoring wells were located leading towards the adjacent right of way. Based on the FDEP report, 11 USTs were installed from 1982 to 2004. Eight tanks have been removed and three remain in service. Three contaminant discharges were reported for the property. The first reported contamination discharge occurred on December 27, 1988. The contaminant was generic gasoline and the media affected was the surrounding soil and monitoring wells. The second occurrence occurred on May 24, 1993. Unleaded gas was the primary contaminant and the media affected was unknown. This contamination cleanup is still ongoing. The third instance occurred on October 29, 1997. In December 2018, this site was still a combined convenient store and gas station. There is no additional information since the 2015 site visit. The 2018 site visit from the right of way did not note obvious environmental concerns. Since there is still ongoing cleanup efforts for the 1993 discharge, this site is given a risk ranking of “HIGH” for potential contamination to impact the project corridor.

**Site No. 22 – Kwick Pep #312 (Currently Calypso Divers)**  
**403 Bearss Avenue**  
**Tampa, FL 33613**

- **Concern:** Petroleum Products
- **FDEP#:** 8625144
- **Risk:** LOW

In 2015, this site was a retail store selling diving equipment. The site is located approximately 500 feet from the existing I-275 right of way. One monitoring well was located on site 15 feet from adjacent right of way. Based on the FDEP report, three USTs were installed on July 1, 1974. The tanks have since been removed from the site. Two contamination discharges occurred. The first occurred on December 18, 1988. The contaminant was unknown and the media affected was surrounding monitoring wells. The cleanup status for this discharge is complete. The second reported discharge occurred on January 5, 1990. The contaminant and affected media was unknown. The cleanup status was listed as complete. In December 2018, this site was still a retail store selling diving equipment. There is no additional information since the 2015 site visit. The 2018 site visit from the right of way did not note obvious environmental concerns. Since the multiple discharges were cleaned, this site is given a risk ranking of “LOW” for potential contamination to impact the project corridor.

**Site No. 23 – West Coast Tire Co Inc (Currently CK Automotive Full Service)**  
**14725 N Florida Avenue**  
**Tampa, FL 33613**

- **Concern:** Petroleum Products
- **FDEP#:** 8733838
- **Risk:** MEDIUM

This site was not previously identified in 2015 and was included in the December 2018 EDR. In December 2018, this site was a full service auto repair shop. This site is located approximately 1,000 feet from the existing I-275 right of way. This site is approximately 500 feet from Proposed Pond Site 14-B. Based on the FDEP report, one UST holding waste oil was in use from September 1973 to February 1990 and one AST holding waste oil is in use. No obvious signs of environmental concern were noted at the time of the site visit. Due to the current operations at this facility and the uncertainty of products use at this automotive shop, this site is given a risk ranking of “MEDIUM” for potential contamination to impact the project corridor.

**Newborn Groves Inc (Currently Bubble Down Carwash)**  
**15315 N Nebraska Avenue**  
**Tampa, FL 33613**

- **Concern:** Petroleum Products
- **FDEP#:** 8624841
- **Risk:** NO

This site was not previously identified in 2015 and was included in the December 2018 EDR. In December 2018, this site was a car wash service facility. This site is located approximately 1,000 feet from the existing I-275 right of way. This site is approximately 200 feet from Proposed Pond Site 15-B. According to the FDEP report, four ASTs were removed in May 1992. One tank is located on property for fuel oil (onsite heat). No obvious signs of environmental concern were noted at the time of the site visit. There are no record of historic spills at the site. Due to the current operations of the site and no previous reports of contamination spill, this site is given a risk ranking of “NO” for potential contamination to impact the project corridor.

**Site No. 24 – Amazing Marine**  
**702 E Bearss Avenue**  
**Tampa, FL 33613**

- **Concern:** Petroleum Products
- **FDEP#:** Unknown
- **Risk:** MEDIUM

This site was not previously identified in 2015 and was not included in the December 2018 EDR. It was added due to being located within 100 feet of Proposed Pond Site 15-B and located approximately 1,300 feet to the I-275 corridor. Based on a site visit in 2018, this facility is a boat repair shop. This shop contains a small office adjacent to large fenced off private lot that had boats and supplies within it. Due to the uncertainty of the operations taking place at this facility, this site is given a risk ranking of “MEDIUM” for potential contamination to impact the project corridor.

**Site No. 25 – Patriot Petroleum Truck Stop Former (Currently Tire Kingdom)  
15115 N Nebraska Avenue  
Tampa, FL 33613**

- **Concern:** Petroleum Products
- **FDEP#:** 8625760
- **Risk:** MEDIUM

This site was not previously identified in 2015 and was not included in the December 2018 EDR. It was added due to its close proximity to the I-275 study area. Based on a site visit in 2018, this facility is a Tire Kingdom. This site is located approximately 700 feet south of Proposed Pond Site 15-B. This site was flagged during the October 2018 desktop screening for the proposed pond sites, on the FDEP website. The Truck Stop experienced three discharges (1987, 1990 and 1992) and these three incidents were granted a cleanup completion status (No Further Action) in 2004. Due to the former operations at the facility, this site is given a risk ranking of “MEDIUM” for potential contamination to impact the project corridor.

**I-275 South near Bush Boulevard  
Tampa, FL 33613**

- **Concern:** Petroleum Products
- **FDEP#:** 703506
- **Risk:** NO

This site was not previously identified in 2015 and was included in the December 2018 EDR. On October 24, 2003, 30 gallons of diesel was spilled on I-275 near Bush Boulevard. The tractor trailer truck containing the fuel was a hazmat carrier. The media affected was land. Since this incident has been cleaned and contaminate did not run off past the interstate asphalt, this site is given a risk ranking of “NO” for potential contamination to impact the project corridor.

## **7.0 PROPOSED POND SITES**

### **7.1 Introduction/Methodology**

Contamination screening desktop analysis was performed in October 2018 for the four proposed pond sites. This analysis included historical aerial photography and regulatory documents review within ¼-mile (or 1-mile for superfund sites, brownfields, and landfills) of the proposed pond sites using the FDEP Map Direct data layers. Additionally, a site visit to the pond sites was completed in October 2018. The site visit included observations from the right of way, and did not include a detailed reconnaissance of the properties. The EDR, dated November 25, 2014, prepared by EDM, was used as supplemental information for these pond site reviews. However, one pond site (Proposed Pond Site No. 15-B) was completely outside of the 1/8-mile 2014 EDR study area and Proposed Pond Site No. 14-B was partially outside of the 1/8-mile 2014 EDR study area.

A second evaluation was conducted using the updated EDR dated December 21, 2018 and a revisit to the sites in December 2018. The following summarizes the findings and conclusions based on the October 2018 preliminary screening, the 2014 and 2018 EDRs, and the October 2018 and December 2018 site visits. Presented below is an evaluation for the proposed pond sites. Potential contamination sites near the proposed pond locations are discussed in **Section 6.1**.

## 7.2 Potential Contaminated Site Impacts

One of four contamination risk ranking categories are assigned to each property or site evaluated for potential contamination impacts (No, Low, Medium or High).

**Proposed Pond Site No. 15-B** is located outside of the previous contamination screening boundary conducted in 2014 but within the December 2018 EDR. Pond 15-B is an undeveloped private property, located in the northeast corner of Sinclair Hills Road and W Lake Burrell Drive. Pond 15-B is located east of I-275, and is bordered to the east by Burrell Lake, with undeveloped land located to the north. Residential properties are located further to the north. Railroad tracks border Pond 15-B to the west, with BCPeabody Construction Services located further to the west. Properties located to the south of Pond 15-B include a car wash facility, and a warehouse with boat storage. Based on a review of aerial photography, Pond 15-B was previously undeveloped land where trucks would park. The property located to the south of the proposed pond site (at the southeast corner of Sinclair Hills Road and N Nebraska Avenue) was formerly Patriot Petroleum Truck Stop, which has been developed into Tire Kingdom. The Truck Stop experienced three discharges (1987, 1990 and 1992) and these three incidents were granted a cleanup completion status (No Further Action) in 2004. During the site visit, the site was fenced off with a “*Private Property*” sign on the front, with an advertisement for fireworks for sale. An abandoned boat was located within the fenced property. The location of Pond Site No. 15-B is depicted on **Figure 8**.

**Proposed Pond Site No. 15-A** is located within the previous contamination screening boundary for the EDR prepared in 2014 and was included in the boundary for the 2018 EDR update. Pond 15-A is undeveloped land, and is located north of W Bearss Avenue and west of I-275. Pond 15-A is bordered to the north by undeveloped land, to the west by Vista Inn and Suites, and to the south by IHOP. Based on the review on the 2014 and 2018 EDRs, two sites located south of Bearss Avenue and two sites east of I-275 were indicated as LUST sites. These sites are reported in Table 2 and in Section 6.1 as contamination sites 19 through 22. No obvious signs of environmental concern were noted for Pond 15-A during the site visit. The location of Pond Site No. 15-A is depicted on **Figure 9**.

**Proposed Pond Site No. 14-A** is located within the previous contamination screening boundary for the EDR prepared in 2014 and the 2018 EDR update. Pond 14-A is developed land containing a residential property within the parcel, and is located west of I-275 and north of April Lane. The proposed pond site is bordered to the north by an existing retention pond. Residential properties are located to the west and to the east, and undeveloped land is located to the south. Residential properties are located further south. **Proposed Pond Site No. 14-B** is located directly southeast of proposed Pond Site No. 14-A. A portion of the proposed pond location was included in the previous contamination screening boundary for the EDR prepared in 2014 but was entirely included within the boundary for the updated EDR in 2018. Pond 14-B is developed land, containing a residential property within the parcel. Residential properties are located to the south and to the north of the proposed pond site. Undeveloped land borders the proposed pond site to the east, with commercial/retail facilities located to the west. **Proposed Ponds 14-A and 14-B share the same issues and risks, and are discussed together.** A shopping strip mall is located west of these two proposed pond sites that contained a former dry cleaners, which currently operates as Shelly’s Cafe. Groundwater contamination at this site (dry cleaning solvents) occurred in 1989, according to a Florida Department of Environmental Regulation letter dated 1992. No contamination concerns were noted near Pond 14-A or Pond 14-B, based on the contamination screening for the corridor right of way. No obvious signs of environmental concern were noted at Pond Site No. 14-A or Pond Site 14-B during the site visit. The location of Pond Sites No. 14-A and 14-B are depicted on **Figure 10**.

The following summarizes the findings and states the risk rankings for potential contamination concerns near the proposed pond sites.

**Pond Site No. 15-B** is assigned a risk ranking of **MEDIUM**. The MEDIUM risk ranking is based on historic operations of a petroleum truck stop near the site as well as a boat repair shop with its current operations being unknown. An Impact to Construction Assessment is recommended, complying with requirements of Level II Assessment (FDOT Part 2, Chapter 20) to assess the type and extent of potential contamination impacts to construction activities on the project or right of way acquisition.

**Pond Site No. 15-A** is assigned a risk ranking of **MEDIUM**. The MEDIUM risk ranking is based on the location of several active gas stations located within 0.1 miles of the site (~500 feet), with the threat of release from onsite USTs. An Impact to Construction Assessment is recommended, complying with requirements of Level II Assessment (FDOT Part 2, Chapter 20) to assess the type and extent of potential contamination impacts to construction activities on the project or right of way acquisition.

**Pond Site No. 14-A and Pond Site No. 14-B** are assigned a risk ranking of **HIGH**, based on the close proximity of a previous dry cleaners, with reports of groundwater contamination. An Impact to Construction Assessment is recommended, complying with requirements of Level II Assessment (FDOT Part 2, Chapter 20) to assess the type and extent of potential contamination impacts to construction activities on the project or right of way acquisition.



Figure 8: Proposed Pond Site No. 15-B

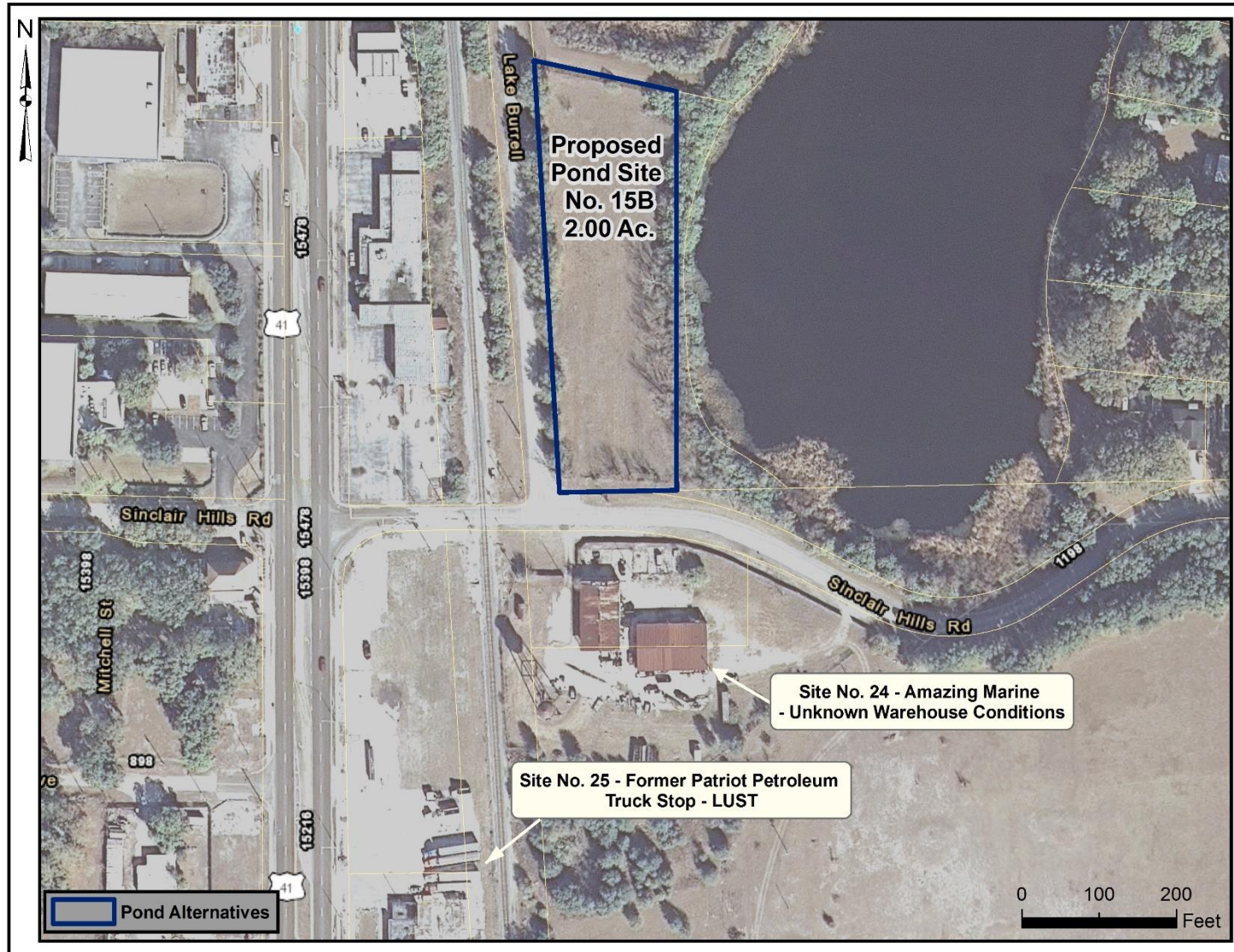




Figure 9: Proposed Pond Site No. 15-A

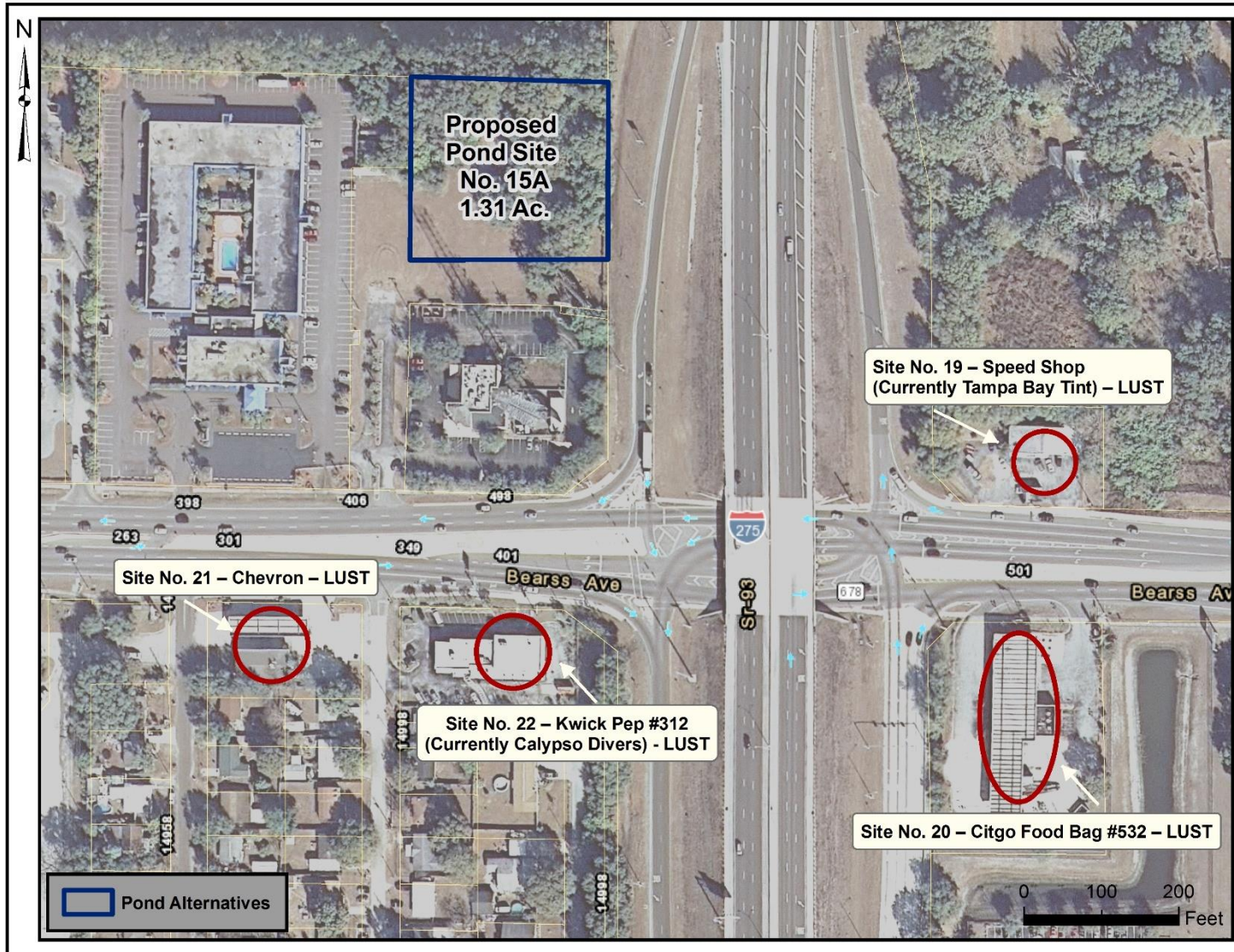




Figure 10: Proposed Pond Sites Nos. 14-A and 14-B





## 8.0 SUMMARY OF FINDINGS AND RECOMMENDATIONS

Of the 27 sites evaluated within the project limits, 25 sites were identified as having the potential for contamination: 10 sites were ranked LOW, seven sites were ranked MEDIUM, eight sites were ranked HIGH and two site were ranked as NO.

A Level II Contamination Assessment will likely be performed for the sites ranked as having a MEDIUM or HIGH potential for contamination prior to beginning construction. The contamination assessment would be conducted to the degree necessary to determine levels of contamination and evaluate clean-up options and the associated costs, if necessary. Subsequent sampling and analysis would occur in order to avoid and/or minimize the acquisition of contaminated right of way areas and potential impacts on construction activities during excavation and/or dewatering in these areas, as appropriate.

The Level II Contamination Assessment would include field screening and the collection of soil and groundwater samples for laboratory analysis, where applicable. If the results of the testing result no indication of soil or groundwater contamination, the ranking of the site would likely be revised downward. Typically, the ranking of field-tested sites with no indication of contamination would be revised to LOW. Because of the nature of the businesses conducted or formerly conducted (spill incident sites), some sites could remain ranked as having a MEDIUM potential, even if field-testing did not reveal the presence of contamination.

A contamination screening was performed for the four proposed pond sites. Of the four proposed pond sites, the following risk rankings have been applied: two HIGH ranking sites (Pond Site Nos. 14-A and 14-B) and two MEDIUM ranking sites (Pond Site Nos. 15-A and 15-B). For any of the proposed pond site locations selected, an Impact to Construction Assessment is recommended, complying with requirements of Level II Assessment (FDOT Part 2, Chapter 20) to assess the type and extent of potential contamination impacts to construction activities on the project or right of way acquisition.

## 9.0 CONCLUSIONS

This Level I Contamination Screening Evaluation Report (CSER) has been prepared using information from corridor screening performed in 2015 and in 2018. Contamination screening for the project study area (except for pond sites) was completed in 2015 using a November 25, 2014 Environmental Data Report (EDR). A supplemental review was completed in 2018 using an updated EDR dated December 21, 2018.

Of the 27 sites evaluated within the project limits, 25 sites were identified as having the potential for contamination: 10 sites were ranked LOW, seven sites were ranked MEDIUM, eight sites were ranked HIGH and two site were ranked as NO. Based on the findings of the study and the risk rankings noted above, the following conclusions were made:

For the sites ranked “NO” for potential contamination, no further action is planned. This site have been evaluated and determined not to have any potential environmental risk to the study area at this time.

For sites ranked “LOW” for potential contamination, no further action is required at this time. These sites/facilities have potential to impact the study area, but based on select variables have been determined to have low risk to the corridor at this time. Variables that may change the risk ranking include a facility’s non-compliance to environmental regulations, new discharges to the soil or groundwater, and modifications to current permits. Should any of these variables change, additional assessment of the facilities would be conducted.

For those locations with a risk ranking of “MEDIUM” or “HIGH”, Level II field screening will likely be conducted. These sites have been determined to have potential contaminants, which may impact the proposed construction of the I-275 project. A soil and groundwater sampling plan will likely be developed for each site. The sampling plan will provide sufficient detail as to the number of soil and groundwater samples to be obtained and the specific analytical tests to be performed. A site location sketch for each facility showing the proposed boring locations and groundwater monitoring wells will likely be prepared.

Of the four proposed pond sites, the following risk rankings have been applied: two HIGH ranking sites and two MEDIUM ranking sites. For any of the proposed pond sites selected, a Level II field screening will likely need to be conducted.

Additional information may become available or site-specific conditions may change from the time this report was prepared and will be considered prior to proceeding with any roadway construction.

## 10.0 REFERENCES

1. *Environmental Data Management, Inc. Environmental Data Report. November 25, 2014. Field reviews conducted in December 2014.*
2. *Environmental Data Management, Inc. Environmental Data Report. December 21, 2018. Field reviews conducted in December 2018.*
3. *Florida Department of Environmental Protection, Oculus Data Management System. URL <http://dwmedms.dep.state.fl.us/Oculus/servlet/login> (accessed in December 2014 and October 2018).*
4. *Florida Department of Environmental Protection, Bureau of Emergency Response. Spill Incident Reports. December 2014.*
5. *Florida Department of Transportation, Efficient Transportation Decision Making Summary Report. December 2014.*
6. *Hillsborough County Environmental Protection Commission. Old Landfill Investigation Program. December 2014.*
7. *Hillsborough County Property Appraiser website. URL <http://www.hcpafl.org/www/index.shtml> (December 2014).*
8. *Hillsborough County Solid Waste Department. December 2014.*
9. *Hillsborough County Surveying Division website. URL <http://www.hillsboroughcounty.org/realestate/aerials/photoinfo.cfm> (accessed in January 2015).*
10. *United States Environmental Protection Agency Enforcement and Compliance History Online. URL [http://63.160.3.204/echo/compliance\\_report.html](http://63.160.3.204/echo/compliance_report.html) (accessed in July and August 2008).*
11. *United States Department of Agriculture Soil Conservation Service (now Natural Resources Conservation Service), Soil Survey of Hillsborough County, Florida. May 1989.*

**Appendix A**  
**Environmental Data Report**

# Environmental Data Report

## Basic 1/8 Mile Research

I-275 (SR 93) from Martin Luther King Jr. Blvd. (SR 574)  
to North of Bears Avenue (SR 678/CR 582)  
Hillsborough County, Florida

### Prepared For:

HDR Engineering, Inc.  
5426 Bay Center Drive Suite 106  
Tampa, FL 33609

### Prepared By:



Environmental Data Management, Inc.  
2840 West Bay Drive, Suite 208  
Largo, Florida 33770

November 25, 2014



---

November 25, 2014

Kevin Biegler  
HDR Engineering, Inc.  
5426 Bay Center Drive  
Tampa, FL 33609

Subject: **Basic 1/8 Mile Research - EDM Project #22607**

Dear Mr. Biegler

Thank you for choosing Environmental Data Management, Inc. The following report provides the results of our environmental data research that you requested for the following location:

**I-275 (SR 93) from Martin Luther King Jr. Blvd. (SR 574)  
to North of Bears Avenue(SR 678/CR 582)  
Hillsborough County, Florida**

The following is a summary of the components contained within this report:

- **Executive Summary** –lists the databases that were searched for this report, the search distance criteria and the number of sites identified for each database.
- **Map of Study Area**– street map showing the location of the Subject Property and any regulatory listed sites identified within the search criteria.
- **Site Summary Table** –displays the Map ID number, Permit or Registration number, Name/Address and the Government Database(s) for the identified regulatory listed sites.
- **Detail Reports** – data detail for each database record identified.
- **Proximal Records Table** – a listing of potentially relevant sites identified just beyond the search criteria.
- **Non-Mapped Records Table** - lists those government records that do not contain sufficient address information to plot within our GIS system, but may still exist within your study area.
- **Addl Maps (where applicable)** – includes Recent Aerial Photo, USGS Topographic maps, FEMA Floodplain & NWI Wetland Map, map of statewide American Indian Lands and our Environmental Impact Areas map, showing the location of suspect sites such as NPL/STNPL, Brownfields, FUDS, etc.... Our Florida well data report is also include with the Standard and Comprehensive formats.
- **Agency List Descriptions** – defines the regulatory databases included in this report along with the dates that each database was last updated by the respective agency and EDM.

At EDM we take great pride in our work, and continually strive to provide you with the most accurate and thorough research service available. This report is only intended as a means to assist in identifying locations that may pose an environmental concern relative to the property under evaluation. Its use is not intended to replace the need for a complete environmental assessment or regulatory file review, but rather as a supplement to the overall evaluation.

Thank you again for selecting EDM as your data research provider. Should you have any questions regarding this report or our service, please feel free to contact us. We appreciate the opportunity to be of service to you and look forward to working with you in the future.

**ENVIRONMENTAL DATA MANAGEMENT, INC.**

## Executive Summary

Client Information	Project Information
HDR Engineering, Inc. 5426 Bay Center Drive Suite 106 Tampa FL 33609 Client Job No: Client P.O. No:	Basic 1/8 Mile Research I-275 (SR 93) from Martin Luther King Jr. Blvd. (SR 574) to North of Bears Avenue(SR 678/CR 582) Hillsborough County, Florida EDM Job No# 22607

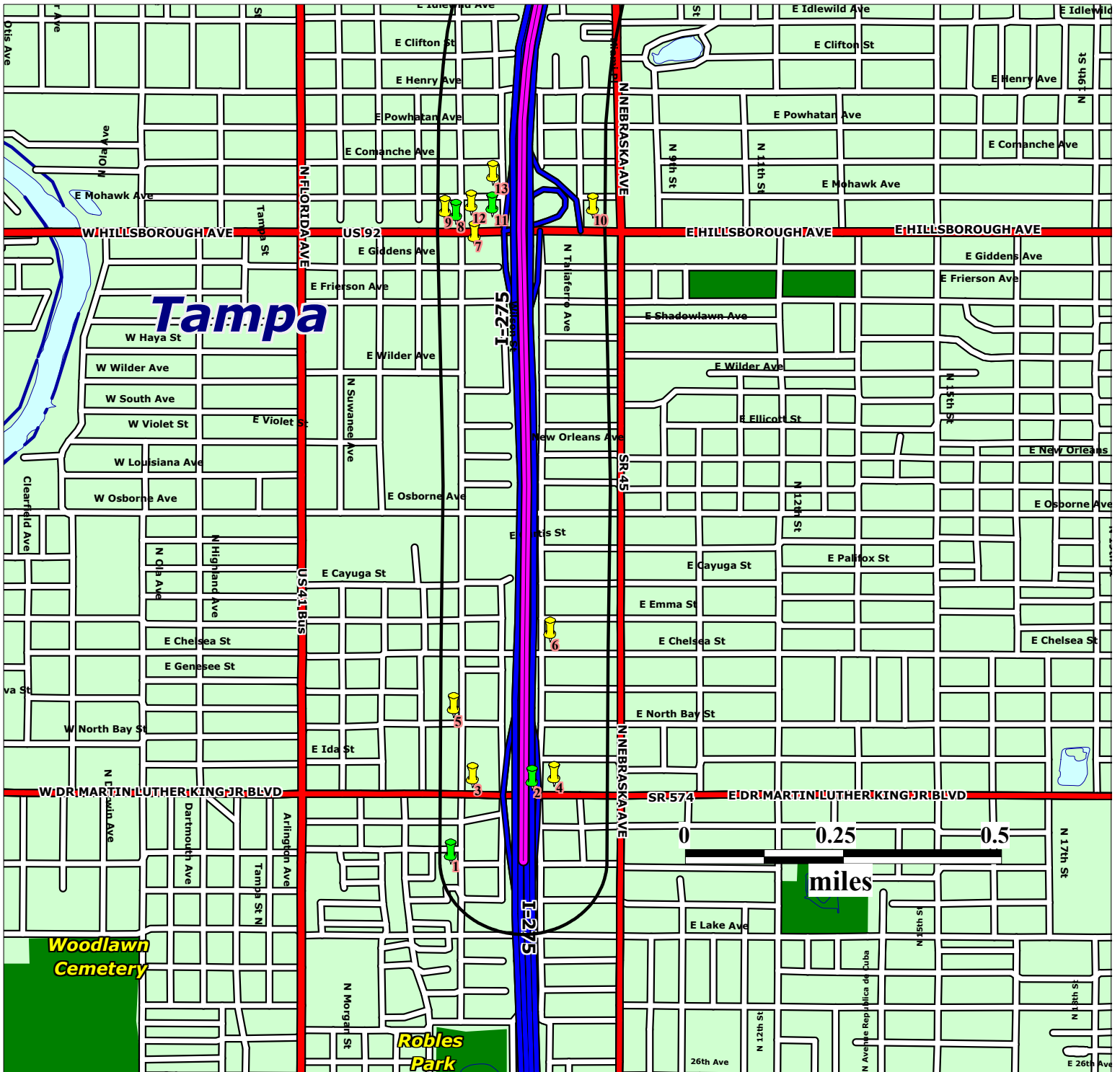
The following table displays the databases that were included in the research provided, the respective search distance for each database and the number of records identified for each database. The distance values indicated are measured from the centroid of the Subject Property. The absence of records in this table and the Site Summary Tables indicates that our research found no data for other sites located within the specified search distances.

	# Found
<b>EPA DATABASES</b>	
National Priorities List(NPL)	0
Comprehensive Env Response, Compensation & Liability Information System List(CERCLIS)	0
Archived Cerclis Sites(NFRAP)	0
Emergency Response Notification System List(ERNS)	5
RCRIS Handlers with Corrective Action(CORRACTS)	0
RCRA-Treatment, Storage and/or Disposal Sites(TSD)	0
RCRA-LQG,SQG,CESQG and Transporters(NONTSD)	22
Tribal Tanks List(TRIBLTANKS)	0
Tribal Lust List(TRIBLLUST)	0
Brownfields Management System(USBRWNFLDS)	2
Institutional and/or Engineering Controls(USINSTENG)	0
<b>FDEP DATABASES</b>	
State NPL Equivalent(STNPL)	0
State CERCLIS Equivalent(STCERC)	1
Solid Waste Facilities List(SLDWST)	6
Leaking Underground Storage Tanks List(LUST)	26
Underground/Aboveground Storage Tanks(TANKS)	43
State Designated Brownfields(BRWNFLDS)	0
Voluntary Cleanup List(VOLCLNUP)	0
Institutional and/or Engineering Controls(INSTENG)	0
Dry Cleaners List(DRY)	0

### \*\*\* Disclaimer \*\*\*

Please understand that the regulatory databases we utilize were not originally intended for our use, but rather for the source agency's internal tracking of sites for which they have jurisdiction or other interest. As a result of this difference in intended use, their data is frequently found to be incomplete or inaccurate, and is less than ideal for our use. Additionally, limitations exist in mapping data detail and accuracy. Our report is not to be relied upon for any purpose other than to "point" at approximate locations where further evaluation may be warranted. No conclusion can be based solely upon our report. Rather, our report should be used in conjunction with other relevant information to direct your attention at potential problem areas; which should be followed up by site inspections, interviews with relevant personnel and regulatory file review. Readers proceed at their own risk in relying upon this data, in whole or in part, for use within any evaluation. The EDM Service Request Form contains more detailed language with regard to such limitations, the terms of which the reader must accept in their entirety before utilizing this report. If the signed contract is not available to the reader, EDM will gladly furnish a copy upon request. Requests via email authorization are construed to be in accordance with these terms.






Source: US Census Bureau TIGER Files

Map Scale and Site Locations are Approximate

### Subject Property

I-275 (SR 93) from Martin Luther King Jr Blvd (SR 574) to North of Bears Avenue (SR 678/CR 582)  
Hillsborough County, Florida

EDM Job No: 22607  
November 26, 2014

 Subject Corridor



NPL, STNPL, CORRACTS & TSD sites

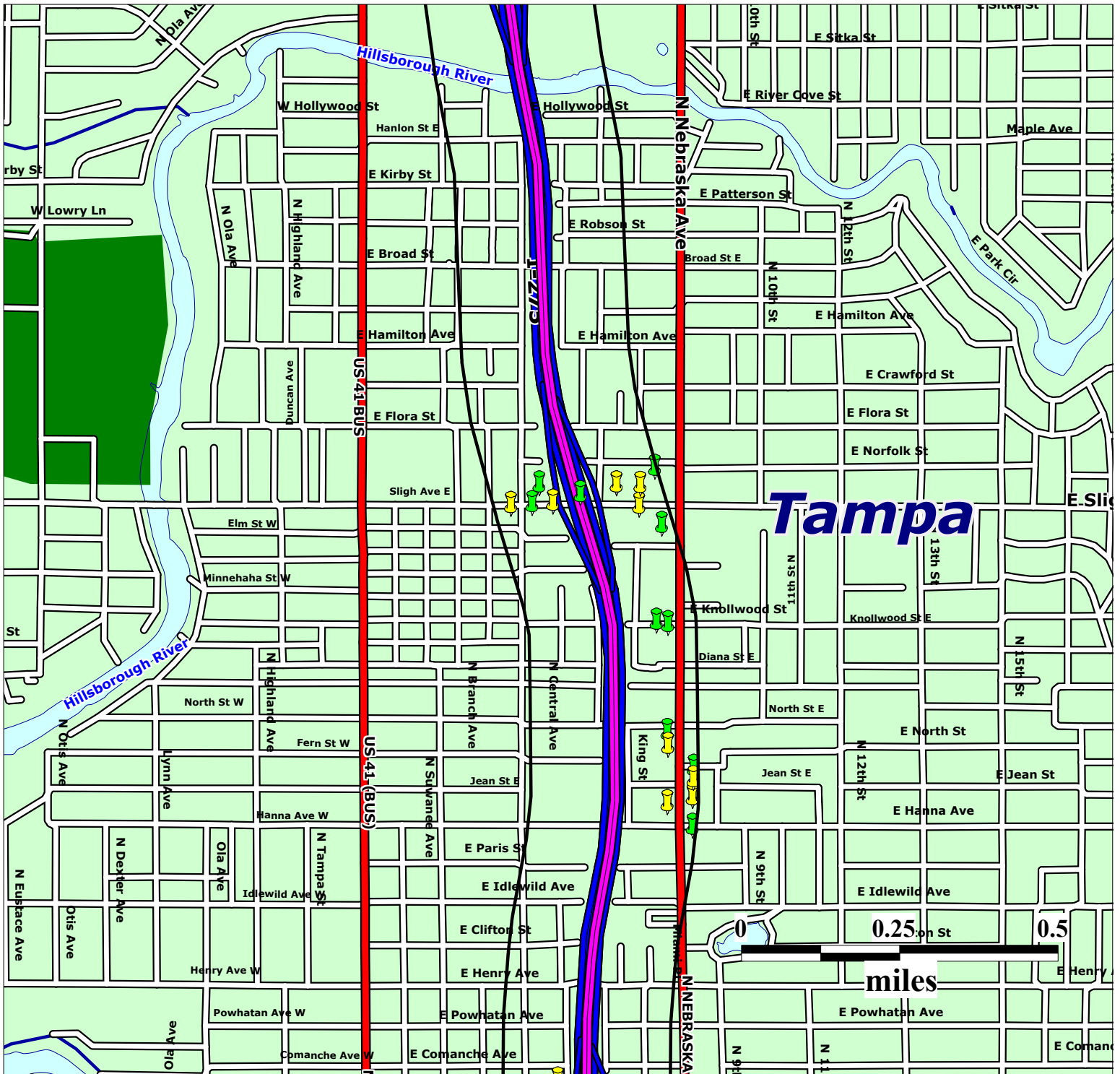


CERCLIS, NFRAP, STCERC, SLDWST, LUST, BRWNFLDS, VOLCLNUP & DRY sites



ERNS, NONTSD, TANKS & INSTENG sites






Source: US Census Bureau TIGER Files

Map Scale and Site Locations are Approximate


### Subject Property

I-275 (SR 93) from Martin Luther King Jr Blvd (SR 574) to North of Bears Avenue (SR 678/CR 582)  
Hillsborough County, Florida

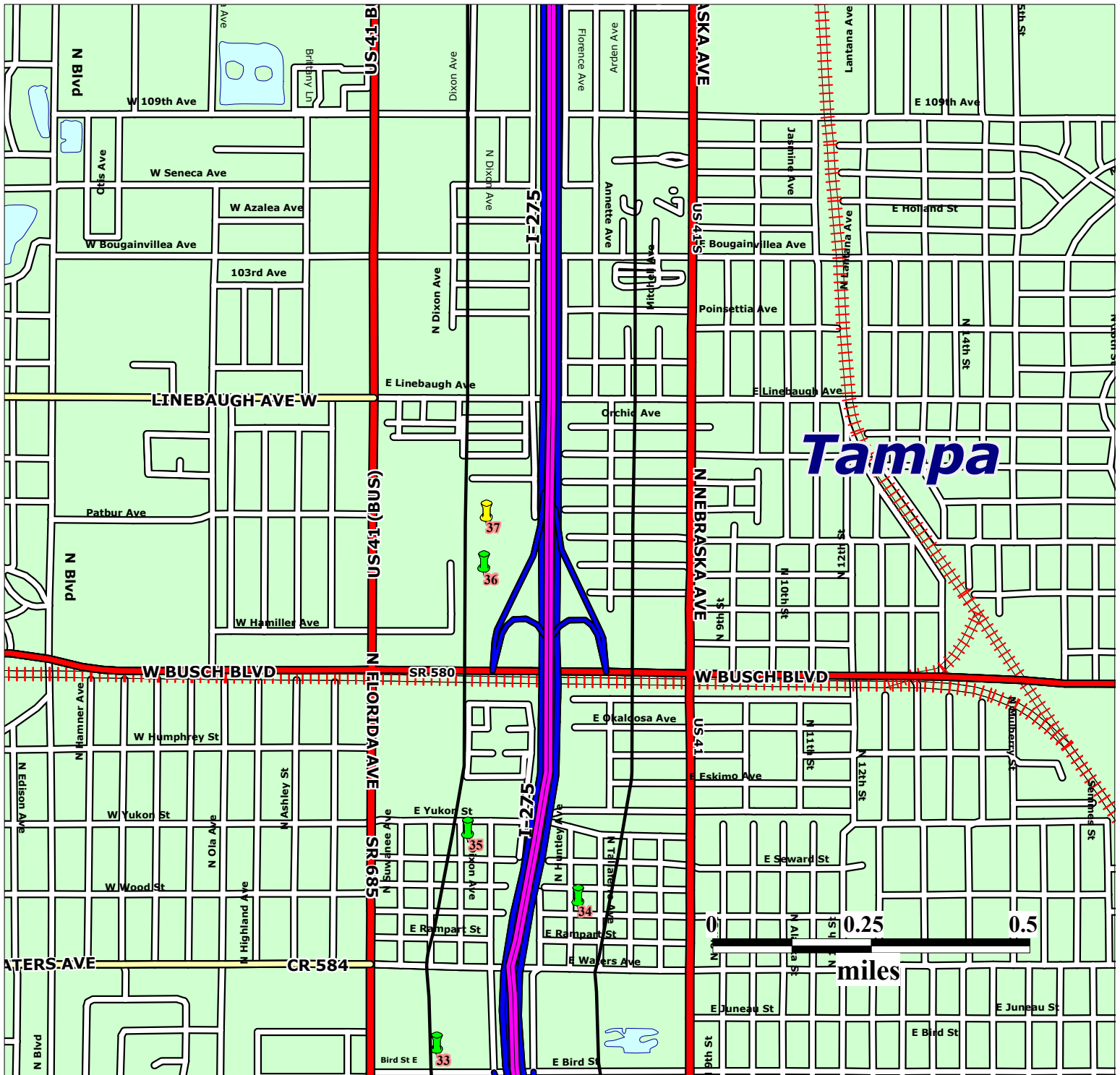
EDM Job No: 22607  
November 26, 2014

 Subject Corridor

 NPL, STNPL, CORRACTS & TSD sites

 CERCLIS, NFRAP, STCERC, SLDWST, LUST, BRWNFLDS, VOLCLNUP & DRY sites

 ERNS, NONTSD, TANKS & INSTENG sites




Source: US Census Bureau TIGER Files

Map Scale and Site Locations are Approximate

### Subject Property

I-275 (SR 93) from Martin Luther King Jr Blvd (SR 574)  
to North of Bears Avenue(SR 678/CR 582)  
Hillsborough County, Florida

EDM Job No: 22607  
November 26, 2014

 Subject Corridor



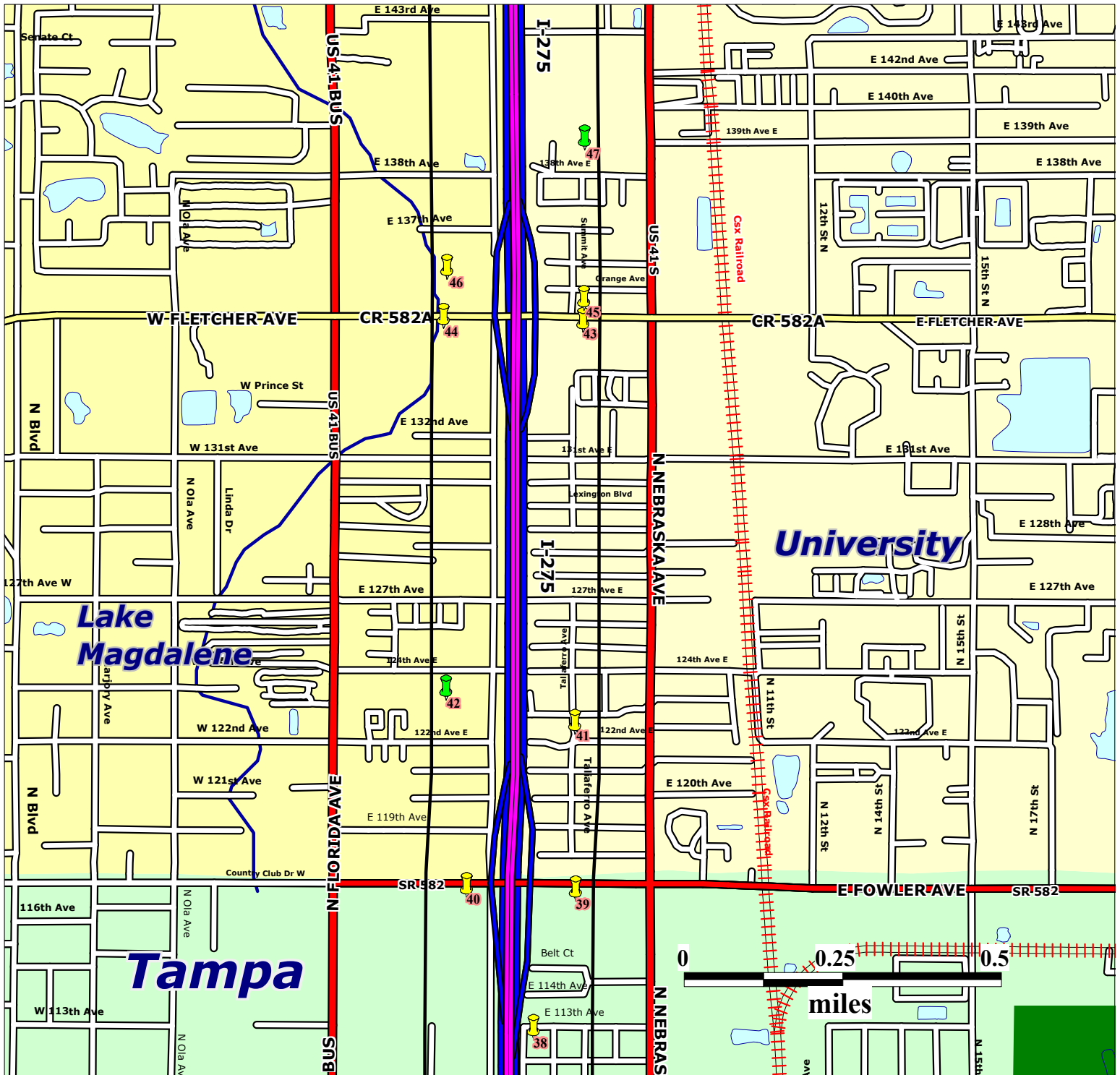
NPL, STNPL, CORRACTS  
& TSD sites



CERCLIS, NFRAP, STCERC, SLDWST,  
LUST, BRWNFLDS, VOLCLNUP  
& DRY sites



ERNS, NONTSD, TANKS &  
INSTENG sites



Source: US Census Bureau TIGER Files

Map Scale and Site Locations are Approximate

### Subject Property

I-275 (SR 93) from Martin Luther King Jr Blvd (SR 574) to North of Bears Avenue (SR 678/CR 582) Hillsborough County, Florida

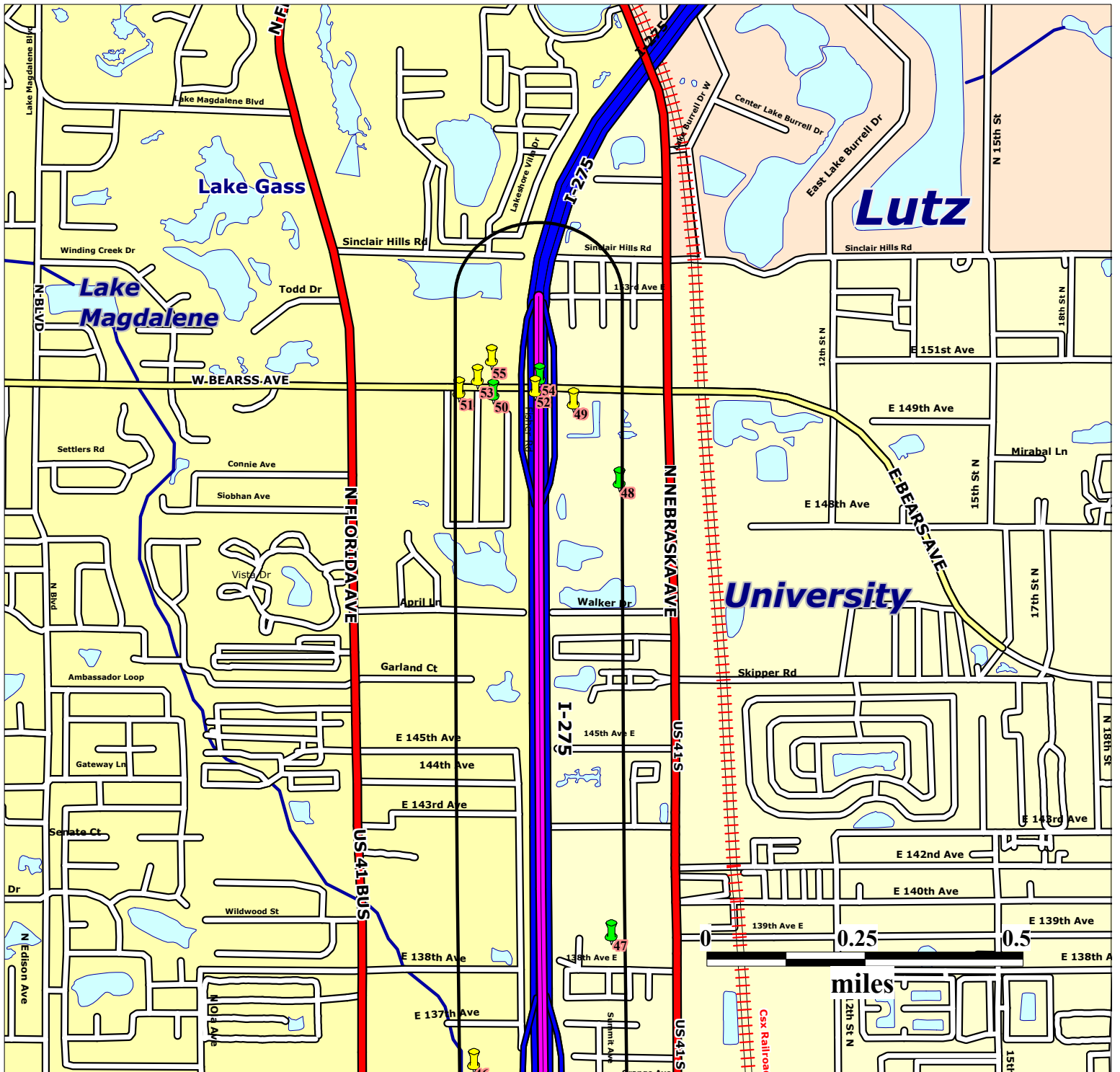
EDM Job No: 22607  
November 26, 2014

Subject Corridor

NPL, STNPL, CORRACTS & TSD sites

CERCLIS, NFRAP, STCERC, SLDWST, LUST, BRWNFLDS, VOLCLNUP & DRY sites

ERNS, NONTSD, TANKS & INSTENG sites




Source: US Census Bureau TIGER Files

Map Scale and Site Locations are Approximate


### Subject Property

I-275 (SR 93) from Martin Luther King Jr Blvd (SR 574) to North of Bears Avenue (SR 678/CR 582)  
Hillsborough County, Florida

EDM Job No: 22607  
November 26, 2014

 Subject Corridor

 NPL, STNPL, CORRACTS & TSD sites

 CERCLIS, NFRAP, STCERC, SLDWST, LUST, BRWNFLDS, VOLCLNUP & DRY sites

 ERNS, NONTSD, TANKS & INSTENG sites

# ENVIRONMENTAL DATA MANAGEMENT

## Basic 1/8 Mile Research

Report Date: 11/25/201

### SUMMARY TABLE

Page 1 of 6

MAPID# FAC ID, NAME AND LOCATION		REGULATORY LISTS																	
		N P L	C E R C L I S	N F R A P	E R N S	C O R R A C T S	T O N T S D	N O R I T A N K S	T R I B U T E S	U S B L L W N F L D S	U S I N S T E N G	S T N P L	S T C E W R C	S L D W S T	L U S T	T A N K S	B R W N F L D S	V O S T E N G	I N D R Y
1)	FL0000079921 TAMPA HOUSING AUTHORITY ROBLES PK 3814 N CENTRAL AVE TAMPA, FL. 336034802						X												
2)	FLTMP9304228 COASTAL MART STORE 645 702 MARTIN LUTHER KING TAMPA, FL. 33619						X												
3)	8625782 GIANT #122 502 E MARTIN LUTHER KING BLVD TAMPA, FL. 33603													X	X				
3)	FLD984218263 CUMBERLAND FARMS #1003 502 E BUFFALO TAMPA, FL. 02021						X												
4)	8625417 MLK SHELL #445 802 E MARTIN LUTHER KING BLVD TAMPA, FL. 33603													X	X				
4)	8625417. RADIANT FOOD STORE #266 802 E BUFFALO AVE TAMPA, FL. 336034338															X			
4)	FL0000001628 BUFFALO CHEVRON INC 802 W DR MARTIN LUTHER KING JR BLV TAMPA, FL. 336033302						X												
5)	9100814 W C RAY SERVICE STATION 4102 N CENTRAL AVE TAMPA, FL. 336033911													X	X				
6)	83521 Pro-Fit Development Inc. Site 4407 Taliaferro Avenue Tampa, FL. 33603									X									
7)	8624974 BP-CENTRAL #320 501 E HILLSBOROUGH AVE TAMPA, FL. 336047041													X	X				
7)	FLD984211672 BP CENTRAL #320 501 E HILLSBOROUGH AVE TAMPA, FL. 336047041						X												
8)	8736475. DAAN PLUMBING JOHN 418 HILLSBOROUGH AVE E TAMPA, FL. 33612															X			
9)	8625657 CUMBERLAND FARMS #1011 414 E HILLSBOROUGH AVE TAMPA, FL. 336047040													X	X				
10)	00100857 AAA TIRES & AUTO SERVICES CORP 806 E. HILLSBOROUGH AVE TAMPA, FL. 33605												X						
10)	8944280 VALERO 806 E HILLSBOROUGH AVE TAMPA, FL. 336047140													X	X				





# ENVIRONMENTAL DATA MANAGEMENT

## Basic 1/8 Mile Research

Report Date: 11/25/201

### SUMMARY TABLE

Page 2 of 6

		REGULATORY LISTS																	
		N P L	C E R C L I S	N F R A P	E R N S	C O R R A C T S	T S D	N O R I T S D	T R I B L L U N S T	U S B R L W N F L D S	U S I N S T E N G	S T N P L	S T C E W R C	S L D W S T	L U S T	T A N K S	B R W N F L D S	V O S T E N G	I N S T R Y
MAPID# FAC ID, NAME AND LOCATION																			
11)	FLD087753893 LEROYS 4 X 4 & AUTO CENTER 512 E HILLSBOROUGH AVE TAMPA, FL. 336047042					X													
12)	8624985 MOBIL #02-CNG 502 E HILLSBOROUGH AVE TAMPA, FL. 336047042													X	X				
12)	FLD085096303 MOBIL S - S #02 - CNG 502 E HILLSBOROUGH AVE TAMPA, FL. 336047042					X													
13)	00096083 ANTHONY K JONES 5502 N CHEROKEE AVE TAMPA, FL. 33604												X						
14)	8625131 TAMPA CITY-DPW FLEET MAINT-FIRE #7 6129 N NEBRASKA AVE TAMPA, FL. 33604														X				
15)	9101764 VANCES ALIGNMENT 6200 N NEBRASKA AVE TAMPA, FL. 33604													X	X				
16)	8732408 FANCY NANCY'S LIMOUSINE SERVICE 6201 N NEBRASKA AVE TAMPA, FL. 33604															X			
16)	8943017 TERRY CRAMER & SONS INC 6201 N NEBRASKA AVE TAMPA, FL. 336046256														X	X			
16)	FLD984240606 TERRY CRAMER & SONS 6201 N NEBRASKA AVE TAMPA, FL. 336046256					X													
17)	8943019 CRAMER & SONS INC.TERRY 6211 N NEBRASKA AVE TAMPA, FL. 336046256														X	X			
18)	8732412 FORMER UNION 76 STATION 6213 N NEBRASKA AVE TAMPA, FL. 33604															X			
19)	00097595 Y & F HOOPS AUTO SERVICES AND TOWING, 6306 N. NEBRASKA AVENUE TAMPA, FL. 33604													X					
19)	00100561 TIRES 4 LESS COMPLETE AUTO REPAIR AND 6306 N. NEBRASKA AVE TAMPA, FL. 33604													X					
19)	FLD984229831 TIRES 4 LESS COMPLETE AUTO REPAIR & M 6306 N NEBRASKA AVE TAMPA, FL. 336046259					X													
20)	FLR000052746 ANDYS AUTOMOTIVE 6360 N NEBRASKA AVE TAMPA, FL. 336046259					X													



# ENVIRONMENTAL DATA MANAGEMENT

## Basic 1/8 Mile Research

### SUMMARY TABLE

Report Date: 11/25/201

Page 3 of 6

		REGULATORY LISTS																		
		N P L	C E R C L I S	N F R A P	E R N S	C O R R A C T S	T O R T S D	N O R T S D	T R I B L L T A N K S	T R I B L L W N F L D S	U S I N S T E N G	U S I N S T E N G	S T C E W R C	S L D W S T	L U S T	T A N K S	B R O W N F L D S	V O L C N G	I N S T E N G	D R Y
MAPID# FAC ID, NAME AND LOCATION																				
21)	FLD984258004 FIX N' GO MUFFLER & AUTO REPAIR 6618 N NEBRASKA AVE TAMPA, FL. 336045657						X													
22)	636630 Unknown 811 EAST KNOLLWOOD TAMPA, FL.			X																
22)	641201 Unknown 811 EAST KNOLLWOOD TAMPA, FL.			X																
23)	FLD984263210 K-9 AUDIO 6800 N NEBRASKA AVE TAMPA, FL. 336045661						X													
24)	8942617 EMPIRE SERVICE STATION 813 E SLIGH AVE TAMPA, FL. 33604													X	X					
25)	8625799 SLIGH FOOD MART 403 E SLIGH AVE TAMPA, FL. 336045549													X	X					
26)	9103023 PIT STOP OIL CHANGE-CASTROL 505 E SLIGH AVE TAMPA, FL. 33604															X				
26)	9400533 PIT STOP OIL CHANGE 505 E SLIGH AVE TAMPA, FL. 33604															X				
27)	8508968 CARIBE AUTO REPAIR 501 E SLIGH AVE TAMPA, FL. 336045551															X	X			
28)	589553 Unknown INTERSECTION OF SLIGH RD AT I-275 , FL.			X																
29)	8625226 SUNOCO #307 810 E SLIGH AVE TAMPA, FL. 33604															X	X			
29)	FLR000079939 SUNOCO SERVICE STATION #08197733 810 E SLIGH AVE TAMPA, FL. 336045663						X													
30)	599243 SIDE OF BUILDING 802 EAST SLIGH AVE TAMPA, FL.			X																
30)	9101020 G A C AUTO CONSULTING INC 802 E SLIGH AVE TAMPA, FL. 336045663															X	X			
31)	8732689 TV & STEREO TOWN INC 502 E SLIGH AVE TAMPA, FL. 33604																X			



Copyright © 1990-2014 Environmental Data Management, Inc.

For further information please contact us at 800-368-7376

Use of this information is strictly limited by EDM's authorization agreement, acknowledged by our clients for each report.

# ENVIRONMENTAL DATA MANAGEMENT

## Basic 1/8 Mile Research

Report Date: 11/25/201

### SUMMARY TABLE

Page 4 of 6

MAPID# FAC ID, NAME AND LOCATION		REGULATORY LISTS																		
		N P L	C E R C L I S	N F R A P	E R N S	C O R R A C T S	T O N T S D	N O R I T A N K S	T R I B U T E S	U S B L L W N F L D S	U S I N S T E N G	S T N P L	S T C E W R C	S L D W S T	L U S T	T A N K S	B R O W N F L D S	V O L C N G	I N S T E N G	D R Y
32)	FLR000194787 GW FINISHES INC 6912 N NEBRASKA AVE TAMPA, FL. 336044933						X													
33)	8627065 KMART #4245 8245 N FLORIDA AVE TAMPA, FL. 33604															X				
33)	FLR000151779 KMART #4245 8245 N FLORIDA AVE TAMPA, FL. 336043003						X													
34)	8842513 TAMPA CITY-FIRE STATION #11 710 E FAIRBANKS ST TAMPA, FL. 33604															X				
35)	9601034 ANDY ANDERMAN SITE 8619 N DIXON AVE TAMPA, FL. 33604															X				
36)	FLD984217588 WESTERN AUTO #70714 9203 FLORILAND MALL TAMPA, FL. 33612						X													
36)	FLTMP9203965 MONTGOMERY WARD FLORILAND MALL TAMPA, FL. 33713						X													
37)	8625683 FL DEPT OF CHILDREN & FAMILIES 9393 N FLORIDA AVE TAMPA, FL. 33612														X	X				
37)	8625683. MONTGOMERY WARDS AUTO SERVICE 9393 N FLORILAND MALL TAMPA, FL. 33612															X				
38)	00097402 ESTEBAN LOPEZ CASAS 11207 N. FLORENCE AVENUE TAMPA, FL. 33612													X						
39)	8625188 RACETRAC #235 715 E FOWLER AVE TAMPA, FL. 336125331														X	X				
40)	8625746 CITGO #119-FOREST HILLS 325 E FOWLER AVE TAMPA, FL. 336125231														X	X				
41)	00099058 ROCA'S TIRES CORP 802 EAST 122ND AVENUE TAMPA, FL. 33612													X						
42)	8737005 HILLSBOROUGH CNTY SCHOOL BD-MILES ELE 317 E 124TH AVE TAMPA, FL. 33612															X				
43)	8625414 CHEVRON #48114 801 E FLETCHER AVE TAMPA, FL. 336122612														X	X				





# ENVIRONMENTAL DATA MANAGEMENT

## Basic 1/8 Mile Research

Report Date: 11/25/201

### SUMMARY TABLE

Page 5 of 6

MAPID# FAC ID, NAME AND LOCATION		REGULATORY LISTS																			
		N P L	C E R C L I S	N F R A P	E R N S	C O R R A C T S	T O N T S D	N O R I T A N K S	T R I B U T E S	U S B L L W N F L D S	U S I N S T E N G	S T N P L	S T C E W R C	S L D W S T	L U S T	T A N K S	B R W N F L D S	V O L C N G	I N S T E N G	D R Y	
8624776																X	X				
<b>44)</b>	BP-ECONOMY #116 309 E FLETCHER AVE TAMPA, FL. 33612															X	X				
9201773																X	X				
<b>45)</b>	NICKS AUTORAMA 802 E FLETCHER AVE TAMPA, FL. 33612															X	X				
9200794																X	X				
<b>46)</b>	CINDY'S EUROPEAN IMPORTS INC 320 E FLETCHER AVE TAMPA, FL. 33612															X	X				
FLD984253609							X														
<b>46)</b>	ELDER AUTOMOTIVE GROUP OF TAMPA BAY I 320 E FLETCHER AVE TAMPA, FL. 336123409						X														
8944872																	X				
<b>47)</b>	SALVATION ARMY ADULT REHABILITATION 13815 SALVATION ARMY LN TAMPA, FL. 33613																X				
FL0000015354							X														
<b>47)</b>	SALVATION ARMY ARC 13815 SALVATION ARMY LN TAMPA, FL. 336132205						X														
9602638																	X				
<b>48)</b>	CARMAX #7105 14920 N NEBRASKA AVE TAMPA, FL. 33613																X				
FLR000025916							X														
<b>48)</b>	CARMAX #7105 14920 N NEBRASKA AVE TAMPA, FL. 336131437						X														
8627245																X	X				
<b>49)</b>	FOOD BAG #532 701 E BEARSS AVE TAMPA, FL. 336131411															X	X				
8625674																	X				
<b>50)</b>	TEXACO #203-057-KENS 401 E BEARSS AVE TAMPA, FL. 33613																X				
8624986																X	X				
<b>51)</b>	CHEVRON- BEARSS #192 301 E BEARSS AVE & I-75 TAMPA, FL. 33613															X	X				
FLD078322682							X														
<b>51)</b>	MOBIL OIL CORP SS #CNA 301 E BEARSS AVE TAMPA, FL. 336131604						X														
8625144																X	X				
<b>52)</b>	KWIK PEP #312 403 E BEARSS AVE TAMPA, FL. 33613															X	X				
164													X								
<b>53)</b>	Bearss Avenue & Fisher Road Gasoline Intersection of Bearss Avenue & Fisher Road TAMPA, FL.												X								
423145				X																	
<b>54)</b>	WHETSTONE OIL CO INTERSECTION OF I-275 AND BEARS AVE TAMPA, FL.			X																	



Copyright © 1990-2014 Environmental Data Management, Inc.

For further information please contact us at 800-368-7376

Use of this information is strictly limited by EDM's authorization agreement, acknowledged by our clients for each report.

# ENVIRONMENTAL DATA MANAGEMENT

## Basic 1/8 Mile Research

Report Date: 11/25/201

### SUMMARY TABLE

Page 6 of 6

MAPID# FAC ID, NAME AND LOCATION		REGULATORY LISTS																				
		N P L	C E R C L I S	N F R A P	E R N S	C O R R A C T S	T O R I D	N O N T S D	T R I B U T A N K S	T R I B U T E S	U S B R W F L D S	U S I N S T E N G	S T N P L	S T C E W R C	S L D W T	L U S T	T A N K S	B R O W N F L D S	V O L U N T E E R S	I N T E N S I T Y	D R Y	
8625196																	X	X				
<b>55)</b>	CHEVRON #48085 402 E BEARSS AVE TAMPA, FL. 336131605																					
FLTMP9002236								X														
<b>55)</b>	CHEVRON USA INC #48085 402 E BEARSS AVE TAMPA, FL. 336131605																					



# USEPA RESOURCE CONSERVATION AND RECOVERY ACT INFORMATION (RCRAInfo)

## (NONTSD)

Report Date: 11/25/2014

NONTSD Page 1 of 2

### FACILITY ID NUMBER, NAME AND LOCATION

FL0000079921  
TAMPA HOUSING AUTHORITY ROBLES PK  
3814 N CENTRAL AVE  
TAMPA, FL 336034802

### CONTACT INFORMATION:

1514 W UNION ST  
TAMPA FL 33607-4426  
Contact ANGELO DEPAUL  
Contact Telephone 8132530551  
Contact Email:

### MAP ID NUMBER:

Dist (Miles):  
Direction:

1

N  
O  
N  
T  
S  
D

### RCRIS INFORMATION

NOTIFICATION DATE 1/8/1998 SOURCE: NOTIFICATION

TSD?: NOT A TSD,VERIFIED  
GEN STATUS(Fed): NOT A GENERATOR-VERIFIED  
GEN STATUS(State): NOT A GENERATOR-VERIFIED  
MIXED WSTE GEN?: N  
IMPORTER?: N  
OFFSITE RECPT?: N  
TRANSPORTER?: NOT A TRANSPORTER,VERIFIED  
XFER FAC?: N  
SHRT TRM GEN?: N  
RECYCLER?: N  
NON-NOTIFIER?:

UNIV WST DEST?: N  
ON SITE BURNER?: N  
FURNACE?: N  
UNDGRND INJ?: NO UNDERGROUND INJECT  
UO BURNER?: N  
UO PROC?: N  
UO RECY?: N  
UO TRANS?: N  
UO XFER?: N  
UO MRKT BRN?: N  
UO SPEC MRKT?: N

NOTIFICATION DATE 1/8/1998 SOURCE: NOTIFICATION

TSD?: NOT A TSD,VERIFIED  
GEN STATUS(Fed): NOT A GENERATOR-VERIFIED  
GEN STATUS(State): NOT A GENERATOR-VERIFIED  
MIXED WSTE GEN?: N  
IMPORTER?: N  
OFFSITE RECPT?: N  
TRANSPORTER?: NOT A TRANSPORTER,VERIFIED  
XFER FAC?: N  
SHRT TRM GEN?: N  
RECYCLER?: N  
NON-NOTIFIER?:

UNIV WST DEST?: N  
ON SITE BURNER?: N  
FURNACE?: N  
UNDGRND INJ?: NO UNDERGROUND INJECT  
UO BURNER?: N  
UO PROC?: N  
UO RECY?: N  
UO TRANS?: N  
UO XFER?: N  
UO MRKT BRN?: N  
UO SPEC MRKT?: N

NOTIFICATION DATE 1/8/1998 SOURCE: INSPECTION

TSD?: NOT A TSD,VERIFIED  
GEN STATUS(Fed): NOT A GENERATOR-VERIFIED  
GEN STATUS(State): NOT A GENERATOR-VERIFIED  
MIXED WSTE GEN?: NO  
IMPORTER?: NO  
OFFSITE RECPT?:  
TRANSPORTER?: NOT A TRANSPORTER,VERIFIED  
XFER FAC?:  
SHRT TRM GEN?:  
RECYCLER?: NO  
NON-NOTIFIER?:

UNIV WST DEST?: NO  
ON SITE BURNER?: NO  
FURNACE?: NO  
UNDGRND INJ?: NO UNDERGROUND INJECT  
UO BURNER?: NO  
UO PROC?: NO  
UO RECY?: NO  
UO TRANS?: NO  
UO XFER?: NO  
UO MRKT BRN?: NO  
UO SPEC MRKT?: NO

NOTIFICATION DATE 12/18/1997 SOURCE: INSPECTION

TSD?: NOT A TSD,VERIFIED  
GEN STATUS(Fed): NOT A GENERATOR-VERIFIED  
GEN STATUS(State): NOT A GENERATOR-VERIFIED  
MIXED WSTE GEN?: N  
IMPORTER?: N  
OFFSITE RECPT?: N  
TRANSPORTER?: NOT A TRANSPORTER,VERIFIED  
XFER FAC?: N  
SHRT TRM GEN?: N  
RECYCLER?: N  
NON-NOTIFIER?:

UNIV WST DEST?: N  
ON SITE BURNER?: N  
FURNACE?: N  
UNDGRND INJ?: NO UNDERGROUND INJECT  
UO BURNER?: N  
UO PROC?: N  
UO RECY?: N  
UO TRANS?: N  
UO XFER?: N  
UO MRKT BRN?: N  
UO SPEC MRKT?: N



# USEPA RESOURCE CONSERVATION AND RECOVERY ACT INFORMATION (RCRAInfo)

## (NONTSD)

Report Date: 11/25/2014

NONTSD Page 2 of 2

**NOTIFICATION DATE** 12/18/1997 **SOURCE:** INSPECTION

**TSD?:** NOT A TSD,VERIFIED  
**GEN STATUS(Fed):** NOT A GENERATOR-VERIFIED  
**GEN STATUS(State):** NOT A GENERATOR-VERIFIED  
**MIXED WSTE GEN?:** N  
**IMPORTER?:** N  
**OFFSITE RECPT?:** N  
**TRANSPORTER?:** NOT A TRANSPORTER,VERIFIED  
**XFER FAC?:** N  
**SHRT TRM GEN?:** N  
**RECYCLER?:** N  
**NON-NOTIFIER?:**

**UNIV WST DEST?:** N  
**ON SITE BURNER?:** N  
**FURNACE?:** N  
**UNDGRND INJ?:** NO UNDERGROUND INJECT  
**UO BURNER?:** N  
**UO PROC?:** N  
**UO RECY?:** N  
**UO TRANS?:** N  
**UO XFER?:** N  
**UO MRKT BRN?:** N  
**UO SPEC MRKT?:** N

---

### VIOLATION INFO



Copyright © 1990-2014 Environmental Data Management, Inc.  
For further information please contact us at 800-368-7376

Use of this information is strictly limited by EDM's authorization agreement, acknowledged by our clients for each report.

# USEPA RESOURCE CONSERVATION AND RECOVERY ACT INFORMATION (RCRAInfo)

## (NONTSD)

Report Date: 11/25/2014

NONTSD Page 1 of 1

### FACILITY ID NUMBER, NAME AND LOCATION

FLTMP9304228  
COASTAL MART STORE 645  
702 MARTIN LUTHER KING  
TAMPA, FL 33619

### CONTACT INFORMATION:

Contact  
Contact Telephone  
Contact Email:

### MAP ID NUMBER:

Dist (Miles):  
Direction:

2

N  
O  
N  
T  
S  
D

### RCRIS INFORMATION

NOTIFICATION DATE: 5/3/1993 SOURCE: EPA INSPECTION

TSD?: NOT A TSD, VERIFIED  
GEN STATUS(Fed): CONDITIONALLY EXEMPT SQG(<100 KG PER MONTH)  
GEN STATUS(State): NOT A GENERATOR-VERIFIED  
MIXED WSTE GEN?: N  
IMPORTER?: N  
OFFSITE RECPT?: N  
TRANSPORTER?: NOT A TRANSPORTER, VERIFIED  
XFER FAC?: N  
SHRT TRM GEN?: Y  
RECYCLER?: N  
NON-NOTIFIER?:

UNIV WST DEST?: N  
ON SITE BURNER?: N  
FURNACE?: N  
UNDGRND INJ?: NO UNDERGROUND INJECT  
UO BURNER?: N  
UO PROC?: N  
UO RECY?: N  
UO TRANS?: N  
UO XFER?: N  
UO MRKT BRN?: N  
UO SPEC MRKT?: N

### VIOLATION INFO



Copyright © 1990-2014 Environmental Data Management, Inc.

For further information please contact us at 800-368-7376

Use of this information is strictly limited by EDM's authorization agreement, acknowledged by our clients for each report.

# USEPA RESOURCE CONSERVATION AND RECOVERY ACT INFORMATION (RCRAInfo)

## (NONTSD)

Report Date: 11/25/2014

NONTSD Page 1 of 1

### FACILITY ID NUMBER, NAME AND LOCATION

FLD984218263  
CUMBERLAND FARMS #1003  
502 E BUFFALO  
TAMPA, FL 02021

### CONTACT INFORMATION:

777 DEDHAM ST  
CANTON MA 02021-1402  
Contact JOYCE SCHULTZ  
Contact Telephone 6178284900  
Contact Email:

### MAP ID NUMBER:

Dist (Miles):  
Direction:

3

N  
O  
N  
T  
S  
D

### RCRIS INFORMATION

NOTIFICATION DATE 9/27/2006 SOURCE: INSPECTION

TSD?: NOT A TSD,VERIFIED  
GEN STATUS(Fed): NOT A GENERATOR-VERIFIED  
GEN STATUS(State): NOT A GENERATOR-VERIFIED  
MIXED WSTE GEN?: N  
IMPORTER?: N  
OFFSITE RECPT?: N  
TRANSPORTER?: NOT A TRANSPORTER,VERIFIED  
XFER FAC?: N  
SHRT TRM GEN?: N  
RECYCLER?: N  
NON-NOTIFIER?:

UNIV WST DEST?: N  
ON SITE BURNER?: N  
FURNACE?: N  
UNDGRND INJ?: NO UNDERGROUND INJECT  
UO BURNER?: N  
UO PROC?: N  
UO RECY?: N  
UO TRANS?: N  
UO XFER?: N  
UO MRKT BRN?: N  
UO SPEC MRKT?: N

NOTIFICATION DATE 9/26/1991 SOURCE: NOTIFICATION

TSD?: NOT A TSD,VERIFIED  
GEN STATUS(Fed): SMALL QUANTITY GENERATOR(<1000 KG PER MONTH)  
GEN STATUS(State): SMALL QUANTITY GENERATOR(<1000 KG PER MONTH)  
MIXED WSTE GEN?: N  
IMPORTER?: N  
OFFSITE RECPT?: N  
TRANSPORTER?: NOT A TRANSPORTER,VERIFIED  
XFER FAC?: N  
SHRT TRM GEN?: N  
RECYCLER?: N  
NON-NOTIFIER?:

UNIV WST DEST?: N  
ON SITE BURNER?: N  
FURNACE?: N  
UNDGRND INJ?: NO UNDERGROUND INJECT  
UO BURNER?: N  
UO PROC?: N  
UO RECY?: N  
UO TRANS?: N  
UO XFER?: N  
UO MRKT BRN?: N  
UO SPEC MRKT?: N

NOTIFICATION DATE 9/26/1991 SOURCE: NOTIFICATION

TSD?: NOT A TSD,VERIFIED  
GEN STATUS(Fed): SMALL QUANTITY GENERATOR(<1000 KG PER MONTH)  
GEN STATUS(State): SMALL QUANTITY GENERATOR(<1000 KG PER MONTH)  
MIXED WSTE GEN?: N  
IMPORTER?: N  
OFFSITE RECPT?: N  
TRANSPORTER?: NOT A TRANSPORTER,VERIFIED  
XFER FAC?: N  
SHRT TRM GEN?: N  
RECYCLER?: N  
NON-NOTIFIER?:

UNIV WST DEST?: N  
ON SITE BURNER?: N  
FURNACE?: N  
UNDGRND INJ?: NO UNDERGROUND INJECT  
UO BURNER?: N  
UO PROC?: N  
UO RECY?: N  
UO TRANS?: N  
UO XFER?: N  
UO MRKT BRN?: N  
UO SPEC MRKT?: N

### VIOLATION INFO



# FDEP LEAKING UNDERGROUND STORAGE TANKS REPORT

## (LUST)

Report Date: 11/25/2014

LUST Page 1 of 2

### FACILITY ID NUMBER, NAME AND LOCATION

8625782  
GIANT #122  
502 E MARTIN LUTHER KING BLVD  
TAMPA, FL 33603-3902

### OWNERSHIP INFORMATION

ACCOUNT OWNER  
GIANT OIL INC  
1806 N FRANKLIN ST ATTN: BARBARA WHITTAKER  
TAMPA, FL 33602-  
(813)740-0422  
BARBARA WHITTAKER

### MAP ID NUMBER:

Dist (Miles):

Direction:

3

L  
U  
S  
T

COUNTY CODE: 29  
FACILITY STATUS: OPEN  
FACILITY TYPE: A - Retail Station

FAC OPERATOR: BASEM ALI (EXT 25)  
FAC TEL #: (813)740-0422

SCORE 30    SCORE EFF DT: 2/14/2008    RANK: 8533    SCORE WHEN RANKED: 10

### DISCHARGE INFORMATION

DISCHARGE DATE: 10/30/1990

Mapid: 3

INSPECTION DATE:                      LEAD AGENCY:                      CLEANUP WORK STATUS: COMPLETED  
CLEANUP REQUIRED: R - CLEANUP REQUIRED  
INFO SOURCE: I - PLIRP (INSURANCE)  
DISCH CLNUP STATUS: 2/9/1993                      NFA - NFA COMPLETE  
CONTAMINATED MEDIA?: SOIL: Y    SUR WATER: N    GR WATER: Y    MON WELL: Y    # DW WELLS CONTAMINATED: 0  
POLLUTANT: Y - UNKNOWN/NOT REPORTED                      GALLONS                      OTHER  
CLNUP ELLIG STAT: E - ELIGIBLE

### CLEANUP INFORMATION

Mapid: 3

#### SITE ASSESSMENT

CLNP RESP: RP - RESPONSIBLE PARTY  
FUND ELLIG: -  
ACTUAL COMPLETION DATE: 01-21-1993  
PAYMENT DATE:  
ACTUAL COST

#### REMEDIAL ACTION PLAN

CLEANUP RESP: -  
FUND ELLIG: -  
ORDER APPRV DATE:  
ACTUAL COMPL DATE  
PAYMENT DATE:  
ACTUAL COST

#### REMEDIAL ACTION

CLEANUP RESP: NA - NOT APPLICABLE  
FUND ELLIG: -  
ACTUAL COST  
YEARS TO COMPL:

#### SITE REHABILITATION COMPLETION REPORT

ACTION TYPE: NFA - NO FURTHER ACTION  
SUBMIT DATE: 01-06-1993  
REVIEW DATE: 01-25-1993  
ISSUE DATE: 02-09-1993  
COMPL STATUS: A - APPROVED  
COMPL STATUS DT: 02-09-1993  
COMMENTS:

#### SOURCE REMOVAL

CLEANUP RESP: -  
FUND ELLIG: -  
ACTUAL COMPLETION DATE:  
FREE PRODUCT REMOVAL?(Y/N):  
SOIL REMOVAL?(Y/N):  
SOIL TONNAGE REMOVED:  
SOIL TREATMENT?(Y/N)  
OTHER TREATMENT?:  
ALT PROC STATUS:  
ALT PROC STATUS DT  
ALT PROC COMMENT:





# FDEP LEAKING UNDERGROUND STORAGE TANKS REPORT

## (LUST)

Report Date: 11/25/2014

LUST Page 2 of 2

### DISCHARGE INFORMATION

Mapid: 3

DISCHARGE DATE: 8/14/1998

INSPECTION DATE: LEAD AGENCY: CLEANUP WORK STATUS: INACTIVE  
CLEANUP REQUIRED R - CLEANUP REQUIRED  
INFO SOURCE: C - CLOSURE REPORT  
DISCH CLNUP STATUS: 11/17/1999 ENTD - ELIGIBLE - NO TASK LEVEL DATA  
CONTAMINATED MEDIA?: SOIL: Y SUR WATER: N GR WATER: N MON WELL: N # DW WELLS CONTAMINATED:  
POLLUTANT: B - UNLEADED GAS GALLONS OTHER  
CLNUP ELLIG STAT: E - ELIGIBLE

### CLEANUP INFORMATION

Mapid: 3

#### SITE ASSESSMENT

CLNP RESP: -  
FUND ELLIG: -  
ACTUAL COMPLETION DATE:  
PAYMENT DATE:  
ACTUAL COST

#### REMEDIAL ACTION PLAN

CLEANUP RESP: -  
FUND ELLIG: -  
ORDER APPRV DATE:  
ACTUAL COMPL DATE  
PAYMENT DATE:  
ACTUAL COST

#### REMEDIAL ACTION

CLEANUP RESP: -  
FUND ELLIG: -  
ACTUAL COST  
YEARS TO COMPL:

#### SITE REHABILITATION COMPLETION REPORT

ACTION TYPE: -  
SUBMIT DATE:  
REVIEW DATE:  
ISSUE DATE:  
COMPL STATUS: -  
COMPL STATUS DT  
COMMENTS:

#### SOURCE REMOVAL

CLEANUP RESP: -  
FUND ELLIG: -  
ACTUAL COMPLETION DATE:  
FREE PRODUCT REMOVAL?(Y/N):  
SOIL REMOVAL? (Y/N):  
SOIL TONNAGE REMOVED:  
SOIL TREATMENT?(Y/N)  
OTHER TREATMENT?:  
ALT PROC STATUS:  
ALT PROC STATUS DT  
ALT PROC COMMENT:



# FDEP STORAGE TANKS REPORT

## (TANKS)

Report Date: 11/25/2014

TANKS Page 1 of 1

### FACILITY ID NUMBER, NAME AND LOCATION

8625782  
GIANT #122  
502 E MARTIN LUTHER KING BLVD  
TAMPA, FL 33603

### OWNERSHIP INFORMATION

GIANT OIL INC  
1806 N FRANKLIN ST ATTN: BARBAR  
TAMPA, FL 33602  
CONTACT TEL # (813) 740-0422  
CONTACT: BARBARA WHITTAKER  
FACILITY TEL # (813) 740-0422

### MAP ID NUMBER:

Dist (Miles):  
Direction:

3

T  
A  
N  
K  
S

COUNTY ID: 29 FAC TYPE: Retail Station FAC STATUS: OPEN

TANK #:	TANK VOL(GALS)	INST.DATE:	TANK CONTENTS	TANK POSITION:	TANK STATUS (as of...)
1	4000		Leaded Gas	UNDERGROUND	REMOVED
** CONSTR TYPE: C PIPING TYPE: LEAK MONIT TYPE: Y					
10	15000	01-Oct-2008	Unleaded Gas	UNDERGROUND	IN SERVICE 01-Nov-2008
** CONSTR TYPE: CMNOR PIPING TYPE: CFJK LEAK MONIT TYPE: 124FHK					
2	4000		Unleaded Gas	UNDERGROUND	REMOVED
** CONSTR TYPE: C PIPING TYPE: LEAK MONIT TYPE: Y					
3	4000		Unleaded Gas	UNDERGROUND	REMOVED
** CONSTR TYPE: C PIPING TYPE: LEAK MONIT TYPE: Y					
4	4000		Unleaded Gas	UNDERGROUND	REMOVED
** CONSTR TYPE: C PIPING TYPE: LEAK MONIT TYPE: Y					
5	8000	01-Jun-1988	Unleaded Gas	UNDERGROUND	REMOVED 06-Nov-2008
** CONSTR TYPE: AFMO PIPING TYPE: LEAK MONIT TYPE: 24HQS					
6	8000	01-Jun-1988	Unleaded Gas	UNDERGROUND	REMOVED 06-Nov-2008
** CONSTR TYPE: AFMO PIPING TYPE: LEAK MONIT TYPE: 24HSZ					
7	8000	01-Jun-1988	Unleaded Gas	UNDERGROUND	REMOVED 06-Nov-2008
** CONSTR TYPE: AFMO PIPING TYPE: LEAK MONIT TYPE: 24HS					
8	550		Kerosene	UNDERGROUND	REMOVED 31-Aug-1991
** CONSTR TYPE: C PIPING TYPE: LEAK MONIT TYPE: Y					
9	20000	01-Oct-2008	Vehicle Diesel	UNDERGROUND	IN SERVICE 01-Nov-2008
** CONSTR TYPE: CLMNOR PIPING TYPE: CFJK LEAK MONIT TYPE: 124FHK					

See "Agency List Descriptions" Section for Code Definitions



Copyright © 1990-2014 Environmental Data Management, Inc.

For further information please contact us at 800-368-7376

Use of this information is strictly limited by EDM's authorization agreement, acknowledged by our clients for each report.

# USEPA RESOURCE CONSERVATION AND RECOVERY ACT INFORMATION (RCRAInfo)

## (NONTSD)

Report Date: 11/25/2014

NONTSD Page 1 of 2

### FACILITY ID NUMBER, NAME AND LOCATION

FL0000001628  
BUFFALO CHEVRON INC  
802 W DR MARTIN LUTHER KING JR BLV  
TAMPA, FL 336033302

### CONTACT INFORMATION:

802 E DR MLK JR BLVD  
TAMPA FL 33603  
Contact MIKE KUTSCH  
Contact Telephone 8132391411  
Contact Email:

### MAP ID NUMBER:

Dist (Miles):  
Direction:

4

N  
O  
N  
T  
S  
D

### RCRIS INFORMATION

NOTIFICATION DATE 3/23/2011 SOURCE: NOTIFICATION

TSD?: NOT A TSD,VERIFIED  
GEN STATUS(Fed): NOT A GENERATOR-VERIFIED  
GEN STATUS(State): NOT A GENERATOR-VERIFIED  
MIXED WSTE GEN?: N  
IMPORTER?: N  
OFFSITE RECPT?: N  
TRANSPORTER?: NOT A TRANSPORTER,VERIFIED  
XFER FAC?: N  
SHRT TRM GEN?: N  
RECYCLER?: N  
NON-NOTIFIER?:

UNIV WST DEST?: N  
ON SITE BURNER?: N  
FURNACE?: N  
UNDGRND INJ?: NO UNDERGROUND INJECT  
UO BURNER?: N  
UO PROC?: N  
UO RECY?: N  
UO TRANS?: N  
UO XFER?: N  
UO MRKT BRN?: N  
UO SPEC MRKT?: N

NOTIFICATION DATE 2/28/2008 SOURCE: INSPECTION

TSD?: NOT A TSD,VERIFIED  
GEN STATUS(Fed): NOT A GENERATOR-VERIFIED  
GEN STATUS(State): NOT A GENERATOR-VERIFIED  
MIXED WSTE GEN?: N  
IMPORTER?: N  
OFFSITE RECPT?: N  
TRANSPORTER?: NOT A TRANSPORTER,VERIFIED  
XFER FAC?: N  
SHRT TRM GEN?: N  
RECYCLER?: N  
NON-NOTIFIER?:

UNIV WST DEST?: N  
ON SITE BURNER?: N  
FURNACE?: N  
UNDGRND INJ?: NO UNDERGROUND INJECT  
UO BURNER?: N  
UO PROC?: N  
UO RECY?: N  
UO TRANS?: N  
UO XFER?: N  
UO MRKT BRN?: N  
UO SPEC MRKT?: N

NOTIFICATION DATE 5/18/2000 SOURCE: INSPECTION

TSD?: NOT A TSD,VERIFIED  
GEN STATUS(Fed): CONDITIONALLY EXEMPT SQG(<100 KG PER MONTH)  
GEN STATUS(State): CONDITIONALLY EXEMPT SQG(<100 KG PER MONTH)  
MIXED WSTE GEN?: N  
IMPORTER?: N  
OFFSITE RECPT?: N  
TRANSPORTER?: NOT A TRANSPORTER,VERIFIED  
XFER FAC?: N  
SHRT TRM GEN?: N  
RECYCLER?: N  
NON-NOTIFIER?:

UNIV WST DEST?: N  
ON SITE BURNER?: N  
FURNACE?: N  
UNDGRND INJ?: NO UNDERGROUND INJECT  
UO BURNER?: N  
UO PROC?: N  
UO RECY?: N  
UO TRANS?: N  
UO XFER?: N  
UO MRKT BRN?: N  
UO SPEC MRKT?: N

NOTIFICATION DATE 5/18/2000 SOURCE: INSPECTION

TSD?: NOT A TSD,VERIFIED  
GEN STATUS(Fed): CONDITIONALLY EXEMPT SQG(<100 KG PER MONTH)  
GEN STATUS(State): CONDITIONALLY EXEMPT SQG(<100 KG PER MONTH)  
MIXED WSTE GEN?: N  
IMPORTER?: N  
OFFSITE RECPT?: N  
TRANSPORTER?: NOT A TRANSPORTER,VERIFIED  
XFER FAC?: N  
SHRT TRM GEN?: N  
RECYCLER?: N  
NON-NOTIFIER?:

UNIV WST DEST?: N  
ON SITE BURNER?: N  
FURNACE?: N  
UNDGRND INJ?: NO UNDERGROUND INJECT  
UO BURNER?: N  
UO PROC?: N  
UO RECY?: N  
UO TRANS?: N  
UO XFER?: N  
UO MRKT BRN?: N  
UO SPEC MRKT?: N



Copyright © 1990-2014 Environmental Data Management, Inc.

For further information please contact us at 800-368-7376

Use of this information is strictly limited by EDM's authorization agreement, acknowledged by our clients for each report.

# USEPA RESOURCE CONSERVATION AND RECOVERY ACT INFORMATION (RCRAInfo)

## (NONTSD)

Report Date: 11/25/2014

NONTSD Page 2 of 2

**NOTIFICATION DATE** 10/4/1993 **SOURCE:** NOTIFICATION

**TSD?:** NOT A TSD,VERIFIED  
**GEN STATUS(Fed):** CONDITIONALLY EXEMPT SQG(<100 KG PER MONTH)  
**GEN STATUS(State):** CONDITIONALLY EXEMPT SQG(<100 KG PER MONTH)  
**MIXED WSTE GEN?:** N  
**IMPORTER?:** N  
**OFFSITE RECPT?:** N  
**TRANSPORTER?:** TRANSPORTER, COMM STATUS UNKNOWN  
**XFER FAC?:** N  
**SHRT TRM GEN?:** N  
**RECYCLER?:** N  
**NON-NOTIFIER?:**

**UNIV WST DEST?:** N  
**ON SITE BURNER?:** N  
**FURNACE?:** N  
**UNDGRND INJ?:** NO UNDERGROUND INJECT  
**UO BURNER?:** N  
**UO PROC?:** N  
**UO RECY?:** N  
**UO TRANS?:** N  
**UO XFER?:** N  
**UO MRKT BRN?:** N  
**UO SPEC MRKT?:** N

**NOTIFICATION DATE** 10/4/1993 **SOURCE:** INSPECTION

**TSD?:** NOT A TSD,VERIFIED  
**GEN STATUS(Fed):** CONDITIONALLY EXEMPT SQG(<100 KG PER MONTH)  
**GEN STATUS(State):** CONDITIONALLY EXEMPT SQG(<100 KG PER MONTH)  
**MIXED WSTE GEN?:** NO  
**IMPORTER?:** NO  
**OFFSITE RECPT?:**  
**TRANSPORTER?:** NOT A TRANSPORTER,VERIFIED  
**XFER FAC?:**  
**SHRT TRM GEN?:**  
**RECYCLER?:** NO  
**NON-NOTIFIER?:**

**UNIV WST DEST?:** NO  
**ON SITE BURNER?:** NO  
**FURNACE?:** NO  
**UNDGRND INJ?:** NO UNDERGROUND INJECT  
**UO BURNER?:** NO  
**UO PROC?:** NO  
**UO RECY?:** NO  
**UO TRANS?:** NO  
**UO XFER?:** NO  
**UO MRKT BRN?:** NO  
**UO SPEC MRKT?:** NO

### VIOLATION INFO



Copyright © 1990-2014 Environmental Data Management, Inc.

For further information please contact us at 800-368-7376

Use of this information is strictly limited by EDM's authorization agreement, acknowledged by our clients for each report.

# FDEP LEAKING UNDERGROUND STORAGE TANKS REPORT

## (LUST)

Report Date: 11/25/2014

LUST Page 1 of 3

### FACILITY ID NUMBER, NAME AND LOCATION

8625417  
MLK SHELL #445  
802 E MARTIN LUTHER KING BLVD  
TAMPA, FL 33603-

### OWNERSHIP INFORMATION

ACCOUNT OWNER  
THE RADIANT GROUP  
1320 E 9TH AVE #200 ATTN: JOHN MYERS  
TAMPA, FL 33675-  
(813)247-4731  
JOHN MYERS

### MAP ID NUMBER:

Dist (Miles):

Direction:

4

L  
U  
S  
T

COUNTY CODE: 29  
FACILITY STATUS: CLOSED  
FACILITY TYPE: A - Retail Station

FAC OPERATOR: JOHN P MEYERS JR  
FAC TEL #: (813)247-4731

SCORE 9 SCORE EFF DT: 3/12/2013 RANK: 4871 SCORE WHEN RANKED: 30

### DISCHARGE INFORMATION

DISCHARGE DATE: 8/9/1989

Mapid: 4

INSPECTION DATE: LEAD AGENCY: CLEANUP WORK STATUS: INACTIVE  
CLEANUP REQUIRED R - CLEANUP REQUIRED  
INFO SOURCE: D - DISCHARGE NOTIFICATION  
DISCH CLNP STATUS: 5/1/2001 RA - RA ONGOING  
CONTAMINATED MEDIA?: SOIL: SUR WATER: GR WATER MON WELL: # DW WELLS CONTAMINATED:  
POLLUTANT: - GALLONS OTHER  
CLNUP ELLIG STAT: E - ELIGIBLE

### CLEANUP INFORMATION

Mapid: 4

#### SITE ASSESSMENT

CLNP RESP: RP - RESPONSIBLE PARTY  
FUND ELLIG: -  
ACTUAL COMPLETION DATE: 12-12-1995  
PAYMENT DATE:  
ACTUAL COST

#### REMEDIAL ACTION PLAN

CLEANUP RESP: RP - RESPONSIBLE PARTY  
FUND ELLIG: -  
ORDER APPRV DATE: 4/30/1996  
ACTUAL COMPL DATE: 04-30-1996  
PAYMENT DATE:  
ACTUAL COST

#### REMEDIAL ACTION

CLEANUP RESP: -  
FUND ELLIG: -  
ACTUAL COST  
YEARS TO COMPL:

#### SITE REHABILITATION COMPLETION REPORT

ACTION TYPE: -  
SUBMIT DATE:  
REVIEW DATE:  
ISSUE DATE:  
COMPL STATUS: -  
COMPL STATUS DT  
COMMENTS:

#### SOURCE REMOVAL

CLEANUP RESP: -  
FUND ELLIG: -  
ACTUAL COMPLETION DATE: 04-18-1995  
FREE PRODUCT REMOVAL?(Y/N):  
SOIL REMOVAL?(Y/N): Y  
SOIL TONNAGE REMOVED: 1  
SOIL TREATMENT?(Y/N)  
OTHER TREATMENT?:  
ALT PROC STATUS:  
ALT PROC STATUS DT  
ALT PROC COMMENT:



# FDEP LEAKING UNDERGROUND STORAGE TANKS REPORT

## (LUST)

Report Date: 11/25/2014

LUST Page 2 of 3

### DISCHARGE INFORMATION

Mapid: 4

DISCHARGE DATE: 8/10/1989

INSPECTION DATE: LEAD AGENCY: CLEANUP WORK STATUS:  
CLEANUP REQUIRED  
INFO SOURCE: DISCHARGE NOTIFICATION  
DISCH CLNUP STATUS:  
CONTAMINATED MEDIA?: SOIL: N SUR WATER: N GR WATER Y MON WELL: Y # DW WELLS CONTAMINATED:  
POLLUTANT : GALLONS OTHER  
CLNUP ELLIG STAT:

### CLEANUP INFORMATION

Mapid: 4

#### SITE ASSESSMENT

CLNP RESP:  
FUND ELLIG:  
ACTUAL COMPLETION DATE:  
PAYMENT DATE:  
ACTUAL COST

#### REMEDIAL ACTION PLAN

CLEANUP RESP:  
FUND ELLIG:  
ORDER APPRV DATE:  
ACTUAL COMPL DATE  
PAYMENT DATE:  
ACTUAL COST

#### REMEDIAL ACTION

CLEANUP RESP:  
FUND ELLIG:  
ACTUAL COST  
YEARS TO COMPL:

#### SITE REHABILITATION COMPLETION REPORT

ACTION TYPE:  
SUBMIT DATE:  
REVIEW DATE:  
ISSUE DATE:  
COMPL STATUS:  
COMPL STATUS DT  
COMMENTS:

#### SOURCE REMOVAL

CLEANUP RESP:  
FUND ELLIG:  
ACTUAL COMPLETION DATE:  
FREE PRODUCT REMOVAL?(Y/N):  
SOIL REMOVAL? (Y/N):  
SOIL TONNAGE REMOVED:  
SOIL TREATMENT?(Y/N)  
OTHER TREATMENT?:  
ALT PROC STATUS:  
ALT PROC STATUS DT  
ALT PROC COMMENT:



# FDEP LEAKING UNDERGROUND STORAGE TANKS REPORT

## (LUST)

Report Date: 11/25/2014

LUST Page 3 of 3

### DISCHARGE INFORMATION

Mapid: 4

DISCHARGE DATE: 4/18/1995

INSPECTION DATE: LEAD AGENCY: CLEANUP WORK STATUS: INACTIVE  
CLEANUP REQUIRED R - CLEANUP REQUIRED  
INFO SOURCE: C - CLOSURE REPORT  
DISCH CLNUP STATUS: 5/1/2001 RA - RA ONGOING  
CONTAMINATED MEDIA?: SOIL: SUR WATER: GR WATER: MON WELL: # DW WELLS CONTAMINATED:  
POLLUTANT: L - WASTE OIL GALLONS OTHER  
CLNUP ELLIG STAT: E - ELIGIBLE

### CLEANUP INFORMATION

Mapid: 4

#### SITE ASSESSMENT

CLNP RESP: -  
FUND ELLIG: -  
ACTUAL COMPLETION DATE:  
PAYMENT DATE:  
ACTUAL COST

#### REMEDIAL ACTION PLAN

CLEANUP RESP: -  
FUND ELLIG: -  
ORDER APPRV DATE:  
ACTUAL COMPL DATE  
PAYMENT DATE:  
ACTUAL COST

#### REMEDIAL ACTION

CLEANUP RESP: -  
FUND ELLIG: -  
ACTUAL COST  
YEARS TO COMPL:

#### SITE REHABILITATION COMPLETION REPORT

ACTION TYPE: -  
SUBMIT DATE:  
REVIEW DATE:  
ISSUE DATE:  
COMPL STATUS: -  
COMPL STATUS DT  
COMMENTS:

#### SOURCE REMOVAL

CLEANUP RESP: RP - RESPONSIBLE PARTY  
FUND ELLIG: -  
ACTUAL COMPLETION DATE:  
FREE PRODUCT REMOVAL?(Y/N):  
SOIL REMOVAL?(Y/N): Y  
SOIL TONNAGE REMOVED:  
SOIL TREATMENT?(Y/N) Y  
OTHER TREATMENT?:  
ALT PROC STATUS:  
ALT PROC STATUS DT  
ALT PROC COMMENT:





# FDEP STORAGE TANKS REPORT

## (TANKS)

Report Date: 11/25/2014

TANKS Page 1 of 2

### FACILITY ID NUMBER, NAME AND LOCATION

8625417  
MLK SHELL #445  
802 E MARTIN LUTHER KING BLVD  
TAMPA, FL 33603

### OWNERSHIP INFORMATION

THE RADIANT GROUP  
1320 E 9TH AVE #200 ATTN: JOHN  
TAMPA, FL 33675  
CONTACT TEL # (813) 247-4731  
CONTACT: JOHN MYERS  
FACILITY TEL # (813) 247-4731

### MAP ID NUMBER:

Dist (Miles):  
Direction:

**4**

T  
A  
N  
K  
S

COUNTY ID: 29 FAC TYPE: Retail Station FAC STATUS: CLOSED

TANK #:	TANK VOL(GALS)	INST.DATE:	TANK CONTENTS	TANK POSITION:	TANK STATUS (as of...)
1	1000	01-Jan-1982	Waste Oil	UNDERGROUND	REMOVED 04-Apr-1995
** CONSTR TYPE: E PIPING TYPE: LEAK MONIT TYPE: MO8					
1R1	10000	01-Jul-1982	Unleaded Gas	UNDERGROUND	REMOVED 25-May-2012
** CONSTR TYPE: AEMO PIPING TYPE: CJK LEAK MONIT TYPE: 4HS					
2	10000	01-Jul-1982	Unleaded Gas	UNDERGROUND	IN SERVICE
** CONSTR TYPE: AEMO PIPING TYPE: CJK LEAK MONIT TYPE: 4HS					
2R1	10000	01-Jul-1982	Unleaded Gas	UNDERGROUND	REMOVED 25-May-2012
** CONSTR TYPE: AEMO PIPING TYPE: CJK LEAK MONIT TYPE: 4HS					
3	10000	01-Jul-1982	Unleaded Gas	UNDERGROUND	IN SERVICE
** CONSTR TYPE: AEMO PIPING TYPE: CJK LEAK MONIT TYPE: 4HS					
3R1	10000	01-Jul-1982	Unleaded Gas	UNDERGROUND	REMOVED 25-May-2012
** CONSTR TYPE: AEMO PIPING TYPE: CJK LEAK MONIT TYPE: 4HS					
4	10000	01-Jul-1982	Unleaded Gas	UNDERGROUND	IN SERVICE
** CONSTR TYPE: AEMO PIPING TYPE: CJK LEAK MONIT TYPE: 4HS					

See "Agency List Descriptions" Section for Code Definitions



# FDEP STORAGE TANKS REPORT

## (TANKS)

Report Date: 11/25/2014

TANKS Page 2 of 2

**FACILITY ID NUMBER, NAME AND LOCATION**

**OWNERSHIP INFORMATION**

**MAP ID NUMBER:**

4

T  
A  
N  
K  
S

8625417. --HISTORICAL ENTRY--  
 RADIANT FOOD STORE #266  
 802 E BUFFALO AVE  
 TAMPA, FL 33603-4338

CONTACT TEL #  
 CONTACT:  
 FACILITY TEL #

Dist (Miles):  
 Direction:

COUNTY ID: 29    FAC TYPE: A / Retail Station    FAC STATUS: OPEN

TANK #:	TANK VOL(GALS)	INST.DATE:	TANK CONTENTS	TANK POSITION:	TANK STATUS (as of...)
1	1000	01-Jan-1982	WASTE OIL	UNDERGROUND	Removed 04-Apr-1995
** CONSTR TYPE: AEO    PIPING TYPE: C    LEAK MONIT TYPE: BIM					
2	10000	01-Jul-1982	UNLEADED GAS	UNDERGROUND	In Service
** CONSTR TYPE: AEMO    PIPING TYPE: CJ    LEAK MONIT TYPE: BO					
3	10000	01-Jul-1982	UNLEADED GAS	UNDERGROUND	In Service
** CONSTR TYPE: AEMO    PIPING TYPE: CJ    LEAK MONIT TYPE: BO					
4	10000	01-Jul-1982	UNLEADED GAS	UNDERGROUND	In Service
** CONSTR TYPE: AEMO    PIPING TYPE: CJ    LEAK MONIT TYPE: BO					

See "Agency List Descriptions" Section for Code Definitions



# FDEP LEAKING UNDERGROUND STORAGE TANKS REPORT

(LUST)

Report Date: 11/25/2014

LUST Page 1 of 1

**FACILITY ID NUMBER, NAME AND LOCATION**

9100814  
W C RAY SERVICE STATION  
4102 N CENTRAL AVE  
TAMPA, FL 33603-3911

**OWNERSHIP INFORMATION**

ACCOUNT OWNER  
FORMAN, EUGENIA CLOUD  
5453 VILLAGE WAY  
NASHVILLE, TN 37211-6239  
(615)360-2921  
EUGENIA FORMAN

**MAP ID NUMBER:**

Dist (Miles):

Direction:

5

L  
U  
S  
T

COUNTY CODE: 29  
FACILITY STATUS: CLOSED  
FACILITY TYPE: C - Fuel user/Non-retail

FAC OPERATOR: FORMAN, EUGENIA CLOUD  
FAC TEL #: (615)781-0206

SCORE      SCORE EFF DT:      RANK:      SCORE WHEN RANKED:

**DISCHARGE INFORMATION**

DISCHARGE DATE: 3/11/1991

Mapid: 5

INSPECTION DATE:      LEAD AGENCY:      CLEANUP WORK STATUS: COMPLETED

CLEANUP REQUIRED: N - NO CLEANUP REQUIRED

INFO SOURCE: A - ABANDONED TANK RESTORATION

DISCH CLNUP STATUS: 5/29/2001      NREQ - CLEANUP NOT REQUIRED

CONTAMINATED MEDIA?:      SOIL:      SUR WATER:      GR WATER:      MON WELL:      # DW WELLS CONTAMINATED:

POLLUTANT: Z - OTHER NON REGULATED      GALLONS      OTHER: NO CONTAMINATION

CLNUP ELLIG STAT: I - INELIGIBLE

**CLEANUP INFORMATION**

Mapid: 5

**SITE ASSESSMENT**

CLNP RESP: -  
FUND ELLIG: -  
ACTUAL COMPLETION DATE:  
PAYMENT DATE:  
ACTUAL COST

**REMEDIAL ACTION PLAN**

CLEANUP RESP: -  
FUND ELLIG: -  
ORDER APPRV DATE:  
ACTUAL COMPL DATE  
PAYMENT DATE:  
ACTUAL COST

**REMEDIAL ACTION**

CLEANUP RESP: -  
FUND ELLIG: -  
ACTUAL COST  
YEARS TO COMPL:

**SITE REHABILITATION COMPLETION REPORT**

ACTION TYPE: -  
SUBMIT DATE:  
REVIEW DATE:  
ISSUE DATE:  
COMPL STATUS: -  
COMPL STATUS DT  
COMMENTS:

**SOURCE REMOVAL**

CLEANUP RESP: -  
FUND ELLIG: -  
ACTUAL COMPLETION DATE:  
FREE PRODUCT REMOVAL?(Y/N):  
SOIL REMOVAL? (Y/N):  
SOIL TONNAGE REMOVED:  
SOIL TREATMENT?(Y/N)  
OTHER TREATMENT?:  
ALT PROC STATUS:  
ALT PROC STATUS DT  
ALT PROC COMMENT:



# FDEP STORAGE TANKS REPORT

## (TANKS)

Report Date: 11/25/2014

TANKS Page 1 of 1

**FACILITY ID NUMBER, NAME AND LOCATION**

9100814  
 W C RAY SERVICE STATION  
 4102 N CENTRAL AVE  
 TAMPA, FL 33603

**OWNERSHIP INFORMATION**

FORMAN, EUGENIA CLOUD  
 5453 VILLAGE WAY  
 NASHVILLE, TN 37211  
**CONTACT TEL #** (615) 360-2921  
**CONTACT:** EUGENIA FORMAN  
**FACILITY TEL #** (615) 781-0206

**MAP ID NUMBER:**

5

T  
A  
N  
K  
S

**Dist (Miles):**  
**Direction:**

**COUNTY ID:** 29    **FAC TYPE:** Fuel user/Non-retail    **FAC STATUS:** CLOSED

<b>TANK #:</b>	<b>TANK VOL(GALS)</b>	<b>INST.DATE:</b>	<b>TANK CONTENTS</b>	<b>TANK POSITION:</b>	<b>TANK STATUS (as of...)</b>
1	500	01-Jul-1920	Leaded Gas	UNDERGROUND	REMOVED 30-Jun-1991
** <b>CONSTR TYPE:</b> C <b>PIPING TYPE:</b> <b>LEAK MONIT TYPE:</b> Y					
2	500	01-Jul-1920	Leaded Gas	UNDERGROUND	REMOVED 30-Jun-1991
** <b>CONSTR TYPE:</b> C <b>PIPING TYPE:</b> <b>LEAK MONIT TYPE:</b> Y					
3	500	01-Jul-1920	Kerosene	UNDERGROUND	REMOVED 30-Jun-1991
** <b>CONSTR TYPE:</b> C <b>PIPING TYPE:</b> <b>LEAK MONIT TYPE:</b> Y					

See "Agency List Descriptions" Section for Code Definitions



# USEPA BROWNFIELD PROPERTIES

## (USBRWNFLDS)

Report Date: 11/25/2014

USBRWNFLDS Page 1 of 2

**PROP ID NO, NAME AND LOCATIO**

**MAP ID NUMBER:**

6

U  
S  
B  
R  
W  
N  
F  
L  
D  
S

83521  
Pro-Fit Development Inc. Site  
4407 Taliaferro Avenue

**CURR OWNER:** Pro-Fit Development, Inc.  
**OWNER TYPE:** Private  
**PROPERTY SIZE (ACRES):** .43  
**LOCAL PARCEL NO:** A-01-29-18-4H3-000001-00010.0 and 00011.0

**Dist (Miles):**  
**Direction:**

**GRANT NO**

**GRANT TYPE:** Assessment

**GRANT NAME:**

**GRANT DATE**

**GRANT RECIPIENT:** Tampa, City of

**GRANT AMOUNT**

**GRANT FUNDING:** Hazardous & Petroleum Substance

**PREDOMINANT PAST USE (ACRES):** GREENSPACE?: RESIDENTIAL?: COMMERCIAL?: INDUSTRIAL?:

.43

**PROPERTY DESCR:** Two undeveloped vacant lots located on the southeast corner of Taliaferro Avenue and Ida Street in East Tampa, Florida. No documented history or evidence of prior development.

**ACTIVITY:** Phase I Environmental Assessment

6

**ASSESSMENT ACTIVITY**

**CLEANUP ACTIVITY**

**REDEVELOPMENT ACTIVITY**

**START DATE:** 8/8/2008  
**COMPL DATE:** 25-AUG-08  
**FUNDING SOURCE:** US EPA - Brownfields Assessment Cooperativ  
**FUNDING AMOUNT:** 3250

**CLNUP REQD?:** N  
**START DATE:** -  
**COMPL DATE:**  
**ACRES CLEANED UP:**  
**FUNDING SOURCE:** -  
**FUNDING AMOUNT:**  
**NFA ISSUE DATE:**

**START DATE:** -  
**FUTURE USE GREENSPACE (ACRES):**  
**FUTURE USE RES (ACRES):**  
**FUTURE USE COMM (ACRES):** .43  
**FUTURE USE IND (ACRES):**  
**FUNDING SOURCE:** -  
**FUNDING AMOUNT:**

**CONTAMINANT FOUND**

**PETROLEUM:** CONTROLLED SUBSTANCE ASBESTOS: PCBs: VOCs: LEAD: OTHER METALS: PAHs: OTHER: OTHER DESCRIPTION:

**CONTAMINANT CLEANED UP:**

**MEDIA AFFECTED:**

**SOIL:** AIR: SURFACE WATER: GROUNDWATER: DRINKING WATER: SEDIMENTS: NONE: UNKNOWN:

**MEDIA CLEANED UP:**

**INST CONTROL ACTIVITY**

**PROPERTY INFO**

**IC REQUIRED?:** N  
**IC IN PLACE?:** N  
**DATE IC IN PLACE:**  
**PROPRIETARY CONTROLS:**  
**GOVT CONTROLS:**  
**ENF/PERMIT TOOLS:**  
**INFORMATIONAL DEVICES:**



# USEPA BROWNFIELD PROPERTIES

## (USBRWNFLDS)

Report Date: 11/25/2014

USBRWNFLDS Page 2 of 2

**ACTIVITY:** Phase II Environmental Assessment

6

### ASSESSMENT ACTIVITY

**START DATE:** 12/1/2008  
**COMPL DATE:** 23-DEC-08  
**FUNDING SOURCE:** US EPA - Brownfields Assessment Cooperativ  
**FUNDING AMOUNT:** 17640

### CLEANUP ACTIVITY

**CLNUP REQD?:** N  
**START DATE:** -  
**COMPL DATE:** -  
**ACRES CLEANED UP:**  
**FUNDING SOURCE:** -  
**FUNDING AMOUNT:**  
**NFA ISSUE DATE:**

### REDEVELOPMENT ACTIVITY

**START DATE:** -  
**FUTURE USE GREENSPACE (ACRES):**  
**FUTURE USE RES (ACRES):**  
**FUTURE USE COMM (ACRES):** .43  
**FUTURE USE IND (ACRES):**  
**FUNDING SOURCE:** -  
**FUNDING AMOUNT:**

### CONTAMINANT FOUND

**PETROLEUM:** CONTROLLED SUBSTANCE ASBESTOS: PCBs: VOCs: LEAD: OTHER METALS: PAHs: OTHER: OTHER DESCRIPTION:

### CONTAMINANT CLEANED UP:

### MEDIA AFFECTED:

**SOIL:** AIR: SURFACE WATER: GROUNDWATER: DRINKING WATER: SEDIMENTS: NONE: UNKNOWN:

### MEDIA CLEANED UP:

### INST CONTROL ACTIVITY

**IC REQUIRED?:** N  
**IC IN PLACE?:** N  
**DATE IC IN PLACE:**  
**PROPRIETARY CONTROLS:**  
**GOVT CONTROLS**  
**ENF/PERMIT TOOLS:**  
**INFORMATIONAL DEVICES:**

### PROPERTY INFO



Copyright © 1990-2014 Environmental Data Management, Inc.

For further information please contact us at 800-368-7376

Use of this information is strictly limited by EDM's authorization agreement, acknowledged by our clients for each report.

# USEPA RESOURCE CONSERVATION AND RECOVERY ACT INFORMATION (RCRAInfo)

## (NONTSD)

Report Date: 11/25/2014

NONTSD Page 1 of 1

### FACILITY ID NUMBER, NAME AND LOCATION

FLD984211672  
BP CENTRAL #320  
501 E HILLSBOROUGH AVE  
TAMPA, FL 336047041

### CONTACT INFORMATION:

501 E HILLSBOROUGH AVE  
TAMPA FL 33604  
Contact SUSAN SIDONIO  
Contact Telephone  
Contact Email:

### MAP ID NUMBER:

Dist (Miles):  
Direction:

7

N  
O  
N  
T  
S  
D

### RCRIS INFORMATION

NOTIFICATION DATE 2/15/2012 SOURCE: INSPECTION

TSD?: NOT A TSD,VERIFIED  
GEN STATUS(Fed): CONDITIONALLY EXEMPT SQG(<100 KG PER MONTH)  
GEN STATUS(State): CONDITIONALLY EXEMPT SQG(<100 KG PER MONTH)  
MIXED WSTE GEN?: N  
IMPORTER?: N  
OFFSITE RECPT?: N  
TRANSPORTER?: NOT A TRANSPORTER,VERIFIED  
XFER FAC?: N  
SHRT TRM GEN?: N  
RECYCLER?: N  
NON-NOTIFIER?:

UNIV WST DEST?: N  
ON SITE BURNER?: N  
FURNACE?: N  
UNDGRND INJ?: NO UNDERGROUND INJECT  
UO BURNER?: N  
UO PROC?: N  
UO RECY?: N  
UO TRANS?: N  
UO XFER?: N  
UO MRKT BRN?: N  
UO SPEC MRKT?: N

NOTIFICATION DATE 10/4/1991 SOURCE: NOTIFICATION

TSD?: NOT A TSD,VERIFIED  
GEN STATUS(Fed): SMALL QUANTITY GENERATOR(<1000 KG PER MONTH)  
GEN STATUS(State): SMALL QUANTITY GENERATOR(<1000 KG PER MONTH)  
MIXED WSTE GEN?: N  
IMPORTER?: N  
OFFSITE RECPT?: N  
TRANSPORTER?: NOT A TRANSPORTER,VERIFIED  
XFER FAC?: N  
SHRT TRM GEN?: N  
RECYCLER?: N  
NON-NOTIFIER?:

UNIV WST DEST?: N  
ON SITE BURNER?: N  
FURNACE?: N  
UNDGRND INJ?: NO UNDERGROUND INJECT  
UO BURNER?: N  
UO PROC?: N  
UO RECY?: N  
UO TRANS?: N  
UO XFER?: N  
UO MRKT BRN?: N  
UO SPEC MRKT?: N

NOTIFICATION DATE 10/4/1991 SOURCE: NOTIFICATION

TSD?: NOT A TSD,VERIFIED  
GEN STATUS(Fed): SMALL QUANTITY GENERATOR(<1000 KG PER MONTH)  
GEN STATUS(State): SMALL QUANTITY GENERATOR(<1000 KG PER MONTH)  
MIXED WSTE GEN?: N  
IMPORTER?: N  
OFFSITE RECPT?: N  
TRANSPORTER?: NOT A TRANSPORTER,VERIFIED  
XFER FAC?: N  
SHRT TRM GEN?: N  
RECYCLER?: N  
NON-NOTIFIER?:

UNIV WST DEST?: N  
ON SITE BURNER?: N  
FURNACE?: N  
UNDGRND INJ?: NO UNDERGROUND INJECT  
UO BURNER?: N  
UO PROC?: N  
UO RECY?: N  
UO TRANS?: N  
UO XFER?: N  
UO MRKT BRN?: N  
UO SPEC MRKT?: N

### VIOLATION INFO

Eval Date: 02/15/2012  
Viol Date: 02/15/2012  
Enf Date: 02/16/2012  
Eval Agcy: STATE  
Viol Agcy: S  
Enf Agcy: STATE

Eval Type Descr: COMPLIANCE EVALUATION INSPECTION ON-SITE  
Enf Type Descr:  
Lead Agcy:

Viol Type: 273.B Universal Waste - Small Quantity  
Handlers

Citation:

Compl Date: 02/15/2012





# FDEP LEAKING UNDERGROUND STORAGE TANKS REPORT

## (LUST)

Report Date: 11/25/2014

LUST Page 1 of 1

### FACILITY ID NUMBER, NAME AND LOCATION

8624974  
BP-CENTRAL #320  
501 E HILLSBOROUGH AVE  
TAMPA, FL 33604-7041

### OWNERSHIP INFORMATION

ACCOUNT OWNER  
VICTORY OIL LLC  
501 E HILLSBOROUGH AVE  
TAMPA, FL 33604-  
(813)514-4346  
VICTOR ABUOLEIM

### MAP ID NUMBER:

Dist (Miles):

Direction:

7

L  
U  
S  
T

COUNTY CODE: 29  
FACILITY STATUS: OPEN  
FACILITY TYPE: A - Retail Station

FAC OPERATOR: VICTOR ABUOLEIM  
FAC TEL #: (813)625-8388

SCORE 56    SCORE EFF DT: 9/16/2011    RANK: 8060    SCORE WHEN RANKED: 11

### DISCHARGE INFORMATION

DISCHARGE DATE: 11/30/1988

Mapid: 7

INSPECTION DATE:                      LEAD AGENCY:                      CLEANUP WORK STATUS: INACTIVE  
CLEANUP REQUIRED R - CLEANUP REQUIRED  
INFO SOURCE: E - EDI  
DISCH CLNUP STATUS: 4/21/1993                      RA - RA ONGOING  
CONTAMINATED MEDIA?: SOIL: Y    SUR WATER: N    GR WATER: Y    MON WELL: Y    # DW WELLS CONTAMINATED: 0  
POLLUTANT: B - UNLEADED GAS                      GALLONS                      OTHER  
CLNUP ELLIG STAT: E - ELIGIBLE

### CLEANUP INFORMATION

Mapid: 7

#### SITE ASSESSMENT

CLNP RESP: RP - RESPONSIBLE PARTY  
FUND ELLIG: -  
ACTUAL COMPLETION DATE: 05-15-1990  
PAYMENT DATE:  
ACTUAL COST \$54,379.36

#### REMEDIAL ACTION PLAN

CLEANUP RESP: RP - RESPONSIBLE PARTY  
FUND ELLIG: -  
ORDER APPRV DATE: 8/30/1991  
ACTUAL COMPL DATE 08-30-1991  
PAYMENT DATE: 04-01-1993  
ACTUAL COST \$27,065.23

#### REMEDIAL ACTION

CLEANUP RESP: RP - RESPONSIBLE PARTY  
FUND ELLIG: -  
ACTUAL COST  
YEARS TO COMPL:

#### SITE REHABILITATION COMPLETION REPORT

ACTION TYPE: -  
SUBMIT DATE:  
REVIEW DATE:  
ISSUE DATE:  
COMPL STATUS: -  
COMPL STATUS DT  
COMMENTS:

#### SOURCE REMOVAL

CLEANUP RESP: -  
FUND ELLIG: -  
ACTUAL COMPLETION DATE:  
FREE PRODUCT REMOVAL?(Y/N):  
SOIL REMOVAL? (Y/N):  
SOIL TONNAGE REMOVED:  
SOIL TREATMENT?(Y/N)  
OTHER TREATMENT?:  
ALT PROC STATUS:  
ALT PROC STATUS DT  
ALT PROC COMMENT:



# FDEP STORAGE TANKS REPORT

## (TANKS)

Report Date: 11/25/2014

TANKS Page 1 of 2

### FACILITY ID NUMBER, NAME AND LOCATION

8624974  
 BP-CENTRAL #320  
 501 E HILLSBOROUGH AVE  
 TAMPA, FL 33604

### OWNERSHIP INFORMATION

VICTORY OIL LLC  
 501 E HILLSBOROUGH AVE  
 TAMPA, FL 33604  
**CONTACT TEL #** (813) 514-4346  
**CONTACT:** VICTOR ABUOLEIM  
**FACILITY TEL #** (813) 625-8388

### MAP ID NUMBER:

**Dist (Miles):**  
**Direction:**

7

TANKS

**COUNTY ID:** 29 **FAC TYPE:** Retail Station **FAC STATUS:** OPEN

TANK #:	TANK VOL(GALS)	INST.DATE:	TANK CONTENTS	TANK POSITION:	TANK STATUS (as of...)
1	4000	01-Feb-1972	Leaded Gas	UNDERGROUND	REMOVED 30-Sep-1988
** <b>CONSTR TYPE:</b> C <b>PIPING TYPE:</b> <b>LEAK MONIT TYPE:</b> Y					
1R1	10000	01-Sep-1988	Unleaded Gas	UNDERGROUND	REMOVED 09-Dec-2009
** <b>CONSTR TYPE:</b> CHMNO <b>PIPING TYPE:</b> BEJK <b>LEAK MONIT TYPE:</b> 24HS					
2	4000	01-Feb-1971	Unleaded Gas	UNDERGROUND	REMOVED 30-Sep-1988
** <b>CONSTR TYPE:</b> C <b>PIPING TYPE:</b> <b>LEAK MONIT TYPE:</b> Y					
2R1	10000	01-Sep-1988	Unleaded Gas	UNDERGROUND	REMOVED 09-Dec-2009
** <b>CONSTR TYPE:</b> CHMNO <b>PIPING TYPE:</b> BEJK <b>LEAK MONIT TYPE:</b> 24HS					
3	4000	01-Jun-1965	Unleaded Gas	UNDERGROUND	REMOVED 30-Sep-1988
** <b>CONSTR TYPE:</b> C <b>PIPING TYPE:</b> <b>LEAK MONIT TYPE:</b> Y					
3R1	10000	01-Sep-1988	Unleaded Gas	UNDERGROUND	REMOVED 09-Dec-2009
** <b>CONSTR TYPE:</b> CHMNO <b>PIPING TYPE:</b> BEJK <b>LEAK MONIT TYPE:</b> 24HS					
4	4000	01-Jun-1965	Unleaded Gas	UNDERGROUND	REMOVED 30-Sep-1988
** <b>CONSTR TYPE:</b> C <b>PIPING TYPE:</b> <b>LEAK MONIT TYPE:</b> Y					
4R1	10000	01-Sep-1988	Unleaded Gas	UNDERGROUND	REMOVED 09-Dec-2009
** <b>CONSTR TYPE:</b> CHMNO <b>PIPING TYPE:</b> BEK <b>LEAK MONIT TYPE:</b> 24S					
5	4000	01-Jun-1965	Unleaded Gas	UNDERGROUND	REMOVED 30-Sep-1988
** <b>CONSTR TYPE:</b> C <b>PIPING TYPE:</b> <b>LEAK MONIT TYPE:</b> Y					
6	10000	01-Dec-2009	Unleaded Gas	UNDERGROUND	IN SERVICE 01-Dec-2009
** <b>CONSTR TYPE:</b> ACMNOR <b>PIPING TYPE:</b> CFJK <b>LEAK MONIT TYPE:</b> 24FHL					
7	10000	01-Dec-2009	Unleaded Gas	UNDERGROUND	IN SERVICE 01-Dec-2009
** <b>CONSTR TYPE:</b> ACMNOR <b>PIPING TYPE:</b> CFJK <b>LEAK MONIT TYPE:</b> 24FHL					



# FDEP STORAGE TANKS REPORT

## (TANKS)

Report Date: 11/25/2014

TANKS Page 2 of 2

<u>TANK #:</u>	<u>TANK VOL(GALS)</u>	<u>INST.DATE:</u>	<u>TANK CONTENTS</u>	<u>TANK POSITION:</u>	<u>TANK STATUS (as of...)</u>
8	12000	01-Dec-2009	Unleaded Gas	UNDERGROUND	IN SERVICE 01-Dec-2009
** <u>CONSTR TYPE:</u> ACMNOR <u>PIPING TYPE:</u> CFJK <u>LEAK MONIT TYPE:</u> 24FHL					

See "Agency List Descriptions" Ssection for Code Definitions



Copyright © 1990-2014 Environmental Data Management, Inc.

For further information please contact us at 800-368-7376

Use of this information is strictly limited by EDM's authorization agreement, acknowledged by our clients for each report.

# FDEP STORAGE TANKS REPORT

## (TANKS)

Report Date: 11/25/2014

TANKS Page 1 of 1

### FACILITY ID NUMBER, NAME AND LOCATION

8736475. --HISTORICAL ENTRY--  
DAAN PLUMBING JOHN  
418 HILLSBOROUGH AVE E  
TAMPA, FL 33612

### OWNERSHIP INFORMATION

CONTACT TEL #  
CONTACT:  
FACILITY TEL #

### MAP ID NUMBER:

8

Dist (Miles):  
Direction:

T  
A  
N  
K  
S

COUNTY ID: 29 FAC TYPE: C / Fuel User/Non-Retail FAC STATUS: OPEN

TANK #:	TANK VOL(GALS)	INST.DATE:	TANK CONTENTS	TANK POSITION:	TANK STATUS (as of...)
1	550		UNLEADED GAS	UNDERGROUND	In Service
** CONSTR TYPE: *		PIPING TYPE: *	LEAK MONIT TYPE: *		

See "Agency List Descriptions" Ssection for Code Definitions



# FDEP LEAKING UNDERGROUND STORAGE TANKS REPORT

(LUST)

Report Date: 11/25/2014

LUST Page 1 of 1

**FACILITY ID NUMBER, NAME AND LOCATION**

8625657  
CUMBERLAND FARMS #1011  
414 E HILLSBOROUGH AVE  
TAMPA, FL 33604-7040

**OWNERSHIP INFORMATION**

ACCOUNT OWNER  
CUMBERLAND FARMS INC  
588 SILVER ST C/O ECS INC | ATTN: ECLIPSE DIV  
AGAWAM, MA 1001-  
(508)270-4448  
ANGELA PIMENTAL | VICTORIA DIBACCO (41

**MAP ID NUMBER:**

Dist (Miles):  
Direction:

9

L  
U  
S  
T

COUNTY CODE: 29  
FACILITY STATUS: CLOSED  
FACILITY TYPE: A - Retail Station

FAC OPERATOR: ROYCE CAMP  
FAC TEL #: (407)892-4706

SCORE 34    SCORE EFF DT: 9/12/2002    RANK:    SCORE WHEN RANKED:

**DISCHARGE INFORMATION**

DISCHARGE DATE: 5/21/1993

Mapid: 9

INSPECTION DATE:    LEAD AGENCY:    CLEANUP WORK STATUS: COMPLETED  
CLEANUP REQUIRED R - CLEANUP REQUIRED  
INFO SOURCE: C - CLOSURE REPORT  
DISCH CLNUP STATUS: 12/18/1995    NFA - NFA COMPLETE  
CONTAMINATED MEDIA?:    SOIL:    SUR WATER:    GR WATER    MON WELL:    # DW WELLS CONTAMINATED:  
POLLUTANT: -    GALLONS    OTHER  
CLNUP ELLIG STAT: I - INELIGIBLE

**CLEANUP INFORMATION**

Mapid: 9

**SITE ASSESSMENT**

CLNP RESP: RP - RESPONSIBLE PARTY  
FUND ELLIG: -  
ACTUAL COMPLETION DATE: 07-05-1994  
PAYMENT DATE:  
ACTUAL COST

**REMEDIAL ACTION PLAN**

CLEANUP RESP: RP - RESPONSIBLE PARTY  
FUND ELLIG: -  
ORDER APPRV DATE: 11/3/1994  
ACTUAL COMPL DATE: 11-03-1994  
PAYMENT DATE:  
ACTUAL COST

**REMEDIAL ACTION**

CLEANUP RESP: RP - RESPONSIBLE PARTY  
FUND ELLIG: -  
ACTUAL COST  
YEARS TO COMPL: 0

**SITE REHABILITATION COMPLETION REPORT**

ACTION TYPE: NFA - NO FURTHER ACTION  
SUBMIT DATE: 11-21-1995  
REVIEW DATE: 11-30-1995  
ISSUE DATE: 12-18-1995  
COMPL STATUS: A - APPROVED  
COMPL STATUS DT: 12-18-1995  
COMMENTS:

**SOURCE REMOVAL**

CLEANUP RESP: -  
FUND ELLIG: -  
ACTUAL COMPLETION DATE:  
FREE PRODUCT REMOVAL?(Y/N):  
SOIL REMOVAL? (Y/N):  
SOIL TONNAGE REMOVED:  
SOIL TREATMENT?(Y/N)  
OTHER TREATMENT?:  
ALT PROC STATUS:  
ALT PROC STATUS DT  
ALT PROC COMMENT:



# FDEP STORAGE TANKS REPORT

## (TANKS)

Report Date: 11/25/2014

TANKS Page 1 of 1

### FACILITY ID NUMBER, NAME AND LOCATION

8625657  
 CUMBERLAND FARMS #1011  
 414 E HILLSBOROUGH AVE  
 TAMPA, FL 33604

### OWNERSHIP INFORMATION

CUMBERLAND FARMS INC  
 588 SILVER ST C/O ECS INC | ATT  
 AGAWAM, MA 01001  
**CONTACT TEL #** (508) 270-4448  
**CONTACT:** ANGELA PIMENTAL | VICTORI  
**FACILITY TEL #** (407) 892-4706

### MAP ID NUMBER:

**Dist (Miles):**  
**Direction:**

9

T  
A  
N  
K  
S

**COUNTY ID:** 29    **FAC TYPE:** Retail Station    **FAC STATUS:** CLOSED

TANK #:	TANK VOL(GALS)	INST.DATE:	TANK CONTENTS	TANK POSITION:	TANK STATUS (as of...)
1	5000		Unleaded Gas	UNDERGROUND	REMOVED
** <b>CONSTR TYPE:</b> C <b>PIPING TYPE:</b> <b>LEAK MONIT TYPE:</b> 8					
2	5000		Leaded Gas	UNDERGROUND	REMOVED
** <b>CONSTR TYPE:</b> C <b>PIPING TYPE:</b> <b>LEAK MONIT TYPE:</b> 8					
3	6000		Unleaded Gas	UNDERGROUND	REMOVED
** <b>CONSTR TYPE:</b> C <b>PIPING TYPE:</b> <b>LEAK MONIT TYPE:</b> 8					
4	8000	01-Jun-1987	Unleaded Gas	UNDERGROUND	REMOVED 31-May-1993
** <b>CONSTR TYPE:</b> AFMO <b>PIPING TYPE:</b> <b>LEAK MONIT TYPE:</b> 8					
5	8000	01-Jun-1987	Unleaded Gas	UNDERGROUND	REMOVED 31-May-1993
** <b>CONSTR TYPE:</b> AFMO <b>PIPING TYPE:</b> <b>LEAK MONIT TYPE:</b> 8					
6	8000	01-Jun-1987	Unleaded Gas	UNDERGROUND	REMOVED 31-May-1993
** <b>CONSTR TYPE:</b> AFMO <b>PIPING TYPE:</b> <b>LEAK MONIT TYPE:</b> 8					
7	550		Waste Oil	UNDERGROUND	REMOVED 31-May-1993
** <b>CONSTR TYPE:</b> C <b>PIPING TYPE:</b> <b>LEAK MONIT TYPE:</b> X					

See "Agency List Descriptions" Section for Code Definitions



# FDEP SOLID WASTE FACILITIES LIST

## (SLDWST)

Report Date: 11/25/2014

SLDWST Page 1 of 1

### FACILITY ID, NAME AND LOCATION:

00100857  
AAA TIRES & AUTO SERVICES CORP  
806 E. HILLSBOROUGH AVE  
TAMPA, FL 33605

### RESPONSIBLE AUTHORITY

### LAND OWNER

### MAP ID NUMBER:

Dist (Miles):

Direction:

10

SLDWST

SEC/TWN/RNG: //

FACILITY CLASS: 754 WASTE TIRE COLLECTOR

CLASS STATUS: REGISTERED(R)



Copyright © 1990-2014 Environmental Data Management, Inc.

For further information please contact us at 800-368-7376

Use of this information is strictly limited by EDM's authorization agreement, acknowledged by our clients for each report.



# FDEP LEAKING UNDERGROUND STORAGE TANKS REPORT

(LUST)

Report Date: 11/25/2014

LUST Page 1 of 1

**FACILITY ID NUMBER, NAME AND LOCATION**

8944280  
VALERO  
806 E HILLSBOROUGH AVE  
TAMPA, FL 33604-7140

**OWNERSHIP INFORMATION**

ACCOUNT OWNER  
MALKI, FADI  
4923 FELICITY WAY  
PALM HARBOR, FL 34685-  
(727)944-4790  
FADI MALKI

**MAP ID NUMBER:**

Dist (Miles):  
Direction:

**10**  
**LUST**

COUNTY CODE: 29  
FACILITY STATUS: OPEN  
FACILITY TYPE: A - Retail Station

FAC OPERATOR: FADI MALKI  
FAC TEL #: (727)938-9350

SCORE 10 SCORE EFF DT: 12/3/2002 RANK: SCORE WHEN RANKED:

**DISCHARGE INFORMATION**

DISCHARGE DATE: 5/11/1995

Mapid: 10

INSPECTION DATE: LEAD AGENCY: CLEANUP WORK STATUS: COMPLETED

CLEANUP REQUIRED N - NO CLEANUP REQUIRED

INFO SOURCE: C - CLOSURE REPORT

DISCH CLNUP STATUS: 5/7/2003 NREQ - CLEANUP NOT REQUIRED

CONTAMINATED MEDIA?: SOIL: Y SUR WATER: N GR WATER: N MON WELL: N # DW WELLS CONTAMINATED: 0

POLLUTANT: D - VEHICULAR DIESEL GALLONS OTHER

CLNUP ELLIG STAT: I - INELIGIBLE

**CLEANUP INFORMATION**

Mapid: 10

**SITE ASSESSMENT**

CLNP RESP: -  
FUND ELLIG: -  
ACTUAL COMPLETION DATE:  
PAYMENT DATE:  
ACTUAL COST

**REMEDIAL ACTION PLAN**

CLEANUP RESP: -  
FUND ELLIG: -  
ORDER APPRV DATE:  
ACTUAL COMPL DATE  
PAYMENT DATE:  
ACTUAL COST

**REMEDIAL ACTION**

CLEANUP RESP: -  
FUND ELLIG: -  
ACTUAL COST  
YEARS TO COMPL:

**SITE REHABILITATION COMPLETION REPORT**

ACTION TYPE: -  
SUBMIT DATE:  
REVIEW DATE:  
ISSUE DATE:  
COMPL STATUS: -  
COMPL STATUS DT  
COMMENTS:

**SOURCE REMOVAL**

CLEANUP RESP: -  
FUND ELLIG: -  
ACTUAL COMPLETION DATE:  
FREE PRODUCT REMOVAL?(Y/N):  
SOIL REMOVAL?(Y/N):  
SOIL TONNAGE REMOVED:  
SOIL TREATMENT?(Y/N)  
OTHER TREATMENT?:  
ALT PROC STATUS:  
ALT PROC STATUS DT  
ALT PROC COMMENT:



# FDEP STORAGE TANKS REPORT

## (TANKS)

Report Date: 11/25/2014

TANKS Page 1 of 1

### FACILITY ID NUMBER, NAME AND LOCATION

8944280  
VALERO  
806 E HILLSBOROUGH AVE  
TAMPA, FL 33604

### OWNERSHIP INFORMATION

MALKI, FADI  
4923 FELICITY WAY  
PALM HARBOR, FL 34685  
**CONTACT TEL #** (727) 944-4790  
**CONTACT:** FADI MALKI  
**FACILITY TEL #** (727) 938-9350

### MAP ID NUMBER:

**Dist (Miles):**  
**Direction:**

10

TANKS

**COUNTY ID:** 29    **FAC TYPE:** Retail Station    **FAC STATUS:** OPEN

TANK #:	TANK VOL(GALS)	INST.DATE:	TANK CONTENTS	TANK POSITION:	TANK STATUS (as of...)
1	8000	01-Aug-1983	Unleaded Gas	UNDERGROUND	REMOVED 01-May-1995
** <b>CONSTR TYPE:</b> AF <b>PIPING TYPE:</b> <b>LEAK MONIT TYPE:</b> 8					
2	6000	01-Aug-1983	Unleaded Gas	UNDERGROUND	REMOVED 01-May-1995
** <b>CONSTR TYPE:</b> AF <b>PIPING TYPE:</b> <b>LEAK MONIT TYPE:</b> 8					
3	5000	01-Aug-1983	Unleaded Gas	UNDERGROUND	REMOVED 01-May-1995
** <b>CONSTR TYPE:</b> AF <b>PIPING TYPE:</b> <b>LEAK MONIT TYPE:</b> 8					
4	5000	01-Aug-1983	Unleaded Gas	UNDERGROUND	REMOVED 01-May-1995
** <b>CONSTR TYPE:</b> AF <b>PIPING TYPE:</b> <b>LEAK MONIT TYPE:</b> 8					
5	500		New/Lube Oil	UNDERGROUND	REMOVED 01-May-1995
** <b>CONSTR TYPE:</b> C <b>PIPING TYPE:</b> <b>LEAK MONIT TYPE:</b> 8					
7	8000	01-Feb-1996	Unleaded Gas	UNDERGROUND	TEMP OUT OF SERVICE 01-Jun-2011
** <b>CONSTR TYPE:</b> AFIMNO <b>PIPING TYPE:</b> FJK <b>LEAK MONIT TYPE:</b> 24FHK					
8	8000	01-Feb-1996	Unleaded Gas	UNDERGROUND	TEMP OUT OF SERVICE 01-Jun-2011
** <b>CONSTR TYPE:</b> AFIMNO <b>PIPING TYPE:</b> FJK <b>LEAK MONIT TYPE:</b> 24FHK					

See "Agency List Descriptions" Section for Code Definitions



# USEPA RESOURCE CONSERVATION AND RECOVERY ACT INFORMATION (RCRAInfo)

## (NONTSD)

Report Date: 11/25/2014

NONTSD Page 1 of 1

### FACILITY ID NUMBER, NAME AND LOCATION

FLD087753893  
LEROYS 4 X 4 & AUTO CENTER  
512 E HILLSBOROUGH AVE  
TAMPA, FL 336047042

### CONTACT INFORMATION:

512 E HILLSBOROUGH AVE  
TAMPA FL 33604-7042  
Contact LEROY LONG  
Contact Telephone 8132381139  
Contact Email:

### MAP ID NUMBER:

Dist (Miles):  
Direction:

11

N  
O  
N  
T  
S  
D

### RCRIS INFORMATION

**NOTIFICATION DATE** 8/11/2006 **SOURCE:** NOTIFICATION

TSD?: NOT A TSD,VERIFIED  
GEN STATUS(Fed): CONDITIONALLY EXEMPT SQG(<100 KG PER MONTH)  
GEN STATUS(State): CONDITIONALLY EXEMPT SQG(<100 KG PER MONTH)  
MIXED WSTE GEN?: N  
IMPORTER?: N  
OFFSITE RECPT?: N  
TRANSPORTER?: NOT A TRANSPORTER,VERIFIED  
XFER FAC?: N  
SHRT TRM GEN?: N  
RECYCLER?: N  
NON-NOTIFIER?:

UNIV WST DEST?: N  
ON SITE BURNER?: N  
FURNACE?: N  
UNDGRND INJ?: NO UNDERGROUND INJECT  
UO BURNER?: N  
UO PROC?: N  
UO RECY?: N  
UO TRANS?: N  
UO XFER?: N  
UO MRKT BRN?: N  
UO SPEC MRKT?: N

**NOTIFICATION DATE** 8/11/2006 **SOURCE:** NOTIFICATION

TSD?: NOT A TSD,VERIFIED  
GEN STATUS(Fed): CONDITIONALLY EXEMPT SQG(<100 KG PER MONTH)  
GEN STATUS(State): CONDITIONALLY EXEMPT SQG(<100 KG PER MONTH)  
MIXED WSTE GEN?: N  
IMPORTER?: N  
OFFSITE RECPT?: N  
TRANSPORTER?: NOT A TRANSPORTER,VERIFIED  
XFER FAC?: N  
SHRT TRM GEN?: N  
RECYCLER?: N  
NON-NOTIFIER?:

UNIV WST DEST?: N  
ON SITE BURNER?: N  
FURNACE?: N  
UNDGRND INJ?: NO UNDERGROUND INJECT  
UO BURNER?: N  
UO PROC?: N  
UO RECY?: N  
UO TRANS?: N  
UO XFER?: N  
UO MRKT BRN?: N  
UO SPEC MRKT?: N

**NOTIFICATION DATE** 11/16/1993 **SOURCE:** NOTIFICATION

TSD?: NOT A TSD,VERIFIED  
GEN STATUS(Fed): SMALL QUANTITY GENERATOR(<1000 KG PER MONTH)  
GEN STATUS(State): SMALL QUANTITY GENERATOR(<1000 KG PER MONTH)  
MIXED WSTE GEN?: NO  
IMPORTER?: NO  
OFFSITE RECPT?:  
TRANSPORTER?: NOT A TRANSPORTER,VERIFIED  
XFER FAC?:  
SHRT TRM GEN?:  
RECYCLER?: NO  
NON-NOTIFIER?:

UNIV WST DEST?: NO  
ON SITE BURNER?: NO  
FURNACE?: NO  
UNDGRND INJ?: NO UNDERGROUND INJECT  
UO BURNER?: NO  
UO PROC?: NO  
UO RECY?: NO  
UO TRANS?: NO  
UO XFER?: NO  
UO MRKT BRN?: NO  
UO SPEC MRKT?: NO

### VIOLATION INFO



# USEPA RESOURCE CONSERVATION AND RECOVERY ACT INFORMATION (RCRAInfo)

## (NONTSD)

Report Date: 11/25/2014

NONTSD Page 1 of 1

### FACILITY ID NUMBER, NAME AND LOCATION

FLD085096303  
MOBIL S - S #02 - CNG  
502 E HILLSBOROUGH AVE  
TAMPA, FL 336047042

### CONTACT INFORMATION:

3225 GALLOWS RD  
FAIRFAX VA 22037-0002  
Contact DAN HORTON  
Contact Telephone 7038493330  
Contact Email:

### MAP ID NUMBER:

Dist (Miles):  
Direction:

12

N  
O  
N  
T  
S  
D

### RCRIS INFORMATION

NOTIFICATION DATE 1/8/2007 SOURCE: INSPECTION

TSD?: NOT A TSD,VERIFIED  
GEN STATUS(Fed): NOT A GENERATOR-VERIFIED  
GEN STATUS(State): NOT A GENERATOR-VERIFIED  
MIXED WSTE GEN?: N  
IMPORTER?: N  
OFFSITE RECPT?: N  
TRANSPORTER?: NOT A TRANSPORTER,VERIFIED  
XFER FAC?: N  
SHRT TRM GEN?: N  
RECYCLER?: N  
NON-NOTIFIER?:

UNIV WST DEST?: N  
ON SITE BURNER?: N  
FURNACE?: N  
UNDGRND INJ?: NO UNDERGROUND INJECT  
UO BURNER?: N  
UO PROC?: N  
UO RECY?: N  
UO TRANS?: N  
UO XFER?: N  
UO MRKT BRN?: N  
UO SPEC MRKT?: N

NOTIFICATION DATE 8/12/1991 SOURCE: NOTIFICATION

TSD?: NOT A TSD,VERIFIED  
GEN STATUS(Fed): SMALL QUANTITY GENERATOR(<1000 KG PER MONTH)  
GEN STATUS(State): SMALL QUANTITY GENERATOR(<1000 KG PER MONTH)  
MIXED WSTE GEN?: N  
IMPORTER?: N  
OFFSITE RECPT?: N  
TRANSPORTER?: NOT A TRANSPORTER,VERIFIED  
XFER FAC?: N  
SHRT TRM GEN?: N  
RECYCLER?: N  
NON-NOTIFIER?:

UNIV WST DEST?: N  
ON SITE BURNER?: N  
FURNACE?: N  
UNDGRND INJ?: NO UNDERGROUND INJECT  
UO BURNER?: N  
UO PROC?: N  
UO RECY?: N  
UO TRANS?: N  
UO XFER?: N  
UO MRKT BRN?: N  
UO SPEC MRKT?: N

NOTIFICATION DATE 8/12/1991 SOURCE: NOTIFICATION

TSD?: NOT A TSD,VERIFIED  
GEN STATUS(Fed): SMALL QUANTITY GENERATOR(<1000 KG PER MONTH)  
GEN STATUS(State): SMALL QUANTITY GENERATOR(<1000 KG PER MONTH)  
MIXED WSTE GEN?: N  
IMPORTER?: N  
OFFSITE RECPT?: N  
TRANSPORTER?: NOT A TRANSPORTER,VERIFIED  
XFER FAC?: N  
SHRT TRM GEN?: N  
RECYCLER?: N  
NON-NOTIFIER?:

UNIV WST DEST?: N  
ON SITE BURNER?: N  
FURNACE?: N  
UNDGRND INJ?: NO UNDERGROUND INJECT  
UO BURNER?: N  
UO PROC?: N  
UO RECY?: N  
UO TRANS?: N  
UO XFER?: N  
UO MRKT BRN?: N  
UO SPEC MRKT?: N

### VIOLATION INFO



# FDEP LEAKING UNDERGROUND STORAGE TANKS REPORT

(LUST)

Report Date: 11/25/2014

LUST Page 1 of 1

## FACILITY ID NUMBER, NAME AND LOCATION

8624985  
MOBIL #02-CNG  
502 E HILLSBOROUGH AVE  
TAMPA, FL 33604-7042

## OWNERSHIP INFORMATION

ACCOUNT OWNER  
EXXONMOBIL OIL CORP  
7300 W FRIENDLY AVE MS F-76 GILBARCO VEEDER-ROOT I  
GREENSBORO, NC 27420-2087  
(303)986-8011  
GVR COMPLIANCE MANAGER / ALT PH: (800)

## MAP ID NUMBER:

Dist (Miles):

Direction:

12

L  
U  
S  
T

COUNTY CODE: 29  
FACILITY STATUS: CLOSED  
FACILITY TYPE: A - Retail Station

FAC OPERATOR: MOBIL OIL CORP  
FAC TEL #: (813)239-3055

SCORE 50 SCORE EFF DT: 12/17/2007 RANK: 8533 SCORE WHEN RANKED: 10

## DISCHARGE INFORMATION

DISCHARGE DATE: 12/27/1988

Mapid: 12

INSPECTION DATE: LEAD AGENCY: CLEANUP WORK STATUS: INACTIVE  
CLEANUP REQUIRED R - CLEANUP REQUIRED  
INFO SOURCE: E - EDI  
DISCH CLNP STATUS: 12/31/1992 RA - RA ONGOING  
CONTAMINATED MEDIA?: SOIL: N SUR WATER: N GR WATER Y MON WELL: N # DW WELLS CONTAMINATED: 0  
POLLUTANT: B - UNLEADED GAS GALLONS OTHER  
CLNUP ELLIG STAT: E - ELIGIBLE

## CLEANUP INFORMATION

Mapid: 12

### SITE ASSESSMENT

CLNP RESP: RP - RESPONSIBLE PARTY  
FUND ELLIG: -  
ACTUAL COMPLETION DATE: 01-16-1992  
PAYMENT DATE: 04-28-1993  
ACTUAL COST \$58,442.62

### REMEDIAL ACTION PLAN

CLEANUP RESP: RP - RESPONSIBLE PARTY  
FUND ELLIG: -  
ORDER APPRV DATE: 9/24/1992  
ACTUAL COMPL DATE 09-24-1992  
PAYMENT DATE: 08-25-1993  
ACTUAL COST \$27,557.04

### REMEDIAL ACTION

CLEANUP RESP: RP - RESPONSIBLE PARTY  
FUND ELLIG: -  
ACTUAL COST  
YEARS TO COMPL:

### SITE REHABILITATION COMPLETION REPORT

ACTION TYPE: -  
SUBMIT DATE:  
REVIEW DATE:  
ISSUE DATE:  
COMPL STATUS: -  
COMPL STATUS DT  
COMMENTS:

### SOURCE REMOVAL

CLEANUP RESP: RP - RESPONSIBLE PARTY  
FUND ELLIG: -  
ACTUAL COMPLETION DATE:  
FREE PRODUCT REMOVAL?(Y/N):  
SOIL REMOVAL?(Y/N): Y  
SOIL TONNAGE REMOVED: 1400  
SOIL TREATMENT?(Y/N)  
OTHER TREATMENT?:  
ALT PROC STATUS:  
ALT PROC STATUS DT  
ALT PROC COMMENT:



# FDEP STORAGE TANKS REPORT

## (TANKS)

Report Date: 11/25/2014

TANKS Page 1 of 1

### FACILITY ID NUMBER, NAME AND LOCATION

8624985  
 MOBIL #02-CNG  
 502 E HILLSBOROUGH AVE  
 TAMPA, FL 33604

### OWNERSHIP INFORMATION

EXXONMOBIL OIL CORP  
 7300 W FRIENDLY AVE MS F-76 GIL  
 GREENSBORO, NC 27420  
**CONTACT TEL #** (303) 986-8011  
**CONTACT:** GVR COMPLIANCE MANAGER /  
**FACILITY TEL #** (813) 239-3055

### MAP ID NUMBER:

**Dist (Miles):**  
**Direction:**

12

TANKS

**COUNTY ID:** 29 **FAC TYPE:** Retail Station **FAC STATUS:** CLOSED

TANK #:	TANK VOL(GALS)	INST.DATE:	TANK CONTENTS	TANK POSITION:	TANK STATUS (as of...)
1A	3000	01-Jan-1967	Leaded Gas	UNDERGROUND	REMOVED 31-Oct-1988
** <b>CONSTR TYPE:</b> AC <b>PIPING TYPE:</b> <b>LEAK MONIT TYPE:</b> 8H					
1B	3000	01-Jan-1967	Leaded Gas	UNDERGROUND	REMOVED 31-Oct-1988
** <b>CONSTR TYPE:</b> AC <b>PIPING TYPE:</b> <b>LEAK MONIT TYPE:</b> 8H					
2A	3000	01-Jan-1967	Unleaded Gas	UNDERGROUND	REMOVED 31-Oct-1988
** <b>CONSTR TYPE:</b> AC <b>PIPING TYPE:</b> <b>LEAK MONIT TYPE:</b> 8H					
2B	3000	01-Jan-1967	Unleaded Gas	UNDERGROUND	REMOVED 31-Oct-1988
** <b>CONSTR TYPE:</b> AC <b>PIPING TYPE:</b> <b>LEAK MONIT TYPE:</b> 8H					
3A	3000	01-Jan-1967	Unleaded Gas	UNDERGROUND	REMOVED 31-Oct-1988
** <b>CONSTR TYPE:</b> AC <b>PIPING TYPE:</b> <b>LEAK MONIT TYPE:</b> 8H					
3B	3000	01-Jan-1967	Unleaded Gas	UNDERGROUND	REMOVED 31-Oct-1988
** <b>CONSTR TYPE:</b> AC <b>PIPING TYPE:</b> <b>LEAK MONIT TYPE:</b> 8H					
5	550	01-Jul-1967	Waste Oil	UNDERGROUND	REMOVED 31-Oct-1988
** <b>CONSTR TYPE:</b> C <b>PIPING TYPE:</b> <b>LEAK MONIT TYPE:</b> I					
6	10000	01-Oct-1988	Unleaded Gas	UNDERGROUND	REMOVED 30-Jun-1991
** <b>CONSTR TYPE:</b> AE <b>PIPING TYPE:</b> <b>LEAK MONIT TYPE:</b> 8					
7	10000	01-Oct-1988	Unleaded Gas	UNDERGROUND	REMOVED 30-Jun-1991
** <b>CONSTR TYPE:</b> AE <b>PIPING TYPE:</b> <b>LEAK MONIT TYPE:</b> 8					
8	10000	01-Oct-1988	Leaded Gas	UNDERGROUND	REMOVED 30-Jun-1991
** <b>CONSTR TYPE:</b> AE <b>PIPING TYPE:</b> <b>LEAK MONIT TYPE:</b> 8					
9	550	01-Oct-1988	Waste Oil	UNDERGROUND	REMOVED 30-Jun-1991
** <b>CONSTR TYPE:</b> AE <b>PIPING TYPE:</b> <b>LEAK MONIT TYPE:</b> 8					

See "Agency List Descriptions" Section for Code Definitions



Copyright © 1990-2014 Environmental Data Management, Inc.  
 For further information please contact us at 800-368-7376

Use of this information is strictly limited by EDM's authorization agreement, acknowledged by our clients for each report.

# FDEP SOLID WASTE FACILITIES LIST

## (SLDWST)

Report Date: 11/25/2014

SLDWST Page 1 of 1

### FACILITY ID, NAME AND LOCATION:

00096083  
ANTHONY K JONES  
5502 N CHEROKEE AVE  
TAMPA, FL 33604

### RESPONSIBLE AUTHORITY

### LAND OWNER

### MAP ID NUMBER:

Dist (Miles):

Direction:

13

SLDWST

SEC/TWN/RNG: //

FACILITY CLASS: 754 WASTE TIRE COLLECTOR

CLASS STATUS: INACTIVE(I)



Copyright © 1990-2014 Environmental Data Management, Inc.

For further information please contact us at 800-368-7376

Use of this information is strictly limited by EDM's authorization agreement, acknowledged by our clients for each report.



# FDEP STORAGE TANKS REPORT

## (TANKS)

Report Date: 11/25/2014

TANKS Page 1 of 1

### FACILITY ID NUMBER, NAME AND LOCATION

8625131  
 TAMPA CITY-DPW FLEET MAINT-FIRE #7  
 6129 N NEBRASKA AVE  
 TAMPA, FL 33604

### OWNERSHIP INFORMATION

TAMPA CITY FIRE DEPT  
 808 E ZACK ST ATTN: FRANK PFIS  
 TAMPA, FL 33602  
**CONTACT TEL #** (813) 274-7528  
**CONTACT:** FRANK PFISTER  
**FACILITY TEL #** (813) 225-5729

### MAP ID NUMBER:

**14**

**Dist (Miles):**  
**Direction:**

TANKS

**COUNTY ID:** 29 **FAC TYPE:** Local Government **FAC STATUS:** OPEN

TANK #:	TANK VOL(GALS)	INST.DATE:	TANK CONTENTS	TANK POSITION:	TANK STATUS (as of...)
1	1000	01-Jul-1982	Unleaded Gas	UNDERGROUND	REMOVED 01-May-1997
** <b>CONSTR TYPE:</b> AC <b>PIPING TYPE:</b> <b>LEAK MONIT TYPE:</b> Y					
TANK #:	TANK VOL(GALS)	INST.DATE:	TANK CONTENTS	TANK POSITION:	TANK STATUS (as of...)
2	1000	01-Jul-1982	Vehicular Diesel	UNDERGROUND	REMOVED 01-May-1997
** <b>CONSTR TYPE:</b> AC <b>PIPING TYPE:</b> <b>LEAK MONIT TYPE:</b> Y					
TANK #:	TANK VOL(GALS)	INST.DATE:	TANK CONTENTS	TANK POSITION:	TANK STATUS (as of...)
3	1000	01-May-1997	Vehicular Diesel	ABOVEGROUND	IN SERVICE 01-May-1997
** <b>CONSTR TYPE:</b> CMOPR <b>PIPING TYPE:</b> ABI <b>LEAK MONIT TYPE:</b> FQ					

See "Agency List Descriptions" Ssection for Code Definitions



# FDEP LEAKING UNDERGROUND STORAGE TANKS REPORT

## (LUST)

Report Date: 11/25/2014

LUST Page 1 of 1

### FACILITY ID NUMBER, NAME AND LOCATION

9101764  
VANCES ALIGNMENT  
6200 N NEBRASKA AVE  
TAMPA, FL 33604-6257

### OWNERSHIP INFORMATION

PROPERTY OWNER  
DEBLASIO, RICHARD  
6200 N NEBRASKA AVE  
TAMPA, FL 33604-

### MAP ID NUMBER:

Dist (Miles):

Direction:

15

L  
U  
S  
T

COUNTY CODE: 29  
FACILITY STATUS: CLOSED  
FACILITY TYPE: C - Fuel user/Non-retail

FAC OPERATOR: VANCE, EDWARD  
FAC TEL #: (813)238-2777

SCORE 55 SCORE EFF DT: 6/2/2010 RANK: 11086 SCORE WHEN RANKED: 9

### DISCHARGE INFORMATION

DISCHARGE DATE: 3/23/1991

Mapid: 15

INSPECTION DATE: LEAD AGENCY: CLEANUP WORK STATUS: COMPLETED  
CLEANUP REQUIRED R - CLEANUP REQUIRED  
INFO SOURCE: A - ABANDONED TANK RESTORATION  
DISCH CLNUP STATUS: 2/14/2012 SRCR - SRCR COMPLETE  
CONTAMINATED MEDIA?: SOIL: SUR WATER: GR WATER: MON WELL: # DW WELLS CONTAMINATED:  
POLLUTANT: - GALLONS OTHER  
CLNUP ELLIG STAT: E - ELIGIBLE

### CLEANUP INFORMATION

Mapid: 15

#### SITE ASSESSMENT

CLNP RESP: ST - STATE  
FUND ELLIG: -  
ACTUAL COMPLETION DATE:  
PAYMENT DATE:  
ACTUAL COST

#### REMEDIAL ACTION PLAN

CLEANUP RESP: ST - STATE  
FUND ELLIG: -  
ORDER APPRV DATE:  
ACTUAL COMPL DATE  
PAYMENT DATE:  
ACTUAL COST

#### REMEDIAL ACTION

CLEANUP RESP: ST - STATE  
FUND ELLIG: -  
ACTUAL COST  
YEARS TO COMPL: 0

#### SITE REHABILITATION COMPLETION REPORT

ACTION TYPE: SRCR - SITE REHABILITATION COMPLETION REPORT  
SUBMIT DATE: 12-02-2011  
REVIEW DATE: 01-24-2012  
ISSUE DATE: 02-14-2012  
COMPL STATUS: A - APPROVED  
COMPL STATUS DT 01-24-2012  
COMMENTS:

#### SOURCE REMOVAL

CLEANUP RESP: -  
FUND ELLIG: -  
ACTUAL COMPLETION DATE:  
FREE PRODUCT REMOVAL?(Y/N):  
SOIL REMOVAL? (Y/N):  
SOIL TONNAGE REMOVED:  
SOIL TREATMENT?(Y/N)  
OTHER TREATMENT?:  
ALT PROC STATUS:  
ALT PROC STATUS DT  
ALT PROC COMMENT:



# FDEP STORAGE TANKS REPORT

## (TANKS)

Report Date: 11/25/2014

TANKS Page 1 of 1

### FACILITY ID NUMBER, NAME AND LOCATION

9101764  
 VANCES ALIGNMENT  
 6200 N NEBRASKA AVE  
 TAMPA, FL 33604

### OWNERSHIP INFORMATION

CONTACT TEL #  
 CONTACT:  
 FACILITY TEL # (813) 238-2777

### MAP ID NUMBER:

15

Dist (Miles):  
 Direction:

T  
A  
N  
K  
S

COUNTY ID: 29    FAC TYPE: Fuel user/Non-retail    FAC STATUS: CLOSED

TANK #:	TANK VOL(GALS)	INST.DATE:	TANK CONTENTS	TANK POSITION:	TANK STATUS (as of...)
1	888		Unleaded Gas	UNDERGROUND	REMOVED
** CONSTR TYPE: D      PIPING TYPE:      LEAK MONIT TYPE: Y					
2	888		Unleaded Gas	UNDERGROUND	REMOVED
** CONSTR TYPE: D      PIPING TYPE:      LEAK MONIT TYPE: Y					
3	888		Kerosene	UNDERGROUND	REMOVED
** CONSTR TYPE: D      PIPING TYPE:      LEAK MONIT TYPE: Y					
4	888		Unknown/Not Reported	UNDERGROUND	REMOVED
** CONSTR TYPE: D      PIPING TYPE:      LEAK MONIT TYPE: Y					

See "Agency List Descriptions" Section for Code Definitions



# USEPA RESOURCE CONSERVATION AND RECOVERY ACT INFORMATION (RCRAInfo)

## (NONTSD)

Report Date: 11/25/2014

NONTSD Page 1 of 1

### FACILITY ID NUMBER, NAME AND LOCATION

FLD984240606  
TERRY CRAMER & SONS  
6201 N NEBRASKA AVE  
TAMPA, FL 336046256

### CONTACT INFORMATION:

6201 N NEBRASKA AVE  
TAMPA FL 33604-6256  
Contact JIM MURPHY  
Contact Telephone 8132388451  
Contact Email:

### MAP ID NUMBER:

Dist (Miles):  
Direction:

16

N  
O  
N  
T  
S  
D

### RCRIS INFORMATION

**NOTIFICATION DATE** 9/29/2011 **SOURCE:** INSPECTION

TSD?: NOT A TSD,VERIFIED  
GEN STATUS(Fed): CONDITIONALLY EXEMPT SQG(<100 KG PER MONTH)  
GEN STATUS(State): CONDITIONALLY EXEMPT SQG(<100 KG PER MONTH)  
MIXED WSTE GEN?: N  
IMPORTER?: N  
OFFSITE RECPT?: N  
TRANSPORTER?: NOT A TRANSPORTER,VERIFIED  
XFER FAC?: N  
SHRT TRM GEN?: N  
RECYCLER?: N  
NON-NOTIFIER?:

UNIV WST DEST?: N  
ON SITE BURNER?: N  
FURNACE?: N  
UNDGRND INJ?: NO UNDERGROUND INJECT  
UO BURNER?: N  
UO PROC?: N  
UO RECY?: N  
UO TRANS?: N  
UO XFER?: N  
UO MRKT BRN?: N  
UO SPEC MRKT?: N

**NOTIFICATION DATE** 6/11/1992 **SOURCE:** NOTIFICATION

TSD?: NOT A TSD,VERIFIED  
GEN STATUS(Fed): SMALL QUANTITY GENERATOR(<1000 KG PER MONTH)  
GEN STATUS(State): SMALL QUANTITY GENERATOR(<1000 KG PER MONTH)  
MIXED WSTE GEN?: N  
IMPORTER?: N  
OFFSITE RECPT?: N  
TRANSPORTER?: NOT A TRANSPORTER,VERIFIED  
XFER FAC?: N  
SHRT TRM GEN?: N  
RECYCLER?: N  
NON-NOTIFIER?:

UNIV WST DEST?: N  
ON SITE BURNER?: N  
FURNACE?: N  
UNDGRND INJ?: NO UNDERGROUND INJECT  
UO BURNER?: N  
UO PROC?: N  
UO RECY?: N  
UO TRANS?: N  
UO XFER?: N  
UO MRKT BRN?: N  
UO SPEC MRKT?: N

**NOTIFICATION DATE** 6/11/1992 **SOURCE:** NOTIFICATION

TSD?: NOT A TSD,VERIFIED  
GEN STATUS(Fed): SMALL QUANTITY GENERATOR(<1000 KG PER MONTH)  
GEN STATUS(State): SMALL QUANTITY GENERATOR(<1000 KG PER MONTH)  
MIXED WSTE GEN?: N  
IMPORTER?: N  
OFFSITE RECPT?: N  
TRANSPORTER?: NOT A TRANSPORTER,VERIFIED  
XFER FAC?: N  
SHRT TRM GEN?: N  
RECYCLER?: N  
NON-NOTIFIER?:

UNIV WST DEST?: N  
ON SITE BURNER?: N  
FURNACE?: N  
UNDGRND INJ?: NO UNDERGROUND INJECT  
UO BURNER?: N  
UO PROC?: N  
UO RECY?: N  
UO TRANS?: N  
UO XFER?: N  
UO MRKT BRN?: N  
UO SPEC MRKT?: N

### VIOLATION INFO

**Eval Date:** 09/28/2011 **Eval Agcy:** STATE  
**Viol Date:** 09/28/2011 **Viol Agcy:** S  
**Enf Date:** 11/15/2011 **Enf Agcy:** STATE

**Eval Type Descr:** COMPLIANCE EVALUATION INSPECTION ON-SITE  
**Enf Type Descr:**  
**Lead Agcy:**

**Viol Type:** XXS State Statute or Regulation

**Citation:**

**Compl Date:** 11/10/2011

**Viol Type:** 279.C Used Oil - Generators

**Citation:**

**Compl Date:** 11/10/2011



# FDEP LEAKING UNDERGROUND STORAGE TANKS REPORT

(LUST)

Report Date: 11/25/2014

LUST Page 1 of 3

**FACILITY ID NUMBER, NAME AND LOCATION**

8943017  
TERRY CRAMER & SONS INC  
6201 N NEBRASKA AVE  
TAMPA, FL 33604-6256

**OWNERSHIP INFORMATION**

ACCOUNT OWNER  
TERRY CRAMER & SONS INC  
13815 LAKE VILLAGE PL  
TAMPA, FL 33624-4414  
(813)238-8451  
TERRY CRAMER

**MAP ID NUMBER:**

Dist (Miles):

Direction:

16

L  
U  
S  
T

COUNTY CODE: 29  
FACILITY STATUS: CLOSED  
FACILITY TYPE: C - Fuel user/Non-retail

FAC OPERATOR: CRAMER & SONS INC,TERRY  
FAC TEL #: (813)238-8451

SCORE      SCORE EFF DT:      RANK:      SCORE WHEN RANKED:

**DISCHARGE INFORMATION**

DISCHARGE DATE: 12/29/1988

Mapid: 16

INSPECTION DATE:      LEAD AGENCY:      CLEANUP WORK STATUS: COMPLETED

CLEANUP REQUIRED: N - NO CLEANUP REQUIRED

INFO SOURCE: E - EDI

DISCH CLNUP STATUS: 5/29/2001      NREQ - CLEANUP NOT REQUIRED

CONTAMINATED MEDIA?:      SOIL:      SUR WATER:      GR WATER:      MON WELL:      # DW WELLS CONTAMINATED:

POLLUTANT: Y - UNKNOWN/NOT REPORTED      GALLONS      OTHER

CLNUP ELLIG STAT: I - INELIGIBLE

**CLEANUP INFORMATION**

Mapid: 16

**SITE ASSESSMENT**

CLNP RESP: ST - STATE  
FUND ELLIG: -  
ACTUAL COMPLETION DATE:  
PAYMENT DATE:  
ACTUAL COST

**REMEDIAL ACTION PLAN**

CLEANUP RESP: ST - STATE  
FUND ELLIG: -  
ORDER APPRV DATE:  
ACTUAL COMPL DATE  
PAYMENT DATE:  
ACTUAL COST

**REMEDIAL ACTION**

CLEANUP RESP: ST - STATE  
FUND ELLIG: -  
ACTUAL COST  
YEARS TO COMPL:

**SITE REHABILITATION COMPLETION REPORT**

ACTION TYPE: -  
SUBMIT DATE:  
REVIEW DATE:  
ISSUE DATE:  
COMPL STATUS: -  
COMPL STATUS DT  
COMMENTS:

**SOURCE REMOVAL**

CLEANUP RESP: -  
FUND ELLIG: -  
ACTUAL COMPLETION DATE:  
FREE PRODUCT REMOVAL?(Y/N):  
SOIL REMOVAL? (Y/N):  
SOIL TONNAGE REMOVED:  
SOIL TREATMENT?(Y/N)  
OTHER TREATMENT?:  
ALT PROC STATUS:  
ALT PROC STATUS DT  
ALT PROC COMMENT:



# FDEP LEAKING UNDERGROUND STORAGE TANKS REPORT

## (LUST)

Report Date: 11/25/2014

LUST Page 2 of 3

### DISCHARGE INFORMATION

Mapid: 16

DISCHARGE DATE: 6/30/1992

INSPECTION DATE: LEAD AGENCY: CLEANUP WORK STATUS: COMPLETED  
CLEANUP REQUIRED N - NO CLEANUP REQUIRED  
INFO SOURCE: A - ABANDONED TANK RESTORATION  
DISCH CLNUP STATUS: 4/23/2001 NREQ - CLEANUP NOT REQUIRED  
CONTAMINATED MEDIA?: SOIL: SUR WATER: GR WATER: MON WELL: # DW WELLS CONTAMINATED:  
POLLUTANT: Y - UNKNOWN/NOT REPORTED GALLONS OTHER  
CLNUP ELLIG STAT: 1 - INELIGIBLE

### CLEANUP INFORMATION

Mapid: 16

#### SITE ASSESSMENT

CLNP RESP: -  
FUND ELLIG: -  
ACTUAL COMPLETION DATE:  
PAYMENT DATE:  
ACTUAL COST

#### REMEDIAL ACTION PLAN

CLEANUP RESP: -  
FUND ELLIG: -  
ORDER APPRV DATE:  
ACTUAL COMPL DATE:  
PAYMENT DATE:  
ACTUAL COST

#### REMEDIAL ACTION

CLEANUP RESP: -  
FUND ELLIG: -  
ACTUAL COST  
YEARS TO COMPL:

#### SITE REHABILITATION COMPLETION REPORT

ACTION TYPE: -  
SUBMIT DATE:  
REVIEW DATE:  
ISSUE DATE:  
COMPL STATUS: -  
COMPL STATUS DT  
COMMENTS:

#### SOURCE REMOVAL

CLEANUP RESP: -  
FUND ELLIG: -  
ACTUAL COMPLETION DATE:  
FREE PRODUCT REMOVAL?(Y/N):  
SOIL REMOVAL? (Y/N):  
SOIL TONNAGE REMOVED:  
SOIL TREATMENT?(Y/N)  
OTHER TREATMENT?:  
ALT PROC STATUS:  
ALT PROC STATUS DT  
ALT PROC COMMENT:



# FDEP LEAKING UNDERGROUND STORAGE TANKS REPORT

## (LUST)

Report Date: 11/25/2014

LUST Page 3 of 3

### DISCHARGE INFORMATION

Mapid: 16

DISCHARGE DATE: 10/24/2002

INSPECTION DATE: LEAD AGENCY: CLEANUP WORK STATUS: COMPLETED  
CLEANUP REQUIRED R - CLEANUP REQUIRED  
INFO SOURCE: Z - OTHER  
DISCH CLNUP STATUS: 6/24/2003 NFA - NFA COMPLETE  
CONTAMINATED MEDIA?: SOIL: Y SUR WATER: N GR WATER: Y MON WELL: # DW WELLS CONTAMINATED:  
POLLUTANT: D - VEHICULAR DIESEL GALLONS OTHER SOIL & GW > S & GCTLS  
CLNUP ELLIG STAT: I - INELIGIBLE

### CLEANUP INFORMATION

Mapid: 16

#### SITE ASSESSMENT

CLNP RESP: RP - RESPONSIBLE PARTY  
FUND ELLIG: -  
ACTUAL COMPLETION DATE:  
PAYMENT DATE:  
ACTUAL COST

#### REMEDIAL ACTION PLAN

CLEANUP RESP: -  
FUND ELLIG: -  
ORDER APPRV DATE:  
ACTUAL COMPL DATE  
PAYMENT DATE:  
ACTUAL COST

#### REMEDIAL ACTION

CLEANUP RESP: -  
FUND ELLIG: -  
ACTUAL COST  
YEARS TO COMPL: 0

#### SITE REHABILITATION COMPLETION REPORT

ACTION TYPE: NFA - NO FURTHER ACTION  
SUBMIT DATE: 05-02-2003  
REVIEW DATE: 06-11-2003  
ISSUE DATE: 06-24-2003  
COMPL STATUS: A - APPROVED  
COMPL STATUS DT 06-11-2003  
COMMENTS: SRCO

#### SOURCE REMOVAL

CLEANUP RESP: -  
FUND ELLIG: -  
ACTUAL COMPLETION DATE:  
FREE PRODUCT REMOVAL?(Y/N):  
SOIL REMOVAL? (Y/N):  
SOIL TONNAGE REMOVED:  
SOIL TREATMENT?(Y/N)  
OTHER TREATMENT?:  
ALT PROC STATUS:  
ALT PROC STATUS DT  
ALT PROC COMMENT:



# FDEP STORAGE TANKS REPORT

## (TANKS)

Report Date: 11/25/2014

TANKS Page 1 of 2

### FACILITY ID NUMBER, NAME AND LOCATION

8732408  
 FANCY NANCY'S LIMOUSINE SERVICE  
 6201 N NEBRASKA AVE  
 TAMPA, FL 33604

### OWNERSHIP INFORMATION

KRAMER, TERRY  
 6201 N NEBRASKA AVE  
 TAMPA, FL 33604  
**CONTACT TEL #** (813) 238-8451  
**CONTACT:** TERRY KRAMER  
**FACILITY TEL #** (813) 238-8451

### MAP ID NUMBER:

16

**Dist (Miles):**  
**Direction:**

TANKS

**COUNTY ID:** 29    **FAC TYPE:** Fuel user/Non-retail    **FAC STATUS:** CLOSED

TANK #:	TANK VOL(GALS)	INST.DATE:	TANK CONTENTS	TANK POSITION:	TANK STATUS (as of...)
1	3000	01-Jul-1964	Leaded Gas	UNDERGROUND	CLOSED IN PLACE
** <b>CONSTR TYPE:</b> C <b>PIPING TYPE:</b> <b>LEAK MONIT TYPE:</b> Y					
2	3000	01-Jul-1964	Leaded Gas	UNDERGROUND	CLOSED IN PLACE
** <b>CONSTR TYPE:</b> C <b>PIPING TYPE:</b> <b>LEAK MONIT TYPE:</b> Y					
3	3000	01-Jul-1964	Leaded Gas	UNDERGROUND	CLOSED IN PLACE
** <b>CONSTR TYPE:</b> C <b>PIPING TYPE:</b> <b>LEAK MONIT TYPE:</b> Y					
4	3000	01-Jul-1964	Unleaded Gas	UNDERGROUND	REMOVED
** <b>CONSTR TYPE:</b> C <b>PIPING TYPE:</b> <b>LEAK MONIT TYPE:</b> Y					
5	550	01-Jul-1964	Leaded Gas	UNDERGROUND	CLOSED IN PLACE
** <b>CONSTR TYPE:</b> C <b>PIPING TYPE:</b> <b>LEAK MONIT TYPE:</b> Y					

See "Agency List Descriptions" Ssection for Code Definitions





# FDEP STORAGE TANKS REPORT

## (TANKS)

Report Date: 11/25/2014

TANKS Page 2 of 2

**FACILITY ID NUMBER, NAME AND LOCATION**

8943017  
 TERRY CRAMER & SONS INC  
 6201 N NEBRASKA AVE  
 TAMPA, FL 33604

**OWNERSHIP INFORMATION**

TERRY CRAMER & SONS INC  
 13815 LAKE VILLAGE PL  
 TAMPA, FL 33624  
**CONTACT TEL #** (813) 238-8451  
**CONTACT:** TERRY CRAMER  
**FACILITY TEL #** (813) 238-8451

**MAP ID NUMBER:**

**16**

**Dist (Miles):**  
**Direction:**

**T  
A  
N  
K  
S**

**COUNTY ID:** 29    **FAC TYPE:** Fuel user/Non-retail    **FAC STATUS:** CLOSED

<u>TANK #:</u>	<u>TANK VOL(GALS)</u>	<u>INST.DATE:</u>	<u>TANK CONTENTS</u>	<u>TANK POSITION:</u>	<u>TANK STATUS (as of...)</u>
1			Unknown/Not Reported	UNDERGROUND	REMOVED 01-Nov-1993
** <u>CONSTR TYPE:</u> D <u>PIPING TYPE:</u> <u>LEAK MONIT TYPE:</u> Y					

<u>TANK #:</u>	<u>TANK VOL(GALS)</u>	<u>INST.DATE:</u>	<u>TANK CONTENTS</u>	<u>TANK POSITION:</u>	<u>TANK STATUS (as of...)</u>
2			Unknown/Not Reported	UNDERGROUND	REMOVED 01-Nov-1993
** <u>CONSTR TYPE:</u> D <u>PIPING TYPE:</u> <u>LEAK MONIT TYPE:</u> Y					

See "Agency List Descriptions" Section for Code Definitions



# FDEP LEAKING UNDERGROUND STORAGE TANKS REPORT

(LUST)

Report Date: 11/25/2014

LUST Page 1 of 2

**FACILITY ID NUMBER, NAME AND LOCATION**

8943019                      **--HISTORICAL ENTRY--**  
 CRAMER & SONS INC, TERRY  
 6211 N NEBRASKA AVE  
 TAMPA, FL 336046256

**OWNERSHIP INFORMATION**

ACCOUNT OWNER  
 TERRY CRAMER & SONS INC  
 13815 LAKE VILLAGE PL  
 TAMPA, FL 33624  
 (813) 238-8451  
 TERRY CRAMER

**MAP ID NUMBER:**

Dist (Miles):  
 Direction:

17

L  
U  
S  
T

COUNTY CODE: 29  
 FACILITY STATUS:  
 FACILITY TYPE: NON-RETAIL BUSINESS

FAC OPERATOR:  
 FAC TEL #: (813) 238-8451

SCORE      SCORE EFF DT:      RANK:      SCORE WHEN RANKED:

**DISCHARGE INFORMATION**

**DISCHARGE DATE:** 12/29/1988

Mapid: 17

INSPECTION DATE:                      LEAD AGENCY: LOCAL PROGRAM                      CLEANUP WORK STATUS:

CLEANUP REQUIRED NO C/U REQUIRED

INFO SOURCE: EDI

DISCH CLNUP STATUS:

CONTAMINATED MEDIA?: SOIL: N      SUR WATER: N      GR WATER: N      MON WELL:      # DW WELLS CONTAMINATED:

POLLUTANT: UNKNOWN/NOT REPOR                      GALLONS                      OTHER

CLNUP ELLIG STAT:

**CLEANUP INFORMATION**

Mapid: 17

**SITE ASSESSMENT**

CLNP RESP:  
 FUND ELLIG:  
 ACTUAL COMPLETION DATE:  
 PAYMENT DATE:  
 ACTUAL COST

**REMEDIAL ACTION PLAN**

CLEANUP RESP:  
 FUND ELLIG:  
 ORDER APPRV DATE:  
 ACTUAL COMPL DATE  
 PAYMENT DATE:  
 ACTUAL COST

**REMEDIAL ACTION**

CLEANUP RESP:  
 FUND ELLIG:  
 ACTUAL COST  
 YEARS TO COMPL:

**SITE REHABILITATION COMPLETION REPORT**

ACTION TYPE:  
 SUBMIT DATE:  
 REVIEW DATE:  
 ISSUE DATE:  
 COMPL STATUS:  
 COMPL STATUS DT  
 COMMENTS:

**SOURCE REMOVAL**

CLEANUP RESP:  
 FUND ELLIG:  
 ACTUAL COMPLETION DATE:  
 FREE PRODUCT REMOVAL?(Y/N):  
 SOIL REMOVAL? (Y/N):  
 SOIL TONNAGE REMOVED:  
 SOIL TREATMENT?(Y/N)  
 OTHER TREATMENT?:  
 ALT PROC STATUS:  
 ALT PROC STATUS DT  
 ALT PROC COMMENT:



# FDEP LEAKING UNDERGROUND STORAGE TANKS REPORT

## (LUST)

Report Date: 11/25/2014

LUST Page 2 of 2

### DISCHARGE INFORMATION

Mapid: 17

DISCHARGE DATE: 6/30/1992

INSPECTION DATE: LEAD AGENCY: LOCAL PROGRAM CLEANUP WORK STATUS:  
CLEANUP REQUIRED  
INFO SOURCE: ABANDONED TANK RESTORATIO  
DISCH CLNUP STATUS:  
CONTAMINATED MEDIA?: SOIL: N SUR WATER: N GR WATER: N MON WELL: # DW WELLS CONTAMINATED:  
POLLUTANT : UNKNOWN/NOT REPOR GALLONS OTHER  
CLNUP ELLIG STAT:

### CLEANUP INFORMATION

Mapid: 17

#### SITE ASSESSMENT

CLNP RESP:  
FUND ELLIG:  
ACTUAL COMPLETION DATE:  
PAYMENT DATE:  
ACTUAL COST

#### REMEDIAL ACTION PLAN

CLEANUP RESP:  
FUND ELLIG:  
ORDER APPRV DATE:  
ACTUAL COMPL DATE  
PAYMENT DATE:  
ACTUAL COST

#### REMEDIAL ACTION

CLEANUP RESP:  
FUND ELLIG:  
ACTUAL COST  
YEARS TO COMPL:

#### SITE REHABILITATION COMPLETION REPORT

ACTION TYPE:  
SUBMIT DATE:  
REVIEW DATE:  
ISSUE DATE:  
COMPL STATUS:  
COMPL STATUS DT  
COMMENTS:

#### SOURCE REMOVAL

CLEANUP RESP:  
FUND ELLIG:  
ACTUAL COMPLETION DATE:  
FREE PRODUCT REMOVAL?(Y/N):  
SOIL REMOVAL? (Y/N):  
SOIL TONNAGE REMOVED:  
SOIL TREATMENT?(Y/N)  
OTHER TREATMENT?:  
ALT PROC STATUS:  
ALT PROC STATUS DT  
ALT PROC COMMENT:



# FDEP STORAGE TANKS REPORT

## (TANKS)

Report Date: 11/25/2014

TANKS Page 1 of 1

### FACILITY ID NUMBER, NAME AND LOCATION

8943019  
TERRY CRAMER & SONS INC  
6211 N NEBRASKA AVE  
TAMPA, FL 33604

### OWNERSHIP INFORMATION

TERRY CRAMER & SONS INC  
13815 LAKE VILLAGE PL  
TAMPA, FL 33624  
**CONTACT TEL #** (813) 238-8451  
**CONTACT:** TERRY CRAMER  
**FACILITY TEL #** (813) 238-8451

### MAP ID NUMBER:

17

**Dist (Miles):**  
**Direction:**

T  
A  
N  
K  
S

**COUNTY ID:** 29 **FAC TYPE:** Fuel user/Non-retail **FAC STATUS:** CLOSED

<b>TANK #:</b>	<b>TANK VOL(GALS)</b>	<b>INST.DATE:</b>	<b>TANK CONTENTS</b>	<b>TANK POSITION:</b>	<b>TANK STATUS (as of...)</b>
1	888		Unknown/Not Reported	UNDERGROUND	DELETED 01-Feb-1995

\*\* **CONSTR TYPE:** D **PIPING TYPE:** **LEAK MONIT TYPE:** Y

See "Agency List Descriptions" Ssection for Code Definitions



# FDEP STORAGE TANKS REPORT

## (TANKS)

Report Date: 11/25/2014

TANKS Page 1 of 1

### FACILITY ID NUMBER, NAME AND LOCATION

8732412  
 FORMER UNION 76 STATION  
 6213 N NEBRASKA AVE  
 TAMPA, FL 33604

### OWNERSHIP INFORMATION

MILLER, JAMES  
 6055 LAKESIDE DR  
 LUTZ, FL 33549  
**CONTACT TEL #** (813) 961-3531  
**CONTACT:** JAMES MILLER  
**FACILITY TEL #** (813) 961-3531

### MAP ID NUMBER:

18

**Dist (Miles):**  
**Direction:**

T  
A  
N  
K  
S

**COUNTY ID:** 29    **FAC TYPE:** Retail Station    **FAC STATUS:** CLOSED

TANK #:	TANK VOL(GALS)	INST.DATE:	TANK CONTENTS	TANK POSITION:	TANK STATUS (as of...)
1	888		Leaded Gas	UNDERGROUND	CLOSED IN PLACE
** <b>CONSTR TYPE:</b> C <b>PIPING TYPE:</b> <b>LEAK MONIT TYPE:</b> Y					
2	888		Leaded Gas	UNDERGROUND	CLOSED IN PLACE
** <b>CONSTR TYPE:</b> C <b>PIPING TYPE:</b> <b>LEAK MONIT TYPE:</b> Y					
3	888		Leaded Gas	UNDERGROUND	CLOSED IN PLACE
** <b>CONSTR TYPE:</b> C <b>PIPING TYPE:</b> <b>LEAK MONIT TYPE:</b> Y					

See "Agency List Descriptions" Ssection for Code Definitions



# USEPA RESOURCE CONSERVATION AND RECOVERY ACT INFORMATION (RCRAInfo)

## (NONTSD)

Report Date: 11/25/2014

NONTSD Page 1 of 1

**FACILITY ID NUMBER, NAME AND LOCATION**

FLD984229831  
TIRES 4 LESS COMPLETE AUTO REPAIR & M  
6306 N NEBRASKA AVE  
TAMPA, FL 336046259

**CONTACT INFORMATION:**

6306 N NEBRASKA AVE  
TAMPA FL 33604-6259  
**Contact** FLOR-MARIE VAZQUEZ  
**Contact Telephone** 8132389791  
**Contact Email:**

**MAP ID NUMBER:**

**Dist (Miles):**  
**Direction:**

19

N  
O  
N  
T  
S  
D

**RCRIS INFORMATION**

**NOTIFICATION DATE** 2/2/2012 **SOURCE:** INSPECTION

TSD?: NOT A TSD,VERIFIED  
**GEN STATUS(Fed):** CONDITIONALLY EXEMPT SQG(<100 KG PER MONTH)  
**GEN STATUS(State):** CONDITIONALLY EXEMPT SQG(<100 KG PER MONTH)  
**MIXED WSTE GEN?:** N  
**IMPORTER?:** N  
**OFFSITE RECPT?:** N  
**TRANSPORTER?:** NOT A TRANSPORTER,VERIFIED  
**XFER FAC?:** N  
**SHRT TRM GEN?:** N  
**RECYCLER?:** N  
**NON-NOTIFIER?:**

**UNIV WST DEST?:** N  
**ON SITE BURNER?:** N  
**FURNACE?:** N  
**UNDGRND INJ?:** NO UNDERGROUND INJECT  
**UO BURNER?:** N  
**UO PROC?:** N  
**UO RECY?:** N  
**UO TRANS?:** N  
**UO XFER?:** N  
**UO MRKT BRN?:** N  
**UO SPEC MRKT?:** N

**NOTIFICATION DATE** 2/17/1992 **SOURCE:** NOTIFICATION

TSD?: NOT A TSD,VERIFIED  
**GEN STATUS(Fed):** SMALL QUANTITY GENERATOR(<1000 KG PER MONTH)  
**GEN STATUS(State):** SMALL QUANTITY GENERATOR(<1000 KG PER MONTH)  
**MIXED WSTE GEN?:** N  
**IMPORTER?:** N  
**OFFSITE RECPT?:** N  
**TRANSPORTER?:** NOT A TRANSPORTER,VERIFIED  
**XFER FAC?:** N  
**SHRT TRM GEN?:** N  
**RECYCLER?:** N  
**NON-NOTIFIER?:**

**UNIV WST DEST?:** N  
**ON SITE BURNER?:** N  
**FURNACE?:** N  
**UNDGRND INJ?:** NO UNDERGROUND INJECT  
**UO BURNER?:** N  
**UO PROC?:** N  
**UO RECY?:** N  
**UO TRANS?:** N  
**UO XFER?:** N  
**UO MRKT BRN?:** N  
**UO SPEC MRKT?:** N

**NOTIFICATION DATE** 2/17/1992 **SOURCE:** NOTIFICATION

TSD?: NOT A TSD,VERIFIED  
**GEN STATUS(Fed):** SMALL QUANTITY GENERATOR(<1000 KG PER MONTH)  
**GEN STATUS(State):** SMALL QUANTITY GENERATOR(<1000 KG PER MONTH)  
**MIXED WSTE GEN?:** N  
**IMPORTER?:** N  
**OFFSITE RECPT?:** N  
**TRANSPORTER?:** NOT A TRANSPORTER,VERIFIED  
**XFER FAC?:** N  
**SHRT TRM GEN?:** N  
**RECYCLER?:** N  
**NON-NOTIFIER?:**

**UNIV WST DEST?:** N  
**ON SITE BURNER?:** N  
**FURNACE?:** N  
**UNDGRND INJ?:** NO UNDERGROUND INJECT  
**UO BURNER?:** N  
**UO PROC?:** N  
**UO RECY?:** N  
**UO TRANS?:** N  
**UO XFER?:** N  
**UO MRKT BRN?:** N  
**UO SPEC MRKT?:** N

**VIOLATION INFO**

**Eval Date:** 02/02/2012 **Eval Agcy:** STATE  
**Viol Date:** 02/02/2012 **Viol Agcy:** S  
**Enf Date:** 02/21/2012 **Enf Agcy:** STATE

**Eval Type Descr:** COMPLIANCE EVALUATION INSPECTION ON-SITE  
**Enf Type Descr:**  
**Lead Agcy:**

**Viol Type:** XXS State Statute or Regulation

**Citation:**

**Compl Date:** 02/16/2012



# FDEP SOLID WASTE FACILITIES LIST

## (SLDWST)

Report Date: 11/25/2014

SLDWST Page 1 of 1

### FACILITY ID, NAME AND LOCATION:

00097595  
Y & F HOOPS AUTO SERVICES AND TOWING, CORP.  
6306 N. NEBRASKA AVENUE  
TAMPA, FL 33604

SEC/TWN/RNG: //

**FACILITY CLASS:** 754 WASTE TIRE COLLECTOR

**CLASS STATUS:** INACTIVE(I)

### RESPONSIBLE AUTHORITY

### LAND OWNER

### MAP ID NUMBER:

Dist (Miles):

Direction:

19

SLDWST

### FACILITY ID, NAME AND LOCATION:

00100561  
TIRES 4 LESS COMPLETE AUTO REPAIR AND  
6306 N. NEBRASKA AVE  
TAMPA, FL 33604

SEC/TWN/RNG: //

**FACILITY CLASS:** 754 WASTE TIRE COLLECTOR

**CLASS STATUS:** REGISTERED(R)

### RESPONSIBLE AUTHORITY

### LAND OWNER

### MAP ID NUMBER:

Dist (Miles):

Direction:

19

SLDWST



# USEPA RESOURCE CONSERVATION AND RECOVERY ACT INFORMATION (RCRAInfo)

## (NONTSD)

Report Date: 11/25/2014

NONTSD Page 1 of 1

### FACILITY ID NUMBER, NAME AND LOCATION

FLR000052746  
ANDYS AUTOMOTIVE  
6360 N NEBRASKA AVE  
TAMPA, FL 336046259

### CONTACT INFORMATION:

6360 N NEBRASKA AVE  
TAMPA FL 33604-6259  
Contact ANCEL MAGEE  
Contact Telephone 8139158532  
Contact Email:

### MAP ID NUMBER:

Dist (Miles):  
Direction:

20

N  
O  
N  
T  
S  
D

### RCRIS INFORMATION

NOTIFICATION DATE 1/5/1999 SOURCE: INSPECTION

TSD?: NOT A TSD,VERIFIED  
GEN STATUS(Fed): CONDITIONALLY EXEMPT SQG(<100 KG PER MONTH)  
GEN STATUS(State): CONDITIONALLY EXEMPT SQG(<100 KG PER MONTH)  
MIXED WSTE GEN?: N  
IMPORTER?: N  
OFFSITE RECPT?: N  
TRANSPORTER?: NOT A TRANSPORTER,VERIFIED  
XFER FAC?: N  
SHRT TRM GEN?: N  
RECYCLER?: N  
NON-NOTIFIER?: NON-NOTIFIER

UNIV WST DEST?: N  
ON SITE BURNER?: N  
FURNACE?: N  
UNDGRND INJ?: NO UNDERGROUND INJECT  
UO BURNER?: N  
UO PROC?: N  
UO RECY?: N  
UO TRANS?: N  
UO XFER?: N  
UO MRKT BRN?: N  
UO SPEC MRKT?: N

NOTIFICATION DATE 1/5/1999 SOURCE: INSPECTION

TSD?: NOT A TSD,VERIFIED  
GEN STATUS(Fed): CONDITIONALLY EXEMPT SQG(<100 KG PER MONTH)  
GEN STATUS(State): CONDITIONALLY EXEMPT SQG(<100 KG PER MONTH)  
MIXED WSTE GEN?: N  
IMPORTER?: N  
OFFSITE RECPT?: N  
TRANSPORTER?: NOT A TRANSPORTER,VERIFIED  
XFER FAC?: N  
SHRT TRM GEN?: N  
RECYCLER?: N  
NON-NOTIFIER?: NON-NOTIFIER

UNIV WST DEST?: N  
ON SITE BURNER?: N  
FURNACE?: N  
UNDGRND INJ?: NO UNDERGROUND INJECT  
UO BURNER?: N  
UO PROC?: N  
UO RECY?: N  
UO TRANS?: N  
UO XFER?: N  
UO MRKT BRN?: N  
UO SPEC MRKT?: N

### VIOLATION INFO

Eval Date: 01/05/1999  
Viol Date: 01/05/1999  
Enf Date:

Eval Agcy: STATE  
Viol Agcy: S  
Enf Agcy:

Eval Type Descr: COMPLIANCE EVALUATION INSPECTION ON-SITE  
Enf Type Descr:  
Lead Agcy:

Viol Type: 279.C Used Oil -  
Generators

Citation:

Compl Date: 02/03/1999





# USEPA RESOURCE CONSERVATION AND RECOVERY ACT INFORMATION (RCRAInfo)

## (NONTSD)

Report Date: 11/25/2014

NONTSD Page 1 of 2

### FACILITY ID NUMBER, NAME AND LOCATION

FLD984258004  
FIX N' GO MUFFLER & AUTO REPAIR  
6618 N NEBRASKA AVE  
TAMPA, FL 336045657

### CONTACT INFORMATION:

6618 N NEBRASKA AVE  
TAMPA FL 33604-5657  
Contact JIM GERSTNER  
Contact Telephone 8132393181  
Contact Email:

### MAP ID NUMBER:

Dist (Miles):  
Direction:

21

N  
O  
N  
T  
S  
D

### RCRIS INFORMATION

**NOTIFICATION DATE** 9/29/2011 **SOURCE:** INSPECTION

TSD?: NOT A TSD,VERIFIED  
GEN STATUS(Fed): CONDITIONALLY EXEMPT SQG(<100 KG PER MONTH)  
GEN STATUS(State): CONDITIONALLY EXEMPT SQG(<100 KG PER MONTH)  
MIXED WSTE GEN?: N  
IMPORTER?: N  
OFFSITE RECPT?: N  
TRANSPORTER?: NOT A TRANSPORTER,VERIFIED  
XFER FAC?: N  
SHRT TRM GEN?: N  
RECYCLER?: N  
NON-NOTIFIER?:

UNIV WST DEST?: N  
ON SITE BURNER?: N  
FURNACE?: N  
UNDGRND INJ?: NO UNDERGROUND INJECT  
UO BURNER?: N  
UO PROC?: N  
UO RECY?: N  
UO TRANS?: N  
UO XFER?: N  
UO MRKT BRN?: N  
UO SPEC MRKT?: N

**NOTIFICATION DATE** 5/20/1993 **SOURCE:** NOTIFICATION

TSD?: NOT A TSD,VERIFIED  
GEN STATUS(Fed): SMALL QUANTITY GENERATOR(<1000 KG PER MONTH)  
GEN STATUS(State): SMALL QUANTITY GENERATOR(<1000 KG PER MONTH)  
MIXED WSTE GEN?: N  
IMPORTER?: N  
OFFSITE RECPT?: N  
TRANSPORTER?: NOT A TRANSPORTER,VERIFIED  
XFER FAC?: N  
SHRT TRM GEN?: N  
RECYCLER?: N  
NON-NOTIFIER?:

UNIV WST DEST?: N  
ON SITE BURNER?: N  
FURNACE?: N  
UNDGRND INJ?: NO UNDERGROUND INJECT  
UO BURNER?: N  
UO PROC?: N  
UO RECY?: N  
UO TRANS?: N  
UO XFER?: N  
UO MRKT BRN?: N  
UO SPEC MRKT?: N

**NOTIFICATION DATE** 5/20/1993 **SOURCE:** NOTIFICATION

TSD?: NOT A TSD,VERIFIED  
GEN STATUS(Fed): SMALL QUANTITY GENERATOR(<1000 KG PER MONTH)  
GEN STATUS(State): SMALL QUANTITY GENERATOR(<1000 KG PER MONTH)  
MIXED WSTE GEN?: N  
IMPORTER?: N  
OFFSITE RECPT?: N  
TRANSPORTER?: NOT A TRANSPORTER,VERIFIED  
XFER FAC?: N  
SHRT TRM GEN?: N  
RECYCLER?: N  
NON-NOTIFIER?:

UNIV WST DEST?: N  
ON SITE BURNER?: N  
FURNACE?: N  
UNDGRND INJ?: NO UNDERGROUND INJECT  
UO BURNER?: N  
UO PROC?: N  
UO RECY?: N  
UO TRANS?: N  
UO XFER?: N  
UO MRKT BRN?: N  
UO SPEC MRKT?: N

### VIOLATION INFO

**Eval Date:** 09/28/2011 **Eval Agcy:** STATE  
**Viol Date:** 09/28/2011 **Viol Agcy:** S  
**Enf Date:** 11/01/2011 **Enf Agcy:** STATE

**Eval Type Descr:** COMPLIANCE EVALUATION INSPECTION ON-SITE  
**Enf Type Descr:**  
**Lead Agcy:**

**Viol Type:** 279.C Used Oil -  
Generators

**Citation:**

**Compl Date:** 11/01/2011

**Viol Type:** XXS State Statute or  
Regulation

**Citation:**

**Compl Date:** 11/01/2011



# USEPA RESOURCE CONSERVATION AND RECOVERY ACT INFORMATION (RCRAInfo)

## (NONTSD)

Report Date: 11/25/2014

NONTSD Page 2 of 2

**Viol Type:** XXS

State Statute or  
Regulation

**Citation:**

**Compl Date:** 11/01/2011



Copyright © 1990-2014 Environmental Data Management, Inc.

For further information please contact us at 800-368-7376

Use of this information is strictly limited by EDM's authorization agreement, acknowledged by our clients for each report.

# USEPA/NRC EMERGENCY RESPONSE NOTIFICATION SYSTEM LIST

## (ERNS)

Report Date: 11/25/2014

ERNS Page 1 of 1

### INCIDENT ID NUMBER AND LOCATION

636630

811 EAST KNOLLWOOD  
TAMPA, FL

### RESPONSIBLE PART

811 EAST KNOLLWOOD  
TAMPA, FL

### MAP ID NUMBER:

Dist (Miles):  
Direction:

22

ERNS

COUNTY: HILLSBOROUGH

US EPA ID #:

STATE AGENCY RPT NO:

AGENCY RECEIVING REPORT: NATIONAL RESPONSE CENTER

FED AGENCY NOTIFIED:

STATE AGENCY NOTIFIED:

STATE AGENCY ON SCENE:

### SPILL DATE:

### MATERIAL AND QUANTITY SPILLED:

8/8/1999

ETHYLENE GLYCOL 0 UNK

TYPE OF INCIDENT:

INCIDENT CAUSE:

MEDIA AFFECTED: LAND

ASPHALT

DESCRIPTION: CALLER STATED THAT THE R/P DUMPED ANTIFREEZE FROM A BLACK EL CAMINO WITH A WHITE TOP

RESPONSE: NONE

MISC INFO:

### INCIDENT ID NUMBER AND LOCATION

641201

811 EAST KNOLLWOOD  
TAMPA, FL

### RESPONSIBLE PART

811 EAST KNOLLWOOD  
TAMPA, FL

### MAP ID NUMBER:

Dist (Miles):  
Direction:

22

ERNS

COUNTY: HILLSBOROUGH

US EPA ID #: 99-3303

STATE AGENCY RPT NO:

AGENCY RECEIVING REPORT: ENVIRONMENTAL PROTECTION AGENCY

FED AGENCY NOTIFIED:

STATE AGENCY NOTIFIED:

STATE AGENCY ON SCENE:

### SPILL DATE:

### MATERIAL AND QUANTITY SPILLED:

8/8/1999

ETHYLENE GLYCOL 0 UNK

TYPE OF INCIDENT: HIGHWAY RELATED

INCIDENT CAUSE:

MEDIA AFFECTED:

DESCRIPTION: CALLER STATED THAT THE R/P DUMPED ANTIFREEZE FROM A BLACK EL CAMINO WITH A WHITE TOP

RESPONSE: NONE

MISC INFO:



Copyright © 1990-2014 Environmental Data Management, Inc.  
For further information please contact us at 800-368-7376

Use of this information is strictly limited by EDM's authorization agreement, acknowledged by our clients for each report.

# USEPA RESOURCE CONSERVATION AND RECOVERY ACT INFORMATION (RCRAInfo)

## (NONTSD)

Report Date: 11/25/2014

NONTSD Page 1 of 1

### FACILITY ID NUMBER, NAME AND LOCATION

FLD984263210  
K-9 AUDIO  
6800 N NEBRASKA AVE  
TAMPA, FL 336045661

### CONTACT INFORMATION:

6800 N NEBRASKA AVE  
TAMPA FL 33604-5661  
Contact IRA FENLEY  
Contact Telephone 8132370994  
Contact Email:

### MAP ID NUMBER:

Dist (Miles):  
Direction:

23

N  
O  
N  
T  
S  
D

### RCRIS INFORMATION

NOTIFICATION DATE 9/29/2011 SOURCE: INSPECTION

TSD?: NOT A TSD,VERIFIED  
GEN STATUS(Fed): CONDITIONALLY EXEMPT SQG(<100 KG PER MONTH)  
GEN STATUS(State): CONDITIONALLY EXEMPT SQG(<100 KG PER MONTH)  
MIXED WSTE GEN?: N  
IMPORTER?: N  
OFFSITE RECPT?: N  
TRANSPORTER?: NOT A TRANSPORTER,VERIFIED  
XFER FAC?: N  
SHRT TRM GEN?: N  
RECYCLER?: N  
NON-NOTIFIER?:

UNIV WST DEST?: N  
ON SITE BURNER?: N  
FURNACE?: N  
UNDGRND INJ?: NO UNDERGROUND INJECT  
UO BURNER?: N  
UO PROC?: N  
UO RECY?: N  
UO TRANS?: N  
UO XFER?: N  
UO MRKT BRN?: N  
UO SPEC MRKT?: N

NOTIFICATION DATE 9/6/1994 SOURCE: NOTIFICATION

TSD?: NOT A TSD,VERIFIED  
GEN STATUS(Fed): SMALL QUANTITY GENERATOR(<1000 KG PER MONTH)  
GEN STATUS(State): SMALL QUANTITY GENERATOR(<1000 KG PER MONTH)  
MIXED WSTE GEN?: N  
IMPORTER?: N  
OFFSITE RECPT?: N  
TRANSPORTER?: NOT A TRANSPORTER,VERIFIED  
XFER FAC?: N  
SHRT TRM GEN?: N  
RECYCLER?: N  
NON-NOTIFIER?:

UNIV WST DEST?: N  
ON SITE BURNER?: N  
FURNACE?: N  
UNDGRND INJ?: NO UNDERGROUND INJECT  
UO BURNER?: N  
UO PROC?: N  
UO RECY?: N  
UO TRANS?: N  
UO XFER?: N  
UO MRKT BRN?: N  
UO SPEC MRKT?: N

NOTIFICATION DATE 9/6/1994 SOURCE: NOTIFICATION

TSD?: NOT A TSD,VERIFIED  
GEN STATUS(Fed): SMALL QUANTITY GENERATOR(<1000 KG PER MONTH)  
GEN STATUS(State): SMALL QUANTITY GENERATOR(<1000 KG PER MONTH)  
MIXED WSTE GEN?: N  
IMPORTER?: N  
OFFSITE RECPT?: N  
TRANSPORTER?: NOT A TRANSPORTER,VERIFIED  
XFER FAC?: N  
SHRT TRM GEN?: N  
RECYCLER?: N  
NON-NOTIFIER?:

UNIV WST DEST?: N  
ON SITE BURNER?: N  
FURNACE?: N  
UNDGRND INJ?: NO UNDERGROUND INJECT  
UO BURNER?: N  
UO PROC?: N  
UO RECY?: N  
UO TRANS?: N  
UO XFER?: N  
UO MRKT BRN?: N  
UO SPEC MRKT?: N

### VIOLATION INFO



# FDEP LEAKING UNDERGROUND STORAGE TANKS REPORT

(LUST)

Report Date: 11/25/2014

LUST Page 1 of 1

**FACILITY ID NUMBER, NAME AND LOCATION**

8942617  
EMPIRE SERVICE STATION  
813 E SLIGH AVE  
TAMPA, FL 33604-5662

**OWNERSHIP INFORMATION**

ACCOUNT OWNER  
CAWTHON OIL CO INC  
2602 W PROSPECT RD  
TAMPA, FL 33629-5358  
(813)251-4800  
DON M. CAWTHON/SUSAN BUCKVEW-813-30

**MAP ID NUMBER:**

Dist (Miles):  
Direction:

24

L  
U  
S  
T

COUNTY CODE: 29  
FACILITY STATUS: CLOSED  
FACILITY TYPE: A - Retail Station

FAC OPERATOR: CAWTHON OIL CO INC  
FAC TEL #: (813)251-4800

SCORE 50    SCORE EFF DT: 7/18/2007    RANK: 8533    SCORE WHEN RANKED: 10

**DISCHARGE INFORMATION**

DISCHARGE DATE: 12/28/1988

Mapid: 24

INSPECTION DATE:                      LEAD AGENCY:                      CLEANUP WORK STATUS: INACTIVE  
CLEANUP REQUIRED R - CLEANUP REQUIRED  
INFO SOURCE: E - EDI  
DISCH CLNUP STATUS: 7/25/2009                      RA - RA ONGOING  
CONTAMINATED MEDIA?: SOIL:                      SUR WATER:                      GR WATER                      MON WELL:                      # DW WELLS CONTAMINATED:  
POLLUTANT: D - VEHICULAR DIESEL                      GALLONS                      OTHER  
CLNUP ELLIG STAT: E - ELIGIBLE

**CLEANUP INFORMATION**

Mapid: 24

**SITE ASSESSMENT**

CLNP RESP: -  
FUND ELLIG: -  
ACTUAL COMPLETION DATE:  
PAYMENT DATE:  
ACTUAL COST

**REMEDIAL ACTION PLAN**

CLEANUP RESP: -  
FUND ELLIG: -  
ORDER APPRV DATE:  
ACTUAL COMPL DATE  
PAYMENT DATE:  
ACTUAL COST

**REMEDIAL ACTION**

CLEANUP RESP: -  
FUND ELLIG: -  
ACTUAL COST  
YEARS TO COMPL:

**SITE REHABILITATION COMPLETION REPORT**

ACTION TYPE: -  
SUBMIT DATE:  
REVIEW DATE:  
ISSUE DATE:  
COMPL STATUS: -  
COMPL STATUS DT  
COMMENTS:

**SOURCE REMOVAL**

CLEANUP RESP: -  
FUND ELLIG: -  
ACTUAL COMPLETION DATE:  
FREE PRODUCT REMOVAL?(Y/N):  
SOIL REMOVAL? (Y/N):  
SOIL TONNAGE REMOVED:  
SOIL TREATMENT?(Y/N)  
OTHER TREATMENT?:  
ALT PROC STATUS:  
ALT PROC STATUS DT  
ALT PROC COMMENT:



# FDEP STORAGE TANKS REPORT

## (TANKS)

Report Date: 11/25/2014

TANKS Page 1 of 1

### FACILITY ID NUMBER, NAME AND LOCATION

8942617  
EMPIRE SERVICE STATION  
813 E SLIGH AVE  
TAMPA, FL 33604

### OWNERSHIP INFORMATION

CAWTHON OIL CO INC  
2602 W PROSPECT RD  
TAMPA, FL 33629  
CONTACT TEL # (813) 251-4800  
CONTACT: DON M. CAWTHON/SUSAN BUCK  
FACILITY TEL # (813) 251-4800

### MAP ID NUMBER:

Dist (Miles):  
Direction:

24

TANKS

COUNTY ID: 29    FAC TYPE: Retail Station    FAC STATUS: CLOSED

TANK #:	TANK VOL(GALS)	INST.DATE:	TANK CONTENTS	TANK POSITION:	TANK STATUS (as of...)
1	3000	01-Jul-1968	Leaded Gas	UNDERGROUND	REMOVED 31-Jan-1990
** CONSTR TYPE: C    PIPING TYPE:    LEAK MONIT TYPE: 8					
10	8000	01-Jan-1990	Leaded Gas	UNDERGROUND	CLOSED IN PLACE 01-May-2000
** CONSTR TYPE: FMO    PIPING TYPE:    LEAK MONIT TYPE: 8H					
11	8000	01-Jan-1990	Unleaded Gas	UNDERGROUND	CLOSED IN PLACE 01-May-2000
** CONSTR TYPE: FMO    PIPING TYPE:    LEAK MONIT TYPE: 8H					
2	3000	01-Jul-1968	Leaded Gas	UNDERGROUND	REMOVED 31-Jan-1990
** CONSTR TYPE: C    PIPING TYPE:    LEAK MONIT TYPE: 8					
3	3000	01-Jul-1968	Unleaded Gas	UNDERGROUND	REMOVED 31-Jan-1990
** CONSTR TYPE: C    PIPING TYPE:    LEAK MONIT TYPE: 8					
4	3000	01-Jul-1968	Unleaded Gas	UNDERGROUND	REMOVED 31-Jan-1990
** CONSTR TYPE: C    PIPING TYPE:    LEAK MONIT TYPE: 8					
5	3000	01-Jul-1968	Vehicular Diesel	UNDERGROUND	REMOVED 31-Jan-1990
** CONSTR TYPE: C    PIPING TYPE:    LEAK MONIT TYPE: 8					
6	3000	01-Jul-1968	Vehicular Diesel	UNDERGROUND	REMOVED 31-Jan-1990
** CONSTR TYPE: C    PIPING TYPE:    LEAK MONIT TYPE: 8					
7	500		Unknown/Not Reported	UNDERGROUND	CLOSED IN PLACE 30-Jun-1990
** CONSTR TYPE: D    PIPING TYPE:    LEAK MONIT TYPE: Y					
8	500		Unknown/Not Reported	UNDERGROUND	CLOSED IN PLACE 30-Jun-1990
** CONSTR TYPE: D    PIPING TYPE:    LEAK MONIT TYPE: Y					
9	4000	01-Jan-1990	Vehicular Diesel	UNDERGROUND	CLOSED IN PLACE 01-May-2000
** CONSTR TYPE: FMO    PIPING TYPE:    LEAK MONIT TYPE: 8H					

See "Agency List Descriptions" Section for Code Definitions



Copyright © 1990-2014 Environmental Data Management, Inc.  
For further information please contact us at 800-368-7376

Use of this information is strictly limited by EDM's authorization agreement, acknowledged by our clients for each report.



# FDEP LEAKING UNDERGROUND STORAGE TANKS REPORT

## (LUST)

Report Date: 11/25/2014

LUST Page 2 of 2

### DISCHARGE INFORMATION

Mapid: 25

DISCHARGE DATE: 1/21/1998

INSPECTION DATE: LEAD AGENCY: CLEANUP WORK STATUS: INACTIVE  
CLEANUP REQUIRED R - CLEANUP REQUIRED  
INFO SOURCE: D - DISCHARGE NOTIFICATION  
DISCH CLNUP STATUS: 4/28/2004 RA - RA ONGOING  
CONTAMINATED MEDIA?: SOIL: N SUR WATER: N GR WATER Y MON WELL: Y # DW WELLS CONTAMINATED:  
POLLUTANT : UNKNOWN/NOT REPORTED GALLONS OTHER  
CLNUP ELLIG STAT: I - INELIGIBLE

### CLEANUP INFORMATION

Mapid: 25

#### SITE ASSESSMENT

CLNP RESP: RP - RESPONSIBLE PARTY  
FUND ELLIG: -  
ACTUAL COMPLETION DATE:  
PAYMENT DATE:  
ACTUAL COST

#### REMEDIAL ACTION PLAN

CLEANUP RESP: -  
FUND ELLIG: -  
ORDER APPRV DATE:  
ACTUAL COMPL DATE 08-10-2010  
PAYMENT DATE:  
ACTUAL COST

#### REMEDIAL ACTION

CLEANUP RESP: -  
FUND ELLIG: -  
ACTUAL COST  
YEARS TO COMPL:

#### SITE REHABILITATION COMPLETION REPORT

ACTION TYPE: -  
SUBMIT DATE:  
REVIEW DATE:  
ISSUE DATE:  
COMPL STATUS: -  
COMPL STATUS DT  
COMMENTS:

#### SOURCE REMOVAL

CLEANUP RESP: RP - RESPONSIBLE PARTY  
FUND ELLIG: -  
ACTUAL COMPLETION DATE:  
FREE PRODUCT REMOVAL?(Y/N): Y  
SOIL REMOVAL? (Y/N): N  
SOIL TONNAGE REMOVED:  
SOIL TREATMENT?(Y/N): N  
OTHER TREATMENT?: PCW  
ALT PROC STATUS:  
ALT PROC STATUS DT  
ALT PROC COMMENT:





# FDEP STORAGE TANKS REPORT

## (TANKS)

Report Date: 11/25/2014

TANKS Page 1 of 1

### FACILITY ID NUMBER, NAME AND LOCATION

8625799  
SLIGH FOOD MART  
403 E SLIGH AVE  
TAMPA, FL 33604

### OWNERSHIP INFORMATION

SRK SLIGH INC.  
403 E SLIGH AVE ATTN: MIKE MERC  
TAMPA, FL 33604  
**CONTACT TEL #** (813) 238-1597  
**CONTACT:** MIKE MERCHANT  
**FACILITY TEL #** (813) 238-1597

### MAP ID NUMBER:

**25**

**Dist (Miles):**

**Direction:**

TANKS

**COUNTY ID:** 29 **FAC TYPE:** Retail Station **FAC STATUS:** OPEN

TANK #:	TANK VOL(GALS)	INST.DATE:	TANK CONTENTS	TANK POSITION:	TANK STATUS (as of...)
1	6000	01-Jun-1985	Unleaded Gas	UNDERGROUND	REMOVED 01-Dec-2009
** <b>CONSTR TYPE:</b> CHMNO <b>PIPING TYPE:</b> BEJK <b>LEAK MONIT TYPE:</b> 24HS					
2	6000	01-Jun-1985	Unleaded Gas	UNDERGROUND	REMOVED 01-Dec-2009
** <b>CONSTR TYPE:</b> CHMNO <b>PIPING TYPE:</b> BEJK <b>LEAK MONIT TYPE:</b> 24HS					
3	6000	01-Jun-1985	Unleaded Gas	UNDERGROUND	REMOVED 01-Dec-2009
** <b>CONSTR TYPE:</b> CHMNO <b>PIPING TYPE:</b> BEJK <b>LEAK MONIT TYPE:</b> 24HS					
4	10000	01-Jun-1985	Vehicular Diesel	UNDERGROUND	CLOSED IN PLACE 01-Dec-2009
** <b>CONSTR TYPE:</b> CHMNO <b>PIPING TYPE:</b> BEJK <b>LEAK MONIT TYPE:</b> 24HS					
5	4000	01-Jun-1985	Kerosene	UNDERGROUND	REMOVED 01-Oct-2007
** <b>CONSTR TYPE:</b> CHMNO <b>PIPING TYPE:</b> <b>LEAK MONIT TYPE:</b> 24S					
6	24000	01-Dec-2009	Vehicular Diesel	UNDERGROUND	IN SERVICE 01-Dec-2009
** <b>CONSTR TYPE:</b> CLMNOR <b>PIPING TYPE:</b> FJKN <b>LEAK MONIT TYPE:</b> 134FHK					

See "Agency List Descriptions" Section for Code Definitions



# FDEP STORAGE TANKS REPORT

## (TANKS)

Report Date: 11/25/2014

TANKS Page 1 of 2

### FACILITY ID NUMBER, NAME AND LOCATION

9103023  
PIT STOP OIL CHANGE-CASTROL  
505 E SLIGH AVE  
TAMPA, FL 33604

### OWNERSHIP INFORMATION

CASTROL NORTH AMERICA INC  
1500 VALLEY RD  
WAYNE, NJ 07470  
**CONTACT TEL #** (973) 633-2295  
**CONTACT:** LIPPTHROTT, BILLY  
**FACILITY TEL #** (813) 877-8801

### MAP ID NUMBER:

**26**

**Dist (Miles):**

**Direction:**

T  
A  
N  
K  
S

**COUNTY ID:** 29 **FAC TYPE:** Retail Station

**FAC STATUS:** CLOSED

<b>TANK #:</b>	<b>TANK VOL(GALS)</b>	<b>INST.DATE:</b>	<b>TANK CONTENTS</b>	<b>TANK POSITION:</b>	<b>TANK STATUS (as of...)</b>
1	673	01-Jul-1988	New/Lube Oil	ABOVEGROUND	REMOVED 14-Jan-2000

\*\* **CONSTR TYPE:** C **PIPING TYPE:** **LEAK MONIT TYPE:** M

See "Agency List Descriptions" Ssection for Code Definitions



Copyright © 1990-2014 Environmental Data Management, Inc.

For further information please contact us at 800-368-7376

Use of this information is strictly limited by EDM's authorization agreement, acknowledged by our clients for each report.

# FDEP STORAGE TANKS REPORT

## (TANKS)

Report Date: 11/25/2014

TANKS Page 2 of 2

### FACILITY ID NUMBER, NAME AND LOCATION

9400533  
PIT STOP OIL CHANGE  
505 E SLIGH AVE  
TAMPA, FL 33604

### OWNERSHIP INFORMATION

PIT STOP OIL  
505 E SLIGH AVE  
TAMPA, FL 33610  
**CONTACT TEL #** (813) 238-1404  
**CONTACT:** TIM FRY  
**FACILITY TEL #** (813) 238-1404

### MAP ID NUMBER:

**26**

**Dist (Miles):**

**Direction:**

T  
A  
N  
K  
S

**COUNTY ID:** 29 **FAC TYPE:** Retail Station

**FAC STATUS:** CLOSED

<b>TANK #:</b>	<b>TANK VOL(GALS)</b>	<b>INST.DATE:</b>	<b>TANK CONTENTS</b>	<b>TANK POSITION:</b>	<b>TANK STATUS (as of...)</b>
1	1000	01-Jul-1988	Waste Oil	ABOVEGROUND	CLOSED IN PLACE 17-Sep-1996

\*\* **CONSTR TYPE:** C

**PIPING TYPE:**

**LEAK MONIT TYPE:** I

See "Agency List Descriptions" Ssection for Code Definitions



Copyright © 1990-2014 Environmental Data Management, Inc.

For further information please contact us at 800-368-7376

Use of this information is strictly limited by EDM's authorization agreement, acknowledged by our clients for each report.

# FDEP LEAKING UNDERGROUND STORAGE TANKS REPORT

(LUST)

Report Date: 11/25/2014

LUST Page 1 of 1

**FACILITY ID NUMBER, NAME AND LOCATION**

8508968  
CARIBE AUTO REPAIR  
501 E SLIGH AVE  
TAMPA, FL 33604-5551

**OWNERSHIP INFORMATION**

ACCOUNT OWNER  
HILAGA, ARNOLD & FERDANAND  
1543 FOGGY RIDGE PKY  
LUTZ, FL 33549-6721  
(813)949-5958  
ARNOLD B. HILAGA

**MAP ID NUMBER:**

Dist (Miles):

Direction:

27

LUST

COUNTY CODE: 29  
FACILITY STATUS: CLOSED  
FACILITY TYPE: A - Retail Station

FAC OPERATOR: A. B. HILAYA  
FAC TEL #: (813)237-0538

SCORE      SCORE EFF DT:      RANK:      SCORE WHEN RANKED:

**DISCHARGE INFORMATION**

DISCHARGE DATE: 9/28/1992

Mapid: 27

INSPECTION DATE:      LEAD AGENCY:      CLEANUP WORK STATUS: COMPLETED

CLEANUP REQUIRED: N - NO CLEANUP REQUIRED

INFO SOURCE: D - DISCHARGE NOTIFICATION

DISCH CLNUP STATUS: 5/29/2001      NREQ - CLEANUP NOT REQUIRED

CONTAMINATED MEDIA?:      SOIL:      SUR WATER:      GR WATER:      MON WELL:      # DW WELLS CONTAMINATED:

POLLUTANT: Y - UNKNOWN/NOT REPORTED      GALLONS      OTHER

CLNUP ELLIG STAT: I - INELIGIBLE

**CLEANUP INFORMATION**

Mapid: 27

**SITE ASSESSMENT**

CLNP RESP: ST - STATE  
FUND ELLIG: -  
ACTUAL COMPLETION DATE:  
PAYMENT DATE:  
ACTUAL COST

**REMEDIAL ACTION PLAN**

CLEANUP RESP: ST - STATE  
FUND ELLIG: -  
ORDER APPRV DATE:  
ACTUAL COMPL DATE  
PAYMENT DATE:  
ACTUAL COST

**REMEDIAL ACTION**

CLEANUP RESP: ST - STATE  
FUND ELLIG: -  
ACTUAL COST  
YEARS TO COMPL:

**SITE REHABILITATION COMPLETION REPORT**

ACTION TYPE: -  
SUBMIT DATE:  
REVIEW DATE:  
ISSUE DATE:  
COMPL STATUS: -  
COMPL STATUS DT  
COMMENTS:

**SOURCE REMOVAL**

CLEANUP RESP: -  
FUND ELLIG: -  
ACTUAL COMPLETION DATE:  
FREE PRODUCT REMOVAL?(Y/N):  
SOIL REMOVAL?(Y/N):  
SOIL TONNAGE REMOVED:  
SOIL TREATMENT?(Y/N)  
OTHER TREATMENT?:  
ALT PROC STATUS:  
ALT PROC STATUS DT  
ALT PROC COMMENT:



# FDEP STORAGE TANKS REPORT

## (TANKS)

Report Date: 11/25/2014

TANKS Page 1 of 1

### FACILITY ID NUMBER, NAME AND LOCATION

8508968  
 CARIBE AUTO REPAIR  
 501 E SLIGH AVE  
 TAMPA, FL 33604

### OWNERSHIP INFORMATION

HILAGA, ARNOLD & FERDANAND  
 1543 FOGGY RIDGE PKY  
 LUTZ, FL 33549  
**CONTACT TEL #** (813) 949-5958  
**CONTACT:** ARNOLD B. HILAGA  
**FACILITY TEL #** (813) 237-0538

### MAP ID NUMBER:

27

**Dist (Miles):**  
**Direction:**

TANKS

**COUNTY ID:** 29    **FAC TYPE:** Retail Station    **FAC STATUS:** CLOSED

TANK #:	TANK VOL(GALS)	INST.DATE:	TANK CONTENTS	TANK POSITION:	TANK STATUS (as of...)
1	6000	01-Jul-1972	Leaded Gas	UNDERGROUND	REMOVED 31-Aug-1993
** <b>CONSTR TYPE:</b> C <b>PIPING TYPE:</b> <b>LEAK MONIT TYPE:</b> Y					
2	5000	01-Jul-1972	Unleaded Gas	UNDERGROUND	REMOVED 31-Aug-1993
** <b>CONSTR TYPE:</b> C <b>PIPING TYPE:</b> <b>LEAK MONIT TYPE:</b> Y					
3	5000	01-Jul-1972	Unleaded Gas	UNDERGROUND	REMOVED 31-Aug-1993
** <b>CONSTR TYPE:</b> C <b>PIPING TYPE:</b> <b>LEAK MONIT TYPE:</b> Y					
4	560		Waste Oil	UNDERGROUND	REMOVED 31-Aug-1993
** <b>CONSTR TYPE:</b> D <b>PIPING TYPE:</b> <b>LEAK MONIT TYPE:</b> Y					

See "Agency List Descriptions" Section for Code Definitions



# USEPA/NRC EMERGENCY RESPONSE NOTIFICATION SYSTEM LIST

## (ERNS)

Report Date: 11/25/2014

ERNS Page 1 of 1

### INCIDENT ID NUMBER AND LOCATION

589553

INTERSECTION OF SLIGH RD AT I-275  
, FL

### RESPONSIBLE PART

, XX

### MAP ID NUMBER:

Dist (Miles):

Direction:

28

ERNS

COUNTY: HILLSBOROUGH

US EPA ID #:

STATE AGENCY RPT NO:

AGENCY RECEIVING REPORT: NATIONAL RESPONSE CENTER

FED AGENCY NOTIFIED:

STATE AGENCY NOTIFIED:

STATE AGENCY ON SCENE:

### SPILL DATE:

### MATERIAL AND QUANTITY SPILLED:

12/26/2001 5:03:00 PM

ETHYLENE GLYCOL

3

GALLON

TYPE OF INCIDENT: MOBILE

INCIDENT CAUSE: UNKNOWN

MEDIA AFFECTED: LAND

DESCRIPTION: AN ESTIMATED RELEASE OF LESS THAN 3 GALLONS OF ETHYLENE GLYCOL OCCURRED DUE TO UNKNOWN REASONS.

RESPONSE: CLEANUP BY TAMPA POLICE DEPARTMENT

MISC INFO: WAS CALLED IN TO FDEM BY A PASSERBY. THIS WAS RECEIVED BY AS AN IRIS WEB REPORT.



Copyright © 1990-2014 Environmental Data Management, Inc.

For further information please contact us at 800-368-7376

Use of this information is strictly limited by EDM's authorization agreement, acknowledged by our clients for each report.

# USEPA RESOURCE CONSERVATION AND RECOVERY ACT INFORMATION (RCRAInfo)

## (NONTSD)

Report Date: 11/25/2014

NONTSD Page 1 of 1

### FACILITY ID NUMBER, NAME AND LOCATION

FLR000079939  
SUNOCO SERVICE STATION #08197733  
810 E SLIGH AVE  
TAMPA, FL 336045663

### CONTACT INFORMATION:

1801 MARKET ST # 20/10PC  
PHILADELPHIA PA 19103-1628  
Contact MAHA RIFAI  
Contact Telephone 2159776379  
Contact Email:

### MAP ID NUMBER:

Dist (Miles):  
Direction:

29

N  
O  
N  
T  
S  
D

### RCRIS INFORMATION

NOTIFICATION DATE 9/4/2001 SOURCE: NOTIFICATION

TSD?: NOT A TSD,VERIFIED  
GEN STATUS(Fed): CONDITIONALLY EXEMPT SQG(<100 KG PER MONTH)  
GEN STATUS(State): CONDITIONALLY EXEMPT SQG(<100 KG PER MONTH)  
MIXED WSTE GEN?: N  
IMPORTER?: N  
OFFSITE RECPT?: N  
TRANSPORTER?: NOT A TRANSPORTER,VERIFIED  
XFER FAC?: N  
SHRT TRM GEN?: N  
RECYCLER?: N  
NON-NOTIFIER?:

UNIV WST DEST?: N  
ON SITE BURNER?: N  
FURNACE?: N  
UNDGRND INJ?: NO UNDERGROUND INJECT  
UO BURNER?: N  
UO PROC?: N  
UO RECY?: N  
UO TRANS?: N  
UO XFER?: N  
UO MRKT BRN?: N  
UO SPEC MRKT?: N

NOTIFICATION DATE 9/4/2001 SOURCE: NOTIFICATION

TSD?: NOT A TSD,VERIFIED  
GEN STATUS(Fed): CONDITIONALLY EXEMPT SQG(<100 KG PER MONTH)  
GEN STATUS(State): CONDITIONALLY EXEMPT SQG(<100 KG PER MONTH)  
MIXED WSTE GEN?: N  
IMPORTER?: N  
OFFSITE RECPT?: N  
TRANSPORTER?: NOT A TRANSPORTER,VERIFIED  
XFER FAC?: N  
SHRT TRM GEN?: N  
RECYCLER?: N  
NON-NOTIFIER?:

UNIV WST DEST?: N  
ON SITE BURNER?: N  
FURNACE?: N  
UNDGRND INJ?: NO UNDERGROUND INJECT  
UO BURNER?: N  
UO PROC?: N  
UO RECY?: N  
UO TRANS?: N  
UO XFER?: N  
UO MRKT BRN?: N  
UO SPEC MRKT?: N

### VIOLATION INFO



# FDEP LEAKING UNDERGROUND STORAGE TANKS REPORT

(LUST)

Report Date: 11/25/2014

LUST Page 1 of 2

**FACILITY ID NUMBER, NAME AND LOCATION**

8625226  
SUNOCO #307  
810 E SLIGH AVE  
TAMPA, FL 33604-5663

**OWNERSHIP INFORMATION**

ACCOUNT OWNER  
SHRIJI PETROLEUM LLC  
810 E SLIGH AVE ATTN: KIRIT PATEL (STORE MGR)  
TAMPA, FL 33604-  
(813)846-4741  
KIRIT PATEL

**MAP ID NUMBER:**

Dist (Miles):  
Direction:

29

LUST

COUNTY CODE: 29  
FACILITY STATUS: OPEN  
FACILITY TYPE: A - Retail Station

FAC OPERATOR: KIRIT PATEL (STORE MGR)  
FAC TEL #: (813)237-6063

SCORE 36    SCORE EFF DT: 11/18/2005    RANK: 4871    SCORE WHEN RANKED: 30

**DISCHARGE INFORMATION**

DISCHARGE DATE: 8/23/1988

Mapid: 29

INSPECTION DATE:                      LEAD AGENCY:                      CLEANUP WORK STATUS: INACTIVE  
CLEANUP REQUIRED    R - CLEANUP REQUIRED  
INFO SOURCE:    D - DISCHARGE NOTIFICATION  
DISCH CLNUP STATUS:    10/9/2000                      DNR - DISCHARGE NOTIFICATION RECEIVED  
CONTAMINATED MEDIA?:    SOIL: N    SUR WATER: N    GR WATER Y    MON WELL: Y    # DW WELLS CONTAMINATED: 0  
POLLUTANT :    Z - OTHER NON REGULATED                      GALLONS                      OTHER NONE ON FILE  
CLNUP ELLIG STAT:    I

**CLEANUP INFORMATION**

Mapid: 29

**SITE ASSESSMENT**

CLNP RESP: -  
FUND ELLIG: -  
ACTUAL COMPLETION DATE:  
PAYMENT DATE:  
ACTUAL COST

**REMEDIAL ACTION PLAN**

CLEANUP RESP: -  
FUND ELLIG: -  
ORDER APPRV DATE:  
ACTUAL COMPL DATE  
PAYMENT DATE:  
ACTUAL COST

**REMEDIAL ACTION**

CLEANUP RESP: -  
FUND ELLIG: -  
ACTUAL COST  
YEARS TO COMPL:

**SITE REHABILITATION COMPLETION REPORT**

ACTION TYPE: -  
SUBMIT DATE:  
REVIEW DATE:  
ISSUE DATE:  
COMPL STATUS: -  
COMPL STATUS DT  
COMMENTS:

**SOURCE REMOVAL**

CLEANUP RESP: -  
FUND ELLIG: -  
ACTUAL COMPLETION DATE:  
FREE PRODUCT REMOVAL?(Y/N):  
SOIL REMOVAL? (Y/N):  
SOIL TONNAGE REMOVED:  
SOIL TREATMENT?(Y/N)  
OTHER TREATMENT?:  
ALT PROC STATUS:  
ALT PROC STATUS DT  
ALT PROC COMMENT:





# FDEP LEAKING UNDERGROUND STORAGE TANKS REPORT

## (LUST)

Report Date: 11/25/2014

LUST Page 2 of 2

### DISCHARGE INFORMATION

Mapid: 29

DISCHARGE DATE: 12/30/1988

INSPECTION DATE: LEAD AGENCY: CLEANUP WORK STATUS: INACTIVE  
CLEANUP REQUIRED R - CLEANUP REQUIRED  
INFO SOURCE: E - EDI  
DISCH CLNUP STATUS: 6/23/2006 RA - RA ONGOING  
CONTAMINATED MEDIA?: SOIL: SUR WATER: GR WATER: MON WELL: # DW WELLS CONTAMINATED:  
POLLUTANT: Z - OTHER NON REGULATED GALLONS OTHER UNKNOWN  
CLNUP ELLIG STAT: E - ELIGIBLE

### CLEANUP INFORMATION

Mapid: 29

#### SITE ASSESSMENT

CLNP RESP: -  
FUND ELLIG: -  
ACTUAL COMPLETION DATE:  
PAYMENT DATE:  
ACTUAL COST

#### REMEDIAL ACTION PLAN

CLEANUP RESP: -  
FUND ELLIG: -  
ORDER APPRV DATE:  
ACTUAL COMPL DATE 09-23-2005  
PAYMENT DATE:  
ACTUAL COST

#### REMEDIAL ACTION

CLEANUP RESP: -  
FUND ELLIG: -  
ACTUAL COST  
YEARS TO COMPL:

#### SITE REHABILITATION COMPLETION REPORT

ACTION TYPE: -  
SUBMIT DATE:  
REVIEW DATE:  
ISSUE DATE:  
COMPL STATUS: -  
COMPL STATUS DT  
COMMENTS:

#### SOURCE REMOVAL

CLEANUP RESP: -  
FUND ELLIG: -  
ACTUAL COMPLETION DATE:  
FREE PRODUCT REMOVAL?(Y/N):  
SOIL REMOVAL? (Y/N):  
SOIL TONNAGE REMOVED:  
SOIL TREATMENT?(Y/N)  
OTHER TREATMENT?:  
ALT PROC STATUS:  
ALT PROC STATUS DT  
ALT PROC COMMENT:



# FDEP STORAGE TANKS REPORT

## (TANKS)

Report Date: 11/25/2014

TANKS Page 1 of 1

### FACILITY ID NUMBER, NAME AND LOCATION

8625226  
SUNOCO #307  
810 E SLIGH AVE  
TAMPA, FL 33604

### OWNERSHIP INFORMATION

SHRIJI PETROLEUM LLC  
810 E SLIGH AVE ATTN: KIRIT PA  
TAMPA, FL 33604  
**CONTACT TEL #** (813) 846-4741  
**CONTACT:** KIRIT PATEL  
**FACILITY TEL #** (813) 237-6063

### MAP ID NUMBER:

29

**Dist (Miles):**  
**Direction:**

TANKS

**COUNTY ID:** 29    **FAC TYPE:** Retail Station    **FAC STATUS:** OPEN

TANK #:	TANK VOL(GALS)	INST.DATE:	TANK CONTENTS	TANK POSITION:	TANK STATUS (as of...)
1	10000	01-Feb-1973	Unleaded Gas	UNDERGROUND	REMOVED 01-Jul-2006
** CONSTR TYPE: ABCMO		PIPING TYPE:	LEAK MONIT TYPE: 24HKS		
2	10000	01-Feb-1973	Unleaded Gas	UNDERGROUND	REMOVED 01-Jul-2006
** CONSTR TYPE: ABCMO		PIPING TYPE:	LEAK MONIT TYPE: 24HKS		
3	6000	01-Feb-1973	Unleaded Gas	UNDERGROUND	REMOVED 01-Jul-2006
** CONSTR TYPE: ABCMO		PIPING TYPE:	LEAK MONIT TYPE: 24HKS		
4	15000	01-Jul-2006	Unleaded Gas	UNDERGROUND	IN SERVICE 01-Jul-2006
** CONSTR TYPE: EIMNO		PIPING TYPE: CFJK	LEAK MONIT TYPE: 124FHLU		
5	15000	01-Jul-2006	Unleaded Gas	UNDERGROUND	IN SERVICE 01-Jul-2006
** CONSTR TYPE: EILMNO		PIPING TYPE: CFJK	LEAK MONIT TYPE: 124FHLU		

See "Agency List Descriptions" Ssection for Code Definitions



# USEPA/NRC EMERGENCY RESPONSE NOTIFICATION SYSTEM LIST

## (ERNS)

Report Date: 11/25/2014

ERNS Page 1 of 1

### INCIDENT ID NUMBER AND LOCATION

599243  
SIDE OF BUILDING  
802 EAST SLIGH AVE  
TAMPA, FL

### RESPONSIBLE PART

TRUE AUTO CARE  
802 EAST SLIGH AVE  
TAMPA, FL

### MAP ID NUMBER:

Dist (Miles):  
Direction:

30

ERNS

COUNTY: HILLSBOROUGH

US EPA ID #:

STATE AGENCY RPT NO:

AGENCY RECEIVING REPORT: NATIONAL RESPONSE CENTER

FED AGENCY NOTIFIED:

STATE AGENCY NOTIFIED:

STATE AGENCY ON SCENE:

### SPILL DATE:

### MATERIAL AND QUANTITY SPILLED:

4/1/2002 12:00:00 PM

WASTE OIL

0

UNKNOW

TYPE OF INCIDENT: FIXED

INCIDENT CAUSE: DUMPING

MEDIA AFFECTED: LAND

SOIL

DESCRIPTION: THE MATERIAL IS BEING DUMPED ON THE SIDE OF THE BUILDING INSTEAD OF DISPOSING PROPERLY.

RESPONSE: NONE

MISC INFO: THE CALLER HAD NO ADDITIONAL INFORMATION.



Copyright © 1990-2014 Environmental Data Management, Inc.

For further information please contact us at 800-368-7376

Use of this information is strictly limited by EDM's authorization agreement, acknowledged by our clients for each report.

# FDEP LEAKING UNDERGROUND STORAGE TANKS REPORT

## (LUST)

Report Date: 11/25/2014

LUST Page 1 of 1

### FACILITY ID NUMBER, NAME AND LOCATION

9101020  
G A C AUTO CONSULTING INC  
802 E SLIGH AVE  
TAMPA, FL 33604-5663

### OWNERSHIP INFORMATION

ACCOUNT OWNER  
G A C AUTO CONSULTING INC  
4519 W CARMEN ST  
TAMPA, FL 33609-2003  
(813)237-4386  
GREGORY CARLSON

### MAP ID NUMBER:

Dist (Miles):

Direction:

30

LUST

COUNTY CODE: 29

FACILITY STATUS: CLOSED

FACILITY TYPE: C - Fuel user/Non-retail

FAC OPERATOR: G A C AUTO CONSULTING INC

FAC TEL #: (813)237-4386

SCORE 50

SCORE EFF DT: 1/28/2008

RANK: 8533

SCORE WHEN RANKED: 10

### DISCHARGE INFORMATION

DISCHARGE DATE: 2/22/1991

Mapid: 30

INSPECTION DATE:

LEAD AGENCY:

CLEANUP WORK STATUS: COMPLETED

CLEANUP REQUIRED R - CLEANUP REQUIRED

INFO SOURCE: A - ABANDONED TANK RESTORATION

DISCH CLNUP STATUS: 2/25/2014 SRCR - SRCR COMPLETE

CONTAMINATED MEDIA?: SOIL: Y SUR WATER: N GR WATER: N MON WELL: N # DW WELLS CONTAMINATED: 0

POLLUTANT: A - LEADED GAS GALLONS OTHER

CLNUP ELLIG STAT: E - ELIGIBLE

### CLEANUP INFORMATION

Mapid: 30

#### SITE ASSESSMENT

CLNP RESP: ST - STATE

FUND ELLIG: -

ACTUAL COMPLETION DATE:

PAYMENT DATE:

ACTUAL COST

#### REMEDIAL ACTION PLAN

CLEANUP RESP: -

FUND ELLIG: -

ORDER APPRV DATE:

ACTUAL COMPL DATE

PAYMENT DATE:

ACTUAL COST

#### REMEDIAL ACTION

CLEANUP RESP: -

FUND ELLIG: -

ACTUAL COST

YEARS TO COMPL: 0

#### SITE REHABILITATION COMPLETION REPORT

ACTION TYPE: SRCR - SITE REHABILITATION COMPLETION REPORT

SUBMIT DATE: 12-16-2013

REVIEW DATE: 01-28-2014

ISSUE DATE: 02-25-2014

COMPL STATUS: A - APPROVED

COMPL STATUS DT 01-28-2014

COMMENTS:

#### SOURCE REMOVAL

CLEANUP RESP: -

FUND ELLIG: -

ACTUAL COMPLETION DATE:

FREE PRODUCT REMOVAL?(Y/N):

SOIL REMOVAL? (Y/N):

SOIL TONNAGE REMOVED:

SOIL TREATMENT?(Y/N)

OTHER TREATMENT?:

ALT PROC STATUS:

ALT PROC STATUS DT

ALT PROC COMMENT:



# FDEP STORAGE TANKS REPORT

## (TANKS)

Report Date: 11/25/2014

TANKS Page 1 of 1

### FACILITY ID NUMBER, NAME AND LOCATION

9101020  
 G A C AUTO CONSULTING INC  
 802 E SLIGH AVE  
 TAMPA, FL 33604

### OWNERSHIP INFORMATION

G A C AUTO CONSULTING INC  
 4519 W CARMEN ST  
 TAMPA, FL 33609  
**CONTACT TEL #** (813) 237-4386  
**CONTACT:** GREGORY CARLSON  
**FACILITY TEL #** (813) 237-4386

### MAP ID NUMBER:

**30**

**Dist (Miles):**  
**Direction:**

TANKS

**COUNTY ID:** 29 **FAC TYPE:** Fuel user/Non-retail **FAC STATUS:** CLOSED

TANK #:	TANK VOL(GALS)	INST.DATE:	TANK CONTENTS	TANK POSITION:	TANK STATUS (as of...)
1	888		Generic Gasoline	UNDERGROUND	REMOVED 28-Feb-1991
** <b>CONSTR TYPE:</b> D <b>PIPING TYPE:</b> <b>LEAK MONIT TYPE:</b> Y					
2	888		Generic Gasoline	UNDERGROUND	REMOVED 28-Feb-1991
** <b>CONSTR TYPE:</b> D <b>PIPING TYPE:</b> <b>LEAK MONIT TYPE:</b> Y					
3	888		Generic Gasoline	UNDERGROUND	REMOVED 28-Feb-1991
** <b>CONSTR TYPE:</b> D <b>PIPING TYPE:</b> <b>LEAK MONIT TYPE:</b> Y					

See "Agency List Descriptions" Section for Code Definitions



# FDEP STORAGE TANKS REPORT

## (TANKS)

Report Date: 11/25/2014

TANKS Page 1 of 1

### FACILITY ID NUMBER, NAME AND LOCATION

8732689  
TV & STEREO TOWN INC  
502 E SLIGH AVE  
TAMPA, FL 33604

### OWNERSHIP INFORMATION

TYLER, HENRY T  
13 BELLEVUE DR  
TREASURE ISLAND, FL 33706  
CONTACT TEL # (813) 536-5588  
CONTACT: HENRY TYLER  
FACILITY TEL #

### MAP ID NUMBER:

31

Dist (Miles):  
Direction:

T  
A  
N  
K  
S

COUNTY ID: 29 FAC TYPE: Fuel user/Non-retail FAC STATUS: CLOSED

TANK #:	TANK VOL(GALS)	INST.DATE:	TANK CONTENTS	TANK POSITION:	TANK STATUS (as of...)
1	550	01-Mar-1986	Leaded Gas	UNDERGROUND	CLOSED IN PLACE
** CONSTR TYPE: D PIPING TYPE: LEAK MONIT TYPE: Y					
2	550	01-Mar-1966	Leaded Gas	UNDERGROUND	CLOSED IN PLACE
** CONSTR TYPE: D PIPING TYPE: LEAK MONIT TYPE: Y					
3	550	01-Mar-1966	Leaded Gas	UNDERGROUND	CLOSED IN PLACE
** CONSTR TYPE: D PIPING TYPE: LEAK MONIT TYPE: Y					
4	4000	01-Mar-1966	Leaded Gas	UNDERGROUND	CLOSED IN PLACE
** CONSTR TYPE: D PIPING TYPE: LEAK MONIT TYPE: Y					
5	4000	01-Mar-1966	Leaded Gas	UNDERGROUND	CLOSED IN PLACE
** CONSTR TYPE: D PIPING TYPE: LEAK MONIT TYPE: Y					
6	4000	01-Mar-1966	Leaded Gas	UNDERGROUND	CLOSED IN PLACE
** CONSTR TYPE: D PIPING TYPE: LEAK MONIT TYPE: Y					
7	4000	01-Mar-1966	Leaded Gas	UNDERGROUND	CLOSED IN PLACE
** CONSTR TYPE: D PIPING TYPE: LEAK MONIT TYPE: Y					

See "Agency List Descriptions" Section for Code Definitions



# USEPA RESOURCE CONSERVATION AND RECOVERY ACT INFORMATION (RCRAInfo)

## (NONTSD)

Report Date: 11/25/2014

NONTSD Page 1 of 1

### FACILITY ID NUMBER, NAME AND LOCATION

FLR000194787  
GW FINISHES INC  
6912 N NEBRASKA AVE  
TAMPA, FL 336044933

### CONTACT INFORMATION:

6912 N NEBRASKA AVE  
TAMPA FL 33604  
**Contact** GREG SCIACCA  
**Contact Telephone** 8132382000  
**Contact Email:**

### MAP ID NUMBER:

**Dist (Miles):**  
**Direction:**

32

N  
O  
N  
T  
S  
D

### RCRIS INFORMATION

**NOTIFICATION DATE** 9/14/2012 **SOURCE:** INSPECTION

**TSD?:** NOT A TSD,VERIFIED  
**GEN STATUS(Fed):** CONDITIONALLY EXEMPT SQG(<100 KG PER MONTH)  
**GEN STATUS(State):** CONDITIONALLY EXEMPT SQG(<100 KG PER MONTH)  
**MIXED WSTE GEN?:** N  
**IMPORTER?:** N  
**OFFSITE RECPT?:** N  
**TRANSPORTER?:** NOT A TRANSPORTER,VERIFIED  
**XFER FAC?:** N  
**SHRT TRM GEN?:** N  
**RECYCLER?:** N  
**NON-NOTIFIER?:** NON-NOTIFIER

**UNIV WST DEST?:** N  
**ON SITE BURNER?:** N  
**FURNACE?:** N  
**UNDGRND INJ?:** NO UNDERGROUND INJECT  
**UO BURNER?:** N  
**UO PROC?:** N  
**UO RECY?:** N  
**UO TRANS?:** N  
**UO XFER?:** N  
**UO MRKT BRN?:** N  
**UO SPEC MRKT?:** N

### VIOLATION INFO

<b>Eval Date:</b> 09/14/2012	<b>Eval Agcy:</b> STATE	<b>Eval Type Descr:</b> COMPLIANCE EVALUATION INSPECTION ON-SITE
<b>Viol Date:</b> 09/14/2012	<b>Viol Agcy:</b> S	<b>Enf Type Descr:</b>
<b>Enf Date:</b> 10/31/2012	<b>Enf Agcy:</b> STATE	<b>Lead Agcy:</b>

<b>Viol Type:</b> PCR	Permit Condition or Requirement	<b>Citation:</b>	<b>Compl Date:</b> 10/10/2012
<b>Viol Type:</b> 262.A	Generators - General	<b>Citation:</b>	<b>Compl Date:</b> 10/10/2012
<b>Viol Type:</b> 279.C	Used Oil - Generators	<b>Citation:</b>	<b>Compl Date:</b> 10/10/2012
<b>Viol Type:</b> XXS	State Statute or Regulation	<b>Citation:</b>	<b>Compl Date:</b> 10/10/2012



# USEPA RESOURCE CONSERVATION AND RECOVERY ACT INFORMATION (RCRAInfo)

## (NONTSD)

Report Date: 11/25/2014

NONTSD Page 1 of 2

### FACILITY ID NUMBER, NAME AND LOCATION

FLR000151779  
KMART #4245  
8245 N FLORIDA AVE  
TAMPA, FL 336043003

### CONTACT INFORMATION:

3333 BEVERLY RD  
HOFFMAN ESTATES IL 60179-0001  
Contact CHRISTOPHER LIPMAN  
Contact Telephone 8472860037  
Contact Email:

### MAP ID NUMBER:

Dist (Miles):  
Direction:

33

N  
O  
N  
T  
S  
D

### RCRIS INFORMATION

NOTIFICATION DATE 1/27/2012 SOURCE: NOTIFICATION

TSD?: NOT A TSD,VERIFIED  
GEN STATUS(Fed): CONDITIONALLY EXEMPT SQG(<100 KG PER MONTH)  
GEN STATUS(State): CONDITIONALLY EXEMPT SQG(<100 KG PER MONTH)  
MIXED WSTE GEN?: N  
IMPORTER?: N  
OFFSITE RECPT?: N  
TRANSPORTER?: NOT A TRANSPORTER,VERIFIED  
XFER FAC?: N  
SHRT TRM GEN?: N  
RECYCLER?: N  
NON-NOTIFIER?:

UNIV WST DEST?: N  
ON SITE BURNER?: N  
FURNACE?: N  
UNDGRND INJ?: NO UNDERGROUND INJECT  
UO BURNER?: N  
UO PROC?: N  
UO RECY?: N  
UO TRANS?: N  
UO XFER?: N  
UO MRKT BRN?: N  
UO SPEC MRKT?: N

NOTIFICATION DATE 5/18/2011 SOURCE: INSPECTION

TSD?: NOT A TSD,VERIFIED  
GEN STATUS(Fed): CONDITIONALLY EXEMPT SQG(<100 KG PER MONTH)  
GEN STATUS(State): CONDITIONALLY EXEMPT SQG(<100 KG PER MONTH)  
MIXED WSTE GEN?: N  
IMPORTER?: N  
OFFSITE RECPT?: N  
TRANSPORTER?: NOT A TRANSPORTER,VERIFIED  
XFER FAC?: N  
SHRT TRM GEN?: N  
RECYCLER?: N  
NON-NOTIFIER?:

UNIV WST DEST?: N  
ON SITE BURNER?: N  
FURNACE?: N  
UNDGRND INJ?: NO UNDERGROUND INJECT  
UO BURNER?: N  
UO PROC?: N  
UO RECY?: N  
UO TRANS?: N  
UO XFER?: N  
UO MRKT BRN?: N  
UO SPEC MRKT?: N

NOTIFICATION DATE 12/18/2008 SOURCE: NOTIFICATION

TSD?: NOT A TSD,VERIFIED  
GEN STATUS(Fed): SMALL QUANTITY GENERATOR(<1000 KG PER MONTH)  
GEN STATUS(State): SMALL QUANTITY GENERATOR(<1000 KG PER MONTH)  
MIXED WSTE GEN?: N  
IMPORTER?: N  
OFFSITE RECPT?: N  
TRANSPORTER?: NOT A TRANSPORTER,VERIFIED  
XFER FAC?: N  
SHRT TRM GEN?: N  
RECYCLER?: N  
NON-NOTIFIER?:

UNIV WST DEST?: N  
ON SITE BURNER?: N  
FURNACE?: N  
UNDGRND INJ?: NO UNDERGROUND INJECT  
UO BURNER?: N  
UO PROC?: N  
UO RECY?: N  
UO TRANS?: N  
UO XFER?: N  
UO MRKT BRN?: N  
UO SPEC MRKT?: N

NOTIFICATION DATE 12/18/2008 SOURCE: NOTIFICATION

TSD?: NOT A TSD,VERIFIED  
GEN STATUS(Fed): SMALL QUANTITY GENERATOR(<1000 KG PER MONTH)  
GEN STATUS(State): SMALL QUANTITY GENERATOR(<1000 KG PER MONTH)  
MIXED WSTE GEN?: N  
IMPORTER?: N  
OFFSITE RECPT?: N  
TRANSPORTER?: NOT A TRANSPORTER,VERIFIED  
XFER FAC?: N  
SHRT TRM GEN?: N  
RECYCLER?: N  
NON-NOTIFIER?:

UNIV WST DEST?: N  
ON SITE BURNER?: N  
FURNACE?: N  
UNDGRND INJ?: NO UNDERGROUND INJECT  
UO BURNER?: N  
UO PROC?: N  
UO RECY?: N  
UO TRANS?: N  
UO XFER?: N  
UO MRKT BRN?: N  
UO SPEC MRKT?: N



Copyright © 1990-2014 Environmental Data Management, Inc.

For further information please contact us at 800-368-7376

Use of this information is strictly limited by EDM's authorization agreement, acknowledged by our clients for each report.



# USEPA RESOURCE CONSERVATION AND RECOVERY ACT INFORMATION (RCRAInfo)

## (NONTSD)

Report Date: 11/25/2014

NONTSD Page 2 of 2

### VIOLATION INFO

<b>Eval Date:</b> 05/17/2011	<b>Eval Agcy:</b> STATE	<b>Eval Type Descr:</b> COMPLIANCE EVALUATION INSPECTION ON-SITE
<b>Viol Date:</b> 05/17/2011	<b>Viol Agcy:</b> S	<b>Enf Type Descr:</b>
<b>Enf Date:</b> 06/29/2011	<b>Enf Agcy:</b> STATE	<b>Lead Agcy:</b>
<b>Viol Type:</b> XXS State Statute or Regulation	<b>Citation:</b>	<b>Compl Date:</b> 06/29/2011
<b>Viol Type:</b> 273.B Universal Waste - Small Quantity Handlers	<b>Citation:</b>	<b>Compl Date:</b> 06/29/2011



# FDEP STORAGE TANKS REPORT

## (TANKS)

Report Date: 11/25/2014

TANKS Page 1 of 1

### FACILITY ID NUMBER, NAME AND LOCATION

8627065  
KMART #4245  
8245 N FLORIDA AVE  
TAMPA, FL 33604

### OWNERSHIP INFORMATION

KMART CORP  
3100 W BIG BEAVER RD REAL ESTAT  
TROY, MI 48184  
**CONTACT TEL #** (313) 643-1790  
**CONTACT:** BUTCH PORTER ALT#: 248-46  
**FACILITY TEL #** (813) 933-1702

### MAP ID NUMBER:

**33**

**Dist (Miles):**  
**Direction:**

T  
A  
N  
K  
S

**COUNTY ID:** 29 **FAC TYPE:** Fuel user/Non-retail **FAC STATUS:** CLOSED

<u>TANK #:</u>	<u>TANK VOL(GALS)</u>	<u>INST.DATE:</u>	<u>TANK CONTENTS</u>	<u>TANK POSITION:</u>	<u>TANK STATUS (as of...)</u>
1	1000	01-Jul-1968	Waste Oil	UNDERGROUND	REMOVED 31-Aug-1988

\*\* **CONSTR TYPE:** C **PIPING TYPE:** **LEAK MONIT TYPE:** 8

See "Agency List Descriptions" Ssection for Code Definitions



# FDEP STORAGE TANKS REPORT

## (TANKS)

Report Date: 11/25/2014

TANKS Page 1 of 1

### FACILITY ID NUMBER, NAME AND LOCATION

8842513  
 TAMPA CITY-FIRE STATION #11  
 710 E FAIRBANKS ST  
 TAMPA, FL 33604

### OWNERSHIP INFORMATION

TAMPA FIRE RESCUE  
 808 E ZACK ST ATTN: FRANK PFIS  
 TAMPA, FL 33602  
**CONTACT TEL #** (813) 274-7528  
**CONTACT:** FRANK PFISTER  
**FACILITY TEL #** (813) 225-5729

### MAP ID NUMBER:

34

**Dist (Miles):**  
**Direction:**

T  
A  
N  
K  
S

**COUNTY ID:** 29    **FAC TYPE:** Local Government    **FAC STATUS:** CLOSED

<u>TANK #:</u>	<u>TANK VOL(GALS)</u>	<u>INST.DATE:</u>	<u>TANK CONTENTS</u>	<u>TANK POSITION:</u>	<u>TANK STATUS (as of...)</u>
1	500	01-Jul-1956	Vehicle Diesel	UNDERGROUND	REMOVED 31-Oct-1990
** <u>CONSTR TYPE:</u> C <u>PIPING TYPE:</u> <u>LEAK MONIT TYPE:</u> Y					

<u>TANK #:</u>	<u>TANK VOL(GALS)</u>	<u>INST.DATE:</u>	<u>TANK CONTENTS</u>	<u>TANK POSITION:</u>	<u>TANK STATUS (as of...)</u>
2	500	01-Jul-1956	Unleaded Gas	UNDERGROUND	REMOVED 31-Oct-1990
** <u>CONSTR TYPE:</u> C <u>PIPING TYPE:</u> <u>LEAK MONIT TYPE:</u> Y					

See "Agency List Descriptions" Section for Code Definitions



# FDEP STORAGE TANKS REPORT

## (TANKS)

Report Date: 11/25/2014

TANKS Page 1 of 1

### FACILITY ID NUMBER, NAME AND LOCATION

9601034  
ANDY ANDERMAN SITE  
8619 N DIXON AVE  
TAMPA, FL 33604

### OWNERSHIP INFORMATION

CONTACT TEL #  
CONTACT:  
FACILITY TEL #

### MAP ID NUMBER:

Dist (Miles):  
Direction:

35

T  
A  
N  
K  
S

COUNTY ID: 29 FAC TYPE: Fuel user/Non-retail FAC STATUS: CLOSED

TANK #:	TANK VOL(GALS)	INST.DATE:	TANK CONTENTS	TANK POSITION:	TANK STATUS (as of...)
1	1000		Unleaded Gas	UNDERGROUND	REMOVED 01-Oct-1994

\*\* CONSTR TYPE: C PIPING TYPE: LEAK MONIT TYPE: Y

See "Agency List Descriptions" Ssection for Code Definitions



# USEPA RESOURCE CONSERVATION AND RECOVERY ACT INFORMATION (RCRAInfo)

## (NONTSD)

Report Date: 11/25/2014

NONTSD Page 1 of 2

### FACILITY ID NUMBER, NAME AND LOCATION

FLD984217588  
WESTERN AUTO #70714  
9203 FLORILAND MALL  
TAMPA, FL 33612

### CONTACT INFORMATION:

9203 FLORILAND MALL  
TAMPA FL 33612  
Contact DICK WEAVER  
Contact Telephone 8139326942  
Contact Email:

### MAP ID NUMBER:

Dist (Miles):  
Direction:

36

N  
O  
N  
T  
S  
D

### RCRIS INFORMATION

NOTIFICATION DATE 7/11/2005 SOURCE: INSPECTION

TSD?: NOT A TSD,VERIFIED  
GEN STATUS(Fed): NOT A GENERATOR-VERIFIED  
GEN STATUS(State): NOT A GENERATOR-VERIFIED  
MIXED WSTE GEN?: N  
IMPORTER?: N  
OFFSITE RECPT?: N  
TRANSPORTER?: NOT A TRANSPORTER,VERIFIED  
XFER FAC?: N  
SHRT TRM GEN?: N  
RECYCLER?: N  
NON-NOTIFIER?:

UNIV WST DEST?: N  
ON SITE BURNER?: N  
FURNACE?: N  
UNDGRND INJ?: NO UNDERGROUND INJECT  
UO BURNER?: N  
UO PROC?: N  
UO RECY?: N  
UO TRANS?: N  
UO XFER?: N  
UO MRKT BRN?: N  
UO SPEC MRKT?: N

NOTIFICATION DATE 7/11/2005 SOURCE: INSPECTION

TSD?: NOT A TSD,VERIFIED  
GEN STATUS(Fed): NOT A GENERATOR-VERIFIED  
GEN STATUS(State): NOT A GENERATOR-VERIFIED  
MIXED WSTE GEN?: N  
IMPORTER?: N  
OFFSITE RECPT?: N  
TRANSPORTER?: NOT A TRANSPORTER,VERIFIED  
XFER FAC?: N  
SHRT TRM GEN?: N  
RECYCLER?: N  
NON-NOTIFIER?:

UNIV WST DEST?: N  
ON SITE BURNER?: N  
FURNACE?: N  
UNDGRND INJ?: NO UNDERGROUND INJECT  
UO BURNER?: N  
UO PROC?: N  
UO RECY?: N  
UO TRANS?: N  
UO XFER?: N  
UO MRKT BRN?: N  
UO SPEC MRKT?: N

NOTIFICATION DATE 9/23/1991 SOURCE: NOTIFICATION

TSD?: NOT A TSD,VERIFIED  
GEN STATUS(Fed): SMALL QUANTITY GENERATOR(<1000 KG PER MONTH)  
GEN STATUS(State): SMALL QUANTITY GENERATOR(<1000 KG PER MONTH)  
MIXED WSTE GEN?: N  
IMPORTER?: N  
OFFSITE RECPT?: N  
TRANSPORTER?: NOT A TRANSPORTER,VERIFIED  
XFER FAC?: N  
SHRT TRM GEN?: N  
RECYCLER?: N  
NON-NOTIFIER?:

UNIV WST DEST?: N  
ON SITE BURNER?: N  
FURNACE?: N  
UNDGRND INJ?: NO UNDERGROUND INJECT  
UO BURNER?: N  
UO PROC?: N  
UO RECY?: N  
UO TRANS?: N  
UO XFER?: N  
UO MRKT BRN?: N  
UO SPEC MRKT?: N

NOTIFICATION DATE 9/23/1991 SOURCE: NOTIFICATION

TSD?: NOT A TSD,VERIFIED  
GEN STATUS(Fed): SMALL QUANTITY GENERATOR(<1000 KG PER MONTH)  
GEN STATUS(State): SMALL QUANTITY GENERATOR(<1000 KG PER MONTH)  
MIXED WSTE GEN?: N  
IMPORTER?: N  
OFFSITE RECPT?: N  
TRANSPORTER?: NOT A TRANSPORTER,VERIFIED  
XFER FAC?: N  
SHRT TRM GEN?: N  
RECYCLER?: N  
NON-NOTIFIER?:

UNIV WST DEST?: N  
ON SITE BURNER?: N  
FURNACE?: N  
UNDGRND INJ?: NO UNDERGROUND INJECT  
UO BURNER?: N  
UO PROC?: N  
UO RECY?: N  
UO TRANS?: N  
UO XFER?: N  
UO MRKT BRN?: N  
UO SPEC MRKT?: N



Copyright © 1990-2014 Environmental Data Management, Inc.

For further information please contact us at 800-368-7376

Use of this information is strictly limited by EDM's authorization agreement, acknowledged by our clients for each report.

# USEPA RESOURCE CONSERVATION AND RECOVERY ACT INFORMATION (RCRAInfo)

## (NONTSD)

Report Date: 11/25/2014

NONTSD Page 2 of 2

**NOTIFICATION DATE** 9/23/1991 **SOURCE:** INSPECTION

**TSD?:** NOT A TSD,VERIFIED  
**GEN STATUS(Fed):** NOT A GENERATOR-VERIFIED  
**GEN STATUS(State):** NOT A GENERATOR-VERIFIED  
**MIXED WSTE GEN?:** NO  
**IMPORTER?:** NO  
**OFFSITE RECPT?:**  
**TRANSPORTER?:** NOT A TRANSPORTER,VERIFIED  
**XFER FAC?:**  
**SHRT TRM GEN?:**  
**RECYCLER?:** NO  
**NON-NOTIFIER?:**

**UNIV WST DEST?:** NO  
**ON SITE BURNER?:** NO  
**FURNACE?:** NO  
**UNDGRND INJ?:** NO UNDERGROUND INJECT  
**UO BURNER?:** NO  
**UO PROC?:** NO  
**UO RECY?:** NO  
**UO TRANS?:** NO  
**UO XFER?:** NO  
**UO MRKT BRN?:** NO  
**UO SPEC MRKT?:** NO

### VIOLATION INFO

#### FACILITY ID NUMBER, NAME AND LOCATION

FLTMP9203965  
MONTGOMERY WARD  
FLORILAND MALL  
TAMPA, FL 33713

#### CONTACT INFORMATION:

**Contact**  
**Contact Telephone**  
**Contact Email:**

#### MAP ID NUMBER:

**Dist (Miles):**  
**Direction:**

**36**

N  
O  
N  
T  
S  
D

### RCRIS INFORMATION

**NOTIFICATION DATE** 1/6/1993 **SOURCE:** EPA INSPECTION

**TSD?:** NOT A TSD,VERIFIED  
**GEN STATUS(Fed):** CONDITIONALLY EXEMPT SQG(<100 KG PER MONTH)  
**GEN STATUS(State):** NOT A GENERATOR-VERIFIED  
**MIXED WSTE GEN?:** N  
**IMPORTER?:** N  
**OFFSITE RECPT?:** N  
**TRANSPORTER?:** NOT A TRANSPORTER,VERIFIED  
**XFER FAC?:** N  
**SHRT TRM GEN?:** Y  
**RECYCLER?:** N  
**NON-NOTIFIER?:**

**UNIV WST DEST?:** N  
**ON SITE BURNER?:** N  
**FURNACE?:** N  
**UNDGRND INJ?:** NO UNDERGROUND INJECT  
**UO BURNER?:** N  
**UO PROC?:** N  
**UO RECY?:** N  
**UO TRANS?:** N  
**UO XFER?:** N  
**UO MRKT BRN?:** N  
**UO SPEC MRKT?:** N

### VIOLATION INFO



Copyright © 1990-2014 Environmental Data Management, Inc.

For further information please contact us at 800-368-7376

Use of this information is strictly limited by EDM's authorization agreement, acknowledged by our clients for each report.

# FDEP LEAKING UNDERGROUND STORAGE TANKS REPORT

(LUST)

Report Date: 11/25/2014

LUST Page 1 of 1

**FACILITY ID NUMBER, NAME AND LOCATION**

8625683  
FL DEPT OF CHILDREN & FAMILIES  
9393 N FLORIDA AVE  
TAMPA, FL 33612-

**OWNERSHIP INFORMATION**

ACCOUNT OWNER  
FL DEPT OF CHILDREN & FAMIL SUNCOAST  
9393 N FLORIDA AVE ATTN: MARLON BROWN  
TAMPA, FL 33612-  
(813)504-6411  
MARLON BROWN

**MAP ID NUMBER:**

Dist (Miles):  
Direction:

37

LUST

COUNTY CODE: 29  
FACILITY STATUS: OPEN  
FACILITY TYPE: G - State Government

FAC OPERATOR: MARLON BROWN  
FAC TEL #: (813)504-6411

SCORE      SCORE EFF DT:      RANK:      SCORE WHEN RANKED:

**DISCHARGE INFORMATION**

DISCHARGE DATE: 11/2/1992

Mapid: 37

INSPECTION DATE:      LEAD AGENCY:      CLEANUP WORK STATUS: COMPLETED

CLEANUP REQUIRED: N - NO CLEANUP REQUIRED

INFO SOURCE: C - CLOSURE REPORT

DISCH CLNUP STATUS: 5/29/2001      NREQ - CLEANUP NOT REQUIRED

CONTAMINATED MEDIA?:      SOIL:      SUR WATER:      GR WATER      MON WELL:      # DW WELLS CONTAMINATED:

POLLUTANT: -      GALLONS      OTHER

CLNUP ELLIG STAT: I - INELIGIBLE

**CLEANUP INFORMATION**

Mapid: 37

**SITE ASSESSMENT**

CLNP RESP: -  
FUND ELLIG: -  
ACTUAL COMPLETION DATE:  
PAYMENT DATE:  
ACTUAL COST

**REMEDIAL ACTION PLAN**

CLEANUP RESP: -  
FUND ELLIG: -  
ORDER APPRV DATE:  
ACTUAL COMPL DATE  
PAYMENT DATE:  
ACTUAL COST

**REMEDIAL ACTION**

CLEANUP RESP: -  
FUND ELLIG: -  
ACTUAL COST  
YEARS TO COMPL:

**SITE REHABILITATION COMPLETION REPORT**

ACTION TYPE: -  
SUBMIT DATE:  
REVIEW DATE:  
ISSUE DATE:  
COMPL STATUS: -  
COMPL STATUS DT  
COMMENTS:

**SOURCE REMOVAL**

CLEANUP RESP: -  
FUND ELLIG: -  
ACTUAL COMPLETION DATE:  
FREE PRODUCT REMOVAL?(Y/N):  
SOIL REMOVAL? (Y/N):  
SOIL TONNAGE REMOVED:  
SOIL TREATMENT?(Y/N)  
OTHER TREATMENT?:  
ALT PROC STATUS:  
ALT PROC STATUS DT  
ALT PROC COMMENT:



# FDEP STORAGE TANKS REPORT

## (TANKS)

Report Date: 11/25/2014

TANKS Page 1 of 2

### FACILITY ID NUMBER, NAME AND LOCATION

8625683  
 FL DEPT OF CHILDREN & FAMILIES  
 9393 N FLORIDA AVE  
 TAMPA, FL 33612

### OWNERSHIP INFORMATION

FL DEPT OF CHILDREN & FAMI  
 9393 N FLORIDA AVE ATTN: MARLON  
 TAMPA, FL 33612  
**CONTACT TEL #** (813) 504-6411  
**CONTACT:** MARLON BROWN  
**FACILITY TEL #** (813) 504-6411

### MAP ID NUMBER:

**Dist (Miles):**  
**Direction:**

37

T  
A  
N  
K  
S

**COUNTY ID:** 29    **FAC TYPE:** State Government    **FAC STATUS:** OPEN

TANK #:	TANK VOL(GALS)	INST.DATE:	TANK CONTENTS	TANK POSITION:	TANK STATUS (as of...)
1	10000	01-Jan-1982	Unleaded Gas	UNDERGROUND	REMOVED
** <b>CONSTR TYPE:</b> E <b>PIPING TYPE:</b> <b>LEAK MONIT TYPE:</b> Y					
2	82000	01-Jan-1981	Unleaded Gas	UNDERGROUND	REMOVED
** <b>CONSTR TYPE:</b> E <b>PIPING TYPE:</b> <b>LEAK MONIT TYPE:</b> Y					
3	10000	01-Jan-1982	Leaded Gas	UNDERGROUND	REMOVED
** <b>CONSTR TYPE:</b> E <b>PIPING TYPE:</b> <b>LEAK MONIT TYPE:</b> Y					
4	550		Waste Oil	UNDERGROUND	REMOVED 31-Oct-1992
** <b>CONSTR TYPE:</b> D <b>PIPING TYPE:</b> <b>LEAK MONIT TYPE:</b> Y					
5	1200	01-Sep-2000	Emerg Generator Diesel	ABOVEGROUND	IN SERVICE 01-Sep-2000
** <b>CONSTR TYPE:</b> CIMP <b>PIPING TYPE:</b> AIZ <b>LEAK MONIT TYPE:</b> 1FQ					
6	1225	01-Sep-2008	Emerg Generator Diesel	ABOVEGROUND	DELETED 01-Sep-2008
** <b>CONSTR TYPE:</b> CIKP <b>PIPING TYPE:</b> ABD <b>LEAK MONIT TYPE:</b> FL					

See "Agency List Descriptions" Ssection for Code Definitions





# FDEP STORAGE TANKS REPORT

## (TANKS)

Report Date: 11/25/2014

TANKS Page 2 of 2

### FACILITY ID NUMBER, NAME AND LOCATION

8625683. --HISTORICAL ENTRY--  
 MONTGOMERY WARDS AUTO SERVICE  
 9393 N FLORILAND MALL  
 TAMPA, FL 33612

### OWNERSHIP INFORMATION

CONTACT TEL #  
 CONTACT:  
 FACILITY TEL # 813-933-6411

### MAP ID NUMBER:

37

Dist (Miles):  
 Direction:

TANKS

COUNTY ID: 29 FAC TYPE: Retail Station FAC STATUS: CLOSED

TANK #:	TANK VOL(GALS)	INST.DATE:	TANK CONTENTS	TANK POSITION:	TANK STATUS (as of...)
1	10000	01-Jan-1982	Unleaded Gas	UNDERGROUND	REMOVED
** CONSTR TYPE: E PIPING TYPE: B LEAK MONIT TYPE: Y					
2	82000	01-Jan-1981	Unleaded Gas	UNDERGROUND	REMOVED
** CONSTR TYPE: E PIPING TYPE: B LEAK MONIT TYPE: Y					
3	10000	01-Jan-1982	Leaded Gas	UNDERGROUND	REMOVED
** CONSTR TYPE: E PIPING TYPE: B LEAK MONIT TYPE: Y					
4	550		Waste Oil	UNDERGROUND	REMOVED 31-Oct-1992
** CONSTR TYPE: D PIPING TYPE: Y LEAK MONIT TYPE: Y					
5	1200	01-Sep-2000	Diesel-Emergen Generator	ABOVEGROUND	IN SERVICE 01-Sep-2000
** CONSTR TYPE: EQZ PIPING TYPE: LEAK MONIT TYPE:					

See "Agency List Descriptions" Ssection for Code Definitions



# FDEP SOLID WASTE FACILITIES LIST

## (SLDWST)

Report Date: 11/25/2014

SLDWST Page 1 of 1

### FACILITY ID, NAME AND LOCATION:

00097402  
ESTEBAN LOPEZ CASAS  
11207 N. FLORENCE AVENUE  
TAMPA, FL 33612

### RESPONSIBLE AUTHORITY

### MAP ID NUMBER:

**38**

Dist (Miles):

Direction:

S  
L  
D  
W  
S  
T

SEC/TWN/RNG: //

### LAND OWNER

FACILITY CLASS: 754 WASTE TIRE COLLECTOR

CLASS STATUS: INACTIVE(I)



Copyright © 1990-2014 Environmental Data Management, Inc.

For further information please contact us at 800-368-7376

Use of this information is strictly limited by EDM's authorization agreement, acknowledged by our clients for each report.

# FDEP LEAKING UNDERGROUND STORAGE TANKS REPORT

## (LUST)

Report Date: 11/25/2014

LUST Page 1 of 2

### FACILITY ID NUMBER, NAME AND LOCATION

8625188  
 RACETRAC #235  
 715 E FOWLER AVE  
 TAMPA, FL 33612-5331

### OWNERSHIP INFORMATION

ACCOUNT OWNER  
 RACETRAC PETROLEUM INC  
 3225 CUMBERLAND BLVD #100 ATTN: LISA CIOTOLI  
 ATLANTA, GA 30339-  
 (770)431-7600  
 LISA CIOTOLI | JACKIE CLARK

### MAP ID NUMBER:

**39**

**LUST**

Dist (Miles):

Direction:

COUNTY CODE: 29  
 FACILITY STATUS: CLOSED  
 FACILITY TYPE: A - Retail Station

FAC OPERATOR:  
 FAC TEL #:

SCORE 40    SCORE EFF DT: 8/20/2012    RANK: 8533    SCORE WHEN RANKED: 10

### DISCHARGE INFORMATION

DISCHARGE DATE: 7/20/1992

Mapid: 39

INSPECTION DATE:                      LEAD AGENCY:                      CLEANUP WORK STATUS: ACTIVE

CLEANUP REQUIRED R - CLEANUP REQUIRED

INFO SOURCE: D - DISCHARGE NOTIFICATION

DISCH CLNUP STATUS: 9/26/2001                      DNR - DISCHARGE NOTIFICATION RECEIVED

CONTAMINATED MEDIA?:    SOIL:                      SUR WATER:                      GR WATER                      MON WELL:                      # DW WELLS CONTAMINATED:

POLLUTANT: B - UNLEADED GAS                      GALLONS                      OTHER

CLNUP ELLIG STAT: INELIGIBLE

### CLEANUP INFORMATION

Mapid: 39

#### SITE ASSESSMENT

CLNP RESP: -  
 FUND ELLIG: -  
 ACTUAL COMPLETION DATE:  
 PAYMENT DATE:  
 ACTUAL COST

#### REMEDIAL ACTION PLAN

CLEANUP RESP: -  
 FUND ELLIG: -  
 ORDER APPRV DATE:  
 ACTUAL COMPL DATE  
 PAYMENT DATE:  
 ACTUAL COST

#### REMEDIAL ACTION

CLEANUP RESP: -  
 FUND ELLIG: -  
 ACTUAL COST  
 YEARS TO COMPL:

#### SITE REHABILITATION COMPLETION REPORT

ACTION TYPE: -  
 SUBMIT DATE:  
 REVIEW DATE:  
 ISSUE DATE:  
 COMPL STATUS: -  
 COMPL STATUS DT  
 COMMENTS:

#### SOURCE REMOVAL

CLEANUP RESP: -  
 FUND ELLIG: -  
 ACTUAL COMPLETION DATE:  
 FREE PRODUCT REMOVAL?(Y/N):  
 SOIL REMOVAL? (Y/N):  
 SOIL TONNAGE REMOVED:  
 SOIL TREATMENT?(Y/N)  
 OTHER TREATMENT?:  
 ALT PROC STATUS:  
 ALT PROC STATUS DT  
 ALT PROC COMMENT:



# FDEP LEAKING UNDERGROUND STORAGE TANKS REPORT

## (LUST)

Report Date: 11/25/2014

LUST Page 2 of 2

### DISCHARGE INFORMATION

Mapid: 39

DISCHARGE DATE: 6/28/1994

INSPECTION DATE: LEAD AGENCY: CLEANUP WORK STATUS: INACTIVE  
CLEANUP REQUIRED R - CLEANUP REQUIRED  
INFO SOURCE: D - DISCHARGE NOTIFICATION  
DISCH CLNUP STATUS: 5/18/2005 DNR - DISCHARGE NOTIFICATION RECEIVED  
CONTAMINATED MEDIA?: SOIL: SUR WATER: GR WATER: MON WELL: # DW WELLS CONTAMINATED:  
POLLUTANT: - GALLONS OTHER  
CLNUP ELLIG STAT: 1 - INELIGIBLE

### CLEANUP INFORMATION

Mapid: 39

#### SITE ASSESSMENT

CLNP RESP: -  
FUND ELLIG: -  
ACTUAL COMPLETION DATE:  
PAYMENT DATE:  
ACTUAL COST

#### REMEDIAL ACTION PLAN

CLEANUP RESP: -  
FUND ELLIG: -  
ORDER APPRV DATE:  
ACTUAL COMPL DATE  
PAYMENT DATE:  
ACTUAL COST

#### REMEDIAL ACTION

CLEANUP RESP: -  
FUND ELLIG: -  
ACTUAL COST  
YEARS TO COMPL:

#### SITE REHABILITATION COMPLETION REPORT

ACTION TYPE: -  
SUBMIT DATE:  
REVIEW DATE:  
ISSUE DATE:  
COMPL STATUS: -  
COMPL STATUS DT  
COMMENTS:

#### SOURCE REMOVAL

CLEANUP RESP: -  
FUND ELLIG: -  
ACTUAL COMPLETION DATE:  
FREE PRODUCT REMOVAL?(Y/N):  
SOIL REMOVAL? (Y/N):  
SOIL TONNAGE REMOVED:  
SOIL TREATMENT?(Y/N)  
OTHER TREATMENT?:  
ALT PROC STATUS:  
ALT PROC STATUS DT  
ALT PROC COMMENT:



# FDEP STORAGE TANKS REPORT

## (TANKS)

Report Date: 11/25/2014

TANKS Page 1 of 1

### FACILITY ID NUMBER, NAME AND LOCATION

8625188  
 RACETRAC #235  
 715 E FOWLER AVE  
 TAMPA, FL 33612

### OWNERSHIP INFORMATION

RACETRAC PETROLEUM INC  
 3225 CUMBERLAND BLVD #100 ATTN:  
 ATLANTA, GA 30339  
**CONTACT TEL #** (770) 431-7600  
**CONTACT:** LISA CIOTOLI | JACKIE CLA  
**FACILITY TEL #**

### MAP ID NUMBER:

**39**

**Dist (Miles):**  
**Direction:**

TANKS

**COUNTY ID:** 29 **FAC TYPE:** Retail Station **FAC STATUS:** CLOSED

TANK #:	TANK VOL(GALS)	INST.DATE:	TANK CONTENTS	TANK POSITION:	TANK STATUS (as of...)
1	12000	01-Jan-1977	Unleaded Gas	UNDERGROUND	REMOVED 17-Jul-1996
** <b>CONSTR TYPE:</b> ACHMN <b>PIPING TYPE:</b> <b>LEAK MONIT TYPE:</b> 8GL					
2	12000	01-Jan-1977	Gasohol	UNDERGROUND	REMOVED 17-Jul-1996
** <b>CONSTR TYPE:</b> ACHMN <b>PIPING TYPE:</b> <b>LEAK MONIT TYPE:</b> 7GL					
3	12000	01-Jan-1977	Gasohol	UNDERGROUND	REMOVED 17-Jul-1996
** <b>CONSTR TYPE:</b> ACHMN <b>PIPING TYPE:</b> <b>LEAK MONIT TYPE:</b> 8GL					

See "Agency List Descriptions" Section for Code Definitions



# FDEP LEAKING UNDERGROUND STORAGE TANKS REPORT

(LUST)

Report Date: 11/25/2014

LUST Page 1 of 1

**FACILITY ID NUMBER, NAME AND LOCATION**

8625746  
CITGO #119-FOREST HILLS  
325 E FOWLER AVE  
TAMPA, FL 33612-5231

**OWNERSHIP INFORMATION**

ACCOUNT OWNER  
REEVES IMPORT MOTORCARS INC  
11333 N FLORIDA AVE  
TAMPA, FL 33612-5665  
(813)739-4911  
MIKE LOESEKANN

**MAP ID NUMBER:**

Dist (Miles):  
Direction:

40

L  
U  
S  
T

COUNTY CODE: 29  
FACILITY STATUS: CLOSED  
FACILITY TYPE: A - Retail Station

FAC OPERATOR: KELLY ROGERS  
FAC TEL #: (813)933-2811

SCORE 60    SCORE EFF DT: 6/24/1998    RANK:    SCORE WHEN RANKED:

**DISCHARGE INFORMATION**

DISCHARGE DATE: 11/30/1988

Mapid: 40

INSPECTION DATE:                      LEAD AGENCY:                      CLEANUP WORK STATUS: COMPLETED  
CLEANUP REQUIRED R - CLEANUP REQUIRED  
INFO SOURCE: E - EDI  
DISCH CLNUP STATUS: 11/20/2003                      NFA - NFA COMPLETE  
CONTAMINATED MEDIA?: SOIL: Y    SUR WATER: N    GR WATER: N    MON WELL: N    # DW WELLS CONTAMINATED: 0  
POLLUTANT: B - UNLEADED GAS                      GALLONS                      OTHER  
CLNUP ELLIG STAT: E - ELIGIBLE

**CLEANUP INFORMATION**

Mapid: 40

**SITE ASSESSMENT**

CLNP RESP: RP - RESPONSIBLE PARTY  
FUND ELLIG: -  
ACTUAL COMPLETION DATE:  
PAYMENT DATE: 01-21-1993  
ACTUAL COST

**REMEDIAL ACTION PLAN**

CLEANUP RESP: RP - RESPONSIBLE PARTY  
FUND ELLIG: -  
ORDER APPRV DATE:  
ACTUAL COMPL DATE  
PAYMENT DATE:  
ACTUAL COST

**REMEDIAL ACTION**

CLEANUP RESP: RP - RESPONSIBLE PARTY  
FUND ELLIG: -  
ACTUAL COST  
YEARS TO COMPL: 0

**SITE REHABILITATION COMPLETION REPORT**

ACTION TYPE: NFA - NO FURTHER ACTION  
SUBMIT DATE: 09-08-2003  
REVIEW DATE: 10-23-2003  
ISSUE DATE: 11-20-2003  
COMPL STATUS: A - APPROVED  
COMPL STATUS DT 10-22-2003  
COMMENTS:

**SOURCE REMOVAL**

CLEANUP RESP: -  
FUND ELLIG: -  
ACTUAL COMPLETION DATE: 04-16-1991  
FREE PRODUCT REMOVAL?(Y/N):  
SOIL REMOVAL?(Y/N): Y  
SOIL TONNAGE REMOVED: 69  
SOIL TREATMENT?(Y/N)  
OTHER TREATMENT?:  
ALT PROC STATUS:  
ALT PROC STATUS DT  
ALT PROC COMMENT:



# FDEP STORAGE TANKS REPORT

## (TANKS)

Report Date: 11/25/2014

TANKS Page 1 of 1

### FACILITY ID NUMBER, NAME AND LOCATION

8625746  
 CITGO #119-FOREST HILLS  
 325 E FOWLER AVE  
 TAMPA, FL 33612

### OWNERSHIP INFORMATION

REEVES IMPORT MOTORCARS IN  
 11333 N FLORIDA AVE  
 TAMPA, FL 33612  
**CONTACT TEL #** (813) 739-4911  
**CONTACT:** MIKE LOESEKANN  
**FACILITY TEL #** (813) 933-2811

### MAP ID NUMBER:

**Dist (Miles):**  
**Direction:**

40

T  
A  
N  
K  
S

**COUNTY ID:** 29    **FAC TYPE:** Retail Station    **FAC STATUS:** CLOSED

TANK #:	TANK VOL(GALS)	INST.DATE:	TANK CONTENTS	TANK POSITION:	TANK STATUS (as of...)
1	8000	01-Jun-1968	Unleaded Gas	UNDERGROUND	REMOVED 31-Jan-1991
** <b>CONSTR TYPE:</b> C <b>PIPING TYPE:</b> <b>LEAK MONIT TYPE:</b> 8					
2	8000	01-Jun-1968	Unleaded Gas	UNDERGROUND	REMOVED 31-Jan-1991
** <b>CONSTR TYPE:</b> C <b>PIPING TYPE:</b> <b>LEAK MONIT TYPE:</b> 8					
3	4000	01-Jun-1968	Unleaded Gas	UNDERGROUND	REMOVED 31-Jan-1991
** <b>CONSTR TYPE:</b> C <b>PIPING TYPE:</b> <b>LEAK MONIT TYPE:</b> 8					
4	10000	01-Jan-1991	Unleaded Gas	UNDERGROUND	REMOVED 01-Dec-2002
** <b>CONSTR TYPE:</b> AFOIM <b>PIPING TYPE:</b> <b>LEAK MONIT TYPE:</b> 24FH					
5	10000	01-Jan-1991	Unleaded Gas	UNDERGROUND	REMOVED 01-Dec-2002
** <b>CONSTR TYPE:</b> MOIAF <b>PIPING TYPE:</b> <b>LEAK MONIT TYPE:</b> 24FH					
6	10000	01-Jan-1991	Unleaded Gas	UNDERGROUND	REMOVED 01-Dec-2002
** <b>CONSTR TYPE:</b> AFMOI <b>PIPING TYPE:</b> <b>LEAK MONIT TYPE:</b> 24FH					

See "Agency List Descriptions" Section for Code Definitions



# FDEP SOLID WASTE FACILITIES LIST

## (SLDWST)

Report Date: 11/25/2014

SLDWST Page 1 of 1

### FACILITY ID, NAME AND LOCATION:

00099058  
ROCA'S TIRES CORP  
802 EAST 122ND AVENUE  
TAMPA, FL 33612

### RESPONSIBLE AUTHORITY

### LAND OWNER

### MAP ID NUMBER:

Dist (Miles):

Direction:

41

SLDWST

SEC/TWN/RNG: //

FACILITY CLASS: 754 WASTE TIRE COLLECTOR

CLASS STATUS: REGISTERED(R)



Copyright © 1990-2014 Environmental Data Management, Inc.

For further information please contact us at 800-368-7376

Use of this information is strictly limited by EDM's authorization agreement, acknowledged by our clients for each report.



# FDEP STORAGE TANKS REPORT

## (TANKS)

Report Date: 11/25/2014

TANKS Page 1 of 1

### FACILITY ID NUMBER, NAME AND LOCATION

8737005  
HILLSBOROUGH CNTY SCHOOL BD-MILES ELEM  
317 E 124TH AVE  
TAMPA, FL 33612

### OWNERSHIP INFORMATION

HILLSBOROUGH CNTY SCHOOL B  
901 EAST KENNEDY BLVD ATTN: JEF  
TAMPA, FL 33602  
**CONTACT TEL #** (813) 635-1133  
**CONTACT:** JEFFREY HURST | CLAY WARD  
**FACILITY TEL #** (813) 932-7821

### MAP ID NUMBER:

**Dist (Miles):**  
**Direction:**

42

T  
A  
N  
K  
S

**COUNTY ID:** 29 **FAC TYPE:** County Government **FAC STATUS:** OPEN

<b>TANK #:</b>	<b>TANK VOL(GALS)</b>	<b>INST.DATE:</b>	<b>TANK CONTENTS</b>	<b>TANK POSITION:</b>	<b>TANK STATUS (as of...)</b>
1	4000		Fuel Oil - Onsite Heat	UNDERGROUND	IN SERVICE

\*\* **CONSTR TYPE:** C **PIPING TYPE:** **LEAK MONIT TYPE:** I

See "Agency List Descriptions" Ssection for Code Definitions



# FDEP LEAKING UNDERGROUND STORAGE TANKS REPORT

(LUST)

Report Date: 11/25/2014

LUST Page 1 of 2

**FACILITY ID NUMBER, NAME AND LOCATION**

8625414  
CHEVRON #48114  
801 E FLETCHER AVE  
TAMPA, FL 33612-2612

**OWNERSHIP INFORMATION**

ACCOUNT OWNER  
CHEVRON PRODUCTS CO  
PO BOX 6004 ATTN: PERMIT DESK  
SAN RAMON, CA 94583-  
(925)842-9002  
CHARLES BITTLE

**MAP ID NUMBER:**

Dist (Miles):

Direction:

43

LUST

COUNTY CODE: 29  
FACILITY STATUS: CLOSED  
FACILITY TYPE: A - Retail Station

FAC OPERATOR: J. O'CONNOR  
FAC TEL #:

SCORE 81    SCORE EFF DT: 1/6/1998    RANK:    SCORE WHEN RANKED:

**DISCHARGE INFORMATION**

DISCHARGE DATE: 3/1/1990

Mapid: 43

INSPECTION DATE:    LEAD AGENCY:    CLEANUP WORK STATUS: COMPLETED

CLEANUP REQUIRED R - CLEANUP REQUIRED

INFO SOURCE: Z - OTHER

DISCH CLNUP STATUS: 2/3/1992    SRCR - SRCR COMPLETE

CONTAMINATED MEDIA?: SOIL: N    SUR WATER: N    GR WATER: N    MON WELL: Y    # DW WELLS CONTAMINATED: 0

POLLUTANT: P - GENERIC GASOLINE    GALLONS    OTHER

CLNUP ELLIG STAT: I - INELIGIBLE

**CLEANUP INFORMATION**

Mapid: 43

**SITE ASSESSMENT**

CLNP RESP: RP - RESPONSIBLE PARTY  
FUND ELLIG: -  
ACTUAL COMPLETION DATE: 02-26-1991  
PAYMENT DATE:  
ACTUAL COST

**REMEDIAL ACTION PLAN**

CLEANUP RESP: RP - RESPONSIBLE PARTY  
FUND ELLIG: -  
ORDER APPRV DATE: 3/15/1991  
ACTUAL COMPL DATE: 03-15-1991  
PAYMENT DATE:  
ACTUAL COST

**REMEDIAL ACTION**

CLEANUP RESP: RP - RESPONSIBLE PARTY  
FUND ELLIG: -  
ACTUAL COST  
YEARS TO COMPL:

**SITE REHABILITATION COMPLETION REPORT**

ACTION TYPE: SRCR - SITE REHABILITATION COMPLETION REPORT  
SUBMIT DATE: 01-15-1992  
REVIEW DATE: 01-23-1992  
ISSUE DATE: 02-03-1992  
COMPL STATUS: A - APPROVED  
COMPL STATUS DT: 02-03-1992  
COMMENTS:

**SOURCE REMOVAL**

CLEANUP RESP: -  
FUND ELLIG: -  
ACTUAL COMPLETION DATE:  
FREE PRODUCT REMOVAL?(Y/N):  
SOIL REMOVAL?(Y/N):  
SOIL TONNAGE REMOVED:  
SOIL TREATMENT?(Y/N)  
OTHER TREATMENT?:  
ALT PROC STATUS:  
ALT PROC STATUS DT  
ALT PROC COMMENT:



# FDEP LEAKING UNDERGROUND STORAGE TANKS REPORT

## (LUST)

Report Date: 11/25/2014

LUST Page 2 of 2

### DISCHARGE INFORMATION

Mapid: 43

DISCHARGE DATE: 5/8/1990

INSPECTION DATE: LEAD AGENCY: CLEANUP WORK STATUS: COMPLETED  
CLEANUP REQUIRED C - COMBINED CLEANUP REQUIRED 03/01/1990  
INFO SOURCE: D - DISCHARGE NOTIFICATION  
DISCH CLNUP STATUS: 2/3/1992 SRCR - SRCR COMPLETE  
CONTAMINATED MEDIA?: SOIL: SUR WATER: GR WATER: MON WELL: # DW WELLS CONTAMINATED:  
POLLUTANT : B - UNLEADED GAS GALLONS OTHER  
CLNUP ELLIG STAT: E - ELIGIBLE

### CLEANUP INFORMATION

Mapid: 43

#### SITE ASSESSMENT

CLNP RESP: RP - RESPONSIBLE PARTY  
FUND ELLIG: -  
ACTUAL COMPLETION DATE:  
PAYMENT DATE:  
ACTUAL COST

#### REMEDIAL ACTION PLAN

CLEANUP RESP: RP - RESPONSIBLE PARTY  
FUND ELLIG: -  
ORDER APPRV DATE:  
ACTUAL COMPL DATE 02-26-1991  
PAYMENT DATE:  
ACTUAL COST

#### REMEDIAL ACTION

CLEANUP RESP: RP - RESPONSIBLE PARTY  
FUND ELLIG: -  
ACTUAL COST  
YEARS TO COMPL: 0

#### SITE REHABILITATION COMPLETION REPORT

ACTION TYPE: SRCR - SITE REHABILITATION COMPLETION REPORT  
SUBMIT DATE: 01-15-1992  
REVIEW DATE: 01-23-1992  
ISSUE DATE: 02-03-1992  
COMPL STATUS: A - APPROVED  
COMPL STATUS DT 02-03-1992  
COMMENTS:

#### SOURCE REMOVAL

CLEANUP RESP: -  
FUND ELLIG: -  
ACTUAL COMPLETION DATE:  
FREE PRODUCT REMOVAL?(Y/N):  
SOIL REMOVAL? (Y/N):  
SOIL TONNAGE REMOVED:  
SOIL TREATMENT?(Y/N)  
OTHER TREATMENT?:  
ALT PROC STATUS:  
ALT PROC STATUS DT  
ALT PROC COMMENT:



# FDEP STORAGE TANKS REPORT

## (TANKS)

Report Date: 11/25/2014

TANKS Page 1 of 1

### FACILITY ID NUMBER, NAME AND LOCATION

8625414  
 CHEVRON #48114  
 801 E FLETCHER AVE  
 TAMPA, FL 33612

### OWNERSHIP INFORMATION

CHEVRON PRODUCTS CO  
 PO BOX 6004 ATTN: PERMIT DESK  
 SAN RAMON, CA 94583  
**CONTACT TEL #** (925) 842-9002  
**CONTACT:** CHARLES BITTLE  
**FACILITY TEL #**

### MAP ID NUMBER:

43

**Dist (Miles):**  
**Direction:**

T  
A  
N  
K  
S

**COUNTY ID:** 29    **FAC TYPE:** Retail Station    **FAC STATUS:** CLOSED

TANK #:	TANK VOL(GALS)	INST.DATE:	TANK CONTENTS	TANK POSITION:	TANK STATUS (as of...)
1	10000	01-Jul-1967	Unleaded Gas	UNDERGROUND	REMOVED 30-Nov-1987
** <b>CONSTR TYPE:</b> CH <b>PIPING TYPE:</b> <b>LEAK MONIT TYPE:</b> 8					
2	10000	01-Jul-1967	Leaded Gas	UNDERGROUND	REMOVED 30-Nov-1987
** <b>CONSTR TYPE:</b> CH <b>PIPING TYPE:</b> <b>LEAK MONIT TYPE:</b> 8					
3	5000	01-Jul-1967	Unleaded Gas	UNDERGROUND	REMOVED 30-Nov-1987
** <b>CONSTR TYPE:</b> CH <b>PIPING TYPE:</b> <b>LEAK MONIT TYPE:</b> 8					
4	550	01-Jul-1967	Waste Oil	UNDERGROUND	REMOVED 30-Nov-1987
** <b>CONSTR TYPE:</b> CH <b>PIPING TYPE:</b> <b>LEAK MONIT TYPE:</b> 8					

See "Agency List Descriptions" Section for Code Definitions



# FDEP LEAKING UNDERGROUND STORAGE TANKS REPORT

(LUST)

Report Date: 11/25/2014

LUST Page 1 of 1

**FACILITY ID NUMBER, NAME AND LOCATION**

8624776  
BP-ECONOMY #116  
309 E FLETCHER AVE  
TAMPA, FL 33612-3408

**OWNERSHIP INFORMATION**

ACCOUNT OWNER  
AUTOMATED PETROLEUM & ENERGY CO IN  
PO BOX 1110 ATTN: RICK HERWEH  
BRANDON, FL 33509-1110  
(813)681-4279  
RICK HERWEH | PHY ADDRESS: 1201 OAKFI

**MAP ID NUMBER:**

Dist (Miles):  
Direction:

**44**

**L  
U  
S  
T**

COUNTY CODE: 29  
FACILITY STATUS: OPEN  
FACILITY TYPE: A - Retail Station

FAC OPERATOR: RICK HERWEH  
FAC TEL #: (813)681-4279

SCORE 45 SCORE EFF DT: 11/30/2012 RANK: 6077 SCORE WHEN RANKED: 29

**DISCHARGE INFORMATION**

DISCHARGE DATE: 11/30/1988

Mapid: 44

INSPECTION DATE: LEAD AGENCY: CLEANUP WORK STATUS: INACTIVE  
CLEANUP REQUIRED R - CLEANUP REQUIRED  
INFO SOURCE: E - EDI  
DISCH CLNP STATUS: 2/14/1996 SA - SA ONGOING  
CONTAMINATED MEDIA?: SOIL: Y SUR WATER: N GR WATER Y MON WELL: Y # DW WELLS CONTAMINATED: 0  
POLLUTANT: L - WASTE OIL GALLONS OTHER  
CLNUP ELLIG STAT: E - ELIGIBLE

**CLEANUP INFORMATION**

Mapid: 44

**SITE ASSESSMENT**

CLNP RESP: RP - RESPONSIBLE PARTY  
FUND ELLIG: -  
ACTUAL COMPLETION DATE: 03-21-1996  
PAYMENT DATE:  
ACTUAL COST

**REMEDIAL ACTION PLAN**

CLEANUP RESP: -  
FUND ELLIG: -  
ORDER APPRV DATE:  
ACTUAL COMPL DATE  
PAYMENT DATE:  
ACTUAL COST

**REMEDIAL ACTION**

CLEANUP RESP: -  
FUND ELLIG: -  
ACTUAL COST  
YEARS TO COMPL:

**SITE REHABILITATION COMPLETION REPORT**

ACTION TYPE: -  
SUBMIT DATE:  
REVIEW DATE:  
ISSUE DATE:  
COMPL STATUS: -  
COMPL STATUS DT  
COMMENTS:

**SOURCE REMOVAL**

CLEANUP RESP: -  
FUND ELLIG: -  
ACTUAL COMPLETION DATE:  
FREE PRODUCT REMOVAL?(Y/N):  
SOIL REMOVAL? (Y/N):  
SOIL TONNAGE REMOVED:  
SOIL TREATMENT?(Y/N)  
OTHER TREATMENT?:  
ALT PROC STATUS:  
ALT PROC STATUS DT  
ALT PROC COMMENT:



# FDEP STORAGE TANKS REPORT

## (TANKS)

Report Date: 11/25/2014

TANKS Page 1 of 1

### FACILITY ID NUMBER, NAME AND LOCATION

8624776  
 BP-ECONOMY #116  
 309 E FLETCHER AVE  
 TAMPA, FL 33612

### OWNERSHIP INFORMATION

AUTOMATED PETROLEUM & ENER  
 PO BOX 1110 ATTN: RICK HERWEH  
 BRANDON, FL 33509  
**CONTACT TEL #** (813) 681-4279  
**CONTACT:** RICK HERWEH | PHY ADDRESS  
**FACILITY TEL #** (813) 681-4279

### MAP ID NUMBER:

44

**Dist (Miles):**  
**Direction:**

T  
A  
N  
K  
S

**COUNTY ID:** 29    **FAC TYPE:** Retail Station    **FAC STATUS:** OPEN

TANK #:	TANK VOL(GALS)	INST.DATE:	TANK CONTENTS	TANK POSITION:	TANK STATUS (as of...)
1	8000	01-Jan-1990	Unleaded Gas	UNDERGROUND	REMOVED 18-Jul-2007
** <b>CONSTR TYPE:</b> ABCHMO <b>PIPING TYPE:</b> <b>LEAK MONIT TYPE:</b> 4HDeIS					
2	8000	01-Jan-1990	Unleaded Gas	UNDERGROUND	REMOVED 18-Jul-2007
** <b>CONSTR TYPE:</b> ABCHMO <b>PIPING TYPE:</b> <b>LEAK MONIT TYPE:</b> 4HDeIS					
3	4000	01-Jan-1990	Unleaded Gas	UNDERGROUND	REMOVED 18-Jul-2007
** <b>CONSTR TYPE:</b> ABCHMO <b>PIPING TYPE:</b> <b>LEAK MONIT TYPE:</b> 4HDeIS					
4	12000	01-Jul-2007	Unleaded Gas	UNDERGROUND	IN SERVICE 01-Jul-2007
** <b>CONSTR TYPE:</b> ACLMOR <b>PIPING TYPE:</b> CFJK <b>LEAK MONIT TYPE:</b> 24FHK					
5	12000	01-Jul-2007	Unleaded Gas	UNDERGROUND	IN SERVICE 01-Jul-2007
** <b>CONSTR TYPE:</b> ACLMOR <b>PIPING TYPE:</b> CFJK <b>LEAK MONIT TYPE:</b> 24FHK					

See "Agency List Descriptions" Ssection for Code Definitions



# FDEP LEAKING UNDERGROUND STORAGE TANKS REPORT

(LUST)

Report Date: 11/25/2014

LUST Page 1 of 1

**FACILITY ID NUMBER, NAME AND LOCATION**

9201773  
NICKS AUTORAMA  
802 E FLETCHER AVE  
TAMPA, FL 33612-

**OWNERSHIP INFORMATION**

ACCOUNT OWNER  
BIBA, NICK  
802 E FLETCHER AVE  
TAMPA, FL 33612-  
(813)733-7701  
NICK BIBA

**MAP ID NUMBER:**

Dist (Miles):

Direction:

45

LUST

COUNTY CODE: 29  
FACILITY STATUS: CLOSED  
FACILITY TYPE: A - Retail Station

FAC OPERATOR: BIBA, NICK  
FAC TEL #: (813)972-0000

SCORE 78    SCORE EFF DT: 1/6/1998    RANK:    SCORE WHEN RANKED:

**DISCHARGE INFORMATION**

DISCHARGE DATE: 6/24/1992

Mapid: 45

INSPECTION DATE:    LEAD AGENCY:    CLEANUP WORK STATUS: COMPLETED

CLEANUP REQUIRED R - CLEANUP REQUIRED  
INFO SOURCE: A - ABANDONED TANK RESTORATION  
DISCH CLNUP STATUS: 5/23/1994    NFA - NFA COMPLETE

CONTAMINATED MEDIA?: SOIL: Y    SUR WATER: N    GR WATER: Y    MON WELL: Y    # DW WELLS CONTAMINATED: 0

POLLUTANT: L - WASTE OIL    GALLONS    OTHER

CLNUP ELLIG STAT: E - ELIGIBLE

**CLEANUP INFORMATION**

Mapid: 45

**SITE ASSESSMENT**

CLNP RESP: LP - LOCAL PROGRAM  
FUND ELLIG: -  
ACTUAL COMPLETION DATE: 04-07-1994  
PAYMENT DATE:  
ACTUAL COST

**REMEDIAL ACTION PLAN**

CLEANUP RESP: RP - RESPONSIBLE PARTY  
FUND ELLIG: -  
ORDER APPRV DATE:  
ACTUAL COMPL DATE  
PAYMENT DATE:  
ACTUAL COST

**REMEDIAL ACTION**

CLEANUP RESP: RP - RESPONSIBLE PARTY  
FUND ELLIG: -  
ACTUAL COST  
YEARS TO COMPL:

**SITE REHABILITATION COMPLETION REPORT**

ACTION TYPE: NFA - NO FURTHER ACTION  
SUBMIT DATE: 04-06-1994  
REVIEW DATE: 04-07-1994  
ISSUE DATE: 05-23-1994  
COMPL STATUS: A - APPROVED  
COMPL STATUS DT 05-23-1994  
COMMENTS:

**SOURCE REMOVAL**

CLEANUP RESP: RP - RESPONSIBLE PARTY  
FUND ELLIG: -  
ACTUAL COMPLETION DATE:  
FREE PRODUCT REMOVAL?(Y/N):  
SOIL REMOVAL? (Y/N):  
SOIL TONNAGE REMOVED:  
SOIL TREATMENT?(Y/N)  
OTHER TREATMENT?:  
ALT PROC STATUS:  
ALT PROC STATUS DT  
ALT PROC COMMENT:



# FDEP STORAGE TANKS REPORT

## (TANKS)

Report Date: 11/25/2014

TANKS Page 1 of 1

### FACILITY ID NUMBER, NAME AND LOCATION

9201773  
 NICKS AUTORAMA  
 802 E FLETCHER AVE  
 TAMPA, FL 33612

### OWNERSHIP INFORMATION

BIBA, NICK  
 802 E FLETCHER AVE  
 TAMPA, FL 33612  
**CONTACT TEL #** (813) 733-7701  
**CONTACT:** NICK BIBA  
**FACILITY TEL #** (813) 972-0000

### MAP ID NUMBER:

45

**Dist (Miles):**  
**Direction:**

T  
A  
N  
K  
S

**COUNTY ID:** 29    **FAC TYPE:** Retail Station    **FAC STATUS:** CLOSED

TANK #:	TANK VOL(GALS)	INST.DATE:	TANK CONTENTS	TANK POSITION:	TANK STATUS (as of...)
1	8000		Unleaded Gas	UNDERGROUND	REMOVED 30-Sep-1992
** <b>CONSTR TYPE:</b> D <b>PIPING TYPE:</b> <b>LEAK MONIT TYPE:</b> Y					
2	8000		Unleaded Gas	UNDERGROUND	REMOVED 30-Sep-1992
** <b>CONSTR TYPE:</b> D <b>PIPING TYPE:</b> <b>LEAK MONIT TYPE:</b> Y					
3	8000		Leaded Gas	UNDERGROUND	REMOVED 30-Sep-1992
** <b>CONSTR TYPE:</b> D <b>PIPING TYPE:</b> <b>LEAK MONIT TYPE:</b> Y					
4	500		Waste Oil	UNDERGROUND	REMOVED 30-Sep-1992
** <b>CONSTR TYPE:</b> D <b>PIPING TYPE:</b> <b>LEAK MONIT TYPE:</b> Y					

See "Agency List Descriptions" Section for Code Definitions





# USEPA RESOURCE CONSERVATION AND RECOVERY ACT INFORMATION (RCRAInfo)

## (NONTSD)

Report Date: 11/25/2014

NONTSD Page 1 of 1

### FACILITY ID NUMBER, NAME AND LOCATION

FLD984253609  
ELDER AUTOMOTIVE GROUP OF TAMPA BAY I  
320 E FLETCHER AVE  
TAMPA, FL 336123409

### CONTACT INFORMATION:

320 E FLETCHER AVE  
TAMPA FL 33612  
Contact JIM TACKETT  
Contact Telephone 8133718200  
Contact Email:

### MAP ID NUMBER:

Dist (Miles):  
Direction:

46

N  
O  
N  
T  
S  
D

### RCRIS INFORMATION

NOTIFICATION DATE 2/8/2013 SOURCE: INSPECTION

TSD?: NOT A TSD,VERIFIED  
GEN STATUS(Fed): CONDITIONALLY EXEMPT SQG(<100 KG PER MONTH)  
GEN STATUS(State): CONDITIONALLY EXEMPT SQG(<100 KG PER MONTH)  
MIXED WSTE GEN?: N  
IMPORTER?: N  
OFFSITE RECPT?: N  
TRANSPORTER?: NOT A TRANSPORTER,VERIFIED  
XFER FAC?: N  
SHRT TRM GEN?: N  
RECYCLER?: N  
NON-NOTIFIER?:

UNIV WST DEST?: N  
ON SITE BURNER?: N  
FURNACE?: N  
UNDGRND INJ?: NO UNDERGROUND INJECT  
UO BURNER?: N  
UO PROC?: N  
UO RECY?: N  
UO TRANS?: N  
UO XFER?: N  
UO MRKT BRN?: N  
UO SPEC MRKT?: N

NOTIFICATION DATE 3/9/1993 SOURCE: NOTIFICATION

TSD?: NOT A TSD,VERIFIED  
GEN STATUS(Fed): SMALL QUANTITY GENERATOR(<1000 KG PER MONTH)  
GEN STATUS(State): SMALL QUANTITY GENERATOR(<1000 KG PER MONTH)  
MIXED WSTE GEN?: N  
IMPORTER?: N  
OFFSITE RECPT?: N  
TRANSPORTER?: NOT A TRANSPORTER,VERIFIED  
XFER FAC?: N  
SHRT TRM GEN?: N  
RECYCLER?: N  
NON-NOTIFIER?:

UNIV WST DEST?: N  
ON SITE BURNER?: N  
FURNACE?: N  
UNDGRND INJ?: NO UNDERGROUND INJECT  
UO BURNER?: N  
UO PROC?: N  
UO RECY?: N  
UO TRANS?: N  
UO XFER?: N  
UO MRKT BRN?: N  
UO SPEC MRKT?: N

NOTIFICATION DATE 3/9/1993 SOURCE: NOTIFICATION

TSD?: NOT A TSD,VERIFIED  
GEN STATUS(Fed): SMALL QUANTITY GENERATOR(<1000 KG PER MONTH)  
GEN STATUS(State): SMALL QUANTITY GENERATOR(<1000 KG PER MONTH)  
MIXED WSTE GEN?: N  
IMPORTER?: N  
OFFSITE RECPT?: N  
TRANSPORTER?: NOT A TRANSPORTER,VERIFIED  
XFER FAC?: N  
SHRT TRM GEN?: N  
RECYCLER?: N  
NON-NOTIFIER?:

UNIV WST DEST?: N  
ON SITE BURNER?: N  
FURNACE?: N  
UNDGRND INJ?: NO UNDERGROUND INJECT  
UO BURNER?: N  
UO PROC?: N  
UO RECY?: N  
UO TRANS?: N  
UO XFER?: N  
UO MRKT BRN?: N  
UO SPEC MRKT?: N

### VIOLATION INFO

Eval Date: 02/08/2013  
Viol Date: 02/08/2013  
Enf Date: 03/08/2013  
Eval Agcy: STATE  
Viol Agcy: S  
Enf Agcy: STATE

Eval Type Descr: COMPLIANCE EVALUATION INSPECTION ON-SITE  
Enf Type Descr:  
Lead Agcy:

Viol Type: XXS State Statute or Regulation

Citation:

Compl Date: 03/08/2013



# FDEP LEAKING UNDERGROUND STORAGE TANKS REPORT

(LUST)

Report Date: 11/25/2014

LUST Page 1 of 2

**FACILITY ID NUMBER, NAME AND LOCATION**

9200794  
CINDY'S EUROPEAN IMPORTS INC  
320 E FLETCHER AVE  
TAMPA, FL 33612-

**OWNERSHIP INFORMATION**

ACCOUNT OWNER  
GAS N GO OIL CO INC  
320 E FLETCHER AVE  
TAMPA, FL 33612-  
(813)963-6393  
CYNTHIA MROCKOWSKI

**MAP ID NUMBER:**

Dist (Miles):  
Direction:

46

L  
U  
S  
T

COUNTY CODE: 29  
FACILITY STATUS: CLOSED  
FACILITY TYPE: C - Fuel user/Non-retail

FAC OPERATOR: GAS N GO OIL CO INC  
FAC TEL #: (813)963-6393

SCORE 40    SCORE EFF DT: 10/20/1998    RANK:    SCORE WHEN RANKED:

**DISCHARGE INFORMATION**

DISCHARGE DATE: 3/16/1992

Mapid: 46

INSPECTION DATE:                      LEAD AGENCY:                      CLEANUP WORK STATUS: COMPLETED  
CLEANUP REQUIRED R - CLEANUP REQUIRED  
INFO SOURCE: A - ABANDONED TANK RESTORATION  
DISCH CLNUP STATUS: 5/30/1995                      NFA - NFA COMPLETE  
CONTAMINATED MEDIA?: SOIL: Y    SUR WATER: N    GR WATER: Y    MON WELL: N    # DW WELLS CONTAMINATED: 0  
POLLUTANT: Y - UNKNOWN/NOT REPORTED                      GALLONS                      OTHER  
CLNUP ELLIG STAT: E - ELIGIBLE

**CLEANUP INFORMATION**

Mapid: 46

**SITE ASSESSMENT**

CLNP RESP: RP - RESPONSIBLE PARTY  
FUND ELLIG: -  
ACTUAL COMPLETION DATE: 03-23-1995  
PAYMENT DATE:  
ACTUAL COST

**REMEDIAL ACTION PLAN**

CLEANUP RESP: NA - NOT APPLICABLE  
FUND ELLIG: -  
ORDER APPRV DATE:  
ACTUAL COMPL DATE  
PAYMENT DATE:  
ACTUAL COST

**REMEDIAL ACTION**

CLEANUP RESP: NA - NOT APPLICABLE  
FUND ELLIG: -  
ACTUAL COST  
YEARS TO COMPL: 0

**SITE REHABILITATION COMPLETION REPORT**

ACTION TYPE: NFA - NO FURTHER ACTION  
SUBMIT DATE: 02-14-1995  
REVIEW DATE: 05-15-1995  
ISSUE DATE: 05-30-1995  
COMPL STATUS: A - APPROVED  
COMPL STATUS DT 05-30-1995  
COMMENTS:

**SOURCE REMOVAL**

CLEANUP RESP: -  
FUND ELLIG: -  
ACTUAL COMPLETION DATE:  
FREE PRODUCT REMOVAL?(Y/N):  
SOIL REMOVAL? (Y/N):  
SOIL TONNAGE REMOVED:  
SOIL TREATMENT?(Y/N)  
OTHER TREATMENT?:  
ALT PROC STATUS:  
ALT PROC STATUS DT  
ALT PROC COMMENT:



# FDEP LEAKING UNDERGROUND STORAGE TANKS REPORT

## (LUST)

Report Date: 11/25/2014

LUST Page 2 of 2

### DISCHARGE INFORMATION

Mapid: 46

DISCHARGE DATE: 4/4/1994

INSPECTION DATE: LEAD AGENCY: CLEANUP WORK STATUS: COMPLETED  
CLEANUP REQUIRED C - COMBINED CLEANUP REQUIRED 03/16/1992  
INFO SOURCE: C - CLOSURE REPORT  
DISCH CLNUP STATUS: 5/30/1995 NFA - NFA COMPLETE  
CONTAMINATED MEDIA?: SOIL: SUR WATER: GR WATER: MON WELL: # DW WELLS CONTAMINATED:  
POLLUTANT : B - UNLEADED GAS GALLONS OTHER  
CLNUP ELLIG STAT: 1 - INELIGIBLE

### CLEANUP INFORMATION

Mapid: 46

#### SITE ASSESSMENT

CLNP RESP: -  
FUND ELLIG: -  
ACTUAL COMPLETION DATE:  
PAYMENT DATE:  
ACTUAL COST

#### REMEDIAL ACTION PLAN

CLEANUP RESP: -  
FUND ELLIG: -  
ORDER APPRV DATE:  
ACTUAL COMPL DATE  
PAYMENT DATE:  
ACTUAL COST

#### REMEDIAL ACTION

CLEANUP RESP: -  
FUND ELLIG: -  
ACTUAL COST  
YEARS TO COMPL: 0

#### SITE REHABILITATION COMPLETION REPORT

ACTION TYPE: NFA - NO FURTHER ACTION  
SUBMIT DATE: 02-14-1995  
REVIEW DATE: 05-15-1995  
ISSUE DATE: 05-30-1995  
COMPL STATUS: A - APPROVED  
COMPL STATUS DT 05-30-1995  
COMMENTS:

#### SOURCE REMOVAL

CLEANUP RESP: -  
FUND ELLIG: -  
ACTUAL COMPLETION DATE:  
FREE PRODUCT REMOVAL?(Y/N):  
SOIL REMOVAL? (Y/N):  
SOIL TONNAGE REMOVED:  
SOIL TREATMENT?(Y/N)  
OTHER TREATMENT?:  
ALT PROC STATUS:  
ALT PROC STATUS DT  
ALT PROC COMMENT:



# FDEP STORAGE TANKS REPORT

## (TANKS)

Report Date: 11/25/2014

TANKS Page 1 of 1

### FACILITY ID NUMBER, NAME AND LOCATION

9200794  
 CINDY'S EUROPEAN IMPORTS INC  
 320 E FLETCHER AVE  
 TAMPA, FL 33612

### OWNERSHIP INFORMATION

GAS N GO OIL CO INC  
 320 E FLETCHER AVE  
 TAMPA, FL 33612  
**CONTACT TEL #** (813) 963-6393  
**CONTACT:** CYNTHIA MROCKOWSKI  
**FACILITY TEL #** (813) 963-6393

### MAP ID NUMBER:

46

**Dist (Miles):**  
**Direction:**

T  
A  
N  
K  
S

**COUNTY ID:** 29    **FAC TYPE:** Fuel user/Non-retail    **FAC STATUS:** CLOSED

TANK #:	TANK VOL(GALS)	INST.DATE:	TANK CONTENTS	TANK POSITION:	TANK STATUS (as of...)
1	4000		Unleaded Gas	UNDERGROUND	REMOVED 01-Mar-1994
** <b>CONSTR TYPE:</b> C <b>PIPING TYPE:</b> <b>LEAK MONIT TYPE:</b> Y					
2	4000		Unleaded Gas	UNDERGROUND	REMOVED 20-Jun-1994
** <b>CONSTR TYPE:</b> C <b>PIPING TYPE:</b> <b>LEAK MONIT TYPE:</b> Y					
3	4000		Unleaded Gas	UNDERGROUND	REMOVED 20-Jun-1994
** <b>CONSTR TYPE:</b> C <b>PIPING TYPE:</b> <b>LEAK MONIT TYPE:</b> Y					
4	5000		Unleaded Gas	UNDERGROUND	REMOVED 20-Jun-1994
** <b>CONSTR TYPE:</b> C <b>PIPING TYPE:</b> <b>LEAK MONIT TYPE:</b> Y					
5	800		Waste Oil	UNDERGROUND	REMOVED 20-Jun-1994
** <b>CONSTR TYPE:</b> C <b>PIPING TYPE:</b> <b>LEAK MONIT TYPE:</b> Y					

See "Agency List Descriptions" Ssection for Code Definitions



# USEPA RESOURCE CONSERVATION AND RECOVERY ACT INFORMATION (RCRAInfo)

## (NONTSD)

Report Date: 11/25/2014

NONTSD Page 1 of 2

### FACILITY ID NUMBER, NAME AND LOCATION

FL0000015354  
SALVATION ARMY ARC  
13815 SALVATION ARMY LN  
TAMPA, FL 336132205

### CONTACT INFORMATION:

PO BOX 82949  
TAMPA FL 33682-2949  
Contact LES TAYLOR  
Contact Telephone 8139720471  
Contact Email:

### MAP ID NUMBER:

Dist (Miles):  
Direction:

47

N  
O  
N  
T  
S  
D

### RCRIS INFORMATION

NOTIFICATION DATE 1/10/2003 SOURCE: NOTIFICATION

TSD?: NOT A TSD,VERIFIED  
GEN STATUS(Fed): SMALL QUANTITY GENERATOR(<1000 KG PER MONTH)  
GEN STATUS(State): SMALL QUANTITY GENERATOR(<1000 KG PER MONTH)  
MIXED WSTE GEN?: NO  
IMPORTER?: NO  
OFFSITE RECPT?:  
TRANSPORTER?: NOT A TRANSPORTER,VERIFIED  
XFER FAC?:  
SHRT TRM GEN?:  
RECYCLER?: NO  
NON-NOTIFIER?:

UNIV WST DEST?: NO  
ON SITE BURNER?: NO  
FURNACE?: NO  
UNDGRND INJ?: NO UNDERGROUND INJECT  
UO BURNER?: NO  
UO PROC?: NO  
UO RECY?: NO  
UO TRANS?: NO  
UO XFER?: NO  
UO MRKT BRN?: NO  
UO SPEC MRKT?: NO

NOTIFICATION DATE 1/10/2003 SOURCE: INSPECTION

TSD?: NOT A TSD,VERIFIED  
GEN STATUS(Fed): CONDITIONALLY EXEMPT SQG(<100 KG PER MONTH)  
GEN STATUS(State): CONDITIONALLY EXEMPT SQG(<100 KG PER MONTH)  
MIXED WSTE GEN?: N  
IMPORTER?: N  
OFFSITE RECPT?: N  
TRANSPORTER?: NOT A TRANSPORTER,VERIFIED  
XFER FAC?: N  
SHRT TRM GEN?: N  
RECYCLER?: N  
NON-NOTIFIER?:

UNIV WST DEST?: N  
ON SITE BURNER?: N  
FURNACE?: N  
UNDGRND INJ?: NO UNDERGROUND INJECT  
UO BURNER?: N  
UO PROC?: N  
UO RECY?: N  
UO TRANS?: N  
UO XFER?: N  
UO MRKT BRN?: N  
UO SPEC MRKT?: N

NOTIFICATION DATE 1/10/2003 SOURCE: INSPECTION

TSD?: NOT A TSD,VERIFIED  
GEN STATUS(Fed): CONDITIONALLY EXEMPT SQG(<100 KG PER MONTH)  
GEN STATUS(State): CONDITIONALLY EXEMPT SQG(<100 KG PER MONTH)  
MIXED WSTE GEN?: N  
IMPORTER?: N  
OFFSITE RECPT?: N  
TRANSPORTER?: NOT A TRANSPORTER,VERIFIED  
XFER FAC?: N  
SHRT TRM GEN?: N  
RECYCLER?: N  
NON-NOTIFIER?:

UNIV WST DEST?: N  
ON SITE BURNER?: N  
FURNACE?: N  
UNDGRND INJ?: NO UNDERGROUND INJECT  
UO BURNER?: N  
UO PROC?: N  
UO RECY?: N  
UO TRANS?: N  
UO XFER?: N  
UO MRKT BRN?: N  
UO SPEC MRKT?: N

NOTIFICATION DATE 10/13/1993 SOURCE: NOTIFICATION

TSD?: NOT A TSD,VERIFIED  
GEN STATUS(Fed): SMALL QUANTITY GENERATOR(<1000 KG PER MONTH)  
GEN STATUS(State): SMALL QUANTITY GENERATOR(<1000 KG PER MONTH)  
MIXED WSTE GEN?: N  
IMPORTER?: N  
OFFSITE RECPT?: N  
TRANSPORTER?: NOT A TRANSPORTER,VERIFIED  
XFER FAC?: N  
SHRT TRM GEN?: N  
RECYCLER?: N  
NON-NOTIFIER?:

UNIV WST DEST?: N  
ON SITE BURNER?: N  
FURNACE?: N  
UNDGRND INJ?: NO UNDERGROUND INJECT  
UO BURNER?: N  
UO PROC?: N  
UO RECY?: N  
UO TRANS?: N  
UO XFER?: N  
UO MRKT BRN?: N  
UO SPEC MRKT?: N



Copyright © 1990-2014 Environmental Data Management, Inc.

For further information please contact us at 800-368-7376

Use of this information is strictly limited by EDM's authorization agreement, acknowledged by our clients for each report.

# USEPA RESOURCE CONSERVATION AND RECOVERY ACT INFORMATION (RCRAInfo)

## (NONTSD)

Report Date: 11/25/2014

NONTSD Page 2 of 2

**NOTIFICATION DATE** 10/13/1993 **SOURCE:** NOTIFICATION

**TSD?:** NOT A TSD,VERIFIED  
**GEN STATUS(Fed):** SMALL QUANTITY GENERATOR(<1000 KG PER MONTH)  
**GEN STATUS(State):** SMALL QUANTITY GENERATOR(<1000 KG PER MONTH)  
**MIXED WSTE GEN?:** N  
**IMPORTER?:** N  
**OFFSITE RECPT?:** N  
**TRANSPORTER?:** NOT A TRANSPORTER,VERIFIED  
**XFER FAC?:** N  
**SHRT TRM GEN?:** N  
**RECYCLER?:** N  
**NON-NOTIFIER?:**

**UNIV WST DEST?:** N  
**ON SITE BURNER?:** N  
**FURNACE?:** N  
**UNDGRND INJ?:** NO UNDERGROUND INJECT  
**UO BURNER?:** N  
**UO PROC?:** N  
**UO RECY?:** N  
**UO TRANS?:** N  
**UO XFER?:** N  
**UO MRKT BRN?:** N  
**UO SPEC MRKT?:** N

### VIOLATION INFO

**Eval Date:** 01/10/2003 **Eval Agcy:** STATE **Eval Type Descr:** COMPLIANCE EVALUATION INSPECTION ON-SITE  
**Viol Date:** 01/10/2003 **Viol Agcy:** S **Enf Type Descr:** DEP WARNING LETTER  
**Enf Date:** 01/23/2003 **Enf Agcy:** STATE **Lead Agcy:**

**Viol Type:** XXS State Statute or Regulation **Citation:** **Compl Date:** 02/14/2003

**Viol Type:** 279.C Used Oil - Generators **Citation:** **Compl Date:** 02/14/2003

**Viol Type:** 262.A Generators - General **Citation:** **Compl Date:** 02/14/2003



# FDEP STORAGE TANKS REPORT

## (TANKS)

Report Date: 11/25/2014

TANKS Page 1 of 1

### FACILITY ID NUMBER, NAME AND LOCATION

8944872  
 SALVATION ARMY ADULT REHABILITATION  
 13815 SALVATION ARMY LN  
 TAMPA, FL 33613

### OWNERSHIP INFORMATION

SALVATION ARMY ADULT REHAB  
 13815 SALVATION ARMY LN  
 TAMPA, FL 33613  
**CONTACT TEL #** (813) 972-0471  
**CONTACT:** PAUL MCFARLAND  
**FACILITY TEL #** (813) 972-0471

### MAP ID NUMBER:

**47**

**Dist (Miles):**  
**Direction:**

T  
A  
N  
K  
S

**COUNTY ID:** 29 **FAC TYPE:** Fuel user/Non-retail **FAC STATUS:** OPEN

TANK #:	TANK VOL(GALS)	INST.DATE:	TANK CONTENTS	TANK POSITION:	TANK STATUS (as of...)
1	2000	01-May-1987	Unleaded Gas	UNDERGROUND	REMOVED 01-Jan-1995
** <b>CONSTR TYPE:</b> AF <b>PIPING TYPE:</b> <b>LEAK MONIT TYPE:</b> 8					
2	2000	01-May-1987	Vehicular Diesel	UNDERGROUND	REMOVED 01-Jan-1995
** <b>CONSTR TYPE:</b> AF <b>PIPING TYPE:</b> <b>LEAK MONIT TYPE:</b> 8					
3	1000	01-Jun-2006	Emerg Generator Diesel	ABOVEGROUND	IN SERVICE 01-Jun-2006
** <b>CONSTR TYPE:</b> CIMP <b>PIPING TYPE:</b> AI <b>LEAK MONIT TYPE:</b> 1FQ					

See "Agency List Descriptions" Section for Code Definitions



# USEPA RESOURCE CONSERVATION AND RECOVERY ACT INFORMATION (RCRAInfo)

## (NONTSD)

Report Date: 11/25/2014

NONTSD Page 1 of 2

### FACILITY ID NUMBER, NAME AND LOCATION

FLR000025916  
CARMAX #7105  
14920 N NEBRASKA AVE  
TAMPA, FL 336131437

### CONTACT INFORMATION:

12800 TUCHAHOE CREEK PRKWY  
RICHMOND VA 23238  
Contact ALI WOODWORTH  
Contact Telephone 8047470422  
Contact Email:

### MAP ID NUMBER:

Dist (Miles):  
Direction:

48

N  
O  
N  
T  
S  
D

### RCRIS INFORMATION

NOTIFICATION DATE 9/28/2011 SOURCE: INSPECTION

TSD?: NOT A TSD,VERIFIED  
GEN STATUS(Fed): SMALL QUANTITY GENERATOR(<1000 KG PER MONTH)  
GEN STATUS(State): SMALL QUANTITY GENERATOR(<1000 KG PER MONTH)  
MIXED WSTE GEN?: N  
IMPORTER?: N  
OFFSITE RECPT?: N  
TRANSPORTER?: NOT A TRANSPORTER,VERIFIED  
XFER FAC?: N  
SHRT TRM GEN?: N  
RECYCLER?: N  
NON-NOTIFIER?:

UNIV WST DEST?: N  
ON SITE BURNER?: N  
FURNACE?: N  
UNDGRND INJ?: NO UNDERGROUND INJECT  
UO BURNER?: N  
UO PROC?: N  
UO RECY?: N  
UO TRANS?: N  
UO XFER?: N  
UO MRKT BRN?: N  
UO SPEC MRKT?: N

NOTIFICATION DATE 10/3/2006 SOURCE: NOTIFICATION

TSD?: NOT A TSD,VERIFIED  
GEN STATUS(Fed): SMALL QUANTITY GENERATOR(<1000 KG PER MONTH)  
GEN STATUS(State): SMALL QUANTITY GENERATOR(<1000 KG PER MONTH)  
MIXED WSTE GEN?: N  
IMPORTER?: N  
OFFSITE RECPT?: N  
TRANSPORTER?: NOT A TRANSPORTER,VERIFIED  
XFER FAC?: N  
SHRT TRM GEN?: N  
RECYCLER?: N  
NON-NOTIFIER?:

UNIV WST DEST?: N  
ON SITE BURNER?: N  
FURNACE?: N  
UNDGRND INJ?: NO UNDERGROUND INJECT  
UO BURNER?: N  
UO PROC?: N  
UO RECY?: N  
UO TRANS?: N  
UO XFER?: N  
UO MRKT BRN?: N  
UO SPEC MRKT?: N

NOTIFICATION DATE 10/3/2006 SOURCE: NOTIFICATION

TSD?: NOT A TSD,VERIFIED  
GEN STATUS(Fed): SMALL QUANTITY GENERATOR(<1000 KG PER MONTH)  
GEN STATUS(State): SMALL QUANTITY GENERATOR(<1000 KG PER MONTH)  
MIXED WSTE GEN?: N  
IMPORTER?: N  
OFFSITE RECPT?: N  
TRANSPORTER?: NOT A TRANSPORTER,VERIFIED  
XFER FAC?: N  
SHRT TRM GEN?: N  
RECYCLER?: N  
NON-NOTIFIER?:

UNIV WST DEST?: N  
ON SITE BURNER?: N  
FURNACE?: N  
UNDGRND INJ?: NO UNDERGROUND INJECT  
UO BURNER?: N  
UO PROC?: N  
UO RECY?: N  
UO TRANS?: N  
UO XFER?: N  
UO MRKT BRN?: N  
UO SPEC MRKT?: N

NOTIFICATION DATE 1/7/1996 SOURCE: NOTIFICATION

TSD?: NOT A TSD,VERIFIED  
GEN STATUS(Fed): SMALL QUANTITY GENERATOR(<1000 KG PER MONTH)  
GEN STATUS(State): SMALL QUANTITY GENERATOR(<1000 KG PER MONTH)  
MIXED WSTE GEN?: NO  
IMPORTER?: NO  
OFFSITE RECPT?:  
TRANSPORTER?: NOT A TRANSPORTER,VERIFIED  
XFER FAC?: NO  
SHRT TRM GEN?:  
RECYCLER?: NO  
NON-NOTIFIER?:

UNIV WST DEST?: NO  
ON SITE BURNER?: NO  
FURNACE?: NO  
UNDGRND INJ?: NO UNDERGROUND INJECT  
UO BURNER?: NO  
UO PROC?: NO  
UO RECY?: NO  
UO TRANS?: NO  
UO XFER?: NO  
UO MRKT BRN?: NO  
UO SPEC MRKT?: NO



Copyright © 1990-2014 Environmental Data Management, Inc.

For further information please contact us at 800-368-7376

Use of this information is strictly limited by EDM's authorization agreement, acknowledged by our clients for each report.



# USEPA RESOURCE CONSERVATION AND RECOVERY ACT INFORMATION (RCRAInfo)

## (NONTSD)

Report Date: 11/25/2014

NONTSD Page 2 of 2

### VIOLATION INFO

<b>Eval Date:</b> 09/28/2011	<b>Eval Agcy:</b> STATE	<b>Eval Type Descr:</b> COMPLIANCE EVALUATION INSPECTION ON-SITE	
<b>Viol Date:</b> 09/28/2011	<b>Viol Agcy:</b> S	<b>Enf Type Descr:</b>	
<b>Enf Date:</b> 10/27/2011	<b>Enf Agcy:</b> STATE	<b>Lead Agcy:</b>	
<b>Viol Type:</b> 262.C	Generators - Pre-transport	<b>Citation:</b>	<b>Compl Date:</b> 10/27/2011
<b>Viol Type:</b> 262.B	Generators - Manifest	<b>Citation:</b>	<b>Compl Date:</b> 10/27/2011
<b>Viol Type:</b> XXS	State Statute or Regulation	<b>Citation:</b>	<b>Compl Date:</b> 10/27/2011
<b>Viol Type:</b> XXS	State Statute or Regulation	<b>Citation:</b>	<b>Compl Date:</b> 10/27/2011



Copyright © 1990-2014 Environmental Data Management, Inc.

For further information please contact us at 800-368-7376

Use of this information is strictly limited by EDM's authorization agreement, acknowledged by our clients for each report.

# FDEP STORAGE TANKS REPORT

## (TANKS)

Report Date: 11/25/2014

TANKS Page 1 of 1

### FACILITY ID NUMBER, NAME AND LOCATION

9602638  
 CARMAX #7105  
 14920 N NEBRASKA AVE  
 TAMPA, FL 33613

### OWNERSHIP INFORMATION

CARMAX AUTO SUPERSTORES IN  
 12800 TUCKAHOE CREEK PKWY ATTN:  
 RICHMOND, VA 23238  
**CONTACT TEL #** (804) 747-0422  
**CONTACT:** ALI WOODWORTH /JOHANNA GR  
**FACILITY TEL #** (813) 979-4400

### MAP ID NUMBER:

48

**Dist (Miles):**  
**Direction:**

T  
A  
N  
K  
S

**COUNTY ID:** 29    **FAC TYPE:** Fuel user/Non-retail    **FAC STATUS:** OPEN

TANK #:	TANK VOL(GALS)	INST.DATE:	TANK CONTENTS	TANK POSITION:	TANK STATUS (as of...)
1	12000	01-Oct-1996	Unleaded Gas	UNDERGROUND	IN SERVICE 01-Oct-1996
** <b>CONSTR TYPE:</b> EIMNO <b>PIPING TYPE:</b> JKMN <b>LEAK MONIT TYPE:</b> 134FHK					
AST-1	1000	01-Feb-1997	New/Lube Oil	ABOVEGROUND	IN SERVICE 01-Feb-1997
** <b>CONSTR TYPE:</b> CIMOP <b>PIPING TYPE:</b> AB <b>LEAK MONIT TYPE:</b> FQ					
AST-2	1000	01-Feb-1997	Waste Oil	ABOVEGROUND	IN SERVICE 01-Feb-1997
** <b>CONSTR TYPE:</b> CIMOP <b>PIPING TYPE:</b> AB <b>LEAK MONIT TYPE:</b> FQ					

See "Agency List Descriptions" Ssection for Code Definitions





# FDEP LEAKING UNDERGROUND STORAGE TANKS REPORT

## (LUST)

Report Date: 11/25/2014

LUST Page 2 of 2

### DISCHARGE INFORMATION

Mapid: 49

DISCHARGE DATE: 6/28/1999

INSPECTION DATE: LEAD AGENCY: CLEANUP WORK STATUS: COMPLETED  
CLEANUP REQUIRED R - CLEANUP REQUIRED  
INFO SOURCE: C - CLOSURE REPORT  
DISCH CLNUP STATUS: 2/3/2004 NFA - NFA COMPLETE  
CONTAMINATED MEDIA?: SOIL: Y SUR WATER: N GR WATER: Y MON WELL: # DW WELLS CONTAMINATED:  
POLLUTANT: B - UNLEADED GAS GALLONS OTHER  
CLNUP ELLIG STAT: I - INELIGIBLE

### CLEANUP INFORMATION

Mapid: 49

#### SITE ASSESSMENT

CLNP RESP: RP - RESPONSIBLE PARTY  
FUND ELLIG: -  
ACTUAL COMPLETION DATE:  
PAYMENT DATE:  
ACTUAL COST

#### REMEDIAL ACTION PLAN

CLEANUP RESP: -  
FUND ELLIG: -  
ORDER APPRV DATE:  
ACTUAL COMPL DATE  
PAYMENT DATE:  
ACTUAL COST

#### REMEDIAL ACTION

CLEANUP RESP: -  
FUND ELLIG: -  
ACTUAL COST  
YEARS TO COMPL: 0

#### SITE REHABILITATION COMPLETION REPORT

ACTION TYPE: NFA - NO FURTHER ACTION  
SUBMIT DATE: 10-22-2003  
REVIEW DATE: 12-30-2003  
ISSUE DATE: 02-03-2004  
COMPL STATUS: A - APPROVED  
COMPL STATUS DT 12-30-2003  
COMMENTS:

#### SOURCE REMOVAL

CLEANUP RESP: -  
FUND ELLIG: -  
ACTUAL COMPLETION DATE:  
FREE PRODUCT REMOVAL?(Y/N):  
SOIL REMOVAL?(Y/N):  
SOIL TONNAGE REMOVED:  
SOIL TREATMENT?(Y/N)  
OTHER TREATMENT?:  
ALT PROC STATUS:  
ALT PROC STATUS DT  
ALT PROC COMMENT:



# FDEP STORAGE TANKS REPORT

## (TANKS)

Report Date: 11/25/2014

TANKS Page 1 of 1

### FACILITY ID NUMBER, NAME AND LOCATION

8627245  
 FOOD BAG #532  
 701 E BEARSS AVE  
 TAMPA, FL 33613

### OWNERSHIP INFORMATION

GENERAL EQUITIES INC  
 PO BOX 7318 ATTN: OPERATIONS DE  
 KENSINGTON, CT 06037  
**CONTACT TEL #** (860) 828-0333  
**CONTACT:** EUGENE CROUSE  
**FACILITY TEL #** (813) 631-0760

### MAP ID NUMBER:

49

**Dist (Miles):**  
**Direction:**

TANKS

**COUNTY ID:** 29    **FAC TYPE:** Retail Station    **FAC STATUS:** OPEN

TANK #:	TANK VOL(GALS)	INST.DATE:	TANK CONTENTS	TANK POSITION:	TANK STATUS (as of...)
1	7600	01-Jul-1976	Leaded Gas	UNDERGROUND	REMOVED 31-Aug-1990
** <b>CONSTR TYPE:</b> AE <b>PIPING TYPE:</b> <b>LEAK MONIT TYPE:</b> 8H					
10	10000	01-Aug-1990	Unleaded Gas	UNDERGROUND	IN SERVICE
** <b>CONSTR TYPE:</b> ABFIMNO <b>PIPING TYPE:</b> JKMN <b>LEAK MONIT TYPE:</b> 135FHK					
11	10000	01-Aug-1990	Unleaded Gas	UNDERGROUND	IN SERVICE
** <b>CONSTR TYPE:</b> ABFIMNO <b>PIPING TYPE:</b> JKMN <b>LEAK MONIT TYPE:</b> 35FHK					
2	7600	01-Jul-1976	Unleaded Gas	UNDERGROUND	REMOVED 31-Aug-1990
** <b>CONSTR TYPE:</b> AE <b>PIPING TYPE:</b> <b>LEAK MONIT TYPE:</b> 8H					
3	7600	01-Jul-1976	Unleaded Gas	UNDERGROUND	REMOVED 31-Aug-1990
** <b>CONSTR TYPE:</b> AE <b>PIPING TYPE:</b> <b>LEAK MONIT TYPE:</b> 8H					
4	15000	01-Jul-1984	Vehicle Diesel	UNDERGROUND	REMOVED 01-Jan-1999
** <b>CONSTR TYPE:</b> ACME <b>PIPING TYPE:</b> <b>LEAK MONIT TYPE:</b> GKF					
5	15000	01-Jul-1984	Vehicle Diesel	UNDERGROUND	REMOVED 01-Jan-1999
** <b>CONSTR TYPE:</b> ACM <b>PIPING TYPE:</b> <b>LEAK MONIT TYPE:</b> 8GKLO					
6	450		Fuel Oil - Onsite Heat	UNDERGROUND	REMOVED 01-Jan-1999
** <b>CONSTR TYPE:</b> <b>PIPING TYPE:</b> <b>LEAK MONIT TYPE:</b>					
7	15000	01-May-1999	Vehicle Diesel	UNDERGROUND	IN SERVICE 01-May-1999
** <b>CONSTR TYPE:</b> AEIMO <b>PIPING TYPE:</b> JKMN <b>LEAK MONIT TYPE:</b> 135FHK					
8	15000	01-May-1999	Vehicle Diesel	UNDERGROUND	IN SERVICE 04-Jun-1999
** <b>CONSTR TYPE:</b> AEIMO <b>PIPING TYPE:</b> JKMN <b>LEAK MONIT TYPE:</b> 135FHK					
9	10000	01-Aug-1990	Unleaded Gas	UNDERGROUND	IN SERVICE
** <b>CONSTR TYPE:</b> ABFIMNO <b>PIPING TYPE:</b> JKMN <b>LEAK MONIT TYPE:</b> 135FHK					

See "Agency List Descriptions" Section for Code Definitions



Copyright © 1990-2014 Environmental Data Management, Inc.  
 For further information please contact us at 800-368-7376

Use of this information is strictly limited by EDM's authorization agreement, acknowledged by our clients for each report.

# FDEP STORAGE TANKS REPORT

## (TANKS)

Report Date: 11/25/2014

TANKS Page 1 of 1

### FACILITY ID NUMBER, NAME AND LOCATION

8625674  
 TEXACO #203-057-KENS  
 401 E BEARSS AVE  
 TAMPA, FL 33613

### OWNERSHIP INFORMATION

MOTIVA ENTERPRISES LLC - \*  
 650 S NORTHLAKE BLVD #450 ATTN:  
 ALTAMONTE SPRING, FL 32701  
**CONTACT TEL #** (863) 678-1893  
**CONTACT:** JEROME SMITH  
**FACILITY TEL #**

### MAP ID NUMBER:

50

**Dist (Miles):**  
**Direction:**

T  
A  
N  
K  
S

**COUNTY ID:** 29    **FAC TYPE:** Retail Station    **FAC STATUS:** CLOSED

TANK #:	TANK VOL(GALS)	INST.DATE:	TANK CONTENTS	TANK POSITION:	TANK STATUS (as of...)
1	10000	01-May-1966	Leaded Gas	UNDERGROUND	REMOVED
** <b>CONSTR TYPE:</b> C <b>PIPING TYPE:</b> <b>LEAK MONIT TYPE:</b> H					
2	10000	01-May-1966	Leaded Gas	UNDERGROUND	REMOVED
** <b>CONSTR TYPE:</b> C <b>PIPING TYPE:</b> <b>LEAK MONIT TYPE:</b> H					
3	4000	01-Apr-1970	Leaded Gas	UNDERGROUND	REMOVED
** <b>CONSTR TYPE:</b> C <b>PIPING TYPE:</b> <b>LEAK MONIT TYPE:</b> H					
4	550	01-May-1966	Leaded Gas	UNDERGROUND	REMOVED
** <b>CONSTR TYPE:</b> C <b>PIPING TYPE:</b> <b>LEAK MONIT TYPE:</b> Y					

See "Agency List Descriptions" Section for Code Definitions



# USEPA RESOURCE CONSERVATION AND RECOVERY ACT INFORMATION (RCRAInfo)

## (NONTSD)

Report Date: 11/25/2014

NONTSD Page 1 of 1

### FACILITY ID NUMBER, NAME AND LOCATION

FLD078322682  
MOBIL OIL CORP SS #CNA  
301 E BEARSS AVE  
TAMPA, FL 336131604

### CONTACT INFORMATION:

3225 GALLOWES RD  
FAIRFAX VA 22037-0002  
Contact DAN HORTON  
Contact Telephone 7038493330  
Contact Email:

### MAP ID NUMBER:

Dist (Miles):  
Direction:

51

N  
O  
N  
T  
S  
D

### RCRIS INFORMATION

NOTIFICATION DATE 9/22/1997 SOURCE: NOTIFICATION

TSD?: NOT A TSD,VERIFIED  
GEN STATUS(Fed): NOT A GENERATOR-VERIFIED  
GEN STATUS(State): NOT A GENERATOR-VERIFIED  
MIXED WSTE GEN?: N  
IMPORTER?: N  
OFFSITE RECPT?: N  
TRANSPORTER?: NOT A TRANSPORTER,VERIFIED  
XFER FAC?: N  
SHRT TRM GEN?: N  
RECYCLER?: N  
NON-NOTIFIER?:

UNIV WST DEST?: N  
ON SITE BURNER?: N  
FURNACE?: N  
UNDGRND INJ?: NO UNDERGROUND INJECT  
UO BURNER?: N  
UO PROC?: N  
UO RECY?: N  
UO TRANS?: N  
UO XFER?: N  
UO MRKT BRN?: N  
UO SPEC MRKT?: N

NOTIFICATION DATE 9/22/1997 SOURCE: NOTIFICATION

TSD?: NOT A TSD,VERIFIED  
GEN STATUS(Fed): NOT A GENERATOR-VERIFIED  
GEN STATUS(State): NOT A GENERATOR-VERIFIED  
MIXED WSTE GEN?: N  
IMPORTER?: N  
OFFSITE RECPT?: N  
TRANSPORTER?: NOT A TRANSPORTER,VERIFIED  
XFER FAC?: N  
SHRT TRM GEN?: N  
RECYCLER?: N  
NON-NOTIFIER?:

UNIV WST DEST?: N  
ON SITE BURNER?: N  
FURNACE?: N  
UNDGRND INJ?: NO UNDERGROUND INJECT  
UO BURNER?: N  
UO PROC?: N  
UO RECY?: N  
UO TRANS?: N  
UO XFER?: N  
UO MRKT BRN?: N  
UO SPEC MRKT?: N

### VIOLATION INFO



# FDEP LEAKING UNDERGROUND STORAGE TANKS REPORT

(LUST)

Report Date: 11/25/2014

LUST Page 1 of 3

**FACILITY ID NUMBER, NAME AND LOCATION**

8624986  
CHEVRON- BEARSS #192  
301 E BEARSS AVE & I-75  
TAMPA, FL 33613-

**OWNERSHIP INFORMATION**

ACCOUNT OWNER  
AUTOMATED PETROLEUM & ENERGY CO IN  
PO BOX 1110 ATTN: RICK HERWEH  
BRANDON, FL 33509-1110  
(813)681-4279  
RICK HERWEH | PHY ADDRESS: 1201 OAKFI

**MAP ID NUMBER:**

Dist (Miles):  
Direction:

51

LUST

COUNTY CODE: 29  
FACILITY STATUS: OPEN  
FACILITY TYPE: A - Retail Station

FAC OPERATOR: RICK HERWEH  
FAC TEL #: (813)681-4279

SCORE 82    SCORE EFF DT: 11/4/1997    RANK:    SCORE WHEN RANKED:

**DISCHARGE INFORMATION**

DISCHARGE DATE: 12/27/1988

Mapid: 51

INSPECTION DATE:    LEAD AGENCY:    CLEANUP WORK STATUS: COMPLETED

CLEANUP REQUIRED R - CLEANUP REQUIRED

INFO SOURCE: E - EDI

DISCH CLNUP STATUS: 10/8/2004    NFA - NFA COMPLETE

CONTAMINATED MEDIA?: SOIL: Y    SUR WATER: N    GR WATER: N    MON WELL: Y    # DW WELLS CONTAMINATED: 0

POLLUTANT: P - GENERIC GASOLINE    GALLONS    OTHER

CLNUP ELLIG STAT: E - ELIGIBLE

**CLEANUP INFORMATION**

Mapid: 51

**SITE ASSESSMENT**

CLNP RESP: RP - RESPONSIBLE PARTY  
FUND ELLIG: -  
ACTUAL COMPLETION DATE: 04-13-1992  
PAYMENT DATE:  
ACTUAL COST \$374,993.16

**REMEDIAL ACTION PLAN**

CLEANUP RESP: RP - RESPONSIBLE PARTY  
FUND ELLIG: -  
ORDER APPRV DATE:  
ACTUAL COMPL DATE  
PAYMENT DATE:  
ACTUAL COST

**REMEDIAL ACTION**

CLEANUP RESP: RP - RESPONSIBLE PARTY  
FUND ELLIG: -  
ACTUAL COST  
YEARS TO COMPL: 0

**SITE REHABILITATION COMPLETION REPORT**

ACTION TYPE: NFA - NO FURTHER ACTION  
SUBMIT DATE: 06-30-2004  
REVIEW DATE: 09-16-2004  
ISSUE DATE: 10-08-2004  
COMPL STATUS: A - APPROVED  
COMPL STATUS DT 10-08-2004  
COMMENTS:

**SOURCE REMOVAL**

CLEANUP RESP: RP - RESPONSIBLE PARTY  
FUND ELLIG: -  
ACTUAL COMPLETION DATE:  
FREE PRODUCT REMOVAL?(Y/N):  
SOIL REMOVAL?(Y/N): Y  
SOIL TONNAGE REMOVED:  
SOIL TREATMENT?(Y/N) Y  
OTHER TREATMENT?:  
ALT PROC STATUS: D  
ALT PROC STATUS DT 08-01-1991  
ALT PROC COMMENT:





# FDEP LEAKING UNDERGROUND STORAGE TANKS REPORT

## (LUST)

Report Date: 11/25/2014

LUST Page 2 of 3

### DISCHARGE INFORMATION

Mapid: 51

DISCHARGE DATE: 5/24/1993

INSPECTION DATE: LEAD AGENCY: CLEANUP WORK STATUS: INACTIVE  
CLEANUP REQUIRED R - CLEANUP REQUIRED  
INFO SOURCE: P - 17-770 PETROL/PETROL PROD CONTAMINATION  
DISCH CLNUP STATUS: 10/9/2000 REPT - REPORT OF DISCHARGE RECEIVED  
CONTAMINATED MEDIA?: SOIL: SUR WATER: GR WATER: MON WELL: # DW WELLS CONTAMINATED:  
POLLUTANT : B - UNLEADED GAS GALLONS OTHER  
CLNUP ELLIG STAT: I - INELIGIBLE

### CLEANUP INFORMATION

Mapid: 51

#### SITE ASSESSMENT

CLNP RESP: -  
FUND ELLIG: -  
ACTUAL COMPLETION DATE:  
PAYMENT DATE:  
ACTUAL COST

#### REMEDIAL ACTION PLAN

CLEANUP RESP: -  
FUND ELLIG: -  
ORDER APPRV DATE:  
ACTUAL COMPL DATE  
PAYMENT DATE:  
ACTUAL COST

#### REMEDIAL ACTION

CLEANUP RESP: -  
FUND ELLIG: -  
ACTUAL COST  
YEARS TO COMPL:

#### SITE REHABILITATION COMPLETION REPORT

ACTION TYPE: -  
SUBMIT DATE:  
REVIEW DATE:  
ISSUE DATE:  
COMPL STATUS: -  
COMPL STATUS DT  
COMMENTS:

#### SOURCE REMOVAL

CLEANUP RESP: -  
FUND ELLIG: -  
ACTUAL COMPLETION DATE:  
FREE PRODUCT REMOVAL?(Y/N):  
SOIL REMOVAL? (Y/N):  
SOIL TONNAGE REMOVED:  
SOIL TREATMENT?(Y/N)  
OTHER TREATMENT?:  
ALT PROC STATUS:  
ALT PROC STATUS DT  
ALT PROC COMMENT:



# FDEP LEAKING UNDERGROUND STORAGE TANKS REPORT

## (LUST)

Report Date: 11/25/2014

LUST Page 3 of 3

### DISCHARGE INFORMATION

Mapid: 51

DISCHARGE DATE: 10/29/1997

INSPECTION DATE: LEAD AGENCY: CLEANUP WORK STATUS: COMPLETED  
CLEANUP REQUIRED N - NO CLEANUP REQUIRED  
INFO SOURCE: C - CLOSURE REPORT  
DISCH CLNUP STATUS: 4/10/1996 NREQ - CLEANUP NOT REQUIRED  
CONTAMINATED MEDIA?: SOIL: SUR WATER: GR WATER: MON WELL: # DW WELLS CONTAMINATED:  
POLLUTANT: L - WASTE OIL GALLONS OTHER  
CLNUP ELLIG STAT: 1 - INELIGIBLE

### CLEANUP INFORMATION

Mapid: 51

#### SITE ASSESSMENT

CLNP RESP: -  
FUND ELLIG: -  
ACTUAL COMPLETION DATE:  
PAYMENT DATE:  
ACTUAL COST

#### REMEDIAL ACTION PLAN

CLEANUP RESP: -  
FUND ELLIG: -  
ORDER APPRV DATE:  
ACTUAL COMPL DATE  
PAYMENT DATE:  
ACTUAL COST

#### REMEDIAL ACTION

CLEANUP RESP: -  
FUND ELLIG: -  
ACTUAL COST  
YEARS TO COMPL:

#### SITE REHABILITATION COMPLETION REPORT

ACTION TYPE: -  
SUBMIT DATE:  
REVIEW DATE:  
ISSUE DATE:  
COMPL STATUS: -  
COMPL STATUS DT  
COMMENTS:

#### SOURCE REMOVAL

CLEANUP RESP: -  
FUND ELLIG: -  
ACTUAL COMPLETION DATE:  
FREE PRODUCT REMOVAL?(Y/N):  
SOIL REMOVAL? (Y/N):  
SOIL TONNAGE REMOVED:  
SOIL TREATMENT?(Y/N)  
OTHER TREATMENT?:  
ALT PROC STATUS:  
ALT PROC STATUS DT  
ALT PROC COMMENT:



# FDEP STORAGE TANKS REPORT

## (TANKS)

Report Date: 11/25/2014

TANKS Page 1 of 2

### FACILITY ID NUMBER, NAME AND LOCATION

8624986  
 CHEVRON- BEARSS #192  
 301 E BEARSS AVE & I-75  
 TAMPA, FL 33613

### OWNERSHIP INFORMATION

AUTOMATED PETROLEUM & ENER  
 PO BOX 1110 ATTN: RICK HERWEH  
 BRANDON, FL 33509  
**CONTACT TEL #** (813) 681-4279  
**CONTACT:** RICK HERWEH | PHY ADDRESS  
**FACILITY TEL #** (813) 681-4279

### MAP ID NUMBER:

**Dist (Miles):**  
**Direction:**

51

TANKS

**COUNTY ID:** 29    **FAC TYPE:** Retail Station    **FAC STATUS:** OPEN

TANK #:	TANK VOL(GALS)	INST.DATE:	TANK CONTENTS	TANK POSITION:	TANK STATUS (as of...)
1	9000	01-Aug-1982	Leaded Gas	UNDERGROUND	REMOVED 31-May-1984
** <b>CONSTR TYPE:</b> AC <b>PIPING TYPE:</b> <b>LEAK MONIT TYPE:</b> 8H					
10	10000	01-Jun-2004	Vehicular Diesel	UNDERGROUND	IN SERVICE 01-Jul-2004
** <b>CONSTR TYPE:</b> ACMOR <b>PIPING TYPE:</b> CFJK <b>LEAK MONIT TYPE:</b> 24FHK					
1R1	10000	01-May-1984	Unleaded Gas	UNDERGROUND	REMOVED 01-Jun-2004
** <b>CONSTR TYPE:</b> AEMO <b>PIPING TYPE:</b> <b>LEAK MONIT TYPE:</b> 4HS					
2	6000	01-Aug-1982	Unleaded Gas	UNDERGROUND	REMOVED 31-May-1984
** <b>CONSTR TYPE:</b> AC <b>PIPING TYPE:</b> <b>LEAK MONIT TYPE:</b> 8H					
2R1	10000	01-May-1984	Unleaded Gas	UNDERGROUND	REMOVED 01-Jun-2004
** <b>CONSTR TYPE:</b> AEMO <b>PIPING TYPE:</b> <b>LEAK MONIT TYPE:</b> 4HS					
3	6000	01-Aug-1982	Unleaded Gas	UNDERGROUND	REMOVED 31-May-1984
** <b>CONSTR TYPE:</b> AC <b>PIPING TYPE:</b> <b>LEAK MONIT TYPE:</b> 8H					
3R1	10000	01-May-1984	Unleaded Gas	UNDERGROUND	REMOVED 01-Jun-2004
** <b>CONSTR TYPE:</b> AEMO <b>PIPING TYPE:</b> <b>LEAK MONIT TYPE:</b> 4HS					
4	6000	01-Nov-1983	Vehicular Diesel	UNDERGROUND	REMOVED 31-May-1984
** <b>CONSTR TYPE:</b> AE <b>PIPING TYPE:</b> <b>LEAK MONIT TYPE:</b> 8H					
5	1000	01-Jul-1982	Waste Oil	UNDERGROUND	REMOVED 30-Sep-1988
** <b>CONSTR TYPE:</b> C <b>PIPING TYPE:</b> <b>LEAK MONIT TYPE:</b> I					
5R1	550	01-Sep-1988	Waste Oil	UNDERGROUND	REMOVED 28-Feb-1991
** <b>CONSTR TYPE:</b> AEMI <b>PIPING TYPE:</b> <b>LEAK MONIT TYPE:</b>					
6	10000	01-Nov-1983	Vehicular Diesel	UNDERGROUND	REMOVED 01-Jun-2004
** <b>CONSTR TYPE:</b> AEMO <b>PIPING TYPE:</b> <b>LEAK MONIT TYPE:</b> 4HS					



# FDEP STORAGE TANKS REPORT

## (TANKS)

Report Date: 11/25/2014

TANKS Page 2 of 2

<u>TANK #:</u>	<u>TANK VOL(GALS)</u>	<u>INST.DATE:</u>	<u>TANK CONTENTS</u>	<u>TANK POSITION:</u>	<u>TANK STATUS (as of...)</u>
7	1000	01-Feb-1991	Waste Oil	UNDERGROUND	REMOVED 01-Oct-1997
**	<u>CONSTR TYPE:</u> AEMO	<u>PIPING TYPE:</u>	<u>LEAK MONIT TYPE:</u> 8H		
<u>TANK #:</u>	<u>TANK VOL(GALS)</u>	<u>INST.DATE:</u>	<u>TANK CONTENTS</u>	<u>TANK POSITION:</u>	<u>TANK STATUS (as of...)</u>
8	10000	01-Jun-2004	Unleaded Gas	UNDERGROUND	IN SERVICE 01-Jul-2004
**	<u>CONSTR TYPE:</u> ACMOR	<u>PIPING TYPE:</u> CFJK	<u>LEAK MONIT TYPE:</u> 24FHK		
<u>TANK #:</u>	<u>TANK VOL(GALS)</u>	<u>INST.DATE:</u>	<u>TANK CONTENTS</u>	<u>TANK POSITION:</u>	<u>TANK STATUS (as of...)</u>
9	10000	01-Jun-2004	Unleaded Gas	UNDERGROUND	IN SERVICE 01-Jul-2004
**	<u>CONSTR TYPE:</u> ACMOR	<u>PIPING TYPE:</u> CFJK	<u>LEAK MONIT TYPE:</u> 24FHK		

See "Agency List Descriptions" Section for Code Definitions



Copyright © 1990-2014 Environmental Data Management, Inc.

For further information please contact us at 800-368-7376

Use of this information is strictly limited by EDM's authorization agreement, acknowledged by our clients for each report.

# FDEP LEAKING UNDERGROUND STORAGE TANKS REPORT

(LUST)

Report Date: 11/25/2014

LUST Page 1 of 2

**FACILITY ID NUMBER, NAME AND LOCATION**

8625144  
KWIK PEP #312  
403 E BEARSS AVE  
TAMPA, FL 33613-1606

**OWNERSHIP INFORMATION**

ACCOUNT OWNER  
GRAND CENTRAL INVESTMENT  
1308 W SLIGH AVE  
TAMPA, FL 33604-5902  
(813)932-1779  
MIKE WARD

**MAP ID NUMBER:**

Dist (Miles):  
Direction:

52

LUST

COUNTY CODE: 29  
FACILITY STATUS: CLOSED  
FACILITY TYPE: A - Retail Station

FAC OPERATOR: GRAND CENTRAL INVESTMENT  
FAC TEL #: (813)932-1779

SCORE      SCORE EFF DT: 8/3/1998      RANK:      SCORE WHEN RANKED:

**DISCHARGE INFORMATION**

DISCHARGE DATE: 12/18/1989

Mapid: 52

INSPECTION DATE:      LEAD AGENCY:      CLEANUP WORK STATUS: COMPLETED  
CLEANUP REQUIRED: R - CLEANUP REQUIRED  
INFO SOURCE: A - ABANDONED TANK RESTORATION  
DISCH CLNUP STATUS: 2/3/1992      NFA - NFA COMPLETE  
CONTAMINATED MEDIA?: SOIL: N      SUR WATER: N      GR WATER: N      MON WELL: Y      # DW WELLS CONTAMINATED: 0  
POLLUTANT: Y - UNKNOWN/NOT REPORTED      GALLONS      OTHER  
CLNUP ELLIG STAT: E - ELIGIBLE

**CLEANUP INFORMATION**

Mapid: 52

**SITE ASSESSMENT**

CLNP RESP: -  
FUND ELLIG: -  
ACTUAL COMPLETION DATE:  
PAYMENT DATE:  
ACTUAL COST

**REMEDIAL ACTION PLAN**

CLEANUP RESP: -  
FUND ELLIG: -  
ORDER APPRV DATE:  
ACTUAL COMPL DATE  
PAYMENT DATE:  
ACTUAL COST

**REMEDIAL ACTION**

CLEANUP RESP: -  
FUND ELLIG: -  
ACTUAL COST  
YEARS TO COMPL: 0

**SITE REHABILITATION COMPLETION REPORT**

ACTION TYPE: NFA - NO FURTHER ACTION  
SUBMIT DATE: 01-15-1992  
REVIEW DATE: 02-03-1992  
ISSUE DATE: 02-03-1992  
COMPL STATUS: A - APPROVED  
COMPL STATUS DT: 02-03-1992  
COMMENTS:

**SOURCE REMOVAL**

CLEANUP RESP: -  
FUND ELLIG: -  
ACTUAL COMPLETION DATE:  
FREE PRODUCT REMOVAL?(Y/N):  
SOIL REMOVAL? (Y/N):  
SOIL TONNAGE REMOVED:  
SOIL TREATMENT?(Y/N)  
OTHER TREATMENT?:  
ALT PROC STATUS:  
ALT PROC STATUS DT  
ALT PROC COMMENT:



# FDEP LEAKING UNDERGROUND STORAGE TANKS REPORT

## (LUST)

Report Date: 11/25/2014

LUST Page 2 of 2

### DISCHARGE INFORMATION

Mapid: 52

DISCHARGE DATE: 1/5/1990

INSPECTION DATE: LEAD AGENCY: CLEANUP WORK STATUS: COMPLETED  
CLEANUP REQUIRED N - NO CLEANUP REQUIRED  
INFO SOURCE: D - DISCHARGE NOTIFICATION  
DISCH CLNUP STATUS: 7/16/2003 NREQ - CLEANUP NOT REQUIRED  
CONTAMINATED MEDIA?: SOIL: SUR WATER: GR WATER: MON WELL: # DW WELLS CONTAMINATED:  
POLLUTANT : - GALLONS OTHER  
CLNUP ELLIG STAT: 1 - INELIGIBLE

### CLEANUP INFORMATION

Mapid: 52

#### SITE ASSESSMENT

CLNP RESP: -  
FUND ELLIG: -  
ACTUAL COMPLETION DATE:  
PAYMENT DATE:  
ACTUAL COST

#### REMEDIAL ACTION PLAN

CLEANUP RESP: -  
FUND ELLIG: -  
ORDER APPRV DATE:  
ACTUAL COMPL DATE  
PAYMENT DATE:  
ACTUAL COST

#### REMEDIAL ACTION

CLEANUP RESP: -  
FUND ELLIG: -  
ACTUAL COST  
YEARS TO COMPL:

#### SITE REHABILITATION COMPLETION REPORT

ACTION TYPE: -  
SUBMIT DATE:  
REVIEW DATE:  
ISSUE DATE:  
COMPL STATUS: -  
COMPL STATUS DT  
COMMENTS:

#### SOURCE REMOVAL

CLEANUP RESP: -  
FUND ELLIG: -  
ACTUAL COMPLETION DATE:  
FREE PRODUCT REMOVAL?(Y/N):  
SOIL REMOVAL? (Y/N):  
SOIL TONNAGE REMOVED:  
SOIL TREATMENT?(Y/N)  
OTHER TREATMENT?:  
ALT PROC STATUS:  
ALT PROC STATUS DT  
ALT PROC COMMENT:



# FDEP STORAGE TANKS REPORT

## (TANKS)

Report Date: 11/25/2014

TANKS Page 1 of 1

### FACILITY ID NUMBER, NAME AND LOCATION

8625144  
 KWIK PEP #312  
 403 E BEARSS AVE  
 TAMPA, FL 33613

### OWNERSHIP INFORMATION

GRAND CENTRAL INVESTMENT  
 1308 W SLIGH AVE  
 TAMPA, FL 33604  
**CONTACT TEL #** (813) 932-1779  
**CONTACT:** MIKE WARD  
**FACILITY TEL #** (813) 932-1779

### MAP ID NUMBER:

**52**

**Dist (Miles):**  
**Direction:**

TANKS

**COUNTY ID:** 29 **FAC TYPE:** Retail Station **FAC STATUS:** CLOSED

TANK #:	TANK VOL(GALS)	INST.DATE:	TANK CONTENTS	TANK POSITION:	TANK STATUS (as of...)
1	10000	01-Jul-1974	Leaded Gas	UNDERGROUND	REMOVED 30-Jun-1988
** <b>CONSTR TYPE:</b> C <b>PIPING TYPE:</b> <b>LEAK MONIT TYPE:</b> Y					
2	10000	01-Jul-1974	Gasohol	UNDERGROUND	REMOVED 30-Jun-1988
** <b>CONSTR TYPE:</b> C <b>PIPING TYPE:</b> <b>LEAK MONIT TYPE:</b> Y					
3	2000	01-Jul-1974	Gasohol	UNDERGROUND	REMOVED 30-Jun-1988
** <b>CONSTR TYPE:</b> C <b>PIPING TYPE:</b> <b>LEAK MONIT TYPE:</b> Y					

See "Agency List Descriptions" Ssection for Code Definitions



# FDEP SITE INVESTIGATION LIST

(STCERC)

Report Date: 11/25/2014

STCERC Page 1 of 1

**FACILITY ID NUMBER, NAME AND LOCATION**

164  
Bearss Avenue & Fisher Road Gasoline Contamination  
Intersection of Bearss Avenue & Fisher Road  
TAMPA, FL

**MAP ID NUMBER:**

**53**

Dist (Miles):

Direction:

**SOURCE:** Site Investigation Section

**SITE NUMBER:**

**PROJECT MGR:**

**STATUS:**

**DISTRICT:** SWD

**ATTORNEY:**

**STATUS DATE:**

**LEAD UNIT:**

**SUPPORT UNIT:**

**S  
T  
C  
E  
R  
C**



Copyright © 1990-2014 Environmental Data Management, Inc.

For further information please contact us at 800-368-7376

Use of this information is strictly limited by EDM's authorization agreement, acknowledged by our clients for each report.



# USEPA/NRC EMERGENCY RESPONSE NOTIFICATION SYSTEM LIST

## (ERNS)

Report Date: 11/25/2014

ERNS Page 1 of 1

### INCIDENT ID NUMBER AND LOCATION

423145  
WHETSTONE OIL CO  
INTERSECTION OF I-275 AND BEARS AVE  
TAMPA, FL

### RESPONSIBLE PART

PO BOX 1257  
CRYSTAL RIVER, FL 32629

### MAP ID NUMBER:

Dist (Miles):  
Direction:

54

ERNS

COUNTY: HILLSBOROUGH

US EPA ID #: 95-1174

STATE AGENCY RPT NO:

AGENCY RECEIVING REPORT: ENVIRONMENTAL PROTECTION AGENCY

FED AGENCY NOTIFIED:

STATE AGENCY NOTIFIED:

STATE AGENCY ON SCENE:

### SPILL DATE:

### MATERIAL AND QUANTITY SPILLED:

2/9/1995

OIL: DIESEL

3000

GAL

TYPE OF INCIDENT: HIGHWAY RELATED

INCIDENT CAUSE: UNKNOWN

MEDIA AFFECTED: AIR

DESCRIPTION: TANK TRUCK//TRUCK OVERTURNED

RESPONSE: SECURED RELEASE//CONTRACTOR IS HANDLING CLEAN UP

MISC INFO: DRIVER WAS INJURED//BEARS AVE WILL BE CLOSED FOR 24 HRS//TRUCK CARRIED 6800 GA L OF FUEL



Copyright © 1990-2014 Environmental Data Management, Inc.

For further information please contact us at 800-368-7376

Use of this information is strictly limited by EDM's authorization agreement, acknowledged by our clients for each report.

# USEPA RESOURCE CONSERVATION AND RECOVERY ACT INFORMATION (RCRAInfo)

## (NONTSD)

Report Date: 11/25/2014

NONTSD Page 1 of 1

### FACILITY ID NUMBER, NAME AND LOCATION

FLTMP9002236  
CHEVRON USA INC #48085  
402 E BEARSS AVE  
TAMPA, FL 336131605

### CONTACT INFORMATION:

Contact  
Contact Telephone  
Contact Email:

### MAP ID NUMBER:

Dist (Miles):  
Direction:

55

N  
O  
N  
T  
S  
D

### RCRIS INFORMATION

NOTIFICATION DATE: 5/8/1990 SOURCE: EPA INSPECTION

TSD?: NOT A TSD, VERIFIED

GEN STATUS(Fed): CONDITIONALLY EXEMPT SQG(<100 KG PER MONTH)

GEN STATUS(State): NOT A GENERATOR-VERIFIED

MIXED WSTE GEN?: N

IMPORTER?: N

OFFSITE RECPT?: N

TRANSPORTER?: NOT A TRANSPORTER, VERIFIED

XFER FAC?: N

SHRT TRM GEN?: Y

RECYCLER?: N

NON-NOTIFIER?:

UNIV WST DEST?: N

ON SITE BURNER?: N

FURNACE?: N

UNDGRND INJ?: NO UNDERGROUND INJECT

UO BURNER?: N

UO PROC?: N

UO RECY?: N

UO TRANS?: N

UO XFER?: N

UO MRKT BRN?: N

UO SPEC MRKT?: N

### VIOLATION INFO



Copyright © 1990-2014 Environmental Data Management, Inc.

For further information please contact us at 800-368-7376

Use of this information is strictly limited by EDM's authorization agreement, acknowledged by our clients for each report.

# FDEP LEAKING UNDERGROUND STORAGE TANKS REPORT

(LUST)

Report Date: 11/25/2014

LUST Page 1 of 1

**FACILITY ID NUMBER, NAME AND LOCATION**

8625196  
CHEVRON #48085  
402 E BEARSS AVE  
TAMPA, FL 33613-1605

**OWNERSHIP INFORMATION**

ACCOUNT OWNER  
CHEVRON PRODUCTS CO  
PO BOX 6004 ATTN: PERMIT DESK  
SAN RAMON, CA 94583-  
(925)842-9002  
CHARLES BITTLE

**MAP ID NUMBER:**

Dist (Miles):  
Direction:

55

LUST

COUNTY CODE: 29  
FACILITY STATUS: CLOSED  
FACILITY TYPE: A - Retail Station

FAC OPERATOR: SMITH C R  
FAC TEL #: (813)961-6545

SCORE 85    SCORE EFF DT: 11/4/1997    RANK:    SCORE WHEN RANKED:

**DISCHARGE INFORMATION**

DISCHARGE DATE: 7/6/1988

Mapid: 55

INSPECTION DATE:    LEAD AGENCY:    CLEANUP WORK STATUS: COMPLETED  
CLEANUP REQUIRED R - CLEANUP REQUIRED  
INFO SOURCE: E - EDI  
DISCH CLNUP STATUS: 3/5/1993    NFA - NFA COMPLETE  
CONTAMINATED MEDIA?: SOIL: Y    SUR WATER: N    GR WATER: N    MON WELL: N    # DW WELLS CONTAMINATED: 0  
POLLUTANT: B - UNLEADED GAS    GALLONS    OTHER  
CLNUP ELLIG STAT: E - ELIGIBLE

**CLEANUP INFORMATION**

Mapid: 55

**SITE ASSESSMENT**

CLNP RESP: LP - LOCAL PROGRAM  
FUND ELLIG: -  
ACTUAL COMPLETION DATE: 11-04-1992  
PAYMENT DATE:  
ACTUAL COST

**REMEDIAL ACTION PLAN**

CLEANUP RESP: NA - NOT APPLICABLE  
FUND ELLIG: -  
ORDER APPRV DATE:  
ACTUAL COMPL DATE  
PAYMENT DATE:  
ACTUAL COST

**REMEDIAL ACTION**

CLEANUP RESP: NA - NOT APPLICABLE  
FUND ELLIG: -  
ACTUAL COST  
YEARS TO COMPL:

**SITE REHABILITATION COMPLETION REPORT**

ACTION TYPE: NFA - NO FURTHER ACTION  
SUBMIT DATE: 10-26-1992  
REVIEW DATE: 11-04-1992  
ISSUE DATE: 03-05-1993  
COMPL STATUS: A - APPROVED  
COMPL STATUS DT 03-05-1993  
COMMENTS:

**SOURCE REMOVAL**

CLEANUP RESP: ST - STATE  
FUND ELLIG: -  
ACTUAL COMPLETION DATE:  
FREE PRODUCT REMOVAL?(Y/N):  
SOIL REMOVAL? (Y/N):  
SOIL TONNAGE REMOVED:  
SOIL TREATMENT?(Y/N)  
OTHER TREATMENT?:  
ALT PROC STATUS:  
ALT PROC STATUS DT  
ALT PROC COMMENT:



# FDEP STORAGE TANKS REPORT

## (TANKS)

Report Date: 11/25/2014

TANKS Page 1 of 1

### FACILITY ID NUMBER, NAME AND LOCATION

8625196  
CHEVRON #48085  
402 E BEARSS AVE  
TAMPA, FL 33613

### OWNERSHIP INFORMATION

CHEVRON PRODUCTS CO  
PO BOX 6004 ATTN: PERMIT DESK  
SAN RAMON, CA 94583  
**CONTACT TEL #** (925) 842-9002  
**CONTACT:** CHARLES BITTLE  
**FACILITY TEL #** (813) 961-6545

### MAP ID NUMBER:

55

**Dist (Miles):**  
**Direction:**

TANKS

**COUNTY ID:** 29    **FAC TYPE:** Retail Station    **FAC STATUS:** CLOSED

TANK #:	TANK VOL(GALS)	INST.DATE:	TANK CONTENTS	TANK POSITION:	TANK STATUS (as of...)
1	10000	01-Jul-1967	Unleaded Gas	UNDERGROUND	REMOVED 30-Nov-1984
** <b>CONSTR TYPE:</b> C <b>PIPING TYPE:</b> <b>LEAK MONIT TYPE:</b> Y					
1R1	10000	01-Nov-1984	Unleaded Gas	UNDERGROUND	REMOVED 31-Dec-1990
** <b>CONSTR TYPE:</b> AE <b>PIPING TYPE:</b> <b>LEAK MONIT TYPE:</b> 8					
2	10000	01-Jul-1967	Leaded Gas	UNDERGROUND	REMOVED 30-Nov-1984
** <b>CONSTR TYPE:</b> C <b>PIPING TYPE:</b> <b>LEAK MONIT TYPE:</b> Y					
2R1	10000	01-Nov-1984	Unleaded Gas	UNDERGROUND	REMOVED 31-Dec-1990
** <b>CONSTR TYPE:</b> AE <b>PIPING TYPE:</b> <b>LEAK MONIT TYPE:</b> 8					
3	5000	01-Jul-1967	Unleaded Gas	UNDERGROUND	REMOVED 30-Nov-1984
** <b>CONSTR TYPE:</b> C <b>PIPING TYPE:</b> <b>LEAK MONIT TYPE:</b> Y					
3R1	10000	01-Nov-1984	Unleaded Gas	UNDERGROUND	REMOVED 31-Dec-1990
** <b>CONSTR TYPE:</b> AE <b>PIPING TYPE:</b> <b>LEAK MONIT TYPE:</b> 8					
4	550	01-Jul-1967	Waste Oil	UNDERGROUND	REMOVED 30-Nov-1984
** <b>CONSTR TYPE:</b> C <b>PIPING TYPE:</b> <b>LEAK MONIT TYPE:</b> Y					
4R1	1000	01-Nov-1984	Waste Oil	UNDERGROUND	REMOVED 31-Dec-1990
** <b>CONSTR TYPE:</b> AE <b>PIPING TYPE:</b> <b>LEAK MONIT TYPE:</b> 8					

See "Agency List Descriptions" Section for Code Definitions



## PROXIMAL RECORDS TABLE

Report Date: 11/25/2014

The Proximal Records Table includes mapped facilities that appear outside of the study area, but in the proximity of the research boundary. They are provided in a summary fashion to allow one to determine potential interest.

Generally, these sites may be of potential interest for three reasons:

- 1.) The location occurs so close to the research boundary that it merits inclusion in the evaluation.
- 2.) The site may be expansive with regard to the property boundary. The physical address of a landfill for example may occur outside of the research boundary, but the landfill boundary may extend into the research area. Large industrial complexes may also fall into this category.
- 3.) The U.S. Census Bureau data, from which our maps are created, is not always precise with regard to address information. A facility may therefore appear on the map outside of the research area, but actually fall within the research area. These inaccuracies are typically less than 500 feet. If you observe any such inaccuracies, we ask that you please notify us of the more precise location and we will use this information to improve our product.

If more specific information relative to one or more locations included in the Proximal Records Table is desired, please feel free to contact us and we will send you this information as an addendum to this report.

# ENVIRONMENTAL DATA MANAGEMENT

## Basic 1/8 Mile Research

### PROXIMAL RECORDS TABLE

Report Date: 11/25/201

Page 1 of 14

		REGULATORY LISTS																			
MAPID# FAC ID, NAME AND LOCATION		N P L	C E R C L I S	N F R C A P	E R N S	C O R R A C T S	T S D	N O N T S D	T R I B U T E S	T R I B U T E S	U S I N G	U S I N G	S T C E W E R	S L D W E R	L U S T	T A N K S	B R W N F L D S	V O L T A G E	I N S U L A T I O N	D R Y	
<b>1A)</b>	9101311 LAKE AND CENTRAL PLAZA 3701 N CENTRAL AVE TAMPA, FL. 336034905															X	X				
<b>2A)</b>	FL0000121137 KEVINS FRONT WHEEL DRIVE 3707 N NEBRASKA AVE TAMPA, FL. 336035013						X														
<b>3A)</b>	9602332 GONZALES PROPERTY 3816 NEBRASKA AVE TAMPA, FL. 33603																X				
<b>3A)</b>	FLD982081317 JESSE HONDA CAR SERVICE 3816 N NEBRASKA AVE TAMPA, FL. 336035016						X														
<b>4A)</b>	8624812 BP #368-NINAS 3930 N NEBRASKA AVE TAMPA, FL. 33603																X				
<b>5A)</b>	9600718 RIVERSIDE CLEANERS 906 W MARTIN LUTHER KING BLVD TAMPA, FL. 33603																X				
<b>5A)</b>	FLD984209403 RIVERSIDE LAUNDROMAT & CLEANERS 906 E DR MARTIN LUTHER KING JR BLV TAMPA, FL. 336034310						X														
<b>6A)</b>	00101903 OENLI CARO RODRIGUEZ 904 E DR MARTIN LUTHER KING JR BLVD TAMPA, FL. 33603														X						
<b>7A)</b>	60004 East Tampa Affordable Housing Site #7 915 East Ida Street East Tampa, FL. 33610										X										
<b>8A)</b>	FLTMP9002511 TAMPA, CITY OF 4020 N NEBRASKA AVE TAMPA, FL. 336034324						X														
<b>9A)</b>	9502046 VALUE CLEANERS 4214 NEBRASKA AVE TAMPA, FL. 33603																X				X
<b>9A)</b>	9600721 STERLING CLEANERS & LAUNDRY 4214 N NEBRASKA AVE TAMPA, FL. 33603																X				X
<b>9A)</b>	FLD982173528 VALUE CLEANERS 4214 N NEBRASKA AVE TAMPA, FL. 336034116						X														
<b>10A)</b>	FL0000228767 PAINTERS SUPPLY 4312 N NEBRASKA AVE TAMPA, FL. 336034118						X														
<b>11A)</b>	8624926 NEBRASKA TIRE & AUTO 4402 N NEBRASKA AVE TAMPA, FL. 33603																X				



Copyright © 1990-2014 Environmental Data Management, Inc.

For further information please contact us at 800-368-7376

Use of this information is strictly limited by EDM's authorization agreement, acknowledged by our clients for each report.

# ENVIRONMENTAL DATA MANAGEMENT

## Basic 1/8 Mile Research

### PROXIMAL RECORDS TABLE

Report Date: 11/25/201

Page 2 of 14

#### REGULATORY LISTS

		N P L	C E R C L I S	F R A P	E R S	C O R R A C T S	T O N T S D	N O N T S D	T R I B U T E S	T L L U N D S	U S B L W N F L D S	U S I N S T E N G	S T N P L	S T C E W R C	S L D W S T	L U S T	T A N K S	B R W N F L D S	V O L C N G	I N S T E N G	D R Y
<b>12A)</b>	8509078 NEBRASKA SUNOCO 4802 N NEBRASKA AVE TAMPA, FL. 336034018															X	X				
<b>13A)</b>	FLR000135079 HILLSBOROUGH HIGH SCHOOL 5000 N CENTRAL AVE TAMPA, FL. 336032214						X														
<b>13A)</b>	FLT030072730 HILLSBOROUGH HIGH SCHOOL 5000 N CENTRAL AVE TAMPA, FL. 336032214						X														
<b>14A)</b>	8625756 BLOUNT CO INC 5101 N NEBRASKA AVE TAMPA, FL. 33603															X	X				
<b>15A)</b>	FLD052906708 GATOR RENTAL & REPAIR CO 5218 N NEBRASKA AVE TAMPA, FL. 336032343						X														
<b>16A)</b>	00097083 MARPEN AUTO REPAIR CORP. 5301 N. NEBRASKA AVE TAMPA, FL. 33603														X						
<b>16A)</b>	9401978 NEBRASKA AVE BODY SHOP 5301 N NEBRASKA AVE TAMPA, FL. 33603															X	X				
<b>16A)</b>	FLR000091827 NEBRASKA AVENUE BODY SHOP 5301 N NEBRASKA AVE TAMPA, FL. 336032344						X														
<b>17A)</b>	295312 FUEL SAVER OIL SHOP 5402 N. NEBRASKA AVE TAMPA, FL. 33619				X																
<b>17A)</b>	9102988 FUEL SAVER OIL SHOPS INC 5402 N NEBRASKA TAMPA, FL. 33604																X				
<b>18A)</b>	8625031 NEBRASKA MARATHON 454 902 E HILLSBOROUGH AVE TAMPA, FL. 33604															X	X				
<b>18A)</b>	FLD000654012 SUNOCO SERVICE STATION 902 E HILLSBOROUGH AVE TAMPA, FL. 336047110						X														
<b>18A)</b>	FLD984203620 MOBIL OIL CORP SS# A67 902 E HILLSBORO AVE TAMPA, FL. 22037						X														
<b>19A)</b>	9812441 URREGO PROPERTY-VACANT LOT 5407 9TH ST TAMPA, FL. 33604																X				
<b>20A)</b>	FLD982148926 ISLANDERS AUTO REPAIR 5509 N NEBRASKA AVE TAMPA, FL. 336047121						X														



Copyright © 1990-2014 Environmental Data Management, Inc.

For further information please contact us at 800-368-7376

Use of this information is strictly limited by EDM's authorization agreement, acknowledged by our clients for each report.

# ENVIRONMENTAL DATA MANAGEMENT

## Basic 1/8 Mile Research

### PROXIMAL RECORDS TABLE

Report Date: 11/25/201

Page 3 of 14

#### REGULATORY LISTS

		N P L	C E R C L I S	F R A P	E R N S	C O R R A C T S	T S D	N O N T S D	T R I B L L T A N K S	T L L U N F L D S	U S B R S T E N G	U S I N S T E N G	S T N P L	S T C E W R C	S L D W S T	L U S T	T A N K S	B R W N F L D S	V O S T E N G	I N C L N G	D R Y	
<b>20A)</b>	FLT960054914 ALLSTAR BODY SHOP INC 5509 N NEBRASKA AVE TAMPA, FL. 336047121							X														
<b>21A)</b>	9200414 MIDDLETON ESTATE 5609 N NEBRASKA AVE TAMPA, FL.																X					
<b>22A)</b>	8508889 7-ELEVEN FOOD STORE #10343 5701 N NEBRASKA AVE TAMPA, FL. 33604															X	X					
<b>23A)</b>	8625581 DRAKE PROPERTY 5921 N NEBRASKA AVE TAMPA, FL. 336047146															X	X					
<b>23A)</b>	FLD984172494 TEXACO #242041320 5921 N NEBRASKA AVE TAMPA, FL. 336047146							X														
<b>24A)</b>	9809960 PUBLIX SUPER MARKET #511 6001 N NEBRASKA AVE TAMPA, FL. 33604																X					
<b>25A)</b>	9201798 NEW WORLD TRADING COMPANY 6412 CENTRAL AVE TAMPA, FL. 33604															X	X					
<b>26A)</b>	FLR000038505 BEDROCK AUTO BODY 6711 N NEBRASKA AVE TAMPA, FL. 336045658							X														
<b>27A)</b>	00097097 KEIEBIE TIRUNEH 6719 N NEBRASKA AVE TAMPA, FL. 33604														X							
<b>28A)</b>	8509060 BP-SLIGH #330 6901 N NEBRASKA AVE TAMPA, FL. 336044932															X	X					
<b>28A)</b>	FLD984211649 BP SERVICE STATION #445 6901 N NEBRASKA AVE TAMPA, FL. 336044932							X														
<b>29A)</b>	FLD982099475 E & S PAINT & BODY SHOP INC 6910 N NEBRASKA AVE TAMPA, FL. 336044933							X														
<b>30A)</b>	9046643 C & C AUTOMOTIVE 7279 N NEBRASKA AVE TAMPA, FL. 336044916															X	X					
<b>31A)</b>	9202835 BUGS R US 7277 N NEBRASKA AVE TAMPA, FL. 33604																X					
<b>32A)</b>	FLR000035725 RALPH PEREZ BODY REPAIRS INC 7304 N NEBRASKA AVE TAMPA, FL. 336044919							X														





# ENVIRONMENTAL DATA MANAGEMENT

## Basic 1/8 Mile Research

### PROXIMAL RECORDS TABLE

Report Date: 11/25/201

Page 4 of 14

#### REGULATORY LISTS

		N P L	C P R C L I S	N F R C A P	E R N S	C O R R A C T S	T O N T S D	N O R I T A N K S	T R I B L L U N S T	U S B R L W N F L D S	U S I N S T E N G	S T N P L	S T C E W R C	S L D W S T	L U S T	T A N K S	B R W N F L D S	V O L C N G	I N S T E N G	D R Y
<b>33A)</b>	8625209 RYANS DISTRIBUTING CO INC 7409 N NEBRASKA AVE TAMPA, FL. 33604															X				
<b>34A)</b>	9046268 PAWN & GUN EXCHANGE 7500 N NEBRASKA AVE TAMPA, FL. 336044235														X	X				
<b>35A)</b>	8625795 TEXACO-JAMES 7606 N NEBRASKA AVE TAMPA, FL. 336044237														X	X				
<b>36A)</b>	00097031 CAROL TOMLINSON 7805 N. NEBRASKA AVE TAMPA, FL. 33619													X						
<b>37A)</b>	00096928 HEATHER PRENCHAK 7808 N NEBRASKA AVE TAMPA, FL. 33619													X						
<b>37A)</b>	9201837 T COMM INC 7808 N NEBRASKA AVE TAMPA, FL. 33604														X	X				
<b>38A)</b>	FLD067208728 BOND AUTO SALES INC 7901 N FLORIDA AVE TAMPA, FL. 336044110						X													
<b>39A)</b>	516005 1 MILE NORTH OF LOWERY BOAT RAMP FLORIDA AVENUE BRIDGE TAMPA, FL. 33604			X																
<b>40A)</b>	FLR000011718 AMERICAN AUTO BODY 8201 N FLORIDA AVE TAMPA, FL. 336043003						X													
<b>41A)</b>	FLD981925555 HOME DEPOT #240 8330 N FLORIDA AVE TAMPA, FL. 336043006						X													
<b>42A)</b>	8625078 RIVERAS GAS STATION 8325 N FLORIDA AVE TAMPA, FL. 33604														X	X				
<b>42A)</b>	FLD984231845 SHELL OIL CO 8325 N FLORIDA AVE TAMPA, FL. 336043005						X													
<b>43A)</b>	9400638 KRISPY KREME DOUGHNUT CO 8425 FLORIDA AVE TAMPA, FL. 33604														X	X				
<b>44A)</b>	00097079 ONE STOP COMPLETE AUTO LLC 8500 N NEBRASKA AVE TAMPA, FL. 33604													X						
<b>45A)</b>	FL0000287821 MORGAN RADIATOR INC 8615 N NEBRASKA AVE TAMPA, FL. 336041792						X													



Copyright © 1990-2014 Environmental Data Management, Inc.

For further information please contact us at 800-368-7376

Use of this information is strictly limited by EDM's authorization agreement, acknowledged by our clients for each report.

# ENVIRONMENTAL DATA MANAGEMENT

## Basic 1/8 Mile Research

### PROXIMAL RECORDS TABLE

Report Date: 11/25/201

Page 5 of 14

MAPID# FAC ID, NAME AND LOCATION		N P L	C E R C L I P	N F R A S	E R R A C T S	C O R D	T O N T S D	T R I B L L U N S T	U S I N S T E N G	U S I N S T E N G	S T C E W R C	S L D W S T	L U S T	T A N K S	B R W N F L D S	V O S T E N G	I N D R Y
<b>46A)</b>	9064013 DISCOUNT AUTO PARTS #8 8623 N FLORIDA AVE TAMPA, FL. 336041413												X	X			
<b>47A)</b>	00097152 SUNSHINE NEW & USED TIRE SALES, INC. 8634 N. NEBRASKA AVE TAMPA, FL. 33604											X					
<b>47A)</b>	8625709 SPRINGS TIRE & BATTERY-WILLIAMS OIL C 8634 N NEBRASKA AVE TAMPA, FL. 33604												X	X			
<b>48A)</b>	553706 HOME DEPOT PARKING LOT 8815 NORTH FLORIDA AVE. TAMPA, FL.			X													
<b>48A)</b>	9700430 NORTH GATE SHOPPING CENTER 8815 N FL AVE TAMPA, FL. 33634												X	X			
<b>48A)</b>	9700464 HOME DEPOT - NORTH GATE SHOPPING CENT 8815 N FLORIDA AVE TAMPA, FL. 336041415												X	X			
<b>48A)</b>	FLR000111781 HOME DEPOT #0279 8815 N FLORIDA AVE TAMPA, FL. 336041415						X										
<b>49A)</b>	FLD982088312 BILLS AUTO PAINT & BODY 8801 N NEBRASKA AVE TAMPA, FL. 336041733						X										
<b>50A)</b>	9800214 NORTHGATE PARTNERS LTD 8801-9035 N FLORIDA AVE TAMPA, FL. 33604												X	X			
<b>51A)</b>	9800806 NORTHGATE SHOPPING CTR CLEANERS(FORME 8805-9035 NORTH FLORIDA AVE TAMPA, FL.													X			X
<b>52A)</b>	FLD984246512 MIKES DRIVELINES INC 8901 N NEBRASKA AVE TAMPA, FL. 336041735						X										
<b>53A)</b>	215290 PAUL HOWARDS WRECKER SERVICE, INC. 8919 N NEBRASKA AVE TAMPA, FL. 33604															X	
<b>53A)</b>	9202195 WARD OIL CO 8919 N NEBRASKA AVE TAMPA, FL. 33604												X	X			
<b>53A)</b>	FLR000098723 PAUL HOWARDS WRECKER SERVICE INC 8919 N NEBRASKA AVE TAMPA, FL. 336041735						X										
<b>54A)</b>	FLD984169417 MIKES DRIVELINES INC 9001 N NEBRASKA AVE TAMPA, FL. 336041737						X										



# ENVIRONMENTAL DATA MANAGEMENT

## Basic 1/8 Mile Research

### PROXIMAL RECORDS TABLE

Report Date: 11/25/201

Page 6 of 14

#### REGULATORY LISTS

	MAPID# FAC ID, NAME AND LOCATION	N P L	C E R C L I S	F R C A P	E F R S	C O R R A C T S	T O N T S D	N O R I T L A N K S	T R I B L L U N S T	U S B R L W N F L D S	U S I N S T E N G	S T N P L	S T C E W R C	S L D W S T	L U S T	T A N K S	B R W N F L D S	V O S T E N G	I N C L U S I O N	D R Y	
55A)	8627506 FIRESTONE #1986 9035 N FLORIDA AVE TAMPA, FL. 336041419														X	X					
56A)	FLR000107292 WAL-MART NEIGHBORHOOD MARKET #5221 8885 N FLORIDA AVE TAMPA, FL. 336041415						X														
57A)	FLD115430787 ALL MAKES COLLISION CENTER 9101 N NEBRASKA AVE TAMPA, FL. 336041739						X														
58A)	8625065 TROPICAL CAR WASH 9100 N NEBRASKA AVE TAMPA, FL. 336041740														X	X					
59A)	8624978 BUSCH & NEBRASKA CITGO 902 E BUSCH BLVD TAMPA, FL. 33612														X	X					
59A)	FLD984211698 NEW CORP ENTERPRISES INC 902 E BUSCH BLVD TAMPA, FL. 336128553						X														
60A)	8520598 EXXON #4-4406 856 E BUSCH BLVD TAMPA, FL. 33812														X	X					
60A)	FLD984196527 ABC MOTORS LLC 856 E BUSCH BLVD TAMPA, FL. 336127659						X														
61A)	9101331 ALLIED TIRE STORE #26 9201 N FLORIDA AVE TAMPA, FL. 33612														X	X					
61A)	FLD981858541 GOODYEAR AUTO SERVICE CENTER #2541 9201 N FLORIDA AVE TAMPA, FL. 336127905						X														
62A)	9810752 CIMINELLI REAL ESTATE SRVS OF FL LLC 9309 N FLORIDA AVE TAMPA, FL. 33612																X				
62A)	9813512 ULTIMATE MEDICAL ACADEMY 9309 N FLORIDA AVE #100 TAMPA, FL. 33612																X				
63A)	00096253 LUIS USED TIRE 9402 N NEBRASKA AVE TAMPA, FL. 33612													X							
63A)	00096645 L & R USED TIRE SERVICE, INC. 9402 N. NEBRASKA AVE TAMPA, FL. 33612													X							
64A)	9100373 S & S CAFETERIA 9505 N FLORIDA AVE TAMPA, FL. 33612																X				



Copyright © 1990-2014 Environmental Data Management, Inc.

For further information please contact us at 800-368-7376

Use of this information is strictly limited by EDM's authorization agreement, acknowledged by our clients for each report.

# ENVIRONMENTAL DATA MANAGEMENT

## Basic 1/8 Mile Research

### PROXIMAL RECORDS TABLE

Report Date: 11/25/201

Page 7 of 14

		REGULATORY LISTS																					
MAPID# FAC ID, NAME AND LOCATION		N P L	C E R C L I S	N F R C A P	E R N S	C O R R A C T S	T S D	N O N T S D	T R I B U T E S	T R I B U T E S	U S B L L W N F L D S	U S I N S T E N G	S T N P L	S T C E W R C	S L D W S T	L U S T	T A N K S	B R W N F L D S	V O S T E N G	I N C L U D E	D R Y		
<b>65A)</b>	8626920 ERNIE HAIRE FORD 9545 N FLORIDA AVE TAMPA, FL. 33612																	X					
<b>65A)</b>	FLD064667157 ELDER FORD OF TAMPA LLC 9545 N FLORIDA AVE TAMPA, FL. 336127989						X																
<b>66A)</b>	FLD060251253 TONY MEEHANS AUTO REPAIR INC 9805 N NEBRASKA AVE TAMPA, FL. 336128058						X																
<b>67A)</b>	9811793 HAIRE PROPERTIES 9905 N FLORIDA AVE TAMPA, FL. 33612																	X					
<b>68A)</b>	8627040 SAMARAH FOOD MART INC 9911 N NEBRASKA AVE TAMPA, FL. 33612															X	X						
<b>69A)</b>	8624815 TEXACO #203 9914 N NEBRASKA AVE TAMPA, FL. 33612															X	X						
<b>69A)</b>	FLD984172650 TEXACO #242041337 9914 N NEBRASKA AVE TAMPA, FL. 336128034						X																
<b>70A)</b>	8625405 HESS #09288 10001 N FLORIDA AVE TAMPA, FL. 33612															X	X						
<b>70A)</b>	FLR000008482 HESS CORPORATION #09288 10001 N FLORIDA AVE TAMPA, FL. 336127410						X																
<b>71A)</b>	FLR000025056 T&W AUTO REPAIR & SALES INC 10105 N FLORIDA AVE TAMPA, FL. 336127412						X																
<b>72A)</b>	FLT070078696 SENIOR HOME IMPROVEMENT PROGRAM - PRI 301 EAST BOUGAINVILLEA AVE TAMPA, FL. 33603						X																
<b>73A)</b>	9045980 BEL-MAR AIR CONDITIONING 10405 N NEBRASKA AVE TAMPA, FL. 33612																	X					
<b>74A)</b>	9102107 HOLIDAY RV SUPERSTARS INC 10409 N FLORIDA AVE TAMPA, FL. 33612																	X					
<b>74A)</b>	FLD981925654 HOLIDAY R V SUPERSTORE 10409 N FLORIDA AVE TAMPA, FL. 336126708						X																
<b>75A)</b>	8626987 U-HAUL OF N TAMPA 10415 N FLORIDA AVE TAMPA, FL. 336126708															X	X						



Copyright © 1990-2014 Environmental Data Management, Inc.

For further information please contact us at 800-368-7376

Use of this information is strictly limited by EDM's authorization agreement, acknowledged by our clients for each report.

# ENVIRONMENTAL DATA MANAGEMENT

## Basic 1/8 Mile Research

### PROXIMAL RECORDS TABLE

Report Date: 11/25/201

Page 8 of 14

#### REGULATORY LISTS

	N	C	F	E	C	T	N	T	U	U	S	S	L	L	T	B	V	I	D	
MAPID# FAC ID, NAME AND LOCATION	P	R	R	R	R	O	O	R	S	I	B	I	C	D	W	R	O	S	T	
	L	C	A	S	A	D	N	T	S	T	L	L	W	N	F	L	D	S	P	N
<b>75A)</b> FLTMP9002204 U - HAUL CENTE OF NORTH TAMPA 10415 N FLORIDA AVE TAMPA, FL. 336126708							X													
<b>76A)</b> 228971 SENECA & DIXON (COT LF#30) / NORTHGAT SENECA & DIXON TAMPA, FL.																			X	
<b>76A)</b> FLD982119836 NORTHGATE SINKHOLE LANDFILL NW OF INTERSEKCTION SENECA & DIXON AVES TAMPA, FL. 33612	X	X																		
<b>76A)</b> NONE 2914 NORTHGATE SINKHOLE LANDFILL DIXON AVE TAMPA, FL.												X								
<b>76A)</b> NONE 2917.## SENECA & DIXON CAR DEALERSHIP PARKING SENECA & DIXON (NW CORNER) GARBAGE/TRASH FILL-<1 ACRE TAMPA, FL.													X							
<b>77A)</b> 8625703 NORTHGATE LINCOLN MERCURY INC 10505 N FLORIDA AVE TAMPA, FL. 33612																		X		
<b>77A)</b> FLD067228460 NORTHGATE LINCOLN MERCURY INC 10505 N FLORIDA AVE TAMPA, FL. 336126797							X													
<b>78A)</b> 8508883 7-ELEVEN FOOD STORE #10349 10815 N NEBRASKA AVE TAMPA, FL. 336126816															X	X				
<b>79A)</b> 8943018 CRAMER & SONS INC TERRY 10824 N NEBRASKA AVE TAMPA, FL. 336246817															X	X				
<b>79A)</b> FLTMP9102618 KRAMER & SONS AUTO 10824 N NEBRASKA AVE TAMPA, FL. 336126817							X													
<b>80A)</b> 9602367 MUFFLER & BRAKE CITY 10901 N NEBRASKA AVE TAMPA, FL. 33612																		X		
<b>81A)</b> 8625744 PRECISION TOYOTA INC 10909 N FLORIDA AVE TAMPA, FL. 336126633															X	X				
<b>81A)</b> FLD981027840 NORTH TAMPA CHRYSLER JEEP DODGE 10909 N FLORIDA AVE TAMPA, FL. 336126697							X													
<b>82A)</b> 8735688 FERMAN ACURA CHRYSLER PLYMOUTH JEEP/E 10923 N FLORIDA AVE TAMPA, FL. 33612																		X		
<b>83A)</b> 8735688.. LAZY DAYS RV CENTER INC 11001 FLORIDA AVE N TAMPA, FL. 33612																		X		



Copyright © 1990-2014 Environmental Data Management, Inc.

For further information please contact us at 800-368-7376

Use of this information is strictly limited by EDM's authorization agreement, acknowledged by our clients for each report.

# ENVIRONMENTAL DATA MANAGEMENT

## Basic 1/8 Mile Research

### PROXIMAL RECORDS TABLE

Report Date: 11/25/201

Page 9 of 14

		REGULATORY LISTS																	
MAPID# FAC ID, NAME AND LOCATION		N P L	C E R C L I S	N F R A P	E R N S	C O R R A C T S	T O N T S D	N O R I S T A N K S	T R I B U T L L W N F L D S	U S B R S T E N G	U S I N S T E N G	S T C P E R C	S L D W S T	L U S T	T A N K S	B R W N F L D S	V O S T E N G	I N C E N D R Y	
<b>83A)</b>	FLD982105959 FERMAN FACTORY AUTH COLLISION CENTER 11001 N FLORIDA AVE TAMPA, FL. 336126635						X												
<b>84A)</b>	8627505 FERMAN ACURA 11025 N FLORIDA AVE TAMPA, FL. 336126635													X	X				
<b>84A)</b>	FLD981477094 FERMAN ACURA 11025 N FLORIDA AVE TAMPA, FL. 336126635						X												
<b>85A)</b>	8735317 BUTTS-SUTHERLIN NISSAN INC 11111 N FLORIDA AVE TAMPA, FL. 33612															X			
<b>85A)</b>	FLD981858301 BAY NISSAN 11111 N FLORIDA AVE TAMPA, FL. 336125661						X												
<b>86A)</b>	8733834 REEVES IMPORT MOTOR CARS INC 11333 N FLORIDA AVE TAMPA, FL. 33612															X			
<b>86A)</b>	9103026 REEVES IMPORTED MOTOR CARS-CASTROL IN 11333 N FLORIDA AVE TAMPA, FL. 33612															X			
<b>86A)</b>	FLD032764631 REEVES IMPORT MOTORCARS INC 11333 N FLORIDA AVE TAMPA, FL. 336125600						X												
<b>87A)</b>	8521229 AMOCO #838 725 E FOWLER AVE TAMPA, FL. 336125331													X	X				
<b>87A)</b>	FLD984212761 AMOCO SERVICE STATION #838 725 E FOWLER AVE TAMPA, FL. 336125331						X												
<b>87A)</b>	FLTMP9404887 FDOT - DISTRICT VII 725 E FOWLER AVE TAMPA, FL. 33612						X												
<b>88A)</b>	8625379 REEVES IMPORT MOTOR CARS INC 105 E FOWLER AVE TAMPA, FL. 33612															X			
<b>89A)</b>	8733853 PRECISION ISUZU INC 103 E FOWLER AVE TAMPA, FL. 33612															X			
<b>89A)</b>	FLD045096013 PRECISION IMPORT CENTER 103 E FOWLER AVE TAMPA, FL. 336125227						X												
<b>90A)</b>	8508929 CITGO-NEBRASKA 11710 N NEBRASKA AVE TAMPA, FL. 33612													X	X				



# ENVIRONMENTAL DATA MANAGEMENT

## Basic 1/8 Mile Research

### PROXIMAL RECORDS TABLE

Report Date: 11/25/201

Page 10 of 14

MAPID# FAC ID, NAME AND LOCATION		REGULATORY LISTS																		
		N P L	C E R C L I S	N F R C A P	E F R N S	C O R R A C T S	T S D	N O R T H S T A N K S	T R I B U T E S	U S B L L W N F L D S	U S I N S T E N G	S T N P L	S T C E W R C	S L D W S T	L U S T	T A N K S	B R W N F L D S	V O S T E N G	I N C L U D E	D R Y
<b>90A)</b>	8630464 Replaced by 8508929 11710 N NEBRASKA AVE TAMPA, FL.														X					
<b>90A)</b>	FLR000040865 SHELL OIL PRODUCTS COMPANY 11710 N NEBRASKA AVE TAMPA, FL. 336125338					X														
<b>91A)</b>	FLD103251476 ECONO AUTO PAINTING OF FLORIDA INC 11707 N FLORIDA AVE TAMPA, FL. 336125217					X														
<b>92A)</b>	00101756 ALEX'S USED TIRES 11901 N. NEBRASKA AVE TAMPA, FL. 33612												X							
<b>93A)</b>	8842198 BOB WILSON DODGE INC 11945 N FLORIDA AVE TAMPA, FL. 33612														X					
<b>93A)</b>	FLD982083560 BOB WILSON DODGE INC 11945 N FLORIDA AVE TAMPA, FL. 336125221					X														
<b>94A)</b>	FLD083808618 CARLOS REYES BODY SHOP 12101 N NEBRASKA AVE TAMPA, FL. 336125345					X														
<b>95A)</b>	00096993 TIRETECH INC OF TAMPA 12209 NEBRASKA AVE N TAMPA, FL. 33612												X							
<b>96A)</b>	8625266 Replaced by 8626341 12401 N NEBRASKA AVE TAMPA, FL.														X					
<b>96A)</b>	8626341 CIRCLE K #00129 12401 N NEBRASKA AVE TAMPA, FL. 33612														X	X				
<b>96A)</b>	FLD984256263 CIRCLE K STORE #0129 12401 N NEBRASKA AVE TAMPA, FL. 336125351					X														
<b>97A)</b>	8842069 COMMERCE PLAZA 12811 N NEBRAKSA AVE TAMPA, FL. 33602														X	X				
<b>98A)</b>	8735318 D E BRITTEN INC 12901 N NEBRASKA AVE TAMPA, FL. 33612															X				
<b>99A)</b>	FL0000890715 BAY SILKSCREEN 12930 N NEBRASKA AVE TAMPA, FL. 336124446					X														
<b>100A)</b>	531705 LAS PALMS APARTMENT COMPLEX 202 E 131ST TAMPA, FL.			X																



Copyright © 1990-2014 Environmental Data Management, Inc.

For further information please contact us at 800-368-7376

Use of this information is strictly limited by EDM's authorization agreement, acknowledged by our clients for each report.

# ENVIRONMENTAL DATA MANAGEMENT

## Basic 1/8 Mile Research

### PROXIMAL RECORDS TABLE

Report Date: 11/25/201

Page 11 of 14

MAPID# FAC ID, NAME AND LOCATION		REGULATORY LISTS																		
		N P L	C E R C L I S	N F R A P	E R N S	C O R R A C T S	T O N T S D	N O R I T A N K S	T R I B U T E S	U S B L L W N F L D S	U S I N S T E N G	S T N P L	S T C E W R C	S L D W S T	L U S T	T A N K S	B R W N F L D S	V O L T E N G	I N S T E N G	D R Y
<b>I01A</b>	8942578 TAYLOR RENTALS 13113 N FLORIDA AVE TAMPA, FL. 33612														X					
<b>I02A</b>	FLR000015057 SATURN OF TAMPA 13131 N FLORIDA AVE TAMPA, FL. 336123426					X														
<b>I03A</b>	8840860 ED MORSE CADILLAC TAMPA 101 E FLETCHER AVE TAMPA, FL. 33612													X	X					
<b>I03A</b>	FLD981752082 ED MORSE CADILLAC 101 E FLETCHER AVE TAMPA, FL. 336123404					X														
<b>I03A</b>	FLTMP9002265 MORSE CADILAC 101 E FLETCHER AVE TAMPA, FL. 336123404					X														
<b>I04A</b>	8624808 UNITED OIL CO #210 13502 N NEBRASKA AVE TAMPA, FL. 33613													X	X					
<b>I05A</b>	8624758 CITGO-FLORIDA #137 13501 N FLORIDA AVE TAMPA, FL. 336133214													X						
<b>I06A</b>	9046038 UNITED OIL #201 13501 N NEBRASKA AVE TAMPA, FL. 33613													X	X					
<b>I06A</b>	FLD984196493 EXXON RAS #49118 13501 N NEBRASKA AVE # A TAMPA, FL. 336133316					X														
<b>I07A</b>	9501940 BAY FABRICARE CLEANER 13541 N FLORIDA AVE TAMPA, FL. 33613															X				X
<b>I07A</b>	FLD061438396 FABRICARE CLEANERS & LAUNDRY INC 13541 N FLORIDA AVE TAMPA, FL. 336133214					X														
<b>I08A</b>	9804244 LUTZ AUTOMOTIVE LLC 13720 N NEBRASKA AVE TAMPA, FL. 33601															X				
<b>I08A</b>	FLD984259309 LAZY DAYS RV CENTER 13720 N NEBRASKA AVE TAMPA, FL. 336133319					X														
<b>I09A</b>	9809209 THE FINISH LINE 13647 N FLORIDA AVE TAMPA, FL. 33613														X	X				
<b>I10A</b>	00101790 TIRE RECOVERY SERVICES 13789 N. NEBRASKA AVE TAMPA, FL. 33613													X						



Copyright © 1990-2014 Environmental Data Management, Inc.

For further information please contact us at 800-368-7376

Use of this information is strictly limited by EDM's authorization agreement, acknowledged by our clients for each report.



# ENVIRONMENTAL DATA MANAGEMENT

## Basic 1/8 Mile Research

### PROXIMAL RECORDS TABLE

Report Date: 11/25/201

Page 12 of 14

#### REGULATORY LISTS

	N P L	C P R C L I S	N F R C A P	E R N S	C O R R A C T S	T S D	N O N T S D	T R I B L L U N S T	U S B R L W N F L D S	U S I N S T E N G	S T N P L	S T C E W R C	S L D W S T	L U S T	T A N K S	B R W N F L D S	V O S T E N G	I N S R Y
<b>I11A</b> 8733835. J&J AUTO TRANSMISSIONS INC 14211 FLORIDA AVE N TAMPA, FL. 33613															X			
<b>I11A</b> 9601682 J&J AUTO TRANSMISSION INC 14211 N FLORIDA AVE TAMPA, FL. 33612															X			
<b>I12A</b> 8942820 GRAND PRIX TAMPA 14320 N NEBRASKA AVE TAMPA, FL. 33613													X	X				
<b>I12A</b> 8942826 GRAND PRIX TAMPA 14300 N NEBRASKA AVE TAMPA, FL. 33613													X	X				
<b>I12A</b> 8982826. TAMPA MGPC INC 14300 NEBRASKA AVE N TAMPA, FL. 33612															X			
<b>I13A</b> FLD982100638 PINELLAS CARBURETOR OF TAMPA 14309 N NEBRASKA AVE TAMPA, FL. 336132224							X											
<b>I14A</b> 8839200 GREEN ACRES MOTEL 14340 N NEBRASKA AVE TAMPA, FL. 33613															X			
<b>I15A</b> 123931 KEMPTON BROTHERS 14525 N FLORIDA TAMPA, FL. 33613																	X	
<b>I15A</b> FLR000054353 ROVERLAND PARTS 14525 N FLORIDA AVE TAMPA, FL. 336132134					X	X	X											
<b>I16A</b> 630641 RUNNING GREAT AUTOMOTIVE 14513 NORTH NEBRASKA AVE TAMPA, FL.				X														
<b>I16A</b> 648450 FLIGHTLINE 1-3 / NAVAL AIR STATION KE BOCA CHICA KEY TAMPA, FL.				X														
<b>I16A</b> FLD982129363 MADD HATTER MUFFLERS 14513 N NEBRASKA AVE TAMPA, FL. 336131452							X											
<b>I17A</b> 8521222 CIRCLE K #2704875 14517 N NEBRASKA AVE TAMPA, FL. 336131428														X	X			
<b>I17A</b> FLD984256354 CIRCLE K #4875 14517 N NEBRASKA AVE TAMPA, FL. 336131428							X											
<b>I18A</b> 9600884 FL DEPT OF TRANSPORTATION-DIST VII NE CRNR OF US HWY 41 & SKIPPER RD TAMPA, FL.															X			



Copyright © 1990-2014 Environmental Data Management, Inc.

For further information please contact us at 800-368-7376

Use of this information is strictly limited by EDM's authorization agreement, acknowledged by our clients for each report.

# ENVIRONMENTAL DATA MANAGEMENT

## Basic 1/8 Mile Research

### PROXIMAL RECORDS TABLE

Report Date: 11/25/201

Page 13 of 14

#### REGULATORY LISTS

	N P L	C E R C L I S	N F R A P	E R N S	C O R R A C T S	T O N T S D	N O R I T A N K S	T R I B U T E S	U S B L L W N F L D S	U S I N S T E N G	S T N P L	S T C E W R C	S L D W S T	L U S T	T A N K S	B R W N F L D S	V O L C N G	I N S T E N G	D R Y	
<b>19A</b> FLR000020743 L & W AUTO BODY INC 14611 N NEBRASKA AVE TAMPA, FL. 336131430						X														
<b>120A</b> FLD981751522 MR EDS AUTOMOTIVE REPAIR 14723 N FLORIDA AVE TAMPA, FL. 336131823						X														
<b>121A</b> 9300493 SUNCOAST AUTO REPAIR 14628 N NEBRASKA AVE TAMPA, FL. 33612															X					
<b>121A</b> FLD982141988 SUNCOAST AUTO REPAIR 14628 N NEBRASKA AVE TAMPA, FL. 336131431						X														
<b>122A</b> FLD984258012 DIANES HI GLOW 14747 N NEBRASKA AVE TAMPA, FL. 336131432						X														
<b>123A</b> 9502494 PREMIER CLEANERS 14837 N FLORIDA AVE TAMPA, FL. 33613															X				X	
<b>123A</b> FLR000045716 PREMIER DRY CLEANERS 14837 N FLORIDA AVE TAMPA, FL. 336131825						X														
<b>124A</b> 126 North Florida Avenue North Florida Avenue TAMPA, FL.												X								
<b>125A</b> 30239 A L HENDRY CO 14919 NEBRASKA AVENUE TAMPA, FL.																			X	
<b>125A</b> 8732612 A L HENDRY & CO 14919 N NEBRASKA AVE TAMPA, FL. 33613															X					
<b>125A</b> FLD004115648 A L HENDRY COUNTY 14919 N NEBRASKA AVE TAMPA, FL. 336131436						X														
<b>126A</b> 9802528 RACETRAC #684 205 E BEARSS AVE TAMPA, FL. 33612															X					
<b>127A</b> 19530 UNKNOWN NEBRASKA AVE AND BEARESS RD TAMPA, FL.			X																	
<b>128A</b> 9814241 WAWA FOOD MARKET# 5154 804 E BEARSS AVE TAMPA, FL. 33613															X					
<b>129A</b> 9807835 RFS #1226 110 E BEARSS AVE TAMPA, FL. 33613															X					



Copyright © 1990-2014 Environmental Data Management, Inc.

For further information please contact us at 800-368-7376

Use of this information is strictly limited by EDM's authorization agreement, acknowledged by our clients for each report.



## NONMAPPED RECORDS TABLE

Report Date: 11/25/2014

The Non-Mapped Records Table is a listing of database records that lack sufficient address information to be placed within our mapping system, but may exist within your study area. These records have been manually screened to determine whether they could likely fall within the study area or can be conclusively identified as existing outside of the study area. Those records that could be located within the study area, but cannot be plotted within our GIS, are displayed in the Non-Mapped Records Table within this report.

If more specific information relative to one or more locations included in the Non-Mapped Records Table is desired, please feel free to contact us and we will send you this information as an addendum to this report.

NONMAPPED RECORDS



Copyright © 1990-2014 Environmental Data Management, Inc.

For further information please contact us at 800-368-7376

Use of this information is strictly limited by EDM's authorization agreement, acknowledged by our clients for each report.

# ENVIRONMENTAL DATA MANAGEMENT

## Basic 1/8 Mile Research

### NON-MAPPED RECORDS TABLE

Report Date: 11/25/201

Page 1 of 1

#### REGULATORY LISTS

MAPID# FAC ID, NAME AND LOCATION	N P L	C E R C L I S	N F R A P	E R N S	C O R R A C T S	T S D	N O N T S D	T R I B U T A N K S	T R I B U T E S	U S B R N F L D S	U S I N S T E N G	S T N P L	S T C E W R C	S L D W T	L U S T	T A N K S	B R O W N F L D S	V O L U N T E E R S	I N T E N S I T Y	D R Y





## American Indian Lands in Florida

Name	Entity	County	General Location Information	Approx. Area (Acres)
Tampa Reservation	Seminole Tribe of Florida	Hillsborough	I-4 & Hillsborough Avenue	42
Fort Pierce Reservation	Seminole Tribe of Florida	Saint Lucie	Okeechobee Rd & Eleven Mile Rd	54
Brighton Reservation	Seminole Tribe of Florida	Glades	N of CR 721 & SR 78	36,630
Immokalee Reservation	Seminole Tribe of Florida	Collier	N of CR 846 & Stockade Rd	660
Big Cypress Reservation	Seminole Tribe of Florida	Hendry/Broward	CR 833 & BIA Hwy 182	52,750
Miccosukee Reservation	Miccosukee Tribe of Florida	Broward	I-75 & Government Rd	81,440
Miccosukee Reservation	Miccosukee Tribe of Florida	Dade	SW 8 <sup>th</sup> St & Loop Rd	750
Miccosukee Reservation	Miccosukee Tribe of Florida	Dade	SW 177 <sup>th</sup> Ave & SW 8 <sup>th</sup> St	56
Holly (Dania) Reservation	Seminole Tribe of Florida	Broward	Stirling Rd & Florida's turnpike	560
Coconut Creek Reservation	Seminole Tribe of Florida	Broward	US 441 & NW 40 <sup>th</sup> St	6
Seminole Trust Land	Seminole Tribe of Florida	Broward	US 441 & Davie Blvd	1

## Florida Tribal Contacts

Entity	Contact	Tel/Fac	Source
Miccosukee Tribe of Florida	<b>Billy Cypress</b> Tribal Chairman Miccosukee Tribe of Indians of Florida iPost Office Box 440021 Miami, Florida 33144 County: Dade	Phone: (305) 223-8380 Facsimile: (305) 223-1011	EPA Reg IV Tribal Contacts
Miccosukee Tribe of Florida	<b>Steve Terry</b> Land Resources Manager Miccosukee Tribe of Indians of Florida Post Office Box 440021 Miami, Florida 33144 E-Mail: <a href="mailto:esoterry@shadow.net">esoterry@shadow.net</a>	Phone:(305) 223-8380 Facsimile: (305) 223-1011	EPA Reg IV Tribal Contacts
Miccosukee Tribe of Florida	<b>Billy Cypress</b> Chairman Miccosukee Indian Tribe Tamiami Station PO Box 440021 Miami, Florida 33144	Phone: (305) 223-8380 Facsimile: (305) 223-1011	US DOI - BIA Tribal Leaders Directory
Seminole Tribe of Florida	<b>Mitchell Cypress</b> Tribal Chairman Seminole Tribe of Florida 6300 Stirling Road Hollywood, Florida 33024 County: Broward	Phone: (954) 967-3900 Facsimile: (954) 967-3486	EPA Reg IV Tribal Contacts
Seminole Tribe of Florida	<b>Craig T. Tepper</b> , Director Water Resource Management Department Seminole Tribe of Florida 6300 Stirling Road Hollywood, Florida 33024 County: Broward E-Mail: <a href="mailto:water@gate.net">water@gate.net</a>	Phone: (954) 966-6300, extension 1120 Facsimile: (954) 967-3489	EPA Reg IV Tribal Contacts
Seminole Tribe of Florida	<b>Susie Kippenberger</b> , Director Utilities Department Seminole Tribe of Florida 6300 Stirling Road Hollywood, Florida 33024 County: Broward E- Mail: <a href="mailto:susiek@semtribe.com">susiek@semtribe.com</a>	Phone: (954) 966-3475 Facsimile: (954) 967-3475	EPA Reg IV Tribal Contacts
Seminole Tribe of Florida	<b>Mitchell Cypress</b> Chairman Seminole Indian Tribe 6300 Stirling Road Hollywood, Florida 33024 <a href="http://www.seminoletribe.com/">http://www.seminoletribe.com/</a>	Phone: (954) 966-6300 Facsimile: (954) 967-3463	US DOI - BIA Tribal Leaders Directory
Seminole Tribe of Florida	<b>Joe Frank, Acting Superintendent</b> Seminole Agency Bureau of Indian Affairs 6100 Hollywood Blvd, Suite 206 Hollywood, FL 33024	Phone: (954) 983-1537 Facsimile: (954) 983-5018	US DOI - BIA Tribal Leaders Directory



# Agency List Descriptions

USEPA and State Databases are updated on a quarterly basis. Supplemental Databases are updated on an annual basis.

## United States Environmental Protection Agency (EPA)

### Comprehensive Env Response, Compensation & Liability Information System List(CERCLIS)

The US EPA Comprehensive Environmental Response, Compensation, and Liability Information System (CERCLIS) database tracks potential and confirmed hazardous waste sites at which the EPA Superfund program has some involvement. It contains sites that are either proposed to be or are on the National Priorities List (NPL) as well as sites that are in the screening and assessment phase for possible inclusion on the NPL.

**Agency File Date:** 11/12/2013      **Received by EDM:** 8/22/2014      **EDM Database Updated:** 8/22/2014

### RCRIS Handlers with Corrective Action(CORRACTS)

The US EPA Corrective Action Sites (CORRACTS) database is a listing of hazardous waste handlers that have undergone RCRA corrective action activity.

**Agency File Date:** 11/18/2014      **Received by EDM:** 11/20/2014      **EDM Database Updated:** 11/20/2014

### Emergency Response Notification System List(ERNS)

The Emergency Response Notification System (ERNS) database stores information on oil discharges and hazardous substance releases. The ERNS program is a cooperative data sharing effort among the EPA, DOT and the National Response Center (NRC), which currently provides access to this data.

**Agency File Date:** 4/29/2014      **Received by EDM:** 8/22/2014      **EDM Database Updated:** 8/22/2014

### Archived Cerclis Sites(NFRAP)

The US EPA NFRAP list contains archived data of CERCLIS records where the EPA has completed assessment activities and determined that no further steps to list the site on the NPL will be taken. NFRAP sites may be reviewed in the future to determine if they should be returned to CERCLIS based upon newly identified contamination problems at the site.

**Agency File Date:** 11/12/2013      **Received by EDM:** 8/22/2014      **EDM Database Updated:** 8/22/2014

### RCRA-LQG,SQG,CESQG and Transporters(NONTSD)

The EDM NONTSD list is a subset of the US EPA RCRAInfo System and identifies facilities that generate and transport hazardous wastes. These facilities may be Large Quantity Generators (LQG), Small Quantity Generators (SQG), Conditionally Exempt SQG's (CESQG) as well as "Non-Notifiers" and "Non-Handlers".

**Agency File Date:** 10/9/2014      **Received by EDM:** 10/27/2014      **EDM Database Updated:** 10/27/2014

### National Priorities List(NPL)

The US EPA National Priorities List (NPL) contains facilities and/or locations where environmental contamination has been confirmed and prioritized for cleanup activities. In addition to sites that are currently on the EPA NPL, the EDM database contains sites that have been Proposed, Withdrawn and Deleted from the list.

**Agency File Date:** 10/23/2014      **Received by EDM:** 10/23/2014      **EDM Database Updated:** 10/27/2014

### Tribal LUST List(TRIBLLUST)

EDM's Tribal LUST list is derived from the USEPA Region IV Tribal Tanks database by extracting those sites with indicators of past and/or current releases.

**Agency File Date:** 2/24/2010      **Received by EDM:** 3/9/2010      **EDM Database Updated:** 3/9/2010

### Tribal Tanks List(TRIBLTANKS)

The USEPA Region IV Tribal Tanks database lists Active and Closed storage tank facilities on Native American lands.

**Agency File Date:** 2/24/2010      **Received by EDM:** 3/9/2010      **EDM Database Updated:** 3/9/2010

### RCRA-Treatment, Storage and/or Disposal Sites(TSD)

The EDM TSD list is a subset of the US EPA RCRAInfo system and identifies facilities that Treat, Store and/or Dispose of hazardous waste.

**Agency File Date:** 10/9/2014      **Received by EDM:** 10/27/2014      **EDM Database Updated:** 10/27/2014

### Brownfields Management System(USBRWNFLDS)

The US EPA Brownfields program provides information on environmentally distressed properties that have received Grants or Targeted funding for cleanup and redevelopment. Tribal Brownfield sites are included in the USBRWNFLDS database.

**Agency File Date:** 7/23/2014      **Received by EDM:** 7/23/2014      **EDM Database Updated:** 7/23/2014

### Institutional and/or Engineering Controls(USINSTENG)

The USINSTENG list is compiled from data elements contained in the NPL, CORRACTS and USBRWNFLDS lists.

**Agency File Date:** 11/18/2014      **Received by EDM:** 11/20/2014      **EDM Database Updated:** 11/20/2014

# Florida Department of Environmental Protection (FDEP)

## State Designated Brownfields(BRWNFLDS)

The FDEP Brownfields database contains a listing of State Designated Brownfield Areas and Brownfield Sites with signed rehabilitation agreements. Brownfields are typically defined as abandoned, idled or underused industrial and commercial sites where expansion or redevelopment is complicated by real or perceived environmental contamination.

**Agency File Date:** 7/21/2014

**Received by EDM:** 7/22/2014

**EDM Database Updated:** 7/22/2014

## Dry Cleaners List(DRY)

The FDEP Dry Cleaning Facilities List is comprised of data from the FDEP Storage Tank and Contamination Monitoring (STCM) database and the Drycleaning Solvent Cleanup Program- Priority Ranking List. It contains a listing of those Dry Cleaning sites (and suspected historical Dry Cleaning sites) who have registered with the FDEP and/or have applied for the Dry Cleaning Solvent Cleanup Program.

**Agency File Date:** 10/3/2014

**Received by EDM:** 11/4/2014

**EDM Database Updated:** 11/4/2014

## Institutional and/or Engineering Controls(INSTENG)

The FDEP Institutional Controls Registry Database (INSTENG) contains sites that have had Institutional and/or Engineering Controls implemented to regulate exposure to environmental hazards

**Agency File Date:** 7/14/2014

**Received by EDM:** 9/15/2014

**EDM Database Updated:** 9/15/2014

## Leaking Underground Storage Tanks List(LUST)

The FDEP LUST list identifies facilities and/or locations that have notified the FDEP of a possible release of contaminants from petroleum storage systems. This Report is generated from the FDEP Storage Tank and Contamination Monitoring Database (STCM).

**Agency File Date:** 10/3/2014

**Received by EDM:** 10/13/2014

**EDM Database Updated:** 10/13/2014

## Solid Waste Facilities List(SLDWST)

The FDEP SLDWST list identifies locations that have been permitted to conduct solid waste handling activities including Landfills, Transfer Stations and sites handling Bio-Hazardous wastes. Sites listed with "##" after the Facility ID Number are historical locations, obtained from documents on record at local agencies.

**Agency File Date:** 10/13/2014

**Received by EDM:** 10/13/2014

**EDM Database Updated:** 10/13/2014

## State CERCLIS Equivalent(STCERC)

The STCERC list is compiled from the FDEP Site Investigation Section list and the Florida SITES list. The SITES list is a historical database that the FDEP once used to track suspected contamination from accidental or uncontrolled releases of hazardous substances.

**Agency File Date:** 8/11/2014

**Received by EDM:** 8/12/2014

**EDM Database Updated:** 8/12/2014

## State NPL Equivalent(STNPL)

The FDEP SFAS list contains facilities and/or locations that have been identified by the FDEP as having known environmental contamination and are currently being addressed through State funded cleanup action.

**Agency File Date:** 7/14/2014

**Received by EDM:** 11/5/2014

**EDM Database Updated:** 11/5/2014

## Underground/Aboveground Storage Tanks(TANKS)

The FDEP TANKS list contains sites with registered aboveground and/or underground storage tanks containing regulated petroleum products. Please refer to the "Explanation of Florida Tank Codes" insert to interpret tank construction, monitoring and piping codes.

**Agency File Date:** 10/3/2014

**Received by EDM:** 11/5/2014

**EDM Database Updated:** 11/5/2014

## Voluntary Cleanup List(VOLCLNUP)

The VOLCLNUP List is derived from the FDEP Brownfields Site Rehabilitation Agreement (BSRA) database and the FDEP Office of Waste Cleanup Responsible Party Sites database. This list identifies those sites that have signed an agreement to Voluntarily cleanup a site and/or sites where legal responsibility for site rehabilitation exists pursuant to Florida Statutes and is being conducted either voluntarily or pursuant to enforcement activity.

**Agency File Date:** 8/4/2014

**Received by EDM:** 8/7/2014

**EDM Database Updated:** 8/7/2014

## EXPLANATION OF FLORIDA TANK CODES

### CONSTRUCTION TYPE CODES

**A** = BALL CHECK VALVE  
**B** = INTERNAL LINING  
**C** = STEEL  
**D** = UNKNOWN  
**E** = FIBERGLASS  
**F** = FIBERGLASS-CLAD STEEL  
**G** = CATHODIC PROTECTION-SACRIFICIAL ANODE  
**H** = CATHODIC PROTECTION -IMPRESSED CURRENT  
**I** = DBL WALL/SINGLE MATERIAL  
**J** = SYNTHETIC LINER IN TANK EXCAVATION  
**K** = AST CONTAINMENT: CONCRETE /SYNTHETIC MATERIAL AREA  
**L** = COMPARTMENTED  
**M** = SPILL CONTAINMENT BUCKET  
**N** = FLOW SHUT OFF  
**O** = TIGHT FILL  
**P** = LEVEL GAUGES, HI LEVEL ALARMS  
**Q** = OTHER DER APPROVED PROTECTION METHOD  
**R** = DBL WALL/DUAL MATERIAL/ (TANK "JACKET")  
**S** = OTHER DEP APPROVED SECONDARY CONTAINMENT SYSTEM  
**T** = SMALL USE TANK  
**U** = FIELD ERECTED TANK  
**V** = PIPELESS UST W/SECONDARY CONTAINMENT  
**W** = BUILT ON SUPPORTS  
**X** = CONCRETE  
**Y** = POLYETHYLENE  
**Z** = OTHER DEP APPROVED TANK MATERIAL

### PIPING TYPE CODES

**A** = ABOVE GROUND-NO CONTACT W/SOIL  
**B** = STEEL OR GALVANIZED METAL  
**C** = FIBERGLASS  
**D** = EXTERNAL PROTECTIVE COATING  
**E** = CATHODIC PROTECTION (SACRIFICIAL ANODE/IMPRESSED CURRENT)  
**F** = DBLWALL/SINGLE MATERIAL  
**G** = SYNTHETIC OR BOX/TRENCH LINER  
**H** = AIRPORT/SEAPORT HYDRANT SYSTEM  
**I** = SUCTION PIPING SYSTEM  
**J** = PRESSURIZED PIPING SYSTEM  
**K** = DISPENSER LINERS  
**L** = BULK PRODUCT SYSTEM  
**M** = DOUBLE WALL / DUAL MATERIAL (PIPE "JACKET")  
**N** = APPROVED SYNTHETIC MATERIAL  
**O** = SEVERE VIOLATION  
**P** = INTERNAL PIPING WITHIN INTERNAL SUMP RISER  
**V** = VIOLATION  
**X** = NO PIPING ASSOCIATED WITH TANK  
**Y** = UNKNOWN  
**Z** = OTHER DEP APPROVED PIPING MATERIAL

### LEAK MONITORING CODES

**1** = CONTINUOUS ELECTRONIC SENSING EQUIPMENT  
**2** = VISUAL INSPECTIONS OF PIPING SUMPS  
**3** = ELECTRONIC MONITORING OF PIPING SUMPS  
**4** = VISUAL INSPECTIONS OF DISPENSING LINERS  
**5** = ELECTRONIC MONITORING OF DISPENSER LINERS  
**6** = EXTERNAL PIPING MONITORING  
**7** = AUTOMATICALLY SAMPLED WELLS  
**8** = MANUALLY SAMPLED WELLS  
**A** = SITE SUITABILITY PLAN  
**B** = SITE SUITABILITY PLAN EXEMPTION  
**C** = GROUNDWATER MONITOR PLAN  
**D** = SPCC PLAN  
**E** = INTERSTITIAL MONITORING UST LINERS  
**F** = INTERSTITIAL SPACE-DOUBLE WALL TANK  
**G** = ELECTRONIC LINE LEAK DETECTOR W/FLOW SHUTOFF  
**H** = MECHANICAL LINE LEAK DETECTOR  
**I** = NOT REQUIRED-SEE RULE FOR EXEMPTIONS  
**J** = INTERSTITIAL MONITORING-PIPING LINER  
**K** = INTERSTITIAL MONITORING- DOUBLE WALL PIPING  
**L** = AUTOMATIC TANK GAUGING SYSTEM (USTS)  
**M** = MANUAL TANK GAUGING SYSTEM (USTS)  
**N** = GROUNDWATER MONITORING SYSTEM  
**O** = VAPOR MONITORING SYSTEM  
**P** = VAPOR MONITORING W/DILUTION PROCEDURES  
**Q** = VISUAL INSPECTION OF AST SYSTEMS  
**R** = INTERSTITIAL MONITORING OF TANK BOTTOM  
**S** = STATISTICAL INVENTORY RECONCILIATION (SIR/USTS)  
**T** = ANNUAL TIGHTNESS TEST WITH INVENTORY (UST)  
**U** = BULK PIPING PRESSURE TEST  
**V** = SUCTION PUMP CHECK VALVE  
**W** = FIBER-OPTIC TECHNOLOGIES  
**X** = NONE  
**Y** = UNKNOWN  
**Z** = OTHER DEP APPROVED MONITORING METHOD

# **Appendix B**

## **Plan Sheets**



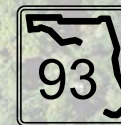

Jefferson St.

Central Ave.

ROSS Ave.

Park Ave.

9th Ave.



MATCHLINE

**THIS IS A CONCEPTUAL - LEVEL GRAPHIC CREATED FOR PLANNING AND DISCUSSION PURPOSES ONLY. IT IS NOT INTENDED FOR USE IN DESIGN OR CONSTRUCTION.**

DATE: 10-26-2018

LEGEND	
	PROPOSED WORK FOR ADJACENT PROJECT
	POTENTIAL CONTAMINATION
	FUTURE IMPROVEMENTS TO BE DONE BY OTHERS
	EXISTING RIGHT OF WAY
	EXISTING LA RIGHT OF WAY
	PROPOSED RIGHT OF WAY
	HART BUS STOP
	TRAFFIC SIGNAL
	NUMBER OF GENERAL USE LANES
	NUMBER OF PREMIUM TRANSIT LANES
	EXISTING SOUND WALL
	POTENTIAL SOUND WALL
	METRO RAPID BUS STOP

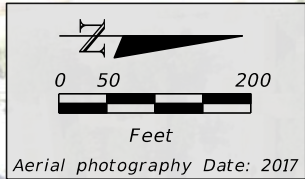
STATE OF FLORIDA DEPARTMENT OF TRANSPORTATION		
ROAD NO.	COUNTY	FINANCIAL PROJECT ID
SR 93	HILLSBOROUGH	431821 1 22 01

**I-275 PD&E BUILD ALTERNATIVE**

**PLAN SHEET (1 OF 19)**

SHEET NO.  
**1**





MATCHLINE

MATCHLINE

**THIS IS A CONCEPTUAL - LEVEL GRAPHIC CREATED FOR PLANNING AND DISCUSSION PURPOSES ONLY. IT IS NOT INTENDED FOR USE IN DESIGN OR CONSTRUCTION.**

**DATE: 10-26-2018**

LEGEND	
	PROPOSED WORK FOR ADJACENT PROJECT
	POTENTIAL CONTAMINATION
	FUTURE IMPROVEMENTS TO BE DONE BY OTHERS
	EXISTING RIGHT OF WAY
	EXISTING LA RIGHT OF WAY
	PROPOSED RIGHT OF WAY
	HART BUS STOP
	TRAFFIC SIGNAL
	NUMBER OF GENERAL USE LANES
	NUMBER OF PREMIUM TRANSIT LANES
	EXISTING SOUND WALL
	POTENTIAL SOUND WALL
	METRO RAPID BUS STOP




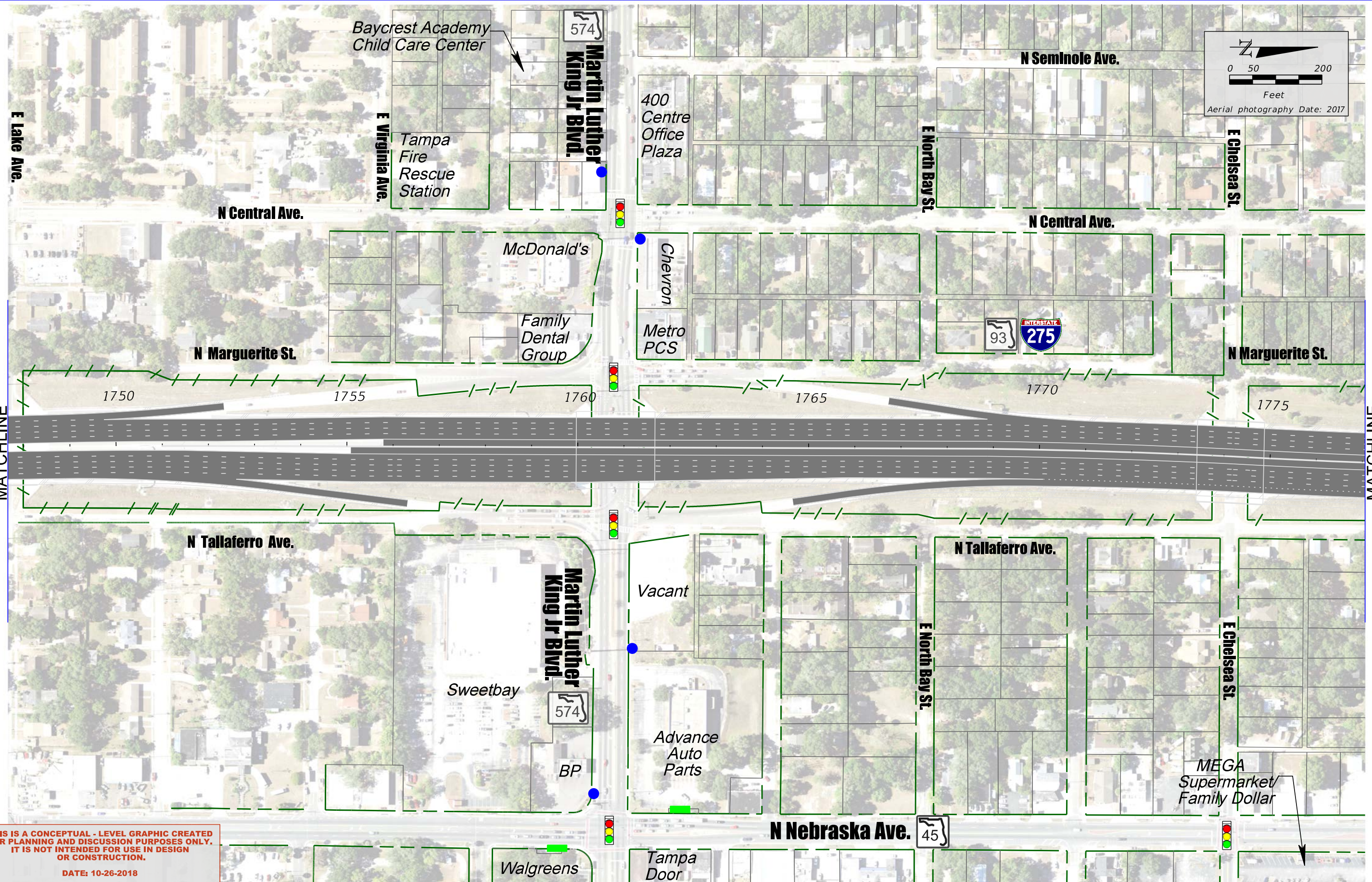
STATE OF FLORIDA DEPARTMENT OF TRANSPORTATION		
ROAD NO.	COUNTY	FINANCIAL PROJECT ID
SR 93	HILLSBOROUGH	431821 1 22 01

**I-275 PD&E BUILD ALTERNATIVE**

**PLAN SHEET (2 OF 19)**

SHEET NO.  
**2**






**THIS IS A CONCEPTUAL - LEVEL GRAPHIC CREATED FOR PLANNING AND DISCUSSION PURPOSES ONLY. IT IS NOT INTENDED FOR USE IN DESIGN OR CONSTRUCTION.**

DATE: 10-26-2018

LEGEND	
	PROPOSED WORK FOR ADJACENT PROJECT
	POTENTIAL CONTAMINATION
	FUTURE IMPROVEMENTS TO BE DONE BY OTHERS
	EXISTING RIGHT OF WAY
	EXISTING LA RIGHT OF WAY
	PROPOSED RIGHT OF WAY
	HART BUS STOP
	TRAFFIC SIGNAL
	NUMBER OF GENERAL USE LANES
	NUMBER OF PREMIUM TRANSIT LANES
	EXISTING SOUND WALL
	POTENTIAL SOUND WALL
	METRO RAPID BUS STOP



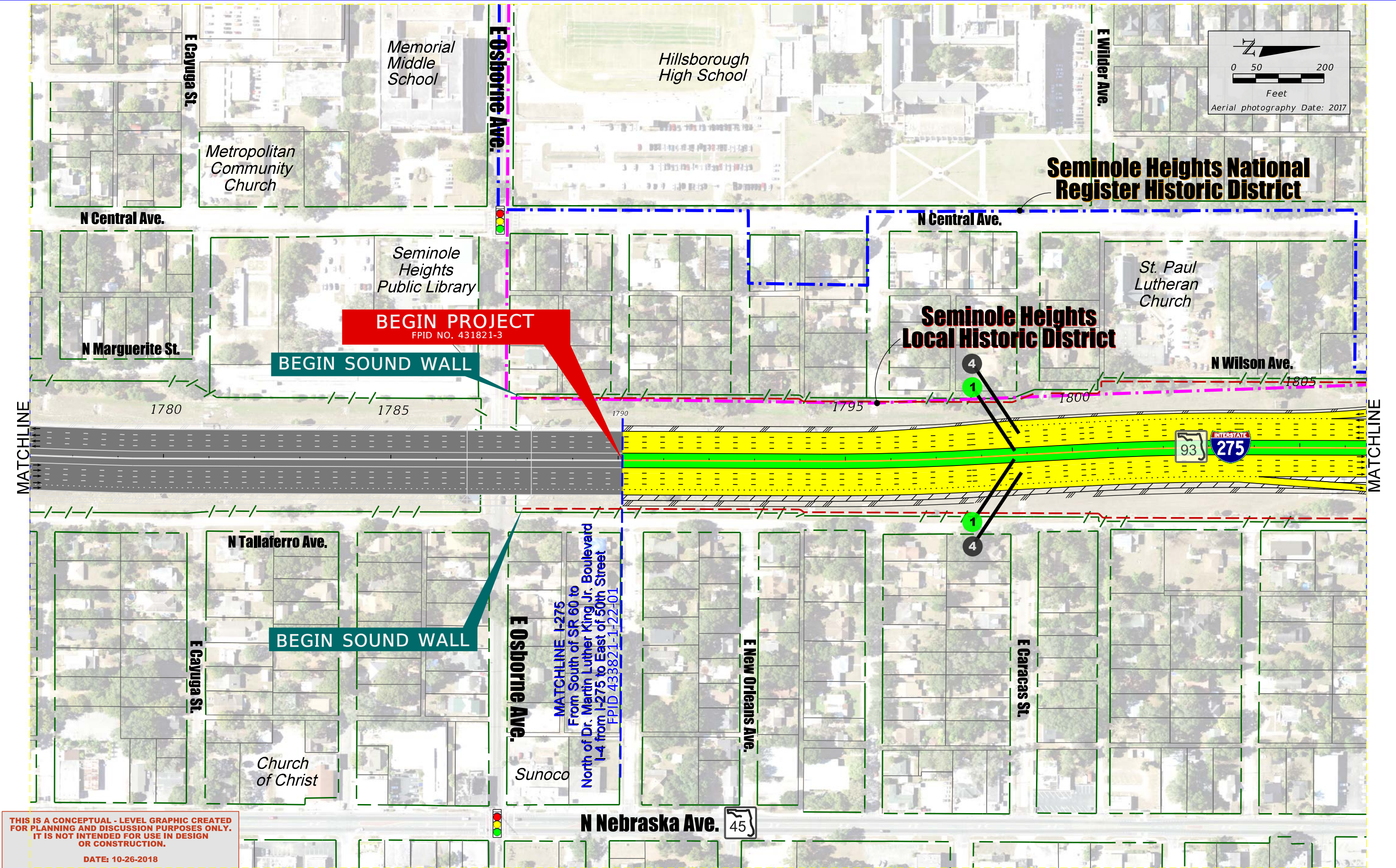

STATE OF FLORIDA DEPARTMENT OF TRANSPORTATION		
ROAD NO.	COUNTY	FINANCIAL PROJECT ID
SR 93	HILLSBOROUGH	431821 1 22 01

**I-75 PD&E BUILD ALTERNATIVE**

**PLAN SHEET (3 OF 19)**

SHEET NO.  
**3**






**THIS IS A CONCEPTUAL - LEVEL GRAPHIC CREATED FOR PLANNING AND DISCUSSION PURPOSES ONLY. IT IS NOT INTENDED FOR USE IN DESIGN OR CONSTRUCTION.**

DATE: 10-26-2018

LEGEND	
	PROPOSED PREMIUM TRANSIT LANE
	PROPOSED PREMIUM TRANSIT - BRIDGE
	PROPOSED GENERAL USE LANE
	PROPOSED GENERAL USE LANE - BRIDGE
	PROPOSED WORK FOR ADJACENT PROJECT
	POTENTIAL CONTAMINATION
	FUTURE IMPROVEMENTS TO BE DONE BY OTHERS
	EXISTING RIGHT OF WAY
	EXISTING LA RIGHT OF WAY
	PROPOSED RIGHT OF WAY
	HART BUS STOP
	TRAFFIC SIGNAL
	NUMBER OF GENERAL USE LANES
	NUMBER OF PREMIUM TRANSIT LANES
	EXISTING SOUND WALL
	POTENTIAL SOUND WALL
	METRO RAPID BUS STOP



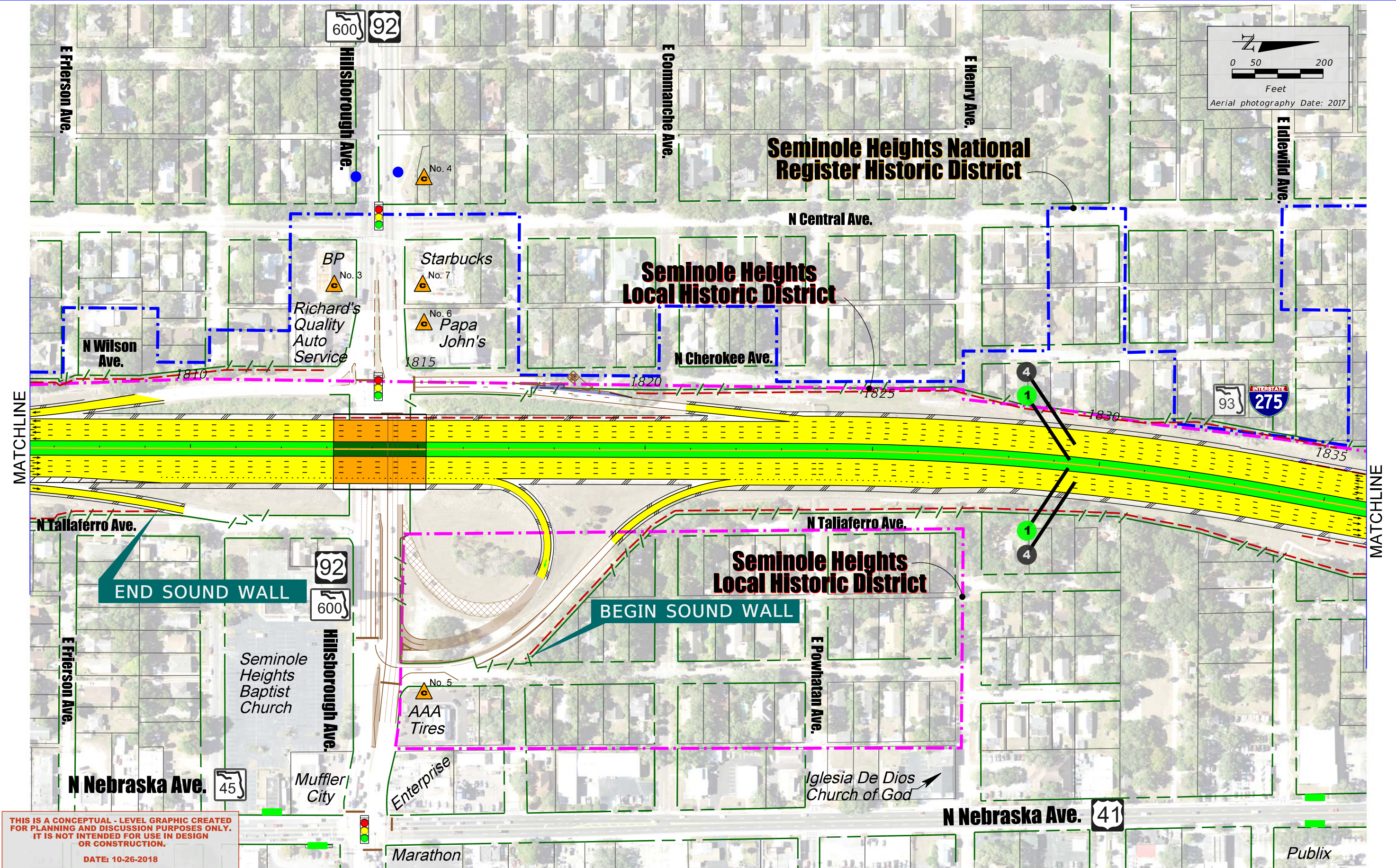

STATE OF FLORIDA DEPARTMENT OF TRANSPORTATION		
ROAD NO.	COUNTY	FINANCIAL PROJECT ID
SR 93	HILLSBOROUGH	431821 1 22 01

**I-275 PD&E BUILD ALTERNATIVE**

**PLAN SHEET (4 OF 19)**

SHEET NO.  
**4**





**THIS IS A CONCEPTUAL - LEVEL GRAPHIC CREATED FOR PLANNING AND DISCUSSION PURPOSES ONLY. IT IS NOT INTENDED FOR USE IN DESIGN OR CONSTRUCTION.**

DATE: 10-26-2018

LEGEND	
	PROPOSED PREMIUM TRANSIT LANE
	PROPOSED PREMIUM TRANSIT - BRIDGE
	PROPOSED GENERAL USE LANE
	PROPOSED GENERAL USE LANE - BRIDGE
	PROPOSED NON-INTERSTATE ROADWAY
	POTENTIAL CONTAMINATION
	FUTURE IMPROVEMENTS TO BE DONE BY OTHERS
	EXISTING RIGHT OF WAY
	EXISTING LA RIGHT OF WAY
	PROPOSED RIGHT OF WAY
	HART BUS STOP
	TRAFFIC SIGNAL
	NUMBER OF GENERAL USE LANES
	NUMBER OF PREMIUM TRANSIT LANES
	EXISTING SOUND WALL
	POTENTIAL SOUND WALL
	METRO RAPID BUS STOP



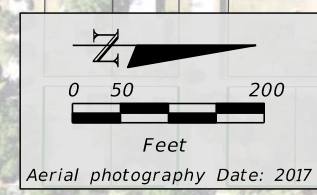
STATE OF FLORIDA DEPARTMENT OF TRANSPORTATION		
ROAD NO.	COUNTY	FINANCIAL PROJECT ID
SR 93	HILLSBOROUGH	431821 1 22 01

**I-275 PD&E BUILD ALTERNATIVE**

**PLAN SHEET (5 OF 19)**

SHEET NO.  
**5**





**Seminole Heights  
Local Historic District**

**Seminole Heights National  
Register Historic District**

**END SOUND WALL**

**BEGIN SOUND WALL**

MATCHLINE

MATCHLINE

**THIS IS A CONCEPTUAL - LEVEL GRAPHIC CREATED FOR PLANNING AND DISCUSSION PURPOSES ONLY. IT IS NOT INTENDED FOR USE IN DESIGN OR CONSTRUCTION.**  
DATE: 10-26-2018

**Hampton Terrace  
Local Historic District**

LEGEND	
	PROPOSED PREMIUM TRANSIT LANE
	PROPOSED PREMIUM TRANSIT - BRIDGE
	PROPOSED GENERAL USE LANE
	PROPOSED GENERAL USE LANE - BRIDGE
	PROPOSED NON-INTERSTATE ROADWAY
	POTENTIAL CONTAMINATION
	FUTURE IMPROVEMENTS TO BE DONE BY OTHERS
	EXISTING RIGHT OF WAY
	EXISTING LA RIGHT OF WAY
	PROPOSED RIGHT OF WAY
	HART BUS STOP
	TRAFFIC SIGNAL
	NUMBER OF GENERAL USE LANES
	NUMBER OF PREMIUM TRANSIT LANES
	EXISTING SOUND WALL
	POTENTIAL SOUND WALL
	METRO RAPID BUS STOP

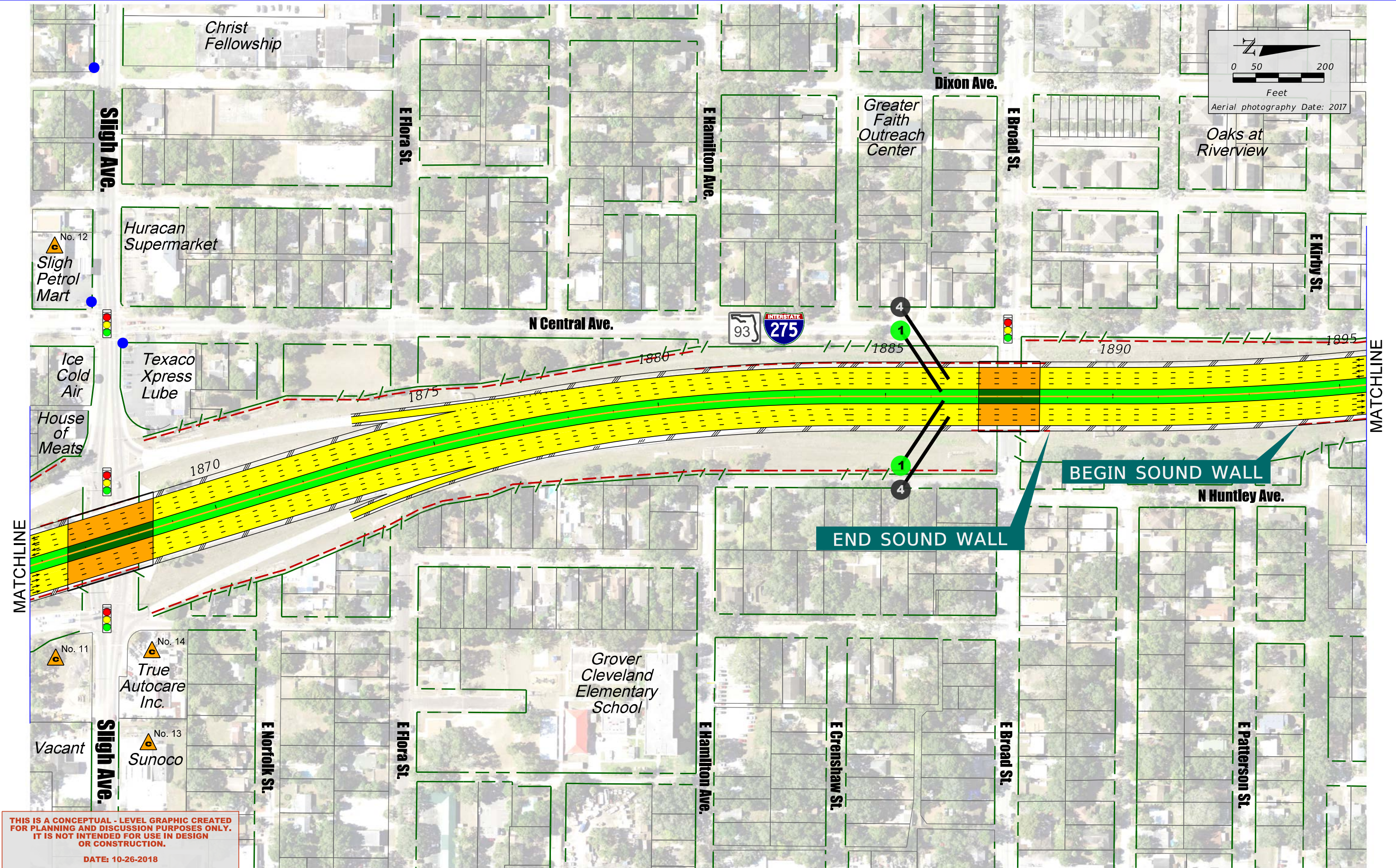



STATE OF FLORIDA DEPARTMENT OF TRANSPORTATION		
ROAD NO.	COUNTY	FINANCIAL PROJECT ID
SR 93	HILLSBOROUGH	431821 1 22 01

**I-275 PD&E BUILD ALTERNATIVE**  
**PLAN SHEET (6 OF 19)**

SHEET NO.  
**6**





**THIS IS A CONCEPTUAL - LEVEL GRAPHIC CREATED FOR PLANNING AND DISCUSSION PURPOSES ONLY. IT IS NOT INTENDED FOR USE IN DESIGN OR CONSTRUCTION.**

DATE: 10-26-2018

LEGEND	
	PROPOSED PREMIUM TRANSIT LANE
	PROPOSED PREMIUM TRANSIT - BRIDGE
	PROPOSED GENERAL USE LANE
	PROPOSED GENERAL USE LANE - BRIDGE
	PROPOSED NON-INTERSTATE ROADWAY
	POTENTIAL CONTAMINATION
	FUTURE IMPROVEMENTS TO BE DONE BY OTHERS
	EXISTING RIGHT OF WAY
	EXISTING LA RIGHT OF WAY
	PROPOSED RIGHT OF WAY
	HART BUS STOP
	TRAFFIC SIGNAL
	NUMBER OF GENERAL USE LANES
	NUMBER OF PREMIUM TRANSIT LANES
	EXISTING SOUND WALL
	POTENTIAL SOUND WALL
	METRO RAPID BUS STOP



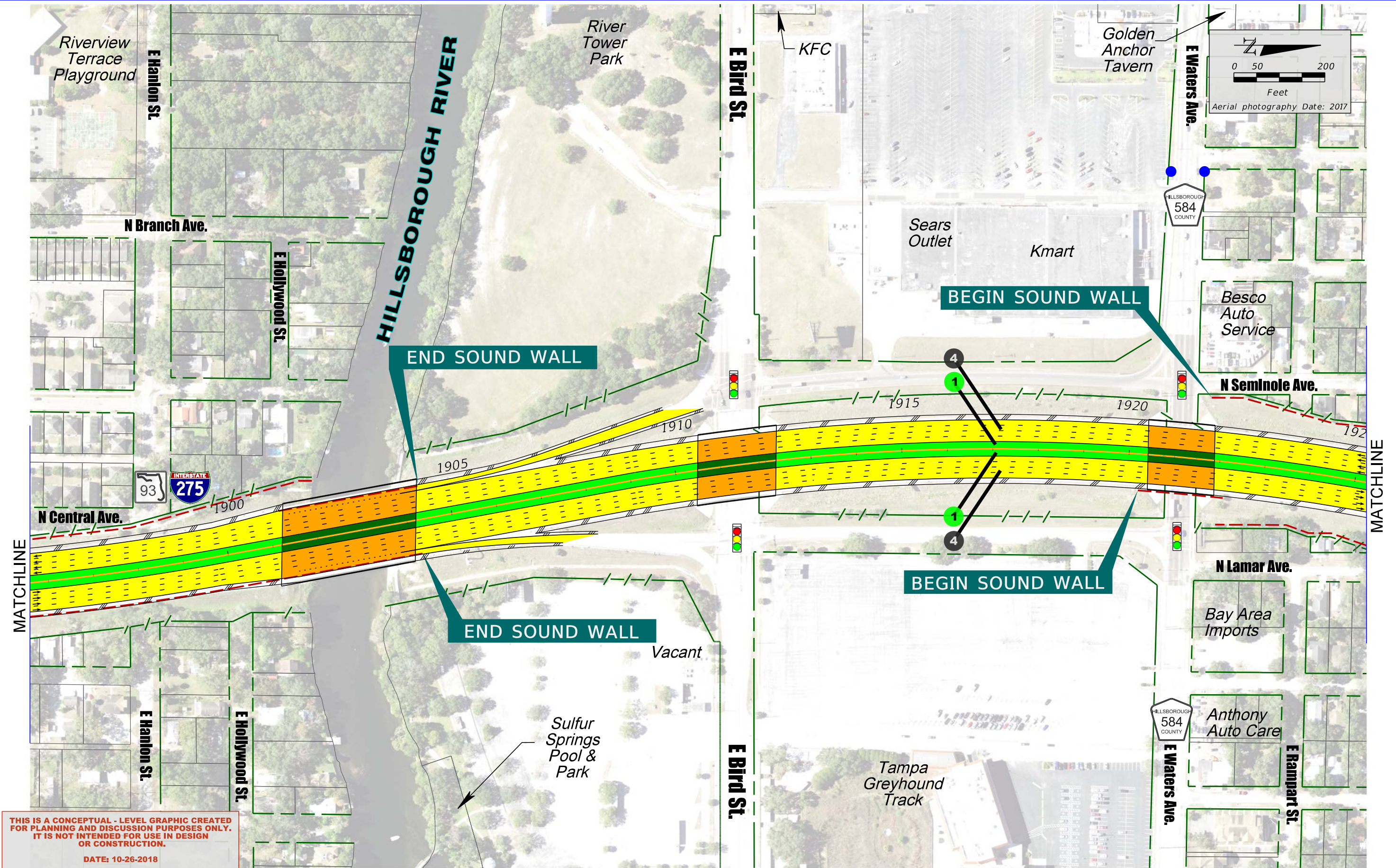
STATE OF FLORIDA DEPARTMENT OF TRANSPORTATION		
ROAD NO.	COUNTY	FINANCIAL PROJECT ID
SR 93	HILLSBOROUGH	431821 1 22 01

**I-275 PD&E BUILD ALTERNATIVE**

**PLAN SHEET (7 OF 19)**

SHEET NO.  
**7**





**THIS IS A CONCEPTUAL - LEVEL GRAPHIC CREATED FOR PLANNING AND DISCUSSION PURPOSES ONLY. IT IS NOT INTENDED FOR USE IN DESIGN OR CONSTRUCTION.**

DATE: 10-26-2018

LEGEND	
	PROPOSED PREMIUM TRANSIT LANE
	PROPOSED PREMIUM TRANSIT - BRIDGE
	PROPOSED GENERAL USE LANE
	PROPOSED GENERAL USE LANE - BRIDGE
	PROPOSED NON-INTERSTATE ROADWAY
	POTENTIAL CONTAMINATION
	FUTURE IMPROVEMENTS TO BE DONE BY OTHERS
	EXISTING RIGHT OF WAY
	EXISTING LA RIGHT OF WAY
	PROPOSED RIGHT OF WAY
	HART BUS STOP
	TRAFFIC SIGNAL
	NUMBER OF GENERAL USE LANES
	NUMBER OF PREMIUM TRANSIT LANES
	EXISTING SOUND WALL
	POTENTIAL SOUND WALL
	METRO RAPID BUS STOP



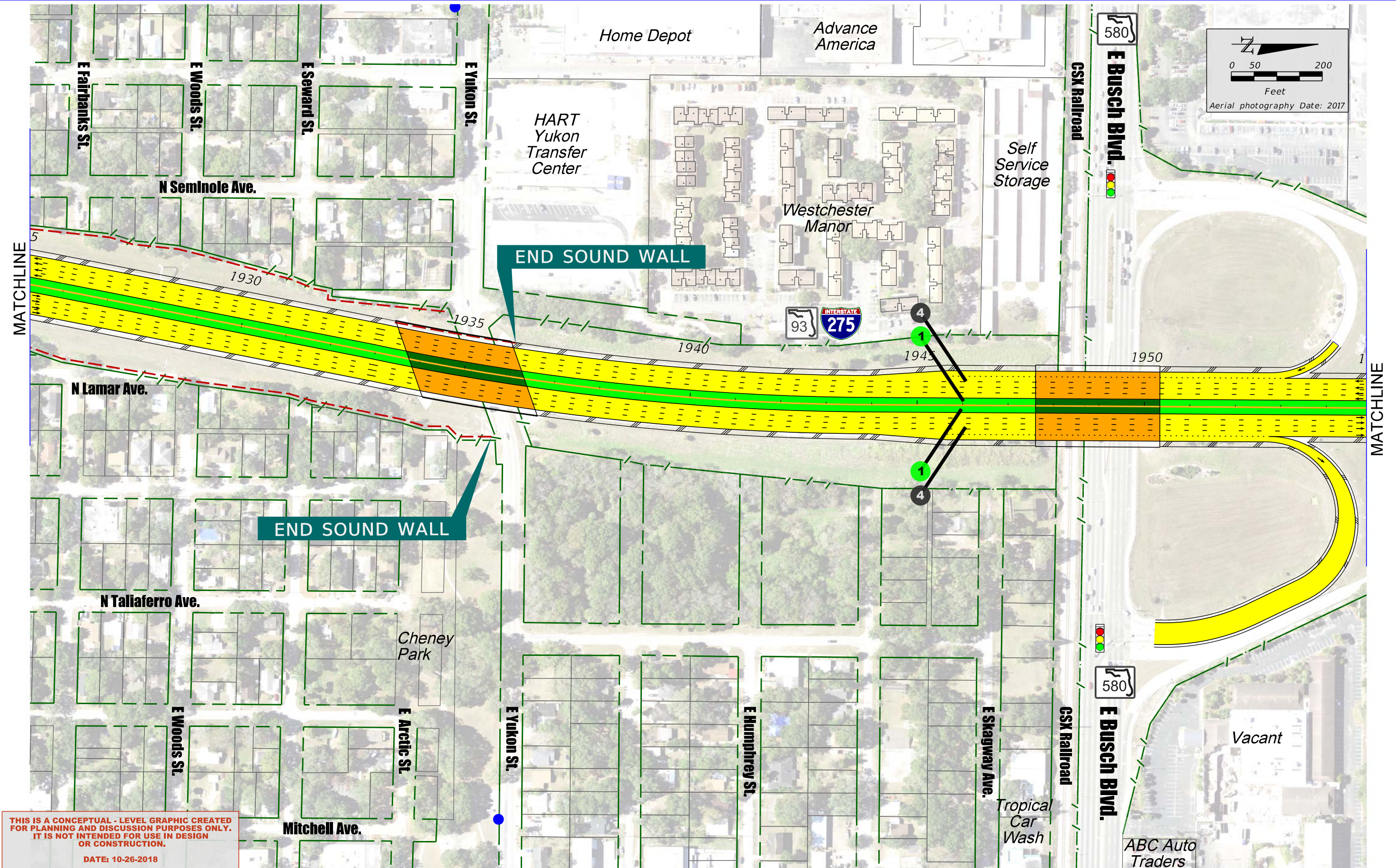
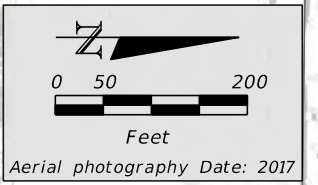
STATE OF FLORIDA DEPARTMENT OF TRANSPORTATION		
ROAD NO.	COUNTY	FINANCIAL PROJECT ID
SR 93	HILLSBOROUGH	431821 1 22 01

**I-275 PD&E BUILD ALTERNATIVE**

**PLAN SHEET (8 OF 19)**

SHEET NO.  
8





**THIS IS A CONCEPTUAL - LEVEL GRAPHIC CREATED FOR PLANNING AND DISCUSSION PURPOSES ONLY. IT IS NOT INTENDED FOR USE IN DESIGN OR CONSTRUCTION.**

DATE: 10-26-2018

LEGEND	
	PROPOSED PREMIUM TRANSIT LANE
	PROPOSED PREMIUM TRANSIT - BRIDGE
	PROPOSED GENERAL USE LANE
	PROPOSED GENERAL USE LANE - BRIDGE
	PROPOSED NON-INTERSTATE ROADWAY
	POTENTIAL CONTAMINATION
	FUTURE IMPROVEMENTS TO BE DONE BY OTHERS
	EXISTING RIGHT OF WAY
	EXISTING LA RIGHT OF WAY
	PROPOSED RIGHT OF WAY
	HART BUS STOP
	TRAFFIC SIGNAL
	NUMBER OF GENERAL USE LANES
	NUMBER OF PREMIUM TRANSIT LANES
	EXISTING SOUND WALL
	POTENTIAL SOUND WALL
	METRO RAPID BUS STOP



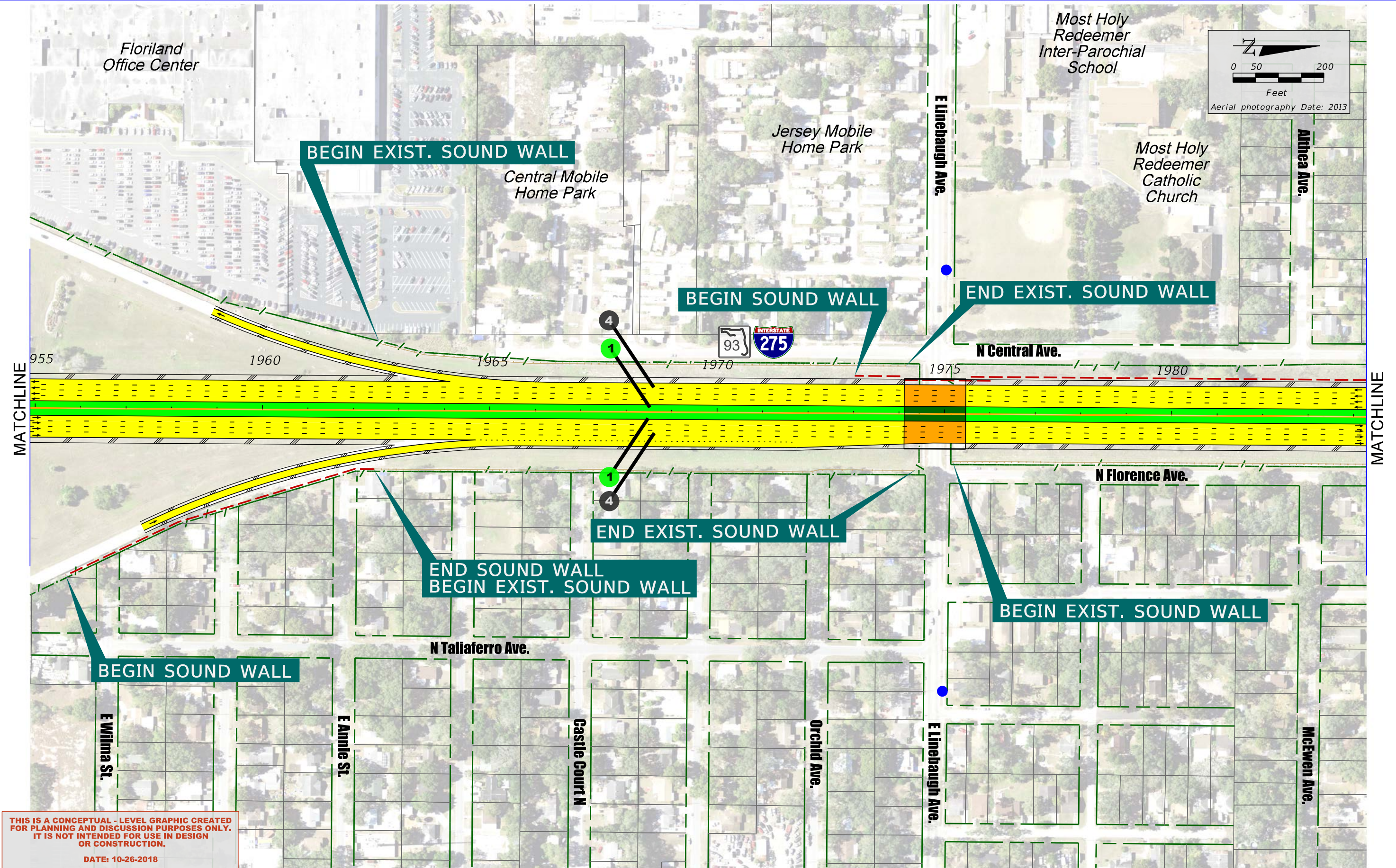
STATE OF FLORIDA DEPARTMENT OF TRANSPORTATION		
ROAD NO.	COUNTY	FINANCIAL PROJECT ID
SR 93	HILLSBOROUGH	431821 1 22 01

**I-275 PD&E BUILD ALTERNATIVE**

**PLAN SHEET (9 OF 19)**

SHEET NO.  
**9**





**THIS IS A CONCEPTUAL - LEVEL GRAPHIC CREATED FOR PLANNING AND DISCUSSION PURPOSES ONLY. IT IS NOT INTENDED FOR USE IN DESIGN OR CONSTRUCTION.**

DATE: 10-26-2018

LEGEND	
	PROPOSED PREMIUM TRANSIT LANE
	PROPOSED PREMIUM TRANSIT - BRIDGE
	PROPOSED GENERAL USE LANE
	PROPOSED GENERAL USE LANE - BRIDGE
	PROPOSED NON-INTERSTATE ROADWAY
	POTENTIAL CONTAMINATION
	FUTURE IMPROVEMENTS TO BE DONE BY OTHERS
	EXISTING RIGHT OF WAY
	EXISTING LA RIGHT OF WAY
	PROPOSED RIGHT OF WAY
	HART BUS STOP
	TRAFFIC SIGNAL
	NUMBER OF GENERAL USE LANES
	NUMBER OF PREMIUM TRANSIT LANES
	EXISTING SOUND WALL
	POTENTIAL SOUND WALL
	METRO RAPID BUS STOP



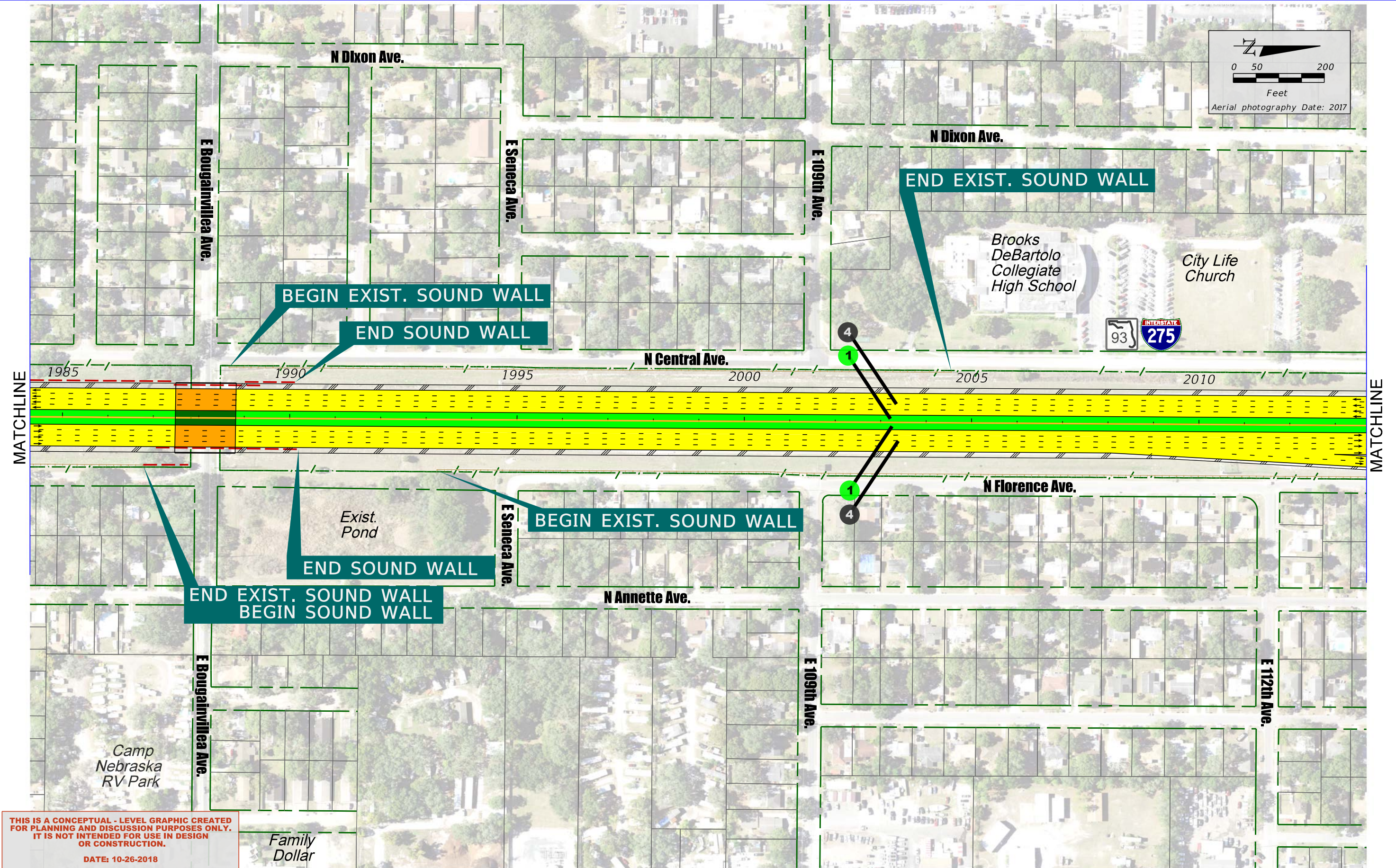
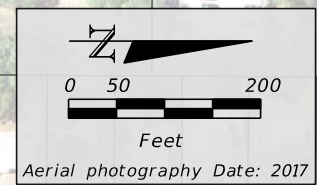
STATE OF FLORIDA DEPARTMENT OF TRANSPORTATION		
ROAD NO.	COUNTY	FINANCIAL PROJECT ID
SR 93	HILLSBOROUGH	431821 1 22 01

**I-275 PD&E BUILD ALTERNATIVE**

**PLAN SHEET (10 OF 19)**

SHEET NO.  
**10**






**THIS IS A CONCEPTUAL - LEVEL GRAPHIC CREATED FOR PLANNING AND DISCUSSION PURPOSES ONLY. IT IS NOT INTENDED FOR USE IN DESIGN OR CONSTRUCTION.**

DATE: 10-26-2018

LEGEND	
	PROPOSED PREMIUM TRANSIT LANE
	PROPOSED PREMIUM TRANSIT - BRIDGE
	PROPOSED GENERAL USE LANE
	PROPOSED GENERAL USE LANE - BRIDGE
	PROPOSED NON-INTERSTATE ROADWAY
	POTENTIAL CONTAMINATION
	FUTURE IMPROVEMENTS TO BE DONE BY OTHERS
	EXISTING RIGHT OF WAY
	EXISTING LA RIGHT OF WAY
	PROPOSED RIGHT OF WAY
	HART BUS STOP
	TRAFFIC SIGNAL
	NUMBER OF GENERAL USE LANES
	NUMBER OF PREMIUM TRANSIT LANES
	EXISTING SOUND WALL
	POTENTIAL SOUND WALL
	METRO RAPID BUS STOP



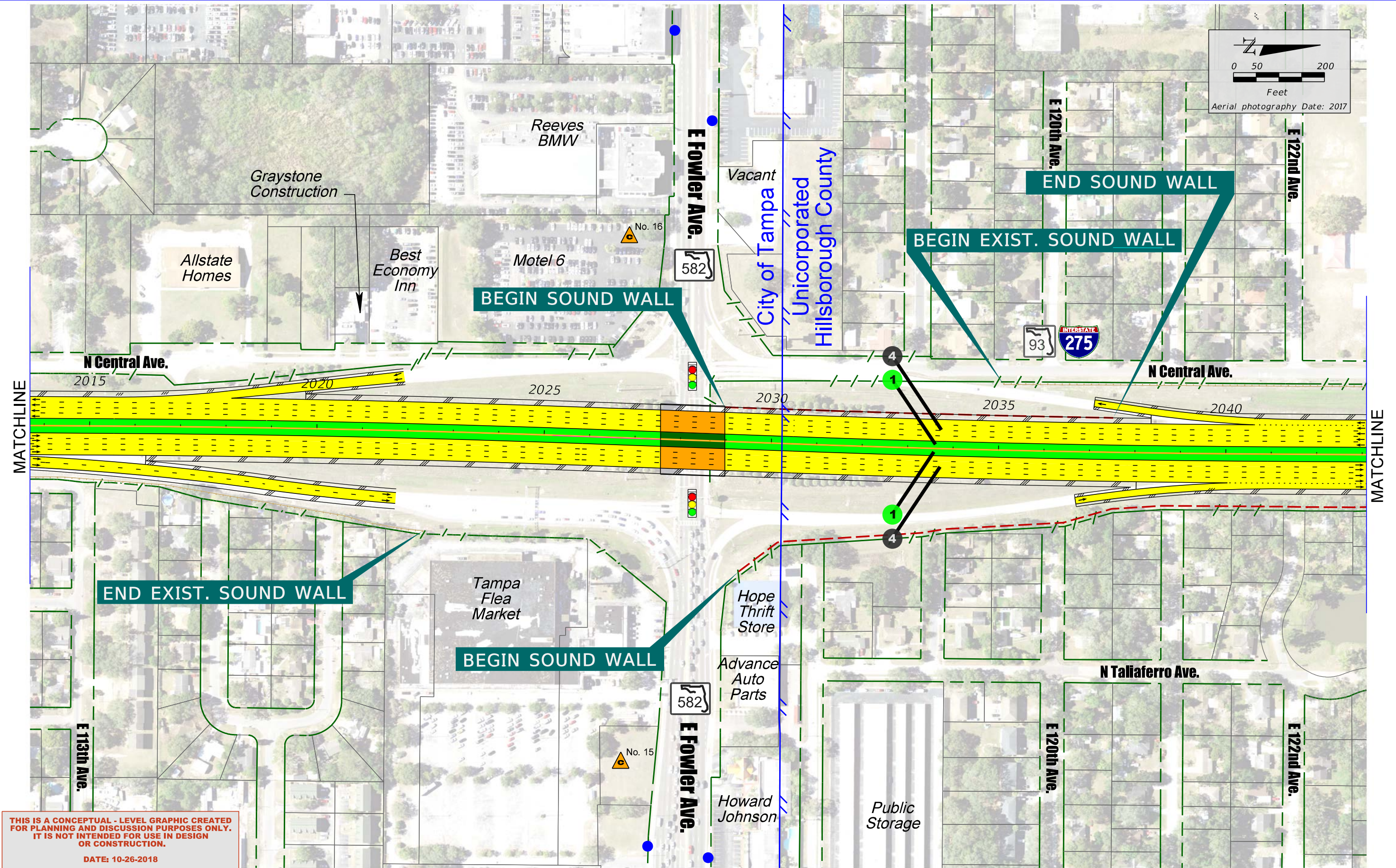
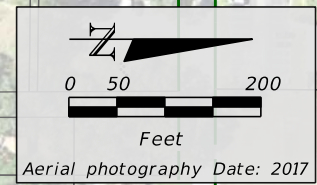
STATE OF FLORIDA DEPARTMENT OF TRANSPORTATION		
ROAD NO.	COUNTY	FINANCIAL PROJECT ID
SR 93	HILLSBOROUGH	431821 1 22 01

**I-275 PD&E BUILD ALTERNATIVE**

**PLAN SHEET (11 OF 19)**

SHEET NO.  
**11**





**THIS IS A CONCEPTUAL - LEVEL GRAPHIC CREATED FOR PLANNING AND DISCUSSION PURPOSES ONLY. IT IS NOT INTENDED FOR USE IN DESIGN OR CONSTRUCTION.**

DATE: 10-26-2018

LEGEND	
	PROPOSED PREMIUM TRANSIT LANE
	PROPOSED PREMIUM TRANSIT - BRIDGE
	PROPOSED GENERAL USE LANE
	PROPOSED GENERAL USE LANE - BRIDGE
	PROPOSED NON-INTERSTATE ROADWAY
	POTENTIAL CONTAMINATION
	FUTURE IMPROVEMENTS TO BE DONE BY OTHERS
	EXISTING RIGHT OF WAY
	EXISTING LA RIGHT OF WAY
	PROPOSED RIGHT OF WAY
	HART BUS STOP
	TRAFFIC SIGNAL
	NUMBER OF GENERAL USE LANES
	NUMBER OF PREMIUM TRANSIT LANES
	EXISTING SOUND WALL
	POTENTIAL SOUND WALL
	METRO RAPID BUS STOP



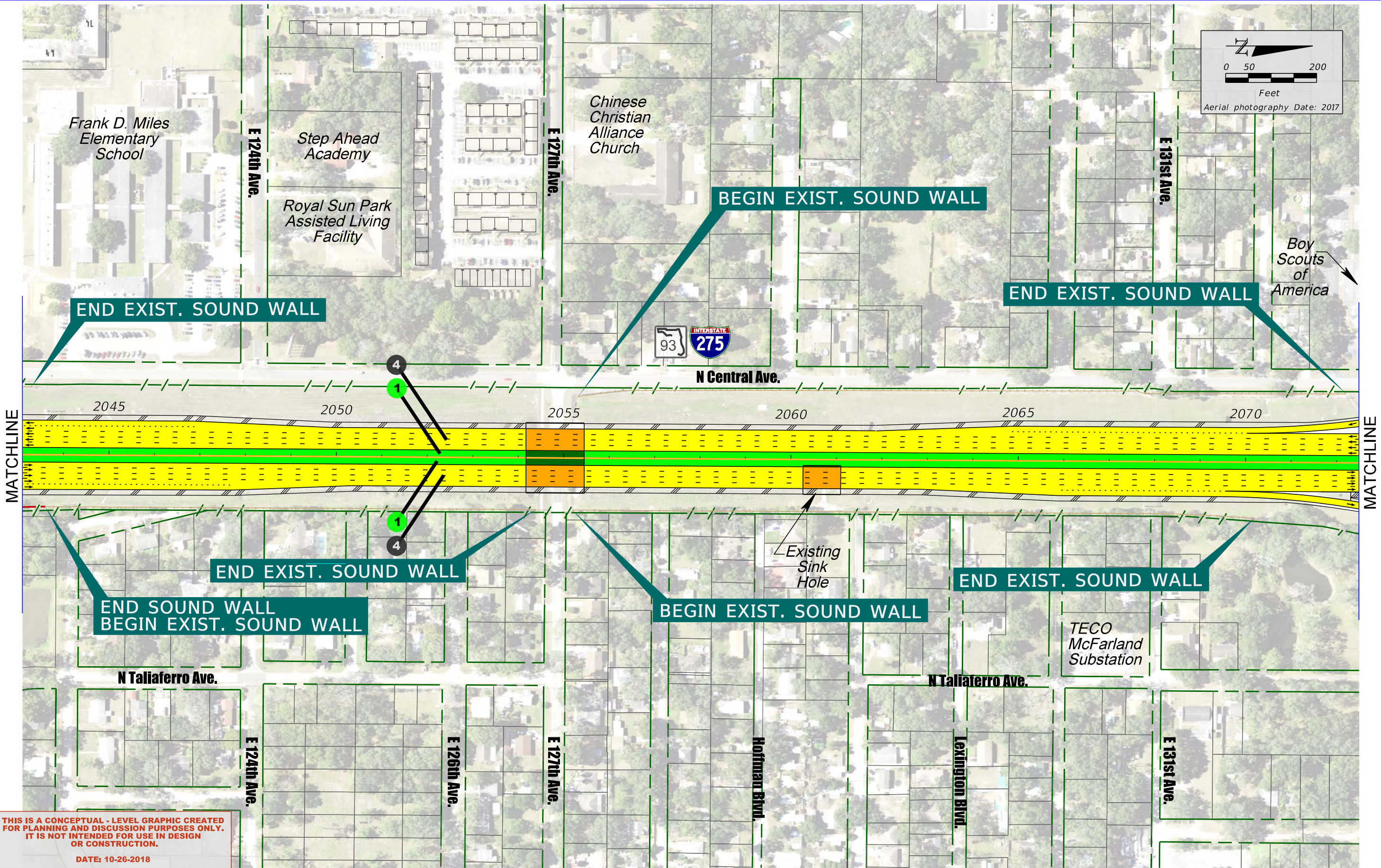

STATE OF FLORIDA DEPARTMENT OF TRANSPORTATION		
ROAD NO.	COUNTY	FINANCIAL PROJECT ID
SR 93	HILLSBOROUGH	431821 1 22 01

**I-275 PD&E BUILD ALTERNATIVE**

**PLAN SHEET (12 OF 19)**

SHEET NO.  
**12**





**THIS IS A CONCEPTUAL - LEVEL GRAPHIC CREATED FOR PLANNING AND DISCUSSION PURPOSES ONLY. IT IS NOT INTENDED FOR USE IN DESIGN OR CONSTRUCTION.**

DATE: 10-26-2018

LEGEND	
	PROPOSED PREMIUM TRANSIT LANE
	PROPOSED PREMIUM TRANSIT - BRIDGE
	PROPOSED GENERAL USE LANE
	PROPOSED GENERAL USE LANE - BRIDGE
	PROPOSED NON-INTERSTATE ROADWAY
	POTENTIAL CONTAMINATION
	FUTURE IMPROVEMENTS TO BE DONE BY OTHERS
	EXISTING RIGHT OF WAY
	EXISTING LA RIGHT OF WAY
	PROPOSED RIGHT OF WAY
	HART BUS STOP
	TRAFFIC SIGNAL
	NUMBER OF GENERAL USE LANES
	NUMBER OF PREMIUM TRANSIT LANES
	EXISTING SOUND WALL
	POTENTIAL SOUND WALL
	METRO RAPID BUS STOP



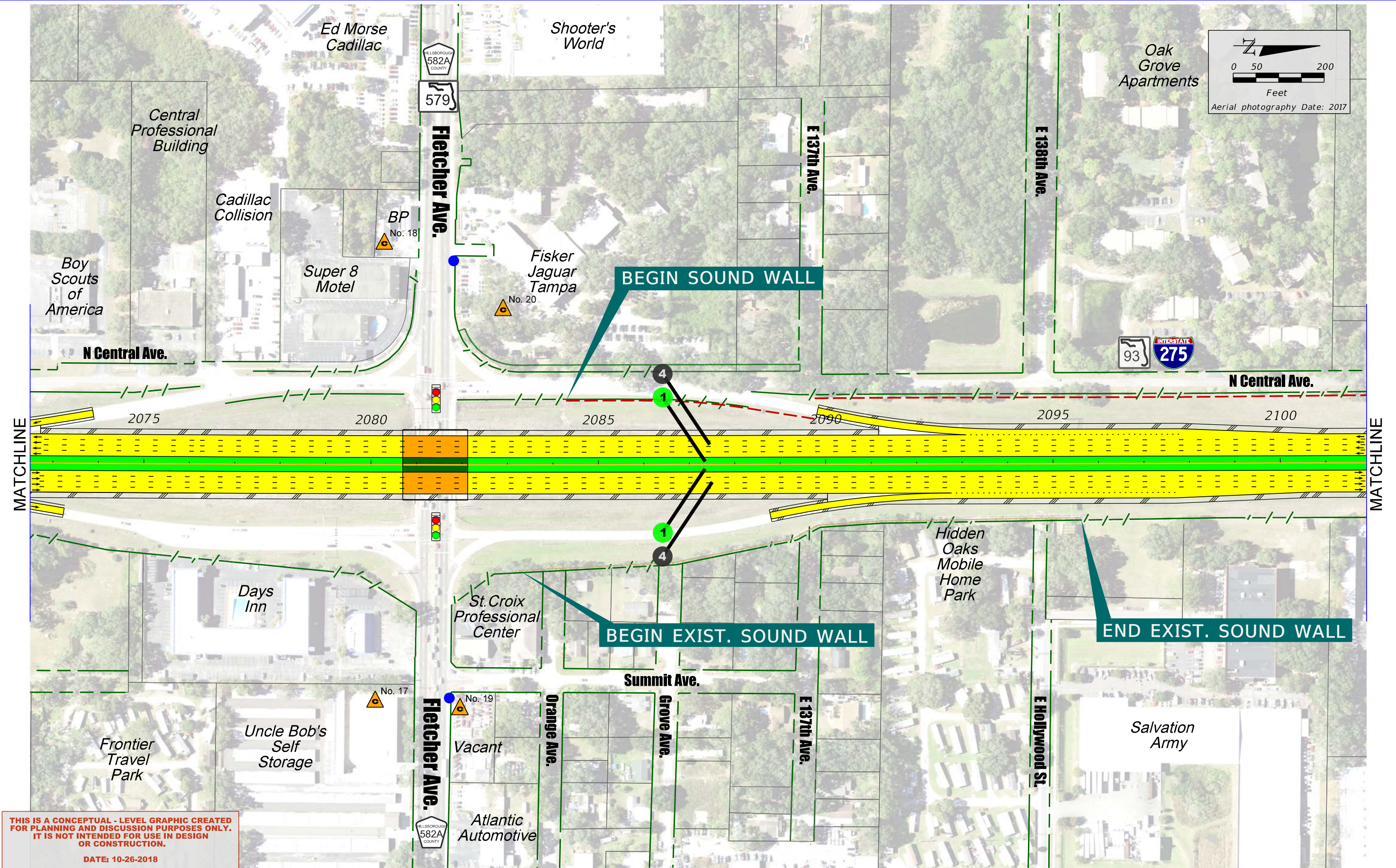

STATE OF FLORIDA DEPARTMENT OF TRANSPORTATION		
ROAD NO.	COUNTY	FINANCIAL PROJECT ID
SR 93	HILLSBOROUGH	431821 1 22 01

**I-275 PD&E BUILD ALTERNATIVE**

**PLAN SHEET (13 OF 19)**

SHEET NO.  
**13**





**THIS IS A CONCEPTUAL - LEVEL GRAPHIC CREATED FOR PLANNING AND DISCUSSION PURPOSES ONLY. IT IS NOT INTENDED FOR USE IN DESIGN OR CONSTRUCTION.**

DATE: 10-26-2018

LEGEND	
	PROPOSED PREMIUM TRANSIT LANE
	PROPOSED PREMIUM TRANSIT - BRIDGE
	PROPOSED GENERAL USE LANE
	PROPOSED GENERAL USE LANE - BRIDGE
	PROPOSED NON-INTERSTATE ROADWAY
	POTENTIAL CONTAMINATION
	FUTURE IMPROVEMENTS TO BE DONE BY OTHERS
	EXISTING RIGHT OF WAY
	EXISTING LA RIGHT OF WAY
	PROPOSED RIGHT OF WAY
	HART BUS STOP
	TRAFFIC SIGNAL
	NUMBER OF GENERAL USE LANES
	NUMBER OF PREMIUM TRANSIT LANES
	EXISTING SOUND WALL
	POTENTIAL SOUND WALL
	METRO RAPID BUS STOP



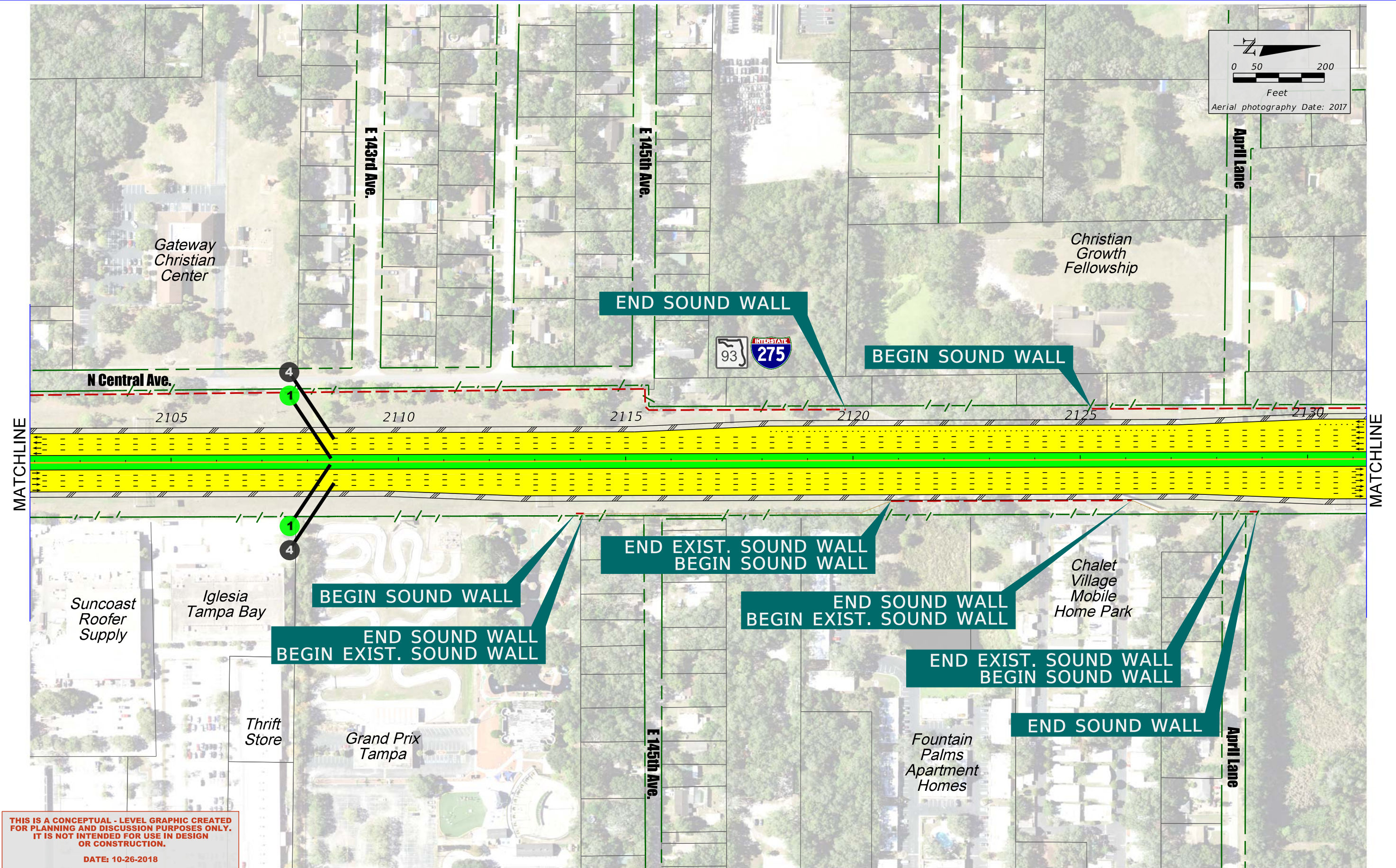

STATE OF FLORIDA DEPARTMENT OF TRANSPORTATION		
ROAD NO.	COUNTY	FINANCIAL PROJECT ID
SR 93	HILLSBOROUGH	431821 1 22 01

**I-275 PD&E BUILD ALTERNATIVE**

**PLAN SHEET (14 OF 19)**

SHEET NO.  
**14**






**THIS IS A CONCEPTUAL - LEVEL GRAPHIC CREATED FOR PLANNING AND DISCUSSION PURPOSES ONLY. IT IS NOT INTENDED FOR USE IN DESIGN OR CONSTRUCTION.**

DATE: 10-26-2018

LEGEND	
	PROPOSED PREMIUM TRANSIT LANE
	PROPOSED PREMIUM TRANSIT - BRIDGE
	PROPOSED GENERAL USE LANE
	PROPOSED GENERAL USE LANE - BRIDGE
	PROPOSED NON-INTERSTATE ROADWAY
	POTENTIAL CONTAMINATION
	FUTURE IMPROVEMENTS TO BE DONE BY OTHERS
	EXISTING RIGHT OF WAY
	EXISTING LA RIGHT OF WAY
	PROPOSED RIGHT OF WAY
	HART BUS STOP
	TRAFFIC SIGNAL
	NUMBER OF GENERAL USE LANES
	NUMBER OF PREMIUM TRANSIT LANES
	EXISTING SOUND WALL
	POTENTIAL SOUND WALL
	METRO RAPID BUS STOP



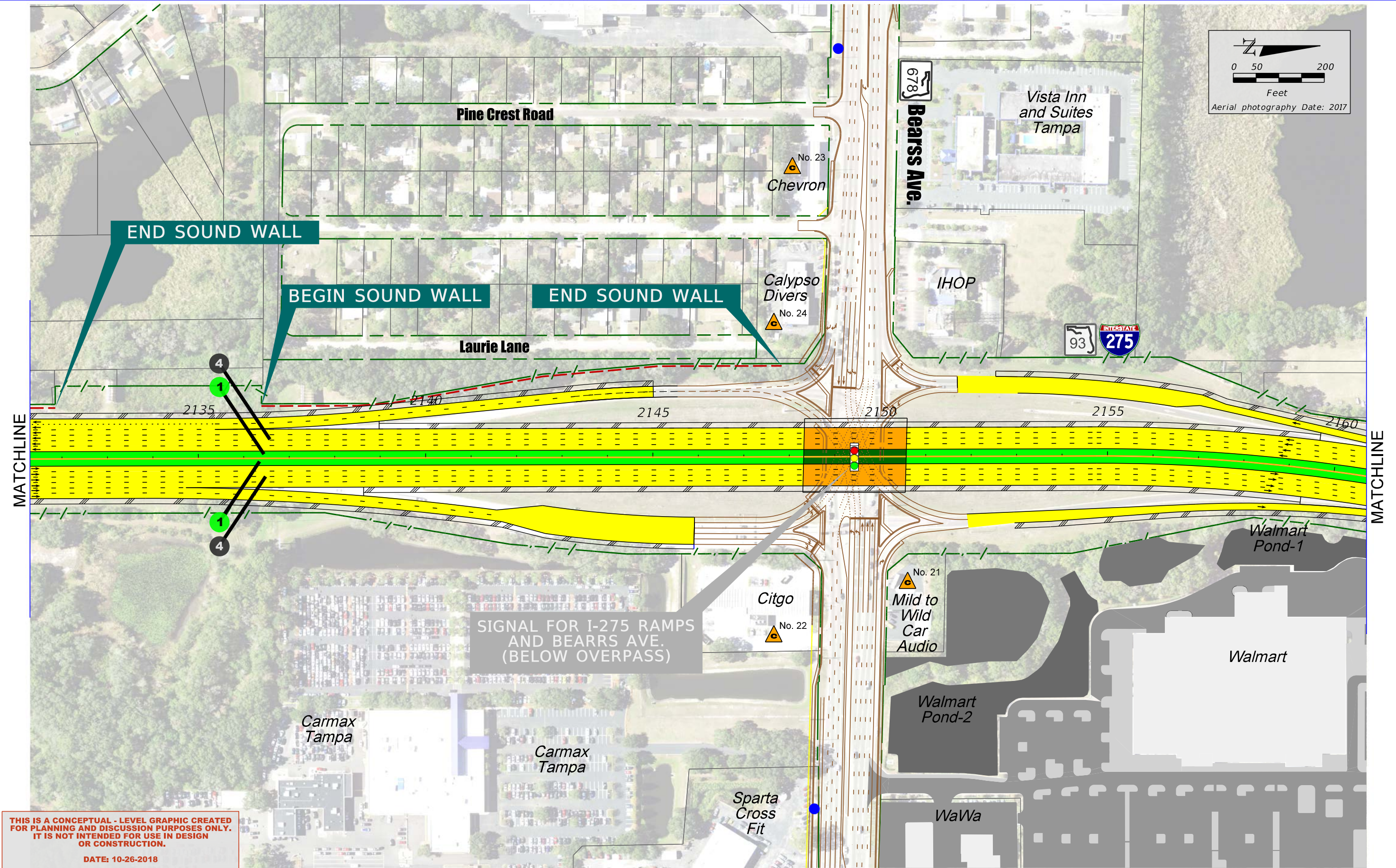

STATE OF FLORIDA DEPARTMENT OF TRANSPORTATION		
ROAD NO.	COUNTY	FINANCIAL PROJECT ID
SR 93	HILLSBOROUGH	431821 1 22 01

**I-275 PD&E BUILD ALTERNATIVE**

**PLAN SHEET (15 OF 19)**

SHEET NO.  
**15**





**THIS IS A CONCEPTUAL - LEVEL GRAPHIC CREATED FOR PLANNING AND DISCUSSION PURPOSES ONLY. IT IS NOT INTENDED FOR USE IN DESIGN OR CONSTRUCTION.**

DATE: 10-26-2018

LEGEND	
	PROPOSED PREMIUM TRANSIT LANE
	PROPOSED PREMIUM TRANSIT - BRIDGE
	PROPOSED GENERAL USE LANE
	PROPOSED GENERAL USE LANE - BRIDGE
	PROPOSED NON-INTERSTATE ROADWAY
	POTENTIAL CONTAMINATION
	FUTURE IMPROVEMENTS TO BE DONE BY OTHERS
	EXISTING RIGHT OF WAY
	EXISTING LA RIGHT OF WAY
	PROPOSED RIGHT OF WAY
	HART BUS STOP
	TRAFFIC SIGNAL
	NUMBER OF GENERAL USE LANES
	NUMBER OF PREMIUM TRANSIT LANES
	EXISTING SOUND WALL
	POTENTIAL SOUND WALL
	METRO RAPID BUS STOP



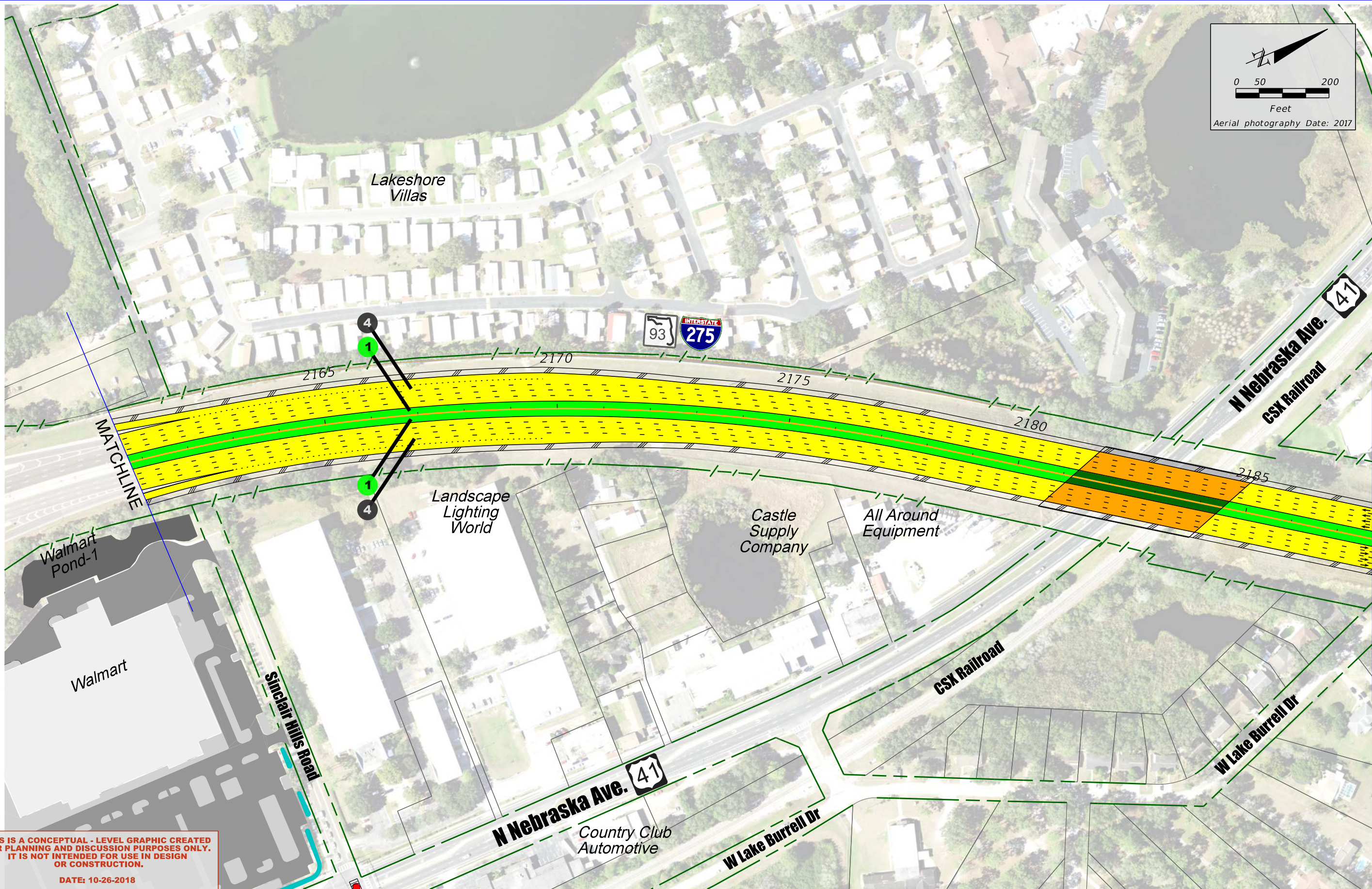

STATE OF FLORIDA DEPARTMENT OF TRANSPORTATION		
ROAD NO.	COUNTY	FINANCIAL PROJECT ID
SR 93	HILLSBOROUGH	431821 1 22 01

**I-275 PD&E BUILD ALTERNATIVE**

**PLAN SHEET (16 OF 19)**

SHEET NO.  
**16**





**THIS IS A CONCEPTUAL - LEVEL GRAPHIC CREATED FOR PLANNING AND DISCUSSION PURPOSES ONLY. IT IS NOT INTENDED FOR USE IN DESIGN OR CONSTRUCTION.**

DATE: 10-26-2018

LEGEND	
	PROPOSED PREMIUM TRANSIT LANE
	PROPOSED PREMIUM TRANSIT - BRIDGE
	PROPOSED GENERAL USE LANE
	PROPOSED GENERAL USE LANE - BRIDGE
	PROPOSED NON-INTERSTATE ROADWAY
	POTENTIAL CONTAMINATION
	FUTURE IMPROVEMENTS TO BE DONE BY OTHERS
	EXISTING RIGHT OF WAY
	EXISTING LA RIGHT OF WAY
	PROPOSED RIGHT OF WAY
	HART BUS STOP
	TRAFFIC SIGNAL
	NUMBER OF GENERAL USE LANES
	NUMBER OF PREMIUM TRANSIT LANES
	EXISTING SOUND WALL
	POTENTIAL SOUND WALL
	METRO RAPID BUS STOP

STATE OF FLORIDA  
DEPARTMENT OF TRANSPORTATION

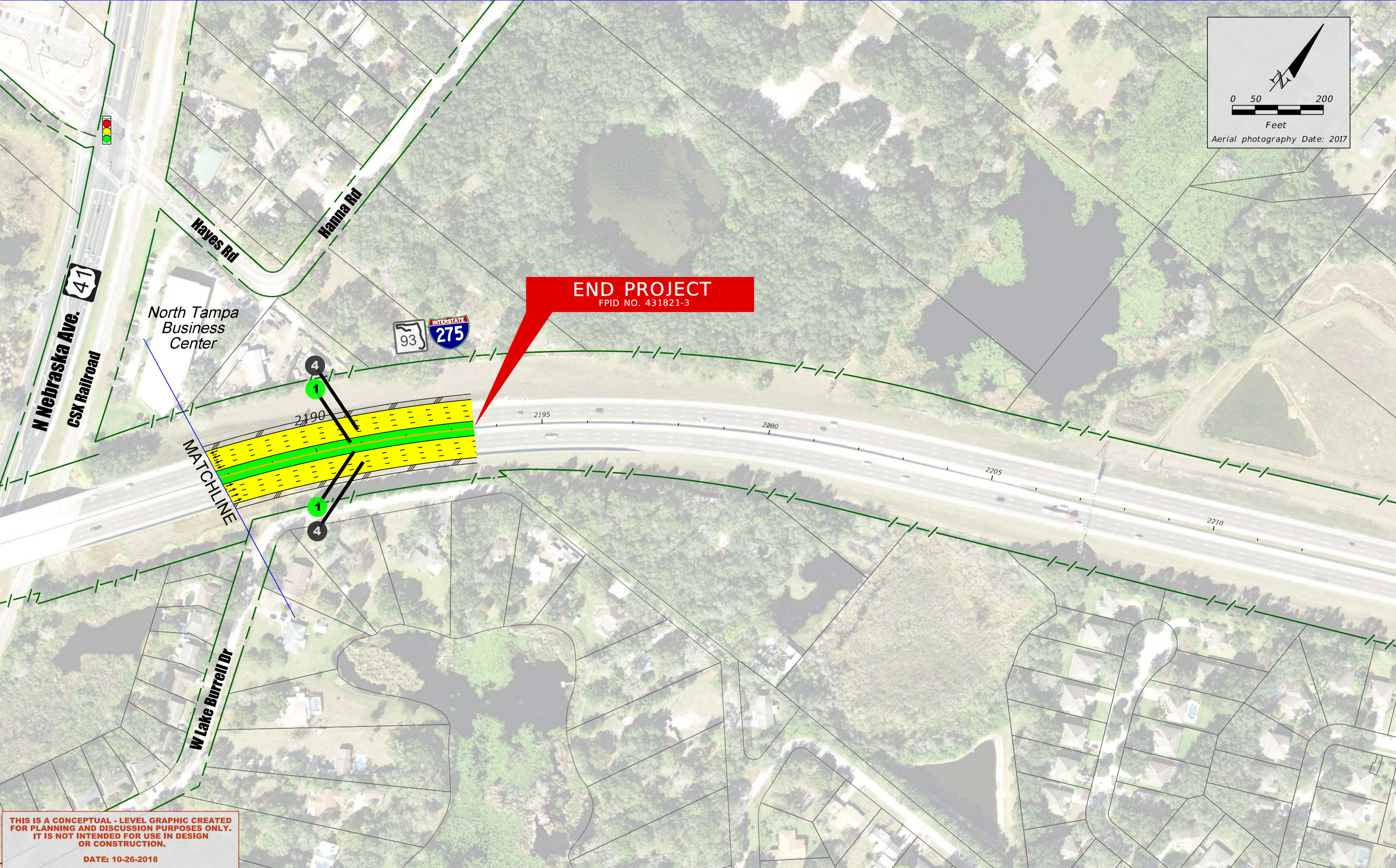

ROAD NO.	COUNTY	FINANCIAL PROJECT ID
SR 93	HILLSBOROUGH	431821 1 22 01

**I-275 PD&E BUILD ALTERNATIVE**

**PLAN SHEET (17 OF 19)**

SHEET NO.  
**17**





**THIS IS A CONCEPTUAL - LEVEL GRAPHIC CREATED FOR PLANNING AND DISCUSSION PURPOSES ONLY. IT IS NOT INTENDED FOR USE IN DESIGN OR CONSTRUCTION.**

DATE: 10-26-2018

LEGEND	
	PROPOSED PREMIUM TRANSIT LANE
	PROPOSED PREMIUM TRANSIT - BRIDGE
	PROPOSED GENERAL USE LANE
	PROPOSED GENERAL USE LANE - BRIDGE
	PROPOSED NON-INTERSTATE ROADWAY
	POTENTIAL CONTAMINATION
	FUTURE IMPROVEMENTS TO BE DONE BY OTHERS
	EXISTING RIGHT OF WAY
	EXISTING LA RIGHT OF WAY
	PROPOSED RIGHT OF WAY
	HART BUS STOP
	TRAFFIC SIGNAL
	NUMBER OF GENERAL USE LANES
	NUMBER OF PREMIUM TRANSIT LANES
	EXISTING SOUND WALL
	POTENTIAL SOUND WALL
	METRO RAPID BUS STOP



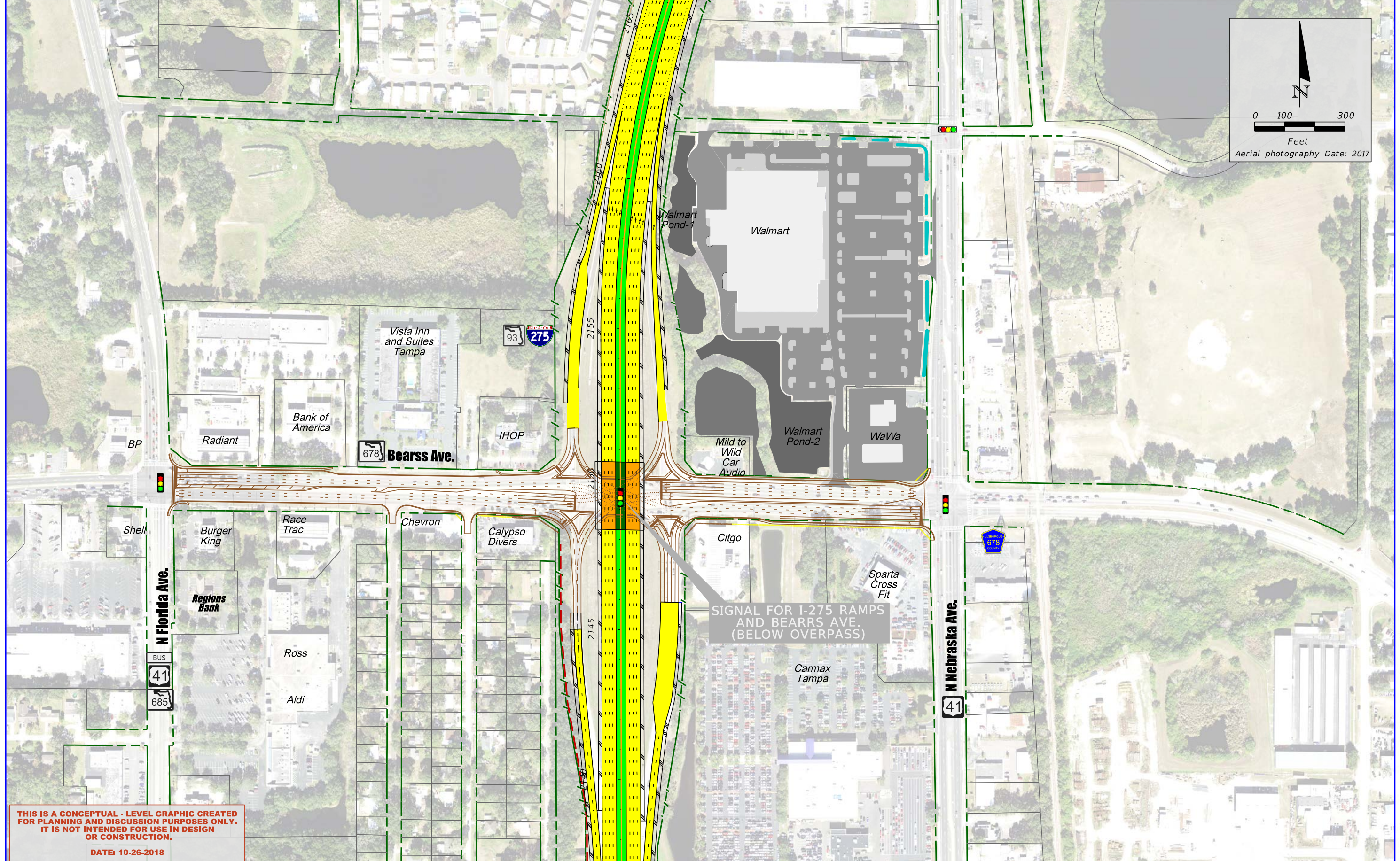

STATE OF FLORIDA DEPARTMENT OF TRANSPORTATION		
ROAD NO.	COUNTY	FINANCIAL PROJECT ID
SR 93	HILLSBOROUGH	431821 1 22 01

**I-275 PD&E BUILD ALTERNATIVE**

**PLAN SHEET (18 OF 19)**

SHEET NO.  
**18**





SIGNAL FOR I-275 RAMP  
AND BEARSS AVE.  
(BELOW OVERPASS)

**THIS IS A CONCEPTUAL - LEVEL GRAPHIC CREATED FOR PLANNING AND DISCUSSION PURPOSES ONLY. IT IS NOT INTENDED FOR USE IN DESIGN OR CONSTRUCTION.**

DATE: 10-26-2018

LEGEND	
	PROPOSED PREMIUM TRANSIT LANE
	PROPOSED PREMIUM TRANSIT - BRIDGE
	PROPOSED GENERAL USE LANE
	PROPOSED GENERAL USE LANE - BRIDGE
	PROPOSED NON-INTERSTATE ROADWAY
	POTENTIAL CONTAMINATION
	FUTURE IMPROVEMENTS TO BE DONE BY OTHERS
	EXISTING RIGHT OF WAY
	EXISTING LA RIGHT OF WAY
	PROPOSED RIGHT OF WAY
	HART BUS STOP
	TRAFFIC SIGNAL
	NUMBER OF GENERAL USE LANES
	NUMBER OF PREMIUM TRANSIT LANES
	EXISTING SOUND WALL
	POTENTIAL SOUND WALL
	METRO RAPID BUS STOP

STATE OF FLORIDA  
DEPARTMENT OF TRANSPORTATION

ROAD NO.	COUNTY	FINANCIAL PROJECT ID
SR 93	HILLSBOROUGH	431821 1 22 01

**I-275 PD&E BUILD ALTERNATIVE**

**PLAN SHEET (19 OF 19)**

SHEET NO.  
**19**