1" = 200'

Aerial Photography Date: 2017

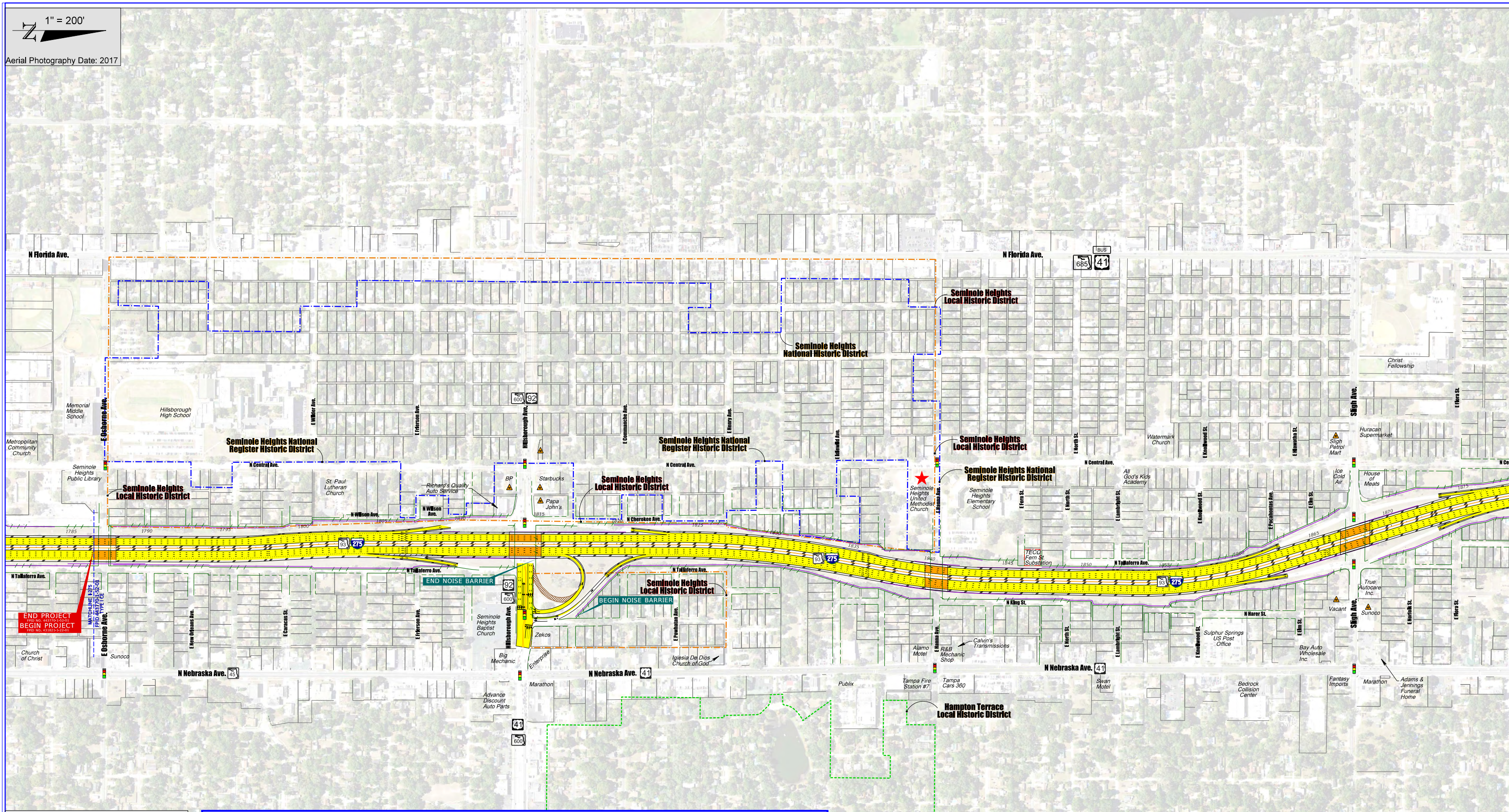
N Florida Ave.
N Florida Ave.
685
BUS 41
Seminole Heights Local Historic District
Seminole Heights National Register Historic District
Seminole Heights National Register Historic District
Seminole Heights National Register Historic District
Seminole Heights Local Historic District
Seminole Heights Local Historic District
Seminole Heights Local Historic District
Seminole Heights Local Historic District
Seminole Heights National Register Historic District
Seminole Heights Local Historic District
Hampton Terrace Local Historic District
Memorial Middle School
Hillsborough High School
Metropolitan Community Church
Seminole Heights Public Library
St. Paul Lutheran Church
Richard's Quality Auto Service
BP
Starbucks
Papa John's
Seminole Heights United Methodist Church
Seminole Heights Elementary School
Watermark Church
All God's Kids Academy
Sligh Petrol Mart
Ice Cold Air
House of Meats
Huracan Supermarket
Christ Fellowship
TECO Fern St. Substation
True Autocare Inc.
Vacant
Sunoco
Seminole Heights Baptist Church
Zekos
Big Mechanic
Enterprise
Iglesia De Dios Church of God
Alamo Motel
R&B Mechanic Shop
Calvin's Transmissions
Sulphur Springs US Post Office
Bay Auto Wholesale Inc.
Church of Christ
Sunoco
Advance Discount Auto Parts
Marathon
Publix
Tampa Fire Station #7
Tampa Cars 380
Swan Motel
Bedrock Collision Center
Fantasy Imports
Marathon
Adams & Jennings Funeral Home
E Osborne Ave.
E Wilder Ave.
E Frierson Ave.
Hillsborough Ave.
E Comanche Ave.
E Henry Ave.
E Idlewild Ave.
E Roma Ave.
E Fern St.
E North St.
E Lambright St.
E Knollwood St.
E Wauwatosa St.
E Elm St.
Sligh Ave.
E Norfolk St.
E Flora St.
E New Orleans Ave.
E Caracas St.
E Frierson Ave.
E Powhatan Ave.
N Central Ave.
N Central Ave.
N Central Ave.
N Wilson Ave.
N Wilson Ave.
N Cherokee Ave.
N Taliaferro Ave.
N Taliaferro Ave.
N Taliaferro Ave.
N Taliaferro Ave.
N King St.
N Harer St.
N Nebraska Ave.
N Nebraska Ave.
N Nebraska Ave.
45
41
600
92
93
275
1785
1790
1795
1800
1805
1810
1815
1820
1825
1830
1835
1840
1845
1850
1855
1865
1870
1875
END NOISE BARRIER
BEGIN NOISE BARRIER
END PROJECT
FPID NO. 443770-1-52-01
BEGIN PROJECT
FPID NO. 431821-1-22-01
MATCHLINE I-275
FPID 443770-1-52-01
TYPE I CE

LEGEND

- 🟨 PROPOSED ROADWAY IMPROVEMENTS
- 🟧 PROPOSED BRIDGE IMPROVEMENTS
- 🟦 PROPOSED PONDS
- EXISTING RIGHT OF WAY
- EXISTING LIMITED ACCESS RIGHT OF WAY
- PROPOSED RIGHT OF WAY
- TRAFFIC SIGNAL
- CONTAMINATION SITE
- ★ MARCH 2019 PUBLIC HEARING SITE
- EXISTING NOISE BARRIER
- POTENTIAL NOISE BARRIER
- SEMINOLE HEIGHTS LOCAL HISTORIC DISTRICT
- SEMINOLE HEIGHTS NATIONAL REGISTER HISTORIC DISTRICT
- HAMPTON TERRACE LOCAL HISTORIC DISTRICT

PROPOSED TYPICAL SECTION

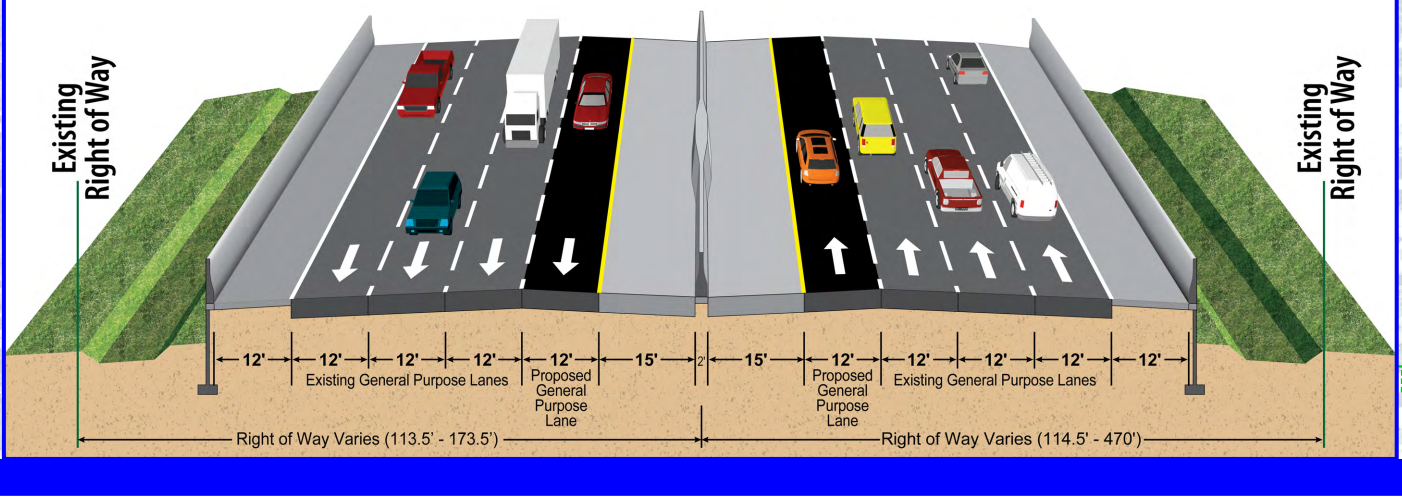
Existing Right of Way
Existing Right of Way
12'
12'
12'
12'
12'
15'
15'
12'
12'
12'
12'
12'
Existing General Purpose Lanes
Proposed General Purpose Lane
Proposed General Purpose Lane
Existing General Purpose Lanes
Right of Way Varies (113.5' - 173.5')
Right of Way Varies (114.5' - 470')

TAMPA BAY NEXT
THE FUTURE OF TRANSPORTATION

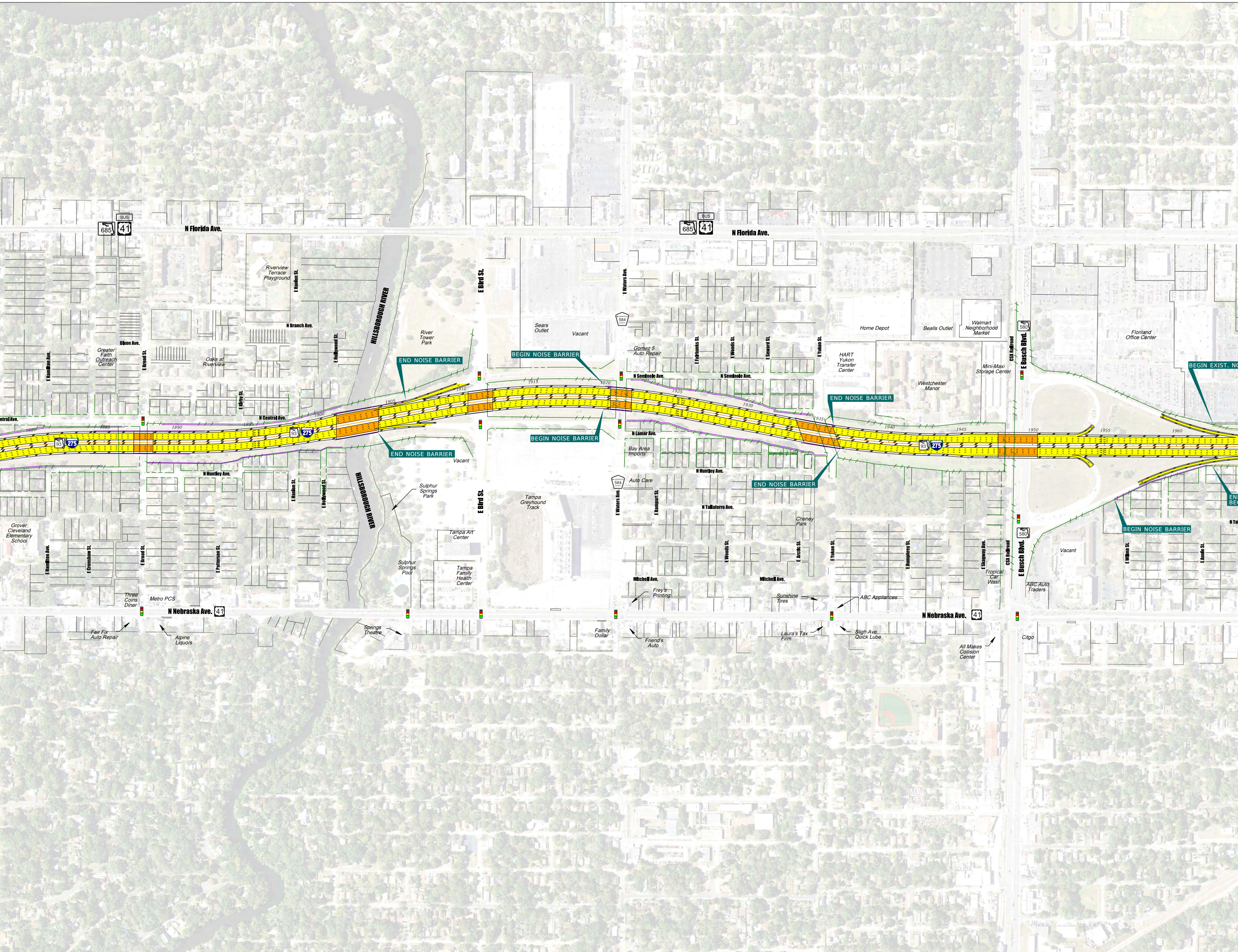
N Florida Ave.
685
BUS
41
N Florida Ave.
Riverview Terrace Playground
E Hanlon St.
N Branch Ave.
HILLSBOROUGH RIVER
River Tower Park
E Bird St.
Sears Outlet
Vacant
E Waters Ave.
584
Dixon Ave.
Greater Faith Outreach Center
E Broad St.
Oaks at Riverview
E Hollywood St.
E Hamilton Ave.
E Kirby St.
N Central Ave.
ntral Ave.
END NOISE BARRIER
BEGIN NOISE BARRIER
Gomez 5 Auto Repair
E Fairbanks St.
E Woods St.
E Seward St.
E Yukon St.
Home Depot
Bealls Outlet
Walmart Neighborhood Market
Floriland Office Center
580
CSX Railroad
E Busch Blvd.
HART Yukon Transfer Center
Mini-Maxi Storage Center
Westchester Manor
BEGIN EXIST. NO
N Seminole Ave.
N Seminole Ave.
1880
1885
1890
1895
1900
1905
1910
1915
1920
1925
1930
1935
1940
1945
1950
1955
1960
93
275
END NOISE BARRIER
BEGIN NOISE BARRIER
END NOISE BARRIER
END NOISE BARRIER
N Lamar Ave.
Bay Area Imports
Vacant
N Huntley Ave.
N Huntley Ave.
E Hanlon St.
E Hollywood St.
HILLSBOROUGH RIVER
Sulphur Springs Park
E Bird St.
Tampa Greyhound Track
584
Auto Care
E Waters Ave.
E Rampart St.
N Taliaferro Ave.
Cheney Park
EN
BE
N Ta
BEGIN NOISE BARRIER
Vacant
Grover Cleveland Elementary School
E Hamilton Ave.
E Crenshaw St.
E Broad St.
E Patterson St.
Tampa Art Center
Sulphur Springs Pool
Tampa Family Health Center
E Woods St.
E Arctic St.
E Yukon St.
E Humphrey St.
E Skagway Ave.
Tropical Car Wash
CSX Railroad
E Busch Blvd.
580
E Wilma St.
E Annie St.
ABC Auto Traders
Mitchell Ave.
Mitchell Ave.
Three Coins Diner
Metro PCS
N Nebraska Ave.
41
Frey's Printing
Sunshine Tires
ABC Appliances
N Nebraska Ave.
41
Fair Fix Auto Repair
Alpine Liquors
Springs Theatre
Family Dollar
Friend's Auto
Laura's Tax Firm
Sligh Ave. Quick Lube
All Makes Collision Center
Citgo

FROM NORTH OF DR.

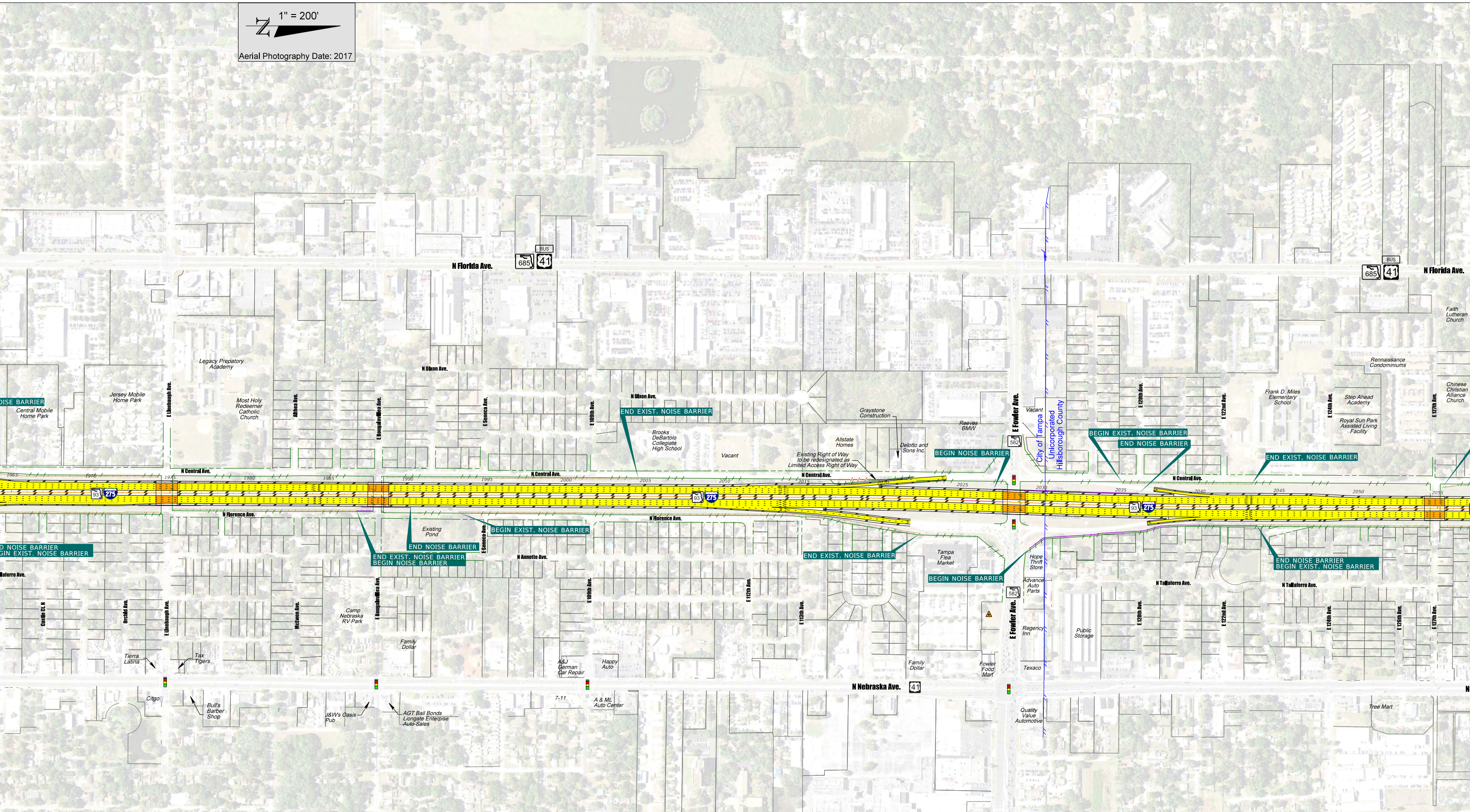
1" = 200'
Aerial Photography Date: 2017
N Florida Ave.
685
BUS
41
N Florida Ave.
Legacy Prepatory Academy
Jersey Mobile Home Park
Central Mobile Home Park
Most Holy Redeemer Catholic Church
E Linebaugh Ave.
Althea Ave.
E Bougainvillea Ave.
N Dixon Ave.
E Seneca Ave.
E 109th Ave.
N Dixon Ave.
END EXIST. NOISE BARRIER
Brooks DeBartolo Collegiate High School
Vacant
Graystone Construction
Allstate Homes
Delotto and Sons Inc.
Existing Right of Way to be redesignated as Limited Access Right of Way
Vacant
Reeves BMW
BEGIN NOISE BARRIER
E Fowler Ave.
582
Vacant
City of Tampa
Unicorporated Hillsborough County
BEGIN EXIST. NOISE BARRIER
END NOISE BARRIER
E 120th Ave.
E 122nd Ave.
END EXIST. NOISE BARRIER
Frank D. Miles Elementary School
Step Ahead Academy
Royal Sun Park Assisted Living Facility
Rennaissance Condominiums
E 124th Ave.
E 127th Ave.
Faith Lutheran Church
Chinese Christian Alliance Church
OISE BARRIER
N Central Ave.
N Central Ave.
N Central Ave.
N Central Ave.
N Central Ave.
1965
1970
1975
1980
1985
1990
1995
2000
2005
2010
2015
2020
2025
2030
2035
2040
2045
2050
2055
93
275
N Florence Ave.
N Florence Ave.
D NOISE BARRIER
GIN EXIST. NOISE BARRIER
Existing Pond
END NOISE BARRIER
END EXIST. NOISE BARRIER
BEGIN NOISE BARRIER
BEGIN EXIST. NOISE BARRIER
N Annette Ave.
END EXIST. NOISE BARRIER
Tampa Flea Market
BEGIN NOISE BARRIER
Hope Thrift Store
Advance Auto Parts
END NOISE BARRIER
BEGIN EXIST. NOISE BARRIER
N Taliaferro Ave.
N Taliaferro Ave.
aferro Ave.
Castle Ct. N
Orchid Ave.
E Linebaugh Ave.
McEwen Ave.
Camp Nebraska RV Park
E Bougainvillea Ave.
Family Dollar
E 109th Ave.
E 112th Ave.
E 113th Ave.
E 112th Ave.
E Fowler Ave.
Regency Inn
Public Storage
E 120th Ave.
E 122nd Ave.
E 124th Ave.
E 126th Ave.
E 127th Ave.
Tierra Latina
Tax Tigers
A&J German Car Repair
Happy Auto
Family Dollar
Fowler Food Mart
Texaco
N Nebraska Ave.
41
Citgo
Bull's Barber Shop
J&W's Oasis Pub
AGT Bail Bonds Liongate Enterprise Auto Sales
7-11
A & ML Auto Center
Quality Value Automotive
Tree Mart

LEGEND

🟨	PROPOSED ROADWAY IMPROVEMENTS
🟧	PROPOSED BRIDGE IMPROVEMENTS
🟦	PROPOSED PONDS
— - —	EXISTING RIGHT OF WAY
—///—	EXISTING LIMITED ACCESS RIGHT OF WAY
— - —	PROPOSED RIGHT OF WAY
🚦	TRAFFIC SIGNAL
⚠	CONTAINMENT SITE
★	MARCH 2019 PUBLIC HEARING SITE
—┼—	EXISTING NOISE BARRIER
—	POTENTIAL NOISE BARRIER
—·—	SEMINOLE HEIGHTS LOCAL HISTORIC DISTRICT
—·—	SEMINOLE HEIGHTS NATIONAL REGISTER HISTORIC DISTRICT
- - -	HAMPTON TERRACE LOCAL HISTORIC DISTRICT

PROPOSED TYPICAL SECTION

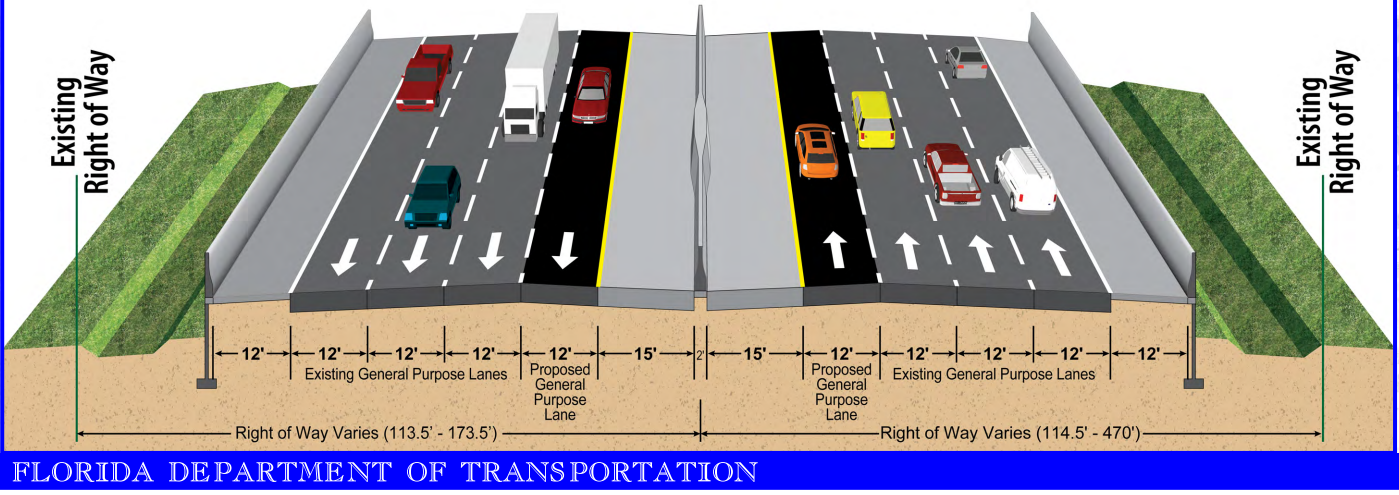
Existing Right of Way
12'
12'
12'
12'
12'
15'
2'
15'
12'
12'
12'
12'
12'
Existing General Purpose Lanes
Proposed General Purpose Lane
Proposed General Purpose Lane
Existing General Purpose Lanes
Existing Right of Way
Right of Way Varies (113.5' - 173.5')
Right of Way Varies (114.5' - 470')

STATE OF FLORIDA DEPARTMENT OF TRANSPORTATION

I-275 PD&E STUDY WPI SEGMENT NO: 431821-1
MARTIN LUTHER KING JR. BLVD. (SR 574) TO NORTH OF BEARSS AVE. (SR 687/CR 582)

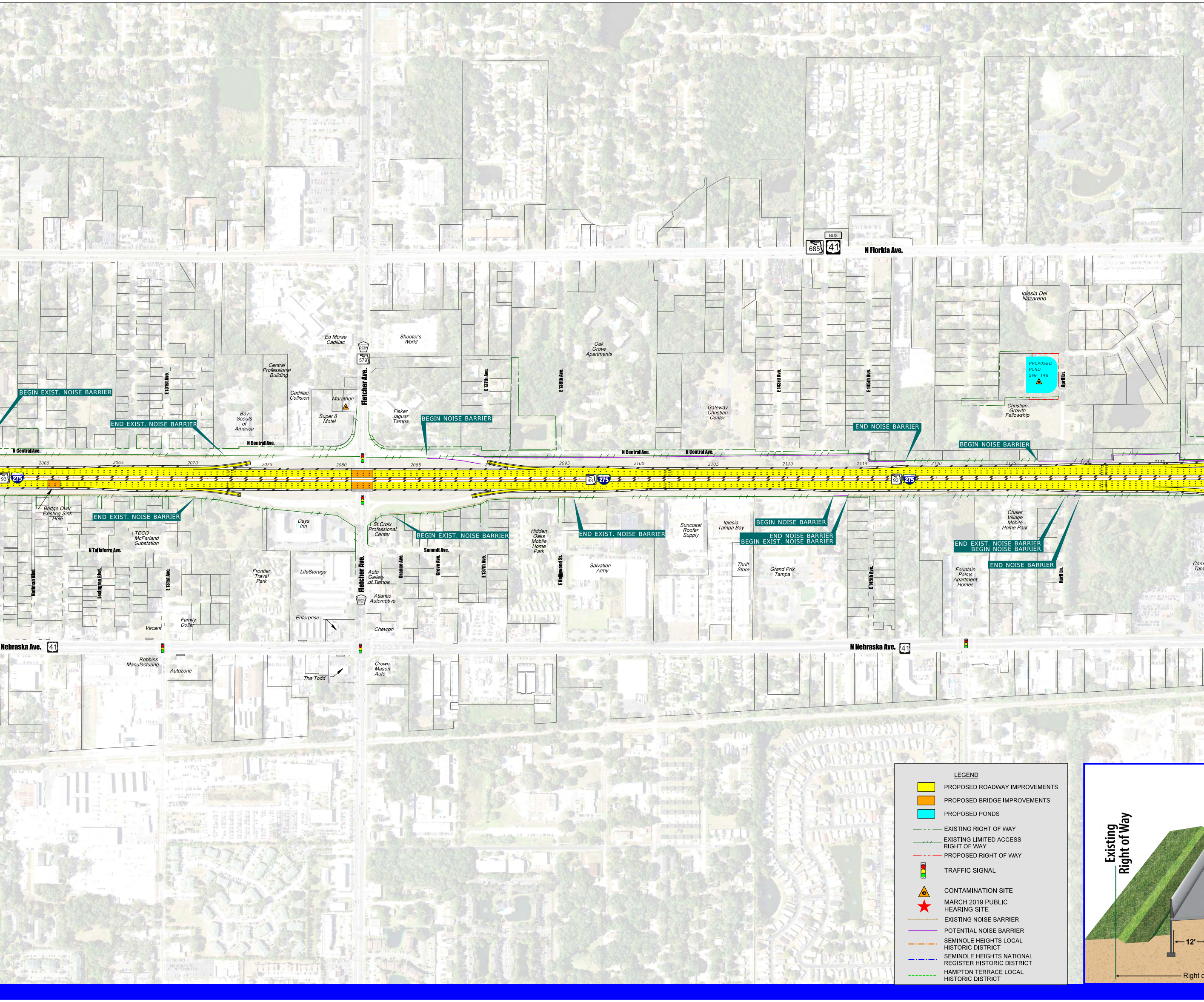
N Florida Ave.
BUS
685
41
Ed Morse Cadillac
Shooter's World
582A
579
Fletcher Ave.
Central Professional Building
Cadillac Collision
Marathon
Super 8 Motel
Boy Scouts of America
Fisker Jaguar Tampa
E 131st Ave.
E 137th Ave.
E 138th Ave.
Oak Grove Apartments
Gateway Christian Center
E 143rd Ave.
E 145th Ave.
Iglesia Del Nazareno
PROPOSED POND SMF 14B
April Ln.
Christian Growth Fellowship
BEGIN EXIST. NOISE BARRIER
END EXIST. NOISE BARRIER
BEGIN NOISE BARRIER
END NOISE BARRIER
BEGIN NOISE BARRIER
N Central Ave.
N Central Ave.
N Central Ave.
N Central Ave.
2060
2065
2070
2075
2080
2085
2090
2095
2100
2105
2110
2115
2120
2125
2130
2135
93
275
Bridge Over Existing Sink Hole
END EXIST. NOISE BARRIER
Days Inn
St. Croix Professional Center
BEGIN EXIST. NOISE BARRIER
Hidden Oaks Mobile Home Park
END EXIST. NOISE BARRIER
Suncoast Roofer Supply
Iglesia Tampa Bay
BEGIN NOISE BARRIER
END NOISE BARRIER
BEGIN EXIST. NOISE BARRIER
Chalet Village Mobile Home Park
END EXIST. NOISE BARRIER
BEGIN NOISE BARRIER
END NOISE BARRIER
TECO McFarland Substation
N Taliaferro Ave.
Summit Ave.
Hoffman Blvd.
Lexington Blvd.
E 131st Ave.
Frontier Travel Park
LifeStorage
Fletcher Ave.
582A
Auto Gallery of Tampa
Orange Ave.
Grove Ave.
E 137th Ave.
E Hollywood St.
Salvation Army
Thrift Store
Grand Prix Tampa
E 145th Ave.
Fountain Palms Apartment Homes
April Ln.
Carm
Tam
Atlantic Automotive
Family Dollar
Vacant
Enterprise
Chevron
Nebraska Ave.
41
N Nebraska Ave.
41
Robbins Manufacturing
Autozone
The Todd
Crown Mason Auto
LEGEND
🟨 PROPOSED ROADWAY IMPROVEMENTS
🟧 PROPOSED BRIDGE IMPROVEMENTS
🟦 PROPOSED PONDS
EXISTING RIGHT OF WAY
EXISTING LIMITED ACCESS RIGHT OF WAY
PROPOSED RIGHT OF WAY
TRAFFIC SIGNAL
CONTAMINATION SITE
★ MARCH 2019 PUBLIC HEARING SITE
EXISTING NOISE BARRIER
POTENTIAL NOISE BARRIER
SEMINOLE HEIGHTS LOCAL HISTORIC DISTRICT
SEMINOLE HEIGHTS NATIONAL REGISTER HISTORIC DISTRICT
HAMPTON TERRACE LOCAL HISTORIC DISTRICT
Existing Right of Way
12'
Right o

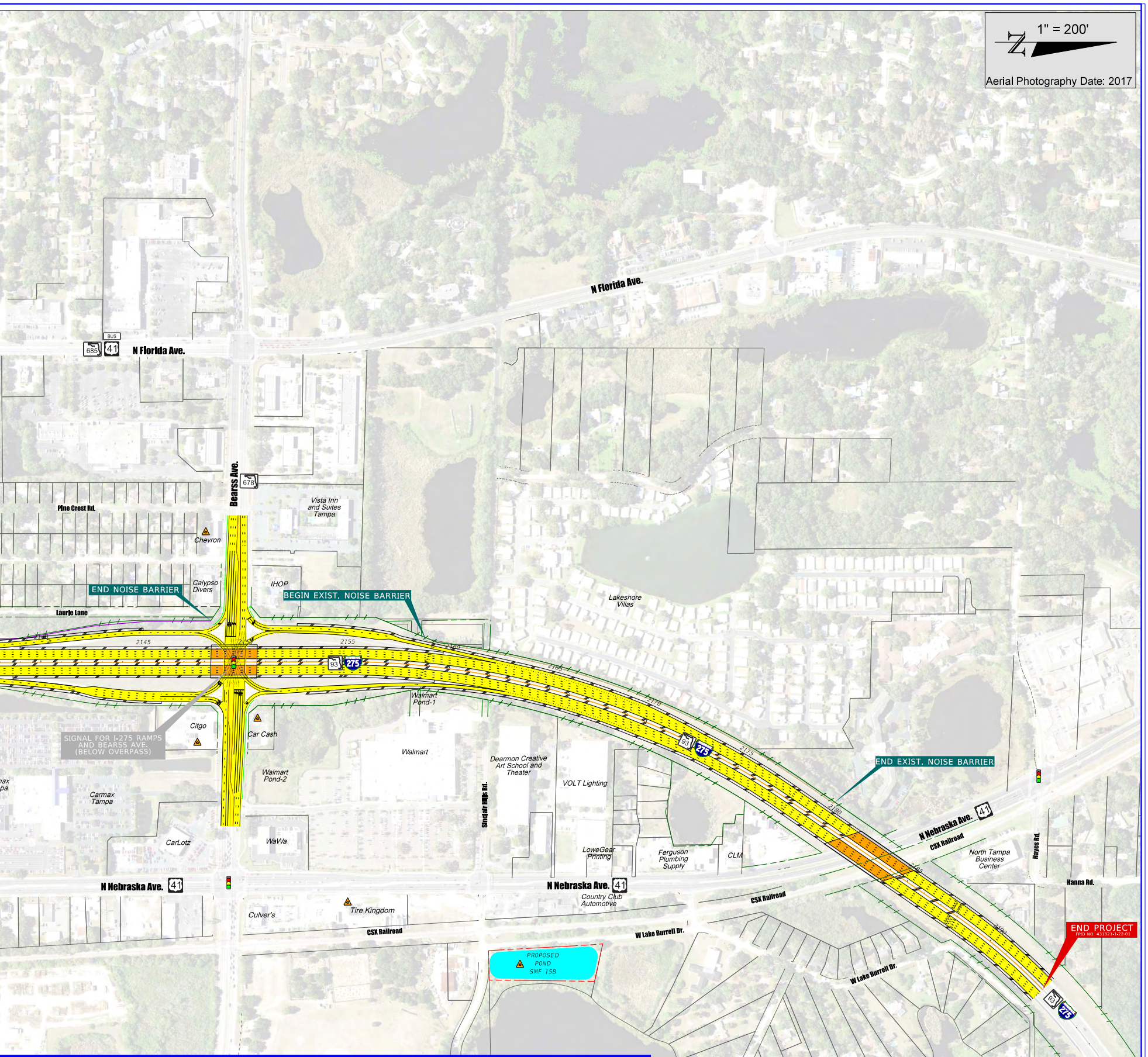
1" = 200'
Aerial Photography Date: 2017
N Florida Ave.
685
BUS
41
N Florida Ave.
Bearss Ave.
678
Pine Crest Rd.
Vista Inn and Suites Tampa
Chevron
Calypso Divers
IHOP
END NOISE BARRIER
BEGIN EXIST. NOISE BARRIER
Laurie Lane
2145
2155
2160
2165
2170
2175
2180
2185
2190
93
275
Walmart Pond-1
Lakeshore Villas
SIGNAL FOR I-275 RAMPS AND BEARSS AVE. (BELOW OVERPASS)
Citgo
Car Cash
Walmart
Dearmon Creative Art School and Theater
VOLT Lighting
Walmart Pond-2
Carmax Tampa
Sinclair Hills Rd.
END EXIST. NOISE BARRIER
CarLotz
WaWa
LoweGear Printing
Ferguson Plumbing Supply
CLM
N Nebraska Ave.
CSX Railroad
North Tampa Business Center
Hayes Rd.
Hanna Rd.
N Nebraska Ave.
N Nebraska Ave.
Country Club Automotive
Culver's
Tire Kingdom
CSX Railroad
CSX Railroad
W Lake Burrell Dr.
W Lake Burrell Dr.
PROPOSED POND SMF 15B
END PROJECT
FPID NO. 431821-1-22-01

PROPOSED TYPICAL SECTION

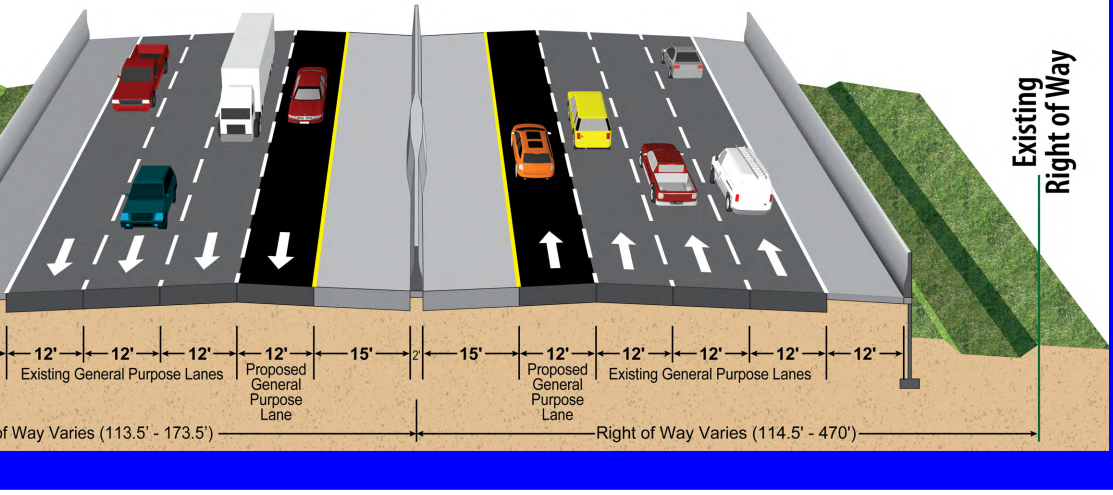
Existing Right of Way
12'
12'
12'
12'
15'
2'
15'
12'
12'
12'
12'
12'
Existing General Purpose Lanes
Proposed General Purpose Lane
Proposed General Purpose Lane
Existing General Purpose Lanes
of Way Varies (113.5' - 173.5')
Right of Way Varies (114.5' - 470')

THIS IS A CONCEPTUAL - LEVEL GRAPHIC CREATED FOR PLANNING AND DISCUSSION PURPOSES ONLY. IT IS NOT INTENDED FOR USE IN DESIGN OR CONSTRUCTION.

DATE: 02-19-2019

FDOT