



TAMPA BAY EXPRESS

A NEW CHOICE FOR A BETTER COMMUTE



I-275 (STATE ROAD 93) EXPRESS LANES

PROJECT DEVELOPMENT & ENVIRONMENT STUDY

From north of Dr. Martin Luther King Jr. Boulevard (SR 574)
to north of Bearss Avenue (SR 678/CR 582)

ETDM Number: 13854

Work Program Item Segment Number: 431821-1

HILLSBOROUGH COUNTY, FLORIDA

FINAL CULTURAL RESOURCE ASSESSMENT SURVEY

VOLUME III OF V

UPDATED AND NEWLY CREATED FMSF FORMS (8HI609-8HI12542)

Prepared for:

**Florida Department
of Transportation
District Seven**

December 2015



TAMPA BAY EXPRESS

A NEW CHOICE FOR A BETTER COMMUTE



I-275 (STATE ROAD 93) EXPRESS LANES

PROJECT DEVELOPMENT & ENVIRONMENT STUDY

From north of Dr. Martin Luther King Jr. Boulevard (SR 574)
to north of Bearss Avenue (SR 678/CR 582)

ETDM Number: 13854

Work Program Item Segment Number: 431821-1

HILLSBOROUGH COUNTY, FLORIDA

FINAL CULTURAL RESOURCE ASSESSMENT SURVEY VOLUME III OF V UPDATED AND NEWLY CREATED FMSF FORMS (8HI609-8HI12542)

Prepared for:

**Florida Department
of Transportation
District Seven**

Prepared by:

**Janus Research
1107 North Ward Street
Tampa, Florida 33607**

In association with:

**Parsons Brinckerhoff
2202 North West Shore Boulevard, Suite 300
Tampa, Florida 33607**

December 2015



RESOURCE GROUP FORM
FLORIDA MASTER SITE FILE
Version 4.0 1/07

Site #8 HI00609
Field Date 2-4-2015
Form Date 5-7-2015
Recorder# 358

Original
Update

NOTE: Use this form to document districts, landscapes, building complexes and linear resources as described in the box below. Cultural resources contributing to the Resource Group should also be documented individually at the Site File. Do not use this form for National Register multiple property submissions (MPSs).

Check ONE box that best describes the Resource Group:

- Historic district
Archaeological district
Mixed district
Building complex
Designed historic landscape
Rural historic landscape
Linear resource

Resource Group Name Sulphur Springs Park Resource Group
Project Name I-275 Martin Luther King Blvd to N of Bearss Ave
National Register Category
Linear Resource Type
Ownership

LOCATION & MAPPING

Street Number 8100 Direction N Street Name Nebraska Street Type Avenue Suffix Direction
City/Town Tampa In Current City Limits? yes
County or Counties Hillsborough
Name of Public Tract
USGS 7.5' Map(s)
Verbal Description of Boundaries This resource group is located at the west side of N Nebraska Avenue...

Table with 3 columns: DHR USE ONLY, OFFICIAL EVALUATION, DHR USE ONLY. Contains fields for NR List Date, Owner Objection, SHPO/KEEPER criteria, and NR Criteria for Evaluation.

HISTORY & DESCRIPTION

Construction Year: 1900 [X]approximately []year listed or earlier []year listed or later

Architect/Designer(last name first): Josiah A. Richardson Builder(last name first):

Total number of individual resources included in this Resource Group: # of contributing 8 # of non-contributing 9

Time period(s) of significance (choose a period from the list or type in date range(s), e.g. 1895-1925)

- 1. Spanish-American War 1898-1916 3. Boom Times 1921-1929
2. WW I & Aftermath 1917-1920 4.

Narrative Description (National Register Bulletin 16A pp. 33-34; fit a summary into 3 lines or attach supplementary sheets if needed) See continuation sheet

RESEARCH METHODS (check all that apply)

- [X]FMSF record search (sites/surveys) [X]library research []building permits [X]Sanborn maps
[]FL State Archives/photo collection [X]city directory []occupant/owner interview []plat maps
[X]property appraiser / tax records [X]newspaper files []neighbor interview []Public Lands Survey (DEP)
[X]cultural resource survey [X]historic photos []interior inspection []HABS/HAER record search
[X]other methods (specify) Historic aerial and aerial photographs

Bibliographic References (give FMSF Manuscript # if relevant)

OPINION OF RESOURCE SIGNIFICANCE

Potentially eligible individually for National Register of Historic Places? [X]yes []no []insufficient information

Potentially eligible as contributor to a National Register district? []yes [X]no []insufficient information

Explanation of Evaluation (required, see National Register Bulletin 16A p. 48-49. Attach longer statement, if needed, on separate sheet.) See continuation sheet

Area(s) of Historical Significance (see National Register Bulletin 15, p. 8 for categories: e.g. "architecture", "ethnic heritage", "community planning & development", etc.)

- 1. Architecture 3. Tourism 5. Entertainment/recreation
2. Community planning & development 4. Commerce 6.

DOCUMENTATION

Accessible Documentation Not Filed with the Site File - including field notes, analysis notes, photos, plans and other important documents

1) Document type Field notes Maintaining organization Janus Research
Document description File or accession #'s

2) Document type Field maps Maintaining organization Janus Research
Document description File or accession #'s

RECORDER INFORMATION

Recorder Name Janus Research Affiliation Janus Research

Recorder Contact Information 1107 N. Ward St., Tampa FL 33607 / (813) 636-8200 / janus@janus-research.com
(address / phone / fax / e-mail)

Required Attachments
1 PHOTOCOPY OF USGS 7.5' MAP WITH DISTRICT BOUNDARY CLEARLY MARKED
2 LARGE SCALE STREET, PLAT OR PARCEL MAP WITH RESOURCES MAPPED & LABELED
3 TABULATION OF ALL INCLUDED RESOURCES (name, FMSF #, contributing? Y/N, resource category, street address or township-range-section if no address)
4 PHOTOS OF GENERAL STREETScape OR VIEWS (Optional: aerial photos, views of typical resources)
Photos may be archival B&W prints OR digital image files. If submitting digital image files, they must be included on disk or CD AND in hard copy format (plain paper is acceptable). Digital images must be at least 1600 x 1200 pixels, 24-bit color, jpeg or tiff.

SITE NAME: Sulphur Springs Park Resource Group/8100 N Nebraska Avenue

A. NARRATIVE DESCRIPTION OF SITE

The Sulphur Springs Park Resource Group is located at 8100 N Nebraska Avenue, at the west side of N Nebraska Avenue, between E Bird Street, N Florida Avenue, and the north shore of the Hillsborough River, in Township 28 South, Range 18 East, Section 25 of the Sulphur Springs (1956 Photorevised [PR] 1987) United States Geological Survey (USGS) quadrangle map, in the Sulphur Springs area of the City of Tampa, Hillsborough County, Florida. The 1960s constructed Interstate (I)-275 roadway intersects the park, dividing it into two distinct areas. Each area of Sulphur Springs Park is accessible through a pedestrian path beneath the Interstate overpass, located at the northern shore of the Hillsborough River. This pathway is partially simple concrete and partially a non-historic wooden bridge structure at either the east and west side of the overpass. The overall park is currently laid out on approximately five acres of land (Ricci n.d.). Originally, the park proper was developed immediately west of N Nebraska Avenue and south of E Bird Street, where the natural springs are located, during the early 1900s and into the 1920s. However, Josiah Richardson also owned the land west of I-275, and it is here he had the circa-1925 water tower constructed. Therefore, the resource group boundary includes E Bird Street at the north, N Nebraska Avenue at the east, the north shore of the Hillsborough River at the south, and N Florida Avenue at the west. The original documentation of the Sulphur Springs Park Resource Group (8HI609) only included the historic gazebo, park on the peninsula, water tower, and spring pools (Ricci n.d.); however, all structures within the boundaries of the park were documented within the current Florida Master Site File (FMSF) update.

There are a total of eight contributing resources within the Sulphur Springs Park Resource Group: the circa-1925 Renaissance Revival style gazebo, circa-1920 concrete retaining wall pool, circa 1920-meandering spring pool, the circa-1925 Gothic inspired water tower, the circa-1950s wooden bridge, the recreational park on the peninsula, the circa-1953 Masonry Vernacular style utility building, and the circa-1950s park pavilion. Figure 1 is a current aerial photograph which illustrates the location of the eight contributing resources within the Sulphur Springs Park Resource Group and Table 1 lists the contributing resources within the complex. The first phase of the park was developed during the turn-of-the-century; however, the second phase of the park was famously developed during 1920s by Josiah A. Richardson. Resources constructed after this 1920s time period are also considered contributing to the Sulphur Springs Park Resource Group (8HI609), as they are over 50 years of age, and are still significantly related to the development of the park. Following Table 1, are photographs and discussions of resources which contribute to the Sulphur Springs Park Resource Group (Figures 3-20).

SITE NAME: Sulphur Springs Park Resource Group/8100 N Nebraska Avenue

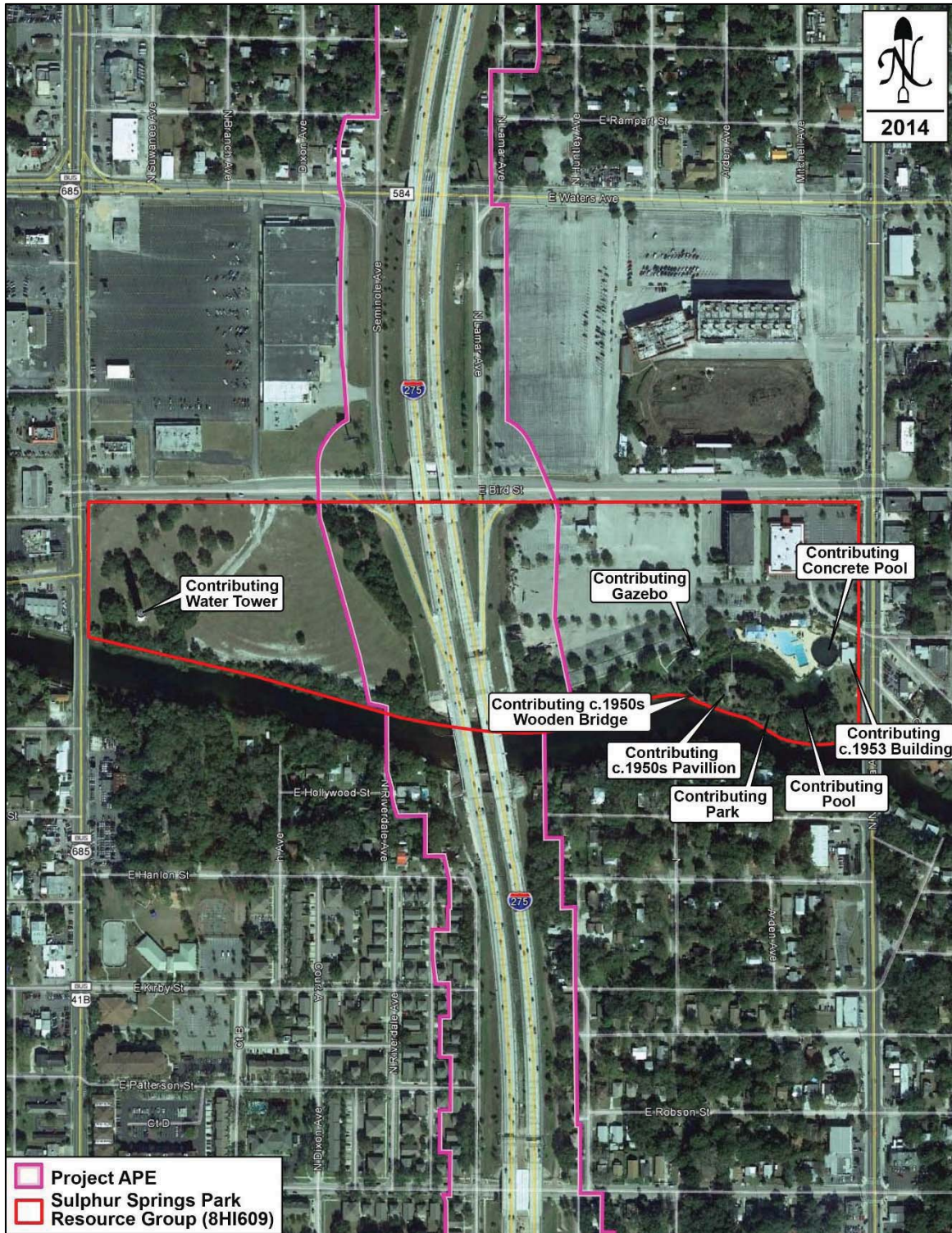


Figure 1: A Current Aerial Photograph Illustrating the Location and Boundaries of the Sulphur Springs Park Resource Group (8HI609), Contributing Resources, and the Approximate Location of the Current Project APE

SITE NAME: Sulphur Springs Park Resource Group/8100 N Nebraska Avenue

Table 1: Contributing Resources within the Sulphur Springs Park Resource Group (8HI609)

Resource	Construction Date
Renaissance Revival Gazebo	c. 1925
Concrete Retaining Wall Spring Pool	c. 1920
Meandering Spring Pool	c. 1920
Gothic Revival Style Water Tower	c. 1925
Sulphur Springs Peninsula Recreational Park	c. 1920
Wooden Bridge	c. 1950s
Masonry Vernacular Utility Building	c. 1953
Park Pavilion	c. 1950s

At the west side of the I-275 roadway, southeast of the N Florida Avenue and E Bird Street intersection, is the 225 foot water tower, which Richardson had modeled to resemble a Gothic tower (Figure 2). This tower was built after 1925, upon the completion of the now demolished Sulphur Springs Arcade building, out of poured-in-place concrete in ten foot tall sections, with a capacity to hold approximately 200,000 gallons of spring water (Ricci n.d.; City of Tampa Architectural Review Commission 1989:7). The tower served as the principal water supply for the park. Engineer Grover Poole was involved in the actual construction of the water tower for Josiah Richardson. According to Poole, the tower was constructed at a height of 214 feet and 45 feet deep into the bedrock over one of the springs. A central core within the tower was constructed to house an elevator; however, an elevator was never installed (City of Tampa Architectural Review Commission 1989:3).

At the base of the tower are buttresses which are capped with cast concrete console brackets with foliated shell motif embellishment (Figure 3). The upper levels of the water tower contain an observation deck which was once supported by simple concrete brackets however, these were removed after 1945 and before 1954 (City of Tampa Architectural Review Commission 1989:3). Decorative elements of the tower also include pilasters, which run from the tower base to the top of the holding tank, and Gothic inspired slit windows. The top of the holding tank exhibits battlement crowning, inclusive of crenellated parapet walls (Figure 4). During the Great Depression, the water tower was leased to Purity Springs Water Company as early as 1930, prior to the time Richardson sold Sulphur Springs Park (City of Tampa Architectural Review Commission 1989:7). This company utilized the tower until 1940, when the City of Tampa took over the water supply, and continued to be used until the early 1970s (City of Tampa Architectural Review Commission 1989:7). The Sulphur Springs Park water tower was locally listed as a City of Tampa Landmark in 1989 due to its significant association with developer Josiah Richardson, and due to the fact that it is one of only two known architecturally styled structures designed to disguise its function (City of Tampa Architectural Review Commission 1989:5).

SITE NAME: Sulphur Springs Park Resource Group/8100 N Nebraska Avenue

The Sulphur Springs Park landscape at the west side of I-275, where the water tower is located, is relatively undeveloped in nature, and includes a large open grassy field with areas of mature tree growth (Figure 5). A meandering dirt path outlined by wood posts extends off of E Bird Street, and leads up to the water tower. In 1952, this open area was known as the “Tower Drive-In Theatre” (Figure 6). No portion of this drive-in movie theatre remains.



Figure 2: The Contributing Gothic Inspired Water Tower within the Sulphur Springs Park Resource Group (8HI609), facing Southwest

SITE NAME: Sulphur Springs Park Resource Group/8100 N Nebraska Avenue



Figure 3: The Concrete Buttresses of the Water Tower with Foliated Shell Motif Embellishment, facing Northwest




Figure 4: The Embattlements and Crenellated Parapet Walls at the Top of the Tower Holding Tank, facing Southwest

SITE NAME: Sulphur Springs Park Resource Group/8100 N Nebraska Avenue




Figure 5: The Landscape of the Sulphur Springs Park Resource Group (8HI609) at the West Side of I-275, facing Southwest

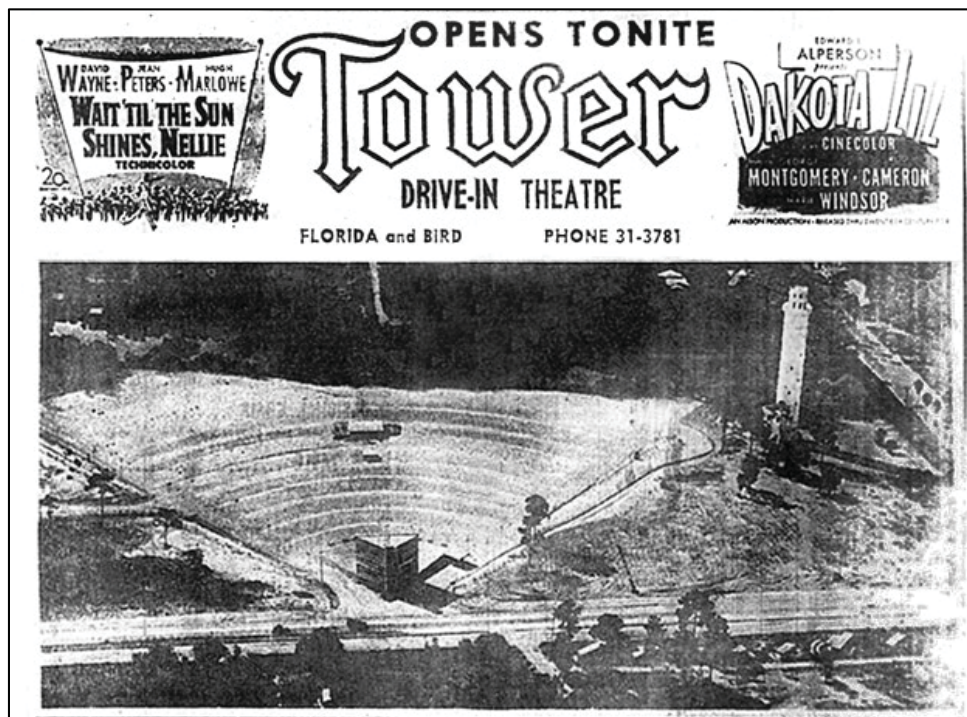


Figure 6: A 1952 Advertisement for the “Tower Drive-In Theatre,” (Courtesy of *Tampapix.com*)

SITE NAME: Sulphur Springs Park Resource Group/8100 N Nebraska Avenue

The two-story reinforced concrete gazebo was constructed circa-1925 over one of the springs and exhibits Renaissance Revival inspired features (Ricci n.d.). Figure 7 is a historic photograph of the gazebo and Figure 8 is a current photograph of the gazebo. The dome of the octagonal shaped structure is supported by fluted columns with Temple of the Winds capitals at the gazebo second level (Figure 9). A caryatid sculpture rises above the top of gazebo dome and historically, a finial extended from the sculpture (please see Figure 7). A classical entablature is located above column capitals, with modillions below the frieze. The base of the columns rest upon a classical cornice set with consoles. Simple concrete seating lines the edges of the second level gazebo interior, and a non-historic metal balustrade is placed between each column.

The lower level arcaded portion of the gazebo incorporates concrete scored to resemble heavy structural stonework. These openings are reminiscent of Richardsonian Romanesque arches. There are concrete cartouches above each arch with the letter "R" in the center of each cartouche for Josiah Richardson. This design served as a crest for the Richardson family (Steele 2013). Integral planters are located between each arch of the lower gazebo level (Figure 7). Central within the lower level is a concrete pool with concrete benches around the perimeter of the fountain.

At the west of the gazebo is a grand staircase with a single flight connected to an intermediate landing, where two single flights of stairs rise to the landing from the north and south (please see Figure 8). The gazebo is situated at the entrance into the contributing Sulphur Springs peninsula recreational park (Figures 10 and 11). The recreational park can be accessed by the contributing circa-1950s wooden bridge at the west end of the peninsula, over the lagoon which flows into the Hillsborough River (Figure 12). Within this park is the contributing circa-1953 wooden pavilion (Figure 13). An Alligator Farm, attributed to Richardson's 1920s development, was once located on the peninsula park. The second level of the gazebo was enclosed around the 1960s, with windows incorporated by 1968 (Figures 14 and 15). In 2013, the gazebo underwent a \$288,000 restoration, and was locally listed as a landmark within the City of Tampa (Steele 2013).

SITE NAME: Sulphur Springs Park Resource Group/8100 N Nebraska Avenue



Figure 7: A Historic 1945 Photograph of the Contributing Sulphur Springs Park Gazebo (Courtesy of the Hillsborough County Public Library Burgert Brothers Photographic Collection)




Figure 8: The Contributing Sulphur Springs Park Resource Group Gazebo, facing Southeast

SITE NAME: Sulphur Springs Park Resource Group/8100 N Nebraska Avenue



Figure 9: The Dome and Second Level of the Sulphur Springs Park Resource Group Gazebo, facing Southwest



Figure 10: A Photograph Looking towards the Contributing Sulphur Springs Peninsula Recreational Park, facing Southeast

SITE NAME: Sulphur Springs Park Resource Group/8100 N Nebraska Avenue



Figure 11: The Contributing Peninsula Recreational Park, facing East



Figure 12: The Contributing circa-1950s Wooden Bridge, facing Southeast

SITE NAME: Sulphur Springs Park Resource Group/8100 N Nebraska Avenue



Figure 13: The Contributing circa-1953 Pavilion, facing Southeast



Figure 14: A 1962 Photograph of the Enclosed Gazebo (Courtesy of the Tampa Tribune)

SITE NAME: Sulphur Springs Park Resource Group/8100 N Nebraska Avenue




Figure 15: A 1968 Photograph of the Enclosed Sulphur Springs Gazebo with Added Windows (Courtesy of the Hillsborough County Public Library Burgert Brothers Photographic Collection)

The historic pool or “cup” associated with Sulphur Springs Park is located at the east side of I-275, immediately west of N Nebraska Avenue, and south of E Sitka Street, the road which extends west from N Nebraska Avenue into the park. Figure 16 is a historic photograph of this pool and Figure 17 is the current photograph. This pool is enclosed with a concrete retaining wall and is 80 feet in diameter (Ricci n.d.). The natural spring flows into this “cup,” and into the contributing “bathing pool” (Figures 18 and 19), which originates at the southwestern edge of the “cup,” meandering south to west, until it flows into the Hillsborough River (Ricci n.d.). The natural spring bathing pools associated with the historic Sulphur Springs Park are no longer utilized by patrons. The spring pools closed in 1986 due to high bacteria counts. A non-historic swimming pool is located immediately west of the concrete pool, and two associated non-historic buildings surround the modern pool and historic “cup.” Figure 20 is a photograph of the contributing circa-1953 utility outbuilding immediately east of the circular historic pool.

SITE NAME: Sulphur Springs Park Resource Group/8100 N Nebraska Avenue



Figure 16: A Historic 1923 Photograph of the Contributing Sulphur Springs Park Concrete Retaining Wall Pool (Courtesy of the Hillsborough County Public Library Burgert Brothers Photographic Collection)



Figure 17: A Photograph of the Contributing Concrete Retaining Wall Pool within the Sulphur Springs Park Resource Group, currently closed, facing Southwest

SITE NAME: Sulphur Springs Park Resource Group/8100 N Nebraska Avenue



Figure 18: A Current Photograph of the Contributing Meandering Sulphur Springs Pool, currently closed, facing Northeast



Figure 19: A Historic circa-1935 Photograph of the Contributing Meandering Sulphur Springs Pool, note the waters of the contributing circular concrete retaining wall pool flowing into the secondary "bathing pool"

SITE NAME: Sulphur Springs Park Resource Group/8100 N Nebraska Avenue



Figure 20: The Contributing circa-1953 Utility Building, facing Southwest

There are a total of nine non-contributing resources within the Sulphur Springs Park Resource Group, which are not historic and/or are not related to the development of the park. The circa-1950 Nancomb building, circa-1969 Associated Outdoor Clubs, Inc. building, circa-2012 Tampa Family building, circa-2001 Sulphur Springs Park main building, circa-2001 storage building, circa-2000s steel bridge, circa-1970s concrete bridge, non-historic I-275 overpass pathway and bridge, and the non-historic pool are included within boundaries for the resource group, as the property they are sited on is historically related to Sulphur Springs Park. The area where the current parking lot and non-contributing buildings are located historically included another spring pool, the dance hall, Arcade building, a sanitarium, electric car shed, and several smaller buildings related to Richardson's 1920s development of the park. Figure 21 is a current aerial map, which depicts the locations of non-contributing resources within the Sulphur Springs Park Resource Group, and Table 2 is a comprehensive listing of all non-contributing resources. Current photographs of each of the nine non-contributing resources are included in Figures 22 through 30.

SITE NAME: Sulphur Springs Park Resource Group/8100 N Nebraska Avenue



Figure 21: A Current Aerial Photograph Illustrating the Location and Boundaries of the Sulphur Springs Park Resource Group (8HI609), Non-Contributing Resources, and the Approximate Location of the Current Project APE

SITE NAME: Sulphur Springs Park Resource Group/8100 N Nebraska Avenue

Table 2: Non-contributing Resources within the Sulphur Springs Park Resource Group (8HI609)

Resource	Construction Date
Nancomb Building	c. 1950
Associated Outdoor Clubs, Inc. Building	c. 1969
Tampa Family Building	c. 2012
Sulphur Springs Park Main Building	c. 2001
Storage Building	c. 2001
Steel Bridge	c. 2000s
Concrete Bridge	c. 1970s
I-275 Overpass Pathway and Bridge	c. 2000s
Modern Pool	c. 2000s



Figure 22: The Non-contributing circa-1950 Nancomb Building, facing Southeast

SITE NAME: Sulphur Springs Park Resource Group/8100 N Nebraska Avenue



Figure 23: The Non-contributing circa-1969 Associated Outdoor Clubs, Inc. Building, facing Northwest



Figure 24: The Non-contributing circa-2012 Tampa Family Building, facing Southeast

SITE NAME: Sulphur Springs Park Resource Group/8100 N Nebraska Avenue



Figure 25: The Non-contributing circa-2001 Sulphur Springs Park Main Building, facing southeast



Figure 26: The Non-contributing circa-2001 Storage Building, facing North

SITE NAME: Sulphur Springs Park Resource Group/8100 N Nebraska Avenue



Figure 27: The Non-contributing circa-2000s Steel Bridge which Rests on the Western Lock of the Meandering Spring Pool, facing Northeast




Figure 28: The Non-contributing circa-1970s Concrete Bridge Leading to the Pavilion on the Peninsula Park, facing Northeast

SITE NAME: Sulphur Springs Park Resource Group/8100 N Nebraska Avenue



Figure 29: The Non-contributing and Non-historic I-275 Overpass Pathway and Bridge, facing southeast



Figure 30: The Non-contributing circa-2000s Modern Pool, facing West

SITE NAME: Sulphur Springs Park Resource Group/8100 N Nebraska Avenue

B. DISCUSSION OF SIGNIFICANCE

The natural spring pools were the impetus for development of the Sulphur Springs area, and prior to the turn-of-the-century, the land that would become the park was purchased by Dr. John H. Mills, who in turn opened his private land to allow use of the springs. Mills purchased a 100 acre tract of land in the area that would become Sulphur Springs from J.H. Krause, a successful wagon manufacturer and real estate investor. By the early 1900s, Mills had placed walkways, built a dock, created a fish pond, and had cottages and bathhouses constructed. The smaller of the springs was noted as having healing medicinal purposes. In 1901, a pool had been brought into the complex and a steamer began transporting people between downtown Tampa and Mill's spring. A plat for the Sulphur Springs subdivision was filed in 1903 with the clerk of the circuit court in Hillsborough County Courthouse, and Dr. Mills began to sell parcels of his holdings in Sulphur Springs by the middle of the first decade of the twentieth century (City of Tampa Architectural Review Commission 1989:6; Ricci n.d.).

Josiah Richardson, a native Kentucky man, came to the area about 1898 and leased, with the option to buy, the remaining parcel of land owned by Dr. Mills, inclusive of the area of the park, after working several years as a painter. In April 1906, Richardson sold 51 percent interest in his Sulphur Springs property to D.E. Frost, of Stevens Point, Wisconsin, and signed an agreement to complete a "suburban railroad" from Tampa to his property in Sulphur Springs. At the end of 1908, the Tampa and Sulphur Springs Traction Company opened a street car line which provided access to Sulphur Springs, and also was the first direct connection by public transit between West Tampa and Ybor City. In 1910, Richardson filed for a plat of the Sulphur Springs Addition with Hillsborough County (City of Tampa Architectural Review Commission 1989:6; City of Tampa City Council 2013:9).

By the early 1920s, Richardson had finished the second stage of the park's development, and it was officially listed in the Tampa city directories as "Sulphur Springs Amusement Park." Richardson brought to the park a pool which utilized one of the natural springs, a dance pavilion (Figure 31), slides and platforms, elaborate bathhouses, toboggan slide (Figure 32), an alligator farm (Figure 33), a one story wooden electric train shed (Figure 34), shops, tourist cottages, beach, and restaurants (Ricci n.d.). Figure 35 is a 1922 Sanborn Fire Insurance Map which illustrates the layout of Richardson's "Sulphur Springs Amusement Park," as originally constructed. This Sanborn Fire Insurance Map illustrates the location of the now demolished 1923 constructed steel Nebraska Avenue Bridge (Figure 36). This bridge carried the street car line into Richardson's Sulphur Springs Amusement Park.

SITE NAME: Sulphur Springs Park Resource Group/8100 N Nebraska Avenue



Figure 31: A 1930s Photograph of the Dance Pavilion of the Sulphur Springs Amusement Park (Courtesy of www.tampapix.com)



Figure 32: A 1922 Photograph of the Sulphur Springs Amusement Park Toboggan Slide (Courtesy of www.tampapix.com)

SITE NAME: Sulphur Springs Park Resource Group/8100 N Nebraska Avenue



Figure 33: A 1921 Photograph of Patrons at the Alligator Farm of the Sulphur Springs Amusement Park (Courtesy of www.tampapix.com)



Figure 34: A 1920 Photograph of the Electric Train Shed (Courtesy of www.tampapix.com)

SITE NAME: Sulphur Springs Park Resource Group/8100 N Nebraska Avenue

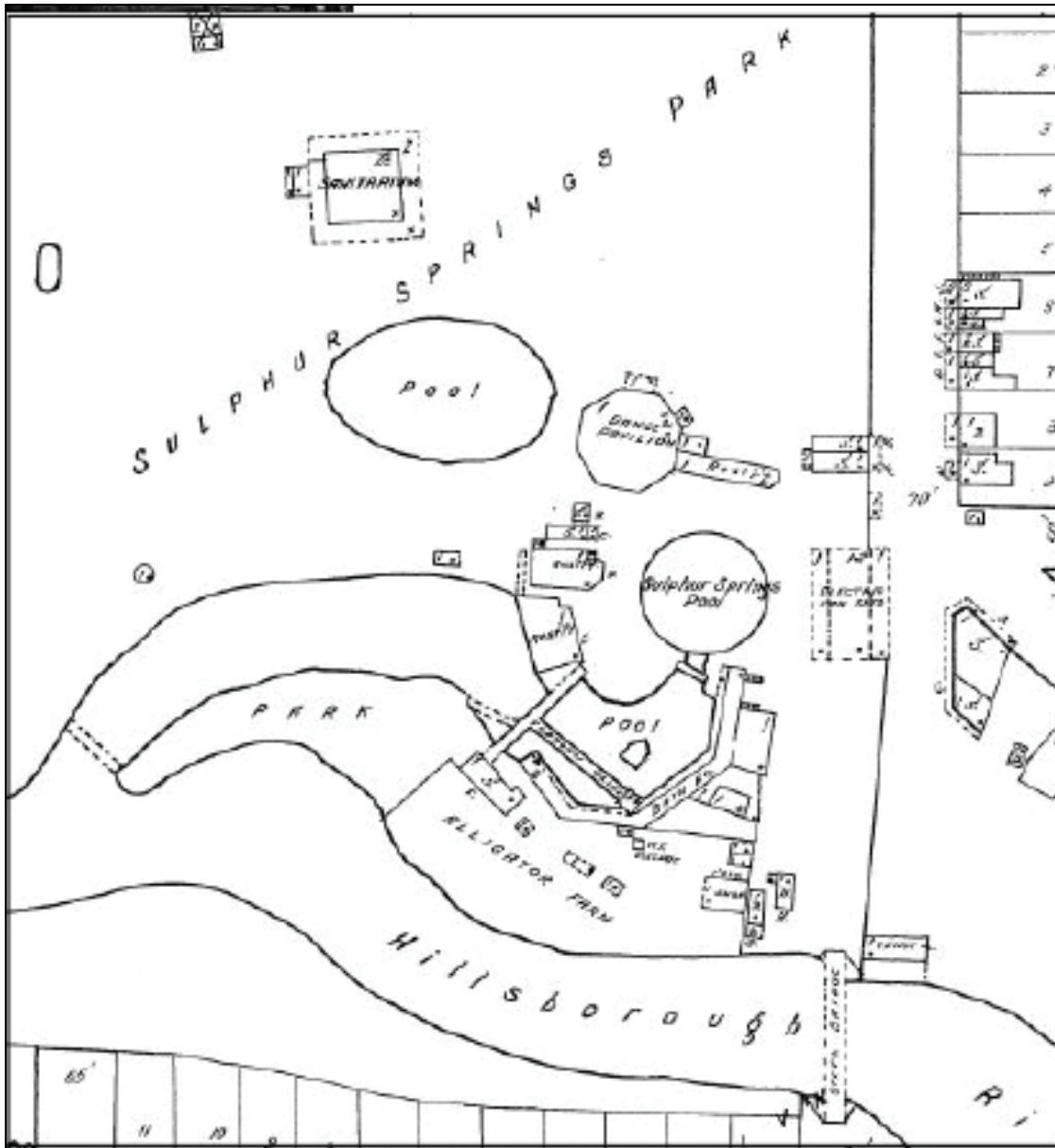


Figure 35: A 1922 Sanborn Fire Insurance Map Illustrating the Layout of Sulphur Springs Amusement Park, as originally constructed by Josiah A. Richardson

SITE NAME: Sulphur Springs Park Resource Group/8100 N Nebraska Avenue



Figure 36: A 1935 Photograph of the Steel Nebraska Avenue Bridge (Courtesy of www.tampapix.com)

In 1925, Richardson added onto the park with the construction of the Sulphur Springs Arcade, which included a hotel with shops below (Figure 37). The Gothic inspired water tower and the gazebo were added to the park after the completion of the Sulphur Springs Arcade building. The tower was constructed at a staggering fund for the time of between \$180,000 and \$200,000. By 1931, the park was completed with all its components. Richardson donated money to fund the construction of the bridge across N Florida Avenue, and also gave money to the dog track across the road. The Great Depression of the 1930s and the flood which occurred in 1933, damaged Sulphur Springs Park and its future (Ricci n.d.).

The Treasure Coast Hurricane of 1933 caused the failure of the Tampa Electric Company Dam, releasing storm waters which washed out bridges, overflowed banks, and sent water surging through town. The Great Depression, combined with the flooding, forced Richardson to sell his Sulphur Springs holdings. Richardson's holdings in Sulphur Springs were acquired by A.T. Hendrick in 1934, and the area continued to serve as an attraction to residents and tourists (City of Tampa City Council 2013:14).

After this time, the park stayed relevant in the Sulphur Springs community; however, the most popular elements of the park, the alligator farm, dance pavilion, toboggan slide, and street car shed, were demolished (Ricci n.d.). The iconic Arcade was demolished in 1976, in order to pave a parking lot for the dog track at the north side of E Bird Street. As previously mentioned, the pool and lagoon was closed to swimmers in the late 1980s due

SITE NAME: Sulphur Springs Park Resource Group/8100 N Nebraska Avenue

to the discovery of harmful bacteria, and in 2000, a traditional pool was constructed west of the remaining historic pools of the “Sulphur Springs Amusement Park.”



Figure 37: A 1947 Photograph of the Sulphur Springs Arcade (Courtesy of www.tampapix.com)

The remaining historic resources attributed to Richardson’s Park include the water tower, gazebo, and two historic spring pools which allow the Sulphur Springs Park resource to still convey its importance to the Sulphur Springs area, City of Tampa, and Florida. The park has remained a relevant source of recreation and tourism in the area from the turn-of-the-century, when it was initially cultivated as a tourist spot by Dr. Mills, through the 1920s with the construction of Richardson’s “Sulphur Springs Amusement Park,” to the current day with its continued use as a swimming facility and park. The natural springs within the park are significant as the driving force for settlement and development of Sulphur Springs. Despite the lack of historic structures attributed to the development of the two phases of Sulphur Springs Park, some of the natural setting qualities remain, such as the vegetated lagoon and park with mature tree growth. The general arrangement of the park and significant components retain integrity, inclusive of the concrete enclosed pool, overflow pool, water tower, wooden bridge, circa-1953 utility outbuilding, circa-1950s pavilion, and gazebo. Aerial Photographs from 1938, 1957, and 1968 (Figures 38 through 40), in comparison with the current aerial photograph of the Sulphur Springs Park (Figure 1), illustrate the retained qualities of the park setting and arrangement. Structures within these aerials, both extant and non-extant, are labeled for locational purposes and show the development timeline of the park.

This resource group is further significant for its association with Josiah Richardson, the man who most influenced the development of Sulphur Springs, both as a residential area and tourist/recreational destination. Richardson assisted in large ventures, such as funding

SITE NAME: Sulphur Springs Park Resource Group/8100 N Nebraska Avenue

of public works and establishment of restaurants and businesses, leading to the creation of a vibrant commercial hub in Sulphur Springs centered on N Nebraska Avenue. The previous surveyor of the park (Ricci n.d.) considered this resource significant; although, the State Historic Preservation Officer (SHPO) has not evaluated National Register significance for Sulphur Springs Park. As previously stated, two resources, the Renaissance Revival style gazebo and Gothic Revival style water tower, are locally designated within the City of Tampa. Due to Sulphur Springs Park's significance as the impetus for the development of Sulphur Springs, its association as an important and enduring recreational and tourist destination, in addition to its association with notable developer Josiah Richardson, it is considered eligible for listing in the National Register under Criterion A in the areas of Community Planning and Development, Commerce, Entertainment/Recreation, and Tourism. Additionally, the park is considered eligible for listing in the National Register under Criterion C in the area of Architecture, for the well preserved water tower and gazebo, which were constructed during the 1920s and are attributed to Josiah Richardson.

SITE NAME: Sulphur Springs Park Resource Group/8100 N Nebraska Avenue

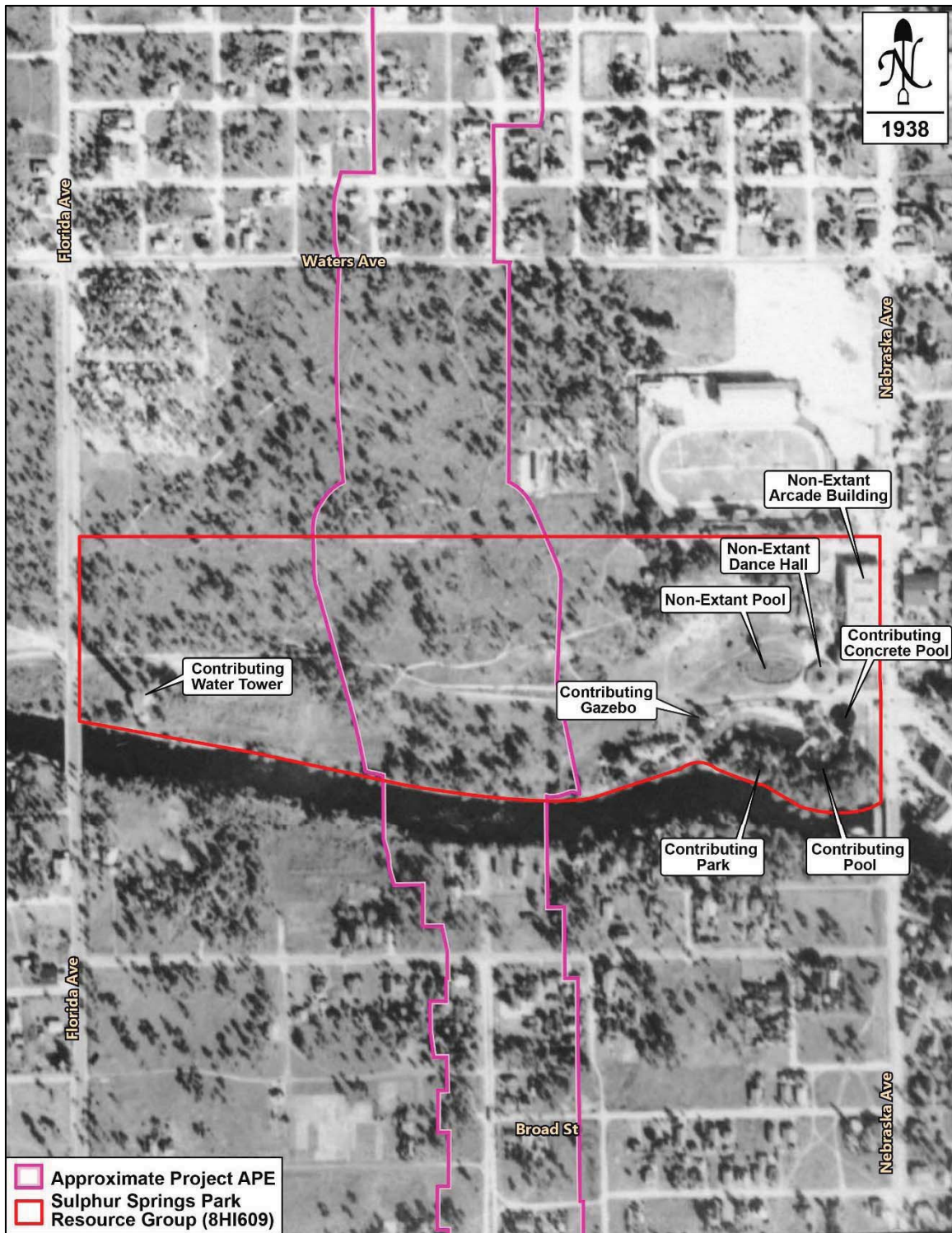


Figure 38: A Historic 1938 Aerial Photograph Illustrating the Location of the Sulphur Springs Resource Group and Structures within it During the Time Period

SITE NAME: Sulphur Springs Park Resource Group/8100 N Nebraska Avenue

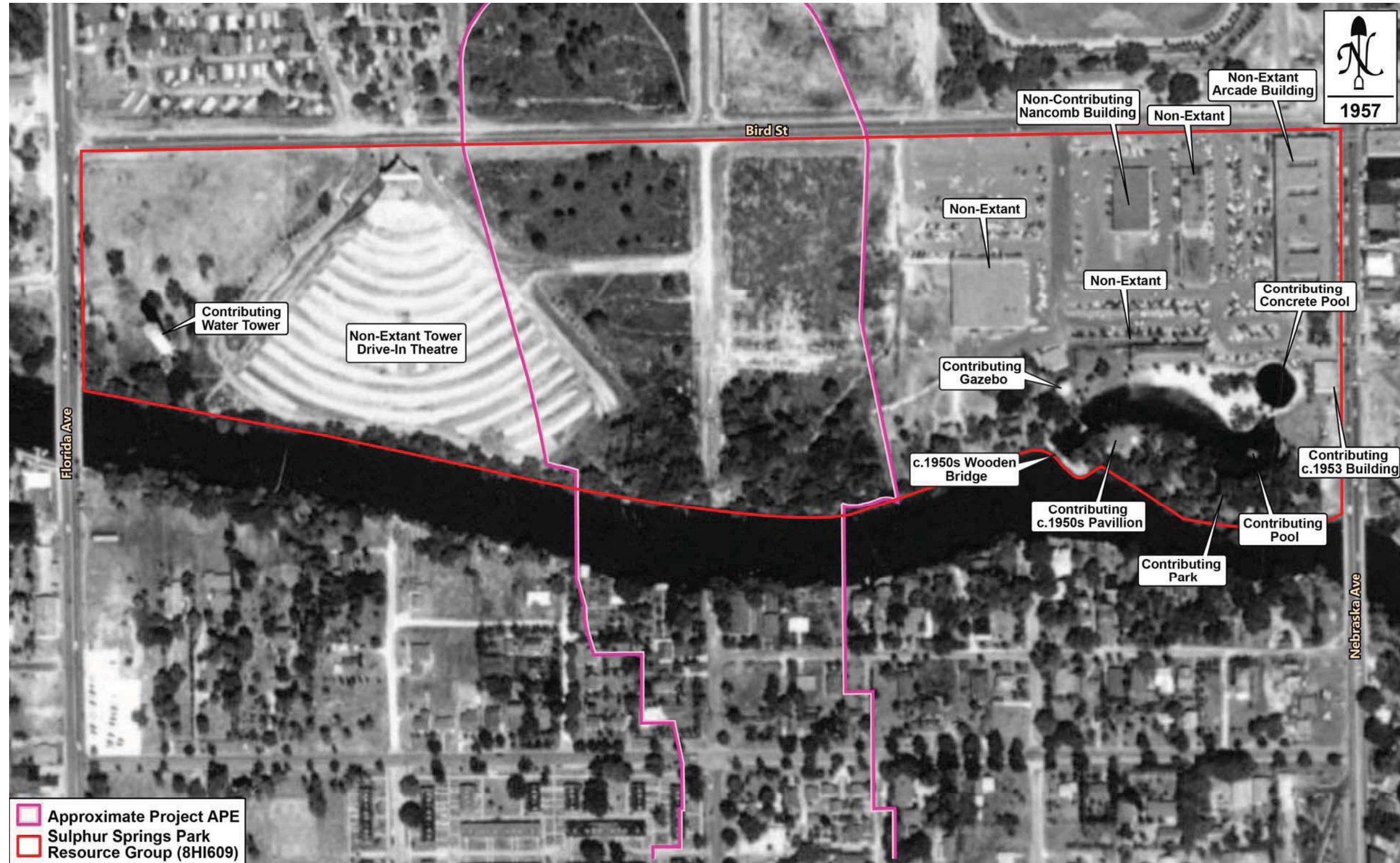


Figure 39: A Historic 1957 Aerial Photograph Illustrating the Location of Sulphur Springs Resource Group and Structures within it During the Time Period

SITE NAME: Sulphur Springs Park Resource Group/8100 N Nebraska Avenue



Figure 40: A 1968 Aerial Photograph Illustrating the Location of Sulphur Springs Resource Group and Structures within it During the Time Period

SITE NAME: Sulphur Springs Park Resource Group/8100 N Nebraska Avenue

C. HISTORY AND BIBLIOGRAPHY OF PAST WORK AT SITE

City of Tampa Architectural Review Commission

1989 Sulphur Springs Tower Designation Report. On file, Janus Research, Tampa, Florida.

City of Tampa City Council

2013 Sulphur Springs Gazebo Local Historic Landmark Designation Report. On file, Janus Research, Tampa, Florida.

Ricci, James

n.d. Site file for Sulphur Springs Park (8HI609). On file, Florida Department of State, Division of Historical Resources, Tallahassee, Florida.

Steele, Kathy

2013 Tampa Seeks Historic Status for Restored Sulphur Springs Gazebo. *The Tampa Tribune*, August 13, 2013.

TampaPix

2015 Historic Photographs of Sulphur Springs Park. Accessed online at <http://www.tampapix.com/watertower.htm> on March 25, 2015

University of Florida, George A. Smathers Libraries

2015 Aerial Photography: Florida Collection. University of Florida Digital Collections. Electronic documents, <http://ufdc.ufl.edu/aerials/map>, accessed March 25, 2015.

PHOTOGRAPH




SKETCH MAP



USGS QUADRANGLE MAP



Location of 8HI609
USGS Quadrangle: Sulphur Springs (1956 PR 1981)



Original
 Update



HISTORICAL STRUCTURE FORM

FLORIDA MASTER SITE FILE

Version 4.0 1/07

Site #8 **HI04841**
Field Date 2-3-2015
Form Date 2-17-2015
Recorder # 144

Shaded Fields represent the minimum acceptable level of documentation.
Consult the *Guide to Historical Structure Forms* for detailed instructions.

Site Name(s) (address if none) 5506 N Cherokee Ave Multiple Listing (DHR only) _____
Survey Project Name I-275 Martin Luther King Blvd to N of Bearss Ave Survey # (DHR only) _____
National Register Category (please check one) building structure district site object
Ownership: private-profit private-nonprofit private-individual private-nonspecific city county state federal Native American foreign unknown

LOCATION & MAPPING

Street Number 5506 Direction N Street Name Cherokee Street Type Avenue Suffix Direction _____
Address: _____
Cross Streets (nearest/between) W side, b/w E Hillsborough Ave and E Comanche Ave
USGS 7.5 Map Name TAMPA USGS Date 1981 Plat or Other Map _____
City / Town (within 3 miles) Tampa In City Limits? yes no unknown County Hillsborough
Township 28S Range 18E Section 36 ¼ section: NW SW SE NE Irregular-name: _____
Tax Parcel # 164304-0000 Landgrant _____
Subdivision Name East Suwanee Heights Block _____ Lot _____
UTM Coordinates: Zone 16 17 Easting 356979 Northing 3107774
Other Coordinates: X: _____ Y: _____ Coordinate System & Datum _____
Name of Public Tract (e.g., park) _____

HISTORY

Construction Year: 1928 approximately year listed or earlier year listed or later
Original Use Private Residence (House/Cottage/Cabin) From (year): 1928 To (year): _____
Current Use Private Residence (House/Cottage/Cabin) From (year): _____ To (year): 2015
Other Use _____ From (year): _____ To (year): _____
Moves: yes no unknown Date: _____ Original address _____
Alterations: yes no unknown Date: c. 2000s Nature Windows replaced, asbestos removed
Additions: yes no unknown Date: c. 1970s Nature SW flat roof addition
Architect (last name first): Unknown Builder (last name first): Unknown
Ownership History (especially original owner, dates, profession, etc.) _____

Is the Resource Affected by a Local Preservation Ordinance? yes no unknown Describe Seminole Heights District

DESCRIPTION

Style Bungalow Exterior Plan Irregular Number of Stories 1 1/2
Exterior Fabric(s) 1. Weatherboard 2. _____ 3. _____
Roof Type(s) 1. Hip 2. Flat 3. _____
Roof Material(s) 1. Composition shingles 2. Built-up 3. _____
Roof secondary strucs. (dormers etc.) 1. _____ 2. _____
Windows (types, materials, etc.) Metal replacement 1/1 SHS windows are present. There is a 1-light fixed window at the E dormer.
Distinguishing Architectural Features (exterior or interior ornaments) The building features stuccoed porch support beams, wide overhanging roof eaves, and an E hipped roof dormer.
Ancillary Features / Outbuildings (record outbuildings, major landscape features; use continuation sheet if needed.) There is a wood frame gabled roof garage which is historic.

DHR USE ONLY		OFFICIAL EVALUATION		DHR USE ONLY	
NR List Date	SHPO – Appears to meet criteria for NR listing: <input type="checkbox"/> yes <input type="checkbox"/> no <input type="checkbox"/> insufficient info	Date	_____	Init.	_____
<input type="checkbox"/> Owner Objection	KEEPER – Determined eligible: <input type="checkbox"/> yes <input type="checkbox"/> no	Date	_____		
	NR Criteria for Evaluation: <input type="checkbox"/> a <input type="checkbox"/> b <input type="checkbox"/> c <input type="checkbox"/> d (see <i>National Register Bulletin 15</i> , p. 2)				

DESCRIPTION (continued)

Chimney: No. 1 Chimney Material(s): 1. Brick 2.

Structural System(s): 1. Wood frame 2. 3.

Foundation Type(s): 1. Piers 2.

Foundation Material(s): 1. Brick 2.

Main Entrance (stylistic details) Within the E porch is a centrally set door with a fixed inset light.

Porch Descriptions (types, locations, roof types, etc.) The E entrance porch is beneath the hipped roof and incorporates stuccoed support beams and brick piers.

Condition (overall resource condition): excellent good fair deteriorated ruinous

Narrative Description of Resource This Bungalow is irregular in form with 2 historic hipped roof portions and a SW flat roof addition. The main entrance porch is within the E facade of the hipped roof portion. Since last recordation, asbestos has been removed and windows replaced.

Archaeological Remains Check if Archaeological Form Completed

RESEARCH METHODS (check all that apply)

- FMSF record search, library research, building permits, Sanborn maps, FL State Archives, city directory, occupant/owner interview, plat maps, property appraiser, newspaper files, neighbor interview, Public Lands Survey, cultural resource survey, historic photos, interior inspection, HABS/HAER record search, other methods: Historic aerial and aerial photographs

Bibliographic References (give FMSF manuscript # if relevant, use continuation sheet if needed)

OPINION OF RESOURCE SIGNIFICANCE

Appears to meet the criteria for National Register listing individually? yes no insufficient information

Appears to meet the criteria for National Register listing as part of a district? yes no insufficient information

Explanation of Evaluation (required, whether significant or not; use separate sheet if needed) This building does not possess sufficient significance for individual listing; however, It has been determined a contributing resource within the National Register-listed Seminole Heights Historic District (8HI3294).

Area(s) of Historical Significance (see National Register Bulletin 15, p. 8 for categories: e.g. "architecture", "ethnic heritage", "community planning & development", etc.)

- 1. Architecture 3. 5.
2. Community planning & development 4. 6.

DOCUMENTATION

Accessible Documentation Not Filed with the Site File - including field notes, analysis notes, photos, plans and other important documents

- 1) Document type Field notes Maintaining organization Janus Research
Document description File or accession #'s
2) Document type Field maps Maintaining organization Janus Research
Document description File or accession #'s

RECORDER INFORMATION

Recorder Name Janus Research Affiliation Janus Research

Recorder Contact Information 1107 N. Ward St., Tampa FL 33607 / (813) 636-8200 / janus@janus-research.com
(address / phone / fax / e-mail)

Required Attachments
1 USGS 7.5' MAP WITH STRUCTURE LOCATION PINPOINTED IN RED
2 LARGE SCALE STREET, PLAT OR PARCEL MAP (available from most property appraiser web sites)
3 PHOTO OF MAIN FACADE, ARCHIVAL B&W PRINT OR DIGITAL IMAGE FILE
If submitting an image file, it must be included on disk or CD AND in hard copy format (plain paper is acceptable). Digital image must be at least 1600 x 1200 pixels, 24-bit color, jpeg or tiff.

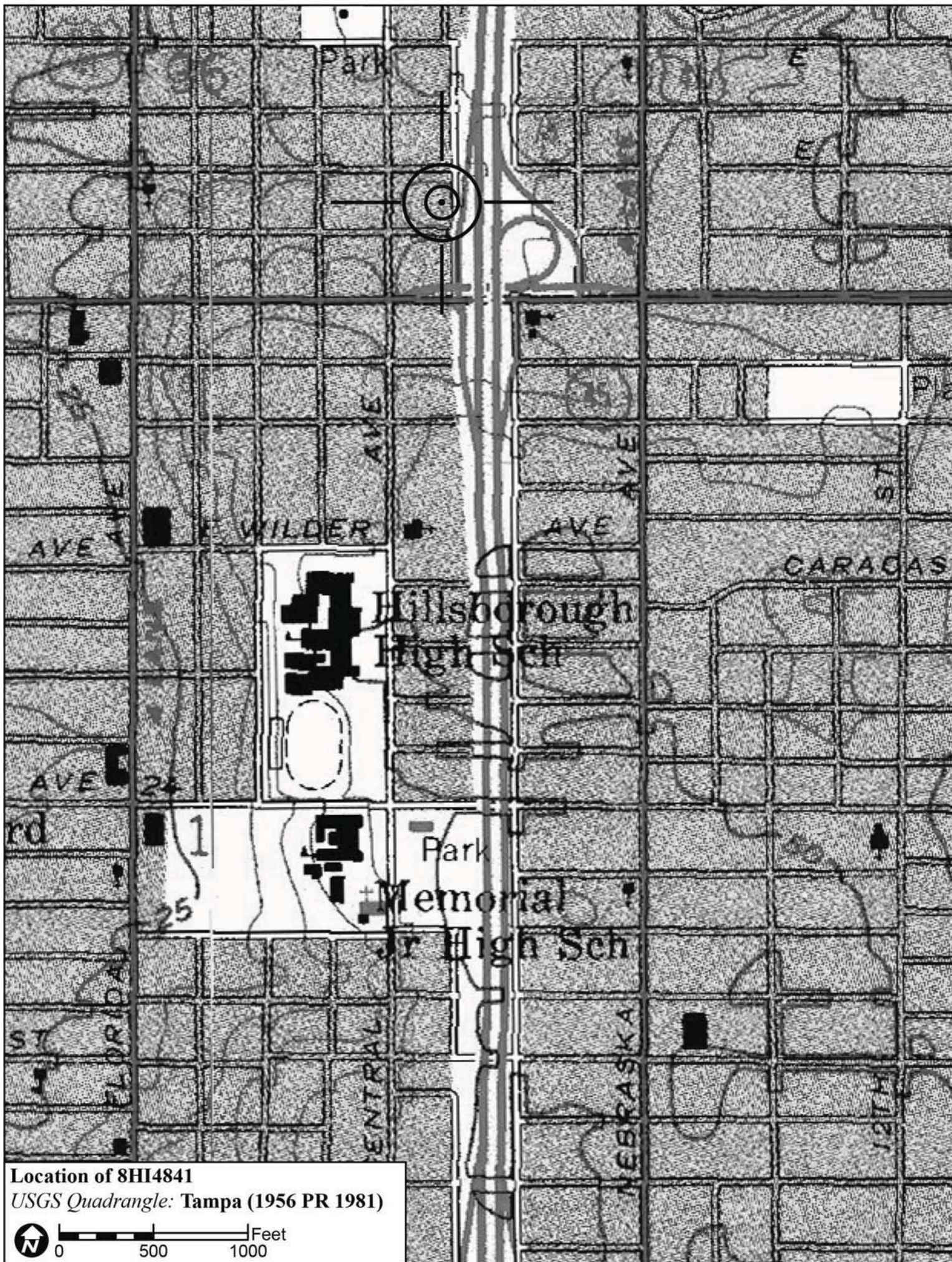
PHOTOGRAPH




SKETCH MAP



USGS QUADRANGLE MAP



Location of 8HI4841
USGS Quadrangle: Tampa (1956 PR 1981)



Original
 Update



HISTORICAL STRUCTURE FORM

FLORIDA MASTER SITE FILE

Version 4.0 1/07

Site #8 **HI 04842**
Field Date 2-3-2015
Form Date 2-17-2015
Recorder # 153

Shaded Fields represent the minimum acceptable level of documentation.
Consult the *Guide to Historical Structure Forms* for detailed instructions.

Site Name(s) (address if none) 5708 N Cherokee Ave Multiple Listing (DHR only) _____
Survey Project Name I-275 Martin Luther King Blvd to N of Bearss Ave Survey # (DHR only) _____
National Register Category (please check one) building structure district site object
Ownership: private-profit private-nonprofit private-individual private-nonspecific city county state federal Native American foreign unknown

LOCATION & MAPPING

Street Number 5708 Direction N Street Name Cherokee Street Type Avenue Suffix Direction _____
Address: _____
Cross Streets (nearest/between) W side, b/w E Henry Ave and E Powhatan Ave
USGS 7.5 Map Name TAMPA USGS Date 1981 Plat or Other Map _____
City / Town (within 3 miles) Tampa In City Limits? yes no unknown County Hillsborough
Township 28S Range 18E Section 36 1/4 section: NW SW SE NE Irregular-name: _____
Tax Parcel # 164241-0000 Landgrant _____
Subdivision Name East Suwanee Heights Block _____ Lot _____
UTM Coordinates: Zone 16 17 Easting 356979 Northing 3107986
Other Coordinates: X: _____ Y: _____ Coordinate System & Datum _____
Name of Public Tract (e.g., park) _____

HISTORY

Construction Year: 1925 approximately year listed or earlier year listed or later
Original Use Private Residence (House/Cottage/Cabin) From (year): 1925 To (year): _____
Current Use Private Residence (House/Cottage/Cabin) From (year): _____ To (year): 2015
Other Use _____ From (year): _____ To (year): _____
Moves: yes no unknown Date: _____ Original address _____
Alterations: yes no unknown Date: c. 2000s Nature Asbestos removed, windows/doors replaced
Additions: yes no unknown Date: c. 1970s Nature W flat roof addition
Architect (last name first): Unknown Builder (last name first): Unknown
Ownership History (especially original owner, dates, profession, etc.) _____

Is the Resource Affected by a Local Preservation Ordinance? yes no unknown Describe Seminole Heights District

DESCRIPTION

Style Bungalow Exterior Plan Rectangular Number of Stories 1
Exterior Fabric(s) 1. Wood siding 2. _____ 3. _____
Roof Type(s) 1. Clipped gable 2. Flat 3. _____
Roof Material(s) 1. Composition shingles 2. _____ 3. _____
Roof secondary strucs. (dormers etc.) 1. _____ 2. _____
Windows (types, materials, etc.) Metal replacement 1/1 SHS windows are present.

Distinguishing Architectural Features (exterior or interior ornaments) The building features exposed rafter tails, vents, wood surrounds, and battered porch columns.

Ancillary Features / Outbuildings (record outbuildings, major landscape features; use continuation sheet if needed.) There is a 1-car gable roof garage to the SW.

DHR USE ONLY		OFFICIAL EVALUATION		DHR USE ONLY	
NR List Date	SHPO – Appears to meet criteria for NR listing: <input type="checkbox"/> yes <input type="checkbox"/> no <input type="checkbox"/> insufficient info	Date	_____	Init.	_____
<input type="checkbox"/> Owner Objection	KEEPER – Determined eligible: <input type="checkbox"/> yes <input type="checkbox"/> no	Date	_____		
	NR Criteria for Evaluation: <input type="checkbox"/> a <input type="checkbox"/> b <input type="checkbox"/> c <input type="checkbox"/> d (see <i>National Register Bulletin 15</i> , p. 2)				

DESCRIPTION (continued)

Chimney: No. 1 Chimney Material(s): 1. Brick 2.

Structural System(s): 1. Wood frame 2. 3.

Foundation Type(s): 1. Piers 2.

Foundation Material(s): 1. Brick 2.

Main Entrance (stylistic details) Set within the E porch is a NH replacement wood door with decorative fixed light insets.

Porch Descriptions (types, locations, roof types, etc.) The E entrance porch is beneath a clipped-gable extension which features cylindrical battered columns.

Condition (overall resource condition): excellent good fair deteriorated ruinous

Narrative Description of Resource This Bungalow is rectangular in form with a side clipped-gable roof, E clipped-gable porch extension, and what appears to be a W flat roof addition. Since last recordation, the asbestos has been removed and all windows/doors replaced.

Archaeological Remains Check if Archaeological Form Completed

RESEARCH METHODS (check all that apply)

- FMSF record search (sites/surveys) library research building permits Sanborn maps
FL State Archives/photo collection city directory occupant/owner interview plat maps
property appraiser / tax records newspaper files neighbor interview Public Lands Survey (DEP)
cultural resource survey (CRAS) historic photos interior inspection HABS/HAER record search
other methods (describe) Historic aerial and aerial photographs

Bibliographic References (give FMSF manuscript # if relevant, use continuation sheet if needed)

OPINION OF RESOURCE SIGNIFICANCE

Appears to meet the criteria for National Register listing individually? yes no insufficient information

Appears to meet the criteria for National Register listing as part of a district? yes no insufficient information

Explanation of Evaluation (required, whether significant or not; use separate sheet if needed) This building does not possess sufficient significance for individual listing; however, It has been determined a contributing resource within the National Register-listed Seminole Heights Historic District (8HI3294).

Area(s) of Historical Significance (see National Register Bulletin 15, p. 8 for categories: e.g. "architecture", "ethnic heritage", "community planning & development", etc.)

- 1. Architecture 3. 5.
2. Community planning & development 4. 6.

DOCUMENTATION

Accessible Documentation Not Filed with the Site File - including field notes, analysis notes, photos, plans and other important documents

- 1) Document type Field notes Maintaining organization Janus Research
Document description File or accession #'s
2) Document type Field maps Maintaining organization Janus Research
Document description File or accession #'s

RECORDER INFORMATION

Recorder Name Janus Research Affiliation Janus Research

Recorder Contact Information 1107 N. Ward St., Tampa FL 33607 / (813) 636-8200 / janus@janus-research.com
(address / phone / fax / e-mail)

Required Attachments
1 USGS 7.5' MAP WITH STRUCTURE LOCATION PINPOINTED IN RED
2 LARGE SCALE STREET, PLAT OR PARCEL MAP (available from most property appraiser web sites)
3 PHOTO OF MAIN FACADE, ARCHIVAL B&W PRINT OR DIGITAL IMAGE FILE
If submitting an image file, it must be included on disk or CD AND in hard copy format (plain paper is acceptable). Digital image must be at least 1600 x 1200 pixels, 24-bit color, jpeg or tiff.

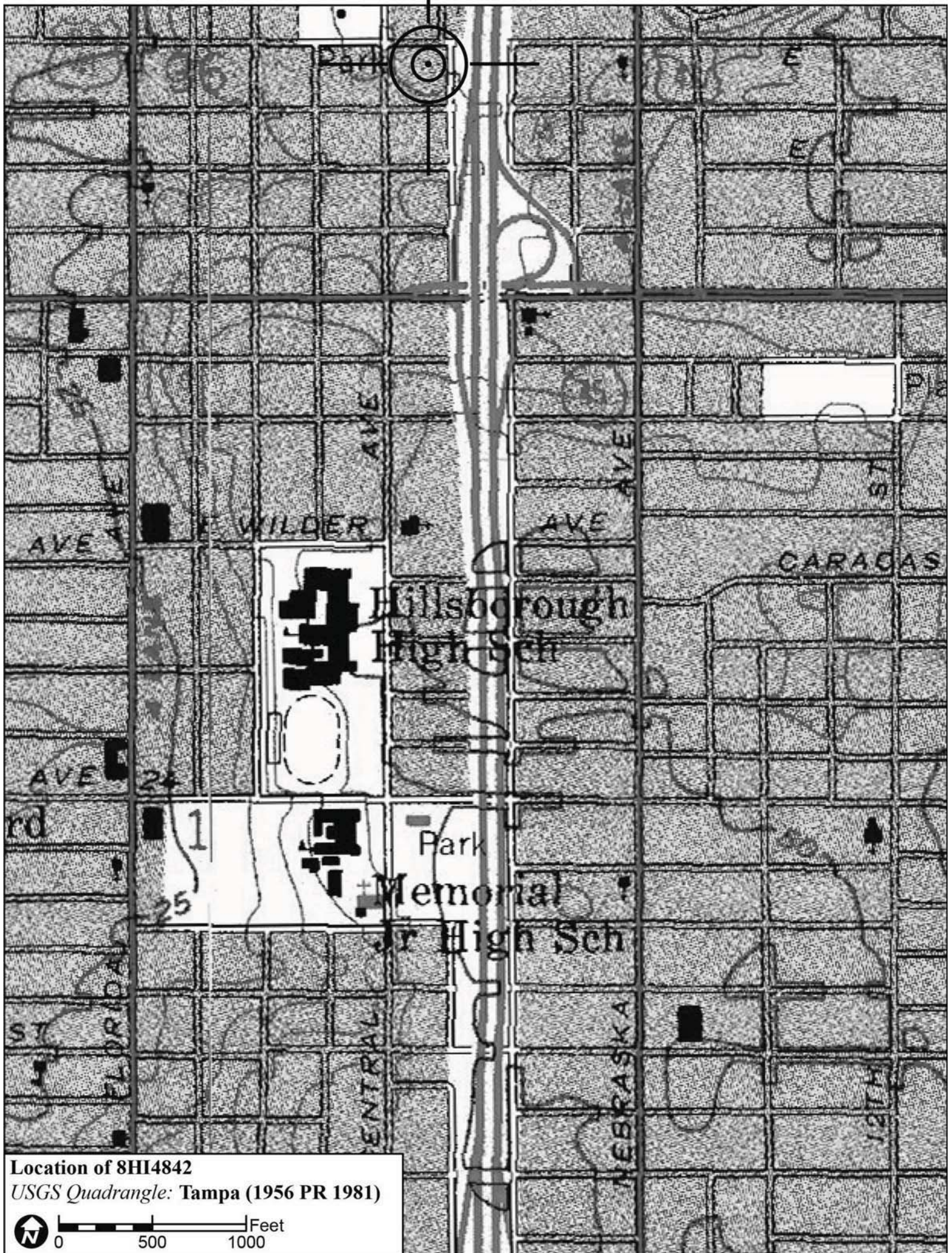
PHOTOGRAPH



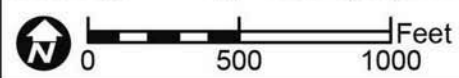
SKETCH MAP



USGS QUADRANGLE MAP



Location of 8HI4842
USGS Quadrangle: Tampa (1956 PR 1981)



Original
 Update



HISTORICAL STRUCTURE FORM

FLORIDA MASTER SITE FILE

Version 4.0 1/07

Site #8 **HI 05623**
Field Date 1-30-2015
Form Date 2-9-2015
Recorder # 476

Shaded Fields represent the minimum acceptable level of documentation.
Consult the *Guide to Historical Structure Forms* for detailed instructions.

Site Name(s) (address if none) 10007 N Florence Ave Multiple Listing (DHR only) _____
Survey Project Name I-275 Martin Luther King Blvd to N of Bearss Ave Survey # (DHR only) _____
National Register Category (please check one) building structure district site object
Ownership: private-profit private-nonprofit private-individual private-nonspecific city county state federal Native American foreign unknown

LOCATION & MAPPING

Street Number 10007 Direction N Street Name Florence Street Type Avenue Suffix Direction _____
Address: _____
Cross Streets (nearest / between) E side, b/w E Linebaugh Ave and E Brawn Ave
USGS 7.5 Map Name SULPHUR SPRINGS USGS Date 1987 Plat or Other Map _____
City / Town (within 3 miles) Tampa In City Limits? yes no unknown County Hillsborough
Township 28S Range 18E Section 13 ¼ section: NW SW SE NE Irregular-name: _____
Tax Parcel # 095946-0000 Landgrant _____
Subdivision Name Sonoma Heights Block _____ Lot _____
UTM Coordinates: Zone 16 17 Easting 357054 Northing 3102358
Other Coordinates: X: _____ Y: _____ Coordinate System & Datum _____
Name of Public Tract (e.g., park) _____

HISTORY

Construction Year: 1944 approximately year listed or earlier year listed or later
Original Use Private Residence (House/Cottage/Cabin) From (year): 1944 To (year): _____
Current Use Private Residence (House/Cottage/Cabin) From (year): _____ To (year): 2015
Other Use _____ From (year): _____ To (year): _____
Moves: yes no unknown Date: _____ Original address _____
Alterations: yes no unknown Date: c. 2000s Nature Stucco, windows/doors, shutters removed
Additions: yes no unknown Date: 1970s-2000s Nature S shed porch addition. E gable
Architect (last name first): Unknown Builder (last name first): Unknown
Ownership History (especially original owner, dates, profession, etc.) _____

Is the Resource Affected by a Local Preservation Ordinance? yes no unknown Describe _____

DESCRIPTION

Style Frame Vernacular Exterior Plan Irregular Number of Stories 1
Exterior Fabric(s) 1. Stucco 2. _____ 3. _____
Roof Type(s) 1. Gable 2. Shed 3. _____
Roof Material(s) 1. Composition shingles 2. _____ 3. _____
Roof secondary strucs. (dormers etc.) 1. _____ 2. _____
Windows (types, materials, etc.) Metal replacement 1/1 SHS windows are present.

Distinguishing Architectural Features (exterior or interior ornaments) The building features textured stucco and stucco surrounds.

Ancillary Features / Outbuildings (record outbuildings, major landscape features; use continuation sheet if needed.) None observed

DHR USE ONLY		OFFICIAL EVALUATION		DHR USE ONLY	
NR List Date	SHPO – Appears to meet criteria for NR listing: <input type="checkbox"/> yes <input type="checkbox"/> no <input type="checkbox"/> insufficient info	Date	_____	Init.	_____
<input type="checkbox"/> Owner Objection	KEEPER – Determined eligible: <input type="checkbox"/> yes <input type="checkbox"/> no	Date	_____		
	NR Criteria for Evaluation: <input type="checkbox"/> a <input type="checkbox"/> b <input type="checkbox"/> c <input type="checkbox"/> d (see <i>National Register Bulletin 15</i> , p. 2)				

DESCRIPTION (continued)

Chimney: No. 0 Chimney Material(s): 1. Wood frame 2. Piers 3. Concrete Block
Structural System(s): 1. Wood frame 2. Piers 3. Concrete Block
Foundation Type(s): 1. Piers 2. Concrete Block
Foundation Material(s): 1. Concrete Block 2.
Main Entrance (stylistic details) At the W facade is a replacement wood panel door within the entrance porch.

Porch Descriptions (types, locations, roof types, etc.) The W entrance porch is beneath a small front gable extension and incorporates wood supports. Since last recordation, a shed extension porch has been added at the S with wood supports.

Condition (overall resource condition): [] excellent [x] good [] fair [] deteriorated [] ruinous

Narrative Description of Resource This FV style residence is irregular in form with a main side gable roof, E cross-gable addition, and front gable extension entrance porch. A NH shed porch is appended at the S. The building has sustained a NH stucco treatment.

Archaeological Remains [] Check if Archaeological Form Completed

RESEARCH METHODS (check all that apply)

- [x] FMSF record search (sites/surveys) [] library research [] building permits [x] Sanborn maps
[] FL State Archives/photo collection [] city directory [] occupant/owner interview [] plat maps
[x] property appraiser / tax records [] newspaper files [] neighbor interview [] Public Lands Survey (DEP)
[x] cultural resource survey (CRAS) [] historic photos [] interior inspection [] HABS/HAER record search
[x] other methods (describe) Historic aerial and aerial photographs

Bibliographic References (give FMSF manuscript # if relevant, use continuation sheet if needed)

OPINION OF RESOURCE SIGNIFICANCE

Appears to meet the criteria for National Register listing individually? [] yes [x] no [] insufficient information
Appears to meet the criteria for National Register listing as part of a district? [] yes [x] no [] insufficient information

Explanation of Evaluation (required, whether significant or not; use separate sheet if needed) This building exhibits modifications and does not possess sufficient significance for individual listing in the National Register. It is located in an area of altered historic resources which would not comprise a National Register Historic District.

Area(s) of Historical Significance (see National Register Bulletin 15, p. 8 for categories: e.g. "architecture", "ethnic heritage", "community planning & development", etc.)
1. 2. 3. 4. 5. 6.

DOCUMENTATION

Accessible Documentation Not Filed with the Site File - including field notes, analysis notes, photos, plans and other important documents
1) Document type Field notes Maintaining organization Janus Research
Document description File or accession #'s
2) Document type Field maps Maintaining organization Janus Research
Document description File or accession #'s

RECORDER INFORMATION


Recorder Name Janus Research Affiliation Janus Research
Recorder Contact Information 1107 N. Ward St., Tampa FL 33607 / (813) 636-8200 / janus@janus-research.com
(address / phone / fax / e-mail)

Required Attachments
1 USGS 7.5' MAP WITH STRUCTURE LOCATION PINPOINTED IN RED
2 LARGE SCALE STREET, PLAT OR PARCEL MAP (available from most property appraiser web sites)
3 PHOTO OF MAIN FACADE, ARCHIVAL B&W PRINT OR DIGITAL IMAGE FILE
If submitting an image file, it must be included on disk or CD AND in hard copy format (plain paper is acceptable). Digital image must be at least 1600 x 1200 pixels, 24-bit color, jpeg or tiff.

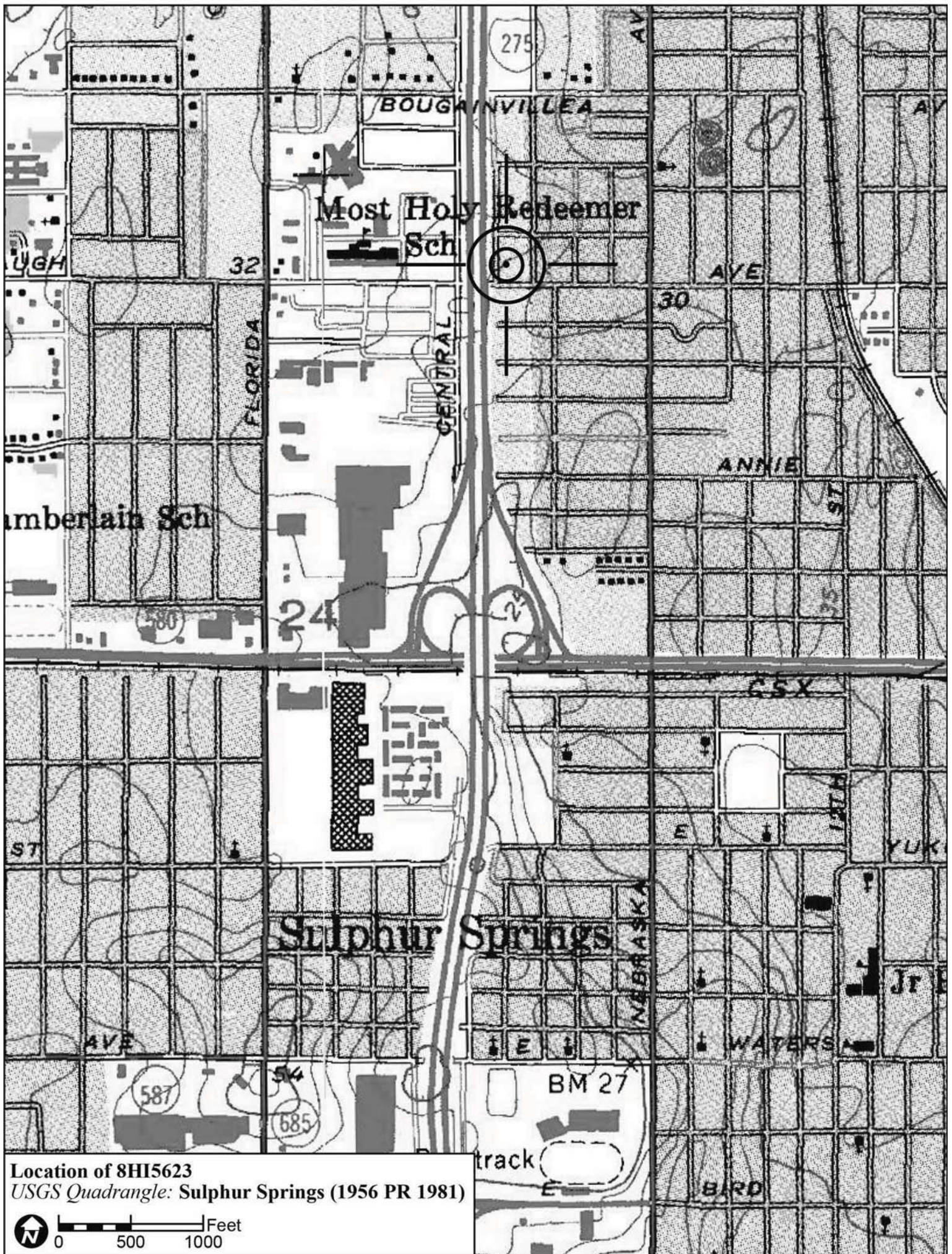
PHOTOGRAPH



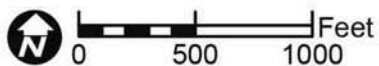
SKETCH MAP



USGS QUADRANGLE MAP



Location of 8HI5623
USGS Quadrangle: Sulphur Springs (1956 PR 1981)



Original
 Update



HISTORICAL STRUCTURE FORM

FLORIDA MASTER SITE FILE

Version 4.0 1/07

Site #8 **HI 05625**
Field Date 1-30-2015
Form Date 2-13-2015
Recorder # 634

Shaded Fields represent the minimum acceptable level of documentation.
Consult the *Guide to Historical Structure Forms* for detailed instructions.

Site Name(s) (address if none) 702 E 128th Ave Multiple Listing (DHR only) _____
Survey Project Name I-275 Martin Luther King Blvd to N of Bearss Ave Survey # (DHR only) _____
National Register Category (please check one) building structure district site object
Ownership: private-profit private-nonprofit private-individual private-nonspecific city county state federal Native American foreign unknown

LOCATION & MAPPING

Street Number 702 Direction E Street Name 128th Street Type Avenue Suffix Direction _____
Address: _____
Cross Streets (nearest/between) N side, b/w I-275 and N Taliaferro Ave
USGS 7.5 Map Name SULPHUR SPRINGS USGS Date 1987 Plat or Other Map _____
City / Town (within 3 miles) Tampa In City Limits? yes no unknown County Hillsborough
Township 28S Range 18E Section 12 1/4 section: NW SW SE NE Irregular-name: _____
Tax Parcel # 021788-0000 Landgrant _____
Subdivision Name Inglewood Park Block _____ Lot _____
UTM Coordinates: Zone 16 17 Easting 357090 Northing 3105007
Other Coordinates: X: _____ Y: _____ Coordinate System & Datum _____
Name of Public Tract (e.g., park) _____

HISTORY

Construction Year: 1934 approximately year listed or earlier year listed or later
Original Use Private Residence (House/Cottage/Cabin) From (year): 1934 To (year): _____
Current Use Private Residence (House/Cottage/Cabin) From (year): _____ To (year): 2015
Other Use _____ From (year): _____ To (year): _____
Moves: yes no unknown Date: _____ Original address _____
Alterations: yes no unknown Date: 1990s-2000s Nature Porch encl, windows/doors, stucco
Additions: yes no unknown Date: c. 1960 Nature NE room addition
Architect (last name first): Unknown Builder (last name first): Unknown
Ownership History (especially original owner, dates, profession, etc.) _____

Is the Resource Affected by a Local Preservation Ordinance? yes no unknown Describe _____

DESCRIPTION

Style Frame Vernacular Exterior Plan Irregular Number of Stories 1
Exterior Fabric(s) 1. Stucco 2. _____ 3. _____
Roof Type(s) 1. Gable 2. _____ 3. _____
Roof Material(s) 1. Composition shingles 2. _____ 3. _____
Roof secondary strucs. (dormers etc.) 1. _____ 2. _____
Windows (types, materials, etc.) Metal replacement 1/1 SHS and 1-light fixed windows are present.

Distinguishing Architectural Features (exterior or interior ornaments) The building feature stucco quoining, lintels, vents, and stucco surrounds.

Ancillary Features / Outbuildings (record outbuildings, major landscape features; use continuation sheet if needed.) There is a W wood frame cottage on the parcel.

DHR USE ONLY		OFFICIAL EVALUATION		DHR USE ONLY	
NR List Date	SHPO – Appears to meet criteria for NR listing: <input type="checkbox"/> yes <input type="checkbox"/> no <input type="checkbox"/> insufficient info	Date	_____	Init.	_____
<input type="checkbox"/> Owner Objection	KEEPER – Determined eligible: <input type="checkbox"/> yes <input type="checkbox"/> no	Date	_____		
	NR Criteria for Evaluation: <input type="checkbox"/> a <input type="checkbox"/> b <input type="checkbox"/> c <input type="checkbox"/> d (see <i>National Register Bulletin 15</i> , p. 2)				

DESCRIPTION (continued)

Chimney: No. 0 Chimney Material(s): 1. Wood frame 2. Piers 3. Concrete Block
Structural System(s): 1. Wood frame 2. Piers 3. Concrete Block
Foundation Type(s): 1. Piers 2. Concrete Block
Foundation Material(s): 1. Concrete Block 2.
Main Entrance (stylistic details) At the S enclosed porch is a replacement metal door.

Porch Descriptions (types, locations, roof types, etc.) There is a NH S wood unattached porch.

Condition (overall resource condition): []excellent [x]good []fair []deteriorated []ruinous

Narrative Description of Resource This FV style residence is irregular in form with a main front gable roof and NE room addition. Since last recordation the building has been stuccoed, had the chimney removed, and sustained a S unattached porch addition.

Archaeological Remains []Check if Archaeological Form Completed

RESEARCH METHODS (check all that apply)

- [x]FMSF record search (sites/surveys) []library research []building permits []Sanborn maps
[]FL State Archives/photo collection []city directory []occupant/owner interview []plat maps
[x]property appraiser / tax records []newspaper files []neighbor interview []Public Lands Survey (DEP)
[x]cultural resource survey (CRAS) []historic photos []interior inspection []HABS/HAER record search
[x]other methods (describe) Historic aerial and aerial photographs

Bibliographic References (give FMSF manuscript # if relevant, use continuation sheet if needed)

OPINION OF RESOURCE SIGNIFICANCE

Appears to meet the criteria for National Register listing individually? []yes [x]no []insufficient information

Appears to meet the criteria for National Register listing as part of a district? []yes [x]no []insufficient information

Explanation of Evaluation (required, whether significant or not; use separate sheet if needed) This building exhibits modifications and does not possess sufficient significance for individual listing in the National Register. It is located in an area of altered non-contiguous historic resources which would not comprise a historic district.

Area(s) of Historical Significance (see National Register Bulletin 15, p. 8 for categories: e.g. "architecture", "ethnic heritage", "community planning & development", etc.)

- 1. 3. 5.
2. 4. 6.

DOCUMENTATION

Accessible Documentation Not Filed with the Site File - including field notes, analysis notes, photos, plans and other important documents

- 1) Document type Field notes Maintaining organization Janus Research
Document description File or accession #'s
2) Document type Field maps Maintaining organization Janus Research
Document description File or accession #'s

RECORDER INFORMATION

Recorder Name Janus Research Affiliation Janus Research

Recorder Contact Information 1107 N. Ward St., Tampa FL 33607 / (813) 636-8200 / janus@janus-research.com
(address / phone / fax / e-mail)

Required Attachments
1 USGS 7.5' MAP WITH STRUCTURE LOCATION PINPOINTED IN RED
2 LARGE SCALE STREET, PLAT OR PARCEL MAP (available from most property appraiser web sites)
3 PHOTO OF MAIN FACADE, ARCHIVAL B&W PRINT OR DIGITAL IMAGE FILE
If submitting an image file, it must be included on disk or CD AND in hard copy format (plain paper is acceptable). Digital image must be at least 1600 x 1200 pixels, 24-bit color, jpeg or tiff.

PHOTOGRAPH




SKETCH MAP



USGS QUADRANGLE MAP



Location of 8HI5625
USGS Quadrangle: Sulphur Springs (1956 PR 1981)





RESOURCE GROUP FORM
FLORIDA MASTER SITE FILE
Version 4.0 1/07

Site #8 HI06132
Field Date 1-29-2015
Form Date 5-5-2015
Recorder#

Original
Update

NOTE: Use this form to document districts, landscapes, building complexes and linear resources as described in the box below. Cultural resources contributing to the Resource Group should also be documented individually at the Site File. Do not use this form for National Register multiple property submissions (MPSs).

Check ONE box that best describes the Resource Group:

- Historic district
Archaeological district
Mixed district
Building complex
Designed historic landscape
Rural historic landscape
Linear resource

Resource Group Name Harding's Court/5912 N Nebraska Ave
Project Name I-275 Martin Luther King Blvd to N of Bearss Ave
National Register Category
Linear Resource Type
Ownership

LOCATION & MAPPING

Street Number 5912 Direction N Street Name Nebraska Street Type Avenue Suffix Direction
City/Town Tampa In Current City Limits? yes
County or Counties Hillsborough
Name of Public Tract
Township Range Section 1/4 section:
USGS 7.5' Map(s)
Plat, Aerial, or Other Map
Verbal Description of Boundaries

Table with 3 columns: DHR USE ONLY, OFFICIAL EVALUATION, DHR USE ONLY. Contains fields for NR List Date, Owner Objection, SHPO/KEEPER criteria, and NR Criteria for Evaluation.

HISTORY & DESCRIPTION

Construction Year: 1925 [X]approximately []year listed or earlier []year listed or later

Architect/Designer(last name first): Unknown Builder(last name first): Unknown

Total number of individual resources included in this Resource Group: # of contributing 18 # of non-contributing

Time period(s) of significance (choose a period from the list or type in date range(s), e.g. 1895-1925)

- 1. Boom Times 1921-1929 3.
2. 4.

Narrative Description (National Register Bulletin 16A pp. 33-34; fit a summary into 3 lines or attach supplementary sheets if needed) See continuation sheet

RESEARCH METHODS (check all that apply)

- [X]FMSF record search (sites/surveys) [X]library research []building permits [X]Sanborn maps
[]FL State Archives/photo collection [X]city directory []occupant/owner interview []plat maps
[X]property appraiser / tax records []newspaper files []neighbor interview []Public Lands Survey (DEP)
[X]cultural resource survey []historic photos []interior inspection []HABS/HAER record search
[X]other methods (specify) Historic aerial and aerial photographs

Bibliographic References (give FMSF Manuscript # if relevant)

OPINION OF RESOURCE SIGNIFICANCE

Potentially eligible individually for National Register of Historic Places? [X]yes []no []insufficient information

Potentially eligible as contributor to a National Register district? []yes [X]no []insufficient information

Explanation of Evaluation (required, see National Register Bulletin 16A p. 48-49. Attach longer statement, if needed, on separate sheet.) See continuation sheet

Area(s) of Historical Significance (see National Register Bulletin 15, p. 8 for categories: e.g. "architecture", "ethnic heritage", "community planning & development", etc.)

- 1. Architecture 3. Tourism 5.
2. Community planning & development 4. 6.

DOCUMENTATION

Accessible Documentation Not Filed with the Site File - including field notes, analysis notes, photos, plans and other important documents

1) Document type Field notes Maintaining organization Janus Research
Document description File or accession #'s

2) Document type Field maps Maintaining organization Janus Research
Document description File or accession #'s

RECORDER INFORMATION

Recorder Name Janus Research Affiliation Janus Research

Recorder Contact Information 1107 N. Ward St., Tampa FL 33607 / (813) 636-8200 / janus@janus-research.com
(address / phone / fax / e-mail)

Required Attachments
1 PHOTOCOPY OF USGS 7.5' MAP WITH DISTRICT BOUNDARY CLEARLY MARKED
2 LARGE SCALE STREET, PLAT OR PARCEL MAP WITH RESOURCES MAPPED & LABELED
3 TABULATION OF ALL INCLUDED RESOURCES (name, FMSF #, contributing? Y/N, resource category, street address or township-range-section if no address)
4 PHOTOS OF GENERAL STREETScape OR VIEWS (Optional: aerial photos, views of typical resources)
Photos may be archival B&W prints OR digital image files. If submitting digital image files, they must be included on disk or CD AND in hard copy format (plain paper is acceptable). Digital images must be at least 1600 x 1200 pixels, 24-bit color, jpeg or tiff.

SITE NAME: Harding's Court / 5912 N Nebraska Avenue

A. NARRATIVE DESCRIPTION OF SITE

Harding's Court/5912 N Nebraska Avenue is located at the west side of N Nebraska Avenue, between E Henry Avenue and E Idlewild Avenue, in Township 28 South, Range 18 East, Section 36 of the Sulphur Springs (1956 Photorevised [PR] 1987) United States Geological Survey (USGS) quadrangle map, within the Southeast Seminole Heights neighborhood of the City of Tampa, Hillsborough County, Florida. Figures 1 and 2 are representative photographs of Harding's Court/5912 N Nebraska Ave. This resource group is an example of a 1920s Florida Boom period cabin court, and consists of a total of 18 historic buildings constructed adjacent to a U-shaped driveway. Harding's Court was first recorded in 1997 as part of the *Seminole Heights Expansion/Hampton Terrace Survey and Registration Grant Survey Report* (Historic Tampa/Hillsborough County Preservation Board 1997). At this time, the grouping of buildings was recorded as "Keen's Circle Court Apartment Motel," and buildings within the grouping were recorded under Florida Master Site File (FMSF) 8HI6132A through 8HI6132Q. For the purposes of this recordation update, the resource group of buildings is recorded as 8HI6132. Figure 3, the 1951 Sanborn Fire Insurance Map, illustrates the location of the buildings within the resource group. The previous lettering assignment for buildings from the 1997 survey were utilized as part of the current study.



Figure 1: Harding's Court/5912 N Nebraska Avenue (8HI6132), from N Nebraska Avenue, facing west

SITE NAME: Harding's Court / 5912 N Nebraska Avenue



Figure 2: Harding's Court/5912 N Nebraska Avenue (8HI6132), from N Nebraska Avenue, facing northwest

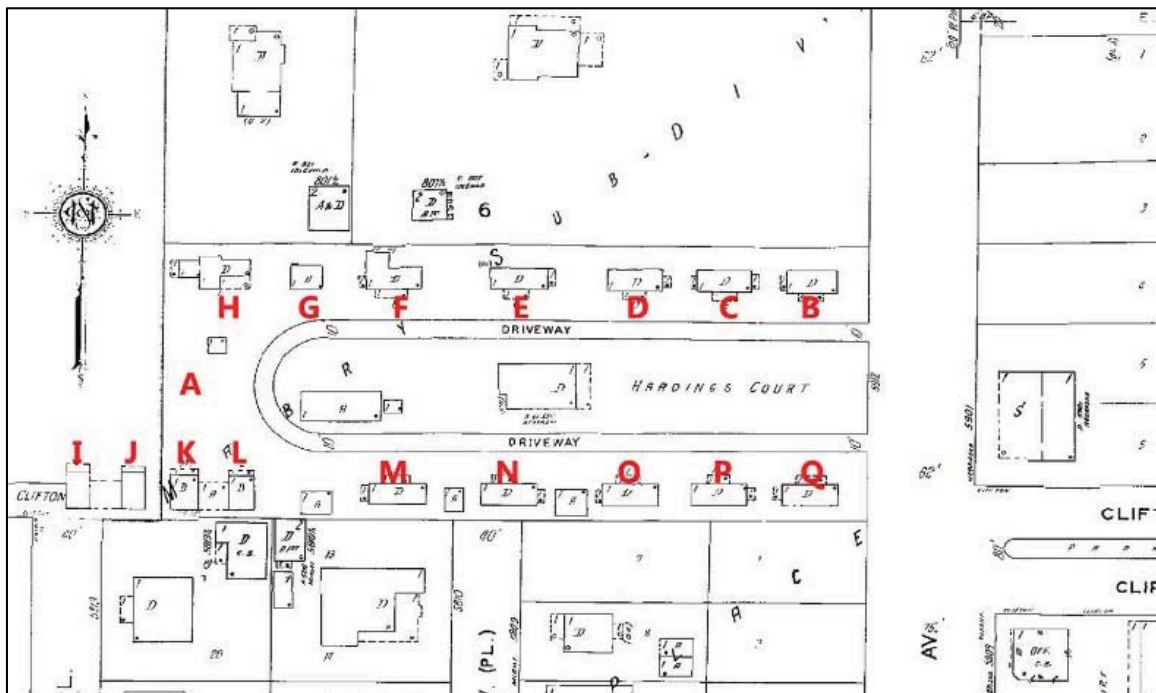


Figure 3: A 1951 Sanborn Fire Insurance Map Illustrating the Locations of Resources within Harding's Court/5912 N Nebraska Avenue

SITE NAME: Harding's Court / 5912 N Nebraska Avenue

It should be noted that only general overview photographs of the cabin court from the public right of way (ROW) were able to be obtained. Management of the cabin court, currently known as "Live Oak Cabins," requested that photographs not be taken of the individual buildings within the resource group for the sake of the privacy of the residents. However, Janus Research was able to note the architectural detailing and integrity of individual resources during the field survey.

Of the 18 total resources, 16 are Frame Vernacular style cabins (Cabins A-F and H-Q). The remaining resources include a Frame Vernacular style office building (Cabin G) which, according to 1951 Sanborn Fire Insurance Maps, was historically an automobile garage, and a small frame flat roof storage shed (Figures 3 and 4). A letter assignment was not given to this shed during the original recordation, and for consistency purposes, this structure has not been delineated with a letter assignment and is treated as an outbuilding. The cabins located within Harding's Court were primarily constructed in the later 1920s. Cabin A was constructed after 1957 and before 1968, according to aerial photographs (Figures 5 and 6). In consultation with Tampa city directories (R.L. Polk & Co.) and 1951 Sanborn Fire Insurance Maps, Cabin L appears to have been constructed by 1935, and cabins I, J, and K were constructed at some point after 1935, but prior to 1951. Cabin H appears to be a former tack shed for the non-extant circa-1918 private residence owned by William C. Harding. Only buildings A and I are located within the current APE; however, the full parcel was evaluated for the purposes of the current study.

SITE NAME: Harding's Court / 5912 N Nebraska Avenue



Figure 4: A Historic 1938 Aerial Photograph of Harding's Court/5912 N Nebraska Avenue (8HI6132)

SITE NAME: Harding's Court / 5912 N Nebraska Avenue



Figure 5: A Historic 1957 Aerial Photograph of Harding's Court/5912 N Nebraska Avenue (8HI6132)

SITE NAME: Harding's Court / 5912 N Nebraska Avenue



Figure 6: A 1968 Aerial Photograph of Harding's Court/5912 N Nebraska Avenue (8HI6132)

SITE NAME: Harding's Court / 5912 N Nebraska Avenue

The majority of the circa-1925 cabins (Cabins B-F and M-Q) are nearly identical in construction. They are one-story in height and rest on concrete block pier systems. These buildings are irregular in form and clad in wood drop siding. Each of the cabins feature a main side gable roof system clad in composition shingles and a front gable extension porch. A number of the front gable porches have been enclosed for additional interior space, or else have been screened in. The remaining Cabin H is also of wood frame construction and one-story in height, but features a steeply pitched side gable roof with a south shed roof extension, where an open porch has been enclosed at the southeast corner of the building.

The four one-story Frame Vernacular style cabins constructed during the 1930s (Cabins I-L) are rectangular in form, rest on concrete block foundation systems, and are clad in wood drop siding. They feature a main front gable roof with north front gable extension porches, all of which have been screened in. As previously mentioned, Cabin A was constructed before 1968. This one-and-a-half story frame building appears to contain two apartments. It is irregular in form with a steeply pitched side gable roof that includes an east shed extension enclosed porch. The remaining office building/former automobile garage (Cabin G), is constructed of wood frame and rectangular in form, with a side gable roof and south roof extension addition. Windows on all buildings are either historic wood one-over-one double-hung sash or replacement metal windows of various types. Many buildings retain historic wood panel doors. Exterior ornamentation on the buildings include cornerboards, knee braces, and wood surrounds.

B. DISCUSSION OF SIGNIFICANCE

The 5912 N Nebraska Avenue address first appears in Tampa city directories of 1924. At this time, William G. Harding and his wife Anna are listed as living at the address. According to the 1924 City Directory, Harding was a painter by profession. The 1926 City Directory lists ten people as living at the 5912 N Nebraska Avenue address, implying that the cabins have been constructed; however, the individual cabin buildings are not listed. Additionally, the owner of the cabin court is listed as Otis Malcom, and not Harding. The City Directory of the following year illustrates that 11 of the cabins had been constructed and the cabin court is officially listed under the moniker "Harding's Court." Each small cabin appears to have housed a single occupant, with the exception of two vacant cabins. Another two cabins simply list occupants as "tourists" in the 1927 City Directory. The 1935 Tampa City Directory lists the addition of cabin L, but not I, J, and K. In 1955, the City Directory lists the cabin court as "Harding's Court Cottages." The last year the cabin court appears to have been associated with Harding was 1964, when the cabins were known as "Harding Cottage Court Apartments." By 1970, according to city directories, the cabin court was the "Circle Court Apartment Hotel." Currently, the cabin court is privately owned under the name "Live Oak Cabins."

A historic aerial photograph from 1938 (please see Figure 4) illustrates the presence of the U-shaped driveway. The private residence and a rectangular building, an automobile garage according to the 1951 Sanborn Fire Insurance Map, are located within the grassy

SITE NAME: Harding's Court / 5912 N Nebraska Avenue

center of the U-shaped driveway. This garage is extant on aerial photographs from 1957 (please see Figure 5), and was demolished prior to 1968 (please see Figure 6). The Harding residence was located within the center of the U-shaped driveway (please see Figure 3) and was demolished at some point after 1968, according to aerial mapping of the time period (Figure 6). Due to mature tree growth evident in the various aerial photographs, it is difficult to observe the individual cabins of the cabin court; however, the circa-1930s constructed cabins I, J, K, and L are clearly visible on the 1957 and 1968 aerial photographs. The 1951 Sanborn Fire Insurance Map (please see Figure 3), illustrates the presence of other automobile garages to the south of the driveway, which are no longer extant.

The neighborhood surrounding Harding's Court/5912 N Nebraska Avenue, known as Southeast Seminole Heights, is not an area which could potentially lend itself to a National Register Historic District due its disjointed nature. The neighborhood is located east of I-275 and south of the Hillsborough River, and was historically part of the greater Seminole Heights neighborhood prior to the segmentation caused by the construction of I-275 in the 1960s. This segmentation created the artificial boundaries of the Southeast Seminole Heights neighborhood. Further, it should be noted that N. Nebraska Avenue, located east of Harding's Court/5912 N Nebraska Avenue, is a main thoroughfare which effectively acts as a borderline between historic neighborhoods, as these neighborhoods were platted adjacent to the east and west of the roadway, inclusive of Hampton Terrace and Lakewood Manor, and do not extend past the roadway. Both Hampton Terrace and Lakewood Manor are not located within the current project area of potential effect (APE). Additionally, generally historic buildings within Southeast Seminole Heights do not possess a good degree of historic integrity. This is due to substantial exterior alterations and additions, and this adds to the lack of a historic district related to Southeast Seminole Heights.

The previous surveyor noted that Harding's Court/5912 N Nebraska Avenue was a unique cabin court within the City of Tampa related to the Florida Boom period of the 1920s, and each individual building would be contributing to a historic district related to the cabin court (Mohlman 1997). The State Historic Preservation Officer (SHPO) has not made a decision regarding National Register eligibility for Harding's Court. This cabin court has maintained its integrity of setting and design, and appears today much as it did during the mid-1920s. All 11 cabins (Cabins B-F, H, and M-Q) related to the original Florida Boom period construction of the cabin court, in addition to the four Depression-era cabins (Cabins I-L), are extant. These cabins remain situated around the historic driveway in the same setting as they were originally constructed, surrounded by mature tree growth with a grassy central courtyard. The demolition of the private residence and automobile garages do not detract significantly from the integrity of the overall cabin court landscape. In comparison of historic aerials (please see Figures 4 through 6), to a current aerial photograph (Figure 7), the integrity of setting is evident.

Additionally, although some cabins have sustained modification through the screening in or enclosure of porches, the essential building form and materials have not been altered.

SITE NAME: Harding's Court / 5912 N Nebraska Avenue

The cabins have not sustained major additions which affect their form. Historic wood drop siding, wood window surrounds, and many of the historic doors and windows remain. Furthermore, the alterations exhibited by the cabins are reversible. This intact cabin court is significant to the community, as it has continuously operated as a cabin court from the mid-1920s until the present day, with 40 years of its operation attributed to the Harding family, who originally owned the property at 5912 N Nebraska Avenue.

The Harding's Court/5912 N Nebraska Avenue Resource Group is considered eligible for listing in the National Register under Criterion A in the area of Community Planning and Development and Tourism, and under Criterion C in the area of Architecture as part of the current study. It is National Register-eligible as a remaining intact example of a collection of Frame Vernacular style cabins related to a 1920s Florida Boom period cabin court, the predecessor to the more modern roadside motel, within the City of Tampa.

SITE NAME: Harding's Court / 5912 N Nebraska Avenue

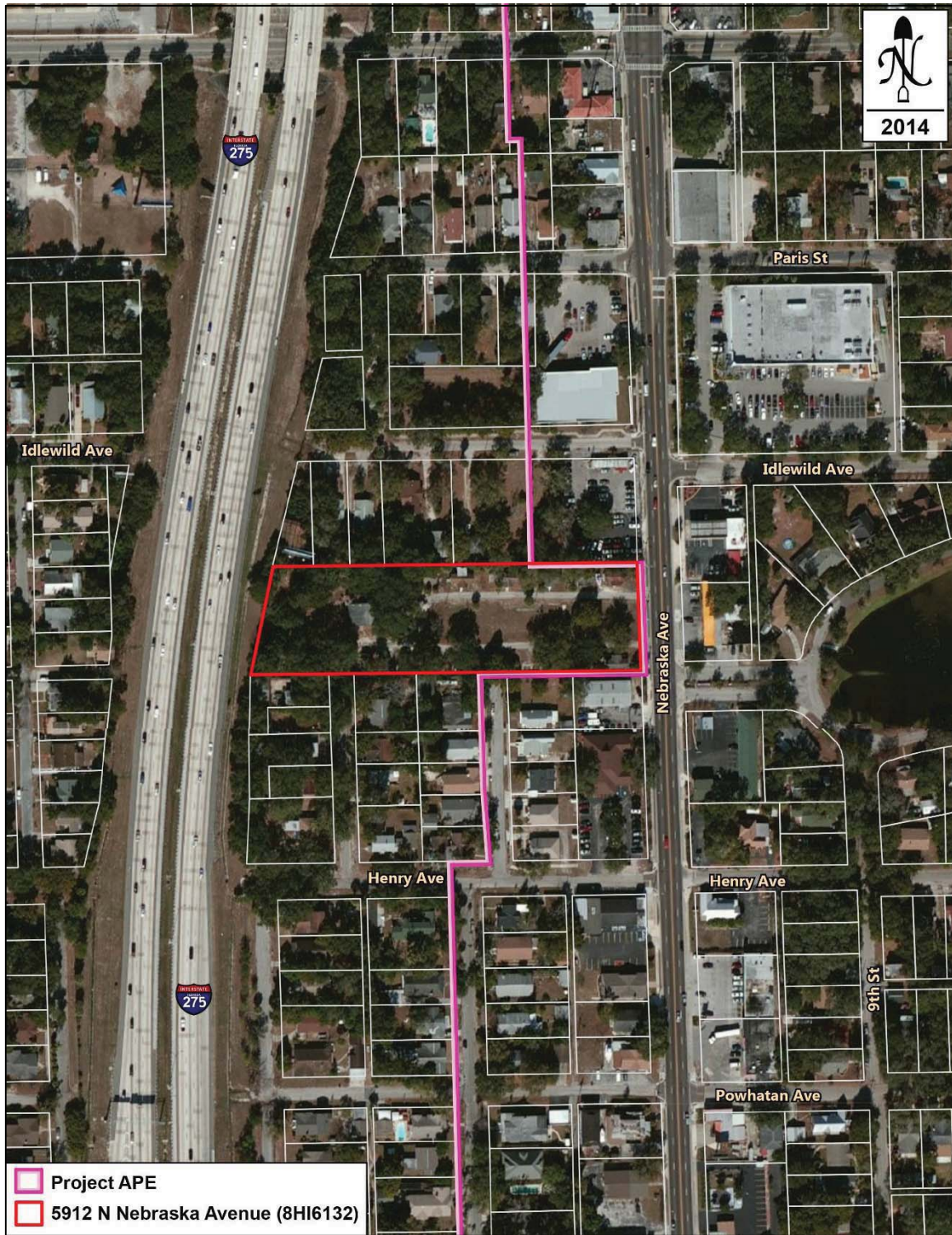


Figure 7: A Current Aerial Photograph of Harding's Court/5912 N Nebraska Avenue

SITE NAME: Harding's Court / 5912 N Nebraska Avenue

C. HISTORY AND BIBLIOGRAPHY OF PAST WORK AT SITE

Historic Tampa/Hillsborough County Preservation Board

1997 *Seminole Heights Expansion – Hampton Terrace Survey and Registration Grant Survey Report*. On file, Florida Department of State, Division of Historical Resources, Tallahassee, Florida.

Mohlman, Geoffrey Scott

1997 Site files for Keen's Circle Court Apartment Motel/5912 N Nebraska Avenue (8HI6132A-8HI6132Q). On file, Florida Department of State, Division of Historical Resources, Tallahassee, Florida.

Polk, R.L. & Co. *Polk's Tampa (Hillsborough County, FLA.) City Directory*. R.L. Polk & Co.: Jacksonville, various years.

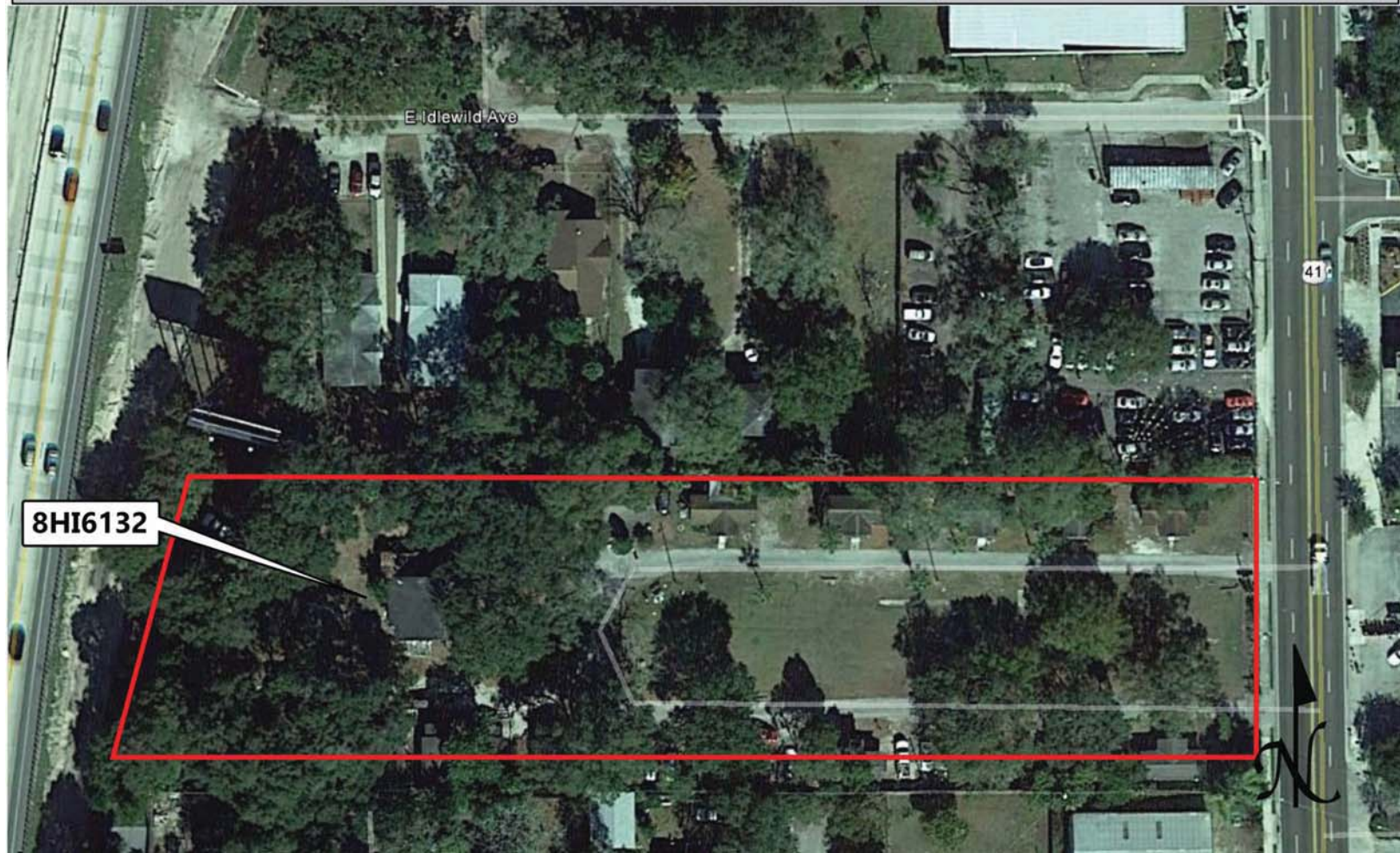
University of Florida, George A. Smathers Libraries

2015 Aerial Photography: Florida Collection. University of Florida Digital Collections. Electronic documents, <http://ufdc.ufl.edu/aerials/map>, accessed March 25, 2015.

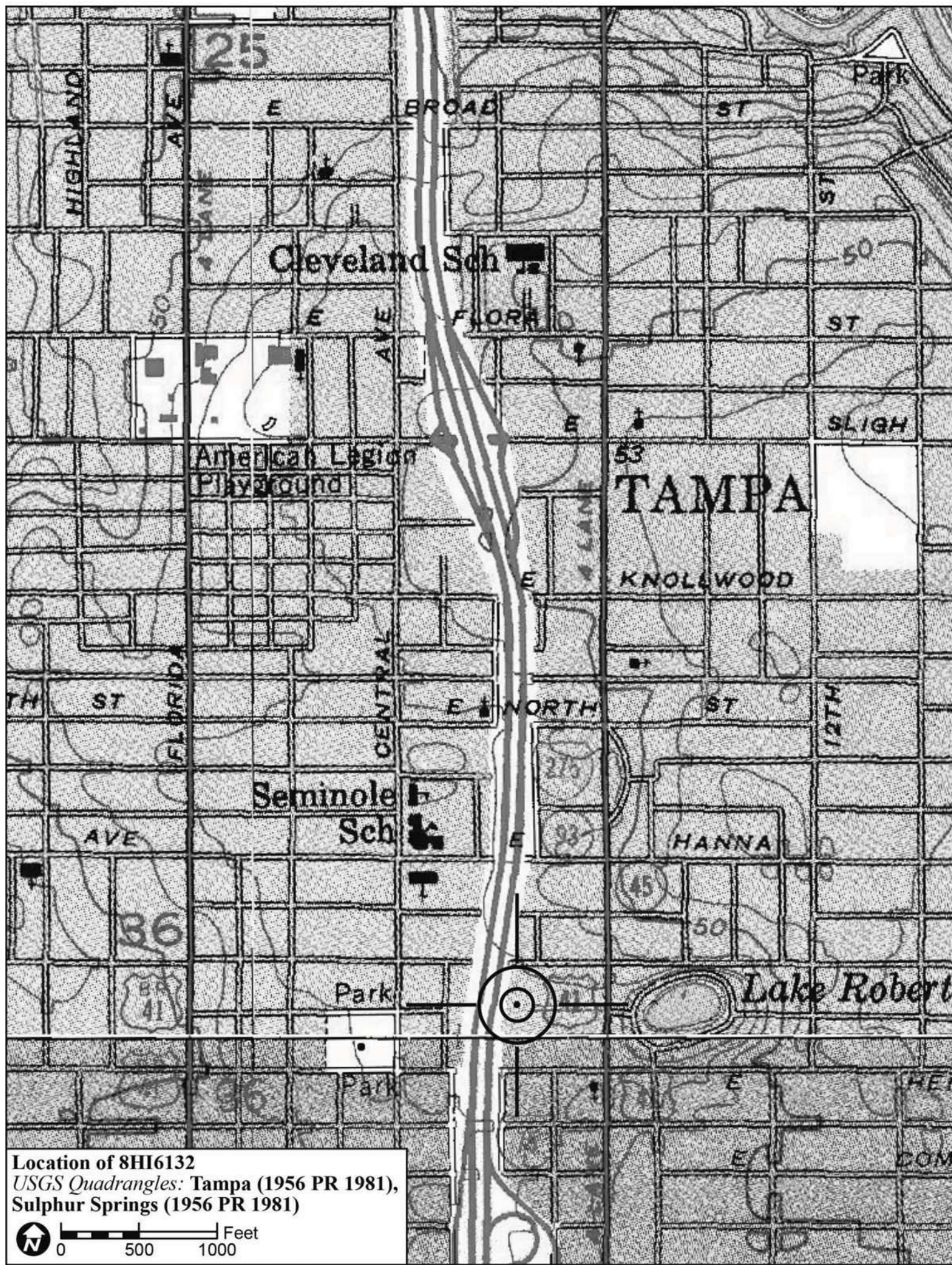
PHOTOGRAPH




SKETCH MAP



USGS QUADRANGLE MAP



Location of 8HI6132
USGS Quadrangles: Tampa (1956 PR 1981),
Sulphur Springs (1956 PR 1981)



Original
 Update



HISTORICAL STRUCTURE FORM

FLORIDA MASTER SITE FILE

Version 4.0 1/07

Site #8 **HI06153**
Field Date 1-27-2015
Form Date 1-30-2015
Recorder # 202

Shaded Fields represent the minimum acceptable level of documentation.
Consult the *Guide to Historical Structure Forms* for detailed instructions.

Site Name(s) (address if none) 5812 Osceola Pl. Multiple Listing (DHR only) _____
Survey Project Name I-275 Martin Luther King Blvd to N of Bearss Ave Survey # (DHR only) _____
National Register Category (please check one) building structure district site object
Ownership: private-profit private-nonprofit private-individual private-nonspecific city county state federal Native American foreign unknown

LOCATION & MAPPING

Street Number 5812 Direction _____ Street Name Osceola Street Type Place Suffix Direction _____
Address: _____
Cross Streets (nearest / between) W. side, b/w E. Henry Ave. and I-275
USGS 7.5 Map Name TAMPA USGS Date 1981 Plat or Other Map _____
City / Town (within 3 miles) Tampa In City Limits? yes no unknown County Hillsborough
Township 28S Range 18E Section 36 ¼ section: NW SW SE NE Irregular-name: _____
Tax Parcel # 163788-0000 Landgrant _____
Subdivision Name _____ Block _____ Lot _____
UTM Coordinates: Zone 16 17 Easting 357121 Northing 3098114
Other Coordinates: X: _____ Y: _____ Coordinate System & Datum _____
Name of Public Tract (e.g., park) _____

HISTORY

Construction Year: 1926 approximately year listed or earlier year listed or later
Original Use Private Residence (House/Cottage/Cabin) From (year): 1926 To (year): _____
Current Use Private Residence (House/Cottage/Cabin) From (year): _____ To (year): 2015
Other Use _____ From (year): _____ To (year): _____
Moves: yes no unknown Date: _____ Original address _____
Alterations: yes no unknown Date: c. 2000s Nature Some windows, door, porch supports
Additions: yes no unknown Date: c. 1950s Nature N. shed roof addition
Architect (last name first): Unknown Builder (last name first): Unknown
Ownership History (especially original owner, dates, profession, etc.) _____

Is the Resource Affected by a Local Preservation Ordinance? yes no unknown Describe _____

DESCRIPTION

Style Bungalow Exterior Plan Irregular Number of Stories 1
Exterior Fabric(s) 1. Aluminum 2. _____ 3. _____
Roof Type(s) 1. Gable 2. Shed 3. _____
Roof Material(s) 1. Composition shingles 2. _____ 3. _____
Roof secondary strucs. (dormers etc.) 1. _____ 2. _____
Windows (types, materials, etc.) Wood 1/1 DHS and metal replacement 1/1 SHS windows are present.

Distinguishing Architectural Features (exterior or interior ornaments) The building features square replacement wood porch columns, wood surrounds, and vents.

Ancillary Features / Outbuildings (record outbuildings, major landscape features; use continuation sheet if needed.) None observed

DHR USE ONLY		OFFICIAL EVALUATION		DHR USE ONLY	
NR List Date	SHPO – Appears to meet criteria for NR listing: <input type="checkbox"/> yes <input type="checkbox"/> no <input type="checkbox"/> insufficient info	Date	_____	Init.	_____
<input type="checkbox"/> Owner Objection	KEEPER – Determined eligible: <input type="checkbox"/> yes <input type="checkbox"/> no	Date	_____		
	NR Criteria for Evaluation: <input type="checkbox"/> a <input type="checkbox"/> b <input type="checkbox"/> c <input type="checkbox"/> d (see <i>National Register Bulletin 15</i> , p. 2)				

DESCRIPTION (continued)

Chimney: No. 1 Chimney Material(s): 1. Brick 2.
Structural System(s): 1. Wood frame 2. 3.
Foundation Type(s): 1. Piers 2.
Foundation Material(s): 1. Brick 2.
Main Entrance (stylistic details) At the E. is a replacement wood door with 15 inset fixed lights.

Porch Descriptions (types, locations, roof types, etc.) The E. facade porch is beneath a front gable extension which incorporates replacement square wood columns. The porch floor is concrete and has been stuccoed.

Condition (overall resource condition): [] excellent [x] good [] fair [] deteriorated [] ruinous

Narrative Description of Resource This Bungalow is irregular in form with a main front gable roof, E. front gable porch, and N. shed roof addition. Since last recordation some windows/doors have been replaced, and the E. screened porch has been removed and replacement wood columns added.

Archaeological Remains [] Check if Archaeological Form Completed

RESEARCH METHODS (check all that apply)

- [x] FMSF record search (sites/surveys) [] library research [] building permits [x] Sanborn maps
[] FL State Archives/photo collection [] city directory [] occupant/owner interview [] plat maps
[x] property appraiser / tax records [] newspaper files [] neighbor interview [] Public Lands Survey (DEP)
[x] cultural resource survey (CRAS) [] historic photos [] interior inspection [] HABS/HAER record search
[x] other methods (describe) Historic aerial and aerial photographs

Bibliographic References (give FMSF manuscript # if relevant, use continuation sheet if needed)

OPINION OF RESOURCE SIGNIFICANCE

Appears to meet the criteria for National Register listing individually? [] yes [x] no [] insufficient information

Appears to meet the criteria for National Register listing as part of a district? [] yes [x] no [] insufficient information

Explanation of Evaluation (required, whether significant or not; use separate sheet if needed) This building exhibits modifications and does not possess sufficient significance for individual listing. The building is in an area of altered resources and would not be contributing to a potential National Register Historic District.

Area(s) of Historical Significance (see National Register Bulletin 15, p. 8 for categories: e.g. "architecture", "ethnic heritage", "community planning & development", etc.)
1. 3. 5.
2. 4. 6.

DOCUMENTATION

Accessible Documentation Not Filed with the Site File - including field notes, analysis notes, photos, plans and other important documents
1) Document type Field notes Maintaining organization Janus Research
Document description File or accession #'s
2) Document type Field maps Maintaining organization Janus Research
Document description File or accession #'s

RECORDER INFORMATION

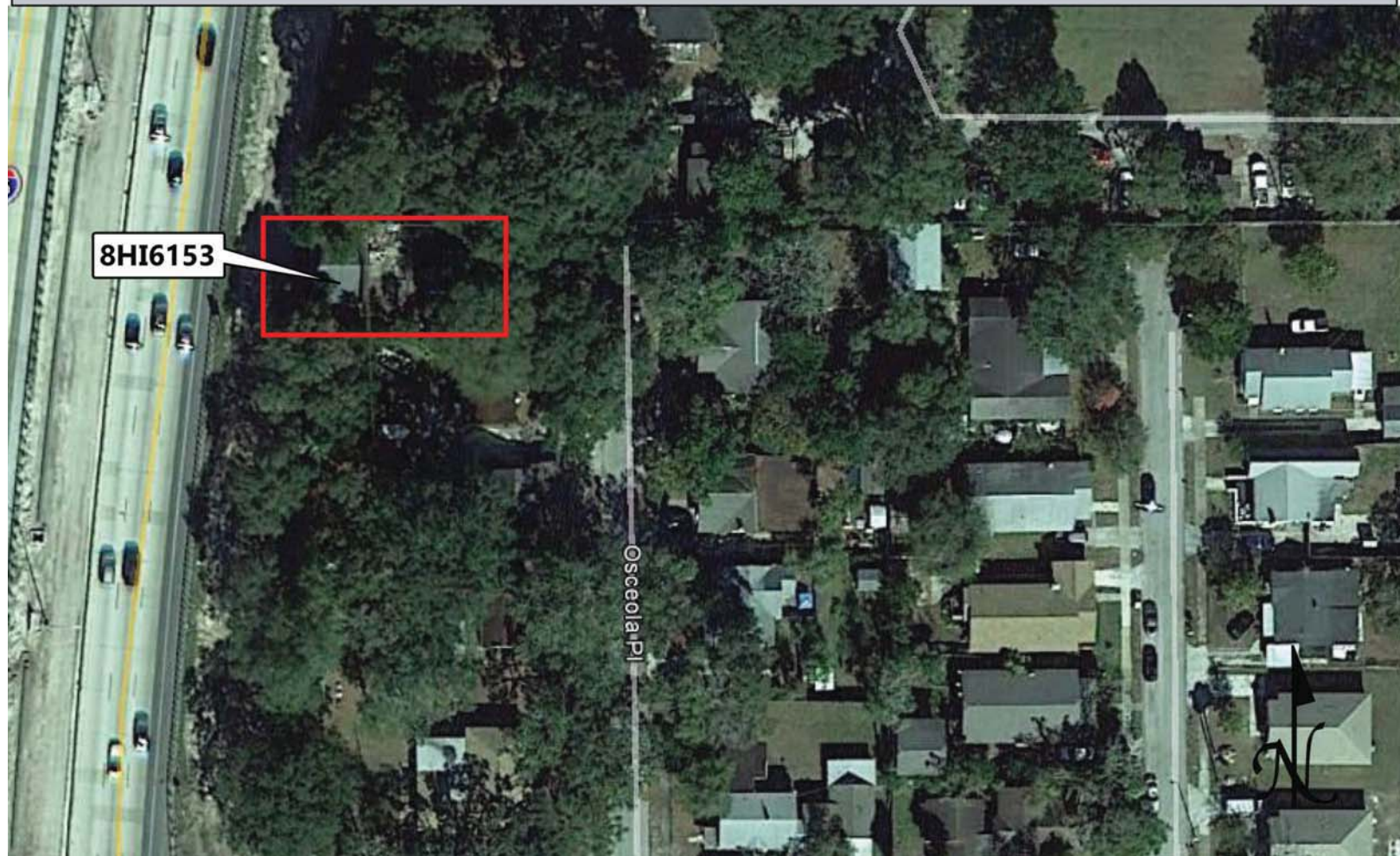
Recorder Name Janus Research Affiliation Janus Research
Recorder Contact Information 1107 N. Ward St., Tampa FL 33607 / (813) 636-8200 / janus@janus-research.com
(address / phone / fax / e-mail)

Required Attachments
1 USGS 7.5' MAP WITH STRUCTURE LOCATION PINPOINTED IN RED
2 LARGE SCALE STREET, PLAT OR PARCEL MAP (available from most property appraiser web sites)
3 PHOTO OF MAIN FACADE, ARCHIVAL B&W PRINT OR DIGITAL IMAGE FILE
If submitting an image file, it must be included on disk or CD AND in hard copy format (plain paper is acceptable). Digital image must be at least 1600 x 1200 pixels, 24-bit color, jpeg or tiff.

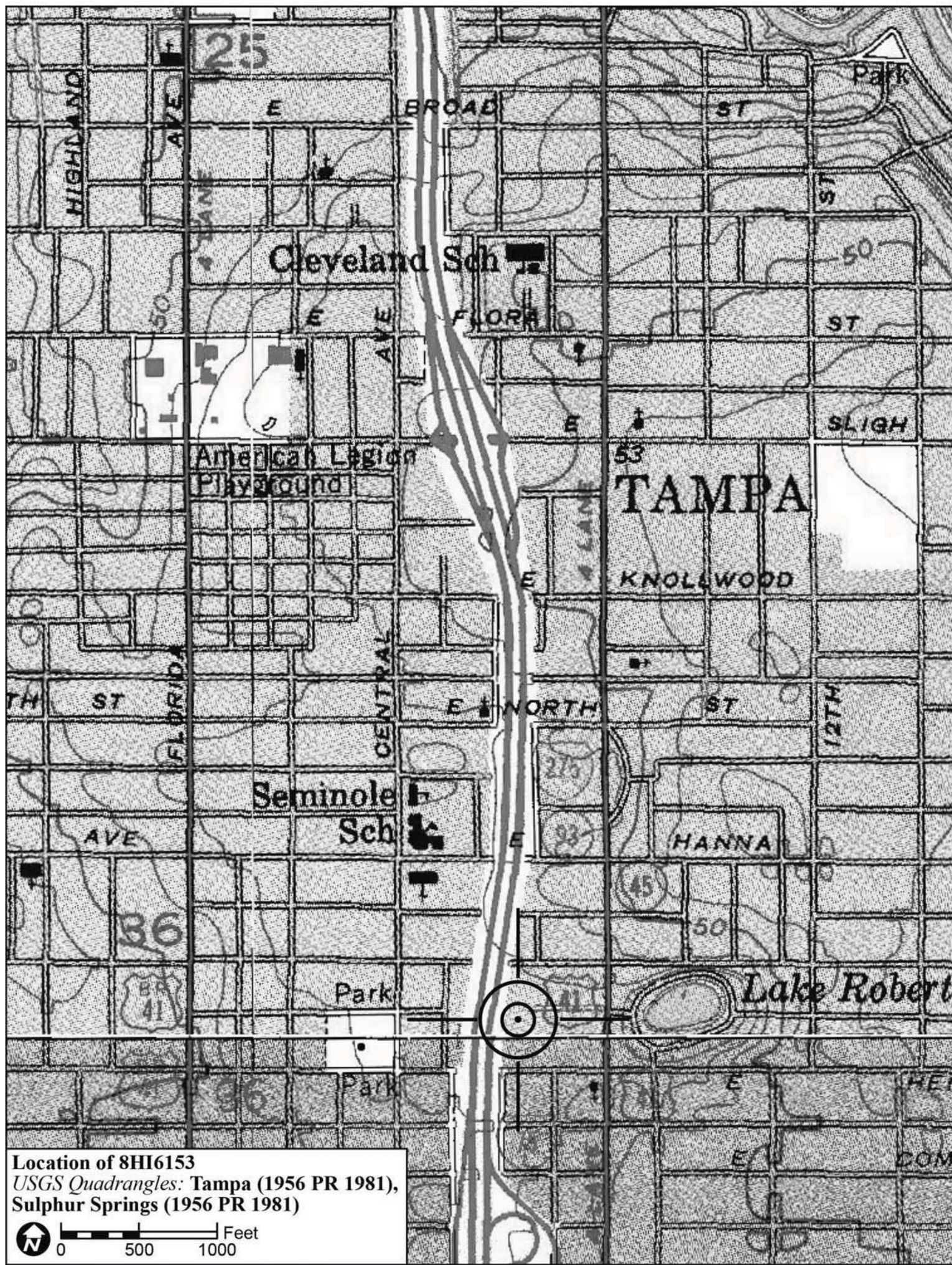
PHOTOGRAPH



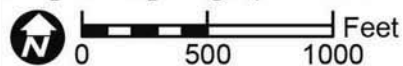
SKETCH MAP



USGS QUADRANGLE MAP



Location of 8HI6153
USGS Quadrangles: Tampa (1956 PR 1981),
Sulphur Springs (1956 PR 1981)





RESOURCE GROUP FORM
FLORIDA MASTER SITE FILE
Version 4.0 1/07

Site #8 DA10243
Field Date 2-6-2015
Form Date 9-10-2015
Recorder# 1

Original
Update

NOTE: Use this form to document districts, landscapes, building complexes and linear resources as described in the box below. Cultural resources contributing to the Resource Group should also be documented individually at the Site File. Do not use this form for National Register multiple property submissions (MPSs).

Check ONE box that best describes the Resource Group:

- Historic district
Archaeological district
Mixed district
Building complex
Designed historic landscape
Rural historic landscape
Linear resource

Resource Group Name Tampa and Gulf Coast/CSX Railroad
Project Name I-275 Martin Luther King Blvd to N of Bearss Ave
National Register Category
Linear Resource Type
Ownership

LOCATION & MAPPING

Street Number Direction Street Name Street Type Suffix Direction
Address:
City/Town Tampa In Current City Limits?
County or Counties Hillsborough
Name of Public Tract
Township Range Section 1/4 section:
USGS 7.5' Map(s)
Plat, Aerial, or Other Map
Verbal Description of Boundaries

Table with 3 columns: DHR USE ONLY, OFFICIAL EVALUATION, DHR USE ONLY. Contains fields for NR List Date, Owner Objection, SHPO/KEEPER criteria, and NR Criteria for Evaluation.

HISTORY & DESCRIPTION

Construction Year: 1914 [X]approximately []year listed or earlier []year listed or later

Architect/Designer(last name first): Unknown Builder(last name first): Unknown

Total number of individual resources included in this Resource Group: # of contributing 1 # of non-contributing 0

Time period(s) of significance (choose a period from the list or type in date range(s), e.g. 1895-1925)

- 1. American-20th Century 3.
2. 4.

Narrative Description (National Register Bulletin 16A pp. 33-34; fit a summary into 3 lines or attach supplementary sheets if needed) See continuation sheet.

RESEARCH METHODS (check all that apply)

- [X]FMSF record search (sites/surveys) []library research []building permits []Sanborn maps
[]FL State Archives/photo collection []city directory []occupant/owner interview []plat maps
[]property appraiser / tax records []newspaper files []neighbor interview []Public Lands Survey (DEP)
[X]cultural resource survey []historic photos []interior inspection []HABS/HAER record search
[X]other methods (specify) Historic aerial photographs and maps

Bibliographic References (give FMSF Manuscript # if relevant) See continuation sheet.

OPINION OF RESOURCE SIGNIFICANCE

Potentially eligible individually for National Register of Historic Places? [X]yes []no []insufficient information

Potentially eligible as contributor to a National Register district? []yes [X]no []insufficient information

Explanation of Evaluation (required, see National Register Bulletin 16A p. 48-49. Attach longer statement, if needed, on separate sheet.) See continuation sheet.

Area(s) of Historical Significance (see National Register Bulletin 15, p. 8 for categories: e.g. "architecture", "ethnic heritage", "community planning & development", etc.)

- 1. Community planning & development 3. 5.
2. Transportation 4. 6.

DOCUMENTATION

Accessible Documentation Not Filed with the Site File - including field notes, analysis notes, photos, plans and other important documents

1) Document type Field notes Maintaining organization Janus Research
Document description File or accession #'s

2) Document type Field maps Maintaining organization Janus Research
Document description File or accession #'s

RECORDER INFORMATION

Recorder Name Janus Research Affiliation Janus Research

Recorder Contact Information 1107 N. Ward St., Tampa FL 33607 / (813) 636-8200 / janus@janus-research.com
(address / phone / fax / e-mail)

Required Attachments
1 PHOTOCOPY OF USGS 7.5' MAP WITH DISTRICT BOUNDARY CLEARLY MARKED
2 LARGE SCALE STREET, PLAT OR PARCEL MAP WITH RESOURCES MAPPED & LABELED
3 TABULATION OF ALL INCLUDED RESOURCES (name, FMSF #, contributing? Y/N, resource category, street address or township-range-section if no address)
4 PHOTOS OF GENERAL STREETScape OR VIEWS (Optional: aerial photos, views of typical resources)
Photos may be archival B&W prints OR digital image files. If submitting digital image files, they must be included on disk or CD AND in hard copy format (plain paper is acceptable). Digital images must be at least 1600 x 1200 pixels, 24-bit color, jpeg or tiff.

SITE NAME: Tampa and Gulf Coast Railroad/CSX Railroad

A. NARRATIVE DESCRIPTION OF SITE

The portion of the Tampa and Gulf Coast (T&GC) Railroad/CSX Railroad track within the current area of potential effect (APE) runs parallel to E Busch Boulevard at its south side, for a distance of approximately 580 feet. The segment is located in Township 28 South, Range 18 East, Section 24 of the Sulphur Springs (1956 Photorevised [PR] 1987) United States Geological Survey (USGS) quadrangle map, in the Sulphur Springs neighborhood of the City of Tampa, Hillsborough County, Florida (Figure 1). Within the APE, the T&GC Railroad/CSX Railroad exhibits one standard set of railroad track over raised gravel ballast. The railroad tracks extend beneath a non-historic I-275 vehicular bridge within the APE and the tracks are fenced off from the E Busch Boulevard roadway by a simple metal chain link fence. The railroad track extends to the east outside of the APE and meets with another railroad track running roughly north and south of the current track. This north/south track, which is not within the current APE, extends south into downtown Tampa, and at the north extends outside of Hillsborough County. At the west, the tracks extend outside of the APE following their east/west route into Pinellas County.



Figure 1: Tampa and Gulf Coast Railroad/CSX Railroad within the APE, looking towards I-275, facing northeast

B. DISCUSSION OF SIGNIFICANCE

The segment of railroad track within the current APE is historically associated with the T&GC Railroad. The current portion of the track is part of the “Orange Belt Route” of the

SITE NAME: Tampa and Gulf Coast Railroad/CSX Railroad

T&GC Railroad, which ran from Gulf Coast Junction (in Sulphur Springs) to Clearwater and St. Petersburg (Turner 2003:104). The T&GC Railroad also operated branches of the line to Port Richey, Tarpon Springs, and Indian Rock Beach (Turner 2003:104). It should be noted that current aerial mapping illustrates that the entire Tampa to St. Petersburg portion of the Orange Belt Route is not extant. This route is illustrated in Figure 2, a circa-1915 map showing the railroad lines associated with the T&GC Railroad. In Pinellas County, the line currently terminates within the limits of the City of Clearwater. The Atlantic Coast Line Route (Figure 2), which historically connected with the T&GC Railroad track at this location, continues into St. Petersburg, in consultation with current aerial mapping.

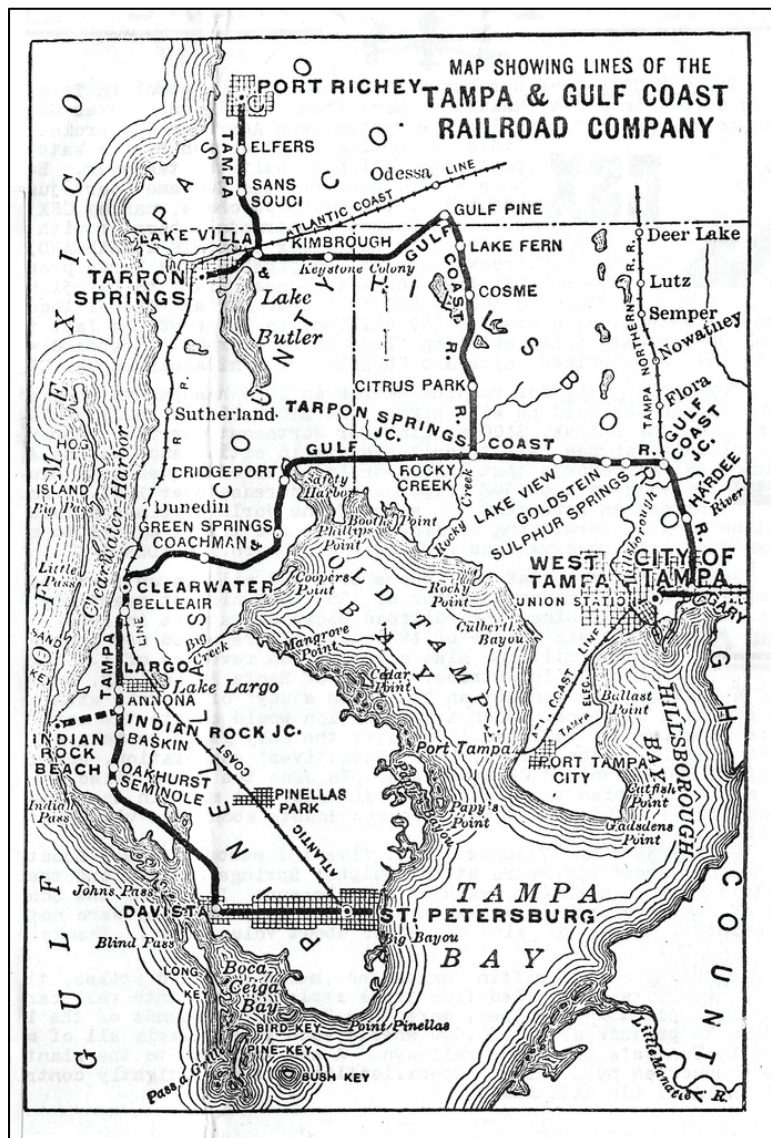


Figure 2: A circa-1915 Map of the Railroad Lines Associated with the Tampa and Gulf Coast Railroad Company

SITE NAME: Tampa and Gulf Coast Railroad/CSX Railroad

By around the turn of the century, Tampa and Hillsborough County residents were anxious for a rail line which would allow for reliable travel from the Tampa area to the Florida West Coast. Prior, residents had to depend on regular rail service which was supplemented by shorter runs that would only occur a limited number of times per day, such as the twice daily “Toonerville Trolley” from St. Petersburg to Pasco County (Schnur 2004:306). Additionally, “commuter rails” such as the “Toonerville Trolley” were not regularly scheduled, and reduced services made it difficult for Tampa residents to get to Tarpon Springs (Schnur 2004:306). Even by 1908, many Tampa residents traveled by steamer from Tampa to St. Petersburg in order to catch the train from St. Petersburg to Tarpon Springs (Schnur 2004:306). Work on a railroad line from Tampa to Sulphur Springs had begun by spring 1908 after officials received right of way (ROW) from council members for a route along 19th Street, between 2nd and 8th Avenues (Schnur 2004:307). Around 1909, the railroad track extended over the Hillsborough River to Gulf Coast Junction, in Sulphur Springs (Schnur 2004:307). A depot existed in Sulphur Springs at Gulf Coast Junction by 1910 (Schnur 2004:307), however this is no longer extant. A Gulf Coast Junction depot of later construction replaced this original structure, and is now on display at Heritage Village, in Pinellas County.

The T&GC Railroad was constructed mostly as a subsidiary of the Seaboard Air Line Railroad, and utilized their funding; however, it operated independently from 1915 until 1927, when it was absorbed by its parent company (Kolianos 2009). The railroad line known as the Tampa and Gulf Coast Railway was organized in 1909. The intention of this line was originally to operate a logging and lumber railroad from a junction with the Tampa Northern Railroad at Lutz, Florida, westward to Tarpon Springs on the Gulf (Kolianos 2009). Ten miles of railroad line from Lutz to Fern Lake, and on to the saw mill at Gulf Pine, was originally built by the Gulf Pine Company as a logging line (Kolianos 2009). By 1910, The Tampa and Gulf Coast Railway had acquired this ten miles of railroad and completed construction on an 11 mile extension westward from Gulf Pine to Tarpon Springs (Figure 2) (Kolianos 2009). On March 22, 1910, the Tampa and Gulf Coast Railway offered its inaugural service, and a delegation which included members of the Tampa Board of Trade traveled north and then west to meet fellow Board of Trade members in Tarpon Springs (Schnur 2004:307). At Gulf Coast Junction (in Sulphur Springs), trains were switched onto the Tampa Northern Railroad, which reached Tampa proper (Turner 2003:104). The roughly north/south railroad segment that was historically part of the Tampa Northern Railroad, is presently located east outside of the APE, where Gulf Coast Junction was located. Figure 2 illustrates the Tampa Northern Railroad line north of Gulf Coast Junction. Additionally, the seven mile long Port Richey branch of the Tampa and Gulf Coast Railway was acquired from J.N. Weeks & Co. in 1912.

The T&GC Railroad Company was then organized in 1913, and acquired the approximate 21 miles of track from the former Tampa and Gulf Coast Railway line west of Fern Lake to Tarpon Springs and Port Richey (Kolianos 2009). By September 1914, a new line was completed from Gulf Coast Junction (in Sulphur Springs), on the Tampa Northern Railroad, just north of Tampa and the Hillsborough River, westward for 47 miles through

SITE NAME: Tampa and Gulf Coast Railroad/CSX Railroad

Tarpon Springs Junction and Clearwater, on to St. Petersburg (Schnur 2004:308; Kolianos 2009). Regular passenger service of the T&GC Railroad to the City of Clearwater was introduced by spring of 1914 (Schnur 2004:308). Services of the T&GC Railroad Company was extended to Largo by June of 1914, and three months later the line was completed in St. Petersburg (Schnur 2004:308). Additionally, in 1915, a three mile branch of the railroad line was constructed between Annona and Indian Rocks Beach, facilitating a travel route for Tampa families who had purchased waterfront summer homes, and bringing the total track owned by the T&GC Railroad Company to approximately 78 miles (Schnur 2004:309; Kolianos 2009). The T&GC Railroad began advertising through passenger service into St. Petersburg by winter 1915-1916 (Kolianos 2009). During this same time period, an eight mile connection was also constructed from Tarpon Springs Junction north, to the original Lake Fern, and the old eastward route to Lutz was not utilized by the T&GC Railroad Company (Kolianos 2009). Apparently, according to the circa-1915 map of railway lines (Figure 2), the T&GC Railroad Company, by that time, owned the Tampa Northern Railroad line from Tampa's Union Station to Gulf Coast Junction in Sulphur Springs.

The parent company of the T&GC Railroad Company, the extensive Seaboard Air Line Railroad, started in the 1880s, and consisted of numerous branches in Florida, Georgia, and North Carolina. In the early part of the 1920s, the Seaboard Air Line had a new president, S. Davies Warfield. When the railroad emerged from government control following World War I, it was not in particularly strong shape, along with most other Florida railroads. Warfield felt that the key to the railroad's success was expansion (Mann 1983). As previously mentioned, the Seaboard Air Line Railroad incorporated the T&GC Railroad Company in 1927. In 1967, the Seaboard Air Line Railroad was merged with its competitor the Atlantic Coast Line Railroad to form the Seaboard Coast Line Railroad. In 1982, The Seaboard Coast Line Railroad merged with Louisville & Nashville Railroad to become the Seaboard System Railroad. These two railroads had been in common ownership by the Seaboard Coast Line Industries, whose entire railroad subsidiaries were known as the Family Lines System. Eventually, Seaboard Coast Line Industries merged with the Chessie System, creating the CSX Corporation which combined the Family Lines System as the Seaboard System Railroad. In 1980, the Chessie units were merged into the Seaboard System Railroad creating CSX Transportation (Janus Research 2012).

The current railroad line within the APE is associated with Sulphur Springs/Gulf Coast Junction railroad line to Clearwater and St. Petersburg, and thus was constructed during the 1913-1914 time period. Figure 3, a historic 1938 aerial photograph, shows the portion of the T&GC Railroad/CSX Railroad within the current APE. The current single-track configuration of the T&GC track is evident in the historic 1938 aerial photograph. Figures 4 through 6 are aerial photographs from 1957, 1968, and 2015, which show the continuity of historic integrity of this portion of the historic T&GC/CSX Railroad line. Although the surrounding area has changed from rural (Figure 3) to commercial in nature (Figure 6), the track retains its historic path and one track configuration, and thus possesses sufficient integrity for listing in the National Register of Historic Places (National Register).

SITE NAME: Tampa and Gulf Coast Railroad/CSX Railroad

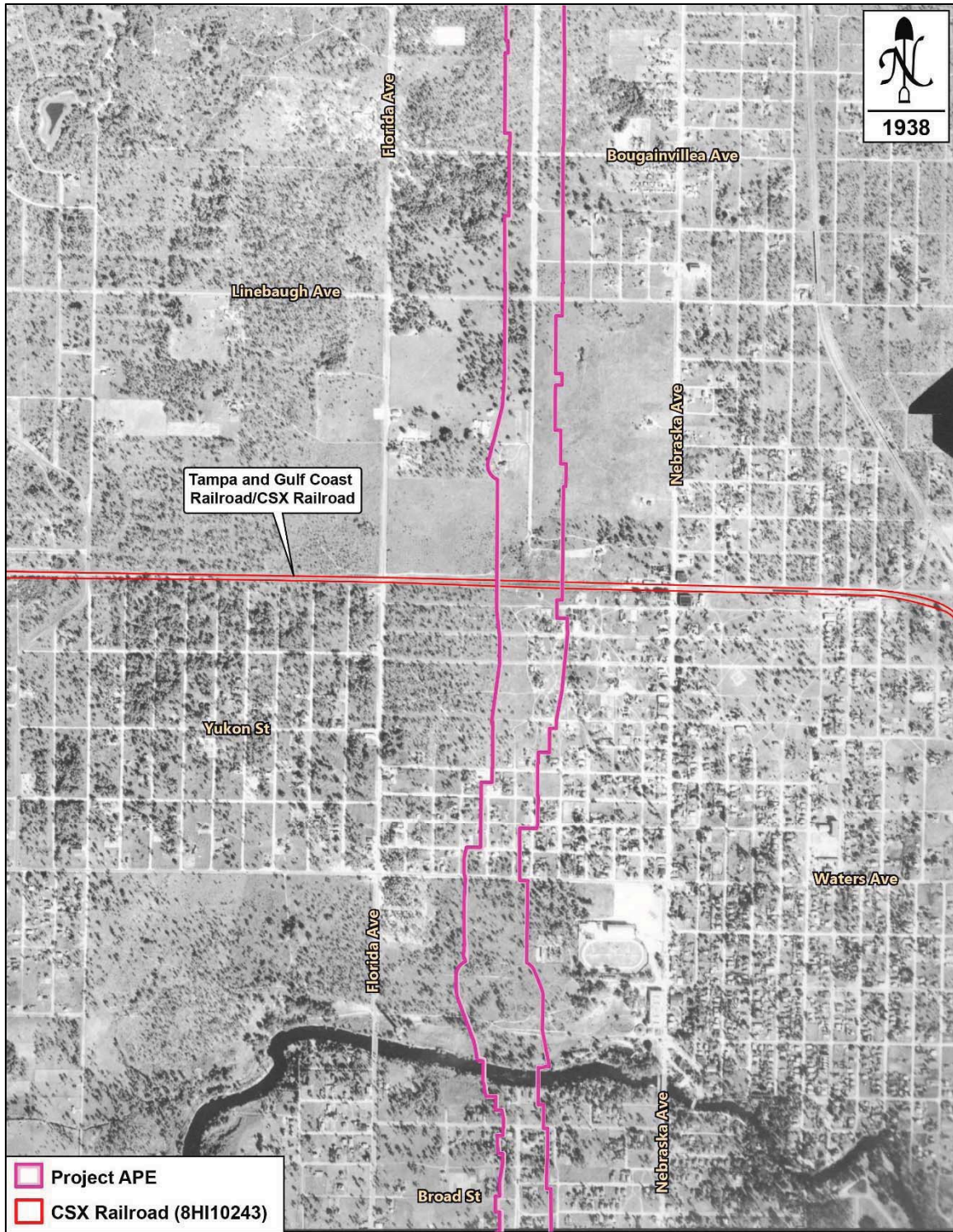


Figure 3: A Historic 1938 Aerial Photograph of the Tampa and Gulf Coast Railroad/CSX Railroad (8HI10243) within the APE

SITE NAME: Tampa and Gulf Coast Railroad/CSX Railroad

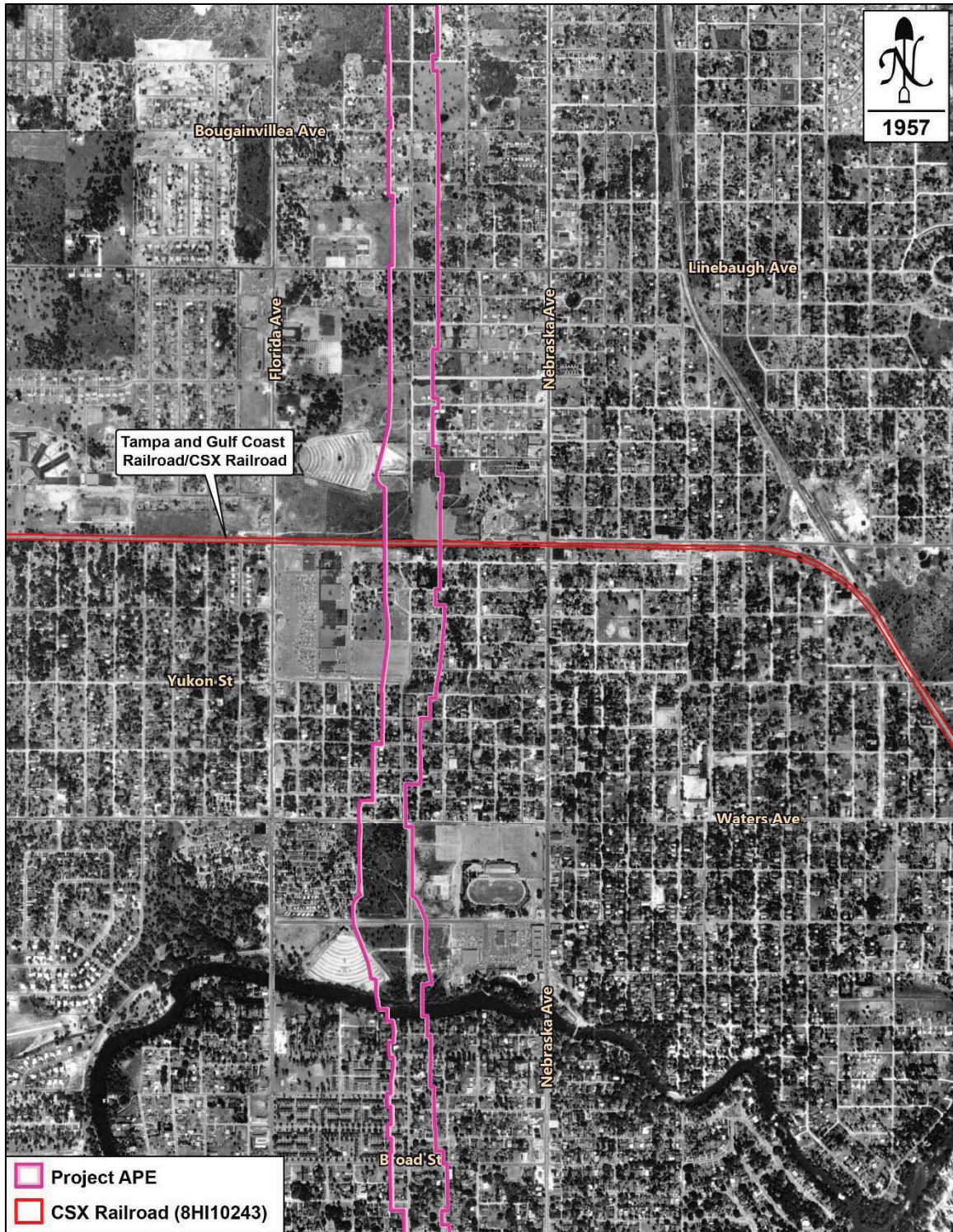


Figure 4: A Historic 1957 Aerial Photograph of the Tampa and Gulf Coast Railroad/CSX Railroad (8HI10243) within the APE

SITE NAME: Tampa and Gulf Coast Railroad/CSX Railroad

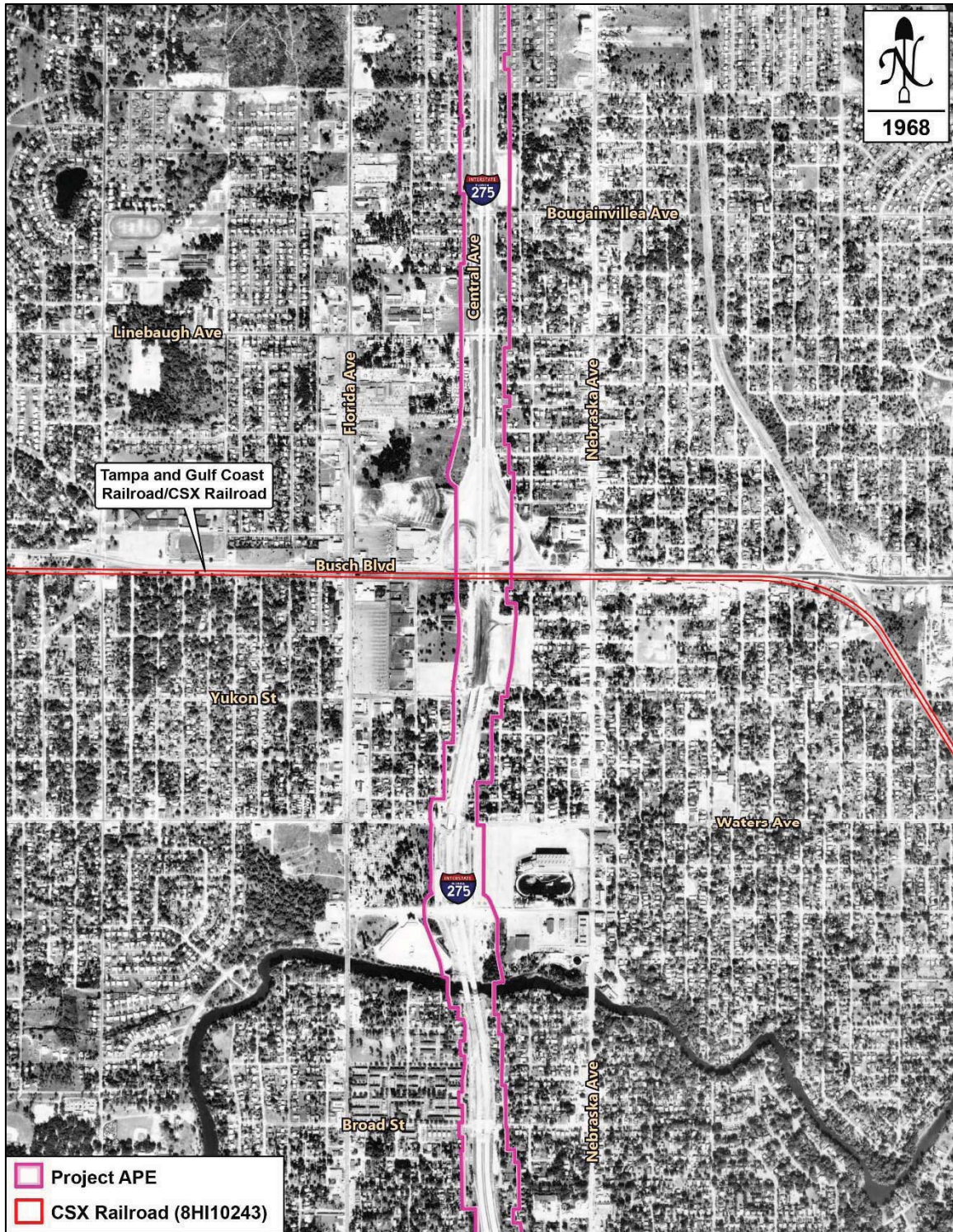


Figure 5: A 1968 Aerial Photograph of the Tampa and Gulf Coast Railroad/CSX Railroad (8HI10243) within the APE

SITE NAME: Tampa and Gulf Coast Railroad/CSX Railroad

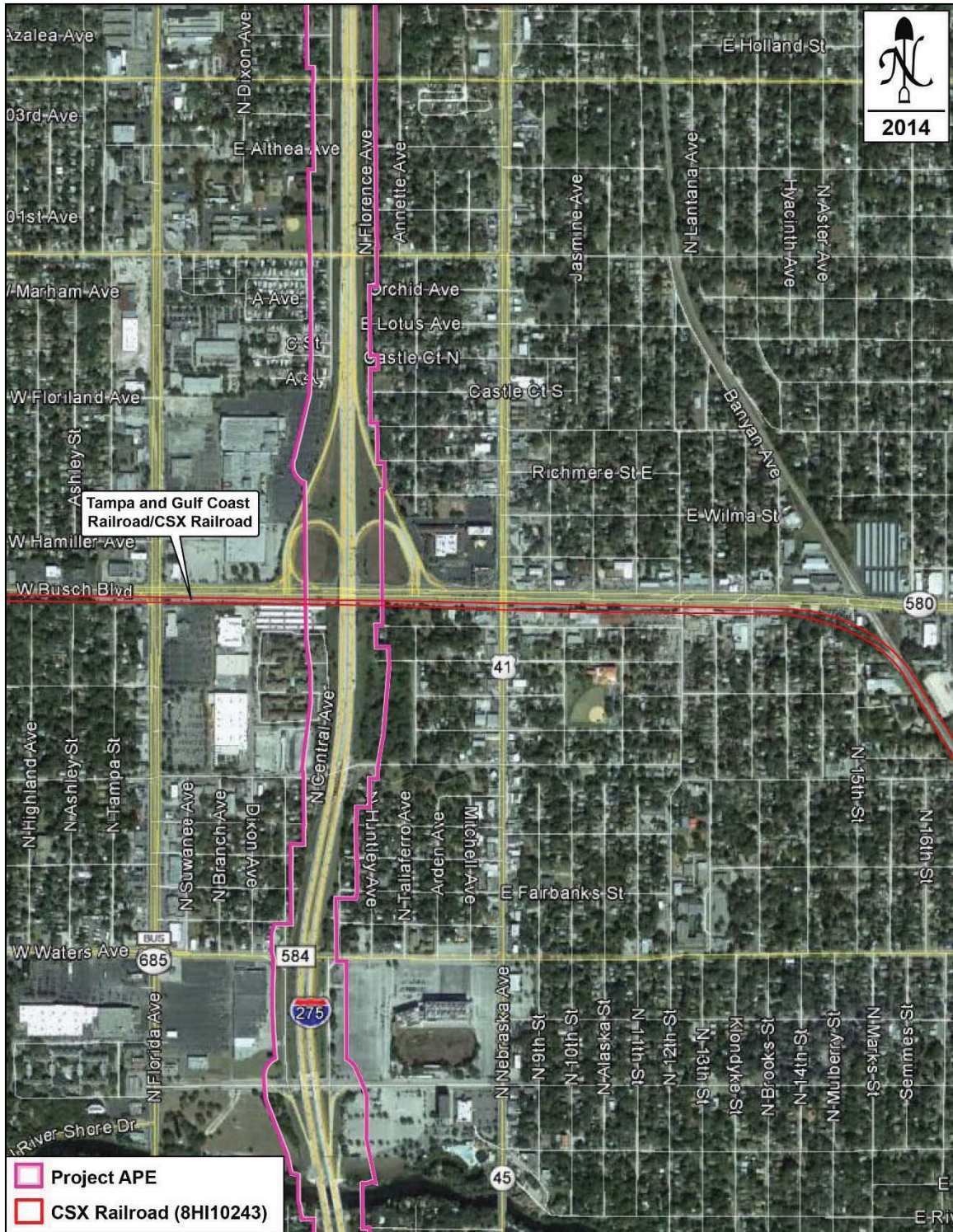


Figure 6: A Current Aerial Photograph of the Tampa and Gulf Coast Railroad/CSX Railroad (8HI10243) within the APE

SITE NAME: Tampa and Gulf Coast Railroad/CSX Railroad

Portions of the T&GC Railroad line in Hillsborough County, outside of the current APE, have been previously documented as Florida Master Site File (FMSF) number 8HI10243 in 2007, 2009, 2010, and 2011. It should be noted that these portions of the T&GC Railroad line recorded within the County were part of the overall system of rail line associated with the company, but were not part of the Sulphur Springs/Gulf Coast Junction to Clearwater and St. Petersburg route. However, as the segment of the T&GC Railroad track within the current APE is part of the overall “Orange Belt Route,” like the other previously recorded railroad segments in Hillsborough County, the FMSF assignment of 8HI10243 was utilized. A portion of the railroad documented in 2011, located northwest of the APE, was determined ineligible for listing in the National Register due to lack of historic integrity, as only scattered gravel associated with the rail line was retained (Driscoll 2010). This portion was part of the Gulf Pine to Tarpon Springs rail line extension of the T&GC Railroad, which was constructed in 1910.

The railroad within the current APE is considered eligible for listing in the National Register under Criterion A in the areas of Community Planning and Development and Transportation. This segment is considered National Register-eligible as it retains historic integrity, and is associated with the T&GC Railroad Company’s construction of a significant railway line which facilitated direct and reliable travel between the greater Hillsborough County area and the West Coast of Florida. This segment of line is specifically significant for its direct connection with the Sulphur Springs to Clearwater and St. Petersburg line of the T&GC Railroad Company. Further, the construction of this specific line also facilitated the eight mile expansion of the line from Tarpon Springs Junction, west of the portion of the railroad within the APE, north to the Tarpon Springs and Port Richey area, creating a more direct route of transportation to these northern west coast areas of Pinellas and Pasco counties. Prior to this, these areas could only be accessed indirectly via the old eastern route, which incorporated transfer of service onto the Tampa Northern Railroad line (Figure 2).

C. HISTORY AND BIBLIOGRAPHY OF PAST WORK AT SITE

Driscoll, Kelly A.

2010 Site file for the Tampa and Gulf Coast Railroad (8HI10243). On file, Florida Department of State, Division of Historical Resources, Tallahassee, Florida.

Janus Research

2012 *Cultural Resource Assessment Survey SR 9 / I-95 PD&E Study from Stirling Road to North of Oakland Park Boulevard FM 42980412201 / ETDM 13168, Broward County, Florida*. On file, Florida Department of State, Division of Historical Resources, Tallahassee, Florida.

Kolianos, Phyllis

2009 Site file for the Tampa and Gulf Coast Railroad (8PI11909). On file, Florida Department of State, Division of Historical Resources, Tallahassee, Florida.

SITE NAME: Tampa and Gulf Coast Railroad/CSX Railroad

Mann, R. W.

1983 *Rails 'Neath the Palms*. Darwin Publications, Burbank, California.

Schnur, James Anthony

2004 *Heritage Villagers: A Social History of the Pinellas Peninsula as Revealed through the Structures at Heritage Village*. Accessed online at http://dspace.nelson.usf.edu/xmlui/bitstream/handle/10806/138/Schnur_Heritage_Villagers_14_Sulphur_Springs_Depot.pdf?sequence=15 on March 25, 2015.

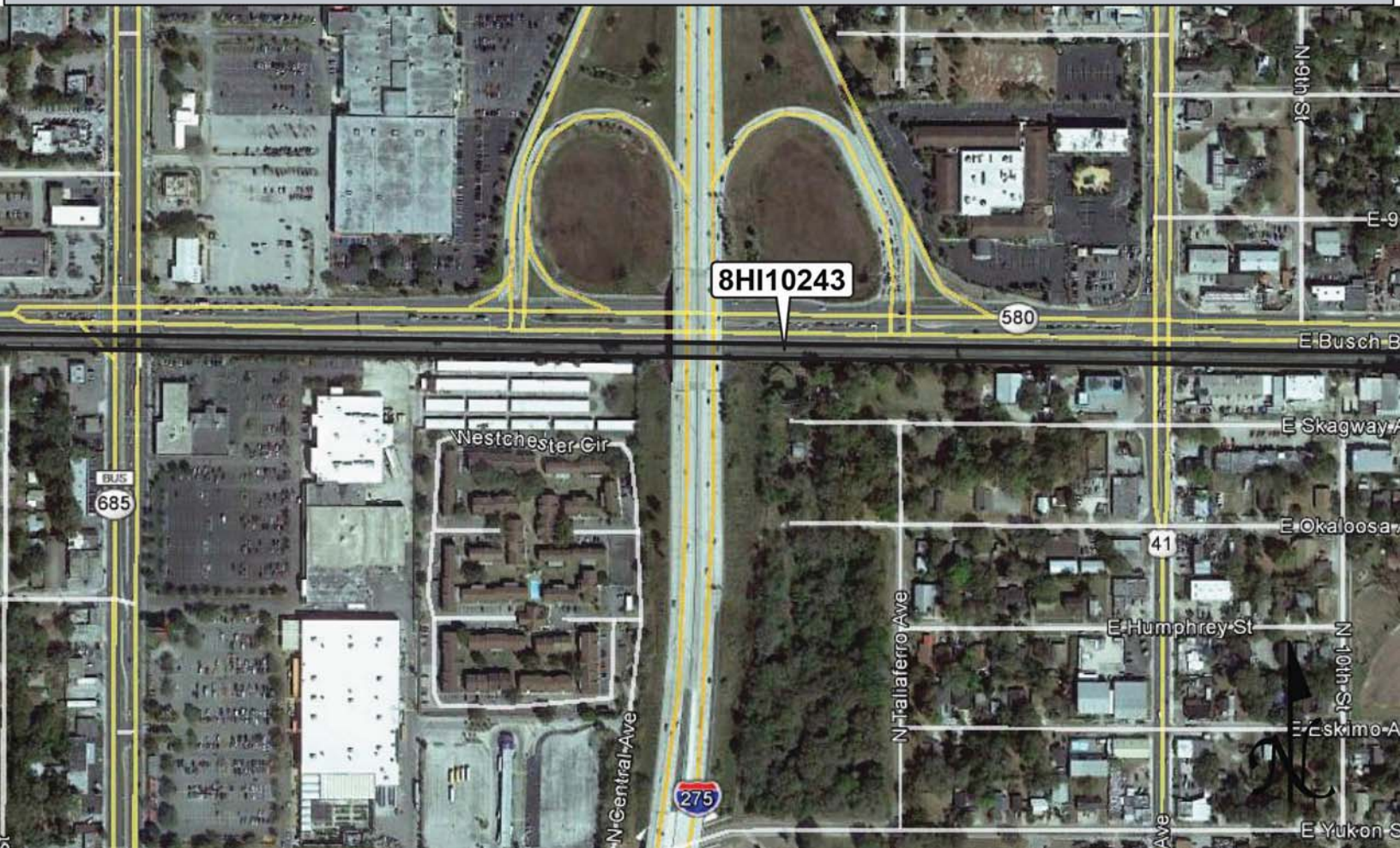
Turner, Gregg

2003 *A Short History of Florida Railroads*. Arcadia Publishing, Charleston, SC.

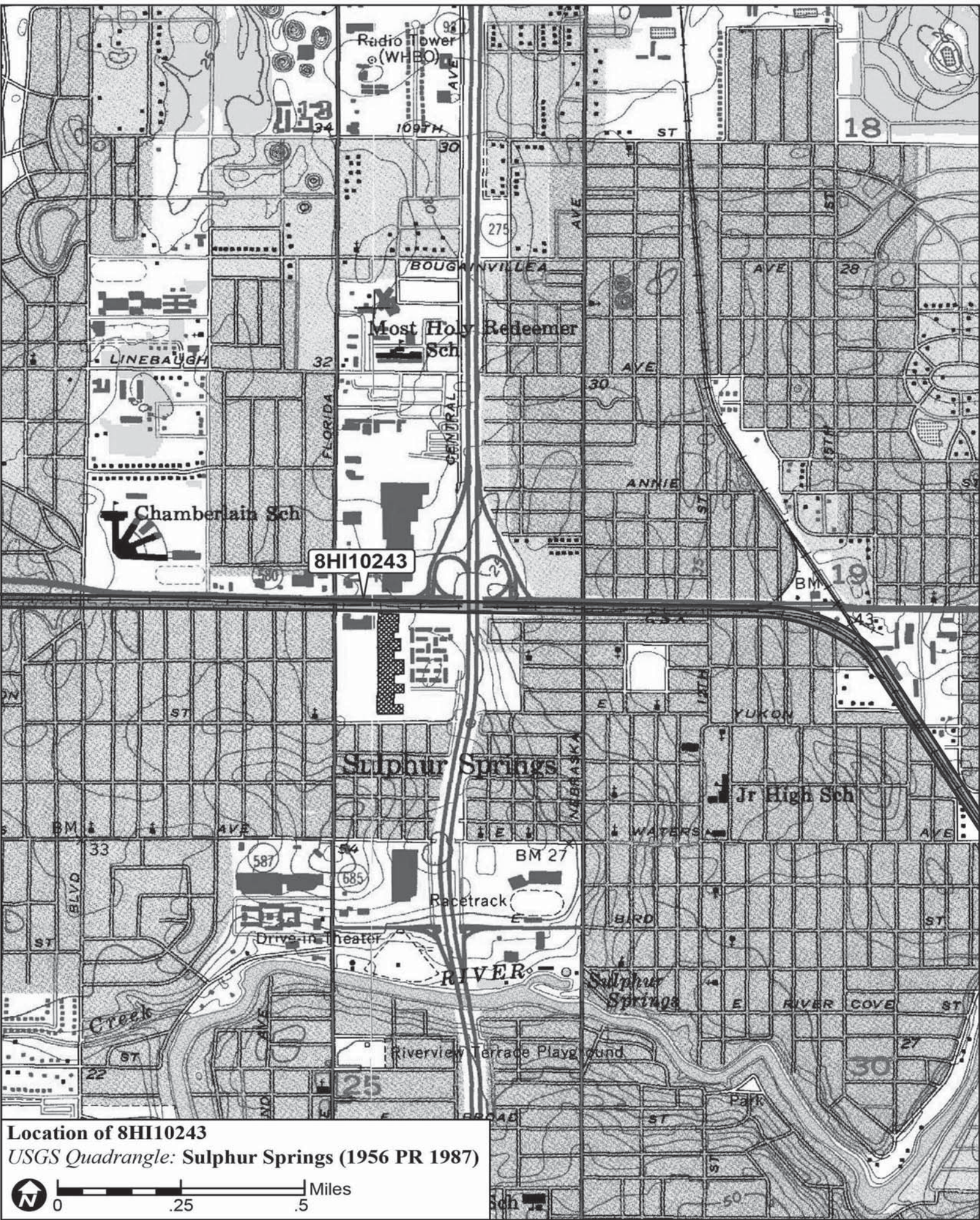
PHOTOGRAPH



SKETCH MAP



USGS QUADRANGLE MAP



8HI10243

Sulphur Springs

Jr High Sch

RIVER

Location of 8HI10243
USGS Quadrangle: Sulphur Springs (1956 PR 1987)





RESOURCE GROUP FORM
FLORIDA MASTER SITE FILE
Version 4.0 1/07

Site #8 HI12356
Field Date 2-6-2015
Form Date 5-11-2015
Recorder# 512

[X] Original
[] Update

NOTE: Use this form to document districts, landscapes, building complexes and linear resources as described in the box below. Cultural resources contributing to the Resource Group should also be documented individually at the Site File. Do not use this form for National Register multiple property submissions (MPSs).

Check ONE box that best describes the Resource Group:

- [] Historic district
[] Archaeological district
[] Mixed district
[X] Building complex
[] Designed historic landscape
[] Rural historic landscape
[] Linear resource

Resource Group Name Miles Elementary School Multiple Listing [DHR only]
Project Name I-275 Martin Luther King Blvd to N of Bearss Ave FMSF Survey #
National Register Category (please check one): [X]building(s) []structure []district []site []object
Linear Resource Type (if applicable): []canal []railway []road []other (describe):
Ownership: []private-profit []private-nonprofit []private-individual []private-nonspecific []city [X]county []state []federal []Native American []foreign []unknown

LOCATION & MAPPING

Street Number Direction Street Name Street Type Suffix Direction
Address: 317 E 124th Avenue
City/Town (within 3 miles) Tampa In Current City Limits? []yes [X]no []unknown
County or Counties (do not abbreviate) Hillsborough
Name of Public Tract (e.g., park)
1) Township 28S Range 18E Section 24 1/4 section: []NW []SW []SE []NE Irregular-name:
2) Township Range Section 1/4 section: []NW []SW []SE []NE
3) Township Range Section 1/4 section: []NW []SW []SE []NE
4) Township Range Section 1/4 section: []NW []SW []SE []NE
USGS 7.5' Map(s) 1) Name SULPHUR SPRINGS USGS Date 1987
2) Name USGS Date
Plat, Aerial, or Other Map (map's name, originating office with location)
Landgrant
Verbal Description of Boundaries (description does not replace required map) Miles Elementary School is located at the SW intersection of E 124th Ave and N Central Ave in Township 28 South, Range 18 East, Section 24 of the Sulphur Springs (PR 1987) USGS quadrangle map.

Table with 3 columns: DHR USE ONLY, OFFICIAL EVALUATION, DHR USE ONLY. Contains fields for NR List Date, Owner Objection, SHPO/KEEPER evaluation, and NR Criteria for Evaluation.

HISTORY & DESCRIPTION

Construction Year: 1962 [X]approximately []year listed or earlier []year listed or later

Architect/Designer(last name first): Unknown Builder(last name first): Unknown

Total number of individual resources included in this Resource Group: # of contributing 5 # of non-contributing 6

Time period(s) of significance (choose a period from the list or type in date range(s), e.g. 1895-1925)

- 1. Modern (Post 1950) 3.
2. 4.

Narrative Description (National Register Bulletin 16A pp. 33-34; fit a summary into 3 lines or attach supplementary sheets if needed) See continuation sheet

RESEARCH METHODS (check all that apply)

- [X]FMSF record search (sites/surveys) []library research []building permits []Sanborn maps
[]FL State Archives/photo collection []city directory []occupant/owner interview []plat maps
[]property appraiser / tax records []newspaper files []neighbor interview []Public Lands Survey (DEP)
[]cultural resource survey []historic photos []interior inspection []HABS/HAER record search
[]other methods (specify) Historic aerial and aerial photographs

Bibliographic References (give FMSF Manuscript # if relevant)

OPINION OF RESOURCE SIGNIFICANCE

Potentially eligible individually for National Register of Historic Places? []yes [X]no []insufficient information

Potentially eligible as contributor to a National Register district? []yes [X]no []insufficient information

Explanation of Evaluation (required, see National Register Bulletin 16A p. 48-49. Attach longer statement, if needed, on separate sheet.) See continuation sheet

Area(s) of Historical Significance (see National Register Bulletin 15, p. 8 for categories: e.g. "architecture", "ethnic heritage", "community planning & development", etc.)

- 1. 3. 5.
2. 4. 6.

DOCUMENTATION

Accessible Documentation Not Filed with the Site File - including field notes, analysis notes, photos, plans and other important documents

1) Document type Field notes Maintaining organization Janus Research
Document description File or accession #'s

2) Document type Field maps Maintaining organization Janus Research
Document description File or accession #'s

RECORDER INFORMATION

Recorder Name Janus Research Affiliation Janus Research

Recorder Contact Information 1107 N. Ward St., Tampa FL 33607 / (813) 636-8200 / janus@janus-research.com
(address / phone / fax / e-mail)

Required Attachments
1 PHOTOCOPY OF USGS 7.5' MAP WITH DISTRICT BOUNDARY CLEARLY MARKED
2 LARGE SCALE STREET, PLAT OR PARCEL MAP WITH RESOURCES MAPPED & LABELED
3 TABULATION OF ALL INCLUDED RESOURCES (name, FMSF #, contributing? Y/N, resource category, street address or township-range-section if no address)
4 PHOTOS OF GENERAL STREETScape OR VIEWS (Optional: aerial photos, views of typical resources)
Photos may be archival B&W prints OR digital image files. If submitting digital image files, they must be included on disk or CD AND in hard copy format (plain paper is acceptable). Digital images must be at least 1600 x 1200 pixels, 24-bit color, jpeg or tiff.

SITE NAME: Miles Elementary School Resource Group

A. NARRATIVE DESCRIPTION OF SITE

The Miles Elementary School Resource Group is located at 317 E 124th Avenue, at the southwest intersection of E 124th Avenue and N Central Avenue, in Township 28 South, Range 18 East, Section 24 of the Sulphur Springs (1956 Photorevised [PR] 1987) United States Geological Survey (USGS) quadrangle map, in an unincorporated area of Hillsborough County, Florida. The five historic buildings related to the school are illustrated in Figure 1, a 1968 aerial photograph. From prior to 1995 until 2010, five other buildings were added to the school complex (Figure 2).



Figure 1: A 1968 Aerial Photograph Illustrating the Resources of the Miles Elementary School Resource Group

SITE NAME: Miles Elementary School Resource Group

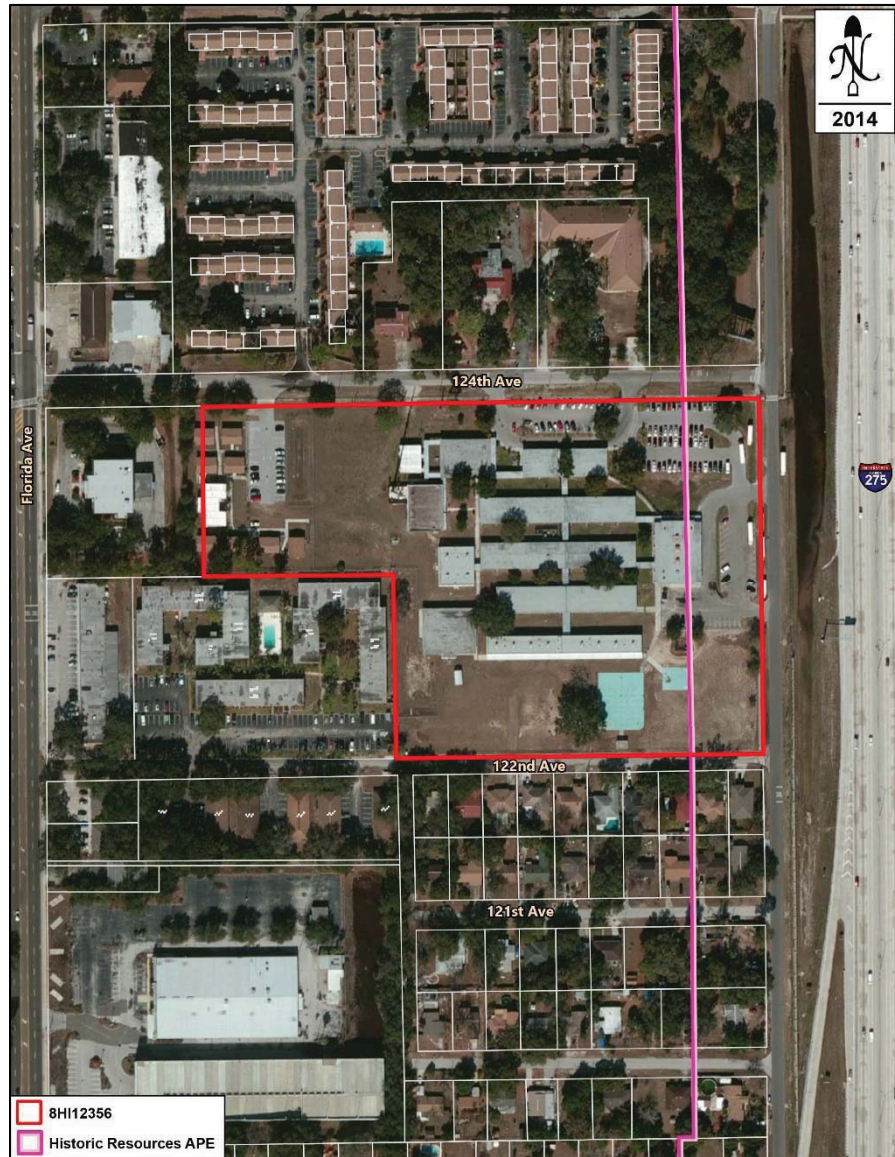


Figure 2: A Current Aerial Photograph Illustrating the Resources of the Miles Elementary School Resource Group

Only one building (Figure 3), located at the very east of the parcel fronting N Central Avenue, is within the current project area of potential effect (APE). This building was also given an individual Florida Master Site File (FMSF) number assignment, 8HI12924. The current study surveyed and evaluated the entire parcel related to Miles Elementary School for National Register of Historic Places (National Register) significance. The east building within the APE is constructed of concrete block, clad in a more recent stucco treatment, and features a flat roof system comprised of built-up materials. A roof overhang is present at the east façade which incorporate an entrance porch with metal supports. This building

SITE NAME: Miles Elementary School Resource Group

has replacement multi-fixed light windows and simple replacement metal doors. A structural window wall is present at the east façade.



Figure 3: The East Building Within the Miles Elementary School Resource Group which is within the Current Project APE, facing Southwest

The northernmost historic building, fronting E 124th Avenue at its south side, serves as the office and main entrance into the school complex (Figure 4). This building is rectangular in form, constructed of concrete block, and clad in a modern stucco treatment. The flat roof building has a central open passageway which connects to a covered canopy at the south. A canopy is also located at the west wall of the building. The overall complex utilizes several canopies between buildings. Fenestration consists of fixed multi-light structural glass and replacement metal doors. There is a north roof overhang entrance porch with metal supports.

The three historic circa-1962 Masonry Vernacular classroom buildings immediately south of the office/main building are nearly architecturally identical (Figure 5). These buildings are also rectangular in form with a flat roof system comprised of built-up materials. They have a modern stucco treatment, fixed light windows, and replacement metal doors. At both the north and south elevations of the classroom buildings are canopy walkways beneath roof extensions.

The remaining non-contributing buildings are also Masonry Vernacular style buildings with flat roofs and stucco clad walls. Figure 6 is a photograph of the circa-2009 building at the south of the parcel and Figure 7 is a photograph of the northwest circa-1980s and

SITE NAME: Miles Elementary School Resource Group

circa-2002 buildings west of the circa-1962 office/main building. The remaining non-contributing buildings could not be viewed from the public right of way (ROW).



Figure 4: The circa-1962 Office Building Fronting E 124th Avenue, facing South



Figure 5: Circa-1962 Constructed Classroom Buildings of Miles Elementary School, facing West

SITE NAME: Miles Elementary School Resource Group



Figure 6: The Non-contributing circa-2009 Constructed Masonry Vernacular Classroom Building, located at the left of the photograph, facing Southwest



Figure 7: The Non-contributing circa-1980s and circa-2002 Constructed Buildings of Miles Elementary School, facing Southwest

SITE NAME: Miles Elementary School Resource Group

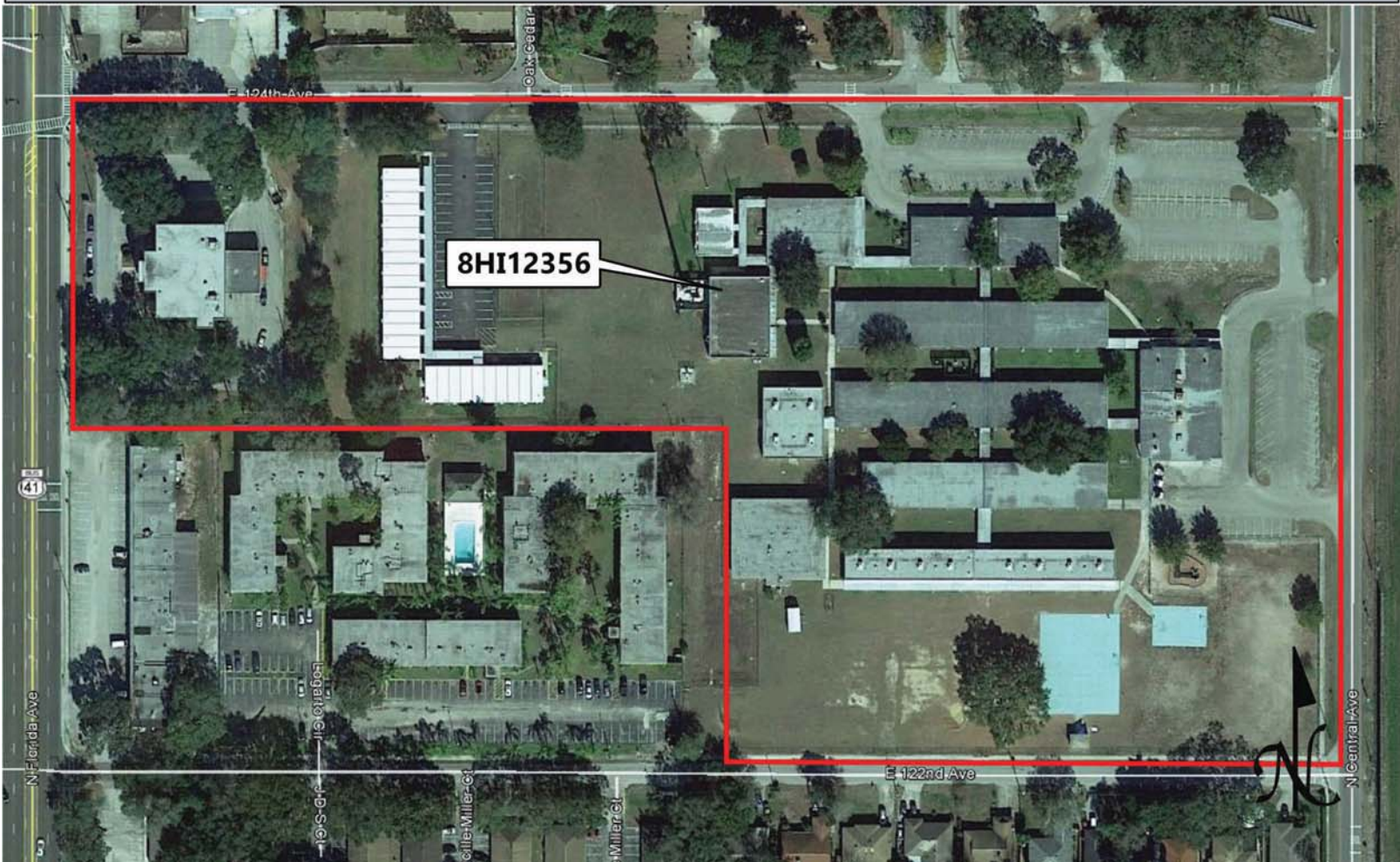
B. DISCUSSION OF SIGNIFICANCE

The Miles Elementary School Resource Group is considered ineligible for listing in the National Register individually or as part of a historic district. This grouping of Masonry Vernacular style buildings do not possess a known significant association which would warrant inclusion in the National Register. Additionally, the five historic circa-1962 constructed buildings have sustained exterior modifications which affect historic integrity, including the replacement of all windows, doors, and a non-historic stucco treatment. Half of the buildings associated with Miles Elementary were constructed between the 1980s and later 2000s, which also affects the historic integrity of the overall resource group. Miles Elementary School is not located within an area containing contiguous historic resources, and could not contribute to a potential National Register-eligible Historic District.

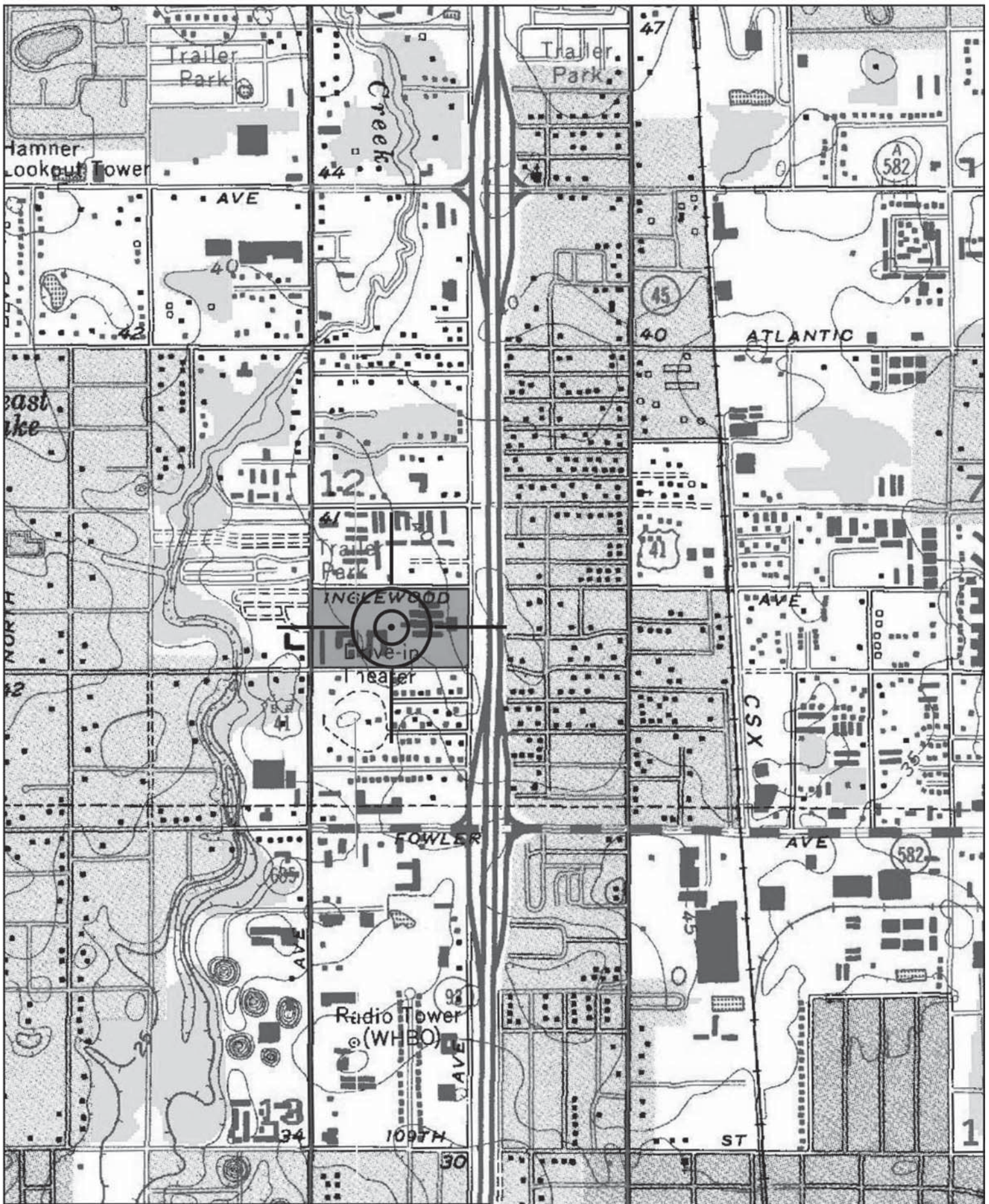
PHOTOGRAPH



SKETCH MAP



USGS QUADRANGLE MAP



Location of 8HI12356
USGS Quadrangle: Sulphur Springs (1956 PR 1981)



Original
 Update



HISTORICAL STRUCTURE FORM

FLORIDA MASTER SITE FILE

Version 4.0 1/07

Site #8 **HI12364**
Field Date 1-26-2015
Form Date 1-27-2015
Recorder # 6

Shaded Fields represent the minimum acceptable level of documentation.
Consult the *Guide to Historical Structure Forms* for detailed instructions.

Site Name(s) (address if none) 801 E. Osborne Ave. Multiple Listing (DHR only) _____
Survey Project Name I-275 Martin Luther King Blvd to N of Bearss Ave Survey # (DHR only) _____
National Register Category (please check one) building structure district site object
Ownership: private-profit private-nonprofit private-individual private-nonspecific city county state federal Native American foreign unknown

LOCATION & MAPPING

Street Number 801 Direction E Street Name Osborne Street Type Avenue Suffix Direction _____
Address: _____
Cross Streets (nearest / between) S. side, b/w N. Taliaferro Ave. and Nebraska Ave.
USGS 7.5 Map Name TAMPA USGS Date 1981 Plat or Other Map _____
City / Town (within 3 miles) Tampa In City Limits? yes no unknown County Hillsborough
Township 29S Range 18E Section 1 ¼ section: NW SW SE NE Irregular-name: _____
Tax Parcel # 166054-0000 Landgrant _____
Subdivision Name _____ Block _____ Lot _____
UTM Coordinates: Zone 16 17 Easting 357110 Northing 3096785
Other Coordinates: X: _____ Y: _____ Coordinate System & Datum _____
Name of Public Tract (e.g., park) _____

HISTORY

Construction Year: 1938 approximately year listed or earlier year listed or later
Original Use Private Residence (House/Cottage/Cabin) From (year): 1938 To (year): _____
Current Use Private Residence (House/Cottage/Cabin) From (year): _____ To (year): 2015
Other Use _____ From (year): _____ To (year): _____
Moves: yes no unknown Date: _____ Original address _____
Alterations: yes no unknown Date: 1970s-1990s Nature Asbestos, windows, door, security bars
Additions: yes no unknown Date: c. 1980s Nature S. gable and shed addition
Architect (last name first): Unknown Builder (last name first): Unknown
Ownership History (especially original owner, dates, profession, etc.) _____

Is the Resource Affected by a Local Preservation Ordinance? yes no unknown Describe _____

DESCRIPTION

Style Bungalow Exterior Plan Irregular Number of Stories 1
Exterior Fabric(s) 1. Shingles-asbestos 2. _____ 3. _____
Roof Type(s) 1. Gable 2. Shed 3. _____
Roof Material(s) 1. Composition shingles 2. _____ 3. _____
Roof secondary strucs. (dormers etc.) 1. _____ 2. _____
Windows (types, materials, etc.) Metal replacement 1/1 SHS windows are present.

Distinguishing Architectural Features (exterior or interior ornaments) The building features battered porch columns, wood surrounds, vents, security bars, and exposed rafter tails.

Ancillary Features / Outbuildings (record outbuildings, major landscape features; use continuation sheet if needed.) There is a S. wood frame 2-bay garage with a gable roof and above apartment living space.

DHR USE ONLY		OFFICIAL EVALUATION		DHR USE ONLY	
NR List Date	SHPO – Appears to meet criteria for NR listing: <input type="checkbox"/> yes <input type="checkbox"/> no <input type="checkbox"/> insufficient info	Date	_____	Init.	_____
<input type="checkbox"/> Owner Objection	KEEPER – Determined eligible: <input type="checkbox"/> yes <input type="checkbox"/> no	Date	_____		
	NR Criteria for Evaluation: <input type="checkbox"/> a <input type="checkbox"/> b <input type="checkbox"/> c <input type="checkbox"/> d (see <i>National Register Bulletin 15</i> , p. 2)				

DESCRIPTION (continued)

Chimney: No. 0 Chimney Material(s): 1. _____ 2. _____
 Structural System(s): 1. Wood frame 2. _____ 3. _____
 Foundation Type(s): 1. Piers 2. _____
 Foundation Material(s): 1. Brick 2. _____
 Main Entrance (stylistic details) At the N. is a replacement door with metal security door in front.

Porch Descriptions (types, locations, roof types, etc.) The building features a full-width porch in the N. front gable building portion. It incorporates battered columns atop brick piers.

Condition (overall resource condition): excellent good fair deteriorated ruinous

Narrative Description of Resource This Bungalow is irregular in form with a main front gable building portion w/ N. full-width porch and S. side gable and shed roof additions. The building has been re-clad in asbestos siding.

Archaeological Remains _____ Check if Archaeological Form Completed

RESEARCH METHODS (check all that apply)

FMSF record search (sites/surveys) library research building permits Sanborn maps
FL State Archives/photo collection city directory occupant/owner interview plat maps
property appraiser / tax records newspaper files neighbor interview Public Lands Survey (DEP)
cultural resource survey (CRAS) historic photos interior inspection HABS/HAER record search
other methods (describe) Historic aerials and aerial photographs

Bibliographic References (give FMSF manuscript # if relevant, use continuation sheet if needed) _____

OPINION OF RESOURCE SIGNIFICANCE

Appears to meet the criteria for National Register listing individually? yes no insufficient information

Appears to meet the criteria for National Register listing as part of a district? yes no insufficient information

Explanation of Evaluation (required, whether significant or not; use separate sheet if needed) This building exhibits modifications and does not possess sufficient significance for individual listing. The building is in an area of altered resources and would not be contributing to a potential National Register Historic District.

Area(s) of Historical Significance (see *National Register Bulletin 15*, p. 8 for categories: e.g. "architecture", "ethnic heritage", "community planning & development", etc.)

1. _____ 3. _____ 5. _____
 2. _____ 4. _____ 6. _____

DOCUMENTATION

Accessible Documentation Not Filed with the Site File - including field notes, analysis notes, photos, plans and other important documents

1) Document type Field notes Maintaining organization Janus Research
 Document description _____ File or accession #'s _____
 2) Document type Field maps Maintaining organization Janus Research
 Document description _____ File or accession #'s _____

RECORDER INFORMATION

Recorder Name Janus Research Affiliation Janus Research

Recorder Contact Information 1107 N. Ward St., Tampa FL 33607 / (813) 636-8200 / janus@janus-research.com
 (address / phone / fax / e-mail)

Required Attachments

① USGS 7.5' MAP WITH STRUCTURE LOCATION PINPOINTED IN RED

② LARGE SCALE STREET, PLAT OR PARCEL MAP (available from most property appraiser web sites)

③ PHOTO OF MAIN FACADE, ARCHIVAL B&W PRINT OR DIGITAL IMAGE FILE

If submitting an image file, it must be included on disk or CD AND in hard copy format (plain paper is acceptable).
 Digital image must be at least 1600 x 1200 pixels, 24-bit color, jpeg or tiff.

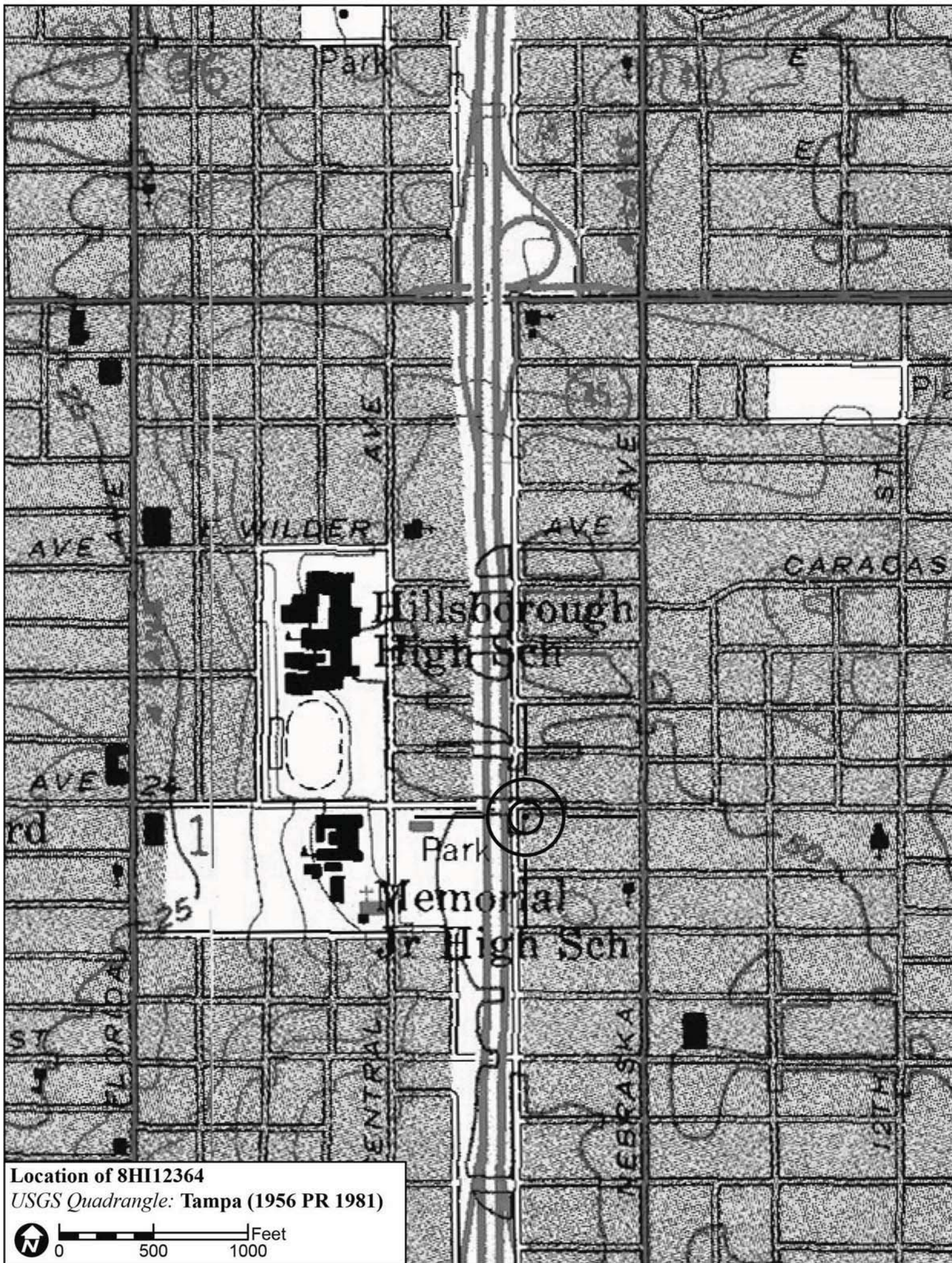
PHOTOGRAPH




SKETCH MAP



USGS QUADRANGLE MAP



Location of 8HI12364
USGS Quadrangle: Tampa (1956 PR 1981)



Original
 Update



HISTORICAL STRUCTURE FORM

FLORIDA MASTER SITE FILE

Version 4.0 1/07

Site #8 **HI12369**
Field Date 1-26-2015
Form Date 1-27-2015
Recorder # 7

Shaded Fields represent the minimum acceptable level of documentation.
Consult the *Guide to Historical Structure Forms* for detailed instructions.

Site Name(s) (address if none) 802 E Osborne Ave. Multiple Listing (DHR only) _____
Survey Project Name I-275 Martin Luther King Blvd to N of Bearss Ave Survey # (DHR only) _____
National Register Category (please check one) building structure district site object
Ownership: private-profit private-nonprofit private-individual private-nonspecific city county state federal Native American foreign unknown

LOCATION & MAPPING

Street Number 802 Direction E Street Name Osbourne Street Type Avenue Suffix Direction _____
Address: _____
Cross Streets (nearest / between) NE corner of E. Osborne Ave. & N. Taliaferro Ave.
USGS 7.5 Map Name TAMPA USGS Date 1981 Plat or Other Map _____
City / Town (within 3 miles) Tampa In City Limits? yes no unknown County Hillsborough
Township 29S Range 17E Section 1 ¼ section: NW SW SE NE Irregular-name: _____
Tax Parcel # 164938-0000 Landgrant _____
Subdivision Name _____ Block _____ Lot _____
UTM Coordinates: Zone 16 17 Easting 357112 Northing 3096839
Other Coordinates: X: _____ Y: _____ Coordinate System & Datum _____
Name of Public Tract (e.g., park) _____

HISTORY

Construction Year: 1942 approximately year listed or earlier year listed or later
Original Use Private Residence (House/Cottage/Cabin) From (year): 1942 To (year): _____
Current Use Private Residence (House/Cottage/Cabin) From (year): _____ To (year): 2015
Other Use _____ From (year): _____ To (year): _____
Moves: yes no unknown Date: _____ Original address _____
Alterations: yes no unknown Date: c. 1980's Nature S. facade altered, windows, encl. porch
Additions: yes no unknown Date: c. 1980's Nature N. shed and flat roof additions
Architect (last name first): Unknown Builder (last name first): Unknown
Ownership History (especially original owner, dates, profession, etc.) _____

Is the Resource Affected by a Local Preservation Ordinance? yes no unknown Describe _____

DESCRIPTION

Style Frame Vernacular Exterior Plan Irregular Number of Stories 1
Exterior Fabric(s) 1. Stucco 2. _____ 3. _____
Roof Type(s) 1. Gable 2. _____ 3. _____
Roof Material(s) 1. Composition shingles 2. _____ 3. _____
Roof secondary strucs. (dormers etc.) 1. _____ 2. _____
Windows (types, materials, etc.) Metal replacement 2/2 SHS and 3-light awning windows are present.

Distinguishing Architectural Features (exterior or interior ornaments) The building features stone veneer at the S., vents, and concrete sills.

Ancillary Features / Outbuildings (record outbuildings, major landscape features; use continuation sheet if needed.) None observed

DHR USE ONLY		OFFICIAL EVALUATION		DHR USE ONLY	
NR List Date	SHPO – Appears to meet criteria for NR listing: <input type="checkbox"/> yes <input type="checkbox"/> no <input type="checkbox"/> insufficient info	Date	_____	Init.	_____
<input type="checkbox"/> Owner Objection	KEEPER – Determined eligible: <input type="checkbox"/> yes <input type="checkbox"/> no	Date	_____		
	NR Criteria for Evaluation: <input type="checkbox"/> a <input type="checkbox"/> b <input type="checkbox"/> c <input type="checkbox"/> d (see <i>National Register Bulletin 15</i> , p. 2)				

DESCRIPTION (continued)

Chimney: No. 1 Chimney Material(s): 1. Brick 2.
Structural System(s): 1. Wood frame 2. 3.
Foundation Type(s): 1. Piers 2.
Foundation Material(s): 1. 2.
Main Entrance (stylistic details) At the S. facade is a replacement panel door set flush within what appears to be an enclosed porch.
Porch Descriptions (types, locations, roof types, etc.) None observed

Condition (overall resource condition): []excellent [x]good []fair []deteriorated []ruinous
Narrative Description of Resource This FV house is irregular in form with a main side gable portion and N. shed and flat roof additions. There is a 1-bay garage in the flat roof N. portion. The building has been non-historically stuccoed.
Archaeological Remains []Check if Archaeological Form Completed

RESEARCH METHODS (check all that apply)

[x]FMSF record search (sites/surveys) []library research []building permits [x]Sanborn maps
[]FL State Archives/photo collection []city directory []occupant/owner interview []plat maps
[x]property appraiser / tax records []newspaper files []neighbor interview []Public Lands Survey (DEP)
[x]cultural resource survey (CRAS) []historic photos []interior inspection []HABS/HAER record search
[x]other methods (describe) Historic aerial and aerial photographs
Bibliographic References (give FMSF manuscript # if relevant, use continuation sheet if needed)

OPINION OF RESOURCE SIGNIFICANCE

Appears to meet the criteria for National Register listing individually? []yes [x]no []insufficient information
Appears to meet the criteria for National Register listing as part of a district? []yes [x]no []insufficient information
Explanation of Evaluation (required, whether significant or not; use separate sheet if needed) This building exhibits modifications and does not possess sufficient significance for individual listing. The building is in an area of altered resources and would not be contributing to a potential National Register Historic District.
Area(s) of Historical Significance (see National Register Bulletin 15, p. 8 for categories: e.g. "architecture", "ethnic heritage", "community planning & development", etc.)
1. 3. 5.
2. 4. 6.

DOCUMENTATION

Accessible Documentation Not Filed with the Site File - including field notes, analysis notes, photos, plans and other important documents
1) Document type Field notes Maintaining organization Janus Research
Document description File or accession #'s
2) Document type Field maps Maintaining organization Janus Research
Document description File or accession #'s

RECORDER INFORMATION

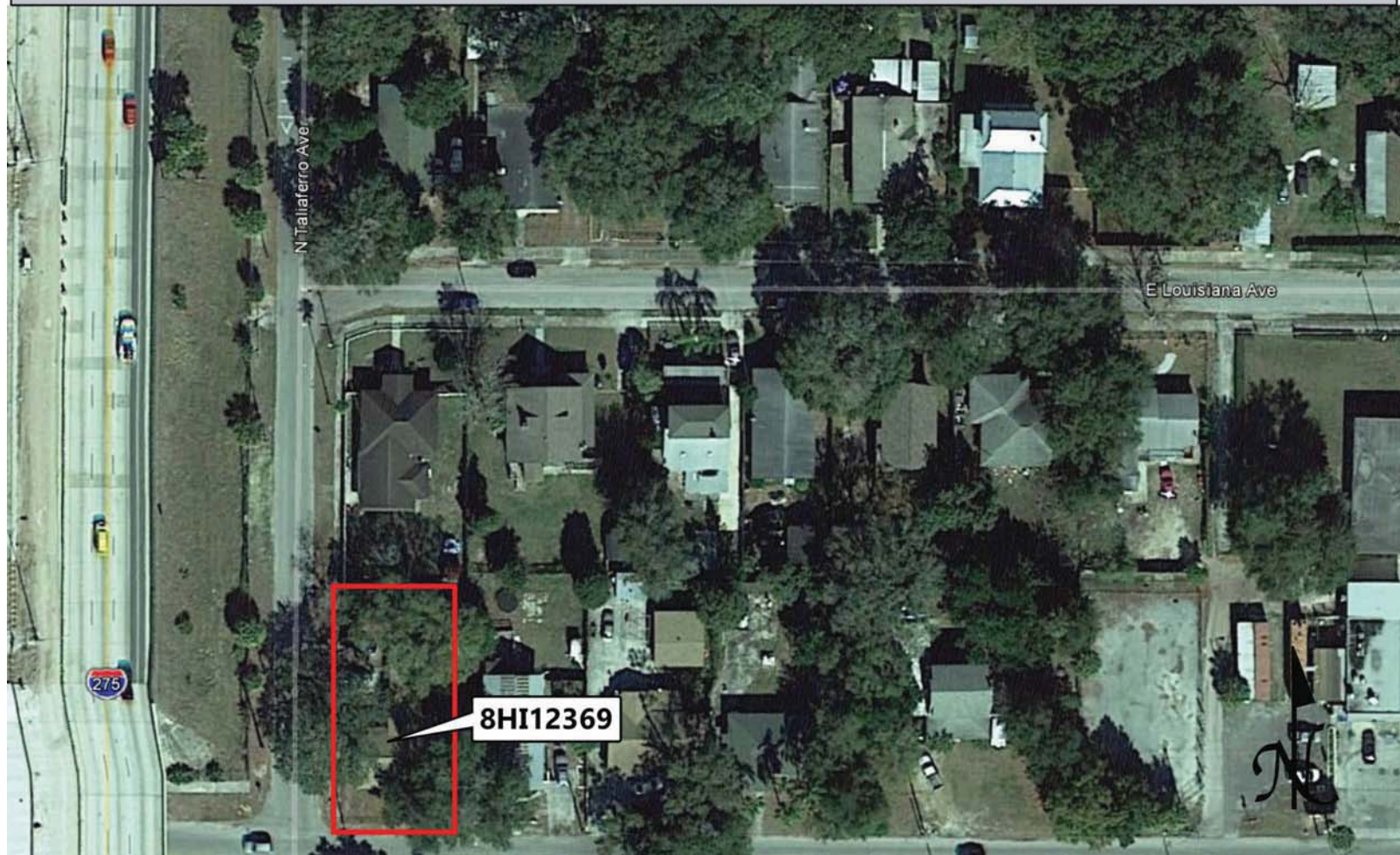
Recorder Name Janus Research Affiliation Janus Research
Recorder Contact Information 1107 N. Ward St., Tampa FL 33607 / (813) 636-8200 / janus@janus-research.com
(address / phone / fax / e-mail)

Required Attachments
1 USGS 7.5' MAP WITH STRUCTURE LOCATION PINPOINTED IN RED
2 LARGE SCALE STREET, PLAT OR PARCEL MAP (available from most property appraiser web sites)
3 PHOTO OF MAIN FACADE, ARCHIVAL B&W PRINT OR DIGITAL IMAGE FILE
If submitting an image file, it must be included on disk or CD AND in hard copy format (plain paper is acceptable). Digital image must be at least 1600 x 1200 pixels, 24-bit color, jpeg or tiff.

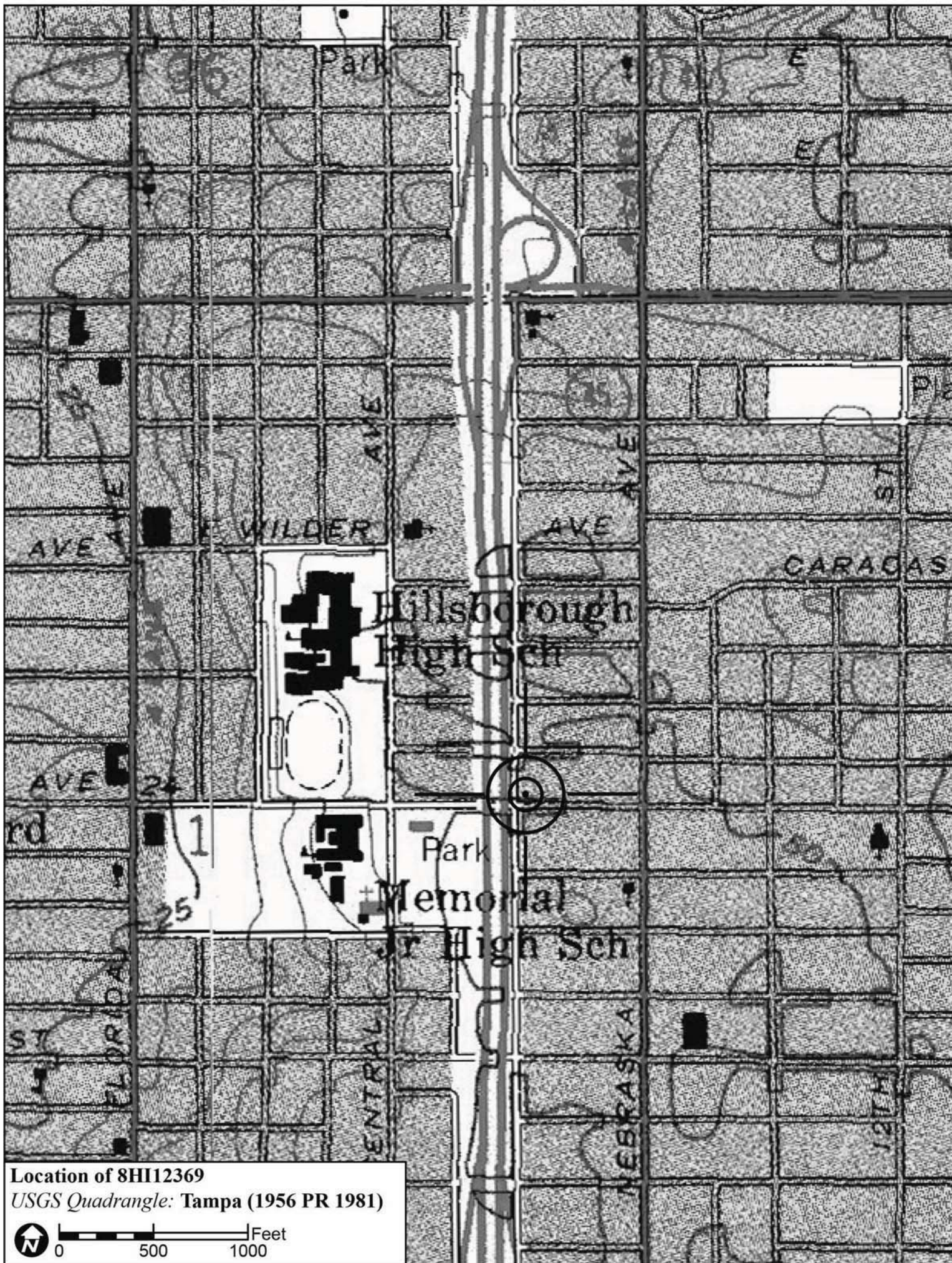
PHOTOGRAPH




SKETCH MAP



USGS QUADRANGLE MAP



Location of 8HI12369
USGS Quadrangle: Tampa (1956 PR 1981)



Original
 Update



HISTORICAL STRUCTURE FORM

FLORIDA MASTER SITE FILE

Version 4.0 1/07

Site #8 HI12370
Field Date 1-30-2015
Form Date 2-13-2015
Recorder # 101

Shaded Fields represent the minimum acceptable level of documentation.
Consult the *Guide to Historical Structure Forms* for detailed instructions.

Site Name(s) (address if none) 508 E Osborne Ave Multiple Listing (DHR only) _____
Survey Project Name I-275 Martin Luther King Blvd to N of Bearss Ave Survey # (DHR only) _____
National Register Category (please check one) building structure district site object
Ownership: private-profit private-nonprofit private-individual private-nonspecific city county state federal Native American foreign unknown

LOCATION & MAPPING

Street Number 508 Direction E Street Name OSBORNE Street Type Avenue Suffix Direction _____
Address: _____
Cross Streets (nearest/between) N side, b/w N Central Ave and I-275
USGS 7.5 Map Name TAMPA USGS Date 1981 Plat or Other Map _____
City / Town (within 3 miles) Tampa In City Limits? yes no unknown County Hillsborough
Township 29S Range 18E Section 01 ¼ section: NW SW SE NE Irregular-name: _____
Tax Parcel # 164900-0000 Landgrant _____
Subdivision Name Orange Heights Block _____ Lot _____
UTM Coordinates: Zone 16 17 Easting 357001 Northing 3106833
Other Coordinates: X: _____ Y: _____ Coordinate System & Datum _____
Name of Public Tract (e.g., park) _____

HISTORY

Construction Year: 1928 approximately year listed or earlier year listed or later
Original Use Private Residence (House/Cottage/Cabin) From (year): 1928 To (year): _____
Current Use Private Residence (House/Cottage/Cabin) From (year): _____ To (year): 2015
Other Use _____ From (year): _____ To (year): _____
Moves: yes no unknown Date: _____ Original address _____
Alterations: yes no unknown Date: c. 1990s Nature Windows/doors replaced, E porch door
Additions: yes no unknown Date: c. 1980s Nature E wood unattached porch
Architect (last name first): Unknown Builder (last name first): Unknown
Ownership History (especially original owner, dates, profession, etc.) _____

Is the Resource Affected by a Local Preservation Ordinance? yes no unknown Describe Seminole Heights District

DESCRIPTION

Style Bungalow Exterior Plan Irregular Number of Stories 1
Exterior Fabric(s) 1. Board and batten 2. _____ 3. _____
Roof Type(s) 1. Gable 2. Shed 3. _____
Roof Material(s) 1. Composition shingles 2. _____ 3. _____
Roof secondary strucs. (dormers etc.) 1. _____ 2. _____
Windows (types, materials, etc.) Metal replacement 4/4 and 6/6 SHS window are present.

Distinguishing Architectural Features (exterior or interior ornaments) The building features vents, wood surrounds, and lattice at the foundation.

Ancillary Features / Outbuildings (record outbuildings, major landscape features; use continuation sheet if needed.) None observed

DHR USE ONLY		OFFICIAL EVALUATION		DHR USE ONLY	
NR List Date	SHPO – Appears to meet criteria for NR listing: <input type="checkbox"/> yes <input type="checkbox"/> no <input type="checkbox"/> insufficient info	Date	_____	Init.	_____
<input type="checkbox"/> Owner Objection	KEEPER – Determined eligible: <input type="checkbox"/> yes <input type="checkbox"/> no	Date	_____		
	NR Criteria for Evaluation: <input type="checkbox"/> a <input type="checkbox"/> b <input type="checkbox"/> c <input type="checkbox"/> d (see <i>National Register Bulletin 15</i> , p. 2)				

DESCRIPTION (continued)

Chimney: No. 0 Chimney Material(s): 1. Wood frame 2.
Structural System(s): 1. Wood frame 2. 3.
Foundation Type(s): 1. Piers 2.
Foundation Material(s): 1. Concrete Block 2.
Main Entrance (stylistic details) Within the S facade porch is a simple replacement door.

Porch Descriptions (types, locations, roof types, etc.) The S facade full-width entrance porch is beneath a shed roof extension which incorporates columns and a wood railing.

Condition (overall resource condition): []excellent [x]good []fair []deteriorated []ruinous

Narrative Description of Resource This Bungalow is irregular in form with a main front gable roof, S shed roof extension porch, and E wood unattached porch addition.

Archaeological Remains []Check if Archaeological Form Completed

RESEARCH METHODS (check all that apply)

- [x]FMSF record search (sites/surveys) []library research []building permits [x]Sanborn maps
[]FL State Archives/photo collection []city directory []occupant/owner interview []plat maps
[x]property appraiser / tax records []newspaper files []neighbor interview []Public Lands Survey (DEP)
[x]cultural resource survey (CRAS) []historic photos []interior inspection []HABS/HAER record search
[x]other methods (describe) Historic aerial and aerial photographs

Bibliographic References (give FMSF manuscript # if relevant, use continuation sheet if needed)

OPINION OF RESOURCE SIGNIFICANCE

Appears to meet the criteria for National Register listing individually? []yes [x]no []insufficient information
Appears to meet the criteria for National Register listing as part of a district? []yes [x]no []insufficient information
Explanation of Evaluation (required, whether significant or not; use separate sheet if needed) This building exhibits modifications and does not possess sufficient significance for individual listing. It is not suggested to expand the NR Seminole Heights Historic District (8HI3294) to include this structure.

Area(s) of Historical Significance (see National Register Bulletin 15, p. 8 for categories: e.g. "architecture", "ethnic heritage", "community planning & development", etc.)
1. 3. 5.
2. 4. 6.

DOCUMENTATION

Accessible Documentation Not Filed with the Site File - including field notes, analysis notes, photos, plans and other important documents
1) Document type Field notes Maintaining organization Janus Research
Document description File or accession #'s
2) Document type Field maps Maintaining organization Janus Research
Document description File or accession #'s

RECORDER INFORMATION

Recorder Name Janus Research Affiliation Janus Research
Recorder Contact Information 1107 N. Ward St., Tampa FL 33607 / (813) 636-8200 / janus@janus-research.com
(address / phone / fax / e-mail)

Required Attachments
1 USGS 7.5' MAP WITH STRUCTURE LOCATION PINPOINTED IN RED
2 LARGE SCALE STREET, PLAT OR PARCEL MAP (available from most property appraiser web sites)
3 PHOTO OF MAIN FACADE, ARCHIVAL B&W PRINT OR DIGITAL IMAGE FILE
If submitting an image file, it must be included on disk or CD AND in hard copy format (plain paper is acceptable). Digital image must be at least 1600 x 1200 pixels, 24-bit color, jpeg or tiff.

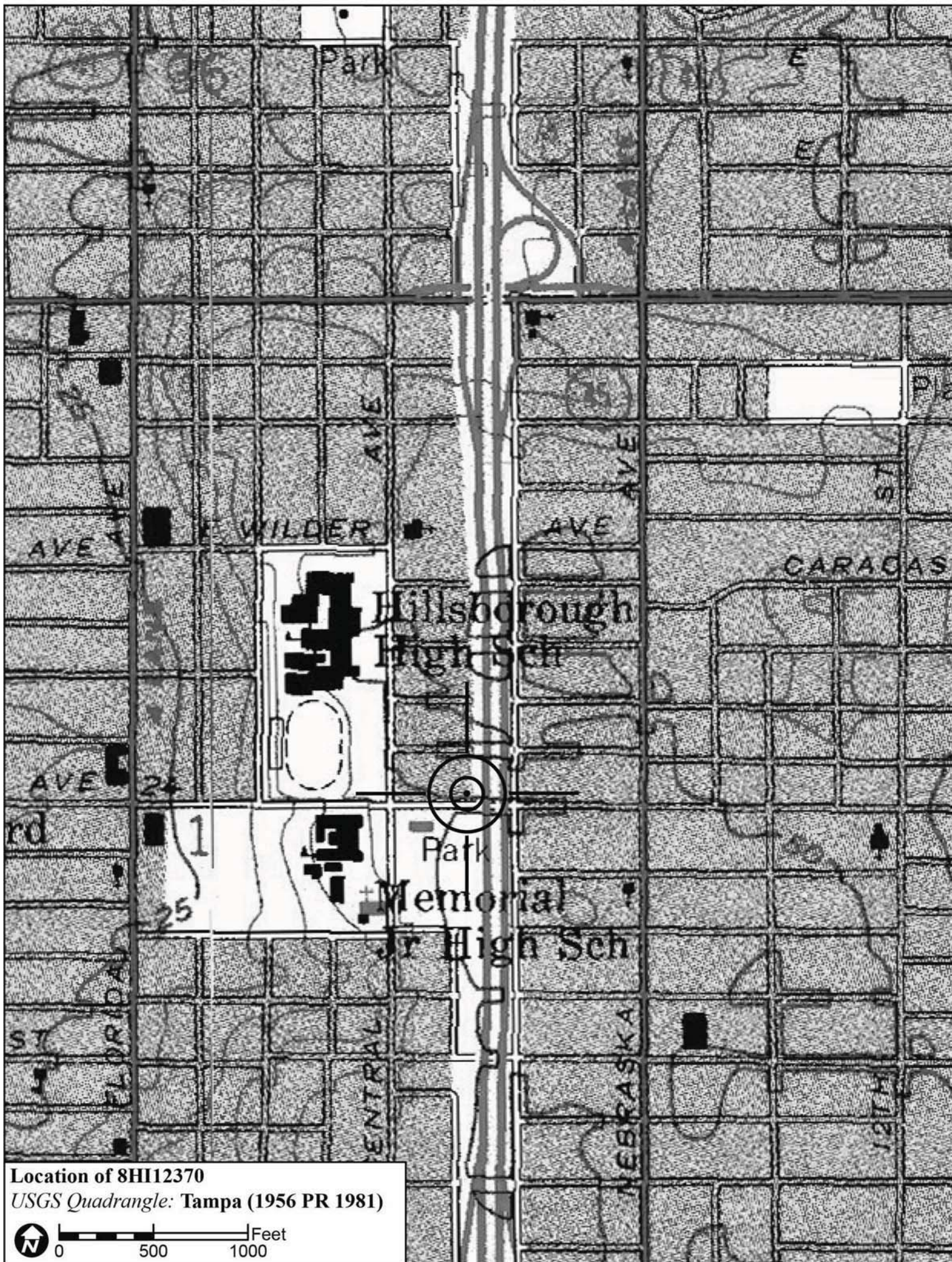
PHOTOGRAPH



SKETCH MAP



USGS QUADRANGLE MAP



Location of 8HI12370
USGS Quadrangle: Tampa (1956 PR 1981)

Original
 Update



HISTORICAL STRUCTURE FORM

FLORIDA MASTER SITE FILE

Version 4.0 1/07

Site #8 **HI12376**
Field Date 1-26-2015
Form Date 1-28-2015
Recorder # 15

Shaded Fields represent the minimum acceptable level of documentation.
Consult the *Guide to Historical Structure Forms* for detailed instructions.

Site Name(s) (address if none) 801 E. Louisiana Ave. Multiple Listing (DHR only) _____
Survey Project Name I-275 Martin Luther King Blvd to N of Bearss Ave Survey # (DHR only) _____
National Register Category (please check one) building structure district site object
Ownership: private-profit private-nonprofit private-individual private-nonspecific city county state federal Native American foreign unknown

LOCATION & MAPPING

Street Number 801 Direction E Street Name Louisiana Street Type Avenue Suffix Direction _____
Address: _____
Cross Streets (nearest / between) SE intersection E. Louisiana Av and Taliaferro Av
USGS 7.5 Map Name TAMPA USGS Date 1981 Plat or Other Map _____
City / Town (within 3 miles) Tampa In City Limits? yes no unknown County Hillsborough
Township 29S Range 18E Section 1 ¼ section: NW SW SE NE Irregular-name: _____
Tax Parcel # 164937-0000 Landgrant _____
Subdivision Name _____ Block _____ Lot _____
UTM Coordinates: Zone 16 17 Easting 357109 Northing 3096878
Other Coordinates: X: _____ Y: _____ Coordinate System & Datum _____
Name of Public Tract (e.g., park) _____

HISTORY

Construction Year: 1910 approximately year listed or earlier year listed or later
Original Use Private Residence (House/Cottage/Cabin) From (year): 1910 To (year): _____
Current Use Private Residence (House/Cottage/Cabin) From (year): _____ To (year): 2015
Other Use _____ From (year): _____ To (year): _____
Moves: yes no unknown Date: _____ Original address _____
Alterations: yes no unknown Date: 1980s-1990s Nature Faux brick, windows, door, vinyl siding
Additions: yes no unknown Date: c. 1960s Nature Gable roof carport and building portion
Architect (last name first): Unknown Builder (last name first): Unknown
Ownership History (especially original owner, dates, profession, etc.) _____

Is the Resource Affected by a Local Preservation Ordinance? yes no unknown Describe _____

DESCRIPTION

Style Frame Vernacular Exterior Plan Irregular Number of Stories 1
Exterior Fabric(s) 1. Other 2. _____ 3. _____
Roof Type(s) 1. Gable 2. Hip 3. _____
Roof Material(s) 1. Composition shingles 2. _____ 3. _____
Roof secondary strucs. (dormers etc.) 1. _____ 2. _____
Windows (types, materials, etc.) Metal replacement 2/2 SHS windows are present.

Distinguishing Architectural Features (exterior or interior ornaments) The building features faux brick, wood surrounds, and vents.

Ancillary Features / Outbuildings (record outbuildings, major landscape features; use continuation sheet if needed.) None observed

DHR USE ONLY		OFFICIAL EVALUATION		DHR USE ONLY	
NR List Date	SHPO – Appears to meet criteria for NR listing: <input type="checkbox"/> yes <input type="checkbox"/> no <input type="checkbox"/> insufficient info	Date	_____	Init.	_____
<input type="checkbox"/> Owner Objection	KEEPER – Determined eligible: <input type="checkbox"/> yes <input type="checkbox"/> no	Date	_____		
	NR Criteria for Evaluation: <input type="checkbox"/> a <input type="checkbox"/> b <input type="checkbox"/> c <input type="checkbox"/> d (see <i>National Register Bulletin 15</i> , p. 2)				

DESCRIPTION (continued)

Chimney: No. 0 Chimney Material(s): 1. Wood frame 2. Piers 3. Brick
Structural System(s): 1. Wood frame 2. Piers 3. Brick
Foundation Type(s): 1. Piers 2. Brick
Foundation Material(s): 1. Brick 2. Brick
Main Entrance (stylistic details) At the N. is a replacement panel door with decorative light inset and sidelights.

Porch Descriptions (types, locations, roof types, etc.) There is a front gable extension porch at the N. which incorporates piers that have been clad in faux brick.

Condition (overall resource condition): [] excellent [x] good [] fair [] deteriorated [] ruinous

Narrative Description of Resource This FV house is irregular in form with a main hip roof and a S. gable roof addition which incorporates an integral carport. There is also an E. cross-gable addition. The building has been completely updated so that little historic fabric remains.

Archaeological Remains [] Check if Archaeological Form Completed

RESEARCH METHODS (check all that apply)

- [x] FMSF record search (sites/surveys) [] library research [] building permits [x] Sanborn maps
[] FL State Archives/photo collection [] city directory [] occupant/owner interview [] plat maps
[x] property appraiser / tax records [] newspaper files [] neighbor interview [] Public Lands Survey (DEP)
[x] cultural resource survey (CRAS) [] historic photos [] interior inspection [] HABS/HAER record search
[x] other methods (describe) Historic aerial and aerial photographs

Bibliographic References (give FMSF manuscript # if relevant, use continuation sheet if needed)

OPINION OF RESOURCE SIGNIFICANCE

Appears to meet the criteria for National Register listing individually? [] yes [x] no [] insufficient information

Appears to meet the criteria for National Register listing as part of a district? [] yes [x] no [] insufficient information

Explanation of Evaluation (required, whether significant or not; use separate sheet if needed) This building exhibits modifications and does not possess sufficient significance for individual listing. The building is in an area of altered resources and would not be contributing to a potential National Register Historic District.

Area(s) of Historical Significance (see National Register Bulletin 15, p. 8 for categories: e.g. "architecture", "ethnic heritage", "community planning & development", etc.)
1. 2. 3. 4. 5. 6.

DOCUMENTATION

- Accessible Documentation Not Filed with the Site File - including field notes, analysis notes, photos, plans and other important documents
1) Document type Field notes Maintaining organization Janus Research
Document description File or accession #'s
2) Document type Field maps Maintaining organization Janus Research
Document description File or accession #'s

RECORDER INFORMATION

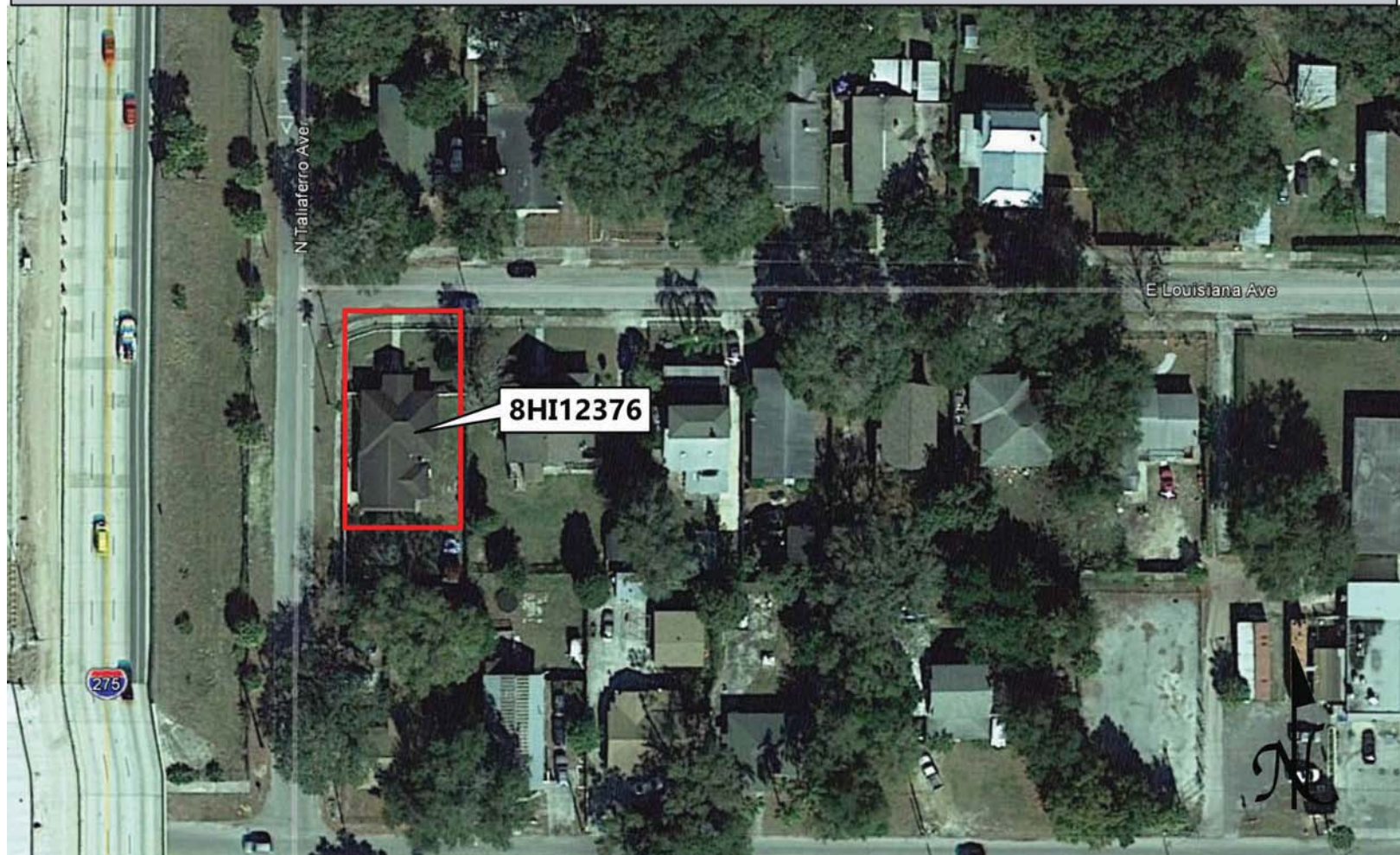
Recorder Name Janus Research Affiliation Janus Research
Recorder Contact Information 1107 N. Ward St., Tampa FL 33607 / (813) 636-8200 / janus@janus-research.com
(address / phone / fax / e-mail)

Required Attachments
1 USGS 7.5' MAP WITH STRUCTURE LOCATION PINPOINTED IN RED
2 LARGE SCALE STREET, PLAT OR PARCEL MAP (available from most property appraiser web sites)
3 PHOTO OF MAIN FACADE, ARCHIVAL B&W PRINT OR DIGITAL IMAGE FILE
If submitting an image file, it must be included on disk or CD AND in hard copy format (plain paper is acceptable). Digital image must be at least 1600 x 1200 pixels, 24-bit color, jpeg or tiff.

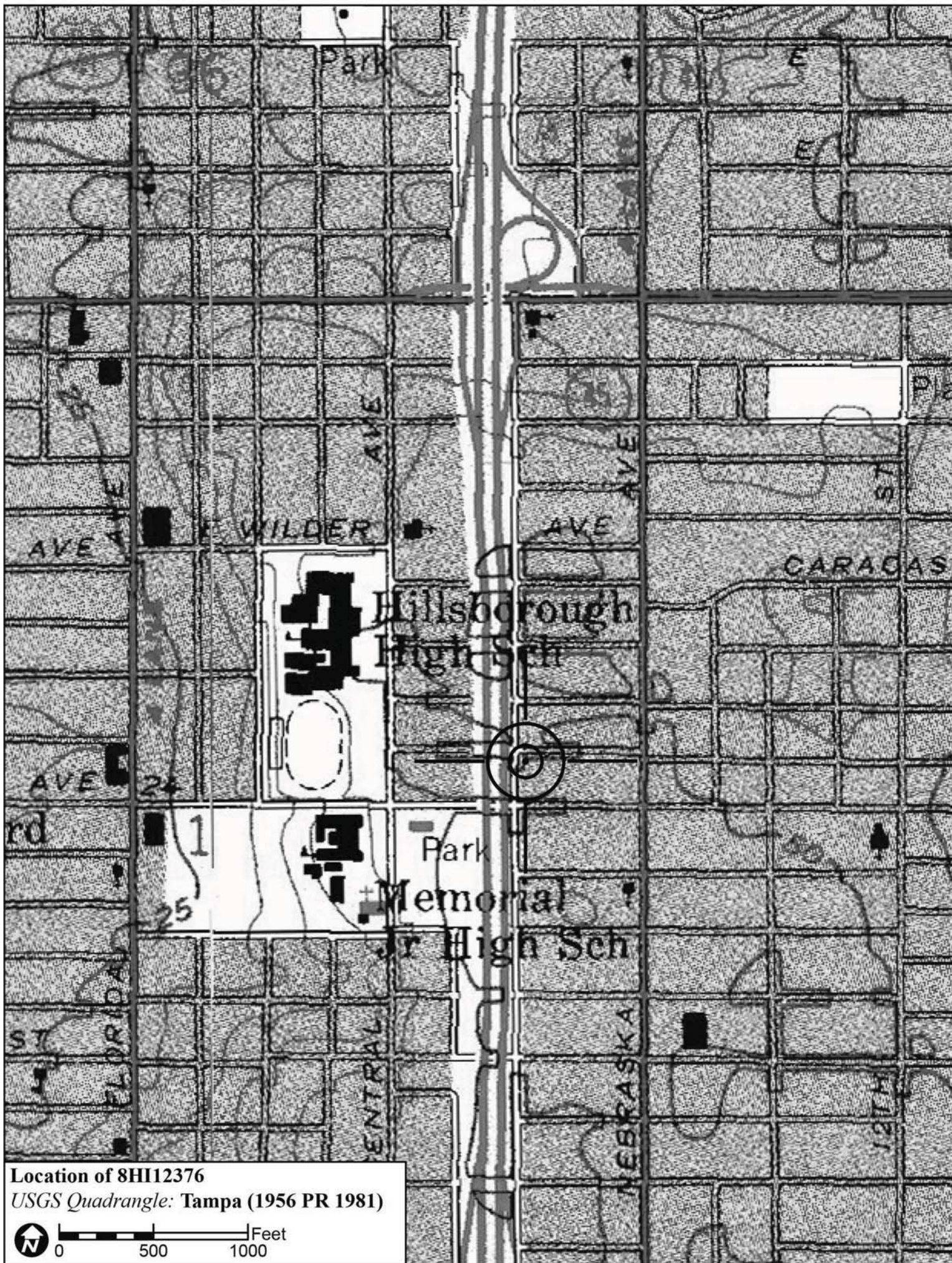
PHOTOGRAPH



SKETCH MAP



USGS QUADRANGLE MAP



Location of 8H112376
USGS Quadrangle: Tampa (1956 PR 1981)

Original
 Update



HISTORICAL STRUCTURE FORM

FLORIDA MASTER SITE FILE

Version 4.0 1/07

Site #8 **HI12377**
Field Date 1-30-2015
Form Date 2-13-2015
Recorder # 108

Shaded Fields represent the minimum acceptable level of documentation.
Consult the *Guide to Historical Structure Forms* for detailed instructions.

Site Name(s) (address if none) 611 E Louisiana Ave Multiple Listing (DHR only) _____
Survey Project Name I-275 Martin Luther King Blvd to N of Bearss Ave Survey # (DHR only) _____
National Register Category (please check one) building structure district site object
Ownership: private-profit private-nonprofit private-individual private-nonspecific city county state federal Native American foreign unknown

LOCATION & MAPPING

Street Number 611 Direction E Street Name Louisiana Street Type Avenue Suffix Direction _____
Address: _____
Cross Streets (nearest/between) S side, b/w N Central Ave and I-275
USGS 7.5 Map Name TAMPA USGS Date 1981 Plat or Other Map _____
City / Town (within 3 miles) Tampa In City Limits? yes no unknown County Hillsborough
Township 29S Range 18E Section 01 ¼ section: NW SW SE NE Irregular-name: _____
Tax Parcel # 164898-0000 Landgrant _____
Subdivision Name Orange Heights Block _____ Lot _____
UTM Coordinates: Zone 16 17 Easting 357001 Northing 3106874
Other Coordinates: X: _____ Y: _____ Coordinate System & Datum _____
Name of Public Tract (e.g., park) _____

HISTORY

Construction Year: 1923 approximately year listed or earlier year listed or later
Original Use Private Residence (House/Cottage/Cabin) From (year): 1923 To (year): _____
Current Use Private Residence (House/Cottage/Cabin) From (year): _____ To (year): 2015
Other Use _____ From (year): _____ To (year): _____
Moves: yes no unknown Date: _____ Original address _____
Alterations: yes no unknown Date: c. 1970s Nature Porch encl, some windows/doors
Additions: yes no unknown Date: _____ Nature _____
Architect (last name first): Unknown Builder (last name first): Unknown
Ownership History (especially original owner, dates, profession, etc.) _____

Is the Resource Affected by a Local Preservation Ordinance? yes no unknown Describe _____

DESCRIPTION

Style Bungalow Exterior Plan Rectangular Number of Stories 1
Exterior Fabric(s) 1. Wood siding 2. Wood/Plywood 3. _____
Roof Type(s) 1. Gable 2. _____ 3. _____
Roof Material(s) 1. Sheet metal:5V crimp 2. _____ 3. _____
Roof secondary strucs. (dormers etc.) 1. _____ 2. _____
Windows (types, materials, etc.) Wood 1/1 and 6/6 DHS are present, as well as metal replacement 2/2 SHS windows.

Distinguishing Architectural Features (exterior or interior ornaments) The building features battered porch columns which has been stuccoed, exposed rafter tails, and vents.

Ancillary Features / Outbuildings (record outbuildings, major landscape features; use continuation sheet if needed.) None observed

DHR USE ONLY		OFFICIAL EVALUATION		DHR USE ONLY	
NR List Date	SHPO – Appears to meet criteria for NR listing: <input type="checkbox"/> yes <input type="checkbox"/> no <input type="checkbox"/> insufficient info	Date	_____	Init.	_____
<input type="checkbox"/> Owner Objection	KEEPER – Determined eligible: <input type="checkbox"/> yes <input type="checkbox"/> no	Date	_____		
	NR Criteria for Evaluation: <input type="checkbox"/> a <input type="checkbox"/> b <input type="checkbox"/> c <input type="checkbox"/> d (see <i>National Register Bulletin 15</i> , p. 2)				

DESCRIPTION (continued)

Chimney: No. 0 Chimney Material(s): 1. 2.
Structural System(s): 1. Wood frame 2. 3.
Foundation Type(s): 1. Piers 2.
Foundation Material(s): 1. 2.
Main Entrance (stylistic details) At the N is a replacement door at the enclosed porch.
Porch Descriptions (types, locations, roof types, etc.) None observed

Condition (overall resource condition): []excellent []good [x]fair []deteriorated []ruinous
Narrative Description of Resource This Bungalow is rectangular in form with a main front gable roof system. The N entrance porch has been enclosed with plywood.

Archaeological Remains []Check if Archaeological Form Completed

RESEARCH METHODS (check all that apply)

[x]FMSF record search (sites/surveys) []library research []building permits [x]Sanborn maps
[]FL State Archives/photo collection []city directory []occupant/owner interview []plat maps
[x]property appraiser / tax records []newspaper files []neighbor interview []Public Lands Survey (DEP)
[x]cultural resource survey (CRAS) []historic photos []interior inspection []HABS/HAER record search
[x]other methods (describe) Historic aerial and aerial photographs
Bibliographic References (give FMSF manuscript # if relevant, use continuation sheet if needed)

OPINION OF RESOURCE SIGNIFICANCE

Appears to meet the criteria for National Register listing individually? []yes [x]no []insufficient information
Appears to meet the criteria for National Register listing as part of a district? []yes [x]no []insufficient information
Explanation of Evaluation (required, whether significant or not; use separate sheet if needed) This building exhibits modifications and does not possess sufficient significance for individual listing. It is not suggested to expand the NR Seminole Heights Historic District (8HI3294) to include this structure.
Area(s) of Historical Significance (see National Register Bulletin 15, p. 8 for categories: e.g. "architecture", "ethnic heritage", "community planning & development", etc.)
1. 3. 5.
2. 4. 6.

DOCUMENTATION


Accessible Documentation Not Filed with the Site File - including field notes, analysis notes, photos, plans and other important documents
1) Document type Field notes Maintaining organization Janus Research
Document description File or accession #'s
2) Document type Field maps Maintaining organization Janus Research
Document description File or accession #'s

RECORDER INFORMATION

Recorder Name Janus Research Affiliation Janus Research
Recorder Contact Information 1107 N. Ward St., Tampa FL 33607 / (813) 636-8200 / janus@janus-research.com
(address / phone / fax / e-mail)

Required Attachments
1 USGS 7.5' MAP WITH STRUCTURE LOCATION PINPOINTED IN RED
2 LARGE SCALE STREET, PLAT OR PARCEL MAP (available from most property appraiser web sites)
3 PHOTO OF MAIN FACADE, ARCHIVAL B&W PRINT OR DIGITAL IMAGE FILE
If submitting an image file, it must be included on disk or CD AND in hard copy format (plain paper is acceptable). Digital image must be at least 1600 x 1200 pixels, 24-bit color, jpeg or tiff.

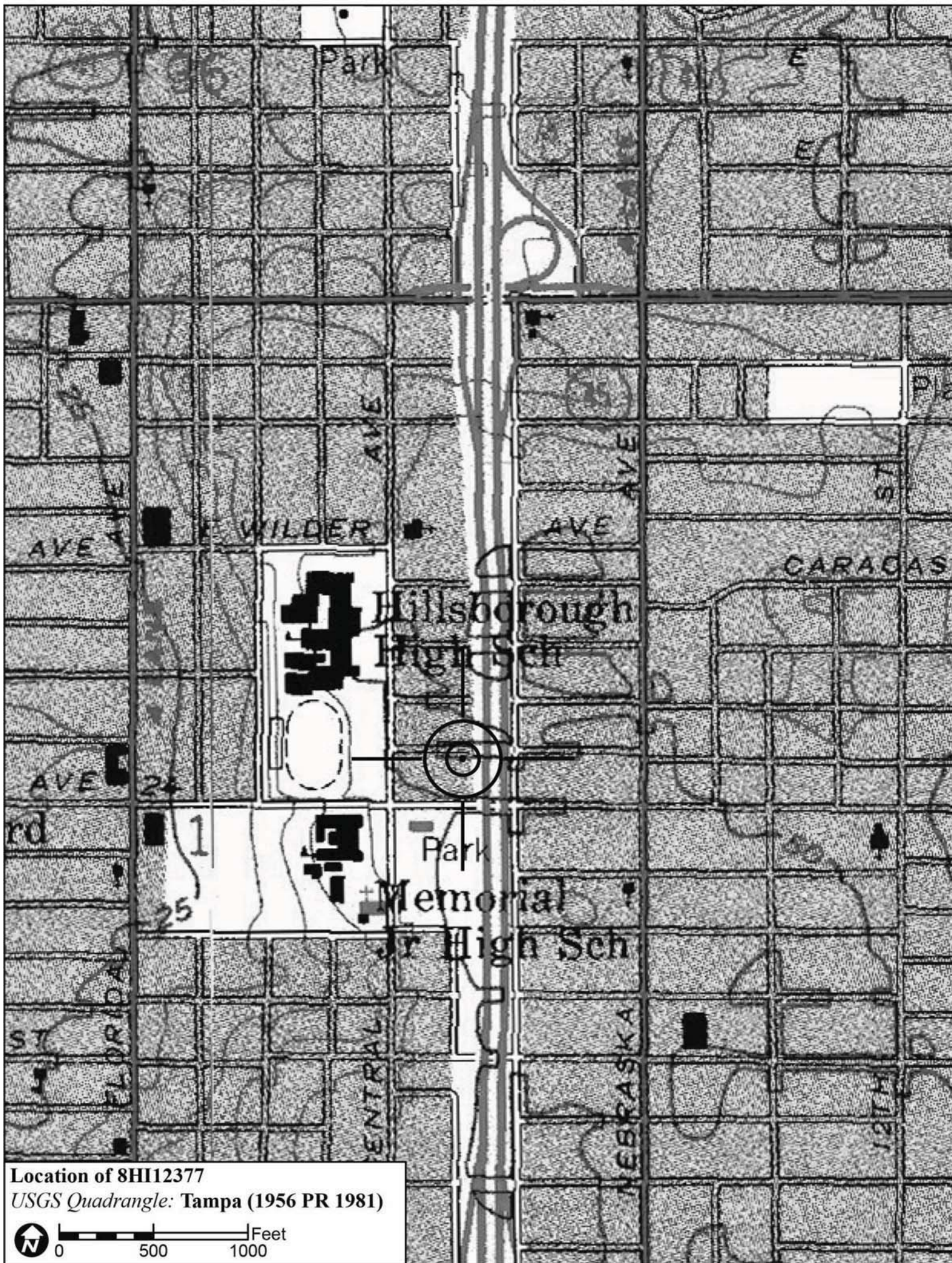
PHOTOGRAPH




SKETCH MAP



USGS QUADRANGLE MAP



Location of 8HI12377
USGS Quadrangle: Tampa (1956 PR 1981)



Original
 Update



HISTORICAL STRUCTURE FORM

FLORIDA MASTER SITE FILE

Version 4.0 1/07

Site #8 **HI12385**
Field Date 1-26-2015
Form Date 1-28-2015
Recorder # 16

Shaded Fields represent the minimum acceptable level of documentation.
Consult the *Guide to Historical Structure Forms* for detailed instructions.

Site Name(s) (address if none) 802 E. Louisiana Ave. Multiple Listing (DHR only) _____
Survey Project Name I-275 Martin Luther King Blvd to N of Bearss Ave Survey # (DHR only) _____
National Register Category (please check one) building structure district site object
Ownership: private-profit private-nonprofit private-individual private-nonspecific city county state federal Native American foreign unknown

LOCATION & MAPPING

Street Number 802 Direction E Street Name Louisiana Street Type Avenue Suffix Direction _____
Address: _____
Cross Streets (nearest / between) NE intersection E. Louisiana Av and Taliaferro Av
USGS 7.5 Map Name TAMPA USGS Date 1981 Plat or Other Map _____
City / Town (within 3 miles) Tampa In City Limits? yes no unknown County Hillsborough
Township 29S Range 18E Section 1 ¼ section: NW SW SE NE Irregular-name: _____
Tax Parcel # 164930-0000 Landgrant _____
Subdivision Name _____ Block _____ Lot _____
UTM Coordinates: Zone 16 17 Easting 357112 Northing 3096924
Other Coordinates: X: _____ Y: _____ Coordinate System & Datum _____
Name of Public Tract (e.g., park) _____

HISTORY

Construction Year: 1926 approximately year listed or earlier year listed or later
Original Use Private Residence (House/Cottage/Cabin) From (year): 1926 To (year): _____
Current Use Private Residence (House/Cottage/Cabin) From (year): _____ To (year): 2015
Other Use _____ From (year): _____ To (year): _____
Moves: yes no unknown Date: _____ Original address _____
Alterations: yes no unknown Date: c. 1990s Nature Some windows, tile at porch, aluminum
Additions: yes no unknown Date: _____ Nature _____
Architect (last name first): Unknown Builder (last name first): Unknown
Ownership History (especially original owner, dates, profession, etc.) _____

Is the Resource Affected by a Local Preservation Ordinance? yes no unknown Describe _____

DESCRIPTION

Style Frame Vernacular Exterior Plan Irregular Number of Stories 1
Exterior Fabric(s) 1. Weatherboard 2. _____ 3. _____
Roof Type(s) 1. Gable 2. _____ 3. _____
Roof Material(s) 1. Composition shingles 2. _____ 3. _____
Roof secondary strucs. (dormers etc.) 1. _____ 2. _____
Windows (types, materials, etc.) Wood 1/1 SHS windows and a 1-light fixed window is present.

Distinguishing Architectural Features (exterior or interior ornaments) The building features cornerboards, knee braces, vents, and wood surrounds.

Ancillary Features / Outbuildings (record outbuildings, major landscape features; use continuation sheet if needed.) None observed

DHR USE ONLY		OFFICIAL EVALUATION		DHR USE ONLY	
NR List Date	SHPO – Appears to meet criteria for NR listing: <input type="checkbox"/> yes <input type="checkbox"/> no <input type="checkbox"/> insufficient info	Date	_____	Init.	_____
<input type="checkbox"/> Owner Objection	KEEPER – Determined eligible: <input type="checkbox"/> yes <input type="checkbox"/> no	Date	_____		
	NR Criteria for Evaluation: <input type="checkbox"/> a <input type="checkbox"/> b <input type="checkbox"/> c <input type="checkbox"/> d (see <i>National Register Bulletin 15</i> , p. 2)				

DESCRIPTION (continued)

Chimney: No. 1 Chimney Material(s): 1. Brick 2. _____
 Structural System(s): 1. Wood frame 2. _____ 3. _____
 Foundation Type(s): 1. Piers 2. _____
 Foundation Material(s): 1. Brick 2. _____
 Main Entrance (stylistic details) At the S. is a wood door with screen door in front.

Porch Descriptions (types, locations, roof types, etc.) There is a S. porch in the side gable portion which incorporates wood supports and a replacement wood balustrade. The steps and landing have been tiled.

Condition (overall resource condition): excellent good fair deteriorated ruinous

Narrative Description of Resource This FV house is irregular in form with a main front gable portion and a S. cross gable portion which incorporates an entry porch. The building has been non-historically re-clad in aluminum siding.

Archaeological Remains _____ Check if Archaeological Form Completed

RESEARCH METHODS (check all that apply)

FMSF record search (sites/surveys) library research building permits Sanborn maps
 FL State Archives/photo collection city directory occupant/owner interview plat maps
 property appraiser / tax records newspaper files neighbor interview Public Lands Survey (DEP)
 cultural resource survey (CRAS) historic photos interior inspection HABS/HAER record search
 other methods (describe) Historic aerial and aerial photographs

Bibliographic References (give FMSF manuscript # if relevant, use continuation sheet if needed) _____

OPINION OF RESOURCE SIGNIFICANCE

Appears to meet the criteria for National Register listing individually? yes no insufficient information

Appears to meet the criteria for National Register listing as part of a district? yes no insufficient information

Explanation of Evaluation (required, whether significant or not; use separate sheet if needed) This building exhibits modifications and does not possess sufficient significance for individual listing. The building is in an area of altered resources and would not be contributing to a potential National Register Historic District.

Area(s) of Historical Significance (see *National Register Bulletin 15*, p. 8 for categories: e.g. "architecture", "ethnic heritage", "community planning & development", etc.)

1. _____ 3. _____ 5. _____
 2. _____ 4. _____ 6. _____

DOCUMENTATION

Accessible Documentation Not Filed with the Site File - including field notes, analysis notes, photos, plans and other important documents

1) Document type Field notes Maintaining organization Janus Research
 Document description _____ File or accession #'s _____
 2) Document type Field maps Maintaining organization Janus Research
 Document description _____ File or accession #'s _____

RECORDER INFORMATION

Recorder Name Janus Research Affiliation Janus Research

Recorder Contact Information 1107 N. Ward St., Tampa FL 33607 / (813) 636-8200 / janus@janus-research.com
 (address / phone / fax / e-mail)

Required Attachments

- ① USGS 7.5' MAP WITH STRUCTURE LOCATION PINPOINTED IN RED
- ② LARGE SCALE STREET, PLAT OR PARCEL MAP (available from most property appraiser web sites)
- ③ PHOTO OF MAIN FACADE, ARCHIVAL B&W PRINT OR DIGITAL IMAGE FILE

If submitting an image file, it must be included on disk or CD AND in hard copy format (plain paper is acceptable).
 Digital image must be at least 1600 x 1200 pixels, 24-bit color, jpeg or tiff.

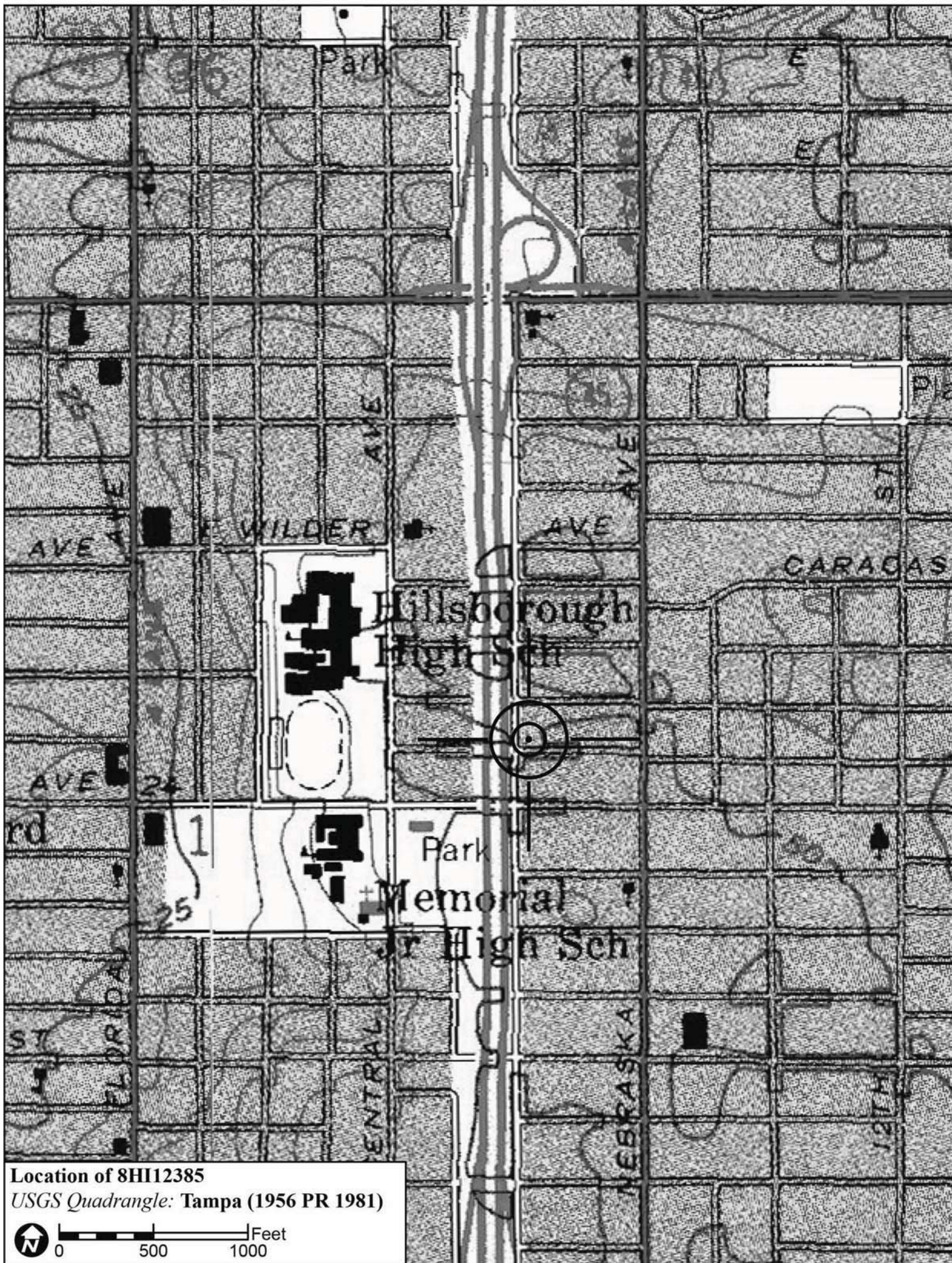
PHOTOGRAPH




SKETCH MAP



USGS QUADRANGLE MAP



Location of 8HI12385
USGS Quadrangle: Tampa (1956 PR 1981)



Original
 Update



HISTORICAL STRUCTURE FORM

FLORIDA MASTER SITE FILE

Version 4.0 1/07

Site #8 **HI12393**
Field Date 1-26-2015
Form Date 1-28-2015
Recorder # 26

Shaded Fields represent the minimum acceptable level of documentation.
Consult the *Guide to Historical Structure Forms* for detailed instructions.

Site Name(s) (address if none) 801 E. New Orleans Ave. Multiple Listing (DHR only) _____
Survey Project Name I-275 Martin Luther King Blvd to N of Bearss Ave Survey # (DHR only) _____
National Register Category (please check one) building structure district site object
Ownership: private-profit private-nonprofit private-individual private-nonspecific city county state federal Native American foreign unknown

LOCATION & MAPPING

Street Number 801 Direction E Street Name New Orleans Street Type Avenue Suffix Direction _____
Address: _____
Cross Streets (nearest / between) S. side, b/w N. Taliaferro Ave and Nebraska Ave.
USGS 7.5 Map Name TAMPA USGS Date 1981 Plat or Other Map _____
City / Town (within 3 miles) Tampa In City Limits? yes no unknown County Hillsborough
Township 29S Range 18E Section 1 ¼ section: NW SW SE NE Irregular-name: _____
Tax Parcel # 164913-0000 Landgrant _____
Subdivision Name _____ Block _____ Lot _____
UTM Coordinates: Zone 16 17 Easting 357111 Northing 3096956
Other Coordinates: X: _____ Y: _____ Coordinate System & Datum _____
Name of Public Tract (e.g., park) _____

HISTORY

Construction Year: 1926 approximately year listed or earlier year listed or later
Original Use Private Residence (House/Cottage/Cabin) From (year): 1926 To (year): _____
Current Use Private Residence (House/Cottage/Cabin) From (year): _____ To (year): 2015
Other Use _____ From (year): _____ To (year): _____
Moves: yes no unknown Date: _____ Original address _____
Alterations: yes no unknown Date: c. 1980s Nature Windows, door, stucco treatment
Additions: yes no unknown Date: c. 1980s Nature Multiple NH additions
Architect (last name first): Unknown Builder (last name first): Unknown
Ownership History (especially original owner, dates, profession, etc.) _____

Is the Resource Affected by a Local Preservation Ordinance? yes no unknown Describe _____

DESCRIPTION

Style Frame Vernacular Exterior Plan Irregular Number of Stories 2
Exterior Fabric(s) 1. Stucco 2. Weatherboard 3. _____
Roof Type(s) 1. Clipped gable 2. Shed 3. _____
Roof Material(s) 1. Composition shingles 2. _____ 3. _____
Roof secondary strucs. (dormers etc.) 1. _____ 2. _____
Windows (types, materials, etc.) Metal replacement 2/2 SHS and multi-light jalousie windows are present.

Distinguishing Architectural Features (exterior or interior ornaments) The building features vents, rusticated stucco, brick veneer at N. corners, knee braces, and stucco window surrounds.

Ancillary Features / Outbuildings (record outbuildings, major landscape features; use continuation sheet if needed.) None observed

DHR USE ONLY		OFFICIAL EVALUATION		DHR USE ONLY	
NR List Date _____	SHPO – Appears to meet criteria for NR listing: <input type="checkbox"/> yes <input type="checkbox"/> no <input type="checkbox"/> insufficient info	Date _____	Init. _____		
<input type="checkbox"/> Owner Objection	KEEPER – Determined eligible: <input type="checkbox"/> yes <input type="checkbox"/> no	Date _____			
	NR Criteria for Evaluation: <input type="checkbox"/> a <input type="checkbox"/> b <input type="checkbox"/> c <input type="checkbox"/> d (see <i>National Register Bulletin 15</i> , p. 2)				

DESCRIPTION (continued)

Chimney: No. 0 Chimney Material(s): 1. Wood frame 2. Piers
Structural System(s): 1. Wood frame 2. Piers 3.
Foundation Type(s): 1. Piers 2.
Foundation Material(s): 1. 2.

Main Entrance (stylistic details) At the N. facade is a replacement door within a front gable addition. This entry incorporates an arched opening.

Porch Descriptions (types, locations, roof types, etc.) There is a canted roof porch addition to the W. of the N. facade. This addition incorporates arched openings

Condition (overall resource condition): [] excellent [x] good [] fair [] deteriorated [] ruinous

Narrative Description of Resource This FV house is irregular with a 2-story clipped gable historic portion clad in weatherboard; however, a shed stuccoed addition is to the W. of this and the N. porch has been updated with new porch and carport. There is little historic fabric.

Archaeological Remains [] Check if Archaeological Form Completed

RESEARCH METHODS (check all that apply)

- [x] FMSF record search (sites/surveys) [] library research [] building permits [x] Sanborn maps
[] FL State Archives/photo collection [] city directory [] occupant/owner interview [] plat maps
[x] property appraiser / tax records [] newspaper files [] neighbor interview [] Public Lands Survey (DEP)
[x] cultural resource survey (CRAS) [] historic photos [] interior inspection [] HABS/HAER record search
[x] other methods (describe) Historic aerial and aerial photographs

Bibliographic References (give FMSF manuscript # if relevant, use continuation sheet if needed)

OPINION OF RESOURCE SIGNIFICANCE

Appears to meet the criteria for National Register listing individually? [] yes [x] no [] insufficient information

Appears to meet the criteria for National Register listing as part of a district? [] yes [x] no [] insufficient information

Explanation of Evaluation (required, whether significant or not; use separate sheet if needed) This building exhibits modifications and does not possess sufficient significance for individual listing. The building is in an area of altered resources and would not be contributing to a potential National Register Historic District.

Area(s) of Historical Significance (see National Register Bulletin 15, p. 8 for categories: e.g. "architecture", "ethnic heritage", "community planning & development", etc.)

- 1. 3. 5.
2. 4. 6.

DOCUMENTATION

Accessible Documentation Not Filed with the Site File - including field notes, analysis notes, photos, plans and other important documents

- 1) Document type Field notes Maintaining organization Janus Research
Document description File or accession #'s
2) Document type Field maps Maintaining organization Janus Research
Document description File or accession #'s

RECORDER INFORMATION

Recorder Name Janus Research Affiliation Janus Research

Recorder Contact Information 1107 N. Ward St., Tampa FL 33607 / (813) 636-8200 / janus@janus-research.com
(address / phone / fax / e-mail)

Required Attachments
1 USGS 7.5' MAP WITH STRUCTURE LOCATION PINPOINTED IN RED
2 LARGE SCALE STREET, PLAT OR PARCEL MAP (available from most property appraiser web sites)
3 PHOTO OF MAIN FACADE, ARCHIVAL B&W PRINT OR DIGITAL IMAGE FILE
If submitting an image file, it must be included on disk or CD AND in hard copy format (plain paper is acceptable). Digital image must be at least 1600 x 1200 pixels, 24-bit color, jpeg or tiff.

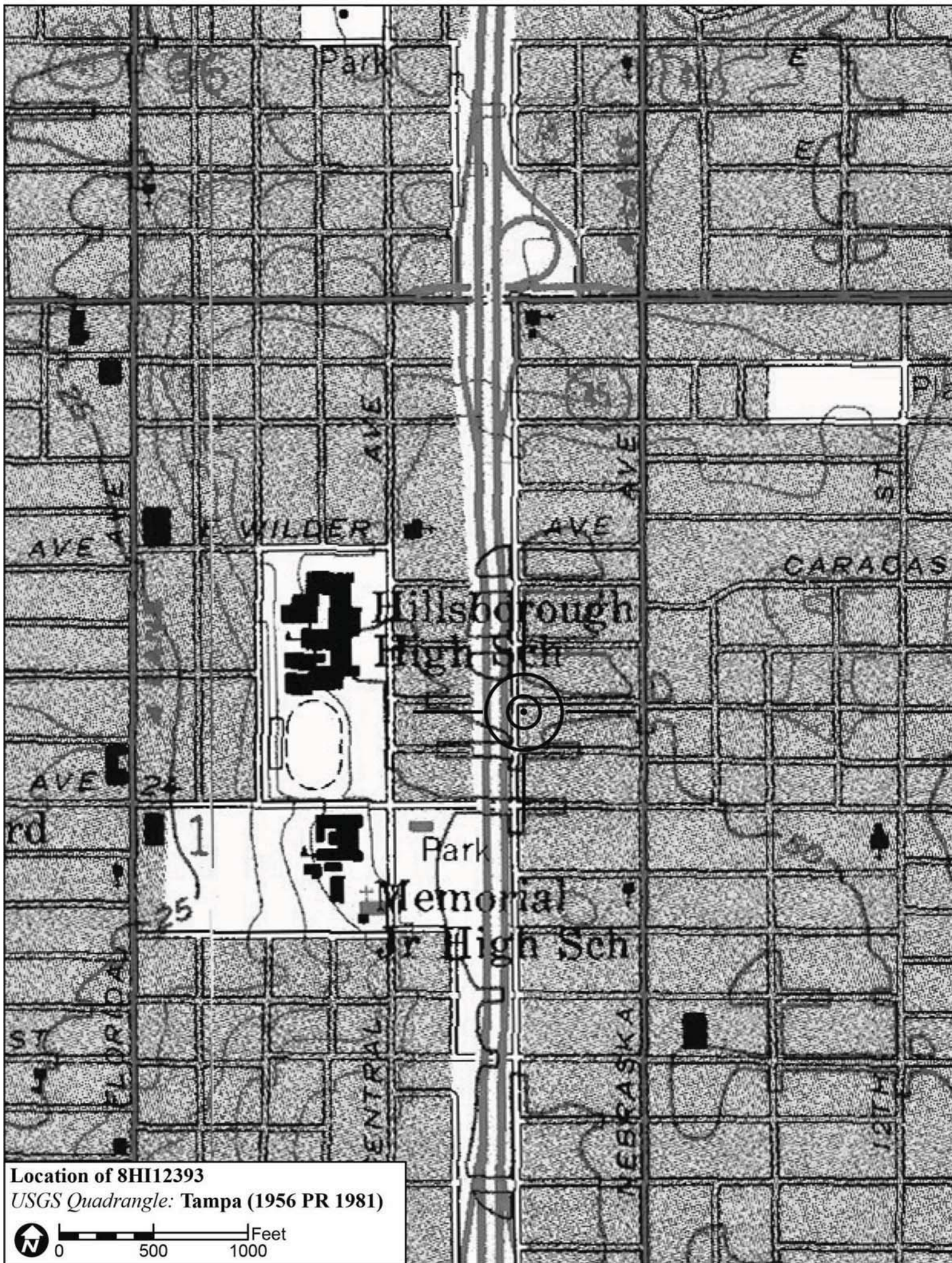
PHOTOGRAPH




SKETCH MAP



USGS QUADRANGLE MAP



Location of 8HI12393
USGS Quadrangle: Tampa (1956 PR 1981)



Original
 Update



HISTORICAL STRUCTURE FORM

FLORIDA MASTER SITE FILE

Version 4.0 1/07

Site #8 **HI12394**
Field Date 1-30-2015
Form Date 2-13-2015
Recorder # 116

Shaded Fields represent the minimum acceptable level of documentation.
Consult the *Guide to Historical Structure Forms* for detailed instructions.

Site Name(s) (address if none) 509 E New Orleans Ave Multiple Listing (DHR only) _____
Survey Project Name I-275 Martin Luther King Blvd to N of Bearss Ave Survey # (DHR only) _____
National Register Category (please check one) building structure district site object
Ownership: private-profit private-nonprofit private-individual private-nonspecific city county state federal Native American foreign unknown

LOCATION & MAPPING

Street Number 509 Direction E Street Name New Orleans Street Type Avenue Suffix Direction _____
Address: _____
Cross Streets (nearest/between) S side, b/w N Central Ave and I-275
USGS 7.5 Map Name TAMPA USGS Date 1981 Plat or Other Map _____
City / Town (within 3 miles) Tampa In City Limits? yes no unknown County Hillsborough
Township 29S Range 18E Section 01 ¼ section: NW SW SE NE Irregular-name: _____
Tax Parcel # 164886-0000 Landgrant _____
Subdivision Name Orange Heights Block _____ Lot _____
UTM Coordinates: Zone 16 17 Easting 357002 Northing 3106955
Other Coordinates: X: _____ Y: _____ Coordinate System & Datum _____
Name of Public Tract (e.g., park) _____

HISTORY

Construction Year: 1950 approximately year listed or earlier year listed or later
Original Use Private Residence (House/Cottage/Cabin) From (year): 1950 To (year): _____
Current Use Private Residence (House/Cottage/Cabin) From (year): _____ To (year): 2015
Other Use _____ From (year): _____ To (year): _____
Moves: yes no unknown Date: _____ Original address _____
Alterations: yes no unknown Date: c. 2000s Nature Windows/doors replaced
Additions: yes no unknown Date: _____ Nature _____
Architect (last name first): Unknown Builder (last name first): Unknown
Ownership History (especially original owner, dates, profession, etc.) _____

Is the Resource Affected by a Local Preservation Ordinance? yes no unknown Describe Seminole Heights District

DESCRIPTION

Style Frame Vernacular Exterior Plan Rectangular Number of Stories 1
Exterior Fabric(s) 1. Wood siding 2. _____ 3. _____
Roof Type(s) 1. Gable 2. _____ 3. _____
Roof Material(s) 1. Composition shingles 2. _____ 3. _____
Roof secondary strucs. (dormers etc.) 1. _____ 2. _____
Windows (types, materials, etc.) Metal replacement 1/1 SHS windows are present.

Distinguishing Architectural Features (exterior or interior ornaments) The building features vents and wood surrounds.

Ancillary Features / Outbuildings (record outbuildings, major landscape features; use continuation sheet if needed.) None observed

DHR USE ONLY		OFFICIAL EVALUATION		DHR USE ONLY	
NR List Date	SHPO – Appears to meet criteria for NR listing: <input type="checkbox"/> yes <input type="checkbox"/> no <input type="checkbox"/> insufficient info	Date	_____	Init.	_____
<input type="checkbox"/> Owner Objection	KEEPER – Determined eligible: <input type="checkbox"/> yes <input type="checkbox"/> no	Date	_____		
	NR Criteria for Evaluation: <input type="checkbox"/> a <input type="checkbox"/> b <input type="checkbox"/> c <input type="checkbox"/> d (see <i>National Register Bulletin 15</i> , p. 2)				

DESCRIPTION (continued)

Chimney: No. 0 Chimney Material(s): 1. 2.
Structural System(s): 1. Wood frame 2. 3.
Foundation Type(s): 1. Piers 2.
Foundation Material(s): 1. Concrete Block 2.
Main Entrance (stylistic details) At the N facade is a replacement panel door.

Porch Descriptions (types, locations, roof types, etc.) There is a N concrete unattached slab porch at the N.

Condition (overall resource condition): []excellent [x]good []fair []deteriorated []ruinous

Narrative Description of Resource This FV style residence is rectangular in form with a side gable roof, S shed extension, and N unattached concrete entrance porch.

Archaeological Remains []Check if Archaeological Form Completed

RESEARCH METHODS (check all that apply)

- [x]FMSF record search (sites/surveys) []library research []building permits [x]Sanborn maps
[]FL State Archives/photo collection []city directory []occupant/owner interview []plat maps
[x]property appraiser / tax records []newspaper files []neighbor interview []Public Lands Survey (DEP)
[x]cultural resource survey (CRAS) []historic photos []interior inspection []HABS/HAER record search
[x]other methods (describe) Historic aerial and aerial photographs

Bibliographic References (give FMSF manuscript # if relevant, use continuation sheet if needed)

OPINION OF RESOURCE SIGNIFICANCE

Appears to meet the criteria for National Register listing individually? []yes [x]no []insufficient information

Appears to meet the criteria for National Register listing as part of a district? []yes [x]no []insufficient information

Explanation of Evaluation (required, whether significant or not; use separate sheet if needed) This building does not possess sufficient significance for individual listing. It is not suggested to expand the NR Seminole Heights Historic District (8HI3294) to include this structure.

Area(s) of Historical Significance (see National Register Bulletin 15, p. 8 for categories: e.g. "architecture", "ethnic heritage", "community planning & development", etc.)

- 1. 3. 5.
2. 4. 6.

DOCUMENTATION

Accessible Documentation Not Filed with the Site File - including field notes, analysis notes, photos, plans and other important documents

- 1) Document type Field notes Maintaining organization Janus Research
Document description File or accession #'s
2) Document type Field maps Maintaining organization Janus Research
Document description File or accession #'s

RECORDER INFORMATION

Recorder Name Janus Research Affiliation Janus Research

Recorder Contact Information 1107 N. Ward St., Tampa FL 33607 / (813) 636-8200 / janus@janus-research.com
(address / phone / fax / e-mail)

Required Attachments
1 USGS 7.5' MAP WITH STRUCTURE LOCATION PINPOINTED IN RED
2 LARGE SCALE STREET, PLAT OR PARCEL MAP (available from most property appraiser web sites)
3 PHOTO OF MAIN FACADE, ARCHIVAL B&W PRINT OR DIGITAL IMAGE FILE
If submitting an image file, it must be included on disk or CD AND in hard copy format (plain paper is acceptable). Digital image must be at least 1600 x 1200 pixels, 24-bit color, jpeg or tiff.

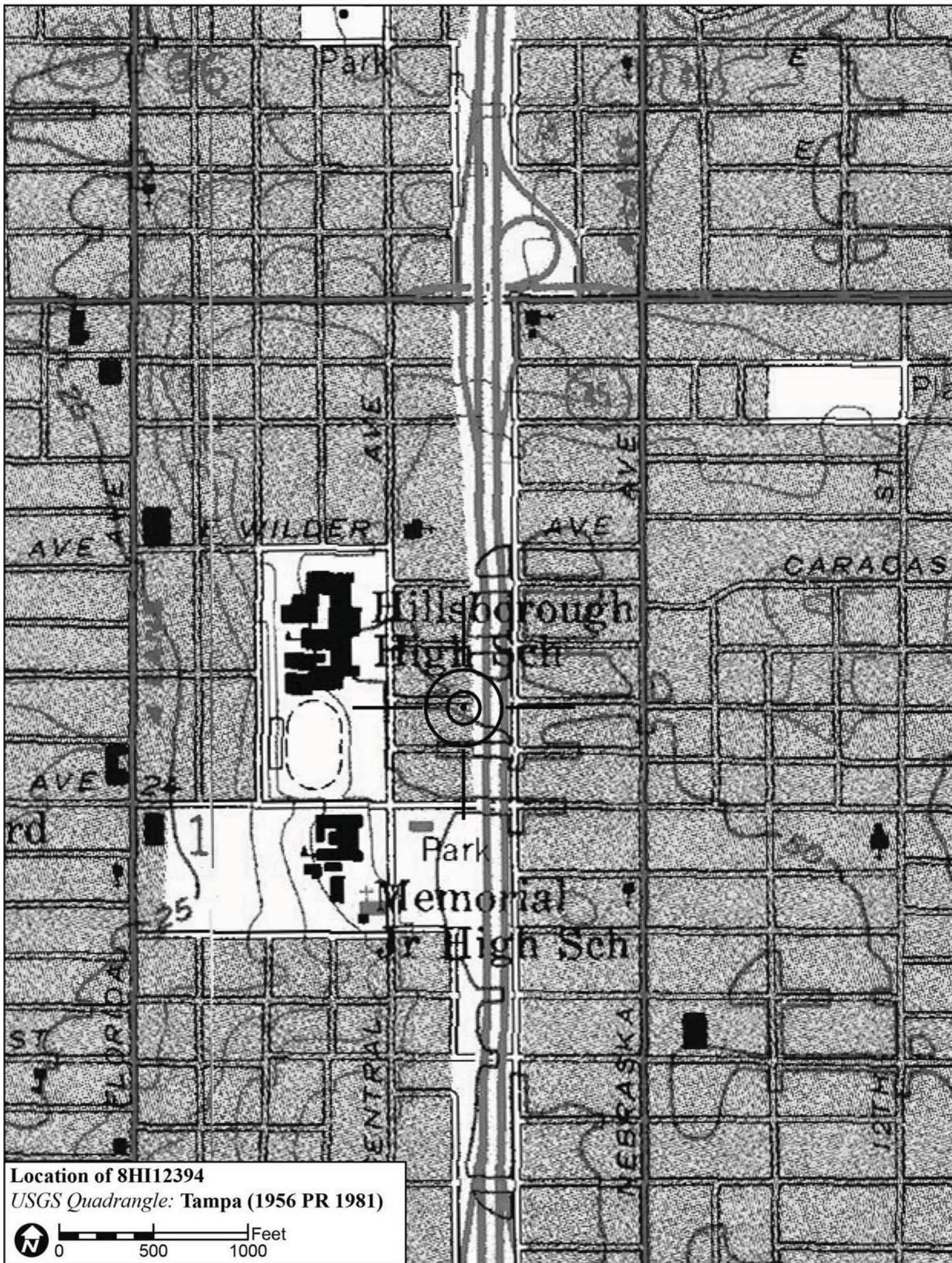
PHOTOGRAPH




SKETCH MAP



USGS QUADRANGLE MAP



Location of 8HI12394
USGS Quadrangle: Tampa (1956 PR 1981)



Original
 Update



HISTORICAL STRUCTURE FORM

FLORIDA MASTER SITE FILE

Version 4.0 1/07

Site #8 **HI12402**
Field Date 1-26-2015
Form Date 1-28-2015
Recorder # 27

Shaded Fields represent the minimum acceptable level of documentation.
Consult the *Guide to Historical Structure Forms* for detailed instructions.

Site Name(s) (address if none) 800 E. New Orleans Ave. Multiple Listing (DHR only) _____
Survey Project Name I-275 Martin Luther King Blvd to N of Bearss Ave Survey # (DHR only) _____
National Register Category (please check one) building structure district site object
Ownership: private-profit private-nonprofit private-individual private-nonspecific city county state federal Native American foreign unknown

LOCATION & MAPPING

Street Number 800 Direction E Street Name New Orleans Street Type Avenue Suffix Direction _____
Address: _____
Cross Streets (nearest / between) NE inter of N. Taliaferro Ave & E. New Orleans Ave
USGS 7.5 Map Name TAMPA USGS Date 1981 Plat or Other Map _____
City / Town (within 3 miles) Tampa In City Limits? yes no unknown County Hillsborough
Township 29S Range 18E Section 1 ¼ section: NW SW SE NE Irregular-name: _____
Tax Parcel # 164912-0000 Landgrant _____
Subdivision Name _____ Block _____ Lot _____
UTM Coordinates: Zone 16 17 Easting 357115 Northing 3096995
Other Coordinates: X: _____ Y: _____ Coordinate System & Datum _____
Name of Public Tract (e.g., park) _____

HISTORY

Construction Year: 1925 approximately year listed or earlier year listed or later
Original Use Private Residence (House/Cottage/Cabin) From (year): 1925 To (year): _____
Current Use Private Residence (House/Cottage/Cabin) From (year): _____ To (year): 2015
Other Use _____ From (year): _____ To (year): _____
Moves: yes no unknown Date: _____ Original address _____
Alterations: yes no unknown Date: c. 1990s Nature Some windows replaced
Additions: yes no unknown Date: _____ Nature _____
Architect (last name first): Unknown Builder (last name first): Unknown
Ownership History (especially original owner, dates, profession, etc.) _____

Is the Resource Affected by a Local Preservation Ordinance? yes no unknown Describe _____

DESCRIPTION

Style Bungalow Exterior Plan Irregular Number of Stories 1
Exterior Fabric(s) 1. Drop siding 2. _____ 3. _____
Roof Type(s) 1. Gable 2. _____ 3. _____
Roof Material(s) 1. Composition shingles 2. _____ 3. _____
Roof secondary strucs. (dormers etc.) 1. _____ 2. _____
Windows (types, materials, etc.) Wood 1/1 DHS windows are present.

Distinguishing Architectural Features (exterior or interior ornaments) The building features cornerboards, vents, wood surrounds, and battered porch columns.

Ancillary Features / Outbuildings (record outbuildings, major landscape features; use continuation sheet if needed.) None observed

DHR USE ONLY		OFFICIAL EVALUATION		DHR USE ONLY	
NR List Date	SHPO – Appears to meet criteria for NR listing: <input type="checkbox"/> yes <input type="checkbox"/> no <input type="checkbox"/> insufficient info	Date	_____	Init.	_____
<input type="checkbox"/> Owner Objection	KEEPER – Determined eligible: <input type="checkbox"/> yes <input type="checkbox"/> no	Date	_____		
	NR Criteria for Evaluation: <input type="checkbox"/> a <input type="checkbox"/> b <input type="checkbox"/> c <input type="checkbox"/> d (see <i>National Register Bulletin 15</i> , p. 2)				

DESCRIPTION (continued)

Chimney: No. 1 Chimney Material(s): 1. Brick 2.
Structural System(s): 1. Wood frame 2. 3.
Foundation Type(s): 1. Piers 2.
Foundation Material(s): 1. Brick 2.
Main Entrance (stylistic details) At the S. facade is a wood door with 8 fixed light insets.

Porch Descriptions (types, locations, roof types, etc.) At the S. is an entry porch within the front gable which incorporates battered porch columns a top brick piers.

Condition (overall resource condition): []excellent [x]good []fair []deteriorated []ruinous

Narrative Description of Resource This bungalow is irregular in form with a S. cross-gabled portion which incorporates the entry porch. From Sanborn maps and aerials it appears that there is a N. historic shed portion. It retains a high degree of historic integrity.

Archaeological Remains []Check if Archaeological Form Completed

RESEARCH METHODS (check all that apply)

- [x]FMSF record search (sites/surveys) []library research []building permits [x]Sanborn maps
[]FL State Archives/photo collection []city directory []occupant/owner interview []plat maps
[x]property appraiser / tax records []newspaper files []neighbor interview []Public Lands Survey (DEP)
[x]cultural resource survey (CRAS) []historic photos []interior inspection []HABS/HAER record search
[x]other methods (describe) Historic aerial and aerial photographs

Bibliographic References (give FMSF manuscript # if relevant, use continuation sheet if needed)

OPINION OF RESOURCE SIGNIFICANCE

Appears to meet the criteria for National Register listing individually? []yes [x]no []insufficient information
Appears to meet the criteria for National Register listing as part of a district? []yes [x]no []insufficient information

Explanation of Evaluation (required, whether significant or not; use separate sheet if needed) This building does not possess sufficient significance for individual listing. The building is in an area of altered resources and would not be contributing to a potential National Register Historic District.

Area(s) of Historical Significance (see National Register Bulletin 15, p. 8 for categories: e.g. "architecture", "ethnic heritage", "community planning & development", etc.)
1. 3. 5.
2. 4. 6.

DOCUMENTATION

Accessible Documentation Not Filed with the Site File - including field notes, analysis notes, photos, plans and other important documents
1) Document type Field notes Maintaining organization Janus Research
Document description File or accession #'s
2) Document type Field maps Maintaining organization Janus Research
Document description File or accession #'s

RECORDER INFORMATION

Recorder Name Janus Research Affiliation Janus Research
Recorder Contact Information 1107 N. Ward St., Tampa FL 33607 / (813) 636-8200 / janus@janus-research.com
(address / phone / fax / e-mail)

Required Attachments
1 USGS 7.5' MAP WITH STRUCTURE LOCATION PINPOINTED IN RED
2 LARGE SCALE STREET, PLAT OR PARCEL MAP (available from most property appraiser web sites)
3 PHOTO OF MAIN FACADE, ARCHIVAL B&W PRINT OR DIGITAL IMAGE FILE
If submitting an image file, it must be included on disk or CD AND in hard copy format (plain paper is acceptable). Digital image must be at least 1600 x 1200 pixels, 24-bit color, jpeg or tiff.

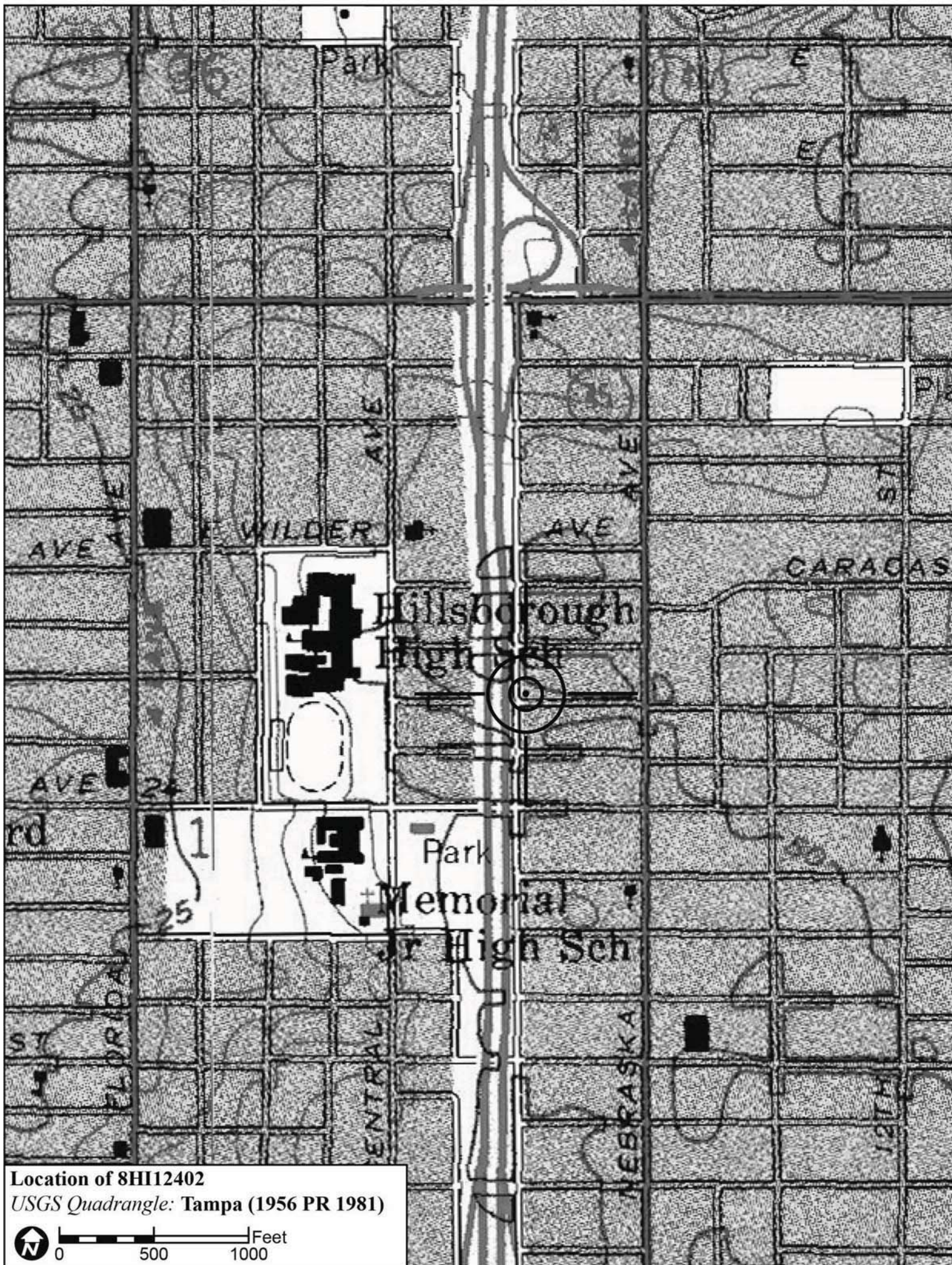
PHOTOGRAPH



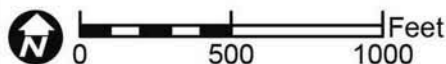
SKETCH MAP



USGS QUADRANGLE MAP



Location of 8HI12402
USGS Quadrangle: Tampa (1956 PR 1981)



Original
 Update



HISTORICAL STRUCTURE FORM

FLORIDA MASTER SITE FILE

Version 4.0 1/07

Site #8 **HI12403**
Field Date 1-30-2015
Form Date 2-16-2015
Recorder # 117

Shaded Fields represent the minimum acceptable level of documentation.
Consult the *Guide to Historical Structure Forms* for detailed instructions.

Site Name(s) (address if none) 510 E New Orleans Ave Multiple Listing (DHR only) _____
Survey Project Name I-275 Martin Luther King Blvd to N of Bearss Ave Survey # (DHR only) _____
National Register Category (please check one) building structure district site object
Ownership: private-profit private-nonprofit private-individual private-nonspecific city county state federal Native American foreign unknown

LOCATION & MAPPING

Street Number 510 Direction E Street Name New Orleans Street Type Avenue Suffix Direction _____
Address: _____
Cross Streets (nearest/between) N side, b/w N Central Ave and I-275
USGS 7.5 Map Name TAMPA USGS Date 1981 Plat or Other Map _____
City / Town (within 3 miles) Tampa In City Limits? yes no unknown County Hillsborough
Township 29S Range 18E Section 01 ¼ section: NW SW SE NE Irregular-name: _____
Tax Parcel # 164875-0000 Landgrant _____
Subdivision Name Orange Heights Block _____ Lot _____
UTM Coordinates: Zone 16 17 Easting 357001 Northing 3106993
Other Coordinates: X: _____ Y: _____ Coordinate System & Datum _____
Name of Public Tract (e.g., park) _____

HISTORY

Construction Year: 1922 approximately year listed or earlier year listed or later
Original Use Private Residence (House/Cottage/Cabin) From (year): 1922 To (year): _____
Current Use Private Residence (House/Cottage/Cabin) From (year): _____ To (year): 2015
Other Use _____ From (year): _____ To (year): _____
Moves: yes no unknown Date: _____ Original address _____
Alterations: yes no unknown Date: c. 1980s Nature Porch encl, windows/doors, vinyl siding
Additions: yes no unknown Date: _____ Nature _____
Architect (last name first): Unknown Builder (last name first): Unknown
Ownership History (especially original owner, dates, profession, etc.) _____

Is the Resource Affected by a Local Preservation Ordinance? yes no unknown Describe Seminole Heights District

DESCRIPTION

Style Bungalow Exterior Plan Rectangular Number of Stories 1
Exterior Fabric(s) 1. Vinyl 2. _____ 3. _____
Roof Type(s) 1. Clipped gable 2. _____ 3. _____
Roof Material(s) 1. Composition shingles 2. _____ 3. _____
Roof secondary strucs. (dormers etc.) 1. _____ 2. _____
Windows (types, materials, etc.) Metal replacement 1/1 SHS windows are present.

Distinguishing Architectural Features (exterior or interior ornaments) The building features wood surrounds and replacement wood turned supports at the N entrance.

Ancillary Features / Outbuildings (record outbuildings, major landscape features; use continuation sheet if needed.) None observed

DHR USE ONLY		OFFICIAL EVALUATION		DHR USE ONLY	
NR List Date	SHPO – Appears to meet criteria for NR listing: <input type="checkbox"/> yes <input type="checkbox"/> no <input type="checkbox"/> insufficient info	Date	_____	Init.	_____
<input type="checkbox"/> Owner Objection	KEEPER – Determined eligible: <input type="checkbox"/> yes <input type="checkbox"/> no	Date	_____		
	NR Criteria for Evaluation: <input type="checkbox"/> a <input type="checkbox"/> b <input type="checkbox"/> c <input type="checkbox"/> d (see <i>National Register Bulletin 15</i> , p. 2)				

DESCRIPTION (continued)

Chimney: No. 1 Chimney Material(s): 1. Brick 2.
Structural System(s): 1. Wood frame 2. 3.
Foundation Type(s): 1. Piers 2.
Foundation Material(s): 1. Brick 2.
Main Entrance (stylistic details) At the S enclosed porch is a replacement door with decorative oval inset light beneath a front gable addition.
Porch Descriptions (types, locations, roof types, etc.) None observed

Condition (overall resource condition): []excellent [x]good []fair []deteriorated []ruinous
Narrative Description of Resource This Bungalow is rectangular in form with a main clipped-gable roof. The S porch has been enclosed and a front gable extension entrance with wood supports has been added. The previous porch piers are extant. It has been re-clad in vinyl siding.

Archaeological Remains []Check if Archaeological Form Completed

RESEARCH METHODS (check all that apply)

- [x]FMSF record search (sites/surveys) []library research []building permits [x]Sanborn maps
[]FL State Archives/photo collection []city directory []occupant/owner interview []plat maps
[x]property appraiser / tax records []newspaper files []neighbor interview []Public Lands Survey (DEP)
[x]cultural resource survey (CRAS) []historic photos []interior inspection []HABS/HAER record search
[x]other methods (describe) Historic aerial and aerial photographs

Bibliographic References (give FMSF manuscript # if relevant, use continuation sheet if needed)

OPINION OF RESOURCE SIGNIFICANCE

Appears to meet the criteria for National Register listing individually? []yes [x]no []insufficient information
Appears to meet the criteria for National Register listing as part of a district? []yes [x]no []insufficient information
Explanation of Evaluation (required, whether significant or not; use separate sheet if needed) This building exhibits modifications and does not possess sufficient significance for individual listing. It is not suggested to expand the NR Seminole Heights Historic District (8HI3294) to include this structure.

Area(s) of Historical Significance (see National Register Bulletin 15, p. 8 for categories: e.g. "architecture", "ethnic heritage", "community planning & development", etc.)
1. 3. 5.
2. 4. 6.

DOCUMENTATION

Accessible Documentation Not Filed with the Site File - including field notes, analysis notes, photos, plans and other important documents
1) Document type Field notes Maintaining organization Janus Research
Document description File or accession #'s
2) Document type Field maps Maintaining organization Janus Research
Document description File or accession #'s

RECORDER INFORMATION

Recorder Name Janus Research Affiliation Janus Research
Recorder Contact Information 1107 N. Ward St., Tampa FL 33607 / (813) 636-8200 / janus@janus-research.com
(address / phone / fax / e-mail)

Required Attachments
1 USGS 7.5' MAP WITH STRUCTURE LOCATION PINPOINTED IN RED
2 LARGE SCALE STREET, PLAT OR PARCEL MAP (available from most property appraiser web sites)
3 PHOTO OF MAIN FACADE, ARCHIVAL B&W PRINT OR DIGITAL IMAGE FILE
If submitting an image file, it must be included on disk or CD AND in hard copy format (plain paper is acceptable). Digital image must be at least 1600 x 1200 pixels, 24-bit color, jpeg or tiff.

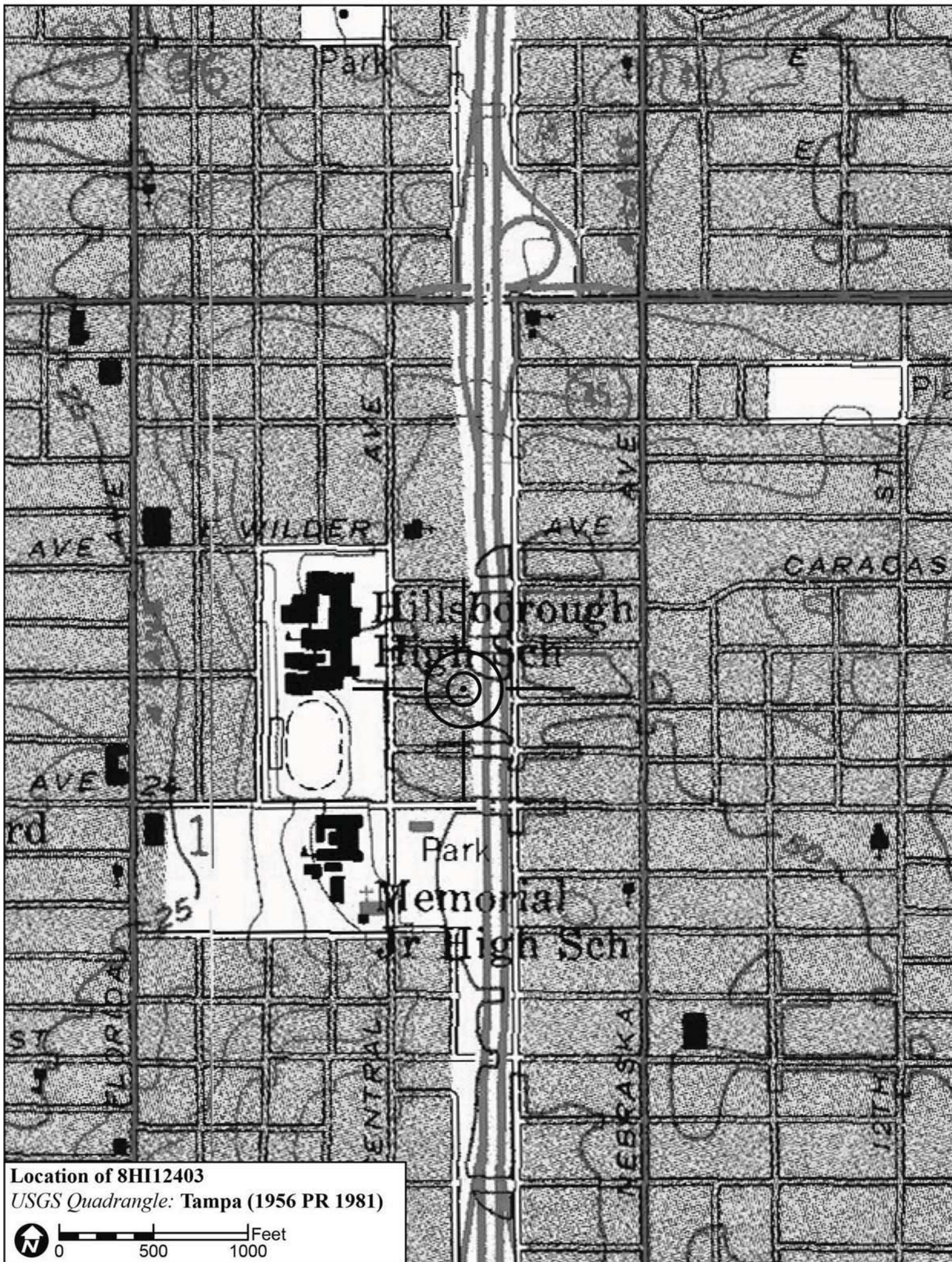
PHOTOGRAPH




SKETCH MAP



USGS QUADRANGLE MAP



Location of 8HI12403
USGS Quadrangle: Tampa (1956 PR 1981)



Original
 Update



HISTORICAL STRUCTURE FORM

FLORIDA MASTER SITE FILE

Version 4.0 1/07

Site #8 **HI12409**
Field Date 1-26-2015
Form Date 1-28-2015
Recorder # 35

Shaded Fields represent the minimum acceptable level of documentation.
Consult the *Guide to Historical Structure Forms* for detailed instructions.

Site Name(s) (address if none) 701 E. Ellicott St. Multiple Listing (DHR only) _____
Survey Project Name I-275 Martin Luther King Blvd to N of Bearss Ave Survey # (DHR only) _____
National Register Category (please check one) building structure district site object
Ownership: private-profit private-nonprofit private-individual private-nonspecific city county state federal Native American foreign unknown

LOCATION & MAPPING

Street Number 701 Direction E Street Name Ellicott Street Type Street Suffix Direction _____
Address: _____
Cross Streets (nearest / between) S. side, b/w N. Taliaferro Ave. and Nebraska Ave.
USGS 7.5 Map Name TAMPA USGS Date 1981 Plat or Other Map _____
City / Town (within 3 miles) Tampa In City Limits? yes no unknown County Hillsborough
Township 29S Range 18E Section 1 ¼ section: NW SW SE NE Irregular-name: _____
Tax Parcel # 164867-0000 Landgrant _____
Subdivision Name _____ Block _____ Lot _____
UTM Coordinates: Zone 16 17 Easting 357110 Northing 3097035
Other Coordinates: X: _____ Y: _____ Coordinate System & Datum _____
Name of Public Tract (e.g., park) _____

HISTORY

Construction Year: 1939 approximately year listed or earlier year listed or later
Original Use Private Residence (House/Cottage/Cabin) From (year): 1939 To (year): _____
Current Use Private Residence (House/Cottage/Cabin) From (year): _____ To (year): 2015
Other Use _____ From (year): _____ To (year): _____
Moves: yes no unknown Date: _____ Original address _____
Alterations: yes no unknown Date: 1970s-1980s Nature Some windows, door, aluminum
Additions: yes no unknown Date: c. 1990s Nature S. wood deck
Architect (last name first): Unknown Builder (last name first): Unknown
Ownership History (especially original owner, dates, profession, etc.) _____

Is the Resource Affected by a Local Preservation Ordinance? yes no unknown Describe _____

DESCRIPTION

Style Frame Vernacular Exterior Plan Irregular Number of Stories 1
Exterior Fabric(s) 1. Aluminum 2. _____ 3. _____
Roof Type(s) 1. Gable 2. _____ 3. _____
Roof Material(s) 1. Composition shingles 2. _____ 3. _____
Roof secondary strucs. (dormers etc.) 1. _____ 2. _____
Windows (types, materials, etc.) Metal replacement 6/1 and wood 6/6 DHS windows are present.

Distinguishing Architectural Features (exterior or interior ornaments) The building features cornerboards and wood surrounds.

Ancillary Features / Outbuildings (record outbuildings, major landscape features; use continuation sheet if needed.) None observed

DHR USE ONLY		OFFICIAL EVALUATION		DHR USE ONLY	
NR List Date	SHPO – Appears to meet criteria for NR listing: <input type="checkbox"/> yes <input type="checkbox"/> no <input type="checkbox"/> insufficient info	Date	_____	Init.	_____
<input type="checkbox"/> Owner Objection	KEEPER – Determined eligible: <input type="checkbox"/> yes <input type="checkbox"/> no	Date	_____		
	NR Criteria for Evaluation: <input type="checkbox"/> a <input type="checkbox"/> b <input type="checkbox"/> c <input type="checkbox"/> d (see <i>National Register Bulletin 15</i> , p. 2)				

DESCRIPTION (continued)

Chimney: No. 1 Chimney Material(s): 1. Brick 2.
Structural System(s): 1. Wood frame 2. 3.
Foundation Type(s): 1. Piers 2.
Foundation Material(s): 1. Brick 2.
Main Entrance (stylistic details) At the N. is a replacement panel door.

Porch Descriptions (types, locations, roof types, etc.) There is a N. concrete porch and S. NH wood deck.

Condition (overall resource condition): []excellent []good [x]fair []deteriorated []ruinous

Narrative Description of Resource This FV house is irregular in form with a main side gable roof, N. front gable possibly enclosed porch, shed projection 2nd entry at the N., and S. NH wood deck. The building has been re-clad in aluminum siding.

Archaeological Remains []Check if Archaeological Form Completed

RESEARCH METHODS (check all that apply)

- [x]FMSF record search (sites/surveys) []library research []building permits [x]Sanborn maps
[]FL State Archives/photo collection []city directory []occupant/owner interview []plat maps
[x]property appraiser / tax records []newspaper files []neighbor interview []Public Lands Survey (DEP)
[x]cultural resource survey (CRAS) []historic photos []interior inspection []HABS/HAER record search
[x]other methods (describe) Historic aerial and aerial photographs

Bibliographic References (give FMSF manuscript # if relevant, use continuation sheet if needed)

OPINION OF RESOURCE SIGNIFICANCE

Appears to meet the criteria for National Register listing individually? []yes [x]no []insufficient information

Appears to meet the criteria for National Register listing as part of a district? []yes [x]no []insufficient information

Explanation of Evaluation (required, whether significant or not; use separate sheet if needed) This building exhibits modifications and does not possess sufficient significance for individual listing. The building is in an area of altered resources and would not be contributing to a potential National Register Historic District.

Area(s) of Historical Significance (see National Register Bulletin 15, p. 8 for categories: e.g. "architecture", "ethnic heritage", "community planning & development", etc.)

- 1. 3. 5.
2. 4. 6.

DOCUMENTATION

Accessible Documentation Not Filed with the Site File - including field notes, analysis notes, photos, plans and other important documents

- 1) Document type Field notes Maintaining organization Janus Research
Document description File or accession #'s
2) Document type Field maps Maintaining organization Janus Research
Document description File or accession #'s

RECORDER INFORMATION

Recorder Name Janus Research Affiliation Janus Research

Recorder Contact Information 1107 N. Ward St., Tampa FL 33607 / (813) 636-8200 / janus@janus-research.com
(address / phone / fax / e-mail)

Required Attachments
1 USGS 7.5' MAP WITH STRUCTURE LOCATION PINPOINTED IN RED
2 LARGE SCALE STREET, PLAT OR PARCEL MAP (available from most property appraiser web sites)
3 PHOTO OF MAIN FACADE, ARCHIVAL B&W PRINT OR DIGITAL IMAGE FILE
If submitting an image file, it must be included on disk or CD AND in hard copy format (plain paper is acceptable). Digital image must be at least 1600 x 1200 pixels, 24-bit color, jpeg or tiff.

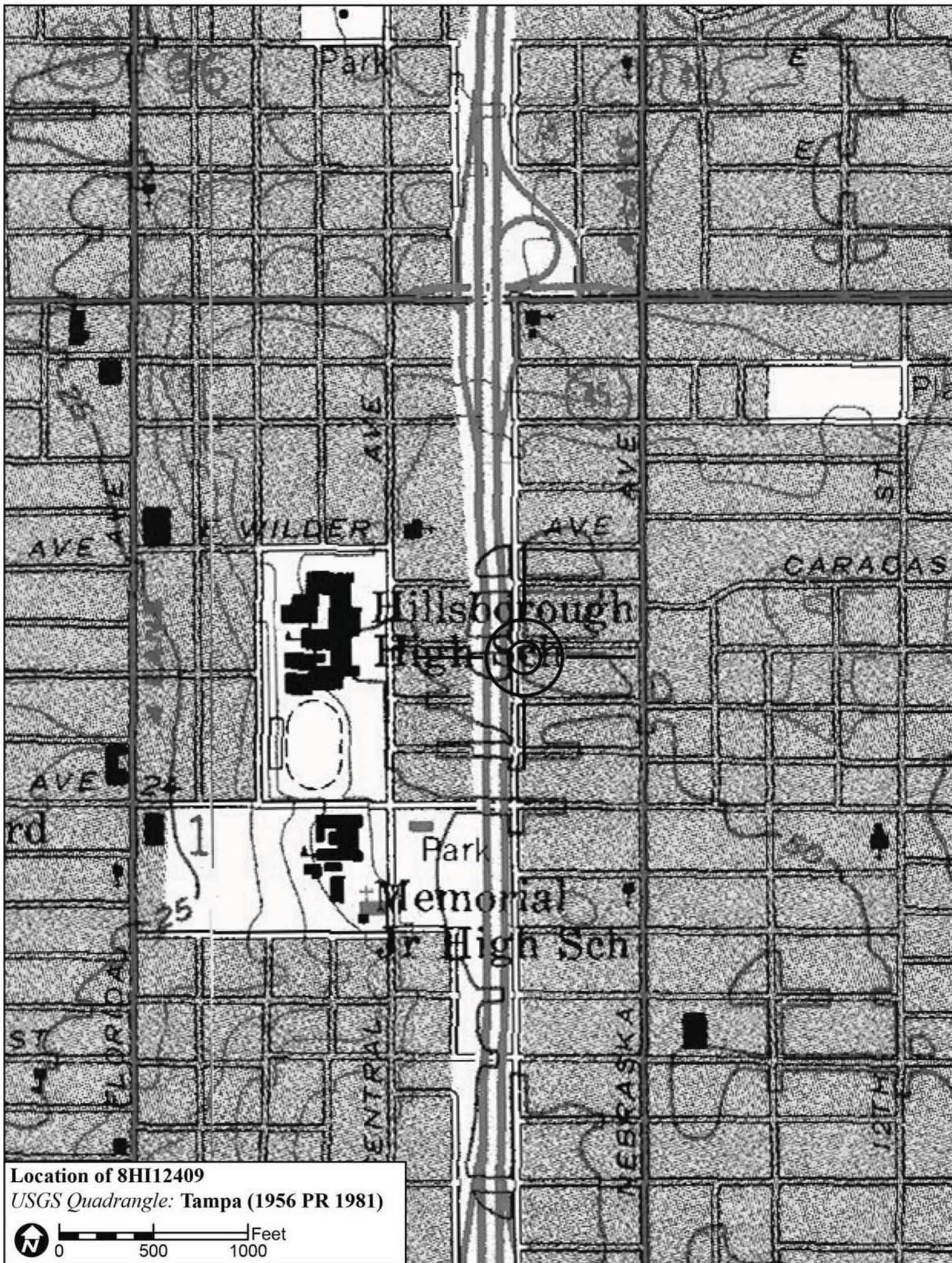
PHOTOGRAPH




SKETCH MAP



USGS QUADRANGLE MAP



Location of 8HI12409
USGS Quadrangle: Tampa (1956 PR 1981)



Original
 Update



HISTORICAL STRUCTURE FORM

FLORIDA MASTER SITE FILE

Version 4.0 1/07

Site #8 **HI12410**
Field Date 1-30-2015
Form Date 2-16-2015
Recorder # 125

Shaded Fields represent the minimum acceptable level of documentation.
Consult the *Guide to Historical Structure Forms* for detailed instructions.

Site Name(s) (address if none) 513 E Ellicott St Multiple Listing (DHR only) _____
Survey Project Name I-275 Martin Luther King Blvd to N of Bearss Ave Survey # (DHR only) _____
National Register Category (please check one) building structure district site object
Ownership: private-profit private-nonprofit private-individual private-nonspecific city county state federal Native American foreign unknown

LOCATION & MAPPING

Street Number 513 Direction E Street Name Ellicott Street Type Street Suffix Direction _____
Address: _____
Cross Streets (nearest/between) S side, b/w N Central Ave and I-275
USGS 7.5 Map Name TAMPA USGS Date 1981 Plat or Other Map _____
City / Town (within 3 miles) Tampa In City Limits? yes no unknown County Hillsborough
Township 29S Range 18E Section 01 ¼ section: NW SW SE NE Irregular-name: _____
Tax Parcel # 164869-0000 Landgrant _____
Subdivision Name Citrus Park Resub Block _____ Lot _____
UTM Coordinates: Zone 16 17 Easting 357004 Northing 3107040
Other Coordinates: X: _____ Y: _____ Coordinate System & Datum _____
Name of Public Tract (e.g., park) _____

HISTORY

Construction Year: 1940 approximately year listed or earlier year listed or later
Original Use Private Residence (House/Cottage/Cabin) From (year): 1940 To (year): _____
Current Use Private Residence (House/Cottage/Cabin) From (year): _____ To (year): 2015
Other Use _____ From (year): _____ To (year): _____
Moves: yes no unknown Date: _____ Original address _____
Alterations: yes no unknown Date: c. 1990s Nature Windows/doors, vinyl siding
Additions: yes no unknown Date: _____ Nature _____
Architect (last name first): Unknown Builder (last name first): Unknown
Ownership History (especially original owner, dates, profession, etc.) _____

Is the Resource Affected by a Local Preservation Ordinance? yes no unknown Describe Seminole Heights District

DESCRIPTION

Style Minimal Traditional Exterior Plan Rectangular Number of Stories 1
Exterior Fabric(s) 1. Vinyl 2. _____ 3. _____
Roof Type(s) 1. Gable 2. _____ 3. _____
Roof Material(s) 1. Composition shingles 2. _____ 3. _____
Roof secondary strucs. (dormers etc.) 1. _____ 2. _____
Windows (types, materials, etc.) Wood 2/2 DHS and metal replacement 6/6 and 8/8 SHS windows are present.

Distinguishing Architectural Features (exterior or interior ornaments) The building features a N bay window and foundation vents.

Ancillary Features / Outbuildings (record outbuildings, major landscape features; use continuation sheet if needed.) There is a gable roof 1-car garage to the S.

DHR USE ONLY		OFFICIAL EVALUATION	DHR USE ONLY	
NR List Date	SHPO – Appears to meet criteria for NR listing: <input type="checkbox"/> yes <input type="checkbox"/> no <input type="checkbox"/> insufficient info	Date _____	Init. _____	
<input type="checkbox"/> Owner Objection	KEEPER – Determined eligible: <input type="checkbox"/> yes <input type="checkbox"/> no	Date _____		
	NR Criteria for Evaluation: <input type="checkbox"/> a <input type="checkbox"/> b <input type="checkbox"/> c <input type="checkbox"/> d (see <i>National Register Bulletin 15</i> , p. 2)			

DESCRIPTION (continued)

Chimney: No. 1 Chimney Material(s): 1. Brick 2.
Structural System(s): 1. Wood frame 2. 3.
Foundation Type(s): 1. Piers 2.
Foundation Material(s): 1. Brick 2.
Main Entrance (stylistic details) At the N facade is a replacement door with screen door in front at the shed roof extension.
Porch Descriptions (types, locations, roof types, etc.) The N entrance incorporates a small open porch.

Condition (overall resource condition): []excellent [x]good []fair []deteriorated []ruinous
Narrative Description of Resource This Minimal Traditional residence is rectangular in form with a main side gable roof, E slight gable extension, N front gable extension with bay windows, and shed roof extension entrance. It has been re-clad in vinyl siding.
Archaeological Remains []Check if Archaeological Form Completed

RESEARCH METHODS (check all that apply)

[x]FMSF record search (sites/surveys) []library research []building permits [x]Sanborn maps
[]FL State Archives/photo collection []city directory []occupant/owner interview []plat maps
[x]property appraiser / tax records []newspaper files []neighbor interview []Public Lands Survey (DEP)
[x]cultural resource survey (CRAS) []historic photos []interior inspection []HABS/HAER record search
[x]other methods (describe) Historic aerial and aerial photographs
Bibliographic References (give FMSF manuscript # if relevant, use continuation sheet if needed)

OPINION OF RESOURCE SIGNIFICANCE

Appears to meet the criteria for National Register listing individually? []yes [x]no []insufficient information
Appears to meet the criteria for National Register listing as part of a district? []yes [x]no []insufficient information
Explanation of Evaluation (required, whether significant or not; use separate sheet if needed) This building exhibits modifications and does not possess sufficient significance for individual listing. It is not suggested to expand the NR Seminole Heights Historic District (8HI3294) to include this structure.
Area(s) of Historical Significance (see National Register Bulletin 15, p. 8 for categories: e.g. "architecture", "ethnic heritage", "community planning & development", etc.)
1. 3. 5.
2. 4. 6.

DOCUMENTATION

Accessible Documentation Not Filed with the Site File - including field notes, analysis notes, photos, plans and other important documents
1) Document type Field notes Maintaining organization Janus Research
Document description File or accession #'s
2) Document type Field maps Maintaining organization Janus Research
Document description File or accession #'s

RECORDER INFORMATION

Recorder Name Janus Research Affiliation Janus Research
Recorder Contact Information 1107 N. Ward St., Tampa FL 33607 / (813) 636-8200 / janus@janus-research.com
(address / phone / fax / e-mail)

Required Attachments
1 USGS 7.5' MAP WITH STRUCTURE LOCATION PINPOINTED IN RED
2 LARGE SCALE STREET, PLAT OR PARCEL MAP (available from most property appraiser web sites)
3 PHOTO OF MAIN FACADE, ARCHIVAL B&W PRINT OR DIGITAL IMAGE FILE
If submitting an image file, it must be included on disk or CD AND in hard copy format (plain paper is acceptable). Digital image must be at least 1600 x 1200 pixels, 24-bit color, jpeg or tiff.

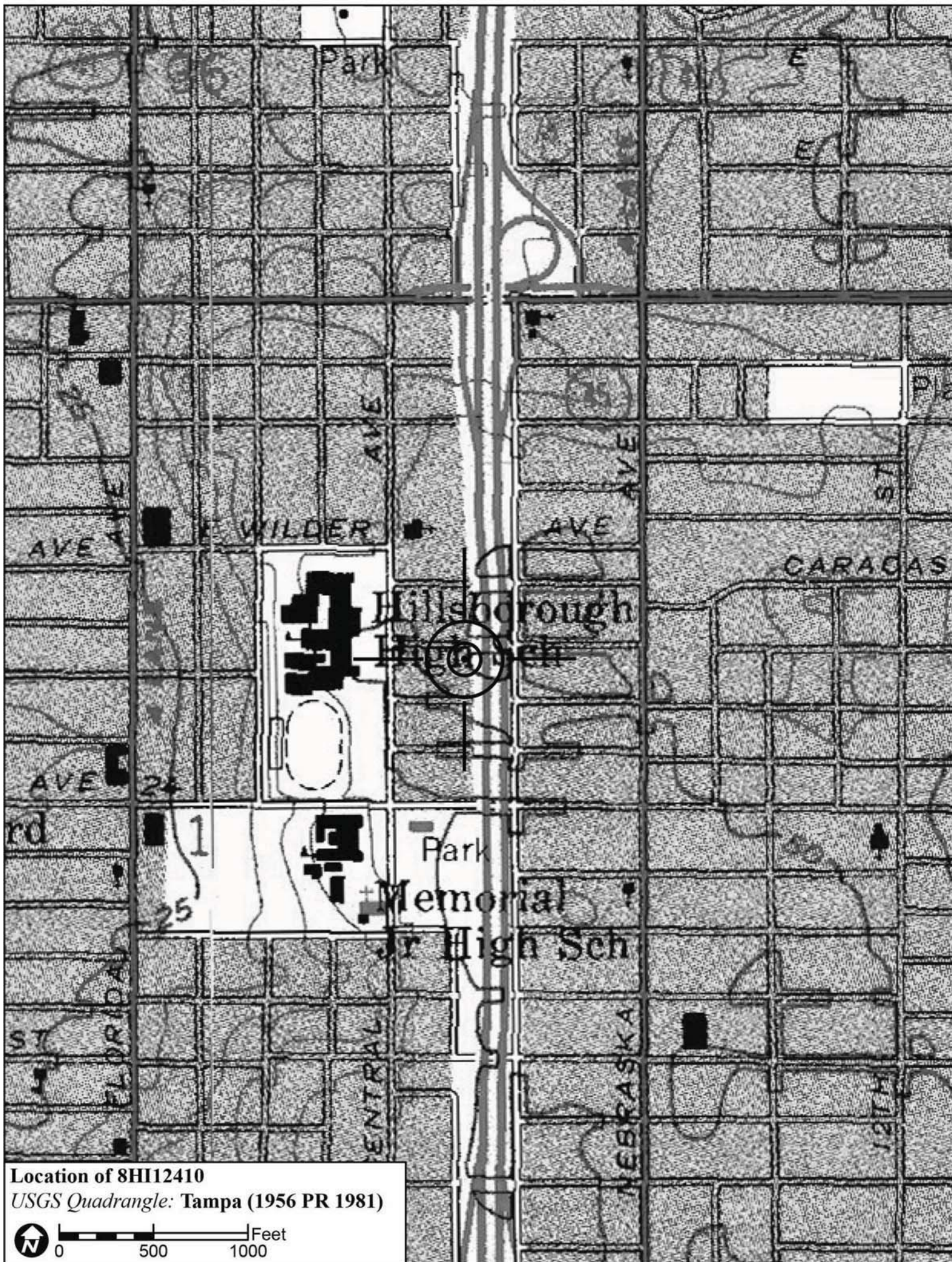
PHOTOGRAPH




SKETCH MAP



USGS QUADRANGLE MAP



Location of 8H12410
USGS Quadrangle: Tampa (1956 PR 1981)



Original
 Update



HISTORICAL STRUCTURE FORM

FLORIDA MASTER SITE FILE

Version 4.0 1/07

Site #8 **HI12417**
Field Date 1-26-2015
Form Date 1-28-2015
Recorder # 36

Shaded Fields represent the minimum acceptable level of documentation.
Consult the *Guide to Historical Structure Forms* for detailed instructions.

Site Name(s) (address if none) 700 E. Ellicott St. Multiple Listing (DHR only) _____
Survey Project Name I-275 Martin Luther King Blvd to N of Bearss Ave Survey # (DHR only) _____
National Register Category (please check one) building structure district site object
Ownership: private-profit private-nonprofit private-individual private-nonspecific city county state federal Native American foreign unknown

LOCATION & MAPPING

Street Number 700 Direction E Street Name Ellicott Street Type Street Suffix Direction _____
Address: _____
Cross Streets (nearest / between) NE intersection E Ellicott St. and Taliaferro Ave.
USGS 7.5 Map Name TAMPA USGS Date 1981 Plat or Other Map _____
City / Town (within 3 miles) Tampa In City Limits? yes no unknown County Hillsborough
Township 29S Range 18E Section 1 ¼ section: NW SW SE NE Irregular-name: _____
Tax Parcel # 164849-0000 Landgrant _____
Subdivision Name _____ Block _____ Lot _____
UTM Coordinates: Zone 16 17 Easting 357117 Northing 3097084
Other Coordinates: X: _____ Y: _____ Coordinate System & Datum _____
Name of Public Tract (e.g., park) _____

HISTORY

Construction Year: 1936 approximately year listed or earlier year listed or later
Original Use Private Residence (House/Cottage/Cabin) From (year): 1936 To (year): _____
Current Use Private Residence (House/Cottage/Cabin) From (year): _____ To (year): 2015
Other Use _____ From (year): _____ To (year): _____
Moves: yes no unknown Date: _____ Original address _____
Alterations: yes no unknown Date: c. 1990s Nature S. porch encl, windows, doors, aluminum
Additions: yes no unknown Date: c. 1970s Nature W. shed roof addition
Architect (last name first): Unknown Builder (last name first): Unknown
Ownership History (especially original owner, dates, profession, etc.) _____

Is the Resource Affected by a Local Preservation Ordinance? yes no unknown Describe _____

DESCRIPTION

Style Frame Vernacular Exterior Plan Irregular Number of Stories 1
Exterior Fabric(s) 1. Aluminum 2. _____ 3. _____
Roof Type(s) 1. Gable 2. Shed 3. _____
Roof Material(s) 1. Composition shingles 2. Built-up 3. _____
Roof secondary strucs. (dormers etc.) 1. _____ 2. _____
Windows (types, materials, etc.) Metal replacement 2/2 SHS windows are present.

Distinguishing Architectural Features (exterior or interior ornaments) The building features brick veneer at the enclosed S. porch, vents, wood surrounds, and cornerboards.

Ancillary Features / Outbuildings (record outbuildings, major landscape features; use continuation sheet if needed.) None

DHR USE ONLY		OFFICIAL EVALUATION		DHR USE ONLY	
NR List Date	SHPO – Appears to meet criteria for NR listing: <input type="checkbox"/> yes <input type="checkbox"/> no <input type="checkbox"/> insufficient info	Date	_____	Init.	_____
<input type="checkbox"/> Owner Objection	KEEPER – Determined eligible: <input type="checkbox"/> yes <input type="checkbox"/> no	Date	_____		
	NR Criteria for Evaluation: <input type="checkbox"/> a <input type="checkbox"/> b <input type="checkbox"/> c <input type="checkbox"/> d (see <i>National Register Bulletin 15</i> , p. 2)				

DESCRIPTION (continued)

Chimney: No. 1 Chimney Material(s): 1. Brick 2.
Structural System(s): 1. Wood frame 2. 3.
Foundation Type(s): 1. Piers 2.
Foundation Material(s): 1. Brick 2.
Main Entrance (stylistic details) At the S. facade is a replacement panel door at the enclosed entry porch.

Porch Descriptions (types, locations, roof types, etc.) None

Condition (overall resource condition): excellent good fair deteriorated ruinous

Narrative Description of Resource This FV house is irregular in form with a main side gable roof portion, front gable extensions at the S. enclosed porch, and a W. shed roof addition. The building has been re-clad in aluminum siding.

Archaeological Remains Check if Archaeological Form Completed

RESEARCH METHODS (check all that apply)

- FMSF record search (sites/surveys) library research building permits Sanborn maps
FL State Archives/photo collection city directory occupant/owner interview plat maps
property appraiser / tax records newspaper files neighbor interview Public Lands Survey (DEP)
cultural resource survey (CRAS) historic photos interior inspection HABS/HAER record search
other methods (describe) Historic aerial and aerial photographs

Bibliographic References (give FMSF manuscript # if relevant, use continuation sheet if needed)

OPINION OF RESOURCE SIGNIFICANCE

Appears to meet the criteria for National Register listing individually? yes no insufficient information
Appears to meet the criteria for National Register listing as part of a district? yes no insufficient information

Explanation of Evaluation (required, whether significant or not; use separate sheet if needed) This building exhibits modifications and does not possess sufficient significance for individual listing. The building is in an area of altered resources and would not be contributing to a potential National Register Historic District.

Area(s) of Historical Significance (see National Register Bulletin 15, p. 8 for categories: e.g. "architecture", "ethnic heritage", "community planning & development", etc.)
1. 3. 5.
2. 4. 6.

DOCUMENTATION

Accessible Documentation Not Filed with the Site File - including field notes, analysis notes, photos, plans and other important documents
1) Document type Field notes Maintaining organization Janus Research
Document description File or accession #'s
2) Document type Field maps Maintaining organization Janus Research
Document description File or accession #'s

RECORDER INFORMATION


Recorder Name Janus Research Affiliation Janus Research
Recorder Contact Information 1107 N. Ward St., Tampa FL 33607 / (813) 636-8200 / janus@janus-research.com
(address / phone / fax / e-mail)

Required Attachments
1 USGS 7.5' MAP WITH STRUCTURE LOCATION PINPOINTED IN RED
2 LARGE SCALE STREET, PLAT OR PARCEL MAP (available from most property appraiser web sites)
3 PHOTO OF MAIN FACADE, ARCHIVAL B&W PRINT OR DIGITAL IMAGE FILE
If submitting an image file, it must be included on disk or CD AND in hard copy format (plain paper is acceptable). Digital image must be at least 1600 x 1200 pixels, 24-bit color, jpeg or tiff.

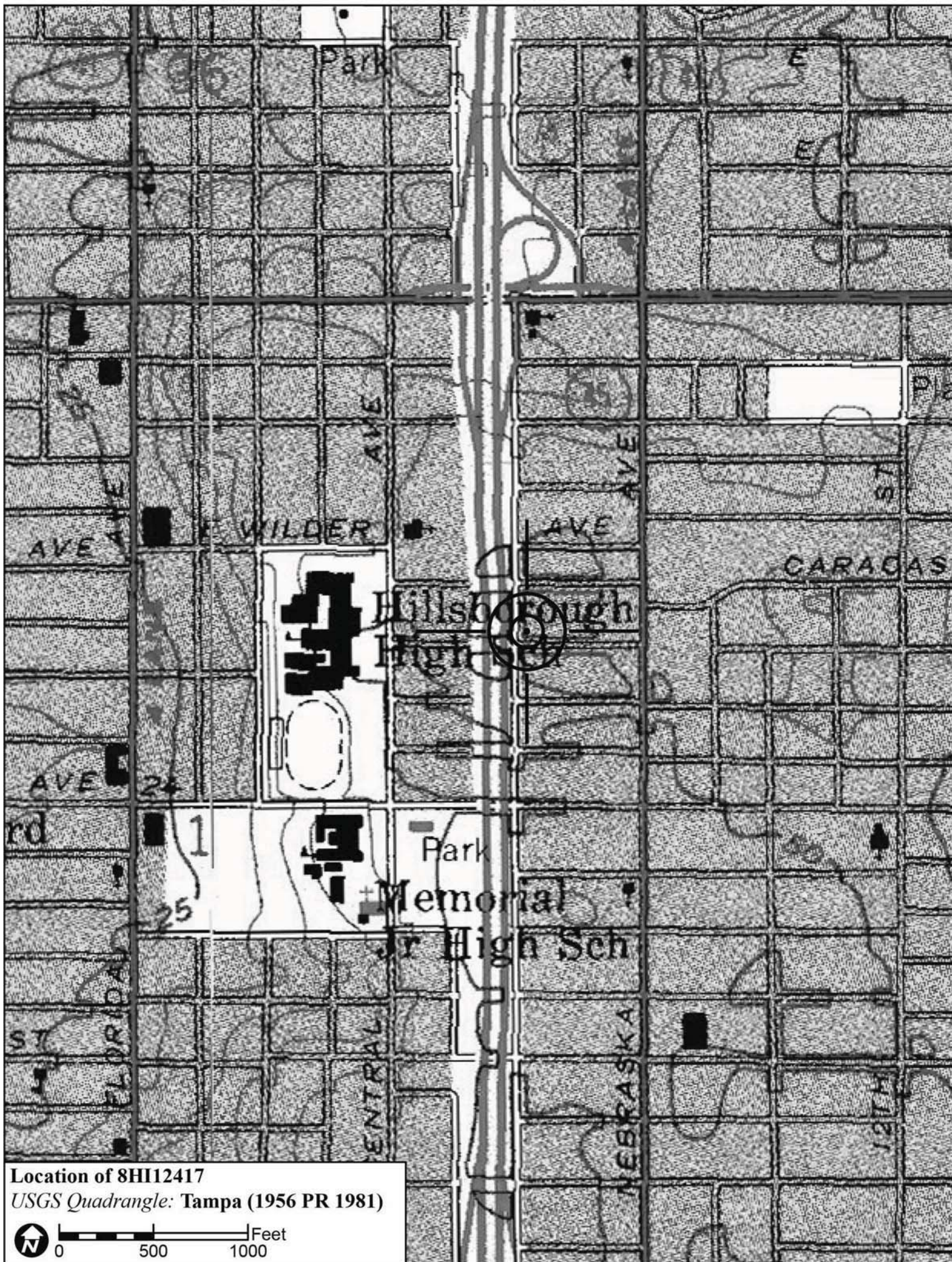
PHOTOGRAPH




SKETCH MAP



USGS QUADRANGLE MAP



Location of 8HI12417
USGS Quadrangle: Tampa (1956 PR 1981)



Original
 Update



HISTORICAL STRUCTURE FORM

FLORIDA MASTER SITE FILE

Version 4.0 1/07

Site #8 **HI12418**
Field Date 1-30-2015
Form Date 2-16-2015
Recorder # 126

Shaded Fields represent the minimum acceptable level of documentation.
Consult the *Guide to Historical Structure Forms* for detailed instructions.

Site Name(s) (address if none) 512 E Ellicott St Multiple Listing (DHR only) _____
Survey Project Name I-275 Martin Luther King Blvd to N of Bearss Ave Survey # (DHR only) _____
National Register Category (please check one) building structure district site object
Ownership: private-profit private-nonprofit private-individual private-nonspecific city county state federal Native American foreign unknown

LOCATION & MAPPING

Street Number 512 Direction E Street Name Ellicott Street Type Street Suffix Direction _____
Address: _____
Cross Streets (nearest/between) N side, b/w N Central Ave and I-275
USGS 7.5 Map Name TAMPA USGS Date 1981 Plat or Other Map _____
City / Town (within 3 miles) Tampa In City Limits? yes no unknown County Hillsborough
Township 29S Range 18E Section 01 ¼ section: NW SW SE NE Irregular-name: _____
Tax Parcel # 164834-0000 Landgrant _____
Subdivision Name Citrus Park Resub Block _____ Lot _____
UTM Coordinates: Zone 16 17 Easting 357004 Northing 3107084
Other Coordinates: X: _____ Y: _____ Coordinate System & Datum _____
Name of Public Tract (e.g., park) _____

HISTORY

Construction Year: 1938 approximately year listed or earlier year listed or later
Original Use Private Residence (House/Cottage/Cabin) From (year): 1938 To (year): _____
Current Use Private Residence (House/Cottage/Cabin) From (year): _____ To (year): 2015
Other Use _____ From (year): _____ To (year): _____
Moves: yes no unknown Date: _____ Original address _____
Alterations: yes no unknown Date: c. 1990s Nature Windows/door, asbestos, encl E porch
Additions: yes no unknown Date: _____ Nature _____
Architect (last name first): Unknown Builder (last name first): Unknown
Ownership History (especially original owner, dates, profession, etc.) _____

Is the Resource Affected by a Local Preservation Ordinance? yes no unknown Describe Seminole Heights District

DESCRIPTION

Style Minimal Traditional Exterior Plan Irregular Number of Stories 1
Exterior Fabric(s) 1. Shingles-asbestos 2. _____ 3. _____
Roof Type(s) 1. Gable 2. _____ 3. _____
Roof Material(s) 1. Composition shingles 2. _____ 3. _____
Roof secondary strucs. (dormers etc.) 1. _____ 2. _____
Windows (types, materials, etc.) Metal replacement 1/1 SHS windows are present.

Distinguishing Architectural Features (exterior or interior ornaments) The building features vents and wood surrounds.

Ancillary Features / Outbuildings (record outbuildings, major landscape features; use continuation sheet if needed.) There is a gable roof 1-car garage with asbestos siding to the N.

DHR USE ONLY		OFFICIAL EVALUATION		DHR USE ONLY	
NR List Date	SHPO – Appears to meet criteria for NR listing: <input type="checkbox"/> yes <input type="checkbox"/> no <input type="checkbox"/> insufficient info	Date	_____	Init.	_____
<input type="checkbox"/> Owner Objection	KEEPER – Determined eligible: <input type="checkbox"/> yes <input type="checkbox"/> no	Date	_____		
	NR Criteria for Evaluation: <input type="checkbox"/> a <input type="checkbox"/> b <input type="checkbox"/> c <input type="checkbox"/> d (see <i>National Register Bulletin 15</i> , p. 2)				

DESCRIPTION (continued)

Chimney: No. 1 Chimney Material(s): 1. Brick 2. _____
 Structural System(s): 1. Wood frame 2. _____ 3. _____
 Foundation Type(s): 1. Piers 2. _____
 Foundation Material(s): 1. Brick 2. _____
 Main Entrance (stylistic details) At the S facade is a replacement wood door at the porch.

Porch Descriptions (types, locations, roof types, etc.) The S facade entrance porch is beneath a shed roof extension and incorporates a wood support and railing.

Condition (overall resource condition): excellent good fair deteriorated ruinous

Narrative Description of Resource This Minimal Traditional residence is irregular in form with a side gable roof with S front gable projection, and E side gable extension encl porch. There is a gabled N portion and a S shed roof extension entrance porch. It has been re-clad in asbestos.

Archaeological Remains _____ Check if Archaeological Form Completed

RESEARCH METHODS (check all that apply)

FMSF record search (sites/surveys) library research building permits Sanborn maps
FL State Archives/photo collection city directory occupant/owner interview plat maps
property appraiser / tax records newspaper files neighbor interview Public Lands Survey (DEP)
cultural resource survey (CRAS) historic photos interior inspection HABS/HAER record search
other methods (describe) Historic aerial and aerial photographs

Bibliographic References (give FMSF manuscript # if relevant, use continuation sheet if needed) _____

OPINION OF RESOURCE SIGNIFICANCE

Appears to meet the criteria for National Register listing individually? yes no insufficient information

Appears to meet the criteria for National Register listing as part of a district? yes no insufficient information

Explanation of Evaluation (required, whether significant or not; use separate sheet if needed) This building exhibits modifications and does not possess sufficient significance for individual listing. It is not suggested to expand the NR Seminole Heights Historic District (8HI3294) to include this structure.

Area(s) of Historical Significance (see *National Register Bulletin 15*, p. 8 for categories: e.g. "architecture", "ethnic heritage", "community planning & development", etc.)

1. _____ 3. _____ 5. _____
 2. _____ 4. _____ 6. _____

DOCUMENTATION

Accessible Documentation Not Filed with the Site File - including field notes, analysis notes, photos, plans and other important documents

1) Document type Field notes Maintaining organization Janus Research
 Document description _____ File or accession #'s _____
 2) Document type Field maps Maintaining organization Janus Research
 Document description _____ File or accession #'s _____

RECORDER INFORMATION

Recorder Name Janus Research Affiliation Janus Research

Recorder Contact Information 1107 N. Ward St., Tampa FL 33607 / (813) 636-8200 / janus@janus-research.com
 (address / phone / fax / e-mail)

Required Attachments

- ① USGS 7.5' MAP WITH STRUCTURE LOCATION PINPOINTED IN RED
- ② LARGE SCALE STREET, PLAT OR PARCEL MAP (available from most property appraiser web sites)
- ③ PHOTO OF MAIN FACADE, ARCHIVAL B&W PRINT OR DIGITAL IMAGE FILE

If submitting an image file, it must be included on disk or CD AND in hard copy format (plain paper is acceptable).
 Digital image must be at least 1600 x 1200 pixels, 24-bit color, jpeg or tiff.

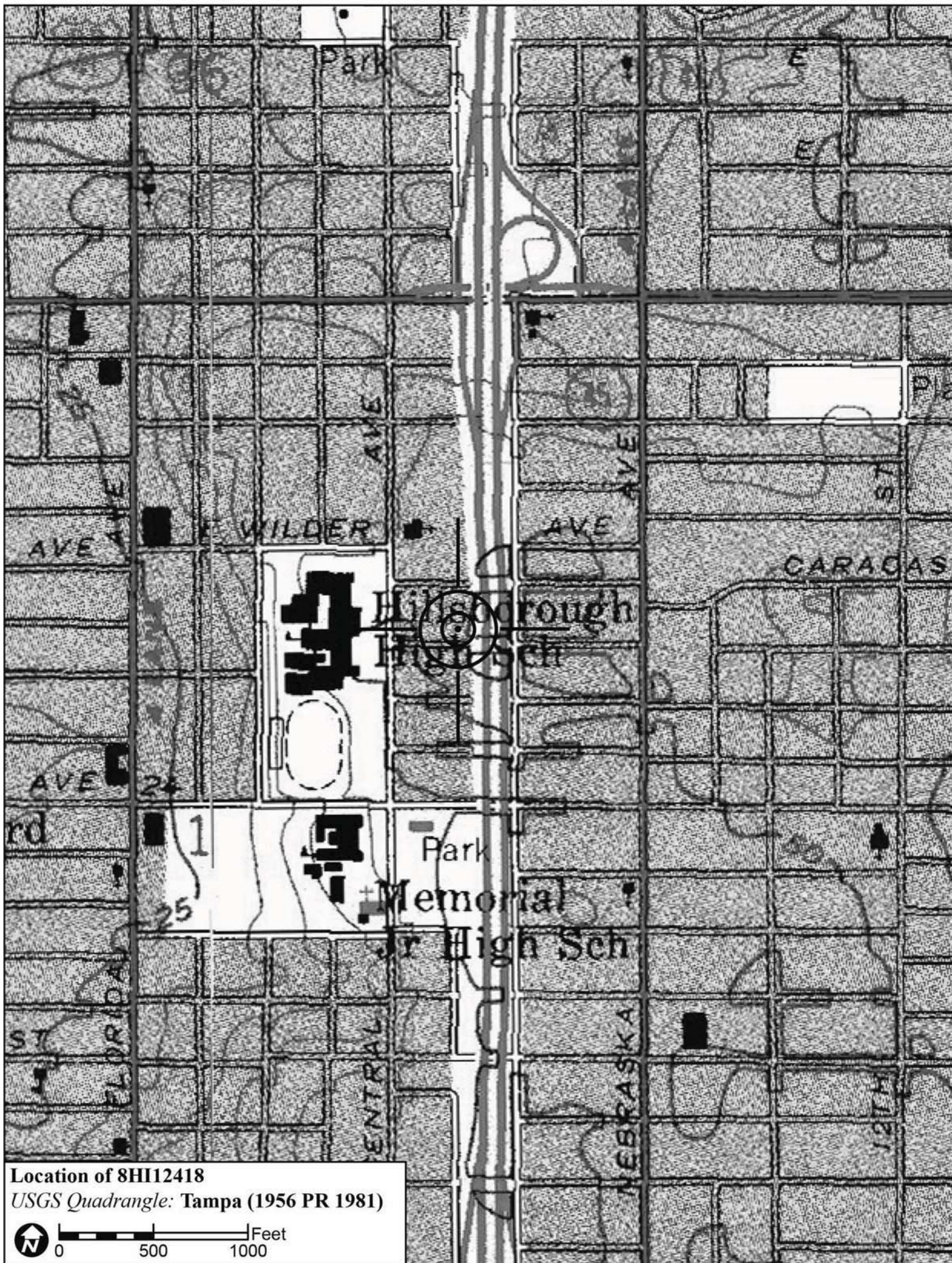
PHOTOGRAPH



SKETCH MAP



USGS QUADRANGLE MAP



Location of 8HI12418
USGS Quadrangle: Tampa (1956 PR 1981)

Original
 Update



HISTORICAL STRUCTURE FORM

FLORIDA MASTER SITE FILE

Version 4.0 1/07

Site #8 **HI12427**
Field Date 1-26-2015
Form Date 1-29-2015
Recorder # 47

Shaded Fields represent the minimum acceptable level of documentation.
Consult the *Guide to Historical Structure Forms* for detailed instructions.

Site Name(s) (address if none) 701 E. Caracas St. Multiple Listing (DHR only) _____
Survey Project Name I-275 Martin Luther King Blvd to N of Bearss Ave Survey # (DHR only) _____
National Register Category (please check one) building structure district site object
Ownership: private-profit private-nonprofit private-individual private-nonspecific city county state federal Native American foreign unknown

LOCATION & MAPPING

Address: 701 E Caracas Street
Cross Streets (nearest / between) SE corner E. Caracas St. and N. Taliaferro Ave.
USGS 7.5 Map Name TAMPA USGS Date 1981 Plat or Other Map _____
City / Town (within 3 miles) Tampa In City Limits? yes no unknown County Hillsborough
Township 29S Range 18E Section 1 ¼ section: NW SW SE NE Irregular-name: _____
Tax Parcel # 16485-00000 Landgrant _____
Subdivision Name _____ Block _____ Lot _____
UTM Coordinates: Zone 16 17 Easting 357116 Northing 3097140
Other Coordinates: X: _____ Y: _____ Coordinate System & Datum _____
Name of Public Tract (e.g., park) _____

HISTORY

Construction Year: 1939 approximately year listed or earlier year listed or later
Original Use Private Residence (House/Cottage/Cabin) From (year): 1939 To (year): _____
Current Use Private Residence (House/Cottage/Cabin) From (year): _____ To (year): 2015
Other Use _____ From (year): _____ To (year): _____
Moves: yes no unknown Date: _____ Original address _____
Alterations: yes no unknown Date: c. 1980s Nature Fenestration alt., porch encl., aluminum
Additions: yes no unknown Date: c. 1980s Nature N. gable porch, W. gable
Architect (last name first): Unknown Builder (last name first): Unknown
Ownership History (especially original owner, dates, profession, etc.) _____

Is the Resource Affected by a Local Preservation Ordinance? yes no unknown Describe _____

DESCRIPTION

Style Frame Vernacular Exterior Plan Irregular Number of Stories 1
Exterior Fabric(s) 1. Aluminum 2. _____ 3. _____
Roof Type(s) 1. Hip 2. Gable 3. _____
Roof Material(s) 1. Concrete tile 2. _____ 3. _____
Roof secondary strucs. (dormers etc.) 1. _____ 2. _____
Windows (types, materials, etc.) Wood 6/1 DHS and metal replacement 1/1 and glass block windows are present.

Distinguishing Architectural Features (exterior or interior ornaments) The building features exposed rafter tails, wood surrounds, vents, and NH decorative wrought iron supports.

Ancillary Features / Outbuildings (record outbuildings, major landscape features; use continuation sheet if needed.) There is an MV 2-story garage/ apartment building at the S. According to the property appraiser it is historic.

DHR USE ONLY		OFFICIAL EVALUATION		DHR USE ONLY	
NR List Date	SHPO – Appears to meet criteria for NR listing: <input type="checkbox"/> yes <input type="checkbox"/> no <input type="checkbox"/> insufficient info	Date	_____	Init.	_____
<input type="checkbox"/> Owner Objection	KEEPER – Determined eligible: <input type="checkbox"/> yes <input type="checkbox"/> no	Date	_____		
	NR Criteria for Evaluation: <input type="checkbox"/> a <input type="checkbox"/> b <input type="checkbox"/> c <input type="checkbox"/> d (see <i>National Register Bulletin 15</i> , p. 2)				

DESCRIPTION (continued)

Chimney: No. 1 Chimney Material(s): 1. Brick 2.
Structural System(s): 1. Wood frame 2. 3.
Foundation Type(s): 1. Piers 2.
Foundation Material(s): 1. Concrete Block 2.

Main Entrance (stylistic details) There is a replacement panel door with fixed light inset and glass door in front at the N. porch addition.

Porch Descriptions (types, locations, roof types, etc.) The N. porch addition is beneath a front gable extension and incorporates decorative wrought iron supports.

Condition (overall resource condition): []excellent [x]good []fair []deteriorated []ruinous

Narrative Description of Resource This FV house is irregular in form with a main hip roof portion and N. hip roof extension where an entry porch has been enclosed with glass block windows. A side gable roof portion has been appended at the W. and a front gable entry porch added at the N.

Archaeological Remains []Check if Archaeological Form Completed

RESEARCH METHODS (check all that apply)

- [x]FMSF record search (sites/surveys) []library research []building permits [x]Sanborn maps
[]FL State Archives/photo collection []city directory []occupant/owner interview []plat maps
[x]property appraiser / tax records []newspaper files []neighbor interview []Public Lands Survey (DEP)
[x]cultural resource survey (CRAS) []historic photos []interior inspection []HABS/HAER record search
[x]other methods (describe) Historic aerial and aerial photographs

Bibliographic References (give FMSF manuscript # if relevant, use continuation sheet if needed)

OPINION OF RESOURCE SIGNIFICANCE

Appears to meet the criteria for National Register listing individually? []yes [x]no []insufficient information

Appears to meet the criteria for National Register listing as part of a district? []yes [x]no []insufficient information

Explanation of Evaluation (required, whether significant or not; use separate sheet if needed) This building exhibits modifications and does not possess sufficient significance for individual listing. The building is in an area of altered resources and would not be contributing to a potential National Register Historic District.

Area(s) of Historical Significance (see National Register Bulletin 15, p. 8 for categories: e.g. "architecture", "ethnic heritage", "community planning & development", etc.)

- 1. 3. 5.
2. 4. 6.

DOCUMENTATION

Accessible Documentation Not Filed with the Site File - including field notes, analysis notes, photos, plans and other important documents

- 1) Document type Field notes Maintaining organization Janus Research
Document description File or accession #'s
2) Document type Field maps Maintaining organization Janus Research
Document description File or accession #'s

RECORDER INFORMATION

Recorder Name Janus Research Affiliation Janus Research

Recorder Contact Information 1107 N. Ward St., Tampa FL 33607 / (813) 636-8200 / janus@janus-research.com
(address / phone / fax / e-mail)

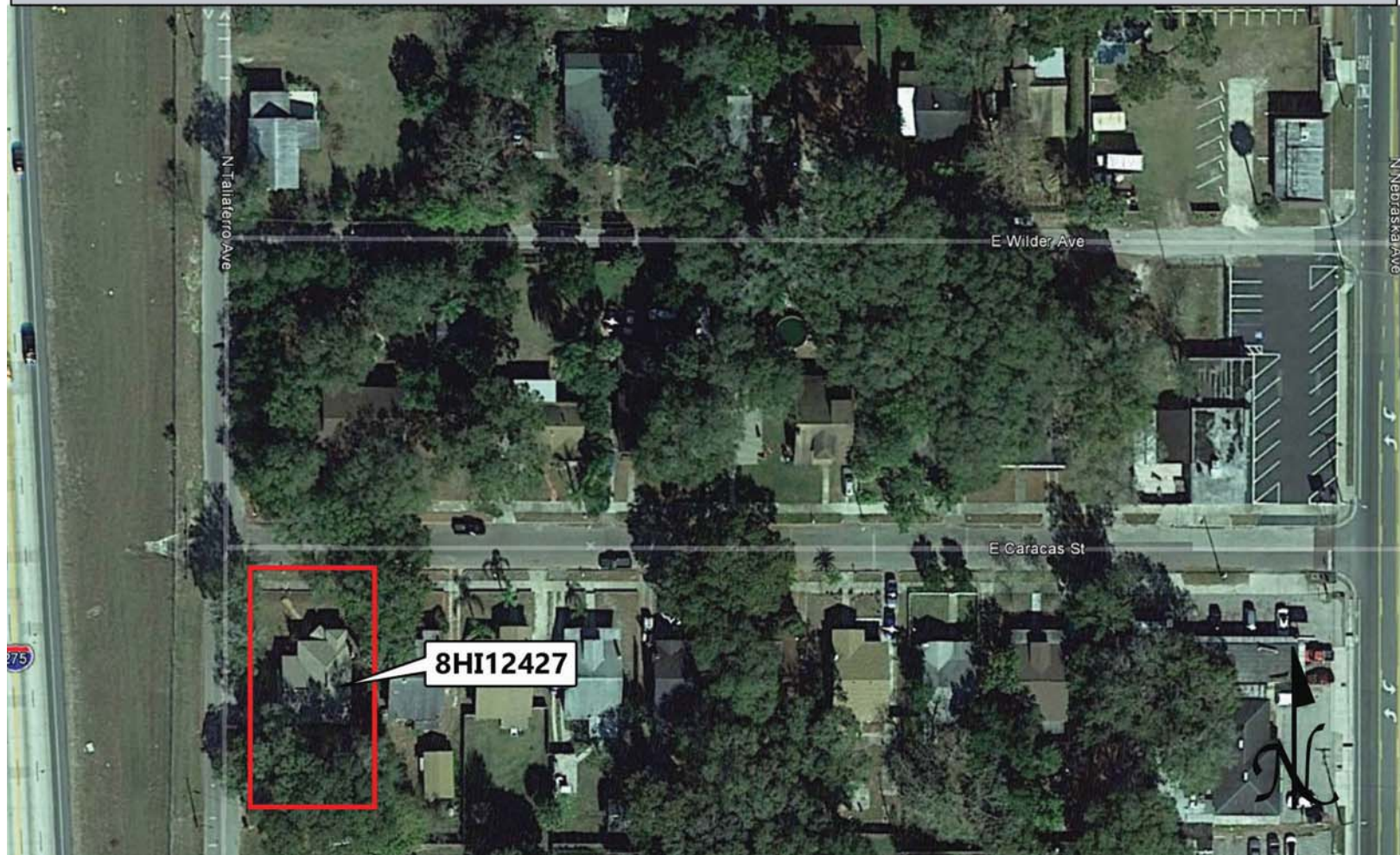
Required Attachments

- 1 USGS 7.5' MAP WITH STRUCTURE LOCATION PINPOINTED IN RED
2 LARGE SCALE STREET, PLAT OR PARCEL MAP (available from most property appraiser web sites)
3 PHOTO OF MAIN FACADE, ARCHIVAL B&W PRINT OR DIGITAL IMAGE FILE
If submitting an image file, it must be included on disk or CD AND in hard copy format (plain paper is acceptable). Digital image must be at least 1600 x 1200 pixels, 24-bit color, jpeg or tiff.

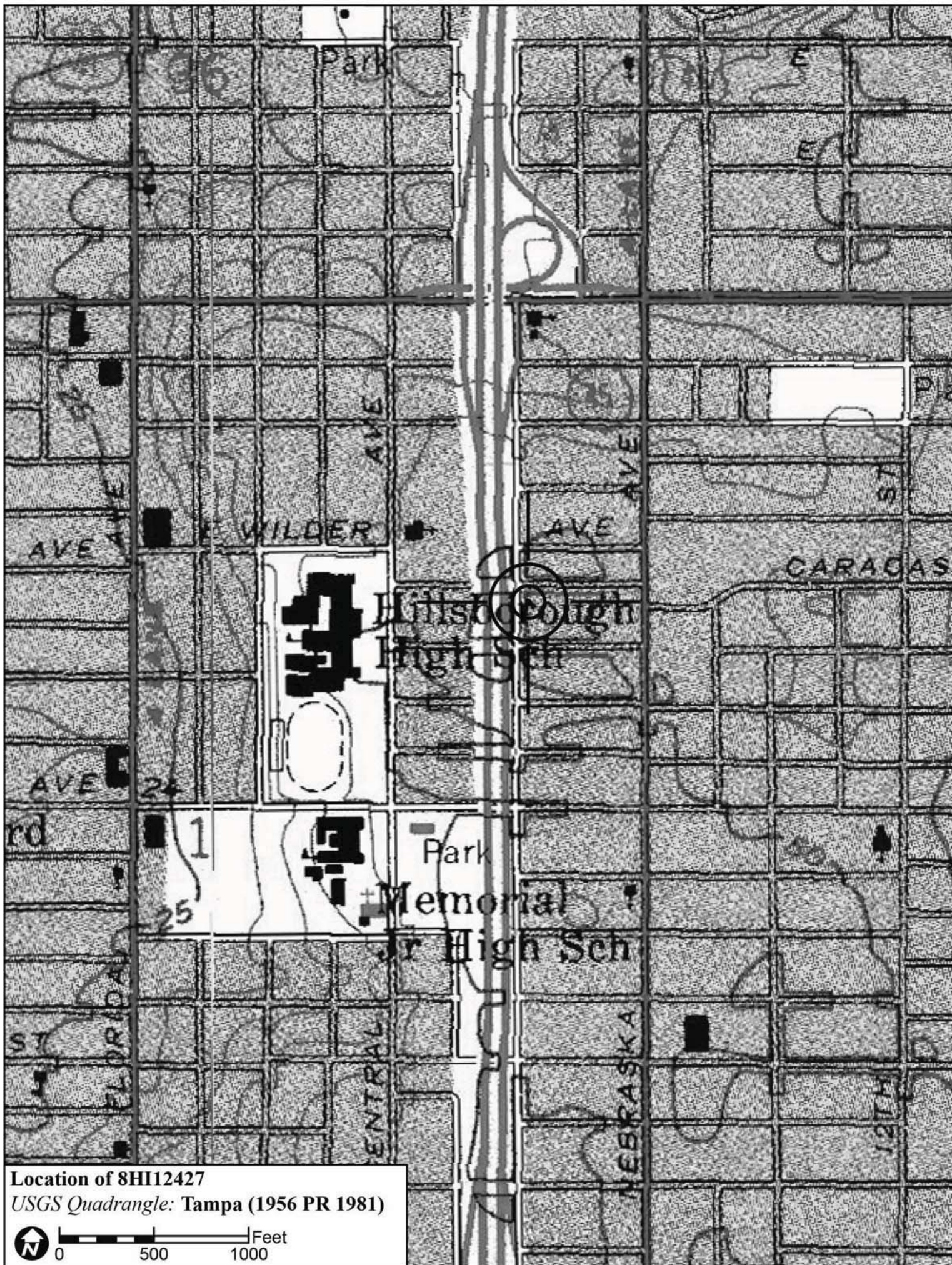
PHOTOGRAPH




SKETCH MAP



USGS QUADRANGLE MAP



Location of 8HI12427
USGS Quadrangle: Tampa (1956 PR 1981)



Original
 Update



HISTORICAL STRUCTURE FORM

FLORIDA MASTER SITE FILE

Version 4.0 1/07

Site #8 **HI12428**
Field Date 1-30-2015
Form Date 2-16-2015
Recorder # 133

Shaded Fields represent the minimum acceptable level of documentation.
Consult the *Guide to Historical Structure Forms* for detailed instructions.

Site Name(s) (address if none) 511 E Caracas St Multiple Listing (DHR only) _____
Survey Project Name I-275 Martin Luther King Blvd to N of Bearss Ave Survey # (DHR only) _____
National Register Category (please check one) building structure district site object
Ownership: private-profit private-nonprofit private-individual private-nonspecific city county state federal Native American foreign unknown

LOCATION & MAPPING

Street Number 511 Direction E Street Name Caracas Street Type Street Suffix Direction _____
Address: _____
Cross Streets (nearest / between) S side, b/w I-275 and N Central Ave
USGS 7.5 Map Name TAMPA USGS Date 1981 Plat or Other Map _____
City / Town (within 3 miles) Tampa In City Limits? yes no unknown County Hillsborough
Township 29S Range 18E Section 01 ¼ section: NW SW SE NE Irregular-name: _____
Tax Parcel # 164836-0000 Landgrant _____
Subdivision Name Citrus Park Resub Block _____ Lot _____
UTM Coordinates: Zone 16 17 Easting 356997 Northing 3107143
Other Coordinates: X: _____ Y: _____ Coordinate System & Datum _____
Name of Public Tract (e.g., park) _____

HISTORY

Construction Year: 1959 approximately year listed or earlier year listed or later
Original Use Private Residence (House/Cottage/Cabin) From (year): 1959 To (year): _____
Current Use Private Residence (House/Cottage/Cabin) From (year): _____ To (year): 2015
Other Use _____ From (year): _____ To (year): _____
Moves: yes no unknown Date: _____ Original address _____
Alterations: yes no unknown Date: c. 1980s Nature Windows/door, encl garage/carport
Additions: yes no unknown Date: c. 1980s Nature NW shed roof addition, E flat roof room
Architect (last name first): Unknown Builder (last name first): Unknown
Ownership History (especially original owner, dates, profession, etc.) _____

Is the Resource Affected by a Local Preservation Ordinance? yes no unknown Describe Seminole Heights District

DESCRIPTION

Style Masonry Vernacular Exterior Plan Irregular Number of Stories 1
Exterior Fabric(s) 1. Stucco 2. _____ 3. _____
Roof Type(s) 1. Hip 2. Flat 3. _____
Roof Material(s) 1. Composition shingles 2. _____ 3. _____
Roof secondary strucs. (dormers etc.) 1. _____ 2. _____
Windows (types, materials, etc.) Metal replacement 2/2 SHS, 1-light fixed, and 4-light awning windows are present.

Distinguishing Architectural Features (exterior or interior ornaments) The building features decorative wrought iron security bars, brick inlay, and concrete sills.

Ancillary Features / Outbuildings (record outbuildings, major landscape features; use continuation sheet if needed.) None observed

DHR USE ONLY		OFFICIAL EVALUATION		DHR USE ONLY	
NR List Date	SHPO – Appears to meet criteria for NR listing: <input type="checkbox"/> yes <input type="checkbox"/> no <input type="checkbox"/> insufficient info	Date	_____	Init.	_____
<input type="checkbox"/> Owner Objection	KEEPER – Determined eligible: <input type="checkbox"/> yes <input type="checkbox"/> no	Date	_____		
	NR Criteria for Evaluation: <input type="checkbox"/> a <input type="checkbox"/> b <input type="checkbox"/> c <input type="checkbox"/> d (see <i>National Register Bulletin 15</i> , p. 2)				

DESCRIPTION (continued)

Chimney: No. 0 Chimney Material(s): 1. _____ 2. _____
 Structural System(s): 1. Concrete block 2. _____ 3. _____
 Foundation Type(s): 1. Continuous 2. _____
 Foundation Material(s): 1. Concrete Block 2. _____
 Main Entrance (stylistic details) The main entrance is recessed at the N facade and features a replacement door with security bars on the front of it.
 Porch Descriptions (types, locations, roof types, etc.) The N recessed entrance incorporates a concrete slab porch.

Condition (overall resource condition): excellent good fair deteriorated ruinous

Narrative Description of Resource This MV style residence is irregular in form with 2 historic hipped roof portions. A garage/carport has been enclosed to the E of the N roof extension addition. There is an E flat roof utility room addition as well.

Archaeological Remains _____ Check if Archaeological Form Completed

RESEARCH METHODS (check all that apply)

FMSF record search (sites/surveys) library research building permits Sanborn maps
 FL State Archives/photo collection city directory occupant/owner interview plat maps
 property appraiser / tax records newspaper files neighbor interview Public Lands Survey (DEP)
 cultural resource survey (CRAS) historic photos interior inspection HABS/HAER record search
 other methods (describe) Historic aerial and aerial photographs
 Bibliographic References (give FMSF manuscript # if relevant, use continuation sheet if needed) _____

OPINION OF RESOURCE SIGNIFICANCE

Appears to meet the criteria for National Register listing individually? yes no insufficient information
 Appears to meet the criteria for National Register listing as part of a district? yes no insufficient information
 Explanation of Evaluation (required, whether significant or not; use separate sheet if needed) This building exhibits modifications and does not possess sufficient significance for individual listing. It is not suggested to expand the NR Seminole Heights Historic District (8HI3294) to include this structure.
 Area(s) of Historical Significance (see *National Register Bulletin 15*, p. 8 for categories: e.g. "architecture", "ethnic heritage", "community planning & development", etc.)
 1. _____ 3. _____ 5. _____
 2. _____ 4. _____ 6. _____

DOCUMENTATION

Accessible Documentation Not Filed with the Site File - including field notes, analysis notes, photos, plans and other important documents

- 1) Document type Field notes Maintaining organization Janus Research
 Document description _____ File or accession #'s _____
 2) Document type Field maps Maintaining organization Janus Research
 Document description _____ File or accession #'s _____

RECORDER INFORMATION

Recorder Name Janus Research Affiliation Janus Research
 Recorder Contact Information 1107 N. Ward St., Tampa FL 33607 / (813) 636-8200 / janus@janus-research.com
 (address / phone / fax / e-mail)

Required Attachments

- ① USGS 7.5' MAP WITH STRUCTURE LOCATION PINPOINTED IN RED
- ② LARGE SCALE STREET, PLAT OR PARCEL MAP (available from most property appraiser web sites)
- ③ PHOTO OF MAIN FACADE, ARCHIVAL B&W PRINT OR DIGITAL IMAGE FILE

If submitting an image file, it must be included on disk or CD AND in hard copy format (plain paper is acceptable).
 Digital image must be at least 1600 x 1200 pixels, 24-bit color, jpeg or tiff.

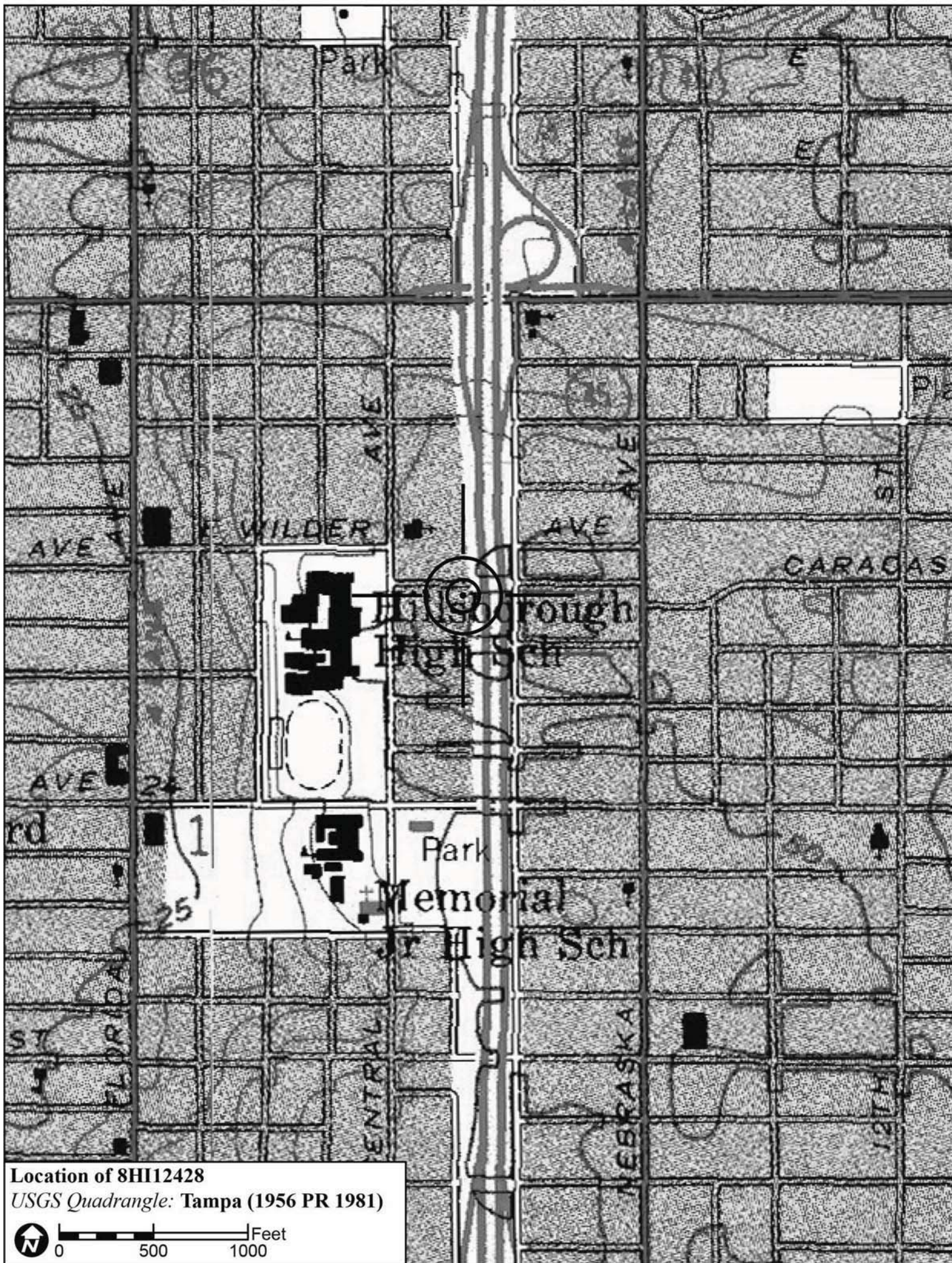
PHOTOGRAPH




SKETCH MAP



USGS QUADRANGLE MAP



Location of 8HI12428
USGS Quadrangle: Tampa (1956 PR 1981)



Original
 Update



HISTORICAL STRUCTURE FORM

FLORIDA MASTER SITE FILE

Version 4.0 1/07

Site #8 **HI12434**
Field Date 1-26-2015
Form Date 1-29-2015
Recorder # 42

Shaded Fields represent the minimum acceptable level of documentation.
Consult the *Guide to Historical Structure Forms* for detailed instructions.

Site Name(s) (address if none) 702 E. Caracas St. Multiple Listing (DHR only) _____
Survey Project Name I-275 Martin Luther King Blvd to N of Bearss Ave Survey # (DHR only) _____
National Register Category (please check one) building structure district site object
Ownership: private-profit private-nonprofit private-individual private-nonspecific city county state federal Native American foreign unknown

LOCATION & MAPPING

Street Number 702 Direction E Street Name Caracas Street Type Street Suffix Direction _____
Address: _____
Cross Streets (nearest / between) NE corner E. Caracas St and N. Taliaferro Ave.
USGS 7.5 Map Name TAMPA USGS Date 1981 Plat or Other Map _____
City / Town (within 3 miles) Tampa In City Limits? yes no unknown County Hillsborough
Township 29S Range 18E Section 1 ¼ section: NW SW SE NE Irregular-name: _____
Tax Parcel # 164827-0000 Landgrant _____
Subdivision Name _____ Block _____ Lot _____
UTM Coordinates: Zone 16 17 Easting 357121 Northing 3097189
Other Coordinates: X: _____ Y: _____ Coordinate System & Datum _____
Name of Public Tract (e.g., park) _____

HISTORY

Construction Year: 1938 approximately year listed or earlier year listed or later
Original Use Private Residence (House/Cottage/Cabin) From (year): 1938 To (year): _____
Current Use Private Residence (House/Cottage/Cabin) From (year): _____ To (year): 2015
Other Use _____ From (year): _____ To (year): _____
Moves: yes no unknown Date: _____ Original address _____
Alterations: yes no unknown Date: c. 1970s Nature Windows, door, carport encl., asbestos
Additions: yes no unknown Date: _____ Nature _____
Architect (last name first): Unknown Builder (last name first): Unknown
Ownership History (especially original owner, dates, profession, etc.) _____

Is the Resource Affected by a Local Preservation Ordinance? yes no unknown Describe _____

DESCRIPTION

Style Frame Vernacular Exterior Plan Irregular Number of Stories 1
Exterior Fabric(s) 1. Shingles-asbestos 2. _____ 3. _____
Roof Type(s) 1. Gable 2. _____ 3. _____
Roof Material(s) 1. Composition shingles 2. _____ 3. _____
Roof secondary strucs. (dormers etc.) 1. _____ 2. _____
Windows (types, materials, etc.) Metal replacement 1-light fixed and multi-light pivot windows are present.

Distinguishing Architectural Features (exterior or interior ornaments) The building features vents and wood surrounds.

Ancillary Features / Outbuildings (record outbuildings, major landscape features; use continuation sheet if needed.) None observed

DHR USE ONLY		OFFICIAL EVALUATION		DHR USE ONLY	
NR List Date	SHPO – Appears to meet criteria for NR listing: <input type="checkbox"/> yes <input type="checkbox"/> no <input type="checkbox"/> insufficient info	Date	_____	Init.	_____
<input type="checkbox"/> Owner Objection	KEEPER – Determined eligible: <input type="checkbox"/> yes <input type="checkbox"/> no	Date	_____		
	NR Criteria for Evaluation: <input type="checkbox"/> a <input type="checkbox"/> b <input type="checkbox"/> c <input type="checkbox"/> d (see <i>National Register Bulletin 15</i> , p. 2)				

DESCRIPTION (continued)

Chimney: No. 0 Chimney Material(s): 1. _____ 2. _____Structural System(s): 1. Wood frame 2. _____ 3. _____Foundation Type(s): 1. Piers 2. _____Foundation Material(s): 1. Brick 2. _____Main Entrance (stylistic details) At the S. facade is a replacement door with decorative metal security door in front of it.Porch Descriptions (types, locations, roof types, etc.) There is a small S. unattached entry porch with NH decorative wrought iron balustrade.Condition (overall resource condition): excellent good fair deteriorated ruinousNarrative Description of Resource This FV house is irregular in form with a main side gable roof, S. front gable portion at the entry porch, and side gable W. extension enclosed carport. There is a N. gable extension from the main roof line. It has been re-clad in asbestos siding.Archaeological Remains _____ Check if Archaeological Form Completed

RESEARCH METHODS (check all that apply)

- | | | | |
|--|---|---|--|
| <input checked="" type="checkbox"/> FMSF record search (sites/surveys) | <input type="checkbox"/> library research | <input type="checkbox"/> building permits | <input checked="" type="checkbox"/> Sanborn maps |
| <input type="checkbox"/> FL State Archives/photo collection | <input type="checkbox"/> city directory | <input type="checkbox"/> occupant/owner interview | <input type="checkbox"/> plat maps |
| <input checked="" type="checkbox"/> property appraiser / tax records | <input type="checkbox"/> newspaper files | <input type="checkbox"/> neighbor interview | <input type="checkbox"/> Public Lands Survey (DEP) |
| <input checked="" type="checkbox"/> cultural resource survey (CRAS) | <input type="checkbox"/> historic photos | <input type="checkbox"/> interior inspection | <input type="checkbox"/> HABS/HAER record search |
| <input checked="" type="checkbox"/> other methods (describe) <u>Historic aerial and aerial photographs</u> | | | |

Bibliographic References (give FMSF manuscript # if relevant, use continuation sheet if needed) _____

OPINION OF RESOURCE SIGNIFICANCE

Appears to meet the criteria for National Register listing individually? yes no insufficient informationAppears to meet the criteria for National Register listing as part of a district? yes no insufficient informationExplanation of Evaluation (required, whether significant or not; use separate sheet if needed) This building exhibits modifications and does not possess sufficient significance for individual listing. The building is in an area of altered resources and would not be contributing to a potential National Register Historic District.Area(s) of Historical Significance (see *National Register Bulletin 15*, p. 8 for categories: e.g. "architecture", "ethnic heritage", "community planning & development", etc.)1. _____ 3. _____ 5. _____
2. _____ 4. _____ 6. _____

DOCUMENTATION

Accessible Documentation Not Filed with the Site File - including field notes, analysis notes, photos, plans and other important documents

- 1) Document type Field notes Maintaining organization Janus Research
Document description _____ File or accession #'s _____
- 2) Document type Field maps Maintaining organization Janus Research
Document description _____ File or accession #'s _____

RECORDER INFORMATION


Recorder Name Janus Research Affiliation Janus ResearchRecorder Contact Information 1107 N. Ward St., Tampa FL 33607 / (813) 636-8200 / janus@janus-research.com
(address / phone / fax / e-mail)

Required Attachments

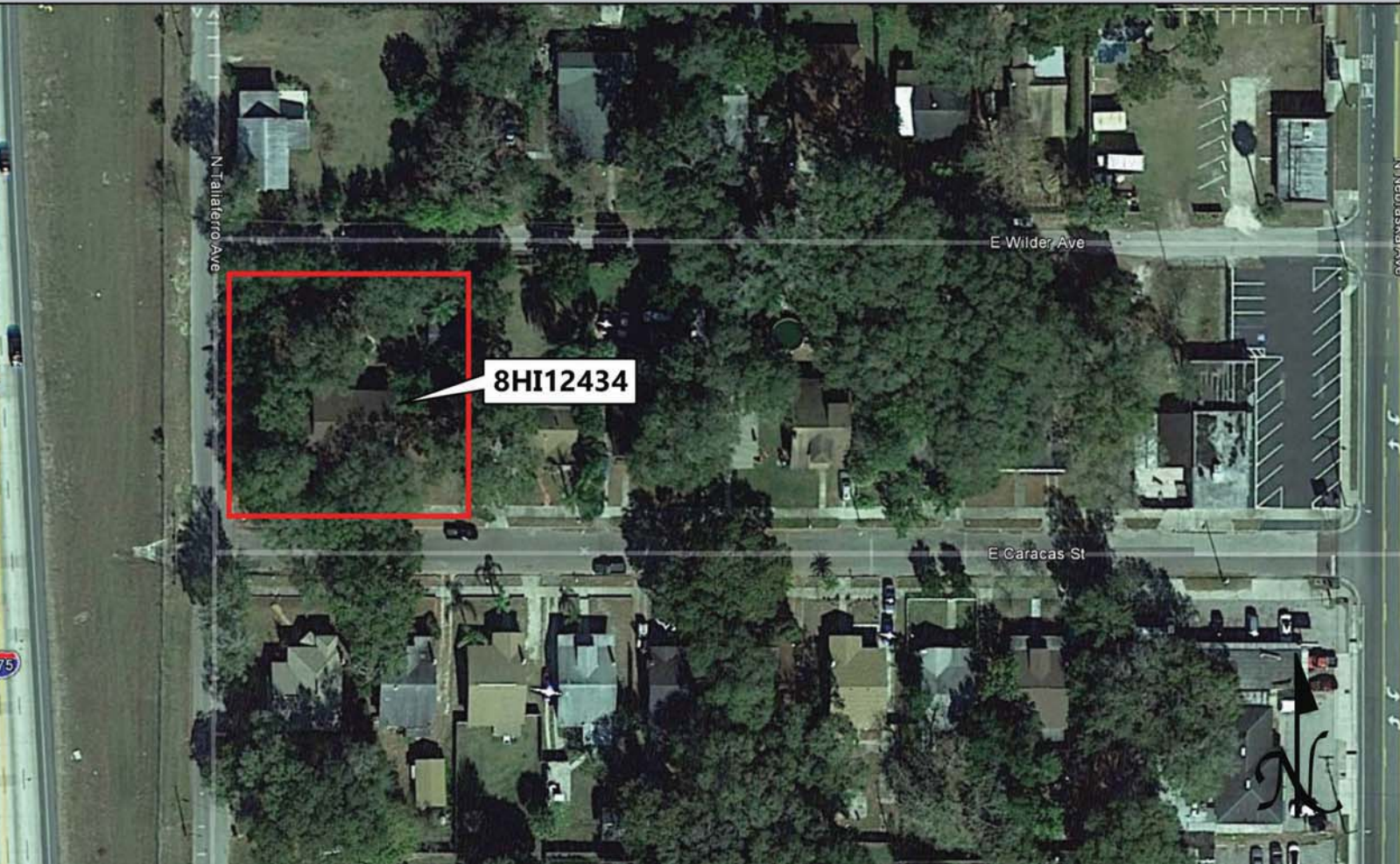
- ① USGS 7.5' MAP WITH STRUCTURE LOCATION PINPOINTED IN RED
- ② LARGE SCALE STREET, PLAT OR PARCEL MAP (available from most property appraiser web sites)
- ③ PHOTO OF MAIN FACADE, ARCHIVAL B&W PRINT OR DIGITAL IMAGE FILE

If submitting an image file, it must be included on disk or CD AND in hard copy format (plain paper is acceptable).
Digital image must be at least 1600 x 1200 pixels, 24-bit color, jpeg or tiff.

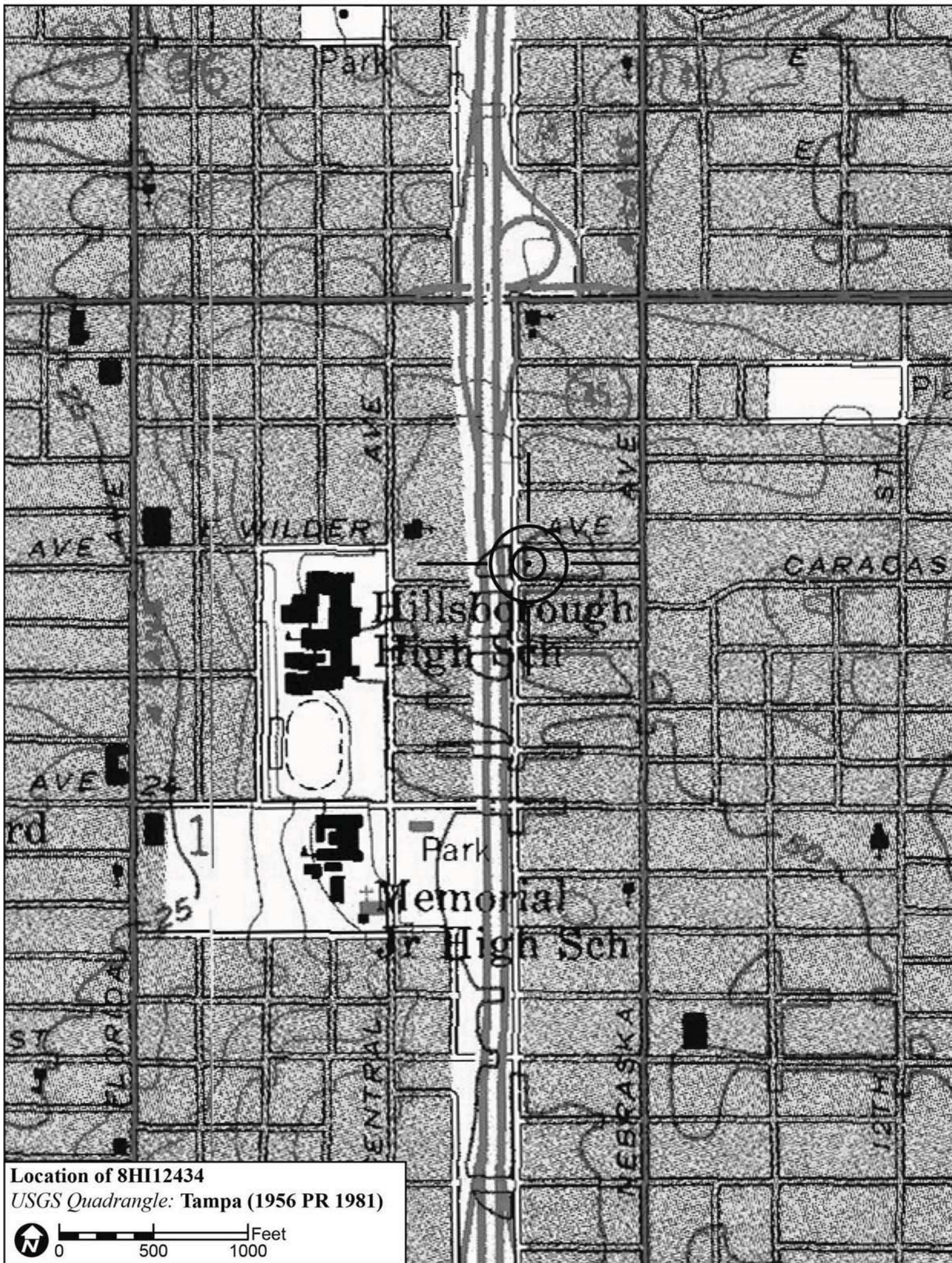
PHOTOGRAPH




SKETCH MAP



USGS QUADRANGLE MAP



Location of 8HI12434
USGS Quadrangle: Tampa (1956 PR 1981)



Original
 Update



HISTORICAL STRUCTURE FORM

FLORIDA MASTER SITE FILE

Version 4.0 1/07

Site #8 **HI12438**
Field Date 1-26-2015
Form Date 1-29-2015
Recorder # 55

Shaded Fields represent the minimum acceptable level of documentation.
Consult the *Guide to Historical Structure Forms* for detailed instructions.

Site Name(s) (address if none) 802 E. Wilder Ave. Multiple Listing (DHR only) _____
Survey Project Name I-275 Martin Luther King Blvd to N of Bearss Ave Survey # (DHR only) _____
National Register Category (please check one) building structure district site object
Ownership: private-profit private-nonprofit private-individual private-nonspecific city county state federal Native American foreign unknown

LOCATION & MAPPING

Street Number 802 Direction E Street Name Wilder Street Type Avenue Suffix Direction _____
Address: _____
Cross Streets (nearest / between) NE corner E. Wilder Ave. and N. Taliaferro Ave.
USGS 7.5 Map Name TAMPA USGS Date 1981 Plat or Other Map _____
City / Town (within 3 miles) Tampa In City Limits? yes no unknown County Hillsborough
Township 29S Range 18E Section 1 ¼ section: NW SW SE NE Irregular-name: _____
Tax Parcel # 164598-0000 Landgrant _____
Subdivision Name _____ Block _____ Lot _____
UTM Coordinates: Zone 16 17 Easting 357109 Northing 3097230
Other Coordinates: X: _____ Y: _____ Coordinate System & Datum _____
Name of Public Tract (e.g., park) _____

HISTORY

Construction Year: 1915 approximately year listed or earlier year listed or later
Original Use Private Residence (House/Cottage/Cabin) From (year): 1915 To (year): _____
Current Use Private Residence (House/Cottage/Cabin) From (year): _____ To (year): 2015
Other Use _____ From (year): _____ To (year): _____
Moves: yes no unknown Date: _____ Original address _____
Alterations: yes no unknown Date: c. 1980s Nature Aluminum, window, door, security bars
Additions: yes no unknown Date: 1940s-2000s Nature E. shed, N. flat roof, N. wood deck
Architect (last name first): Unknown Builder (last name first): Unknown
Ownership History (especially original owner, dates, profession, etc.) _____

Is the Resource Affected by a Local Preservation Ordinance? yes no unknown Describe _____

DESCRIPTION

Style Frame Vernacular Exterior Plan Irregular Number of Stories 1
Exterior Fabric(s) 1. Aluminum 2. _____ 3. _____
Roof Type(s) 1. Gable 2. Flat 3. Shed
Roof Material(s) 1. Sheet metal:3V crimp 2. Built-up 3. _____
Roof secondary strucs. (dormers etc.) 1. _____ 2. _____
Windows (types, materials, etc.) Wood 1/1 DHS and replacement 2-light fixed windows are present.

Distinguishing Architectural Features (exterior or interior ornaments) The building features cornerboards, knee braces, exposed rafter tails, ventsw, and wood surrounds.

Ancillary Features / Outbuildings (record outbuildings, major landscape features; use continuation sheet if needed.) None

DHR USE ONLY		OFFICIAL EVALUATION		DHR USE ONLY	
NR List Date	SHPO – Appears to meet criteria for NR listing: <input type="checkbox"/> yes <input type="checkbox"/> no <input type="checkbox"/> insufficient info	Date	_____	Init.	_____
<input type="checkbox"/> Owner Objection	KEEPER – Determined eligible: <input type="checkbox"/> yes <input type="checkbox"/> no	Date	_____		
	NR Criteria for Evaluation: <input type="checkbox"/> a <input type="checkbox"/> b <input type="checkbox"/> c <input type="checkbox"/> d (see <i>National Register Bulletin 15</i> , p. 2)				

DESCRIPTION (continued)

Chimney: No. 0 Chimney Material(s): 1. Wood frame 2. Foundation Type(s): 1. Piers 2. Foundation Material(s): 1. Concrete Block 2. Main Entrance (stylistic details) At the S. porch is a replacement panel door with fanlight and metal security door.

Porch Descriptions (types, locations, roof types, etc.) The S. facade porch is within the main front gable of the house and incorporates squared wood columns and a wood balustrade.

Condition (overall resource condition): [] excellent [] good [x] fair [] deteriorated [] ruinous

Narrative Description of Resource This FV house is irregular in form with a main front gable with an entry porch in the S. gable. There is an E. shed roof addition likely constructed in the 1940s according to Sanborn maps. There is also a N. flat roof c. 1960s addition.

Archaeological Remains [] Check if Archaeological Form Completed

RESEARCH METHODS (check all that apply)

- [x] FMSF record search (sites/surveys) [] library research [] building permits [x] Sanborn maps
[] FL State Archives/photo collection [] city directory [] occupant/owner interview [] plat maps
[x] property appraiser / tax records [] newspaper files [] neighbor interview [] Public Lands Survey (DEP)
[x] cultural resource survey (CRAS) [] historic photos [] interior inspection [] HABS/HAER record search
[x] other methods (describe) Historic aerial and aerial photographs

Bibliographic References (give FMSF manuscript # if relevant, use continuation sheet if needed)

OPINION OF RESOURCE SIGNIFICANCE

Appears to meet the criteria for National Register listing individually? [] yes [x] no [] insufficient information
Appears to meet the criteria for National Register listing as part of a district? [] yes [x] no [] insufficient information

Explanation of Evaluation (required, whether significant or not; use separate sheet if needed) This building exhibits modifications and does not possess sufficient significance for individual listing. The building is in an area of altered resources and would not be contributing to a potential National Register Historic District.

Area(s) of Historical Significance (see National Register Bulletin 15, p. 8 for categories: e.g. "architecture", "ethnic heritage", "community planning & development", etc.)
1. 2. 3. 4. 5. 6.

DOCUMENTATION

Accessible Documentation Not Filed with the Site File - including field notes, analysis notes, photos, plans and other important documents
1) Document type Field notes Maintaining organization Janus Research
Document description File or accession #'s
2) Document type Field maps Maintaining organization Janus Research
Document description File or accession #'s

RECORDER INFORMATION

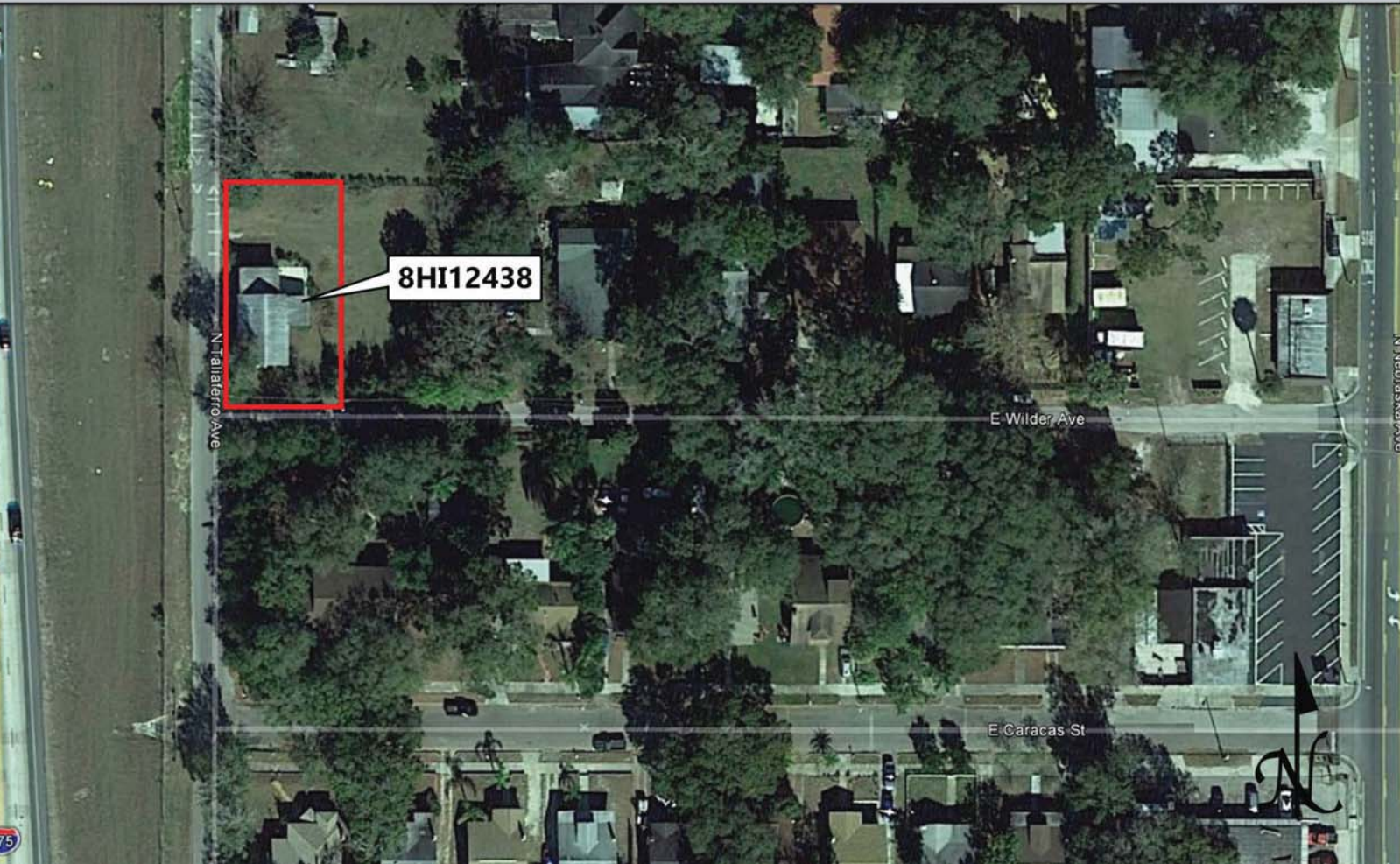
Recorder Name Janus Research Affiliation Janus Research
Recorder Contact Information 1107 N. Ward St., Tampa FL 33607 / (813) 636-8200 / janus@janus-research.com
(address / phone / fax / e-mail)

Required Attachments
1 USGS 7.5' MAP WITH STRUCTURE LOCATION PINPOINTED IN RED
2 LARGE SCALE STREET, PLAT OR PARCEL MAP (available from most property appraiser web sites)
3 PHOTO OF MAIN FACADE, ARCHIVAL B&W PRINT OR DIGITAL IMAGE FILE
If submitting an image file, it must be included on disk or CD AND in hard copy format (plain paper is acceptable). Digital image must be at least 1600 x 1200 pixels, 24-bit color, jpeg or tiff.

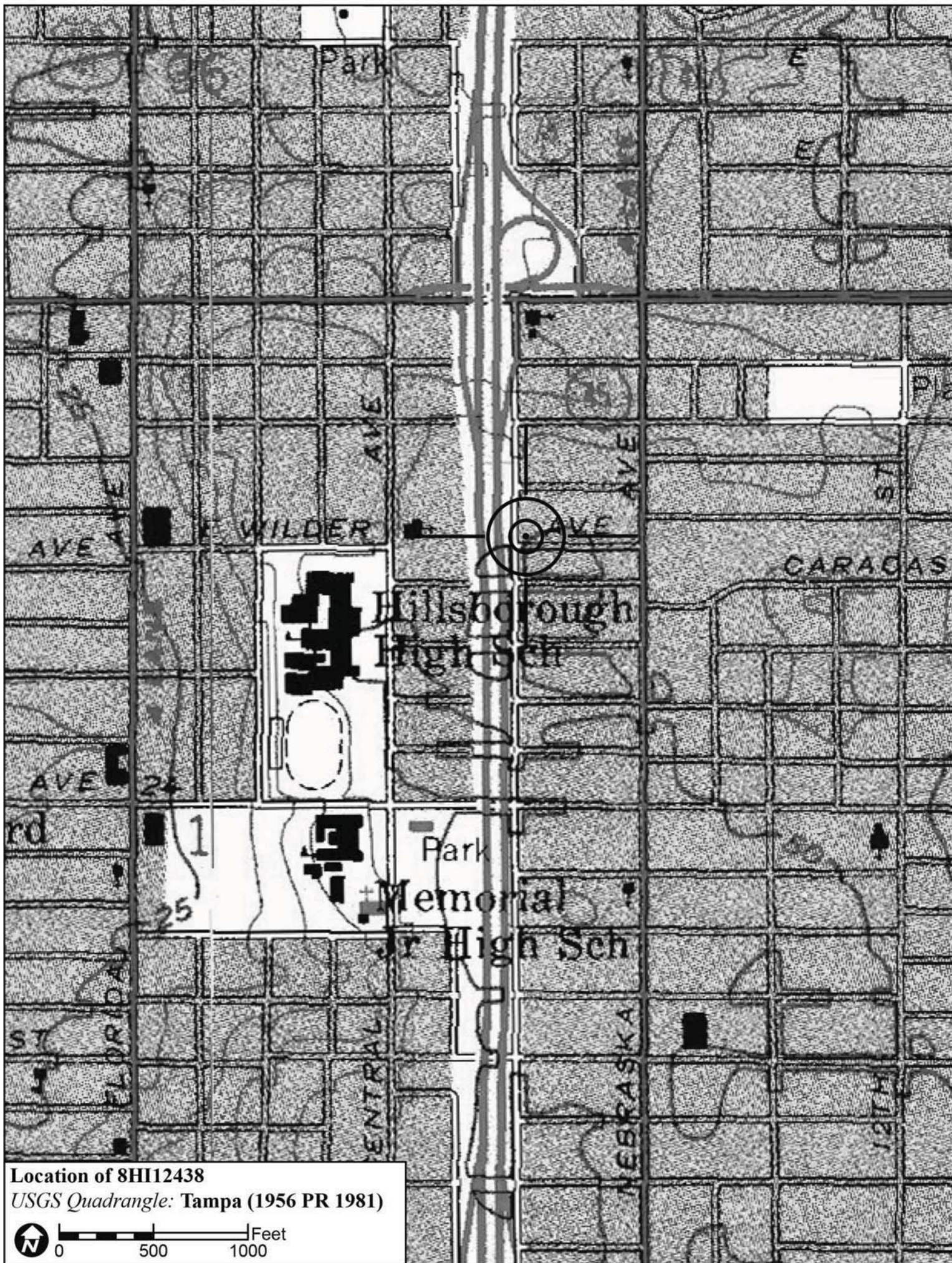
PHOTOGRAPH



SKETCH MAP



USGS QUADRANGLE MAP



Location of 8HI12438
USGS Quadrangle: Tampa (1956 PR 1981)

Original
 Update



HISTORICAL STRUCTURE FORM

FLORIDA MASTER SITE FILE

Version 4.0 1/07

Site #8 **HI12441**
Field Date 1-26-2015
Form Date 1-29-2015
Recorder # 60

Shaded Fields represent the minimum acceptable level of documentation.
Consult the *Guide to Historical Structure Forms* for detailed instructions.

Site Name(s) (address if none) 803 E. Conover St. Multiple Listing (DHR only) _____
Survey Project Name I-275 Martin Luther King Blvd to N of Bearss Ave Survey # (DHR only) _____
National Register Category (please check one) building structure district site object
Ownership: private-profit private-nonprofit private-individual private-nonspecific city county state federal Native American foreign unknown

LOCATION & MAPPING

Street Number 803 Direction E Street Name Conover Street Type Street Suffix Direction _____
Address: _____
Cross Streets (nearest / between) SE corner E. Conover St. and N. Taliaferro Ave.
USGS 7.5 Map Name TAMPA USGS Date 1981 Plat or Other Map _____
City / Town (within 3 miles) Tampa In City Limits? yes no unknown County Hillsborough
Township 29S Range 18E Section 1 ¼ section: NW SW SE NE Irregular-name: _____
Tax Parcel # 164597-0000 Landgrant _____
Subdivision Name _____ Block _____ Lot _____
UTM Coordinates: Zone 16 17 Easting 357125 Northing 3097288
Other Coordinates: X: _____ Y: _____ Coordinate System & Datum _____
Name of Public Tract (e.g., park) _____

HISTORY

Construction Year: 1952 approximately year listed or earlier year listed or later
Original Use Private Residence (House/Cottage/Cabin) From (year): 1952 To (year): _____
Current Use Private Residence (House/Cottage/Cabin) From (year): _____ To (year): 2015
Other Use _____ From (year): _____ To (year): _____
Moves: yes no unknown Date: _____ Original address _____
Alterations: yes no unknown Date: 1980s-1990s Nature Screened porch, re-stuccoed, windows
Additions: yes no unknown Date: c. 1980s Nature W. carport, S. shed roof addition
Architect (last name first): Unknown Builder (last name first): Unknown
Ownership History (especially original owner, dates, profession, etc.) _____

Is the Resource Affected by a Local Preservation Ordinance? yes no unknown Describe _____

DESCRIPTION

Style Masonry Vernacular Exterior Plan Irregular Number of Stories 1
Exterior Fabric(s) 1. Stucco 2. Aluminum 3. _____
Roof Type(s) 1. Hip 2. Shed 3. _____
Roof Material(s) 1. Composition shingles 2. _____ 3. _____
Roof secondary strucs. (dormers etc.) 1. _____ 2. _____
Windows (types, materials, etc.) Metal replacement 8-light pivot windows are present.

Distinguishing Architectural Features (exterior or interior ornaments) The building features faux shutters, a N. metal awning, and concrete sills. The integral carport includes stuccoed masonry supports.

Ancillary Features / Outbuildings (record outbuildings, major landscape features; use continuation sheet if needed.) There is a S. chicken coop and W. gable roof storage shed.

DHR USE ONLY		OFFICIAL EVALUATION		DHR USE ONLY	
NR List Date _____	SHPO – Appears to meet criteria for NR listing: <input type="checkbox"/> yes <input type="checkbox"/> no <input type="checkbox"/> insufficient info	Date _____	Init. _____		
<input type="checkbox"/> Owner Objection	KEEPER – Determined eligible: <input type="checkbox"/> yes <input type="checkbox"/> no	Date _____			
	NR Criteria for Evaluation: <input type="checkbox"/> a <input type="checkbox"/> b <input type="checkbox"/> c <input type="checkbox"/> d (see <i>National Register Bulletin 15</i> , p. 2)				

DESCRIPTION (continued)

Chimney: No. 0 Chimney Material(s): 1. Concrete block 2.
Structural System(s): 1. Concrete block 2. 3.
Foundation Type(s): 1. Continuous 2.
Foundation Material(s): 1. Concrete Block 2.
Main Entrance (stylistic details) Within the N. screened in porch is a replacement door.

Porch Descriptions (types, locations, roof types, etc.) The N. porch has been NH screened in and is recessed within an extension of the main hip roof.

Condition (overall resource condition): []excellent [x]good []fair []deteriorated []ruinous

Narrative Description of Resource This MV style house is irregular in form with a main hip roof, N. roof extension screened porch, and S. shed addition. The building has been re-stuccoed and the shed addition is clad in aluminum. There is W. integral carport and W. shed carport addition.

Archaeological Remains []Check if Archaeological Form Completed

RESEARCH METHODS (check all that apply)

- [x]FMSF record search (sites/surveys) []library research []building permits [x]Sanborn maps
[]FL State Archives/photo collection []city directory []occupant/owner interview []plat maps
[x]property appraiser / tax records []newspaper files []neighbor interview []Public Lands Survey (DEP)
[x]cultural resource survey (CRAS) []historic photos []interior inspection []HABS/HAER record search
[x]other methods (describe) Historic aerial and aerial photographs

Bibliographic References (give FMSF manuscript # if relevant, use continuation sheet if needed)

OPINION OF RESOURCE SIGNIFICANCE

Appears to meet the criteria for National Register listing individually? []yes [x]no []insufficient information

Appears to meet the criteria for National Register listing as part of a district? []yes [x]no []insufficient information

Explanation of Evaluation (required, whether significant or not; use separate sheet if needed) This building exhibits modifications and does not possess sufficient significance for individual listing. The building is in an area of altered resources and would not be contributing to a potential National Register Historic District.

Area(s) of Historical Significance (see National Register Bulletin 15, p. 8 for categories: e.g. "architecture", "ethnic heritage", "community planning & development", etc.)
1. 3. 5.
2. 4. 6.

DOCUMENTATION

- Accessible Documentation Not Filed with the Site File - including field notes, analysis notes, photos, plans and other important documents
1) Document type Field notes Maintaining organization Janus Research
Document description File or accession #'s
2) Document type Field maps Maintaining organization Janus Research
Document description File or accession #'s

RECORDER INFORMATION

Recorder Name Janus Research Affiliation Janus Research
Recorder Contact Information 1107 N. Ward St., Tampa FL 33607 / (813) 636-8200 / janus@janus-research.com
(address / phone / fax / e-mail)

Required Attachments
1 USGS 7.5' MAP WITH STRUCTURE LOCATION PINPOINTED IN RED
2 LARGE SCALE STREET, PLAT OR PARCEL MAP (available from most property appraiser web sites)
3 PHOTO OF MAIN FACADE, ARCHIVAL B&W PRINT OR DIGITAL IMAGE FILE
If submitting an image file, it must be included on disk or CD AND in hard copy format (plain paper is acceptable). Digital image must be at least 1600 x 1200 pixels, 24-bit color, jpeg or tiff.

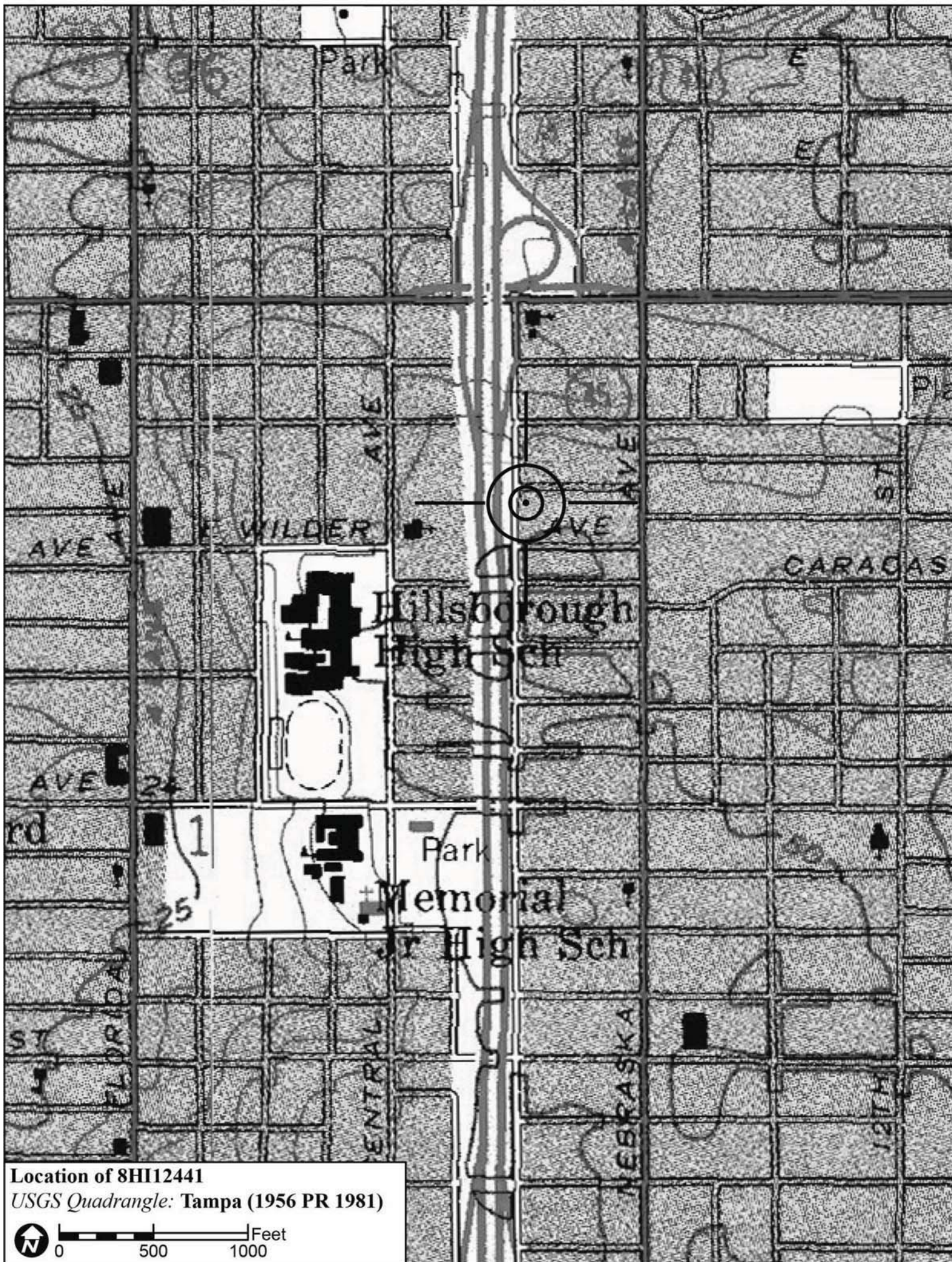
PHOTOGRAPH




SKETCH MAP



USGS QUADRANGLE MAP



Location of 8HI12441
USGS Quadrangle: Tampa (1956 PR 1981)



Original
 Update



HISTORICAL STRUCTURE FORM

FLORIDA MASTER SITE FILE

Version 4.0 1/07

Site #8 **HI12445**
Field Date 1-26-2015
Form Date 1-29-2015
Recorder # 59

Shaded Fields represent the minimum acceptable level of documentation.
Consult the *Guide to Historical Structure Forms* for detailed instructions.

Site Name(s) (address if none) 804 E. Conover St. Multiple Listing (DHR only) _____
Survey Project Name I-275 Martin Luther King Blvd to N of Bearss Ave Survey # (DHR only) _____
National Register Category (please check one) building structure district site object
Ownership: private-profit private-nonprofit private-individual private-nonspecific city county state federal Native American foreign unknown

LOCATION & MAPPING

Address: 804 E Conover Street
Cross Streets (nearest / between) NE corner E. Conover St. and N Taliaferro Ave.
USGS 7.5 Map Name TAMPA USGS Date 1981 Plat or Other Map _____
City / Town (within 3 miles) Tampa In City Limits? yes no unknown County Hillsborough
Township 29S Range 18E Section 1 ¼ section: NW SW SE NE Irregular-name: _____
Tax Parcel # 164580-0000 Landgrant _____
Subdivision Name _____ Block _____ Lot _____
UTM Coordinates: Zone 16 17 Easting 357115 Northing 3097336
Other Coordinates: X: _____ Y: _____ Coordinate System & Datum _____
Name of Public Tract (e.g., park) _____

HISTORY

Construction Year: 1947 approximately year listed or earlier year listed or later
Original Use Private Residence (House/Cottage/Cabin) From (year): 1947 To (year): _____
Current Use Private Residence (House/Cottage/Cabin) From (year): _____ To (year): 2015
Other Use _____ From (year): _____ To (year): _____
Moves: yes no unknown Date: _____ Original address _____
Alterations: yes no unknown Date: 1970s-1990s Nature Metal S. awning, windows, door, asbestos
Additions: yes no unknown Date: _____ Nature _____
Architect (last name first): Unknown Builder (last name first): Unknown
Ownership History (especially original owner, dates, profession, etc.) _____

Is the Resource Affected by a Local Preservation Ordinance? yes no unknown Describe _____

DESCRIPTION

Style Frame Vernacular Exterior Plan Irregular Number of Stories 1
Exterior Fabric(s) 1. Shingles-asbestos 2. Mineral fiber cement 3. _____
Roof Type(s) 1. Gable 2. _____ 3. _____
Roof Material(s) 1. Composition shingles 2. _____ 3. _____
Roof secondary strucs. (dormers etc.) 1. _____ 2. _____
Windows (types, materials, etc.) Metal replacement 1/1 SHS windows are present.

Distinguishing Architectural Features (exterior or interior ornaments) The building features exposed rafter tails, cornerboards, faux shutters, vents, and wood surrounds.

Ancillary Features / Outbuildings (record outbuildings, major landscape features; use continuation sheet if needed.) None

DHR USE ONLY		OFFICIAL EVALUATION		DHR USE ONLY	
NR List Date	SHPO – Appears to meet criteria for NR listing: <input type="checkbox"/> yes <input type="checkbox"/> no <input type="checkbox"/> insufficient info	Date	_____	Init.	_____
<input type="checkbox"/> Owner Objection	KEEPER – Determined eligible: <input type="checkbox"/> yes <input type="checkbox"/> no	Date	_____		
	NR Criteria for Evaluation: <input type="checkbox"/> a <input type="checkbox"/> b <input type="checkbox"/> c <input type="checkbox"/> d (see <i>National Register Bulletin 15</i> , p. 2)				

DESCRIPTION (continued)

Chimney: No. 1 Chimney Material(s): 1. Brick 2. _____
 Structural System(s): 1. Wood frame 2. _____ 3. _____
 Foundation Type(s): 1. Piers 2. _____
 Foundation Material(s): 1. Brick 2. _____

Main Entrance (stylistic details) Beneath the S. metal NH awning is a replacement wood panel door with 9 fixed inset lights.

Porch Descriptions (types, locations, roof types, etc.) There is a small entry porch at the S. which incorporates a metal awning and concrete slab.

Condition (overall resource condition): excellent good fair deteriorated ruinous

Narrative Description of Resource This FV house is irregular in form with a main side gable, N. cross-gable, and S. porch with NH metal awning. The E., W., and S. elevations are clad in asbestos siding and the S. facade is clad in newer Hardiplank.

Archaeological Remains _____ Check if Archaeological Form Completed

RESEARCH METHODS (check all that apply)

FMSF record search (sites/surveys) library research building permits Sanborn maps
FL State Archives/photo collection city directory occupant/owner interview plat maps
property appraiser / tax records newspaper files neighbor interview Public Lands Survey (DEP)
cultural resource survey (CRAS) historic photos interior inspection HABS/HAER record search
other methods (describe) Historic aerial and aerial photographs

Bibliographic References (give FMSF manuscript # if relevant, use continuation sheet if needed) _____

OPINION OF RESOURCE SIGNIFICANCE

Appears to meet the criteria for National Register listing individually? yes no insufficient information

Appears to meet the criteria for National Register listing as part of a district? yes no insufficient information

Explanation of Evaluation (required, whether significant or not; use separate sheet if needed) This building exhibits modifications and does not possess sufficient significance for individual listing. The building is in an area of altered resources and would not be contributing to a potential National Register Historic District.

Area(s) of Historical Significance (see *National Register Bulletin 15*, p. 8 for categories: e.g. "architecture", "ethnic heritage", "community planning & development", etc.)

1. _____ 3. _____ 5. _____
 2. _____ 4. _____ 6. _____

DOCUMENTATION

Accessible Documentation Not Filed with the Site File - including field notes, analysis notes, photos, plans and other important documents

1) Document type Field notes Maintaining organization Janus Research
 Document description _____ File or accession #'s _____
 2) Document type Field maps Maintaining organization Janus Research
 Document description _____ File or accession #'s _____

RECORDER INFORMATION

Recorder Name Janus Research Affiliation Janus Research

Recorder Contact Information 1107 N. Ward St., Tampa FL 33607 / (813) 636-8200 / janus@janus-research.com
 (address / phone / fax / e-mail)

Required Attachments

- ① USGS 7.5' MAP WITH STRUCTURE LOCATION PINPOINTED IN RED
- ② LARGE SCALE STREET, PLAT OR PARCEL MAP (available from most property appraiser web sites)
- ③ PHOTO OF MAIN FACADE, ARCHIVAL B&W PRINT OR DIGITAL IMAGE FILE

If submitting an image file, it must be included on disk or CD AND in hard copy format (plain paper is acceptable).
 Digital image must be at least 1600 x 1200 pixels, 24-bit color, jpeg or tiff.

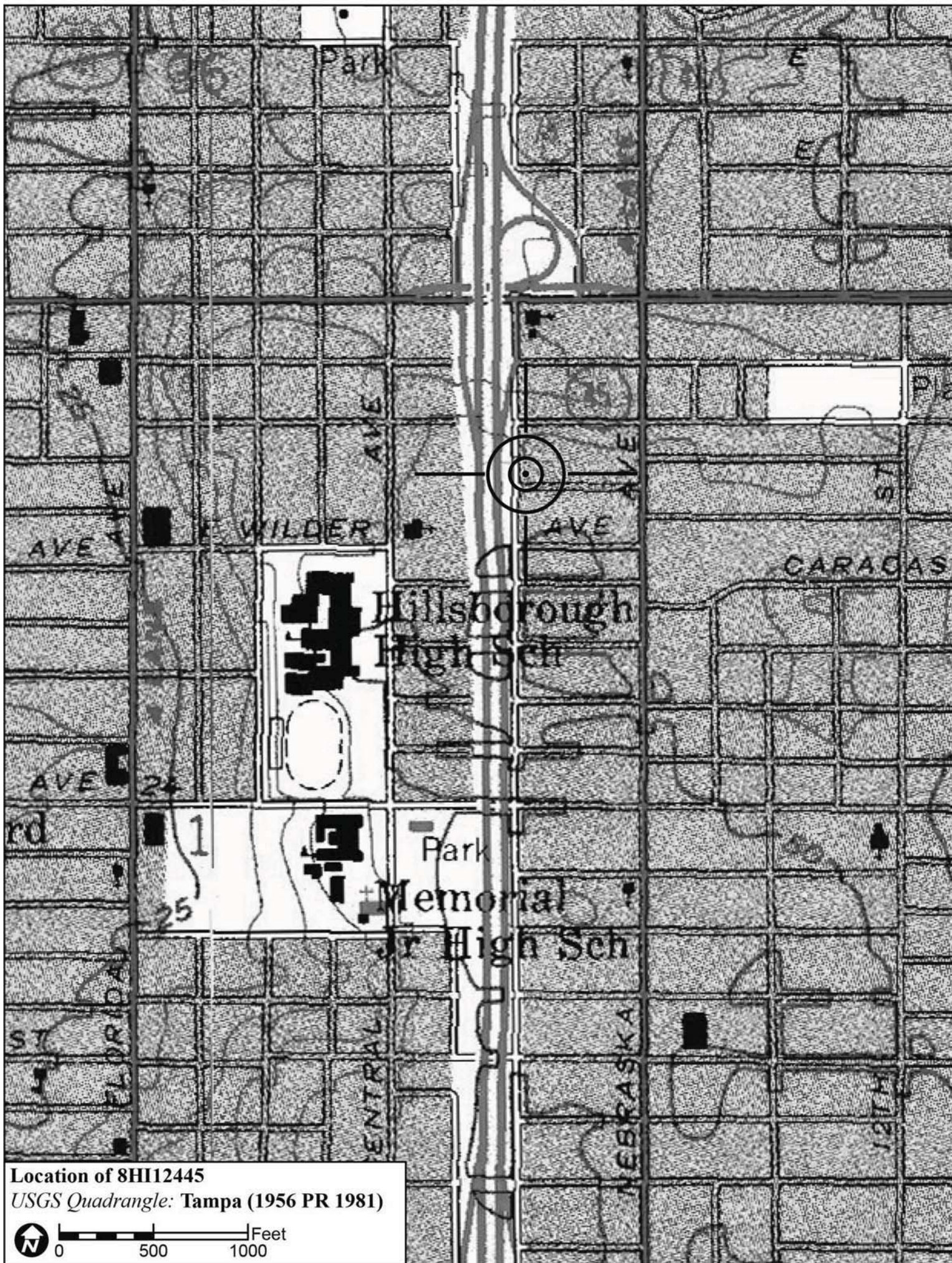
PHOTOGRAPH




SKETCH MAP



USGS QUADRANGLE MAP



Location of 8HI12445
USGS Quadrangle: Tampa (1956 PR 1981)



Original
 Update



HISTORICAL STRUCTURE FORM

FLORIDA MASTER SITE FILE

Version 4.0 1/07

Site #8 **HI12446**
Field Date 1-27-2015
Form Date 2-4-2015
Recorder # 251

Shaded Fields represent the minimum acceptable level of documentation.
Consult the *Guide to Historical Structure Forms* for detailed instructions.

Site Name(s) (address if none) 6718 N Harer St Multiple Listing (DHR only) _____
Survey Project Name I-275 Martin Luther King Blvd to N of Bearss Ave Survey # (DHR only) _____
National Register Category (please check one) building structure district site object
Ownership: private-profit private-nonprofit private-individual private-nonspecific city county state federal Native American foreign unknown

LOCATION & MAPPING

Street Number 6718 Direction N Street Name Harer Street Type Street Suffix Direction _____
Address: _____
Cross Streets (nearest/between) W side, b/w E Elm St and E Knollwood St
USGS 7.5 Map Name TAMPA USGS Date _____ Plat or Other Map _____
City / Town (within 3 miles) Tampa In City Limits? yes no unknown County Hillsborough
Township 28S Range 18E Section 36 1/4 section: NW SW SE NE Irregular-name: _____
Tax Parcel # 162520-0000 Landgrant _____
Subdivision Name _____ Block _____ Lot _____
UTM Coordinates: Zone 16 17 Easting 357159 Northing 3099098
Other Coordinates: X: _____ Y: _____ Coordinate System & Datum _____
Name of Public Tract (e.g., park) _____

HISTORY

Construction Year: 1930 approximately year listed or earlier year listed or later
Original Use Apartment, garage From (year): 1930 To (year): c1950
Current Use Private Residence (House/Cottage/Cabin) From (year): c1950 To (year): 2015
Other Use _____ From (year): _____ To (year): _____
Moves: yes no unknown Date: _____ Original address _____
Alterations: yes no unknown Date: 1960s-1980s Nature Windows/door, encl porch/garage
Additions: yes no unknown Date: _____ Nature _____
Architect (last name first): Unknown Builder (last name first): Unknown
Ownership History (especially original owner, dates, profession, etc.) _____

Is the Resource Affected by a Local Preservation Ordinance? yes no unknown Describe _____

DESCRIPTION

Style Frame Vernacular Exterior Plan Rectangular Number of Stories 2
Exterior Fabric(s) 1. Wood siding 2. _____ 3. _____
Roof Type(s) 1. Gable 2. Shed 3. _____
Roof Material(s) 1. Composition shingles 2. _____ 3. _____
Roof secondary strucs. (dormers etc.) 1. _____ 2. _____
Windows (types, materials, etc.) Wood replacement 2/2 and metal 9/9 SHS windows are present.

Distinguishing Architectural Features (exterior or interior ornaments) The building features vents, exposed rafter tails, and wood surrounds.

Ancillary Features / Outbuildings (record outbuildings, major landscape features; use continuation sheet if needed.) There is a c. 1950 gabled roof shed/former garage to the N of the residence.

DHR USE ONLY		OFFICIAL EVALUATION		DHR USE ONLY	
NR List Date	SHPO – Appears to meet criteria for NR listing: <input type="checkbox"/> yes <input type="checkbox"/> no <input type="checkbox"/> insufficient info	Date	_____	Init.	_____
<input type="checkbox"/> Owner Objection	KEEPER – Determined eligible: <input type="checkbox"/> yes <input type="checkbox"/> no	Date	_____		
	NR Criteria for Evaluation: <input type="checkbox"/> a <input type="checkbox"/> b <input type="checkbox"/> c <input type="checkbox"/> d (see <i>National Register Bulletin 15</i> , p. 2)				

DESCRIPTION (continued)

Chimney: No. 0 Chimney Material(s): 1. Platform wood frame 2. Slab
Structural System(s): 1. Platform wood frame 2. Slab 3. Poured Concrete Footing
Foundation Type(s): 1. Slab 2. Poured Concrete Footing
Foundation Material(s): 1. Poured Concrete Footing 2.
Main Entrance (stylistic details) At the E is a replacement panel door.

Porch Descriptions (types, locations, roof types, etc.) The E entrance porch is beneath a shed roof extension with wood supports. It has been partially enclosed and probably once contained a garage.

Condition (overall resource condition): [] excellent [] good [x] fair [] deteriorated [] ruinous

Narrative Description of Resource This FV residence is rectangular in form with a front gable roof and 1st floor E shed roof porch, which has been partially enclosed. This building was likely the apartment/garage to a residence which is no longer extant.

Archaeological Remains [] Check if Archaeological Form Completed

RESEARCH METHODS (check all that apply)

- [x] FMSF record search (sites/surveys) [] library research [] building permits [x] Sanborn maps
[] FL State Archives/photo collection [] city directory [] occupant/owner interview [] plat maps
[x] property appraiser / tax records [] newspaper files [] neighbor interview [] Public Lands Survey (DEP)
[x] cultural resource survey (CRAS) [] historic photos [] interior inspection [] HABS/HAER record search
[x] other methods (describe) Historic aerial and aerial photographs

Bibliographic References (give FMSF manuscript # if relevant, use continuation sheet if needed)

OPINION OF RESOURCE SIGNIFICANCE

Appears to meet the criteria for National Register listing individually? [] yes [x] no [] insufficient information

Appears to meet the criteria for National Register listing as part of a district? [] yes [x] no [] insufficient information

Explanation of Evaluation (required, whether significant or not; use separate sheet if needed) This building exhibits modifications and does not possess sufficient significance for individual listing in the National Register. It is located in an area of altered historic resources which would not comprise a National Register Historic District.

Area(s) of Historical Significance (see National Register Bulletin 15, p. 8 for categories: e.g. "architecture", "ethnic heritage", "community planning & development", etc.)
1. 3. 5.
2. 4. 6.

DOCUMENTATION

- Accessible Documentation Not Filed with the Site File - including field notes, analysis notes, photos, plans and other important documents
1) Document type Field notes Maintaining organization Janus Research
Document description File or accession #'s
2) Document type Field maps Maintaining organization Janus Research
Document description File or accession #'s

RECORDER INFORMATION

Recorder Name Janus Research Affiliation Janus Research
Recorder Contact Information 1107 N. Ward St., Tampa FL 33607 / (813) 636-8200 / janus@janus-research.com
(address / phone / fax / e-mail)

Required Attachments
1 USGS 7.5' MAP WITH STRUCTURE LOCATION PINPOINTED IN RED
2 LARGE SCALE STREET, PLAT OR PARCEL MAP (available from most property appraiser web sites)
3 PHOTO OF MAIN FACADE, ARCHIVAL B&W PRINT OR DIGITAL IMAGE FILE
If submitting an image file, it must be included on disk or CD AND in hard copy format (plain paper is acceptable). Digital image must be at least 1600 x 1200 pixels, 24-bit color, jpeg or tiff.

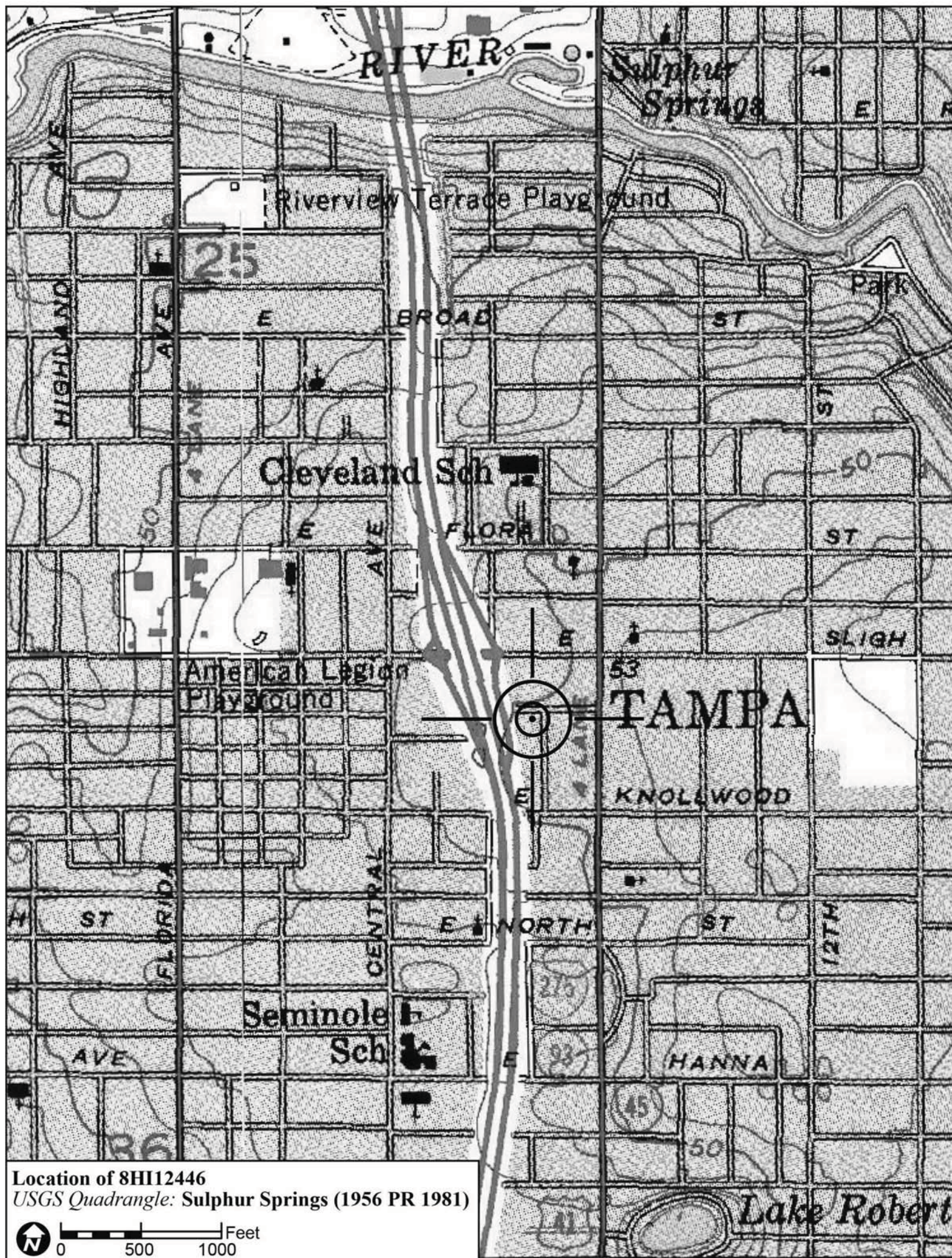
PHOTOGRAPH




SKETCH MAP



USGS QUADRANGLE MAP



Location of 8HI12446
USGS Quadrangle: Sulphur Springs (1956 PR 1981)



Original
 Update



HISTORICAL STRUCTURE FORM

FLORIDA MASTER SITE FILE

Version 4.0 1/07

Site #8 **HI12452**
Field Date 1-26-2015
Form Date 1-30-2015
Recorder # 70

Shaded Fields represent the minimum acceptable level of documentation.
Consult the *Guide to Historical Structure Forms* for detailed instructions.

Site Name(s) (address if none) 801 E. Frierson Ave. Multiple Listing (DHR only) _____
Survey Project Name I-275 Martin Luther King Blvd to N of Bearss Ave Survey # (DHR only) _____
National Register Category (please check one) building structure district site object
Ownership: private-profit private-nonprofit private-individual private-nonspecific city county state federal Native American foreign unknown

LOCATION & MAPPING

Street Number 801 Direction E Street Name Frierson Street Type Avenue Suffix Direction _____
Address: _____
Cross Streets (nearest / between) SE corner E. Frierson Ave. and N. Taliaferro Ave.
USGS 7.5 Map Name TAMPA USGS Date 1981 Plat or Other Map _____
City / Town (within 3 miles) Tampa In City Limits? yes no unknown County Hillsborough
Township 29S Range 18E Section 1 ¼ section: NW SW SE NE Irregular-name: _____
Tax Parcel # 164578-0000 Landgrant _____
Subdivision Name _____ Block _____ Lot _____
UTM Coordinates: Zone 16 17 Easting 357116 Northing 3097403
Other Coordinates: X: _____ Y: _____ Coordinate System & Datum _____
Name of Public Tract (e.g., park) _____

HISTORY

Construction Year: 1928 approximately year listed or earlier year listed or later
Original Use Private Residence (House/Cottage/Cabin) From (year): 1928 To (year): _____
Current Use Private Residence (House/Cottage/Cabin) From (year): _____ To (year): 2015
Other Use _____ From (year): _____ To (year): _____
Moves: yes no unknown Date: _____ Original address _____
Alterations: yes no unknown Date: c. 1970s Nature Screened porch, aluminum siding
Additions: yes no unknown Date: _____ Nature _____
Architect (last name first): Unknown Builder (last name first): Unknown
Ownership History (especially original owner, dates, profession, etc.) _____

Is the Resource Affected by a Local Preservation Ordinance? yes no unknown Describe _____

DESCRIPTION

Style Frame Vernacular Exterior Plan Rectangular Number of Stories 1
Exterior Fabric(s) 1. Aluminum 2. _____ 3. _____
Roof Type(s) 1. Gable 2. _____ 3. _____
Roof Material(s) 1. Composition shingles 2. _____ 3. _____
Roof secondary strucs. (dormers etc.) 1. _____ 2. _____
Windows (types, materials, etc.) Wood 3/1 DHS windows are present.

Distinguishing Architectural Features (exterior or interior ornaments) The building features cornerboards, vents, wood surrounds, and a prominent N. exterior chimney set into the wall.

Ancillary Features / Outbuildings (record outbuildings, major landscape features; use continuation sheet if needed.) There is a SE historic wood frame, gable roof 1-bay garage which is located on Sanborn maps.

DHR USE ONLY		OFFICIAL EVALUATION		DHR USE ONLY	
NR List Date	SHPO – Appears to meet criteria for NR listing: <input type="checkbox"/> yes <input type="checkbox"/> no <input type="checkbox"/> insufficient info	Date	_____	Init.	_____
<input type="checkbox"/> Owner Objection	KEEPER – Determined eligible: <input type="checkbox"/> yes <input type="checkbox"/> no	Date	_____		
	NR Criteria for Evaluation: <input type="checkbox"/> a <input type="checkbox"/> b <input type="checkbox"/> c <input type="checkbox"/> d (see <i>National Register Bulletin 15</i> , p. 2)				

DESCRIPTION (continued)

Chimney: No. 1 Chimney Material(s): 1. Brick 2.
Structural System(s): 1. Wood frame 2. 3.
Foundation Type(s): 1. Piers 2.
Foundation Material(s): 1. Brick 2.
Main Entrance (stylistic details) Within the N. screened in porch is a wood door with multi-light insets.

Porch Descriptions (types, locations, roof types, etc.) The N. porch incorporates arched openings and has been screened in.

Condition (overall resource condition): []excellent [x]good []fair []deteriorated []ruinous

Narrative Description of Resource This FV style house is rectangular in form with a main side gable roof and N. front gable extension at the integral screened in porch. It has been re-clad in aluminum siding.

Archaeological Remains []Check if Archaeological Form Completed

RESEARCH METHODS (check all that apply)

- [x]FMSF record search (sites/surveys) []library research []building permits [x]Sanborn maps
[]FL State Archives/photo collection []city directory []occupant/owner interview []plat maps
[x]property appraiser / tax records []newspaper files []neighbor interview []Public Lands Survey (DEP)
[x]cultural resource survey (CRAS) []historic photos []interior inspection []HABS/HAER record search
[x]other methods (describe) Historic aerial and aerial photographs

Bibliographic References (give FMSF manuscript # if relevant, use continuation sheet if needed)

OPINION OF RESOURCE SIGNIFICANCE

Appears to meet the criteria for National Register listing individually? []yes [x]no []insufficient information

Appears to meet the criteria for National Register listing as part of a district? []yes [x]no []insufficient information

Explanation of Evaluation (required, whether significant or not; use separate sheet if needed) This building exhibits modifications and does not possess sufficient significance for individual listing. The building is in an area of altered resources and would not be contributing to a potential National Register Historic District.

Area(s) of Historical Significance (see National Register Bulletin 15, p. 8 for categories: e.g. "architecture", "ethnic heritage", "community planning & development", etc.)

- 1. 3. 5.
2. 4. 6.

DOCUMENTATION

Accessible Documentation Not Filed with the Site File - including field notes, analysis notes, photos, plans and other important documents

- 1) Document type Field notes Maintaining organization Janus Research
Document description File or accession #'s
2) Document type Field maps Maintaining organization Janus Research
Document description File or accession #'s

RECORDER INFORMATION

Recorder Name Janus Research Affiliation Janus Research


Recorder Contact Information 1107 N. Ward St., Tampa FL 33607 / (813) 636-8200 / janus@janus-research.com
(address / phone / fax / e-mail)

Required Attachments
1 USGS 7.5' MAP WITH STRUCTURE LOCATION PINPOINTED IN RED
2 LARGE SCALE STREET, PLAT OR PARCEL MAP (available from most property appraiser web sites)
3 PHOTO OF MAIN FACADE, ARCHIVAL B&W PRINT OR DIGITAL IMAGE FILE
If submitting an image file, it must be included on disk or CD AND in hard copy format (plain paper is acceptable). Digital image must be at least 1600 x 1200 pixels, 24-bit color, jpeg or tiff.

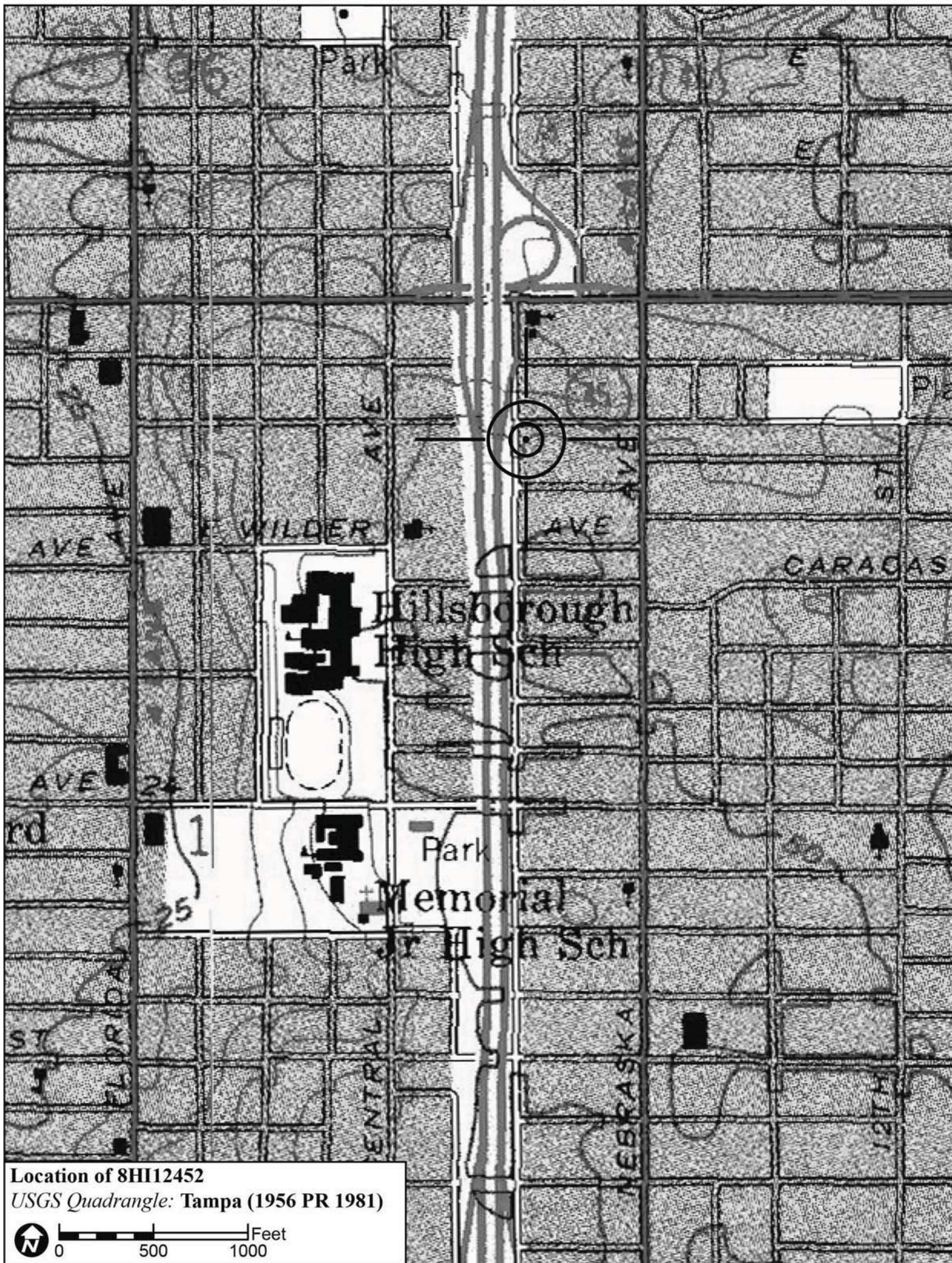
PHOTOGRAPH




SKETCH MAP



USGS QUADRANGLE MAP



Location of 8HI12452
USGS Quadrangle: Tampa (1956 PR 1981)



Original
 Update



HISTORICAL STRUCTURE FORM

FLORIDA MASTER SITE FILE

Version 4.0 1/07

Site #8 HI12460
Field Date 1-30-2015
Form Date 2-16-2015
Recorder # 137

Shaded Fields represent the minimum acceptable level of documentation.
Consult the *Guide to Historical Structure Forms* for detailed instructions.

Site Name(s) (address if none) 510 E Frierson Ave Multiple Listing (DHR only) _____
Survey Project Name I-275 Martin Luther King Blvd to N of Bearss Ave Survey # (DHR only) _____
National Register Category (please check one) building structure district site object
Ownership: private-profit private-nonprofit private-individual private-nonspecific city county state federal Native American foreign unknown

LOCATION & MAPPING

Street Number 510 Direction E Street Name Frierson Street Type Avenue Suffix Direction _____
Address: _____
Cross Streets (nearest / between) N side, b/w I-275 and N Central Ave
USGS 7.5 Map Name TAMPA USGS Date 1981 Plat or Other Map _____
City / Town (within 3 miles) Tampa In City Limits? yes no unknown County Hillsborough
Township 29S Range 18E Section 01 ¼ section: NW SW SE NE Irregular-name: _____
Tax Parcel # 164518-0000 Landgrant _____
Subdivision Name Witchmere Block _____ Lot _____
UTM Coordinates: Zone 16 17 Easting 356988 Northing 3107442
Other Coordinates: X: _____ Y: _____ Coordinate System & Datum _____
Name of Public Tract (e.g., park) _____

HISTORY

Construction Year: 1918 approximately year listed or earlier year listed or later
Original Use Private Residence (House/Cottage/Cabin) From (year): 1918 To (year): _____
Current Use Private Residence (House/Cottage/Cabin) From (year): _____ To (year): 2015
Other Use _____ From (year): _____ To (year): _____
Moves: yes no unknown Date: _____ Original address _____
Alterations: yes no unknown Date: c. 1990s Nature Windows/doors, stucco, remodeled facade
Additions: yes no unknown Date: _____ Nature _____
Architect (last name first): Unknown Builder (last name first): Unknown
Ownership History (especially original owner, dates, profession, etc.) _____

Is the Resource Affected by a Local Preservation Ordinance? yes no unknown Describe Seminole Heights District

DESCRIPTION

Style Bungalow Exterior Plan Irregular Number of Stories 1
Exterior Fabric(s) 1. Stucco 2. _____ 3. _____
Roof Type(s) 1. Hip 2. _____ 3. _____
Roof Material(s) 1. Composition shingles 2. _____ 3. _____
Roof secondary strucs. (dormers etc.) 1. _____ 2. _____
Windows (types, materials, etc.) Metal replacement 1/1 SHS windows are present.

Distinguishing Architectural Features (exterior or interior ornaments) The building features stucco banding.

Ancillary Features / Outbuildings (record outbuildings, major landscape features; use continuation sheet if needed.) There is a 2-car garage at the N.

DHR USE ONLY		OFFICIAL EVALUATION		DHR USE ONLY	
NR List Date	SHPO – Appears to meet criteria for NR listing: <input type="checkbox"/> yes <input type="checkbox"/> no <input type="checkbox"/> insufficient info	Date	_____	Init.	_____
<input type="checkbox"/> Owner Objection	KEEPER – Determined eligible: <input type="checkbox"/> yes <input type="checkbox"/> no	Date	_____		
	NR Criteria for Evaluation: <input type="checkbox"/> a <input type="checkbox"/> b <input type="checkbox"/> c <input type="checkbox"/> d (see <i>National Register Bulletin 15</i> , p. 2)				

DESCRIPTION (continued)

Chimney: No. 1 Chimney Material(s): 1. Concrete 2. _____
 Structural System(s): 1. Concrete 2. _____ 3. _____
 Foundation Type(s): 1. Continuous 2. _____
 Foundation Material(s): 1. Concrete Block 2. _____
 Main Entrance (stylistic details) Within the S entrance porch is a replacement wood door with sidelights.

Porch Descriptions (types, locations, roof types, etc.) The S entrance porch is beneath the main hip roof. It has been completely modernized. The historic porch has been partially enclosed.

Condition (overall resource condition): excellent good fair deteriorated ruinous

Narrative Description of Resource This Bungalow is irregular in form with a main hip roof portion and E hip roof former porte cochere. The building has been stuccoed and so altered that it not longer retains any historic fabric.

Archaeological Remains _____ Check if Archaeological Form Completed

RESEARCH METHODS (check all that apply)

FMSF record search (sites/surveys) library research building permits Sanborn maps
 FL State Archives/photo collection city directory occupant/owner interview plat maps
 property appraiser / tax records newspaper files neighbor interview Public Lands Survey (DEP)
 cultural resource survey (CRAS) historic photos interior inspection HABS/HAER record search
 other methods (describe) Historic aerial and aerial photographs
 Bibliographic References (give FMSF manuscript # if relevant, use continuation sheet if needed) _____

OPINION OF RESOURCE SIGNIFICANCE

Appears to meet the criteria for National Register listing individually? yes no insufficient information
 Appears to meet the criteria for National Register listing as part of a district? yes no insufficient information
 Explanation of Evaluation (required, whether significant or not; use separate sheet if needed) This building exhibits modifications and does not possess sufficient significance for individual listing. It is not suggested to expand the NR Seminole Heights Historic District (8HI3294) to include this structure.
 Area(s) of Historical Significance (see *National Register Bulletin 15*, p. 8 for categories: e.g. "architecture", "ethnic heritage", "community planning & development", etc.)
 1. _____ 3. _____ 5. _____
 2. _____ 4. _____ 6. _____

DOCUMENTATION

Accessible Documentation Not Filed with the Site File - including field notes, analysis notes, photos, plans and other important documents

- 1) Document type Field notes Maintaining organization Janus Research
 Document description _____ File or accession #'s _____
 2) Document type Field maps Maintaining organization Janus Research
 Document description _____ File or accession #'s _____

RECORDER INFORMATION

Recorder Name Janus Research Affiliation Janus Research
 Recorder Contact Information 1107 N. Ward St., Tampa FL 33607 / (813) 636-8200 / janus@janus-research.com
 (address / phone / fax / e-mail)

Required Attachments

- ① USGS 7.5' MAP WITH STRUCTURE LOCATION PINPOINTED IN RED
- ② LARGE SCALE STREET, PLAT OR PARCEL MAP (available from most property appraiser web sites)
- ③ PHOTO OF MAIN FACADE, ARCHIVAL B&W PRINT OR DIGITAL IMAGE FILE

If submitting an image file, it must be included on disk or CD AND in hard copy format (plain paper is acceptable).
 Digital image must be at least 1600 x 1200 pixels, 24-bit color, jpeg or tiff.

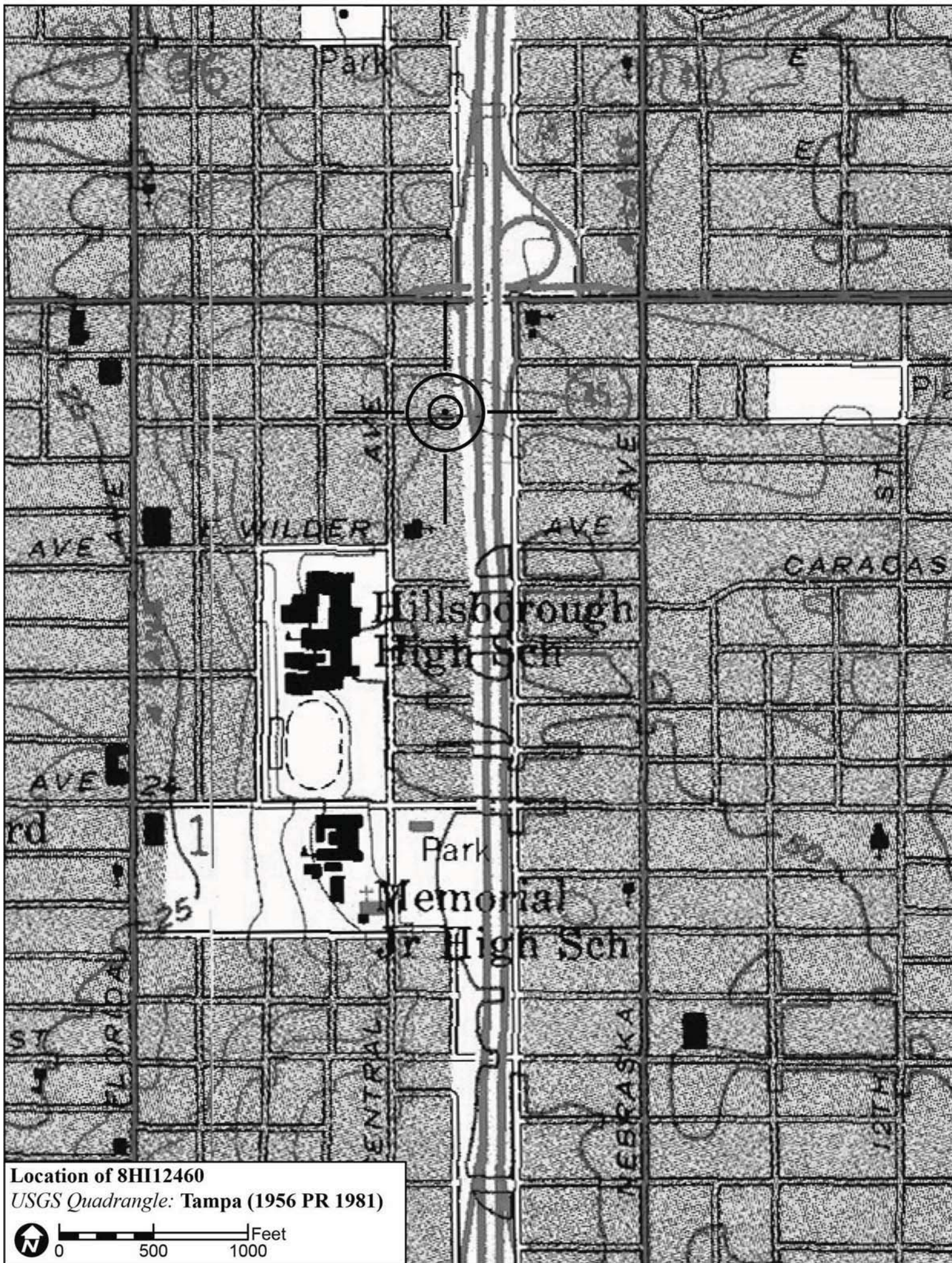
PHOTOGRAPH




SKETCH MAP



USGS QUADRANGLE MAP



Location of 8HI12460
USGS Quadrangle: Tampa (1956 PR 1981)



Original
 Update



HISTORICAL STRUCTURE FORM

FLORIDA MASTER SITE FILE

Version 4.0 1/07

Site #8 **HI12468**
Field Date 1-26-2015
Form Date 1-30-2015
Recorder # 82

Shaded Fields represent the minimum acceptable level of documentation.
Consult the *Guide to Historical Structure Forms* for detailed instructions.

Site Name(s) (address if none) 801 E. Giddens Ave. Multiple Listing (DHR only) _____
Survey Project Name I-275 Martin Luther King Blvd to N of Bearss Ave Survey # (DHR only) _____
National Register Category (please check one) building structure district site object
Ownership: private-profit private-nonprofit private-individual private-nonspecific city county state federal Native American foreign unknown

LOCATION & MAPPING

Street Number 801 Direction E Street Name Giddens Street Type Avenue Suffix Direction _____
Address: _____
Cross Streets (nearest / between) SE corner E. Giddens Ave and N. Taliaferro Ave.
USGS 7.5 Map Name TAMPA USGS Date 1981 Plat or Other Map _____
City / Town (within 3 miles) Tampa In City Limits? yes no unknown County Hillsborough
Township 29S Range 18E Section 1 ¼ section: NW SW SE NE Irregular-name: _____
Tax Parcel # 164532-0000 Landgrant _____
Subdivision Name _____ Block _____ Lot _____
UTM Coordinates: Zone 16 17 Easting 357120 Northing 3097491
Other Coordinates: X: _____ Y: _____ Coordinate System & Datum _____
Name of Public Tract (e.g., park) _____

HISTORY

Construction Year: 1926 approximately year listed or earlier year listed or later
Original Use Private Residence (House/Cottage/Cabin) From (year): 1926 To (year): _____
Current Use Private Residence (House/Cottage/Cabin) From (year): _____ To (year): 2015
Other Use _____ From (year): _____ To (year): _____
Moves: yes no unknown Date: _____ Original address _____
Alterations: yes no unknown Date: c. 1990s Nature Stuccoed, windows, porch partially encl.
Additions: yes no unknown Date: _____ Nature _____
Architect (last name first): Unknown Builder (last name first): Unknown
Ownership History (especially original owner, dates, profession, etc.) _____

Is the Resource Affected by a Local Preservation Ordinance? yes no unknown Describe _____

DESCRIPTION

Style Bungalow Exterior Plan Irregular Number of Stories 1
Exterior Fabric(s) 1. Stucco 2. _____ 3. _____
Roof Type(s) 1. Gable 2. _____ 3. _____
Roof Material(s) 1. Composition shingles 2. _____ 3. _____
Roof secondary strucs. (dormers etc.) 1. _____ 2. _____
Windows (types, materials, etc.) Metal replacement 6/6 SHS and 1-light fixed windows are present.

Distinguishing Architectural Features (exterior or interior ornaments) The building features knee braces, vents, and stuccoed "cornerboards". There is also a false stuccoed chimney at the W. gable extension ridge line.

Ancillary Features / Outbuildings (record outbuildings, major landscape features; use continuation sheet if needed.) There is a historic wood frame gabled roof apartment/garage S. of the house. This appears on Sanborn maps.

DHR USE ONLY		OFFICIAL EVALUATION		DHR USE ONLY	
NR List Date	SHPO – Appears to meet criteria for NR listing: <input type="checkbox"/> yes <input type="checkbox"/> no <input type="checkbox"/> insufficient info	Date	_____	Init.	_____
<input type="checkbox"/> Owner Objection	KEEPER – Determined eligible: <input type="checkbox"/> yes <input type="checkbox"/> no	Date	_____		
	NR Criteria for Evaluation: <input type="checkbox"/> a <input type="checkbox"/> b <input type="checkbox"/> c <input type="checkbox"/> d (see <i>National Register Bulletin 15</i> , p. 2)				

DESCRIPTION (continued)

Chimney: No. 0 Chimney Material(s): 1. _____ 2. _____
 Structural System(s): 1. Wood frame 2. _____ 3. _____
 Foundation Type(s): 1. Piers 2. _____
 Foundation Material(s): 1. _____ 2. _____
 Main Entrance (stylistic details) At the N. facade is a replacement door with glass door in front.

Porch Descriptions (types, locations, roof types, etc.) The N. porch is within a front gable extension. The porch has been altered with a partial enclosure at the NE.

Condition (overall resource condition): excellent good fair deteriorated ruinous

Narrative Description of Resource This Bungalow is irregular in form with a main front gable portion, N. front gable extension partially enclosed porch, and front gable extensions at the E. and S. It has been NH stuccoed and little historic fabric remains.

Archaeological Remains _____ Check if Archaeological Form Completed

RESEARCH METHODS (check all that apply)

FMSF record search (sites/surveys) library research building permits Sanborn maps
FL State Archives/photo collection city directory occupant/owner interview plat maps
property appraiser / tax records newspaper files neighbor interview Public Lands Survey (DEP)
cultural resource survey (CRAS) historic photos interior inspection HABS/HAER record search
other methods (describe) Historic aerial and aerial photographs
 Bibliographic References (give FMSF manuscript # if relevant, use continuation sheet if needed) _____

OPINION OF RESOURCE SIGNIFICANCE

Appears to meet the criteria for National Register listing individually? yes no insufficient information
 Appears to meet the criteria for National Register listing as part of a district? yes no insufficient information
 Explanation of Evaluation (required, whether significant or not; use separate sheet if needed) This building exhibits modifications and does not possess sufficient significance for individual listing. The building is in an area of altered resources and would not be contributing to a potential National Register Historic District.
 Area(s) of Historical Significance (see *National Register Bulletin 15*, p. 8 for categories: e.g. "architecture", "ethnic heritage", "community planning & development", etc.)
 1. _____ 3. _____ 5. _____
 2. _____ 4. _____ 6. _____

DOCUMENTATION

Accessible Documentation Not Filed with the Site File - including field notes, analysis notes, photos, plans and other important documents

1) Document type Field notes Maintaining organization Janus Research
 Document description _____ File or accession #'s _____

2) Document type Field maps Maintaining organization Janus Research
 Document description _____ File or accession #'s _____

RECORDER INFORMATION

Recorder Name Janus Research Affiliation Janus Research
 Recorder Contact Information 1107 N. Ward St., Tampa FL 33607 / (813) 636-8200 / janus@janus-research.com
 (address / phone / fax / e-mail)

Required Attachments

- ① USGS 7.5' MAP WITH STRUCTURE LOCATION PINPOINTED IN RED
- ② LARGE SCALE STREET, PLAT OR PARCEL MAP (available from most property appraiser web sites)
- ③ PHOTO OF MAIN FACADE, ARCHIVAL B&W PRINT OR DIGITAL IMAGE FILE
 If submitting an image file, it must be included on disk or CD AND in hard copy format (plain paper is acceptable).
 Digital image must be at least 1600 x 1200 pixels, 24-bit color, jpeg or tiff.

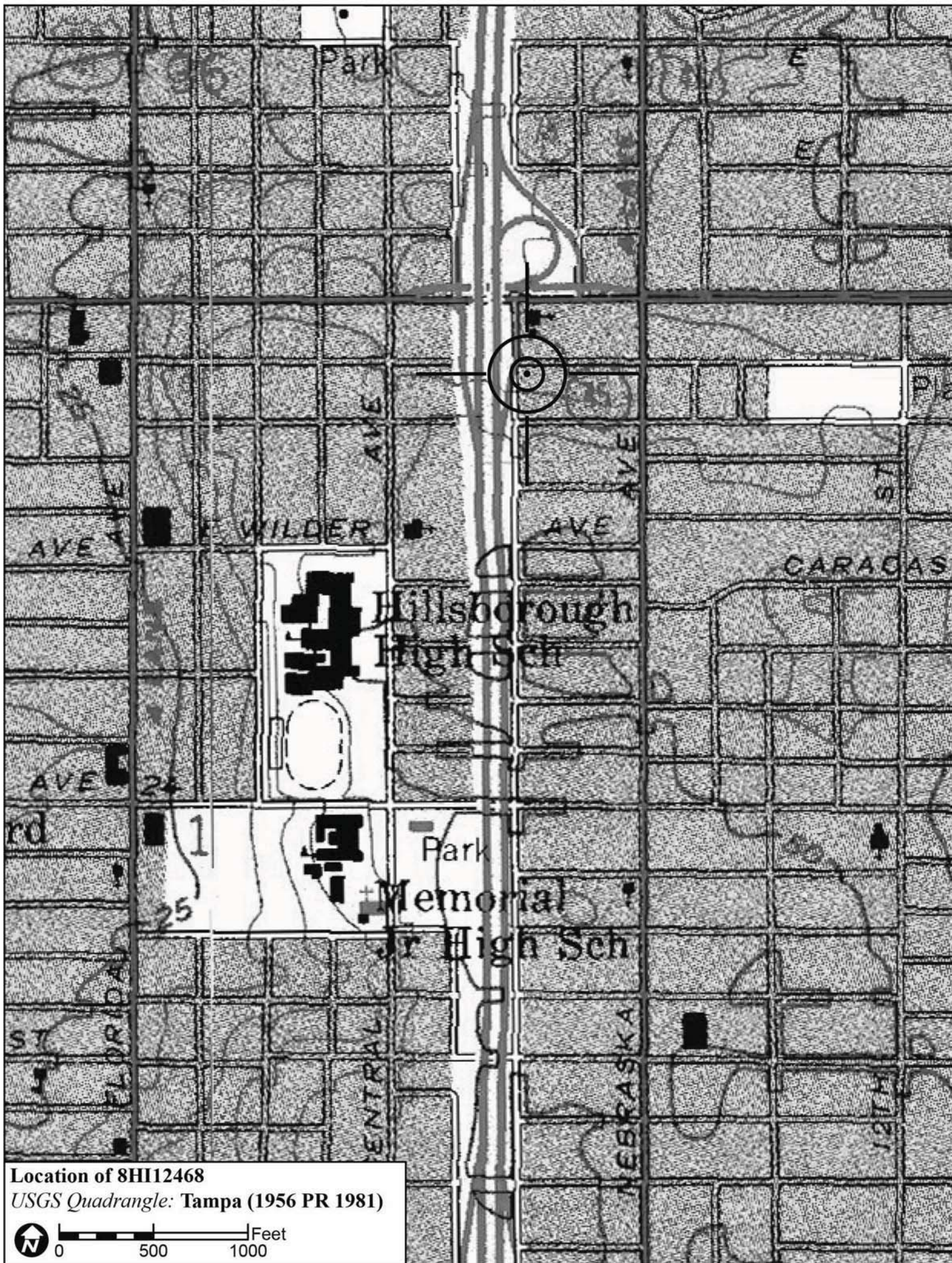
PHOTOGRAPH




SKETCH MAP



USGS QUADRANGLE MAP



Location of 8H112468
USGS Quadrangle: Tampa (1956 PR 1981)



Original
 Update



HISTORICAL STRUCTURE FORM

FLORIDA MASTER SITE FILE

Version 4.0 1/07

Site #8 **HI12469**
Field Date 2-2-2015
Form Date 2-16-2015
Recorder # 140

Shaded Fields represent the minimum acceptable level of documentation.
Consult the *Guide to Historical Structure Forms* for detailed instructions.

Site Name(s) (address if none) 507 E Giddens Ave Multiple Listing (DHR only) _____
Survey Project Name I-275 Martin Luther King Blvd to N of Bearss Ave Survey # (DHR only) _____
National Register Category (please check one) building structure district site object
Ownership: private-profit private-nonprofit private-individual private-nonspecific city county state federal Native American foreign unknown

LOCATION & MAPPING

Street Number 507 Direction E Street Name Giddens Street Type Avenue Suffix Direction _____
Address: _____
Cross Streets (nearest / between) S side, b/w I-275 and N Central Ave
USGS 7.5 Map Name TAMPA USGS Date 1981 Plat or Other Map _____
City / Town (within 3 miles) Tampa In City Limits? yes no unknown County Hillsborough
Township 29S Range 18E Section 01 ¼ section: NW SW SE NE Irregular-name: _____
Tax Parcel # 164509-0000 Landgrant _____
Subdivision Name Witchmere Block _____ Lot _____
UTM Coordinates: Zone 16 17 Easting 356994 Northing 3107492
Other Coordinates: X: _____ Y: _____ Coordinate System & Datum _____
Name of Public Tract (e.g., park) _____

HISTORY

Construction Year: 1926 approximately year listed or earlier year listed or later
Original Use Private Residence (House/Cottage/Cabin) From (year): 1926 To (year): _____
Current Use Private Residence (House/Cottage/Cabin) From (year): _____ To (year): 2015
Other Use _____ From (year): _____ To (year): _____
Moves: yes no unknown Date: _____ Original address _____
Alterations: yes no unknown Date: 1950s-1990s Nature Windows/doors, stucco, porch encl
Additions: yes no unknown Date: c. 1960s Nature Porte Cohere addition at E
Architect (last name first): Unknown Builder (last name first): Unknown
Ownership History (especially original owner, dates, profession, etc.) _____

Is the Resource Affected by a Local Preservation Ordinance? yes no unknown Describe Seminole Heights District

DESCRIPTION

Style Bungalow Exterior Plan Irregular Number of Stories 1
Exterior Fabric(s) 1. Stucco 2. _____ 3. _____
Roof Type(s) 1. Gable 2. Shed 3. _____
Roof Material(s) 1. Composition shingles 2. Built-up 3. _____
Roof secondary strucs. (dormers etc.) 1. _____ 2. _____
Windows (types, materials, etc.) Metal replacement 1/1 SHS windows are present.

Distinguishing Architectural Features (exterior or interior ornaments) The building features vents and wood sills.

Ancillary Features / Outbuildings (record outbuildings, major landscape features; use continuation sheet if needed.) None observed

DHR USE ONLY		OFFICIAL EVALUATION		DHR USE ONLY	
NR List Date	SHPO – Appears to meet criteria for NR listing: <input type="checkbox"/> yes <input type="checkbox"/> no <input type="checkbox"/> insufficient info	Date	_____	Init.	_____
<input type="checkbox"/> Owner Objection	KEEPER – Determined eligible: <input type="checkbox"/> yes <input type="checkbox"/> no	Date	_____		
	NR Criteria for Evaluation: <input type="checkbox"/> a <input type="checkbox"/> b <input type="checkbox"/> c <input type="checkbox"/> d (see <i>National Register Bulletin 15</i> , p. 2)				

DESCRIPTION (continued)

Chimney: No. 1 Chimney Material(s): 1. Brick 2. _____

Structural System(s): 1. Wood frame 2. _____ 3. _____

Foundation Type(s): 1. Piers 2. _____

Foundation Material(s): 1. _____ 2. _____

Main Entrance (stylistic details) Within the partially enclosed N porch is a replacement door with a single glass fixed inset light.

Porch Descriptions (types, locations, roof types, etc.) The N entrance porch has been partially enclosed. The remaining porch features NH wood supports and railing.

Condition (overall resource condition): excellent good fair deteriorated ruinous

Narrative Description of Resource This Bungalow is irregular in form with a main front gable roof and E NH porte cochere addition. The N entrance porch is beneath the N gable end and has been partially enclosed. The building has sustained a stucco treatment.

Archaeological Remains _____ Check if Archaeological Form Completed

RESEARCH METHODS (check all that apply)

FMSF record search (sites/surveys) library research building permits Sanborn maps

FL State Archives/photo collection city directory occupant/owner interview plat maps

property appraiser / tax records newspaper files neighbor interview Public Lands Survey (DEP)

cultural resource survey (CRAS) historic photos interior inspection HABS/HAER record search

other methods (describe) Historic aerial and aerial photographs

Bibliographic References (give FMSF manuscript # if relevant, use continuation sheet if needed) _____

OPINION OF RESOURCE SIGNIFICANCE

Appears to meet the criteria for National Register listing individually? yes no insufficient information

Appears to meet the criteria for National Register listing as part of a district? yes no insufficient information

Explanation of Evaluation (required, whether significant or not; use separate sheet if needed) This building exhibits modifications and does not possess sufficient significance for individual listing. It is not suggested to expand the NR Seminole Heights Historic District (8HI3294) to include this structure.

Area(s) of Historical Significance (see *National Register Bulletin 15*, p. 8 for categories: e.g. "architecture", "ethnic heritage", "community planning & development", etc.)

1. _____ 3. _____ 5. _____

2. _____ 4. _____ 6. _____

DOCUMENTATION

Accessible Documentation Not Filed with the Site File - including field notes, analysis notes, photos, plans and other important documents

1) Document type Field notes Maintaining organization Janus Research

Document description _____ File or accession #'s _____

2) Document type Field maps Maintaining organization Janus Research

Document description _____ File or accession #'s _____

RECORDER INFORMATION

Recorder Name Janus Research Affiliation Janus Research

Recorder Contact Information 1107 N. Ward St., Tampa FL 33607 / (813) 636-8200 / janus@janus-research.com

(address / phone / fax / e-mail)

Required Attachments

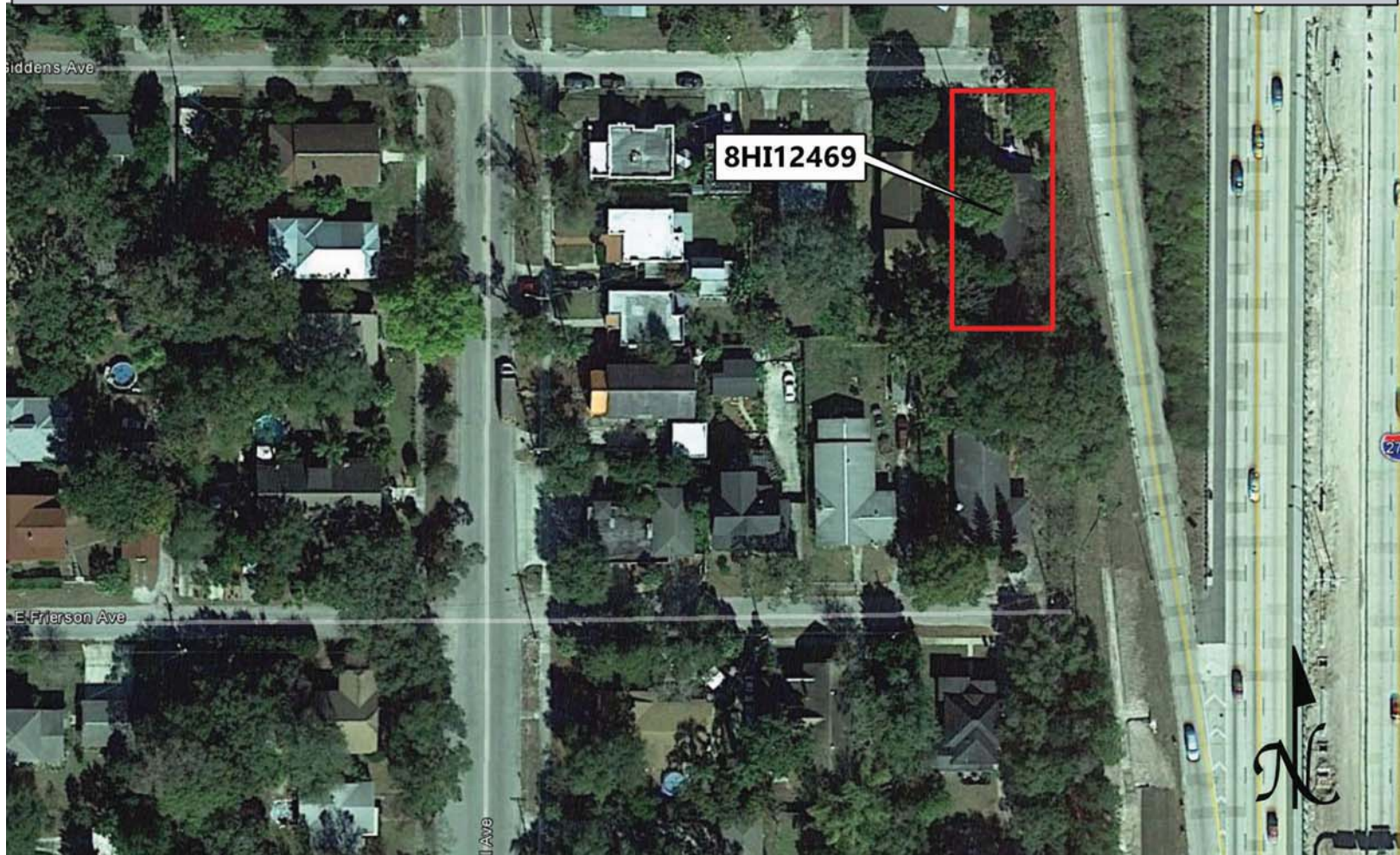
- ① USGS 7.5' MAP WITH STRUCTURE LOCATION PINPOINTED IN RED
- ② LARGE SCALE STREET, PLAT OR PARCEL MAP (available from most property appraiser web sites)
- ③ PHOTO OF MAIN FACADE, ARCHIVAL B&W PRINT OR DIGITAL IMAGE FILE

If submitting an image file, it must be included on disk or CD AND in hard copy format (plain paper is acceptable). Digital image must be at least 1600 x 1200 pixels, 24-bit color, jpeg or tiff.

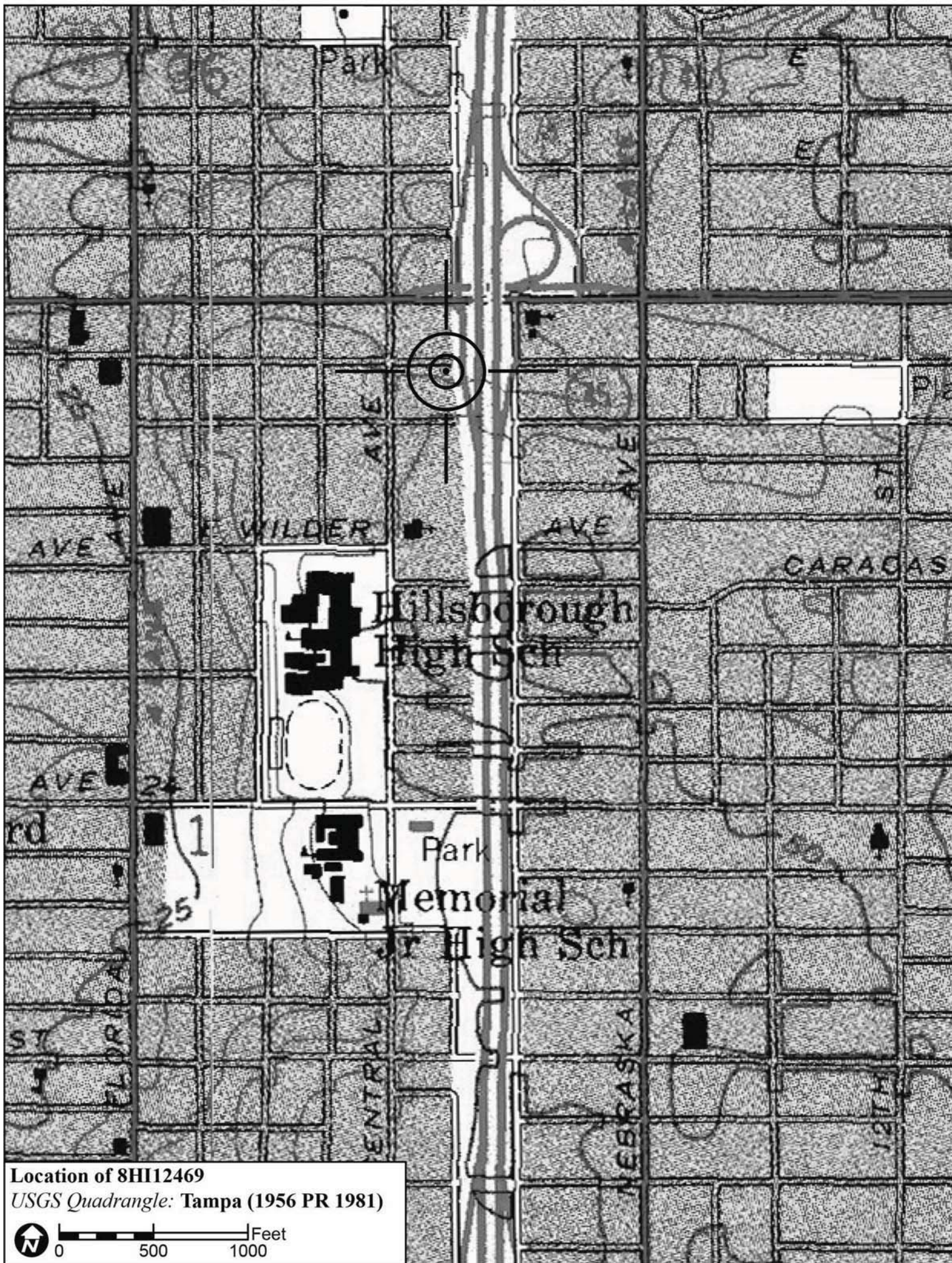
PHOTOGRAPH




SKETCH MAP



USGS QUADRANGLE MAP



Location of 8HI12469
USGS Quadrangle: Tampa (1956 PR 1981)



Original
 Update



HISTORICAL STRUCTURE FORM

FLORIDA MASTER SITE FILE

Version 4.0 1/07

Site #8 HI12470
Field Date 1-26-2015
Form Date 1-30-2015
Recorder # 83

Shaded Fields represent the minimum acceptable level of documentation.
Consult the *Guide to Historical Structure Forms* for detailed instructions.

Site Name(s) (address if none) Seminole Heights Baptist Church Multiple Listing (DHR only) _____
Survey Project Name I-275 Martin Luther King Blvd to N of Bearss Ave Survey # (DHR only) _____
National Register Category (please check one) building structure district site object
Ownership: private-profit private-nonprofit private-individual private-nonspecific city county state federal Native American foreign unknown

LOCATION & MAPPING

Street Number 701 Direction E Street Name Hillsborough Street Type Avenue Suffix Direction _____
Address: _____
Cross Streets (nearest / between) SE corner E Hillsboroug Ave. & N. Taliaferro Ave.
USGS 7.5 Map Name TAMPA USGS Date _____ Plat or Other Map _____
City / Town (within 3 miles) Tampa In City Limits? yes no unknown County Hillsborough
Township 29S Range 18E Section 1 ¼ section: NW SW SE NE Irregular-name: _____
Tax Parcel # 1645020000 Landgrant _____
Subdivision Name Witchmere Sub. Block _____ Lot _____
UTM Coordinates: Zone 16 17 Easting 357139 Northing 3097572
Other Coordinates: X: _____ Y: _____ Coordinate System & Datum _____
Name of Public Tract (e.g., park) _____

HISTORY

Construction Year: 1948 approximately year listed or earlier year listed or later
Original Use Church/Temple/Synagogue From (year): 1948 To (year): _____
Current Use Church/Temple/Synagogue From (year): _____ To (year): 2015
Other Use _____ From (year): _____ To (year): _____
Moves: yes no unknown Date: _____ Original address _____
Alterations: yes no unknown Date: c. 1970s Nature See continuation sheet
Additions: yes no unknown Date: 1950s-1970s Nature See continuation sheet
Architect (last name first): Unknown Builder (last name first): Unknown
Ownership History (especially original owner, dates, profession, etc.) _____

Is the Resource Affected by a Local Preservation Ordinance? yes no unknown Describe _____

DESCRIPTION

Style Neo-Classical Revival Exterior Plan Irregular Number of Stories 2
Exterior Fabric(s) 1. Brick 2. _____ 3. _____
Roof Type(s) 1. Gable 2. Flat 3. _____
Roof Material(s) 1. Composition shingles 2. Built-up 3. _____
Roof secondary strucs. (dormers etc.) 1. Steeple 2. _____
Windows (types, materials, etc.) Metal replacement 4-light awning and 10-light pivot windows are present.

Distinguishing Architectural Features (exterior or interior ornaments) The church features lintels/keystones, Corinthian style columns, pediment, entablature, dentils, water table, and concrete roof ledge coping.

Ancillary Features / Outbuildings (record outbuildings, major landscape features; use continuation sheet if needed.) The Seminole heights Baptist Church own Fire Station No. 7, located immediately S. of the c. 1948 church sanctuary.

DHR USE ONLY		OFFICIAL EVALUATION		DHR USE ONLY	
NR List Date _____	SHPO – Appears to meet criteria for NR listing: <input type="checkbox"/> yes <input type="checkbox"/> no <input type="checkbox"/> insufficient info	Date _____	Init. _____		
<input type="checkbox"/> Owner Objection	KEEPER – Determined eligible: <input type="checkbox"/> yes <input type="checkbox"/> no	Date _____			
	NR Criteria for Evaluation: <input type="checkbox"/> a <input type="checkbox"/> b <input type="checkbox"/> c <input type="checkbox"/> d (see <i>National Register Bulletin 15</i> , p. 2)				

DESCRIPTION (continued)

Chimney: No. 1 Chimney Material(s): 1. Brick 2.

Structural System(s): 1. Concrete block 2. 3.

Foundation Type(s): 1. Continuous 2.

Foundation Material(s): 1. Concrete Block 2.

Main Entrance (stylistic details) At the E. pedimented entry porch are 3 sets of replacement glass and metal double doors.

Porch Descriptions (types, locations, roof types, etc.) At the E. is a c. 1970 pedimented full-height entry porch with Corinthian style columns. To the S. of this is a flat roof porch with entablature and Doric style columns.

Condition (overall resource condition): []excellent [x]good []fair []deteriorated []ruinous

Narrative Description of Resource See continuation sheet

Archaeological Remains []Check if Archaeological Form Completed

RESEARCH METHODS (check all that apply)

- [x]FMSF record search (sites/surveys) [x]library research []building permits [x]Sanborn maps
[]FL State Archives/photo collection [x]city directory [x]occupant/owner interview []plat maps
[x]property appraiser / tax records []newspaper files []neighbor interview []Public Lands Survey (DEP)
[x]cultural resource survey (CRAS) [x]historic photos [x]interior inspection []HABS/HAER record search
[x]other methods (describe) Historic aerial and aerial photographs

Bibliographic References (give FMSF manuscript # if relevant, use continuation sheet if needed) See continuation sheet

OPINION OF RESOURCE SIGNIFICANCE

Appears to meet the criteria for National Register listing individually? []yes [x]no []insufficient information

Appears to meet the criteria for National Register listing as part of a district? []yes [x]no []insufficient information

Explanation of Evaluation (required, whether significant or not; use separate sheet if needed) See continuation sheet

Area(s) of Historical Significance (see National Register Bulletin 15, p. 8 for categories: e.g. "architecture", "ethnic heritage", "community planning & development", etc.)

- 1. 3. 5.
2. 4. 6.

DOCUMENTATION

Accessible Documentation Not Filed with the Site File - including field notes, analysis notes, photos, plans and other important documents

- 1) Document type Field notes Maintaining organization Janus Research
Document description File or accession #'s
2) Document type Field maps Maintaining organization Janus Research
Document description File or accession #'s

RECORDER INFORMATION

Recorder Name Janus Research Affiliation Janus Research

Recorder Contact Information 1107 N. Ward St., Tampa FL 33607 / (813) 636-8200 / janus@janus-research.com
(address / phone / fax / e-mail)

Required Attachments
1 USGS 7.5' MAP WITH STRUCTURE LOCATION PINPOINTED IN RED
2 LARGE SCALE STREET, PLAT OR PARCEL MAP (available from most property appraiser web sites)
3 PHOTO OF MAIN FACADE, ARCHIVAL B&W PRINT OR DIGITAL IMAGE FILE
If submitting an image file, it must be included on disk or CD AND in hard copy format (plain paper is acceptable). Digital image must be at least 1600 x 1200 pixels, 24-bit color, jpeg or tiff.

SITE NAME: Seminole Heights Baptist Church/801 E Hillsborough Avenue

A. NARRATIVE DESCRIPTION OF SITE

The circa-1949 constructed Neo-classical Revival style Seminole Heights Baptist Church is located at 801 E Hillsborough Avenue, at the southeast intersection of E Hillsborough Avenue and N Taliaferro Avenue, in Township 29 South, Range 18 East, Section 1 of the Tampa (1956 Photorevised [PR] 1981) United States Geological Survey (USGS) quadrangle map, in the Southeast Seminole Heights neighborhood of the City of Tampa, Hillsborough County, Florida. Figure 1 is a current overview photograph of the Seminole Heights Baptist Church from the main east façade. The church is irregular in form, sits on a continuous concrete block foundation, and is constructed of concrete block. There are three distinct building portions which make up Seminole Heights Baptist Church. The original portion was constructed in approximately 1949. A large flat roof addition stemming south of the original church was constructed before 1965. A second large flat roof addition was constructed during the 1970s, and is appended immediately west of the previously mentioned addition, which was constructed before 1965. Figure 2 is a current aerial photograph which depicts all construction dates associated with Seminole Heights Baptist Church.



Figure 1: West Façade of Seminole Heights Baptist Church/801 E Hillsborough Avenue (8HI12470), facing West

The original circa-1949 church (Figure 3) consisted of the north gabled roof sanctuary and a flat roof two-story extension portion at the south wall of the sanctuary, immediately adjacent to the east façade entrance. The exterior walls of the sanctuary are clad in brick

SITE NAME: Seminole Heights Baptist Church/801 E Hillsborough Avenue

vener, which has been decoratively patterned to resemble structural American Common Bond brick. The gabled truss constructed roof system is clad in composition shingles, and at the east and west, a classically styled concrete pediment is set within each gabled end, and incorporates a circular vent. A wide classical concrete cornice is present below the roofline at the gabled roof sanctuary. There is a pedimented front gable entry porch at the east (Figure 4). This pedimented porch was constructed before 1965, according to aerial photographs of the time period. The porch is situated just below the main east gable roofline. Below the pediment is dentil molding and classical entablature. This entry porch also incorporates unfluted Corinthian style columns and pilasters. Entry doors here are replacement glass and metal, with classically inspired surrounds. A circular multiple-light fixed window is set centrally within the porch and includes a concrete surround. Windows immediately below the roofline of the sanctuary at the north and south elevations are replacement metal multiple-light fixed with concrete entablature above. Other windows of the sanctuary are multiple-light metal pivot, and incorporate lintels with concrete keystones. All windows on the building employ brick sills. Additionally, to the north and south of the sanctuary are flat roof one-story building portions, which accommodate church pews of the interior.

A prominent steeple is located at the northeast corner of the building (Figure 5). The portion of the steeple tower, which is brick, includes strings of decorative projecting brick header rows. The remaining portion of the tower is concrete with areas of classical entablature. Four concrete finials are placed at the top of the tower. The belfry utilizes Ionic pilasters, dentil molding, vents, and entablature prior to a simple lantern. The tower is accessed by a pedimented entrance at the north elevation. At the top of the steeple is a pyramidal spire. Figure 6 is a historic circa-1950 photograph of the sanctuary and steeple; however, the steeple spire was not in place at this time. The circa-1949 sanctuary also features a concrete watertable. It appears that there was once a concrete clad building portion at the south end of the original flat roof building portion according to Figure 7, a historic 1949 photograph of the church during construction. Figure 8 is a historic Sanborn Fire Insurance Map from 1951 which shows the original building footprint of the church.

The south flat roof portion immediately adjacent to the east entrance porch of the sanctuary, is visually connected by a pilaster of brick veneer, which resembles quoining. The American Common Bond brick veneer patterning is featured, and a concrete roof ledge is present in addition to a string course which mimics the classical cornice of the gabled sanctuary. Windows at this flat roof portion are metal ten-light pivot. There is a replacement glass and metal entrance door beneath a one-story porch, which is supported by unfluted Roman Tuscan columns. The one-story porch is attached to the flat roof building addition, constructed before 1965. An aerial photograph from 1968 illustrates the foot print of the flat roof addition (Figure 9), and Figure 1, the current overview photograph, shows the brick veneer clad flat roof addition at the left hand corner. This addition incorporates some of the details of the original church sanctuary, including a classical cornice, concrete roof ledge coping, and windows with lintel, keystones, and brick

SITE NAME: Seminole Heights Baptist Church/801 E Hillsborough Avenue

sills. Windows configurations at the addition are metal replacement four and five-light awning.

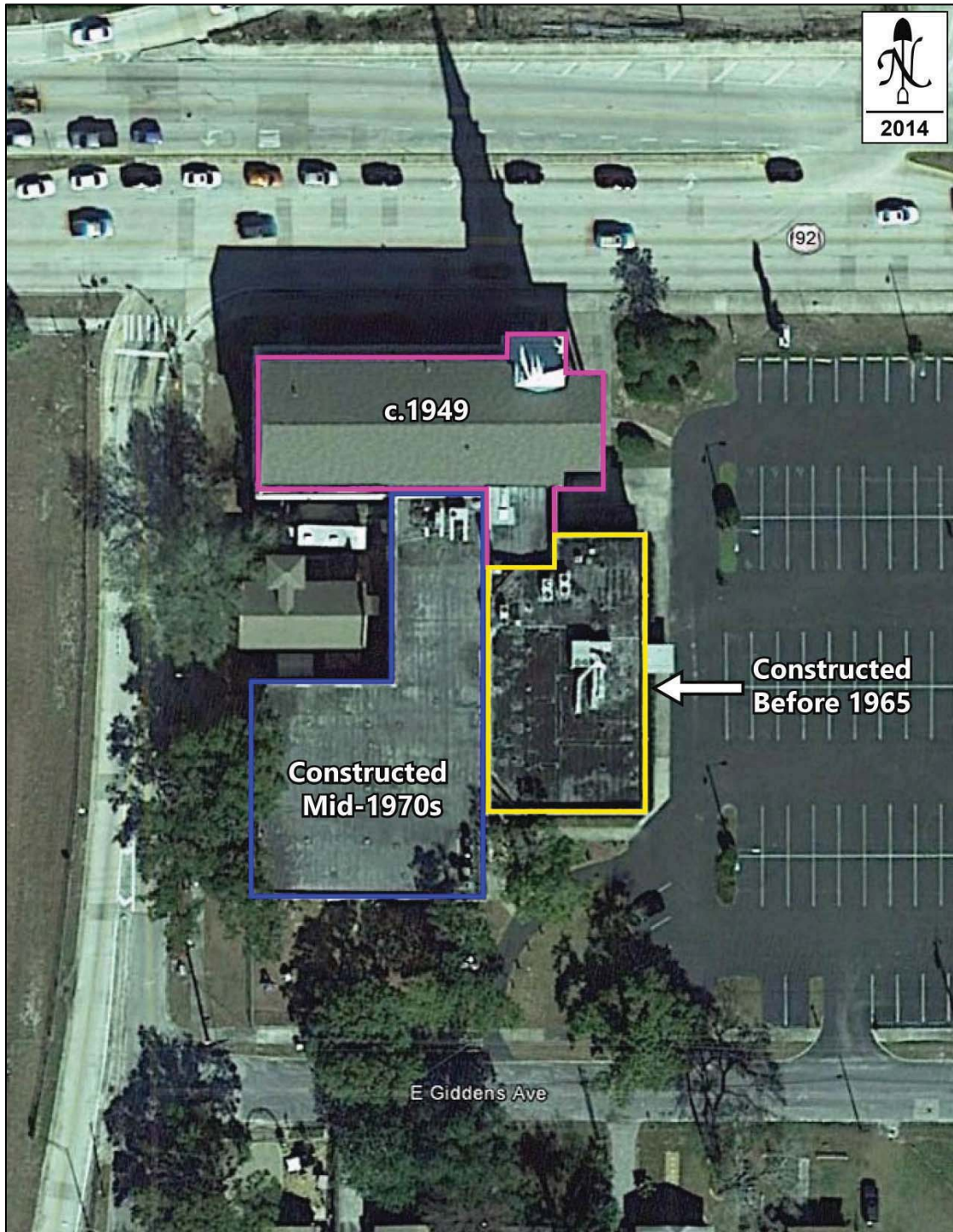


Figure 2: A Current Aerial Photograph Depicting the Dates of Construction Attributed to the Seminole Heights Baptist Church

SITE NAME: Seminole Heights Baptist Church/801 E Hillsborough Avenue



Figure 3: The Original Circa-1949 Sanctuary of the Seminole Heights Baptist Church/801 E Hillsborough Avenue (8HI12470), facing Southeast



Figure 4: The Pedimented Entrance of the Seminole Heights Baptist Church, facing West

SITE NAME: Seminole Heights Baptist Church/801 E Hillsborough Avenue



Figure 5: The Steeple of the Seminole Heights Baptist Church, facing Southeast



Figure 6: A 1950 Photograph of the Sanctuary and Steeple of Seminole Heights Baptist Church (Photograph Courtesy of the Hillsborough Public Library Burgert Bros. Collection)

SITE NAME: Seminole Heights Baptist Church/801 E Hillsborough Avenue



Figure 7: A 1949 Photograph of Seminole Heights Baptist Church During Construction of the Steeple (Photograph Courtesy of the Hillsborough Public Library Burgert Bros. Collection)

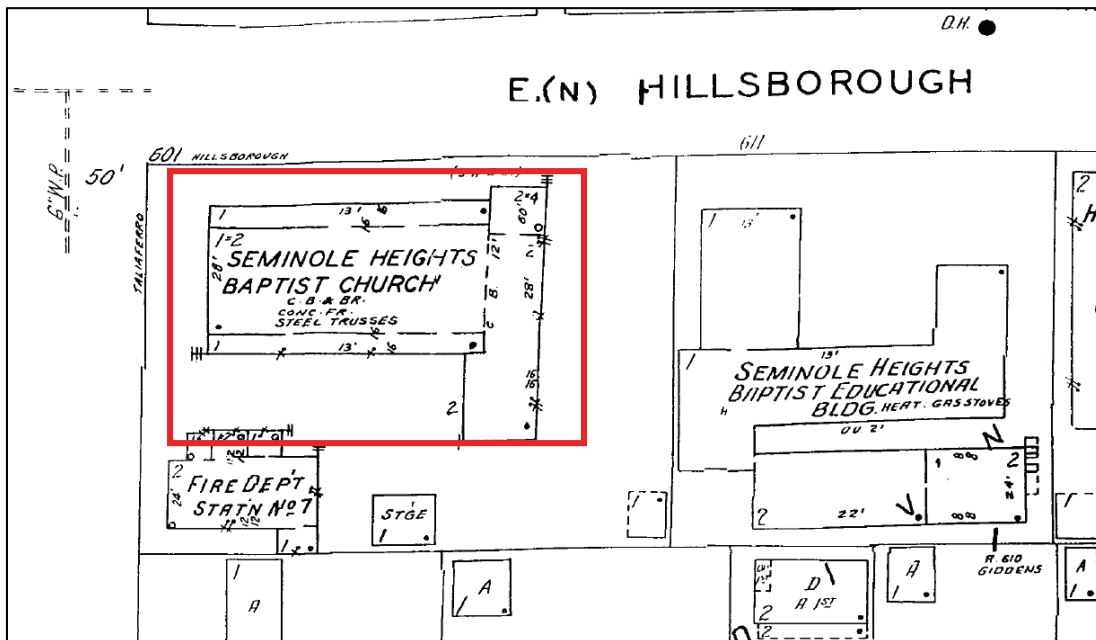


Figure 8: 1951 Sanborn Fire Insurance Map of the Seminole Heights Baptist Church/801 E Hillsborough Avenue

SITE NAME: Seminole Heights Baptist Church/801 E Hillsborough Avenue

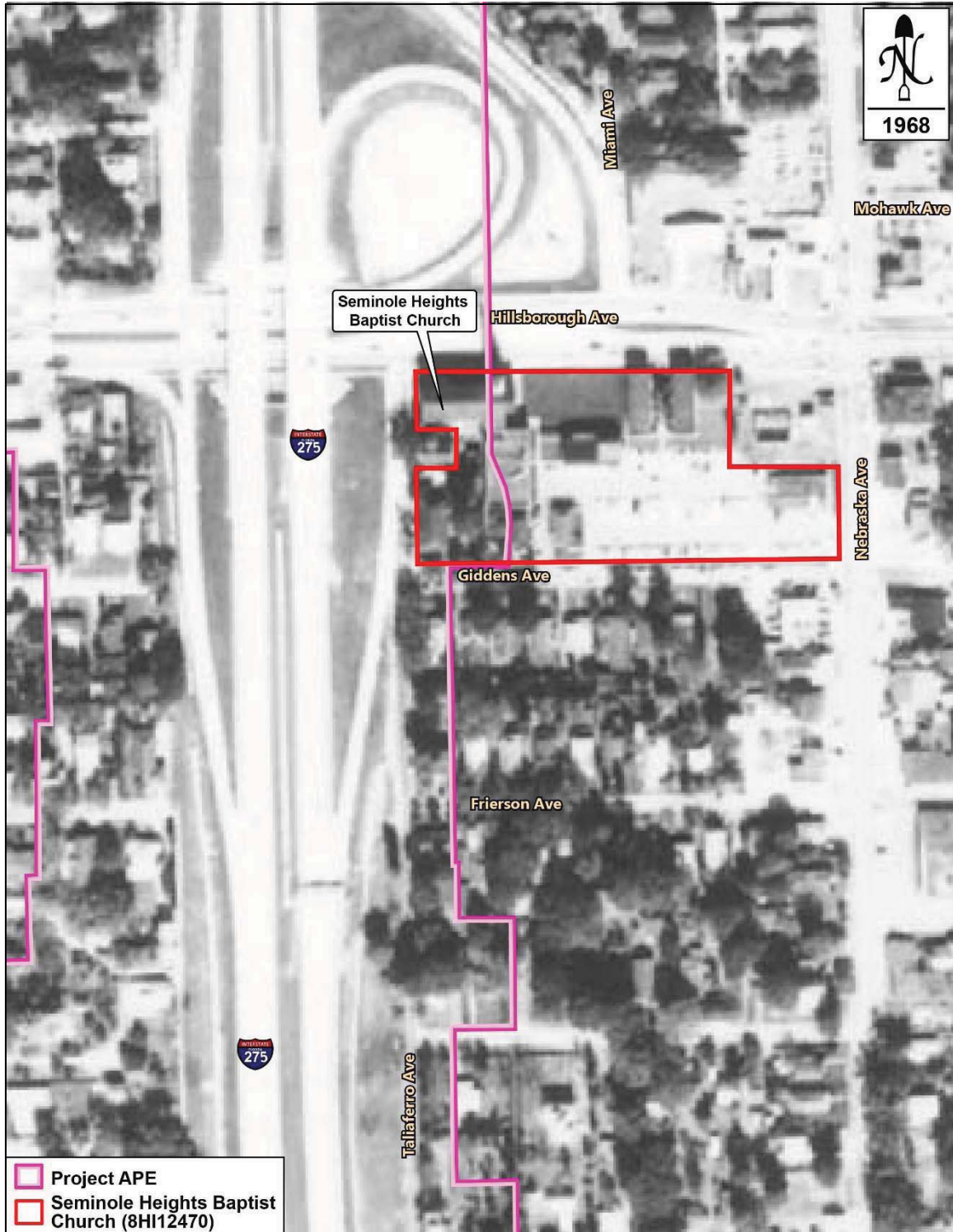


Figure 9: A 1968 Aerial Photograph of Seminole Heights Baptist Church

SITE NAME: Seminole Heights Baptist Church/801 E Hillsborough Avenue

The final two-story flat roof addition to the church, located immediately west of the flat roof addition completed before 1965, took place in the mid-1970s (Figure 10), according to current Seminole Heights Baptist Church Pastor Brant Adams. This building portion is also clad in brick veneer. It features concrete roof ledge coping and a simplified cornice with dentil molding. Four-light awning windows are set within concrete panels that span from the first floor to the second floor. In the mid-1970s the church was renovated, partially due to destruction caused by a Tornado, according to Pastor Brant Adams.



Figure 10: The Mid-1970s Flat Roof Addition of the Seminole Heights Baptist Church/801 E Hillsborough Avenue (8HI12470), facing Northeast

B. DISCUSSION OF SIGNIFICANCE

The Baptist church was organized in 1921 by Reverend J.L. Hampton with 42 charter members (*Tampa Tribune* 2013). The church originally met in a two-room wood frame building, which is no longer extant (*Tampa Tribune* 2013). The original church building is pictured in Figure 11, a photograph taken about 1922. One room served as the church's Sunday school, and the other as the sanctuary (*Tampa Tribune* 2013). According to the 1951 Sanborn Fire Insurance Map (please see Figure 8), the Seminole Heights Baptist Educational Building was located adjacent to the church sanctuary at the east. This building was demolished by 1965 (Figure 9).

SITE NAME: Seminole Heights Baptist Church/801 E Hillsborough Avenue



Figure 11: A Photograph of the Original Building Utilized by the Seminole Heights Baptist Church, taken circa-1922 (Photograph Courtesy of the Seminole Heights Baptist Church Archives)

The Seminole Heights Baptist Church is considered eligible for individual listing in the National Register of Historic Places (National Register). Typically, religious properties are considered ineligible for listing in the National Register as historic significance cannot be established on the merit of religious doctrine (National Park Service 1995:26). However, according to National Register Bulletin 15 under Criteria Consideration A, a religious property deriving primary significance from architectural or artistic distinction or historical importance may be eligible for listing in the National Register (National Park Service 1995:26). This Seminole Heights landmark church is a good example of Neo-classical Revival architecture. The original circa-1949 gabled sanctuary features little alteration. The flat roof addition appended to the south wall of the sanctuary was constructed before 1965 and; therefore, is historic and does not diminish the integrity of the church. The remaining addition, constructed during the mid-1970s, is located to the west rear of the church (please see Figure 2). The setback of this non-historic addition is compatible, and can be differentiated from historically constructed portions of the Seminole Heights Baptist Church.

The neighborhood surrounding Seminole Heights Baptist Church, known as Southeast Seminole Heights, is not an area which could potentially lend itself to a National Register Historic District due its disjointed nature. The neighborhood is located east of I-275 and south of the Hillsborough River, and was historically part of the greater Seminole Heights neighborhood, prior to the construction of I-275 in the 1960s. This created the artificial boundaries of the Southeast Seminole Heights neighborhood. Historic buildings within Southeast Seminole Heights generally do not possess a good degree of historic integrity. This is due to substantial exterior alterations and additions, which adds to the lack of a

SITE NAME: Seminole Heights Baptist Church/801 E Hillsborough Avenue

historic district related to Southeast Seminole Heights. Non-historic infill is also located within the vicinity of this building.

C. HISTORY AND BIBLIOGRAPHY OF PAST WORK AT SITE

National Park Service

1995 National Register Bulletin Number 15. On file at Janus Research.

Tampa Tribune

2013 Then and Now, Seminole Heights Baptist Church, 1976 and 2013. *Tampa Tribune*, July 2, 2013.

University of Florida, George A. Smathers Libraries

2015 Aerial Photography: Florida Collection. University of Florida Digital Collections. Electronic documents, <http://ufdc.ufl.edu/aerials/map>, accessed March 25, 2015.

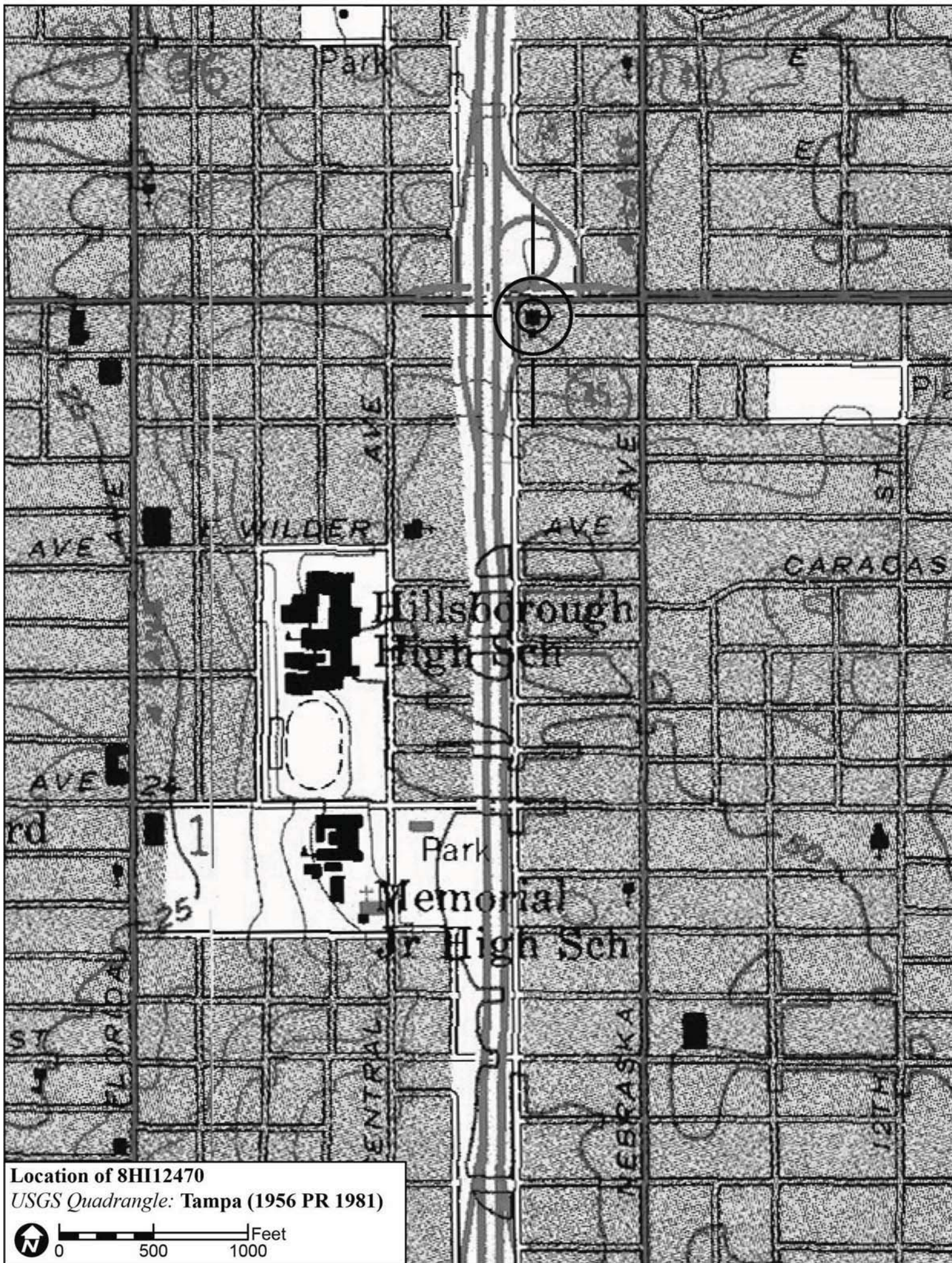
PHOTOGRAPH




SKETCH MAP



USGS QUADRANGLE MAP



Location of 8H112470
USGS Quadrangle: Tampa (1956 PR 1981)



Original
 Update



HISTORICAL STRUCTURE FORM

FLORIDA MASTER SITE FILE

Version 4.0 1/07

Site #8 HI12471
Field Date 2-2-2015
Form Date 2-16-2015
Recorder # 141

Shaded Fields represent the minimum acceptable level of documentation.
Consult the *Guide to Historical Structure Forms* for detailed instructions.

Site Name(s) (address if none) 508 E Giddens Ave Multiple Listing (DHR only) _____
Survey Project Name I-275 Martin Luther King Blvd to N of Bearss Ave Survey # (DHR only) _____
National Register Category (please check one) building structure district site object
Ownership: private-profit private-nonprofit private-individual private-nonspecific city county state federal Native American foreign unknown

LOCATION & MAPPING

Street Number 508 Direction E Street Name Giddens Street Type Avenue Suffix Direction _____
Address: _____
Cross Streets (nearest / between) N side, b/w I-275 and N Central Ave
USGS 7.5 Map Name TAMPA USGS Date 1981 Plat or Other Map _____
City / Town (within 3 miles) Tampa In City Limits? yes no unknown County Hillsborough
Township 29S Range 18E Section 01 ¼ section: NW SW SE NE Irregular-name: _____
Tax Parcel # 164551-0000 Landgrant _____
Subdivision Name Seminole Heights East Block _____ Lot _____
UTM Coordinates: Zone 16 17 Easting 356982 Northing 3107542
Other Coordinates: X: _____ Y: _____ Coordinate System & Datum _____
Name of Public Tract (e.g., park) _____

HISTORY

Construction Year: 1963 approximately year listed or earlier year listed or later
Original Use Private Residence (House/Cottage/Cabin) From (year): 1963 To (year): _____
Current Use Private Residence (House/Cottage/Cabin) From (year): _____ To (year): 2015
Other Use _____ From (year): _____ To (year): _____
Moves: yes no unknown Date: _____ Original address _____
Alterations: yes no unknown Date: 1970s-1980s Nature Some windows/doors, carport encl
Additions: yes no unknown Date: _____ Nature _____
Architect (last name first): Unknown Builder (last name first): Unknown
Ownership History (especially original owner, dates, profession, etc.) _____

Is the Resource Affected by a Local Preservation Ordinance? yes no unknown Describe Seminole Heights District

DESCRIPTION

Style Masonry Vernacular Exterior Plan Rectangular Number of Stories 1
Exterior Fabric(s) 1. Concrete block 2. Brick 3. _____
Roof Type(s) 1. Gable 2. Flat 3. _____
Roof Material(s) 1. Composition shingles 2. Built-up 3. _____
Roof secondary strucs. (dormers etc.) 1. _____ 2. _____
Windows (types, materials, etc.) Metal 3-light awning windows are present.

Distinguishing Architectural Features (exterior or interior ornaments) The building features brick veneer at the S facade, concrete sills, and decorative wrought iron porch supports and rails.

Ancillary Features / Outbuildings (record outbuildings, major landscape features; use continuation sheet if needed.) There is a NH storage building at the NE of the parcel.

DHR USE ONLY		OFFICIAL EVALUATION		DHR USE ONLY	
NR List Date	SHPO – Appears to meet criteria for NR listing: <input type="checkbox"/> yes <input type="checkbox"/> no <input type="checkbox"/> insufficient info	Date	_____	Init.	_____
<input type="checkbox"/> Owner Objection	KEEPER – Determined eligible: <input type="checkbox"/> yes <input type="checkbox"/> no	Date	_____		
	NR Criteria for Evaluation: <input type="checkbox"/> a <input type="checkbox"/> b <input type="checkbox"/> c <input type="checkbox"/> d (see <i>National Register Bulletin 15</i> , p. 2)				

DESCRIPTION (continued)

Chimney: No. 0 Chimney Material(s): 1. Concrete block 2.
Structural System(s): 1. Concrete block 2. 3.
Foundation Type(s): 1. Continuous 2.
Foundation Material(s): 1. Concrete Block 2.
Main Entrance (stylistic details) Within the S entrance porch is a replacement panel door with screen door in front.

Porch Descriptions (types, locations, roof types, etc.) The S entrance porch is within the flat roof portion which wraps from the E elevation to the S facade. It incorporates decorative wrought iron supports and rail.

Condition (overall resource condition): []excellent [x]good []fair []deteriorated []ruinous

Narrative Description of Resource This MV style residence is rectangular in form with a front gabled W portion and flat roof E portion, where an integral carport has been enclosed. The flat roof E portion extends to the S, where the main entrance is located. The brick veneer appears NH.

Archaeological Remains []Check if Archaeological Form Completed

RESEARCH METHODS (check all that apply)

- [x]FMSF record search (sites/surveys) []library research []building permits [x]Sanborn maps
[]FL State Archives/photo collection []city directory []occupant/owner interview []plat maps
[x]property appraiser / tax records []newspaper files []neighbor interview []Public Lands Survey (DEP)
[x]cultural resource survey (CRAS) []historic photos []interior inspection []HABS/HAER record search
[x]other methods (describe) Historic aerial and aerial photographs

Bibliographic References (give FMSF manuscript # if relevant, use continuation sheet if needed)

OPINION OF RESOURCE SIGNIFICANCE

Appears to meet the criteria for National Register listing individually? []yes [x]no []insufficient information
Appears to meet the criteria for National Register listing as part of a district? []yes [x]no []insufficient information

Explanation of Evaluation (required, whether significant or not; use separate sheet if needed) This building exhibits modifications and does not possess sufficient significance for individual listing. It is not suggested to expand the NR Seminole Heights Historic District (8HI3294) to include this structure.

Area(s) of Historical Significance (see National Register Bulletin 15, p. 8 for categories: e.g. "architecture", "ethnic heritage", "community planning & development", etc.)
1. 3. 5.
2. 4. 6.

DOCUMENTATION

- Accessible Documentation Not Filed with the Site File - including field notes, analysis notes, photos, plans and other important documents
1) Document type Field notes Maintaining organization Janus Research
Document description File or accession #'s
2) Document type Field maps Maintaining organization Janus Research
Document description File or accession #'s

RECORDER INFORMATION

Recorder Name Janus Research Affiliation Janus Research
Recorder Contact Information 1107 N. Ward St., Tampa FL 33607 / (813) 636-8200 / janus@janus-research.com
(address / phone / fax / e-mail)

Required Attachments
1 USGS 7.5' MAP WITH STRUCTURE LOCATION PINPOINTED IN RED
2 LARGE SCALE STREET, PLAT OR PARCEL MAP (available from most property appraiser web sites)
3 PHOTO OF MAIN FACADE, ARCHIVAL B&W PRINT OR DIGITAL IMAGE FILE
If submitting an image file, it must be included on disk or CD AND in hard copy format (plain paper is acceptable). Digital image must be at least 1600 x 1200 pixels, 24-bit color, jpeg or tiff.

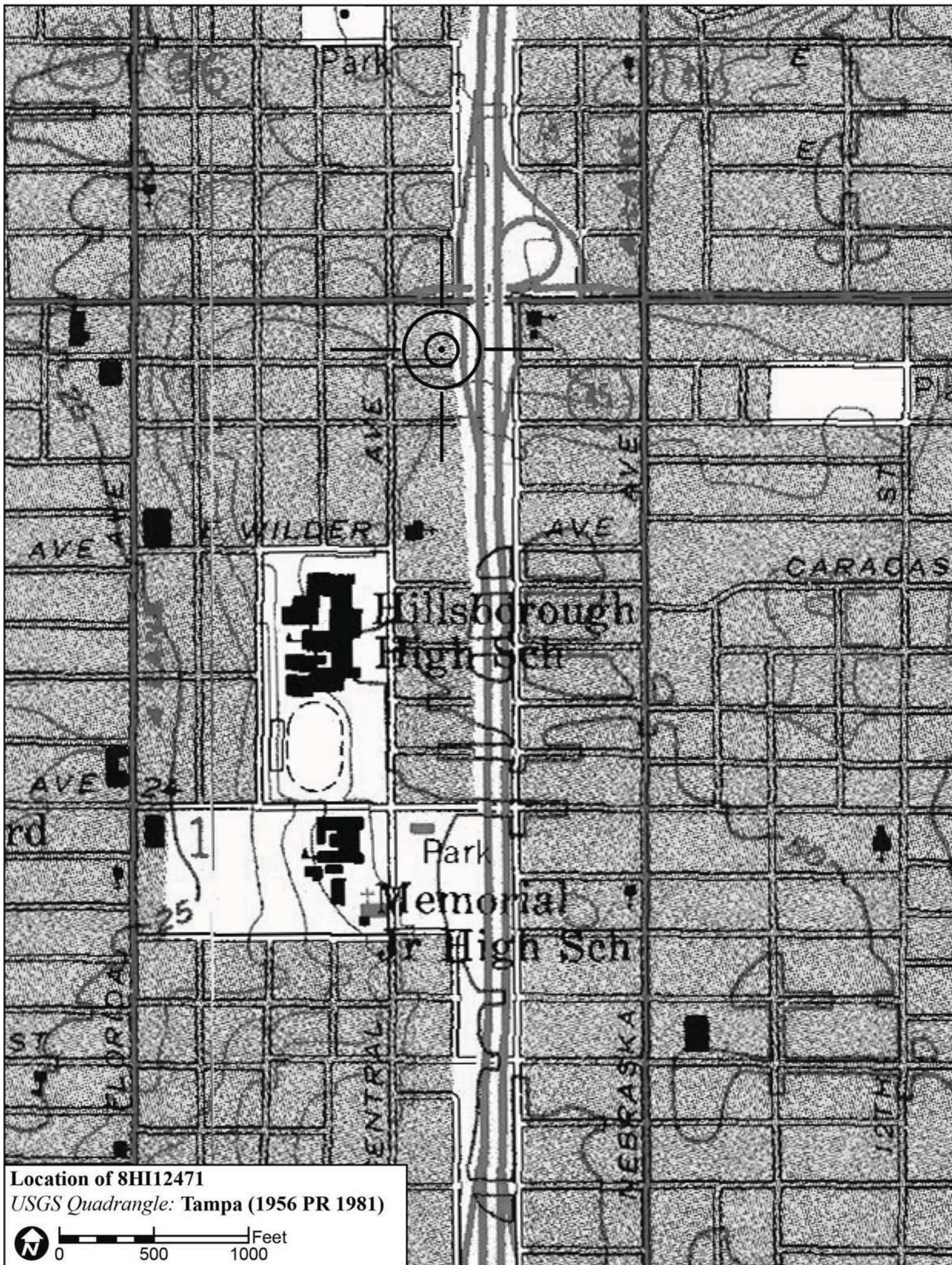
PHOTOGRAPH




SKETCH MAP



USGS QUADRANGLE MAP



Location of 8HI12471
USGS Quadrangle: Tampa (1956 PR 1981)



Original
 Update



HISTORICAL STRUCTURE FORM

FLORIDA MASTER SITE FILE

Version 4.0 1/07

Site #8 **HI12472**
Field Date 1-26-2015
Form Date 1-30-2015
Recorder # 84

Shaded Fields represent the minimum acceptable level of documentation.
Consult the *Guide to Historical Structure Forms* for detailed instructions.

Site Name(s) (address if none) City Fire Dept. Engine Co. No. 7 Multiple Listing (DHR only) _____
Survey Project Name I-275 Martin Luther King Blvd to N of Bearss Ave Survey # (DHR only) _____
National Register Category (please check one) building structure district site object
Ownership: private-profit private-nonprofit private-individual private-nonspecific city county state federal Native American foreign unknown

LOCATION & MAPPING

Street Number 5315 Direction N Street Name Taliaferro Street Type Avenue Suffix Direction _____
Address: _____
Cross Streets (nearest / between) E. side, b/w E. Giddens Ave and Hillsborough Ave.
USGS 7.5 Map Name TAMPA USGS Date 1981 Plat or Other Map _____
City / Town (within 3 miles) Tampa In City Limits? yes no unknown County Hillsborough
Township 29S Range 18E Section 1 ¼ section: NW SW SE NE Irregular-name: _____
Tax Parcel # 164505-0000 Landgrant _____
Subdivision Name _____ Block _____ Lot _____
UTM Coordinates: Zone 16 17 Easting 357122 Northing 3097573
Other Coordinates: X: _____ Y: _____ Coordinate System & Datum _____
Name of Public Tract (e.g., park) _____

HISTORY

Construction Year: 1924 approximately year listed or earlier year listed or later
Original Use Firehouse From (year): 1924 To (year): _____
Current Use Abandoned/Vacant From (year): _____ To (year): 2015
Other Use _____ From (year): _____ To (year): _____
Moves: yes no unknown Date: _____ Original address _____
Alterations: yes no unknown Date: 1960s-1980s Nature Door, garage door, some windows encl.
Additions: yes no unknown Date: _____ Nature _____
Architect (last name first): Unknown Builder (last name first): Unknown
Ownership History (especially original owner, dates, profession, etc.) _____

Is the Resource Affected by a Local Preservation Ordinance? yes no unknown Describe _____

DESCRIPTION

Style Mission Exterior Plan Irregular Number of Stories 2
Exterior Fabric(s) 1. Stucco 2. Brick 3. _____
Roof Type(s) 1. Gable 2. Hip 3. _____
Roof Material(s) 1. Composition shingles 2. _____ 3. _____
Roof secondary strucs. (dormers etc.) 1. _____ 2. _____
Windows (types, materials, etc.) Wood 1/1 SHS windows are present.

Distinguishing Architectural Features (exterior or interior ornaments) The building features a W. parapet, N. tower, embossed stucco detail, stucco sills, and textured stucco.

Ancillary Features / Outbuildings (record outbuildings, major landscape features; use continuation sheet if needed.) The fire station is owned by the adjacent Seminole Heights Baptist Church.

DHR USE ONLY		OFFICIAL EVALUATION		DHR USE ONLY	
NR List Date _____	SHPO – Appears to meet criteria for NR listing: <input type="checkbox"/> yes <input type="checkbox"/> no <input type="checkbox"/> insufficient info	Date _____	Init. _____		
<input type="checkbox"/> Owner Objection	KEEPER – Determined eligible: <input type="checkbox"/> yes <input type="checkbox"/> no	Date _____			
	NR Criteria for Evaluation: <input type="checkbox"/> a <input type="checkbox"/> b <input type="checkbox"/> c <input type="checkbox"/> d (see <i>National Register Bulletin 15</i> , p. 2)				

DESCRIPTION (continued)

Chimney: No. 0 Chimney Material(s): 1. 2.

Structural System(s): 1. Brick 2. 3.

Foundation Type(s): 1. Slab 2.

Foundation Material(s): 1. Poured Concrete Footing 2.

Main Entrance (stylistic details) At the W. facade is simple metal replacement door.

Porch Descriptions (types, locations, roof types, etc.) None observed

Condition (overall resource condition): []excellent []good [x]fair []deteriorated []ruinous

Narrative Description of Resource See continuation sheet

Archaeological Remains []Check if Archaeological Form Completed

RESEARCH METHODS (check all that apply)

- [x]FMSF record search (sites/surveys) [x]library research []building permits [x]Sanborn maps
[]FL State Archives/photo collection [x]city directory [x]occupant/owner interview []plat maps
[x]property appraiser / tax records []newspaper files []neighbor interview []Public Lands Survey (DEP)
[x]cultural resource survey (CRAS) [x]historic photos []interior inspection []HABS/HAER record search
[x]other methods (describe) Historic aerial and aerial photographs

Bibliographic References (give FMSF manuscript # if relevant, use continuation sheet if needed) See continuation sheet

OPINION OF RESOURCE SIGNIFICANCE

Appears to meet the criteria for National Register listing individually? [x]yes []no []insufficient information

Appears to meet the criteria for National Register listing as part of a district? []yes [x]no []insufficient information

Explanation of Evaluation (required, whether significant or not; use separate sheet if needed) See continuation sheet

Area(s) of Historical Significance (see National Register Bulletin 15, p. 8 for categories: e.g. "architecture", "ethnic heritage", "community planning & development", etc.)

- 1. Architecture 3. Local 5.
2. Community planning & development 4. 6.

DOCUMENTATION

Accessible Documentation Not Filed with the Site File - including field notes, analysis notes, photos, plans and other important documents

- 1) Document type Field notes Maintaining organization Janus Research
Document description File or accession #'s
2) Document type Field maps Maintaining organization Janus Research
Document description File or accession #'s

RECORDER INFORMATION

Recorder Name Janus Research Affiliation Janus Research

Recorder Contact Information 1107 N. Ward St., Tampa FL 33607 / (813) 636-8200 / janus@janus-research.com
(address / phone / fax / e-mail)

Required Attachments
1 USGS 7.5' MAP WITH STRUCTURE LOCATION PINPOINTED IN RED
2 LARGE SCALE STREET, PLAT OR PARCEL MAP (available from most property appraiser web sites)
3 PHOTO OF MAIN FACADE, ARCHIVAL B&W PRINT OR DIGITAL IMAGE FILE
If submitting an image file, it must be included on disk or CD AND in hard copy format (plain paper is acceptable). Digital image must be at least 1600 x 1200 pixels, 24-bit color, jpeg or tiff.

SITE NAME: City Fire Department Engine Company No. 7/5315 N Taliaferro Avenue

A. NARRATIVE DESCRIPTION OF SITE

The 1924 constructed City Fire Department Engine Company No. 7 (Station No. 7) building is located at 5315 N Taliaferro Avenue, at the east side of N Taliaferro Avenue, between E Giddens Avenue and E Hillsborough Avenue, in Township 29 South, Range 18 East, Section 1 of the Tampa (1956 Photorevised [PR] 1981) United States Geological Survey (USGS) quadrangle map, in the Southeast Seminole Heights neighborhood of the City of Tampa, Hillsborough County, Florida (Figures 1 and 2). This Mission style fire station is constructed of brick, rests on a poured concrete slab foundation, and features rusticated stucco cladding. The building is irregular in form with a front gabled south portion, which includes a parapet wall at both the east and west gable end, and hip roof north tower. This tower features a one-story east and west flat roof portion projecting from it. The north tower also incorporates Italianate style detailing. At the west flat roof projection is the main entry to the fire station, which consists of a simple replacement metal door. South of the main entry, at the west façade is a one-bay garage with a metal door. A non-historic metal awning with cable supports is above this one-bay garage. Windows on the building are historic wood one-over-one double-hung sash. Some window openings have been boarded up. Below window openings are stucco sills scored to resemble brick. At the west, north, and south elevations, stucco has also been decoratively scored to resemble brick veneer. To the north and south of the west garage opening are round exterior light bulbs set into stucco diamond appliques.



Figure 1: The West Façade of the City Fire Department Engine Company No. 7/5315 N Taliaferro Ave (8HI12472), facing east

SITE NAME: City Fire Department Engine Company No. 7/5315 N Taliaferro Avenue



Figure 2: The North and West Elevations of City Fire Department Engine Company No. 7/5315 N Taliaferro Avenue (8HI12472), facing southeast

The original embossed stucco signage associated with the 1924 fire station has been retained at the west façade (Figure 3). This signage incorporates the official City of Tampa seal with a depiction of the steamship Mascotte, owned by Henry Plant, and the words “City of Tampa Florida Organized July 15, 1887.” Below the seal is entablature and the name and year of the fire station. The building is currently retired from use by the fire department and is vacant, remaining in fair condition.

SITE NAME: City Fire Department Engine Company No. 7/5315 N Taliaferro Avenue



Figure 3: Historic Embossed Stucco Signage of City Fire Department Engine Company No. 7/5315 N Taliaferro Avenue (8HI12472), facing northeast

B. DISCUSSION OF SIGNIFICANCE

Station No. 7 is an example of Florida Boom Time architecture and is one of three identical fire station buildings constructed during the time period within the City of Tampa. The other stations are Station No. 2 and Station No. 8. Station No. 2 is retired from use and was previously recorded within the Florida Master Site File (FMSF) as 8HI952. This building is located at 2611 12th Street in the Ybor City neighborhood, and is currently owned by the Tampa Police Department (Figure 4). Station No. 8 is located at the southwest intersection of W Azelee Street and S Albany Avenue within the Hyde Park neighborhood of the City of Tampa, is also retired, and currently is utilized for commercial purposes (Figure 5). The extant Station No. 5, constructed in 1925 in Tampa Heights, is similar in its Mission style detailing, but is not an identical structure (Figure 6).

SITE NAME: City Fire Department Engine Company No. 7/5315 N Taliaferro Avenue



Figure 4: The circa-1924 Constructed Station No. 2/2611 12th Street, City of Tampa
(Courtesy of www.tampasbravest.com)



Figure 5: The circa-1924 Constructed Station No. 8, located at the southwest intersection of W Azelee Street and S Albany Avenue, City of Tampa
(Courtesy of www.tampasbravest.com)

SITE NAME: City Fire Department Engine Company No. 7/5315 N Taliaferro Avenue



Figure 6: The circa-1925 Constructed Station No. 5 in the Tampa Heights Neighborhood of the City of Tampa (Courtesy of www.tampasbravest.com)

The first organized volunteer fire department in the City of Tampa was founded in 1884, with seven “bucket brigades” to serve the city. The City Council passed Ordinance number 307 on May 10, 1895, which authorized the first paid fire department for the City of Tampa, and A.J. Harris was appointed Fire Chief, presiding over five fire stations on an annual budget of \$18,000. The “bucket brigade” evolved in the coming years and was slowly replaced by hand operated pumpers. From there, fire hydrants and steam engines were introduced to pump water to firefighter’s hoses. Horses were required to pull steam engines, but by 1914, the “horseless carriage” replaced the need for horse driven steam engines, and the Tampa department began to use gasoline powered engines (City of Tampa 2015).

Station No. 7 was constructed to serve the area of Seminole Heights, and first appears in the 1929 City of Tampa City Directory (Tampa’s Bravest 2015; R.L. Polk & Co.). City directories from various time periods show that this building was utilized by the Tampa City Fire Department until 1982. In 1983, it is listed as vacant in the City Directory of that year. According to Pastor Brant Adams of the adjacent Seminole Heights Baptist Church, the Baptist church currently owns the vacant fire station.

The current Station No. 7 building retains a good degree of historic integrity, appearing much the same as when it was first constructed, and is representative of a wave of fire station construction spurred on by the Florida Boom period within the City of Tampa. Previous photographs (Figures 7 through 9), in comparison of current photographs (Figures

SITE NAME: City Fire Department Engine Company No. 7/5315 N Taliaferro Avenue

1 and 2), of the station illustrate it maintains architectural integrity. City Fire Department Station No. 2, No. 5, and No. 8 are also representative of Florida Boom period fire stations within the City and, as previously mentioned, stations No. 2 and No. 8 were architecturally identical to Station No. 7. The current station represents the most intact example of the two identical fire stations constructed in 1924. Station No. 2 (please see Figure 4), sustained a large flat roof addition which contains two garage bay openings, and a shed carport addition, both likely constructed around 1976 in conjunction with the transitioning of the building for use by the City of Tampa Fire Department Supply Division (Tampa's Bravest 2015). These additions are located at the south elevation. The historic garage bay at the west façade of Station No. 2 has also been enclosed, and windows replaced. Station No. 8, has not sustained any additions; however, the most significant defining feature of the fire stations, the fire truck garage bay, has been enclosed at the east façade with fixed glass windows. Additionally, metal one-over-one single-hung sash windows have replaced historic windows of Station No. 8. Due to the good historic integrity exhibited by Station No. 7 as a Mission style building, it is considered eligible for individual listing in the National Register under Criterion C, in the area of Architecture. It is also considered individually National Register-eligible under Criterion A in the area of Community Planning and Development for its association with the City Fire Department of Tampa, and the department's expansion to serve the community during the growth of the Florida Boom Period.



Figure 7: A Photograph of City Fire Department Engine Company No. 7/5315 N Taliaferro Avenue, taken prior to 1971 (Courtesy of www.tampasbravest.com)

SITE NAME: City Fire Department Engine Company No. 7/5315 N Taliaferro Avenue



Figure 8: A circa-1971 Photograph of City Fire Department Engine Company No. 7/5315 N Taliaferro Avenue (Courtesy of www.tampasbravest.com)




Figure 9: A circa-1970s Photograph of City Fire Department Engine Company No. 7/5315 N Taliaferro Avenue (Courtesy of www.tampasbravest.com)

SITE NAME: City Fire Department Engine Company No. 7/5315 N Taliaferro Avenue

While Station No. 7 is located in an area with a noted concentration of buildings with historic construction dates, it is not considered eligible for listing in the National Register as a contributing resource to a potential historic district. The neighborhood surrounding the fire station, known as Southeast Seminole Heights, is not an area which could potentially lend itself to a National Register Historic District due its disjointed nature. The neighborhood is located east of I-275 and south of the Hillsborough River, and was historically part of the greater Seminole Heights neighborhood prior to the segmentation caused by the construction of I-275 in the 1960s. In fact, Station No. 7 was constructed specifically to serve the Seminole Heights area during the neighborhood's formative years of the early 20th century. This segmentation created the artificial boundaries of the Southeast Seminole Heights neighborhood. Further, it should be noted that N. Nebraska Avenue, located east of Station No. 7, is a main thoroughfare which effectively acts as a borderline between historic neighborhoods, as these neighborhoods were platted adjacent to the east and west of the roadway, inclusive of Hampton Terrace and Lakewood Manor, and do not extend past the roadway. Both Hampton Terrace and Lakewood Manor are not located within the current project area of potential effect (APE). Additionally, historic buildings within Southeast Seminole Heights generally do not possess a good degree of historic integrity. This is due to substantial exterior alterations and additions, which adds to the lack of a historic district related to Southeast Seminole Heights.

C. HISTORY AND BIBLIOGRAPHY OF PAST WORK AT SITE

City of Tampa

2015 "Over 100 Years of Service to Tampa." Accessed online at <http://www.tampagov.net/fire-rescue/info/tampa-fire-rescue-history> on March 25, 2015.

Polk, R.L. & Co. *Polk's Tampa (Hillsborough County, FLA.) City Directory*. R.L. Polk & Co.: Jacksonville, various years.

Tampas Bravest

2015 Retired Stations. Accessed online at http://www.tampasbravest.com/Home_Page.php on March 25, 2015.

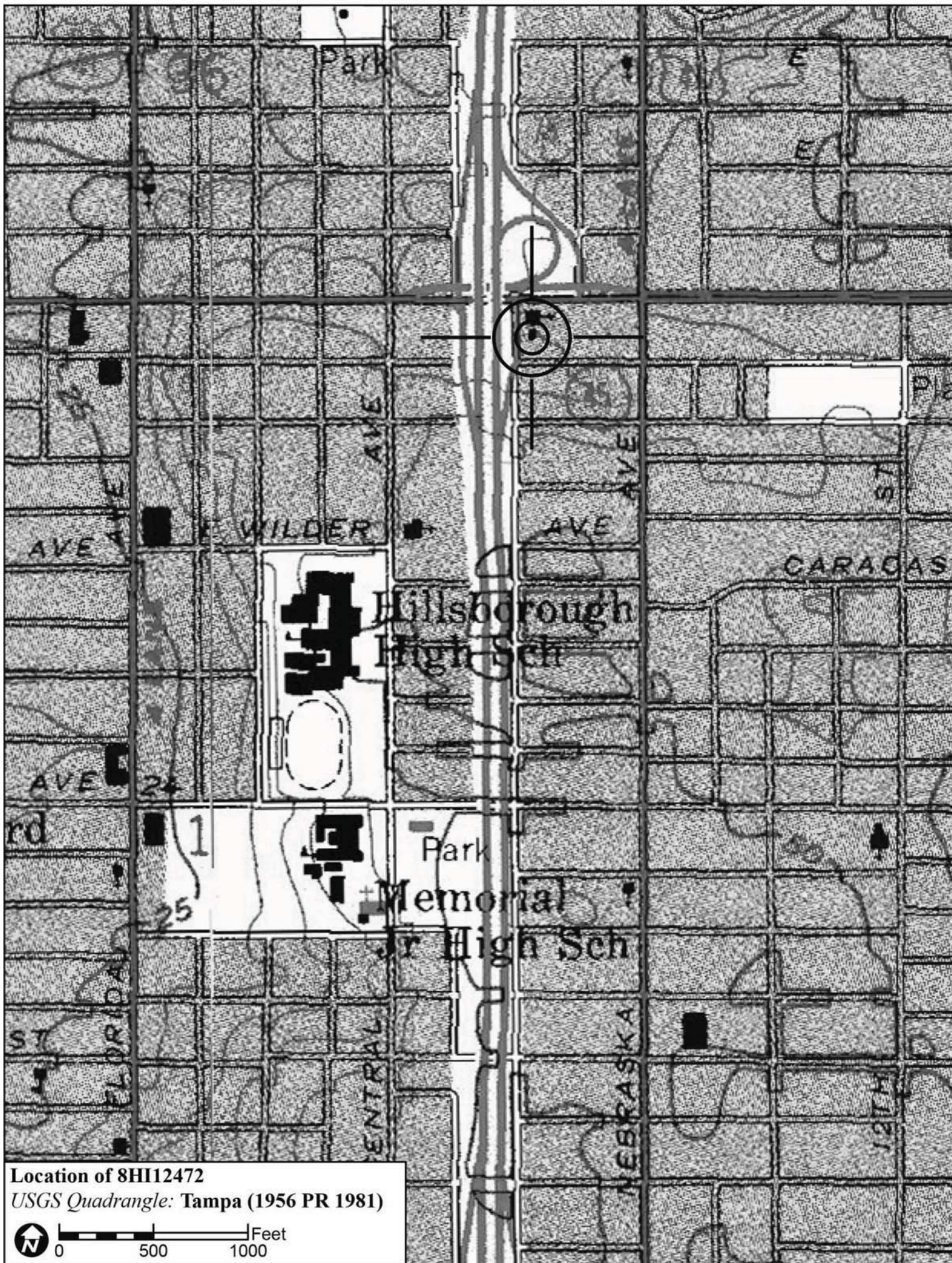
PHOTOGRAPH




SKETCH MAP



USGS QUADRANGLE MAP



Location of 8HI12472
USGS Quadrangle: Tampa (1956 PR 1981)



Original
 Update



HISTORICAL STRUCTURE FORM

FLORIDA MASTER SITE FILE

Version 4.0 1/07

Site #8 HI12479
Field Date 2-3-2015
Form Date 2-17-2015
Recorder # 151

Shaded Fields represent the minimum acceptable level of documentation.
Consult the *Guide to Historical Structure Forms* for detailed instructions.

Site Name(s) (address if none) 5602 N Cherokee Ave Multiple Listing (DHR only) _____
Survey Project Name I-275 Martin Luther King Blvd to N of Bearss Ave Survey # (DHR only) _____
National Register Category (please check one) building structure district site object
Ownership: private-profit private-nonprofit private-individual private-nonspecific city county state federal Native American foreign unknown

LOCATION & MAPPING

Street Number 5602 Direction N Street Name Cherokee Street Type Avenue Suffix Direction _____
Address: _____
Cross Streets (nearest / between) NW corner of N Cherokee Ave and E Comanche Ave
USGS 7.5 Map Name TAMPA USGS Date 1981 Plat or Other Map _____
City / Town (within 3 miles) Tampa In City Limits? yes no unknown County Hillsborough
Township 28S Range 18E Section 36 ¼ section: NW SW SE NE Irregular-name: _____
Tax Parcel # 164254-0000 Landgrant _____
Subdivision Name East Suwanee Heights Block _____ Lot _____
UTM Coordinates: Zone 16 17 Easting 356981 Northing 3107837
Other Coordinates: X: _____ Y: _____ Coordinate System & Datum _____
Name of Public Tract (e.g., park) _____

HISTORY

Construction Year: 1922 approximately year listed or earlier year listed or later
Original Use Private Residence (House/Cottage/Cabin) From (year): 1922 To (year): _____
Current Use Private Residence (House/Cottage/Cabin) From (year): _____ To (year): 2015
Other Use _____ From (year): _____ To (year): _____
Moves: yes no unknown Date: _____ Original address _____
Alterations: yes no unknown Date: 1970s-1990s Nature Some windows, asbestos siding
Additions: yes no unknown Date: c. 1970s Nature W shed roof extension
Architect (last name first): Unknown Builder (last name first): Unknown
Ownership History (especially original owner, dates, profession, etc.) _____

Is the Resource Affected by a Local Preservation Ordinance? yes no unknown Describe Seminole Heights District

DESCRIPTION

Style Bungalow Exterior Plan Irregular Number of Stories 1
Exterior Fabric(s) 1. Shingles-asbestos 2. _____ 3. _____
Roof Type(s) 1. Gable 2. Hip 3. Shed
Roof Material(s) 1. Composition shingles 2. _____ 3. _____
Roof secondary strucs. (dormers etc.) 1. _____ 2. _____
Windows (types, materials, etc.) Wood 4/1, 6/1 DHS, 4-light fixed, and 4-light casement windows are present, in addition to metal replacement 1/1 and 2/2 SHS.
Distinguishing Architectural Features (exterior or interior ornaments) The building features an E oriel window, cornerboards, exposed rafter tails, knee braces, vents, and wood surrounds.

Ancillary Features / Outbuildings (record outbuildings, major landscape features; use continuation sheet if needed.) None observed

DHR USE ONLY		OFFICIAL EVALUATION		DHR USE ONLY	
NR List Date	SHPO – Appears to meet criteria for NR listing: <input type="checkbox"/> yes <input type="checkbox"/> no <input type="checkbox"/> insufficient info	Date	_____	Init.	_____
<input type="checkbox"/> Owner Objection	KEEPER – Determined eligible: <input type="checkbox"/> yes <input type="checkbox"/> no	Date	_____		
	NR Criteria for Evaluation: <input type="checkbox"/> a <input type="checkbox"/> b <input type="checkbox"/> c <input type="checkbox"/> d (see <i>National Register Bulletin 15</i> , p. 2)				

DESCRIPTION (continued)

Chimney: No. 1 Chimney Material(s): 1. Brick 2.
Structural System(s): 1. Wood frame 2. 3.
Foundation Type(s): 1. Piers 2.
Foundation Material(s): 1. Concrete Block 2.
Main Entrance (stylistic details) At the E facade porch is a wood panel door with 4 inset lights and sidelights.

Porch Descriptions (types, locations, roof types, etc.) The E entrance porch is beneath a front gable extension and incorporates heavy brick piers.

Condition (overall resource condition): []excellent [x]good []fair []deteriorated []ruinous

Narrative Description of Resource This Bungalow is irregular in form with a main side gable roof, front gable extension at the E with porch that wraps to the S facade, and W shed roof addition. There is an oriel windows at the NE corner which appears on Sanborn maps from 1951.

Archaeological Remains []Check if Archaeological Form Completed

RESEARCH METHODS (check all that apply)

- [x]FMSF record search (sites/surveys) []library research []building permits [x]Sanborn maps
[]FL State Archives/photo collection []city directory []occupant/owner interview []plat maps
[x]property appraiser / tax records []newspaper files []neighbor interview []Public Lands Survey (DEP)
[x]cultural resource survey (CRAS) []historic photos []interior inspection []HABS/HAER record search
[x]other methods (describe) Historic aerial and aerial photographs

Bibliographic References (give FMSF manuscript # if relevant, use continuation sheet if needed)

OPINION OF RESOURCE SIGNIFICANCE

Appears to meet the criteria for National Register listing individually? []yes [x]no []insufficient information

Appears to meet the criteria for National Register listing as part of a district? []yes [x]no []insufficient information

Explanation of Evaluation (required, whether significant or not; use separate sheet if needed) This building exhibits modifications and does not possess sufficient significance for individual listing. It is not suggested to expand the NR Seminole Heights Historic District (8HI3294) to include this structure.

Area(s) of Historical Significance (see National Register Bulletin 15, p. 8 for categories: e.g. "architecture", "ethnic heritage", "community planning & development", etc.)

- 1. 3. 5.
2. 4. 6.

DOCUMENTATION

Accessible Documentation Not Filed with the Site File - including field notes, analysis notes, photos, plans and other important documents

- 1) Document type Field notes Maintaining organization Janus Research
Document description File or accession #'s
2) Document type Field maps Maintaining organization Janus Research
Document description File or accession #'s

RECORDER INFORMATION

Recorder Name Janus Research Affiliation Janus Research

Recorder Contact Information 1107 N. Ward St., Tampa FL 33607 / (813) 636-8200 / janus@janus-research.com
(address / phone / fax / e-mail)

Required Attachments
1 USGS 7.5' MAP WITH STRUCTURE LOCATION PINPOINTED IN RED
2 LARGE SCALE STREET, PLAT OR PARCEL MAP (available from most property appraiser web sites)
3 PHOTO OF MAIN FACADE, ARCHIVAL B&W PRINT OR DIGITAL IMAGE FILE
If submitting an image file, it must be included on disk or CD AND in hard copy format (plain paper is acceptable). Digital image must be at least 1600 x 1200 pixels, 24-bit color, jpeg or tiff.

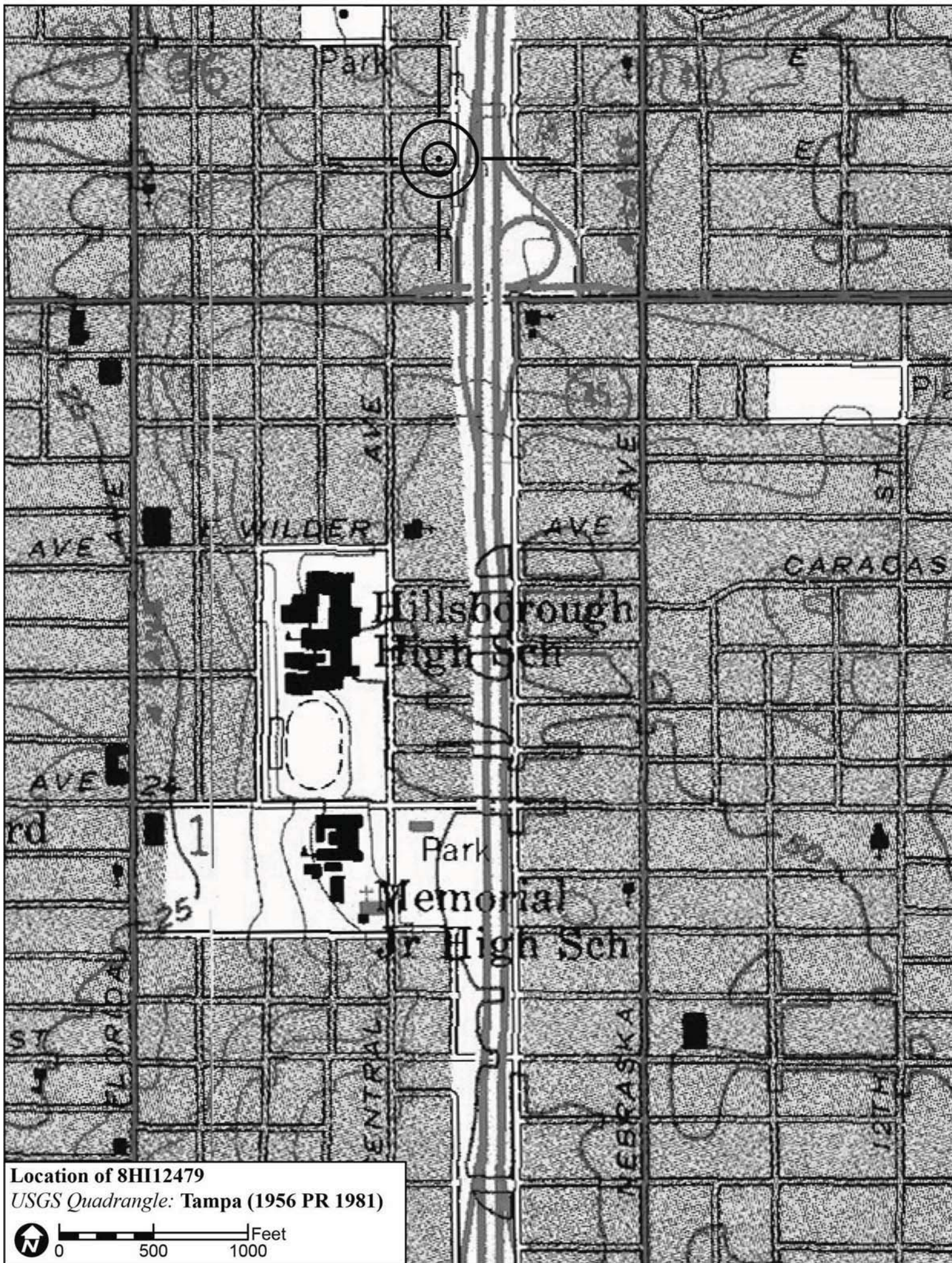
PHOTOGRAPH



SKETCH MAP



USGS QUADRANGLE MAP



Original
 Update



HISTORICAL STRUCTURE FORM

FLORIDA MASTER SITE FILE

Version 4.0 1/07

Site #8 **HI12481**
Field Date 1-26-2015
Form Date 1-30-2015
Recorder # 97

Shaded Fields represent the minimum acceptable level of documentation.
Consult the *Guide to Historical Structure Forms* for detailed instructions.

Site Name(s) (address if none) 5603 N. Taliaferro Ave. Multiple Listing (DHR only) _____
Survey Project Name I-275 Martin Luther King Blvd to N of Bearss Ave Survey # (DHR only) _____
National Register Category (please check one) building structure district site object
Ownership: private-profit private-nonprofit private-individual private-nonspecific city county state federal Native American foreign unknown

LOCATION & MAPPING

Street Number 5603 Direction N Street Name Taliaferro Street Type Avenue Suffix Direction _____
Address: _____
Cross Streets (nearest / between) NE corner N. Taliaferro Ave. and E. Powhatan Ave.
USGS 7.5 Map Name TAMPA USGS Date 1981 Plat or Other Map _____
City / Town (within 3 miles) Tampa In City Limits? yes no unknown County Hillsborough
Township 28S Range 18E Section 36 ¼ section: NW SW SE NE Irregular-name: _____
Tax Parcel # 164265-0000 Landgrant _____
Subdivision Name _____ Block _____ Lot _____
UTM Coordinates: Zone 16 17 Easting 357131 Northing 3097850
Other Coordinates: X: _____ Y: _____ Coordinate System & Datum _____
Name of Public Tract (e.g., park) _____

HISTORY

Construction Year: 1922 approximately year listed or earlier year listed or later
Original Use Private Residence (House/Cottage/Cabin) From (year): 1922 To (year): _____
Current Use Private Residence (House/Cottage/Cabin) From (year): _____ To (year): 2015
Other Use _____ From (year): _____ To (year): _____
Moves: yes no unknown Date: _____ Original address _____
Alterations: yes no unknown Date: c. 1980s Nature W. windows enclosed, door replaced
Additions: yes no unknown Date: _____ Nature _____
Architect (last name first): Unknown Builder (last name first): Unknown
Ownership History (especially original owner, dates, profession, etc.) _____

Is the Resource Affected by a Local Preservation Ordinance? yes no unknown Describe _____

DESCRIPTION

Style Bungalow Exterior Plan Irregular Number of Stories 1
Exterior Fabric(s) 1. Weatherboard 2. _____ 3. _____
Roof Type(s) 1. Clipped gable 2. _____ 3. _____
Roof Material(s) 1. Composition shingles 2. _____ 3. _____
Roof secondary strucs. (dormers etc.) 1. _____ 2. _____
Windows (types, materials, etc.) Metal replacement 2-light sliding sash windows are present.

Distinguishing Architectural Features (exterior or interior ornaments) The building features cornerboards, exposed rafter tails, wood surrounds, and square battered porch columns.

Ancillary Features / Outbuildings (record outbuildings, major landscape features; use continuation sheet if needed.) None observed

DHR USE ONLY		OFFICIAL EVALUATION		DHR USE ONLY	
NR List Date	SHPO – Appears to meet criteria for NR listing: <input type="checkbox"/> yes <input type="checkbox"/> no <input type="checkbox"/> insufficient info	Date	_____	Init.	_____
<input type="checkbox"/> Owner Objection	KEEPER – Determined eligible: <input type="checkbox"/> yes <input type="checkbox"/> no	Date	_____		
	NR Criteria for Evaluation: <input type="checkbox"/> a <input type="checkbox"/> b <input type="checkbox"/> c <input type="checkbox"/> d (see <i>National Register Bulletin 15</i> , p. 2)				

DESCRIPTION (continued)

Chimney: No. 1 Chimney Material(s): 1. Brick 2.
Structural System(s): 1. Wood frame 2. 3.
Foundation Type(s): 1. Piers 2.
Foundation Material(s): 1. Brick 2.
Main Entrance (stylistic details) At the W. is a replacement wood door with decorative multi-light fixed light insets.

Porch Descriptions (types, locations, roof types, etc.) At the W. facade is an entry porch set beneath the main clipped-gable roof with square battered porch columns atop brick piers.

Condition (overall resource condition): [] excellent [x] good [] fair [] deteriorated [] ruinous

Narrative Description of Resource This Bungalow is irregular in form with a clipped-gable roof which incorporates a W. entry porch, and a clipped-gable S. extension at the porte cochere, which also incorporates square battered columns atop brick piers. W. windows have been enclosed.

Archaeological Remains [] Check if Archaeological Form Completed

RESEARCH METHODS (check all that apply)

- [x] FMSF record search (sites/surveys) [] library research [] building permits [x] Sanborn maps
[] FL State Archives/photo collection [] city directory [] occupant/owner interview [] plat maps
[x] property appraiser / tax records [] newspaper files [] neighbor interview [] Public Lands Survey (DEP)
[x] cultural resource survey (CRAS) [] historic photos [] interior inspection [] HABS/HAER record search
[x] other methods (describe) Historic aerial and aerial photographs

Bibliographic References (give FMSF manuscript # if relevant, use continuation sheet if needed)

OPINION OF RESOURCE SIGNIFICANCE

Appears to meet the criteria for National Register listing individually? [] yes [x] no [] insufficient information

Appears to meet the criteria for National Register listing as part of a district? [x] yes [] no [] insufficient information

Explanation of Evaluation (required, whether significant or not; use separate sheet if needed) This building exhibits modifications and does not possess sufficient significance for individual listing; however, it is contributing to a proposed expanded Seminole Heights Historic District (8HI3294).

Area(s) of Historical Significance (see National Register Bulletin 15, p. 8 for categories: e.g. "architecture", "ethnic heritage", "community planning & development", etc.)

- 1. Architecture 3. 5.
2. Community planning & development 4. 6.

DOCUMENTATION

Accessible Documentation Not Filed with the Site File - including field notes, analysis notes, photos, plans and other important documents

- 1) Document type Field notes Maintaining organization Janus Research
Document description File or accession #'s
2) Document type Field maps Maintaining organization Janus Research
Document description File or accession #'s

RECORDER INFORMATION

Recorder Name Janus Research Affiliation Janus Research

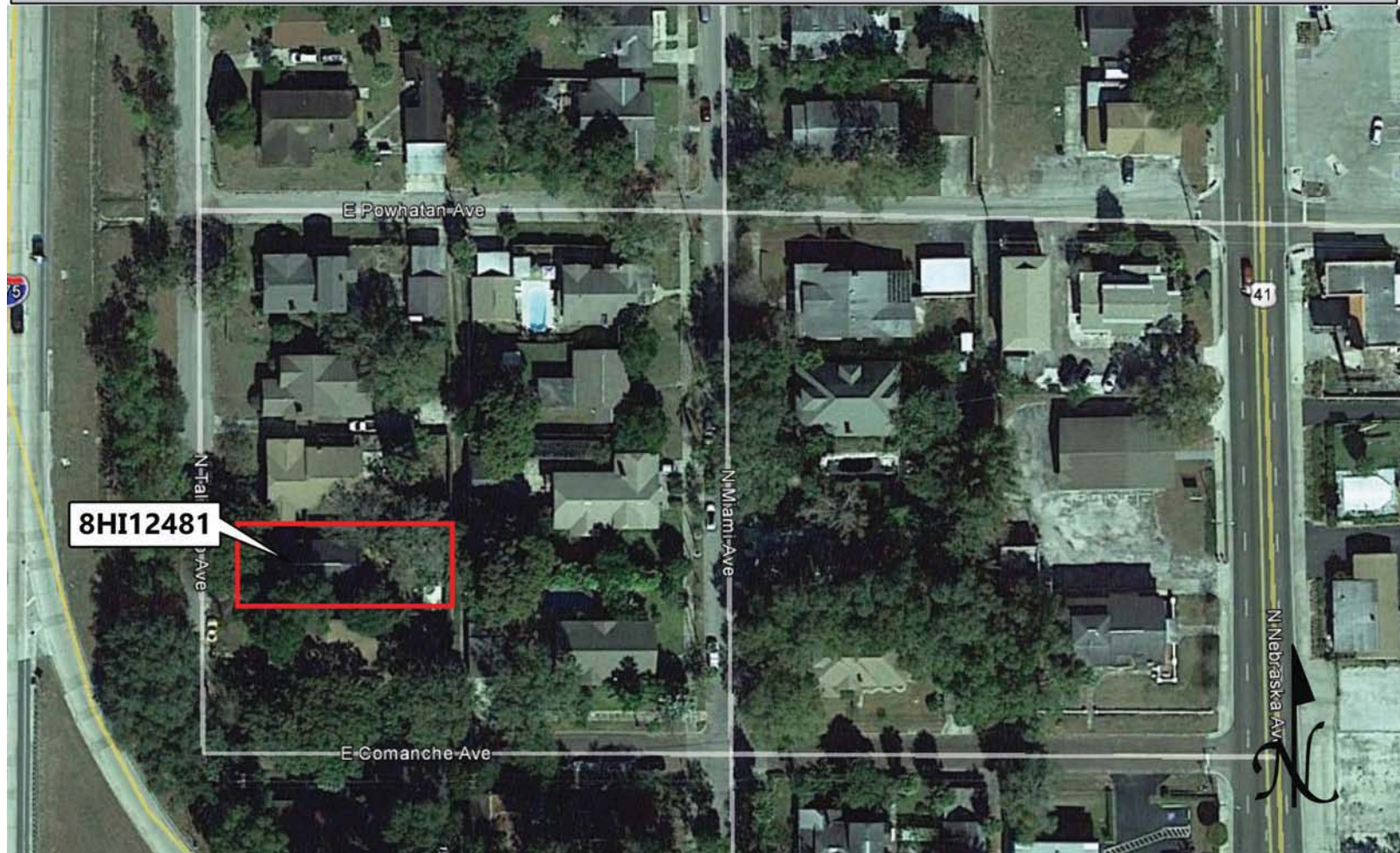
Recorder Contact Information 1107 N. Ward St., Tampa FL 33607 / (813) 636-8200 / janus@janus-research.com
(address / phone / fax / e-mail)

Required Attachments
1 USGS 7.5' MAP WITH STRUCTURE LOCATION PINPOINTED IN RED
2 LARGE SCALE STREET, PLAT OR PARCEL MAP (available from most property appraiser web sites)
3 PHOTO OF MAIN FACADE, ARCHIVAL B&W PRINT OR DIGITAL IMAGE FILE
If submitting an image file, it must be included on disk or CD AND in hard copy format (plain paper is acceptable). Digital image must be at least 1600 x 1200 pixels, 24-bit color, jpeg or tiff.

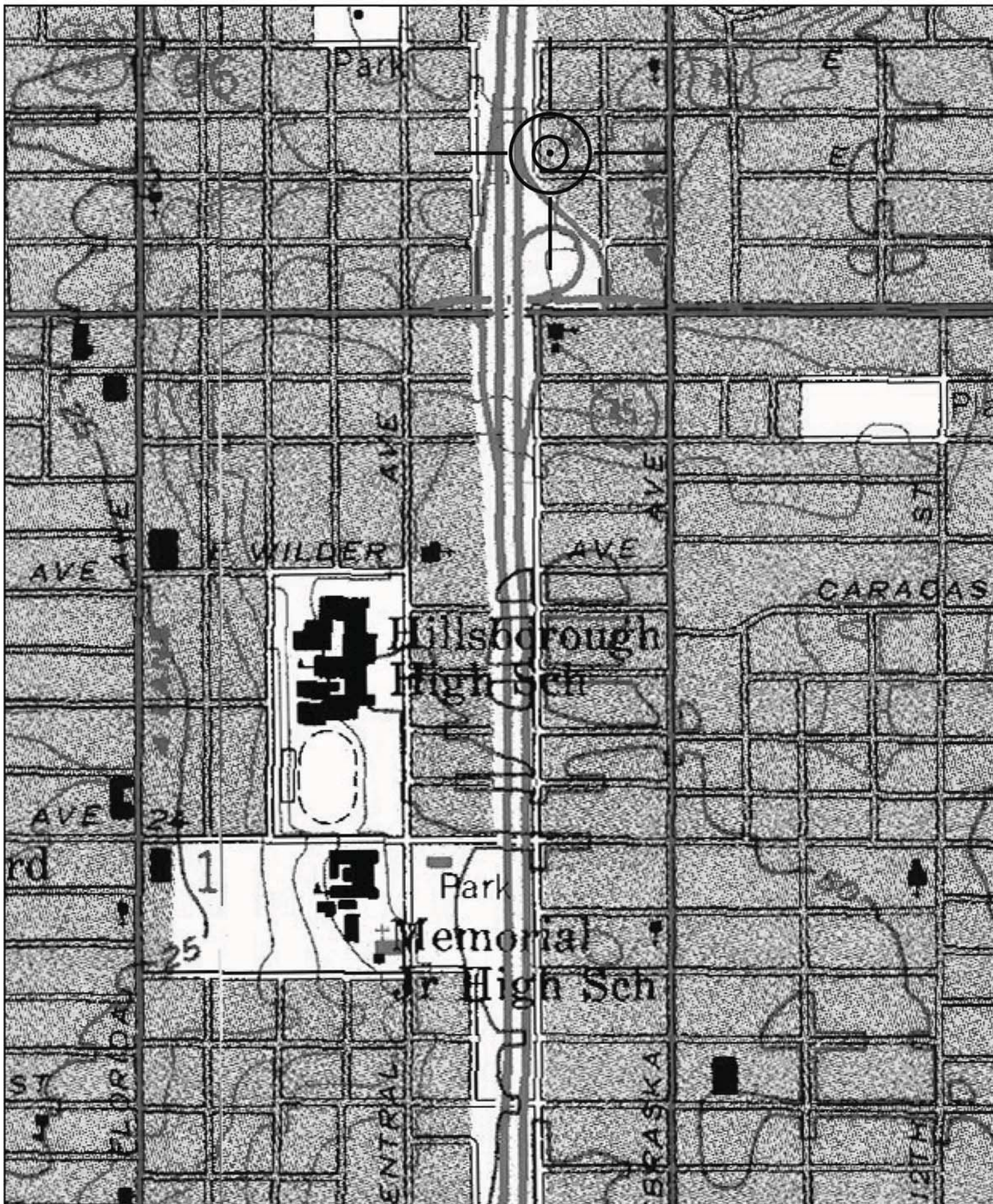
PHOTOGRAPH




SKETCH MAP



USGS QUADRANGLE MAP



Location of 8HI12481
USGS Quadrangle: Tampa (1956 PR 1981)



Original
 Update



HISTORICAL STRUCTURE FORM

FLORIDA MASTER SITE FILE

Version 4.0 1/07

Site #8 HI12482
Field Date 2-3-2015
Form Date 2-17-2015
Recorder # 150

Shaded Fields represent the minimum acceptable level of documentation.
Consult the *Guide to Historical Structure Forms* for detailed instructions.

Site Name(s) (address if none) 5604 N Cherokee Ave Multiple Listing (DHR only) _____
Survey Project Name I-275 Martin Luther King Blvd to N of Bearss Ave Survey # (DHR only) _____
National Register Category (please check one) building structure district site object
Ownership: private-profit private-nonprofit private-individual private-nonspecific city county state federal Native American foreign unknown

LOCATION & MAPPING

Street Number 5604 Direction N Street Name Cherokee Street Type Avenue Suffix Direction _____
Address: _____
Cross Streets (nearest/between) W side, b/w E Powhatan Ave and E Comanche Ave
USGS 7.5 Map Name TAMPA USGS Date 1981 Plat or Other Map _____
City / Town (within 3 miles) Tampa In City Limits? yes no unknown County Hillsborough
Township 28S Range 18E Section 36 ¼ section: NW SW SE NE Irregular-name: _____
Tax Parcel # 164253-0000 Landgrant _____
Subdivision Name East Suwanee Heights Block _____ Lot _____
UTM Coordinates: Zone 16 17 Easting 356981 Northing 3107852
Other Coordinates: X: _____ Y: _____ Coordinate System & Datum _____
Name of Public Tract (e.g., park) _____

HISTORY

Construction Year: 1926 approximately year listed or earlier year listed or later
Original Use Private Residence (House/Cottage/Cabin) From (year): 1926 To (year): _____
Current Use Private Residence (House/Cottage/Cabin) From (year): _____ To (year): 2015
Other Use _____ From (year): _____ To (year): _____
Moves: yes no unknown Date: _____ Original address _____
Alterations: yes no unknown Date: c. 1980s Nature Porch encl, windows/doors, aluminum
Additions: yes no unknown Date: _____ Nature _____
Architect (last name first): Unknown Builder (last name first): Unknown
Ownership History (especially original owner, dates, profession, etc.) _____

Is the Resource Affected by a Local Preservation Ordinance? yes no unknown Describe Seminole Heights District

DESCRIPTION

Style Frame Vernacular Exterior Plan Irregular Number of Stories 2
Exterior Fabric(s) 1. Aluminum 2. _____ 3. _____
Roof Type(s) 1. Gable 2. Shed 3. _____
Roof Material(s) 1. Composition shingles 2. _____ 3. _____
Roof secondary strucs. (dormers etc.) 1. _____ 2. _____
Windows (types, materials, etc.) Metal replacement 4/4 and 8/8 SHS windows are present.

Distinguishing Architectural Features (exterior or interior ornaments) The building features aluminum which resembles vertical boards, faux shutters, and decorative wrought iron security bars.

Ancillary Features / Outbuildings (record outbuildings, major landscape features; use continuation sheet if needed.) There is a gable roof garage to the W.

DHR USE ONLY		OFFICIAL EVALUATION		DHR USE ONLY	
NR List Date _____	SHPO – Appears to meet criteria for NR listing: <input type="checkbox"/> yes <input type="checkbox"/> no <input type="checkbox"/> insufficient info	Date _____	Init. _____		
<input type="checkbox"/> Owner Objection	KEEPER – Determined eligible: <input type="checkbox"/> yes <input type="checkbox"/> no	Date _____			
	NR Criteria for Evaluation: <input type="checkbox"/> a <input type="checkbox"/> b <input type="checkbox"/> c <input type="checkbox"/> d (see <i>National Register Bulletin 15</i> , p. 2)				

DESCRIPTION (continued)

Chimney: No. 1 Chimney Material(s): 1. Concrete 2.
Structural System(s): 1. Wood frame 2. 3.
Foundation Type(s): 1. Piers 2.
Foundation Material(s): 1. 2.
Main Entrance (stylistic details) Within an E recessed porch area are replacement wood panel double-doors.

Porch Descriptions (types, locations, roof types, etc.) The historic E porch has been enclosed and a small recessed entrance porch created NH with tiled concrete steps and landing.

Condition (overall resource condition): []excellent [x]good []fair []deteriorated []ruinous

Narrative Description of Resource This FV style residence is irregular in form with a side gable roof, E shed roof extension where there is an enclosed/altered porch, and a W 2-story gabled portion. The building has been re-clad in aluminum siding.

Archaeological Remains []Check if Archaeological Form Completed

RESEARCH METHODS (check all that apply)

- [x]FMSF record search (sites/surveys) []library research []building permits [x]Sanborn maps
[]FL State Archives/photo collection []city directory []occupant/owner interview []plat maps
[x]property appraiser / tax records []newspaper files []neighbor interview []Public Lands Survey (DEP)
[x]cultural resource survey (CRAS) []historic photos []interior inspection []HABS/HAER record search
[x]other methods (describe) Historic aerial and aerial photographs

Bibliographic References (give FMSF manuscript # if relevant, use continuation sheet if needed)

OPINION OF RESOURCE SIGNIFICANCE

Appears to meet the criteria for National Register listing individually? []yes [x]no []insufficient information
Appears to meet the criteria for National Register listing as part of a district? []yes [x]no []insufficient information

Explanation of Evaluation (required, whether significant or not; use separate sheet if needed) This building exhibits modifications and does not possess sufficient significance for individual listing. It is not suggested to expand the NR Seminole Heights Historic District (8HI3294) to include this structure.

Area(s) of Historical Significance (see National Register Bulletin 15, p. 8 for categories: e.g. "architecture", "ethnic heritage", "community planning & development", etc.)
1. 3. 5.
2. 4. 6.

DOCUMENTATION

Accessible Documentation Not Filed with the Site File - including field notes, analysis notes, photos, plans and other important documents
1) Document type Field notes Maintaining organization Janus Research
Document description File or accession #'s
2) Document type Field maps Maintaining organization Janus Research
Document description File or accession #'s

RECORDER INFORMATION

Recorder Name Janus Research Affiliation Janus Research
Recorder Contact Information 1107 N. Ward St., Tampa FL 33607 / (813) 636-8200 / janus@janus-research.com
(address / phone / fax / e-mail)

Required Attachments
1 USGS 7.5' MAP WITH STRUCTURE LOCATION PINPOINTED IN RED
2 LARGE SCALE STREET, PLAT OR PARCEL MAP (available from most property appraiser web sites)
3 PHOTO OF MAIN FACADE, ARCHIVAL B&W PRINT OR DIGITAL IMAGE FILE
If submitting an image file, it must be included on disk or CD AND in hard copy format (plain paper is acceptable). Digital image must be at least 1600 x 1200 pixels, 24-bit color, jpeg or tiff.

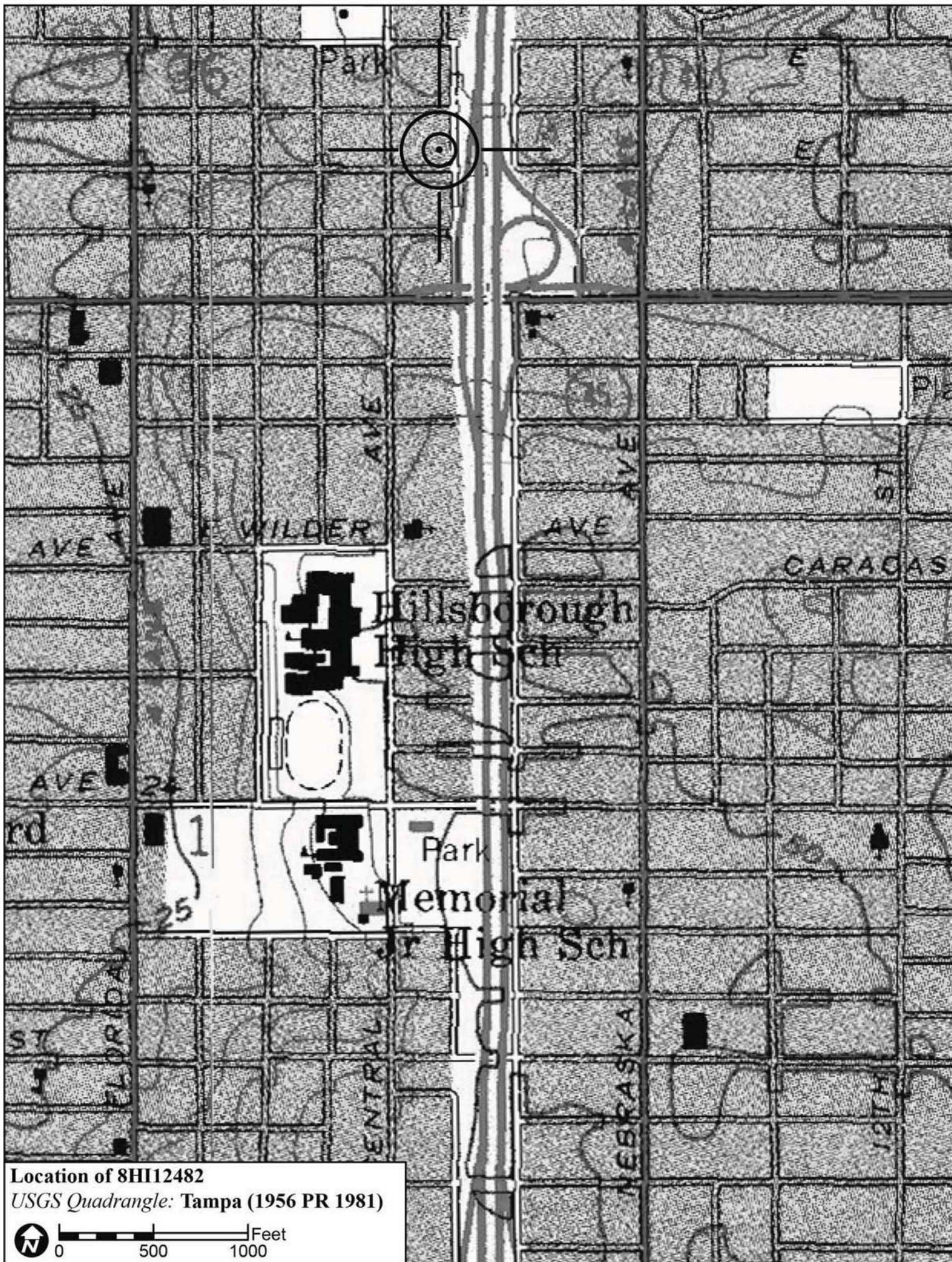
PHOTOGRAPH




SKETCH MAP



USGS QUADRANGLE MAP



Location of 8HI12482
USGS Quadrangle: Tampa (1956 PR 1981)



Original
 Update



HISTORICAL STRUCTURE FORM

FLORIDA MASTER SITE FILE

Version 4.0 1/07

Site #8 **HI12495**
Field Date 1-26-2015
Form Date 1-30-2015
Recorder # 93

Shaded Fields represent the minimum acceptable level of documentation.
Consult the *Guide to Historical Structure Forms* for detailed instructions.

Site Name(s) (address if none) 5707 N. Taliaferro Ave. Multiple Listing (DHR only) _____
Survey Project Name I-275 Martin Luther King Blvd to N of Bearss Ave Survey # (DHR only) _____
National Register Category (please check one) building structure district site object
Ownership: private-profit private-nonprofit private-individual private-nonspecific city county state federal Native American foreign unknown

LOCATION & MAPPING

Street Number 5707 Direction N Street Name Miami Street Type Avenue Suffix Direction _____
Address: _____
Cross Streets (nearest / between) E. side, b/w E. Henry Ave. and E. Powhatan Ave.
USGS 7.5 Map Name TAMPA USGS Date 1981 Plat or Other Map _____
City / Town (within 3 miles) Tampa In City Limits? yes no unknown County Hillsborough
Township 28S Range 18E Section 36 ¼ section: NW SW SE NE Irregular-name: _____
Tax Parcel # 164237-0000 Landgrant _____
Subdivision Name _____ Block _____ Lot _____
UTM Coordinates: Zone 16 17 Easting 357128 Northing 3097989
Other Coordinates: X: _____ Y: _____ Coordinate System & Datum _____
Name of Public Tract (e.g., park) _____

HISTORY

Construction Year: 1922 approximately year listed or earlier year listed or later
Original Use Private Residence (House/Cottage/Cabin) From (year): 1922 To (year): _____
Current Use Private Residence (House/Cottage/Cabin) From (year): _____ To (year): 2015
Other Use _____ From (year): _____ To (year): _____
Moves: yes no unknown Date: _____ Original address _____
Alterations: yes no unknown Date: c. 1990s Nature Door replaced, aluminum siding
Additions: yes no unknown Date: _____ Nature _____
Architect (last name first): Unknown Builder (last name first): Unknown
Ownership History (especially original owner, dates, profession, etc.) _____

Is the Resource Affected by a Local Preservation Ordinance? yes no unknown Describe _____

DESCRIPTION

Style Bungalow Exterior Plan Irregular Number of Stories 1
Exterior Fabric(s) 1. Aluminum 2. _____ 3. _____
Roof Type(s) 1. Gable 2. _____ 3. _____
Roof Material(s) 1. Composition shingles 2. _____ 3. _____
Roof secondary strucs. (dormers etc.) 1. _____ 2. _____
Windows (types, materials, etc.) Wood 1/1 DHS windows are present.

Distinguishing Architectural Features (exterior or interior ornaments) The building features cornerboards, vents, wood surrounds, and wood stylized porch columns.

Ancillary Features / Outbuildings (record outbuildings, major landscape features; use continuation sheet if needed.) There is an E. gable roof shed.

DHR USE ONLY		OFFICIAL EVALUATION		DHR USE ONLY	
NR List Date	SHPO – Appears to meet criteria for NR listing: <input type="checkbox"/> yes <input type="checkbox"/> no <input type="checkbox"/> insufficient info	Date	_____	Init.	_____
<input type="checkbox"/> Owner Objection	KEEPER – Determined eligible: <input type="checkbox"/> yes <input type="checkbox"/> no	Date	_____		
	NR Criteria for Evaluation: <input type="checkbox"/> a <input type="checkbox"/> b <input type="checkbox"/> c <input type="checkbox"/> d (see <i>National Register Bulletin 15</i> , p. 2)				

DESCRIPTION (continued)

Chimney: No. 1 Chimney Material(s): 1. Brick 2.
Structural System(s): 1. Wood frame 2. 3.
Foundation Type(s): 1. Piers 2.
Foundation Material(s): 1. Brick 2.
Main Entrance (stylistic details) At the W. facade is a replacement wood panel door.

Porch Descriptions (types, locations, roof types, etc.) The W. porch is beneath a shed roof extension and incorporates wood columns atop cast concrete block piers.

Condition (overall resource condition): []excellent [x]good []fair []deteriorated []ruinous

Narrative Description of Resource This Bungalow is irregular in form with a main front gable roof and W. shed extension porch which extends S. to intersecting gable porte cochere, which also incorporates columns and cast concrete block piers. It has been re-clad in aluminum siding.

Archaeological Remains []Check if Archaeological Form Completed

RESEARCH METHODS (check all that apply)

- [x]FMSF record search (sites/surveys) []library research []building permits [x]Sanborn maps
[]FL State Archives/photo collection []city directory []occupant/owner interview []plat maps
[x]property appraiser / tax records []newspaper files []neighbor interview []Public Lands Survey (DEP)
[x]cultural resource survey (CRAS) []historic photos []interior inspection []HABS/HAER record search
[x]other methods (describe) Historic aerial and aerial photographs

Bibliographic References (give FMSF manuscript # if relevant, use continuation sheet if needed)

OPINION OF RESOURCE SIGNIFICANCE

Appears to meet the criteria for National Register listing individually? []yes [x]no []insufficient information

Appears to meet the criteria for National Register listing as part of a district? [x]yes []no []insufficient information

Explanation of Evaluation (required, whether significant or not; use separate sheet if needed) This building does not possess sufficient significance for individual listing; however, it is contributing to a proposed expanded Seminole Heights Historic District (8HI3294).

Area(s) of Historical Significance (see National Register Bulletin 15, p. 8 for categories: e.g. "architecture", "ethnic heritage", "community planning & development", etc.)

- 1. Architecture 3. 5.
2. Community planning & development 4. 6.

DOCUMENTATION

Accessible Documentation Not Filed with the Site File - including field notes, analysis notes, photos, plans and other important documents

- 1) Document type Field notes Maintaining organization Janus Research
Document description File or accession #'s
2) Document type Field maps Maintaining organization Janus Research
Document description File or accession #'s

RECORDER INFORMATION

Recorder Name Janus Research Affiliation Janus Research

Recorder Contact Information 1107 N. Ward St., Tampa FL 33607 / (813) 636-8200 / janus@janus-research.com
(address / phone / fax / e-mail)

Required Attachments
1 USGS 7.5' MAP WITH STRUCTURE LOCATION PINPOINTED IN RED
2 LARGE SCALE STREET, PLAT OR PARCEL MAP (available from most property appraiser web sites)
3 PHOTO OF MAIN FACADE, ARCHIVAL B&W PRINT OR DIGITAL IMAGE FILE
If submitting an image file, it must be included on disk or CD AND in hard copy format (plain paper is acceptable). Digital image must be at least 1600 x 1200 pixels, 24-bit color, jpeg or tiff.

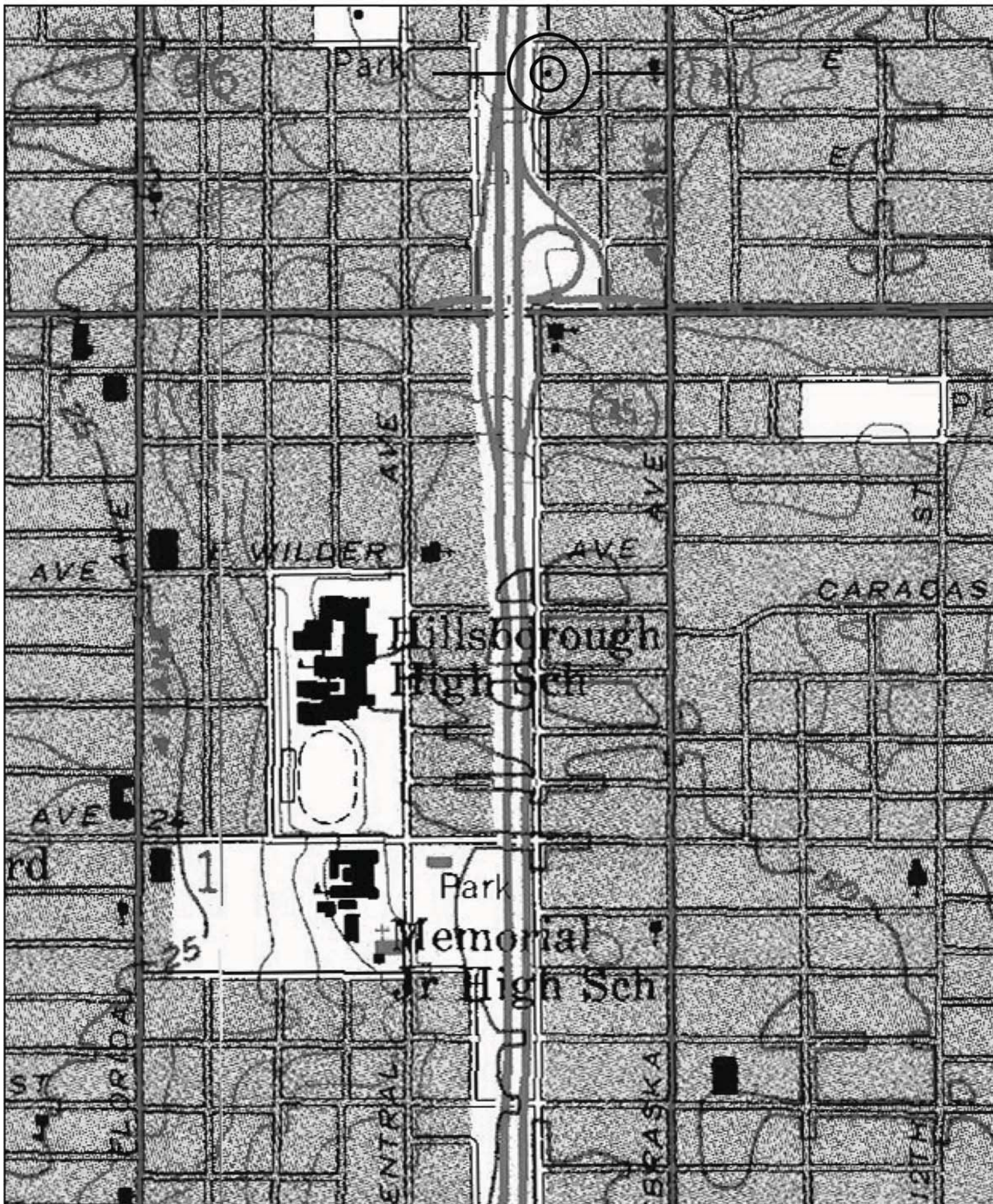
PHOTOGRAPH




SKETCH MAP



USGS QUADRANGLE MAP



Location of 8HI12495
USGS Quadrangle: Tampa (1956 PR 1981)



Original
 Update



HISTORICAL STRUCTURE FORM

FLORIDA MASTER SITE FILE

Version 4.0 1/07

Site #8 **HI12483**
Field Date 2-3-2015
Form Date 2-17-2015
Recorder # 149

Shaded Fields represent the minimum acceptable level of documentation.
Consult the *Guide to Historical Structure Forms* for detailed instructions.

Site Name(s) (address if none) 5606 N Cherokee Ave Multiple Listing (DHR only) _____
Survey Project Name I-275 Martin Luther King Blvd to N of Bearss Ave Survey # (DHR only) _____
National Register Category (please check one) building structure district site object
Ownership: private-profit private-nonprofit private-individual private-nonspecific city county state federal Native American foreign unknown

LOCATION & MAPPING

Street Number 5606 Direction N Street Name Cherokee Street Type Avenue Suffix Direction _____
Address: _____
Cross Streets (nearest/between) W side, b/w E Powhatan Ave and E Comanche Ave
USGS 7.5 Map Name TAMPA USGS Date 1981 Plat or Other Map _____
City / Town (within 3 miles) Tampa In City Limits? yes no unknown County Hillsborough
Township 28S Range 18E Section 36 ¼ section: NW SW SE NE Irregular-name: _____
Tax Parcel # 164252-0000 Landgrant _____
Subdivision Name East Suwanee Heights Block _____ Lot _____
UTM Coordinates: Zone 16 17 Easting 356981 Northing 3107873
Other Coordinates: X: _____ Y: _____ Coordinate System & Datum _____
Name of Public Tract (e.g., park) _____

HISTORY

Construction Year: 1925 approximately year listed or earlier year listed or later
Original Use Private Residence (House/Cottage/Cabin) From (year): 1925 To (year): _____
Current Use Private Residence (House/Cottage/Cabin) From (year): _____ To (year): 2015
Other Use _____ From (year): _____ To (year): _____
Moves: yes no unknown Date: _____ Original address _____
Alterations: yes no unknown Date: 1970s-1990s Nature Porch encl, stucco, windows/doors
Additions: yes no unknown Date: _____ Nature _____
Architect (last name first): Unknown Builder (last name first): Unknown
Ownership History (especially original owner, dates, profession, etc.) _____

Is the Resource Affected by a Local Preservation Ordinance? yes no unknown Describe Seminole Heights District

DESCRIPTION

Style Bungalow Exterior Plan Irregular Number of Stories 2
Exterior Fabric(s) 1. Stucco 2. _____ 3. _____
Roof Type(s) 1. Clipped gable 2. _____ 3. _____
Roof Material(s) 1. Composition shingles 2. _____ 3. _____
Roof secondary strucs. (dormers etc.) 1. _____ 2. _____
Windows (types, materials, etc.) Metal replacement 1/1 SHS and 1-light fixed windows are present.

Distinguishing Architectural Features (exterior or interior ornaments) The building features a NH stucco treatment which resembles brick, battered porch/porte cochere columns, vents, NH awnings and faux shutters.

Ancillary Features / Outbuildings (record outbuildings, major landscape features; use continuation sheet if needed.) There is a gable roof garage to the west.

DHR USE ONLY		OFFICIAL EVALUATION		DHR USE ONLY	
NR List Date	SHPO – Appears to meet criteria for NR listing: <input type="checkbox"/> yes <input type="checkbox"/> no <input type="checkbox"/> insufficient info	Date	_____	Init.	_____
<input type="checkbox"/> Owner Objection	KEEPER – Determined eligible: <input type="checkbox"/> yes <input type="checkbox"/> no	Date	_____		
	NR Criteria for Evaluation: <input type="checkbox"/> a <input type="checkbox"/> b <input type="checkbox"/> c <input type="checkbox"/> d (see <i>National Register Bulletin 15</i> , p. 2)				

DESCRIPTION (continued)

Chimney: No. 1 Chimney Material(s): 1. Brick 2.
Structural System(s): 1. Wood frame 2. 3.
Foundation Type(s): 1. Piers 2.
Foundation Material(s): 1. Brick 2.
Main Entrance (stylistic details) Within the E enclosed porch is a replacement door with security bars in front.
Porch Descriptions (types, locations, roof types, etc.) None observed

Condition (overall resource condition): []excellent [x]good []fair []deteriorated []ruinous
Narrative Description of Resource This Bungalow is irregular in form with a 1-story E clipped-gable portion and a 2-story W clipped-gable portion. A roof extension porte cochere is at the S. The E porch has been enclosed but columns are visible on piers. It has been stuccoed NH.
Archaeological Remains []Check if Archaeological Form Completed

RESEARCH METHODS (check all that apply)

[x]FMSF record search (sites/surveys) []library research []building permits [x]Sanborn maps
[]FL State Archives/photo collection []city directory []occupant/owner interview []plat maps
[x]property appraiser / tax records []newspaper files []neighbor interview []Public Lands Survey (DEP)
[x]cultural resource survey (CRAS) []historic photos []interior inspection []HABS/HAER record search
[x]other methods (describe) Historic aerial and aerial photographs
Bibliographic References (give FMSF manuscript # if relevant, use continuation sheet if needed)

OPINION OF RESOURCE SIGNIFICANCE

Appears to meet the criteria for National Register listing individually? []yes [x]no []insufficient information
Appears to meet the criteria for National Register listing as part of a district? []yes [x]no []insufficient information
Explanation of Evaluation (required, whether significant or not; use separate sheet if needed) This building exhibits modifications and does not possess sufficient significance for individual listing. It is not suggested to expand the NR Seminole Heights Historic District (8HI3294) to include this structure.
Area(s) of Historical Significance (see National Register Bulletin 15, p. 8 for categories: e.g. "architecture", "ethnic heritage", "community planning & development", etc.)
1. 3. 5.
2. 4. 6.

DOCUMENTATION

Accessible Documentation Not Filed with the Site File - including field notes, analysis notes, photos, plans and other important documents
1) Document type Field notes Maintaining organization Janus Research
Document description File or accession #'s
2) Document type Field maps Maintaining organization Janus Research
Document description File or accession #'s

RECORDER INFORMATION

Recorder Name Janus Research Affiliation Janus Research
Recorder Contact Information 1107 N. Ward St., Tampa FL 33607 / (813) 636-8200 / janus@janus-research.com
(address / phone / fax / e-mail)

Required Attachments
1 USGS 7.5' MAP WITH STRUCTURE LOCATION PINPOINTED IN RED
2 LARGE SCALE STREET, PLAT OR PARCEL MAP (available from most property appraiser web sites)
3 PHOTO OF MAIN FACADE, ARCHIVAL B&W PRINT OR DIGITAL IMAGE FILE
If submitting an image file, it must be included on disk or CD AND in hard copy format (plain paper is acceptable). Digital image must be at least 1600 x 1200 pixels, 24-bit color, jpeg or tiff.

PHOTOGRAPH



SKETCH MAP



Original
 Update



HISTORICAL STRUCTURE FORM

FLORIDA MASTER SITE FILE

Version 4.0 1/07

Site #8 **HI12486**
Field Date 1-26-2015
Form Date 1-30-2015
Recorder # 96

Shaded Fields represent the minimum acceptable level of documentation.
Consult the *Guide to Historical Structure Forms* for detailed instructions.

Site Name(s) (address if none) 5607 N. Taliaferro Ave. Multiple Listing (DHR only) _____
Survey Project Name I-275 Martin Luther King Blvd to N of Bearss Ave Survey # (DHR only) _____
National Register Category (please check one) building structure district site object
Ownership: private-profit private-nonprofit private-individual private-nonspecific city county state federal Native American foreign unknown

LOCATION & MAPPING

Street Number 5607 Direction N Street Name Taliaferro Street Type Avenue Suffix Direction _____
Address: _____
Cross Streets (nearest / between) NE corner N. Taliaferro Ave. and E. Powhatan Ave.
USGS 7.5 Map Name TAMPA USGS Date 1981 Plat or Other Map _____
City / Town (within 3 miles) Tampa In City Limits? yes no unknown County Hillsborough
Township 28S Range 18E Section 36 ¼ section: NW SW SE NE Irregular-name: _____
Tax Parcel # 164267-0000 Landgrant _____
Subdivision Name _____ Block _____ Lot _____
UTM Coordinates: Zone 16 17 Easting 357163 Northing 3097886
Other Coordinates: X: _____ Y: _____ Coordinate System & Datum _____
Name of Public Tract (e.g., park) _____

HISTORY

Construction Year: 1922 approximately year listed or earlier year listed or later
Original Use Private Residence (House/Cottage/Cabin) From (year): 1922 To (year): _____
Current Use Private Residence (House/Cottage/Cabin) From (year): _____ To (year): 2015
Other Use _____ From (year): _____ To (year): _____
Moves: yes no unknown Date: _____ Original address _____
Alterations: yes no unknown Date: c. 1970s Nature Porch encl., asbestos siding
Additions: yes no unknown Date: _____ Nature _____
Architect (last name first): Unknown Builder (last name first): Unknown
Ownership History (especially original owner, dates, profession, etc.) _____

Is the Resource Affected by a Local Preservation Ordinance? yes no unknown Describe _____

DESCRIPTION

Style Bungalow Exterior Plan Irregular Number of Stories 1
Exterior Fabric(s) 1. Shingles-asbestos 2. _____ 3. _____
Roof Type(s) 1. Gable 2. _____ 3. _____
Roof Material(s) 1. Composition shingles 2. _____ 3. _____
Roof secondary strucs. (dormers etc.) 1. _____ 2. _____
Windows (types, materials, etc.) Wood 4/1 DHS windows are present.

Distinguishing Architectural Features (exterior or interior ornaments) The building features knee braces, wood surrounds, and square battered columns at the W. enclosed porch.

Ancillary Features / Outbuildings (record outbuildings, major landscape features; use continuation sheet if needed.) None observed

DHR USE ONLY		OFFICIAL EVALUATION		DHR USE ONLY	
NR List Date	SHPO – Appears to meet criteria for NR listing: <input type="checkbox"/> yes <input type="checkbox"/> no <input type="checkbox"/> insufficient info	Date	_____	Init.	_____
<input type="checkbox"/> Owner Objection	KEEPER – Determined eligible: <input type="checkbox"/> yes <input type="checkbox"/> no	Date	_____		
	NR Criteria for Evaluation: <input type="checkbox"/> a <input type="checkbox"/> b <input type="checkbox"/> c <input type="checkbox"/> d (see <i>National Register Bulletin 15</i> , p. 2)				

DESCRIPTION (continued)

Chimney: No. 1 Chimney Material(s): 1. Brick 2. _____
 Structural System(s): 1. Wood frame 2. _____ 3. _____
 Foundation Type(s): 1. Piers 2. _____
 Foundation Material(s): 1. Brick 2. _____
 Main Entrance (stylistic details) At the S. side of the W. enclosed porch is a replacement panel door.

Porch Descriptions (types, locations, roof types, etc.) None observed

Condition (overall resource condition): excellent good fair deteriorated ruinous

Narrative Description of Resource This bungalow is irregular in form with a main side gable, 2 W. front gable extensions, and an E. gable portion. The SW front gable extension includes a porch enclosed with plywood and wood blinds. The building is re-clad in asbestos.

Archaeological Remains _____ Check if Archaeological Form Completed

RESEARCH METHODS (check all that apply)

FMSF record search (sites/surveys) library research building permits Sanborn maps
FL State Archives/photo collection city directory occupant/owner interview plat maps
property appraiser / tax records newspaper files neighbor interview Public Lands Survey (DEP)
cultural resource survey (CRAS) historic photos interior inspection HABS/HAER record search
other methods (describe) Historic aerial and aerial photographs

Bibliographic References (give FMSF manuscript # if relevant, use continuation sheet if needed) _____

OPINION OF RESOURCE SIGNIFICANCE

Appears to meet the criteria for National Register listing individually? yes no insufficient information

Appears to meet the criteria for National Register listing as part of a district? yes no insufficient information

Explanation of Evaluation (required, whether significant or not; use separate sheet if needed) This building exhibits modifications and does not possess sufficient significance for individual listing; however, it is contributing to a proposed expanded Seminole Heights Historic District (8HI3294).

Area(s) of Historical Significance (see *National Register Bulletin 15*, p. 8 for categories: e.g. "architecture", "ethnic heritage", "community planning & development", etc.)

1. Architecture 3. _____ 5. _____
 2. Community planning & development 4. _____ 6. _____

DOCUMENTATION

Accessible Documentation Not Filed with the Site File - including field notes, analysis notes, photos, plans and other important documents

1) Document type Field notes Maintaining organization Janus Research
 Document description _____ File or accession #'s _____
 2) Document type Field maps Maintaining organization Janus Research
 Document description _____ File or accession #'s _____

RECORDER INFORMATION

Recorder Name Janus Research Affiliation Janus Research

Recorder Contact Information 1107 N. Ward St., Tampa FL 33607 / (813) 636-8200 / janus@janus-research.com
 (address / phone / fax / e-mail)

Required Attachments

① USGS 7.5' MAP WITH STRUCTURE LOCATION PINPOINTED IN RED

② LARGE SCALE STREET, PLAT OR PARCEL MAP (available from most property appraiser web sites)

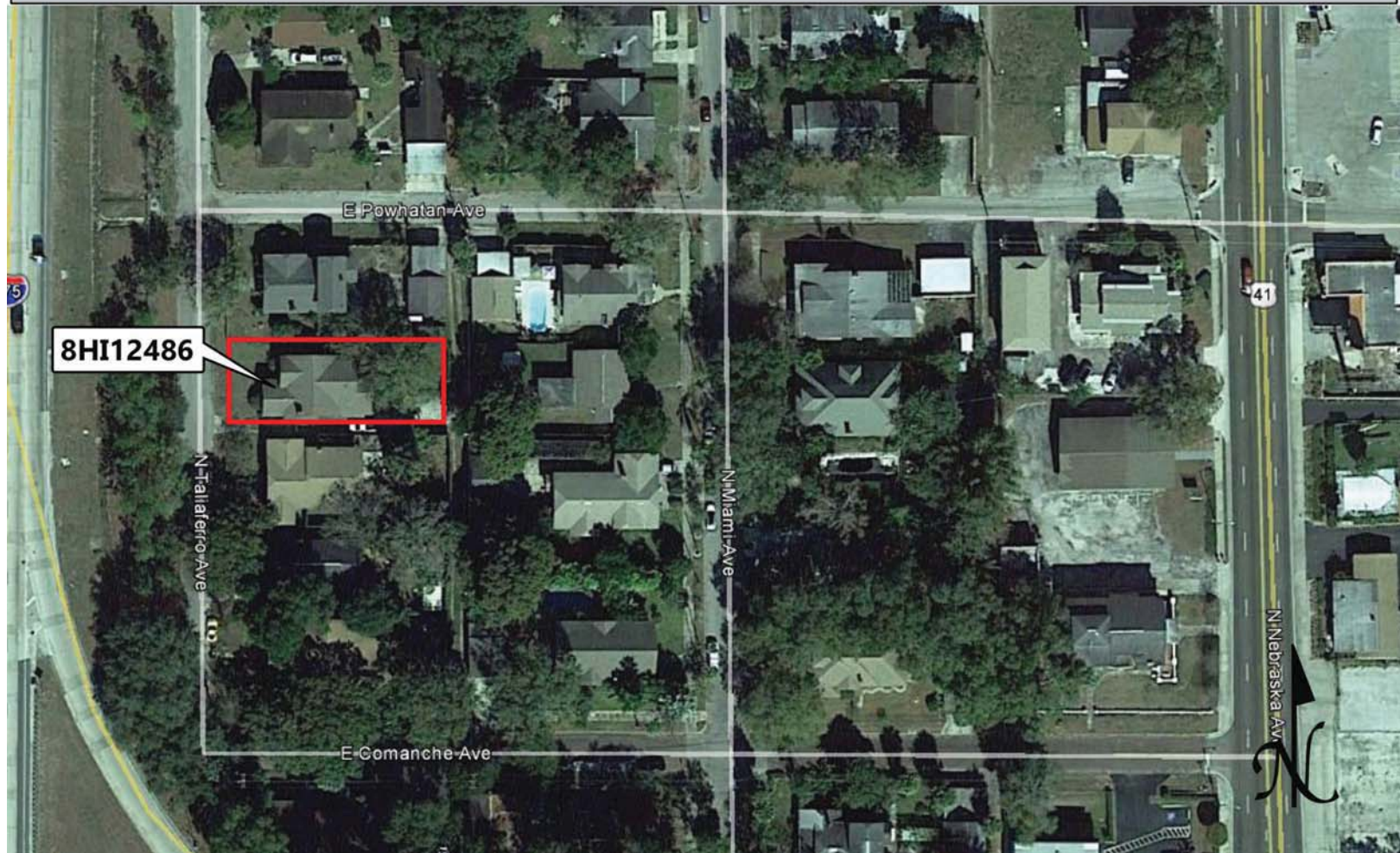
③ PHOTO OF MAIN FACADE, ARCHIVAL B&W PRINT OR DIGITAL IMAGE FILE

If submitting an image file, it must be included on disk or CD AND in hard copy format (plain paper is acceptable).
 Digital image must be at least 1600 x 1200 pixels, 24-bit color, jpeg or tiff.

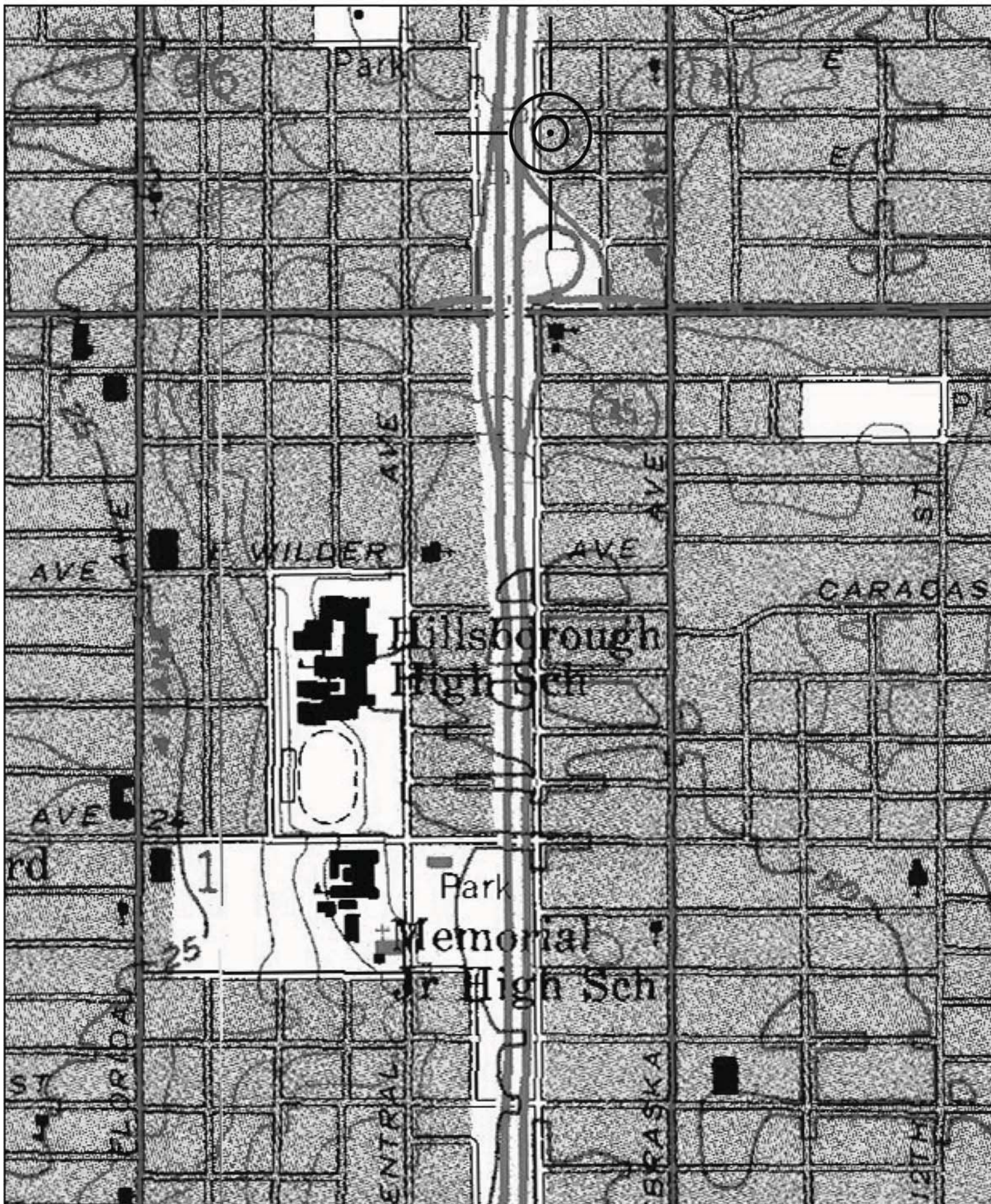
PHOTOGRAPH




SKETCH MAP



USGS QUADRANGLE MAP



Location of 8HI12486
USGS Quadrangle: Tampa (1956 PR 1981)



Original
 Update



HISTORICAL STRUCTURE FORM

FLORIDA MASTER SITE FILE

Version 4.0 1/07

Site #8 **HI12496**
Field Date 1-26-2015
Form Date 1-30-2015
Recorder # 92

Shaded Fields represent the minimum acceptable level of documentation.
Consult the *Guide to Historical Structure Forms* for detailed instructions.

Site Name(s) (address if none) 5709 N. Taliaferro Ave. Multiple Listing (DHR only) _____
Survey Project Name I-275 Martin Luther King Blvd to N of Bearss Ave Survey # (DHR only) _____
National Register Category (please check one) building structure district site object
Ownership: private-profit private-nonprofit private-individual private-nonspecific city county state federal Native American foreign unknown

LOCATION & MAPPING

Street Number 5709 Direction N Street Name Miami Street Type Avenue Suffix Direction _____
Address: _____
Cross Streets (nearest / between) SE corner of N. Taliaferro Ave. and E. Henry Ave.
USGS 7.5 Map Name TAMPA USGS Date 1981 Plat or Other Map _____
City / Town (within 3 miles) Tampa In City Limits? yes no unknown County Hillsborough
Township 28S Range 18E Section 36 ¼ section: NW SW SE NE Irregular-name: _____
Tax Parcel # 164238-0000 Landgrant _____
Subdivision Name _____ Block _____ Lot _____
UTM Coordinates: Zone 16 17 Easting 357127 Northing 3098004
Other Coordinates: X: _____ Y: _____ Coordinate System & Datum _____
Name of Public Tract (e.g., park) _____

HISTORY

Construction Year: 1922 approximately year listed or earlier year listed or later
Original Use Private Residence (House/Cottage/Cabin) From (year): 1922 To (year): _____
Current Use Private Residence (House/Cottage/Cabin) From (year): _____ To (year): 2015
Other Use _____ From (year): _____ To (year): _____
Moves: yes no unknown Date: _____ Original address _____
Alterations: yes no unknown Date: 1970s-1990s Nature Asbestos, door replaced
Additions: yes no unknown Date: _____ Nature _____
Architect (last name first): Unknown Builder (last name first): Unknown
Ownership History (especially original owner, dates, profession, etc.) _____

Is the Resource Affected by a Local Preservation Ordinance? yes no unknown Describe _____

DESCRIPTION

Style Bungalow Exterior Plan Irregular Number of Stories 2
Exterior Fabric(s) 1. Shingles-asbestos 2. _____ 3. _____
Roof Type(s) 1. Gable 2. Shed 3. Clipped gable
Roof Material(s) 1. Composition shingles 2. _____ 3. _____
Roof secondary strucs. (dormers etc.) 1. _____ 2. _____
Windows (types, materials, etc.) Wood 1/1 DHS windows are present.

Distinguishing Architectural Features (exterior or interior ornaments) The building features exposed rafter tails, knee braces, vents, wood surrounds, and cylindrical battered porch columns.

Ancillary Features / Outbuildings (record outbuildings, major landscape features; use continuation sheet if needed.) There is a NH gable roof shed to the NE of the parcel.

DHR USE ONLY		OFFICIAL EVALUATION		DHR USE ONLY	
NR List Date _____	SHPO – Appears to meet criteria for NR listing: <input type="checkbox"/> yes <input type="checkbox"/> no <input type="checkbox"/> insufficient info	Date _____	Init. _____		
<input type="checkbox"/> Owner Objection	KEEPER – Determined eligible: <input type="checkbox"/> yes <input type="checkbox"/> no	Date _____			
	NR Criteria for Evaluation: <input type="checkbox"/> a <input type="checkbox"/> b <input type="checkbox"/> c <input type="checkbox"/> d (see <i>National Register Bulletin 15</i> , p. 2)				

DESCRIPTION (continued)

Chimney: No. 1 Chimney Material(s): 1. Brick 2. _____
 Structural System(s): 1. Wood frame 2. _____ 3. _____
 Foundation Type(s): 1. Piers 2. _____
 Foundation Material(s): 1. Brick 2. _____
 Main Entrance (stylistic details) At the W. facade is a replacement wood multi-fixed inset light door.

Porch Descriptions (types, locations, roof types, etc.) The W. porch is beneath a front gable extension and incorporates battered columns atop brick piers and an asbestos clad wall. Some board and batten siding is utilized within the porch.

Condition (overall resource condition): excellent good fair deteriorated ruinous

Narrative Description of Resource This Bungalow is irregular with a central 2-story clipped gable, 1-story front gable W. extension with additional front gable projection porch. There is another gable extension set between the clipped-gable and W. front gable and an E. shed portion.

Archaeological Remains _____ Check if Archaeological Form Completed

RESEARCH METHODS (check all that apply)

FMSF record search (sites/surveys) library research building permits Sanborn maps
FL State Archives/photo collection city directory occupant/owner interview plat maps
property appraiser / tax records newspaper files neighbor interview Public Lands Survey (DEP)
cultural resource survey (CRAS) historic photos interior inspection HABS/HAER record search
other methods (describe) Historic aerial and aerial photographs

Bibliographic References (give FMSF manuscript # if relevant, use continuation sheet if needed) _____

OPINION OF RESOURCE SIGNIFICANCE

Appears to meet the criteria for National Register listing individually? yes no insufficient information

Appears to meet the criteria for National Register listing as part of a district? yes no insufficient information

Explanation of Evaluation (required, whether significant or not; use separate sheet if needed) This building exhibits modifications and does not possess sufficient significance for individual listing; however, it is contributing to a proposed expanded Seminole Heights Historic District (8HI3294).

Area(s) of Historical Significance (see *National Register Bulletin 15*, p. 8 for categories: e.g. "architecture", "ethnic heritage", "community planning & development", etc.)

1. Architecture 3. _____ 5. _____
 2. Community planning & development 4. _____ 6. _____

DOCUMENTATION

Accessible Documentation Not Filed with the Site File - including field notes, analysis notes, photos, plans and other important documents

1) Document type Field notes Maintaining organization Janus Research
 Document description _____ File or accession #'s _____
 2) Document type Field maps Maintaining organization Janus Research
 Document description _____ File or accession #'s _____

RECORDER INFORMATION

Recorder Name Janus Research Affiliation Janus Research

Recorder Contact Information 1107 N. Ward St., Tampa FL 33607 / (813) 636-8200 / janus@janus-research.com
 (address / phone / fax / e-mail)

Required Attachments

- ① USGS 7.5' MAP WITH STRUCTURE LOCATION PINPOINTED IN RED
- ② LARGE SCALE STREET, PLAT OR PARCEL MAP (available from most property appraiser web sites)
- ③ PHOTO OF MAIN FACADE, ARCHIVAL B&W PRINT OR DIGITAL IMAGE FILE

If submitting an image file, it must be included on disk or CD AND in hard copy format (plain paper is acceptable).
 Digital image must be at least 1600 x 1200 pixels, 24-bit color, jpeg or tiff.

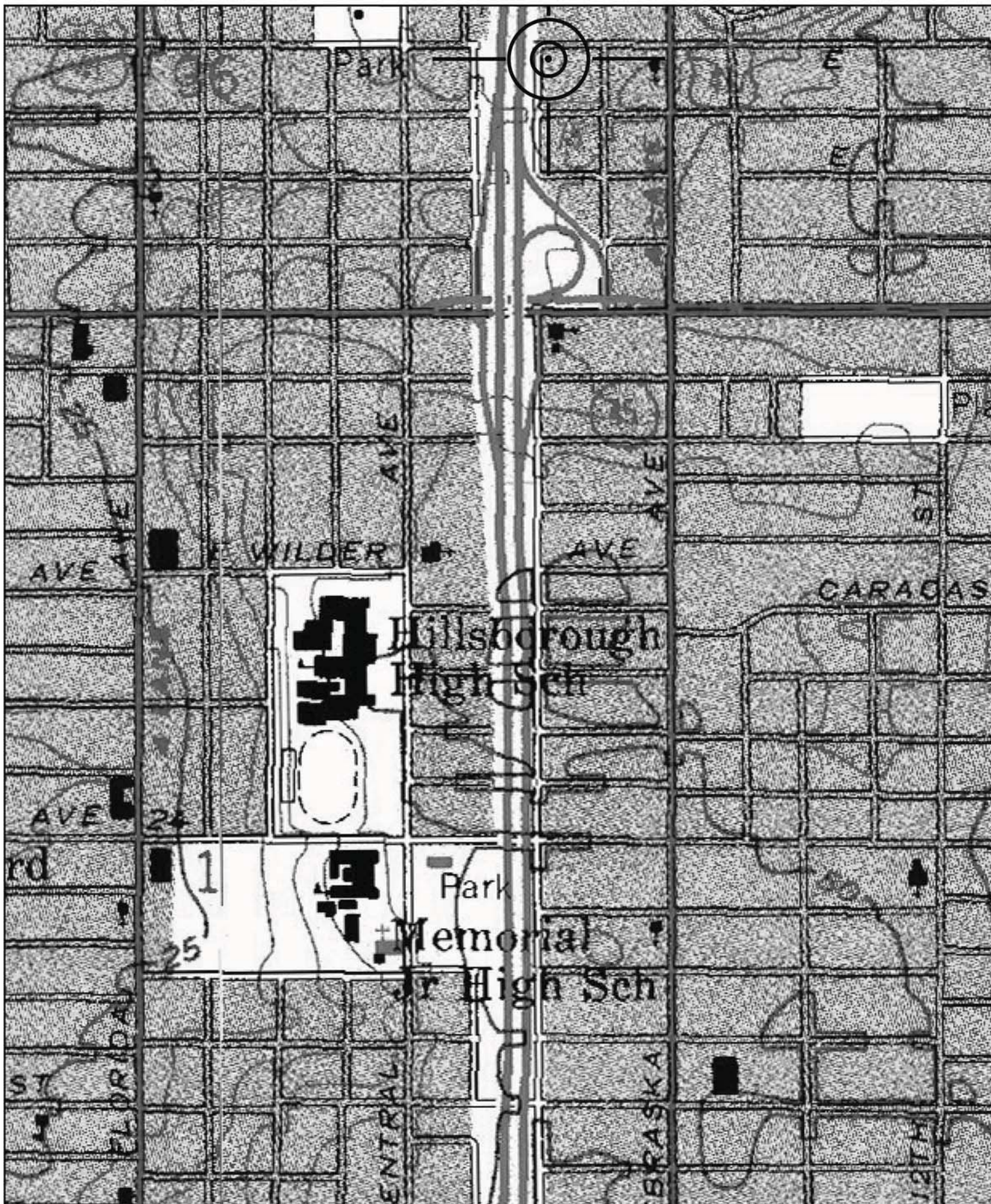
PHOTOGRAPH



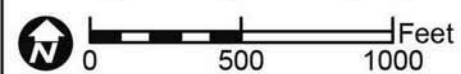
SKETCH MAP



USGS QUADRANGLE MAP



Location of 8HI12496
USGS Quadrangle: Tampa (1956 PR 1981)



Original
 Update



HISTORICAL STRUCTURE FORM

FLORIDA MASTER SITE FILE

Version 4.0 1/07

Site #8 HI12487
Field Date 2-3-2015
Form Date 2-17-2015
Recorder # 148

Shaded Fields represent the minimum acceptable level of documentation.
Consult the *Guide to Historical Structure Forms* for detailed instructions.

Site Name(s) (address if none) 5608 N Cherokee Ave Multiple Listing (DHR only) _____
Survey Project Name I-275 Martin Luther King Blvd to N of Bearss Ave Survey # (DHR only) _____
National Register Category (please check one) building structure district site object
Ownership: private-profit private-nonprofit private-individual private-nonspecific city county state federal Native American foreign unknown

LOCATION & MAPPING

Street Number 5608 Direction N Street Name Cherokee Street Type Avenue Suffix Direction _____
Address: _____
Cross Streets (nearest/between) W side, b/w E Powhatan Ave and E Comanche Ave
USGS 7.5 Map Name TAMPA USGS Date 1981 Plat or Other Map _____
City / Town (within 3 miles) Tampa In City Limits? yes no unknown County Hillsborough
Township 28S Range 18E Section 36 ¼ section: NW SW SE NE Irregular-name: _____
Tax Parcel # 164251-0000 Landgrant _____
Subdivision Name East Suwanee Heights Block _____ Lot _____
UTM Coordinates: Zone 16 17 Easting 356982 Northing 3107886
Other Coordinates: X: _____ Y: _____ Coordinate System & Datum _____
Name of Public Tract (e.g., park) _____

HISTORY

Construction Year: 1940 approximately year listed or earlier year listed or later
Original Use Private Residence (House/Cottage/Cabin) From (year): 1940 To (year): _____
Current Use Private Residence (House/Cottage/Cabin) From (year): _____ To (year): 2015
Other Use _____ From (year): _____ To (year): _____
Moves: yes no unknown Date: _____ Original address _____
Alterations: yes no unknown Date: 1970s-1990s Nature Asbestos, windows/doors replaced
Additions: yes no unknown Date: c. 1970s Nature W shed roof porch addition
Architect (last name first): Unknown Builder (last name first): Unknown
Ownership History (especially original owner, dates, profession, etc.) _____

Is the Resource Affected by a Local Preservation Ordinance? yes no unknown Describe Seminole Heights District

DESCRIPTION

Style Minimal Traditional Exterior Plan Irregular Number of Stories 1
Exterior Fabric(s) 1. Shingles-asbestos 2. _____ 3. _____
Roof Type(s) 1. Gable 2. _____ 3. _____
Roof Material(s) 1. Composition shingles 2. _____ 3. _____
Roof secondary strucs. (dormers etc.) 1. _____ 2. _____
Windows (types, materials, etc.) Metal replacement 1/1 and 2/2 SHS windows are present.

Distinguishing Architectural Features (exterior or interior ornaments) The building features a heavy E brick chimney affixed at the wall, vents, and wood surrounds.

Ancillary Features / Outbuildings (record outbuildings, major landscape features; use continuation sheet if needed.) There is a gable roof 2-car frame garage to the W.

DHR USE ONLY		OFFICIAL EVALUATION		DHR USE ONLY	
NR List Date	SHPO – Appears to meet criteria for NR listing: <input type="checkbox"/> yes <input type="checkbox"/> no <input type="checkbox"/> insufficient info	Date	_____	Init.	_____
<input type="checkbox"/> Owner Objection	KEEPER – Determined eligible: <input type="checkbox"/> yes <input type="checkbox"/> no	Date	_____		
	NR Criteria for Evaluation: <input type="checkbox"/> a <input type="checkbox"/> b <input type="checkbox"/> c <input type="checkbox"/> d (see <i>National Register Bulletin 15</i> , p. 2)				

DESCRIPTION (continued)

Chimney: No. 1 Chimney Material(s): 1. Brick 2. _____
 Structural System(s): 1. Wood frame 2. _____ 3. _____
 Foundation Type(s): 1. Piers 2. _____
 Foundation Material(s): 1. Concrete Block 2. _____
 Main Entrance (stylistic details) There is a replacement door with decorative glass at the E porch.

Porch Descriptions (types, locations, roof types, etc.) The E entrance porch is beneath a roof extension and incorporates a wood support and knee braces.

Condition (overall resource condition): excellent good fair deteriorated ruinous

Narrative Description of Resource This Minimal Traditional residence is irregular in form with two main side gable portions, a W front gable extension, and an E roof extension porch. There is a W shed roof porch addition. The building has been re-clad in asbestos siding.

Archaeological Remains _____ Check if Archaeological Form Completed

RESEARCH METHODS (check all that apply)

FMSF record search (sites/surveys) library research building permits Sanborn maps
FL State Archives/photo collection city directory occupant/owner interview plat maps
property appraiser / tax records newspaper files neighbor interview Public Lands Survey (DEP)
cultural resource survey (CRAS) historic photos interior inspection HABS/HAER record search
other methods (describe) Historic aerial and aerial photographs

Bibliographic References (give FMSF manuscript # if relevant, use continuation sheet if needed) _____

OPINION OF RESOURCE SIGNIFICANCE

Appears to meet the criteria for National Register listing individually? yes no insufficient information

Appears to meet the criteria for National Register listing as part of a district? yes no insufficient information

Explanation of Evaluation (required, whether significant or not; use separate sheet if needed) This building exhibits modifications and does not possess sufficient significance for individual listing. It is not suggested to expand the NR Seminole Heights Historic District (8HI3294) to include this structure.

Area(s) of Historical Significance (see *National Register Bulletin 15*, p. 8 for categories: e.g. "architecture", "ethnic heritage", "community planning & development", etc.)

1. _____ 3. _____ 5. _____
 2. _____ 4. _____ 6. _____

DOCUMENTATION

Accessible Documentation Not Filed with the Site File - including field notes, analysis notes, photos, plans and other important documents

1) Document type Field notes Maintaining organization Janus Research
 Document description _____ File or accession #'s _____
 2) Document type Field maps Maintaining organization Janus Research
 Document description _____ File or accession #'s _____

RECORDER INFORMATION

Recorder Name Janus Research Affiliation Janus Research

Recorder Contact Information 1107 N. Ward St., Tampa FL 33607 / (813) 636-8200 / janus@janus-research.com
 (address / phone / fax / e-mail)

Required Attachments

① USGS 7.5' MAP WITH STRUCTURE LOCATION PINPOINTED IN RED

② LARGE SCALE STREET, PLAT OR PARCEL MAP (available from most property appraiser web sites)

③ PHOTO OF MAIN FACADE, ARCHIVAL B&W PRINT OR DIGITAL IMAGE FILE

If submitting an image file, it must be included on disk or CD AND in hard copy format (plain paper is acceptable).
 Digital image must be at least 1600 x 1200 pixels, 24-bit color, jpeg or tiff.

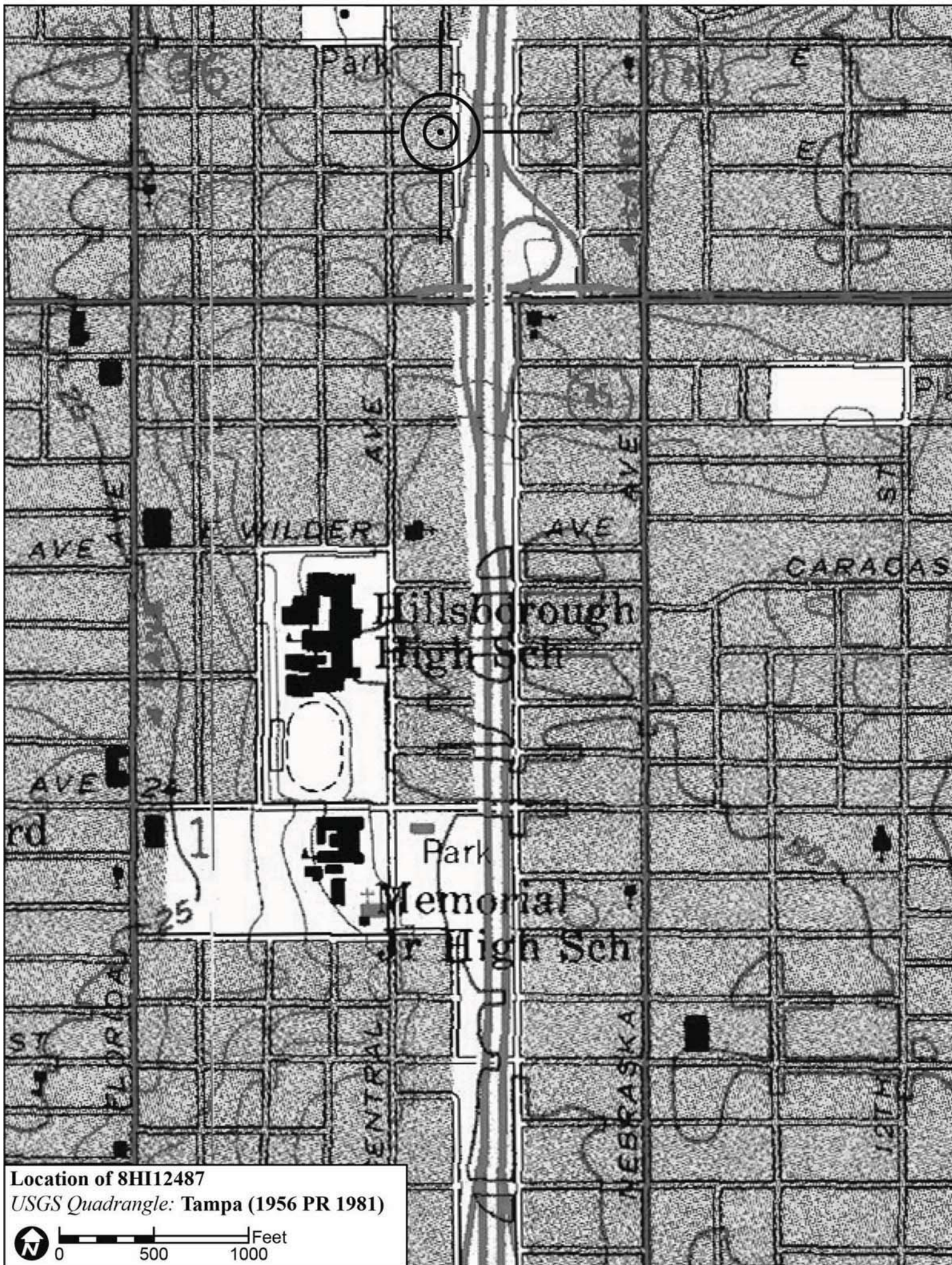
PHOTOGRAPH



SKETCH MAP

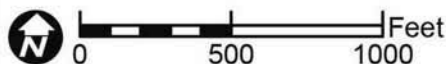


USGS QUADRANGLE MAP



Location of 8HI12487

USGS Quadrangle: Tampa (1956 PR 1981)



Original
 Update



HISTORICAL STRUCTURE FORM

FLORIDA MASTER SITE FILE

Version 4.0 1/07

Site #8 **HI12490**
Field Date 1-26-2015
Form Date 1-30-2015
Recorder # 95

Shaded Fields represent the minimum acceptable level of documentation.
Consult the *Guide to Historical Structure Forms* for detailed instructions.

Site Name(s) (address if none) 5701 N. Taliaferro Ave. Multiple Listing (DHR only) _____
Survey Project Name I-275 Martin Luther King Blvd to N of Bearss Ave Survey # (DHR only) _____
National Register Category (please check one) building structure district site object
Ownership: private-profit private-nonprofit private-individual private-nonspecific city county state federal Native American foreign unknown

LOCATION & MAPPING

Street Number 5701 Direction N Street Name Miami Street Type Avenue Suffix Direction _____
Address: _____
Cross Streets (nearest / between) NE corner N. Taliaferro Ave. and E. Powhatan Ave.
USGS 7.5 Map Name TAMPA USGS Date 1981 Plat or Other Map _____
City / Town (within 3 miles) Tampa In City Limits? yes no unknown County Hillsborough
Township 28S Range 18E Section 36 ¼ section: NW SW SE NE Irregular-name: _____
Tax Parcel # 164235-0000 Landgrant _____
Subdivision Name _____ Block _____ Lot _____
UTM Coordinates: Zone 16 17 Easting 357124 Northing 3097937
Other Coordinates: X: _____ Y: _____ Coordinate System & Datum _____
Name of Public Tract (e.g., park) _____

HISTORY

Construction Year: 1941 approximately year listed or earlier year listed or later
Original Use Private Residence (House/Cottage/Cabin) From (year): 1941 To (year): _____
Current Use Private Residence (House/Cottage/Cabin) From (year): _____ To (year): 2015
Other Use _____ From (year): _____ To (year): _____
Moves: yes no unknown Date: _____ Original address _____
Alterations: yes no unknown Date: c. 1970s Nature Porch enclosed, windows, door
Additions: yes no unknown Date: _____ Nature _____
Architect (last name first): Unknown Builder (last name first): Unknown
Ownership History (especially original owner, dates, profession, etc.) _____

Is the Resource Affected by a Local Preservation Ordinance? yes no unknown Describe _____

DESCRIPTION

Style Masonry Vernacular Exterior Plan Irregular Number of Stories 1
Exterior Fabric(s) 1. Brick 2. _____ 3. _____
Roof Type(s) 1. Clipped gable 2. _____ 3. _____
Roof Material(s) 1. Composition shingles 2. _____ 3. _____
Roof secondary strucs. (dormers etc.) 1. _____ 2. _____
Windows (types, materials, etc.) Metal replacement 1/1 SHS and 4-light awning windows are present.

Distinguishing Architectural Features (exterior or interior ornaments) The building features knee braces, wood surrounds, and brick foundation vents.

Ancillary Features / Outbuildings (record outbuildings, major landscape features; use continuation sheet if needed.) There is a c. 1982 gabled roof MV house N. of this house and an E. historic garage with 2 garage bays.

DHR USE ONLY		OFFICIAL EVALUATION		DHR USE ONLY	
NR List Date	SHPO – Appears to meet criteria for NR listing: <input type="checkbox"/> yes <input type="checkbox"/> no <input type="checkbox"/> insufficient info	Date	_____	Init.	_____
<input type="checkbox"/> Owner Objection	KEEPER – Determined eligible: <input type="checkbox"/> yes <input type="checkbox"/> no	Date	_____		
	NR Criteria for Evaluation: <input type="checkbox"/> a <input type="checkbox"/> b <input type="checkbox"/> c <input type="checkbox"/> d (see <i>National Register Bulletin 15</i> , p. 2)				

DESCRIPTION (continued)

Chimney: No. 0 Chimney Material(s): 1. Concrete block 2.
Structural System(s): 1. Concrete block 2. 3.
Foundation Type(s): 1. Continuous 2.
Foundation Material(s): 1. Brick 2.
Main Entrance (stylistic details) At the W. enclosed porch is a replacement wood panel door with oval inset light.

Porch Descriptions (types, locations, roof types, etc.) None observed

Condition (overall resource condition): []excellent [x]good []fair []deteriorated []ruinous

Narrative Description of Resource This MV style house is irregular in form with a cross clipped-gable roof system. At the W. is an enclosed porch. It appears that the SW corner may have been part of the porch and has been enclosed.

Archaeological Remains []Check if Archaeological Form Completed

RESEARCH METHODS (check all that apply)

- [x]FMSF record search (sites/surveys) []library research []building permits [x]Sanborn maps
[]FL State Archives/photo collection []city directory []occupant/owner interview []plat maps
[x]property appraiser / tax records []newspaper files []neighbor interview []Public Lands Survey (DEP)
[x]cultural resource survey (CRAS) []historic photos []interior inspection []HABS/HAER record search
[x]other methods (describe) Historic aerial and aerial photographs

Bibliographic References (give FMSF manuscript # if relevant, use continuation sheet if needed)

OPINION OF RESOURCE SIGNIFICANCE

Appears to meet the criteria for National Register listing individually? []yes [x]no []insufficient information

Appears to meet the criteria for National Register listing as part of a district? []yes [x]no []insufficient information

Explanation of Evaluation (required, whether significant or not; use separate sheet if needed) This building exhibits modifications and does not possess sufficient significance for individual listing. It is non-contributing to a proposed expanded Seminole Heights Historic District (8HI3294) due to modifications and the later construction date.

Area(s) of Historical Significance (see National Register Bulletin 15, p. 8 for categories: e.g. "architecture", "ethnic heritage", "community planning & development", etc.)

- 1. 3. 5.
2. 4. 6.

DOCUMENTATION

Accessible Documentation Not Filed with the Site File - including field notes, analysis notes, photos, plans and other important documents

- 1) Document type Field notes Maintaining organization Janus Research
Document description File or accession #'s
2) Document type Field maps Maintaining organization Janus Research
Document description File or accession #'s

RECORDER INFORMATION

Recorder Name Janus Research Affiliation Janus Research

Recorder Contact Information 1107 N. Ward St., Tampa FL 33607 / (813) 636-8200 / janus@janus-research.com
(address / phone / fax / e-mail)

Required Attachments
1 USGS 7.5' MAP WITH STRUCTURE LOCATION PINPOINTED IN RED
2 LARGE SCALE STREET, PLAT OR PARCEL MAP (available from most property appraiser web sites)
3 PHOTO OF MAIN FACADE, ARCHIVAL B&W PRINT OR DIGITAL IMAGE FILE
If submitting an image file, it must be included on disk or CD AND in hard copy format (plain paper is acceptable). Digital image must be at least 1600 x 1200 pixels, 24-bit color, jpeg or tiff.

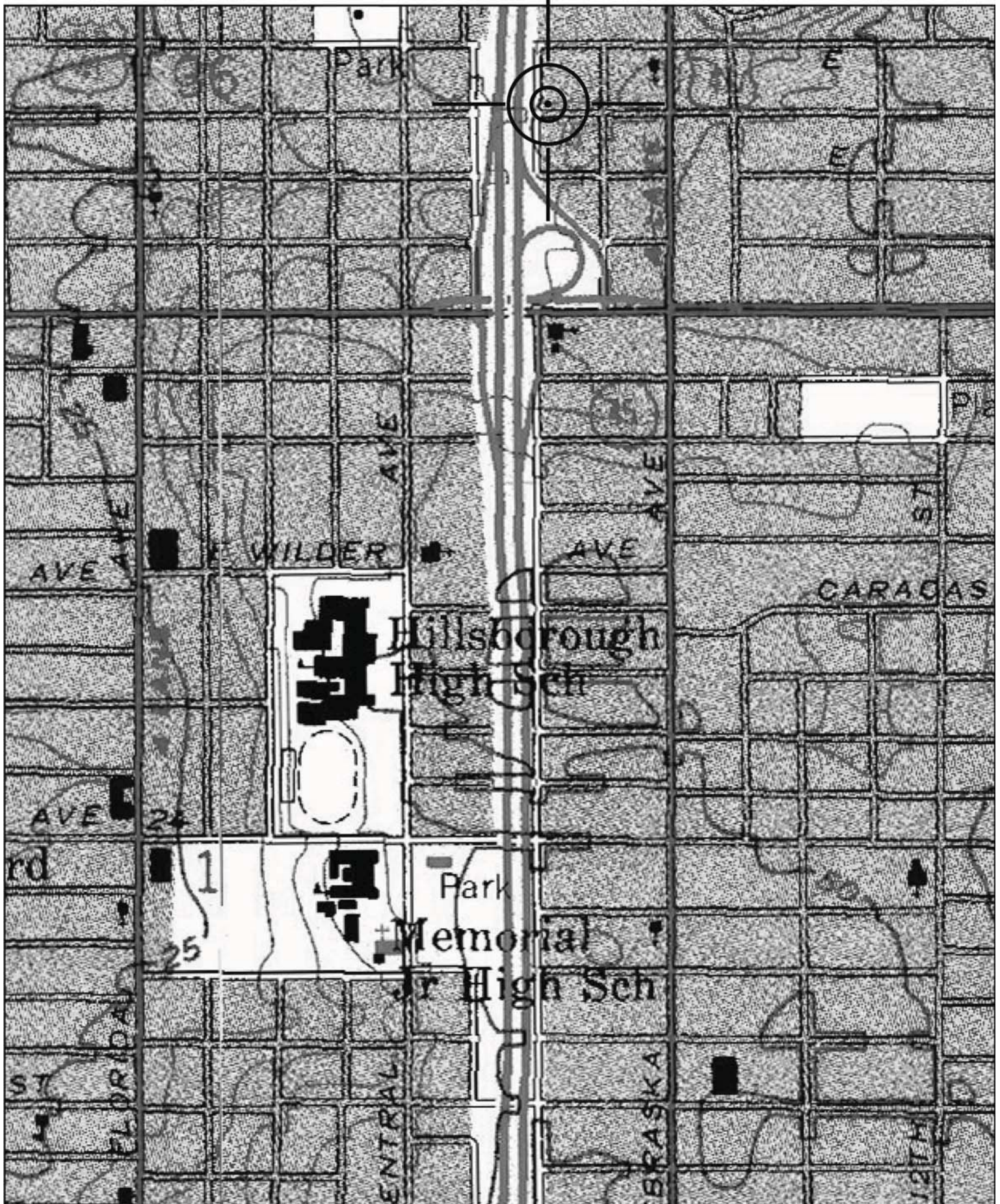
PHOTOGRAPH



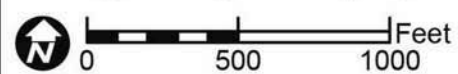
SKETCH MAP



USGS QUADRANGLE MAP



Location of 8HI12490
USGS Quadrangle: Tampa (1956 PR 1981)



Original
 Update



HISTORICAL STRUCTURE FORM

FLORIDA MASTER SITE FILE

Version 4.0 1/07

Site #8 **HI12499**
Field Date 1-26-2015
Form Date 1-30-2015
Recorder # 98

Shaded Fields represent the minimum acceptable level of documentation.
Consult the *Guide to Historical Structure Forms* for detailed instructions.

Site Name(s) (address if none) 5802 Osceola Pl. Multiple Listing (DHR only) _____
Survey Project Name I-275 Martin Luther King Blvd to N of Bearss Ave Survey # (DHR only) _____
National Register Category (please check one) building structure district site object
Ownership: private-profit private-nonprofit private-individual private-nonspecific city county state federal Native American foreign unknown

LOCATION & MAPPING

Street Number 5802 Direction _____ Street Name Osceola Street Type Place Suffix Direction _____
Address: _____
Cross Streets (nearest/between) NW intersection of Osceola Pl. and E. Henry Ave.
USGS 7.5 Map Name TAMPA USGS Date 1981 Plat or Other Map _____
City / Town (within 3 miles) Tampa In City Limits? yes no unknown County Hillsborough
Township 28S Range 18E Section 36 1/4 section: NW SW SE NE Irregular-name: _____
Tax Parcel # 163793-0000 Landgrant _____
Subdivision Name _____ Block _____ Lot _____
UTM Coordinates: Zone 16 17 Easting 357120 Northing 3098047
Other Coordinates: X: _____ Y: _____ Coordinate System & Datum _____
Name of Public Tract (e.g., park) _____

HISTORY

Construction Year: 1949 approximately year listed or earlier year listed or later
Original Use Private Residence (House/Cottage/Cabin) From (year): 1949 To (year): _____
Current Use Private Residence (House/Cottage/Cabin) From (year): _____ To (year): 2015
Other Use _____ From (year): _____ To (year): _____
Moves: yes no unknown Date: _____ Original address _____
Alterations: yes no unknown Date: c. 1980s Nature Windows and door replaced
Additions: yes no unknown Date: c. 1980s Nature S. carport, NW shed addition
Architect (last name first): Unknown Builder (last name first): Unknown
Ownership History (especially original owner, dates, profession, etc.) _____

Is the Resource Affected by a Local Preservation Ordinance? yes no unknown Describe _____

DESCRIPTION

Style Masonry Vernacular Exterior Plan Irregular Number of Stories 1
Exterior Fabric(s) 1. Brick 2. _____ 3. _____
Roof Type(s) 1. Hip 2. Shed 3. _____
Roof Material(s) 1. Composition shingles 2. Built-up 3. _____
Roof secondary strucs. (dormers etc.) 1. _____ 2. _____
Windows (types, materials, etc.) Metal replacement 2/2 SHS and 8-light pivot windows are present, in addition to a tripartite window unit.
Distinguishing Architectural Features (exterior or interior ornaments) The building features brick sills and foundation vents.

Ancillary Features / Outbuildings (record outbuildings, major landscape features; use continuation sheet if needed.) None observed

DHR USE ONLY		OFFICIAL EVALUATION		DHR USE ONLY	
NR List Date	SHPO – Appears to meet criteria for NR listing: <input type="checkbox"/> yes <input type="checkbox"/> no <input type="checkbox"/> insufficient info	Date	_____	Init.	_____
<input type="checkbox"/> Owner Objection	KEEPER – Determined eligible: <input type="checkbox"/> yes <input type="checkbox"/> no	Date	_____		
	NR Criteria for Evaluation: <input type="checkbox"/> a <input type="checkbox"/> b <input type="checkbox"/> c <input type="checkbox"/> d (see <i>National Register Bulletin 15</i> , p. 2)				

DESCRIPTION (continued)

Chimney: No. 0 Chimney Material(s): 1. _____ 2. _____
 Structural System(s): 1. Concrete block 2. _____ 3. _____
 Foundation Type(s): 1. Continuous 2. _____
 Foundation Material(s): 1. Concrete Block 2. _____
 Main Entrance (stylistic details) At the E. is a replacement door with decorative fixed diamond lights that is accessed by tiled steps with metal rail.
 Porch Descriptions (types, locations, roof types, etc.) There is a S. roof extension porch to the E. of the carport addition.

Condition (overall resource condition): excellent good fair deteriorated ruinous

Narrative Description of Resource This MV style house is irregular in form with a main hip roof, W. hip extension which incorporates a 1-bay garage, and a roof extension porch S. of the W. hip extension. A carport has been appended S. at the garage and there is a NW shed addition.

Archaeological Remains _____ Check if Archaeological Form Completed

RESEARCH METHODS (check all that apply)

FMSF record search (sites/surveys) library research building permits Sanborn maps
FL State Archives/photo collection city directory occupant/owner interview plat maps
property appraiser / tax records newspaper files neighbor interview Public Lands Survey (DEP)
cultural resource survey (CRAS) historic photos interior inspection HABS/HAER record search
other methods (describe) Historic aerial and aerial photographs

Bibliographic References (give FMSF manuscript # if relevant, use continuation sheet if needed) _____

OPINION OF RESOURCE SIGNIFICANCE

Appears to meet the criteria for National Register listing individually? yes no insufficient information

Appears to meet the criteria for National Register listing as part of a district? yes no insufficient information

Explanation of Evaluation (required, whether significant or not; use separate sheet if needed) This building does not possess sufficient significance for individual listing. The building is in an area of altered resources and would not be contributing to a potential National Register Historic District.

Area(s) of Historical Significance (see *National Register Bulletin 15*, p. 8 for categories: e.g. "architecture", "ethnic heritage", "community planning & development", etc.)

1. _____ 3. _____ 5. _____
 2. _____ 4. _____ 6. _____

DOCUMENTATION

Accessible Documentation Not Filed with the Site File - including field notes, analysis notes, photos, plans and other important documents

1) Document type Field notes Maintaining organization Janus Research
 Document description _____ File or accession #'s _____
 2) Document type Field maps Maintaining organization Janus Research
 Document description _____ File or accession #'s _____

RECORDER INFORMATION

Recorder Name Janus Research Affiliation Janus Research

Recorder Contact Information 1107 N. Ward St., Tampa FL 33607 / (813) 636-8200 / janus@janus-research.com
 (address / phone / fax / e-mail)

Required Attachments

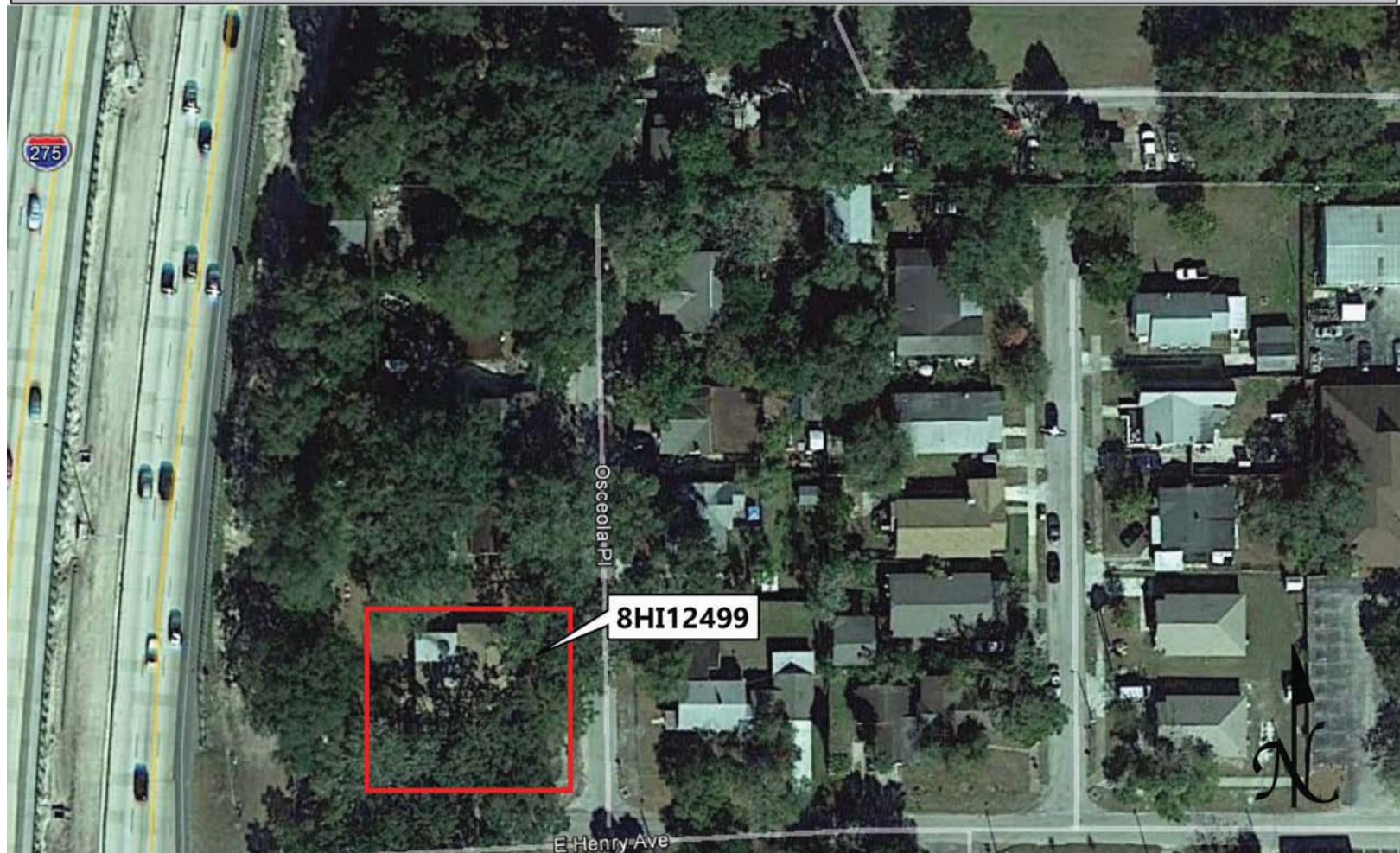
- ① USGS 7.5' MAP WITH STRUCTURE LOCATION PINPOINTED IN RED
- ② LARGE SCALE STREET, PLAT OR PARCEL MAP (available from most property appraiser web sites)
- ③ PHOTO OF MAIN FACADE, ARCHIVAL B&W PRINT OR DIGITAL IMAGE FILE

If submitting an image file, it must be included on disk or CD AND in hard copy format (plain paper is acceptable).
 Digital image must be at least 1600 x 1200 pixels, 24-bit color, jpeg or tiff.

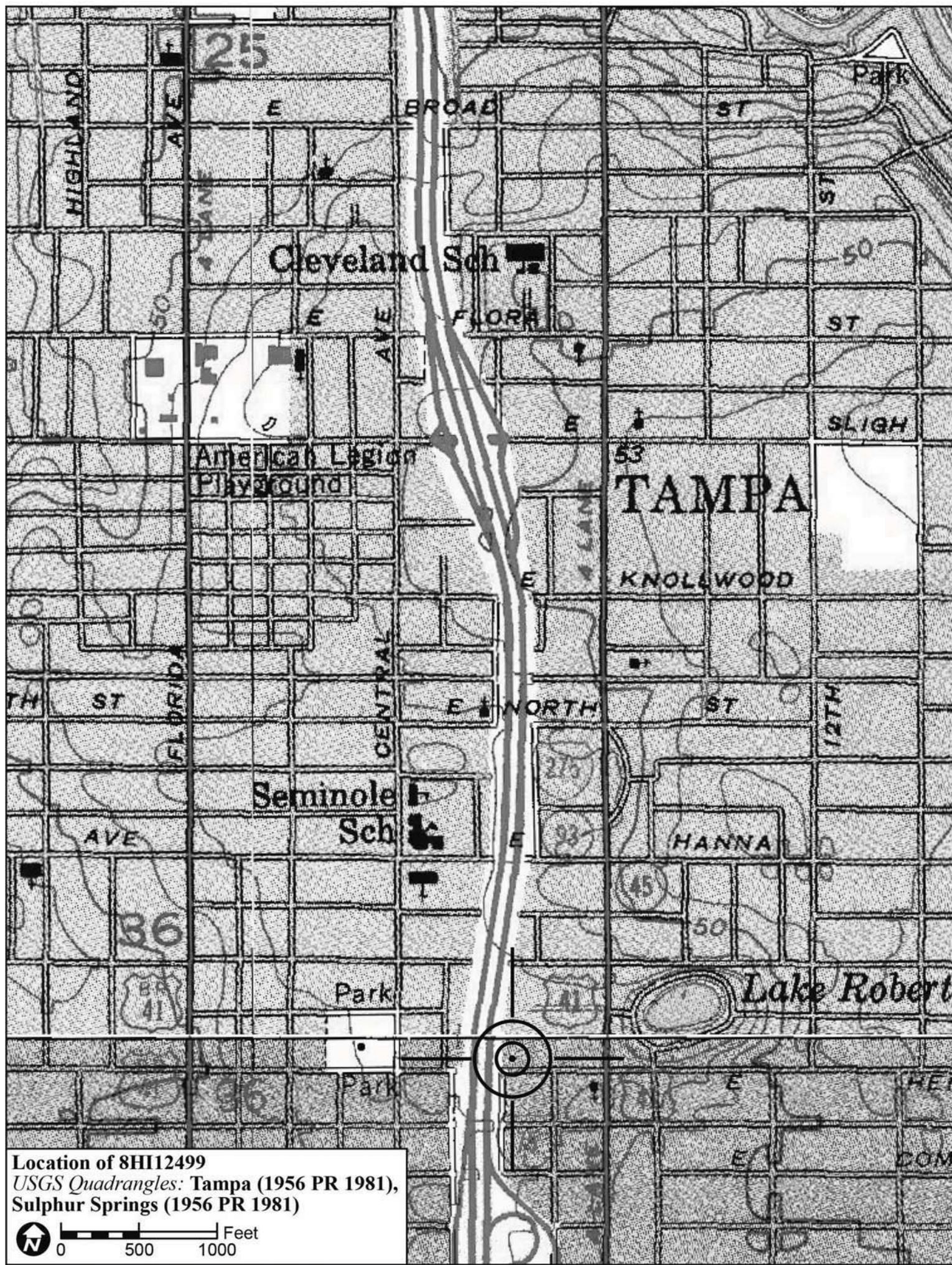
PHOTOGRAPH




SKETCH MAP



USGS QUADRANGLE MAP



Location of 8HI12499
USGS Quadrangles: Tampa (1956 PR 1981),
Sulphur Springs (1956 PR 1981)



Original
 Update



HISTORICAL STRUCTURE FORM

FLORIDA MASTER SITE FILE

Version 4.0 1/07

Site #8 HI12491
Field Date 2-3-2015
Form Date 2-17-2015
Recorder # 152

Shaded Fields represent the minimum acceptable level of documentation.
Consult the *Guide to Historical Structure Forms* for detailed instructions.

Site Name(s) (address if none) 5702 N Cherokee Ave Multiple Listing (DHR only) _____
Survey Project Name I-275 Martin Luther King Blvd to N of Bearss Ave Survey # (DHR only) _____
National Register Category (please check one) building structure district site object
Ownership: private-profit private-nonprofit private-individual private-nonspecific city county state federal Native American foreign unknown

LOCATION & MAPPING

Street Number 5702 Direction N Street Name Cherokee Street Type Avenue Suffix Direction _____
Address: _____
Cross Streets (nearest / between) NW corner of N Cherokee Ave and E Powhatan Ave
USGS 7.5 Map Name TAMPA USGS Date 1981 Plat or Other Map _____
City / Town (within 3 miles) Tampa In City Limits? yes no unknown County Hillsborough
Township 28S Range 18E Section 36 1/4 section: NW SW SE NE Irregular-name: _____
Tax Parcel # 164244-0000 Landgrant _____
Subdivision Name East Suwanee Heights Block _____ Lot _____
UTM Coordinates: Zone 16 17 Easting 356982 Northing 3107940
Other Coordinates: X: _____ Y: _____ Coordinate System & Datum _____
Name of Public Tract (e.g., park) _____

HISTORY

Construction Year: 1922 approximately year listed or earlier year listed or later
Original Use Private Residence (House/Cottage/Cabin) From (year): 1922 To (year): _____
Current Use Private Residence (House/Cottage/Cabin) From (year): _____ To (year): 2015
Other Use _____ From (year): _____ To (year): _____
Moves: yes no unknown Date: _____ Original address _____
Alterations: yes no unknown Date: c. 1980s Nature Porch encl, some openings alt, stuccoed
Additions: yes no unknown Date: _____ Nature _____
Architect (last name first): Unknown Builder (last name first): Unknown
Ownership History (especially original owner, dates, profession, etc.) _____

Is the Resource Affected by a Local Preservation Ordinance? yes no unknown Describe Seminole Heights District

DESCRIPTION

Style Bungalow Exterior Plan Irregular Number of Stories 1
Exterior Fabric(s) 1. Stucco 2. _____ 3. _____
Roof Type(s) 1. Gable 2. _____ 3. _____
Roof Material(s) 1. Composition shingles 2. _____ 3. _____
Roof secondary strucs. (dormers etc.) 1. _____ 2. _____
Windows (types, materials, etc.) Wood 1/1 DHS and metal replacement 1/1 SHS windows are present.

Distinguishing Architectural Features (exterior or interior ornaments) The building features decorative wood design in gable ends, vents, and faux NH shutters.

Ancillary Features / Outbuildings (record outbuildings, major landscape features; use continuation sheet if needed.) There is a W gable roof quest house that has been stuccoed.

DHR USE ONLY		OFFICIAL EVALUATION		DHR USE ONLY	
NR List Date	SHPO – Appears to meet criteria for NR listing: <input type="checkbox"/> yes <input type="checkbox"/> no <input type="checkbox"/> insufficient info	Date	_____	Init.	_____
<input type="checkbox"/> Owner Objection	KEEPER – Determined eligible: <input type="checkbox"/> yes <input type="checkbox"/> no	Date	_____		
	NR Criteria for Evaluation: <input type="checkbox"/> a <input type="checkbox"/> b <input type="checkbox"/> c <input type="checkbox"/> d (see <i>National Register Bulletin 15</i> , p. 2)				

DESCRIPTION (continued)

Chimney: No. 1 Chimney Material(s): 1. Concrete 2. _____
 Structural System(s): 1. Wood frame 2. _____ 3. _____
 Foundation Type(s): 1. Piers 2. _____
 Foundation Material(s): 1. _____ 2. _____
 Main Entrance (stylistic details) There is a replacement door in the E porch.

Porch Descriptions (types, locations, roof types, etc.) The E porch is set within the gable end. The portion of the porch which wraps at the S elevation has been enclosed. The porch employs brick piers.

Condition (overall resource condition): excellent good fair deteriorated ruinous

Narrative Description of Resource This Bungalow is irregular in form with multiple hipped roof portions. A portion of the front porch has been enclosed at the south elevation. The building has been stuccoed, including faux brick areas, and several original openings have been altered.

Archaeological Remains _____ Check if Archaeological Form Completed

RESEARCH METHODS (check all that apply)

FMSF record search (sites/surveys) library research building permits Sanborn maps
FL State Archives/photo collection city directory occupant/owner interview plat maps
property appraiser / tax records newspaper files neighbor interview Public Lands Survey (DEP)
cultural resource survey (CRAS) historic photos interior inspection HABS/HAER record search
other methods (describe) Historic aerial and aerial photographs

Bibliographic References (give FMSF manuscript # if relevant, use continuation sheet if needed) _____

OPINION OF RESOURCE SIGNIFICANCE

Appears to meet the criteria for National Register listing individually? yes no insufficient information

Appears to meet the criteria for National Register listing as part of a district? yes no insufficient information

Explanation of Evaluation (required, whether significant or not; use separate sheet if needed) This building does not possess sufficient significance for individual listing and exhibits modifications. It is located within the boundaries of the NR listed Seminole Heights Historic District (8HI3294); however, it is considered non-contributing.

Area(s) of Historical Significance (see *National Register Bulletin 15*, p. 8 for categories: e.g. "architecture", "ethnic heritage", "community planning & development", etc.)

1. _____ 3. _____ 5. _____
 2. _____ 4. _____ 6. _____

DOCUMENTATION

Accessible Documentation Not Filed with the Site File - including field notes, analysis notes, photos, plans and other important documents

1) Document type Field notes Maintaining organization Janus Research
 Document description _____ File or accession #'s _____
 2) Document type Field maps Maintaining organization Janus Research
 Document description _____ File or accession #'s _____

RECORDER INFORMATION

Recorder Name Janus Research Affiliation Janus Research

Recorder Contact Information 1107 N. Ward St., Tampa FL 33607 / (813) 636-8200 / janus@janus-research.com
 (address / phone / fax / e-mail)

Required Attachments

- ① USGS 7.5' MAP WITH STRUCTURE LOCATION PINPOINTED IN RED
- ② LARGE SCALE STREET, PLAT OR PARCEL MAP (available from most property appraiser web sites)
- ③ PHOTO OF MAIN FACADE, ARCHIVAL B&W PRINT OR DIGITAL IMAGE FILE

If submitting an image file, it must be included on disk or CD AND in hard copy format (plain paper is acceptable).
 Digital image must be at least 1600 x 1200 pixels, 24-bit color, jpeg or tiff.

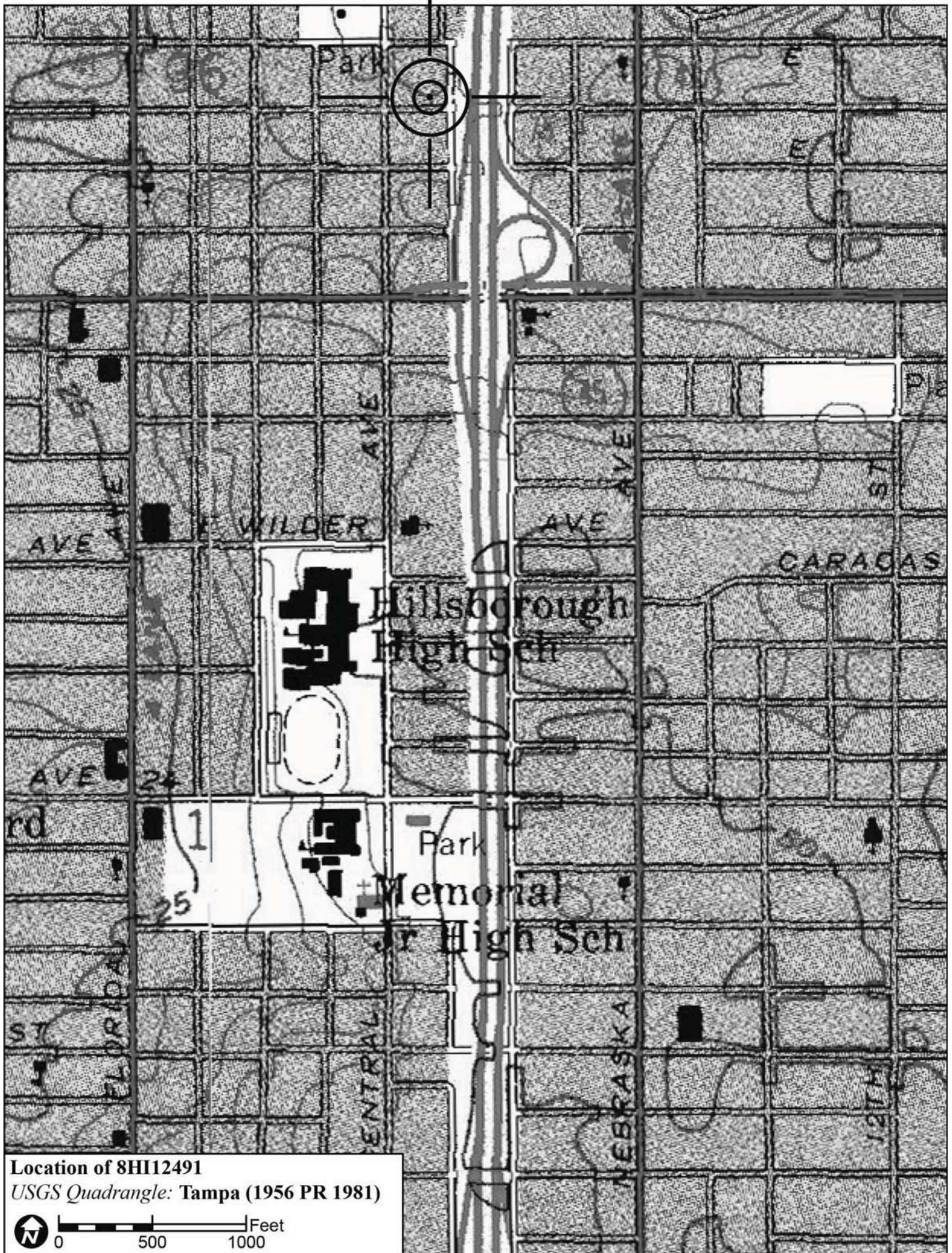
PHOTOGRAPH




SKETCH MAP



USGS QUADRANGLE MAP



Location of 8HI12491
USGS Quadrangle: Tampa (1956 PR 1981)



Original
 Update



HISTORICAL STRUCTURE FORM

FLORIDA MASTER SITE FILE

Version 4.0 1/07

Site #8 **HI12493**
Field Date 1-26-2015
Form Date 1-30-2015
Recorder # 94

Shaded Fields represent the minimum acceptable level of documentation.
Consult the *Guide to Historical Structure Forms* for detailed instructions.

Site Name(s) (address if none) 5705 N. Taliaferro Ave. Multiple Listing (DHR only) _____
Survey Project Name I-275 Martin Luther King Blvd to N of Bearss Ave Survey # (DHR only) _____
National Register Category (please check one) building structure district site object
Ownership: private-profit private-nonprofit private-individual private-nonspecific city county state federal Native American foreign unknown

LOCATION & MAPPING

Street Number 5705 Direction N Street Name Miami Street Type Avenue Suffix Direction _____
Address: _____
Cross Streets (nearest / between) E. side, b/w E. Henry Ave. and E. Powhatan Ave.
USGS 7.5 Map Name TAMPA USGS Date 1981 Plat or Other Map _____
City / Town (within 3 miles) Tampa In City Limits? yes no unknown County Hillsborough
Township 28S Range 18E Section 36 ¼ section: NW SW SE NE Irregular-name: _____
Tax Parcel # 164236-0000 Landgrant _____
Subdivision Name _____ Block _____ Lot _____
UTM Coordinates: Zone 16 17 Easting 357131 Northing 3097968
Other Coordinates: X: _____ Y: _____ Coordinate System & Datum _____
Name of Public Tract (e.g., park) _____

HISTORY

Construction Year: 1922 approximately year listed or earlier year listed or later
Original Use Private Residence (House/Cottage/Cabin) From (year): 1922 To (year): _____
Current Use Private Residence (House/Cottage/Cabin) From (year): _____ To (year): 2015
Other Use _____ From (year): _____ To (year): _____
Moves: yes no unknown Date: _____ Original address _____
Alterations: yes no unknown Date: c. 1980s Nature Windows and door replaced
Additions: yes no unknown Date: _____ Nature _____
Architect (last name first): Unknown Builder (last name first): Unknown
Ownership History (especially original owner, dates, profession, etc.) _____

Is the Resource Affected by a Local Preservation Ordinance? yes no unknown Describe _____

DESCRIPTION

Style Bungalow Exterior Plan Irregular Number of Stories 1
Exterior Fabric(s) 1. Weatherboard 2. _____ 3. _____
Roof Type(s) 1. Gable 2. _____ 3. _____
Roof Material(s) 1. Composition shingles 2. _____ 3. _____
Roof secondary strucs. (dormers etc.) 1. _____ 2. _____
Windows (types, materials, etc.) Metal replacement 2/2 and 1/1 SHS windows are present.

Distinguishing Architectural Features (exterior or interior ornaments) The building features knee braces, vents, wood surrounds, and square battered porch columns.

Ancillary Features / Outbuildings (record outbuildings, major landscape features; use continuation sheet if needed.) According to current aerial photographs there is a gabled outbuilding at the NE of the parcel.

DHR USE ONLY		OFFICIAL EVALUATION		DHR USE ONLY	
NR List Date _____	SHPO – Appears to meet criteria for NR listing: <input type="checkbox"/> yes <input type="checkbox"/> no <input type="checkbox"/> insufficient info	Date _____	Init. _____		
<input type="checkbox"/> Owner Objection	KEEPER – Determined eligible: <input type="checkbox"/> yes <input type="checkbox"/> no	Date _____			
	NR Criteria for Evaluation: <input type="checkbox"/> a <input type="checkbox"/> b <input type="checkbox"/> c <input type="checkbox"/> d (see <i>National Register Bulletin 15</i> , p. 2)				

DESCRIPTION (continued)

Chimney: No. 1 Chimney Material(s): 1. Brick 2. _____
 Structural System(s): 1. Wood frame 2. _____ 3. _____
 Foundation Type(s): 1. Piers 2. _____
 Foundation Material(s): 1. Brick 2. _____
 Main Entrance (stylistic details) At the W. facade is a wood replacement door with decorative inset lights.

Porch Descriptions (types, locations, roof types, etc.) The W. porch is beneath a front gable extension and wraps around the S. side. It incorporates square battered columns atop brick piers.

Condition (overall resource condition): excellent good fair deteriorated ruinous

Narrative Description of Resource This Bungalow is irregular in form with a main front gable roof and W. front gable extension porch which wraps around the S. elevation of the building. It retains a good degree of historic integrity.

Archaeological Remains _____ Check if Archaeological Form Completed

RESEARCH METHODS (check all that apply)

FMSF record search (sites/surveys) library research building permits Sanborn maps
 FL State Archives/photo collection city directory occupant/owner interview plat maps
 property appraiser / tax records newspaper files neighbor interview Public Lands Survey (DEP)
 cultural resource survey (CRAS) historic photos interior inspection HABS/HAER record search
 other methods (describe) Historic aerial and aerial photographs
 Bibliographic References (give FMSF manuscript # if relevant, use continuation sheet if needed) _____

OPINION OF RESOURCE SIGNIFICANCE

Appears to meet the criteria for National Register listing individually? yes no insufficient information
 Appears to meet the criteria for National Register listing as part of a district? yes no insufficient information
 Explanation of Evaluation (required, whether significant or not; use separate sheet if needed) This building does not possess sufficient significance for individual listing; however, it is contributing to a proposed expanded Seminole Heights Historic District (8HI3294).

Area(s) of Historical Significance (see *National Register Bulletin 15*, p. 8 for categories: e.g. "architecture", "ethnic heritage", "community planning & development", etc.)

1. Architecture 3. _____ 5. _____
 2. Community planning & development 4. _____ 6. _____

DOCUMENTATION

Accessible Documentation Not Filed with the Site File - including field notes, analysis notes, photos, plans and other important documents

1) Document type Field notes Maintaining organization Janus Research
 Document description _____ File or accession #'s _____
 2) Document type Field maps Maintaining organization Janus Research
 Document description _____ File or accession #'s _____

RECORDER INFORMATION

Recorder Name Janus Research Affiliation Janus Research
 Recorder Contact Information 1107 N. Ward St., Tampa FL 33607 / (813) 636-8200 / janus@janus-research.com
 (address / phone / fax / e-mail)

Required Attachments

- ① USGS 7.5' MAP WITH STRUCTURE LOCATION PINPOINTED IN RED
- ② LARGE SCALE STREET, PLAT OR PARCEL MAP (available from most property appraiser web sites)
- ③ PHOTO OF MAIN FACADE, ARCHIVAL B&W PRINT OR DIGITAL IMAGE FILE

If submitting an image file, it must be included on disk or CD AND in hard copy format (plain paper is acceptable).
 Digital image must be at least 1600 x 1200 pixels, 24-bit color, jpeg or tiff.

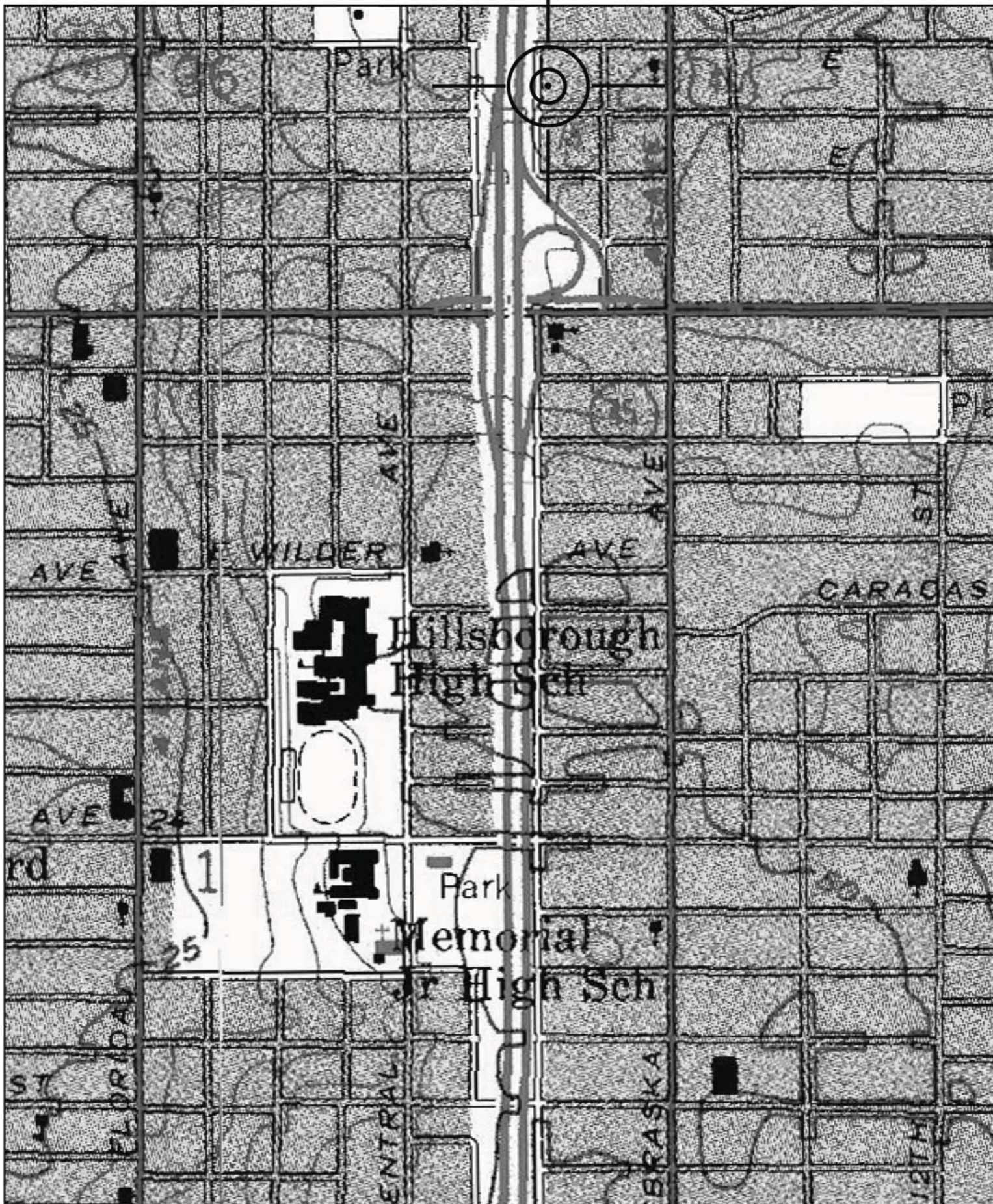
PHOTOGRAPH




SKETCH MAP



USGS QUADRANGLE MAP



Location of 8HI12493
USGS Quadrangle: Tampa (1956 PR 1981)



Original
 Update



HISTORICAL STRUCTURE FORM

FLORIDA MASTER SITE FILE

Version 4.0 1/07

Site #8 HI12501
Field Date 2-3-2015
Form Date 2-17-2015
Recorder # 158

Shaded Fields represent the minimum acceptable level of documentation.
Consult the *Guide to Historical Structure Forms* for detailed instructions.

Site Name(s) (address if none) 5803 N Cherokee Ave Multiple Listing (DHR only) _____
Survey Project Name I-275 Martin Luther King Blvd to N of Bearss Ave Survey # (DHR only) _____
National Register Category (please check one) building structure district site object
Ownership: private-profit private-nonprofit private-individual private-nonspecific city county state federal Native American foreign unknown

LOCATION & MAPPING

Street Number 5803 Direction N Street Name Cherokee Street Type Avenue Suffix Direction _____
Address: _____
Cross Streets (nearest / between) E side, b/w E Henry Ave and E Clifton St
USGS 7.5 Map Name TAMPA USGS Date 1981 Plat or Other Map _____
City / Town (within 3 miles) Tampa In City Limits? yes no unknown County Hillsborough
Township 28S Range 18E Section 36 ¼ section: NW SW SE NE Irregular-name: _____
Tax Parcel # 163755-0000 Landgrant _____
Subdivision Name Cathcart's Square Block _____ Lot _____
UTM Coordinates: Zone 16 17 Easting 357011 Northing 3108054
Other Coordinates: X: _____ Y: _____ Coordinate System & Datum _____
Name of Public Tract (e.g., park) _____

HISTORY

Construction Year: 1950 approximately year listed or earlier year listed or later
Original Use Private Residence (House/Cottage/Cabin) From (year): 1950 To (year): _____
Current Use Private Residence (House/Cottage/Cabin) From (year): _____ To (year): 2015
Other Use _____ From (year): _____ To (year): _____
Moves: yes no unknown Date: _____ Original address _____
Alterations: yes no unknown Date: c. 1970s Nature Faux shutters added, windows replaced
Additions: yes no unknown Date: _____ Nature _____
Architect (last name first): Unknown Builder (last name first): Unknown
Ownership History (especially original owner, dates, profession, etc.) _____

Is the Resource Affected by a Local Preservation Ordinance? yes no unknown Describe Seminole Heights District

DESCRIPTION

Style Masonry Vernacular Exterior Plan L-shaped Number of Stories 1
Exterior Fabric(s) 1. Concrete block 2. _____ 3. _____
Roof Type(s) 1. Gable 2. Shed 3. _____
Roof Material(s) 1. Composition shingles 2. _____ 3. _____
Roof secondary strucs. (dormers etc.) 1. _____ 2. _____
Windows (types, materials, etc.) Metal replacement 8-light pivot windows are present.

Distinguishing Architectural Features (exterior or interior ornaments) The building features faux shutters, vents, gingerbreeding at gable ends, and concrete sills.

Ancillary Features / Outbuildings (record outbuildings, major landscape features; use continuation sheet if needed.) None observed

DHR USE ONLY		OFFICIAL EVALUATION		DHR USE ONLY	
NR List Date	SHPO – Appears to meet criteria for NR listing: <input type="checkbox"/> yes <input type="checkbox"/> no <input type="checkbox"/> insufficient info	Date	_____	Init.	_____
<input type="checkbox"/> Owner Objection	KEEPER – Determined eligible: <input type="checkbox"/> yes <input type="checkbox"/> no	Date	_____		
	NR Criteria for Evaluation: <input type="checkbox"/> a <input type="checkbox"/> b <input type="checkbox"/> c <input type="checkbox"/> d (see <i>National Register Bulletin 15</i> , p. 2)				

DESCRIPTION (continued)

Chimney: No. 0 Chimney Material(s): 1. Concrete block 2.
Structural System(s): 1. Concrete block 2. 3.
Foundation Type(s): 1. Continuous 2.
Foundation Material(s): 1. Concrete Block 2.
Main Entrance (stylistic details) the main entrance is set within the center of the L-shaped building, facing S.
Porch Descriptions (types, locations, roof types, etc.) None observed

Condition (overall resource condition): []excellent [x]good []fair []deteriorated []ruinous
Narrative Description of Resource This MV style residence is L-shaped in form with two cross-gable portions. There is gingerbreading at gable ends and NH faux shutters.

Archaeological Remains []Check if Archaeological Form Completed

RESEARCH METHODS (check all that apply)

- [x]FMSF record search (sites/surveys) []library research []building permits [x]Sanborn maps
[]FL State Archives/photo collection []city directory []occupant/owner interview []plat maps
[x]property appraiser / tax records []newspaper files []neighbor interview []Public Lands Survey (DEP)
[x]cultural resource survey (CRAS) []historic photos []interior inspection []HABS/HAER record search
[x]other methods (describe) Historic aerial and aerial photographs

Bibliographic References (give FMSF manuscript # if relevant, use continuation sheet if needed)

OPINION OF RESOURCE SIGNIFICANCE

Appears to meet the criteria for National Register listing individually? []yes [x]no []insufficient information
Appears to meet the criteria for National Register listing as part of a district? []yes [x]no []insufficient information
Explanation of Evaluation (required, whether significant or not; use separate sheet if needed) This building does not possess sufficient significance for individual listing. It is not suggested to expand the NR Seminole Heights Historic District (8HI3294) to include this structure.

Area(s) of Historical Significance (see National Register Bulletin 15, p. 8 for categories: e.g. "architecture", "ethnic heritage", "community planning & development", etc.)
1. 3. 5.
2. 4. 6.

DOCUMENTATION

Accessible Documentation Not Filed with the Site File - including field notes, analysis notes, photos, plans and other important documents
1) Document type Field notes Maintaining organization Janus Research
Document description File or accession #'s
2) Document type Field maps Maintaining organization Janus Research
Document description File or accession #'s

RECORDER INFORMATION

Recorder Name Janus Research Affiliation Janus Research
Recorder Contact Information 1107 N. Ward St., Tampa FL 33607 / (813) 636-8200 / janus@janus-research.com
(address / phone / fax / e-mail)

Required Attachments
1 USGS 7.5' MAP WITH STRUCTURE LOCATION PINPOINTED IN RED
2 LARGE SCALE STREET, PLAT OR PARCEL MAP (available from most property appraiser web sites)
3 PHOTO OF MAIN FACADE, ARCHIVAL B&W PRINT OR DIGITAL IMAGE FILE
If submitting an image file, it must be included on disk or CD AND in hard copy format (plain paper is acceptable). Digital image must be at least 1600 x 1200 pixels, 24-bit color, jpeg or tiff.

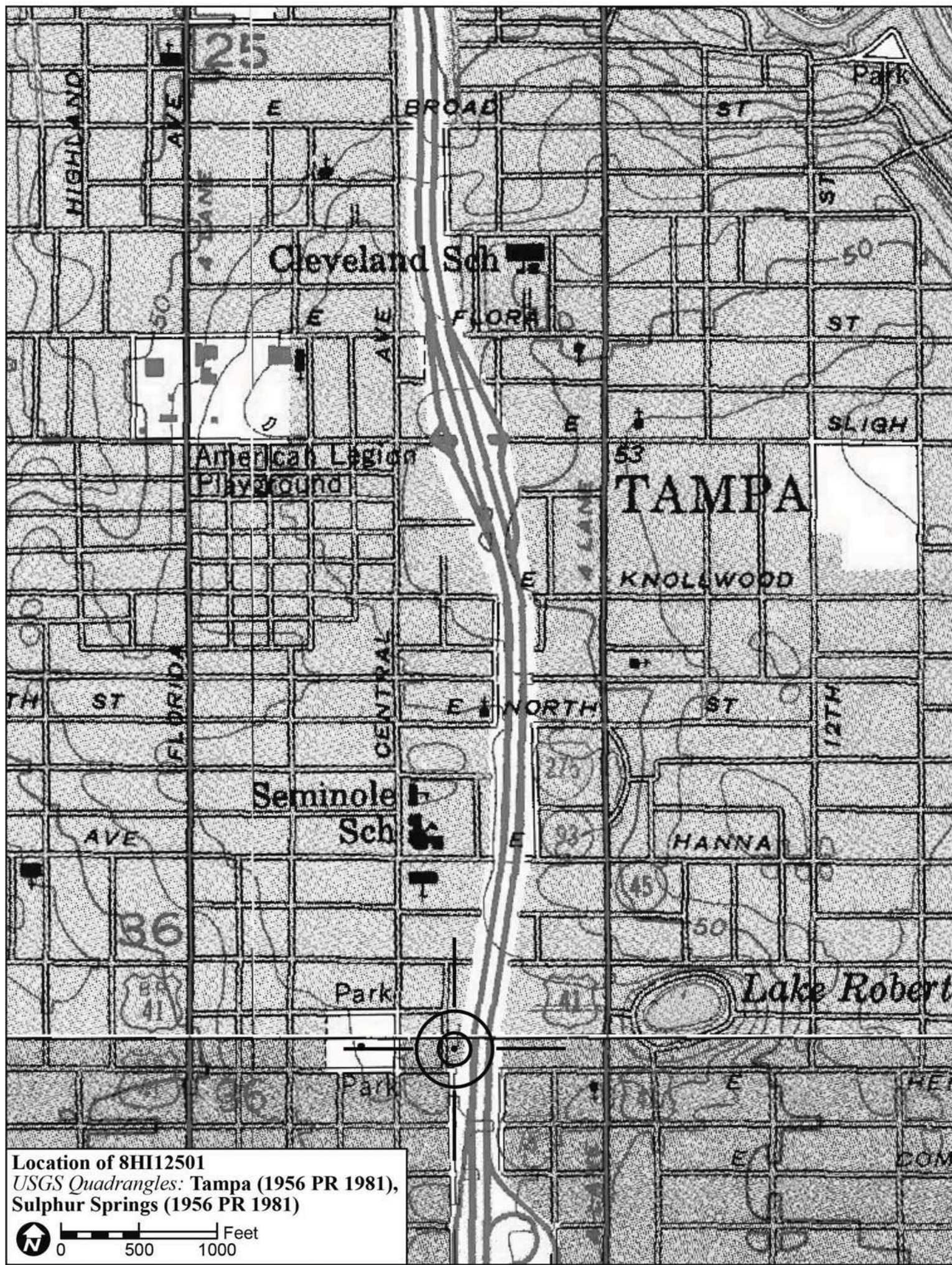
PHOTOGRAPH




SKETCH MAP



USGS QUADRANGLE MAP



Location of 8HI12501
USGS Quadrangles: Tampa (1956 PR 1981),
Sulphur Springs (1956 PR 1981)



Original
 Update



HISTORICAL STRUCTURE FORM

FLORIDA MASTER SITE FILE

Version 4.0 1/07

Site #8 **HI12504**
Field Date 1-26-2015
Form Date 1-30-2015
Recorder # 99

Shaded Fields represent the minimum acceptable level of documentation.
Consult the *Guide to Historical Structure Forms* for detailed instructions.

Site Name(s) (address if none) 5806 Osceola Pl. Multiple Listing (DHR only) _____
Survey Project Name I-275 Martin Luther King Blvd to N of Bearss Ave Survey # (DHR only) _____
National Register Category (please check one) building structure district site object
Ownership: private-profit private-nonprofit private-individual private-nonspecific city county state federal Native American foreign unknown

LOCATION & MAPPING

Address: 5806 Street Number Direction Street Name Osceola Street Type Place Suffix Direction _____
Cross Streets (nearest/between) W. side, b/w E. Henry Ave. and I-275
USGS 7.5 Map Name TAMPA USGS Date 1981 Plat or Other Map _____
City / Town (within 3 miles) Tampa In City Limits? yes no unknown County Hillsborough
Township 28S Range 18E Section 36 ¼ section: NW SW SE NE Irregular-name: _____
Tax Parcel # 163792-0000 Landgrant _____
Subdivision Name W. Moreland Place Block _____ Lot _____
UTM Coordinates: Zone 16 17 Easting 357123 Northing 3098068
Other Coordinates: X: _____ Y: _____ Coordinate System & Datum _____
Name of Public Tract (e.g., park) _____

HISTORY

Construction Year: 1950 approximately year listed or earlier year listed or later
Original Use Private Residence (House/Cottage/Cabin) From (year): 1950 To (year): _____
Current Use Private Residence (House/Cottage/Cabin) From (year): _____ To (year): 2015
Other Use _____ From (year): _____ To (year): _____
Moves: yes no unknown Date: _____ Original address _____
Alterations: yes no unknown Date: c. 1980s Nature Windows/door replaced, Vinyl at gable
Additions: yes no unknown Date: _____ Nature _____
Architect (last name first): Unknown Builder (last name first): Unknown
Ownership History (especially original owner, dates, profession, etc.) _____

Is the Resource Affected by a Local Preservation Ordinance? yes no unknown Describe _____

DESCRIPTION

Style Masonry Vernacular Exterior Plan Irregular Number of Stories 1
Exterior Fabric(s) 1. Brick 2. _____ 3. _____
Roof Type(s) 1. Gable 2. _____ 3. _____
Roof Material(s) 1. Composition shingles 2. _____ 3. _____
Roof secondary strucs. (dormers etc.) 1. _____ 2. _____
Windows (types, materials, etc.) Metal replacement 1/1 SHS windows are present.

Distinguishing Architectural Features (exterior or interior ornaments) The building features a decorative metal security door and supports, in addition to brick window sills.

Ancillary Features / Outbuildings (record outbuildings, major landscape features; use continuation sheet if needed.) There is a NH metal shed to the W. of the main house.

DHR USE ONLY		OFFICIAL EVALUATION		DHR USE ONLY	
NR List Date	SHPO – Appears to meet criteria for NR listing: <input type="checkbox"/> yes <input type="checkbox"/> no <input type="checkbox"/> insufficient info	Date	_____	Init.	_____
<input type="checkbox"/> Owner Objection	KEEPER – Determined eligible: <input type="checkbox"/> yes <input type="checkbox"/> no	Date	_____		
	NR Criteria for Evaluation: <input type="checkbox"/> a <input type="checkbox"/> b <input type="checkbox"/> c <input type="checkbox"/> d (see <i>National Register Bulletin 15</i> , p. 2)				

DESCRIPTION (continued)

Chimney: No. 0 Chimney Material(s): 1. _____ 2. _____
 Structural System(s): 1. Concrete block 2. _____ 3. _____
 Foundation Type(s): 1. Continuous 2. _____
 Foundation Material(s): 1. Concrete Block 2. _____
 Main Entrance (stylistic details) At the E. is a replacement door with metal security door in front.

Porch Descriptions (types, locations, roof types, etc.) There is a small E. facade roof extension entry porch which incorporates decorative wrought iron supports.

Condition (overall resource condition): excellent good fair deteriorated ruinous

Narrative Description of Resource This MV style house is irregular in form with a cross-gabled roof system and shed roof extension entry porch located immediately S. of the E. front gable end. NH vinyl siding has been placed at gable ends of the house.

Archaeological Remains _____ Check if Archaeological Form Completed

RESEARCH METHODS (check all that apply)

FMSF record search (sites/surveys) library research building permits Sanborn maps
FL State Archives/photo collection city directory occupant/owner interview plat maps
property appraiser / tax records newspaper files neighbor interview Public Lands Survey (DEP)
cultural resource survey (CRAS) historic photos interior inspection HABS/HAER record search
other methods (describe) Historic aerial and aerial photographs

Bibliographic References (give FMSF manuscript # if relevant, use continuation sheet if needed) _____

OPINION OF RESOURCE SIGNIFICANCE

Appears to meet the criteria for National Register listing individually? yes no insufficient information

Appears to meet the criteria for National Register listing as part of a district? yes no insufficient information

Explanation of Evaluation (required, whether significant or not; use separate sheet if needed) This building does not possess sufficient significance for individual listing. The building is in an area of altered resources and would not be contributing to a potential National Register Historic District.

Area(s) of Historical Significance (see *National Register Bulletin 15*, p. 8 for categories: e.g. "architecture", "ethnic heritage", "community planning & development", etc.)

1. _____ 3. _____ 5. _____
 2. _____ 4. _____ 6. _____

DOCUMENTATION

Accessible Documentation Not Filed with the Site File - including field notes, analysis notes, photos, plans and other important documents

1) Document type Field notes Maintaining organization Janus Research
 Document description _____ File or accession #'s _____
 2) Document type Field maps Maintaining organization Janus Research
 Document description _____ File or accession #'s _____

RECORDER INFORMATION

Recorder Name Janus Research Affiliation Janus Research

Recorder Contact Information 1107 N. Ward St., Tampa FL 33607 / (813) 636-8200 / janus@janus-research.com
 (address / phone / fax / e-mail)

Required Attachments

- ① USGS 7.5' MAP WITH STRUCTURE LOCATION PINPOINTED IN RED
- ② LARGE SCALE STREET, PLAT OR PARCEL MAP (available from most property appraiser web sites)
- ③ PHOTO OF MAIN FACADE, ARCHIVAL B&W PRINT OR DIGITAL IMAGE FILE

If submitting an image file, it must be included on disk or CD AND in hard copy format (plain paper is acceptable).
 Digital image must be at least 1600 x 1200 pixels, 24-bit color, jpeg or tiff.

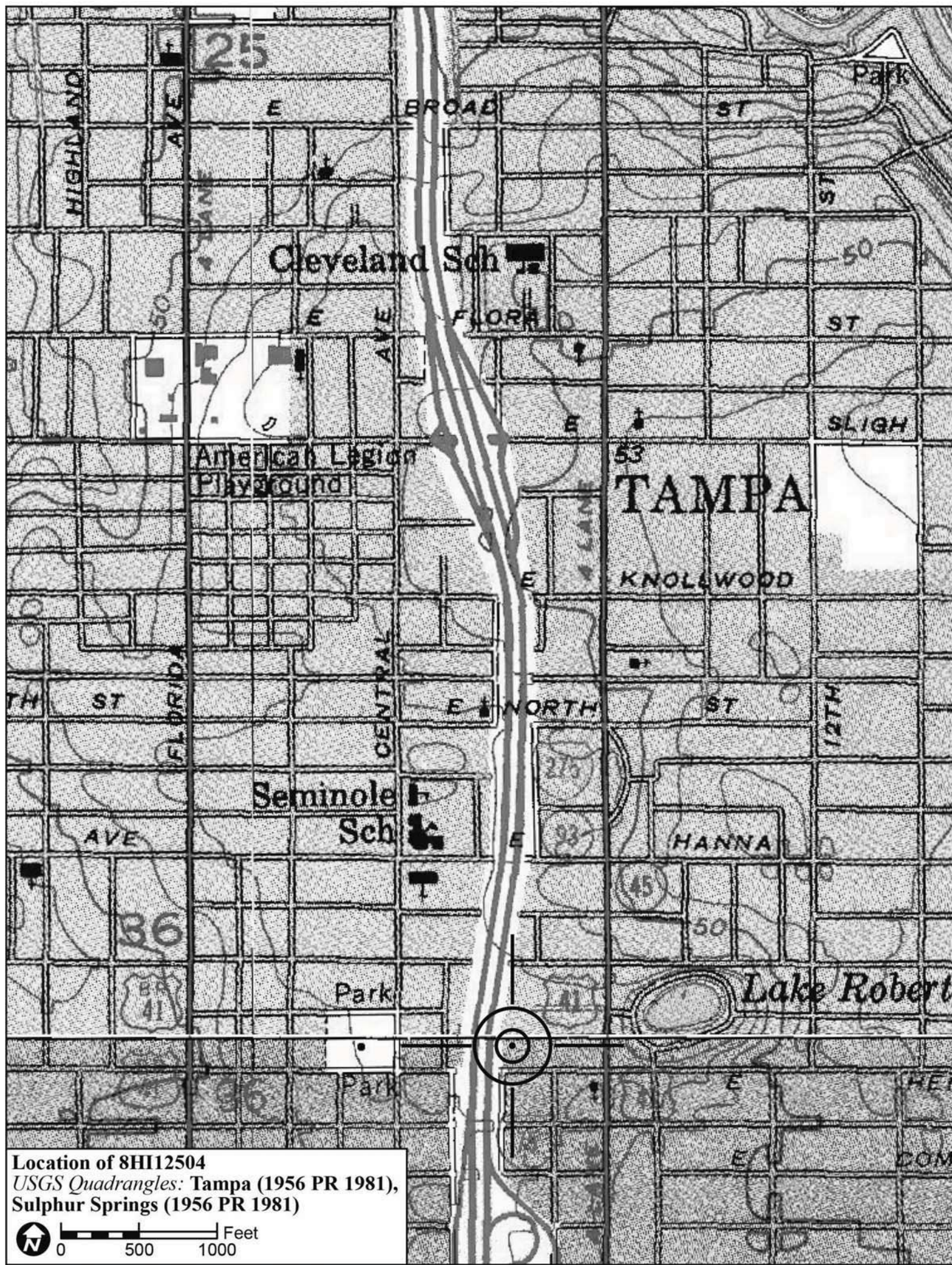
PHOTOGRAPH




SKETCH MAP



USGS QUADRANGLE MAP



Location of 8HI12504
USGS Quadrangles: Tampa (1956 PR 1981),
Sulphur Springs (1956 PR 1981)



Original
 Update



HISTORICAL STRUCTURE FORM

FLORIDA MASTER SITE FILE

Version 4.0 1/07

Site #8 HI12505
Field Date 2-3-2015
Form Date 2-17-2015
Recorder # 159

Shaded Fields represent the minimum acceptable level of documentation.
Consult the *Guide to Historical Structure Forms* for detailed instructions.

Site Name(s) (address if none) 5805 N Cherokee Ave Multiple Listing (DHR only) _____
Survey Project Name I-275 Martin Luther King Blvd to N of Bearss Ave Survey # (DHR only) _____
National Register Category (please check one) building structure district site object
Ownership: private-profit private-nonprofit private-individual private-nonspecific city county state federal Native American foreign unknown

LOCATION & MAPPING

Street Number 5805 Direction N Street Name Cherokee Street Type Avenue Suffix Direction _____
Address: _____
Cross Streets (nearest / between) E side, b/w E Henry Ave and E Clifton St
USGS 7.5 Map Name TAMPA USGS Date 1981 Plat or Other Map _____
City / Town (within 3 miles) Tampa In City Limits? yes no unknown County Hillsborough
Township 28S Range 18E Section 36 ¼ section: NW SW SE NE Irregular-name: _____
Tax Parcel # 163753-0000 Landgrant _____
Subdivision Name Cathcart's Square Block _____ Lot _____
UTM Coordinates: Zone 16 17 Easting 357011 Northing 3108066
Other Coordinates: X: _____ Y: _____ Coordinate System & Datum _____
Name of Public Tract (e.g., park) _____

HISTORY

Construction Year: 1944 approximately year listed or earlier year listed or later
Original Use Private Residence (House/Cottage/Cabin) From (year): 1944 To (year): _____
Current Use Private Residence (House/Cottage/Cabin) From (year): _____ To (year): 2015
Other Use _____ From (year): _____ To (year): _____
Moves: yes no unknown Date: _____ Original address _____
Alterations: yes no unknown Date: c. 2000s Nature Windows/doors replaced
Additions: yes no unknown Date: _____ Nature _____
Architect (last name first): Unknown Builder (last name first): Unknown
Ownership History (especially original owner, dates, profession, etc.) _____

Is the Resource Affected by a Local Preservation Ordinance? yes no unknown Describe Seminole Heights District

DESCRIPTION

Style Minimal Traditional Exterior Plan Irregular Number of Stories 1
Exterior Fabric(s) 1. Wood siding 2. _____ 3. _____
Roof Type(s) 1. Gable 2. _____ 3. _____
Roof Material(s) 1. Composition shingles 2. _____ 3. _____
Roof secondary strucs. (dormers etc.) 1. _____ 2. _____
Windows (types, materials, etc.) Metal replacement 6/1 SHS windows are present.

Distinguishing Architectural Features (exterior or interior ornaments) The building features cornerboards and wood surrounds.

Ancillary Features / Outbuildings (record outbuildings, major landscape features; use continuation sheet if needed.) None observed

DHR USE ONLY		OFFICIAL EVALUATION		DHR USE ONLY	
NR List Date	SHPO – Appears to meet criteria for NR listing: <input type="checkbox"/> yes <input type="checkbox"/> no <input type="checkbox"/> insufficient info	Date	_____	Init.	_____
<input type="checkbox"/> Owner Objection	KEEPER – Determined eligible: <input type="checkbox"/> yes <input type="checkbox"/> no	Date	_____		
	NR Criteria for Evaluation: <input type="checkbox"/> a <input type="checkbox"/> b <input type="checkbox"/> c <input type="checkbox"/> d (see <i>National Register Bulletin 15</i> , p. 2)				

DESCRIPTION (continued)

Chimney: No. 1 Chimney Material(s): 1. Brick 2.

Structural System(s): 1. Wood frame 2. 3.

Foundation Type(s): 1. Piers 2.

Foundation Material(s): 1. Brick 2.

Main Entrance (stylistic details) The E entrance is set within the porch and incorporates a replacement panel door.

Porch Descriptions (types, locations, roof types, etc.) The E porch is within a front gable extension and incorporates wood supports.

Condition (overall resource condition): excellent good fair deteriorated ruinous

Narrative Description of Resource This Minimal Traditional residence is irregular in form with a main side gable roof, slight W roof extension, and 2 front gable E extensions. The easternmost front gable extension at the E incorporates the entrance porch.

Archaeological Remains Check if Archaeological Form Completed

RESEARCH METHODS (check all that apply)

- FMSF record search (sites/surveys) library research building permits Sanborn maps
FL State Archives/photo collection city directory occupant/owner interview plat maps
property appraiser / tax records newspaper files neighbor interview Public Lands Survey (DEP)
cultural resource survey (CRAS) historic photos interior inspection HABS/HAER record search
other methods (describe) Historic aerial and aerial photographs

Bibliographic References (give FMSF manuscript # if relevant, use continuation sheet if needed)

OPINION OF RESOURCE SIGNIFICANCE

Appears to meet the criteria for National Register listing individually? yes no insufficient information

Appears to meet the criteria for National Register listing as part of a district? yes no insufficient information

Explanation of Evaluation (required, whether significant or not; use separate sheet if needed) This building exhibits modifications and does not possess sufficient significance for individual listing. It is not suggested to expand the NR Seminole Heights Historic District (8HI3294) to include this structure.

Area(s) of Historical Significance (see National Register Bulletin 15, p. 8 for categories: e.g. "architecture", "ethnic heritage", "community planning & development", etc.)

- 1. 2. 3. 4. 5. 6.

DOCUMENTATION

Accessible Documentation Not Filed with the Site File - including field notes, analysis notes, photos, plans and other important documents

- 1) Document type Field notes Maintaining organization Janus Research
Document description File or accession #'s
2) Document type Field maps Maintaining organization Janus Research
Document description File or accession #'s

RECORDER INFORMATION

Recorder Name Janus Research Affiliation Janus Research

Recorder Contact Information 1107 N. Ward St., Tampa FL 33607 / (813) 636-8200 / janus@janus-research.com
(address / phone / fax / e-mail)

Required Attachments
1 USGS 7.5' MAP WITH STRUCTURE LOCATION PINPOINTED IN RED
2 LARGE SCALE STREET, PLAT OR PARCEL MAP (available from most property appraiser web sites)
3 PHOTO OF MAIN FACADE, ARCHIVAL B&W PRINT OR DIGITAL IMAGE FILE
If submitting an image file, it must be included on disk or CD AND in hard copy format (plain paper is acceptable). Digital image must be at least 1600 x 1200 pixels, 24-bit color, jpeg or tiff.

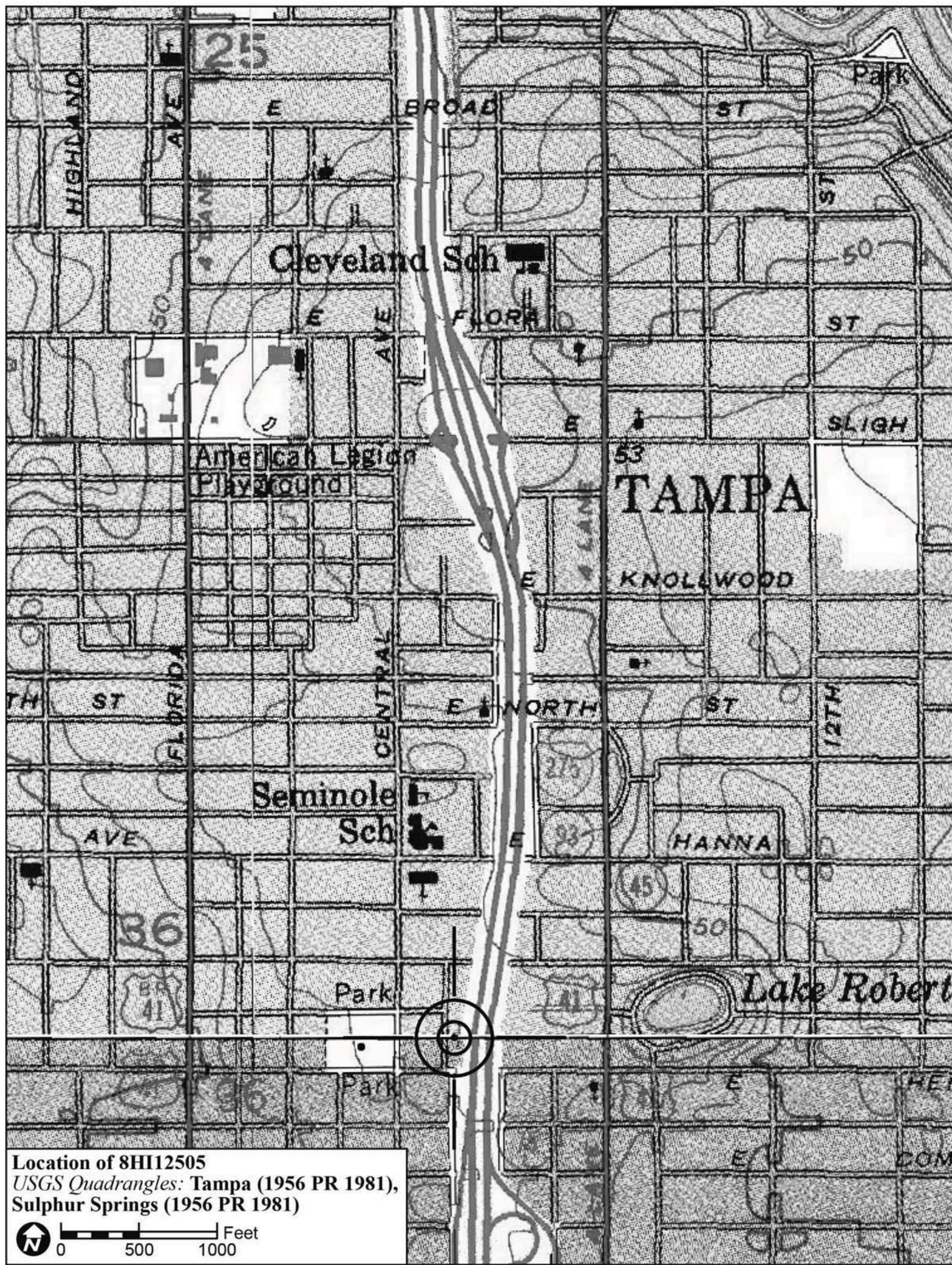
PHOTOGRAPH




SKETCH MAP



USGS QUADRANGLE MAP



Location of 8HI12505
USGS Quadrangles: Tampa (1956 PR 1981),
Sulphur Springs (1956 PR 1981)



Original
 Update



HISTORICAL STRUCTURE FORM

FLORIDA MASTER SITE FILE

Version 4.0 1/07

Site #8 **HI12506**
Field Date 1-27-2015
Form Date 1-30-2015
Recorder # 200

Shaded Fields represent the minimum acceptable level of documentation.
Consult the *Guide to Historical Structure Forms* for detailed instructions.

Site Name(s) (address if none) 5808 Osceola Pl. Multiple Listing (DHR only) _____
Survey Project Name I-275 Martin Luther King Blvd to N of Bearss Ave Survey # (DHR only) _____
National Register Category (please check one) building structure district site object
Ownership: private-profit private-nonprofit private-individual private-nonspecific city county state federal Native American foreign unknown

LOCATION & MAPPING

Street Number 5808 Direction _____ Street Name Osceola Street Type Place Suffix Direction _____
Address: _____
Cross Streets (nearest/between) W. side, b/w E. Henry Ave. and I-275
USGS 7.5 Map Name TAMPA USGS Date 1981 Plat or Other Map _____
City / Town (within 3 miles) Tampa In City Limits? yes no unknown County Hillsborough
Township 28S Range 18E Section 36 ¼ section: NW SW SE NE Irregular-name: _____
Tax Parcel # 163791-0000 Landgrant _____
Subdivision Name _____ Block _____ Lot _____
UTM Coordinates: Zone 16 17 Easting 357120 Northing 3098082
Other Coordinates: X: _____ Y: _____ Coordinate System & Datum _____
Name of Public Tract (e.g., park) _____

HISTORY

Construction Year: 1941 approximately year listed or earlier year listed or later
Original Use Private Residence (House/Cottage/Cabin) From (year): 1941 To (year): _____
Current Use Private Residence (House/Cottage/Cabin) From (year): _____ To (year): 2015
Other Use _____ From (year): _____ To (year): _____
Moves: yes no unknown Date: _____ Original address _____
Alterations: yes no unknown Date: c. 1970s Nature Aluminum siding, windows/doors replaced
Additions: yes no unknown Date: _____ Nature _____
Architect (last name first): Unknown Builder (last name first): Unknown
Ownership History (especially original owner, dates, profession, etc.) _____

Is the Resource Affected by a Local Preservation Ordinance? yes no unknown Describe _____

DESCRIPTION

Style Minimal Traditional Exterior Plan Rectangular Number of Stories 1
Exterior Fabric(s) 1. Aluminum 2. _____ 3. _____
Roof Type(s) 1. Gable 2. Shed 3. _____
Roof Material(s) 1. Composition shingles 2. Built-up 3. _____
Roof secondary strucs. (dormers etc.) 1. _____ 2. _____
Windows (types, materials, etc.) Metal replacement 1/1 and 2/2 SHS windows are present.

Distinguishing Architectural Features (exterior or interior ornaments) The building features cornerboards, latticed brick foundation infill, decorative wrought iron porch support, and vents.

Ancillary Features / Outbuildings (record outbuildings, major landscape features; use continuation sheet if needed.) There is a historic garage to the W. of the main house. It is MV in style with a shed roof.

DHR USE ONLY		OFFICIAL EVALUATION		DHR USE ONLY	
NR List Date _____	SHPO – Appears to meet criteria for NR listing: <input type="checkbox"/> yes <input type="checkbox"/> no <input type="checkbox"/> insufficient info	Date _____	Init. _____		
<input type="checkbox"/> Owner Objection	KEEPER – Determined eligible: <input type="checkbox"/> yes <input type="checkbox"/> no	Date _____			
	NR Criteria for Evaluation: <input type="checkbox"/> a <input type="checkbox"/> b <input type="checkbox"/> c <input type="checkbox"/> d (see <i>National Register Bulletin 15</i> , p. 2)				

DESCRIPTION (continued)

Chimney: No. 0 Chimney Material(s): 1. Wood frame 2. Piers 3. Brick
Structural System(s): 1. Wood frame 2. Piers 3. Brick
Foundation Type(s): 1. Piers 2. Brick
Foundation Material(s): 1. Brick 2. Piers

Main Entrance (stylistic details) At the E. beneath the shed roof is a wood replacement panel door accessed by concrete steps with metal rail.

Porch Descriptions (types, locations, roof types, etc.) The integral E. facade shed roof porch incorporates a decorative wrought iron support.

Condition (overall resource condition): [] excellent [] good [x] fair [] deteriorated [] ruinous

Narrative Description of Resource This Minimal Traditional house is rectangular in form. It has a main side gable roof with east front gable and shed integral porch portions. The building has been re-clad in aluminum siding.

Archaeological Remains [] Check if Archaeological Form Completed

RESEARCH METHODS (check all that apply)

- [x] FMSF record search (sites/surveys) [] library research [] building permits [x] Sanborn maps
[] FL State Archives/photo collection [] city directory [] occupant/owner interview [] plat maps
[x] property appraiser / tax records [] newspaper files [] neighbor interview [] Public Lands Survey (DEP)
[x] cultural resource survey (CRAS) [] historic photos [] interior inspection [] HABS/HAER record search
[x] other methods (describe) Historic aerial and aerial photographs

Bibliographic References (give FMSF manuscript # if relevant, use continuation sheet if needed)

OPINION OF RESOURCE SIGNIFICANCE

Appears to meet the criteria for National Register listing individually? [] yes [x] no [] insufficient information

Appears to meet the criteria for National Register listing as part of a district? [] yes [x] no [] insufficient information

Explanation of Evaluation (required, whether significant or not; use separate sheet if needed) This building exhibits modifications and does not possess sufficient significance for individual listing. The building is in an area of altered resources and would not be contributing to a potential National Register Historic District.

Area(s) of Historical Significance (see National Register Bulletin 15, p. 8 for categories: e.g. "architecture", "ethnic heritage", "community planning & development", etc.)
1. 2. 3. 4. 5. 6.

DOCUMENTATION

- Accessible Documentation Not Filed with the Site File - including field notes, analysis notes, photos, plans and other important documents
1) Document type Field notes Maintaining organization Janus Research
Document description File or accession #'s
2) Document type Field maps Maintaining organization Janus Research
Document description File or accession #'s

RECORDER INFORMATION

Recorder Name Janus Research Affiliation Janus Research
Recorder Contact Information 1107 N. Ward St., Tampa FL 33607 / (813) 636-8200 / janus@janus-research.com
(address / phone / fax / e-mail)

Required Attachments
1 USGS 7.5' MAP WITH STRUCTURE LOCATION PINPOINTED IN RED
2 LARGE SCALE STREET, PLAT OR PARCEL MAP (available from most property appraiser web sites)
3 PHOTO OF MAIN FACADE, ARCHIVAL B&W PRINT OR DIGITAL IMAGE FILE
If submitting an image file, it must be included on disk or CD AND in hard copy format (plain paper is acceptable). Digital image must be at least 1600 x 1200 pixels, 24-bit color, jpeg or tiff.

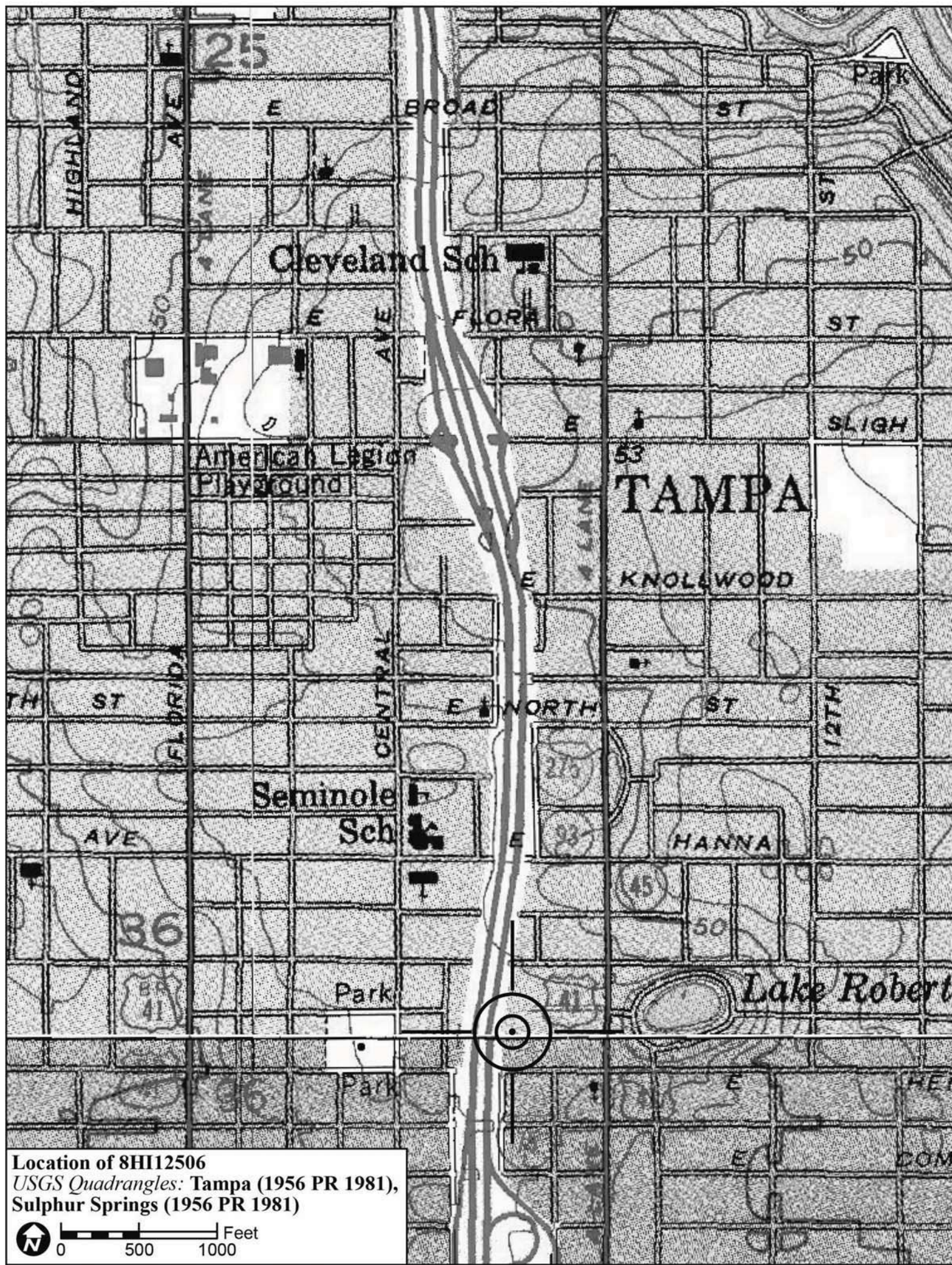
PHOTOGRAPH



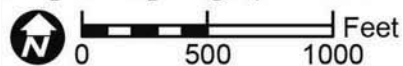
SKETCH MAP



USGS QUADRANGLE MAP



Location of 8HI12506
USGS Quadrangles: Tampa (1956 PR 1981),
Sulphur Springs (1956 PR 1981)



Original
 Update



HISTORICAL STRUCTURE FORM

FLORIDA MASTER SITE FILE

Version 4.0 1/07

Site #8 HI12507
Field Date 2-3-2015
Form Date 2-17-2015
Recorder # 160

Shaded Fields represent the minimum acceptable level of documentation.
Consult the *Guide to Historical Structure Forms* for detailed instructions.

Site Name(s) (address if none) 5807 N Cherokee Ave Multiple Listing (DHR only) _____
Survey Project Name I-275 Martin Luther King Blvd to N of Bearss Ave Survey # (DHR only) _____
National Register Category (please check one) building structure district site object
Ownership: private-profit private-nonprofit private-individual private-nonspecific city county state federal Native American foreign unknown

LOCATION & MAPPING

Street Number 5807 Direction N Street Name Cherokee Street Type Avenue Suffix Direction _____
Address: _____
Cross Streets (nearest / between) E side, b/w E Henry Ave and E Clifton St
USGS 7.5 Map Name TAMPA USGS Date 1981 Plat or Other Map _____
City / Town (within 3 miles) Tampa In City Limits? yes no unknown County Hillsborough
Township 28S Range 18E Section 36 ¼ section: NW SW SE NE Irregular-name: _____
Tax Parcel # 163751-0000 Landgrant _____
Subdivision Name Cathcart's Square Block _____ Lot _____
UTM Coordinates: Zone 16 17 Easting 357010 Northing 3108085
Other Coordinates: X: _____ Y: _____ Coordinate System & Datum _____
Name of Public Tract (e.g., park) _____

HISTORY

Construction Year: 1944 approximately year listed or earlier year listed or later
Original Use Private Residence (House/Cottage/Cabin) From (year): 1944 To (year): _____
Current Use Private Residence (House/Cottage/Cabin) From (year): _____ To (year): 2015
Other Use _____ From (year): _____ To (year): _____
Moves: yes no unknown Date: _____ Original address _____
Alterations: yes no unknown Date: 1980s-1990s Nature Windows/doors, vinyl, Porch encl
Additions: yes no unknown Date: c. 1980s Nature E and W porch additions.
Architect (last name first): Unknown Builder (last name first): Unknown
Ownership History (especially original owner, dates, profession, etc.) _____

Is the Resource Affected by a Local Preservation Ordinance? yes no unknown Describe Seminole Heights District

DESCRIPTION

Style Minimal Traditional Exterior Plan Rectangular Number of Stories 1
Exterior Fabric(s) 1. Vinyl 2. _____ 3. _____
Roof Type(s) 1. Gable 2. _____ 3. _____
Roof Material(s) 1. Composition shingles 2. _____ 3. _____
Roof secondary strucs. (dormers etc.) 1. _____ 2. _____
Windows (types, materials, etc.) Metal replacement 2/2 SHS windows are present.

Distinguishing Architectural Features (exterior or interior ornaments) The building features a decorative railing and wood supports at the E porch addition.

Ancillary Features / Outbuildings (record outbuildings, major landscape features; use continuation sheet if needed.) None observed

DHR USE ONLY		OFFICIAL EVALUATION		DHR USE ONLY	
NR List Date	SHPO – Appears to meet criteria for NR listing: <input type="checkbox"/> yes <input type="checkbox"/> no <input type="checkbox"/> insufficient info	Date	_____	Init.	_____
<input type="checkbox"/> Owner Objection	KEEPER – Determined eligible: <input type="checkbox"/> yes <input type="checkbox"/> no	Date	_____		
	NR Criteria for Evaluation: <input type="checkbox"/> a <input type="checkbox"/> b <input type="checkbox"/> c <input type="checkbox"/> d (see <i>National Register Bulletin 15</i> , p. 2)				

DESCRIPTION (continued)

Chimney: No. 1 Chimney Material(s): 1. Brick 2.
Structural System(s): 1. Wood frame 2. 3.
Foundation Type(s): 1. Piers 2.
Foundation Material(s): 1. Brick 2.
Main Entrance (stylistic details) At the E portico addition is a replacement wood door with fanlight.

Porch Descriptions (types, locations, roof types, etc.) The historic E porch has been enclosed but there is a front gabled portico addition with decorative wood supports and railing.

Condition (overall resource condition): []excellent [x]good []fair []deteriorated []ruinous

Narrative Description of Resource This Minimal Traditional residence is rectangular in form with a side gable roof and E portico addition. The historic E entrance porch has been enclosedm there is a W flat roof addition, and the building has been re-clad in vinyl siding.

Archaeological Remains []Check if Archaeological Form Completed

RESEARCH METHODS (check all that apply)

- [x]FMSF record search (sites/surveys) []library research []building permits [x]Sanborn maps
[]FL State Archives/photo collection []city directory []occupant/owner interview []plat maps
[x]property appraiser / tax records []newspaper files []neighbor interview []Public Lands Survey (DEP)
[x]cultural resource survey (CRAS) []historic photos []interior inspection []HABS/HAER record search
[x]other methods (describe) Historic aerial and aerial photographs

Bibliographic References (give FMSF manuscript # if relevant, use continuation sheet if needed)

OPINION OF RESOURCE SIGNIFICANCE

Appears to meet the criteria for National Register listing individually? []yes [x]no []insufficient information

Appears to meet the criteria for National Register listing as part of a district? []yes [x]no []insufficient information

Explanation of Evaluation (required, whether significant or not; use separate sheet if needed) This building exhibits modifications and does not possess sufficient significance for individual listing. It is not suggested to expand the NR Seminole Heights Historic District (8HI3294) to include this structure.

Area(s) of Historical Significance (see National Register Bulletin 15, p. 8 for categories: e.g. "architecture", "ethnic heritage", "community planning & development", etc.)

- 1. 3. 5.
2. 4. 6.

DOCUMENTATION

Accessible Documentation Not Filed with the Site File - including field notes, analysis notes, photos, plans and other important documents

- 1) Document type Field notes Maintaining organization Janus Research
Document description File or accession #'s
2) Document type Field maps Maintaining organization Janus Research
Document description File or accession #'s

RECORDER INFORMATION

Recorder Name Janus Research Affiliation Janus Research

Recorder Contact Information 1107 N. Ward St., Tampa FL 33607 / (813) 636-8200 / janus@janus-research.com
(address / phone / fax / e-mail)

Required Attachments
1 USGS 7.5' MAP WITH STRUCTURE LOCATION PINPOINTED IN RED
2 LARGE SCALE STREET, PLAT OR PARCEL MAP (available from most property appraiser web sites)
3 PHOTO OF MAIN FACADE, ARCHIVAL B&W PRINT OR DIGITAL IMAGE FILE
If submitting an image file, it must be included on disk or CD AND in hard copy format (plain paper is acceptable). Digital image must be at least 1600 x 1200 pixels, 24-bit color, jpeg or tiff.

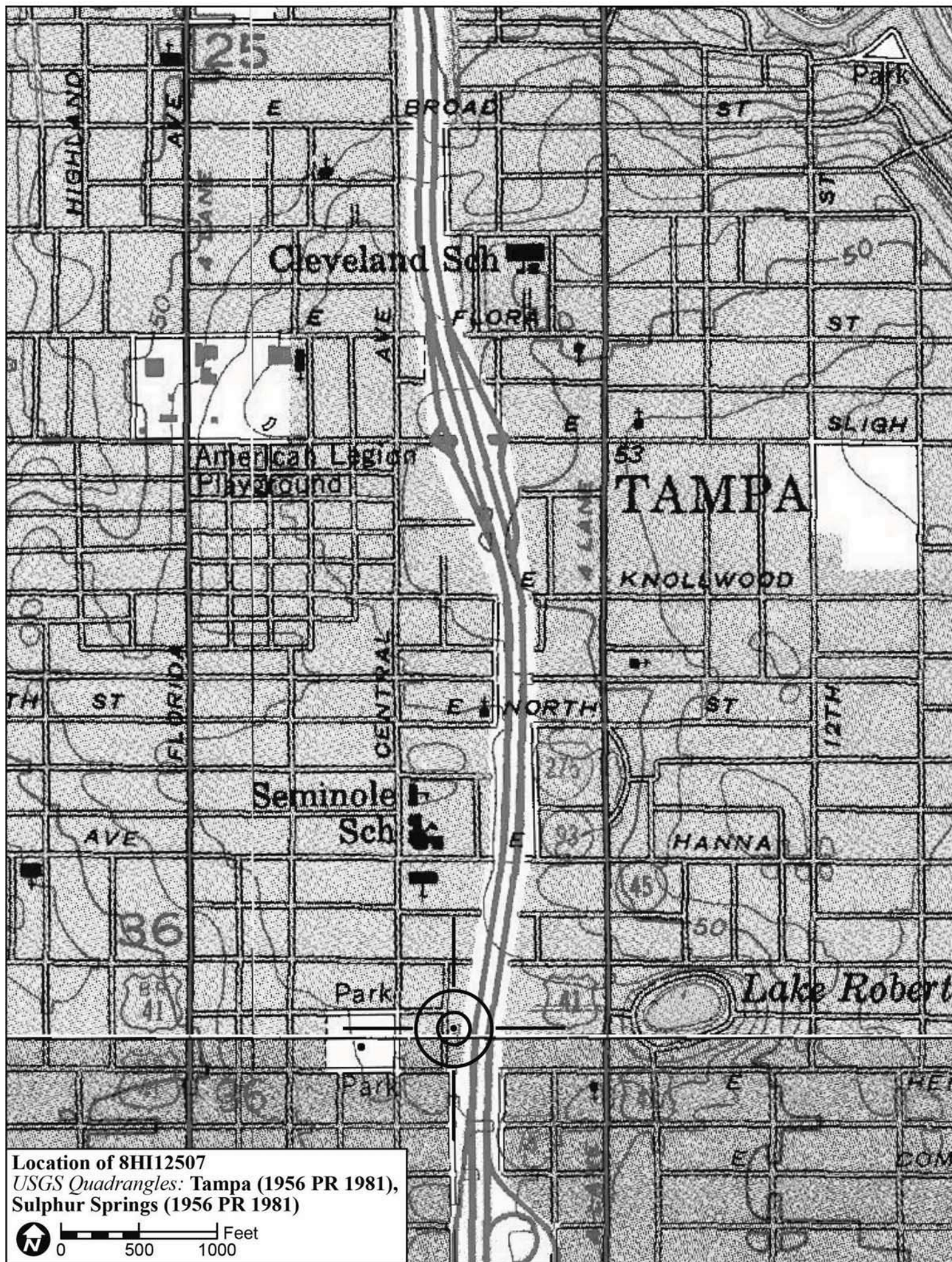
PHOTOGRAPH




SKETCH MAP



USGS QUADRANGLE MAP



Location of 8HI12507
USGS Quadrangles: Tampa (1956 PR 1981),
Sulphur Springs (1956 PR 1981)



Original
 Update



HISTORICAL STRUCTURE FORM

FLORIDA MASTER SITE FILE

Version 4.0 1/07

Site #8 **HI12509**
Field Date 1-27-2015
Form Date 1-30-2015
Recorder # 201

Shaded Fields represent the minimum acceptable level of documentation.
Consult the *Guide to Historical Structure Forms* for detailed instructions.

Site Name(s) (address if none) 5810 Osceola Pl. Multiple Listing (DHR only) _____
Survey Project Name I-275 Martin Luther King Blvd to N of Bearss Ave Survey # (DHR only) _____
National Register Category (please check one) building structure district site object
Ownership: private-profit private-nonprofit private-individual private-nonspecific city county state federal Native American foreign unknown

LOCATION & MAPPING

Street Number 5810 Direction _____ Street Name Osceola Street Type Place Suffix Direction _____
Address: _____
Cross Streets (nearest / between) W. side, b/w E. Henry Ave. and I-275
USGS 7.5 Map Name TAMPA USGS Date 1981 Plat or Other Map _____
City / Town (within 3 miles) Tampa In City Limits? yes no unknown County Hillsborough
Township 28S Range 18E Section 36 ¼ section: NW SW SE NE Irregular-name: _____
Tax Parcel # 163790-0000 Landgrant _____
Subdivision Name _____ Block _____ Lot _____
UTM Coordinates: Zone 16 17 Easting 357126 Northing 3098101
Other Coordinates: X: _____ Y: _____ Coordinate System & Datum _____
Name of Public Tract (e.g., park) _____

HISTORY

Construction Year: 1941 approximately year listed or earlier year listed or later
Original Use Private Residence (House/Cottage/Cabin) From (year): 1941 To (year): _____
Current Use Private Residence (House/Cottage/Cabin) From (year): _____ To (year): 2015
Other Use _____ From (year): _____ To (year): _____
Moves: yes no unknown Date: _____ Original address _____
Alterations: yes no unknown Date: 1970s-1990s Nature Asbestos, windows, door, faux shutters
Additions: yes no unknown Date: _____ Nature _____
Architect (last name first): Unknown Builder (last name first): Unknown
Ownership History (especially original owner, dates, profession, etc.) _____

Is the Resource Affected by a Local Preservation Ordinance? yes no unknown Describe _____

DESCRIPTION

Style Minimal Traditional Exterior Plan Irregular Number of Stories 1
Exterior Fabric(s) 1. Shingles-asbestos 2. _____ 3. _____
Roof Type(s) 1. Gable 2. _____ 3. _____
Roof Material(s) 1. Composition shingles 2. _____ 3. _____
Roof secondary strucs. (dormers etc.) 1. _____ 2. _____
Windows (types, materials, etc.) Metal replacement 1/1 SHS and 3-light awning windows are present.

Distinguishing Architectural Features (exterior or interior ornaments) The building features vents, latticed brick foundation infill, and faux shutters.

Ancillary Features / Outbuildings (record outbuildings, major landscape features; use continuation sheet if needed.) None observed

DHR USE ONLY		OFFICIAL EVALUATION		DHR USE ONLY	
NR List Date	SHPO – Appears to meet criteria for NR listing: <input type="checkbox"/> yes <input type="checkbox"/> no <input type="checkbox"/> insufficient info	Date	_____	Init.	_____
<input type="checkbox"/> Owner Objection	KEEPER – Determined eligible: <input type="checkbox"/> yes <input type="checkbox"/> no	Date	_____		
	NR Criteria for Evaluation: <input type="checkbox"/> a <input type="checkbox"/> b <input type="checkbox"/> c <input type="checkbox"/> d (see <i>National Register Bulletin 15</i> , p. 2)				

DESCRIPTION (continued)

Chimney: No. 1 Chimney Material(s): 1. Stucco 2.
Structural System(s): 1. Wood frame 2. 3.
Foundation Type(s): 1. Piers 2.
Foundation Material(s): 1. Brick 2.
Main Entrance (stylistic details) At the E. is a roof extension entry with a metal support. The door is wood replacement panel with a fanlight.
Porch Descriptions (types, locations, roof types, etc.) None observed

Condition (overall resource condition): []excellent [x]good []fair []deteriorated []ruinous
Narrative Description of Resource This Minimal Traditional house is irregular in form with a main side gable roof and E. roof extension. There is a large stuccoed chimney at the E. wall and the building has been re-clad in asbestos siding.
Archaeological Remains []Check if Archaeological Form Completed

RESEARCH METHODS (check all that apply)

[x]FMSF record search (sites/surveys) []library research []building permits [x]Sanborn maps
[]FL State Archives/photo collection []city directory []occupant/owner interview []plat maps
[]property appraiser / tax records []newspaper files []neighbor interview []Public Lands Survey (DEP)
[x]cultural resource survey (CRAS) []historic photos []interior inspection []HABS/HAER record search
[x]other methods (describe) Historic aerial and aerial photographs
Bibliographic References (give FMSF manuscript # if relevant, use continuation sheet if needed)

OPINION OF RESOURCE SIGNIFICANCE

Appears to meet the criteria for National Register listing individually? []yes [x]no []insufficient information
Appears to meet the criteria for National Register listing as part of a district? []yes [x]no []insufficient information
Explanation of Evaluation (required, whether significant or not; use separate sheet if needed) This building exhibits modifications and does not possess sufficient significance for individual listing. The building is in an area of altered resources and would not be contributing to a potential National Register Historic District.
Area(s) of Historical Significance (see National Register Bulletin 15, p. 8 for categories: e.g. "architecture", "ethnic heritage", "community planning & development", etc.)
1. 3. 5.
2. 4. 6.

DOCUMENTATION

Accessible Documentation Not Filed with the Site File - including field notes, analysis notes, photos, plans and other important documents
1) Document type Field notes Maintaining organization Janus Research
Document description File or accession #'s
2) Document type Field maps Maintaining organization Janus Research
Document description File or accession #'s

RECORDER INFORMATION

Recorder Name Janus Research Affiliation Janus Research
Recorder Contact Information 1107 N. Ward St., Tampa FL 33607 / (813) 636-8200 / janus@janus-research.com
(address / phone / fax / e-mail)

Required Attachments
1 USGS 7.5' MAP WITH STRUCTURE LOCATION PINPOINTED IN RED
2 LARGE SCALE STREET, PLAT OR PARCEL MAP (available from most property appraiser web sites)
3 PHOTO OF MAIN FACADE, ARCHIVAL B&W PRINT OR DIGITAL IMAGE FILE
If submitting an image file, it must be included on disk or CD AND in hard copy format (plain paper is acceptable). Digital image must be at least 1600 x 1200 pixels, 24-bit color, jpeg or tiff.

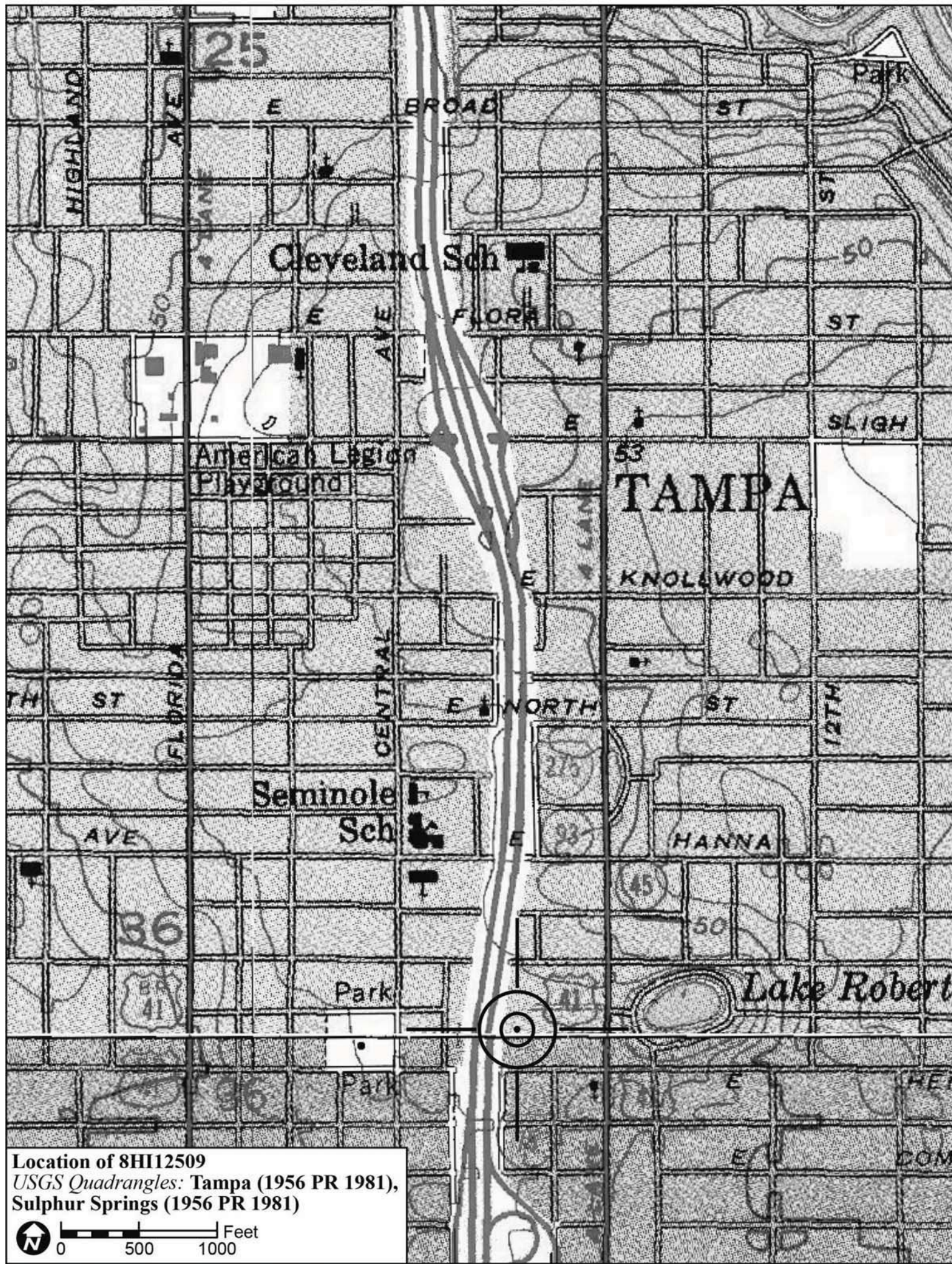
PHOTOGRAPH




SKETCH MAP



USGS QUADRANGLE MAP



Location of 8HI12509
USGS Quadrangles: Tampa (1956 PR 1981),
Sulphur Springs (1956 PR 1981)



Original
 Update



HISTORICAL STRUCTURE FORM

FLORIDA MASTER SITE FILE

Version 4.0 1/07

Site #8 HI12536
Field Date 2-3-2015
Form Date 2-19-2015
Recorder # 188

Shaded Fields represent the minimum acceptable level of documentation.
Consult the *Guide to Historical Structure Forms* for detailed instructions.

Site Name(s) (address if none) Boy Scouts/511 E Hanna Ave. Multiple Listing (DHR only) _____
Survey Project Name I-275 Martin Luther King Blvd to N of Bearss Ave Survey # (DHR only) _____
National Register Category (please check one) building structure district site object
Ownership: private-profit private-nonprofit private-individual private-nonspecific city county state federal Native American foreign unknown

LOCATION & MAPPING

Street Number 511 Direction E Street Name Hanna Street Type Avenue Suffix Direction _____
Address: _____
Cross Streets (nearest / between) S side, b/w I-275 and N Central Ave
USGS 7.5 Map Name SULPHUR SPRINGS USGS Date 1981 Plat or Other Map _____
City / Town (within 3 miles) Tampa In City Limits? yes no unknown County Hillsborough
Township 28S Range 18E Section 36 1/4 section: NW SW SE NE Irregular-name: _____
Tax Parcel # 163660-0000 Landgrant _____
Subdivision Name Mabry's Subdivision Block _____ Lot _____
UTM Coordinates: Zone 16 17 Easting Northing
Other Coordinates: X: _____ Y: _____ Coordinate System & Datum _____
Name of Public Tract (e.g., park) _____

HISTORY

Construction Year: 1925 approximately year listed or earlier year listed or later
Original Use Private Residence (House/Cottage/Cabin) From (year): 1925 To (year): c1970
Current Use Club or Lodge building From (year): c1970 To (year): 2015
Other Use _____ From (year): _____ To (year): _____
Moves: yes no unknown Date: _____ Original address _____
Alterations: yes no unknown Date: c. 1980s Nature Some windows replaced
Additions: yes no unknown Date: c. 1980s Nature E wood access ramp
Architect (last name first): Unknown Builder (last name first): Unknown
Ownership History (especially original owner, dates, profession, etc.) _____

Is the Resource Affected by a Local Preservation Ordinance? yes no unknown Describe Seminole Heights District

DESCRIPTION

Style Bungalow Exterior Plan Rectangular Number of Stories 1 1/2
Exterior Fabric(s) 1. Drop siding 2. _____ 3. _____
Roof Type(s) 1. Gable 2. _____ 3. _____
Roof Material(s) 1. Composition shingles 2. _____ 3. _____
Roof secondary strucs. (dormers etc.) 1. _____ 2. _____
Windows (types, materials, etc.) Metal replacement 2/2 SHS and wood original 1/1 DHS windows are present.

Distinguishing Architectural Features (exterior or interior ornaments) The building features cornerboards, exposed rafter tails, knee braces, vents, and wood surrounds.

Ancillary Features / Outbuildings (record outbuildings, major landscape features; use continuation sheet if needed.) This Bungalow is located on the same parcel as the Seminole Heights United Methodist Church.

DHR USE ONLY		OFFICIAL EVALUATION		DHR USE ONLY	
NR List Date	SHPO – Appears to meet criteria for NR listing: <input type="checkbox"/> yes <input type="checkbox"/> no <input type="checkbox"/> insufficient info	Date	_____	Init.	_____
<input type="checkbox"/> Owner Objection	KEEPER – Determined eligible: <input type="checkbox"/> yes <input type="checkbox"/> no	Date	_____		
	NR Criteria for Evaluation: <input type="checkbox"/> a <input type="checkbox"/> b <input type="checkbox"/> c <input type="checkbox"/> d (see <i>National Register Bulletin 15</i> , p. 2)				

DESCRIPTION (continued)

Chimney: No. 0 Chimney Material(s): 1. 2.
Structural System(s): 1. Wood frame 2. 3.
Foundation Type(s): 1. Piers 2.
Foundation Material(s): 1. Brick 2.
Main Entrance (stylistic details) Within the N facade porch is a multi-light inset wood panel door.

Porch Descriptions (types, locations, roof types, etc.) The N entrance porch is beneath a front gable extension and incorporates brick supports. There is an E access ramp.

Condition (overall resource condition): []excellent [x]good []fair []deteriorated []ruinous

Narrative Description of Resource This Bungalow is rectangular in form with a main side gable roof and N front gable extension porch, which incorporates heavy brick piers. The building retains a good degree of historic integrity.

Archaeological Remains []Check if Archaeological Form Completed

RESEARCH METHODS (check all that apply)

- [x]FMSF record search (sites/surveys) []library research []building permits [x]Sanborn maps
[]FL State Archives/photo collection []city directory []occupant/owner interview []plat maps
[x]property appraiser / tax records []newspaper files []neighbor interview []Public Lands Survey (DEP)
[x]cultural resource survey (CRAS) []historic photos []interior inspection []HABS/HAER record search
[x]other methods (describe) Historic aerial and aerial photographs

Bibliographic References (give FMSF manuscript # if relevant, use continuation sheet if needed)

OPINION OF RESOURCE SIGNIFICANCE

Appears to meet the criteria for National Register listing individually? []yes [x]no []insufficient information
Appears to meet the criteria for National Register listing as part of a district? [x]yes []no []insufficient information
Explanation of Evaluation (required, whether significant or not; use separate sheet if needed) This building does not possess sufficient significance for individual listing; however, It is newly considered a contributing resource to the National Register-listed Seminole Heights Historic District (8HI3294).

Area(s) of Historical Significance (see National Register Bulletin 15, p. 8 for categories: e.g. "architecture", "ethnic heritage", "community planning & development", etc.)
1. Architecture 3. 5.
2. Community planning & development 4. 6.

DOCUMENTATION

Accessible Documentation Not Filed with the Site File - including field notes, analysis notes, photos, plans and other important documents
1) Document type Field notes Maintaining organization Janus Research
Document description File or accession #'s
2) Document type Field maps Maintaining organization Janus Research
Document description File or accession #'s

RECORDER INFORMATION

Recorder Name Janus Research Affiliation Janus Research
Recorder Contact Information 1107 N. Ward St., Tampa FL 33607 / (813) 636-8200 / janus@janus-research.com
(address / phone / fax / e-mail)

Required Attachments
1 USGS 7.5' MAP WITH STRUCTURE LOCATION PINPOINTED IN RED
2 LARGE SCALE STREET, PLAT OR PARCEL MAP (available from most property appraiser web sites)
3 PHOTO OF MAIN FACADE, ARCHIVAL B&W PRINT OR DIGITAL IMAGE FILE
If submitting an image file, it must be included on disk or CD AND in hard copy format (plain paper is acceptable). Digital image must be at least 1600 x 1200 pixels, 24-bit color, jpeg or tiff.

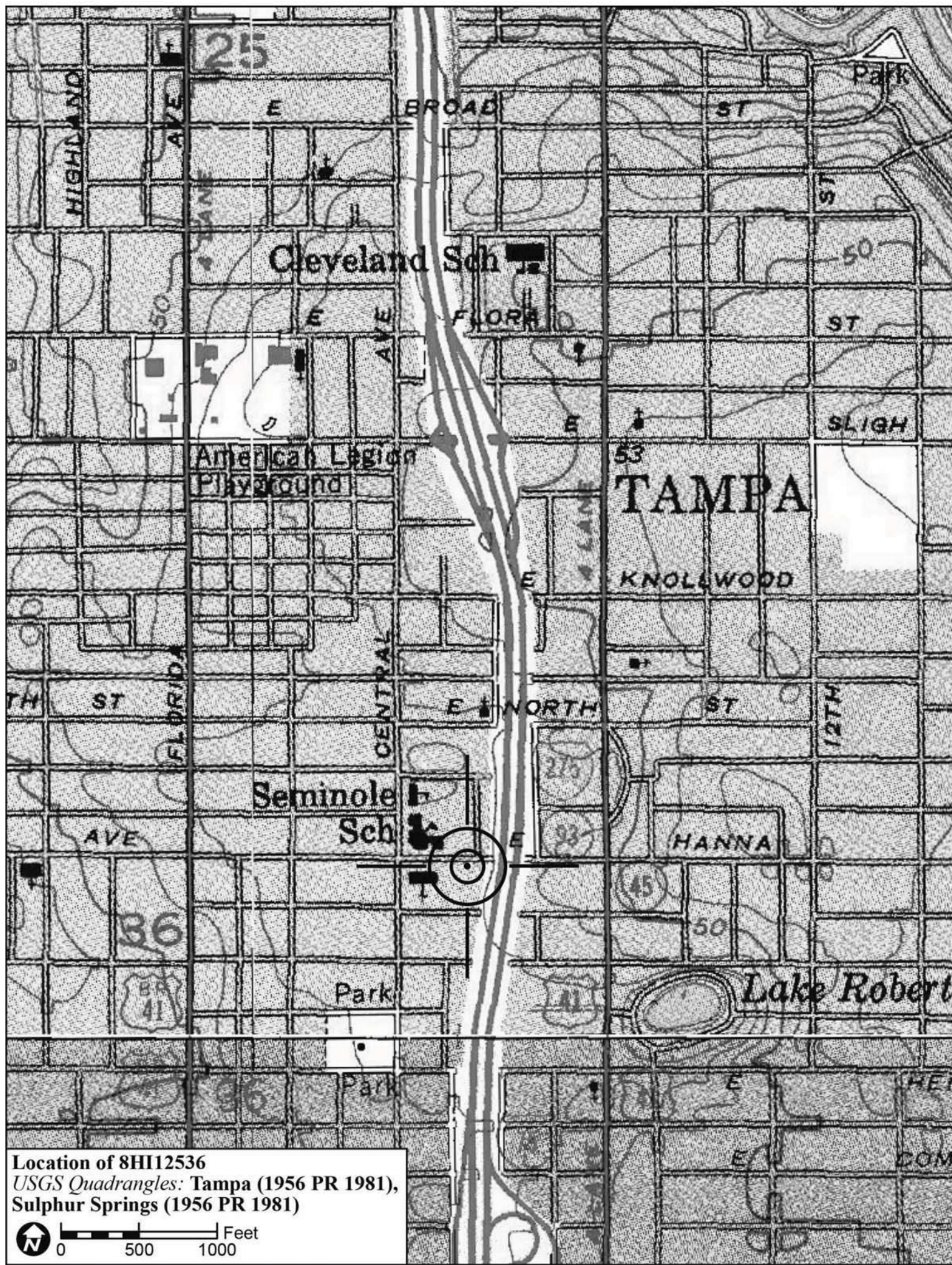
PHOTOGRAPH




SKETCH MAP



USGS QUADRANGLE MAP



Location of 8HI12536
USGS Quadrangles: Tampa (1956 PR 1981),
Sulphur Springs (1956 PR 1981)



Original
 Update



HISTORICAL STRUCTURE FORM

FLORIDA MASTER SITE FILE

Version 4.0 1/07

Site #8 HI12514
Field Date 2-3-2015
Form Date 2-17-2015
Recorder # 161

Shaded Fields represent the minimum acceptable level of documentation.
Consult the *Guide to Historical Structure Forms* for detailed instructions.

Site Name(s) (address if none) 5811 N Cherokee Ave Multiple Listing (DHR only) _____
Survey Project Name I-275 Martin Luther King Blvd to N of Bearss Ave Survey # (DHR only) _____
National Register Category (please check one) building structure district site object
Ownership: private-profit private-nonprofit private-individual private-nonspecific city county state federal Native American foreign unknown

LOCATION & MAPPING

Street Number 5811 Direction N Street Name Cherokee Street Type Avenue Suffix Direction _____
Address: _____
Cross Streets (nearest / between) SE corner of E Clifton St and N Cherokee Ave
USGS 7.5 Map Name TAMPA USGS Date 1981 Plat or Other Map _____
City / Town (within 3 miles) Tampa In City Limits? yes no unknown County Hillsborough
Township 28S Range 18E Section 36 ¼ section: NW SW SE NE Irregular-name: _____
Tax Parcel # 163747-0000 Landgrant _____
Subdivision Name Cathcart's Square Block _____ Lot _____
UTM Coordinates: Zone 16 17 Easting 357011 Northing 3108116
Other Coordinates: X: _____ Y: _____ Coordinate System & Datum _____
Name of Public Tract (e.g., park) _____

HISTORY

Construction Year: 1956 approximately year listed or earlier year listed or later
Original Use Private Residence (House/Cottage/Cabin) From (year): 1956 To (year): _____
Current Use Private Residence (House/Cottage/Cabin) From (year): _____ To (year): 2015
Other Use _____ From (year): _____ To (year): _____
Moves: yes no unknown Date: _____ Original address _____
Alterations: yes no unknown Date: c. 1970s Nature Siding, encl carport, windows/door, roof
Additions: yes no unknown Date: _____ Nature _____
Architect (last name first): Unknown Builder (last name first): Unknown
Ownership History (especially original owner, dates, profession, etc.) _____

Is the Resource Affected by a Local Preservation Ordinance? yes no unknown Describe Seminole Heights District

DESCRIPTION

Style Frame Vernacular Exterior Plan Irregular Number of Stories _____
Exterior Fabric(s) 1. Vertical plank 2. _____ 3. _____
Roof Type(s) 1. Mansard 2. _____ 3. _____
Roof Material(s) 1. Built-up 2. _____ 3. _____
Roof secondary strucs. (dormers etc.) 1. _____ 2. _____
Windows (types, materials, etc.) Metal replacement 1/1 and 2/2 SHS windows are present.

Distinguishing Architectural Features (exterior or interior ornaments) _____

Ancillary Features / Outbuildings (record outbuildings, major landscape features; use continuation sheet if needed.) There is a gable roof storage building to the E.

DHR USE ONLY		OFFICIAL EVALUATION		DHR USE ONLY	
NR List Date	SHPO – Appears to meet criteria for NR listing: <input type="checkbox"/> yes <input type="checkbox"/> no <input type="checkbox"/> insufficient info	Date	_____	Init.	_____
<input type="checkbox"/> Owner Objection	KEEPER – Determined eligible: <input type="checkbox"/> yes <input type="checkbox"/> no	Date	_____		
	NR Criteria for Evaluation: <input type="checkbox"/> a <input type="checkbox"/> b <input type="checkbox"/> c <input type="checkbox"/> d (see <i>National Register Bulletin 15</i> , p. 2)				

DESCRIPTION (continued)

Chimney: No. 0 Chimney Material(s): 1. 2.

Structural System(s): 1. Wood frame 2. 3.

Foundation Type(s): 1. Piers 2.

Foundation Material(s): 1. 2.

Main Entrance (stylistic details) At the W facade replacement open porch is a replacement door.

Porch Descriptions (types, locations, roof types, etc.) There is a NH open unattached porch at the W comprised of wood with wood railings.

Condition (overall resource condition): [] excellent [x] good [] fair [] deteriorated [] ruinous

Narrative Description of Resource This FV style residence is irregular in form with a mansard roof and N flat roof 1-bay garage. The building has been remodeled and little historic fabric remains.

Archaeological Remains [] Check if Archaeological Form Completed

RESEARCH METHODS (check all that apply)

- [x] FMSF record search (sites/surveys) [] library research [] building permits [x] Sanborn maps
[] FL State Archives/photo collection [] city directory [] occupant/owner interview [] plat maps
[x] property appraiser / tax records [] newspaper files [] neighbor interview [] Public Lands Survey (DEP)
[x] cultural resource survey (CRAS) [] historic photos [] interior inspection [] HABS/HAER record search
[x] other methods (describe) Historic aerial and aerial photographs

Bibliographic References (give FMSF manuscript # if relevant, use continuation sheet if needed)

OPINION OF RESOURCE SIGNIFICANCE

Appears to meet the criteria for National Register listing individually? [] yes [x] no [] insufficient information

Appears to meet the criteria for National Register listing as part of a district? [] yes [x] no [] insufficient information

Explanation of Evaluation (required, whether significant or not; use separate sheet if needed) This building exhibits modifications and does not possess sufficient significance for individual listing. It is not suggested to expand the NR Seminole Heights Historic District (8HI3294) to include this structure.

Area(s) of Historical Significance (see National Register Bulletin 15, p. 8 for categories: e.g. "architecture", "ethnic heritage", "community planning & development", etc.)

- 1. 3. 5.
2. 4. 6.

DOCUMENTATION

Accessible Documentation Not Filed with the Site File - including field notes, analysis notes, photos, plans and other important documents

- 1) Document type Field notes Maintaining organization Janus Research
Document description File or accession #'s
2) Document type Field maps Maintaining organization Janus Research
Document description File or accession #'s

RECORDER INFORMATION

Recorder Name Janus Research Affiliation Janus Research

Recorder Contact Information 1107 N. Ward St., Tampa FL 33607 / (813) 636-8200 / janus@janus-research.com
(address / phone / fax / e-mail)

Required Attachments
1 USGS 7.5' MAP WITH STRUCTURE LOCATION PINPOINTED IN RED
2 LARGE SCALE STREET, PLAT OR PARCEL MAP (available from most property appraiser web sites)
3 PHOTO OF MAIN FACADE, ARCHIVAL B&W PRINT OR DIGITAL IMAGE FILE
If submitting an image file, it must be included on disk or CD AND in hard copy format (plain paper is acceptable). Digital image must be at least 1600 x 1200 pixels, 24-bit color, jpeg or tiff.

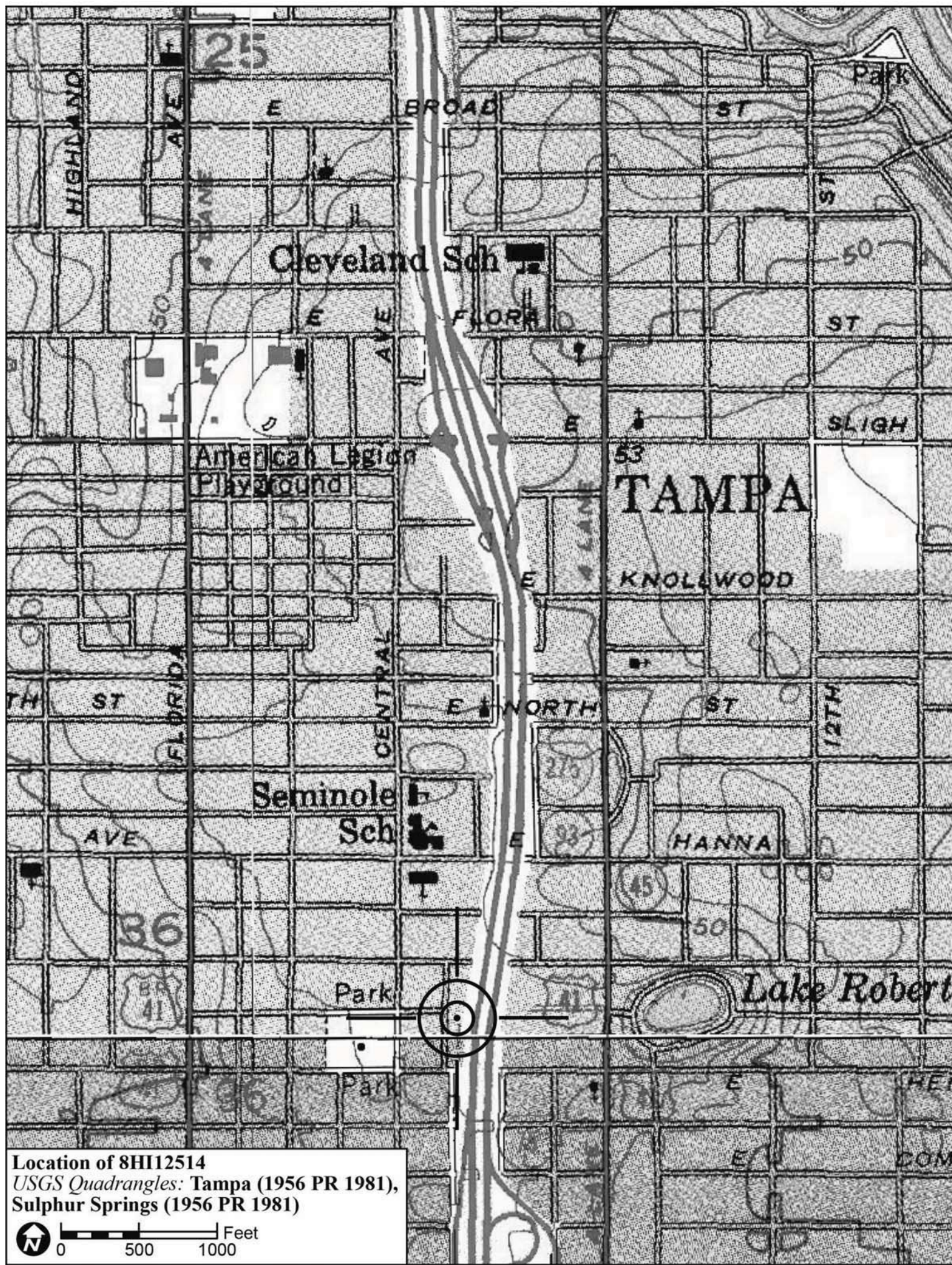
PHOTOGRAPH




SKETCH MAP



USGS QUADRANGLE MAP



Location of 8HI12514
USGS Quadrangles: Tampa (1956 PR 1981),
Sulphur Springs (1956 PR 1981)



Original
 Update



HISTORICAL STRUCTURE FORM

FLORIDA MASTER SITE FILE

Version 4.0 1/07

Site #8 HI12516
Field Date 2-3-2015
Form Date 2-18-2015
Recorder # 174

Shaded Fields represent the minimum acceptable level of documentation.
Consult the *Guide to Historical Structure Forms* for detailed instructions.

Site Name(s) (address if none) 5901 N Cherokee Ave Multiple Listing (DHR only) _____
Survey Project Name I-275 Martin Luther King Blvd to N of Bearss Ave Survey # (DHR only) _____
National Register Category (please check one) building structure district site object
Ownership: private-profit private-nonprofit private-individual private-nonspecific city county state federal Native American foreign unknown

LOCATION & MAPPING

Street Number 5901 Direction N Street Name Cherokee Street Type Avenue Suffix Direction _____
Address: _____
Cross Streets (nearest / between) NE corner of N Cherokee Ave and E Clifton St
USGS 7.5 Map Name TAMPA USGS Date 1981 Plat or Other Map _____
City / Town (within 3 miles) Tampa In City Limits? yes no unknown County Hillsborough
Township 28S Range 18E Section 36 1/4 section: NW SW SE NE Irregular-name: _____
Tax Parcel # 163744-0000 Landgrant _____
Subdivision Name Healthy Hill Resub Block _____ Lot _____
UTM Coordinates: Zone 16 17 Easting 357029 Northing 3098139
Other Coordinates: X: _____ Y: _____ Coordinate System & Datum _____
Name of Public Tract (e.g., park) _____

HISTORY

Construction Year: 1928 approximately year listed or earlier year listed or later
Original Use Apartment, garage From (year): 1928 To (year): 1950
Current Use Private Residence (House/Cottage/Cabin) From (year): 1950 To (year): 2015
Other Use _____ From (year): _____ To (year): _____
Moves: yes no unknown Date: _____ Original address _____
Alterations: yes no unknown Date: c. 1970s Nature Windows/doors, staircase, garage encl
Additions: yes no unknown Date: _____ Nature _____
Architect (last name first): Unknown Builder (last name first): Unknown
Ownership History (especially original owner, dates, profession, etc.) _____

Is the Resource Affected by a Local Preservation Ordinance? yes no unknown Describe Seminole Heights District

DESCRIPTION

Style Frame Vernacular Exterior Plan Rectangular Number of Stories 2
Exterior Fabric(s) 1. Wood siding 2. _____ 3. _____
Roof Type(s) 1. Gable 2. _____ 3. _____
Roof Material(s) 1. Composition shingles 2. _____ 3. _____
Roof secondary strucs. (dormers etc.) 1. _____ 2. _____
Windows (types, materials, etc.) Metal replacement 2/2 SHS windows are present.

Distinguishing Architectural Features (exterior or interior ornaments) The building features cornerboards, vents, wood surrounds, and faux shutters.

Ancillary Features / Outbuildings (record outbuildings, major landscape features; use continuation sheet if needed.) None

DHR USE ONLY		OFFICIAL EVALUATION		DHR USE ONLY	
NR List Date	SHPO – Appears to meet criteria for NR listing: <input type="checkbox"/> yes <input type="checkbox"/> no <input type="checkbox"/> insufficient info	Date	_____	Init.	_____
<input type="checkbox"/> Owner Objection	KEEPER – Determined eligible: <input type="checkbox"/> yes <input type="checkbox"/> no	Date	_____		
	NR Criteria for Evaluation: <input type="checkbox"/> a <input type="checkbox"/> b <input type="checkbox"/> c <input type="checkbox"/> d (see <i>National Register Bulletin 15</i> , p. 2)				

DESCRIPTION (continued)

Chimney: No. 0 Chimney Material(s): 1. 2.

Structural System(s): 1. Wood frame 2. 3.

Foundation Type(s): 1. Slab 2.

Foundation Material(s): 1. Poured Concrete Footing 2.

Main Entrance (stylistic details) There is a replacement door at the 1st floor W encl garage, and a replacement door at the S 2nd floor w/ NH staircase.

Porch Descriptions (types, locations, roof types, etc.) There is an entrance porch at the 1st floor W entrance with wood supports.

Condition (overall resource condition): []excellent []good [x]fair []deteriorated []ruinous

Narrative Description of Resource This FV style former apt/garage is rectangular in form with a front gable roof. The W garage has been enclosed and an apartment entrance door added. The 2nd story apartment is accessed by a S NH exterior wood staircase.

Archaeological Remains []Check if Archaeological Form Completed

RESEARCH METHODS (check all that apply)

- [x]FMSF record search (sites/surveys) []library research []building permits [x]Sanborn maps
[]FL State Archives/photo collection []city directory []occupant/owner interview []plat maps
[x]property appraiser / tax records []newspaper files []neighbor interview []Public Lands Survey (DEP)
[x]cultural resource survey (CRAS) []historic photos []interior inspection []HABS/HAER record search
[x]other methods (describe) Historic aerial and aerial photographs

Bibliographic References (give FMSF manuscript # if relevant, use continuation sheet if needed)

OPINION OF RESOURCE SIGNIFICANCE

Appears to meet the criteria for National Register listing individually? []yes [x]no []insufficient information

Appears to meet the criteria for National Register listing as part of a district? []yes [x]no []insufficient information

Explanation of Evaluation (required, whether significant or not; use separate sheet if needed) This building does not possess sufficient significance for individual listing and exhibits modifications. It is located within the boundaries of the NR listed Seminole Heights Historic District (8HI3294); however, it is considered non-contributing.

Area(s) of Historical Significance (see National Register Bulletin 15, p. 8 for categories: e.g. "architecture", "ethnic heritage", "community planning & development", etc.)

- 1. 3. 5.
2. 4. 6.

DOCUMENTATION

Accessible Documentation Not Filed with the Site File - including field notes, analysis notes, photos, plans and other important documents

- 1) Document type Field notes Maintaining organization Janus Research
Document description File or accession #'s
2) Document type Field maps Maintaining organization Janus Research
Document description File or accession #'s

RECORDER INFORMATION

Recorder Name Janus Research Affiliation Janus Research

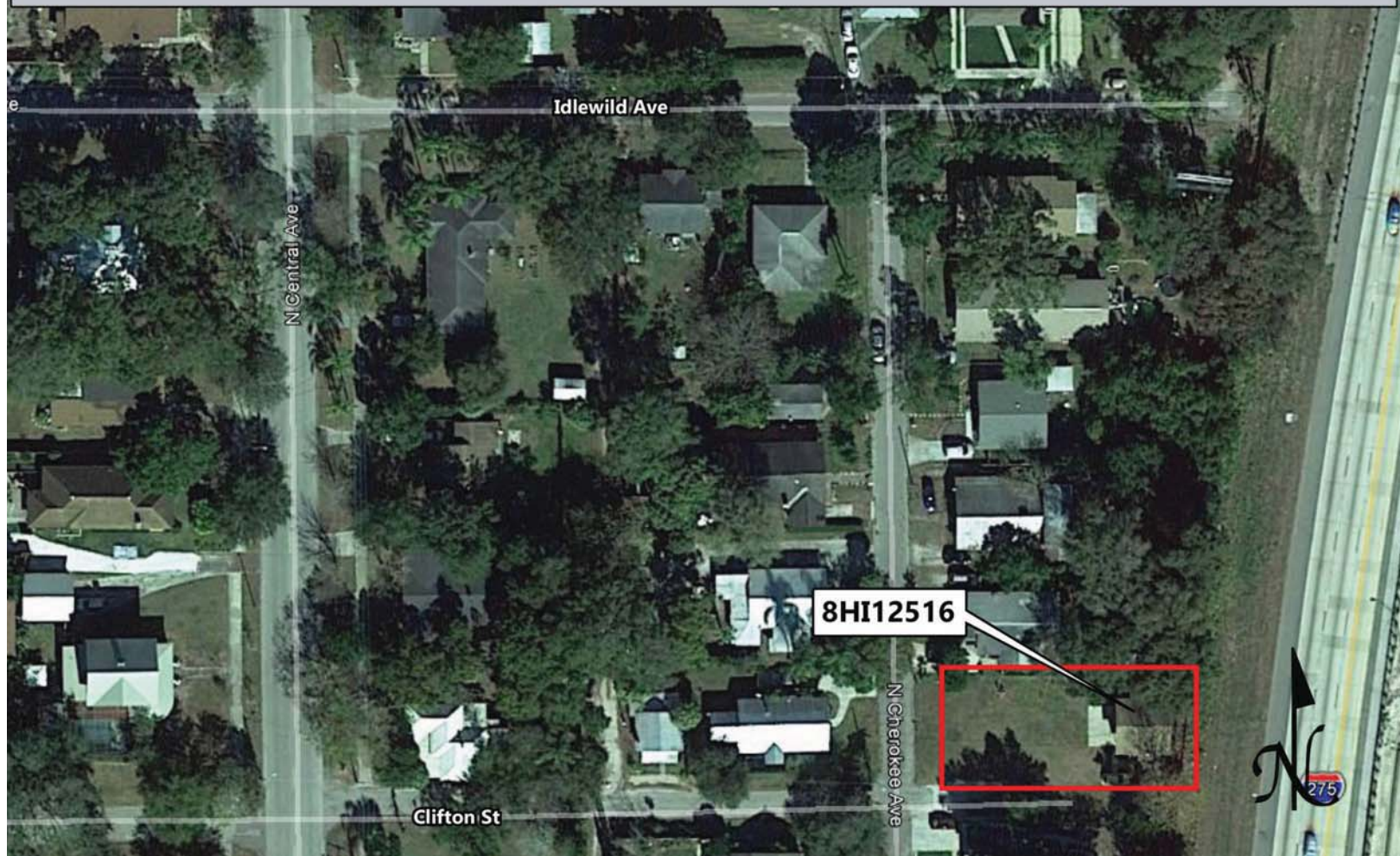
Recorder Contact Information 1107 N. Ward St., Tampa FL 33607 / (813) 636-8200 / janus@janus-research.com
(address / phone / fax / e-mail)

Required Attachments
1 USGS 7.5' MAP WITH STRUCTURE LOCATION PINPOINTED IN RED
2 LARGE SCALE STREET, PLAT OR PARCEL MAP (available from most property appraiser web sites)
3 PHOTO OF MAIN FACADE, ARCHIVAL B&W PRINT OR DIGITAL IMAGE FILE
If submitting an image file, it must be included on disk or CD AND in hard copy format (plain paper is acceptable). Digital image must be at least 1600 x 1200 pixels, 24-bit color, jpeg or tiff.

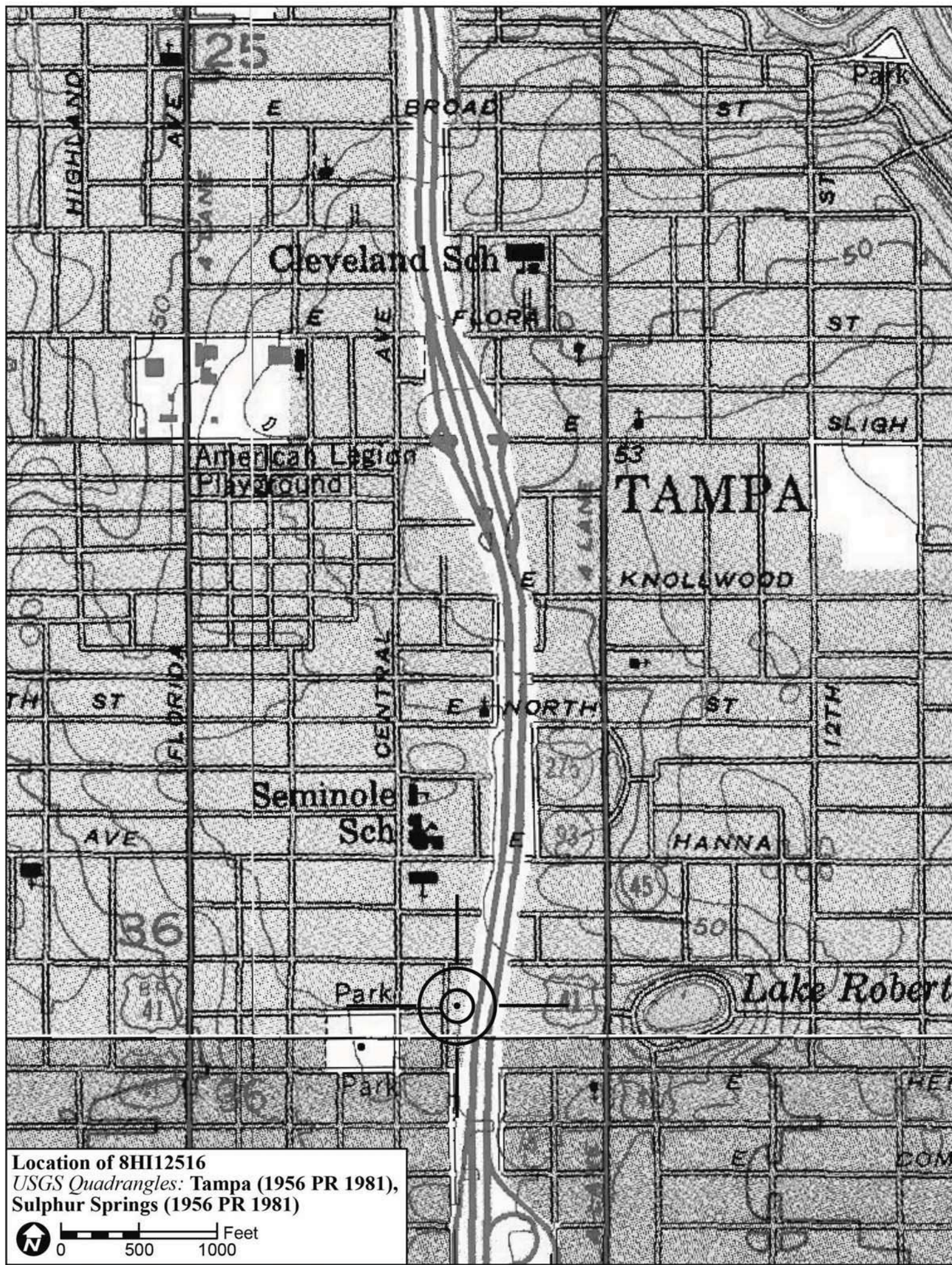
PHOTOGRAPH




SKETCH MAP



USGS QUADRANGLE MAP



Location of 8HI12516
USGS Quadrangles: Tampa (1956 PR 1981),
Sulphur Springs (1956 PR 1981)



Original
 Update



HISTORICAL STRUCTURE FORM

FLORIDA MASTER SITE FILE

Version 4.0 1/07

Site #8 **HI12538**
Field Date 1-27-2015
Form Date 2-3-2015
Recorder # 215

Shaded Fields represent the minimum acceptable level of documentation.
Consult the *Guide to Historical Structure Forms* for detailed instructions.

Site Name(s) (address if none) 802 E. Hanna Ave. Multiple Listing (DHR only) _____
Survey Project Name I-275 Martin Luther King Blvd to N of Bearss Ave Survey # (DHR only) _____
National Register Category (please check one) building structure district site object
Ownership: private-profit private-nonprofit private-individual private-nonspecific city county state federal Native American foreign unknown

LOCATION & MAPPING

Street Number 802 Direction E Street Name Hanna Street Type Avenue Suffix Direction _____
Address: _____
Cross Streets (nearest / between) N. side, b/w N. King St. and Nebraska Ave.
USGS 7.5 Map Name TAMPA USGS Date 1981 Plat or Other Map _____
City / Town (within 3 miles) Tampa In City Limits? yes no unknown County Hillsborough
Township 28S Range 18E Section 36 ¼ section: NW SW SE NE Irregular-name: _____
Tax Parcel # 163049-0000 Landgrant _____
Subdivision Name Oakwood Block _____ Lot _____
UTM Coordinates: Zone 16 17 Easting 357191 Northing 3098449
Other Coordinates: X: _____ Y: _____ Coordinate System & Datum _____
Name of Public Tract (e.g., park) _____

HISTORY

Construction Year: 1945 approximately year listed or earlier year listed or later
Original Use Private Residence (House/Cottage/Cabin) From (year): 1945 To (year): _____
Current Use Private Residence (House/Cottage/Cabin) From (year): _____ To (year): 2015
Other Use _____ From (year): _____ To (year): _____
Moves: yes no unknown Date: _____ Original address _____
Alterations: yes no unknown Date: c. 1980s Nature Encl. porch, windows, door, aluminum
Additions: yes no unknown Date: c. 1980s Nature N. gable addition
Architect (last name first): Unknown Builder (last name first): Unknown
Ownership History (especially original owner, dates, profession, etc.) _____

Is the Resource Affected by a Local Preservation Ordinance? yes no unknown Describe _____

DESCRIPTION

Style Bungalow Exterior Plan Irregular Number of Stories 1
Exterior Fabric(s) 1. Aluminum 2. _____ 3. _____
Roof Type(s) 1. Gable 2. _____ 3. _____
Roof Material(s) 1. Composition shingles 2. _____ 3. _____
Roof secondary strucs. (dormers etc.) 1. _____ 2. _____
Windows (types, materials, etc.) Metal replacement 1/1 and 2/2 SHS windows are present.

Distinguishing Architectural Features (exterior or interior ornaments) The building features brick piers at the S. enclosed porch, cornerboards, and a S. fabric awning at the entry door.

Ancillary Features / Outbuildings (record outbuildings, major landscape features; use continuation sheet if needed.) None observed

DHR USE ONLY		OFFICIAL EVALUATION		DHR USE ONLY	
NR List Date	SHPO – Appears to meet criteria for NR listing: <input type="checkbox"/> yes <input type="checkbox"/> no <input type="checkbox"/> insufficient info	Date	_____	Init.	_____
<input type="checkbox"/> Owner Objection	KEEPER – Determined eligible: <input type="checkbox"/> yes <input type="checkbox"/> no	Date	_____		
	NR Criteria for Evaluation: <input type="checkbox"/> a <input type="checkbox"/> b <input type="checkbox"/> c <input type="checkbox"/> d (see <i>National Register Bulletin 15</i> , p. 2)				

DESCRIPTION (continued)

Chimney: No. 1 Chimney Material(s): 1. Brick 2.
Structural System(s): 1. Wood frame 2. 3.
Foundation Type(s): 1. Piers 2.
Foundation Material(s): 1. 2.
Main Entrance (stylistic details) At the S. enclosed entry porch is a replacement wood double-door with fixed lights.
Porch Descriptions (types, locations, roof types, etc.) None observed

Condition (overall resource condition): []excellent [x]good []fair []deteriorated []ruinous
Narrative Description of Resource This Bungalow is irregular in form with a main front gable roof, N. front gable addition, and S. front gable extension enclosed porch. The building has been re-clad in aluminum siding.

Archaeological Remains []Check if Archaeological Form Completed

RESEARCH METHODS (check all that apply)

- [x]FMSF record search (sites/surveys) []library research []building permits [x]Sanborn maps
[]FL State Archives/photo collection []city directory []occupant/owner interview []plat maps
[x]property appraiser / tax records []newspaper files []neighbor interview []Public Lands Survey (DEP)
[x]cultural resource survey (CRAS) []historic photos []interior inspection []HABS/HAER record search
[x]other methods (describe) Historic aerial and aerial photographs

Bibliographic References (give FMSF manuscript # if relevant, use continuation sheet if needed)

OPINION OF RESOURCE SIGNIFICANCE

Appears to meet the criteria for National Register listing individually? []yes [x]no []insufficient information
Appears to meet the criteria for National Register listing as part of a district? []yes [x]no []insufficient information
Explanation of Evaluation (required, whether significant or not; use separate sheet if needed) This building exhibits modifications and does not possess sufficient significance for individual listing. The building is in an area of altered resources and would not be contributing to a potential National Register Historic District.

Area(s) of Historical Significance (see National Register Bulletin 15, p. 8 for categories: e.g. "architecture", "ethnic heritage", "community planning & development", etc.)
1. 3. 5.
2. 4. 6.

DOCUMENTATION

Accessible Documentation Not Filed with the Site File - including field notes, analysis notes, photos, plans and other important documents
1) Document type Field notes Maintaining organization Janus Research
Document description File or accession #'s
2) Document type Field maps Maintaining organization Janus Research
Document description File or accession #'s

RECORDER INFORMATION


Recorder Name Janus Research Affiliation Janus Research
Recorder Contact Information 1107 N. Ward St., Tampa FL 33607 / (813) 636-8200 / janus@janus-research.com
(address / phone / fax / e-mail)

Required Attachments
1 USGS 7.5' MAP WITH STRUCTURE LOCATION PINPOINTED IN RED
2 LARGE SCALE STREET, PLAT OR PARCEL MAP (available from most property appraiser web sites)
3 PHOTO OF MAIN FACADE, ARCHIVAL B&W PRINT OR DIGITAL IMAGE FILE
If submitting an image file, it must be included on disk or CD AND in hard copy format (plain paper is acceptable). Digital image must be at least 1600 x 1200 pixels, 24-bit color, jpeg or tiff.

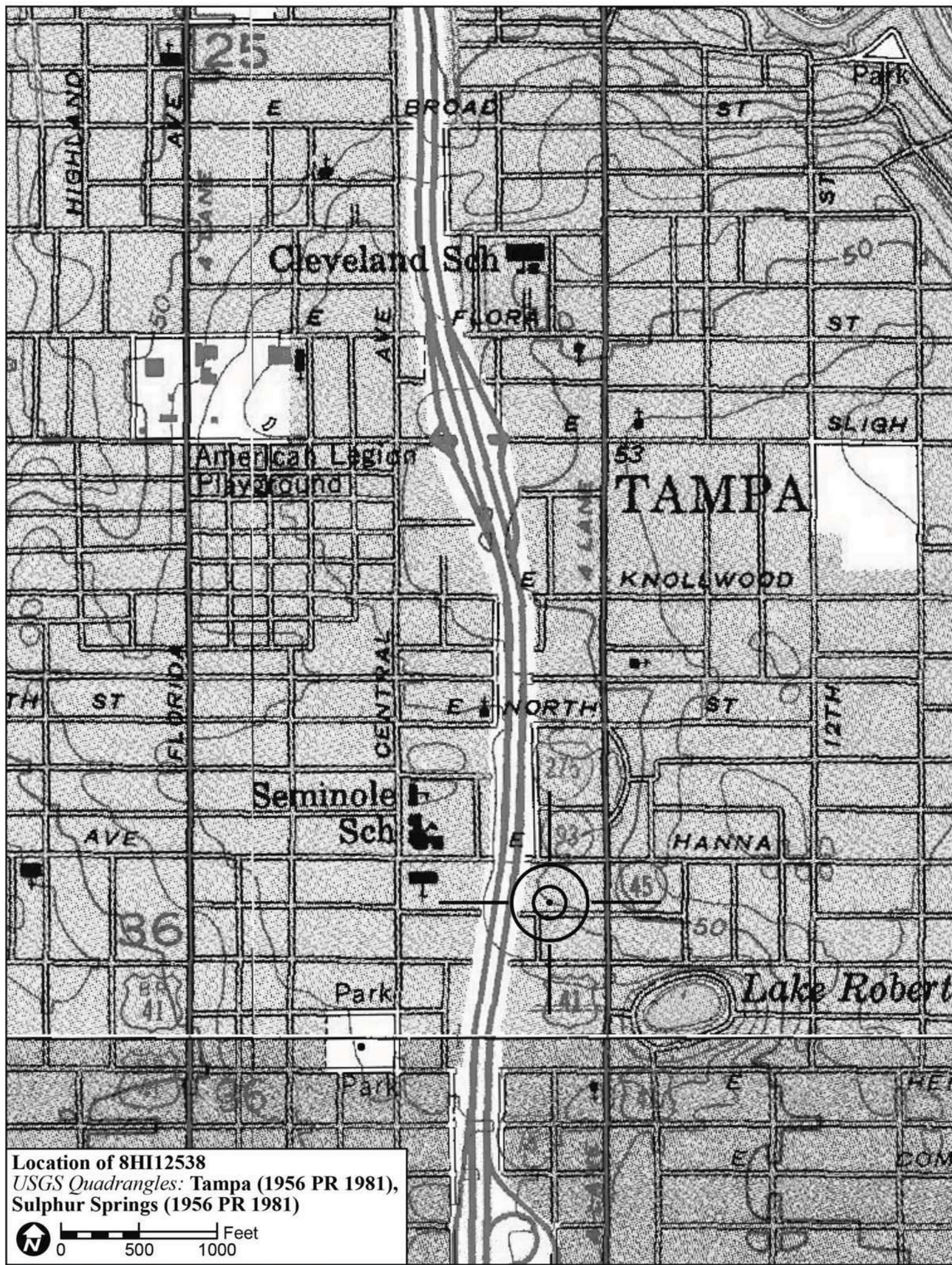
PHOTOGRAPH




SKETCH MAP



USGS QUADRANGLE MAP



Location of 8HI12538
USGS Quadrangles: Tampa (1956 PR 1981),
Sulphur Springs (1956 PR 1981)



Original
 Update



HISTORICAL STRUCTURE FORM

FLORIDA MASTER SITE FILE

Version 4.0 1/07

Site #8 HI12520
Field Date 2-3-2015
Form Date 2-18-2015
Recorder # 176

Shaded Fields represent the minimum acceptable level of documentation.
Consult the *Guide to Historical Structure Forms* for detailed instructions.

Site Name(s) (address if none) 5911 N Cherokee Ave Multiple Listing (DHR only) _____
Survey Project Name I-275 Martin Luther King Blvd to N of Bearss Ave Survey # (DHR only) _____
National Register Category (please check one) building structure district site object
Ownership: private-profit private-nonprofit private-individual private-nonspecific city county state federal Native American foreign unknown

LOCATION & MAPPING

Street Number 5911 Direction N Street Name Cherokee Street Type Avenue Suffix Direction _____
Address: _____
Cross Streets (nearest / between) SE corner of E Idlewild Ave and N Cherokee Ave
USGS 7.5 Map Name TAMPA USGS Date 1981 Plat or Other Map _____
City / Town (within 3 miles) Tampa In City Limits? yes no unknown County Hillsborough
Township 28S Range 18E Section 36 ¼ section: NW SW SE NE Irregular-name: _____
Tax Parcel # 163740-0000 Landgrant _____
Subdivision Name Healthy Hill Resub Block _____ Lot _____
UTM Coordinates: Zone 16 17 Easting 357011 Northing 3098217
Other Coordinates: X: _____ Y: _____ Coordinate System & Datum _____
Name of Public Tract (e.g., park) _____

HISTORY

Construction Year: 1928 approximately year listed or earlier year listed or later
Original Use Private Residence (House/Cottage/Cabin) From (year): 1928 To (year): _____
Current Use Private Residence (House/Cottage/Cabin) From (year): _____ To (year): 2015
Other Use _____ From (year): _____ To (year): _____
Moves: yes no unknown Date: _____ Original address _____
Alterations: yes no unknown Date: c. 1990s Nature Windows, wood shingle siding
Additions: yes no unknown Date: 1950s-1990s Nature Shed roof E screened porch, E gable
Architect (last name first): Unknown Builder (last name first): Unknown
Ownership History (especially original owner, dates, profession, etc.) _____

Is the Resource Affected by a Local Preservation Ordinance? yes no unknown Describe Seminole Heights District

DESCRIPTION

Style Bungalow Exterior Plan Irregular Number of Stories 1
Exterior Fabric(s) 1. Wood shingles 2. _____ 3. _____
Roof Type(s) 1. Gable 2. _____ 3. _____
Roof Material(s) 1. Composition shingles 2. _____ 3. _____
Roof secondary strucs. (dormers etc.) 1. _____ 2. _____
Windows (types, materials, etc.) Wood 1/1 DHS and metal replacement 2/2 SHS windows are present.
Distinguishing Architectural Features (exterior or interior ornaments) The building features NH wood shingles and wood surrounds.
Ancillary Features / Outbuildings (record outbuildings, major landscape features; use continuation sheet if needed.) There is a 2-car carport and wood storage shed to the E.

DHR USE ONLY		OFFICIAL EVALUATION	DHR USE ONLY	
NR List Date _____	SHPO – Appears to meet criteria for NR listing: <input type="checkbox"/> yes <input type="checkbox"/> no <input type="checkbox"/> insufficient info	Date _____	Init. _____	
<input type="checkbox"/> Owner Objection	KEEPER – Determined eligible: <input type="checkbox"/> yes <input type="checkbox"/> no	Date _____		
	NR Criteria for Evaluation: <input type="checkbox"/> a <input type="checkbox"/> b <input type="checkbox"/> c <input type="checkbox"/> d (see <i>National Register Bulletin 15</i> , p. 2)			

DESCRIPTION (continued)

Chimney: No. 1 Chimney Material(s): 1. Brick 2.
Structural System(s): 1. Wood frame 2. 3.
Foundation Type(s): 1. Piers 2.
Foundation Material(s): 1. 2.
Main Entrance (stylistic details) Within the W porch is a replacement 15-light wood door.

Porch Descriptions (types, locations, roof types, etc.) The W entrance porch is beneath the front gable end and incorporates brick piers.

Condition (overall resource condition): []excellent [x]good []fair []deteriorated []ruinous

Narrative Description of Resource This Bungalow is irregular in form with a main front gable roof and front gable roof extension at the W which incorporates the entrance porch. The building has been re-clad in wood shingles. There is a screened porch addition at the E and gable addition.

Archaeological Remains []Check if Archaeological Form Completed

RESEARCH METHODS (check all that apply)

- [x]FMSF record search (sites/surveys) []library research []building permits [x]Sanborn maps
[]FL State Archives/photo collection []city directory []occupant/owner interview []plat maps
[x]property appraiser / tax records []newspaper files []neighbor interview []Public Lands Survey (DEP)
[x]cultural resource survey (CRAS) []historic photos []interior inspection []HABS/HAER record search
[x]other methods (describe) Historic aerial and aerial photographs

Bibliographic References (give FMSF manuscript # if relevant, use continuation sheet if needed)

OPINION OF RESOURCE SIGNIFICANCE

Appears to meet the criteria for National Register listing individually? []yes [x]no []insufficient information

Appears to meet the criteria for National Register listing as part of a district? []yes [x]no []insufficient information

Explanation of Evaluation (required, whether significant or not; use separate sheet if needed) This building does not possess sufficient significance for individual listing; however, it is considered a contributing resource within the National Register-listed Seminole Heights Historic District (8HI3294).

Area(s) of Historical Significance (see National Register Bulletin 15, p. 8 for categories: e.g. "architecture", "ethnic heritage", "community planning & development", etc.)
1. 3. 5.
2. 4. 6.

DOCUMENTATION

Accessible Documentation Not Filed with the Site File - including field notes, analysis notes, photos, plans and other important documents

- 1) Document type Field notes Maintaining organization Janus Research
Document description File or accession #'s
2) Document type Field maps Maintaining organization Janus Research
Document description File or accession #'s

RECORDER INFORMATION

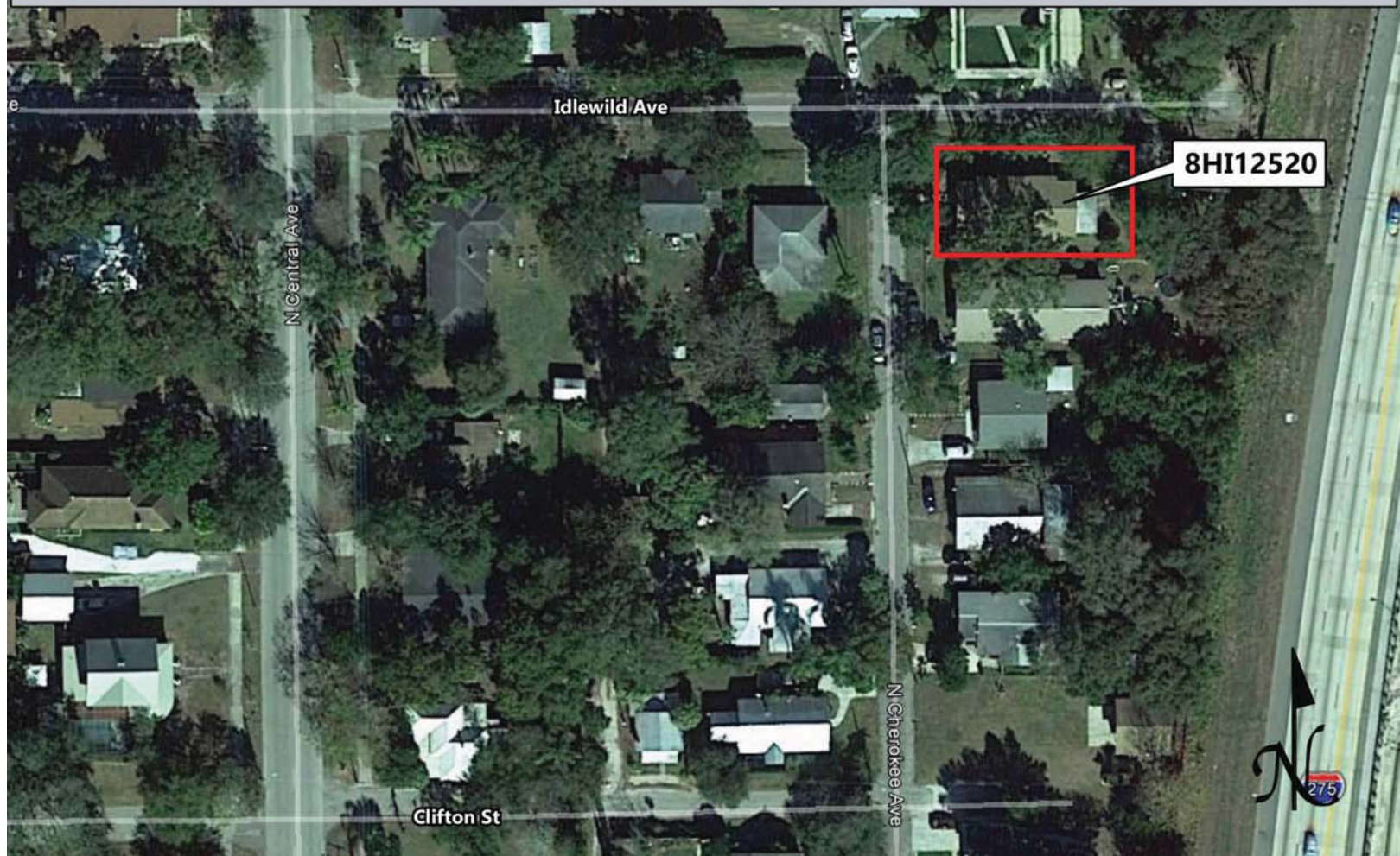
Recorder Name Janus Research Affiliation Janus Research
Recorder Contact Information 1107 N. Ward St., Tampa FL 33607 / (813) 636-8200 / janus@janus-research.com
(address / phone / fax / e-mail)

Required Attachments
1 USGS 7.5' MAP WITH STRUCTURE LOCATION PINPOINTED IN RED
2 LARGE SCALE STREET, PLAT OR PARCEL MAP (available from most property appraiser web sites)
3 PHOTO OF MAIN FACADE, ARCHIVAL B&W PRINT OR DIGITAL IMAGE FILE
If submitting an image file, it must be included on disk or CD AND in hard copy format (plain paper is acceptable). Digital image must be at least 1600 x 1200 pixels, 24-bit color, jpeg or tiff.

PHOTOGRAPH




SKETCH MAP



USGS QUADRANGLE MAP



Location of 8HI12520
USGS Quadrangles: Tampa (1956 PR 1981),
Sulphur Springs (1956 PR 1981)



Original
 Update



HISTORICAL STRUCTURE FORM

FLORIDA MASTER SITE FILE

Version 4.0 1/07

Site #8 HI12526
Field Date 1-27-2015
Form Date 2-3-2015
Recorder # 212

Shaded Fields represent the minimum acceptable level of documentation.
Consult the *Guide to Historical Structure Forms* for detailed instructions.

Site Name(s) (address if none) 6010 King St. Multiple Listing (DHR only) _____
Survey Project Name I-275 Martin Luther King Blvd to N of Bearss Ave Survey # (DHR only) _____
National Register Category (please check one) building structure district site object
Ownership: private-profit private-nonprofit private-individual private-nonspecific city county state federal Native American foreign unknown

LOCATION & MAPPING

Street Number 6010 Direction N Street Name King Street Type Street Suffix Direction _____
Address: _____
Cross Streets (nearest / between) SW intersection of N. King St. and E. Paris St.
USGS 7.5 Map Name TAMPA USGS Date 1981 Plat or Other Map _____
City / Town (within 3 miles) Tampa In City Limits? yes no unknown County Hillsborough
Township 28S Range 18E Section 36 ¼ section: NW SW SE NE Irregular-name: _____
Tax Parcel # 163701-0000 Landgrant _____
Subdivision Name Mabry Subdivision Block _____ Lot _____
UTM Coordinates: Zone 16 17 Easting 357152 Northing 3098260
Other Coordinates: X: _____ Y: _____ Coordinate System & Datum _____
Name of Public Tract (e.g., park) _____

HISTORY

Construction Year: 1923 approximately year listed or earlier year listed or later
Original Use Private Residence (House/Cottage/Cabin) From (year): 1923 To (year): _____
Current Use Private Residence (House/Cottage/Cabin) From (year): _____ To (year): 2015
Other Use _____ From (year): _____ To (year): _____
Moves: yes no unknown Date: _____ Original address _____
Alterations: yes no unknown Date: 1970s-2000s Nature Asbestos, encl. porch, some windows
Additions: yes no unknown Date: _____ Nature _____
Architect (last name first): Unknown Builder (last name first): Unknown
Ownership History (especially original owner, dates, profession, etc.) _____

Is the Resource Affected by a Local Preservation Ordinance? yes no unknown Describe _____

DESCRIPTION

Style Bungalow Exterior Plan Irregular Number of Stories 1
Exterior Fabric(s) 1. Shingles-asbestos 2. Drop siding 3. _____
Roof Type(s) 1. Gable 2. _____ 3. _____
Roof Material(s) 1. Composition shingles 2. _____ 3. _____
Roof secondary strucs. (dormers etc.) 1. _____ 2. _____
Windows (types, materials, etc.) Wood 4/1 and 6/6 DHS and metal replacement 2-light sliding sash windows are present.

Distinguishing Architectural Features (exterior or interior ornaments) The building features vents and wood surrounds.

Ancillary Features / Outbuildings (record outbuildings, major landscape features; use continuation sheet if needed.) There is a S. 2-story stuccoed CB duplex on the same parcel. This building appears on 1951 Sanborn Fire Insurance maps.

DHR USE ONLY		OFFICIAL EVALUATION		DHR USE ONLY	
NR List Date	SHPO – Appears to meet criteria for NR listing: <input type="checkbox"/> yes <input type="checkbox"/> no <input type="checkbox"/> insufficient info	Date	_____	Init.	_____
<input type="checkbox"/> Owner Objection	KEEPER – Determined eligible: <input type="checkbox"/> yes <input type="checkbox"/> no	Date	_____		
	NR Criteria for Evaluation: <input type="checkbox"/> a <input type="checkbox"/> b <input type="checkbox"/> c <input type="checkbox"/> d (see <i>National Register Bulletin 15</i> , p. 2)				

DESCRIPTION (continued)

Chimney: No. 0 Chimney Material(s): 1. Wood frame 2. Piers 3. Brick

Main Entrance (stylistic details) The main entrance has been re-oriented to the E. elevation and includes a replacement multi-light wood door.

Porch Descriptions (types, locations, roof types, etc.) There is a S. elevation front gable extension back porch with wood supports.

Condition (overall resource condition): excellent good fair deteriorated ruinous

Narrative Description of Resource This Bungalow is irregular in form with a main front gable roof and S. gable extension porch. It appears that the historic entry porch at the S. has been enclosed with drop siding and the entry reoriented to the E. It has been re-clad in asbestos siding.

Archaeological Remains Check if Archaeological Form Completed

RESEARCH METHODS (check all that apply)

- FMSF record search, FL State Archives, property appraiser, cultural resource survey, other methods, library research, city directory, newspaper files, historic photos, building permits, occupant/owner interview, neighbor interview, interior inspection, Sanborn maps, plat maps, Public Lands Survey, HABS/HAER record search

Bibliographic References (give FMSF manuscript # if relevant, use continuation sheet if needed)

OPINION OF RESOURCE SIGNIFICANCE

Appears to meet the criteria for National Register listing individually? no
Appears to meet the criteria for National Register listing as part of a district? no

Explanation of Evaluation (required, whether significant or not; use separate sheet if needed) This building exhibits modifications and does not possess sufficient significance for individual listing.

Area(s) of Historical Significance (see National Register Bulletin 15, p. 8 for categories: e.g. "architecture", "ethnic heritage", "community planning & development", etc.)

DOCUMENTATION

- Accessible Documentation Not Filed with the Site File - including field notes, analysis notes, photos, plans and other important documents
1) Document type Field notes Maintaining organization Janus Research
2) Document type Field maps Maintaining organization Janus Research

RECORDER INFORMATION

Recorder Name Janus Research Affiliation Janus Research
Recorder Contact Information 1107 N. Ward St., Tampa FL 33607 / (813) 636-8200 / janus@janus-research.com

Required Attachments
1 USGS 7.5' MAP WITH STRUCTURE LOCATION PINPOINTED IN RED
2 LARGE SCALE STREET, PLAT OR PARCEL MAP
3 PHOTO OF MAIN FACADE, ARCHIVAL B&W PRINT OR DIGITAL IMAGE FILE

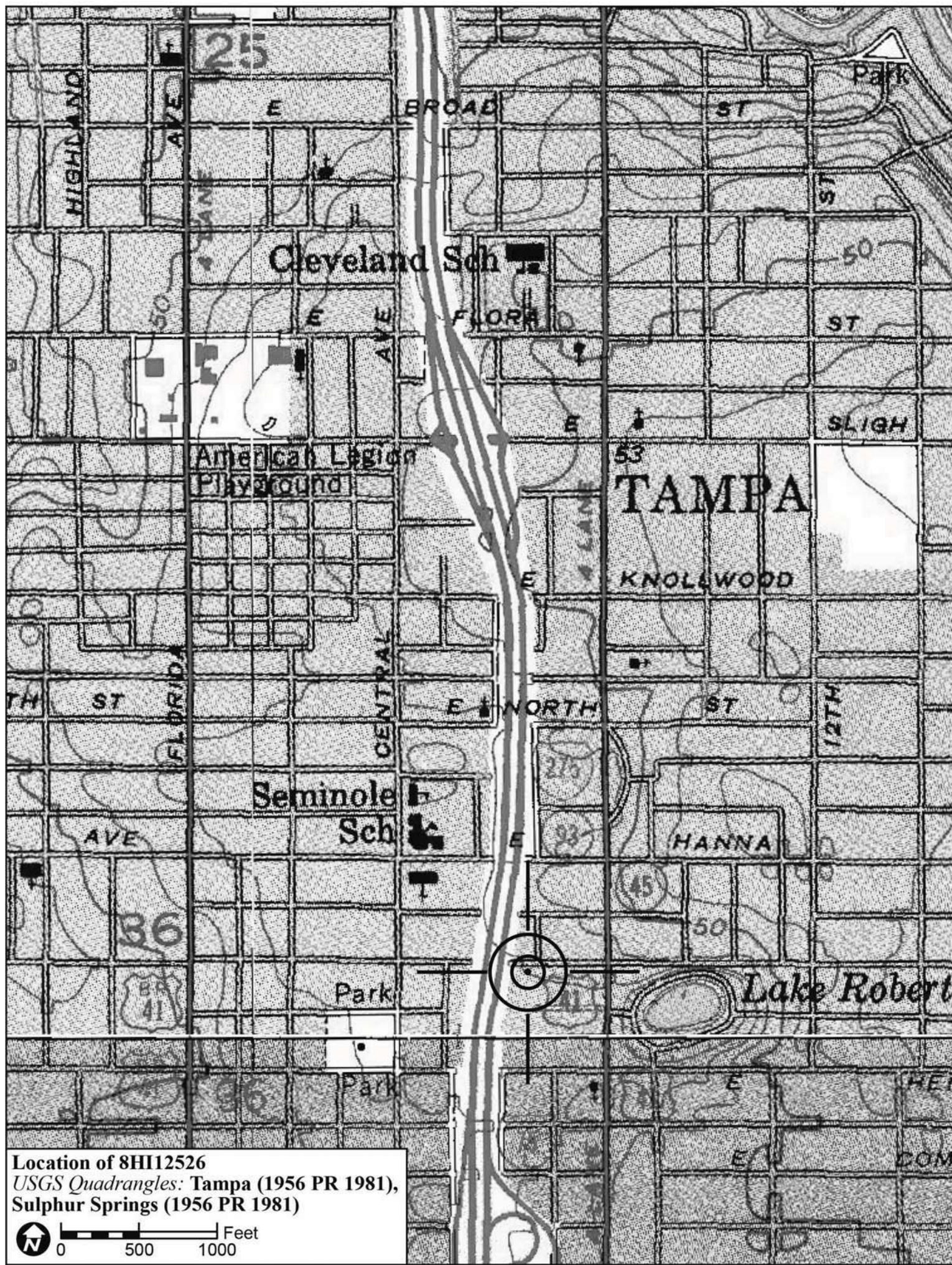
PHOTOGRAPH




SKETCH MAP



USGS QUADRANGLE MAP



Location of 8HI12526
USGS Quadrangles: Tampa (1956 PR 1981),
Sulphur Springs (1956 PR 1981)



Original
 Update



HISTORICAL STRUCTURE FORM

FLORIDA MASTER SITE FILE

Version 4.0 1/07

Site #8 HI12539
Field Date 2-3-2015
Form Date 2-19-2015
Recorder # 189

Shaded Fields represent the minimum acceptable level of documentation.
Consult the *Guide to Historical Structure Forms* for detailed instructions.

Site Name(s) (address if none) Seminole Heights Elementary School Multiple Listing (DHR only) _____
Survey Project Name I-275 Martin Luther King Blvd to N of Bearss Ave Survey # (DHR only) _____
National Register Category (please check one) building structure district site object
Ownership: private-profit private-nonprofit private-individual private-nonspecific city county state federal Native American foreign unknown

LOCATION & MAPPING

Street Number 6201 Direction N Street Name Central Street Type Avenue Suffix Direction _____
Address: _____
Cross Streets (nearest / between) NE corner of N Central Ave and E Hanna Ave
USGS 7.5 Map Name SULPHUR SPRINGS USGS Date 1987 Plat or Other Map _____
City / Town (within 3 miles) Tampa In City Limits? yes no unknown County Hillsborough
Township 28S Range 18E Section 36 1/4 section: NW SW SE NE Irregular-name: _____
Tax Parcel # 163041-0000 Landgrant _____
Subdivision Name Jackson Court Block _____ Lot _____
UTM Coordinates: Zone 16 17 Easting 356947 Northing 3098471
Other Coordinates: X: _____ Y: _____ Coordinate System & Datum _____
Name of Public Tract (e.g., park) _____

HISTORY

Construction Year: 1925 approximately year listed or earlier year listed or later
Original Use College/University/School From (year): 1925 To (year): _____
Current Use College/University/School From (year): _____ To (year): 2015
Other Use _____ From (year): _____ To (year): _____
Moves: yes no unknown Date: _____ Original address _____
Alterations: yes no unknown Date: c. 1990s Nature See continuation sheet
Additions: yes no unknown Date: _____ Nature _____
Architect (last name first): Unknown Builder (last name first): Unknown
Ownership History (especially original owner, dates, profession, etc.) School Board Hillsborough County

Is the Resource Affected by a Local Preservation Ordinance? yes no unknown Describe _____

DESCRIPTION

Style Masonry Vernacular Exterior Plan Irregular Number of Stories 2
Exterior Fabric(s) 1. Brick 2. _____ 3. _____
Roof Type(s) 1. Flat 2. _____ 3. _____
Roof Material(s) 1. Built-up 2. _____ 3. _____
Roof secondary strucs. (dormers etc.) 1. _____ 2. _____
Windows (types, materials, etc.) Metal 3/3, 4/4, and 6/6 replacement SHS windows are present.

Distinguishing Architectural Features (exterior or interior ornaments) See continuation sheet

Ancillary Features / Outbuildings (record outbuildings, major landscape features; use continuation sheet if needed.) See continuation sheet

DHR USE ONLY		OFFICIAL EVALUATION		DHR USE ONLY	
NR List Date	SHPO – Appears to meet criteria for NR listing: <input type="checkbox"/> yes <input type="checkbox"/> no <input type="checkbox"/> insufficient info	Date	_____	Init.	_____
<input type="checkbox"/> Owner Objection	KEEPER – Determined eligible: <input type="checkbox"/> yes <input type="checkbox"/> no	Date	_____		
	NR Criteria for Evaluation: <input type="checkbox"/> a <input type="checkbox"/> b <input type="checkbox"/> c <input type="checkbox"/> d (see <i>National Register Bulletin 15</i> , p. 2)				

DESCRIPTION (continued)

Chimney: No. 0 Chimney Material(s): 1. 2.
Structural System(s): 1. Brick 2. 3.
Foundation Type(s): 1. Continuous 2.
Foundation Material(s): 1. Brick 2.
Main Entrance (stylistic details) See continuation sheet

Porch Descriptions (types, locations, roof types, etc.) See continuation sheet

Condition (overall resource condition): [] excellent [x] good [] fair [] deteriorated [] ruinous
Narrative Description of Resource See continuation sheet

Archaeological Remains [] Check if Archaeological Form Completed

RESEARCH METHODS (check all that apply)

[x] FMSF record search (sites/surveys) [x] library research [] building permits [x] Sanborn maps
[] FL State Archives/photo collection [x] city directory [] occupant/owner interview [] plat maps
[x] property appraiser / tax records [x] newspaper files [] neighbor interview [] Public Lands Survey (DEP)
[x] cultural resource survey (CRAS) [x] historic photos [] interior inspection [] HABS/HAER record search
[x] other methods (describe) Historic aerial and aerial photographs
Bibliographic References (give FMSF manuscript # if relevant, use continuation sheet if needed) See continuation sheet

OPINION OF RESOURCE SIGNIFICANCE

Appears to meet the criteria for National Register listing individually? [x] yes [] no [] insufficient information
Appears to meet the criteria for National Register listing as part of a district? [] yes [x] no [] insufficient information
Explanation of Evaluation (required, whether significant or not; use separate sheet if needed) See continuation sheet

Area(s) of Historical Significance (see National Register Bulletin 15, p. 8 for categories: e.g. "architecture", "ethnic heritage", "community planning & development", etc.)
1. Architecture 3. Education 5.
2. Community planning & development 4. 6.

DOCUMENTATION

Accessible Documentation Not Filed with the Site File - including field notes, analysis notes, photos, plans and other important documents
1) Document type Field notes Maintaining organization Janus Research
Document description File or accession #'s
2) Document type Field maps Maintaining organization Janus Research
Document description File or accession #'s

RECORDER INFORMATION

Recorder Name Janus Research Affiliation Janus Research
Recorder Contact Information 1107 N. Ward St., Tampa FL 33607 / (813) 636-8200 / janus@janus-research.com
(address / phone / fax / e-mail)

Required Attachments
1 USGS 7.5' MAP WITH STRUCTURE LOCATION PINPOINTED IN RED
2 LARGE SCALE STREET, PLAT OR PARCEL MAP (available from most property appraiser web sites)
3 PHOTO OF MAIN FACADE, ARCHIVAL B&W PRINT OR DIGITAL IMAGE FILE
If submitting an image file, it must be included on disk or CD AND in hard copy format (plain paper is acceptable).
Digital image must be at least 1600 x 1200 pixels, 24-bit color, jpeg or tiff.

SITE NAME: Seminole Heights Elementary School/6201 N Central Avenue

A. NARRATIVE DESCRIPTION OF SITE

The circa-1925 constructed Seminole Heights Elementary School building is located at 6201 N Central Avenue, at the northeast intersection of N Central Avenue and E Hanna Avenue, in Township 28 South, Range 18 East, Section 36 of the Sulpher Springs (1956 Photorevised [PR] 1987) United States Geological Survey (USGS) quadrangle map, in the City of Tampa, Hillsborough County, Florida (Figures 1 and 2). The school is two-stories in height, rests on a continuous brick foundation, and is constructed of masonry clad in yellow brick veneer. Various areas on the building incorporate polychromatic banding and brick pilasters (Figure 3). The school features a flat roof system which includes wide overhanging hipped roof eaves. While the school as a whole is decidedly Masonry Vernacular in style, it exhibits elements of the Colonial Revival style, especially in regards to the roof system and flanking wings, as well as some Arts and Crafts influenced architectural detailing. This is seen through the employment of wooden brackets at the southwest entrance and wide, open overhanging roof eaves.



Figure 1: Seminole Heights Elementary School/6201 N Central Avenue (8HI12539), facing northeast

SITE NAME: Seminole Heights Elementary School/6201 N Central Avenue



Figure 2: South Wing of Seminole Heights Elementary School/6201 N Central Avenue (8HI12539), from E Hanna Avenue, facing northwest



Figure 3: Polychromy and Pilasters of Seminole Heights Elementary School/6201 N Central Avenue (8HI12539), facing south

SITE NAME: Seminole Heights Elementary School/6201 N Central Avenue

The historic portion of the school is irregular in form. Figure 4 is a 1951 Sanborn Fire Insurance Map of Seminole Heights Elementary School. Set diagonally northwest/southeast is the central portion of the school building. From this central portion, to the north and east, are the above mentioned building wings. Immediately southwest of the central building block is the auditorium, inclusive of the centrally set main recessed entry to the school building, which is non-historic according to a 1936 historic photograph of the building auditorium (Figure 5). Replacement glass and metal double-doors with flanking sidelights and transom are located here. This entrance includes a front gabled roof extension atop brick supports. Historically, according to the 1936 photograph (Figure 5), there were two entrance doors beneath the hip roof overhangs located to either side of the present non-historic entry. These hip roof overhang entrances employ the wooden Arts and Crafts inspired brackets. A non-historic metal door is located northwest of the non-historic entrance, and the doorway has been enclosed to the southeast of the non-historic entrance with fixed glass windows. In comparison of the historic 1936 photograph (Figure 5) to the current photograph (Figure 1), windows have been enclosed above the hip roof overhangs of the original main entries.

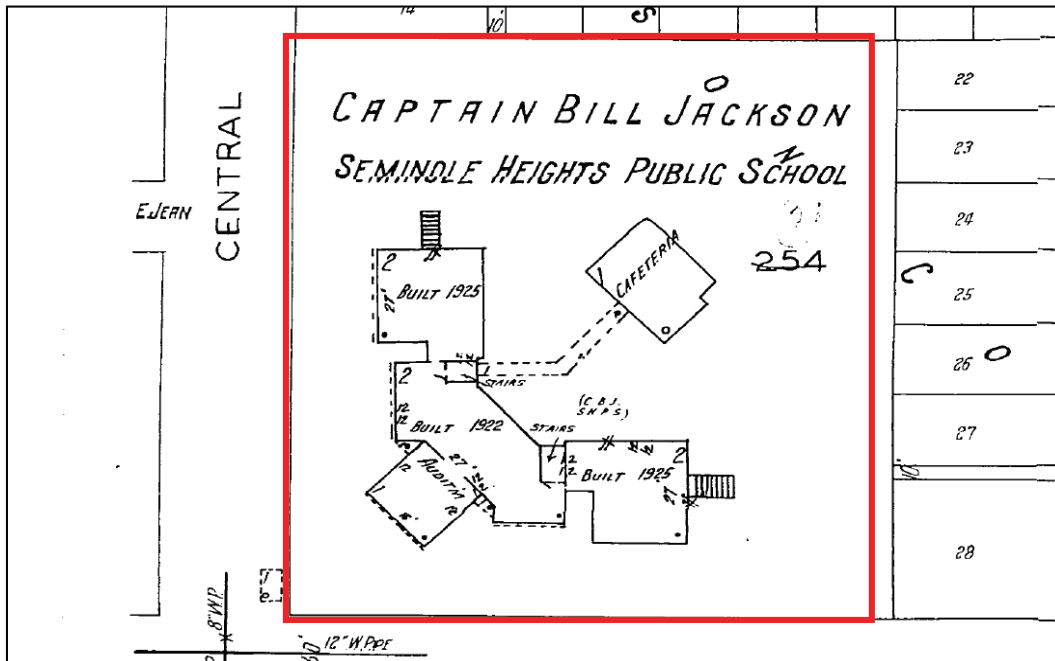


Figure 4: A Historic 1951 Sanborn Fire Insurance Map of Seminole Heights Elementary School/6201 N Central Avenue

SITE NAME: Seminole Heights Elementary School/6201 N Central Avenue



Figure 5: A Historic circa-1936 Photograph of Seminole Heights Elementary School/6201 N Central Avenue *(Courtesy of Hillsborough County Public Library Burgert Bros. Collection)*

Fenestration consists of metal replacement three-over-three, four-over-four, and six-over-six single-hung sash windows. Some windows are set in pairs, and some are arranged in bands of four. Windows with three-over-three single-hung sash configurations are miniscule in nature. Below all windows are brick sills. Unique to this building are the two exterior concrete staircases clad in yellow brick, extending from each of the building wings (Figure 6). Each staircase incorporates a concrete arcaded opening, and an entrance into the school building is located below the staircase. The simple historic balustrade is retained running centrally within the concrete stairs, and the doors beneath the stairs are historic wood double-doors with square fixed glass panel. Covered walkways span the entirety of the school complex, connecting the original school building to various flat roof outbuildings of similar construction. The only other historic building is located adjacent to

SITE NAME: Seminole Heights Elementary School/6201 N Central Avenue

the north building wing, and is observed on aerial photographs from 1957 (Figure 7). The historic buildings remain in good condition with a good degree of historic integrity.



Figure 6: The Concrete Exterior Stairs of the North Wing of Seminole Heights Elementary School/6201 N Central Avenue (8HI12539), facing southwest

SITE NAME: Seminole Heights Elementary School/6201 N Central Avenue



Figure 7: A Historic 1957 Aerial Photograph of Seminole Heights Elementary School/6201 N Central Avenue

SITE NAME: Seminole Heights Elementary School/6201 N Central Avenue

B. DISCUSSION OF SIGNIFICANCE

On the 1951 Sanborn Fire Insurance Map (Figure 4), it notes that the central portion of the school was constructed in 1922. It is unclear if this portion was actually constructed in 1922. According to Tampa city directories, Seminole Heights Elementary School was constructed by 1925. Interestingly, the distinctive yellow brick utilized for Seminole Heights Elementary School was also used for the Gothic Revival style Seminole Heights Methodist Church building, located across the street from Seminole Heights Elementary School at the southeast corner of E Hanna Avenue and N Central Avenue. According to Figure 4, the 1951 Sanborn Fire Insurance Map of the school building, the school was previously known as the Captain Bill Jackson Seminole Heights Public School, after Captain William Park Jackson, a noted early settler to Hillsborough County, Florida (McDonald 2010:8-1). By 1890, Captain Jackson homesteaded on 152 acres of land in what would become the Seminole Heights residential neighborhood (McDonald 2010:8-5). Captain Jackson donated the land on which the Seminole Heights Elementary School was later constructed from his vast land holdings (Danielson 2015).

This building is considered individually eligible for listing in the National Register under Criterion A in the areas of Community Planning and Development and Education, and under Criterion C in the area of Architecture. It stands as a unique example of a 1920s Florida Boom Time period institutional building in the area, which possesses a good degree of historic integrity. The Masonry Vernacular style school retains integrity of design and form. The building foot print has not been altered since it was originally constructed; the foot print of the building observed from the 1951 Sanborn Fire Insurance Map (Figure 4) is identical to the current aerial photograph of Seminole Heights Elementary School (Figure 8). The only notable addition/alteration to the building is the non-historic southwest entrance with front gable projection atop brick supports. This alteration is relatively minor visually, and does not significantly impact the building when comparing the current photograph (Figure 1) to the historic 1936 photograph (Figure 5). Further, the main historic school building is connected to various outbuildings by unobtrusive covered walkways, which are not permanent and could be removed. Windows of historic institutional buildings such as Seminole Heights Elementary School are often replaced. This replacement of windows is not detrimental to the historic integrity of the school, as these windows are compatible replacements. The fenestration patterns have been primarily maintained. Additionally, the building has consistently served as a school for 90 consecutive years within the Seminole Heights neighborhood, from its initial construction in 1925 until present day.

SITE NAME: Seminole Heights Elementary School/6201 N Central Avenue

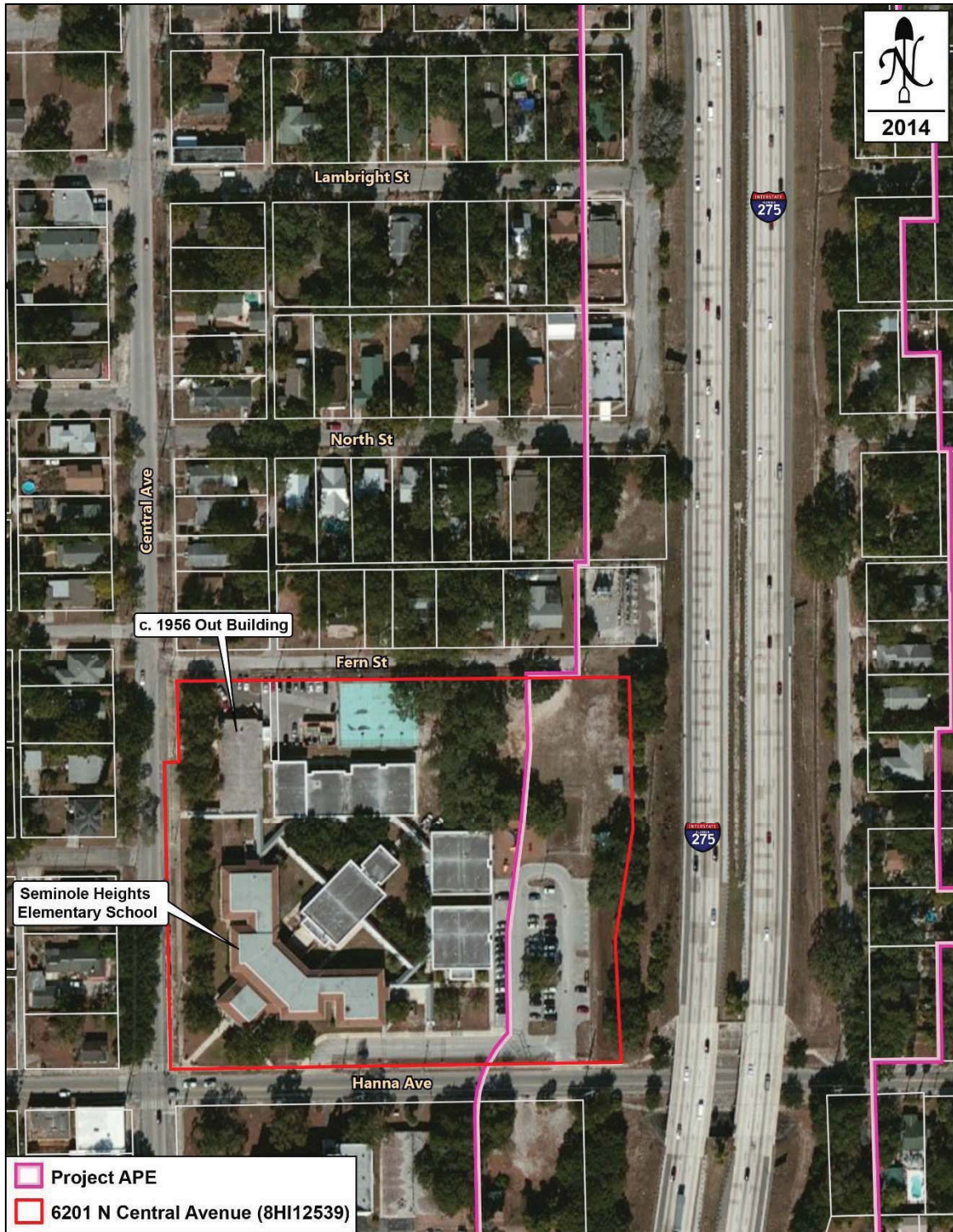


Figure 8: A Current Aerial Photograph Illustrating the Location of Seminole Heights Elementary School/6201 N Central Avenue

SITE NAME: Seminole Heights Elementary School/6201 N Central Avenue

While Seminole Heights Elementary School is part of the Seminole Heights Neighborhood, It is not included within the boundaries of the National Register–listed Seminole Heights Historic District (8HI3294), and it is not proposed to expand the district boundaries to include the school building. The northern boundary of the Seminole Heights Historic District (8HI3292) is E Hanna Avenue, just south of the Seminole Heights Elementary School. The boundary for the National Register–listed district was justified as encompassing the “most significant concentration of extant resources located in the area historically known as the Seminole Heights neighborhood” which are “associated with the early residential suburban development of the City of Tampa during the period c. 1912-1939” (Shiver 1993). In consultation with the 1951 Sanborn Fire Insurance Map, it is apparent that development at this north side of E Hanna Avenue in the vicinity of the school building differed from development south of the roadway associated with traditional Seminole Heights. This is shown through larger lot size, street layout, and the sheer number of open, un-built upon lots. The current survey noted that residential buildings in the vicinity of Seminole Heights Elementary School were extensively altered, with many experiencing levels of deterioration, and this deterred a possible expansion of the northern boundary of the Seminole Heights Historic District. Therefore, Seminole Heights Elementary School/6201 N Central Avenue is not a potential contributing resource to this district. It should also be noted that Seminole Heights Elementary School is also not included in the boundaries of the local Seminole Heights Historic District.

C. HISTORY AND BIBLIOGRAPHY OF PAST WORK AT SITE

Danielson, Richard

2015 Tampa’s Capt. William Parker Jackson House Designated Local Landmark. *Tampa Bay Times*, March 12, 2015.

McDonald, Ann K.

2010 National Register of Historic Places Nomination for the Captain William Parker Jackson House (8HI11581). On file, Florida Department of State, Division of Historical Resources, Tallahassee, Florida.

Shiver, Carl

1993 National Register of Historic Places Nomination for the Seminole Heights Residential District (8HI3294). On file, Florida Department of State, Division of Historical Resources, Tallahassee, Florida.

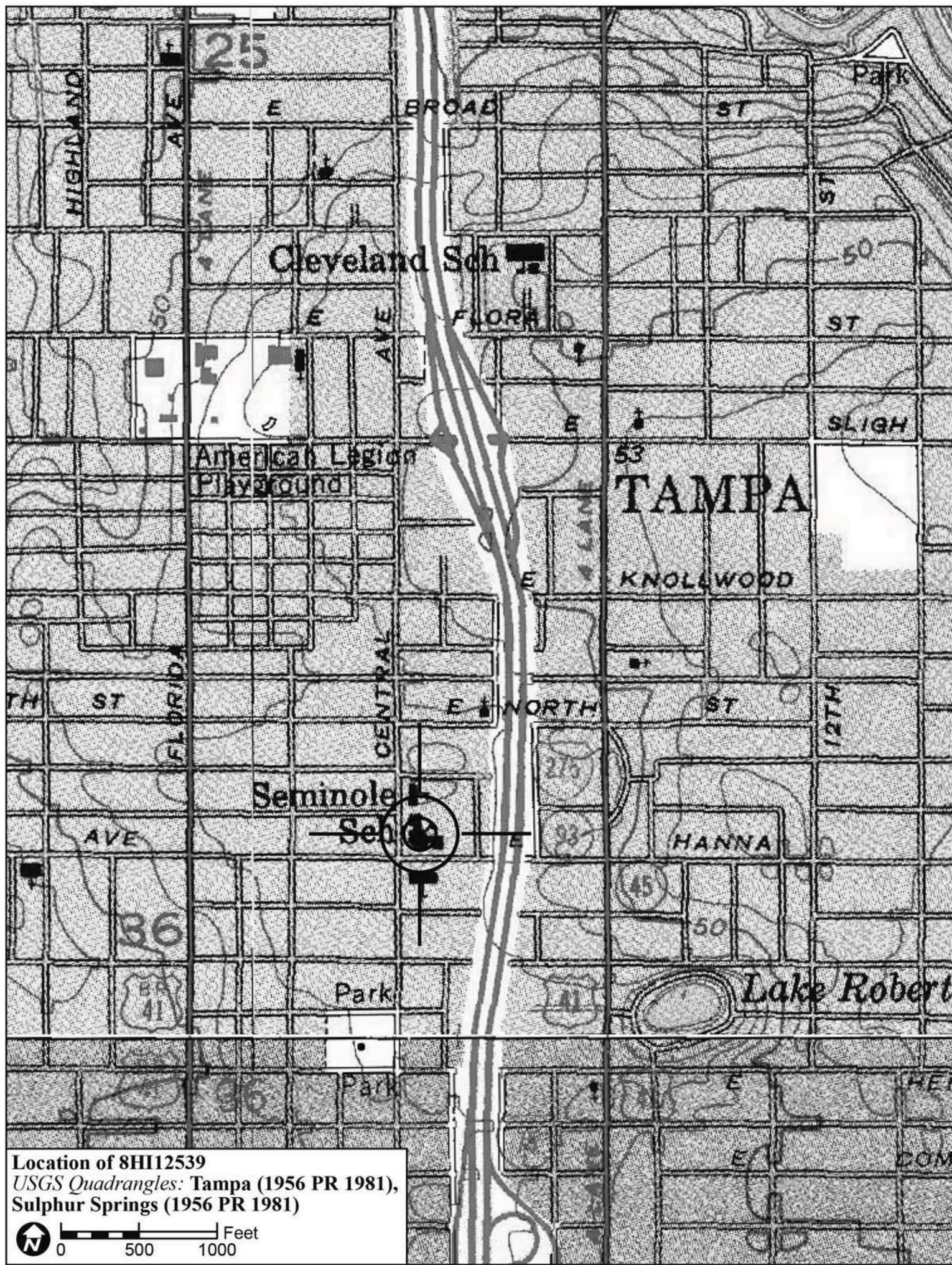
PHOTOGRAPH




SKETCH MAP



USGS QUADRANGLE MAP



Location of 8HI12539
USGS Quadrangles: Tampa (1956 PR 1981),
Sulphur Springs (1956 PR 1981)



Original
 Update



HISTORICAL STRUCTURE FORM

FLORIDA MASTER SITE FILE

Version 4.0 1/07

Site #8 **HI12527**
Field Date 2-3-2015
Form Date 2-19-2015
Recorder # 186

Shaded Fields represent the minimum acceptable level of documentation.
Consult the *Guide to Historical Structure Forms* for detailed instructions.

Site Name(s) (address if none) 513 E Paris St Multiple Listing (DHR only) _____
Survey Project Name I-275 Martin Luther King Blvd to N of Bearss Ave Survey # (DHR only) _____
National Register Category (please check one) building structure district site object
Ownership: private-profit private-nonprofit private-individual private-nonspecific city county state federal Native American foreign unknown

LOCATION & MAPPING

Street Number 513 Direction E Street Name Paris Street Type Street Suffix Direction _____
Address: _____
Cross Streets (nearest / between) S side, b/w I-275 and N Central Ave
USGS 7.5 Map Name SULPHUR SPRINGS USGS Date 1987 Plat or Other Map _____
City / Town (within 3 miles) Tampa In City Limits? yes no unknown County Hillsborough
Township 28S Range 18E Section 36 ¼ section: NW SW SE NE Irregular-name: _____
Tax Parcel # 163719-0000 Landgrant _____
Subdivision Name Osceola Block _____ Lot _____
UTM Coordinates: Zone 16 17 Easting 357045 Northing 3098302
Other Coordinates: X: _____ Y: _____ Coordinate System & Datum _____
Name of Public Tract (e.g., park) _____

HISTORY

Construction Year: 1923 approximately year listed or earlier year listed or later
Original Use Private Residence (House/Cottage/Cabin) From (year): 1923 To (year): _____
Current Use Private Residence (House/Cottage/Cabin) From (year): _____ To (year): 2015
Other Use _____ From (year): _____ To (year): _____
Moves: yes no unknown Date: _____ Original address _____
Alterations: yes no unknown Date: c. 1990s Nature Windows/doors, faux shutters, siding
Additions: yes no unknown Date: c. 1970s Nature S additions
Architect (last name first): Unknown Builder (last name first): Unknown
Ownership History (especially original owner, dates, profession, etc.) _____

Is the Resource Affected by a Local Preservation Ordinance? yes no unknown Describe Seminole Heights District

DESCRIPTION

Style Frame Vernacular Exterior Plan Irregular Number of Stories 1
Exterior Fabric(s) 1. Wood siding 2. _____ 3. _____
Roof Type(s) 1. Gable 2. _____ 3. _____
Roof Material(s) 1. Composition shingles 2. _____ 3. _____
Roof secondary strucs. (dormers etc.) 1. _____ 2. _____
Windows (types, materials, etc.) Metal replacement 2/2 SHS windows are present.

Distinguishing Architectural Features (exterior or interior ornaments) The building features faux shutters.

Ancillary Features / Outbuildings (record outbuildings, major landscape features; use continuation sheet if needed.) There is a 2-car gable roof wood frame garage to the S.

DHR USE ONLY		OFFICIAL EVALUATION		DHR USE ONLY	
NR List Date	SHPO – Appears to meet criteria for NR listing: <input type="checkbox"/> yes <input type="checkbox"/> no <input type="checkbox"/> insufficient info	Date	_____	Init.	_____
<input type="checkbox"/> Owner Objection	KEEPER – Determined eligible: <input type="checkbox"/> yes <input type="checkbox"/> no	Date	_____		
	NR Criteria for Evaluation: <input type="checkbox"/> a <input type="checkbox"/> b <input type="checkbox"/> c <input type="checkbox"/> d (see <i>National Register Bulletin 15</i> , p. 2)				

DESCRIPTION (continued)

Chimney: No. 0 Chimney Material(s): 1. Wood frame 2. Piers
Structural System(s): 1. Wood frame 2. Piers 3. Concrete, Generic
Foundation Type(s): 1. Piers 2. Concrete, Generic
Foundation Material(s): 1. Concrete, Generic 2.
Main Entrance (stylistic details) Within the N porch is a replacement panel door with screen door in front.

Porch Descriptions (types, locations, roof types, etc.) The N entrance porch is beneath a front gable extension and incorporates square wood paired columns.

Condition (overall resource condition): [] excellent [x] good [] fair [] deteriorated [] ruinous

Narrative Description of Resource This FV style residence is irregular in form with a main side gable roof and N front gable extension, where the entrance porch is located. The wood siding appears to be partially new and according to the property appraiser there are S additions.

Archaeological Remains [] Check if Archaeological Form Completed

RESEARCH METHODS (check all that apply)

- [x] FMSF record search (sites/surveys) [] library research [] building permits [x] Sanborn maps
[] FL State Archives/photo collection [] city directory [] occupant/owner interview [] plat maps
[x] property appraiser / tax records [] newspaper files [] neighbor interview [] Public Lands Survey (DEP)
[x] cultural resource survey (CRAS) [] historic photos [] interior inspection [] HABS/HAER record search
[x] other methods (describe) Historic aerial and aerial photographs

Bibliographic References (give FMSF manuscript # if relevant, use continuation sheet if needed)

OPINION OF RESOURCE SIGNIFICANCE

Appears to meet the criteria for National Register listing individually? [] yes [x] no [] insufficient information

Appears to meet the criteria for National Register listing as part of a district? [] yes [x] no [] insufficient information

Explanation of Evaluation (required, whether significant or not; use separate sheet if needed) This building exhibits modifications and does not possess sufficient significance for individual listing. It is not suggested to expand the NR Seminole Heights Historic District (8HI3294) to include this structure.

Area(s) of Historical Significance (see National Register Bulletin 15, p. 8 for categories: e.g. "architecture", "ethnic heritage", "community planning & development", etc.)

- 1. 3. 5.
2. 4. 6.

DOCUMENTATION

Accessible Documentation Not Filed with the Site File - including field notes, analysis notes, photos, plans and other important documents

- 1) Document type Field notes Maintaining organization Janus Research
Document description File or accession #'s
2) Document type Field maps Maintaining organization Janus Research
Document description File or accession #'s

RECORDER INFORMATION

Recorder Name Janus Research Affiliation Janus Research

Recorder Contact Information 1107 N. Ward St., Tampa FL 33607 / (813) 636-8200 / janus@janus-research.com
(address / phone / fax / e-mail)

Required Attachments
1 USGS 7.5' MAP WITH STRUCTURE LOCATION PINPOINTED IN RED
2 LARGE SCALE STREET, PLAT OR PARCEL MAP (available from most property appraiser web sites)
3 PHOTO OF MAIN FACADE, ARCHIVAL B&W PRINT OR DIGITAL IMAGE FILE
If submitting an image file, it must be included on disk or CD AND in hard copy format (plain paper is acceptable). Digital image must be at least 1600 x 1200 pixels, 24-bit color, jpeg or tiff.

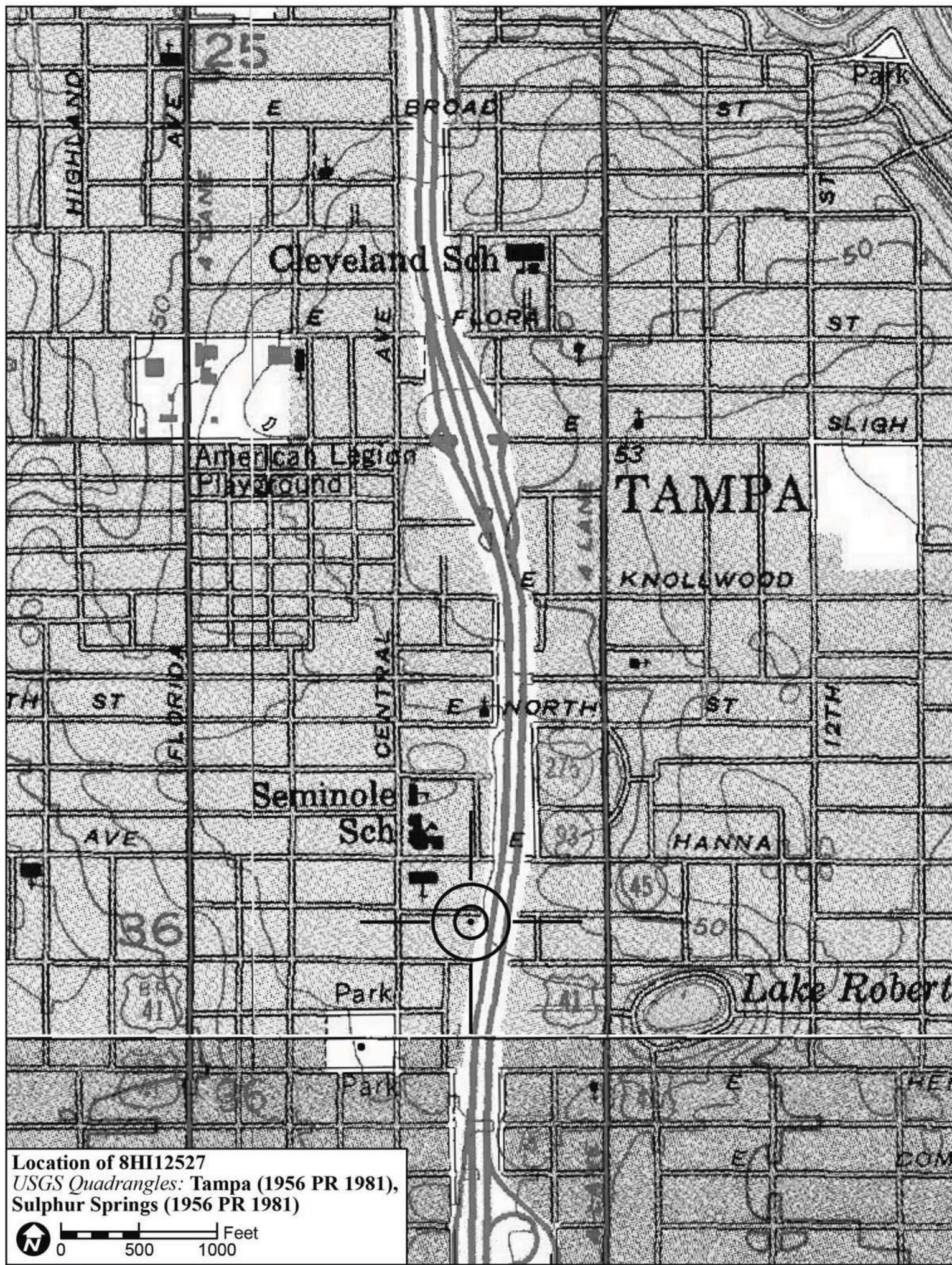
PHOTOGRAPH




SKETCH MAP



USGS QUADRANGLE MAP



Location of 8HI12527
USGS Quadrangles: Tampa (1956 PR 1981),
Sulphur Springs (1956 PR 1981)



Original
 Update



HISTORICAL STRUCTURE FORM

FLORIDA MASTER SITE FILE

Version 4.0 1/07

Site #8 **HI12535**
Field Date 1-27-2015
Form Date 2-3-2015
Recorder # 213

Shaded Fields represent the minimum acceptable level of documentation.
Consult the *Guide to Historical Structure Forms* for detailed instructions.

Site Name(s) (address if none) 805 E. Hanna Ave. Multiple Listing (DHR only) _____
Survey Project Name I-275 Martin Luther King Blvd to N of Bearss Ave Survey # (DHR only) _____
National Register Category (please check one) building structure district site object
Ownership: private-profit private-nonprofit private-individual private-nonspecific city county state federal Native American foreign unknown

LOCATION & MAPPING

Street Number 805 Direction _____ Street Name Hanna Street Type Avenue Suffix Direction _____
Address: _____
Cross Streets (nearest / between) S. side, b/w I-275 and Nebraska Ave.
USGS 7.5 Map Name TAMPA USGS Date 1981 Plat or Other Map _____
City / Town (within 3 miles) Tampa In City Limits? yes no unknown County Hillsborough
Township 28S Range 18E Section 36 1/4 section: NW SW SE NE Irregular-name: _____
Tax Parcel # 163645-0000 Landgrant _____
Subdivision Name Mabry's Subdivision Block _____ Lot _____
UTM Coordinates: Zone 16 17 Easting 357168 Northing 3098399
Other Coordinates: X: _____ Y: _____ Coordinate System & Datum _____
Name of Public Tract (e.g., park) _____

HISTORY

Construction Year: 1925 approximately year listed or earlier year listed or later
Original Use Private Residence (House/Cottage/Cabin) From (year): 1925 To (year): c1950
Current Use Duplex From (year): c1950 To (year): 2015
Other Use _____ From (year): _____ To (year): _____
Moves: yes no unknown Date: _____ Original address _____
Alterations: yes no unknown Date: c. 1950s Nature Permastone, fenestration, some windows
Additions: yes no unknown Date: _____ Nature _____
Architect (last name first): Unknown Builder (last name first): Unknown
Ownership History (especially original owner, dates, profession, etc.) _____

Is the Resource Affected by a Local Preservation Ordinance? yes no unknown Describe _____

DESCRIPTION

Style Bungalow Exterior Plan Rectangular Number of Stories 1
Exterior Fabric(s) 1. Masonry veneer-artificial 2. _____ 3. _____
Roof Type(s) 1. Clipped gable 2. _____ 3. _____
Roof Material(s) 1. Composition shingles 2. _____ 3. _____
Roof secondary strucs. (dormers etc.) 1. _____ 2. _____
Windows (types, materials, etc.) Wood 4/1 DHS and metal replacement 1/1 SHS windows are present.

Distinguishing Architectural Features (exterior or interior ornaments) The building had been re-clad with Permastone and also features a metal awning.

Ancillary Features / Outbuildings (record outbuildings, major landscape features; use continuation sheet if needed.) There is a S. gable roof 2-bay garage at the S. which has also been re-clad in Permastone.

DHR USE ONLY		OFFICIAL EVALUATION		DHR USE ONLY	
NR List Date	SHPO – Appears to meet criteria for NR listing: <input type="checkbox"/> yes <input type="checkbox"/> no <input type="checkbox"/> insufficient info	Date	_____	Init.	_____
<input type="checkbox"/> Owner Objection	KEEPER – Determined eligible: <input type="checkbox"/> yes <input type="checkbox"/> no	Date	_____		
	NR Criteria for Evaluation: <input type="checkbox"/> a <input type="checkbox"/> b <input type="checkbox"/> c <input type="checkbox"/> d (see <i>National Register Bulletin 15</i> , p. 2)				

DESCRIPTION (continued)

Chimney: No. 1 Chimney Material(s): 1. Metal 2. _____
 Structural System(s): 1. Wood frame 2. _____ 3. _____
 Foundation Type(s): 1. Piers 2. _____
 Foundation Material(s): 1. Brick 2. _____

Main Entrance (stylistic details) There are 2 replacement panel doors at the N. facade with metal security doors in front.

Porch Descriptions (types, locations, roof types, etc.) The entry porch is located beneath the main N. clipped-gable roof. It incorporates piers/columns which have been clad in Permastone.

Condition (overall resource condition): excellent good fair deteriorated ruinous

Narrative Description of Resource This Bungalow is rectangular in form with a clipped-gable roof and N. integral full-width porch. It appears that it was once a private residence and fenestration was altered at the N. entry porch. It has been entirely re-clad in Permastone.

Archaeological Remains _____ Check if Archaeological Form Completed

RESEARCH METHODS (check all that apply)

FMSF record search (sites/surveys) library research building permits Sanborn maps
FL State Archives/photo collection city directory occupant/owner interview plat maps
property appraiser / tax records newspaper files neighbor interview Public Lands Survey (DEP)
cultural resource survey (CRAS) historic photos interior inspection HABS/HAER record search
other methods (describe) Historic aerial and aerial photographs

Bibliographic References (give FMSF manuscript # if relevant, use continuation sheet if needed) _____

OPINION OF RESOURCE SIGNIFICANCE

Appears to meet the criteria for National Register listing individually? yes no insufficient information

Appears to meet the criteria for National Register listing as part of a district? yes no insufficient information

Explanation of Evaluation (required, whether significant or not; use separate sheet if needed) This building exhibits modifications and does not possess sufficient significance for individual listing. The building is in an area of altered resources and would not be contributing to a potential National Register Historic District.

Area(s) of Historical Significance (see *National Register Bulletin 15*, p. 8 for categories: e.g. "architecture", "ethnic heritage", "community planning & development", etc.)

1. _____ 3. _____ 5. _____
 2. _____ 4. _____ 6. _____

DOCUMENTATION

Accessible Documentation Not Filed with the Site File - including field notes, analysis notes, photos, plans and other important documents

1) Document type Field notes Maintaining organization Janus Research
 Document description _____ File or accession #'s _____
 2) Document type Field maps Maintaining organization Janus Research
 Document description _____ File or accession #'s _____

RECORDER INFORMATION

Recorder Name Janus Research Affiliation Janus Research

Recorder Contact Information 1107 N. Ward St., Tampa FL 33607 / (813) 636-8200 / janus@janus-research.com
 (address / phone / fax / e-mail)

Required Attachments

- ① USGS 7.5' MAP WITH STRUCTURE LOCATION PINPOINTED IN RED
- ② LARGE SCALE STREET, PLAT OR PARCEL MAP (available from most property appraiser web sites)
- ③ PHOTO OF MAIN FACADE, ARCHIVAL B&W PRINT OR DIGITAL IMAGE FILE

If submitting an image file, it must be included on disk or CD AND in hard copy format (plain paper is acceptable).
 Digital image must be at least 1600 x 1200 pixels, 24-bit color, jpeg or tiff.

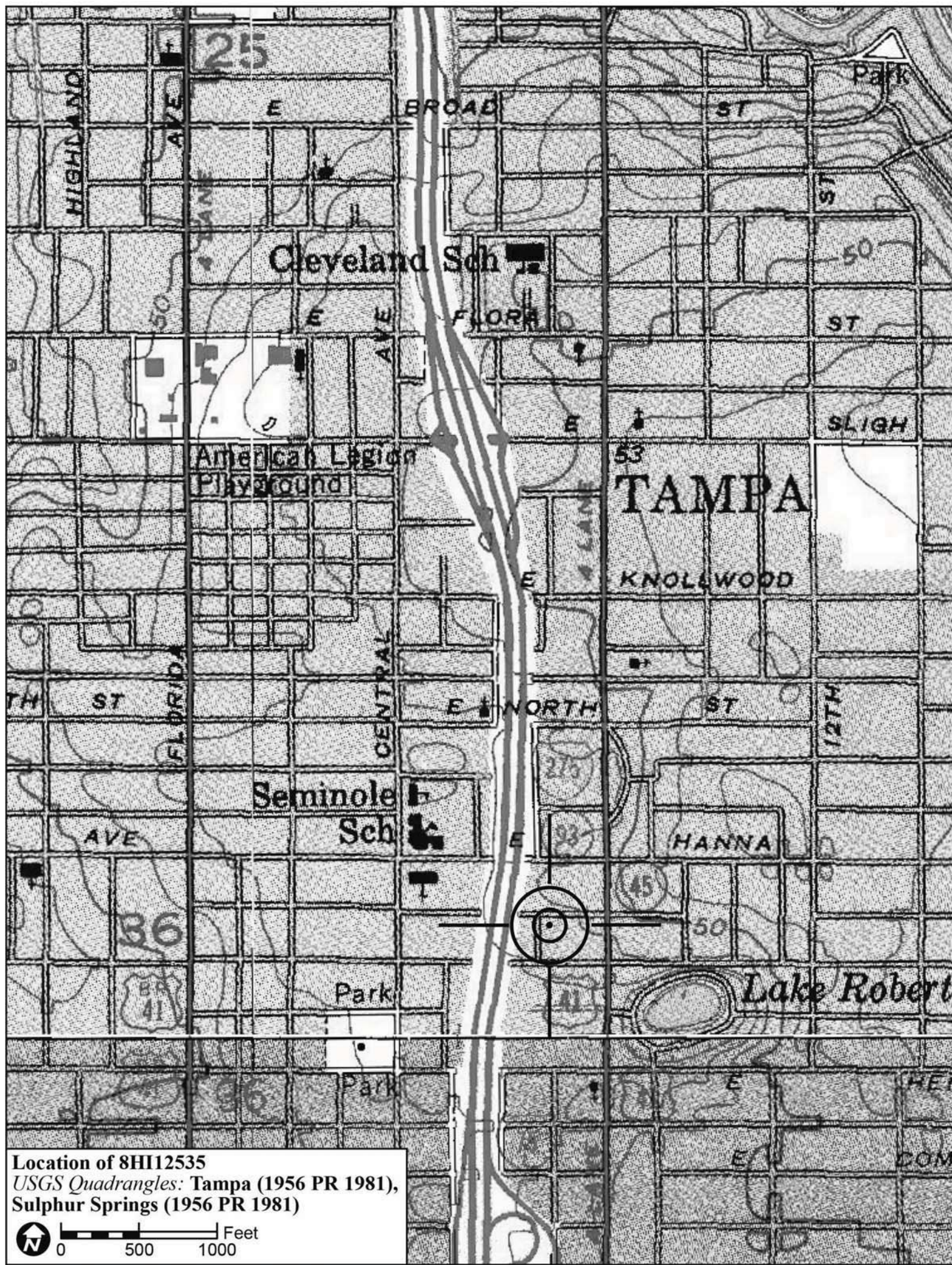
PHOTOGRAPH




SKETCH MAP



USGS QUADRANGLE MAP



Location of 8HI12535
USGS Quadrangles: Tampa (1956 PR 1981),
Sulphur Springs (1956 PR 1981)



Original
 Update



HISTORICAL STRUCTURE FORM

FLORIDA MASTER SITE FILE

Version 4.0 1/07

Site #8 **HI12540**
Field Date 1-27-2015
Form Date 2-3-2015
Recorder # 218

Shaded Fields represent the minimum acceptable level of documentation.
Consult the *Guide to Historical Structure Forms* for detailed instructions.

Site Name(s) (address if none) 6303 N. King St. Multiple Listing (DHR only) _____
Survey Project Name I-275 Martin Luther King Blvd to N of Bearss Ave Survey # (DHR only) _____
National Register Category (please check one) building structure district site object
Ownership: private-profit private-nonprofit private-individual private-nonspecific city county state federal Native American foreign unknown

LOCATION & MAPPING

Street Number 6303 Direction N Street Name King Street Type Avenue Suffix Direction _____
Address: _____
Cross Streets (nearest / between) E. side, b/w E. Jean St. and E. North St.
USGS 7.5 Map Name SULPHUR SPRINGS USGS Date 1987 Plat or Other Map _____
City / Town (within 3 miles) Tampa In City Limits? yes no unknown County Hillsborough
Township 28S Range 18E Section 36 ¼ section: NW SW SE NE Irregular-name: _____
Tax Parcel # 163058-0000 Landgrant _____
Subdivision Name Oakwood Block _____ Lot _____
UTM Coordinates: Zone 16 17 Easting 357192 Northing 3098573
Other Coordinates: X: _____ Y: _____ Coordinate System & Datum _____
Name of Public Tract (e.g., park) _____

HISTORY

Construction Year: 1924 approximately year listed or earlier year listed or later
Original Use Private Residence (House/Cottage/Cabin) From (year): 1924 To (year): _____
Current Use Private Residence (House/Cottage/Cabin) From (year): _____ To (year): 2015
Other Use _____ From (year): _____ To (year): _____
Moves: yes no unknown Date: _____ Original address _____
Alterations: yes no unknown Date: c. 1970s Nature Porch supports/rail, windows, aluminum
Additions: yes no unknown Date: _____ Nature _____
Architect (last name first): Unknown Builder (last name first): Unknown
Ownership History (especially original owner, dates, profession, etc.) _____

Is the Resource Affected by a Local Preservation Ordinance? yes no unknown Describe _____

DESCRIPTION

Style Bungalow Exterior Plan Rectangular Number of Stories 1
Exterior Fabric(s) 1. Aluminum 2. _____ 3. _____
Roof Type(s) 1. Gable 2. _____ 3. _____
Roof Material(s) 1. Composition shingles 2. _____ 3. _____
Roof secondary strucs. (dormers etc.) 1. _____ 2. _____
Windows (types, materials, etc.) Metal replacement 1/1 SHS windows are present.

Distinguishing Architectural Features (exterior or interior ornaments) The building features vents, wood surrounds, NH decorative wrought iron security bars, and square battered porch columns.

Ancillary Features / Outbuildings (record outbuildings, major landscape features; use continuation sheet if needed.) None observed

DHR USE ONLY		OFFICIAL EVALUATION		DHR USE ONLY	
NR List Date	SHPO – Appears to meet criteria for NR listing: <input type="checkbox"/> yes <input type="checkbox"/> no <input type="checkbox"/> insufficient info	Date	_____	Init.	_____
<input type="checkbox"/> Owner Objection	KEEPER – Determined eligible: <input type="checkbox"/> yes <input type="checkbox"/> no	Date	_____		
	NR Criteria for Evaluation: <input type="checkbox"/> a <input type="checkbox"/> b <input type="checkbox"/> c <input type="checkbox"/> d (see <i>National Register Bulletin 15</i> , p. 2)				

DESCRIPTION (continued)

Chimney: No. 0 Chimney Material(s): 1. 2.
Structural System(s): 1. Wood frame 2. 3.
Foundation Type(s): 1. Piers 2.
Foundation Material(s): 1. Concrete Block 2.
Main Entrance (stylistic details) At the W. porch is a replacement door with a decorative metal security door in front.

Porch Descriptions (types, locations, roof types, etc.) The W. facade porch is within a front gable extension and incorporates squared battered columns a top cast concrete block piers.

Condition (overall resource condition): []excellent [x]good []fair []deteriorated []ruinous

Narrative Description of Resource This Bungalow is rectangular in form with a main front gable roof and W. front gable extension porch. It has been re-clad in aluminum siding.

Archaeological Remains []Check if Archaeological Form Completed

RESEARCH METHODS (check all that apply)

- [x]FMSF record search (sites/surveys) []library research []building permits [x]Sanborn maps
[]FL State Archives/photo collection []city directory []occupant/owner interview []plat maps
[x]property appraiser / tax records []newspaper files []neighbor interview []Public Lands Survey (DEP)
[x]cultural resource survey (CRAS) []historic photos []interior inspection []HABS/HAER record search
[x]other methods (describe) Historic aerial and aerial photographs

Bibliographic References (give FMSF manuscript # if relevant, use continuation sheet if needed)

OPINION OF RESOURCE SIGNIFICANCE

Appears to meet the criteria for National Register listing individually? []yes [x]no []insufficient information
Appears to meet the criteria for National Register listing as part of a district? []yes [x]no []insufficient information

Explanation of Evaluation (required, whether significant or not; use separate sheet if needed) This building exhibits modifications and does not possess sufficient significance for individual listing. The building is in an area of altered resources and would not be contributing to a potential National Register Historic District.

Area(s) of Historical Significance (see National Register Bulletin 15, p. 8 for categories: e.g. "architecture", "ethnic heritage", "community planning & development", etc.)
1. 3. 5.
2. 4. 6.

DOCUMENTATION

Accessible Documentation Not Filed with the Site File - including field notes, analysis notes, photos, plans and other important documents
1) Document type Field notes Maintaining organization Janus Research
Document description File or accession #'s
2) Document type Field maps Maintaining organization Janus Research
Document description File or accession #'s

RECORDER INFORMATION

Recorder Name Janus Research Affiliation Janus Research
Recorder Contact Information 1107 N. Ward St., Tampa FL 33607 / (813) 636-8200 / janus@janus-research.com
(address / phone / fax / e-mail)

Required Attachments
1 USGS 7.5' MAP WITH STRUCTURE LOCATION PINPOINTED IN RED
2 LARGE SCALE STREET, PLAT OR PARCEL MAP (available from most property appraiser web sites)
3 PHOTO OF MAIN FACADE, ARCHIVAL B&W PRINT OR DIGITAL IMAGE FILE
If submitting an image file, it must be included on disk or CD AND in hard copy format (plain paper is acceptable). Digital image must be at least 1600 x 1200 pixels, 24-bit color, jpeg or tiff.

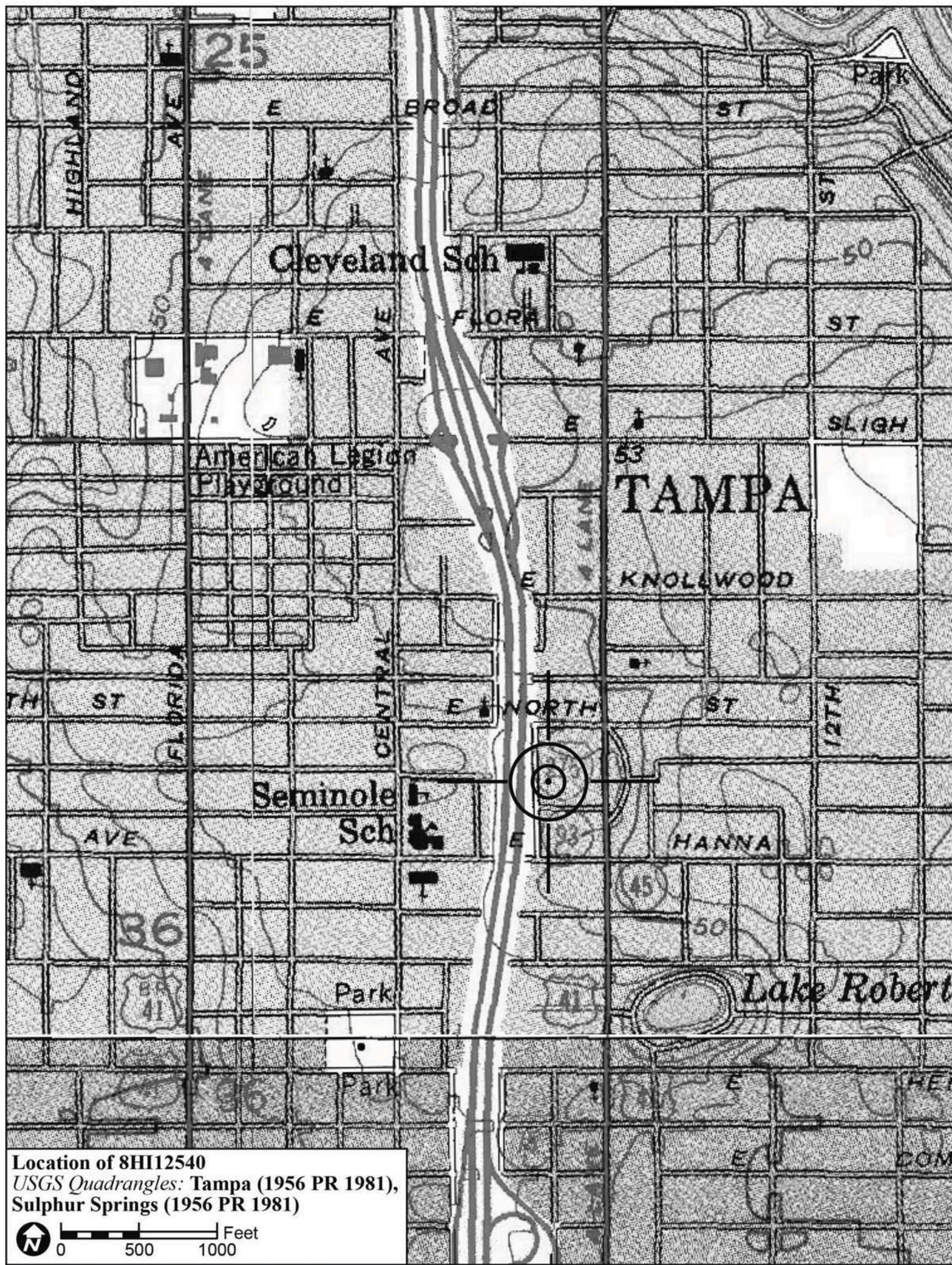
PHOTOGRAPH



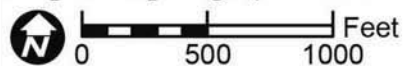
SKETCH MAP



USGS QUADRANGLE MAP



Location of 8HI12540
USGS Quadrangles: Tampa (1956 PR 1981),
Sulphur Springs (1956 PR 1981)



Original
 Update



HISTORICAL STRUCTURE FORM

FLORIDA MASTER SITE FILE

Version 4.0 1/07

Site #8 **HI12541**
Field Date 1-27-2015
Form Date 2-3-2015
Recorder # 219

Shaded Fields represent the minimum acceptable level of documentation.
Consult the *Guide to Historical Structure Forms* for detailed instructions.

Site Name(s) (address if none) 6305 N. King St. Multiple Listing (DHR only) _____
Survey Project Name I-275 Martin Luther King Blvd to N of Bearss Ave Survey # (DHR only) _____
National Register Category (please check one) building structure district site object
Ownership: private-profit private-nonprofit private-individual private-nonspecific city county state federal Native American foreign unknown

LOCATION & MAPPING

Street Number 6305 Direction N Street Name King Street Type Avenue Suffix Direction _____
Address: _____
Cross Streets (nearest / between) E. side, b/w E. Jean St. and E. North St.
USGS 7.5 Map Name SULPHUR SPRINGS USGS Date 1987 Plat or Other Map _____
City / Town (within 3 miles) Tampa In City Limits? yes no unknown County Hillsborough
Township 28S Range 18E Section 36 1/4 section: NW SW SE NE Irregular-name: _____
Tax Parcel # 163057-0000 Landgrant _____
Subdivision Name Oakwood Block _____ Lot _____
UTM Coordinates: Zone 16 17 Easting 357197 Northing 3098591
Other Coordinates: X: _____ Y: _____ Coordinate System & Datum _____
Name of Public Tract (e.g., park) _____

HISTORY

Construction Year: 1927 approximately year listed or earlier year listed or later
Original Use Private Residence (House/Cottage/Cabin) From (year): 1927 To (year): _____
Current Use Private Residence (House/Cottage/Cabin) From (year): _____ To (year): 2015
Other Use _____ From (year): _____ To (year): _____
Moves: yes no unknown Date: _____ Original address _____
Alterations: yes no unknown Date: 1980s-2000s Nature Stucco portions, windows/doors, siding
Additions: yes no unknown Date: 2000s Nature Appears w. flat roof replaced
Architect (last name first): Unknown Builder (last name first): Unknown
Ownership History (especially original owner, dates, profession, etc.) _____

Is the Resource Affected by a Local Preservation Ordinance? yes no unknown Describe _____

DESCRIPTION

Style Bungalow Exterior Plan Irregular Number of Stories 1
Exterior Fabric(s) 1. Weatherboard 2. Stucco 3. _____
Roof Type(s) 1. Gable 2. Flat 3. _____
Roof Material(s) 1. Composition shingles 2. _____ 3. _____
Roof secondary strucs. (dormers etc.) 1. _____ 2. _____
Windows (types, materials, etc.) Metal replacement 1/1 and 2/2 SHS windows are present.

Distinguishing Architectural Features (exterior or interior ornaments) The building features vents, wood surrounds, and knee braces.

Ancillary Features / Outbuildings (record outbuildings, major landscape features; use continuation sheet if needed.) There is a historic wood frame hipped roof 2-bay garage to the E. of the main house. It is illustrated on Sanborn Fire Insurance Maps.

DHR USE ONLY		OFFICIAL EVALUATION		DHR USE ONLY	
NR List Date	SHPO – Appears to meet criteria for NR listing: <input type="checkbox"/> yes <input type="checkbox"/> no <input type="checkbox"/> insufficient info	Date	_____	Init.	_____
<input type="checkbox"/> Owner Objection	KEEPER – Determined eligible: <input type="checkbox"/> yes <input type="checkbox"/> no	Date	_____		
	NR Criteria for Evaluation: <input type="checkbox"/> a <input type="checkbox"/> b <input type="checkbox"/> c <input type="checkbox"/> d (see <i>National Register Bulletin 15</i> , p. 2)				

DESCRIPTION (continued)

Chimney: No. 1 Chimney Material(s): 1. Brick 2.
Structural System(s): 1. Wood frame 2. 3.
Foundation Type(s): 1. Piers 2.
Foundation Material(s): 1. Brick 2.
Main Entrance (stylistic details) At the W. porch are replacement wood double-doors w/ decorative lights.

Porch Descriptions (types, locations, roof types, etc.) The W. porch is beneath a flat roof extension which appears to be a replacement roof. The porch extends around the SW corner. It incorporates wood supports on brick piers and a replacement wood balustrade.

Condition (overall resource condition): excellent good fair deteriorated ruinous

Narrative Description of Resource This Bungalow is irregular in form with a main front gable roof, W. front gable extension, and flat roof porch stemming from the W. gable. The house is being renovated. Weatherboard is replacing NH Stucco and the flat roof W. porch appears new.

Archaeological Remains Check if Archaeological Form Completed

RESEARCH METHODS (check all that apply)

- FMSF record search (sites/surveys) library research building permits Sanborn maps
FL State Archives/photo collection city directory occupant/owner interview plat maps
property appraiser / tax records newspaper files neighbor interview Public Lands Survey (DEP)
cultural resource survey (CRAS) historic photos interior inspection HABS/HAER record search
other methods (describe) Historic aerial and aerial photographs

Bibliographic References (give FMSF manuscript # if relevant, use continuation sheet if needed)

OPINION OF RESOURCE SIGNIFICANCE

Appears to meet the criteria for National Register listing individually? yes no insufficient information
Appears to meet the criteria for National Register listing as part of a district? yes no insufficient information

Explanation of Evaluation (required, whether significant or not; use separate sheet if needed) This building does not possess sufficient significance for individual listing. The building is in an area of altered resources and would not be contributing to a potential National Register Historic District.

Area(s) of Historical Significance (see National Register Bulletin 15, p. 8 for categories: e.g. "architecture", "ethnic heritage", "community planning & development", etc.)
1. 3. 5.
2. 4. 6.

DOCUMENTATION

Accessible Documentation Not Filed with the Site File - including field notes, analysis notes, photos, plans and other important documents
1) Document type Field notes Maintaining organization Janus Research
Document description File or accession #'s
2) Document type Field maps Maintaining organization Janus Research
Document description File or accession #'s

RECORDER INFORMATION

Recorder Name Janus Research Affiliation Janus Research
Recorder Contact Information 1107 N. Ward St., Tampa FL 33607 / (813) 636-8200 / janus@janus-research.com
(address / phone / fax / e-mail)

Required Attachments
1 USGS 7.5' MAP WITH STRUCTURE LOCATION PINPOINTED IN RED
2 LARGE SCALE STREET, PLAT OR PARCEL MAP (available from most property appraiser web sites)
3 PHOTO OF MAIN FACADE, ARCHIVAL B&W PRINT OR DIGITAL IMAGE FILE
If submitting an image file, it must be included on disk or CD AND in hard copy format (plain paper is acceptable). Digital image must be at least 1600 x 1200 pixels, 24-bit color, jpeg or tiff.

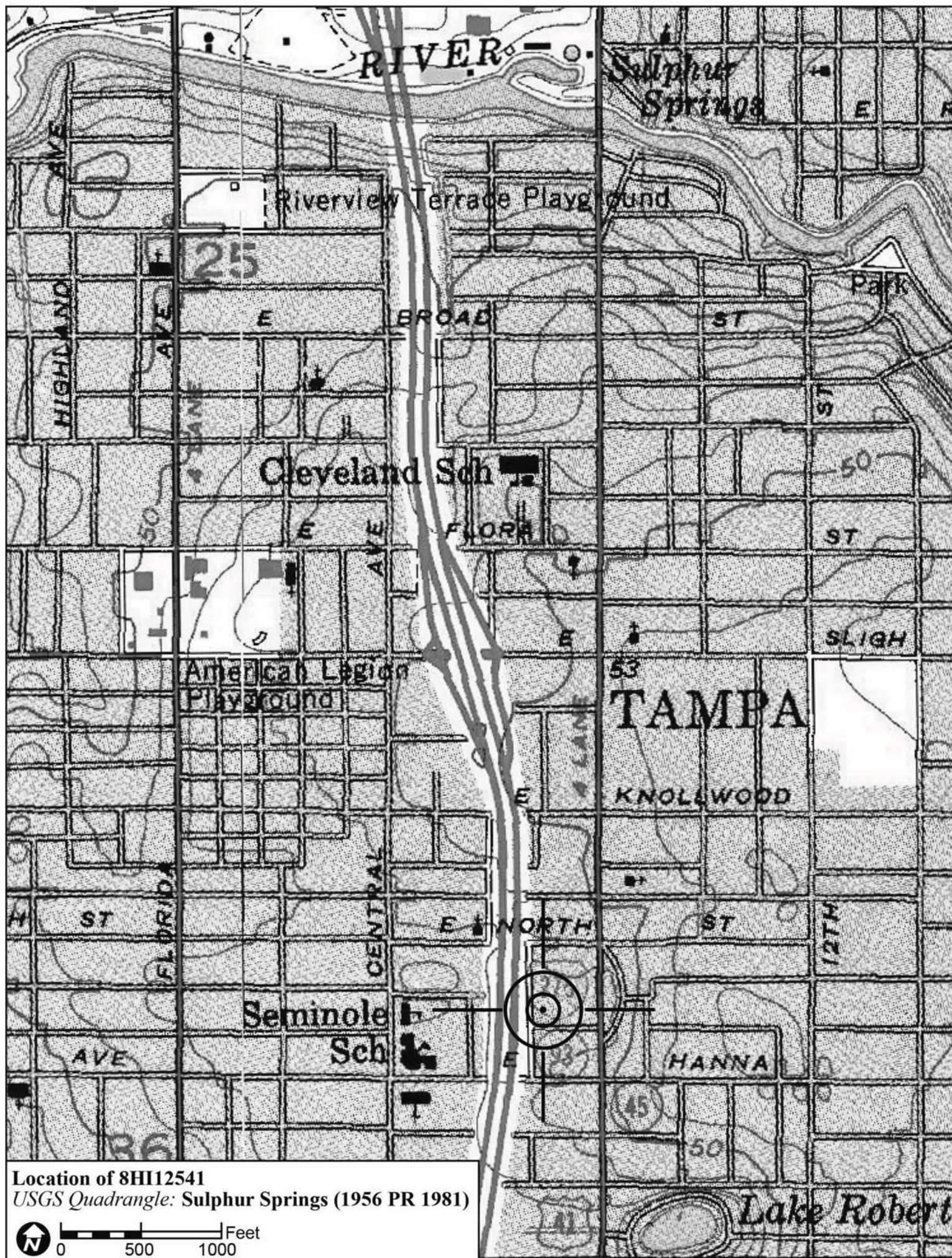
PHOTOGRAPH




SKETCH MAP



USGS QUADRANGLE MAP



Location of 8HI12541
USGS Quadrangle: Sulphur Springs (1956 PR 1981)



Original
 Update



HISTORICAL STRUCTURE FORM

FLORIDA MASTER SITE FILE

Version 4.0 1/07

Site #8 **HI12542**
Field Date 1-27-2015
Form Date 2-3-2015
Recorder # 220

Shaded Fields represent the minimum acceptable level of documentation.
Consult the *Guide to Historical Structure Forms* for detailed instructions.

Site Name(s) (address if none) 6307 N. King St. Multiple Listing (DHR only) _____
Survey Project Name I-275 Martin Luther King Blvd to N of Bearss Ave Survey # (DHR only) _____
National Register Category (please check one) building structure district site object
Ownership: private-profit private-nonprofit private-individual private-nonspecific city county state federal Native American foreign unknown

LOCATION & MAPPING

Street Number 6307 Direction N Street Name King Street Type Avenue Suffix Direction _____
Address: _____
Cross Streets (nearest / between) E. side, b/w E. Jean St. and E. North St.
USGS 7.5 Map Name SULPHUR SPRINGS USGS Date 1987 Plat or Other Map _____
City / Town (within 3 miles) Tampa In City Limits? yes no unknown County Hillsborough
Township 28S Range 18E Section 36 ¼ section: NW SW SE NE Irregular-name: _____
Tax Parcel # 163056-0000 Landgrant _____
Subdivision Name Oakwood Block _____ Lot _____
UTM Coordinates: Zone 16 17 Easting 357206 Northing 3098612
Other Coordinates: X: _____ Y: _____ Coordinate System & Datum _____
Name of Public Tract (e.g., park) _____

HISTORY

Construction Year: 1924 approximately year listed or earlier year listed or later
Original Use Private Residence (House/Cottage/Cabin) From (year): 1924 To (year): _____
Current Use Private Residence (House/Cottage/Cabin) From (year): _____ To (year): 2015
Other Use _____ From (year): _____ To (year): _____
Moves: yes no unknown Date: _____ Original address _____
Alterations: yes no unknown Date: c. 1970s Nature Encl. porch, windows/doors replaced
Additions: yes no unknown Date: c. 1970s Nature Shed N. carport
Architect (last name first): Unknown Builder (last name first): Unknown
Ownership History (especially original owner, dates, profession, etc.) _____

Is the Resource Affected by a Local Preservation Ordinance? yes no unknown Describe _____

DESCRIPTION

Style Bungalow Exterior Plan Irregular Number of Stories 2
Exterior Fabric(s) 1. Weatherboard 2. _____ 3. _____
Roof Type(s) 1. Gable 2. Shed 3. _____
Roof Material(s) 1. Composition shingles 2. _____ 3. _____
Roof secondary strucs. (dormers etc.) 1. _____ 2. _____
Windows (types, materials, etc.) Metal replacement 1/1 SHS windows are present.

Distinguishing Architectural Features (exterior or interior ornaments) The building features cornerboards, vents, and wood surrounds.

Ancillary Features / Outbuildings (record outbuildings, major landscape features; use continuation sheet if needed.) There is a historic 2-story wood frame apt/garage to the E. It has a main gable roof and S. shed extension which incorporates a 2-tiered S. porch.

DHR USE ONLY		OFFICIAL EVALUATION		DHR USE ONLY	
NR List Date	SHPO – Appears to meet criteria for NR listing: <input type="checkbox"/> yes <input type="checkbox"/> no <input type="checkbox"/> insufficient info	Date	_____	Init.	_____
<input type="checkbox"/> Owner Objection	KEEPER – Determined eligible: <input type="checkbox"/> yes <input type="checkbox"/> no	Date	_____		
	NR Criteria for Evaluation: <input type="checkbox"/> a <input type="checkbox"/> b <input type="checkbox"/> c <input type="checkbox"/> d (see <i>National Register Bulletin 15</i> , p. 2)				

DESCRIPTION (continued)

Chimney: No. 0 Chimney Material(s): 1. 2.

Structural System(s): 1. Wood frame 2. 3.

Foundation Type(s): 1. Piers 2.

Foundation Material(s): 1. Brick 2.

Main Entrance (stylistic details) At the N. of the W. front gable portion is a replacement door within the screened porch.

Porch Descriptions (types, locations, roof types, etc.) There is a screened porch at the W. partially enclosed porch and an E. 1-story shed roof extension sunroom.

Condition (overall resource condition): []excellent []good [x]fair []deteriorated []ruinous

Narrative Description of Resource This Bungalow is irregular in form with a W. front gable portion which incorporates a partially enclosed entry porch, a central 2-story side gable portion, and a 1-story E. shed sunroom. A shed roof carport is appended at the N. w/ includes CB supports.

Archaeological Remains []Check if Archaeological Form Completed

RESEARCH METHODS (check all that apply)

- [x]FMSF record search (sites/surveys) []library research []building permits [x]Sanborn maps
[]FL State Archives/photo collection []city directory []occupant/owner interview []plat maps
[x]property appraiser / tax records []newspaper files []neighbor interview []Public Lands Survey (DEP)
[x]cultural resource survey (CRAS) []historic photos []interior inspection []HABS/HAER record search
[x]other methods (describe) Historic aerial and aerial photographs

Bibliographic References (give FMSF manuscript # if relevant, use continuation sheet if needed)

OPINION OF RESOURCE SIGNIFICANCE

Appears to meet the criteria for National Register listing individually? []yes [x]no []insufficient information

Appears to meet the criteria for National Register listing as part of a district? []yes [x]no []insufficient information

Explanation of Evaluation (required, whether significant or not; use separate sheet if needed) This building exhibits modifications and does not possess sufficient significance for individual listing. The building is in an area of altered resources and would not be contributing to a potential National Register Historic District.

Area(s) of Historical Significance (see National Register Bulletin 15, p. 8 for categories: e.g. "architecture", "ethnic heritage", "community planning & development", etc.)

- 1. 3. 5.
2. 4. 6.

DOCUMENTATION

Accessible Documentation Not Filed with the Site File - including field notes, analysis notes, photos, plans and other important documents

- 1) Document type Field notes Maintaining organization Janus Research
Document description File or accession #'s
2) Document type Field maps Maintaining organization Janus Research
Document description File or accession #'s

RECORDER INFORMATION

Recorder Name Janus Research Affiliation Janus Research

Recorder Contact Information 1107 N. Ward St., Tampa FL 33607 / (813) 636-8200 / janus@janus-research.com
(address / phone / fax / e-mail)

Required Attachments

- 1 USGS 7.5' MAP WITH STRUCTURE LOCATION PINPOINTED IN RED
2 LARGE SCALE STREET, PLAT OR PARCEL MAP (available from most property appraiser web sites)
3 PHOTO OF MAIN FACADE, ARCHIVAL B&W PRINT OR DIGITAL IMAGE FILE
If submitting an image file, it must be included on disk or CD AND in hard copy format (plain paper is acceptable). Digital image must be at least 1600 x 1200 pixels, 24-bit color, jpeg or tiff.

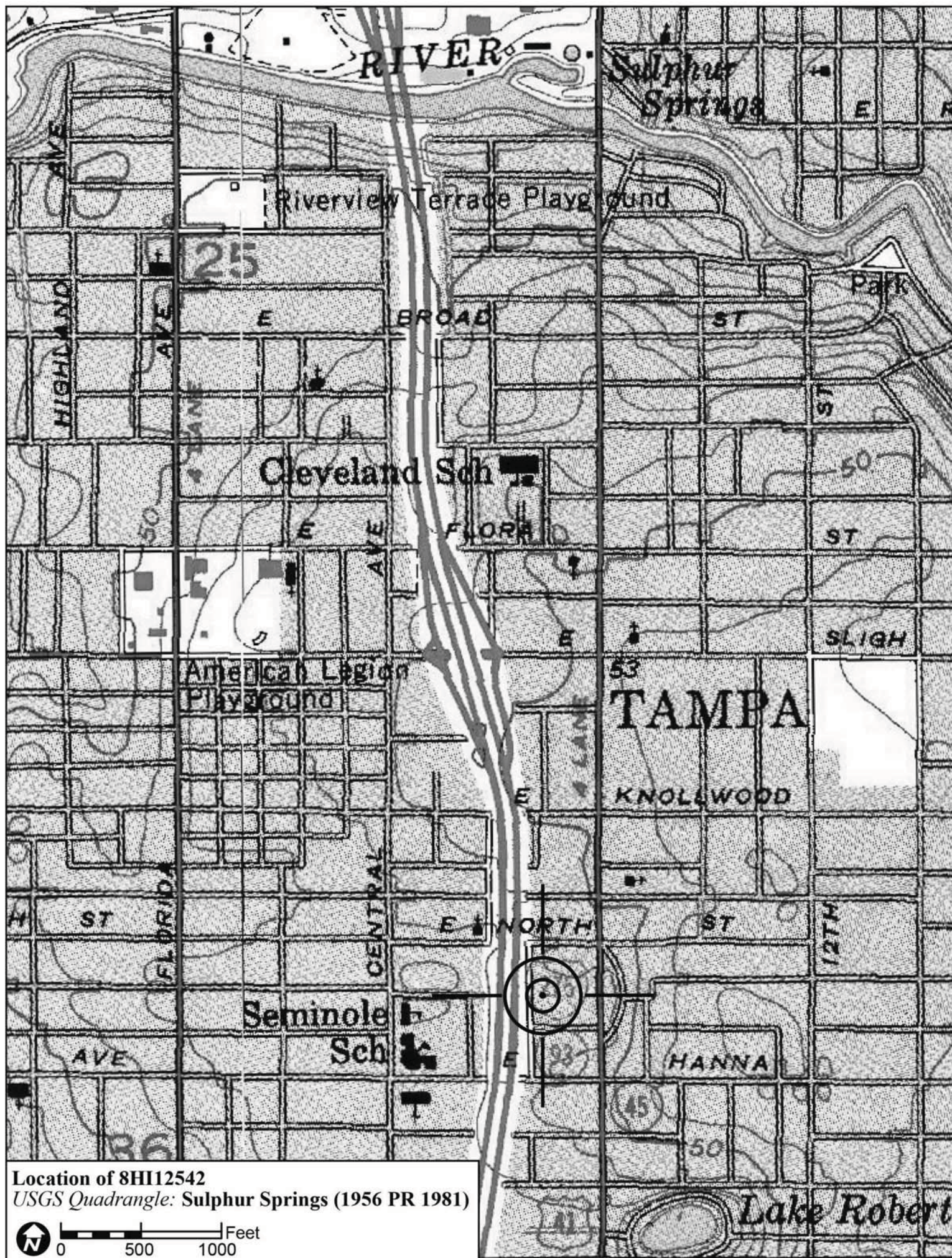
PHOTOGRAPH



SKETCH MAP



USGS QUADRANGLE MAP



Location of 8HI12542
USGS Quadrangle: Sulphur Springs (1956 PR 1981)

