



TAMPA BAY EXPRESS

A NEW CHOICE FOR A BETTER COMMUTE



I-275 (STATE ROAD 93) EXPRESS LANES

PROJECT DEVELOPMENT & ENVIRONMENT STUDY

From north of Dr. Martin Luther King Jr. Boulevard (SR 574)
to north of Bearss Avenue (SR 678/CR 582)

ETDM Number: 13854

Work Program Item Segment Number: 431821-1

HILLSBOROUGH COUNTY, FLORIDA

FINAL CULTURAL RESOURCE ASSESSMENT SURVEY

VOLUME IV OF V

UPDATED AND NEWLY CREATED FMSF FORMS (8HI12546-8HI12798)

Prepared for:

**Florida Department
of Transportation
District Seven**

December 2015



TAMPA BAY EXPRESS

A NEW CHOICE FOR A BETTER COMMUTE



I-275 (STATE ROAD 93) EXPRESS LANES

PROJECT DEVELOPMENT & ENVIRONMENT STUDY

From north of Dr. Martin Luther King Jr. Boulevard (SR 574)
to north of Bearss Avenue (SR 678/CR 582)

ETDM Number: 13854

Work Program Item Segment Number: 431821-1

HILLSBOROUGH COUNTY, FLORIDA

FINAL CULTURAL RESOURCE ASSESSMENT SURVEY VOLUME IV OF V UPDATED AND NEWLY CREATED FMSF FORMS (8HI12546-8HI12798)

Prepared for:

**Florida Department
of Transportation
District Seven**

Prepared by:

**Janus Research
1107 North Ward Street
Tampa, Florida 33607**

In association with:

**Parsons Brinckerhoff
2202 North West Shore Boulevard, Suite 300
Tampa, Florida 33607**

December 2015

Original
 Update



HISTORICAL STRUCTURE FORM

FLORIDA MASTER SITE FILE

Version 4.0 1/07

Site #8 **HI12546**
Field Date 1-27-2015
Form Date 2-3-2015
Recorder # 221

Shaded Fields represent the minimum acceptable level of documentation.
Consult the *Guide to Historical Structure Forms* for detailed instructions.

Site Name(s) (address if none) 801 E. North St. Multiple Listing (DHR only) _____
Survey Project Name I-275 Martin Luther King Blvd to N of Bearss Ave Survey # (DHR only) _____
National Register Category (please check one) building structure district site object
Ownership: private-profit private-nonprofit private-individual private-nonspecific city county state federal Native American foreign unknown

LOCATION & MAPPING

Street Number 801 Direction E Street Name North Street Type Street Suffix Direction _____
Address: _____
Cross Streets (nearest / between) SE intersection of N. King St. and E. North St.
USGS 7.5 Map Name SULPHUR SPRINGS USGS Date 1987 Plat or Other Map _____
City / Town (within 3 miles) Tampa In City Limits? yes no unknown County Hillsborough
Township 28S Range 18E Section 36 ¼ section: NW SW SE NE Irregular-name: _____
Tax Parcel # 163126-0000 Landgrant _____
Subdivision Name North Park Block _____ Lot _____
UTM Coordinates: Zone 16 17 Easting 357194 Northing 3098648
Other Coordinates: X: _____ Y: _____ Coordinate System & Datum _____
Name of Public Tract (e.g., park) _____

HISTORY

Construction Year: 1928 approximately year listed or earlier year listed or later
Original Use Private Residence (House/Cottage/Cabin) From (year): 1928 To (year): _____
Current Use Private Residence (House/Cottage/Cabin) From (year): _____ To (year): 2015
Other Use _____ From (year): _____ To (year): _____
Moves: yes no unknown Date: _____ Original address _____
Alterations: yes no unknown Date: c. 1980s Nature Windows, doors, stucco, porch encl.
Additions: yes no unknown Date: c. 1990s Nature Large W. flat roof MV addition
Architect (last name first): Unknown Builder (last name first): Unknown
Ownership History (especially original owner, dates, profession, etc.) _____

Is the Resource Affected by a Local Preservation Ordinance? yes no unknown Describe _____

DESCRIPTION

Style Bungalow Exterior Plan Irregular Number of Stories 1
Exterior Fabric(s) 1. Stucco 2. _____ 3. _____
Roof Type(s) 1. Gable 2. Flat 3. _____
Roof Material(s) 1. Composition shingles 2. Built-up 3. _____
Roof secondary strucs. (dormers etc.) 1. _____ 2. _____
Windows (types, materials, etc.) Metal replacement 1/1 SHS, 1-light fixed, and 2-light sliding sash windows are present. A bay windows is at the N. addition.
Distinguishing Architectural Features (exterior or interior ornaments) The building features rusticated stucco, vents, and W. concrete porch columns.

Ancillary Features / Outbuildings (record outbuildings, major landscape features; use continuation sheet if needed.) None observed

| DHR USE ONLY | | OFFICIAL EVALUATION | | DHR USE ONLY | |
|--|---|---------------------|-------------|--------------|--|
| NR List Date _____ | SHPO – Appears to meet criteria for NR listing: <input type="checkbox"/> yes <input type="checkbox"/> no <input type="checkbox"/> insufficient info | Date _____ | Init. _____ | | |
| <input type="checkbox"/> Owner Objection | KEEPER – Determined eligible: <input type="checkbox"/> yes <input type="checkbox"/> no | Date _____ | | | |
| | NR Criteria for Evaluation: <input type="checkbox"/> a <input type="checkbox"/> b <input type="checkbox"/> c <input type="checkbox"/> d (see <i>National Register Bulletin 15</i> , p. 2) | | | | |

DESCRIPTION (continued)

Chimney: No. 0 Chimney Material(s): 1. 2.

Structural System(s): 1. Wood frame 2. Concrete block 3.

Foundation Type(s): 1. Piers 2. Continuous

Foundation Material(s): 1. Brick 2. Concrete Block

Main Entrance (stylistic details) Within the W. porch of the flat roof addition is a NH wood door with an octagonal fixed light inset.

Porch Descriptions (types, locations, roof types, etc.) The W. porch in the flat roof addition is beneath a flat roof extension which incorporates concrete cylindrical columns.

Condition (overall resource condition): [] excellent [x] good [] fair [] deteriorated [] ruinous

Narrative Description of Resource This Bungalow is altered so little historic fabric remains. The historic portion is the front gable at the E. where the N. porch has been enclosed. There is a flat roof W. addition w/ the entrance re-oriented to the addition shed extension porch.

Archaeological Remains [] Check if Archaeological Form Completed

RESEARCH METHODS (check all that apply)

- [x] FMSF record search (sites/surveys) [] library research [] building permits [x] Sanborn maps
[] FL State Archives/photo collection [] city directory [] occupant/owner interview [] plat maps
[x] property appraiser / tax records [] newspaper files [] neighbor interview [] Public Lands Survey (DEP)
[x] cultural resource survey (CRAS) [] historic photos [] interior inspection [] HABS/HAER record search
[x] other methods (describe) Historic aerial and aerial photographs

Bibliographic References (give FMSF manuscript # if relevant, use continuation sheet if needed)

OPINION OF RESOURCE SIGNIFICANCE

Appears to meet the criteria for National Register listing individually? [] yes [x] no [] insufficient information

Appears to meet the criteria for National Register listing as part of a district? [] yes [x] no [] insufficient information

Explanation of Evaluation (required, whether significant or not; use separate sheet if needed) This building exhibits modifications and does not possess sufficient significance for individual listing. The building is in an area of altered resources and would not be contributing to a potential National Register Historic District.

Area(s) of Historical Significance (see National Register Bulletin 15, p. 8 for categories: e.g. "architecture", "ethnic heritage", "community planning & development", etc.)

- 1. 3. 5.
2. 4. 6.

DOCUMENTATION

Accessible Documentation Not Filed with the Site File - including field notes, analysis notes, photos, plans and other important documents

- 1) Document type Field notes Maintaining organization Janus Research
Document description File or accession #'s
2) Document type Field maps Maintaining organization Janus Research
Document description File or accession #'s

RECORDER INFORMATION

Recorder Name Janus Research Affiliation Janus Research

Recorder Contact Information 1107 N. Ward St., Tampa FL 33607 / (813) 636-8200 / janus@janus-research.com
(address / phone / fax / e-mail)

Required Attachments
1 USGS 7.5' MAP WITH STRUCTURE LOCATION PINPOINTED IN RED
2 LARGE SCALE STREET, PLAT OR PARCEL MAP (available from most property appraiser web sites)
3 PHOTO OF MAIN FACADE, ARCHIVAL B&W PRINT OR DIGITAL IMAGE FILE
If submitting an image file, it must be included on disk or CD AND in hard copy format (plain paper is acceptable). Digital image must be at least 1600 x 1200 pixels, 24-bit color, jpeg or tiff.

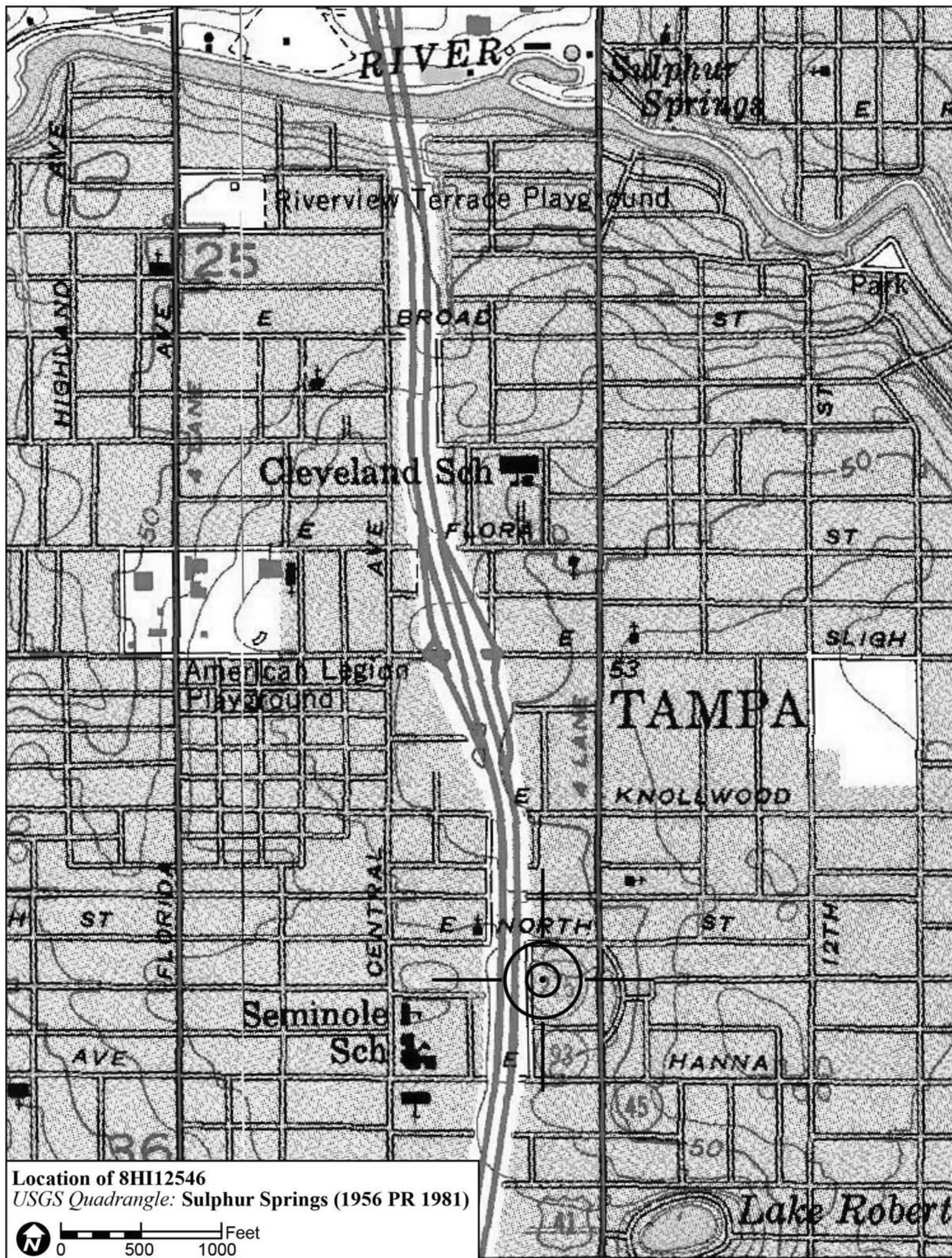
PHOTOGRAPH




SKETCH MAP



USGS QUADRANGLE MAP



Location of 8HI12546
USGS Quadrangle: Sulphur Springs (1956 PR 1981)



Original
 Update



HISTORICAL STRUCTURE FORM

FLORIDA MASTER SITE FILE

Version 4.0 1/07

Site #8 **HI12551**
Field Date 1-27-2015
Form Date 2-3-2015
Recorder # 227

Shaded Fields represent the minimum acceptable level of documentation.
Consult the *Guide to Historical Structure Forms* for detailed instructions.

Site Name(s) (address if none) 800 E. North St. Multiple Listing (DHR only) _____
Survey Project Name I-275 Martin Luther King Blvd to N of Bearss Ave Survey # (DHR only) _____
National Register Category (please check one) building structure district site object
Ownership: private-profit private-nonprofit private-individual private-nonspecific city county state federal Native American foreign unknown

LOCATION & MAPPING

Street Number 800 Direction E Street Name North Street Type Street Suffix Direction _____
Address: _____
Cross Streets (nearest / between) N. side, b/w Nebraska Ave. and N. King St.
USGS 7.5 Map Name SULPHUR SPRINGS USGS Date 1987 Plat or Other Map _____
City / Town (within 3 miles) Tampa In City Limits? yes no unknown County Hillsborough
Township 28S Range 18E Section 36 ¼ section: NW SW SE NE Irregular-name: _____
Tax Parcel # 163100-0000 Landgrant _____
Subdivision Name North Park Block _____ Lot _____
UTM Coordinates: Zone 16 17 Easting 357138 Northing 3098703
Other Coordinates: X: _____ Y: _____ Coordinate System & Datum _____
Name of Public Tract (e.g., park) _____

HISTORY

Construction Year: 1938 approximately year listed or earlier year listed or later
Original Use Private Residence (House/Cottage/Cabin) From (year): 1938 To (year): _____
Current Use Private Residence (House/Cottage/Cabin) From (year): _____ To (year): 2015
Other Use _____ From (year): _____ To (year): _____
Moves: yes no unknown Date: _____ Original address _____
Alterations: yes no unknown Date: c. 1990s Nature Windows/surrounds, doors replaced
Additions: yes no unknown Date: c. 1940s Nature Possible W. flat roof
Architect (last name first): Unknown Builder (last name first): Unknown
Ownership History (especially original owner, dates, profession, etc.) _____

Is the Resource Affected by a Local Preservation Ordinance? yes no unknown Describe _____

DESCRIPTION

Style Bungalow Exterior Plan Irregular Number of Stories 1
Exterior Fabric(s) 1. Aluminum 2. _____ 3. _____
Roof Type(s) 1. Gable 2. Flat 3. _____
Roof Material(s) 1. Composition shingles 2. _____ 3. _____
Roof secondary strucs. (dormers etc.) 1. _____ 2. _____
Windows (types, materials, etc.) Wood replacement 1/1 DHS windows are present.

Distinguishing Architectural Features (exterior or interior ornaments) The building features NH wood surrounds, cornerboards, vents, and squared porch columns.

Ancillary Features / Outbuildings (record outbuildings, major landscape features; use continuation sheet if needed.) There is a c. 1942 N. 2-story wood frame apartment/garage. It appears the garage openings have been enclosed.

| DHR USE ONLY | | OFFICIAL EVALUATION | | DHR USE ONLY | |
|--|---|---------------------|-------------|--------------|--|
| NR List Date _____ | SHPO – Appears to meet criteria for NR listing: <input type="checkbox"/> yes <input type="checkbox"/> no <input type="checkbox"/> insufficient info | Date _____ | Init. _____ | | |
| <input type="checkbox"/> Owner Objection | KEEPER – Determined eligible: <input type="checkbox"/> yes <input type="checkbox"/> no | Date _____ | | | |
| | NR Criteria for Evaluation: <input type="checkbox"/> a <input type="checkbox"/> b <input type="checkbox"/> c <input type="checkbox"/> d (see <i>National Register Bulletin 15</i> , p. 2) | | | | |

DESCRIPTION (continued)

Chimney: No. 1 Chimney Material(s): 1. Concrete block 2.
Structural System(s): 1. Wood frame 2. 3.
Foundation Type(s): 1. Piers 2.
Foundation Material(s): 1. Concrete Block 2.

Main Entrance (stylistic details) There are 2 replacement panel doors at the S. porch. It appears that the W. door is an alteration in the fenestration.

Porch Descriptions (types, locations, roof types, etc.) The S. entry porch is set within the front gable at the E. side and a flat roof extension at the W.

Condition (overall resource condition): []excellent [x]good []fair []deteriorated []ruinous

Narrative Description of Resource This Bungalow is irregular in form with an E. front gable portion and S. front gable extension porch. At the W. is a flat roof portion which is possibly an addition, which includes part of the S. porch. There is also a shed extension at the N.

Archaeological Remains []Check if Archaeological Form Completed

RESEARCH METHODS (check all that apply)

- [x]FMSF record search (sites/surveys) []library research []building permits [x]Sanborn maps
[]FL State Archives/photo collection []city directory []occupant/owner interview []plat maps
[x]property appraiser / tax records []newspaper files []neighbor interview []Public Lands Survey (DEP)
[x]cultural resource survey (CRAS) []historic photos []interior inspection []HABS/HAER record search
[x]other methods (describe) Historic aerial and aerial photographs

Bibliographic References (give FMSF manuscript # if relevant, use continuation sheet if needed)

OPINION OF RESOURCE SIGNIFICANCE

Appears to meet the criteria for National Register listing individually? []yes [x]no []insufficient information

Appears to meet the criteria for National Register listing as part of a district? []yes [x]no []insufficient information

Explanation of Evaluation (required, whether significant or not; use separate sheet if needed) This building exhibits modifications and does not possess sufficient significance for individual listing. The building is in an area of altered resources and would not be contributing to a potential National Register Historic District.

Area(s) of Historical Significance (see National Register Bulletin 15, p. 8 for categories: e.g. "architecture", "ethnic heritage", "community planning & development", etc.)
1. 3. 5.
2. 4. 6.

DOCUMENTATION

- Accessible Documentation Not Filed with the Site File - including field notes, analysis notes, photos, plans and other important documents
1) Document type Field notes Maintaining organization Janus Research
Document description File or accession #'s
2) Document type Field maps Maintaining organization Janus Research
Document description File or accession #'s

RECORDER INFORMATION

Recorder Name Janus Research Affiliation Janus Research
Recorder Contact Information 1107 N. Ward St., Tampa FL 33607 / (813) 636-8200 / janus@janus-research.com
(address / phone / fax / e-mail)

Required Attachments
1 USGS 7.5' MAP WITH STRUCTURE LOCATION PINPOINTED IN RED
2 LARGE SCALE STREET, PLAT OR PARCEL MAP (available from most property appraiser web sites)
3 PHOTO OF MAIN FACADE, ARCHIVAL B&W PRINT OR DIGITAL IMAGE FILE
If submitting an image file, it must be included on disk or CD AND in hard copy format (plain paper is acceptable). Digital image must be at least 1600 x 1200 pixels, 24-bit color, jpeg or tiff.

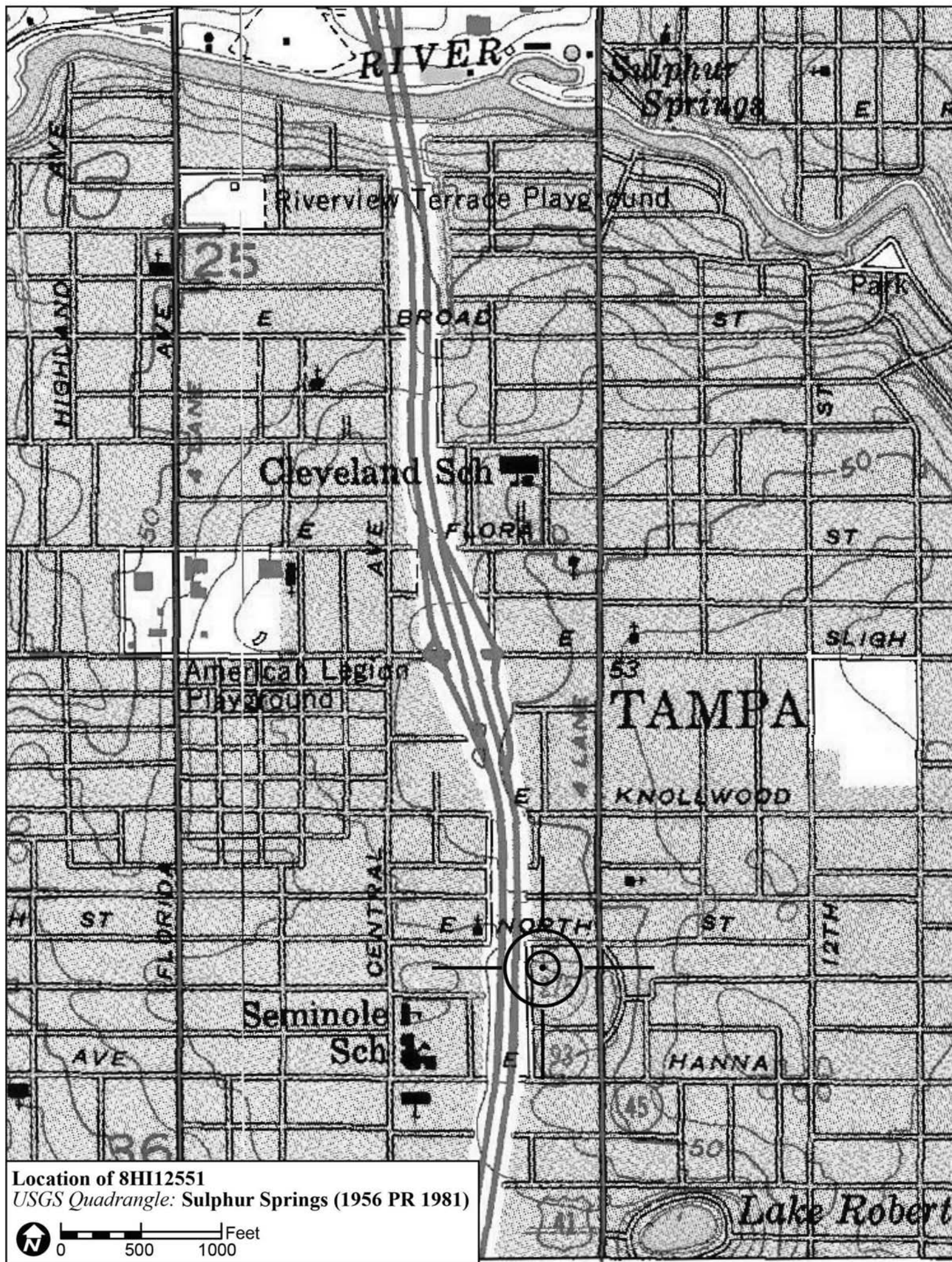
PHOTOGRAPH



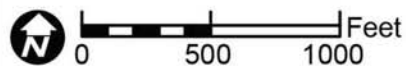
SKETCH MAP



USGS QUADRANGLE MAP



Location of 8HI12551
USGS Quadrangle: Sulphur Springs (1956 PR 1981)



Original
 Update



HISTORICAL STRUCTURE FORM

FLORIDA MASTER SITE FILE

Version 4.0 1/07

Site #8 **HI12552**
Field Date 2-3-2015
Form Date 2-19-2015
Recorder # 195

Shaded Fields represent the minimum acceptable level of documentation.
Consult the *Guide to Historical Structure Forms* for detailed instructions.

Site Name(s) (address if none) 610 E North St Multiple Listing (DHR only) _____
Survey Project Name I-275 Martin Luther King Blvd to N of Bearss Ave Survey # (DHR only) _____
National Register Category (please check one) building structure district site object
Ownership: private-profit private-nonprofit private-individual private-nonspecific city county state federal Native American foreign unknown

LOCATION & MAPPING

Street Number 610 Direction E Street Name North Street Type Street Suffix Direction _____
Address: _____
Cross Streets (nearest / between) NW corner of E North St and N Taliaferro Ave
USGS 7.5 Map Name SULPHUR SPRINGS USGS Date 1987 Plat or Other Map _____
City / Town (within 3 miles) Tampa In City Limits? yes no unknown County Hillsborough
Township 28S Range 18E Section 36 ¼ section: NW SW SE NE Irregular-name: _____
Tax Parcel # 163102-0100 Landgrant _____
Subdivision Name Seminole Heights Block _____ Lot _____
UTM Coordinates: Zone 16 17 Easting 357081 Northing 3098707
Other Coordinates: X: _____ Y: _____ Coordinate System & Datum _____
Name of Public Tract (e.g., park) _____

HISTORY

Construction Year: 1925 approximately year listed or earlier year listed or later
Original Use Cemetery/Church Complex From (year): 1925 To (year): c1990
Current Use Abandoned/Vacant From (year): 1990 To (year): 2015
Other Use _____ From (year): _____ To (year): _____
Moves: yes no unknown Date: _____ Original address _____
Alterations: yes no unknown Date: c. 1980s Nature Most windows encl, door, overhangs remov
Additions: yes no unknown Date: c. 1980s Nature Flat roof 1-car garage at N
Architect (last name first): Unknown Builder (last name first): Unknown
Ownership History (especially original owner, dates, profession, etc.) _____

Is the Resource Affected by a Local Preservation Ordinance? yes no unknown Describe _____

DESCRIPTION

Style Mission Exterior Plan Irregular Number of Stories 2
Exterior Fabric(s) 1. Stucco 2. _____ 3. _____
Roof Type(s) 1. Flat 2. _____ 3. _____
Roof Material(s) 1. Built-up 2. _____ 3. _____
Roof secondary strucs. (dormers etc.) 1. _____ 2. _____
Windows (types, materials, etc.) Wood 4/4 DHS windows are present. Most window openings are enclosed.

Distinguishing Architectural Features (exterior or interior ornaments) The building features a shaped parapet, stucco sills, and pilasters.

Ancillary Features / Outbuildings (record outbuildings, major landscape features; use continuation sheet if needed.) None

| DHR USE ONLY | | OFFICIAL EVALUATION | | DHR USE ONLY | |
|--|---|---------------------|-------|--------------|-------|
| NR List Date | SHPO – Appears to meet criteria for NR listing: <input type="checkbox"/> yes <input type="checkbox"/> no <input type="checkbox"/> insufficient info | Date | _____ | Init. | _____ |
| <input type="checkbox"/> Owner Objection | KEEPER – Determined eligible: <input type="checkbox"/> yes <input type="checkbox"/> no | Date | _____ | | |
| | NR Criteria for Evaluation: <input type="checkbox"/> a <input type="checkbox"/> b <input type="checkbox"/> c <input type="checkbox"/> d (see <i>National Register Bulletin 15</i> , p. 2) | | | | |

DESCRIPTION (continued)

Chimney: No. 0 Chimney Material(s): 1. Concrete block 2. Foundation Type(s): 1. Continuous 2. Foundation Material(s): 1. Concrete Block 2. Main Entrance (stylistic details) At the S facade is a glass and metal double-door beneath a NH metal awning.

Porch Descriptions (types, locations, roof types, etc.) None

Condition (overall resource condition): [] excellent [] good [x] fair [] deteriorated [] ruinous

Narrative Description of Resource This Mission style former church is irregular in form due to a N garage addition. The building has a flat roof with parapet. Most all openings have been enclosed and there is a NH S metal awning addition at the S entrance.

Archaeological Remains [] Check if Archaeological Form Completed

RESEARCH METHODS (check all that apply)

- [x] FMSF record search (sites/surveys) [] library research [] building permits [x] Sanborn maps [] FL State Archives/photo collection [] city directory [] occupant/owner interview [] plat maps [x] property appraiser / tax records [] newspaper files [] neighbor interview [] Public Lands Survey (DEP) [x] cultural resource survey (CRAS) [] historic photos [] interior inspection [] HABS/HAER record search [x] other methods (describe) Historic aerial and aerial photographs

Bibliographic References (give FMSF manuscript # if relevant, use continuation sheet if needed)

OPINION OF RESOURCE SIGNIFICANCE

Appears to meet the criteria for National Register listing individually? [] yes [x] no [] insufficient information

Appears to meet the criteria for National Register listing as part of a district? [] yes [x] no [] insufficient information

Explanation of Evaluation (required, whether significant or not; use separate sheet if needed) This building exhibits modifications and does not possess sufficient significance for individual listing in the National Register. It is located in an area of altered historic resources which would not comprise a National Register Historic District.

Area(s) of Historical Significance (see National Register Bulletin 15, p. 8 for categories: e.g. "architecture", "ethnic heritage", "community planning & development", etc.)

- 1. 2. 3. 4. 5. 6.

DOCUMENTATION

Accessible Documentation Not Filed with the Site File - including field notes, analysis notes, photos, plans and other important documents

- 1) Document type Field notes Maintaining organization Janus Research Document description File or accession #'s 2) Document type Field maps Maintaining organization Janus Research Document description File or accession #'s

RECORDER INFORMATION

Recorder Name Janus Research Affiliation Janus Research

Recorder Contact Information 1107 N. Ward St., Tampa FL 33607 / (813) 636-8200 / janus@janus-research.com (address / phone / fax / e-mail)

Required Attachments 1 USGS 7.5' MAP WITH STRUCTURE LOCATION PINPOINTED IN RED 2 LARGE SCALE STREET, PLAT OR PARCEL MAP (available from most property appraiser web sites) 3 PHOTO OF MAIN FACADE, ARCHIVAL B&W PRINT OR DIGITAL IMAGE FILE If submitting an image file, it must be included on disk or CD AND in hard copy format (plain paper is acceptable). Digital image must be at least 1600 x 1200 pixels, 24-bit color, jpeg or tiff.

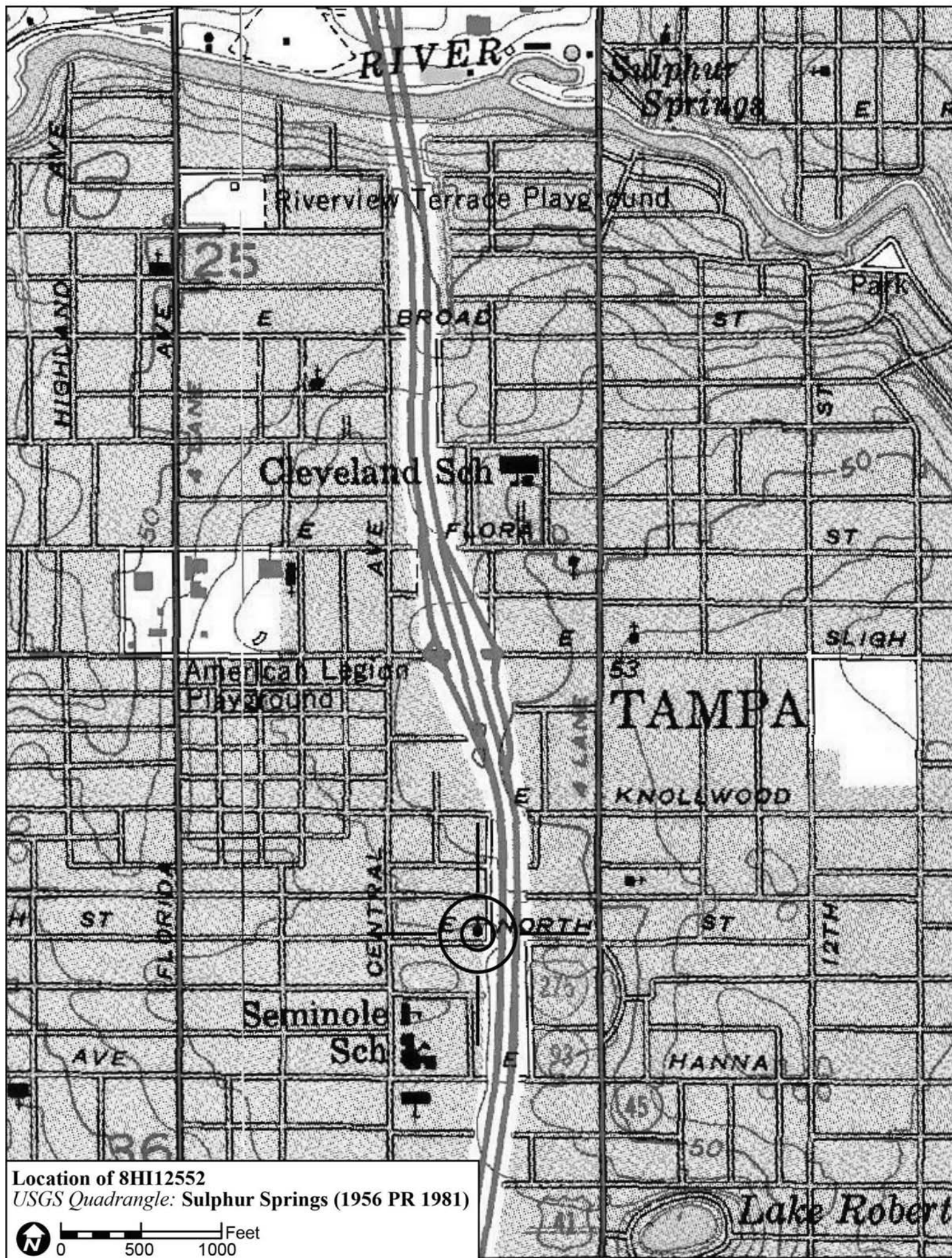
PHOTOGRAPH




SKETCH MAP



USGS QUADRANGLE MAP



Location of 8HI12552
USGS Quadrangle: Sulphur Springs (1956 PR 1981)



Original
 Update



HISTORICAL STRUCTURE FORM

FLORIDA MASTER SITE FILE

Version 4.0 1/07

Site #8 **HI12582**
Field Date 1-27-2015
Form Date 2-3-2015
Recorder # 238

Shaded Fields represent the minimum acceptable level of documentation.
Consult the *Guide to Historical Structure Forms* for detailed instructions.

Site Name(s) (address if none) 801 E. Knollwood St. Multiple Listing (DHR only) _____
Survey Project Name I-275 Martin Luther King Blvd to N of Bearss Ave Survey # (DHR only) _____
National Register Category (please check one) building structure district site object
Ownership: private-profit private-nonprofit private-individual private-nonspecific city county state federal Native American foreign unknown

LOCATION & MAPPING

Street Number 801 Direction E Street Name Knollwood Street Type Street Suffix Direction _____
Address: _____
Cross Streets (nearest / between) SW corner of E. Knollwood St. and N. Harer St.
USGS 7.5 Map Name SULPHUR SPRINGS USGS Date 1987 Plat or Other Map _____
City / Town (within 3 miles) Tampa In City Limits? yes no unknown County Hillsborough
Township 28S Range 18E Section 36 ¼ section: NW SW SE NE Irregular-name: _____
Tax Parcel # 162599-0000 Landgrant _____
Subdivision Name Knollwood Block _____ Lot _____
UTM Coordinates: Zone 16 17 Easting 357178 Northing 3098910
Other Coordinates: X: _____ Y: _____ Coordinate System & Datum _____
Name of Public Tract (e.g., park) _____

HISTORY

Construction Year: 1925 approximately year listed or earlier year listed or later
Original Use Private Residence (House/Cottage/Cabin) From (year): 1925 To (year): _____
Current Use Private Residence (House/Cottage/Cabin) From (year): _____ To (year): 2015
Other Use _____ From (year): _____ To (year): _____
Moves: yes no unknown Date: _____ Original address _____
Alterations: yes no unknown Date: c. 1980s Nature Porch encl., windows/doors, fenestration
Additions: yes no unknown Date: c. 1980s Nature S. gable roof addition
Architect (last name first): Unknown Builder (last name first): Unknown
Ownership History (especially original owner, dates, profession, etc.) _____

Is the Resource Affected by a Local Preservation Ordinance? yes no unknown Describe _____

DESCRIPTION

Style Frame Vernacular Exterior Plan Irregular Number of Stories 1
Exterior Fabric(s) 1. Aluminum 2. _____ 3. _____
Roof Type(s) 1. Gable 2. _____ 3. _____
Roof Material(s) 1. Composition shingles 2. _____ 3. _____
Roof secondary strucs. (dormers etc.) 1. _____ 2. _____
Windows (types, materials, etc.) Metal replacement 1/1, 2/2, and 6/6 SHS windows are present.

Distinguishing Architectural Features (exterior or interior ornaments) The building features frame at gable ends, cornerboards, and faux shutters.

Ancillary Features / Outbuildings (record outbuildings, major landscape features; use continuation sheet if needed.) None

| DHR USE ONLY | | OFFICIAL EVALUATION | | DHR USE ONLY | |
|--|---|---------------------|-------|--------------|-------|
| NR List Date | SHPO – Appears to meet criteria for NR listing: <input type="checkbox"/> yes <input type="checkbox"/> no <input type="checkbox"/> insufficient info | Date | _____ | Init. | _____ |
| <input type="checkbox"/> Owner Objection | KEEPER – Determined eligible: <input type="checkbox"/> yes <input type="checkbox"/> no | Date | _____ | | |
| | NR Criteria for Evaluation: <input type="checkbox"/> a <input type="checkbox"/> b <input type="checkbox"/> c <input type="checkbox"/> d (see <i>National Register Bulletin 15</i> , p. 2) | | | | |

DESCRIPTION (continued)

Chimney: No. 0 Chimney Material(s): 1. Wood frame 2. Piers 3. Concrete Block

Main Entrance (stylistic details) The entrance has been reoriented from the N. to the E. of the S. gable addition and features a replacement door.

Porch Descriptions (types, locations, roof types, etc.) The E. entry porch at the S. addition is recessed and features a wood rail and concrete steps.

Condition (overall resource condition): excellent good fair deteriorated ruinous

Narrative Description of Resource This FV style house is irregular in form with a front gable roof historic portion and a S. gable addition. The N. historic porch has been enclosed and the entrance reoriented to the E. elevation of the S. addition. It has been clad in aluminum siding.

Archaeological Remains Check if Archaeological Form Completed

RESEARCH METHODS (check all that apply)

- FMSF record search, library research, building permits, Sanborn maps, FL State Archives, city directory, occupant/owner interview, plat maps, property appraiser, newspaper files, neighbor interview, Public Lands Survey, cultural resource survey, historic photos, interior inspection, HABS/HAER record search, other methods: Historic aerial and aerial photographs

Bibliographic References (give FMSF manuscript # if relevant, use continuation sheet if needed)

OPINION OF RESOURCE SIGNIFICANCE

Appears to meet the criteria for National Register listing individually? yes no insufficient information

Explanation of Evaluation (required, whether significant or not; use separate sheet if needed) This building exhibits modifications and does not possess sufficient significance for individual listing. The building is in an area of altered resources and would not be contributing to a potential National Register Historic District.

Area(s) of Historical Significance (see National Register Bulletin 15, p. 8 for categories: e.g. "architecture", "ethnic heritage", "community planning & development", etc.)

DOCUMENTATION

- Accessible Documentation Not Filed with the Site File - including field notes, analysis notes, photos, plans and other important documents. 1) Document type Field notes Maintaining organization Janus Research File or accession #'s. 2) Document type Field maps Maintaining organization Janus Research File or accession #'s.

RECORDER INFORMATION

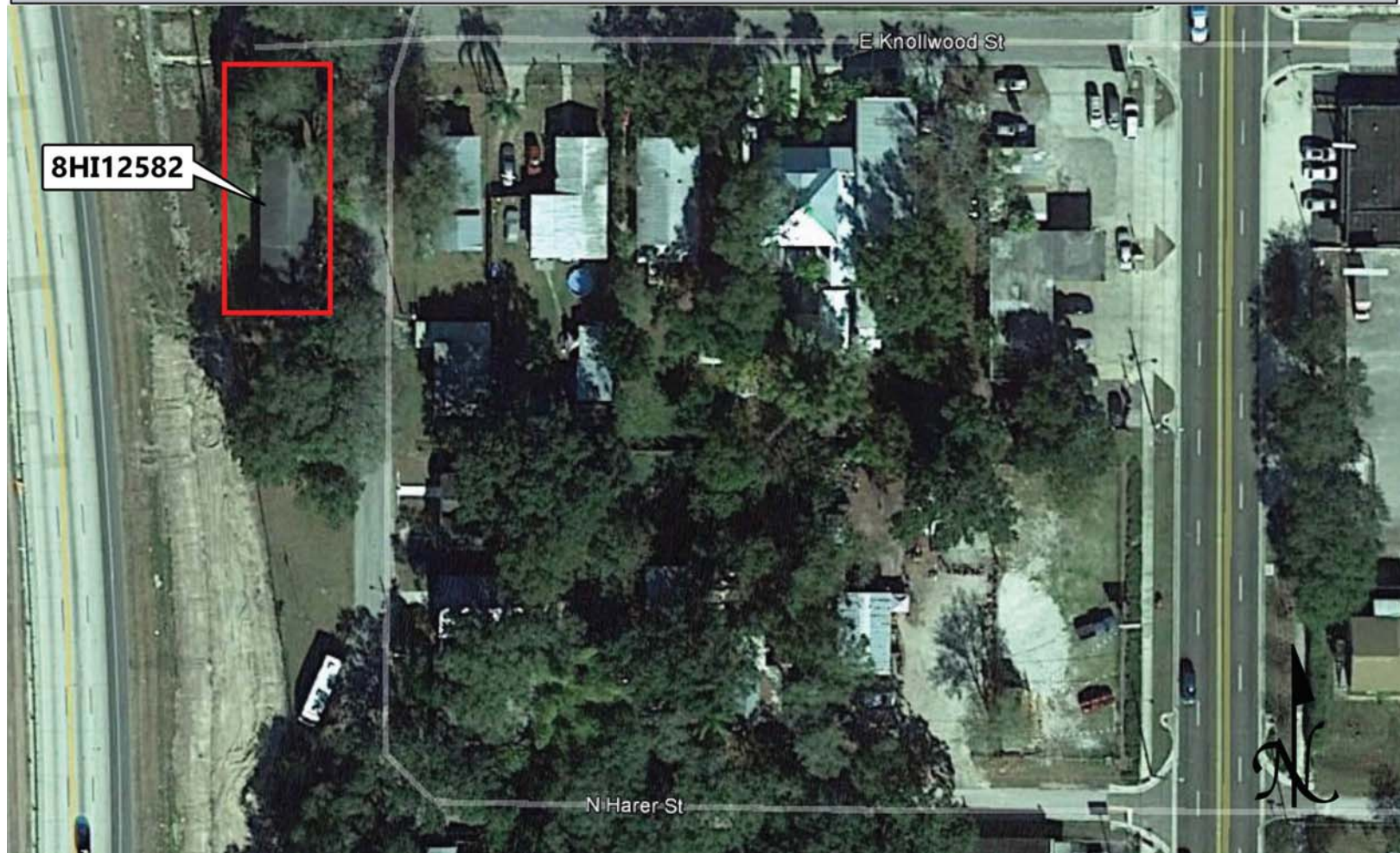
Recorder Name Janus Research Affiliation Janus Research Recorder Contact Information 1107 N. Ward St., Tampa FL 33607 / (813) 636-8200 / janus@janus-research.com

Required Attachments: 1 USGS 7.5' MAP WITH STRUCTURE LOCATION PINPOINTED IN RED, 2 LARGE SCALE STREET, PLAT OR PARCEL MAP, 3 PHOTO OF MAIN FACADE, ARCHIVAL B&W PRINT OR DIGITAL IMAGE FILE. If submitting an image file, it must be included on disk or CD AND in hard copy format (plain paper is acceptable). Digital image must be at least 1600 x 1200 pixels, 24-bit color, jpeg or tiff.

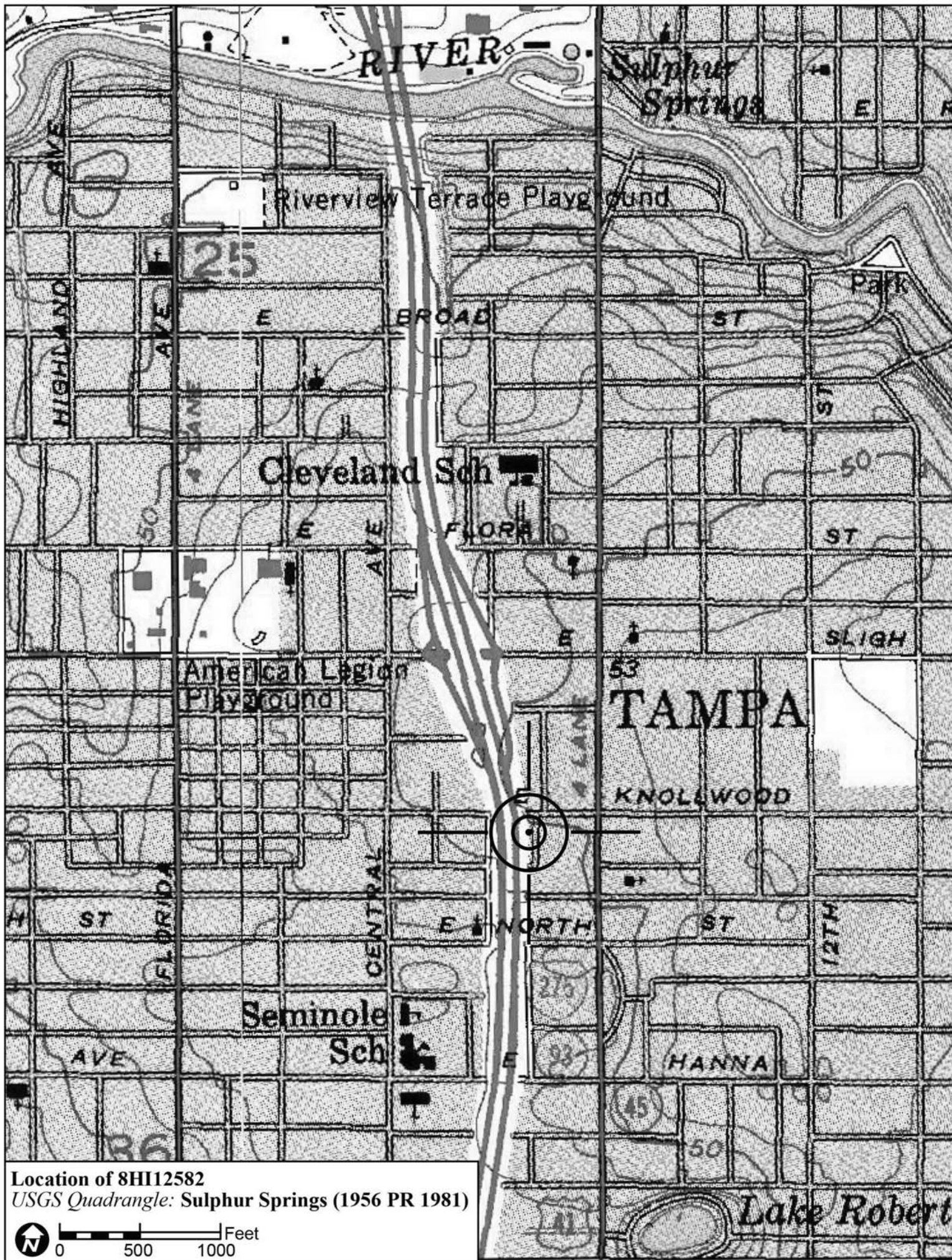
PHOTOGRAPH



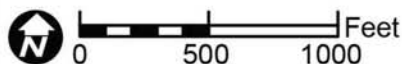
SKETCH MAP



USGS QUADRANGLE MAP



Location of 8HI12582
USGS Quadrangle: Sulphur Springs (1956 PR 1981)



Original
 Update



HISTORICAL STRUCTURE FORM

FLORIDA MASTER SITE FILE

Version 4.0 1/07

Site #8 **HI12557**
Field Date 1-27-2015
Form Date 2-3-2015
Recorder # 233

Shaded Fields represent the minimum acceptable level of documentation.
Consult the *Guide to Historical Structure Forms* for detailed instructions.

Site Name(s) (address if none) 801 E. Lambright St. Multiple Listing (DHR only) _____
Survey Project Name I-275 Martin Luther King Blvd to N of Bearss Ave Survey # (DHR only) _____
National Register Category (please check one) building structure district site object
Ownership: private-profit private-nonprofit private-individual private-nonspecific city county state federal Native American foreign unknown

LOCATION & MAPPING

Street Number 801 Direction E Street Name Lambright Street Type Street Suffix Direction _____
Address: _____
Cross Streets (nearest / between) S. side, b/w I-275 and Nebraska Ave.
USGS 7.5 Map Name SULPHUR SPRINGS USGS Date 1987 Plat or Other Map _____
City / Town (within 3 miles) Tampa In City Limits? yes no unknown County Hillsborough
Township 28S Range 18E Section 36 ¼ section: NW SW SE NE Irregular-name: _____
Tax Parcel # 163089-0000 Landgrant _____
Subdivision Name North Park Block _____ Lot _____
UTM Coordinates: Zone 16 17 Easting 357194 Northing 3098746
Other Coordinates: X: _____ Y: _____ Coordinate System & Datum _____
Name of Public Tract (e.g., park) _____

HISTORY

Construction Year: 1928 approximately year listed or earlier year listed or later
Original Use Private Residence (House/Cottage/Cabin) From (year): 1928 To (year): _____
Current Use Private Residence (House/Cottage/Cabin) From (year): _____ To (year): 2015
Other Use _____ From (year): _____ To (year): _____
Moves: yes no unknown Date: _____ Original address _____
Alterations: yes no unknown Date: c. 1970s Nature Some windows, door replaced, asbestos
Additions: yes no unknown Date: c. 1950s Nature 2-story E. shed addition
Architect (last name first): Unknown Builder (last name first): Unknown
Ownership History (especially original owner, dates, profession, etc.) _____

Is the Resource Affected by a Local Preservation Ordinance? yes no unknown Describe _____

DESCRIPTION

Style Frame Vernacular Exterior Plan Irregular Number of Stories 2
Exterior Fabric(s) 1. Shingles-asbestos 2. _____ 3. _____
Roof Type(s) 1. Gable 2. Flat 3. Shed
Roof Material(s) 1. Composition shingles 2. _____ 3. _____
Roof secondary strucs. (dormers etc.) 1. _____ 2. _____
Windows (types, materials, etc.) Wood 4/1 DHS windows are present. The N. porch has been enclosed with metal replacement 1-light fixed windows.
Distinguishing Architectural Features (exterior or interior ornaments) The building features a window wall at the N. encl. porch, vents, and wood surrounds.

Ancillary Features / Outbuildings (record outbuildings, major landscape features; use continuation sheet if needed.) There is a 1950s 2-bay MV garage with gabled roof to the E. of the main house.

| DHR USE ONLY | | OFFICIAL EVALUATION | | DHR USE ONLY | |
|--|---|---------------------|-------------|--------------|--|
| NR List Date _____ | SHPO – Appears to meet criteria for NR listing: <input type="checkbox"/> yes <input type="checkbox"/> no <input type="checkbox"/> insufficient info | Date _____ | Init. _____ | | |
| <input type="checkbox"/> Owner Objection | KEEPER – Determined eligible: <input type="checkbox"/> yes <input type="checkbox"/> no | Date _____ | | | |
| | NR Criteria for Evaluation: <input type="checkbox"/> a <input type="checkbox"/> b <input type="checkbox"/> c <input type="checkbox"/> d (see <i>National Register Bulletin 15</i> , p. 2) | | | | |

DESCRIPTION (continued)

Chimney: No. 0 Chimney Material(s): 1. 2.

Structural System(s): 1. Balloon wood frame 2. 3.

Foundation Type(s): 1. Piers 2.

Foundation Material(s): 1. 2.

Main Entrance (stylistic details) There is a replacement wood door at the N. partially enclosed porch with diamond fixed lights.

Porch Descriptions (types, locations, roof types, etc.) A portion of the entry porch is left open at the NE corner and incorporates a metal pole support. There is also a small porch at the E. beneath a shed roof addition.

Condition (overall resource condition): []excellent []good [x]fair []deteriorated []ruinous

Narrative Description of Resource This FV style house is irregular in form with a main 2-story front gable roof and possible E. 2-story shed extension addition. The N. 1-story porch has been mostly enclosed with asbestos and fixed light windows. The building has been re-clad in asbestos.

Archaeological Remains []Check if Archaeological Form Completed

RESEARCH METHODS (check all that apply)

- [x]FMSF record search (sites/surveys) []library research []building permits [x]Sanborn maps
[]FL State Archives/photo collection []city directory []occupant/owner interview []plat maps
[x]property appraiser / tax records []newspaper files []neighbor interview []Public Lands Survey (DEP)
[x]cultural resource survey (CRAS) []historic photos []interior inspection []HABS/HAER record search
[x]other methods (describe) Historic aerial and aerial photographs

Bibliographic References (give FMSF manuscript # if relevant, use continuation sheet if needed)

OPINION OF RESOURCE SIGNIFICANCE

Appears to meet the criteria for National Register listing individually? []yes [x]no []insufficient information

Appears to meet the criteria for National Register listing as part of a district? []yes [x]no []insufficient information

Explanation of Evaluation (required, whether significant or not; use separate sheet if needed) This building exhibits modifications and does not possess sufficient significance for individual listing. The building is in an area of altered resources and would not be contributing to a potential National Register Historic District.

Area(s) of Historical Significance (see National Register Bulletin 15, p. 8 for categories: e.g. "architecture", "ethnic heritage", "community planning & development", etc.)

- 1. 3. 5.
2. 4. 6.

DOCUMENTATION

Accessible Documentation Not Filed with the Site File - including field notes, analysis notes, photos, plans and other important documents

- 1) Document type Field notes Maintaining organization Janus Research
Document description File or accession #'s
2) Document type Field maps Maintaining organization Janus Research
Document description File or accession #'s

RECORDER INFORMATION

Recorder Name Janus Research Affiliation Janus Research

Recorder Contact Information 1107 N. Ward St., Tampa FL 33607 / (813) 636-8200 / janus@janus-research.com
(address / phone / fax / e-mail)

Required Attachments
1 USGS 7.5' MAP WITH STRUCTURE LOCATION PINPOINTED IN RED
2 LARGE SCALE STREET, PLAT OR PARCEL MAP (available from most property appraiser web sites)
3 PHOTO OF MAIN FACADE, ARCHIVAL B&W PRINT OR DIGITAL IMAGE FILE
If submitting an image file, it must be included on disk or CD AND in hard copy format (plain paper is acceptable). Digital image must be at least 1600 x 1200 pixels, 24-bit color, jpeg or tiff.

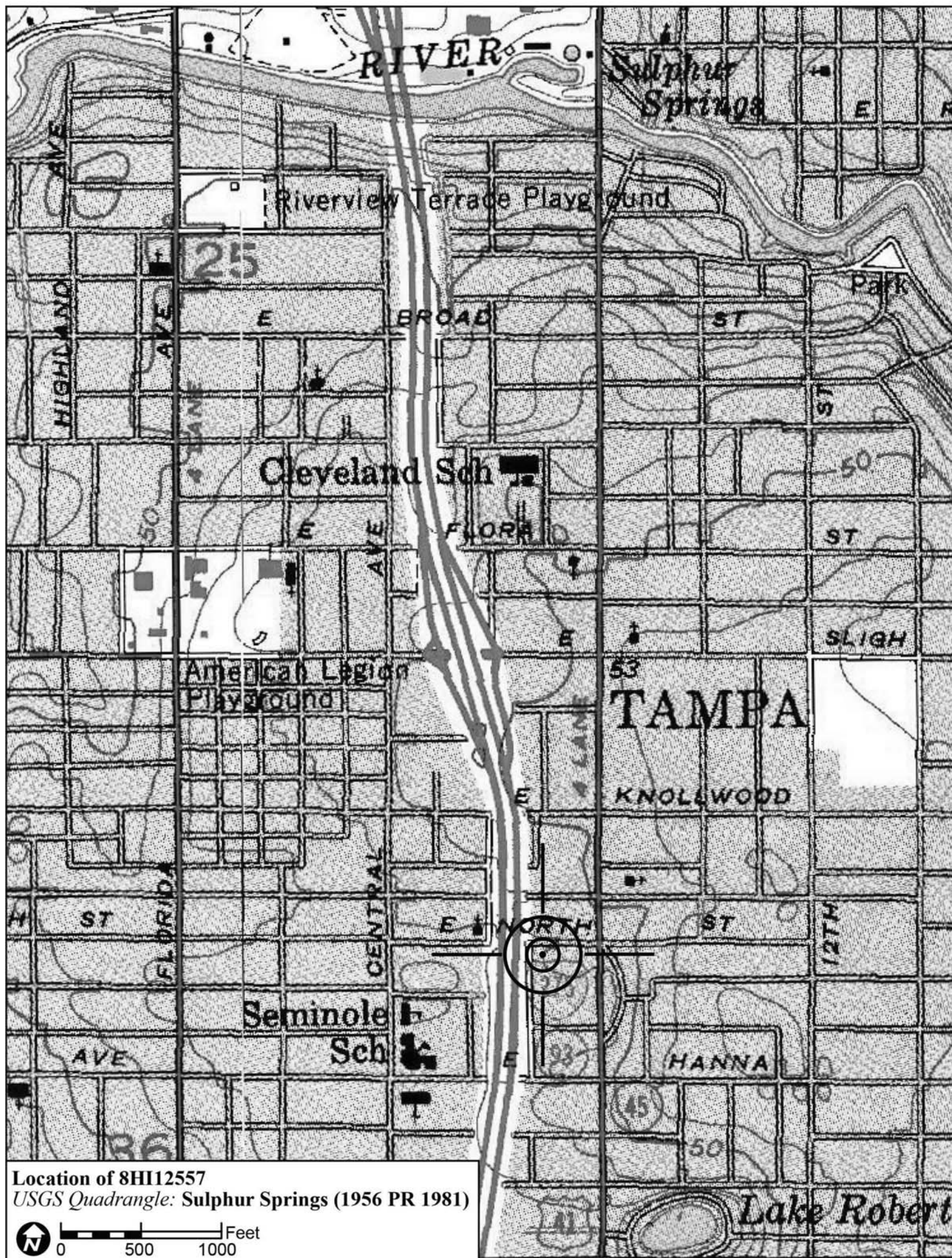
PHOTOGRAPH




SKETCH MAP



USGS QUADRANGLE MAP



Location of 8HI12557
USGS Quadrangle: Sulphur Springs (1956 PR 1981)



Original
 Update



HISTORICAL STRUCTURE FORM

FLORIDA MASTER SITE FILE

Version 4.0 1/07

Site #8 HI12565
Field Date 2-5-2015
Form Date 2-25-2015
Recorder # 303

Shaded Fields represent the minimum acceptable level of documentation.
Consult the *Guide to Historical Structure Forms* for detailed instructions.

Site Name(s) (address if none) 610 E Lambright Street Multiple Listing (DHR only) _____
Survey Project Name I-275 Martin Luther King Blvd to N of Bearss Ave Survey # (DHR only) _____
National Register Category (please check one) building structure district site object
Ownership: private-profit private-nonprofit private-individual private-nonspecific city county state federal Native American foreign unknown

LOCATION & MAPPING

Street Number 610 Direction E Street Name Lambright Street Type Street Suffix Direction _____
Address: _____
Cross Streets (nearest / between) NW inter of E Lambright St and N Taliaferro Ave
USGS 7.5 Map Name SULPHUR SPRINGS USGS Date 1987 Plat or Other Map _____
City / Town (within 3 miles) Tampa In City Limits? yes no unknown County Hillsborough
Township 28S Range 18E Section 36 ¼ section: NW SW SE NE Irregular-name: _____
Tax Parcel # 163069-0000 Landgrant _____
Subdivision Name North Park Block _____ Lot _____
UTM Coordinates: Zone 16 17 Easting 357082 Northing 3098803
Other Coordinates: X: _____ Y: _____ Coordinate System & Datum _____
Name of Public Tract (e.g., park) _____

HISTORY

Construction Year: 1931 approximately year listed or earlier year listed or later
Original Use Private Residence (House/Cottage/Cabin) From (year): 1931 To (year): _____
Current Use Private Residence (House/Cottage/Cabin) From (year): _____ To (year): 2015
Other Use _____ From (year): _____ To (year): _____
Moves: yes no unknown Date: _____ Original address _____
Alterations: yes no unknown Date: 1960s-2000s Nature Windows/doors, porch encl, aluminum
Additions: yes no unknown Date: c. 1960s Nature E shed extension addition
Architect (last name first): Unknown Builder (last name first): Unknown
Ownership History (especially original owner, dates, profession, etc.) _____

Is the Resource Affected by a Local Preservation Ordinance? yes no unknown Describe _____

DESCRIPTION

Style Bungalow Exterior Plan Irregular Number of Stories 1
Exterior Fabric(s) 1. Aluminum 2. _____ 3. _____
Roof Type(s) 1. Gable 2. _____ 3. _____
Roof Material(s) 1. Composition shingles 2. _____ 3. _____
Roof secondary strucs. (dormers etc.) 1. _____ 2. _____
Windows (types, materials, etc.) Metal replacement 4/4 and 6/6 SHS windows are present.

Distinguishing Architectural Features (exterior or interior ornaments) The building features square battered porch columns, knee braces, and NH faux shutters.

Ancillary Features / Outbuildings (record outbuildings, major landscape features; use continuation sheet if needed.) None observed

| DHR USE ONLY | | OFFICIAL EVALUATION | | DHR USE ONLY | |
|--|---|---------------------|-------------|--------------|--|
| NR List Date _____ | SHPO – Appears to meet criteria for NR listing: <input type="checkbox"/> yes <input type="checkbox"/> no <input type="checkbox"/> insufficient info | Date _____ | Init. _____ | | |
| <input type="checkbox"/> Owner Objection | KEEPER – Determined eligible: <input type="checkbox"/> yes <input type="checkbox"/> no | Date _____ | | | |
| | NR Criteria for Evaluation: <input type="checkbox"/> a <input type="checkbox"/> b <input type="checkbox"/> c <input type="checkbox"/> d (see <i>National Register Bulletin 15</i> , p. 2) | | | | |

DESCRIPTION (continued)

Chimney: No. 1 Chimney Material(s): 1. Brick 2.
Structural System(s): 1. Wood frame 2. 3.
Foundation Type(s): 1. Piers 2.
Foundation Material(s): 1. Brick 2.
Main Entrance (stylistic details) Set within the porch is a replacement wood panel door.

Porch Descriptions (types, locations, roof types, etc.) The S entrance porch has been partially enclosed at the E. The remaining porch is within the main front gable and incorporates battered porch columns a top brick piers.

Condition (overall resource condition): []excellent [x]good []fair []deteriorated []ruinous

Narrative Description of Resource This Bungalow is irregular in form with a main front gable roof, where S entrance porch has been partially enclosed. There is a shed extension addition from the gable roof at the E elevation. It has been re-clad in aluminum siding.

Archaeological Remains []Check if Archaeological Form Completed

RESEARCH METHODS (check all that apply)

- [x]FMSF record search (sites/surveys) []library research []building permits [x]Sanborn maps
[]FL State Archives/photo collection []city directory []occupant/owner interview []plat maps
[x]property appraiser / tax records []newspaper files []neighbor interview []Public Lands Survey (DEP)
[x]cultural resource survey (CRAS) []historic photos []interior inspection []HABS/HAER record search
[x]other methods (describe) Historic aerial and aerial photographs

Bibliographic References (give FMSF manuscript # if relevant, use continuation sheet if needed)

OPINION OF RESOURCE SIGNIFICANCE

Appears to meet the criteria for National Register listing individually? []yes [x]no []insufficient information
Appears to meet the criteria for National Register listing as part of a district? []yes [x]no []insufficient information

Explanation of Evaluation (required, whether significant or not; use separate sheet if needed) This building exhibits modifications and does not possess sufficient significance for individual listing in the National Register. It is located in an area of altered historic resources which would not comprise a National Register Historic District.

Area(s) of Historical Significance (see National Register Bulletin 15, p. 8 for categories: e.g. "architecture", "ethnic heritage", "community planning & development", etc.)
1. 3. 5.
2. 4. 6.

DOCUMENTATION

Accessible Documentation Not Filed with the Site File - including field notes, analysis notes, photos, plans and other important documents
1) Document type Field notes Maintaining organization Janus Research
Document description File or accession #'s
2) Document type Field maps Maintaining organization Janus Research
Document description File or accession #'s

RECORDER INFORMATION

Recorder Name Janus Research Affiliation Janus Research
Recorder Contact Information 1107 N. Ward St., Tampa FL 33607 / (813) 636-8200 / janus@janus-research.com
(address / phone / fax / e-mail)

Required Attachments
1 USGS 7.5' MAP WITH STRUCTURE LOCATION PINPOINTED IN RED
2 LARGE SCALE STREET, PLAT OR PARCEL MAP (available from most property appraiser web sites)
3 PHOTO OF MAIN FACADE, ARCHIVAL B&W PRINT OR DIGITAL IMAGE FILE
If submitting an image file, it must be included on disk or CD AND in hard copy format (plain paper is acceptable). Digital image must be at least 1600 x 1200 pixels, 24-bit color, jpeg or tiff.

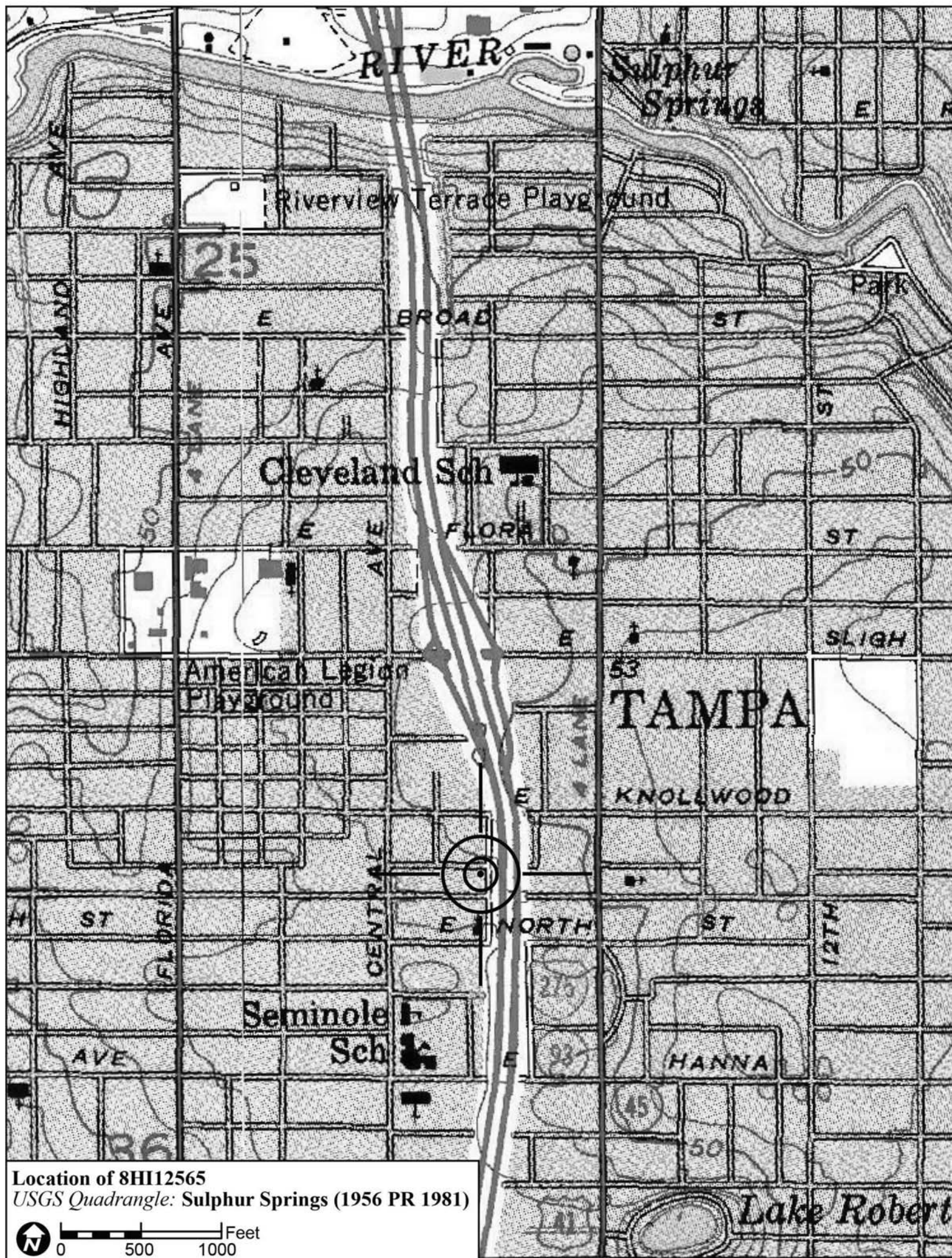
PHOTOGRAPH




SKETCH MAP



USGS QUADRANGLE MAP



Location of 8HI12565
USGS Quadrangle: Sulphur Springs (1956 PR 1981)



Original
 Update



HISTORICAL STRUCTURE FORM

FLORIDA MASTER SITE FILE

Version 4.0 1/07

Site #8 **HI12583**
Field Date 2-5-2015
Form Date 2-25-2015
Recorder # 306

Shaded Fields represent the minimum acceptable level of documentation.
Consult the *Guide to Historical Structure Forms* for detailed instructions.

Site Name(s) (address if none) 603 E Knollwood Street Multiple Listing (DHR only) _____
Survey Project Name I-275 Martin Luther King Blvd to N of Bearss Ave Survey # (DHR only) _____
National Register Category (please check one) building structure district site object
Ownership: private-profit private-nonprofit private-individual private-nonspecific city county state federal Native American foreign unknown

LOCATION & MAPPING

Street Number 603 Direction E Street Name Knollwood Street Type Street Suffix Direction _____
Address: _____
Cross Streets (nearest / between) SW corner of E Knollwood St and N Taliaferro Ave
USGS 7.5 Map Name SULPHUR SPRINGS USGS Date 1987 Plat or Other Map _____
City / Town (within 3 miles) Tampa In City Limits? yes no unknown County Hillsborough
Township 28S Range 18E Section 36 1/4 section: NW SW SE NE Irregular-name: _____
Tax Parcel # 162623-0000 Landgrant _____
Subdivision Name Knollwood Revised Block _____ Lot _____
UTM Coordinates: Zone 16 17 Easting 357072 Northing 3098920
Other Coordinates: X: _____ Y: _____ Coordinate System & Datum _____
Name of Public Tract (e.g., park) _____

HISTORY

Construction Year: 1925 approximately year listed or earlier year listed or later
Original Use Duplex From (year): 1925 To (year): c1990
Current Use Private Residence (House/Cottage/Cabin) From (year): c1990 To (year): 2015
Other Use _____ From (year): _____ To (year): _____
Moves: yes no unknown Date: _____ Original address _____
Alterations: yes no unknown Date: c. 1990s Nature Some windows/doors replaced/encl
Additions: yes no unknown Date: _____ Nature _____
Architect (last name first): Unknown Builder (last name first): Unknown
Ownership History (especially original owner, dates, profession, etc.) _____

Is the Resource Affected by a Local Preservation Ordinance? yes no unknown Describe _____

DESCRIPTION

Style Frame Vernacular Exterior Plan Irregular Number of Stories 1
Exterior Fabric(s) 1. Wood siding 2. _____ 3. _____
Roof Type(s) 1. Clipped gable 2. Gable 3. _____
Roof Material(s) 1. Composition shingles 2. _____ 3. _____
Roof secondary strucs. (dormers etc.) 1. _____ 2. _____
Windows (types, materials, etc.) Wood 1/1 DHS and metal replacement 1/1 and 2/2 SHS windows are present.

Distinguishing Architectural Features (exterior or interior ornaments) The building features cornerboards and wood surrounds.

Ancillary Features / Outbuildings (record outbuildings, major landscape features; use continuation sheet if needed.) There is a historic 2-car gable roof, wood frame garage to the W.

| DHR USE ONLY | | OFFICIAL EVALUATION | | DHR USE ONLY | |
|--|---|---------------------|-------|--------------|-------|
| NR List Date | SHPO – Appears to meet criteria for NR listing: <input type="checkbox"/> yes <input type="checkbox"/> no <input type="checkbox"/> insufficient info | Date | _____ | Init. | _____ |
| <input type="checkbox"/> Owner Objection | KEEPER – Determined eligible: <input type="checkbox"/> yes <input type="checkbox"/> no | Date | _____ | | |
| | NR Criteria for Evaluation: <input type="checkbox"/> a <input type="checkbox"/> b <input type="checkbox"/> c <input type="checkbox"/> d (see <i>National Register Bulletin 15</i> , p. 2) | | | | |

DESCRIPTION (continued)

Chimney: No. 2 Chimney Material(s): 1. Brick 2. _____
 Structural System(s): 1. Wood frame 2. _____ 3. _____
 Foundation Type(s): 1. Piers 2. _____
 Foundation Material(s): 1. Brick 2. _____

Main Entrance (stylistic details) Within the N facade westernmost gable roof extension is a wood door with wood surround.

Porch Descriptions (types, locations, roof types, etc.) There are 2 N front gable extension porches with wood column supports. The easternmost front gable porch would have been the second apartment entrance porch.

Condition (overall resource condition): excellent good fair deteriorated ruinous

Narrative Description of Resource This FV style former duplex is irregular in form with a main side clipped-gable roof and 2 N front gable extension porches. The easternmost porch has opening enclosures as the house is now a private residence. The S porches are enclosed as well.

Archaeological Remains _____ Check if Archaeological Form Completed

RESEARCH METHODS (check all that apply)

FMSF record search (sites/surveys) library research building permits Sanborn maps
FL State Archives/photo collection city directory occupant/owner interview plat maps
property appraiser / tax records newspaper files neighbor interview Public Lands Survey (DEP)
cultural resource survey (CRAS) historic photos interior inspection HABS/HAER record search
other methods (describe) Historic aerial and aerial photographs

Bibliographic References (give FMSF manuscript # if relevant, use continuation sheet if needed) _____

OPINION OF RESOURCE SIGNIFICANCE

Appears to meet the criteria for National Register listing individually? yes no insufficient information

Appears to meet the criteria for National Register listing as part of a district? yes no insufficient information

Explanation of Evaluation (required, whether significant or not; use separate sheet if needed) This building does not possess sufficient significance for individual listing in the National Register. It is located in an area of altered historic resources which would not comprise a National Register Historic District.

Area(s) of Historical Significance (see *National Register Bulletin 15*, p. 8 for categories: e.g. "architecture", "ethnic heritage", "community planning & development", etc.)

1. _____ 3. _____ 5. _____
 2. _____ 4. _____ 6. _____

DOCUMENTATION

Accessible Documentation Not Filed with the Site File - including field notes, analysis notes, photos, plans and other important documents

1) Document type Field notes Maintaining organization Janus Research
 Document description _____ File or accession #'s _____
 2) Document type Field maps Maintaining organization Janus Research
 Document description _____ File or accession #'s _____

RECORDER INFORMATION

Recorder Name Janus Research Affiliation Janus Research

Recorder Contact Information 1107 N. Ward St., Tampa FL 33607 / (813) 636-8200 / janus@janus-research.com
 (address / phone / fax / e-mail)

Required Attachments

① USGS 7.5' MAP WITH STRUCTURE LOCATION PINPOINTED IN RED

② LARGE SCALE STREET, PLAT OR PARCEL MAP (available from most property appraiser web sites)

③ PHOTO OF MAIN FACADE, ARCHIVAL B&W PRINT OR DIGITAL IMAGE FILE

If submitting an image file, it must be included on disk or CD AND in hard copy format (plain paper is acceptable).
 Digital image must be at least 1600 x 1200 pixels, 24-bit color, jpeg or tiff.

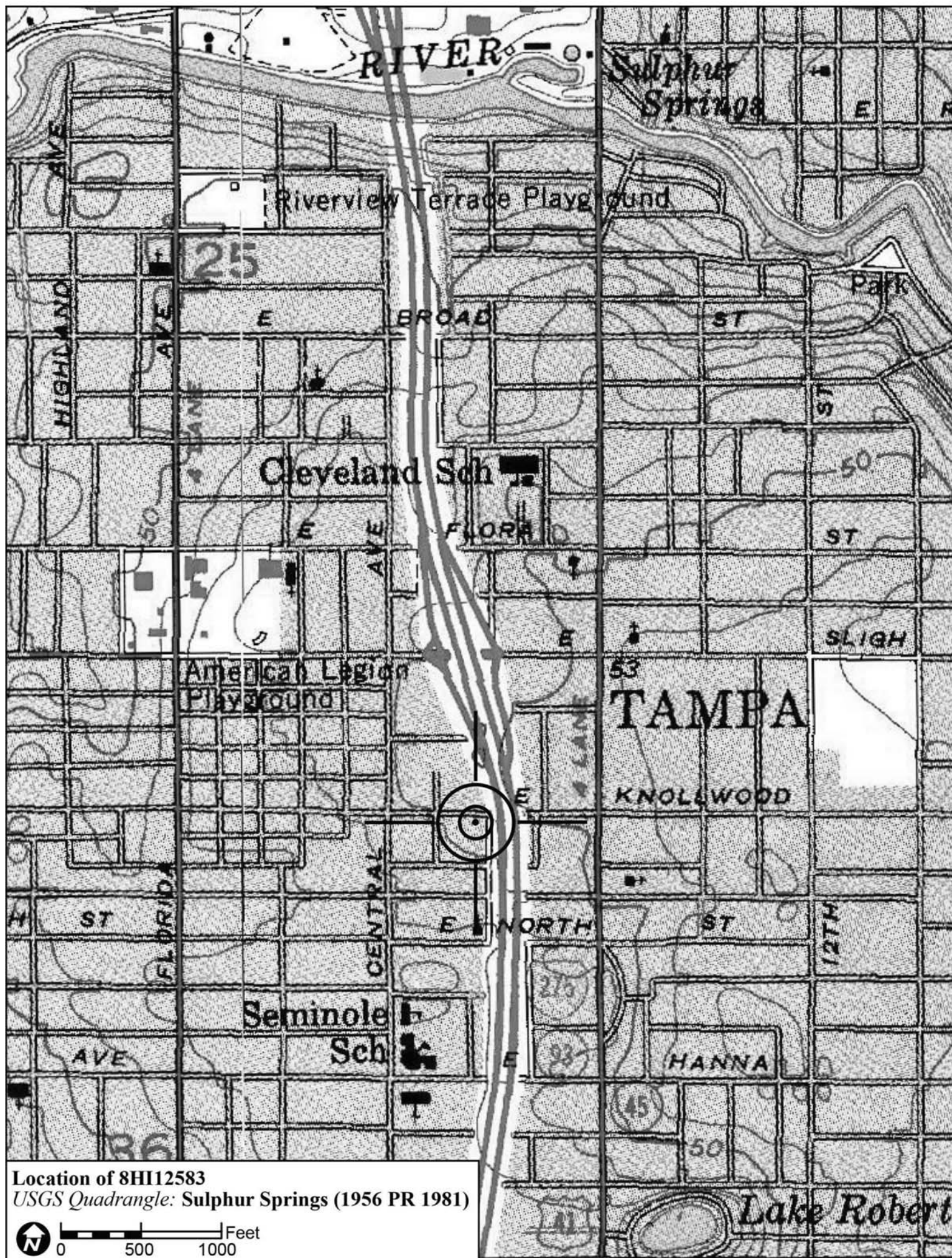
PHOTOGRAPH




SKETCH MAP



USGS QUADRANGLE MAP



Location of 8HI12583
USGS Quadrangle: Sulphur Springs (1956 PR 1981)



Original
 Update



HISTORICAL STRUCTURE FORM

FLORIDA MASTER SITE FILE

Version 4.0 1/07

Site #8 **HI12570**
Field Date 1-27-2015
Form Date 2-3-2015
Recorder # 234

Shaded Fields represent the minimum acceptable level of documentation.
Consult the *Guide to Historical Structure Forms* for detailed instructions.

Site Name(s) (address if none) 6601 N. Harer St. Multiple Listing (DHR only) _____
Survey Project Name I-275 Martin Luther King Blvd to N of Bearss Ave Survey # (DHR only) _____
National Register Category (please check one) building structure district site object
Ownership: private-profit private-nonprofit private-individual private-nonspecific city county state federal Native American foreign unknown

LOCATION & MAPPING

Street Number 6601 Direction N Street Name Harer Street Type Street Suffix Direction _____
Address: _____
Cross Streets (nearest / between) E. side, b/w E. Diana St. and E. Knollwood St.
USGS 7.5 Map Name SULPHUR SPRINGS USGS Date 1987 Plat or Other Map _____
City / Town (within 3 miles) Tampa In City Limits? yes no unknown County Hillsborough
Township 28S Range 18E Section 36 ¼ section: NW SW SE NE Irregular-name: _____
Tax Parcel # 162610-0000 Landgrant _____
Subdivision Name Knollwood Block _____ Lot _____
UTM Coordinates: Zone 16 17 Easting 357214 Northing 3098838
Other Coordinates: X: _____ Y: _____ Coordinate System & Datum _____
Name of Public Tract (e.g., park) _____

HISTORY

Construction Year: 1923 approximately year listed or earlier year listed or later
Original Use Private Residence (House/Cottage/Cabin) From (year): 1923 To (year): _____
Current Use Private Residence (House/Cottage/Cabin) From (year): _____ To (year): 2015
Other Use _____ From (year): _____ To (year): _____
Moves: yes no unknown Date: _____ Original address _____
Alterations: yes no unknown Date: 1940s-1950s Nature S. porch encl., some windows, door
Additions: yes no unknown Date: c. 1940s Nature E. shed addition, SW wood porch
Architect (last name first): Unknown Builder (last name first): Unknown
Ownership History (especially original owner, dates, profession, etc.) _____

Is the Resource Affected by a Local Preservation Ordinance? yes no unknown Describe _____

DESCRIPTION

Style Bungalow Exterior Plan Irregular Number of Stories 1
Exterior Fabric(s) 1. Weatherboard 2. Stucco 3. _____
Roof Type(s) 1. Gable 2. Shed 3. _____
Roof Material(s) 1. Composition roll 2. _____ 3. _____
Roof secondary strucs. (dormers etc.) 1. _____ 2. _____
Windows (types, materials, etc.) Metal replacement 1-light fixed and wood 1/1 DHS windows are present.

Distinguishing Architectural Features (exterior or interior ornaments) The building features cornerboards, knee braces, and wood surrounds.

Ancillary Features / Outbuildings (record outbuildings, major landscape features; use continuation sheet if needed.) None observed

| DHR USE ONLY | | OFFICIAL EVALUATION | | DHR USE ONLY | |
|--|---|---------------------|-------------|--------------|--|
| NR List Date _____ | SHPO – Appears to meet criteria for NR listing: <input type="checkbox"/> yes <input type="checkbox"/> no <input type="checkbox"/> insufficient info | Date _____ | Init. _____ | | |
| <input type="checkbox"/> Owner Objection | KEEPER – Determined eligible: <input type="checkbox"/> yes <input type="checkbox"/> no | Date _____ | | | |
| | NR Criteria for Evaluation: <input type="checkbox"/> a <input type="checkbox"/> b <input type="checkbox"/> c <input type="checkbox"/> d (see <i>National Register Bulletin 15</i> , p. 2) | | | | |

DESCRIPTION (continued)

Chimney: No. 1 Chimney Material(s): 1. Brick 2. _____
 Structural System(s): 1. Wood frame 2. _____ 3. _____
 Foundation Type(s): 1. Piers 2. _____
 Foundation Material(s): 1. _____ 2. _____

Main Entrance (stylistic details) At the W. of the N. enclosed porch is a replacement wood door. This is set on the addition open wood porch.

Porch Descriptions (types, locations, roof types, etc.) There is a c. 1940s W. open wood porch and also a NW porch which was likely previously screened in.

Condition (overall resource condition): excellent good fair deteriorated ruinous

Narrative Description of Resource This Bungalow is irregular in form with a main front gable roof and S. gable extension porch which has been enclosed with stucco. There is a NW former screened porch and a c. 1940s E. shed roof addition.

Archaeological Remains _____ Check if Archaeological Form Completed

RESEARCH METHODS (check all that apply)

FMSF record search (sites/surveys) library research building permits Sanborn maps
FL State Archives/photo collection city directory occupant/owner interview plat maps
property appraiser / tax records newspaper files neighbor interview Public Lands Survey (DEP)
cultural resource survey (CRAS) historic photos interior inspection HABS/HAER record search
other methods (describe) Historic aerial and aerial photographs

Bibliographic References (give FMSF manuscript # if relevant, use continuation sheet if needed) _____

OPINION OF RESOURCE SIGNIFICANCE

Appears to meet the criteria for National Register listing individually? yes no insufficient information

Appears to meet the criteria for National Register listing as part of a district? yes no insufficient information

Explanation of Evaluation (required, whether significant or not; use separate sheet if needed) This building exhibits modifications and does not possess sufficient significance for individual listing. The building is in an area of altered resources and would not be contributing to a potential National Register Historic District.

Area(s) of Historical Significance (see *National Register Bulletin 15*, p. 8 for categories: e.g. "architecture", "ethnic heritage", "community planning & development", etc.)

1. _____ 3. _____ 5. _____
 2. _____ 4. _____ 6. _____

DOCUMENTATION

Accessible Documentation Not Filed with the Site File - including field notes, analysis notes, photos, plans and other important documents

1) Document type Field notes Maintaining organization Janus Research
 Document description _____ File or accession #'s _____
 2) Document type Field maps Maintaining organization Janus Research
 Document description _____ File or accession #'s _____

RECORDER INFORMATION

Recorder Name Janus Research Affiliation Janus Research

Recorder Contact Information 1107 N. Ward St., Tampa FL 33607 / (813) 636-8200 / janus@janus-research.com
 (address / phone / fax / e-mail)

Required Attachments

- ① USGS 7.5' MAP WITH STRUCTURE LOCATION PINPOINTED IN RED
- ② LARGE SCALE STREET, PLAT OR PARCEL MAP (available from most property appraiser web sites)
- ③ PHOTO OF MAIN FACADE, ARCHIVAL B&W PRINT OR DIGITAL IMAGE FILE

If submitting an image file, it must be included on disk or CD AND in hard copy format (plain paper is acceptable).
 Digital image must be at least 1600 x 1200 pixels, 24-bit color, jpeg or tiff.

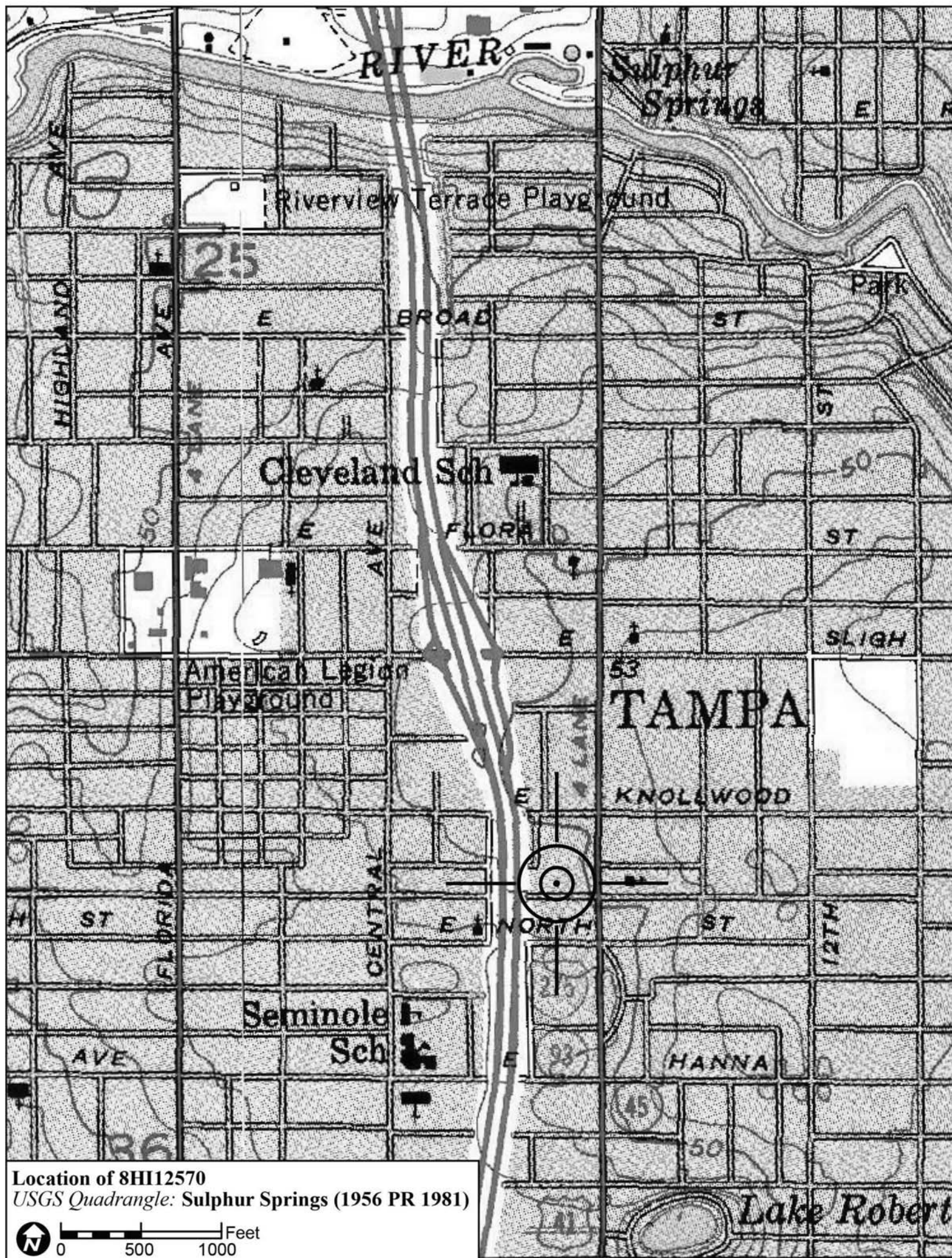
PHOTOGRAPH




SKETCH MAP



USGS QUADRANGLE MAP



Location of 8HI12570
USGS Quadrangle: Sulphur Springs (1956 PR 1981)



Original
 Update



HISTORICAL STRUCTURE FORM

FLORIDA MASTER SITE FILE

Version 4.0 1/07

Site #8 **HI12571**
Field Date 1-27-2015
Form Date 2-3-2015
Recorder # 235

Shaded Fields represent the minimum acceptable level of documentation.
Consult the *Guide to Historical Structure Forms* for detailed instructions.

Site Name(s) (address if none) 6603 N. Harer St. Multiple Listing (DHR only) _____
Survey Project Name I-275 Martin Luther King Blvd to N of Bearss Ave Survey # (DHR only) _____
National Register Category (please check one) building structure district site object
Ownership: private-profit private-nonprofit private-individual private-nonspecific city county state federal Native American foreign unknown

LOCATION & MAPPING

Street Number 6603 Direction N Street Name Harer Street Type Street Suffix Direction _____
Address: _____
Cross Streets (nearest / between) E. side, b/w E. Diana St. and E. Knollwood St.
USGS 7.5 Map Name SULPHUR SPRINGS USGS Date 1987 Plat or Other Map _____
City / Town (within 3 miles) Tampa In City Limits? yes no unknown County Hillsborough
Township 28S Range 18E Section 36 ¼ section: NW SW SE NE Irregular-name: _____
Tax Parcel # 162609-0000 Landgrant _____
Subdivision Name Knollwood Block _____ Lot _____
UTM Coordinates: Zone 16 17 Easting 357212 Northing 3098855
Other Coordinates: X: _____ Y: _____ Coordinate System & Datum _____
Name of Public Tract (e.g., park) _____

HISTORY

Construction Year: 1921 approximately year listed or earlier year listed or later
Original Use Private Residence (House/Cottage/Cabin) From (year): 1921 To (year): _____
Current Use Private Residence (House/Cottage/Cabin) From (year): _____ To (year): 2015
Other Use _____ From (year): _____ To (year): _____
Moves: yes no unknown Date: _____ Original address _____
Alterations: yes no unknown Date: c. 2000s Nature Stucco, windows/door, fenestration alt.
Additions: yes no unknown Date: _____ Nature _____
Architect (last name first): Unknown Builder (last name first): Unknown
Ownership History (especially original owner, dates, profession, etc.) _____

Is the Resource Affected by a Local Preservation Ordinance? yes no unknown Describe _____

DESCRIPTION

Style Bungalow Exterior Plan Rectangular Number of Stories 1
Exterior Fabric(s) 1. Stucco 2. _____ 3. _____
Roof Type(s) 1. Gable 2. _____ 3. _____
Roof Material(s) 1. Composition shingles 2. _____ 3. _____
Roof secondary strucs. (dormers etc.) 1. _____ 2. _____
Windows (types, materials, etc.) Metal replacement 6/6 SHS and 4/4 SHS are located at the W. bay window.

Distinguishing Architectural Features (exterior or interior ornaments) The building features stucco quoins and sills, exposed rafter tails, and vents.

Ancillary Features / Outbuildings (record outbuildings, major landscape features; use continuation sheet if needed.) None observed

| DHR USE ONLY | | OFFICIAL EVALUATION | | DHR USE ONLY | |
|--|---|---------------------|-------|--------------|-------|
| NR List Date | SHPO – Appears to meet criteria for NR listing: <input type="checkbox"/> yes <input type="checkbox"/> no <input type="checkbox"/> insufficient info | Date | _____ | Init. | _____ |
| <input type="checkbox"/> Owner Objection | KEEPER – Determined eligible: <input type="checkbox"/> yes <input type="checkbox"/> no | Date | _____ | | |
| | NR Criteria for Evaluation: <input type="checkbox"/> a <input type="checkbox"/> b <input type="checkbox"/> c <input type="checkbox"/> d (see <i>National Register Bulletin 15</i> , p. 2) | | | | |

DESCRIPTION (continued)

Chimney: No. 0 Chimney Material(s): 1. 2.

Structural System(s): 1. Wood frame 2. 3.

Foundation Type(s): 1. Piers 2.

Foundation Material(s): 1. 2.

Main Entrance (stylistic details) At the W. is a replacement door with decorative fixed light inset. The door is beneath a NH gable ledge w/ sidelights.

Porch Descriptions (types, locations, roof types, etc.)

Condition (overall resource condition): excellent good fair deteriorated ruinous

Narrative Description of Resource This Bungalow is rectangular in form with a front gable roof. It has been completely updated with a W. enclosed porch, stucco treatment, and some fenestration patterns altered. It possesses very little historic fabric.

Archaeological Remains Check if Archaeological Form Completed

RESEARCH METHODS (check all that apply)

- FMSF record search (sites/surveys) library research building permits Sanborn maps
FL State Archives/photo collection city directory occupant/owner interview plat maps
property appraiser / tax records newspaper files neighbor interview Public Lands Survey (DEP)
cultural resource survey (CRAS) historic photos interior inspection HABS/HAER record search
other methods (describe) Historic aerial and aerial photographs

Bibliographic References (give FMSF manuscript # if relevant, use continuation sheet if needed)

OPINION OF RESOURCE SIGNIFICANCE

Appears to meet the criteria for National Register listing individually? yes no insufficient information

Appears to meet the criteria for National Register listing as part of a district? yes no insufficient information

Explanation of Evaluation (required, whether significant or not; use separate sheet if needed) This building exhibits modifications and does not possess sufficient significance for individual listing. The building is in an area of altered resources and would not be contributing to a potential National Register Historic District.

Area(s) of Historical Significance (see National Register Bulletin 15, p. 8 for categories: e.g. "architecture", "ethnic heritage", "community planning & development", etc.)

- 1. 3. 5.
2. 4. 6.

DOCUMENTATION

Accessible Documentation Not Filed with the Site File - including field notes, analysis notes, photos, plans and other important documents

- 1) Document type Field notes Maintaining organization Janus Research
Document description File or accession #'s
2) Document type Field maps Maintaining organization Janus Research
Document description File or accession #'s

RECORDER INFORMATION

Recorder Name Janus Research Affiliation Janus Research

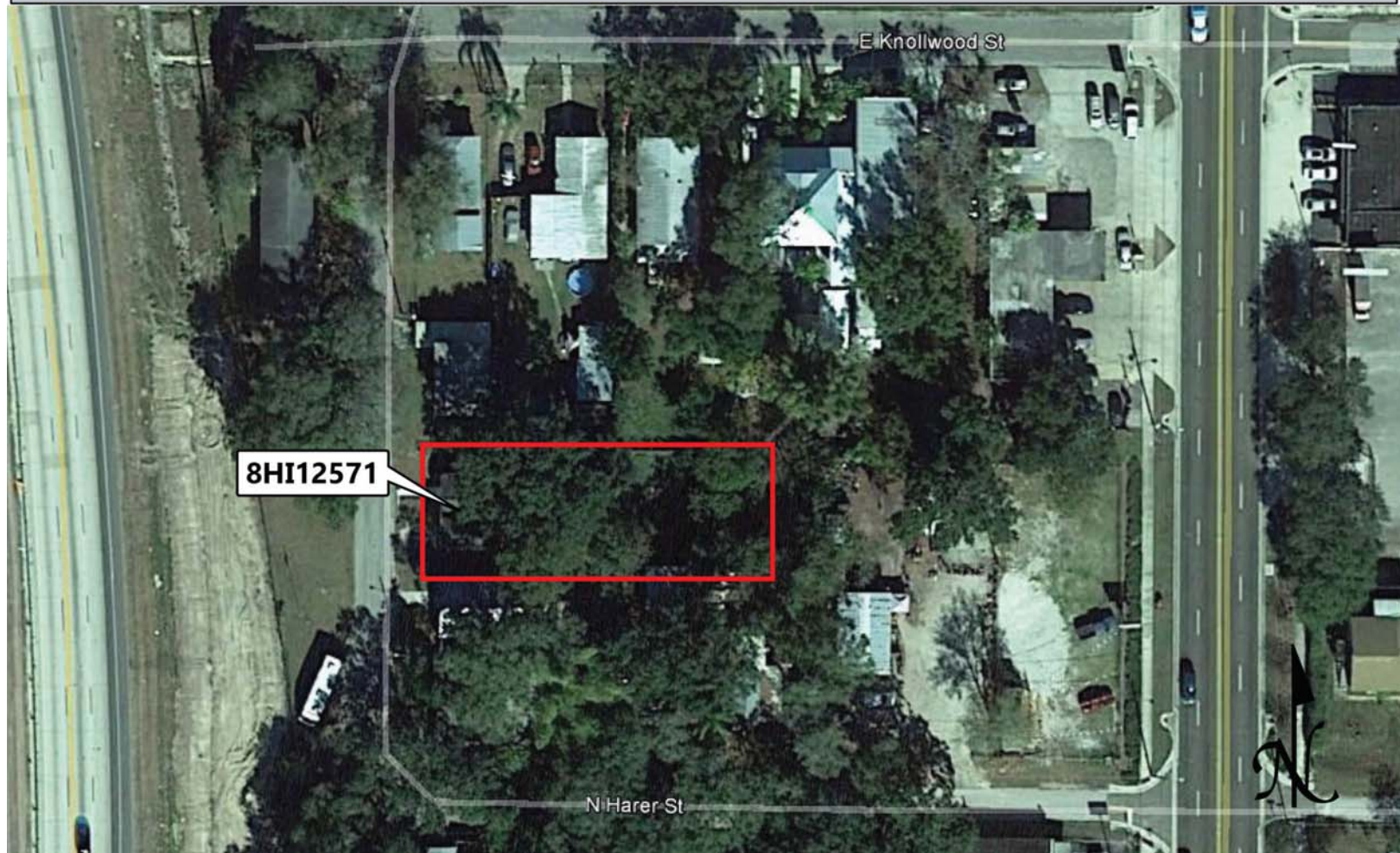
Recorder Contact Information 1107 N. Ward St., Tampa FL 33607 / (813) 636-8200 / janus@janus-research.com
(address / phone / fax / e-mail)

Required Attachments
1 USGS 7.5' MAP WITH STRUCTURE LOCATION PINPOINTED IN RED
2 LARGE SCALE STREET, PLAT OR PARCEL MAP (available from most property appraiser web sites)
3 PHOTO OF MAIN FACADE, ARCHIVAL B&W PRINT OR DIGITAL IMAGE FILE
If submitting an image file, it must be included on disk or CD AND in hard copy format (plain paper is acceptable). Digital image must be at least 1600 x 1200 pixels, 24-bit color, jpeg or tiff.

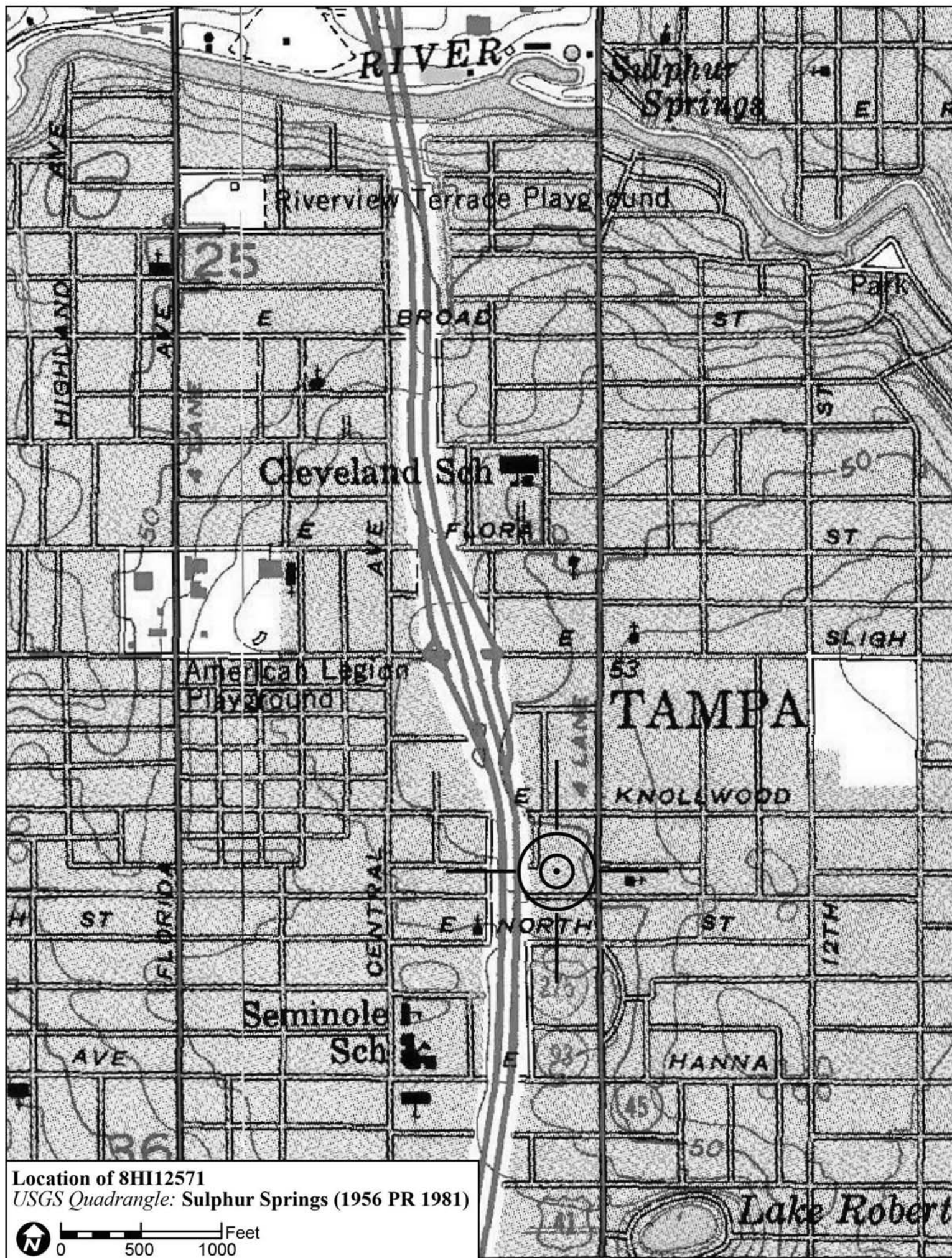
PHOTOGRAPH




SKETCH MAP



USGS QUADRANGLE MAP



Location of 8HI12571
USGS Quadrangle: Sulphur Springs (1956 PR 1981)



Original
 Update



HISTORICAL STRUCTURE FORM

FLORIDA MASTER SITE FILE

Version 4.0 1/07

Site #8 **HI12586**
Field Date 1-27-2015
Form Date 2-4-2015
Recorder # 244

Shaded Fields represent the minimum acceptable level of documentation.
Consult the *Guide to Historical Structure Forms* for detailed instructions.

Site Name(s) (address if none) 6702 N Harer St Multiple Listing (DHR only) _____
Survey Project Name I-275 Martin Luther King Blvd to N of Bearss Ave Survey # (DHR only) _____
National Register Category (please check one) building structure district site object
Ownership: private-profit private-nonprofit private-individual private-nonspecific city county state federal Native American foreign unknown

LOCATION & MAPPING

Street Number 6702 Direction N Street Name Harer Street Type Street Suffix Direction _____
Address: _____
Cross Streets (nearest/between) W side, b/w E Elm St and E Knollwood St
USGS 7.5 Map Name SULPHUR SPRINGS USGS Date 1987 Plat or Other Map _____
City / Town (within 3 miles) Tampa In City Limits? yes no unknown County Hillsborough
Township 28S Range 18E Section 36 1/4 section: NW SW SE NE Irregular-name: _____
Tax Parcel # 162663-0100 Landgrant _____
Subdivision Name J.F. Senour Block _____ Lot _____
UTM Coordinates: Zone 16 17 Easting 357173 Northing 3098960
Other Coordinates: X: _____ Y: _____ Coordinate System & Datum _____
Name of Public Tract (e.g., park) _____

HISTORY

Construction Year: 1925 approximately year listed or earlier year listed or later
Original Use Private Residence (House/Cottage/Cabin) From (year): 1925 To (year): _____
Current Use Private Residence (House/Cottage/Cabin) From (year): _____ To (year): 2015
Other Use _____ From (year): _____ To (year): _____
Moves: yes no unknown Date: _____ Original address _____
Alterations: yes no unknown Date: c. 1980s Nature Windows, door, sec. door, CB at porch
Additions: yes no unknown Date: c. 1950s Nature W shed roof extension is possible add.
Architect (last name first): Unknown Builder (last name first): Unknown
Ownership History (especially original owner, dates, profession, etc.) _____

Is the Resource Affected by a Local Preservation Ordinance? yes no unknown Describe _____

DESCRIPTION

Style Bungalow Exterior Plan Irregular Number of Stories 1
Exterior Fabric(s) 1. Weatherboard 2. _____ 3. _____
Roof Type(s) 1. Clipped gable 2. _____ 3. _____
Roof Material(s) 1. Composition shingles 2. _____ 3. _____
Roof secondary strucs. (dormers etc.) 1. _____ 2. _____
Windows (types, materials, etc.) Metal replacement 1/1 SHS windows are present.

Distinguishing Architectural Features (exterior or interior ornaments) The building features wood surrounds, decorative CB at the E porch, an E dormer with vents, knee braces, and exposed rafter tails.

Ancillary Features / Outbuildings (record outbuildings, major landscape features; use continuation sheet if needed.) There is a non-historic wood frame gable roof shed to the west.

| DHR USE ONLY | | OFFICIAL EVALUATION | | DHR USE ONLY | |
|--|---|---------------------|-------------|--------------|--|
| NR List Date _____ | SHPO – Appears to meet criteria for NR listing: <input type="checkbox"/> yes <input type="checkbox"/> no <input type="checkbox"/> insufficient info | Date _____ | Init. _____ | | |
| <input type="checkbox"/> Owner Objection | KEEPER – Determined eligible: <input type="checkbox"/> yes <input type="checkbox"/> no | Date _____ | | | |
| | NR Criteria for Evaluation: <input type="checkbox"/> a <input type="checkbox"/> b <input type="checkbox"/> c <input type="checkbox"/> d (see <i>National Register Bulletin 15</i> , p. 2) | | | | |

DESCRIPTION (continued)

Chimney: No. 1 Chimney Material(s): 1. Brick 2.
Structural System(s): 1. Wood frame 2. 3.
Foundation Type(s): 1. Piers 2.
Foundation Material(s): 1. Brick 2.
Main Entrance (stylistic details) There is an E replacement wood with security door in front.

Porch Descriptions (types, locations, roof types, etc.) The E entry porch is beneath a shed roof extension which incorporates cylindrical battered columns a top brick piers. Cut-out CB have been incorporated into this porch.

Condition (overall resource condition): []excellent [x]good []fair []deteriorated []ruinous

Narrative Description of Resource This Bungalow is irregular in form with a main side clipped-gable roof, E shed extension porch, N clipped-gable extension, and W clipped-gable and shed portion. The W shed roof portion appears to be an addition. This building retains good integrity.

Archaeological Remains []Check if Archaeological Form Completed

RESEARCH METHODS (check all that apply)

- [x]FMSF record search (sites/surveys) []library research []building permits [x]Sanborn maps
[]FL State Archives/photo collection []city directory []occupant/owner interview []plat maps
[]property appraiser / tax records []newspaper files []neighbor interview []Public Lands Survey (DEP)
[x]cultural resource survey (CRAS) []historic photos []interior inspection []HABS/HAER record search
[x]other methods (describe) Historic aerial and aerial photographs

Bibliographic References (give FMSF manuscript # if relevant, use continuation sheet if needed)

OPINION OF RESOURCE SIGNIFICANCE

Appears to meet the criteria for National Register listing individually? []yes [x]no []insufficient information
Appears to meet the criteria for National Register listing as part of a district? []yes [x]no []insufficient information

Explanation of Evaluation (required, whether significant or not; use separate sheet if needed) This building does not possess sufficient significance for individual listing. The building is in an area of altered resources which is divided by I-275; therefore it would not be contributing to a potential National Register Historic District.

Area(s) of Historical Significance (see National Register Bulletin 15, p. 8 for categories: e.g. "architecture", "ethnic heritage", "community planning & development", etc.)
1. 3. 5.
2. 4. 6.

DOCUMENTATION

Accessible Documentation Not Filed with the Site File - including field notes, analysis notes, photos, plans and other important documents
1) Document type Field notes Maintaining organization Janus Research
Document description File or accession #'s
2) Document type Field maps Maintaining organization Janus Research
Document description File or accession #'s

RECORDER INFORMATION

Recorder Name Janus Research Affiliation Janus Research
Recorder Contact Information 1107 N. Ward St., Tampa FL 33607 / (813) 636-8200 / janus@janus-research.com
(address / phone / fax / e-mail)

Required Attachments
1 USGS 7.5' MAP WITH STRUCTURE LOCATION PINPOINTED IN RED
2 LARGE SCALE STREET, PLAT OR PARCEL MAP (available from most property appraiser web sites)
3 PHOTO OF MAIN FACADE, ARCHIVAL B&W PRINT OR DIGITAL IMAGE FILE
If submitting an image file, it must be included on disk or CD AND in hard copy format (plain paper is acceptable). Digital image must be at least 1600 x 1200 pixels, 24-bit color, jpeg or tiff.

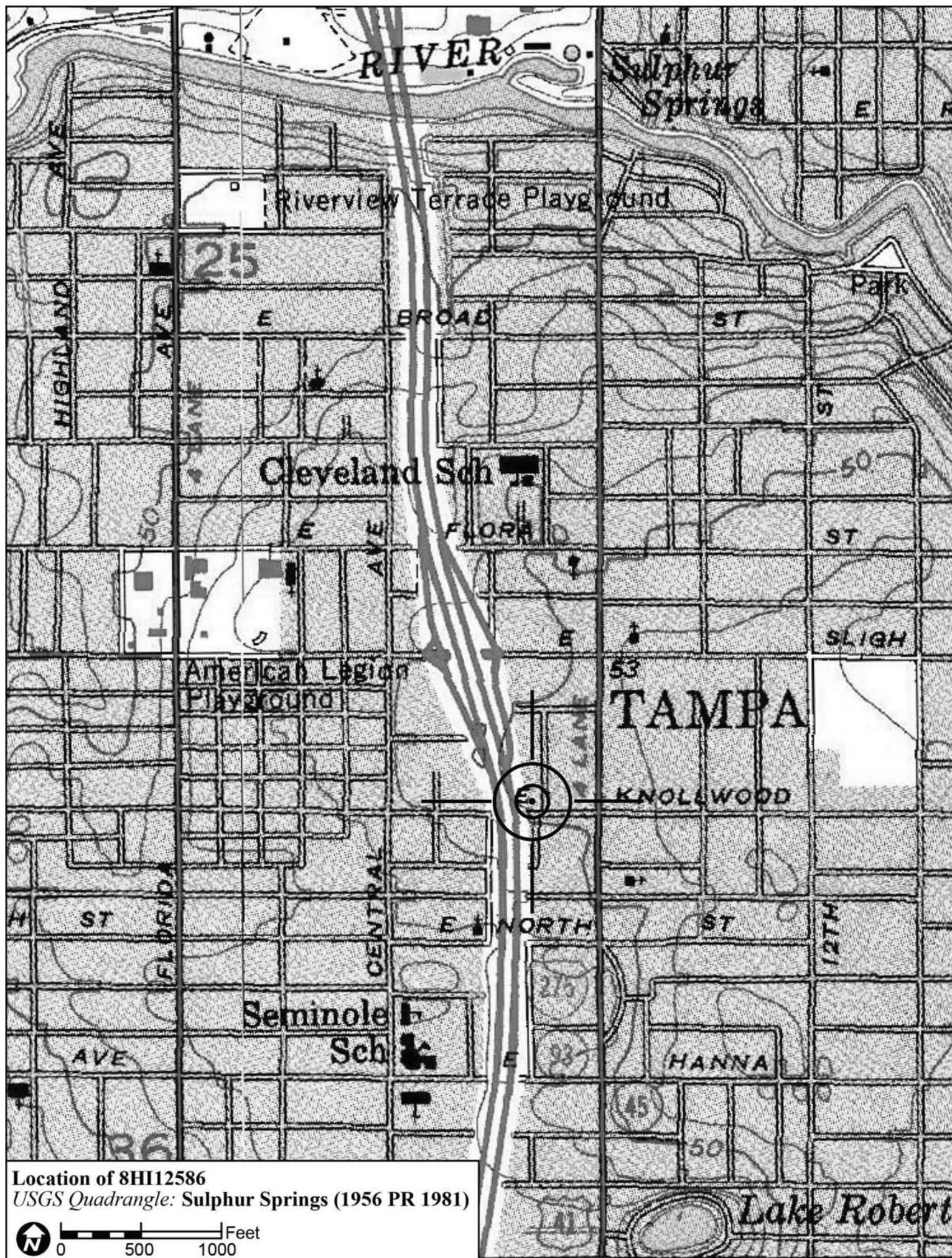
PHOTOGRAPH




SKETCH MAP



USGS QUADRANGLE MAP



Location of 8HI12586
USGS Quadrangle: Sulphur Springs (1956 PR 1981)



Original
 Update



HISTORICAL STRUCTURE FORM

FLORIDA MASTER SITE FILE

Version 4.0 1/07

Site #8 **HI12572**
Field Date 1-27-2015
Form Date 2-3-2015
Recorder # 236

Shaded Fields represent the minimum acceptable level of documentation.
Consult the *Guide to Historical Structure Forms* for detailed instructions.

Site Name(s) (address if none) 6605 N. Harer St. Multiple Listing (DHR only) _____
Survey Project Name I-275 Martin Luther King Blvd to N of Bearss Ave Survey # (DHR only) _____
National Register Category (please check one) building structure district site object
Ownership: private-profit private-nonprofit private-individual private-nonspecific city county state federal Native American foreign unknown

LOCATION & MAPPING

Street Number 6605 Direction N Street Name Harer Street Type Street Suffix Direction _____
Address: _____
Cross Streets (nearest / between) E. side, b/w E. Diana St. and E. Knollwood St.
USGS 7.5 Map Name SULPHUR SPRINGS USGS Date 1987 Plat or Other Map _____
City / Town (within 3 miles) Tampa In City Limits? yes no unknown County Hillsborough
Township 28S Range 18E Section 6 ¼ section: NW SW SE NE Irregular-name: _____
Tax Parcel # 162608-0000 Landgrant _____
Subdivision Name Seminole Heights Block _____ Lot _____
UTM Coordinates: Zone 16 17 Easting 035721 Northing 3098866
Other Coordinates: X: _____ Y: _____ Coordinate System & Datum _____
Name of Public Tract (e.g., park) _____

HISTORY

Construction Year: 1948 approximately year listed or earlier year listed or later
Original Use Private Residence (House/Cottage/Cabin) From (year): 1948 To (year): _____
Current Use Private Residence (House/Cottage/Cabin) From (year): _____ To (year): 2015
Other Use _____ From (year): _____ To (year): _____
Moves: yes no unknown Date: _____ Original address _____
Alterations: yes no unknown Date: 1970s-1980s Nature Stuccoed, windows/door, porch encl.
Additions: yes no unknown Date: c. 1970s Nature S. 2-story hip roof addition
Architect (last name first): Unknown Builder (last name first): Unknown
Ownership History (especially original owner, dates, profession, etc.) _____

Is the Resource Affected by a Local Preservation Ordinance? yes no unknown Describe _____

DESCRIPTION

Style Frame Vernacular Exterior Plan Irregular Number of Stories 2
Exterior Fabric(s) 1. Stucco 2. _____ 3. _____
Roof Type(s) 1. Gable 2. Hip 3. _____
Roof Material(s) 1. Composition shingles 2. _____ 3. _____
Roof secondary strucs. (dormers etc.) 1. _____ 2. _____
Windows (types, materials, etc.) Metal replacement 2-light sliding sash and a tripartite window unit are present.

Distinguishing Architectural Features (exterior or interior ornaments) The building features rusticated stucco, stucco sills, and stucco surrounds.

Ancillary Features / Outbuildings (record outbuildings, major landscape features; use continuation sheet if needed.) None observed

| DHR USE ONLY | | OFFICIAL EVALUATION | | DHR USE ONLY | |
|--|---|---------------------|-------|--------------|-------|
| NR List Date | SHPO – Appears to meet criteria for NR listing: <input type="checkbox"/> yes <input type="checkbox"/> no <input type="checkbox"/> insufficient info | Date | _____ | Init. | _____ |
| <input type="checkbox"/> Owner Objection | KEEPER – Determined eligible: <input type="checkbox"/> yes <input type="checkbox"/> no | Date | _____ | | |
| | NR Criteria for Evaluation: <input type="checkbox"/> a <input type="checkbox"/> b <input type="checkbox"/> c <input type="checkbox"/> d (see <i>National Register Bulletin 15</i> , p. 2) | | | | |

DESCRIPTION (continued)

Chimney: No. 0 Chimney Material(s): 1. Wood frame 2. Piers 3. Brick
Structural System(s): 1. Wood frame 2. Piers 3. Brick
Foundation Type(s): 1. Piers 2. Brick
Foundation Material(s): 1. Brick 2.
Main Entrance (stylistic details) At the W. facade is a replacement panel door beneath a gable ledge.

Porch Descriptions (types, locations, roof types, etc.) None observed

Condition (overall resource condition): [] excellent [x] good [] fair [] deteriorated [] ruinous

Narrative Description of Resource This FV style house is irregular in form with a historic N. front gable portion and S. 2-story hipped roof addition. There is also an E. gable portion. The building has been updated with the enclosure of the NW porch and a stucco treatment.

Archaeological Remains [] Check if Archaeological Form Completed

RESEARCH METHODS (check all that apply)

- [x] FMSF record search (sites/surveys) [] library research [] building permits [x] Sanborn maps
[] FL State Archives/photo collection [] city directory [] occupant/owner interview [] plat maps
[x] property appraiser / tax records [] newspaper files [] neighbor interview [] Public Lands Survey (DEP)
[x] cultural resource survey (CRAS) [] historic photos [] interior inspection [] HABS/HAER record search
[x] other methods (describe) Historic aerial and aerial photographs

Bibliographic References (give FMSF manuscript # if relevant, use continuation sheet if needed)

OPINION OF RESOURCE SIGNIFICANCE

Appears to meet the criteria for National Register listing individually? [] yes [x] no [] insufficient information

Appears to meet the criteria for National Register listing as part of a district? [] yes [x] no [] insufficient information

Explanation of Evaluation (required, whether significant or not; use separate sheet if needed) This building exhibits modifications and does not possess sufficient significance for individual listing. The building is in an area of altered resources and would not be contributing to a potential National Register Historic District.

Area(s) of Historical Significance (see National Register Bulletin 15, p. 8 for categories: e.g. "architecture", "ethnic heritage", "community planning & development", etc.)

- 1. 3. 5.
2. 4. 6.

DOCUMENTATION

Accessible Documentation Not Filed with the Site File - including field notes, analysis notes, photos, plans and other important documents

- 1) Document type Field notes Maintaining organization Janus Research
Document description File or accession #'s
2) Document type Field maps Maintaining organization Janus Research
Document description File or accession #'s

RECORDER INFORMATION

Recorder Name Janus Research Affiliation Janus Research

Recorder Contact Information 1107 N. Ward St., Tampa FL 33607 / (813) 636-8200 / janus@janus-research.com
(address / phone / fax / e-mail)

Required Attachments

- 1 USGS 7.5' MAP WITH STRUCTURE LOCATION PINPOINTED IN RED
2 LARGE SCALE STREET, PLAT OR PARCEL MAP (available from most property appraiser web sites)
3 PHOTO OF MAIN FACADE, ARCHIVAL B&W PRINT OR DIGITAL IMAGE FILE

If submitting an image file, it must be included on disk or CD AND in hard copy format (plain paper is acceptable). Digital image must be at least 1600 x 1200 pixels, 24-bit color, jpeg or tiff.

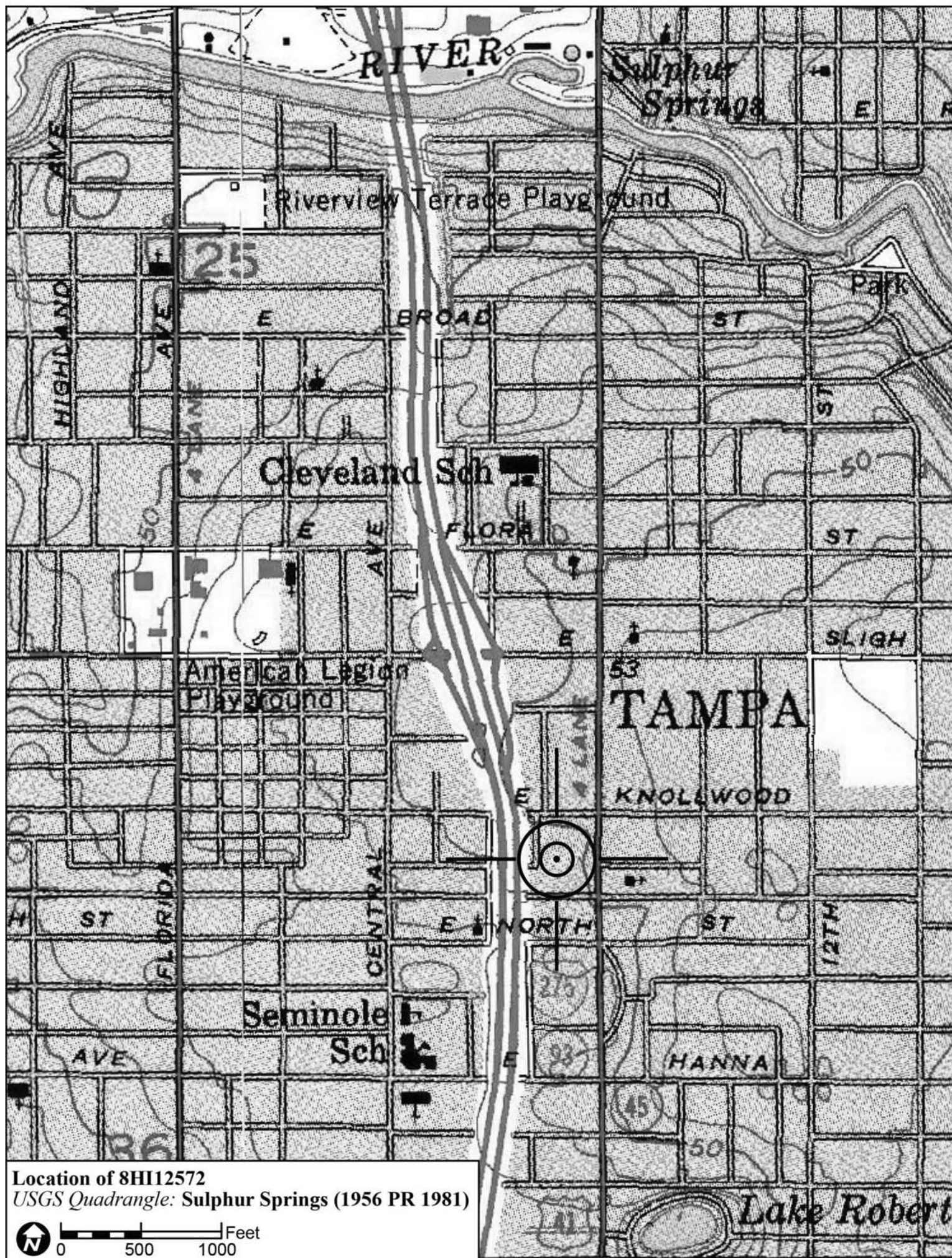
PHOTOGRAPH




SKETCH MAP



USGS QUADRANGLE MAP



Location of 8HI12572
USGS Quadrangle: Sulphur Springs (1956 PR 1981)



Original
 Update



HISTORICAL STRUCTURE FORM

FLORIDA MASTER SITE FILE

Version 4.0 1/07

Site #8 **HI12576**
Field Date 2-5-2015
Form Date 2-25-2015
Recorder # 305

Shaded Fields represent the minimum acceptable level of documentation.
Consult the *Guide to Historical Structure Forms* for detailed instructions.

Site Name(s) (address if none) 6608 N Taliaferro Avenue Multiple Listing (DHR only) _____
Survey Project Name I-275 Martin Luther King Blvd to N of Bearss Ave Survey # (DHR only) _____
National Register Category (please check one) building structure district site object
Ownership: private-profit private-nonprofit private-individual private-nonspecific city county state federal Native American foreign unknown

LOCATION & MAPPING

Street Number 6608 Direction N Street Name Taliaferro Street Type Avenue Suffix Direction _____
Address: _____
Cross Streets (nearest/between) W side, b/w E Diana St and E Knollwood St
USGS 7.5 Map Name SULPHUR SPRINGS USGS Date 1987 Plat or Other Map _____
City / Town (within 3 miles) Tampa In City Limits? yes no unknown County Hillsborough
Township 28S Range 18E Section 36 ¼ section: NW SW SE NE Irregular-name: _____
Tax Parcel # 162628-0000 Landgrant _____
Subdivision Name Knollwood Revised Block _____ Lot _____
UTM Coordinates: Zone 16 17 Easting 357076 Northing 3098891
Other Coordinates: X: _____ Y: _____ Coordinate System & Datum _____
Name of Public Tract (e.g., park) _____

HISTORY

Construction Year: 1922 approximately year listed or earlier year listed or later
Original Use Private Residence (House/Cottage/Cabin) From (year): 1922 To (year): _____
Current Use Private Residence (House/Cottage/Cabin) From (year): _____ To (year): 2015
Other Use _____ From (year): _____ To (year): _____
Moves: yes no unknown Date: _____ Original address _____
Alterations: yes no unknown Date: c. 1980s Nature Porch encl, some openings encl
Additions: yes no unknown Date: _____ Nature _____
Architect (last name first): Unknown Builder (last name first): Unknown
Ownership History (especially original owner, dates, profession, etc.) _____

Is the Resource Affected by a Local Preservation Ordinance? yes no unknown Describe _____

DESCRIPTION

Style Bungalow Exterior Plan Rectangular Number of Stories 1
Exterior Fabric(s) 1. Weatherboard 2. _____ 3. _____
Roof Type(s) 1. Gable 2. _____ 3. _____
Roof Material(s) 1. Composition roll 2. _____ 3. _____
Roof secondary strucs. (dormers etc.) 1. _____ 2. _____
Windows (types, materials, etc.) Wood 1/1 DHS and metal replacement 4-light awning windows are present.

Distinguishing Architectural Features (exterior or interior ornaments) The building features NH faux shutters and vents.

Ancillary Features / Outbuildings (record outbuildings, major landscape features; use continuation sheet if needed.) None observed

| DHR USE ONLY | | OFFICIAL EVALUATION | | DHR USE ONLY | |
|--|---|---------------------|-------|--------------|-------|
| NR List Date | SHPO – Appears to meet criteria for NR listing: <input type="checkbox"/> yes <input type="checkbox"/> no <input type="checkbox"/> insufficient info | Date | _____ | Init. | _____ |
| <input type="checkbox"/> Owner Objection | KEEPER – Determined eligible: <input type="checkbox"/> yes <input type="checkbox"/> no | Date | _____ | | |
| | NR Criteria for Evaluation: <input type="checkbox"/> a <input type="checkbox"/> b <input type="checkbox"/> c <input type="checkbox"/> d (see <i>National Register Bulletin 15</i> , p. 2) | | | | |

DESCRIPTION (continued)

Chimney: No. 0 Chimney Material(s): 1. 2.
Structural System(s): 1. Wood frame 2. 3.
Foundation Type(s): 1. Piers 2.
Foundation Material(s): 1. Concrete Block 2.
Main Entrance (stylistic details) A deteriorated wood door is set within the N elevation of the E enclosed porch.

Porch Descriptions (types, locations, roof types, etc.) None

Condition (overall resource condition): []excellent []good []fair [x]deteriorated []ruinous

Narrative Description of Resource This Bungalow is rectangular in form with a W side gable roof and E front gable extension, where the entrance porch has been enclosed with plywood.

Archaeological Remains []Check if Archaeological Form Completed

RESEARCH METHODS (check all that apply)

- [x]FMSF record search (sites/surveys) []library research []building permits [x]Sanborn maps
[]FL State Archives/photo collection []city directory []occupant/owner interview []plat maps
[x]property appraiser / tax records []newspaper files []neighbor interview []Public Lands Survey (DEP)
[x]cultural resource survey (CRAS) []historic photos []interior inspection []HABS/HAER record search
[x]other methods (describe) Historic aerial and aerial photographs

Bibliographic References (give FMSF manuscript # if relevant, use continuation sheet if needed)

OPINION OF RESOURCE SIGNIFICANCE

Appears to meet the criteria for National Register listing individually? []yes [x]no []insufficient information

Appears to meet the criteria for National Register listing as part of a district? []yes [x]no []insufficient information

Explanation of Evaluation (required, whether significant or not; use separate sheet if needed) This building exhibits modifications and does not possess sufficient significance for individual listing in the National Register. It is located in an area of altered historic resources which would not comprise a National Register Historic District.

Area(s) of Historical Significance (see National Register Bulletin 15, p. 8 for categories: e.g. "architecture", "ethnic heritage", "community planning & development", etc.)

- 1. 3. 5.
2. 4. 6.

DOCUMENTATION

Accessible Documentation Not Filed with the Site File - including field notes, analysis notes, photos, plans and other important documents

- 1) Document type Field notes Maintaining organization Janus Research
Document description File or accession #'s
2) Document type Field maps Maintaining organization Janus Research
Document description File or accession #'s

RECORDER INFORMATION

Recorder Name Janus Research Affiliation Janus Research

Recorder Contact Information 1107 N. Ward St., Tampa FL 33607 / (813) 636-8200 / janus@janus-research.com
(address / phone / fax / e-mail)

Required Attachments
1 USGS 7.5' MAP WITH STRUCTURE LOCATION PINPOINTED IN RED
2 LARGE SCALE STREET, PLAT OR PARCEL MAP (available from most property appraiser web sites)
3 PHOTO OF MAIN FACADE, ARCHIVAL B&W PRINT OR DIGITAL IMAGE FILE
If submitting an image file, it must be included on disk or CD AND in hard copy format (plain paper is acceptable). Digital image must be at least 1600 x 1200 pixels, 24-bit color, jpeg or tiff.

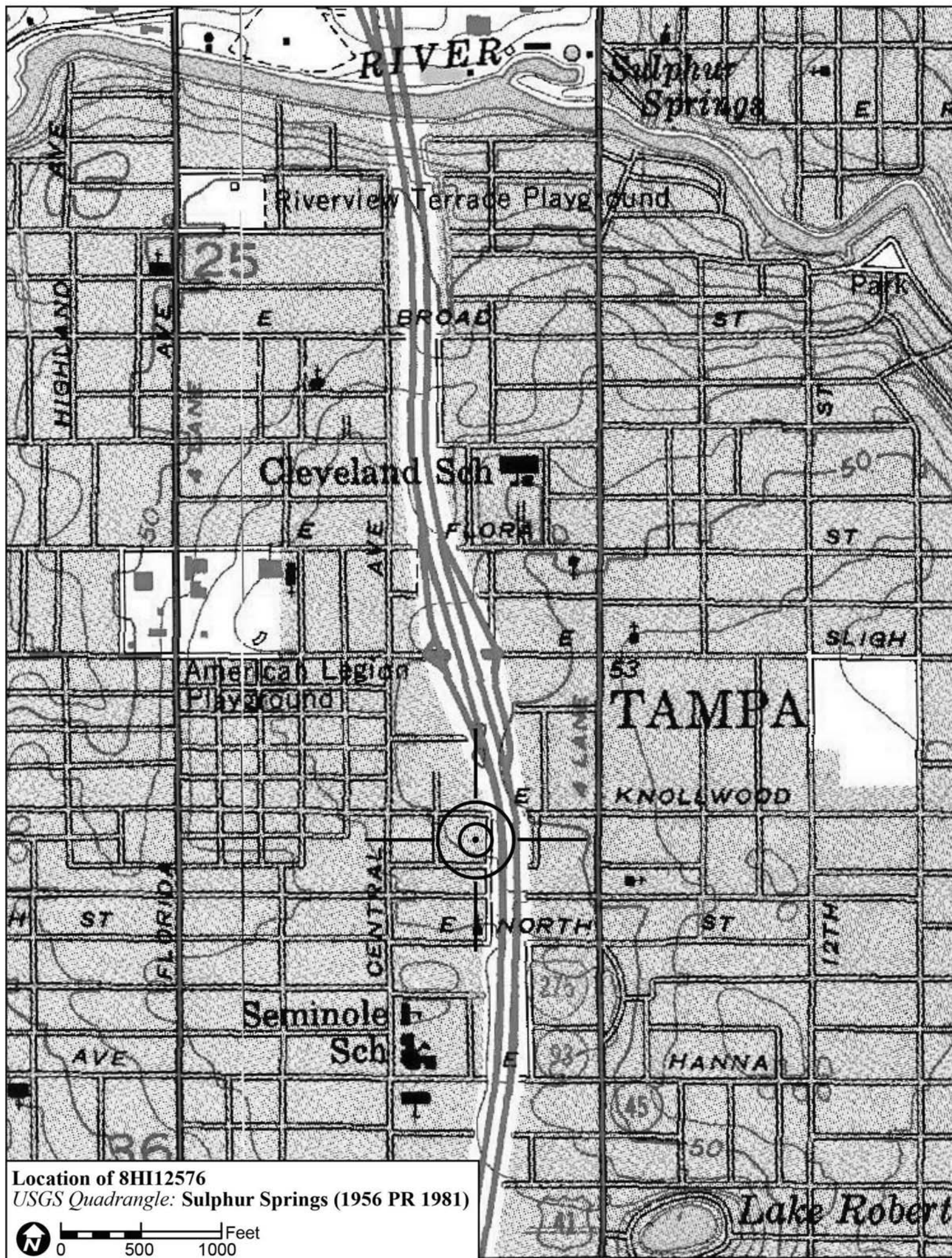
PHOTOGRAPH




SKETCH MAP



USGS QUADRANGLE MAP



Location of 8HI12576
USGS Quadrangle: Sulphur Springs (1956 PR 1981)



Original
 Update



HISTORICAL STRUCTURE FORM

FLORIDA MASTER SITE FILE

Version 4.0 1/07

Site #8 HI12587
Field Date 2-5-2015
Form Date 2-26-2015
Recorder # 311

Shaded Fields represent the minimum acceptable level of documentation.
Consult the *Guide to Historical Structure Forms* for detailed instructions.

Site Name(s) (address if none) 6700 N Taliaferro Ave Multiple Listing (DHR only) _____
Survey Project Name I-275 Martin Luther King Blvd to N of Bearss Ave Survey # (DHR only) _____
National Register Category (please check one) building structure district site object
Ownership: private-profit private-nonprofit private-individual private-nonspecific city county state federal Native American foreign unknown

LOCATION & MAPPING

Street Number 6700 Direction N Street Name Taliaferro Street Type Avenue Suffix Direction _____
Address: _____
Cross Streets (nearest/between) N side, inter of Taliaferro Av and E Knollwood Av
USGS 7.5 Map Name SULPHUR SPRINGS USGS Date 1987 Plat or Other Map _____
City / Town (within 3 miles) Tampa In City Limits? yes no unknown County Hillsborough
Township 28S Range 18E Section 36 ¼ section: NW SW SE NE Irregular-name: _____
Tax Parcel # 162621-0000 Landgrant _____
Subdivision Name Seminole Heights Block _____ Lot _____
UTM Coordinates: Zone 16 17 Easting 357085 Northing 3098961
Other Coordinates: X: _____ Y: _____ Coordinate System & Datum _____
Name of Public Tract (e.g., park) _____

HISTORY

Construction Year: 1921 approximately year listed or earlier year listed or later
Original Use Private Residence (House/Cottage/Cabin) From (year): 1921 To (year): c1960
Current Use Duplex From (year): c1960 To (year): 2015
Other Use _____ From (year): _____ To (year): _____
Moves: yes no unknown Date: _____ Original address _____
Alterations: yes no unknown Date: c. 1960s Nature Porch encl, windows/doors replaced
Additions: yes no unknown Date: c. 1960s Nature W shed and gable roof additions
Architect (last name first): Unknown Builder (last name first): Unknown
Ownership History (especially original owner, dates, profession, etc.) _____

Is the Resource Affected by a Local Preservation Ordinance? yes no unknown Describe _____

DESCRIPTION

Style Bungalow Exterior Plan Irregular Number of Stories 1
Exterior Fabric(s) 1. Wood siding 2. _____ 3. _____
Roof Type(s) 1. Gable 2. Shed 3. _____
Roof Material(s) 1. Composition shingles 2. _____ 3. _____
Roof secondary strucs. (dormers etc.) 1. _____ 2. _____
Windows (types, materials, etc.) Metal replacement 1/1 SHS and 2-light awning windows are present.

Distinguishing Architectural Features (exterior or interior ornaments) The building features cornerboards, exposed rafter tails, knee braces, vents, wood surrounds, and original E porch supports.

Ancillary Features / Outbuildings (record outbuildings, major landscape features; use continuation sheet if needed.) None observed

| DHR USE ONLY | | OFFICIAL EVALUATION | | DHR USE ONLY | |
|--|---|---------------------|-------------|--------------|--|
| NR List Date _____ | SHPO – Appears to meet criteria for NR listing: <input type="checkbox"/> yes <input type="checkbox"/> no <input type="checkbox"/> insufficient info | Date _____ | Init. _____ | | |
| <input type="checkbox"/> Owner Objection | KEEPER – Determined eligible: <input type="checkbox"/> yes <input type="checkbox"/> no | Date _____ | | | |
| | NR Criteria for Evaluation: <input type="checkbox"/> a <input type="checkbox"/> b <input type="checkbox"/> c <input type="checkbox"/> d (see <i>National Register Bulletin 15</i> , p. 2) | | | | |

DESCRIPTION (continued)

Chimney: No. 1 Chimney Material(s): 1. Brick 2.
Structural System(s): 1. Wood frame 2. 3.
Foundation Type(s): 1. Piers 2.
Foundation Material(s): 1. Brick 2.
Main Entrance (stylistic details) The main entrance has been reoriented to the S elevation and includes two replacement doors to 2 apartments.
Porch Descriptions (types, locations, roof types, etc.) There is a slight entrance porch at the S reoriented main facade.

Condition (overall resource condition): []excellent []good [x]fair []deteriorated []ruinous
Narrative Description of Resource This former residence is irregular in form with a main front gable E roof with cross-gable enclosed porch. There is a W side gable portion and shed and gable addition stemming from the W side gable. The entrance is reoriented to the S elevation.
Archaeological Remains []Check if Archaeological Form Completed

RESEARCH METHODS (check all that apply)

[x]FMSF record search (sites/surveys) []library research []building permits [x]Sanborn maps
[]FL State Archives/photo collection []city directory []occupant/owner interview []plat maps
[x]property appraiser / tax records []newspaper files []neighbor interview []Public Lands Survey (DEP)
[x]cultural resource survey (CRAS) []historic photos []interior inspection []HABS/HAER record search
[x]other methods (describe) Historic aerial and aerial photographs
Bibliographic References (give FMSF manuscript # if relevant, use continuation sheet if needed)

OPINION OF RESOURCE SIGNIFICANCE

Appears to meet the criteria for National Register listing individually? []yes [x]no []insufficient information
Appears to meet the criteria for National Register listing as part of a district? []yes [x]no []insufficient information
Explanation of Evaluation (required, whether significant or not; use separate sheet if needed) This building exhibits modifications and does not possess sufficient significance for individual listing in the National Register. It is located in an area of altered/deteriorated resources which would not comprise a historic district.
Area(s) of Historical Significance (see National Register Bulletin 15, p. 8 for categories: e.g. "architecture", "ethnic heritage", "community planning & development", etc.)
1. 3. 5.
2. 4. 6.

DOCUMENTATION

Accessible Documentation Not Filed with the Site File - including field notes, analysis notes, photos, plans and other important documents
1) Document type Field notes Maintaining organization Janus Research
Document description File or accession #'s
2) Document type Field maps Maintaining organization Janus Research
Document description File or accession #'s

RECORDER INFORMATION

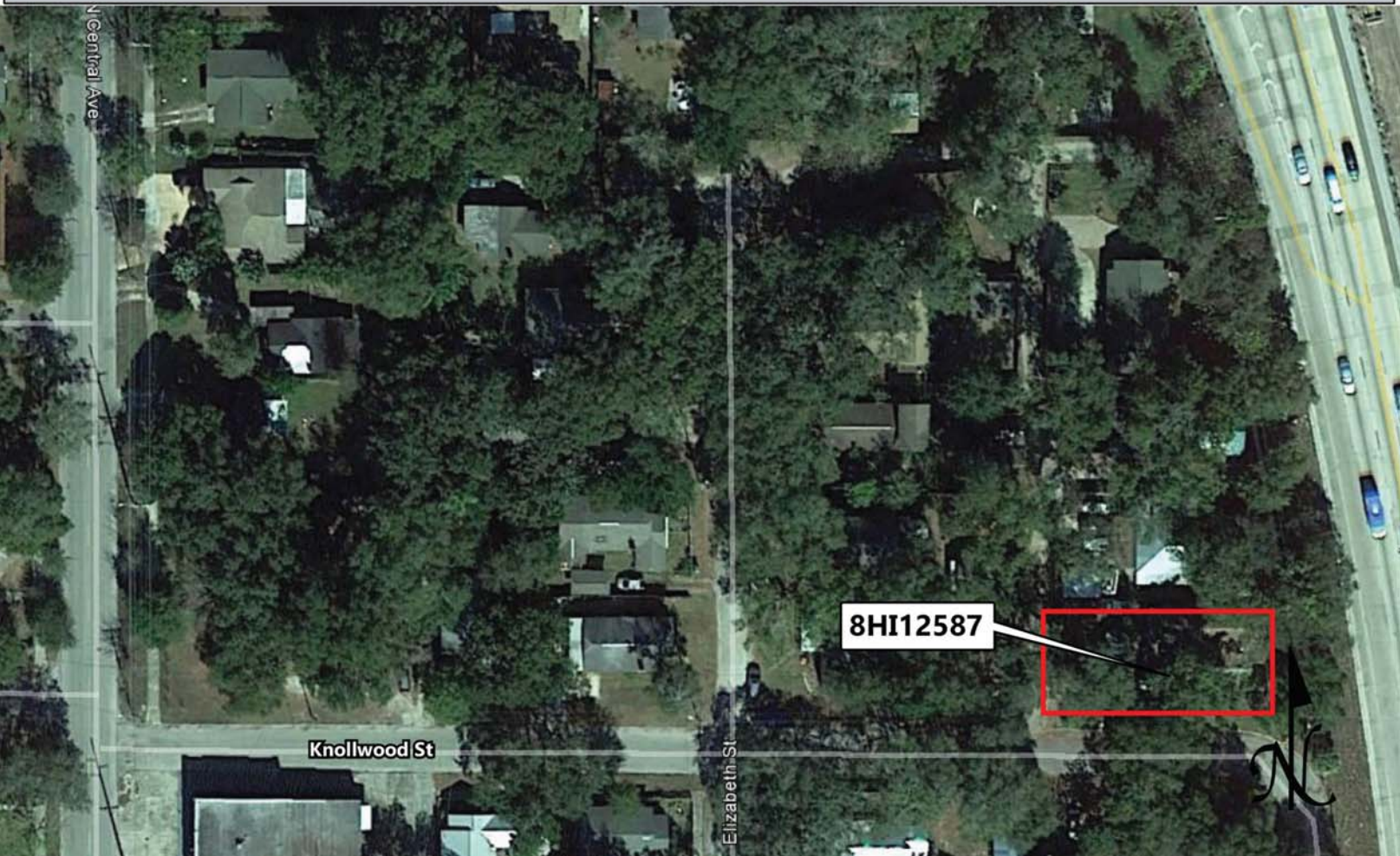
Recorder Name Janus Research Affiliation Janus Research
Recorder Contact Information 1107 N. Ward St., Tampa FL 33607 / (813) 636-8200 / janus@janus-research.com
(address / phone / fax / e-mail)

Required Attachments
1 USGS 7.5' MAP WITH STRUCTURE LOCATION PINPOINTED IN RED
2 LARGE SCALE STREET, PLAT OR PARCEL MAP (available from most property appraiser web sites)
3 PHOTO OF MAIN FACADE, ARCHIVAL B&W PRINT OR DIGITAL IMAGE FILE
If submitting an image file, it must be included on disk or CD AND in hard copy format (plain paper is acceptable). Digital image must be at least 1600 x 1200 pixels, 24-bit color, jpeg or tiff.

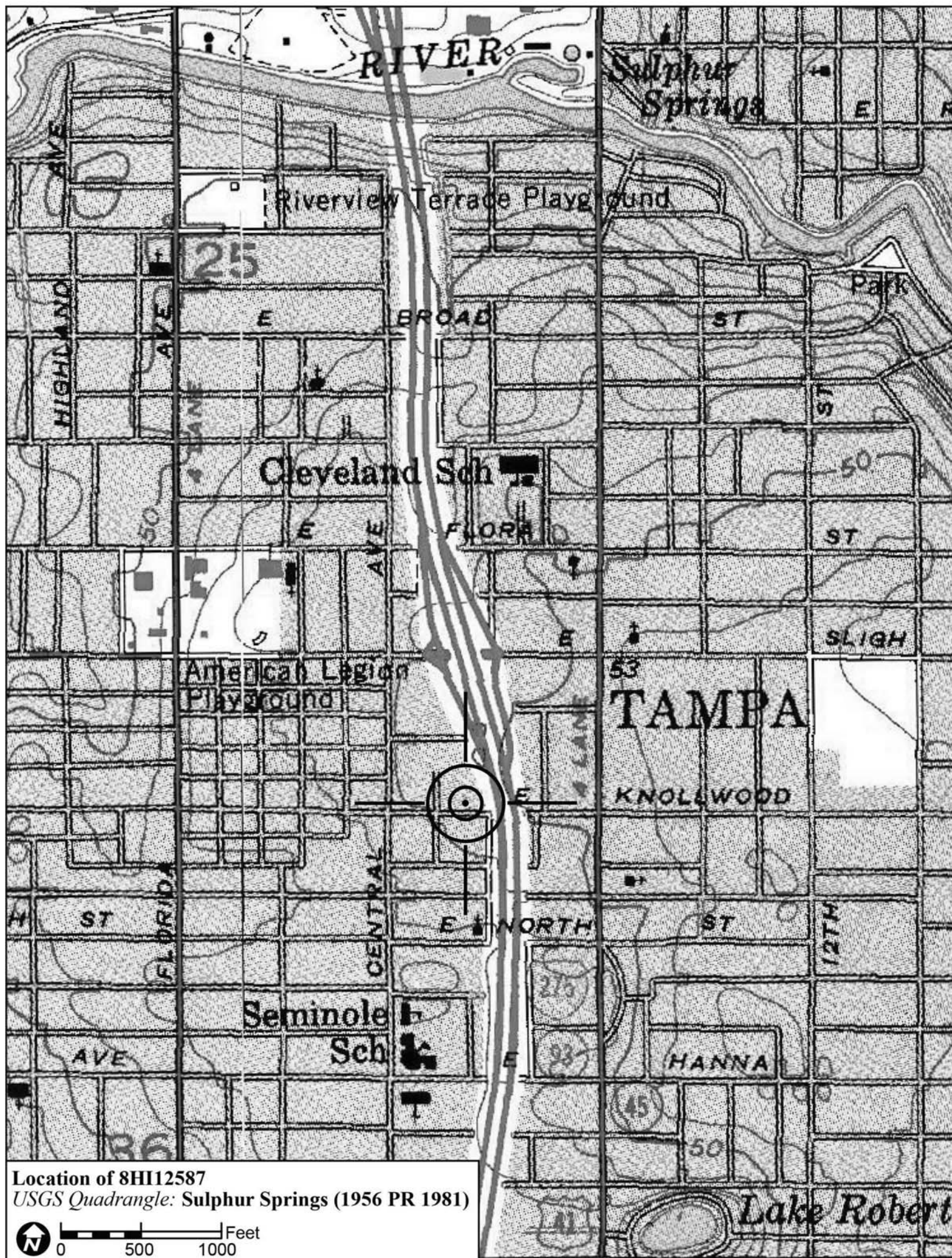
PHOTOGRAPH




SKETCH MAP



USGS QUADRANGLE MAP



Location of 8HI12587
USGS Quadrangle: Sulphur Springs (1956 PR 1981)



Original
 Update



HISTORICAL STRUCTURE FORM

FLORIDA MASTER SITE FILE

Version 4.0 1/07

Site #8 **HI12588**
Field Date 2-5-2015
Form Date 2-26-2015
Recorder # 312

Shaded Fields represent the minimum acceptable level of documentation.
Consult the *Guide to Historical Structure Forms* for detailed instructions.

Site Name(s) (address if none) 6702 N Taliaferro Ave Multiple Listing (DHR only) _____
Survey Project Name I-275 Martin Luther King Blvd to N of Bearss Ave Survey # (DHR only) _____
National Register Category (please check one) building structure district site object
Ownership: private-profit private-nonprofit private-individual private-nonspecific city county state federal Native American foreign unknown

LOCATION & MAPPING

Street Number 6702 Direction N Street Name Taliaferro Street Type Avenue Suffix Direction _____
Address: _____
Cross Streets (nearest/between) E side of allyway b/w Elizabeth St and I-275
USGS 7.5 Map Name SULPHUR SPRINGS USGS Date 1987 Plat or Other Map _____
City / Town (within 3 miles) Tampa In City Limits? yes no unknown County Hillsborough
Township 28S Range 18E Section 36 ¼ section: NW SW SE NE Irregular-name: _____
Tax Parcel # 162619-0000 Landgrant _____
Subdivision Name Knollwood Revised Block _____ Lot _____
UTM Coordinates: Zone 16 17 Easting 357072 Northing 3098967
Other Coordinates: X: _____ Y: _____ Coordinate System & Datum _____
Name of Public Tract (e.g., park) _____

HISTORY

Construction Year: 1903 approximately year listed or earlier year listed or later
Original Use Private Residence (House/Cottage/Cabin) From (year): 1903 To (year): _____
Current Use Private Residence (House/Cottage/Cabin) From (year): _____ To (year): 2015
Other Use _____ From (year): _____ To (year): _____
Moves: yes no unknown Date: _____ Original address _____
Alterations: yes no unknown Date: c. 1970s Nature Windows/doors, aluminum
Additions: yes no unknown Date: c. 1970s Nature N shed roof addition
Architect (last name first): Unknown Builder (last name first): Unknown
Ownership History (especially original owner, dates, profession, etc.) _____

Is the Resource Affected by a Local Preservation Ordinance? yes no unknown Describe _____

DESCRIPTION

Style Frame Vernacular Exterior Plan Irregular Number of Stories 1
Exterior Fabric(s) 1. Aluminum 2. _____ 3. _____
Roof Type(s) 1. Hip 2. Shed 3. _____
Roof Material(s) 1. Sheet metal:5V crimp 2. _____ 3. _____
Roof secondary strucs. (dormers etc.) 1. _____ 2. _____
Windows (types, materials, etc.) Metal replacement 1/1 SHS windows are present.

Distinguishing Architectural Features (exterior or interior ornaments) The building features wood surrounds.

Ancillary Features / Outbuildings (record outbuildings, major landscape features; use continuation sheet if needed.) There is a gable roof wood frame 1-car garage to the W.

| DHR USE ONLY | | OFFICIAL EVALUATION | | DHR USE ONLY | |
|--|---|---------------------|-------------|--------------|--|
| NR List Date _____ | SHPO – Appears to meet criteria for NR listing: <input type="checkbox"/> yes <input type="checkbox"/> no <input type="checkbox"/> insufficient info | Date _____ | Init. _____ | | |
| <input type="checkbox"/> Owner Objection | KEEPER – Determined eligible: <input type="checkbox"/> yes <input type="checkbox"/> no | Date _____ | | | |
| | NR Criteria for Evaluation: <input type="checkbox"/> a <input type="checkbox"/> b <input type="checkbox"/> c <input type="checkbox"/> d (see <i>National Register Bulletin 15</i> , p. 2) | | | | |

DESCRIPTION (continued)

Chimney: No. 0 Chimney Material(s): 1. 2.
Structural System(s): 1. Wood frame 2. 3.
Foundation Type(s): 1. Piers 2.
Foundation Material(s): 1. 2.
Main Entrance (stylistic details) The W rear elevation now serves as the main entrance.

Porch Descriptions (types, locations, roof types, etc.) There is a W shed roof porch with simple wood supports.

Condition (overall resource condition): []excellent []good [x]fair []deteriorated []ruinous

Narrative Description of Resource This FV style res is irregular in form with a main hipped roof and N shed roof addition. The entrance has been reoriented to the rear W elevation. It has been re-clad in aluminum siding.

Archaeological Remains []Check if Archaeological Form Completed

RESEARCH METHODS (check all that apply)

- [x]FMSF record search (sites/surveys) []library research []building permits [x]Sanborn maps
[]FL State Archives/photo collection []city directory []occupant/owner interview []plat maps
[x]property appraiser / tax records []newspaper files []neighbor interview []Public Lands Survey (DEP)
[x]cultural resource survey (CRAS) []historic photos []interior inspection []HABS/HAER record search
[x]other methods (describe) Historic aerial and aerial photographs

Bibliographic References (give FMSF manuscript # if relevant, use continuation sheet if needed)

OPINION OF RESOURCE SIGNIFICANCE

Appears to meet the criteria for National Register listing individually? []yes [x]no []insufficient information

Appears to meet the criteria for National Register listing as part of a district? []yes [x]no []insufficient information

Explanation of Evaluation (required, whether significant or not; use separate sheet if needed) This building exhibits modifications and does not possess sufficient significance for individual listing in the National Register. It is located in an area of altered/deteriorated resources which would not comprise a historic district.

Area(s) of Historical Significance (see National Register Bulletin 15, p. 8 for categories: e.g. "architecture", "ethnic heritage", "community planning & development", etc.)

- 1. 3. 5.
2. 4. 6.

DOCUMENTATION

Accessible Documentation Not Filed with the Site File - including field notes, analysis notes, photos, plans and other important documents

- 1) Document type Field notes Maintaining organization Janus Research
Document description File or accession #'s
2) Document type Field maps Maintaining organization Janus Research
Document description File or accession #'s

RECORDER INFORMATION

Recorder Name Janus Research Affiliation Janus Research

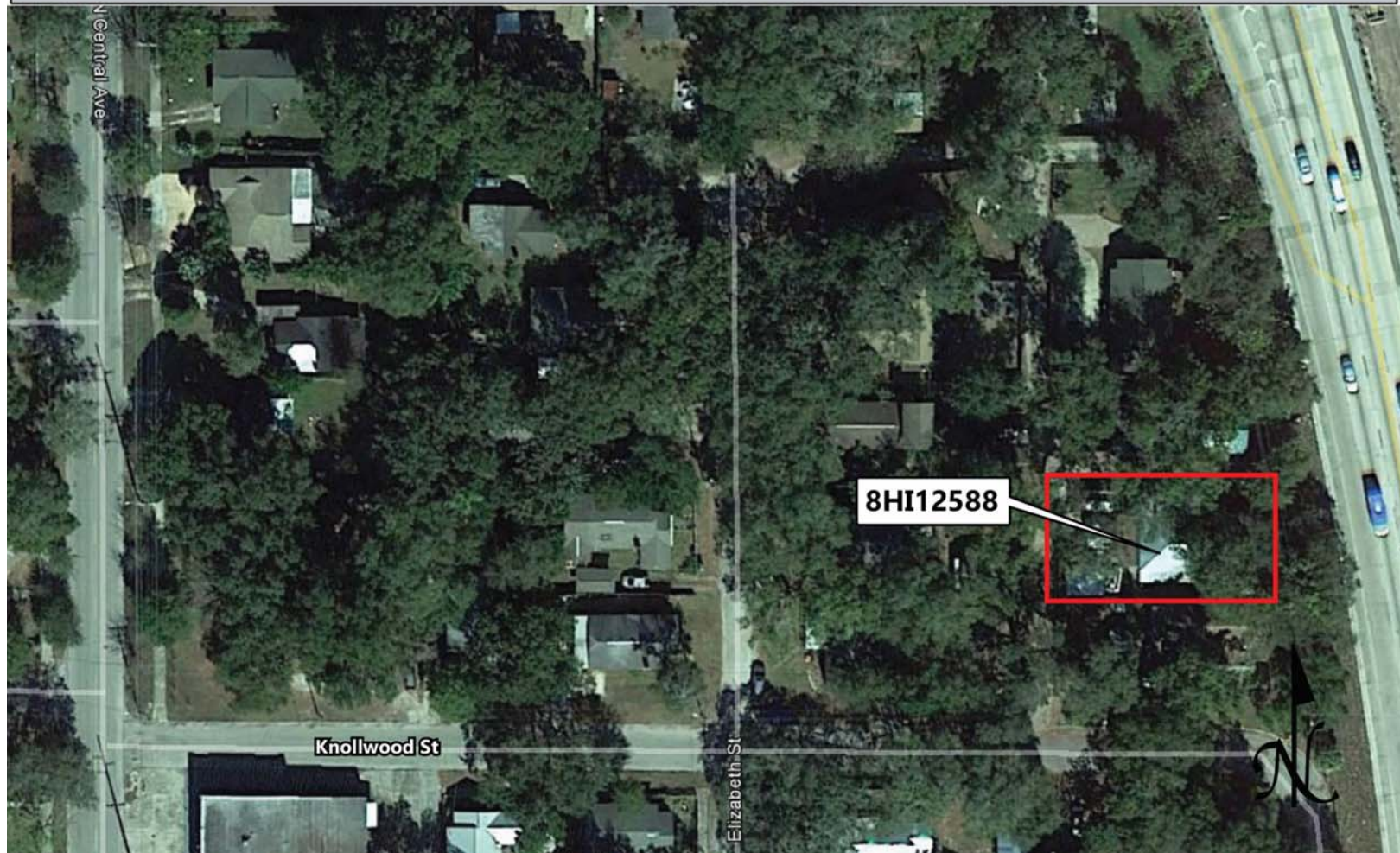
Recorder Contact Information 1107 N. Ward St., Tampa FL 33607 / (813) 636-8200 / janus@janus-research.com
(address / phone / fax / e-mail)

Required Attachments
1 USGS 7.5' MAP WITH STRUCTURE LOCATION PINPOINTED IN RED
2 LARGE SCALE STREET, PLAT OR PARCEL MAP (available from most property appraiser web sites)
3 PHOTO OF MAIN FACADE, ARCHIVAL B&W PRINT OR DIGITAL IMAGE FILE
If submitting an image file, it must be included on disk or CD AND in hard copy format (plain paper is acceptable). Digital image must be at least 1600 x 1200 pixels, 24-bit color, jpeg or tiff.

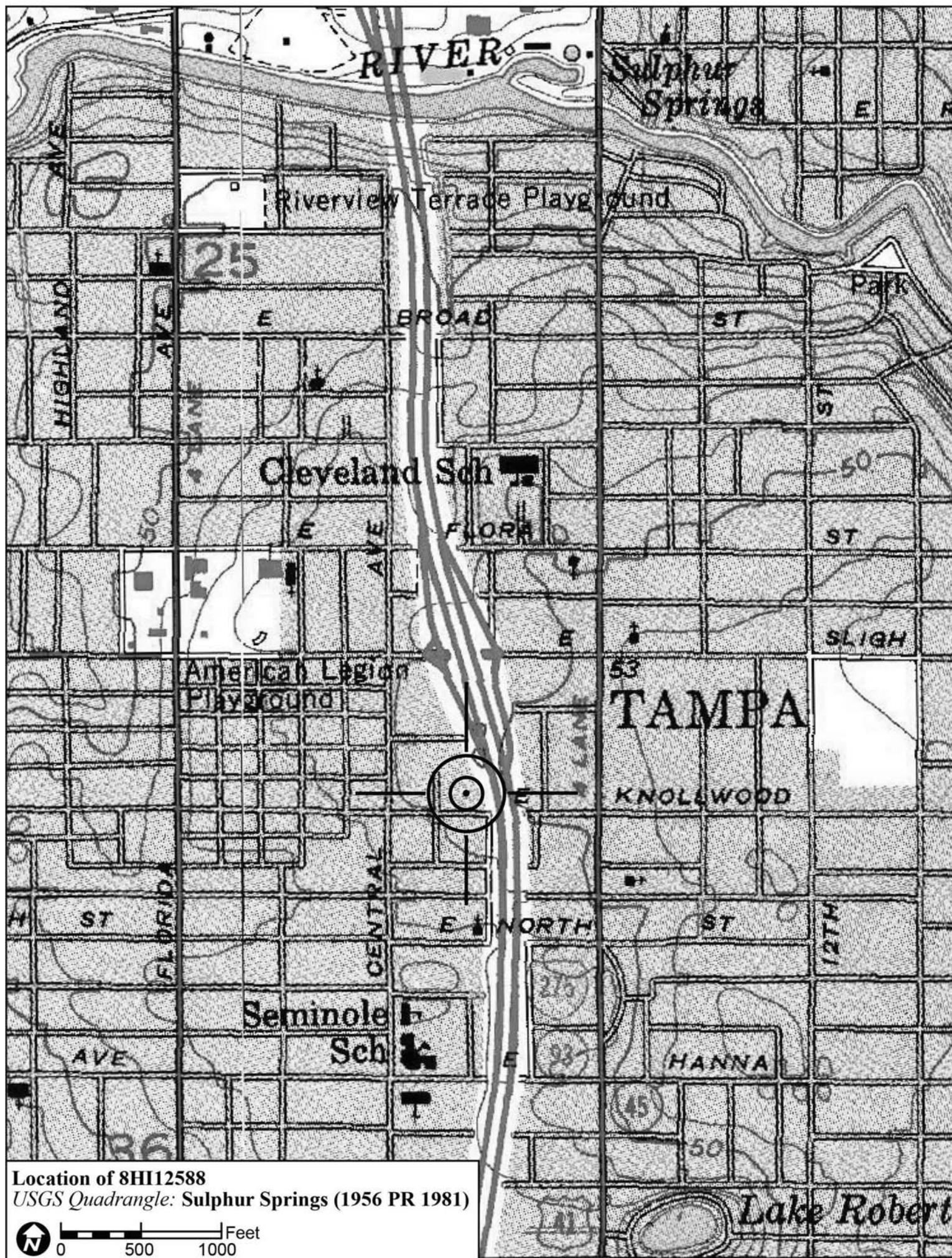
PHOTOGRAPH




SKETCH MAP



USGS QUADRANGLE MAP



Location of 8HI12588
USGS Quadrangle: Sulphur Springs (1956 PR 1981)



Original
 Update



HISTORICAL STRUCTURE FORM

FLORIDA MASTER SITE FILE

Version 4.0 1/07

Site #8 **HI12590**
Field Date 1-27-2015
Form Date 2-4-2015
Recorder # 245

Shaded Fields represent the minimum acceptable level of documentation.
Consult the *Guide to Historical Structure Forms* for detailed instructions.

Site Name(s) (address if none) 6706 N Harer St Multiple Listing (DHR only) _____
Survey Project Name I-275 Martin Luther King Blvd to N of Bearss Ave Survey # (DHR only) _____
National Register Category (please check one) building structure district site object
Ownership: private-profit private-nonprofit private-individual private-nonspecific city county state federal Native American foreign unknown

LOCATION & MAPPING

Street Number 6706 Direction N Street Name Harer Street Type Street Suffix Direction _____
Address: _____
Cross Streets (nearest/between) W side, b/w E Elm St and E Knollwood St
USGS 7.5 Map Name SULPHUR SPRINGS USGS Date 1987 Plat or Other Map _____
City / Town (within 3 miles) Tampa In City Limits? yes no unknown County Hillsborough
Township 28S Range 18E Section 36 1/4 section: NW SW SE NE Irregular-name: _____
Tax Parcel # 162668-0000 Landgrant _____
Subdivision Name J.F. Senour Block _____ Lot _____
UTM Coordinates: Zone 16 17 Easting 357175 Northing 3099008
Other Coordinates: X: _____ Y: _____ Coordinate System & Datum _____
Name of Public Tract (e.g., park) _____

HISTORY

Construction Year: 1928 approximately year listed or earlier year listed or later
Original Use Private Residence (House/Cottage/Cabin) From (year): 1928 To (year): _____
Current Use Private Residence (House/Cottage/Cabin) From (year): _____ To (year): 2015
Other Use _____ From (year): _____ To (year): _____
Moves: yes no unknown Date: _____ Original address _____
Alterations: yes no unknown Date: 1960s-1980s Nature Windows, aluminum, doors, shutters
Additions: yes no unknown Date: c. 1960s Nature Large E side gable portion
Architect (last name first): Unknown Builder (last name first): Unknown
Ownership History (especially original owner, dates, profession, etc.) _____

Is the Resource Affected by a Local Preservation Ordinance? yes no unknown Describe _____

DESCRIPTION

Style Frame Vernacular Exterior Plan Irregular Number of Stories 2
Exterior Fabric(s) 1. Aluminum 2. _____ 3. _____
Roof Type(s) 1. Gable 2. _____ 3. _____
Roof Material(s) 1. Composition shingles 2. _____ 3. _____
Roof secondary strucs. (dormers etc.) 1. _____ 2. _____
Windows (types, materials, etc.) Metal replacement 4/4 and 2/2 SHS, in addition to 3-light awning windows are present.

Distinguishing Architectural Features (exterior or interior ornaments) The building features faux shutters.

Ancillary Features / Outbuildings (record outbuildings, major landscape features; use continuation sheet if needed.) There appears to be a wood frame shed at the W.

| DHR USE ONLY | | OFFICIAL EVALUATION | | DHR USE ONLY | |
|--|---|---------------------|-------|--------------|-------|
| NR List Date | SHPO – Appears to meet criteria for NR listing: <input type="checkbox"/> yes <input type="checkbox"/> no <input type="checkbox"/> insufficient info | Date | _____ | Init. | _____ |
| <input type="checkbox"/> Owner Objection | KEEPER – Determined eligible: <input type="checkbox"/> yes <input type="checkbox"/> no | Date | _____ | | |
| | NR Criteria for Evaluation: <input type="checkbox"/> a <input type="checkbox"/> b <input type="checkbox"/> c <input type="checkbox"/> d (see <i>National Register Bulletin 15</i> , p. 2) | | | | |

DESCRIPTION (continued)

Chimney: No. 0 Chimney Material(s): 1. Wood frame 2. Piers 3. Concrete Block
Structural System(s): 1. Wood frame 2. Piers 3. Concrete Block
Foundation Type(s): 1. Piers 2. Concrete Block
Foundation Material(s): 1. Concrete Block 2. Piers
Main Entrance (stylistic details) At the E former 1 story porch is a replacement door with decorative oval inset light.

Porch Descriptions (types, locations, roof types, etc.) At the E former 1-story porch is a concrete landing entry porch. Former wood supports are embedded within the exterior.

Condition (overall resource condition): []excellent []good []fair []deteriorated []ruinous

Narrative Description of Resource This FV house has been modified. It is irregular in form with a historic W cross-gabled portion, S 1 story gable portion, and c. 1960s wood frame SW gable enclosed garage. A large 2-story cross-gable addition has altered the E historic 1 story porch.

Archaeological Remains []Check if Archaeological Form Completed

RESEARCH METHODS (check all that apply)

- [x] FMSF record search (sites/surveys) [] library research [] building permits [x] Sanborn maps
[] FL State Archives/photo collection [] city directory [] occupant/owner interview [] plat maps
[x] property appraiser / tax records [] newspaper files [] neighbor interview [] Public Lands Survey (DEP)
[x] cultural resource survey (CRAS) [] historic photos [] interior inspection [] HABS/HAER record search
[x] other methods (describe) Historic aerial and aerial photographs.

Bibliographic References (give FMSF manuscript # if relevant, use continuation sheet if needed)

OPINION OF RESOURCE SIGNIFICANCE

Appears to meet the criteria for National Register listing individually? []yes [x]no []insufficient information
Appears to meet the criteria for National Register listing as part of a district? []yes [x]no []insufficient information

Explanation of Evaluation (required, whether significant or not; use separate sheet if needed) This building does not possess sufficient significance for individual listing. The building is in an area of altered resources which is divided by I-275; therefore it would not be contributing to a potential National Register Historic District.

Area(s) of Historical Significance (see National Register Bulletin 15, p. 8 for categories: e.g. "architecture", "ethnic heritage", "community planning & development", etc.)
1. 2. 3. 4. 5. 6.

DOCUMENTATION

Accessible Documentation Not Filed with the Site File - including field notes, analysis notes, photos, plans and other important documents
1) Document type Field notes Maintaining organization Janus Research
Document description File or accession #'s
2) Document type Field maps Maintaining organization Janus Research
Document description File or accession #'s

RECORDER INFORMATION


Recorder Name Janus Research Affiliation Janus Research
Recorder Contact Information 1107 N. Ward St., Tampa FL 33607 / (813) 636-8200 / janus@janus-research.com
(address / phone / fax / e-mail)

Required Attachments
1 USGS 7.5' MAP WITH STRUCTURE LOCATION PINPOINTED IN RED
2 LARGE SCALE STREET, PLAT OR PARCEL MAP (available from most property appraiser web sites)
3 PHOTO OF MAIN FACADE, ARCHIVAL B&W PRINT OR DIGITAL IMAGE FILE
If submitting an image file, it must be included on disk or CD AND in hard copy format (plain paper is acceptable). Digital image must be at least 1600 x 1200 pixels, 24-bit color, jpeg or tiff.

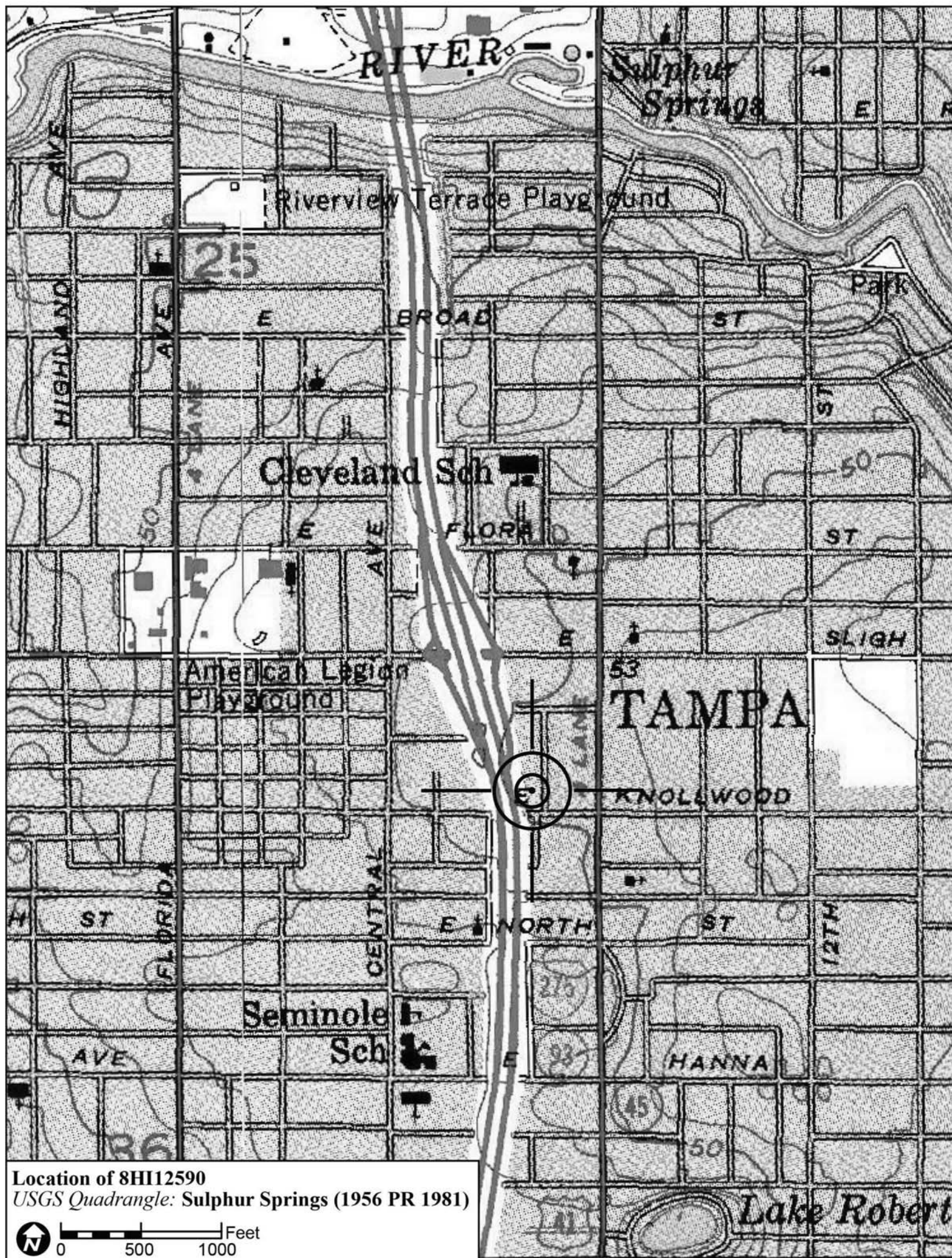
PHOTOGRAPH



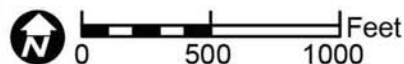
SKETCH MAP



USGS QUADRANGLE MAP



Location of 8HI12590
USGS Quadrangle: Sulphur Springs (1956 PR 1981)



Original
 Update



HISTORICAL STRUCTURE FORM

FLORIDA MASTER SITE FILE

Version 4.0 1/07

Site #8 **HI12591**
Field Date 2-5-2015
Form Date 2-26-2015
Recorder # 313

Shaded Fields represent the minimum acceptable level of documentation.
Consult the *Guide to Historical Structure Forms* for detailed instructions.

Site Name(s) (address if none) 6704 N Taliaferro Ave Multiple Listing (DHR only) _____
Survey Project Name I-275 Martin Luther King Blvd to N of Bearss Ave Survey # (DHR only) _____
National Register Category (please check one) building structure district site object
Ownership: private-profit private-nonprofit private-individual private-nonspecific city county state federal Native American foreign unknown

LOCATION & MAPPING

Street Number 6704 Direction N Street Name Taliaferro Street Type Avenue Suffix Direction _____
Address: _____
Cross Streets (nearest/between) E side of allyway b/w Elizabeth St and I-275
USGS 7.5 Map Name SULPHUR SPRINGS USGS Date 1987 Plat or Other Map _____
City / Town (within 3 miles) Tampa In City Limits? yes no unknown County Hillsborough
Township 28S Range 18E Section 36 ¼ section: NW SW SE NE Irregular-name: _____
Tax Parcel # 162617-0000 Landgrant _____
Subdivision Name Knollwood Revised Block _____ Lot _____
UTM Coordinates: Zone 16 17 Easting 357072 Northing 3098985
Other Coordinates: X: _____ Y: _____ Coordinate System & Datum _____
Name of Public Tract (e.g., park) _____

HISTORY

Construction Year: 1924 approximately year listed or earlier year listed or later
Original Use Private Residence (House/Cottage/Cabin) From (year): 1924 To (year): _____
Current Use Private Residence (House/Cottage/Cabin) From (year): _____ To (year): 2015
Other Use _____ From (year): _____ To (year): _____
Moves: yes no unknown Date: _____ Original address _____
Alterations: yes no unknown Date: c. 1980s Nature Windows/doors, E porch encl
Additions: yes no unknown Date: c. 1950s Nature W shed porch extension
Architect (last name first): Unknown Builder (last name first): Unknown
Ownership History (especially original owner, dates, profession, etc.) _____

Is the Resource Affected by a Local Preservation Ordinance? yes no unknown Describe _____

DESCRIPTION

Style Bungalow Exterior Plan Irregular Number of Stories 1
Exterior Fabric(s) 1. Weatherboard 2. _____ 3. _____
Roof Type(s) 1. Gable 2. Shed 3. _____
Roof Material(s) 1. Sheet metal:5V crimp 2. _____ 3. _____
Roof secondary strucs. (dormers etc.) 1. _____ 2. _____
Windows (types, materials, etc.) Wood 1-light fixed and metal replacement 2/2 SHS windows are present.

Distinguishing Architectural Features (exterior or interior ornaments) The building features cornerboards, vents, and wood surrounds.

Ancillary Features / Outbuildings (record outbuildings, major landscape features; use continuation sheet if needed.) None observed

| DHR USE ONLY | | OFFICIAL EVALUATION | | DHR USE ONLY | |
|--|---|---------------------|-------|--------------|-------|
| NR List Date | SHPO – Appears to meet criteria for NR listing: <input type="checkbox"/> yes <input type="checkbox"/> no <input type="checkbox"/> insufficient info | Date | _____ | Init. | _____ |
| <input type="checkbox"/> Owner Objection | KEEPER – Determined eligible: <input type="checkbox"/> yes <input type="checkbox"/> no | Date | _____ | | |
| | NR Criteria for Evaluation: <input type="checkbox"/> a <input type="checkbox"/> b <input type="checkbox"/> c <input type="checkbox"/> d (see <i>National Register Bulletin 15</i> , p. 2) | | | | |

DESCRIPTION (continued)

Chimney: No. 1 Chimney Material(s): 1. Brick 2.
Structural System(s): 1. Wood frame 2. 3.
Foundation Type(s): 1. Piers 2.
Foundation Material(s): 1. Concrete Block 2.
Main Entrance (stylistic details) The main entrance has been reoriented to the W elevation.

Porch Descriptions (types, locations, roof types, etc.) There is a porch extension addition at the W.

Condition (overall resource condition): [] excellent [x] good [] fair [] deteriorated [] ruinous

Narrative Description of Resource This Bungalow is irregular in form with a main front gable roof and E entrance porch which has been enclosed. The main entrance has been reoriented to the W elevation, which features a shed roof extension room portion and porch.

Archaeological Remains [] Check if Archaeological Form Completed

RESEARCH METHODS (check all that apply)

- [x] FMSF record search (sites/surveys) [] library research [] building permits [x] Sanborn maps
[] FL State Archives/photo collection [] city directory [] occupant/owner interview [] plat maps
[x] property appraiser / tax records [] newspaper files [] neighbor interview [] Public Lands Survey (DEP)
[x] cultural resource survey (CRAS) [] historic photos [] interior inspection [] HABS/HAER record search
[x] other methods (describe) Historic aerial and aerial photographs

Bibliographic References (give FMSF manuscript # if relevant, use continuation sheet if needed)

OPINION OF RESOURCE SIGNIFICANCE

Appears to meet the criteria for National Register listing individually? [] yes [x] no [] insufficient information

Appears to meet the criteria for National Register listing as part of a district? [] yes [x] no [] insufficient information

Explanation of Evaluation (required, whether significant or not; use separate sheet if needed) This building exhibits modifications and does not possess sufficient significance for individual listing in the National Register. It is located in an area of altered/deteriorated resources which would not comprise a historic district.

Area(s) of Historical Significance (see National Register Bulletin 15, p. 8 for categories: e.g. "architecture", "ethnic heritage", "community planning & development", etc.)

- 1. 3. 5.
2. 4. 6.

DOCUMENTATION

Accessible Documentation Not Filed with the Site File - including field notes, analysis notes, photos, plans and other important documents

- 1) Document type Field notes Maintaining organization Janus Research
Document description File or accession #'s
2) Document type Field maps Maintaining organization Janus Research
Document description File or accession #'s

RECORDER INFORMATION

Recorder Name Janus Research Affiliation Janus Research

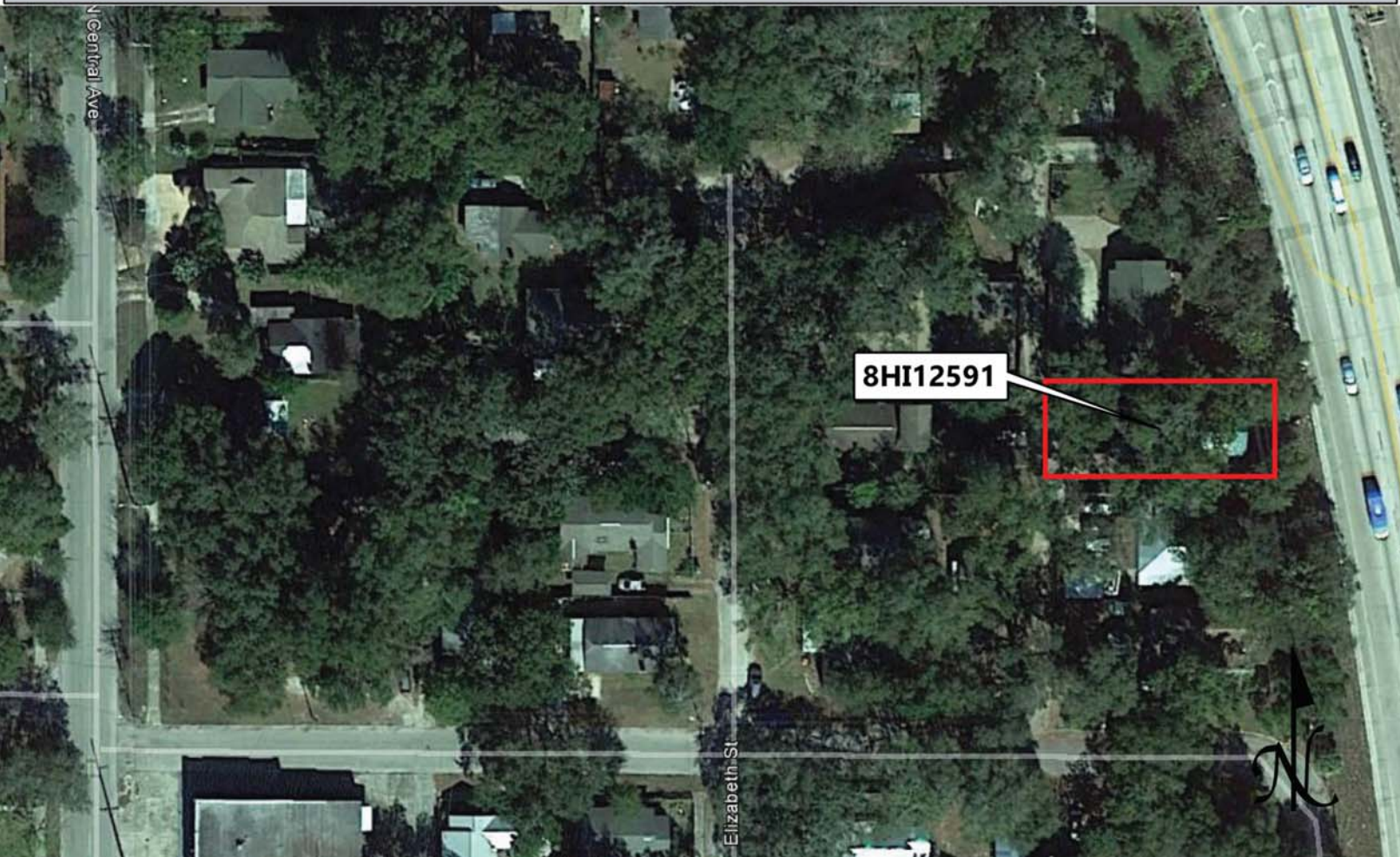
Recorder Contact Information 1107 N. Ward St., Tampa FL 33607 / (813) 636-8200 / janus@janus-research.com
(address / phone / fax / e-mail)

Required Attachments
1 USGS 7.5' MAP WITH STRUCTURE LOCATION PINPOINTED IN RED
2 LARGE SCALE STREET, PLAT OR PARCEL MAP (available from most property appraiser web sites)
3 PHOTO OF MAIN FACADE, ARCHIVAL B&W PRINT OR DIGITAL IMAGE FILE
If submitting an image file, it must be included on disk or CD AND in hard copy format (plain paper is acceptable). Digital image must be at least 1600 x 1200 pixels, 24-bit color, jpeg or tiff.

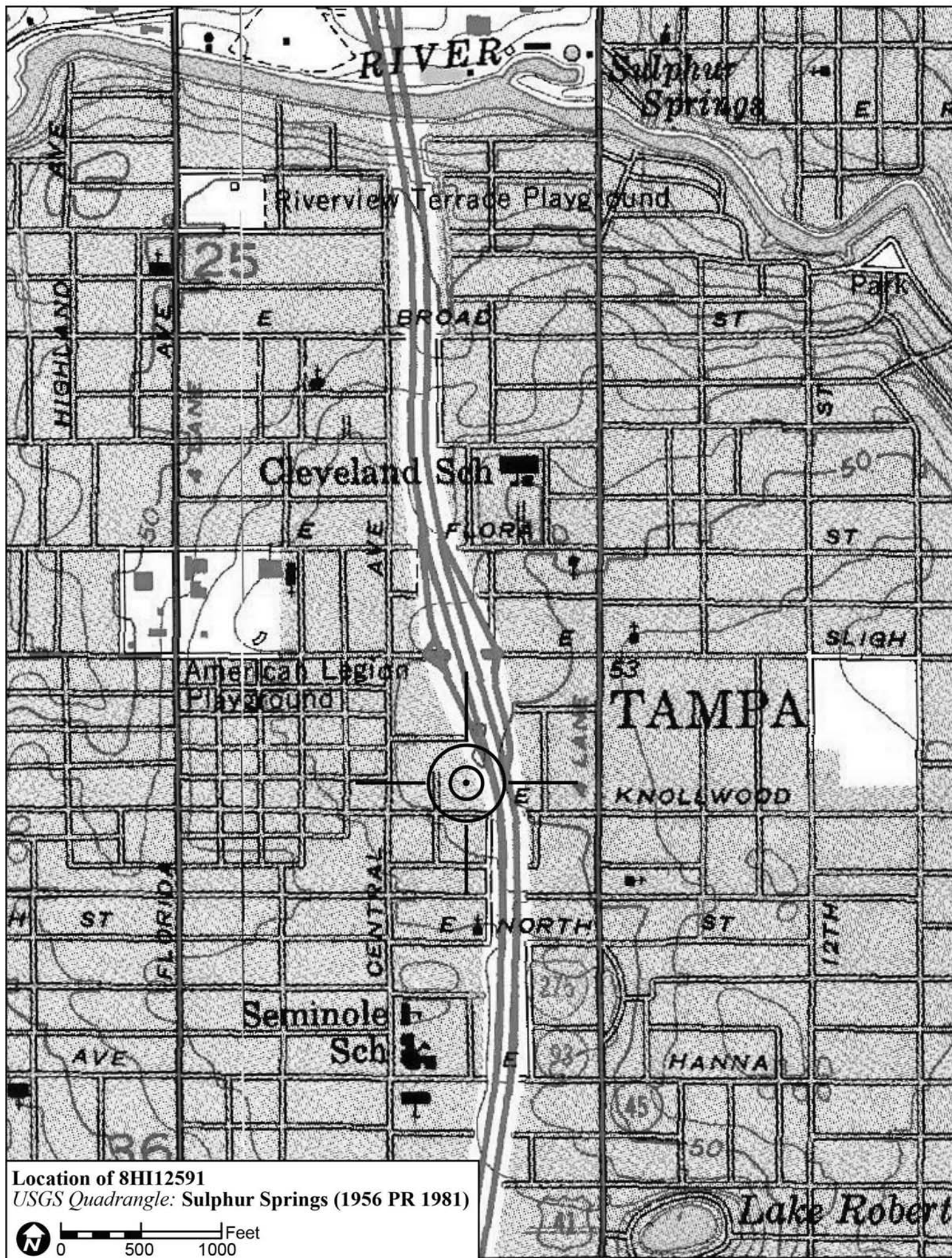
PHOTOGRAPH



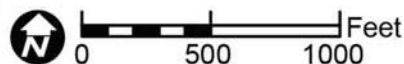
SKETCH MAP



USGS QUADRANGLE MAP



Location of 8HI12591
USGS Quadrangle: Sulphur Springs (1956 PR 1981)



Original
 Update



HISTORICAL STRUCTURE FORM

FLORIDA MASTER SITE FILE

Version 4.0 1/07

Site #8 **HI12594**
Field Date 1-27-2015
Form Date 2-4-2015
Recorder # 246

Shaded Fields represent the minimum acceptable level of documentation.
Consult the *Guide to Historical Structure Forms* for detailed instructions.

Site Name(s) (address if none) 6708 N Harer St Multiple Listing (DHR only) _____
Survey Project Name I-275 Martin Luther King Blvd to N of Bearss Ave Survey # (DHR only) _____
National Register Category (please check one) building structure district site object
Ownership: private-profit private-nonprofit private-individual private-nonspecific city county state federal Native American foreign unknown

LOCATION & MAPPING

Street Number 6708 Direction N Street Name Harer Street Type Street Suffix Direction _____
Address: _____
Cross Streets (nearest/between) W side, b/w E Elm St and E Knollwood St
USGS 7.5 Map Name SULPHUR SPRINGS USGS Date 1987 Plat or Other Map _____
City / Town (within 3 miles) Tampa In City Limits? yes no unknown County Hillsborough
Township 28S Range 18E Section 36 ¼ section: NW SW SE NE Irregular-name: _____
Tax Parcel # 162671-0000 Landgrant _____
Subdivision Name J.F. Senour Block _____ Lot _____
UTM Coordinates: Zone 16 17 Easting 357173 Northing 3099027
Other Coordinates: X: _____ Y: _____ Coordinate System & Datum _____
Name of Public Tract (e.g., park) _____

HISTORY

Construction Year: 1955 approximately year listed or earlier year listed or later
Original Use Private Residence (House/Cottage/Cabin) From (year): 1955 To (year): _____
Current Use Private Residence (House/Cottage/Cabin) From (year): _____ To (year): 2015
Other Use _____ From (year): _____ To (year): _____
Moves: yes no unknown Date: _____ Original address _____
Alterations: yes no unknown Date: c. 1970s Nature Windows/doors replaced, faux shutters
Additions: yes no unknown Date: _____ Nature _____
Architect (last name first): Unknown Builder (last name first): Unknown
Ownership History (especially original owner, dates, profession, etc.) _____

Is the Resource Affected by a Local Preservation Ordinance? yes no unknown Describe _____

DESCRIPTION

Style Masonry Vernacular Exterior Plan Rectangular Number of Stories 1
Exterior Fabric(s) 1. Concrete block 2. _____ 3. _____
Roof Type(s) 1. Hip 2. _____ 3. _____
Roof Material(s) 1. Composition shingles 2. _____ 3. _____
Roof secondary strucs. (dormers etc.) 1. _____ 2. _____
Windows (types, materials, etc.) Metal replacement 2/2 SHS and multi-light jalousie windows are present.

Distinguishing Architectural Features (exterior or interior ornaments) The building features concrete sills and faux shutters.

Ancillary Features / Outbuildings (record outbuildings, major landscape features; use continuation sheet if needed.) None observed

| DHR USE ONLY | | OFFICIAL EVALUATION | | DHR USE ONLY | |
|--|---|---------------------|-------|--------------|-------|
| NR List Date | SHPO – Appears to meet criteria for NR listing: <input type="checkbox"/> yes <input type="checkbox"/> no <input type="checkbox"/> insufficient info | Date | _____ | Init. | _____ |
| <input type="checkbox"/> Owner Objection | KEEPER – Determined eligible: <input type="checkbox"/> yes <input type="checkbox"/> no | Date | _____ | | |
| | NR Criteria for Evaluation: <input type="checkbox"/> a <input type="checkbox"/> b <input type="checkbox"/> c <input type="checkbox"/> d (see <i>National Register Bulletin 15</i> , p. 2) | | | | |

DESCRIPTION (continued)

Chimney: No. 0 Chimney Material(s): 1. Concrete block 2.
Structural System(s): 1. Concrete block 2. 3.
Foundation Type(s): 1. Continuous 2.
Foundation Material(s): 1. Concrete Block 2.
Main Entrance (stylistic details) At the E facade is a replacement panel door.
Porch Descriptions (types, locations, roof types, etc.) None observed

Condition (overall resource condition): []excellent [x]good []fair []deteriorated []ruinous
Narrative Description of Resource This MV style residence is rectangular in form with a hipped roof and concrete slab entrance at the E.

Archaeological Remains []Check if Archaeological Form Completed

RESEARCH METHODS (check all that apply)

[x]FMSF record search (sites/surveys) []library research []building permits [x]Sanborn maps
[]FL State Archives/photo collection []city directory []occupant/owner interview []plat maps
[x]property appraiser / tax records []newspaper files []neighbor interview []Public Lands Survey (DEP)
[x]cultural resource survey (CRAS) []historic photos []interior inspection []HABS/HAER record search
[x]other methods (describe) Historic aerial and aerial photographs
Bibliographic References (give FMSF manuscript # if relevant, use continuation sheet if needed)

OPINION OF RESOURCE SIGNIFICANCE

Appears to meet the criteria for National Register listing individually? []yes [x]no []insufficient information
Appears to meet the criteria for National Register listing as part of a district? []yes [x]no []insufficient information
Explanation of Evaluation (required, whether significant or not; use separate sheet if needed) This building does not possess sufficient significance for individual listing in the National Register. It is located in an area of altered historic resources which would not comprise a National Register Historic District.
Area(s) of Historical Significance (see National Register Bulletin 15, p. 8 for categories: e.g. "architecture", "ethnic heritage", "community planning & development", etc.)
1. 3. 5.
2. 4. 6.

DOCUMENTATION

Accessible Documentation Not Filed with the Site File - including field notes, analysis notes, photos, plans and other important documents
1) Document type Field notes Maintaining organization Janus Research
Document description File or accession #'s
2) Document type Field maps Maintaining organization Janus Research
Document description File or accession #'s

RECORDER INFORMATION


Recorder Name Janus Research Affiliation Janus Research
Recorder Contact Information 1107 N. Ward St., Tampa FL 33607 / (813) 636-8200 / janus@janus-research.com
(address / phone / fax / e-mail)

Required Attachments
1 USGS 7.5' MAP WITH STRUCTURE LOCATION PINPOINTED IN RED
2 LARGE SCALE STREET, PLAT OR PARCEL MAP (available from most property appraiser web sites)
3 PHOTO OF MAIN FACADE, ARCHIVAL B&W PRINT OR DIGITAL IMAGE FILE
If submitting an image file, it must be included on disk or CD AND in hard copy format (plain paper is acceptable). Digital image must be at least 1600 x 1200 pixels, 24-bit color, jpeg or tiff.

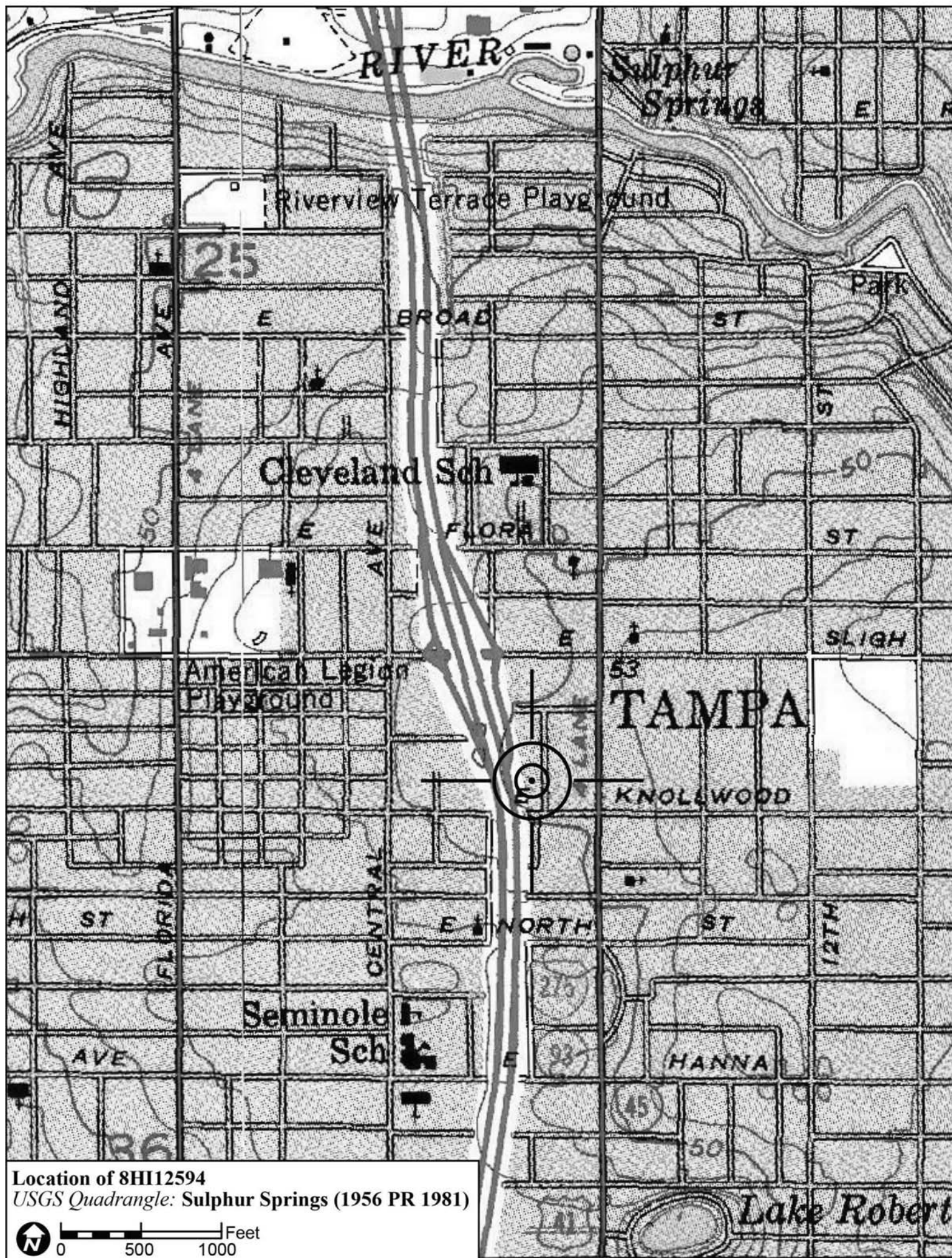
PHOTOGRAPH




SKETCH MAP



USGS QUADRANGLE MAP



Location of 8HI12594
USGS Quadrangle: Sulphur Springs (1956 PR 1981)



Original
 Update



HISTORICAL STRUCTURE FORM

FLORIDA MASTER SITE FILE

Version 4.0 1/07

Site #8 **HI12596**
Field Date 1-27-2015
Form Date 2-4-2015
Recorder # 247

Shaded Fields represent the minimum acceptable level of documentation.
Consult the *Guide to Historical Structure Forms* for detailed instructions.

Site Name(s) (address if none) 6710 N Harer St Multiple Listing (DHR only) _____
Survey Project Name I-275 Martin Luther King Blvd to N of Bearss Ave Survey # (DHR only) _____
National Register Category (please check one) building structure district site object
Ownership: private-profit private-nonprofit private-individual private-nonspecific city county state federal Native American foreign unknown

LOCATION & MAPPING

Street Number 6710 Direction N Street Name Harer Street Type Street Suffix Direction _____
Address: _____
Cross Streets (nearest/between) W side, b/w E Elm St and E Knollwood St
USGS 7.5 Map Name SULPHUR SPRINGS USGS Date 1987 Plat or Other Map _____
City / Town (within 3 miles) Tampa In City Limits? yes no unknown County Hillsborough
Township 28S Range 18E Section 36 1/4 section: NW SW SE NE Irregular-name: _____
Tax Parcel # 162522-0110 Landgrant _____
Subdivision Name J.F. Senour Block _____ Lot _____
UTM Coordinates: Zone 16 17 Easting 357179 Northing 3099038
Other Coordinates: X: _____ Y: _____ Coordinate System & Datum _____
Name of Public Tract (e.g., park) _____

HISTORY

Construction Year: 1955 approximately year listed or earlier year listed or later
Original Use Private Residence (House/Cottage/Cabin) From (year): 1955 To (year): _____
Current Use Private Residence (House/Cottage/Cabin) From (year): _____ To (year): 2015
Other Use _____ From (year): _____ To (year): _____
Moves: yes no unknown Date: _____ Original address _____
Alterations: yes no unknown Date: 1970s-1990s Nature Some windows and doors replaced
Additions: yes no unknown Date: c. 1970s Nature Possible N flat roof portion
Architect (last name first): Unknown Builder (last name first): Unknown
Ownership History (especially original owner, dates, profession, etc.) _____

Is the Resource Affected by a Local Preservation Ordinance? yes no unknown Describe _____

DESCRIPTION

Style Masonry Vernacular Exterior Plan Irregular Number of Stories 1
Exterior Fabric(s) 1. Stucco 2. Wood/Plywood 3. _____
Roof Type(s) 1. Hip 2. Flat 3. _____
Roof Material(s) 1. Composition roll 2. _____ 3. _____
Roof secondary strucs. (dormers etc.) 1. _____ 2. _____
Windows (types, materials, etc.) Metal 3-light awning and multi-light jalousie windows are present.

Distinguishing Architectural Features (exterior or interior ornaments) The building features stucco scored to resemble brick and decorative wrought iron porch rails.

Ancillary Features / Outbuildings (record outbuildings, major landscape features; use continuation sheet if needed.) None observed

| DHR USE ONLY | | OFFICIAL EVALUATION | | DHR USE ONLY | |
|--|---|---------------------|-------------|--------------|--|
| NR List Date _____ | SHPO – Appears to meet criteria for NR listing: <input type="checkbox"/> yes <input type="checkbox"/> no <input type="checkbox"/> insufficient info | Date _____ | Init. _____ | | |
| <input type="checkbox"/> Owner Objection | KEEPER – Determined eligible: <input type="checkbox"/> yes <input type="checkbox"/> no | Date _____ | | | |
| | NR Criteria for Evaluation: <input type="checkbox"/> a <input type="checkbox"/> b <input type="checkbox"/> c <input type="checkbox"/> d (see <i>National Register Bulletin 15</i> , p. 2) | | | | |

DESCRIPTION (continued)

Chimney: No. 1 Chimney Material(s): 1. Concrete block 2.
Structural System(s): 1. Concrete block 2. 3.
Foundation Type(s): 1. Continuous 2.
Foundation Material(s): 1. Concrete Block 2.
Main Entrance (stylistic details) At the E facade is a replacement wood panel door with fanlight.

Porch Descriptions (types, locations, roof types, etc.) The E entrance porch incorporates a roof extension with decorative wrought iron supports.

Condition (overall resource condition): []excellent [x]good []fair []deteriorated []ruinous

Narrative Description of Resource This MV style residence is irregular in form with a main hip roof portion and E roof extension entry porch. At the N is a flat roof portion which is a possible carport/garage addition which has been enclosed with wood siding.

Archaeological Remains []Check if Archaeological Form Completed

RESEARCH METHODS (check all that apply)

- [x]FMSF record search (sites/surveys) []library research []building permits [x]Sanborn maps
[]FL State Archives/photo collection []city directory []occupant/owner interview []plat maps
[x]property appraiser / tax records []newspaper files []neighbor interview []Public Lands Survey (DEP)
[x]cultural resource survey (CRAS) []historic photos []interior inspection []HABS/HAER record search
[x]other methods (describe) Historic aerial and aerial photographs

Bibliographic References (give FMSF manuscript # if relevant, use continuation sheet if needed)

OPINION OF RESOURCE SIGNIFICANCE

Appears to meet the criteria for National Register listing individually? []yes [x]no []insufficient information

Appears to meet the criteria for National Register listing as part of a district? []yes [x]no []insufficient information

Explanation of Evaluation (required, whether significant or not; use separate sheet if needed) This building does not possess sufficient significance for individual listing in the National Register. It is located in an area of altered historic resources which would not comprise a National Register Historic District.

Area(s) of Historical Significance (see National Register Bulletin 15, p. 8 for categories: e.g. "architecture", "ethnic heritage", "community planning & development", etc.)
1. 3. 5.
2. 4. 6.

DOCUMENTATION

- Accessible Documentation Not Filed with the Site File - including field notes, analysis notes, photos, plans and other important documents
1) Document type Field notes Maintaining organization Janus Research
Document description File or accession #'s
2) Document type Field maps Maintaining organization Janus Research
Document description File or accession #'s

RECORDER INFORMATION

Recorder Name Janus Research Affiliation Janus Research
Recorder Contact Information 1107 N. Ward St., Tampa FL 33607 / (813) 636-8200 / janus@janus-research.com
(address / phone / fax / e-mail)

Required Attachments
1 USGS 7.5' MAP WITH STRUCTURE LOCATION PINPOINTED IN RED
2 LARGE SCALE STREET, PLAT OR PARCEL MAP (available from most property appraiser web sites)
3 PHOTO OF MAIN FACADE, ARCHIVAL B&W PRINT OR DIGITAL IMAGE FILE
If submitting an image file, it must be included on disk or CD AND in hard copy format (plain paper is acceptable). Digital image must be at least 1600 x 1200 pixels, 24-bit color, jpeg or tiff.

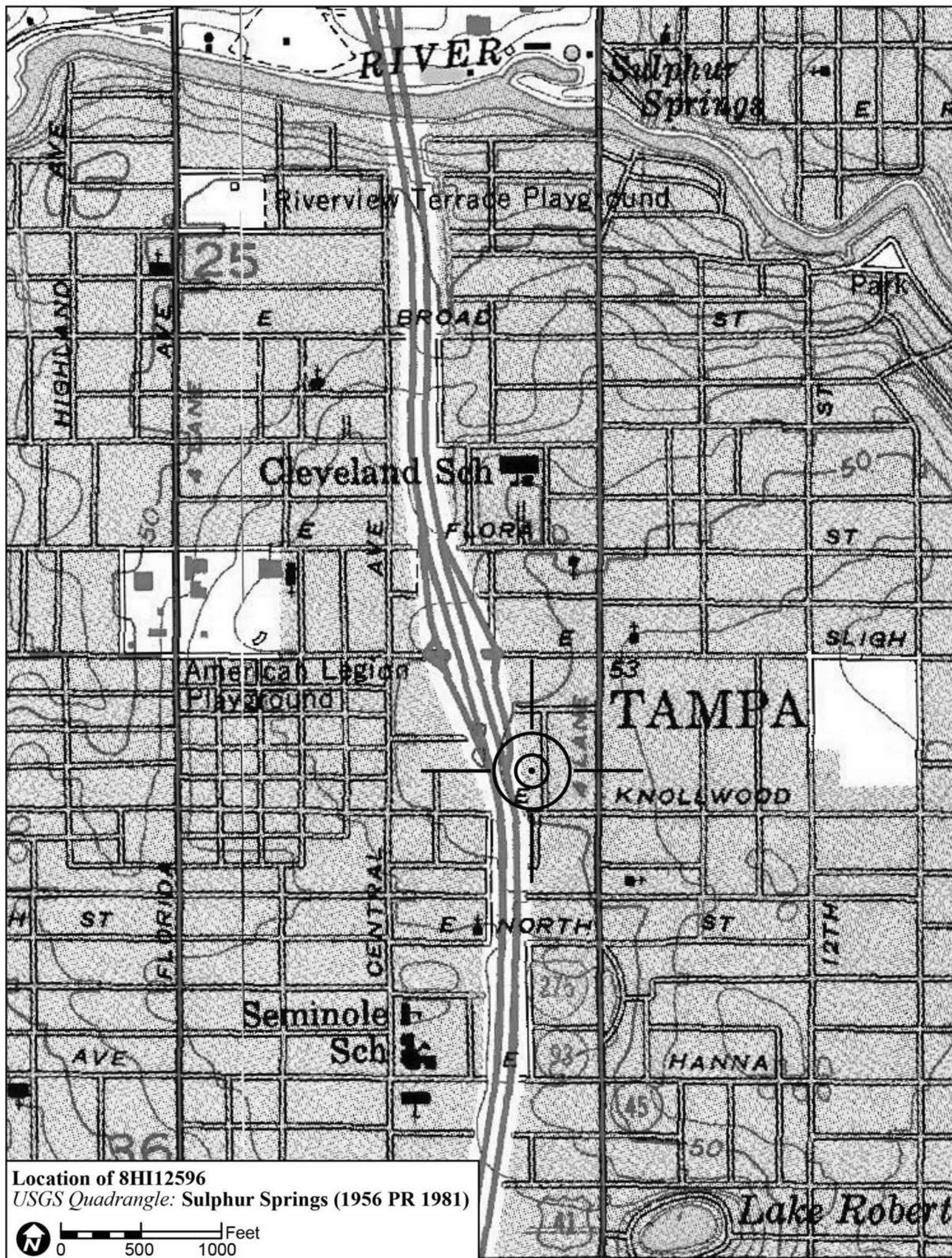
PHOTOGRAPH



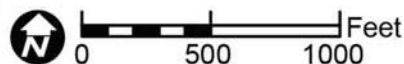
SKETCH MAP



USGS QUADRANGLE MAP



Location of 8HI12596
USGS Quadrangle: Sulphur Springs (1956 PR 1981)



Original
 Update



HISTORICAL STRUCTURE FORM

FLORIDA MASTER SITE FILE

Version 4.0 1/07

Site #8 **HI12613**
Field Date 2-5-2015
Form Date 2-26-2015
Recorder # 326

Shaded Fields represent the minimum acceptable level of documentation.
Consult the *Guide to Historical Structure Forms* for detailed instructions.

Site Name(s) (address if none) 506 E Elm Street Multiple Listing (DHR only) _____
Survey Project Name I-275 Martin Luther King Blvd to N of Bearss Ave Survey # (DHR only) _____
National Register Category (please check one) building structure district site object
Ownership: private-profit private-nonprofit private-individual private-nonspecific city county state federal Native American foreign unknown

LOCATION & MAPPING

Street Number 506 Direction E Street Name Elm Street Type Street Suffix Direction _____
Address: _____
Cross Streets (nearest/between) N side, b/w I-275 and N Central Ave
USGS 7.5 Map Name SULPHUR SPRINGS USGS Date 1987 Plat or Other Map _____
City / Town (within 3 miles) Tampa In City Limits? yes no unknown County Hillsborough
Township 28S Range 18E Section 36 1/4 section: NW SW SE NE Irregular-name: _____
Tax Parcel # 162570-0000 Landgrant _____
Subdivision Name Iroquois Park Block _____ Lot _____
UTM Coordinates: Zone 16 17 Easting 357006 Northing 3099175
Other Coordinates: X: _____ Y: _____ Coordinate System & Datum _____
Name of Public Tract (e.g., park) _____

HISTORY

Construction Year: 1928 approximately year listed or earlier year listed or later
Original Use Private Residence (House/Cottage/Cabin) From (year): 1928 To (year): _____
Current Use Private Residence (House/Cottage/Cabin) From (year): _____ To (year): 2015
Other Use _____ From (year): _____ To (year): _____
Moves: yes no unknown Date: _____ Original address _____
Alterations: yes no unknown Date: c. 2000s Nature Windows/doors, supports, railing
Additions: yes no unknown Date: c. 1980s Nature NE screened porch addition
Architect (last name first): Unknown Builder (last name first): Unknown
Ownership History (especially original owner, dates, profession, etc.) _____

Is the Resource Affected by a Local Preservation Ordinance? yes no unknown Describe _____

DESCRIPTION

Style Frame Vernacular Exterior Plan Irregular Number of Stories 1
Exterior Fabric(s) 1. Wood siding 2. _____ 3. _____
Roof Type(s) 1. Gable 2. _____ 3. _____
Roof Material(s) 1. Composition shingles 2. _____ 3. _____
Roof secondary strucs. (dormers etc.) 1. _____ 2. _____
Windows (types, materials, etc.) Metal replacement 1/1 SHS windows are present.

Distinguishing Architectural Features (exterior or interior ornaments) The building features cornerboards, vents, and wood surrounds.

Ancillary Features / Outbuildings (record outbuildings, major landscape features; use continuation sheet if needed.) None observed

| DHR USE ONLY | | OFFICIAL EVALUATION | | DHR USE ONLY | |
|--|---|---------------------|-------|--------------|-------|
| NR List Date | SHPO – Appears to meet criteria for NR listing: <input type="checkbox"/> yes <input type="checkbox"/> no <input type="checkbox"/> insufficient info | Date | _____ | Init. | _____ |
| <input type="checkbox"/> Owner Objection | KEEPER – Determined eligible: <input type="checkbox"/> yes <input type="checkbox"/> no | Date | _____ | | |
| | NR Criteria for Evaluation: <input type="checkbox"/> a <input type="checkbox"/> b <input type="checkbox"/> c <input type="checkbox"/> d (see <i>National Register Bulletin 15</i> , p. 2) | | | | |

DESCRIPTION (continued)

Chimney: No. 0 Chimney Material(s): 1. Wood frame 2. Piers 3. Concrete Block
Structural System(s): 1. Wood frame 2. Piers 3. Concrete Block
Foundation Type(s): 1. Piers 2. Concrete Block
Foundation Material(s): 1. Concrete Block 2.
Main Entrance (stylistic details) Set within the S porch is a replacement door with fanlight.

Porch Descriptions (types, locations, roof types, etc.) The main entrance porch is at the SE corner of the building and incorporates replacement wood supports and railing.

Condition (overall resource condition): [] excellent [x] good [] fair [] deteriorated [] ruinous

Narrative Description of Resource This FV style residence is irregular in form with a cross-gabled roof and NE screened in porch addition. The main entrance is set at the SE corner of the building at the intersection of the roof gables.

Archaeological Remains [] Check if Archaeological Form Completed

RESEARCH METHODS (check all that apply)

- [x] FMSF record search (sites/surveys) [] library research [] building permits [x] Sanborn maps
[] FL State Archives/photo collection [] city directory [] occupant/owner interview [] plat maps
[x] property appraiser / tax records [] newspaper files [] neighbor interview [] Public Lands Survey (DEP)
[x] cultural resource survey (CRAS) [] historic photos [] interior inspection [] HABS/HAER record search
[x] other methods (describe) Historic aerial and aerial photographs

Bibliographic References (give FMSF manuscript # if relevant, use continuation sheet if needed)

OPINION OF RESOURCE SIGNIFICANCE

Appears to meet the criteria for National Register listing individually? [] yes [x] no [] insufficient information
Appears to meet the criteria for National Register listing as part of a district? [] yes [x] no [] insufficient information
Explanation of Evaluation (required, whether significant or not; use separate sheet if needed) This building does not possess sufficient significance for individual listing in the National Register. It is located in an area of altered/deteriorated resources which would not comprise a historic district.

Area(s) of Historical Significance (see National Register Bulletin 15, p. 8 for categories: e.g. "architecture", "ethnic heritage", "community planning & development", etc.)
1. 3. 5.
2. 4. 6.

DOCUMENTATION

Accessible Documentation Not Filed with the Site File - including field notes, analysis notes, photos, plans and other important documents
1) Document type Field notes Maintaining organization Janus Research
Document description File or accession #'s
2) Document type Field maps Maintaining organization Janus Research
Document description File or accession #'s

RECORDER INFORMATION

Recorder Name Janus Research Affiliation Janus Research
Recorder Contact Information 1107 N. Ward St., Tampa FL 33607 / (813) 636-8200 / janus@janus-research.com
(address / phone / fax / e-mail)

Required Attachments
1 USGS 7.5' MAP WITH STRUCTURE LOCATION PINPOINTED IN RED
2 LARGE SCALE STREET, PLAT OR PARCEL MAP (available from most property appraiser web sites)
3 PHOTO OF MAIN FACADE, ARCHIVAL B&W PRINT OR DIGITAL IMAGE FILE
If submitting an image file, it must be included on disk or CD AND in hard copy format (plain paper is acceptable). Digital image must be at least 1600 x 1200 pixels, 24-bit color, jpeg or tiff.

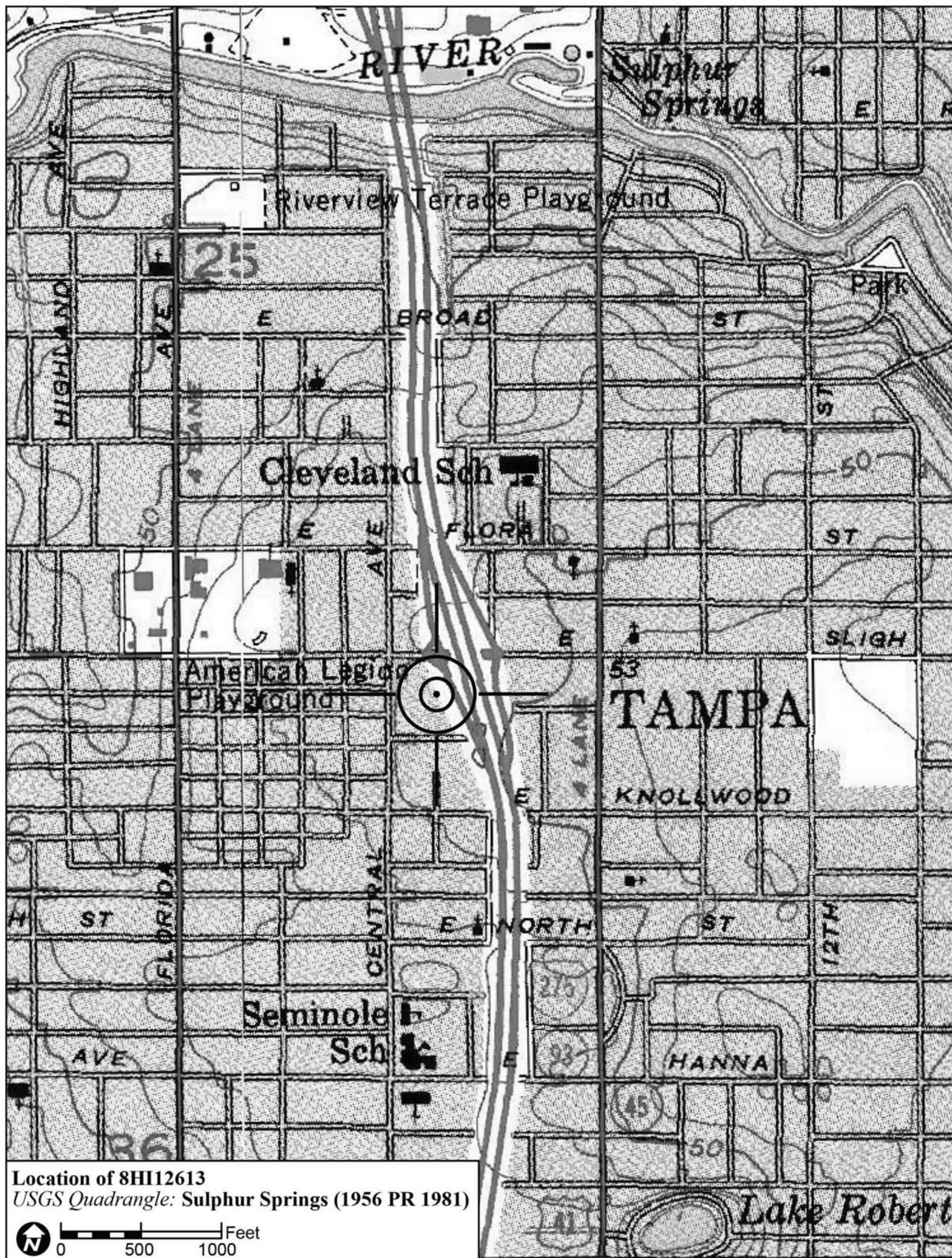
PHOTOGRAPH



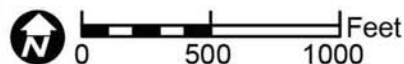
SKETCH MAP



USGS QUADRANGLE MAP



Location of 8HI12613
USGS Quadrangle: Sulphur Springs (1956 PR 1981)



Original
 Update



HISTORICAL STRUCTURE FORM

FLORIDA MASTER SITE FILE

Version 4.0 1/07

Site #8 **HI12597**
Field Date 1-27-2015
Form Date 2-4-2015
Recorder # 248

Shaded Fields represent the minimum acceptable level of documentation.
Consult the *Guide to Historical Structure Forms* for detailed instructions.

Site Name(s) (address if none) 6712 N Harer St Multiple Listing (DHR only) _____
Survey Project Name I-275 Martin Luther King Blvd to N of Bearss Ave Survey # (DHR only) _____
National Register Category (please check one) building structure district site object
Ownership: private-profit private-nonprofit private-individual private-nonspecific city county state federal Native American foreign unknown

LOCATION & MAPPING

Street Number 6712 Direction N Street Name Harer Street Type Street Suffix Direction _____
Address: _____
Cross Streets (nearest/between) W side, b/w E Elm St and E Knollwood St
USGS 7.5 Map Name SULPHUR SPRINGS USGS Date 1987 Plat or Other Map _____
City / Town (within 3 miles) Tampa In City Limits? yes no unknown County Hillsborough
Township 28S Range 18E Section 36 ¼ section: NW SW SE NE Irregular-name: _____
Tax Parcel # 162522-0100 Landgrant _____
Subdivision Name J.F. Senour Block _____ Lot _____
UTM Coordinates: Zone 16 17 Easting 357177 Northing 3099051
Other Coordinates: X: _____ Y: _____ Coordinate System & Datum _____
Name of Public Tract (e.g., park) _____

HISTORY

Construction Year: 1928 approximately year listed or earlier year listed or later
Original Use Private Residence (House/Cottage/Cabin) From (year): 1928 To (year): _____
Current Use Private Residence (House/Cottage/Cabin) From (year): _____ To (year): 2015
Other Use _____ From (year): _____ To (year): _____
Moves: yes no unknown Date: _____ Original address _____
Alterations: yes no unknown Date: c. 1980s Nature Windows/door, asbestos, E porch rails
Additions: yes no unknown Date: _____ Nature _____
Architect (last name first): Unknown Builder (last name first): Unknown
Ownership History (especially original owner, dates, profession, etc.) _____

Is the Resource Affected by a Local Preservation Ordinance? yes no unknown Describe _____

DESCRIPTION

Style Bungalow Exterior Plan Rectangular Number of Stories 1
Exterior Fabric(s) 1. Shingles-asbestos 2. _____ 3. _____
Roof Type(s) 1. Clipped gable 2. Gable 3. Shed
Roof Material(s) 1. Composition shingles 2. _____ 3. _____
Roof secondary strucs. (dormers etc.) 1. _____ 2. _____
Windows (types, materials, etc.) Metal replacement 1/1 and 6/6 SHS windows are present.

Distinguishing Architectural Features (exterior or interior ornaments) The building features cornerboards, exposed rafter tails, vents, wood surrounds, and squared battered porch columns.

Ancillary Features / Outbuildings (record outbuildings, major landscape features; use continuation sheet if needed.) There is a wood frame outbuilding with gabled roof W of the main house. It is extremely close to the residence but not attached.

| DHR USE ONLY | | OFFICIAL EVALUATION | | DHR USE ONLY | |
|--|---|---------------------|-------------|--------------|--|
| NR List Date _____ | SHPO – Appears to meet criteria for NR listing: <input type="checkbox"/> yes <input type="checkbox"/> no <input type="checkbox"/> insufficient info | Date _____ | Init. _____ | | |
| <input type="checkbox"/> Owner Objection | KEEPER – Determined eligible: <input type="checkbox"/> yes <input type="checkbox"/> no | Date _____ | | | |
| | NR Criteria for Evaluation: <input type="checkbox"/> a <input type="checkbox"/> b <input type="checkbox"/> c <input type="checkbox"/> d (see <i>National Register Bulletin 15</i> , p. 2) | | | | |

DESCRIPTION (continued)

Chimney: No. 1 Chimney Material(s): 1. Brick 2.
Structural System(s): 1. Wood frame 2. 3.
Foundation Type(s): 1. Piers 2.
Foundation Material(s): 1. Brick 2.
Main Entrance (stylistic details) At the E facade is a multi-light inset replacement wood door.

Porch Descriptions (types, locations, roof types, etc.) The E entrance porch is beneath the main clipped-gable roof. It features squared battered porch columns a top brick piers and a replacement wood railing.

Condition (overall resource condition): []excellent [x]good []fair []deteriorated []ruinous

Narrative Description of Resource This Bungalow is rectangular in form with a main clipped-gabled roof, N gable extension where the chimney is, and W shed extension portion. The building has been re-clad in asbestos siding.

Archaeological Remains []Check if Archaeological Form Completed

RESEARCH METHODS (check all that apply)

- [x]FMSF record search (sites/surveys) []library research []building permits [x]Sanborn maps
[]FL State Archives/photo collection []city directory []occupant/owner interview []plat maps
[x]property appraiser / tax records []newspaper files []neighbor interview []Public Lands Survey (DEP)
[x]cultural resource survey (CRAS) []historic photos []interior inspection []HABS/HAER record search
[x]other methods (describe) Historic aerial and aerial photographs

Bibliographic References (give FMSF manuscript # if relevant, use continuation sheet if needed)

OPINION OF RESOURCE SIGNIFICANCE

Appears to meet the criteria for National Register listing individually? []yes [x]no []insufficient information
Appears to meet the criteria for National Register listing as part of a district? []yes [x]no []insufficient information

Explanation of Evaluation (required, whether significant or not; use separate sheet if needed) This building exhibits modifications and does not possess sufficient significance for individual listing in the National Register. It is located in an area of altered historic resources which would not comprise a National Register Historic District.

Area(s) of Historical Significance (see National Register Bulletin 15, p. 8 for categories: e.g. "architecture", "ethnic heritage", "community planning & development", etc.)
1. 3. 5.
2. 4. 6.

DOCUMENTATION

- Accessible Documentation Not Filed with the Site File - including field notes, analysis notes, photos, plans and other important documents
1) Document type Field notes Maintaining organization Janus Research
Document description File or accession #'s
2) Document type Field maps Maintaining organization Janus Research
Document description File or accession #'s

RECORDER INFORMATION

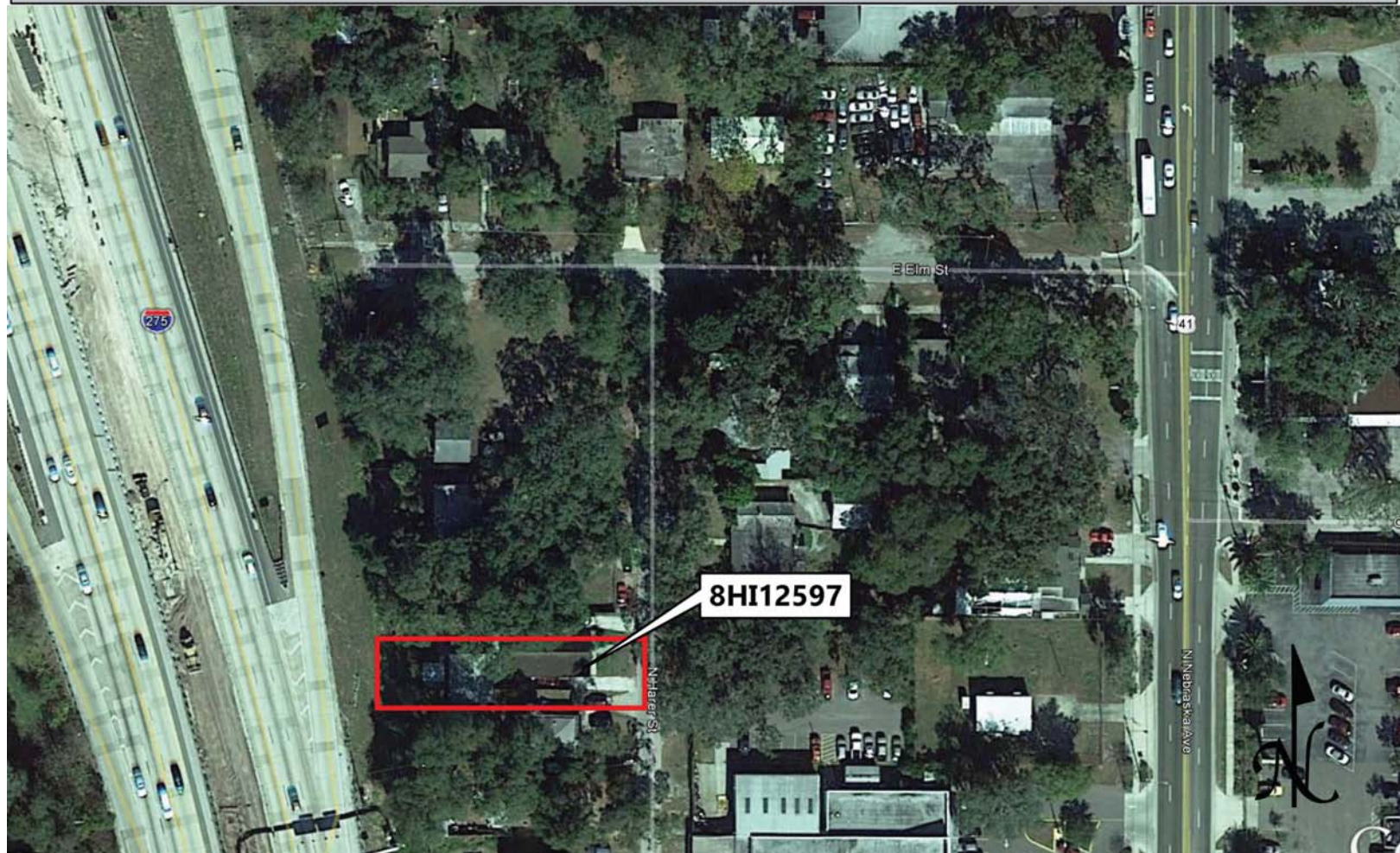
Recorder Name Janus Research Affiliation Janus Research
Recorder Contact Information 1107 N. Ward St., Tampa FL 33607 / (813) 636-8200 / janus@janus-research.com
(address / phone / fax / e-mail)

Required Attachments
1 USGS 7.5' MAP WITH STRUCTURE LOCATION PINPOINTED IN RED
2 LARGE SCALE STREET, PLAT OR PARCEL MAP (available from most property appraiser web sites)
3 PHOTO OF MAIN FACADE, ARCHIVAL B&W PRINT OR DIGITAL IMAGE FILE
If submitting an image file, it must be included on disk or CD AND in hard copy format (plain paper is acceptable). Digital image must be at least 1600 x 1200 pixels, 24-bit color, jpeg or tiff.

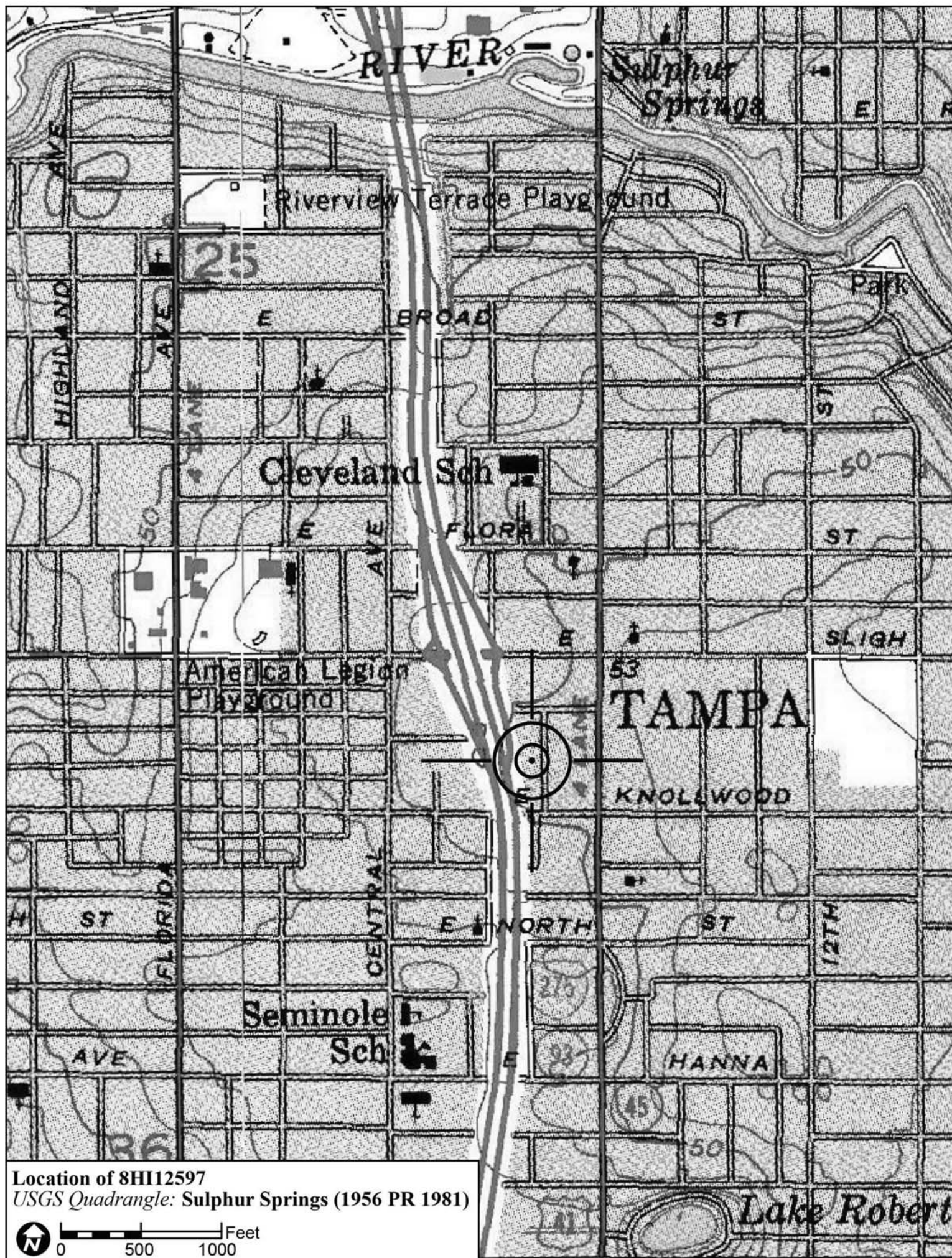
PHOTOGRAPH




SKETCH MAP



USGS QUADRANGLE MAP



Location of 8HI12597
USGS Quadrangle: Sulphur Springs (1956 PR 1981)



Original
 Update



HISTORICAL STRUCTURE FORM

FLORIDA MASTER SITE FILE

Version 4.0 1/07

Site #8 **HI12598**
Field Date 1-27-2015
Form Date 2-4-2015
Recorder # 249

Shaded Fields represent the minimum acceptable level of documentation.
Consult the *Guide to Historical Structure Forms* for detailed instructions.

Site Name(s) (address if none) 6714 N Harer St Multiple Listing (DHR only) _____
Survey Project Name I-275 Martin Luther King Blvd to N of Bearss Ave Survey # (DHR only) _____
National Register Category (please check one) building structure district site object
Ownership: private-profit private-nonprofit private-individual private-nonspecific city county state federal Native American foreign unknown

LOCATION & MAPPING

Street Number 6714 Direction N Street Name Harer Street Type Street Suffix Direction _____
Address: _____
Cross Streets (nearest/between) W side, b/w E Elm St and E Knollwood St
USGS 7.5 Map Name SULPHUR SPRINGS USGS Date 1987 Plat or Other Map _____
City / Town (within 3 miles) Tampa In City Limits? yes no unknown County Hillsborough
Township 28S Range 18E Section 36 ¼ section: NW SW SE NE Irregular-name: _____
Tax Parcel # 162522-0000 Landgrant _____
Subdivision Name J.F. Senour Block _____ Lot _____
UTM Coordinates: Zone 16 17 Easting 357172 Northing 3099066
Other Coordinates: X: _____ Y: _____ Coordinate System & Datum _____
Name of Public Tract (e.g., park) _____

HISTORY

Construction Year: 1955 approximately year listed or earlier year listed or later
Original Use Private Residence (House/Cottage/Cabin) From (year): 1955 To (year): _____
Current Use Private Residence (House/Cottage/Cabin) From (year): _____ To (year): 2015
Other Use _____ From (year): _____ To (year): _____
Moves: yes no unknown Date: _____ Original address _____
Alterations: yes no unknown Date: c. 1990s Nature Re-stuccoed, windows/doors replaced
Additions: yes no unknown Date: _____ Nature _____
Architect (last name first): Unknown Builder (last name first): Unknown
Ownership History (especially original owner, dates, profession, etc.) _____

Is the Resource Affected by a Local Preservation Ordinance? yes no unknown Describe _____

DESCRIPTION

Style Masonry Vernacular Exterior Plan Rectangular Number of Stories 1
Exterior Fabric(s) 1. Stucco 2. _____ 3. _____
Roof Type(s) 1. Gable 2. _____ 3. _____
Roof Material(s) 1. Composition shingles 2. _____ 3. _____
Roof secondary strucs. (dormers etc.) 1. _____ 2. _____
Windows (types, materials, etc.) Metal replacement 1/1 SHS windows are present.

Distinguishing Architectural Features (exterior or interior ornaments) The building features concrete sills and stucco that is scored to resemble brick.

Ancillary Features / Outbuildings (record outbuildings, major landscape features; use continuation sheet if needed.) None observed

| DHR USE ONLY | | OFFICIAL EVALUATION | | DHR USE ONLY | |
|--|---|---------------------|-------|--------------|-------|
| NR List Date | SHPO – Appears to meet criteria for NR listing: <input type="checkbox"/> yes <input type="checkbox"/> no <input type="checkbox"/> insufficient info | Date | _____ | Init. | _____ |
| <input type="checkbox"/> Owner Objection | KEEPER – Determined eligible: <input type="checkbox"/> yes <input type="checkbox"/> no | Date | _____ | | |
| | NR Criteria for Evaluation: <input type="checkbox"/> a <input type="checkbox"/> b <input type="checkbox"/> c <input type="checkbox"/> d (see <i>National Register Bulletin 15</i> , p. 2) | | | | |

DESCRIPTION (continued)

Chimney: No. 0 Chimney Material(s): 1. Concrete block 2.
Structural System(s): 1. Concrete block 2. 3.
Foundation Type(s): 1. Continuous 2.
Foundation Material(s): 1. Concrete Block 2.
Main Entrance (stylistic details) At the E facade is a replacement wood door with decorative light inset.

Porch Descriptions (types, locations, roof types, etc.) The E facade porch is beneath a shed roof extension with replacement wood supports and rail.

Condition (overall resource condition): []excellent [x]good []fair []deteriorated []ruinous

Narrative Description of Resource This MV style residence is rectangular in form with a side gable roof and E shed extension porch. The building has been non-historically re-stuccoed and the porch altered.

Archaeological Remains []Check if Archaeological Form Completed

RESEARCH METHODS (check all that apply)

- [x]FMSF record search (sites/surveys) []library research []building permits [x]Sanborn maps
[]FL State Archives/photo collection []city directory []occupant/owner interview []plat maps
[x]property appraiser / tax records []newspaper files []neighbor interview []Public Lands Survey (DEP)
[x]cultural resource survey (CRAS) []historic photos []interior inspection []HABS/HAER record search
[x]other methods (describe) Historic aerial and aerial photographs

Bibliographic References (give FMSF manuscript # if relevant, use continuation sheet if needed)

OPINION OF RESOURCE SIGNIFICANCE

Appears to meet the criteria for National Register listing individually? []yes [x]no []insufficient information

Appears to meet the criteria for National Register listing as part of a district? []yes [x]no []insufficient information

Explanation of Evaluation (required, whether significant or not; use separate sheet if needed) This building exhibits modifications and does not possess sufficient significance for individual listing in the National Register. It is located in an area of altered historic resources which would not comprise a National Register Historic District.

Area(s) of Historical Significance (see National Register Bulletin 15, p. 8 for categories: e.g. "architecture", "ethnic heritage", "community planning & development", etc.)

- 1. 3. 5.
2. 4. 6.

DOCUMENTATION

Accessible Documentation Not Filed with the Site File - including field notes, analysis notes, photos, plans and other important documents

- 1) Document type Field notes Maintaining organization Janus Research
Document description File or accession #'s
2) Document type Field maps Maintaining organization Janus Research
Document description File or accession #'s

RECORDER INFORMATION

Recorder Name Janus Research Affiliation Janus Research

Recorder Contact Information 1107 N. Ward St., Tampa FL 33607 / (813) 636-8200 / janus@janus-research.com
(address / phone / fax / e-mail)

Required Attachments
1 USGS 7.5' MAP WITH STRUCTURE LOCATION PINPOINTED IN RED
2 LARGE SCALE STREET, PLAT OR PARCEL MAP (available from most property appraiser web sites)
3 PHOTO OF MAIN FACADE, ARCHIVAL B&W PRINT OR DIGITAL IMAGE FILE
If submitting an image file, it must be included on disk or CD AND in hard copy format (plain paper is acceptable). Digital image must be at least 1600 x 1200 pixels, 24-bit color, jpeg or tiff.

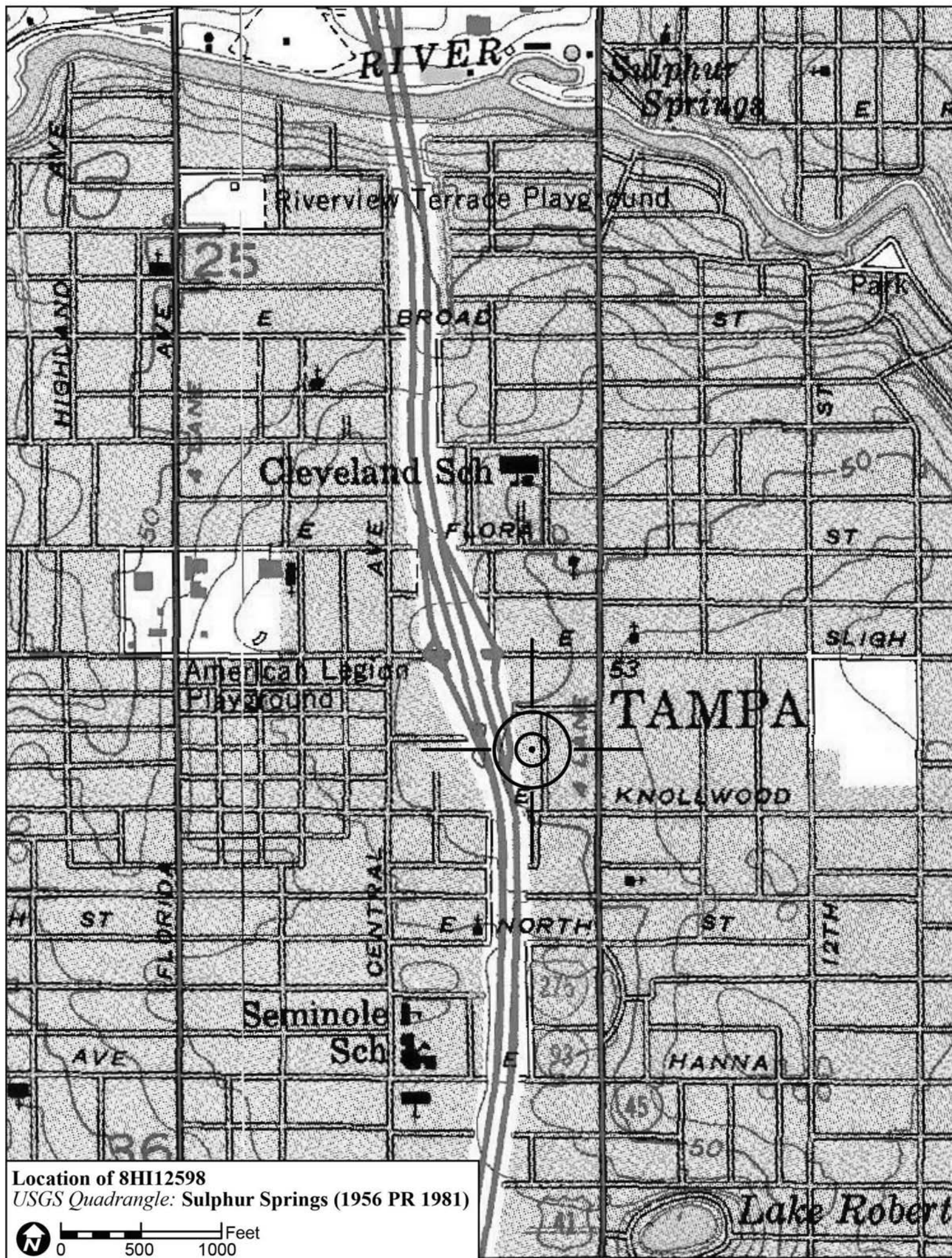
PHOTOGRAPH




SKETCH MAP



USGS QUADRANGLE MAP



Location of 8HI12598
USGS Quadrangle: Sulphur Springs (1956 PR 1981)



Original
 Update



HISTORICAL STRUCTURE FORM

FLORIDA MASTER SITE FILE

Version 4.0 1/07

Site #8 **HI12616**
Field Date 1-28-2015
Form Date 2-4-2015
Recorder # 258

Shaded Fields represent the minimum acceptable level of documentation.
Consult the *Guide to Historical Structure Forms* for detailed instructions.

Site Name(s) (address if none) True Auto Care Multiple Listing (DHR only) _____
Survey Project Name I-275 Martin Luther King Blvd to N of Bearss Ave Survey # (DHR only) _____
National Register Category (please check one) building structure district site object
Ownership: private-profit private-nonprofit private-individual private-nonspecific city county state federal Native American foreign unknown

LOCATION & MAPPING

Street Number 802 Direction E Street Name Sligh Street Type Avenue Suffix Direction _____
Address: _____
Cross Streets (nearest/between) N side, b/w N Nebraska Ave and I-275
USGS 7.5 Map Name SULPHUR SPRINGS USGS Date 1987 Plat or Other Map _____
City / Town (within 3 miles) Tampa In City Limits? yes no unknown County Hillsborough
Township 28S Range 18E Section 36 1/4 section: NW SW SE NE Irregular-name: _____
Tax Parcel # 161743-0000 Landgrant _____
Subdivision Name E Bungalow Park Revision Block _____ Lot _____
UTM Coordinates: Zone 16 17 Easting 357155 Northing 3099273
Other Coordinates: X: _____ Y: _____ Coordinate System & Datum _____
Name of Public Tract (e.g., park) _____

HISTORY

Construction Year: 1965 approximately year listed or earlier year listed or later
Original Use Auto repair/Gas station From (year): 1965 To (year): _____
Current Use Auto repair/Gas station From (year): _____ To (year): 2015
Other Use _____ From (year): _____ To (year): _____
Moves: yes no unknown Date: _____ Original address _____
Alterations: yes no unknown Date: c. 1990s Nature Windows and doors replaced
Additions: yes no unknown Date: c. 1980s Nature E garage, N flat roof and S shed roof
Architect (last name first): Unknown Builder (last name first): Unknown
Ownership History (especially original owner, dates, profession, etc.) _____

Is the Resource Affected by a Local Preservation Ordinance? yes no unknown Describe _____

DESCRIPTION

Style Masonry Vernacular Exterior Plan Irregular Number of Stories 1
Exterior Fabric(s) 1. Concrete block 2. _____ 3. _____
Roof Type(s) 1. Flat 2. _____ 3. _____
Roof Material(s) 1. Built-up 2. _____ 3. _____
Roof secondary strucs. (dormers etc.) 1. _____ 2. _____
Windows (types, materials, etc.) Metal replacement 1-light fixed windows are present.

Distinguishing Architectural Features (exterior or interior ornaments) The building features signage, a S and E pent roof overhang, and stucco scored to resemble brick at the S.

Ancillary Features / Outbuildings (record outbuildings, major landscape features; use continuation sheet if needed.) There is a W c. 1987 2-bay garage constructed of concrete block with a flat roof system.

| DHR USE ONLY | | OFFICIAL EVALUATION | | DHR USE ONLY | |
|--|---|---------------------|-------|--------------|-------|
| NR List Date | SHPO – Appears to meet criteria for NR listing: <input type="checkbox"/> yes <input type="checkbox"/> no <input type="checkbox"/> insufficient info | Date | _____ | Init. | _____ |
| <input type="checkbox"/> Owner Objection | KEEPER – Determined eligible: <input type="checkbox"/> yes <input type="checkbox"/> no | Date | _____ | | |
| | NR Criteria for Evaluation: <input type="checkbox"/> a <input type="checkbox"/> b <input type="checkbox"/> c <input type="checkbox"/> d (see <i>National Register Bulletin 15</i> , p. 2) | | | | |

DESCRIPTION (continued)

Chimney: No. 0 Chimney Material(s): 1. Concrete block 2.
Structural System(s): 1. Concrete block 2. 3.
Foundation Type(s): 1. Slab 2. Continuous
Foundation Material(s): 1. Poured Concrete Footing 2. Concrete Block
Main Entrance (stylistic details) At the S facade is a replacement glass and metal door.

Porch Descriptions (types, locations, roof types, etc.) There is a S shed roof extension addition with wood supports.

Condition (overall resource condition): []excellent [x]good []fair []deteriorated []ruinous

Narrative Description of Resource This MV style auto garage is irregular in form with an original W flat roof portion that incorporates a shed S entrance addition and pent roof overhang. A 1-bay flat roof garage has been appended at the E, and there are N flat roof additions.

Archaeological Remains []Check if Archaeological Form Completed

RESEARCH METHODS (check all that apply)

- [x]FMSF record search (sites/surveys) []library research []building permits [x]Sanborn maps
[]FL State Archives/photo collection []city directory []occupant/owner interview []plat maps
[x]property appraiser / tax records []newspaper files []neighbor interview []Public Lands Survey (DEP)
[x]cultural resource survey (CRAS) []historic photos []interior inspection []HABS/HAER record search
[x]other methods (describe) Historic aerial and aerial photographs

Bibliographic References (give FMSF manuscript # if relevant, use continuation sheet if needed)

OPINION OF RESOURCE SIGNIFICANCE

Appears to meet the criteria for National Register listing individually? []yes [x]no []insufficient information

Appears to meet the criteria for National Register listing as part of a district? []yes [x]no []insufficient information

Explanation of Evaluation (required, whether significant or not; use separate sheet if needed) This building exhibits modifications and does not possess sufficient significance for individual listing in the National Register. It is located in an area which would not comprise a National Register Historic District.

Area(s) of Historical Significance (see National Register Bulletin 15, p. 8 for categories: e.g. "architecture", "ethnic heritage", "community planning & development", etc.)

- 1. 3. 5.
2. 4. 6.

DOCUMENTATION

Accessible Documentation Not Filed with the Site File - including field notes, analysis notes, photos, plans and other important documents

- 1) Document type Field notes Maintaining organization Janus Research
Document description File or accession #'s
2) Document type Field maps Maintaining organization Janus Research
Document description File or accession #'s

RECORDER INFORMATION

Recorder Name Janus Research Affiliation Janus Research

Recorder Contact Information 1107 N. Ward St., Tampa FL 33607 / (813) 636-8200 / janus@janus-research.com
(address / phone / fax / e-mail)

Required Attachments
1 USGS 7.5' MAP WITH STRUCTURE LOCATION PINPOINTED IN RED
2 LARGE SCALE STREET, PLAT OR PARCEL MAP (available from most property appraiser web sites)
3 PHOTO OF MAIN FACADE, ARCHIVAL B&W PRINT OR DIGITAL IMAGE FILE
If submitting an image file, it must be included on disk or CD AND in hard copy format (plain paper is acceptable). Digital image must be at least 1600 x 1200 pixels, 24-bit color, jpeg or tiff.

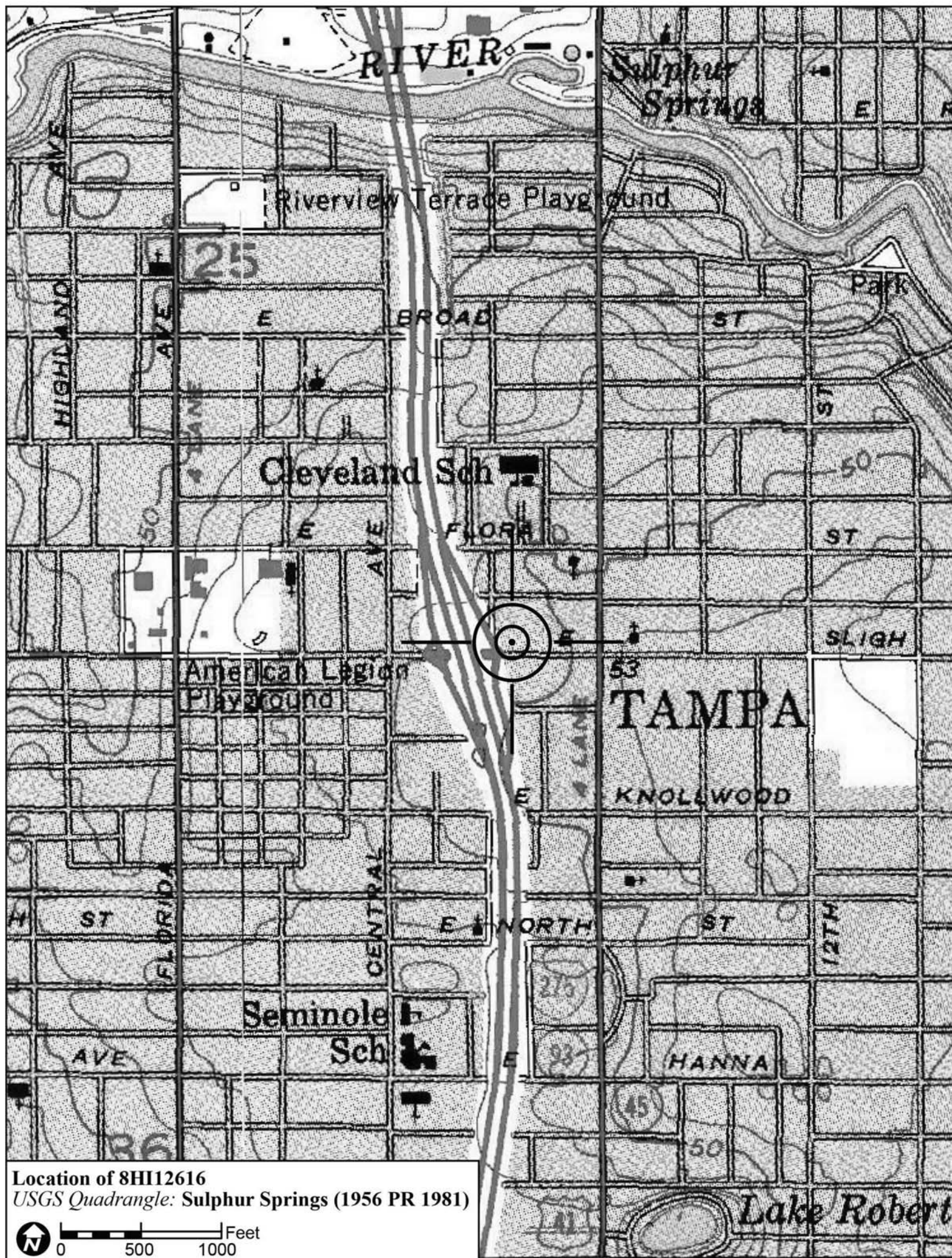
PHOTOGRAPH




SKETCH MAP



USGS QUADRANGLE MAP



Location of 8HI12616
USGS Quadrangle: Sulphur Springs (1956 PR 1981)



Original
 Update



HISTORICAL STRUCTURE FORM

FLORIDA MASTER SITE FILE

Version 4.0 1/07

Site #8 **HI12599**
Field Date 1-27-2015
Form Date 2-4-2015
Recorder # 250

Shaded Fields represent the minimum acceptable level of documentation.
Consult the *Guide to Historical Structure Forms* for detailed instructions.

Site Name(s) (address if none) 6716 N Harer St Multiple Listing (DHR only) _____
Survey Project Name I-275 Martin Luther King Blvd to N of Bearss Ave Survey # (DHR only) _____
National Register Category (please check one) building structure district site object
Ownership: private-profit private-nonprofit private-individual private-nonspecific city county state federal Native American foreign unknown

LOCATION & MAPPING

Street Number 6716 Direction N Street Name Harer Street Type Street Suffix Direction _____
Address: _____
Cross Streets (nearest/between) W side, b/w E Elm St and E Knollwood St
USGS 7.5 Map Name SULPHUR SPRINGS USGS Date 1987 Plat or Other Map _____
City / Town (within 3 miles) Tampa In City Limits? yes no unknown County Hillsborough
Township 28S Range 18E Section 36 1/4 section: NW SW SE NE Irregular-name: _____
Tax Parcel # 162521-0000 Landgrant _____
Subdivision Name _____ Block _____ Lot _____
UTM Coordinates: Zone 16 17 Easting 357172 Northing 3099081
Other Coordinates: X: _____ Y: _____ Coordinate System & Datum _____
Name of Public Tract (e.g., park) _____

HISTORY

Construction Year: 1930 approximately year listed or earlier year listed or later
Original Use Apartment, garage From (year): 1930 To (year): c1950
Current Use Private Residence (House/Cottage/Cabin) From (year): c1950 To (year): 2015
Other Use _____ From (year): _____ To (year): _____
Moves: yes no unknown Date: _____ Original address _____
Alterations: yes no unknown Date: 1970s-1980s Nature SE garage encl, windows/door, stuccoed
Additions: yes no unknown Date: c. 1970s Nature 2 N shed roof, E 2nd story shed roof
Architect (last name first): Unknown Builder (last name first): Unknown
Ownership History (especially original owner, dates, profession, etc.) _____

Is the Resource Affected by a Local Preservation Ordinance? yes no unknown Describe _____

DESCRIPTION

Style Frame Vernacular Exterior Plan Irregular Number of Stories 2
Exterior Fabric(s) 1. Stucco 2. _____ 3. _____
Roof Type(s) 1. Gable 2. Shed 3. _____
Roof Material(s) 1. Composition shingles 2. Built-up 3. _____
Roof secondary strucs. (dormers etc.) 1. _____ 2. _____
Windows (types, materials, etc.) Metal replacement 1/1 SHS and 4-light awning windows are present.

Distinguishing Architectural Features (exterior or interior ornaments) The building features stucco quoining and a non-historic textured stucco treatment.

Ancillary Features / Outbuildings (record outbuildings, major landscape features; use continuation sheet if needed.) There is a non-historic 1-bay garage with hipped roof to the E of the main residence. It has been non-historically stuccoed.

| DHR USE ONLY | | OFFICIAL EVALUATION | | DHR USE ONLY | |
|--|---|---------------------|-------------|--------------|--|
| NR List Date _____ | SHPO – Appears to meet criteria for NR listing: <input type="checkbox"/> yes <input type="checkbox"/> no <input type="checkbox"/> insufficient info | Date _____ | Init. _____ | | |
| <input type="checkbox"/> Owner Objection | KEEPER – Determined eligible: <input type="checkbox"/> yes <input type="checkbox"/> no | Date _____ | | | |
| | NR Criteria for Evaluation: <input type="checkbox"/> a <input type="checkbox"/> b <input type="checkbox"/> c <input type="checkbox"/> d (see <i>National Register Bulletin 15</i> , p. 2) | | | | |

DESCRIPTION (continued)

Chimney: No. 0 Chimney Material(s): 1. Platform wood frame 2.
Structural System(s): 1. Platform wood frame 2. 3.
Foundation Type(s): 1. Slab 2.
Foundation Material(s): 1. Poured Concrete Footing 2.
Main Entrance (stylistic details) At the E facade is a replacement at the N of the E enclosed entrance porch.
Porch Descriptions (types, locations, roof types, etc.) None observed

Condition (overall resource condition): []excellent [x]good []fair []deteriorated []ruinous
Narrative Description of Resource This FV residence is irregular in form with a 2-story front gable portion, N 1st and 2nd story shed additions, and E 2nd story shed addition. An E porch/garage has been encl. The building appears to have been the garage/apt to a non-extant residence.
Archaeological Remains []Check if Archaeological Form Completed

RESEARCH METHODS (check all that apply)

[x]FMSF record search (sites/surveys) []library research []building permits [x]Sanborn maps
[]FL State Archives/photo collection []city directory []occupant/owner interview []plat maps
[x]property appraiser / tax records []newspaper files []neighbor interview []Public Lands Survey (DEP)
[x]cultural resource survey (CRAS) []historic photos []interior inspection []HABS/HAER record search
[x]other methods (describe) Historic aerial and aerial photographs
Bibliographic References (give FMSF manuscript # if relevant, use continuation sheet if needed)

OPINION OF RESOURCE SIGNIFICANCE

Appears to meet the criteria for National Register listing individually? []yes [x]no []insufficient information
Appears to meet the criteria for National Register listing as part of a district? []yes [x]no []insufficient information
Explanation of Evaluation (required, whether significant or not; use separate sheet if needed) This building exhibits modifications and does not possess sufficient significance for individual listing in the National Register. It is located in an area of altered historic resources which would not comprise a National Register Historic District.
Area(s) of Historical Significance (see National Register Bulletin 15, p. 8 for categories: e.g. "architecture", "ethnic heritage", "community planning & development", etc.)
1. 3. 5.
2. 4. 6.

DOCUMENTATION

Accessible Documentation Not Filed with the Site File - including field notes, analysis notes, photos, plans and other important documents
1) Document type Field notes Maintaining organization Janus Research
Document description File or accession #'s
2) Document type Field maps Maintaining organization Janus Research
Document description File or accession #'s

RECORDER INFORMATION

Recorder Name Janus Research Affiliation Janus Research
Recorder Contact Information 1107 N. Ward St., Tampa FL 33607 / (813) 636-8200 / janus@janus-research.com
(address / phone / fax / e-mail)

Required Attachments
1 USGS 7.5' MAP WITH STRUCTURE LOCATION PINPOINTED IN RED
2 LARGE SCALE STREET, PLAT OR PARCEL MAP (available from most property appraiser web sites)
3 PHOTO OF MAIN FACADE, ARCHIVAL B&W PRINT OR DIGITAL IMAGE FILE
If submitting an image file, it must be included on disk or CD AND in hard copy format (plain paper is acceptable). Digital image must be at least 1600 x 1200 pixels, 24-bit color, jpeg or tiff.

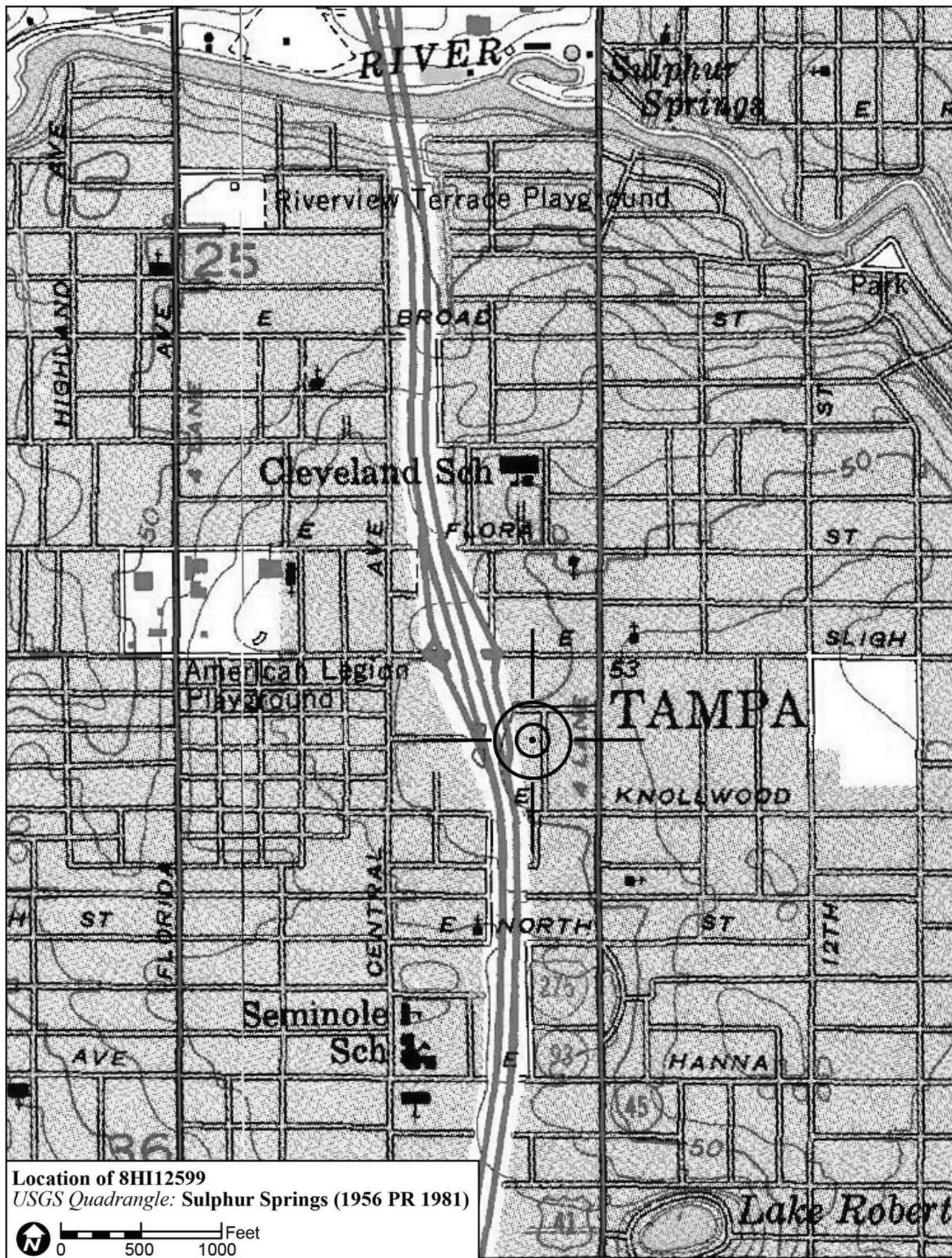
PHOTOGRAPH




SKETCH MAP



USGS QUADRANGLE MAP



Location of 8HI12599
USGS Quadrangle: Sulphur Springs (1956 PR 1981)



Original
 Update



HISTORICAL STRUCTURE FORM

FLORIDA MASTER SITE FILE

Version 4.0 1/07

Site #8 **HI12600**
Field Date 2-5-2015
Form Date 2-26-2015
Recorder # 318

Shaded Fields represent the minimum acceptable level of documentation.
Consult the *Guide to Historical Structure Forms* for detailed instructions.

Site Name(s) (address if none) 615 E Pocahontas Ave Multiple Listing (DHR only) _____
Survey Project Name I-275 Martin Luther King Blvd to N of Bearss Ave Survey # (DHR only) _____
National Register Category (please check one) building structure district site object
Ownership: private-profit private-nonprofit private-individual private-nonspecific city county state federal Native American foreign unknown

LOCATION & MAPPING

Street Number 615 Direction E Street Name Pocahontas Street Type Avenue Suffix Direction _____
Address: _____
Cross Streets (nearest / between) S side, b/w I-275 and N Central Ave
USGS 7.5 Map Name SULPHUR SPRINGS USGS Date 1987 Plat or Other Map _____
City / Town (within 3 miles) Tampa In City Limits? yes no unknown County Hillsborough
Township 28S Range 18E Section 36 ¼ section: NW SW SE NE Irregular-name: _____
Tax Parcel # 162541-0000 Landgrant _____
Subdivision Name Craft's Subdivision Block _____ Lot _____
UTM Coordinates: Zone 16 17 Easting 357058 Northing 3099054
Other Coordinates: X: _____ Y: _____ Coordinate System & Datum _____
Name of Public Tract (e.g., park) _____

HISTORY

Construction Year: 1923 approximately year listed or earlier year listed or later
Original Use Private Residence (House/Cottage/Cabin) From (year): 1923 To (year): _____
Current Use Private Residence (House/Cottage/Cabin) From (year): _____ To (year): 2015
Other Use _____ From (year): _____ To (year): _____
Moves: yes no unknown Date: _____ Original address _____
Alterations: yes no unknown Date: 1970s-2000s Nature Porch encl, windows/doors replaced
Additions: yes no unknown Date: c. 1970s Nature Shed roof S additions
Architect (last name first): Unknown Builder (last name first): Unknown
Ownership History (especially original owner, dates, profession, etc.) _____

Is the Resource Affected by a Local Preservation Ordinance? yes no unknown Describe _____

DESCRIPTION

Style Frame Vernacular Exterior Plan Irregular Number of Stories 1
Exterior Fabric(s) 1. Wood siding 2. _____ 3. _____
Roof Type(s) 1. Gable 2. Shed 3. _____
Roof Material(s) 1. Composition shingles 2. _____ 3. _____
Roof secondary strucs. (dormers etc.) 1. _____ 2. _____
Windows (types, materials, etc.) Metal replacement 1/1 SHS windows are present.

Distinguishing Architectural Features (exterior or interior ornaments) The building features wood porch columns, vents, cornerboards, and wood surrounds.

Ancillary Features / Outbuildings (record outbuildings, major landscape features; use continuation sheet if needed.) None observed

| DHR USE ONLY | | OFFICIAL EVALUATION | | DHR USE ONLY | |
|--|---|---------------------|-------|--------------|-------|
| NR List Date | SHPO – Appears to meet criteria for NR listing: <input type="checkbox"/> yes <input type="checkbox"/> no <input type="checkbox"/> insufficient info | Date | _____ | Init. | _____ |
| <input type="checkbox"/> Owner Objection | KEEPER – Determined eligible: <input type="checkbox"/> yes <input type="checkbox"/> no | Date | _____ | | |
| | NR Criteria for Evaluation: <input type="checkbox"/> a <input type="checkbox"/> b <input type="checkbox"/> c <input type="checkbox"/> d (see <i>National Register Bulletin 15</i> , p. 2) | | | | |

DESCRIPTION (continued)

Chimney: No. 1 Chimney Material(s): 1. Brick 2.
Structural System(s): 1. Wood frame 2. 3.
Foundation Type(s): 1. Piers 2.
Foundation Material(s): 1. Concrete Block 2.
Main Entrance (stylistic details) Within the N porch is a replacement door with decorative glass.

Porch Descriptions (types, locations, roof types, etc.) The N gable extension entrance porch has been partially enclosed. The remaining porch incorporates wood column supports.

Condition (overall resource condition): [] excellent [x] good [] fair [] deteriorated [] ruinous

Narrative Description of Resource This FV style residence is irregular in form with a W side gable portion where there is a partially enclosed porch, and 2 E front gable portions. To the S are shed roof additions.

Archaeological Remains [] Check if Archaeological Form Completed

RESEARCH METHODS (check all that apply)

- [x] FMSF record search (sites/surveys) [] library research [] building permits [x] Sanborn maps
[] FL State Archives/photo collection [] city directory [] occupant/owner interview [] plat maps
[x] property appraiser / tax records [] newspaper files [] neighbor interview [] Public Lands Survey (DEP)
[x] cultural resource survey (CRAS) [] historic photos [] interior inspection [] HABS/HAER record search
[x] other methods (describe) Historic aerial and aerial photographs

Bibliographic References (give FMSF manuscript # if relevant, use continuation sheet if needed)

OPINION OF RESOURCE SIGNIFICANCE

Appears to meet the criteria for National Register listing individually? [] yes [x] no [] insufficient information

Appears to meet the criteria for National Register listing as part of a district? [] yes [x] no [] insufficient information

Explanation of Evaluation (required, whether significant or not; use separate sheet if needed) This building exhibits modifications and does not possess sufficient significance for individual listing in the National Register. It is located in an area of altered/deteriorated resources which would not comprise a historic district.

Area(s) of Historical Significance (see National Register Bulletin 15, p. 8 for categories: e.g. "architecture", "ethnic heritage", "community planning & development", etc.)
1. 3. 5.
2. 4. 6.

DOCUMENTATION

- Accessible Documentation Not Filed with the Site File - including field notes, analysis notes, photos, plans and other important documents
1) Document type Field notes Maintaining organization Janus Research
Document description File or accession #'s
2) Document type Field maps Maintaining organization Janus Research
Document description File or accession #'s

RECORDER INFORMATION

Recorder Name Janus Research Affiliation Janus Research
Recorder Contact Information 1107 N. Ward St., Tampa FL 33607 / (813) 636-8200 / janus@janus-research.com
(address / phone / fax / e-mail)

Required Attachments
1 USGS 7.5' MAP WITH STRUCTURE LOCATION PINPOINTED IN RED
2 LARGE SCALE STREET, PLAT OR PARCEL MAP (available from most property appraiser web sites)
3 PHOTO OF MAIN FACADE, ARCHIVAL B&W PRINT OR DIGITAL IMAGE FILE
If submitting an image file, it must be included on disk or CD AND in hard copy format (plain paper is acceptable). Digital image must be at least 1600 x 1200 pixels, 24-bit color, jpeg or tiff.

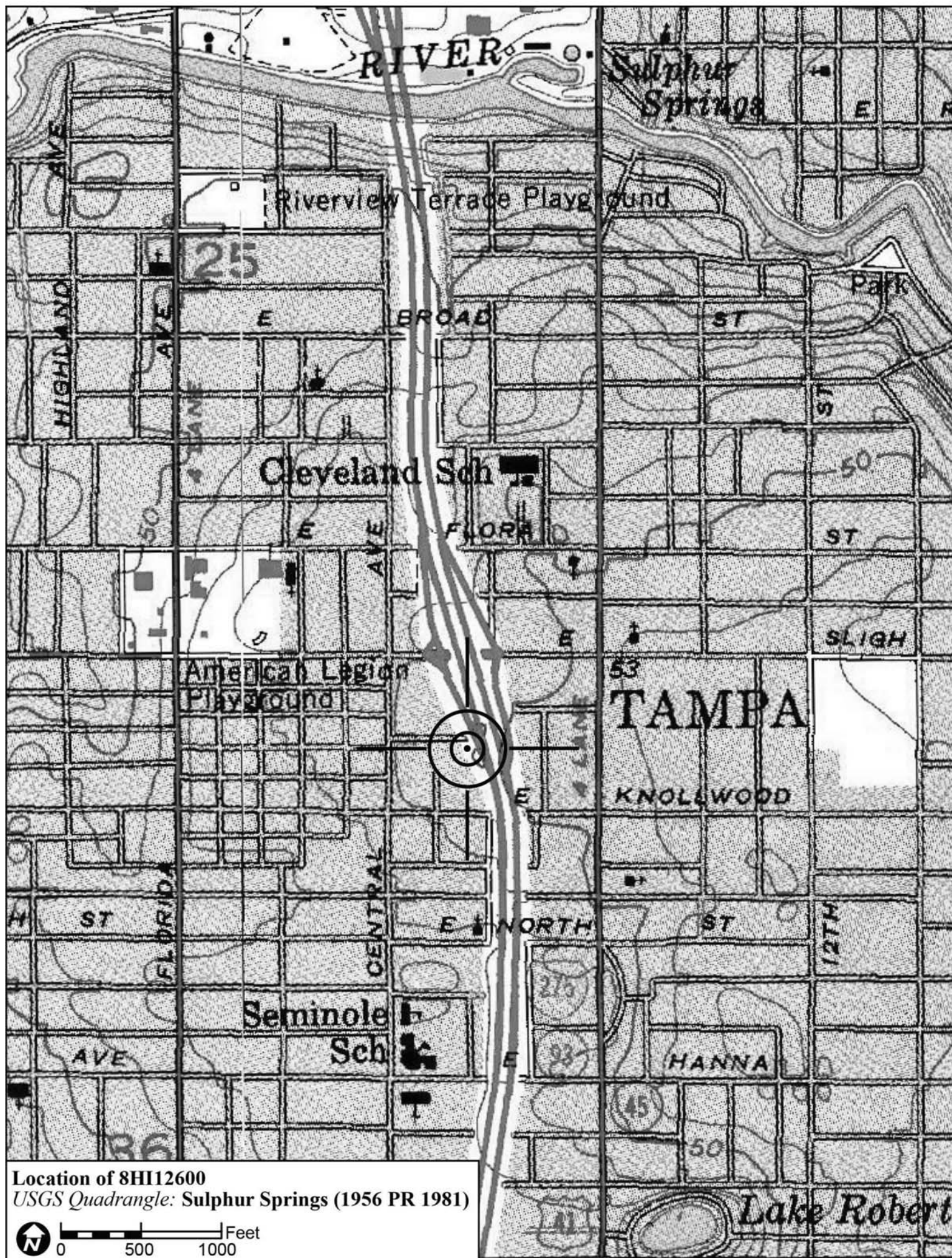
PHOTOGRAPH




SKETCH MAP



USGS QUADRANGLE MAP



Location of 8HI12600
USGS Quadrangle: Sulphur Springs (1956 PR 1981)



Original
 Update



HISTORICAL STRUCTURE FORM

FLORIDA MASTER SITE FILE

Version 4.0 1/07

Site #8 **HI12619**
Field Date 1-28-2015
Form Date 2-4-2015
Recorder # 259

Shaded Fields represent the minimum acceptable level of documentation.
Consult the *Guide to Historical Structure Forms* for detailed instructions.

Site Name(s) (address if none) 701 E Norfolk St Multiple Listing (DHR only) _____
Survey Project Name I-275 Martin Luther King Blvd to N of Bearss Ave Survey # (DHR only) _____
National Register Category (please check one) building structure district site object
Ownership: private-profit private-nonprofit private-individual private-nonspecific city county state federal Native American foreign unknown

LOCATION & MAPPING

Address: 701 E Norfolk Street
Cross Streets (nearest / between) SW inter of E Norfolk St and N Taliaferro Ave
USGS 7.5 Map Name SULPHUR SPRINGS USGS Date 1987 Plat or Other Map _____
City / Town (within 3 miles) Tampa In City Limits? yes no unknown County Hillsborough
Township 28S Range 18E Section 25 ¼ section: NW SW SE NE Irregular-name: _____
Tax Parcel # 161719-0000 Landgrant _____
Subdivision Name E Bungalow Park Revision Block _____ Lot _____
UTM Coordinates: Zone 16 17 Easting 357097 Northing 3099325
Other Coordinates: X: _____ Y: _____ Coordinate System & Datum _____
Name of Public Tract (e.g., park) _____

HISTORY

Construction Year: 1942 approximately year listed or earlier year listed or later
Original Use Private Residence (House/Cottage/Cabin) From (year): _____ To (year): _____
Current Use Private Residence (House/Cottage/Cabin) From (year): _____ To (year): 2015
Other Use _____ From (year): _____ To (year): _____
Moves: yes no unknown Date: _____ Original address _____
Alterations: yes no unknown Date: 1970s-1990s Nature Windows/doors replaced, garage encl
Additions: yes no unknown Date: c. 1950s Nature Several S additions
Architect (last name first): Unknown Builder (last name first): Unknown
Ownership History (especially original owner, dates, profession, etc.) _____

Is the Resource Affected by a Local Preservation Ordinance? yes no unknown Describe _____

DESCRIPTION

Style Frame Vernacular Exterior Plan Irregular Number of Stories 1
Exterior Fabric(s) 1. Wood siding 2. Stucco 3. _____
Roof Type(s) 1. Gable 2. _____ 3. _____
Roof Material(s) 1. Composition shingles 2. _____ 3. _____
Roof secondary strucs. (dormers etc.) 1. _____ 2. _____
Windows (types, materials, etc.) Metal replacement 1/1 SHS windows are present.

Distinguishing Architectural Features (exterior or interior ornaments) The building features vents, decorative wrought iron porch rail, and wood surrounds.

Ancillary Features / Outbuildings (record outbuildings, major landscape features; use continuation sheet if needed.) None observed

| DHR USE ONLY | | OFFICIAL EVALUATION | | DHR USE ONLY | |
|--|---|---------------------|-------|--------------|-------|
| NR List Date | SHPO – Appears to meet criteria for NR listing: <input type="checkbox"/> yes <input type="checkbox"/> no <input type="checkbox"/> insufficient info | Date | _____ | Init. | _____ |
| <input type="checkbox"/> Owner Objection | KEEPER – Determined eligible: <input type="checkbox"/> yes <input type="checkbox"/> no | Date | _____ | | |
| | NR Criteria for Evaluation: <input type="checkbox"/> a <input type="checkbox"/> b <input type="checkbox"/> c <input type="checkbox"/> d (see <i>National Register Bulletin 15</i> , p. 2) | | | | |

DESCRIPTION (continued)

Chimney: No. 1 Chimney Material(s): 1. Brick 2.
Structural System(s): 1. Wood frame 2. 3.
Foundation Type(s): 1. Piers 2.
Foundation Material(s): 1. Brick 2.
Main Entrance (stylistic details) At the N facade is a replacement wood panel door with glass door in front.

Porch Descriptions (types, locations, roof types, etc.) There is a small N front gable extension porch which incorporates wood supports and a decorative wrought iron rail.

Condition (overall resource condition): []excellent []good [x]fair []deteriorated []ruinous

Narrative Description of Resource This FV style residence is irregular in form with a main side gable roof and N front gable extension. The gabled garage has been attached via a stuccoed S passage. There is an E shed addition on the historic garage. The garage has been enclosed.

Archaeological Remains []Check if Archaeological Form Completed

RESEARCH METHODS (check all that apply)

- [x]FMSF record search (sites/surveys) []library research []building permits [x]Sanborn maps
[]FL State Archives/photo collection []city directory []occupant/owner interview []plat maps
[x]property appraiser / tax records []newspaper files []neighbor interview []Public Lands Survey (DEP)
[x]cultural resource survey (CRAS) []historic photos []interior inspection []HABS/HAER record search
[x]other methods (describe) Historic aerial and aerial photographs

Bibliographic References (give FMSF manuscript # if relevant, use continuation sheet if needed)

OPINION OF RESOURCE SIGNIFICANCE

Appears to meet the criteria for National Register listing individually? []yes [x]no []insufficient information
Appears to meet the criteria for National Register listing as part of a district? []yes [x]no []insufficient information

Explanation of Evaluation (required, whether significant or not; use separate sheet if needed) This building exhibits modifications and does not possess sufficient significance for individual listing in the National Register. It is located in an area of altered historic resources which would not comprise a National Register Historic District.

Area(s) of Historical Significance (see National Register Bulletin 15, p. 8 for categories: e.g. "architecture", "ethnic heritage", "community planning & development", etc.)
1. 3. 5.
2. 4. 6.

DOCUMENTATION

Accessible Documentation Not Filed with the Site File - including field notes, analysis notes, photos, plans and other important documents
1) Document type Field notes Maintaining organization Janus Research
Document description File or accession #'s
2) Document type Field maps Maintaining organization Janus Research
Document description File or accession #'s

RECORDER INFORMATION

Recorder Name Janus Research Affiliation Janus Research
Recorder Contact Information 1107 N. Ward St., Tampa FL 33607 / (813) 636-8200 / janus@janus-research.com
(address / phone / fax / e-mail)

Required Attachments
1 USGS 7.5' MAP WITH STRUCTURE LOCATION PINPOINTED IN RED
2 LARGE SCALE STREET, PLAT OR PARCEL MAP (available from most property appraiser web sites)
3 PHOTO OF MAIN FACADE, ARCHIVAL B&W PRINT OR DIGITAL IMAGE FILE
If submitting an image file, it must be included on disk or CD AND in hard copy format (plain paper is acceptable). Digital image must be at least 1600 x 1200 pixels, 24-bit color, jpeg or tiff.

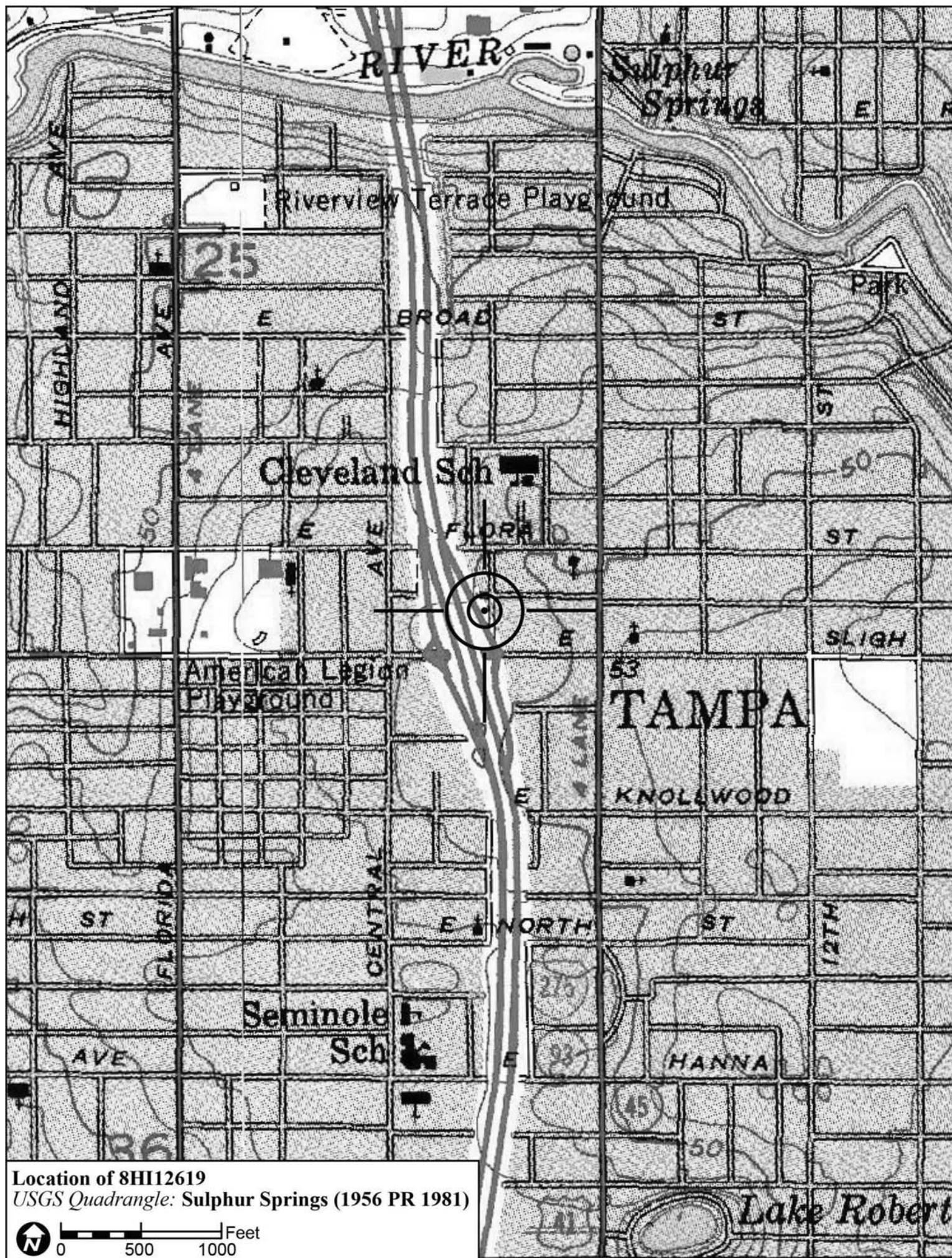
PHOTOGRAPH



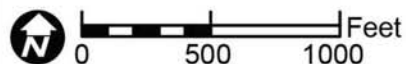
SKETCH MAP



USGS QUADRANGLE MAP



Location of 8HI12619
USGS Quadrangle: Sulphur Springs (1956 PR 1981)



Original
 Update



HISTORICAL STRUCTURE FORM

FLORIDA MASTER SITE FILE

Version 4.0 1/07

Site #8 **HI12603**
Field Date 2-5-2015
Form Date 2-26-2015
Recorder # 323

Shaded Fields represent the minimum acceptable level of documentation.
Consult the *Guide to Historical Structure Forms* for detailed instructions.

Site Name(s) (address if none) 612 E Pocahontas Ave Multiple Listing (DHR only) _____
Survey Project Name I-275 Martin Luther King Blvd to N of Bearss Ave Survey # (DHR only) _____
National Register Category (please check one) building structure district site object
Ownership: private-profit private-nonprofit private-individual private-nonspecific city county state federal Native American foreign unknown

LOCATION & MAPPING

Street Number 612 Direction E Street Name Pocahontas Street Type Avenue Suffix Direction _____
Address: _____
Cross Streets (nearest/between) N side, b/w I-275 and N Central Ave
USGS 7.5 Map Name SULPHUR SPRINGS USGS Date 1987 Plat or Other Map _____
City / Town (within 3 miles) Tampa In City Limits? yes no unknown County Hillsborough
Township 28S Range 18E Section 36 ¼ section: NW SW SE NE Irregular-name: _____
Tax Parcel # 162587-0000 Landgrant _____
Subdivision Name Iroquois Park Block _____ Lot _____
UTM Coordinates: Zone 16 17 Easting 357030 Northing 3099094
Other Coordinates: X: _____ Y: _____ Coordinate System & Datum _____
Name of Public Tract (e.g., park) _____

HISTORY

Construction Year: 1926 approximately year listed or earlier year listed or later
Original Use Private Residence (House/Cottage/Cabin) From (year): 1926 To (year): _____
Current Use Private Residence (House/Cottage/Cabin) From (year): _____ To (year): 2015
Other Use _____ From (year): _____ To (year): _____
Moves: yes no unknown Date: _____ Original address _____
Alterations: yes no unknown Date: c. 1970s Nature Sec bars, some windows, railings
Additions: yes no unknown Date: c. 1960s Nature W shed roof addition
Architect (last name first): Unknown Builder (last name first): Unknown
Ownership History (especially original owner, dates, profession, etc.) _____

Is the Resource Affected by a Local Preservation Ordinance? yes no unknown Describe _____

DESCRIPTION

Style Bungalow Exterior Plan Irregular Number of Stories 1
Exterior Fabric(s) 1. Drop siding 2. _____ 3. _____
Roof Type(s) 1. Clipped gable 2. Shed 3. _____
Roof Material(s) 1. Composition shingles 2. _____ 3. _____
Roof secondary strucs. (dormers etc.) 1. _____ 2. _____
Windows (types, materials, etc.) Wood 1/1 DHS and metal replacement 1/1 and 2/2 SHS windows are present.

Distinguishing Architectural Features (exterior or interior ornaments) The building features cornerboards, exposed rafter tails, vents, and wood surrounds.

Ancillary Features / Outbuildings (record outbuildings, major landscape features; use continuation sheet if needed.) There is a 1-car gabled garage/workshop to the N.

| DHR USE ONLY | | OFFICIAL EVALUATION | | DHR USE ONLY | |
|--|---|---------------------|-------|--------------|-------|
| NR List Date | SHPO – Appears to meet criteria for NR listing: <input type="checkbox"/> yes <input type="checkbox"/> no <input type="checkbox"/> insufficient info | Date | _____ | Init. | _____ |
| <input type="checkbox"/> Owner Objection | KEEPER – Determined eligible: <input type="checkbox"/> yes <input type="checkbox"/> no | Date | _____ | | |
| | NR Criteria for Evaluation: <input type="checkbox"/> a <input type="checkbox"/> b <input type="checkbox"/> c <input type="checkbox"/> d (see <i>National Register Bulletin 15</i> , p. 2) | | | | |

DESCRIPTION (continued)

Chimney: No. 1 Chimney Material(s): 1. Brick 2. _____
 Structural System(s): 1. Wood frame 2. _____ 3. _____
 Foundation Type(s): 1. Piers 2. _____
 Foundation Material(s): 1. Brick 2. _____
 Main Entrance (stylistic details) Set within the S porch is a wood door with screen door in front.

Porch Descriptions (types, locations, roof types, etc.) The main entrance porch is within a S cross-clipped gable portion which incorporates square battered columns a top brick piers. The porch wraps around the E elevation.

Condition (overall resource condition): excellent good fair deteriorated ruinous

Narrative Description of Resource This Bungalow is irregular in form with W front clipped-gable portion and E side clipped-gable wraparound porch. There is a shed roof addition at the W of the front clipped-gable portion and a N side-clipped gable. There appears to be a N shed portion.

Archaeological Remains _____ Check if Archaeological Form Completed

RESEARCH METHODS (check all that apply)

FMSF record search (sites/surveys) library research building permits Sanborn maps
FL State Archives/photo collection city directory occupant/owner interview plat maps
property appraiser / tax records newspaper files neighbor interview Public Lands Survey (DEP)
cultural resource survey (CRAS) historic photos interior inspection HABS/HAER record search
other methods (describe) Historic aerial and aerial photographs

Bibliographic References (give FMSF manuscript # if relevant, use continuation sheet if needed) _____

OPINION OF RESOURCE SIGNIFICANCE

Appears to meet the criteria for National Register listing individually? yes no insufficient information

Appears to meet the criteria for National Register listing as part of a district? yes no insufficient information

Explanation of Evaluation (required, whether significant or not; use separate sheet if needed) This building does not possess sufficient significance for individual listing in the National Register. It is located in an area of altered/deteriorated resources which would not comprise a historic district.

Area(s) of Historical Significance (see *National Register Bulletin 15*, p. 8 for categories: e.g. "architecture", "ethnic heritage", "community planning & development", etc.)

1. _____ 3. _____ 5. _____
 2. _____ 4. _____ 6. _____

DOCUMENTATION

Accessible Documentation Not Filed with the Site File - including field notes, analysis notes, photos, plans and other important documents

1) Document type Field notes Maintaining organization Janus Research
 Document description _____ File or accession #'s _____
 2) Document type Field maps Maintaining organization Janus Research
 Document description _____ File or accession #'s _____

RECORDER INFORMATION

Recorder Name Janus Research Affiliation Janus Research

Recorder Contact Information 1107 N. Ward St., Tampa FL 33607 / (813) 636-8200 / janus@janus-research.com
 (address / phone / fax / e-mail)

Required Attachments

① USGS 7.5' MAP WITH STRUCTURE LOCATION PINPOINTED IN RED

② LARGE SCALE STREET, PLAT OR PARCEL MAP (available from most property appraiser web sites)

③ PHOTO OF MAIN FACADE, ARCHIVAL B&W PRINT OR DIGITAL IMAGE FILE

If submitting an image file, it must be included on disk or CD AND in hard copy format (plain paper is acceptable).
 Digital image must be at least 1600 x 1200 pixels, 24-bit color, jpeg or tiff.

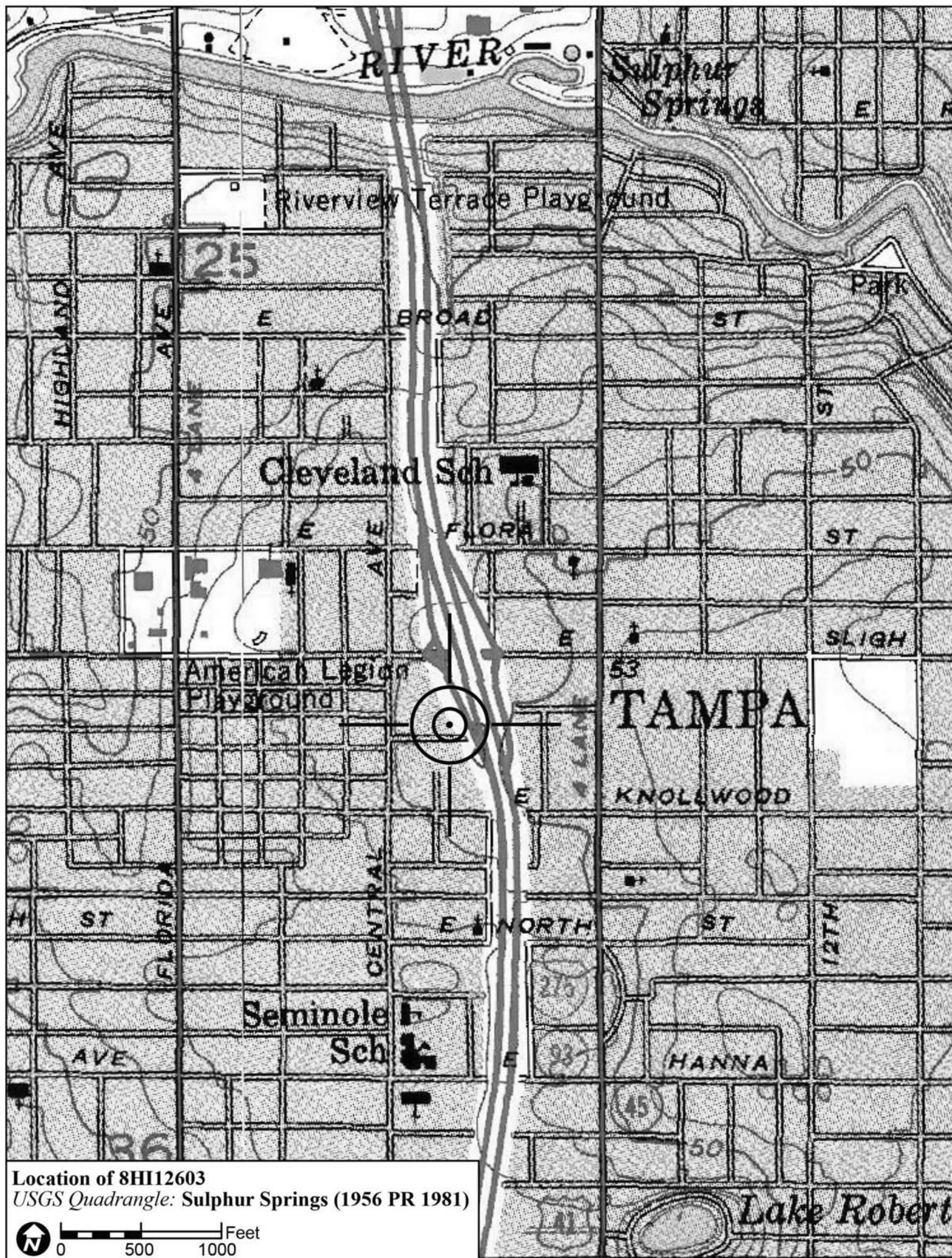
PHOTOGRAPH




SKETCH MAP



USGS QUADRANGLE MAP



Location of 8HI12603
USGS Quadrangle: Sulphur Springs (1956 PR 1981)



Original
 Update



HISTORICAL STRUCTURE FORM

FLORIDA MASTER SITE FILE

Version 4.0 1/07

Site #8 HI12608
Field Date 2-5-2015
Form Date 2-26-2015
Recorder # 324

Shaded Fields represent the minimum acceptable level of documentation.
Consult the *Guide to Historical Structure Forms* for detailed instructions.

Site Name(s) (address if none) 509 E Elm Street Multiple Listing (DHR only) _____
Survey Project Name I-275 Martin Luther King Blvd to N of Bearss Ave Survey # (DHR only) _____
National Register Category (please check one) building structure district site object
Ownership: private-profit private-nonprofit private-individual private-nonspecific city county state federal Native American foreign unknown

LOCATION & MAPPING

Street Number 509 Direction E Street Name Elm Street Type Street Suffix Direction _____
Address: _____
Cross Streets (nearest/between) S side, b/w I-275 and N Central Ave
USGS 7.5 Map Name SULPHUR SPRINGS USGS Date 1987 Plat or Other Map _____
City / Town (within 3 miles) Tampa In City Limits? yes no unknown County Hillsborough
Township 28S Range 18E Section 36 1/4 section: NW SW SE NE Irregular-name: _____
Tax Parcel # 162577-0000 Landgrant _____
Subdivision Name Iroquois Park Block _____ Lot _____
UTM Coordinates: Zone 16 17 Easting 357016 Northing 3099135
Other Coordinates: X: _____ Y: _____ Coordinate System & Datum _____
Name of Public Tract (e.g., park) _____

HISTORY

Construction Year: 1926 approximately year listed or earlier year listed or later
Original Use Private Residence (House/Cottage/Cabin) From (year): 1926 To (year): _____
Current Use Private Residence (House/Cottage/Cabin) From (year): _____ To (year): 2015
Other Use _____ From (year): _____ To (year): _____
Moves: yes no unknown Date: _____ Original address _____
Alterations: yes no unknown Date: c. 1970s Nature Some windows, porch partially encl
Additions: yes no unknown Date: c. 1970s Nature W shed roof porch addition
Architect (last name first): Unknown Builder (last name first): Unknown
Ownership History (especially original owner, dates, profession, etc.) _____

Is the Resource Affected by a Local Preservation Ordinance? yes no unknown Describe _____

DESCRIPTION

Style Bungalow Exterior Plan Irregular Number of Stories 1
Exterior Fabric(s) 1. Weatherboard 2. _____ 3. _____
Roof Type(s) 1. Gable 2. Shed 3. _____
Roof Material(s) 1. Composition shingles 2. _____ 3. _____
Roof secondary strucs. (dormers etc.) 1. _____ 2. _____
Windows (types, materials, etc.) Wood 3/1 DHS and metal replacement 2/2 SHS windows are present.

Distinguishing Architectural Features (exterior or interior ornaments) The building features exposed rafter tails, vents, wood surrounds, and battered porch columns.

Ancillary Features / Outbuildings (record outbuildings, major landscape features; use continuation sheet if needed.) There is a 2-car garage to the SE, 1-car garage to the SE, and a pool house.

| DHR USE ONLY | | OFFICIAL EVALUATION | | DHR USE ONLY | |
|--|---|---------------------|-------|--------------|-------|
| NR List Date | SHPO – Appears to meet criteria for NR listing: <input type="checkbox"/> yes <input type="checkbox"/> no <input type="checkbox"/> insufficient info | Date | _____ | Init. | _____ |
| <input type="checkbox"/> Owner Objection | KEEPER – Determined eligible: <input type="checkbox"/> yes <input type="checkbox"/> no | Date | _____ | | |
| | NR Criteria for Evaluation: <input type="checkbox"/> a <input type="checkbox"/> b <input type="checkbox"/> c <input type="checkbox"/> d (see <i>National Register Bulletin 15</i> , p. 2) | | | | |

DESCRIPTION (continued)

Chimney: No. 0 Chimney Material(s): 1. Wood frame 2. Piers 3. Brick
Structural System(s): 1. Wood frame 2. Piers 3. Brick
Foundation Type(s): 1. Piers 2. Brick
Foundation Material(s): 1. Brick 2.
Main Entrance (stylistic details) Within the N porch is a wood door.

Porch Descriptions (types, locations, roof types, etc.) The N entrance porch is beneath the front gable portion of the roof and incorporates wood battered Corinthian column supports a top brick piers and railing.

Condition (overall resource condition): [] excellent [] good [x] fair [] deteriorated [] ruinous

Narrative Description of Resource This Bungalow is irregular in form with a main from gable roof and side gable roof central portion. To the S is a shed roof addition porch. The N porch has been partially enclosed.

Archaeological Remains [] Check if Archaeological Form Completed

RESEARCH METHODS (check all that apply)

- [x] FMSF record search (sites/surveys) [] library research [] building permits [x] Sanborn maps
[] FL State Archives/photo collection [] city directory [] occupant/owner interview [] plat maps
[x] property appraiser / tax records [] newspaper files [] neighbor interview [] Public Lands Survey (DEP)
[x] cultural resource survey (CRAS) [] historic photos [] interior inspection [] HABS/HAER record search
[x] other methods (describe) Historic aerial and aerial photographs

Bibliographic References (give FMSF manuscript # if relevant, use continuation sheet if needed)

OPINION OF RESOURCE SIGNIFICANCE

Appears to meet the criteria for National Register listing individually? [] yes [x] no [] insufficient information
Appears to meet the criteria for National Register listing as part of a district? [] yes [x] no [] insufficient information

Explanation of Evaluation (required, whether significant or not; use separate sheet if needed) This building exhibits modifications and does not possess sufficient significance for individual listing in the National Register. It is located in an area of altered/deteriorated resources which would not comprise a historic district.

Area(s) of Historical Significance (see National Register Bulletin 15, p. 8 for categories: e.g. "architecture", "ethnic heritage", "community planning & development", etc.)
1. 2. 3. 4. 5. 6.

DOCUMENTATION

Accessible Documentation Not Filed with the Site File - including field notes, analysis notes, photos, plans and other important documents
1) Document type Field notes Maintaining organization Janus Research
Document description File or accession #'s
2) Document type Field maps Maintaining organization Janus Research
Document description File or accession #'s

RECORDER INFORMATION

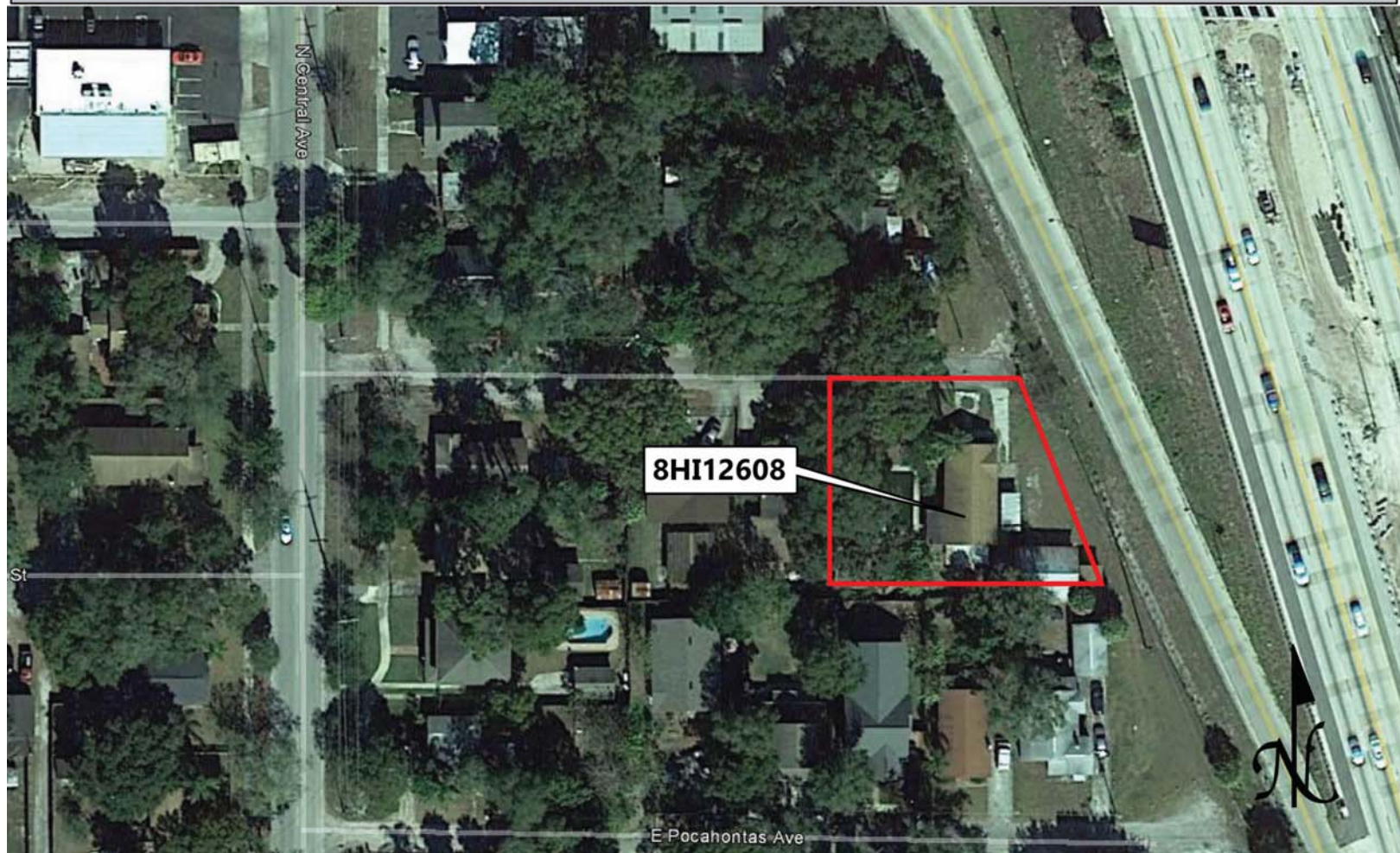
Recorder Name Janus Research Affiliation Janus Research
Recorder Contact Information 1107 N. Ward St., Tampa FL 33607 / (813) 636-8200 / janus@janus-research.com
(address / phone / fax / e-mail)

Required Attachments
1 USGS 7.5' MAP WITH STRUCTURE LOCATION PINPOINTED IN RED
2 LARGE SCALE STREET, PLAT OR PARCEL MAP (available from most property appraiser web sites)
3 PHOTO OF MAIN FACADE, ARCHIVAL B&W PRINT OR DIGITAL IMAGE FILE
If submitting an image file, it must be included on disk or CD AND in hard copy format (plain paper is acceptable). Digital image must be at least 1600 x 1200 pixels, 24-bit color, jpeg or tiff.

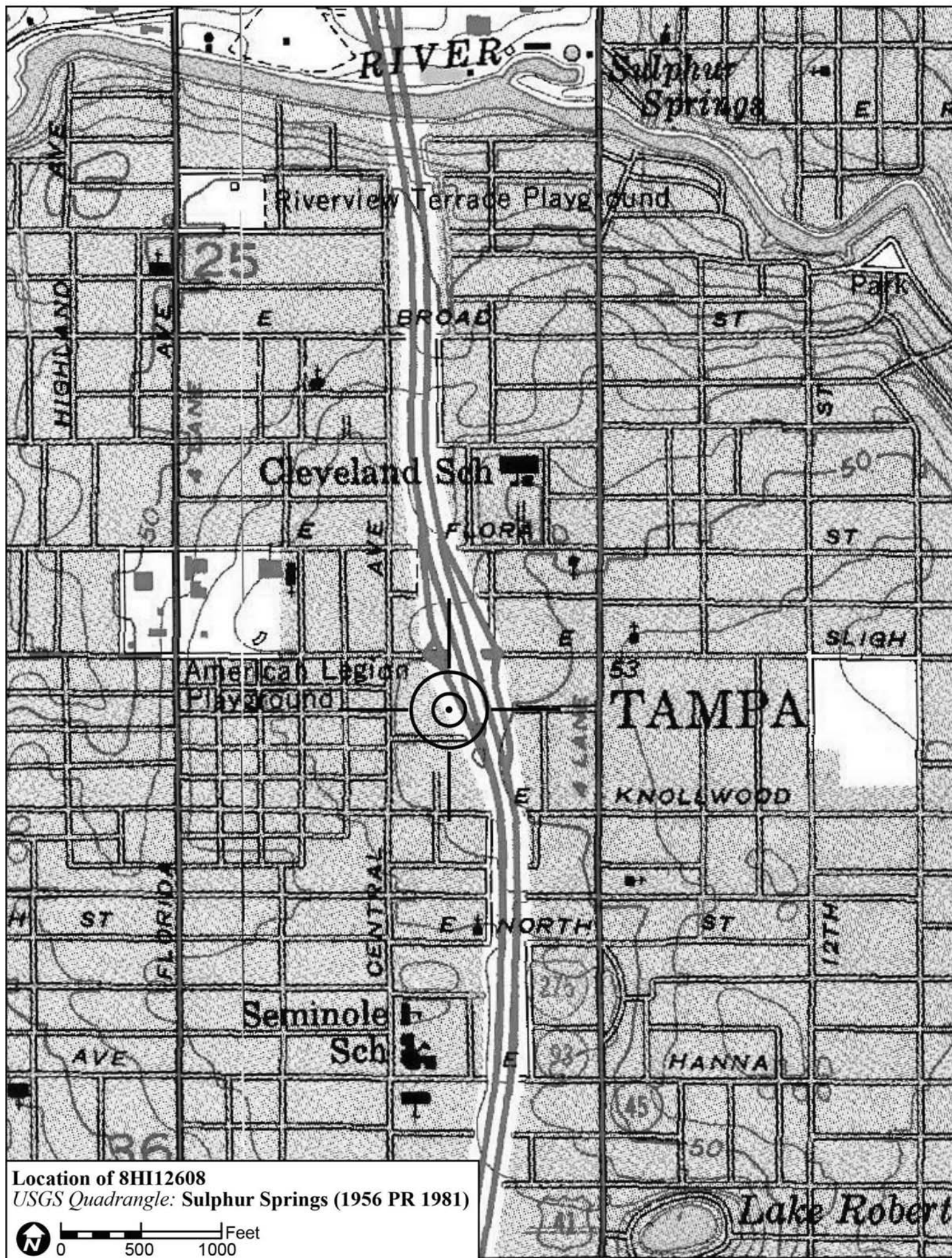
PHOTOGRAPH




SKETCH MAP



USGS QUADRANGLE MAP



Location of 8HI12608
USGS Quadrangle: Sulphur Springs (1956 PR 1981)



Original
 Update



HISTORICAL STRUCTURE FORM

FLORIDA MASTER SITE FILE

Version 4.0 1/07

Site #8 **HI12625**
Field Date 1-28-2015
Form Date 2-4-2015
Recorder # 260

Shaded Fields represent the minimum acceptable level of documentation.
Consult the *Guide to Historical Structure Forms* for detailed instructions.

Site Name(s) (address if none) 702 E Norfolk St Multiple Listing (DHR only) _____
Survey Project Name I-275 Martin Luther King Blvd to N of Bearss Ave Survey # (DHR only) _____
National Register Category (please check one) building structure district site object
Ownership: private-profit private-nonprofit private-individual private-nonspecific city county state federal Native American foreign unknown

LOCATION & MAPPING

Street Number 702 Direction E Street Name Norfolk Street Type Street Suffix Direction _____
Address: _____
Cross Streets (nearest/between) N side, b/w I-275 and N Taliaferro Ave
USGS 7.5 Map Name SULPHUR SPRINGS USGS Date 1987 Plat or Other Map _____
City / Town (within 3 miles) Tampa In City Limits? yes no unknown County Hillsborough
Township 28S Range 18E Section 25 1/4 section: NW SW SE NE Irregular-name: _____
Tax Parcel # 161699-0000 Landgrant _____
Subdivision Name E Bungalow Park Revision Block _____ Lot _____
UTM Coordinates: Zone 16 17 Easting 357081 Northing 3099370
Other Coordinates: X: _____ Y: _____ Coordinate System & Datum _____
Name of Public Tract (e.g., park) _____

HISTORY

Construction Year: 1941 approximately year listed or earlier year listed or later
Original Use Private Residence (House/Cottage/Cabin) From (year): 1941 To (year): _____
Current Use Private Residence (House/Cottage/Cabin) From (year): _____ To (year): 2015
Other Use _____ From (year): _____ To (year): _____
Moves: yes no unknown Date: _____ Original address _____
Alterations: yes no unknown Date: c. 1980s Nature Stucco, windows/door, porch/garage encl
Additions: yes no unknown Date: c. 1970s Nature N flat roof addition
Architect (last name first): Unknown Builder (last name first): Unknown
Ownership History (especially original owner, dates, profession, etc.) _____

Is the Resource Affected by a Local Preservation Ordinance? yes no unknown Describe _____

DESCRIPTION

Style Minimal Traditional Exterior Plan Irregular Number of Stories 1
Exterior Fabric(s) 1. Stucco 2. _____ 3. _____
Roof Type(s) 1. Gable 2. Flat 3. Shed
Roof Material(s) 1. Composition shingles 2. Composition roll 3. _____
Roof secondary strucs. (dormers etc.) 1. _____ 2. _____
Windows (types, materials, etc.) Metal replacement 1/1 SHS and 2-light sliding sash windows are present.

Distinguishing Architectural Features (exterior or interior ornaments) The building features textured non-historic stucco, vents, and stucco surrounds.

Ancillary Features / Outbuildings (record outbuildings, major landscape features; use continuation sheet if needed.) There is a large NH N CB gabled roof 3-bay garage with an E shed roof extension addition.

| DHR USE ONLY | | OFFICIAL EVALUATION | | DHR USE ONLY | |
|--|---|---------------------|-------|--------------|-------|
| NR List Date | SHPO – Appears to meet criteria for NR listing: <input type="checkbox"/> yes <input type="checkbox"/> no <input type="checkbox"/> insufficient info | Date | _____ | Init. | _____ |
| <input type="checkbox"/> Owner Objection | KEEPER – Determined eligible: <input type="checkbox"/> yes <input type="checkbox"/> no | Date | _____ | | |
| | NR Criteria for Evaluation: <input type="checkbox"/> a <input type="checkbox"/> b <input type="checkbox"/> c <input type="checkbox"/> d (see <i>National Register Bulletin 15</i> , p. 2) | | | | |

DESCRIPTION (continued)

Chimney: No. 0 Chimney Material(s): 1. 2.
Structural System(s): 1. Wood frame 2. 3.
Foundation Type(s): 1. Piers 2.
Foundation Material(s): 1. 2.
Main Entrance (stylistic details) At the S enclosed porch is a replacement panel door.

Porch Descriptions (types, locations, roof types, etc.) None observed

Condition (overall resource condition): []excellent [x]good []fair []deteriorated []ruinous

Narrative Description of Resource This FV style residence is irregular in form with a main side gabled roof, SW enclosed carport front gabled portion, and SE front gabled portion. A shed roof S porch has been enclosed and the building stuccoed. A flat roof addition is at the N.

Archaeological Remains []Check if Archaeological Form Completed

RESEARCH METHODS (check all that apply)

- [x]FMSF record search (sites/surveys) []library research []building permits [x]Sanborn maps
[]FL State Archives/photo collection []city directory []occupant/owner interview []plat maps
[x]property appraiser / tax records []newspaper files []neighbor interview []Public Lands Survey (DEP)
[x]cultural resource survey (CRAS) []historic photos []interior inspection []HABS/HAER record search
[x]other methods (describe) Historic aerial and aerial photographs

Bibliographic References (give FMSF manuscript # if relevant, use continuation sheet if needed)

OPINION OF RESOURCE SIGNIFICANCE

Appears to meet the criteria for National Register listing individually? []yes [x]no []insufficient information

Appears to meet the criteria for National Register listing as part of a district? []yes [x]no []insufficient information

Explanation of Evaluation (required, whether significant or not; use separate sheet if needed) This building exhibits modifications and does not possess sufficient significance for individual listing in the National Register. It is located in an area of altered historic resources which would not comprise a National Register Historic District.

Area(s) of Historical Significance (see National Register Bulletin 15, p. 8 for categories: e.g. "architecture", "ethnic heritage", "community planning & development", etc.)

- 1. 3. 5.
2. 4. 6.

DOCUMENTATION

Accessible Documentation Not Filed with the Site File - including field notes, analysis notes, photos, plans and other important documents

- 1) Document type Field notes Maintaining organization Janus Research
Document description File or accession #'s
2) Document type Field maps Maintaining organization Janus Research
Document description File or accession #'s

RECORDER INFORMATION

Recorder Name Janus Research Affiliation Janus Research

Recorder Contact Information 1107 N. Ward St., Tampa FL 33607 / (813) 636-8200 / janus@janus-research.com
(address / phone / fax / e-mail)

Required Attachments

- 1 USGS 7.5' MAP WITH STRUCTURE LOCATION PINPOINTED IN RED
2 LARGE SCALE STREET, PLAT OR PARCEL MAP (available from most property appraiser web sites)
3 PHOTO OF MAIN FACADE, ARCHIVAL B&W PRINT OR DIGITAL IMAGE FILE
If submitting an image file, it must be included on disk or CD AND in hard copy format (plain paper is acceptable). Digital image must be at least 1600 x 1200 pixels, 24-bit color, jpeg or tiff.

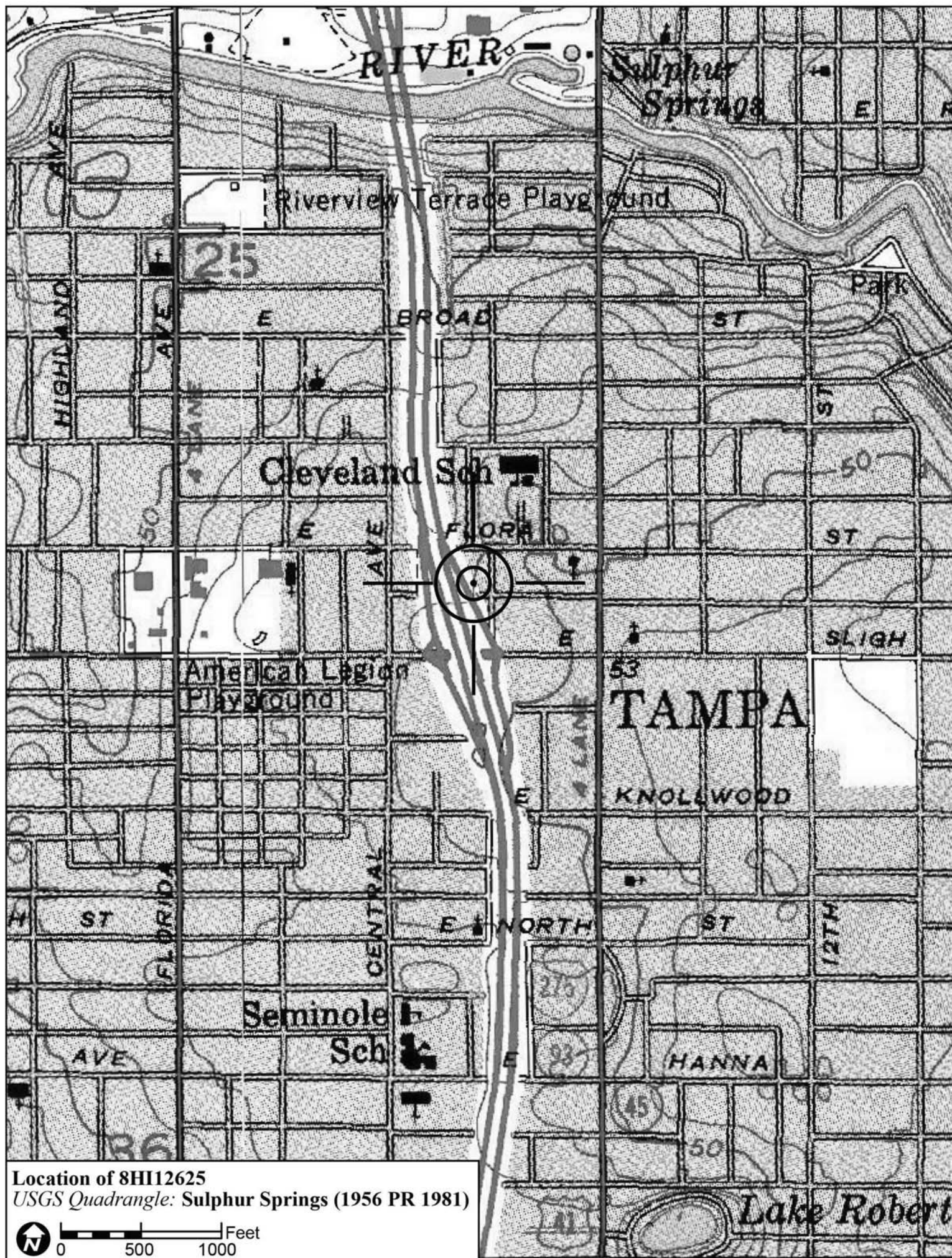
PHOTOGRAPH



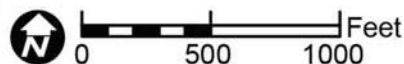
SKETCH MAP



USGS QUADRANGLE MAP



Location of 8HI12625
USGS Quadrangle: Sulphur Springs (1956 PR 1981)



Original
 Update



HISTORICAL STRUCTURE FORM

FLORIDA MASTER SITE FILE

Version 4.0 1/07

Site #8 **HI12636**
Field Date 1-28-2015
Form Date 2-4-2015
Recorder # 266

Shaded Fields represent the minimum acceptable level of documentation.
Consult the *Guide to Historical Structure Forms* for detailed instructions.

Site Name(s) (address if none) 701 E Flora St Multiple Listing (DHR only) _____
Survey Project Name I-275 Martin Luther King Blvd to N of Bearss Ave Survey # (DHR only) _____
National Register Category (please check one) building structure district site object
Ownership: private-profit private-nonprofit private-individual private-nonspecific city county state federal Native American foreign unknown

LOCATION & MAPPING

Street Number 701 Direction E Street Name Flora Street Type Street Suffix Direction _____
Address: _____
Cross Streets (nearest/between) S side, at S end of N Taliaferro Ave
USGS 7.5 Map Name SULPHUR SPRINGS USGS Date 1987 Plat or Other Map _____
City / Town (within 3 miles) Tampa In City Limits? yes no unknown County Hillsborough
Township 28S Range 18E Section 25 1/4 section: NW SW SE NE Irregular-name: _____
Tax Parcel # 161685-0000 Landgrant _____
Subdivision Name E Bungalow Park Revision Block _____ Lot _____
UTM Coordinates: Zone 16 17 Easting 357065 Northing 3099414
Other Coordinates: X: _____ Y: _____ Coordinate System & Datum _____
Name of Public Tract (e.g., park) _____

HISTORY

Construction Year: 1925 approximately year listed or earlier year listed or later
Original Use Private Residence (House/Cottage/Cabin) From (year): 1925 To (year): _____
Current Use Private Residence (House/Cottage/Cabin) From (year): _____ To (year): 2015
Other Use _____ From (year): _____ To (year): _____
Moves: yes no unknown Date: _____ Original address _____
Alterations: yes no unknown Date: c. 1990s Nature Windows/doors replaced, encl. porch
Additions: yes no unknown Date: c. 1960s Nature S shed addition
Architect (last name first): Unknown Builder (last name first): Unknown
Ownership History (especially original owner, dates, profession, etc.) _____

Is the Resource Affected by a Local Preservation Ordinance? yes no unknown Describe _____

DESCRIPTION

Style Bungalow Exterior Plan Irregular Number of Stories 1
Exterior Fabric(s) 1. Weatherboard 2. _____ 3. _____
Roof Type(s) 1. Gable 2. Shed 3. _____
Roof Material(s) 1. Composition shingles 2. Built-up 3. _____
Roof secondary strucs. (dormers etc.) 1. _____ 2. _____
Windows (types, materials, etc.) Metal replacement 6/6 and 1/1 SHS windows are present.

Distinguishing Architectural Features (exterior or interior ornaments) The building features cornerboards, exposed rafter tails, vents, wood surrounds, and battered columns at the E porte cochere.

Ancillary Features / Outbuildings (record outbuildings, major landscape features; use continuation sheet if needed.) There is a historic gable roof wood frame garage to the S of the main building.

| DHR USE ONLY | | OFFICIAL EVALUATION | | DHR USE ONLY | |
|--|---|---------------------|-------|--------------|-------|
| NR List Date | SHPO – Appears to meet criteria for NR listing: <input type="checkbox"/> yes <input type="checkbox"/> no <input type="checkbox"/> insufficient info | Date | _____ | Init. | _____ |
| <input type="checkbox"/> Owner Objection | KEEPER – Determined eligible: <input type="checkbox"/> yes <input type="checkbox"/> no | Date | _____ | | |
| | NR Criteria for Evaluation: <input type="checkbox"/> a <input type="checkbox"/> b <input type="checkbox"/> c <input type="checkbox"/> d (see <i>National Register Bulletin 15</i> , p. 2) | | | | |

DESCRIPTION (continued)

Chimney: No. 1 Chimney Material(s): 1. Brick 2.

Structural System(s): 1. Wood frame 2. 3.

Foundation Type(s): 1. Piers 2.

Foundation Material(s): 1. Brick 2.

Main Entrance (stylistic details) At the N beneath a front gable extension addition is a replacement door with glass light inset.

Porch Descriptions (types, locations, roof types, etc.) No porch was observed; however, it appears that the NE porch has been enclosed and a front gabled entrance added.

Condition (overall resource condition): excellent good fair deteriorated ruinous

Narrative Description of Resource This Bungalow is irregular in form with a main front gable roof and E gable porte cochere with battered columns a top brick piers. It appears that the NE porch has been enclosed and a front gable extension added.

Archaeological Remains Check if Archaeological Form Completed

RESEARCH METHODS (check all that apply)

- FMSF record search (sites/surveys) library research building permits Sanborn maps
FL State Archives/photo collection city directory occupant/owner interview plat maps
property appraiser / tax records newspaper files neighbor interview Public Lands Survey (DEP)
cultural resource survey (CRAS) historic photos interior inspection HABS/HAER record search
other methods (describe) Historic aerial and aerial photographs

Bibliographic References (give FMSF manuscript # if relevant, use continuation sheet if needed)

OPINION OF RESOURCE SIGNIFICANCE

Appears to meet the criteria for National Register listing individually? yes no insufficient information

Appears to meet the criteria for National Register listing as part of a district? yes no insufficient information

Explanation of Evaluation (required, whether significant or not; use separate sheet if needed) This building exhibits modifications and does not possess sufficient significance for individual listing in the National Register. It is located in an area of altered historic resources which would not comprise a National Register Historic District.

Area(s) of Historical Significance (see National Register Bulletin 15, p. 8 for categories: e.g. "architecture", "ethnic heritage", "community planning & development", etc.)

- 1. 2. 3. 4. 5. 6.

DOCUMENTATION

Accessible Documentation Not Filed with the Site File - including field notes, analysis notes, photos, plans and other important documents

- 1) Document type Field notes Maintaining organization Janus Research
Document description File or accession #'s
2) Document type Field maps Maintaining organization Janus Research
Document description File or accession #'s

RECORDER INFORMATION

Recorder Name Janus Research Affiliation Janus Research

Recorder Contact Information 1107 N. Ward St., Tampa FL 33607 / (813) 636-8200 / janus@janus-research.com
(address / phone / fax / e-mail)

Required Attachments
1 USGS 7.5' MAP WITH STRUCTURE LOCATION PINPOINTED IN RED
2 LARGE SCALE STREET, PLAT OR PARCEL MAP (available from most property appraiser web sites)
3 PHOTO OF MAIN FACADE, ARCHIVAL B&W PRINT OR DIGITAL IMAGE FILE
If submitting an image file, it must be included on disk or CD AND in hard copy format (plain paper is acceptable). Digital image must be at least 1600 x 1200 pixels, 24-bit color, jpeg or tiff.

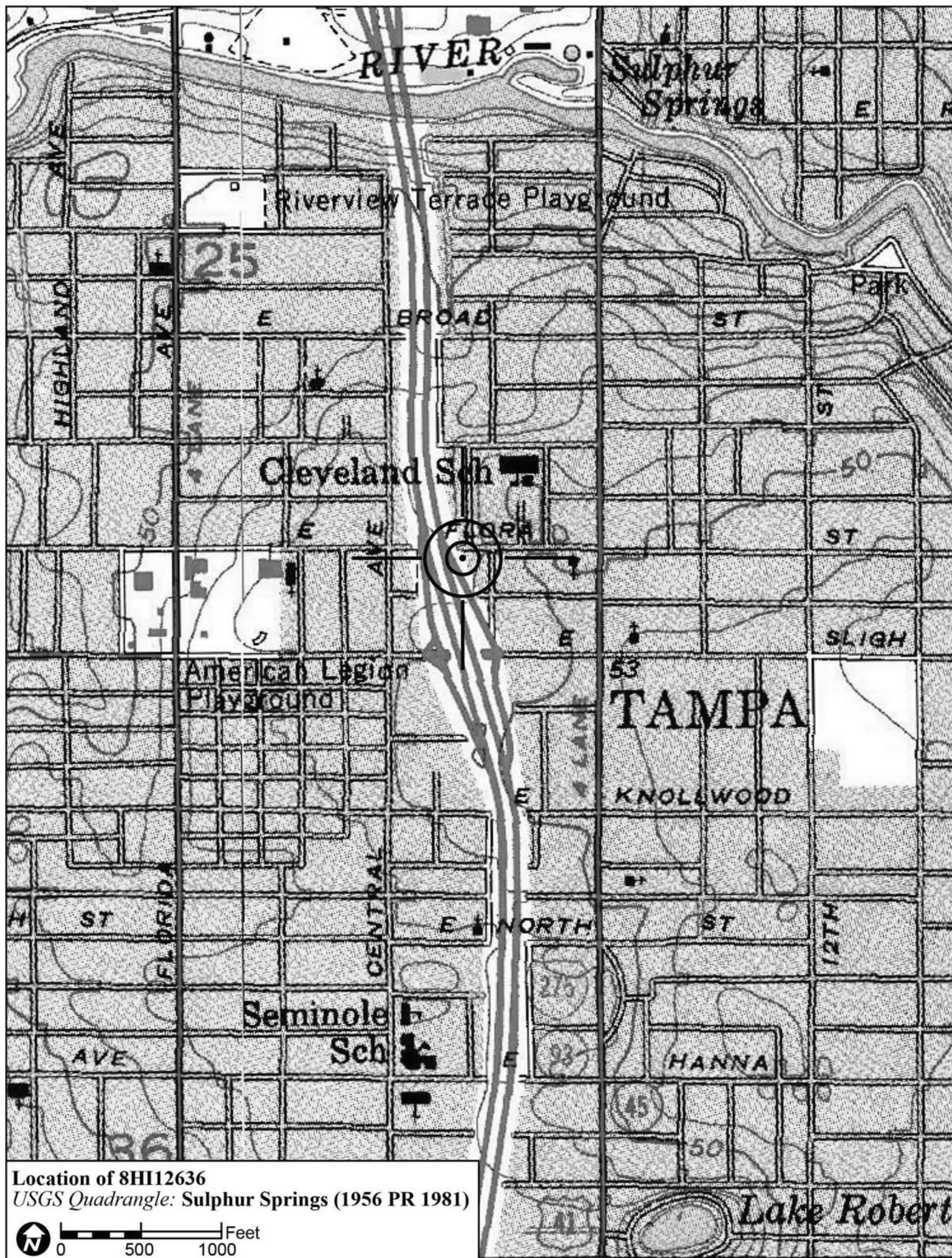
PHOTOGRAPH




SKETCH MAP



USGS QUADRANGLE MAP



Location of 8HI12636
USGS Quadrangle: Sulphur Springs (1956 PR 1981)



Original
 Update



HISTORICAL STRUCTURE FORM

FLORIDA MASTER SITE FILE

Version 4.0 1/07

Site #8 **HI12639**
Field Date 1-28-2015
Form Date 2-4-2015
Recorder # 271

Shaded Fields represent the minimum acceptable level of documentation.
Consult the *Guide to Historical Structure Forms* for detailed instructions.

Site Name(s) (address if none) 700 E Flora St Multiple Listing (DHR only) _____
Survey Project Name I-275 Martin Luther King Blvd to N of Bearss Ave Survey # (DHR only) _____
National Register Category (please check one) building structure district site object
Ownership: private-profit private-nonprofit private-individual private-nonspecific city county state federal Native American foreign unknown

LOCATION & MAPPING

Street Number 700 Direction E Street Name Flora Street Type Street Suffix Direction _____
Address: _____
Cross Streets (nearest / between) NW inter of N Taliaferro Ave and E Flora St
USGS 7.5 Map Name SULPHUR SPRINGS USGS Date 1987 Plat or Other Map _____
City / Town (within 3 miles) Tampa In City Limits? yes no unknown County Hillsborough
Township 28S Range 18E Section 25 ¼ section: NW SW SE NE Irregular-name: _____
Tax Parcel # 161533-0000 Landgrant _____
Subdivision Name Pinecrest Block _____ Lot _____
UTM Coordinates: Zone 16 17 Easting 357046 Northing 3099453
Other Coordinates: X: _____ Y: _____ Coordinate System & Datum _____
Name of Public Tract (e.g., park) _____

HISTORY

Construction Year: 1946 approximately year listed or earlier year listed or later
Original Use Private Residence (House/Cottage/Cabin) From (year): 1946 To (year): _____
Current Use Private Residence (House/Cottage/Cabin) From (year): _____ To (year): 2015
Other Use _____ From (year): _____ To (year): _____
Moves: yes no unknown Date: _____ Original address _____
Alterations: yes no unknown Date: c. 1990s Nature Stucco, window/doors replaced
Additions: yes no unknown Date: _____ Nature _____
Architect (last name first): Unknown Builder (last name first): Unknown
Ownership History (especially original owner, dates, profession, etc.) _____

Is the Resource Affected by a Local Preservation Ordinance? yes no unknown Describe _____

DESCRIPTION

Style Masonry Vernacular Exterior Plan Rectangular Number of Stories 1
Exterior Fabric(s) 1. Stucco 2. _____ 3. _____
Roof Type(s) 1. Hip 2. Shed 3. _____
Roof Material(s) 1. Composition shingles 2. _____ 3. _____
Roof secondary strucs. (dormers etc.) 1. _____ 2. _____
Windows (types, materials, etc.) Metal replacement 1/1 SHS windows are present.

Distinguishing Architectural Features (exterior or interior ornaments) The building features stucco "shutters" and foundation vents.

Ancillary Features / Outbuildings (record outbuildings, major landscape features; use continuation sheet if needed.) None observed

| DHR USE ONLY | | OFFICIAL EVALUATION | | DHR USE ONLY | |
|--|---|---------------------|-------|--------------|-------|
| NR List Date | SHPO – Appears to meet criteria for NR listing: <input type="checkbox"/> yes <input type="checkbox"/> no <input type="checkbox"/> insufficient info | Date | _____ | Init. | _____ |
| <input type="checkbox"/> Owner Objection | KEEPER – Determined eligible: <input type="checkbox"/> yes <input type="checkbox"/> no | Date | _____ | | |
| | NR Criteria for Evaluation: <input type="checkbox"/> a <input type="checkbox"/> b <input type="checkbox"/> c <input type="checkbox"/> d (see <i>National Register Bulletin 15</i> , p. 2) | | | | |

DESCRIPTION (continued)

Chimney: No. 0 Chimney Material(s): 1. Concrete block 2.
Structural System(s): 1. Concrete block 2. 3.
Foundation Type(s): 1. Continuous 2.
Foundation Material(s): 1. Concrete Block 2.
Main Entrance (stylistic details) At the E facade is a replacement wood panel door within the porch.

Porch Descriptions (types, locations, roof types, etc.) The E entrance porch is beneath a shed roof extension and incorporates replacement wood supports and rail.

Condition (overall resource condition): []excellent [x]good []fair []deteriorated []ruinous

Narrative Description of Resource This MV style residence is rectangular in form with a main hip roof and E shed extension entrance porch. There is a 1-bay integral garage at the SW corner of the building. It has sustained a non-historic stucco treatment.

Archaeological Remains []Check if Archaeological Form Completed

RESEARCH METHODS (check all that apply)

- [x]FMSF record search (sites/surveys) []library research []building permits [x]Sanborn maps
[]FL State Archives/photo collection []city directory []occupant/owner interview []plat maps
[x]property appraiser / tax records []newspaper files []neighbor interview []Public Lands Survey (DEP)
[x]cultural resource survey (CRAS) []historic photos []interior inspection []HABS/HAER record search
[x]other methods (describe) Historic aerial and aerial photographs

Bibliographic References (give FMSF manuscript # if relevant, use continuation sheet if needed)

OPINION OF RESOURCE SIGNIFICANCE

Appears to meet the criteria for National Register listing individually? []yes [x]no []insufficient information
Appears to meet the criteria for National Register listing as part of a district? []yes [x]no []insufficient information

Explanation of Evaluation (required, whether significant or not; use separate sheet if needed) This building exhibits modifications and does not possess sufficient significance for individual listing in the National Register. It is located in an area of altered historic resources which would not comprise a National Register Historic District.

Area(s) of Historical Significance (see National Register Bulletin 15, p. 8 for categories: e.g. "architecture", "ethnic heritage", "community planning & development", etc.)
1. 3. 5.
2. 4. 6.

DOCUMENTATION

Accessible Documentation Not Filed with the Site File - including field notes, analysis notes, photos, plans and other important documents
1) Document type Field notes Maintaining organization Janus Research
Document description File or accession #'s
2) Document type Field maps Maintaining organization Janus Research
Document description File or accession #'s

RECORDER INFORMATION

Recorder Name Janus Research Affiliation Janus Research
Recorder Contact Information 1107 N. Ward St., Tampa FL 33607 / (813) 636-8200 / janus@janus-research.com
(address / phone / fax / e-mail)

Required Attachments
1 USGS 7.5' MAP WITH STRUCTURE LOCATION PINPOINTED IN RED
2 LARGE SCALE STREET, PLAT OR PARCEL MAP (available from most property appraiser web sites)
3 PHOTO OF MAIN FACADE, ARCHIVAL B&W PRINT OR DIGITAL IMAGE FILE
If submitting an image file, it must be included on disk or CD AND in hard copy format (plain paper is acceptable). Digital image must be at least 1600 x 1200 pixels, 24-bit color, jpeg or tiff.

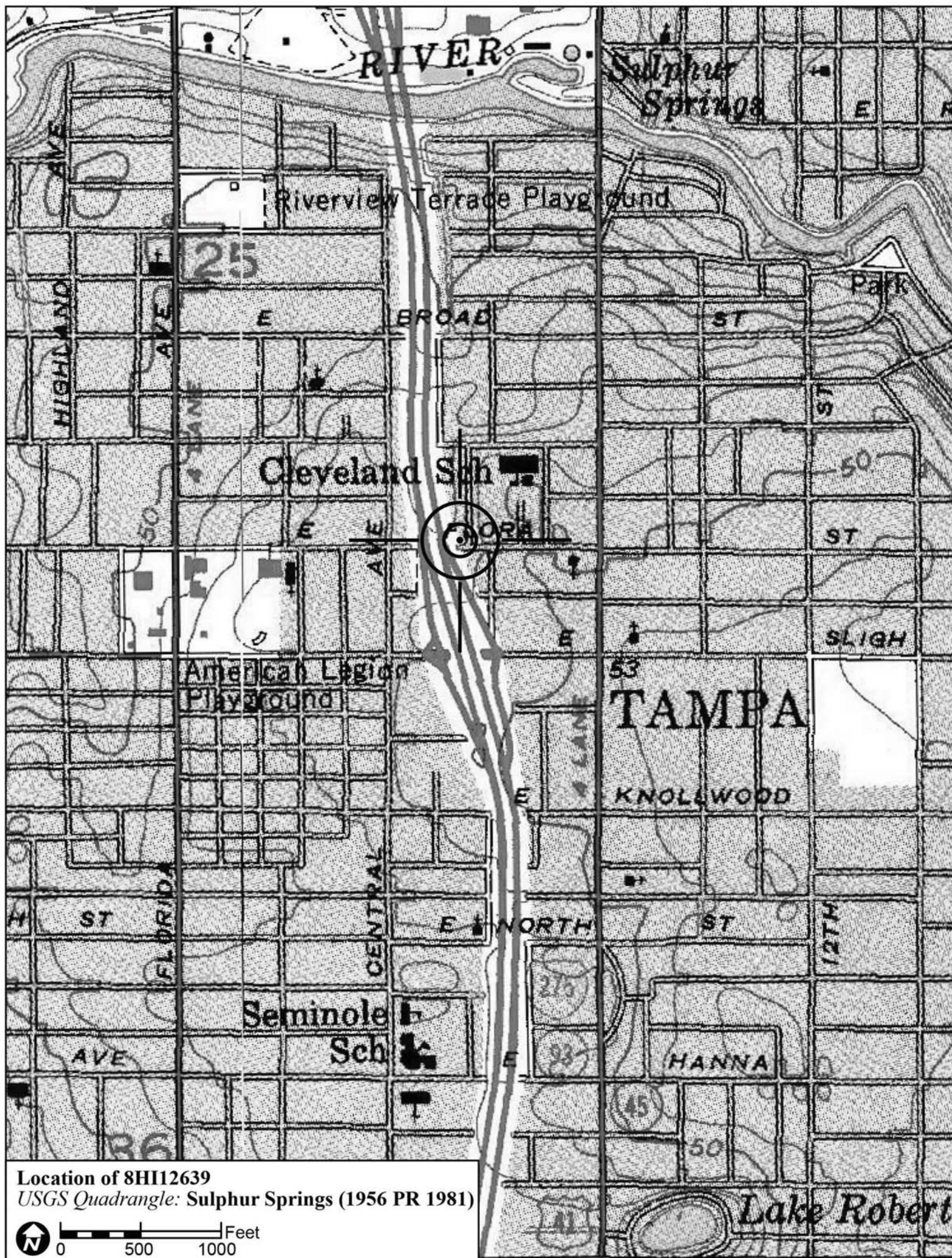
PHOTOGRAPH



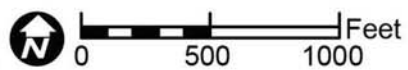
SKETCH MAP



USGS QUADRANGLE MAP



Location of 8HI12639
USGS Quadrangle: Sulphur Springs (1956 PR 1981)



Original
 Update



HISTORICAL STRUCTURE FORM

FLORIDA MASTER SITE FILE

Version 4.0 1/07

Site #8 **HI12641**
Field Date 1-28-2015
Form Date 2-4-2015
Recorder # 272

Shaded Fields represent the minimum acceptable level of documentation.
Consult the *Guide to Historical Structure Forms* for detailed instructions.

Site Name(s) (address if none) 7102 N Taliaferro Ave Multiple Listing (DHR only) _____
Survey Project Name I-275 Martin Luther King Blvd to N of Bearss Ave Survey # (DHR only) _____
National Register Category (please check one) building structure district site object
Ownership: private-profit private-nonprofit private-individual private-nonspecific city county state federal Native American foreign unknown

LOCATION & MAPPING

Street Number 7102 Direction N Street Name Taliaferro Street Type Street Suffix Direction _____
Address: _____
Cross Streets (nearest/between) W side, b/w E Flora St and E Hamilton Ave
USGS 7.5 Map Name SULPHUR SPRINGS USGS Date 1987 Plat or Other Map _____
City / Town (within 3 miles) Tampa In City Limits? yes no unknown County Hillsborough
Township 28S Range 18E Section 25 ¼ section: NW SW SE NE Irregular-name: _____
Tax Parcel # 161535-0000 Landgrant _____
Subdivision Name W.T. Boyd's Block _____ Lot _____
UTM Coordinates: Zone 16 17 Easting 357045 Northing 3099473
Other Coordinates: X: _____ Y: _____ Coordinate System & Datum _____
Name of Public Tract (e.g., park) _____

HISTORY

Construction Year: 1920 approximately year listed or earlier year listed or later
Original Use Private Residence (House/Cottage/Cabin) From (year): 1920 To (year): _____
Current Use Private Residence (House/Cottage/Cabin) From (year): _____ To (year): 2015
Other Use _____ From (year): _____ To (year): _____
Moves: yes no unknown Date: _____ Original address _____
Alterations: yes no unknown Date: 1970s-1980s Nature Windows/doors, porch encl, asbestos
Additions: yes no unknown Date: _____ Nature _____
Architect (last name first): Unknown Builder (last name first): Unknown
Ownership History (especially original owner, dates, profession, etc.) _____

Is the Resource Affected by a Local Preservation Ordinance? yes no unknown Describe _____

DESCRIPTION

Style Bungalow Exterior Plan Irregular Number of Stories 1
Exterior Fabric(s) 1. Shingles-asbestos 2. _____ 3. _____
Roof Type(s) 1. Gable 2. _____ 3. _____
Roof Material(s) 1. Composition shingles 2. _____ 3. _____
Roof secondary strucs. (dormers etc.) 1. _____ 2. _____
Windows (types, materials, etc.) Metal replacement 1/1 SHS and tripartite window units are present.

Distinguishing Architectural Features (exterior or interior ornaments) The building features knee braces and wood surrounds.

Ancillary Features / Outbuildings (record outbuildings, major landscape features; use continuation sheet if needed.) None observed

| DHR USE ONLY | | OFFICIAL EVALUATION | | DHR USE ONLY | |
|--|---|---------------------|-------|--------------|-------|
| NR List Date | SHPO – Appears to meet criteria for NR listing: <input type="checkbox"/> yes <input type="checkbox"/> no <input type="checkbox"/> insufficient info | Date | _____ | Init. | _____ |
| <input type="checkbox"/> Owner Objection | KEEPER – Determined eligible: <input type="checkbox"/> yes <input type="checkbox"/> no | Date | _____ | | |
| | NR Criteria for Evaluation: <input type="checkbox"/> a <input type="checkbox"/> b <input type="checkbox"/> c <input type="checkbox"/> d (see <i>National Register Bulletin 15</i> , p. 2) | | | | |

DESCRIPTION (continued)

Chimney: No. 1 Chimney Material(s): 1. Brick 2.

Structural System(s): 1. Wood frame 2. 3.

Foundation Type(s): 1. Piers 2.

Foundation Material(s): 1. 2.

Main Entrance (stylistic details) At the S of the E enclosed porch is a replacement panel door.

Porch Descriptions (types, locations, roof types, etc.) None observed

Condition (overall resource condition): excellent good fair deteriorated ruinous

Narrative Description of Resource This Bungalow is irregular in form with a main front gable roof, SW cross-gable, and E enclosed front gable porch. It has been re-clad with asbestos siding.

Archaeological Remains Check if Archaeological Form Completed

RESEARCH METHODS (check all that apply)

- FMSF record search, library research, building permits, Sanborn maps, FL State Archives, city directory, occupant/owner interview, plat maps, property appraiser, newspaper files, neighbor interview, Public Lands Survey, cultural resource survey, historic photos, interior inspection, HABS/HAER record search, other methods: Historic aerial and aerial photographs

Bibliographic References (give FMSF manuscript # if relevant, use continuation sheet if needed)

OPINION OF RESOURCE SIGNIFICANCE

Appears to meet the criteria for National Register listing individually? yes no insufficient information

Appears to meet the criteria for National Register listing as part of a district? yes no insufficient information

Explanation of Evaluation (required, whether significant or not; use separate sheet if needed) This building exhibits modifications and does not possess sufficient significance for individual listing in the National Register. It is located in an area of altered historic resources which would not comprise a National Register Historic District.

Area(s) of Historical Significance (see National Register Bulletin 15, p. 8 for categories: e.g. "architecture", "ethnic heritage", "community planning & development", etc.)

- 1. 2. 3. 4. 5. 6.

DOCUMENTATION

Accessible Documentation Not Filed with the Site File - including field notes, analysis notes, photos, plans and other important documents

- 1) Document type Field notes Maintaining organization Janus Research File or accession #'s
2) Document type Field maps Maintaining organization Janus Research File or accession #'s

RECORDER INFORMATION

Recorder Name Janus Research Affiliation Janus Research

Recorder Contact Information 1107 N. Ward St., Tampa FL 33607 / (813) 636-8200 / janus@janus-research.com

Required Attachments: 1 USGS 7.5' MAP WITH STRUCTURE LOCATION PINPOINTED IN RED, 2 LARGE SCALE STREET, PLAT OR PARCEL MAP, 3 PHOTO OF MAIN FACADE, ARCHIVAL B&W PRINT OR DIGITAL IMAGE FILE

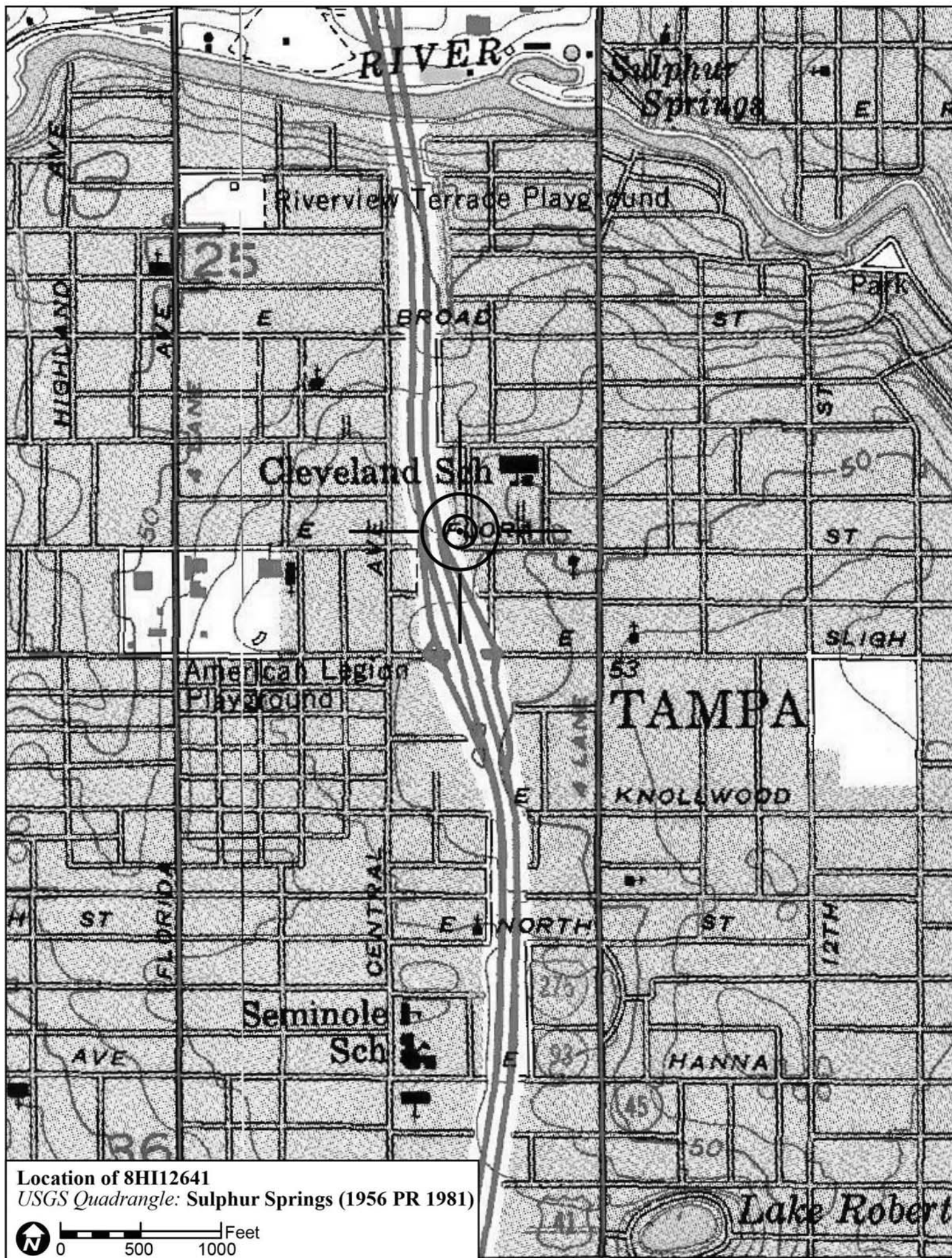
PHOTOGRAPH



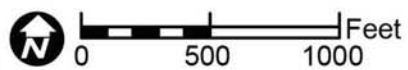
SKETCH MAP



USGS QUADRANGLE MAP



Location of 8HI12641
USGS Quadrangle: Sulphur Springs (1956 PR 1981)



Original
 Update



HISTORICAL STRUCTURE FORM

FLORIDA MASTER SITE FILE

Version 4.0 1/07

Site #8 **HI12643**
Field Date 1-28-2015
Form Date 2-4-2015
Recorder # 273

Shaded Fields represent the minimum acceptable level of documentation.
Consult the *Guide to Historical Structure Forms* for detailed instructions.

Site Name(s) (address if none) 7104 N Taliaferro Ave Multiple Listing (DHR only) _____
Survey Project Name I-275 Martin Luther King Blvd to N of Bearss Ave Survey # (DHR only) _____
National Register Category (please check one) building structure district site object
Ownership: private-profit private-nonprofit private-individual private-nonspecific city county state federal Native American foreign unknown

LOCATION & MAPPING

Street Number 7104 Direction N Street Name Taliaferro Street Type Avenue Suffix Direction _____
Address: _____
Cross Streets (nearest/between) W side, b/w E Flora St and E Hamilton Ave
USGS 7.5 Map Name SULPHUR SPRINGS USGS Date 1987 Plat or Other Map _____
City / Town (within 3 miles) Tampa In City Limits? yes no unknown County Hillsborough
Township 28S Range 18E Section 25 ¼ section: NW SW SE NE Irregular-name: _____
Tax Parcel # 161537-0000 Landgrant _____
Subdivision Name Pinecrest Block _____ Lot _____
UTM Coordinates: Zone 16 17 Easting 357040 Northing 3099482
Other Coordinates: X: _____ Y: _____ Coordinate System & Datum _____
Name of Public Tract (e.g., park) _____

HISTORY

Construction Year: 1946 approximately year listed or earlier year listed or later
Original Use Private Residence (House/Cottage/Cabin) From (year): 1946 To (year): _____
Current Use Private Residence (House/Cottage/Cabin) From (year): _____ To (year): 2015
Other Use _____ From (year): _____ To (year): _____
Moves: yes no unknown Date: _____ Original address _____
Alterations: yes no unknown Date: c. 1970s Nature Stuccoed, windows and doors replaced
Additions: yes no unknown Date: _____ Nature _____
Architect (last name first): Unknown Builder (last name first): Unknown
Ownership History (especially original owner, dates, profession, etc.) _____

Is the Resource Affected by a Local Preservation Ordinance? yes no unknown Describe _____

DESCRIPTION

Style Minimal Traditional Exterior Plan Irregular Number of Stories 1
Exterior Fabric(s) 1. Stucco 2. _____ 3. _____
Roof Type(s) 1. Gable 2. _____ 3. _____
Roof Material(s) 1. Composition shingles 2. _____ 3. _____
Roof secondary strucs. (dormers etc.) 1. _____ 2. _____
Windows (types, materials, etc.) Metal replacement multi-light jalousie windows are present.

Distinguishing Architectural Features (exterior or interior ornaments) The building features vents, brick sills, and frame at gable ends.

Ancillary Features / Outbuildings (record outbuildings, major landscape features; use continuation sheet if needed.) There is a CB gabled roof shed at the SW of the parcel.

| DHR USE ONLY | | OFFICIAL EVALUATION | | DHR USE ONLY | |
|--|---|---------------------|-------|--------------|-------|
| NR List Date | SHPO – Appears to meet criteria for NR listing: <input type="checkbox"/> yes <input type="checkbox"/> no <input type="checkbox"/> insufficient info | Date | _____ | Init. | _____ |
| <input type="checkbox"/> Owner Objection | KEEPER – Determined eligible: <input type="checkbox"/> yes <input type="checkbox"/> no | Date | _____ | | |
| | NR Criteria for Evaluation: <input type="checkbox"/> a <input type="checkbox"/> b <input type="checkbox"/> c <input type="checkbox"/> d (see <i>National Register Bulletin 15</i> , p. 2) | | | | |

DESCRIPTION (continued)

Chimney: No. 1 Chimney Material(s): 1. Brick 2. _____
 Structural System(s): 1. Concrete block 2. _____ 3. _____
 Foundation Type(s): 1. Continuous 2. _____
 Foundation Material(s): 1. Concrete Block 2. _____
 Main Entrance (stylistic details) At the E facade is a replacement door.

Porch Descriptions (types, locations, roof types, etc.) There is a small E entrance porch beneath a front gable extension with wood supports.

Condition (overall resource condition): excellent good fair deteriorated ruinous

Narrative Description of Resource This Minimal Traditional residence is irregular in form with a main side gable roof, E gable roof extension, and S front gable extension at the second entrance. There is a front gable extension at the E entrance. The building has been re-stuccoed.

Archaeological Remains _____ Check if Archaeological Form Completed

RESEARCH METHODS (check all that apply)

FMSF record search (sites/surveys) library research building permits Sanborn maps
FL State Archives/photo collection city directory occupant/owner interview plat maps
property appraiser / tax records newspaper files neighbor interview Public Lands Survey (DEP)
cultural resource survey (CRAS) historic photos interior inspection HABS/HAER record search
other methods (describe) Historic aerial and aerial photographs

Bibliographic References (give FMSF manuscript # if relevant, use continuation sheet if needed) _____

OPINION OF RESOURCE SIGNIFICANCE

Appears to meet the criteria for National Register listing individually? yes no insufficient information

Appears to meet the criteria for National Register listing as part of a district? yes no insufficient information

Explanation of Evaluation (required, whether significant or not; use separate sheet if needed) This building does not possess sufficient significance for individual listing in the National Register. It is located in an area of altered historic resources which would not comprise a National Register Historic District.

Area(s) of Historical Significance (see *National Register Bulletin 15*, p. 8 for categories: e.g. "architecture", "ethnic heritage", "community planning & development", etc.)

1. _____ 3. _____ 5. _____
 2. _____ 4. _____ 6. _____

DOCUMENTATION

Accessible Documentation Not Filed with the Site File - including field notes, analysis notes, photos, plans and other important documents

1) Document type Field notes Maintaining organization Janus Research
 Document description _____ File or accession #'s _____
 2) Document type Field maps Maintaining organization Janus Research
 Document description _____ File or accession #'s _____

RECORDER INFORMATION

Recorder Name Janus Research Affiliation Janus Research

Recorder Contact Information 1107 N. Ward St., Tampa FL 33607 / (813) 636-8200 / janus@janus-research.com
 (address / phone / fax / e-mail)

Required Attachments

- ① USGS 7.5' MAP WITH STRUCTURE LOCATION PINPOINTED IN RED
- ② LARGE SCALE STREET, PLAT OR PARCEL MAP (available from most property appraiser web sites)
- ③ PHOTO OF MAIN FACADE, ARCHIVAL B&W PRINT OR DIGITAL IMAGE FILE

If submitting an image file, it must be included on disk or CD AND in hard copy format (plain paper is acceptable).
 Digital image must be at least 1600 x 1200 pixels, 24-bit color, jpeg or tiff.

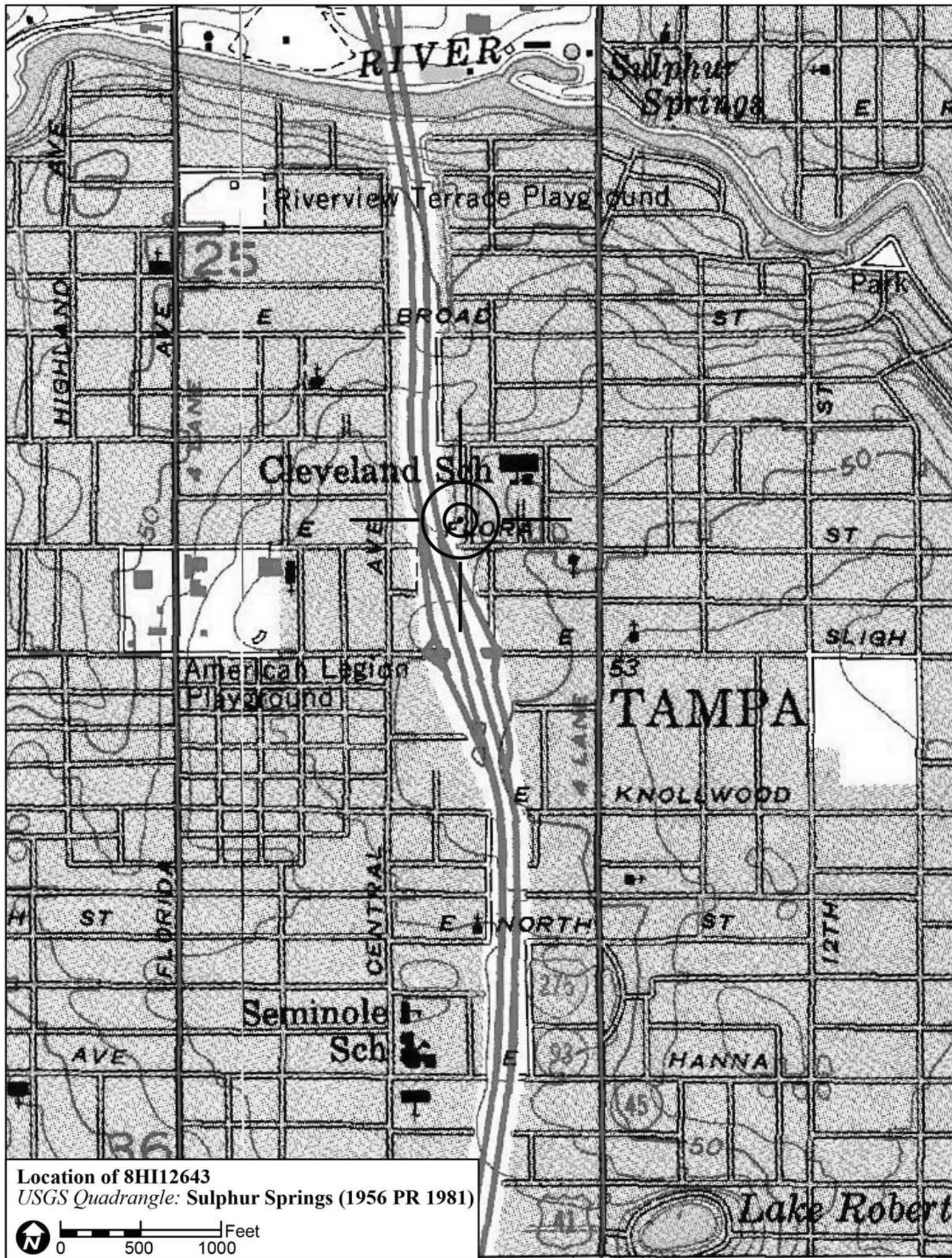
PHOTOGRAPH



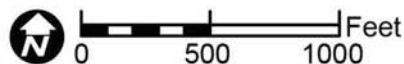
SKETCH MAP



USGS QUADRANGLE MAP



Location of 8HI12643
USGS Quadrangle: Sulphur Springs (1956 PR 1981)



Original
 Update



HISTORICAL STRUCTURE FORM

FLORIDA MASTER SITE FILE

Version 4.0 1/07

Site #8 **HI12645**
Field Date 1-28-2015
Form Date 2-5-2015
Recorder # 274

Shaded Fields represent the minimum acceptable level of documentation.
Consult the *Guide to Historical Structure Forms* for detailed instructions.

Site Name(s) (address if none) 7106 N Taliaferro Ave Multiple Listing (DHR only) _____
Survey Project Name I-275 Martin Luther King Blvd to N of Bearss Ave Survey # (DHR only) _____
National Register Category (please check one) building structure district site object
Ownership: private-profit private-nonprofit private-individual private-nonspecific city county state federal Native American foreign unknown

LOCATION & MAPPING

Street Number 7106 Direction N Street Name Taliaferro Street Type Avenue Suffix Direction _____
Address: _____
Cross Streets (nearest/between) W side, b/w E Flora St and E Hamilton Ave
USGS 7.5 Map Name SULPHUR SPRINGS USGS Date 1987 Plat or Other Map _____
City / Town (within 3 miles) Tampa In City Limits? yes no unknown County Hillsborough
Township 28S Range 18E Section 25 ¼ section: NW SW SE NE Irregular-name: _____
Tax Parcel # 161539-0000 Landgrant _____
Subdivision Name Pinecrest Block _____ Lot _____
UTM Coordinates: Zone 16 17 Easting 357046 Northing 3099502
Other Coordinates: X: _____ Y: _____ Coordinate System & Datum _____
Name of Public Tract (e.g., park) _____

HISTORY

Construction Year: 1949 approximately year listed or earlier year listed or later
Original Use Private Residence (House/Cottage/Cabin) From (year): 1949 To (year): _____
Current Use Private Residence (House/Cottage/Cabin) From (year): _____ To (year): 2015
Other Use _____ From (year): _____ To (year): _____
Moves: yes no unknown Date: _____ Original address _____
Alterations: yes no unknown Date: c. 1990s Nature Windows/doors, porch supports
Additions: yes no unknown Date: _____ Nature _____
Architect (last name first): Unknown Builder (last name first): Unknown
Ownership History (especially original owner, dates, profession, etc.) _____

Is the Resource Affected by a Local Preservation Ordinance? yes no unknown Describe _____

DESCRIPTION

Style Frame Vernacular Exterior Plan Rectangular Number of Stories 1
Exterior Fabric(s) 1. Weatherboard 2. _____ 3. _____
Roof Type(s) 1. Hip 2. _____ 3. _____
Roof Material(s) 1. Composition shingles 2. _____ 3. _____
Roof secondary strucs. (dormers etc.) 1. _____ 2. _____
Windows (types, materials, etc.) Wood 1/1 DHS windows are present.

Distinguishing Architectural Features (exterior or interior ornaments) The building features vents, wood surrounds, and a hip roof dormer.

Ancillary Features / Outbuildings (record outbuildings, major landscape features; use continuation sheet if needed.) None observed

| DHR USE ONLY | | OFFICIAL EVALUATION | | DHR USE ONLY | |
|--|---|---------------------|-------|--------------|-------|
| NR List Date | SHPO – Appears to meet criteria for NR listing: <input type="checkbox"/> yes <input type="checkbox"/> no <input type="checkbox"/> insufficient info | Date | _____ | Init. | _____ |
| <input type="checkbox"/> Owner Objection | KEEPER – Determined eligible: <input type="checkbox"/> yes <input type="checkbox"/> no | Date | _____ | | |
| | NR Criteria for Evaluation: <input type="checkbox"/> a <input type="checkbox"/> b <input type="checkbox"/> c <input type="checkbox"/> d (see <i>National Register Bulletin 15</i> , p. 2) | | | | |

DESCRIPTION (continued)

Chimney: No. 1 Chimney Material(s): 1. Brick 2.

Structural System(s): 1. Wood frame 2. 3.

Foundation Type(s): 1. Piers 2.

Foundation Material(s): 1. 2.

Main Entrance (stylistic details) At the E porch is a replacement wood door with a decorative light inset.

Porch Descriptions (types, locations, roof types, etc.) The E porch is beneath the main hipped roof and incorporates NH wood supports.

Condition (overall resource condition): excellent good fair deteriorated ruinous

Narrative Description of Resource This FV style house is rectangular in form with a hipped roof and E hipped dormer with vents. The entrance porch is at the E within the main roof line.

Archaeological Remains Check if Archaeological Form Completed

RESEARCH METHODS (check all that apply)

- FMSF record search, library research, building permits, Sanborn maps, FL State Archives, city directory, occupant/owner interview, plat maps, property appraiser, newspaper files, neighbor interview, Public Lands Survey, cultural resource survey, historic photos, interior inspection, HABS/HAER record search, other methods: Historic aerial and aerial photographs

Bibliographic References (give FMSF manuscript # if relevant, use continuation sheet if needed)

OPINION OF RESOURCE SIGNIFICANCE

Appears to meet the criteria for National Register listing individually? yes no insufficient information

Appears to meet the criteria for National Register listing as part of a district? yes no insufficient information

Explanation of Evaluation (required, whether significant or not; use separate sheet if needed) This building does not possess sufficient significance for individual listing in the National Register. It is located in an area of altered historic resources which would not comprise a National Register Historic District.

Area(s) of Historical Significance (see National Register Bulletin 15, p. 8 for categories: e.g. "architecture", "ethnic heritage", "community planning & development", etc.)

- 1. 2. 3. 4. 5. 6.

DOCUMENTATION

Accessible Documentation Not Filed with the Site File - including field notes, analysis notes, photos, plans and other important documents

- 1) Document type Field notes Maintaining organization Janus Research File or accession #'s
2) Document type Field maps Maintaining organization Janus Research File or accession #'s

RECORDER INFORMATION

Recorder Name Janus Research Affiliation Janus Research

Recorder Contact Information 1107 N. Ward St., Tampa FL 33607 / (813) 636-8200 / janus@janus-research.com


Required Attachments

- 1 USGS 7.5' MAP WITH STRUCTURE LOCATION PINPOINTED IN RED
2 LARGE SCALE STREET, PLAT OR PARCEL MAP (available from most property appraiser web sites)
3 PHOTO OF MAIN FACADE, ARCHIVAL B&W PRINT OR DIGITAL IMAGE FILE
If submitting an image file, it must be included on disk or CD AND in hard copy format (plain paper is acceptable). Digital image must be at least 1600 x 1200 pixels, 24-bit color, jpeg or tiff.

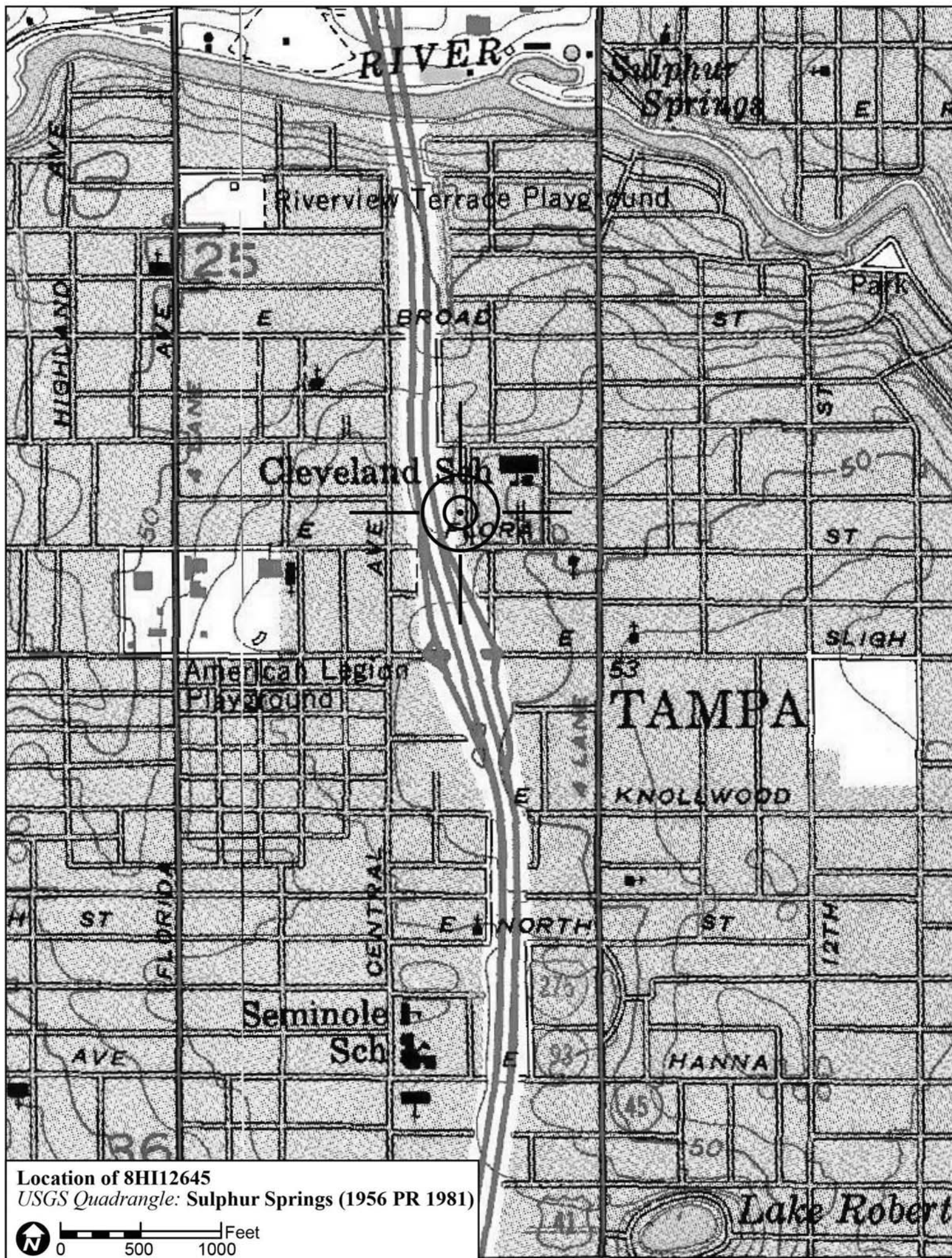
PHOTOGRAPH



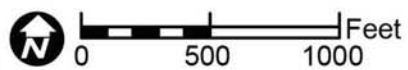
SKETCH MAP



USGS QUADRANGLE MAP



Location of 8HI12645
USGS Quadrangle: Sulphur Springs (1956 PR 1981)



Original
 Update



HISTORICAL STRUCTURE FORM

FLORIDA MASTER SITE FILE

Version 4.0 1/07

Site #8 **HI12671**
Field Date 2-7-2015
Form Date 3-2-2015
Recorder # 349

Shaded Fields represent the minimum acceptable level of documentation.
Consult the *Guide to Historical Structure Forms* for detailed instructions.

Site Name(s) (address if none) 7306 N Central Ave Multiple Listing (DHR only) _____
Survey Project Name I-275 Martin Luther King Blvd to N of Bearss Ave Survey # (DHR only) _____
National Register Category (please check one) building structure district site object
Ownership: private-profit private-nonprofit private-individual private-nonspecific city county state federal Native American foreign unknown

LOCATION & MAPPING

Street Number 7306 Direction N Street Name Central Street Type Avenue Suffix Direction _____
Address: _____
Cross Streets (nearest/between) W side, b/w E Clinton St and E Hamilton Ave
USGS 7.5 Map Name SULPHUR SPRINGS USGS Date 1987 Plat or Other Map _____
City / Town (within 3 miles) Tampa In City Limits? yes no unknown County Hillsborough
Township 28S Range 18E Section 25 ¼ section: NW SW SE NE Irregular-name: _____
Tax Parcel # 161345-0000 Landgrant _____
Subdivision Name Avon Springs Block _____ Lot _____
UTM Coordinates: Zone 16 17 Easting 356885 Northing 3099696
Other Coordinates: X: _____ Y: _____ Coordinate System & Datum _____
Name of Public Tract (e.g., park) _____

HISTORY

Construction Year: 1947 approximately year listed or earlier year listed or later
Original Use Private Residence (House/Cottage/Cabin) From (year): 1947 To (year): _____
Current Use Private Residence (House/Cottage/Cabin) From (year): _____ To (year): 2015
Other Use _____ From (year): _____ To (year): _____
Moves: yes no unknown Date: _____ Original address _____
Alterations: yes no unknown Date: 1980s-2000s Nature Garage encl, windows/doors replaced
Additions: yes no unknown Date: c. 1980s Nature W room addition
Architect (last name first): Unknown Builder (last name first): Unknown
Ownership History (especially original owner, dates, profession, etc.) _____

Is the Resource Affected by a Local Preservation Ordinance? yes no unknown Describe _____

DESCRIPTION

Style Masonry Vernacular Exterior Plan Irregular Number of Stories 1
Exterior Fabric(s) 1. Stucco 2. _____ 3. _____
Roof Type(s) 1. Hip 2. Shed 3. _____
Roof Material(s) 1. Composition shingles 2. _____ 3. _____
Roof secondary strucs. (dormers etc.) 1. _____ 2. _____
Windows (types, materials, etc.) Metal 1/1 SHS windows are present.

Distinguishing Architectural Features (exterior or interior ornaments) The building features concrete sills.

Ancillary Features / Outbuildings (record outbuildings, major landscape features; use continuation sheet if needed.) None observed

| DHR USE ONLY | | OFFICIAL EVALUATION | | DHR USE ONLY | |
|--|---|---------------------|-------|--------------|-------|
| NR List Date | SHPO – Appears to meet criteria for NR listing: <input type="checkbox"/> yes <input type="checkbox"/> no <input type="checkbox"/> insufficient info | Date | _____ | Init. | _____ |
| <input type="checkbox"/> Owner Objection | KEEPER – Determined eligible: <input type="checkbox"/> yes <input type="checkbox"/> no | Date | _____ | | |
| | NR Criteria for Evaluation: <input type="checkbox"/> a <input type="checkbox"/> b <input type="checkbox"/> c <input type="checkbox"/> d (see <i>National Register Bulletin 15</i> , p. 2) | | | | |

DESCRIPTION (continued)

Chimney: No. 0 Chimney Material(s): 1. _____ 2. _____
 Structural System(s): 1. Concrete block 2. _____ 3. _____
 Foundation Type(s): 1. Continuous 2. _____
 Foundation Material(s): 1. Concrete Block 2. _____
 Main Entrance (stylistic details) Within the E entrance porch is a replacement door with decorative oval inset light.

Porch Descriptions (types, locations, roof types, etc.) The E porch is beneath a roof extension which incorporates metal pole supports.

Condition (overall resource condition): excellent good fair deteriorated ruinous

Narrative Description of Resource This MV style residence is irregular in form with a main hipped roof system, W shed addition, and E roof extension entrance porch with metal pole supports. An integral garage has been enclosed at the N of the building.

Archaeological Remains _____ Check if Archaeological Form Completed

RESEARCH METHODS (check all that apply)

FMSF record search (sites/surveys) library research building permits Sanborn maps
 FL State Archives/photo collection city directory occupant/owner interview plat maps
 property appraiser / tax records newspaper files neighbor interview Public Lands Survey (DEP)
 cultural resource survey (CRAS) historic photos interior inspection HABS/HAER record search
 other methods (describe) Historic aerial and aerial photographs

Bibliographic References (give FMSF manuscript # if relevant, use continuation sheet if needed) _____

OPINION OF RESOURCE SIGNIFICANCE

Appears to meet the criteria for National Register listing individually? yes no insufficient information

Appears to meet the criteria for National Register listing as part of a district? yes no insufficient information

Explanation of Evaluation (required, whether significant or not; use separate sheet if needed) This building exhibits modifications and does not possess sufficient significance for individual listing in the National Register. It is located in an area of altered/deteriorated resources which would not comprise a historic district.

Area(s) of Historical Significance (see *National Register Bulletin 15*, p. 8 for categories: e.g. "architecture", "ethnic heritage", "community planning & development", etc.)

1. _____ 3. _____ 5. _____
 2. _____ 4. _____ 6. _____

DOCUMENTATION

Accessible Documentation Not Filed with the Site File - including field notes, analysis notes, photos, plans and other important documents

1) Document type Field notes Maintaining organization Janus Research
 Document description _____ File or accession #'s _____
 2) Document type Field maps Maintaining organization Janus Research
 Document description _____ File or accession #'s _____

RECORDER INFORMATION

Recorder Name Janus Research Affiliation Janus Research

Recorder Contact Information 1107 N. Ward St., Tampa FL 33607 / (813) 636-8200 / janus@janus-research.com
 (address / phone / fax / e-mail)

Required Attachments

- ① USGS 7.5' MAP WITH STRUCTURE LOCATION PINPOINTED IN RED
- ② LARGE SCALE STREET, PLAT OR PARCEL MAP (available from most property appraiser web sites)
- ③ PHOTO OF MAIN FACADE, ARCHIVAL B&W PRINT OR DIGITAL IMAGE FILE

If submitting an image file, it must be included on disk or CD AND in hard copy format (plain paper is acceptable).
 Digital image must be at least 1600 x 1200 pixels, 24-bit color, jpeg or tiff.

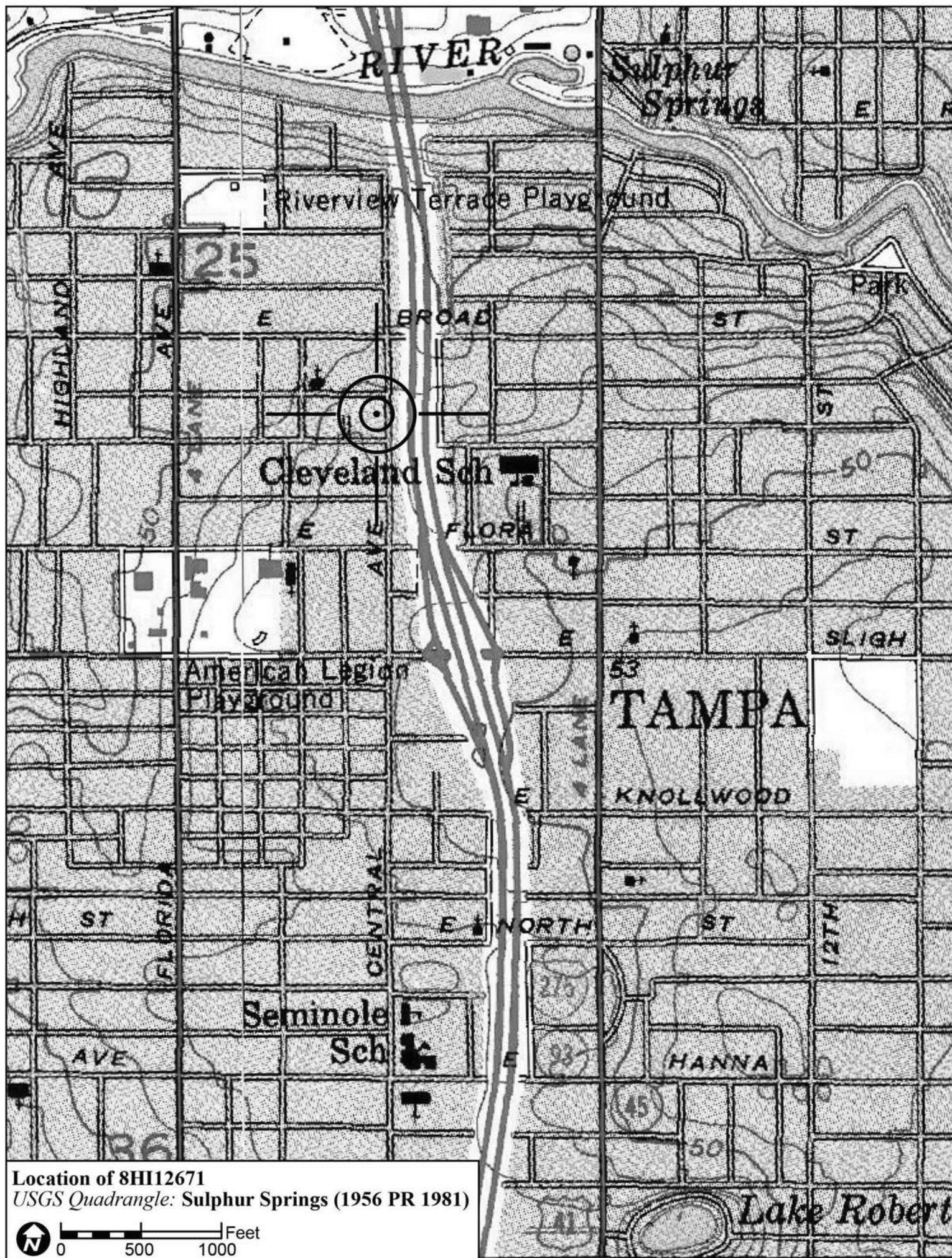
PHOTOGRAPH




SKETCH MAP



USGS QUADRANGLE MAP



Location of 8HI12671
USGS Quadrangle: Sulphur Springs (1956 PR 1981)



Original
 Update



HISTORICAL STRUCTURE FORM

FLORIDA MASTER SITE FILE

Version 4.0 1/07

Site #8 **HI12648**
Field Date 1-28-2015
Form Date 2-5-2015
Recorder # 275

Shaded Fields represent the minimum acceptable level of documentation.
Consult the *Guide to Historical Structure Forms* for detailed instructions.

Site Name(s) (address if none) 7110 N Taliaferro Ave Multiple Listing (DHR only) _____
Survey Project Name I-275 Martin Luther King Blvd to N of Bearss Ave Survey # (DHR only) _____
National Register Category (please check one) building structure district site object
Ownership: private-profit private-nonprofit private-individual private-nonspecific city county state federal Native American foreign unknown

LOCATION & MAPPING

Street Number 7110 Direction N Street Name Taliaferro Street Type Avenue Suffix Direction _____
Address: _____
Cross Streets (nearest/between) W side, b/w E Flora St and E Hamilton Ave
USGS 7.5 Map Name SULPHUR SPRINGS USGS Date 1987 Plat or Other Map _____
City / Town (within 3 miles) Tampa In City Limits? yes no unknown County Hillsborough
Township 28S Range 18E Section 25 ¼ section: NW SW SE NE Irregular-name: _____
Tax Parcel # 161542-0000 Landgrant _____
Subdivision Name Pinecrest Block _____ Lot _____
UTM Coordinates: Zone 16 17 Easting 357045 Northing 3099532
Other Coordinates: X: _____ Y: _____ Coordinate System & Datum _____
Name of Public Tract (e.g., park) _____

HISTORY

Construction Year: 1949 approximately year listed or earlier year listed or later
Original Use Private Residence (House/Cottage/Cabin) From (year): 1949 To (year): c1970
Current Use Duplex From (year): c1970 To (year): 2015
Other Use _____ From (year): _____ To (year): _____
Moves: yes no unknown Date: _____ Original address _____
Alterations: yes no unknown Date: c. 1980s Nature Stuccoed, windows/doors, garage encl.
Additions: yes no unknown Date: c. 1980s Nature SE garage and NE garage
Architect (last name first): Unknown Builder (last name first): Unknown
Ownership History (especially original owner, dates, profession, etc.) _____

Is the Resource Affected by a Local Preservation Ordinance? yes no unknown Describe _____

DESCRIPTION

Style Frame Vernacular Exterior Plan Irregular Number of Stories 1
Exterior Fabric(s) 1. Stucco 2. Masonry veneer-artificial 3. _____
Roof Type(s) 1. Gable 2. Shed 3. _____
Roof Material(s) 1. Composition roll 2. _____ 3. _____
Roof secondary strucs. (dormers etc.) 1. _____ 2. _____
Windows (types, materials, etc.) Metal replacement sliding sash windows are present.

Distinguishing Architectural Features (exterior or interior ornaments) The building features NH textured stucco, NH E gable wood shingles, and faux brick veneer at the E wall w/in the porch.

Ancillary Features / Outbuildings (record outbuildings, major landscape features; use continuation sheet if needed.) None observed

| DHR USE ONLY | | OFFICIAL EVALUATION | | DHR USE ONLY | |
|--|---|---------------------|-------------|--------------|--|
| NR List Date _____ | SHPO – Appears to meet criteria for NR listing: <input type="checkbox"/> yes <input type="checkbox"/> no <input type="checkbox"/> insufficient info | Date _____ | Init. _____ | | |
| <input type="checkbox"/> Owner Objection | KEEPER – Determined eligible: <input type="checkbox"/> yes <input type="checkbox"/> no | Date _____ | | | |
| | NR Criteria for Evaluation: <input type="checkbox"/> a <input type="checkbox"/> b <input type="checkbox"/> c <input type="checkbox"/> d (see <i>National Register Bulletin 15</i> , p. 2) | | | | |

DESCRIPTION (continued)

Chimney: No. 0 Chimney Material(s): 1. 2.
Structural System(s): 1. Wood frame 2. 3.
Foundation Type(s): 1. Piers 2.
Foundation Material(s): 1. 2.
Main Entrance (stylistic details) Within the E facade porch is a replacement door.

Porch Descriptions (types, locations, roof types, etc.) The E porch has been altered and now has arched openings and has been stuccoed. It is within the main front gable roof line.

Condition (overall resource condition): []excellent [x]good []fair []deteriorated []ruinous

Narrative Description of Resource This FV style current duplex is irregular in form with a historic central front gable portion with altered porch. A garage appears to have been enclosed at the S and a shed garage added E of this. There is also a NE shed 2-car garage addition.

Archaeological Remains []Check if Archaeological Form Completed

RESEARCH METHODS (check all that apply)

- [x]FMSF record search (sites/surveys) []library research []building permits [x]Sanborn maps
[]FL State Archives/photo collection []city directory []occupant/owner interview []plat maps
[x]property appraiser / tax records []newspaper files []neighbor interview []Public Lands Survey (DEP)
[x]cultural resource survey (CRAS) []historic photos []interior inspection []HABS/HAER record search
[x]other methods (describe) Historic aerial and aerial photographs

Bibliographic References (give FMSF manuscript # if relevant, use continuation sheet if needed)

OPINION OF RESOURCE SIGNIFICANCE

Appears to meet the criteria for National Register listing individually? []yes [x]no []insufficient information
Appears to meet the criteria for National Register listing as part of a district? []yes [x]no []insufficient information

Explanation of Evaluation (required, whether significant or not; use separate sheet if needed) This building exhibits modifications and does not possess sufficient significance for individual listing in the National Register. It is located in an area of altered historic resources which would not comprise a National Register Historic District.

Area(s) of Historical Significance (see National Register Bulletin 15, p. 8 for categories: e.g. "architecture", "ethnic heritage", "community planning & development", etc.)
1. 3. 5.
2. 4. 6.

DOCUMENTATION

Accessible Documentation Not Filed with the Site File - including field notes, analysis notes, photos, plans and other important documents
1) Document type Field notes Maintaining organization Janus Research
Document description File or accession #'s
2) Document type Field maps Maintaining organization Janus Research
Document description File or accession #'s

RECORDER INFORMATION

Recorder Name Janus Research Affiliation Janus Research
Recorder Contact Information 1107 N. Ward St., Tampa FL 33607 / (813) 636-8200 / janus@janus-research.com
(address / phone / fax / e-mail)

Required Attachments
1 USGS 7.5' MAP WITH STRUCTURE LOCATION PINPOINTED IN RED
2 LARGE SCALE STREET, PLAT OR PARCEL MAP (available from most property appraiser web sites)
3 PHOTO OF MAIN FACADE, ARCHIVAL B&W PRINT OR DIGITAL IMAGE FILE
If submitting an image file, it must be included on disk or CD AND in hard copy format (plain paper is acceptable). Digital image must be at least 1600 x 1200 pixels, 24-bit color, jpeg or tiff.

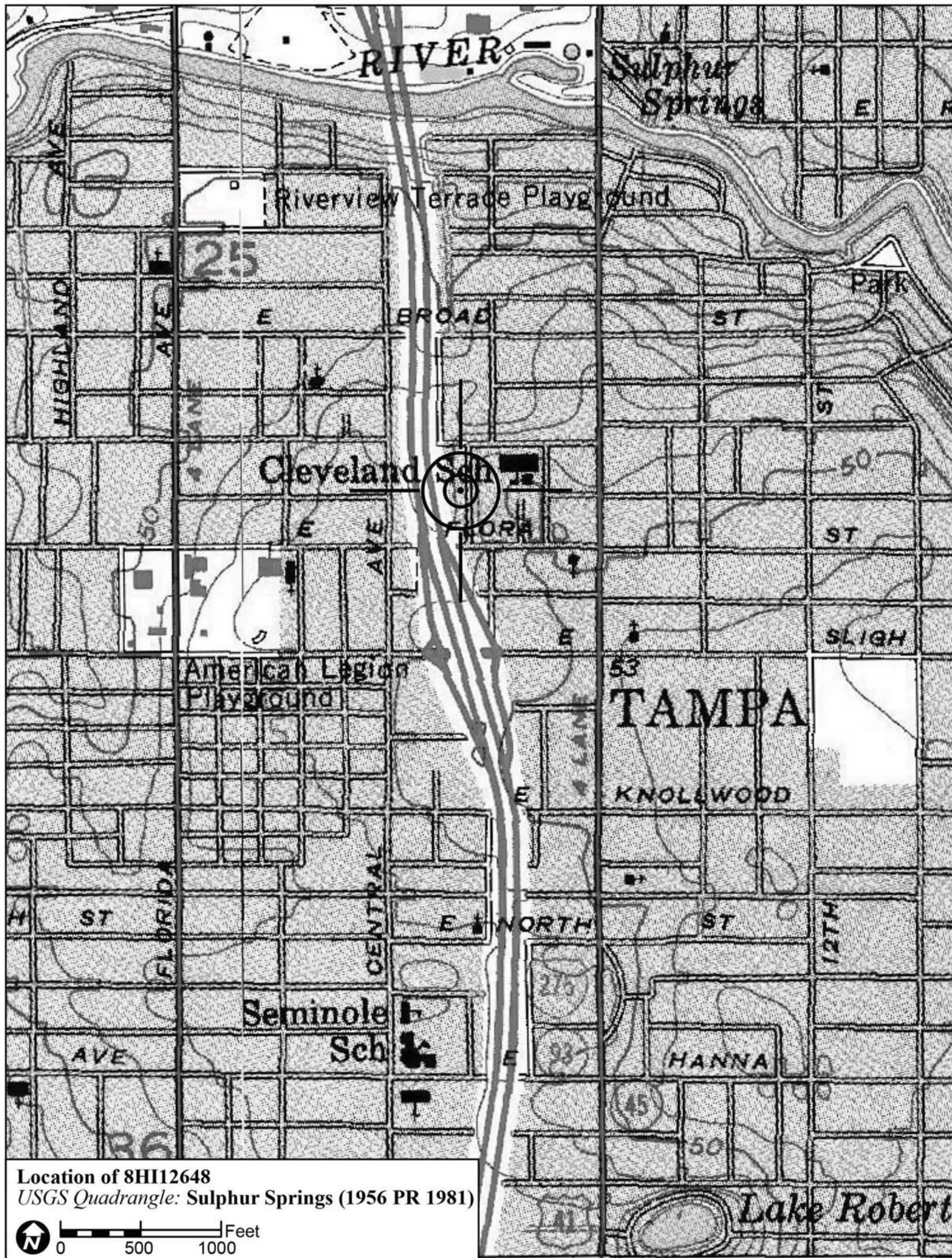
PHOTOGRAPH



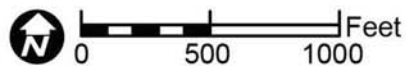
SKETCH MAP



USGS QUADRANGLE MAP



Location of 8HI12648
USGS Quadrangle: Sulphur Springs (1956 PR 1981)



Original
 Update



HISTORICAL STRUCTURE FORM

FLORIDA MASTER SITE FILE

Version 4.0 1/07

Site #8 **HI12651**
Field Date 1-28-2015
Form Date 2-5-2015
Recorder # 276

Shaded Fields represent the minimum acceptable level of documentation.
Consult the *Guide to Historical Structure Forms* for detailed instructions.

Site Name(s) (address if none) 7112 N Taliaferro Ave Multiple Listing (DHR only) _____
Survey Project Name I-275 Martin Luther King Blvd to N of Bearss Ave Survey # (DHR only) _____
National Register Category (please check one) building structure district site object
Ownership: private-profit private-nonprofit private-individual private-nonspecific city county state federal Native American foreign unknown

LOCATION & MAPPING

Street Number 7112 Direction N Street Name Taliaferro Street Type Avenue Suffix Direction _____
Address: _____
Cross Streets (nearest/between) W side, b/w E Flora St and E Hamilton Ave
USGS 7.5 Map Name SULPHUR SPRINGS USGS Date 1987 Plat or Other Map _____
City / Town (within 3 miles) Tampa In City Limits? yes no unknown County Hillsborough
Township 28S Range 18E Section 25 ¼ section: NW SW SE NE Irregular-name: _____
Tax Parcel # 161543-0000 Landgrant _____
Subdivision Name Pinecrest Block _____ Lot _____
UTM Coordinates: Zone 16 17 Easting 357039 Northing 3099551
Other Coordinates: X: _____ Y: _____ Coordinate System & Datum _____
Name of Public Tract (e.g., park) _____

HISTORY

Construction Year: 1948 approximately year listed or earlier year listed or later
Original Use Private Residence (House/Cottage/Cabin) From (year): 1948 To (year): _____
Current Use Child care From (year): 1970 To (year): 2015
Other Use _____ From (year): _____ To (year): _____
Moves: yes no unknown Date: _____ Original address _____
Alterations: yes no unknown Date: c. 1980s Nature Stucco, windows/doors, fenestration alt
Additions: yes no unknown Date: c. 1980s Nature E, S, and W additions
Architect (last name first): Unknown Builder (last name first): Unknown
Ownership History (especially original owner, dates, profession, etc.) _____

Is the Resource Affected by a Local Preservation Ordinance? yes no unknown Describe _____

DESCRIPTION

Style Frame Vernacular Exterior Plan Irregular Number of Stories 1
Exterior Fabric(s) 1. Stucco 2. _____ 3. _____
Roof Type(s) 1. Gable 2. Shed 3. Flat
Roof Material(s) 1. Composition shingles 2. Built-up 3. _____
Roof secondary strucs. (dormers etc.) 1. _____ 2. _____
Windows (types, materials, etc.) Metal replacement 1/1 SHS windows are present.

Distinguishing Architectural Features (exterior or interior ornaments) The building features textured stucco and areas of vertical board.

Ancillary Features / Outbuildings (record outbuildings, major landscape features; use continuation sheet if needed.) None observed

| DHR USE ONLY | | OFFICIAL EVALUATION | | DHR USE ONLY | |
|--|---|---------------------|-------|--------------|-------|
| NR List Date | SHPO – Appears to meet criteria for NR listing: <input type="checkbox"/> yes <input type="checkbox"/> no <input type="checkbox"/> insufficient info | Date | _____ | Init. | _____ |
| <input type="checkbox"/> Owner Objection | KEEPER – Determined eligible: <input type="checkbox"/> yes <input type="checkbox"/> no | Date | _____ | | |
| | NR Criteria for Evaluation: <input type="checkbox"/> a <input type="checkbox"/> b <input type="checkbox"/> c <input type="checkbox"/> d (see <i>National Register Bulletin 15</i> , p. 2) | | | | |

DESCRIPTION (continued)

Chimney: No. 0 Chimney Material(s): 1. 2.
Structural System(s): 1. Wood frame 2. 3.
Foundation Type(s): 1. Piers 2.
Foundation Material(s): 1. 2.
Main Entrance (stylistic details) At the E flat roof addition is a replacement wood door with decorative oval light inset.
Porch Descriptions (types, locations, roof types, etc.) None observed

Condition (overall resource condition): []excellent [x]good []fair []deteriorated []ruinous
Narrative Description of Resource There is a FV style side gable original building W of the E flat roof addition. At the S is a shed addition and at the W are several gable and shed/flat roof additions. The building has been completely remodeled so that no historic fabric remains.
Archaeological Remains []Check if Archaeological Form Completed

RESEARCH METHODS (check all that apply)

[x]FMSF record search (sites/surveys) []library research []building permits [x]Sanborn maps
[]FL State Archives/photo collection []city directory []occupant/owner interview []plat maps
[x]property appraiser / tax records []newspaper files []neighbor interview []Public Lands Survey (DEP)
[x]cultural resource survey (CRAS) []historic photos []interior inspection []HABS/HAER record search
[x]other methods (describe) Historic aerial and aerial photographs
Bibliographic References (give FMSF manuscript # if relevant, use continuation sheet if needed)

OPINION OF RESOURCE SIGNIFICANCE

Appears to meet the criteria for National Register listing individually? []yes [x]no []insufficient information
Appears to meet the criteria for National Register listing as part of a district? []yes [x]no []insufficient information
Explanation of Evaluation (required, whether significant or not; use separate sheet if needed) This building exhibits modifications and does not possess sufficient significance for individual listing in the National Register. It is located in an area of altered historic resources which would not comprise a National Register Historic District.
Area(s) of Historical Significance (see National Register Bulletin 15, p. 8 for categories: e.g. "architecture", "ethnic heritage", "community planning & development", etc.)
1. 3. 5.
2. 4. 6.

DOCUMENTATION

Accessible Documentation Not Filed with the Site File - including field notes, analysis notes, photos, plans and other important documents
1) Document type Field notes Maintaining organization Janus Research
Document description File or accession #'s
2) Document type Field maps Maintaining organization Janus Research
Document description File or accession #'s

RECORDER INFORMATION

Recorder Name Janus Research Affiliation Janus Research
Recorder Contact Information 1107 N. Ward St., Tampa FL 33607 / (813) 636-8200 / janus@janus-research.com
(address / phone / fax / e-mail)

Required Attachments
1 USGS 7.5' MAP WITH STRUCTURE LOCATION PINPOINTED IN RED
2 LARGE SCALE STREET, PLAT OR PARCEL MAP (available from most property appraiser web sites)
3 PHOTO OF MAIN FACADE, ARCHIVAL B&W PRINT OR DIGITAL IMAGE FILE
If submitting an image file, it must be included on disk or CD AND in hard copy format (plain paper is acceptable). Digital image must be at least 1600 x 1200 pixels, 24-bit color, jpeg or tiff.

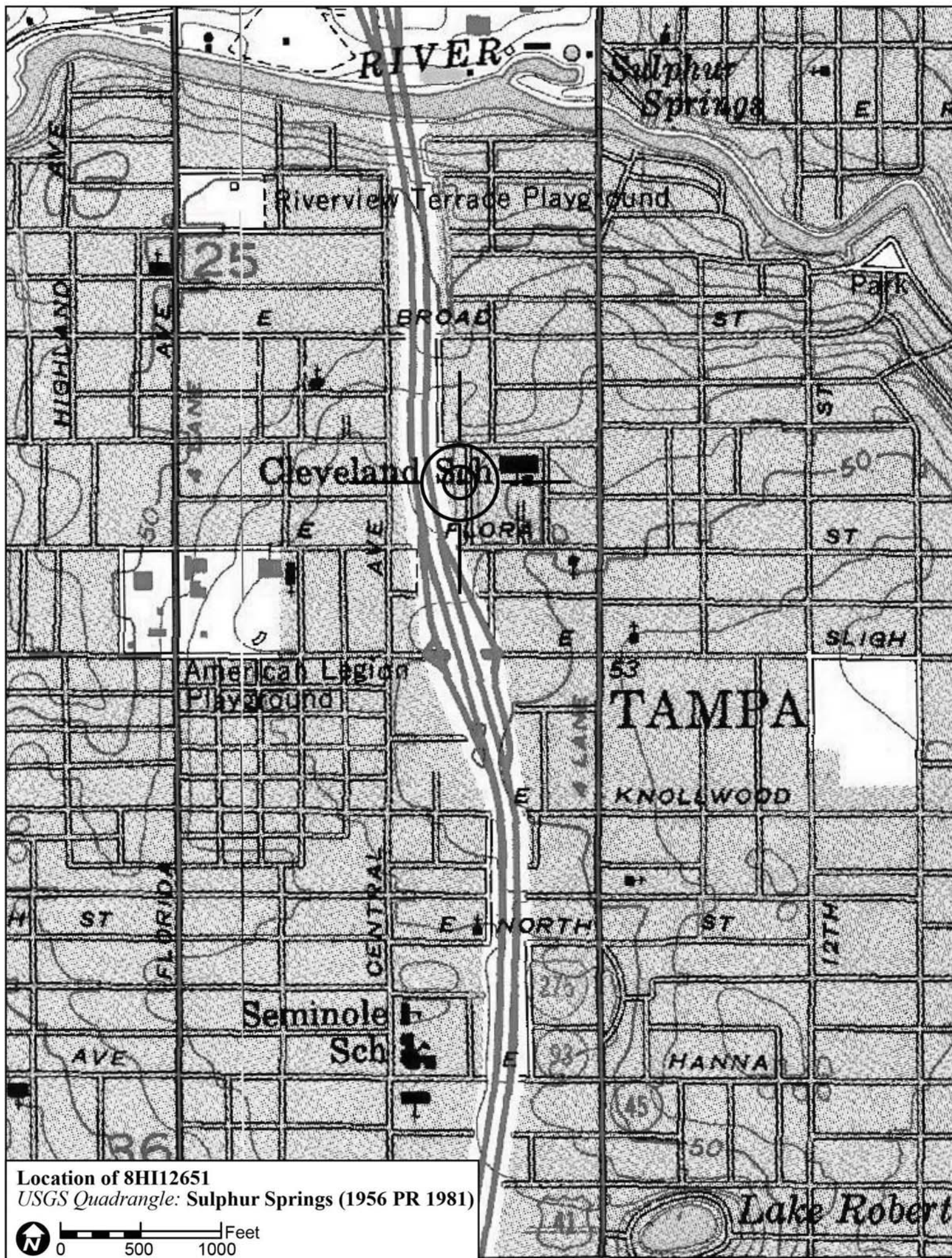
PHOTOGRAPH



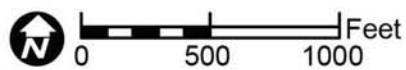
SKETCH MAP



USGS QUADRANGLE MAP



Location of 8HI12651
USGS Quadrangle: Sulphur Springs (1956 PR 1981)



Original
 Update



HISTORICAL STRUCTURE FORM

FLORIDA MASTER SITE FILE

Version 4.0 1/07

Site #8 **HI12672**
Field Date 2-7-2015
Form Date 3-2-2015
Recorder # 350

Shaded Fields represent the minimum acceptable level of documentation.
Consult the *Guide to Historical Structure Forms* for detailed instructions.

Site Name(s) (address if none) 7400 N Central Ave Multiple Listing (DHR only) _____
Survey Project Name I-275 Martin Luther King Blvd to N of Bearss Ave Survey # (DHR only) _____
National Register Category (please check one) building structure district site object
Ownership: private-profit private-nonprofit private-individual private-nonspecific city county state federal Native American foreign unknown

LOCATION & MAPPING

Address: 7400 N Central Avenue
Cross Streets (nearest / between) NW corner of N Central Ave and E Clinton St
USGS 7.5 Map Name SULPHUR SPRINGS USGS Date 1987 Plat or Other Map _____
City / Town (within 3 miles) Tampa In City Limits? yes no unknown County Hillsborough
Township 28S Range 18E Section 25 ¼ section: NW SW SE NE Irregular-name: _____
Tax Parcel # 161277-0100 Landgrant _____
Subdivision Name Avon Springs Block _____ Lot _____
UTM Coordinates: Zone 16 17 Easting 356887 Northing 3099748
Other Coordinates: X: _____ Y: _____ Coordinate System & Datum _____
Name of Public Tract (e.g., park) _____

HISTORY

Construction Year: 1946 approximately year listed or earlier year listed or later
Original Use Private Residence (House/Cottage/Cabin) From (year): 1946 To (year): _____
Current Use Private Residence (House/Cottage/Cabin) From (year): _____ To (year): 2015
Other Use _____ From (year): _____ To (year): _____
Moves: yes no unknown Date: _____ Original address _____
Alterations: yes no unknown Date: c. 1970s Nature W garage enclosed.
Additions: yes no unknown Date: c. 1970s Nature gabled addition connecting W garage.
Architect (last name first): Unknown Builder (last name first): Unknown
Ownership History (especially original owner, dates, profession, etc.) _____

Is the Resource Affected by a Local Preservation Ordinance? yes no unknown Describe _____

DESCRIPTION

Style Masonry Vernacular Exterior Plan Irregular Number of Stories 1
Exterior Fabric(s) 1. Stucco 2. _____ 3. _____
Roof Type(s) 1. Gable 2. _____ 3. _____
Roof Material(s) 1. Composition shingles 2. _____ 3. _____
Roof secondary strucs. (dormers etc.) 1. _____ 2. _____
Windows (types, materials, etc.) Metal 2/2 SHS, 2-light fixed, and 4-light awning windows are present.

Distinguishing Architectural Features (exterior or interior ornaments) The building features decorative wrought iron porch supports and concrete sills.

Ancillary Features / Outbuildings (record outbuildings, major landscape features; use continuation sheet if needed.) None

| DHR USE ONLY | | OFFICIAL EVALUATION | | DHR USE ONLY | |
|--|---|---------------------|-------|--------------|-------|
| NR List Date | SHPO – Appears to meet criteria for NR listing: <input type="checkbox"/> yes <input type="checkbox"/> no <input type="checkbox"/> insufficient info | Date | _____ | Init. | _____ |
| <input type="checkbox"/> Owner Objection | KEEPER – Determined eligible: <input type="checkbox"/> yes <input type="checkbox"/> no | Date | _____ | | |
| | NR Criteria for Evaluation: <input type="checkbox"/> a <input type="checkbox"/> b <input type="checkbox"/> c <input type="checkbox"/> d (see <i>National Register Bulletin 15</i> , p. 2) | | | | |

DESCRIPTION (continued)

Chimney: No. 0 Chimney Material(s): 1. Concrete block 2.
Structural System(s): 1. Concrete block 2. 3.
Foundation Type(s): 1. Continuous 2.
Foundation Material(s): 1. Concrete Block 2.
Main Entrance (stylistic details) Beneath the E porch is a historic wood panel door.

Porch Descriptions (types, locations, roof types, etc.) The E entrance porch is beneath a front gable extension with decorative wrought iron supports.

Condition (overall resource condition): []excellent [x]good []fair []deteriorated []ruinous

Narrative Description of Resource This MV style residence is irregular in form with a main gabled roof and E front gable extension entrance porch. The W gabled roof garage has been appended to the residence by a gabled addition. The garage has also been enclosed.

Archaeological Remains []Check if Archaeological Form Completed

RESEARCH METHODS (check all that apply)

- [x]FMSF record search (sites/surveys) []library research []building permits [x]Sanborn maps
[]FL State Archives/photo collection []city directory []occupant/owner interview []plat maps
[x]property appraiser / tax records []newspaper files []neighbor interview []Public Lands Survey (DEP)
[x]cultural resource survey (CRAS) []historic photos []interior inspection []HABS/HAER record search
[x]other methods (describe) Historic aerial and aerial photographs

Bibliographic References (give FMSF manuscript # if relevant, use continuation sheet if needed)

OPINION OF RESOURCE SIGNIFICANCE

Appears to meet the criteria for National Register listing individually? []yes [x]no []insufficient information

Appears to meet the criteria for National Register listing as part of a district? []yes [x]no []insufficient information

Explanation of Evaluation (required, whether significant or not; use separate sheet if needed) This building does not possess sufficient significance for individual listing in the National Register. It is located in an area of altered/deteriorated resources which would not comprise a historic district.

Area(s) of Historical Significance (see National Register Bulletin 15, p. 8 for categories: e.g. "architecture", "ethnic heritage", "community planning & development", etc.)

- 1. 3. 5.
2. 4. 6.

DOCUMENTATION

Accessible Documentation Not Filed with the Site File - including field notes, analysis notes, photos, plans and other important documents

- 1) Document type Field notes Maintaining organization Janus Research
Document description File or accession #'s
2) Document type Field maps Maintaining organization Janus Research
Document description File or accession #'s

RECORDER INFORMATION

Recorder Name Janus Research Affiliation Janus Research

Recorder Contact Information 1107 N. Ward St., Tampa FL 33607 / (813) 636-8200 / janus@janus-research.com
(address / phone / fax / e-mail)

Required Attachments
1 USGS 7.5' MAP WITH STRUCTURE LOCATION PINPOINTED IN RED
2 LARGE SCALE STREET, PLAT OR PARCEL MAP (available from most property appraiser web sites)
3 PHOTO OF MAIN FACADE, ARCHIVAL B&W PRINT OR DIGITAL IMAGE FILE
If submitting an image file, it must be included on disk or CD AND in hard copy format (plain paper is acceptable). Digital image must be at least 1600 x 1200 pixels, 24-bit color, jpeg or tiff.

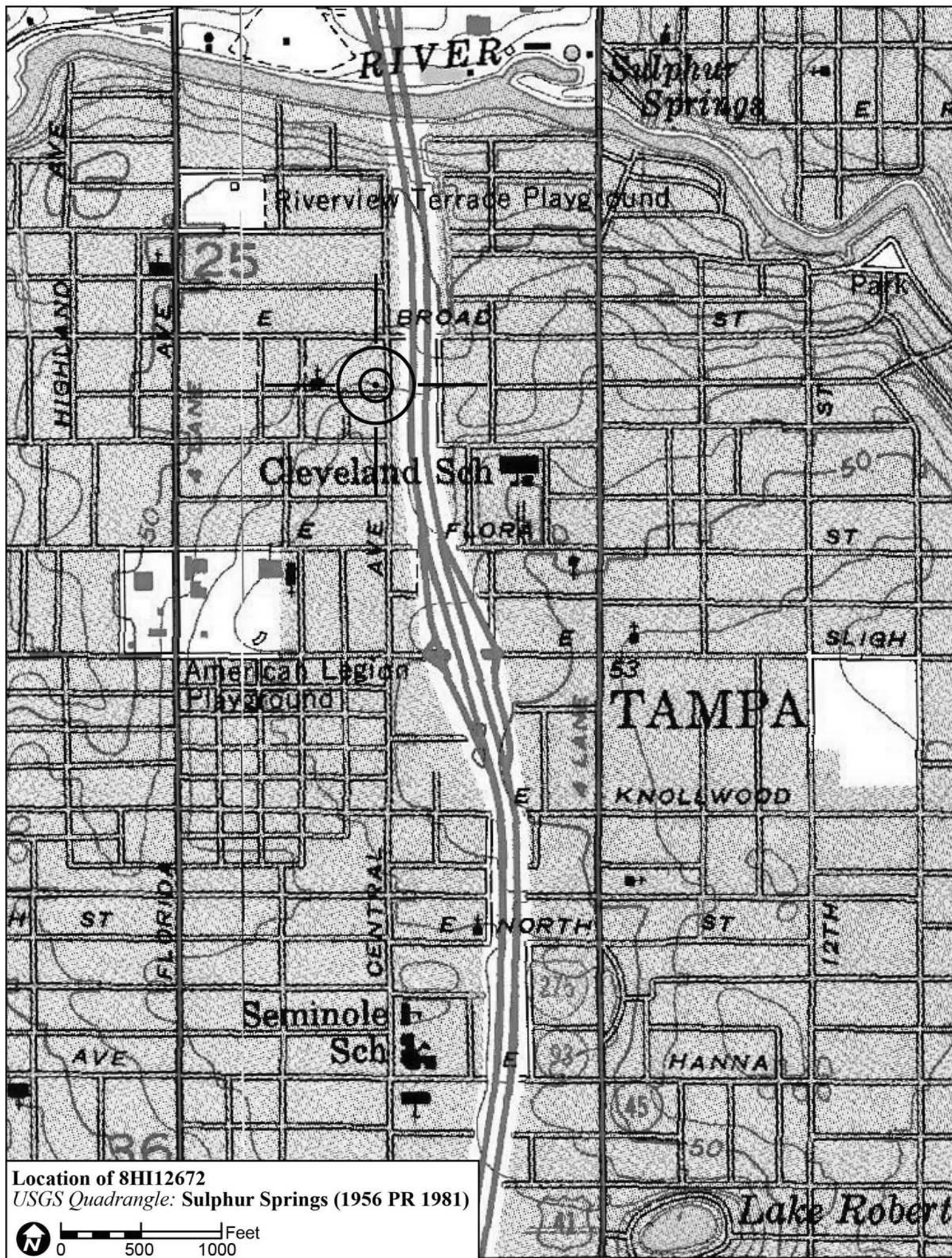
PHOTOGRAPH




SKETCH MAP



USGS QUADRANGLE MAP



Location of 8HI12672
USGS Quadrangle: Sulphur Springs (1956 PR 1981)



Original
 Update



HISTORICAL STRUCTURE FORM

FLORIDA MASTER SITE FILE

Version 4.0 1/07

Site #8 **HI12653**
Field Date 1-28-2015
Form Date 2-5-2015
Recorder # 277

Shaded Fields represent the minimum acceptable level of documentation.
Consult the *Guide to Historical Structure Forms* for detailed instructions.

Site Name(s) (address if none) 7206 N Taliaferro Ave Multiple Listing (DHR only) _____
Survey Project Name I-275 Martin Luther King Blvd to N of Bearss Ave Survey # (DHR only) _____
National Register Category (please check one) building structure district site object
Ownership: private-profit private-nonprofit private-individual private-nonspecific city county state federal Native American foreign unknown

LOCATION & MAPPING

Street Number 7206 Direction N Street Name Taliaferro Street Type Avenue Suffix Direction _____
Address: _____
Cross Streets (nearest/between) W side, b/w E Flora St and E Hamilton Ave
USGS 7.5 Map Name SULPHUR SPRINGS USGS Date 1987 Plat or Other Map _____
City / Town (within 3 miles) Tampa In City Limits? yes no unknown County Hillsborough
Township 28S Range 18E Section 25 1/4 section: NW SW SE NE Irregular-name: _____
Tax Parcel # 161544-0000 Landgrant _____
Subdivision Name Pinecrest Block _____ Lot _____
UTM Coordinates: Zone 16 17 Easting 357046 Northing 3099580
Other Coordinates: X: _____ Y: _____ Coordinate System & Datum _____
Name of Public Tract (e.g., park) _____

HISTORY

Construction Year: 1952 approximately year listed or earlier year listed or later
Original Use Private Residence (House/Cottage/Cabin) From (year): 1952 To (year): _____
Current Use Private Residence (House/Cottage/Cabin) From (year): _____ To (year): 2015
Other Use _____ From (year): _____ To (year): _____
Moves: yes no unknown Date: _____ Original address _____
Alterations: yes no unknown Date: 1970s-1990s Nature Asbestos, windows/doors replaced
Additions: yes no unknown Date: c. 1970s Nature N flat and shed addition
Architect (last name first): Unknown Builder (last name first): Unknown
Ownership History (especially original owner, dates, profession, etc.) _____

Is the Resource Affected by a Local Preservation Ordinance? yes no unknown Describe _____

DESCRIPTION

Style Minimal Traditional Exterior Plan Irregular Number of Stories 1
Exterior Fabric(s) 1. Shingles-asbestos 2. _____ 3. _____
Roof Type(s) 1. Gable 2. Flat 3. Shed
Roof Material(s) 1. Composition shingles 2. Built-up 3. _____
Roof secondary strucs. (dormers etc.) 1. _____ 2. _____
Windows (types, materials, etc.) Metal replacement 2-light sliding sash windows are present.

Distinguishing Architectural Features (exterior or interior ornaments) The building features cornerboards, vents, and wood surrounds.

Ancillary Features / Outbuildings (record outbuildings, major landscape features; use continuation sheet if needed.) There is a W 1-bay garage outbuilding.

| DHR USE ONLY | | OFFICIAL EVALUATION | | DHR USE ONLY | |
|--|---|---------------------|-------|--------------|-------|
| NR List Date | SHPO – Appears to meet criteria for NR listing: <input type="checkbox"/> yes <input type="checkbox"/> no <input type="checkbox"/> insufficient info | Date | _____ | Init. | _____ |
| <input type="checkbox"/> Owner Objection | KEEPER – Determined eligible: <input type="checkbox"/> yes <input type="checkbox"/> no | Date | _____ | | |
| | NR Criteria for Evaluation: <input type="checkbox"/> a <input type="checkbox"/> b <input type="checkbox"/> c <input type="checkbox"/> d (see <i>National Register Bulletin 15</i> , p. 2) | | | | |

DESCRIPTION (continued)

Chimney: No. 0 Chimney Material(s): 1. 2.
Structural System(s): 1. Wood frame 2. 3.
Foundation Type(s): 1. Piers 2.
Foundation Material(s): 1. 2.
Main Entrance (stylistic details) Within the E porch is a replacement door with security door in front.

Porch Descriptions (types, locations, roof types, etc.) The E entrance porch is beneath the central side gabled roof line and incorporates a wood support.

Condition (overall resource condition): []excellent [x]good []fair []deteriorated []ruinous

Narrative Description of Resource This Minimal Traditional residence is irregular in form with a central side gable portion, S front gable extension, and N front gable extension. The entrance porch is within the side gable. There are W shed and flat roof additions.

Archaeological Remains []Check if Archaeological Form Completed

RESEARCH METHODS (check all that apply)

- [x]FMSF record search (sites/surveys) []library research []building permits [x]Sanborn maps
[]FL State Archives/photo collection []city directory []occupant/owner interview []plat maps
[x]property appraiser / tax records []newspaper files []neighbor interview []Public Lands Survey (DEP)
[x]cultural resource survey (CRAS) []historic photos []interior inspection []HABS/HAER record search
[x]other methods (describe) Historic aerial and aerial photographs

Bibliographic References (give FMSF manuscript # if relevant, use continuation sheet if needed)

OPINION OF RESOURCE SIGNIFICANCE

Appears to meet the criteria for National Register listing individually? []yes [x]no []insufficient information
Appears to meet the criteria for National Register listing as part of a district? []yes [x]no []insufficient information

Explanation of Evaluation (required, whether significant or not; use separate sheet if needed) This building exhibits modifications and does not possess sufficient significance for individual listing in the National Register. It is located in an area of altered historic resources which would not comprise a National Register Historic District.

Area(s) of Historical Significance (see National Register Bulletin 15, p. 8 for categories: e.g. "architecture", "ethnic heritage", "community planning & development", etc.)
1. 3. 5.
2. 4. 6.

DOCUMENTATION

Accessible Documentation Not Filed with the Site File - including field notes, analysis notes, photos, plans and other important documents
1) Document type Field notes Maintaining organization Janus Research
Document description File or accession #'s
2) Document type Field maps Maintaining organization Janus Research
Document description File or accession #'s

RECORDER INFORMATION

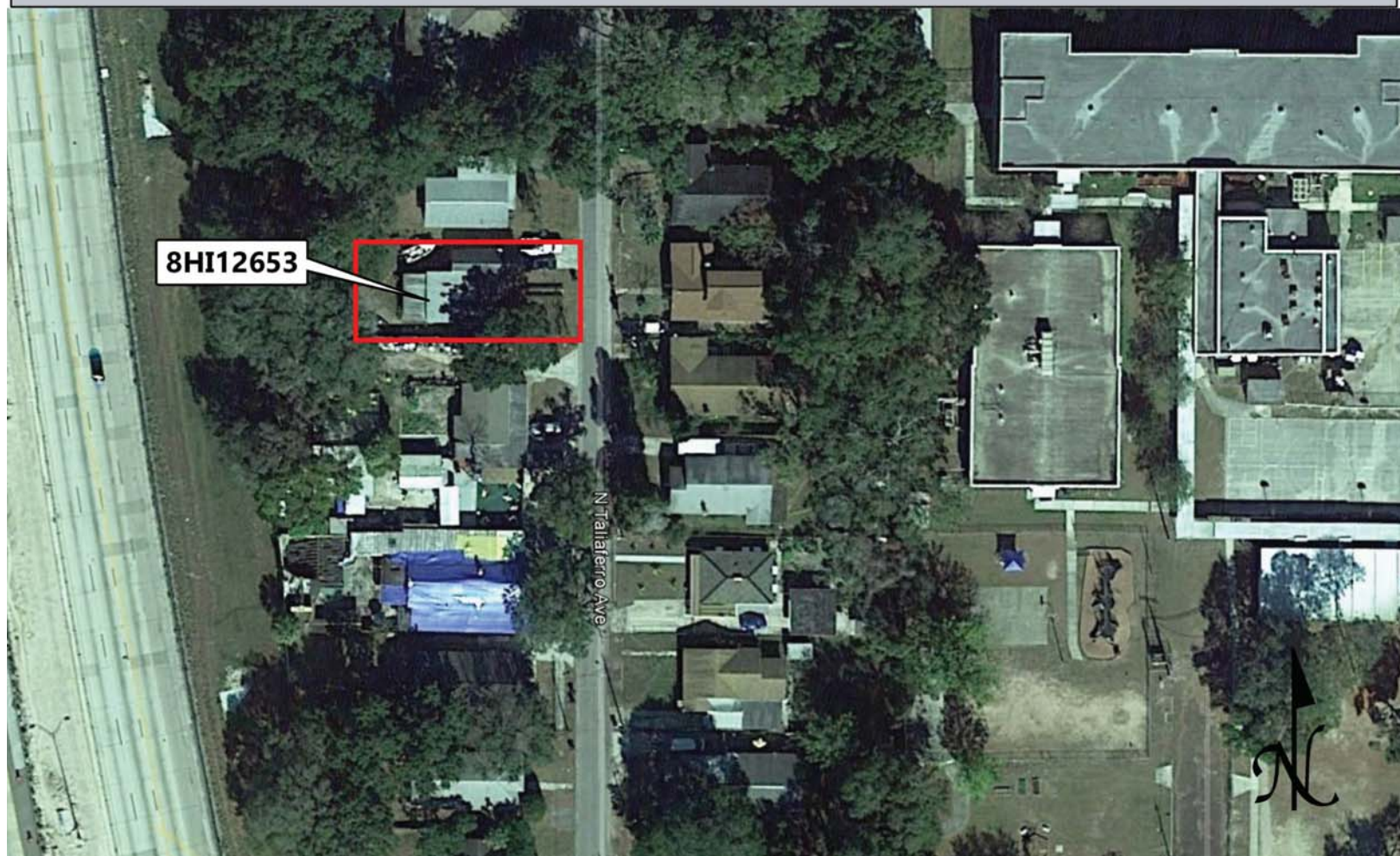
Recorder Name Janus Research Affiliation Janus Research
Recorder Contact Information 1107 N. Ward St., Tampa FL 33607 / (813) 636-8200 / janus@janus-research.com
(address / phone / fax / e-mail)

Required Attachments
1 USGS 7.5' MAP WITH STRUCTURE LOCATION PINPOINTED IN RED
2 LARGE SCALE STREET, PLAT OR PARCEL MAP (available from most property appraiser web sites)
3 PHOTO OF MAIN FACADE, ARCHIVAL B&W PRINT OR DIGITAL IMAGE FILE
If submitting an image file, it must be included on disk or CD AND in hard copy format (plain paper is acceptable). Digital image must be at least 1600 x 1200 pixels, 24-bit color, jpeg or tiff.

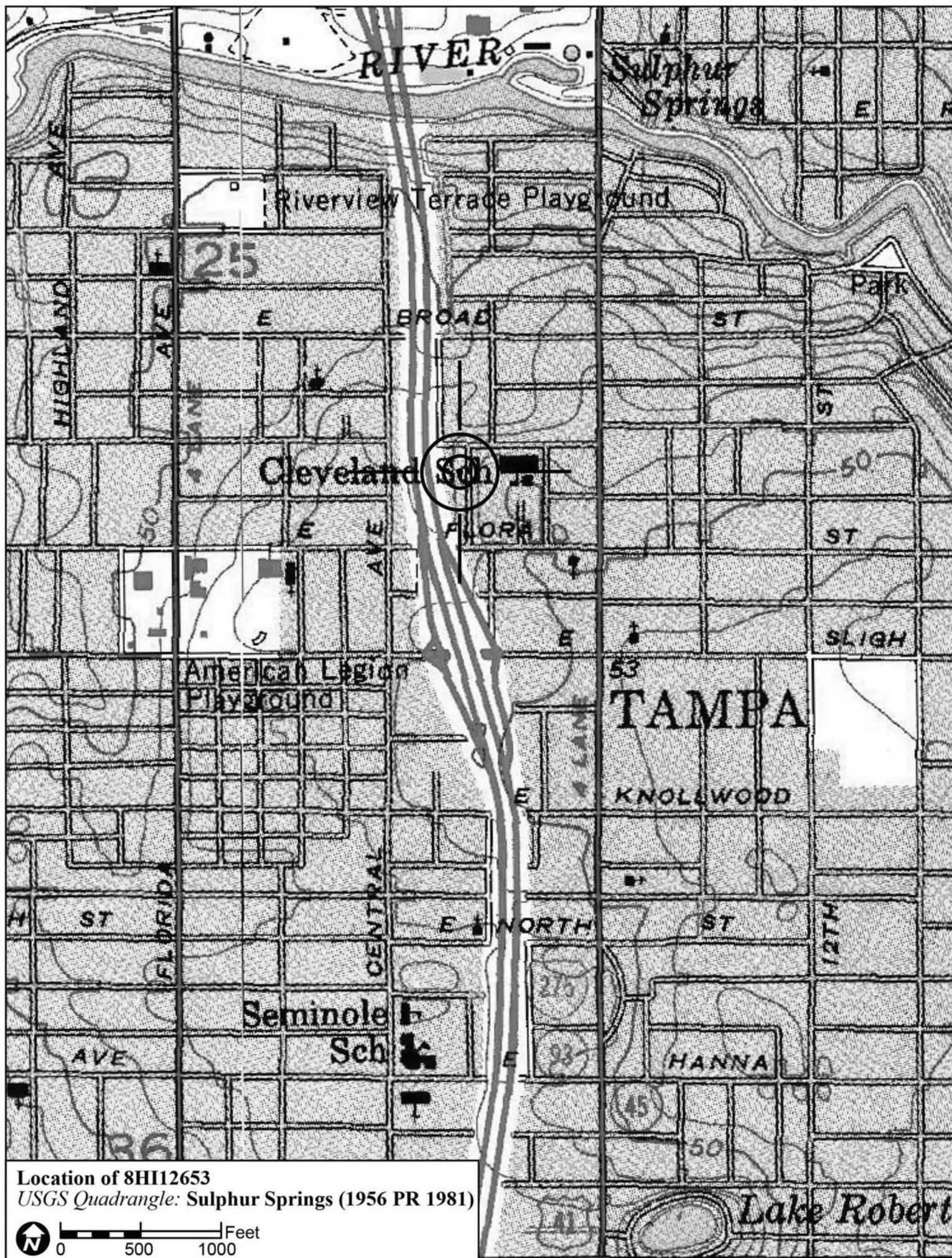
PHOTOGRAPH



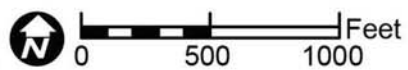
SKETCH MAP



USGS QUADRANGLE MAP



Location of 8HI12653
USGS Quadrangle: Sulphur Springs (1956 PR 1981)



Original
 Update



HISTORICAL STRUCTURE FORM

FLORIDA MASTER SITE FILE

Version 4.0 1/07

Site #8 **HI12667**
Field Date 1-28-2015
Form Date 2-5-2015
Recorder # 291

Shaded Fields represent the minimum acceptable level of documentation.
Consult the *Guide to Historical Structure Forms* for detailed instructions.

Site Name(s) (address if none) 701 E Hamilton Ave Multiple Listing (DHR only) _____
Survey Project Name I-275 Martin Luther King Blvd to N of Bearss Ave Survey # (DHR only) _____
National Register Category (please check one) building structure district site object
Ownership: private-profit private-nonprofit private-individual private-nonspecific city county state federal Native American foreign unknown

LOCATION & MAPPING

Street Number 701 Direction E Street Name Hamilton Street Type Avenue Suffix Direction _____
Address: _____
Cross Streets (nearest/between) S side, b/w N Huntley Ave and N Taliaferro Ave
USGS 7.5 Map Name SULPHUR SPRINGS USGS Date 1987 Plat or Other Map _____
City / Town (within 3 miles) Tampa In City Limits? yes no unknown County Hillsborough
Township 28S Range 18E Section 25 ¼ section: NW SW SE NE Irregular-name: _____
Tax Parcel # 161547-0000 Landgrant _____
Subdivision Name Pinecrest Block _____ Lot _____
UTM Coordinates: Zone 16 17 Easting 357025 Northing 3099623
Other Coordinates: X: _____ Y: _____ Coordinate System & Datum _____
Name of Public Tract (e.g., park) _____

HISTORY

Construction Year: 1952 approximately year listed or earlier year listed or later
Original Use Private Residence (House/Cottage/Cabin) From (year): 1952 To (year): _____
Current Use Private Residence (House/Cottage/Cabin) From (year): _____ To (year): 2015
Other Use _____ From (year): _____ To (year): _____
Moves: yes no unknown Date: _____ Original address _____
Alterations: yes no unknown Date: c. 1970s Nature Asbestos, windows/doors, sec bars
Additions: yes no unknown Date: c. 1970s Nature Possible S flat roof addition
Architect (last name first): Unknown Builder (last name first): Unknown
Ownership History (especially original owner, dates, profession, etc.) _____

Is the Resource Affected by a Local Preservation Ordinance? yes no unknown Describe _____

DESCRIPTION

Style Frame Vernacular Exterior Plan Irregular Number of Stories 1
Exterior Fabric(s) 1. Round log 2. _____ 3. _____
Roof Type(s) 1. Gable 2. Flat 3. _____
Roof Material(s) 1. Built-up 2. _____ 3. _____
Roof secondary strucs. (dormers etc.) 1. _____ 2. _____
Windows (types, materials, etc.) Metal replacement 1/1 SHS and 3-light awning windows are present.

Distinguishing Architectural Features (exterior or interior ornaments) The building features brick veneer and decorative wrought iron security bars at windows.

Ancillary Features / Outbuildings (record outbuildings, major landscape features; use continuation sheet if needed.) None observed

| DHR USE ONLY | | OFFICIAL EVALUATION | | DHR USE ONLY | |
|--|---|---------------------|-------|--------------|-------|
| NR List Date | SHPO – Appears to meet criteria for NR listing: <input type="checkbox"/> yes <input type="checkbox"/> no <input type="checkbox"/> insufficient info | Date | _____ | Init. | _____ |
| <input type="checkbox"/> Owner Objection | KEEPER – Determined eligible: <input type="checkbox"/> yes <input type="checkbox"/> no | Date | _____ | | |
| | NR Criteria for Evaluation: <input type="checkbox"/> a <input type="checkbox"/> b <input type="checkbox"/> c <input type="checkbox"/> d (see <i>National Register Bulletin 15</i> , p. 2) | | | | |

DESCRIPTION (continued)

Chimney: No. 0 Chimney Material(s): 1. Wood frame 2. Piers 3. Concrete Block
Structural System(s): 1. Wood frame 2. Piers 3. Concrete Block
Foundation Type(s): 1. Piers 2. Concrete Block
Foundation Material(s): 1. Concrete Block 2.
Main Entrance (stylistic details) Beneath the N roof extension is a replacement door with security door in front.

Porch Descriptions (types, locations, roof types, etc.) At the E end of the building is a roof extension which incorporates an integral carport and concrete slab porch.

Condition (overall resource condition): [] excellent [x] good [] fair [] deteriorated [] ruinous

Narrative Description of Resource This FV style house is irregular in form with a side gable roof and N roof extension at the E end carport/entrance porch. From aerial photographs there appears to be a S flat roof portion which may be an addition. It has been re-clad in asbestos siding.

Archaeological Remains [] Check if Archaeological Form Completed

RESEARCH METHODS (check all that apply)

- [x] FMSF record search (sites/surveys) [] library research [] building permits [x] Sanborn maps
[] FL State Archives/photo collection [] city directory [] occupant/owner interview [] plat maps
[x] property appraiser / tax records [] newspaper files [] neighbor interview [] Public Lands Survey (DEP)
[x] cultural resource survey (CRAS) [] historic photos [] interior inspection [] HABS/HAER record search
[x] other methods (describe) Historic aerial and aerial photographs

Bibliographic References (give FMSF manuscript # if relevant, use continuation sheet if needed)

OPINION OF RESOURCE SIGNIFICANCE

Appears to meet the criteria for National Register listing individually? [] yes [x] no [] insufficient information

Appears to meet the criteria for National Register listing as part of a district? [] yes [x] no [] insufficient information

Explanation of Evaluation (required, whether significant or not; use separate sheet if needed) This building exhibits modifications and does not possess sufficient significance for individual listing in the National Register. It is located in an area of altered historic resources which would not comprise a National Register Historic District.

Area(s) of Historical Significance (see National Register Bulletin 15, p. 8 for categories: e.g. "architecture", "ethnic heritage", "community planning & development", etc.)
1. 2. 3. 4. 5. 6.

DOCUMENTATION

- Accessible Documentation Not Filed with the Site File - including field notes, analysis notes, photos, plans and other important documents
1) Document type Field notes Maintaining organization Janus Research
Document description File or accession #'s
2) Document type Field maps Maintaining organization Janus Research
Document description File or accession #'s

RECORDER INFORMATION


Recorder Name Janus Research Affiliation Janus Research
Recorder Contact Information 1107 N. Ward St., Tampa FL 33607 / (813) 636-8200 / janus@janus-research.com
(address / phone / fax / e-mail)

Required Attachments
1 USGS 7.5' MAP WITH STRUCTURE LOCATION PINPOINTED IN RED
2 LARGE SCALE STREET, PLAT OR PARCEL MAP (available from most property appraiser web sites)
3 PHOTO OF MAIN FACADE, ARCHIVAL B&W PRINT OR DIGITAL IMAGE FILE
If submitting an image file, it must be included on disk or CD AND in hard copy format (plain paper is acceptable). Digital image must be at least 1600 x 1200 pixels, 24-bit color, jpeg or tiff.

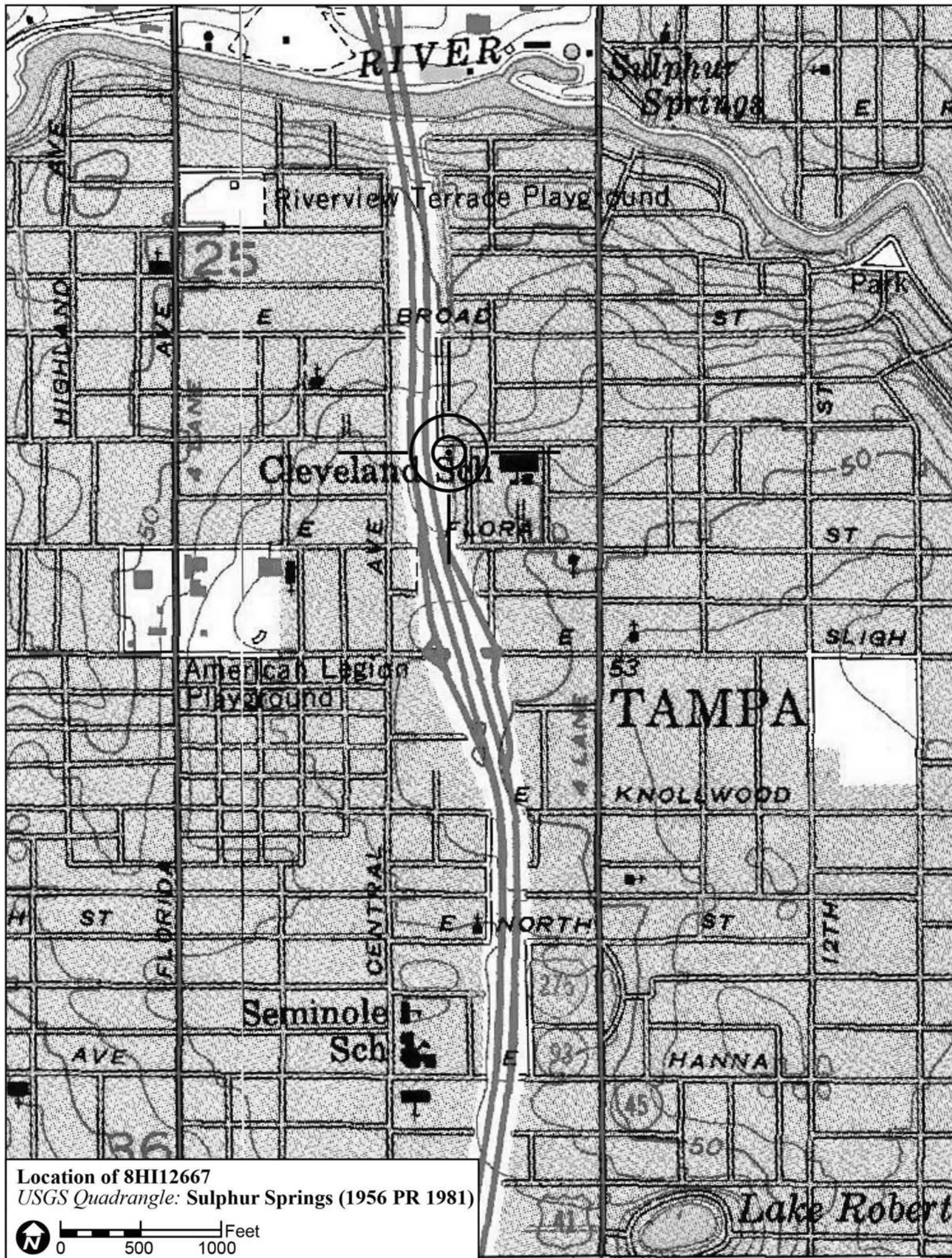
PHOTOGRAPH



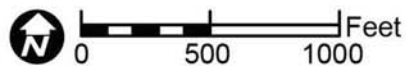
SKETCH MAP



USGS QUADRANGLE MAP



Location of 8HI12667
USGS Quadrangle: Sulphur Springs (1956 PR 1981)



Original
 Update



HISTORICAL STRUCTURE FORM

FLORIDA MASTER SITE FILE

Version 4.0 1/07

Site #8 **HI12674**
Field Date 1-28-2015
Form Date 2-5-2015
Recorder # 293

Shaded Fields represent the minimum acceptable level of documentation.
Consult the *Guide to Historical Structure Forms* for detailed instructions.

Site Name(s) (address if none) 7307 N Huntley Ave Multiple Listing (DHR only) _____
Survey Project Name I-275 Martin Luther King Blvd to N of Bearss Ave Survey # (DHR only) _____
National Register Category (please check one) building structure district site object
Ownership: private-profit private-nonprofit private-individual private-nonspecific city county state federal Native American foreign unknown

LOCATION & MAPPING

Street Number 7307 Direction N Street Name Huntley Street Type Avenue Suffix Direction _____
Address: _____
Cross Streets (nearest/between) E side, b/w E Hamilton Ave and E. Broad St
USGS 7.5 Map Name SULPHUR SPRINGS USGS Date 1987 Plat or Other Map _____
City / Town (within 3 miles) Tampa In City Limits? yes no unknown County Hillsborough
Township 28S Range 18E Section 25 ¼ section: NW SW SE NE Irregular-name: _____
Tax Parcel # 161376-0000 Landgrant _____
Subdivision Name Roanoke Block _____ Lot _____
UTM Coordinates: Zone 16 17 Easting 357039 Northing 3099705
Other Coordinates: X: _____ Y: _____ Coordinate System & Datum _____
Name of Public Tract (e.g., park) _____

HISTORY

Construction Year: 1950 approximately year listed or earlier year listed or later
Original Use Private Residence (House/Cottage/Cabin) From (year): 1950 To (year): _____
Current Use Private Residence (House/Cottage/Cabin) From (year): _____ To (year): 2015
Other Use _____ From (year): _____ To (year): _____
Moves: yes no unknown Date: _____ Original address _____
Alterations: yes no unknown Date: c. 2000s Nature Windows/doors replaced, re-stuccoed
Additions: yes no unknown Date: c. 1980s Nature S 1-bay garage in hipped roof portion
Architect (last name first): Unknown Builder (last name first): Unknown
Ownership History (especially original owner, dates, profession, etc.) _____

Is the Resource Affected by a Local Preservation Ordinance? yes no unknown Describe _____

DESCRIPTION

Style Masonry Vernacular Exterior Plan Irregular Number of Stories 1
Exterior Fabric(s) 1. Stucco 2. _____ 3. _____
Roof Type(s) 1. Hip 2. _____ 3. _____
Roof Material(s) 1. Composition shingles 2. _____ 3. _____
Roof secondary strucs. (dormers etc.) 1. _____ 2. _____
Windows (types, materials, etc.) Metal replacement 8/8 SHS and a tripartite window unit are present.

Distinguishing Architectural Features (exterior or interior ornaments) The building features wrought iron porch supports and railing, in addition to security bars and stucco surrounds.

Ancillary Features / Outbuildings (record outbuildings, major landscape features; use continuation sheet if needed.) None observed

| DHR USE ONLY | | OFFICIAL EVALUATION | | DHR USE ONLY | |
|--|---|---------------------|-------|--------------|-------|
| NR List Date | SHPO – Appears to meet criteria for NR listing: <input type="checkbox"/> yes <input type="checkbox"/> no <input type="checkbox"/> insufficient info | Date | _____ | Init. | _____ |
| <input type="checkbox"/> Owner Objection | KEEPER – Determined eligible: <input type="checkbox"/> yes <input type="checkbox"/> no | Date | _____ | | |
| | NR Criteria for Evaluation: <input type="checkbox"/> a <input type="checkbox"/> b <input type="checkbox"/> c <input type="checkbox"/> d (see <i>National Register Bulletin 15</i> , p. 2) | | | | |

DESCRIPTION (continued)

Chimney: No. 0 Chimney Material(s): 1. Concrete block 2.
Structural System(s): 1. Concrete block 2. 3.
Foundation Type(s): 1. Continuous 2.
Foundation Material(s): 1. Concrete Block 2.
Main Entrance (stylistic details) Within the W facade porch is a replacement wood door with fixed glass inset light.

Porch Descriptions (types, locations, roof types, etc.) The entrance porch is at the NW beneath a hip roof extension that incorporates decorative wrought iron supports and railing.

Condition (overall resource condition): [] excellent [x] good [] fair [] deteriorated [] ruinous

Narrative Description of Resource This MV residence is irregular in form with multiple hip roof portions. At the NW is a hip roof extension porch. The SW garage has been enclosed and a garage addition has been appended immediately S of the enclosure. It has been re-stuccoed.

Archaeological Remains [] Check if Archaeological Form Completed

RESEARCH METHODS (check all that apply)

- [x] FMSF record search (sites/surveys) [] library research [] building permits [x] Sanborn maps
[] FL State Archives/photo collection [] city directory [] occupant/owner interview [] plat maps
[x] property appraiser / tax records [] newspaper files [] neighbor interview [] Public Lands Survey (DEP)
[x] cultural resource survey (CRAS) [] historic photos [] interior inspection [] HABS/HAER record search
[x] other methods (describe) Historic aerial and aerial photographs

Bibliographic References (give FMSF manuscript # if relevant, use continuation sheet if needed)

OPINION OF RESOURCE SIGNIFICANCE

Appears to meet the criteria for National Register listing individually? [] yes [x] no [] insufficient information
Appears to meet the criteria for National Register listing as part of a district? [] yes [x] no [] insufficient information

Explanation of Evaluation (required, whether significant or not; use separate sheet if needed) This building exhibits modifications and does not possess sufficient significance for individual listing in the National Register. It is located in an area of altered historic resources which would not comprise a National Register Historic District.

Area(s) of Historical Significance (see National Register Bulletin 15, p. 8 for categories: e.g. "architecture", "ethnic heritage", "community planning & development", etc.)
1. 3. 5.
2. 4. 6.

DOCUMENTATION

Accessible Documentation Not Filed with the Site File - including field notes, analysis notes, photos, plans and other important documents
1) Document type Field notes Maintaining organization Janus Research
Document description File or accession #'s
2) Document type Field maps Maintaining organization Janus Research
Document description File or accession #'s

RECORDER INFORMATION


Recorder Name Janus Research Affiliation Janus Research
Recorder Contact Information 1107 N. Ward St., Tampa FL 33607 / (813) 636-8200 / janus@janus-research.com
(address / phone / fax / e-mail)

Required Attachments
1 USGS 7.5' MAP WITH STRUCTURE LOCATION PINPOINTED IN RED
2 LARGE SCALE STREET, PLAT OR PARCEL MAP (available from most property appraiser web sites)
3 PHOTO OF MAIN FACADE, ARCHIVAL B&W PRINT OR DIGITAL IMAGE FILE
If submitting an image file, it must be included on disk or CD AND in hard copy format (plain paper is acceptable). Digital image must be at least 1600 x 1200 pixels, 24-bit color, jpeg or tiff.

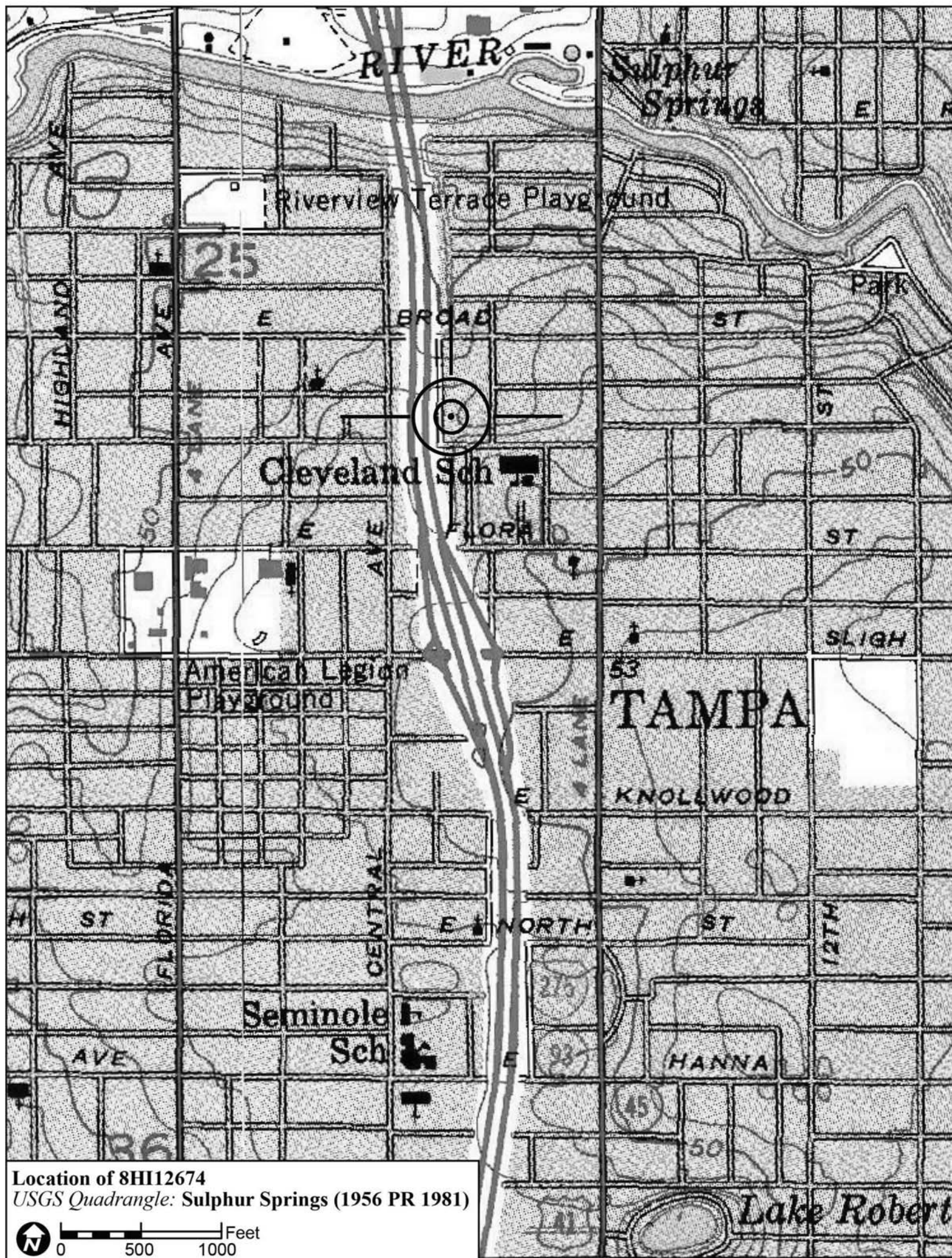
PHOTOGRAPH




SKETCH MAP



USGS QUADRANGLE MAP



Location of 8HI12674
USGS Quadrangle: Sulphur Springs (1956 PR 1981)



Original
 Update



HISTORICAL STRUCTURE FORM

FLORIDA MASTER SITE FILE

Version 4.0 1/07

Site #8 **HI12669**
Field Date 1-28-2015
Form Date 2-5-2015
Recorder # 292

Shaded Fields represent the minimum acceptable level of documentation.
Consult the *Guide to Historical Structure Forms* for detailed instructions.

Site Name(s) (address if none) 7301 N Huntley Ave Multiple Listing (DHR only) _____
Survey Project Name I-275 Martin Luther King Blvd to N of Bearss Ave Survey # (DHR only) _____
National Register Category (please check one) building structure district site object
Ownership: private-profit private-nonprofit private-individual private-nonspecific city county state federal Native American foreign unknown

LOCATION & MAPPING

Street Number 7301 Direction N Street Name Huntley Street Type Avenue Suffix Direction _____
Address: _____
Cross Streets (nearest / between) NE inter of N Huntley St and E Hamilton Ave
USGS 7.5 Map Name SULPHUR SPRINGS USGS Date 1987 Plat or Other Map _____
City / Town (within 3 miles) Tampa In City Limits? yes no unknown County Hillsborough
Township 28S Range 18E Section 25 ¼ section: NW SW SE NE Irregular-name: _____
Tax Parcel # 161375-0000 Landgrant _____
Subdivision Name Roanoke Block _____ Lot _____
UTM Coordinates: Zone 16 17 Easting 357037 Northing 3099654
Other Coordinates: X: _____ Y: _____ Coordinate System & Datum _____
Name of Public Tract (e.g., park) _____

HISTORY

Construction Year: 1917 approximately year listed or earlier year listed or later
Original Use Private Residence (House/Cottage/Cabin) From (year): 1917 To (year): _____
Current Use Private Residence (House/Cottage/Cabin) From (year): _____ To (year): 2015
Other Use _____ From (year): _____ To (year): _____
Moves: yes no unknown Date: _____ Original address _____
Alterations: yes no unknown Date: c. 1970s Nature Asbestos, windows/doors, porch alt
Additions: yes no unknown Date: _____ Nature _____
Architect (last name first): Unknown Builder (last name first): Unknown
Ownership History (especially original owner, dates, profession, etc.) _____

Is the Resource Affected by a Local Preservation Ordinance? yes no unknown Describe _____

DESCRIPTION

Style Bungalow Exterior Plan Rectangular Number of Stories 1
Exterior Fabric(s) 1. Shingles-asbestos 2. _____ 3. _____
Roof Type(s) 1. Gable 2. _____ 3. _____
Roof Material(s) 1. Composition shingles 2. _____ 3. _____
Roof secondary strucs. (dormers etc.) 1. _____ 2. _____
Windows (types, materials, etc.) Metal replacement 1/1 SHS windows are present.

Distinguishing Architectural Features (exterior or interior ornaments) The building features NH faux shutters, knee braces, and wood surrounds.

Ancillary Features / Outbuildings (record outbuildings, major landscape features; use continuation sheet if needed.) None observed

| DHR USE ONLY | | OFFICIAL EVALUATION | | DHR USE ONLY | |
|--|---|---------------------|-------|--------------|-------|
| NR List Date | SHPO – Appears to meet criteria for NR listing: <input type="checkbox"/> yes <input type="checkbox"/> no <input type="checkbox"/> insufficient info | Date | _____ | Init. | _____ |
| <input type="checkbox"/> Owner Objection | KEEPER – Determined eligible: <input type="checkbox"/> yes <input type="checkbox"/> no | Date | _____ | | |
| | NR Criteria for Evaluation: <input type="checkbox"/> a <input type="checkbox"/> b <input type="checkbox"/> c <input type="checkbox"/> d (see <i>National Register Bulletin 15</i> , p. 2) | | | | |

DESCRIPTION (continued)

Chimney: No. 1 Chimney Material(s): 1. Stucco 2. _____
 Structural System(s): 1. Wood frame 2. _____ 3. _____
 Foundation Type(s): 1. Piers 2. _____
 Foundation Material(s): 1. Brick 2. _____
 Main Entrance (stylistic details) At the W facade porch is a replacement wood panel door.

Porch Descriptions (types, locations, roof types, etc.) There is a NH porch beneath a clipped-gable extension which incorporates porch rails made of PVC pipe.

Condition (overall resource condition): excellent good fair deteriorated ruinous

Narrative Description of Resource This Bungalow is rectangular in form with a main front gable roof and clipped-gable NH porch extension at the W. It appears that the W porch was partially enclosed according to Sanborn mapping. The building has been re-clad in asbestos siding.

Archaeological Remains _____ Check if Archaeological Form Completed

RESEARCH METHODS (check all that apply)

FMSF record search (sites/surveys) library research building permits Sanborn maps
FL State Archives/photo collection city directory occupant/owner interview plat maps
property appraiser / tax records newspaper files neighbor interview Public Lands Survey (DEP)
cultural resource survey (CRAS) historic photos interior inspection HABS/HAER record search
other methods (describe) Historic aerial and aerial photographs

Bibliographic References (give FMSF manuscript # if relevant, use continuation sheet if needed) _____

OPINION OF RESOURCE SIGNIFICANCE

Appears to meet the criteria for National Register listing individually? yes no insufficient information

Appears to meet the criteria for National Register listing as part of a district? yes no insufficient information

Explanation of Evaluation (required, whether significant or not; use separate sheet if needed) This building exhibits modifications and does not possess sufficient significance for individual listing in the National Register. It is located in an area of altered historic resources which would not comprise a National Register Historic District.

Area(s) of Historical Significance (see *National Register Bulletin 15*, p. 8 for categories: e.g. "architecture", "ethnic heritage", "community planning & development", etc.)

1. _____ 3. _____ 5. _____
 2. _____ 4. _____ 6. _____

DOCUMENTATION

Accessible Documentation Not Filed with the Site File - including field notes, analysis notes, photos, plans and other important documents

1) Document type Field notes Maintaining organization Janus Research
 Document description _____ File or accession #'s _____
 2) Document type Field maps Maintaining organization Janus Research
 Document description _____ File or accession #'s _____

RECORDER INFORMATION

Recorder Name Janus Research Affiliation Janus Research

Recorder Contact Information 1107 N. Ward St., Tampa FL 33607 / (813) 636-8200 / janus@janus-research.com
 (address / phone / fax / e-mail)

Required Attachments

① USGS 7.5' MAP WITH STRUCTURE LOCATION PINPOINTED IN RED

② LARGE SCALE STREET, PLAT OR PARCEL MAP (available from most property appraiser web sites)


③ PHOTO OF MAIN FACADE, ARCHIVAL B&W PRINT OR DIGITAL IMAGE FILE

If submitting an image file, it must be included on disk or CD AND in hard copy format (plain paper is acceptable).
 Digital image must be at least 1600 x 1200 pixels, 24-bit color, jpeg or tiff.

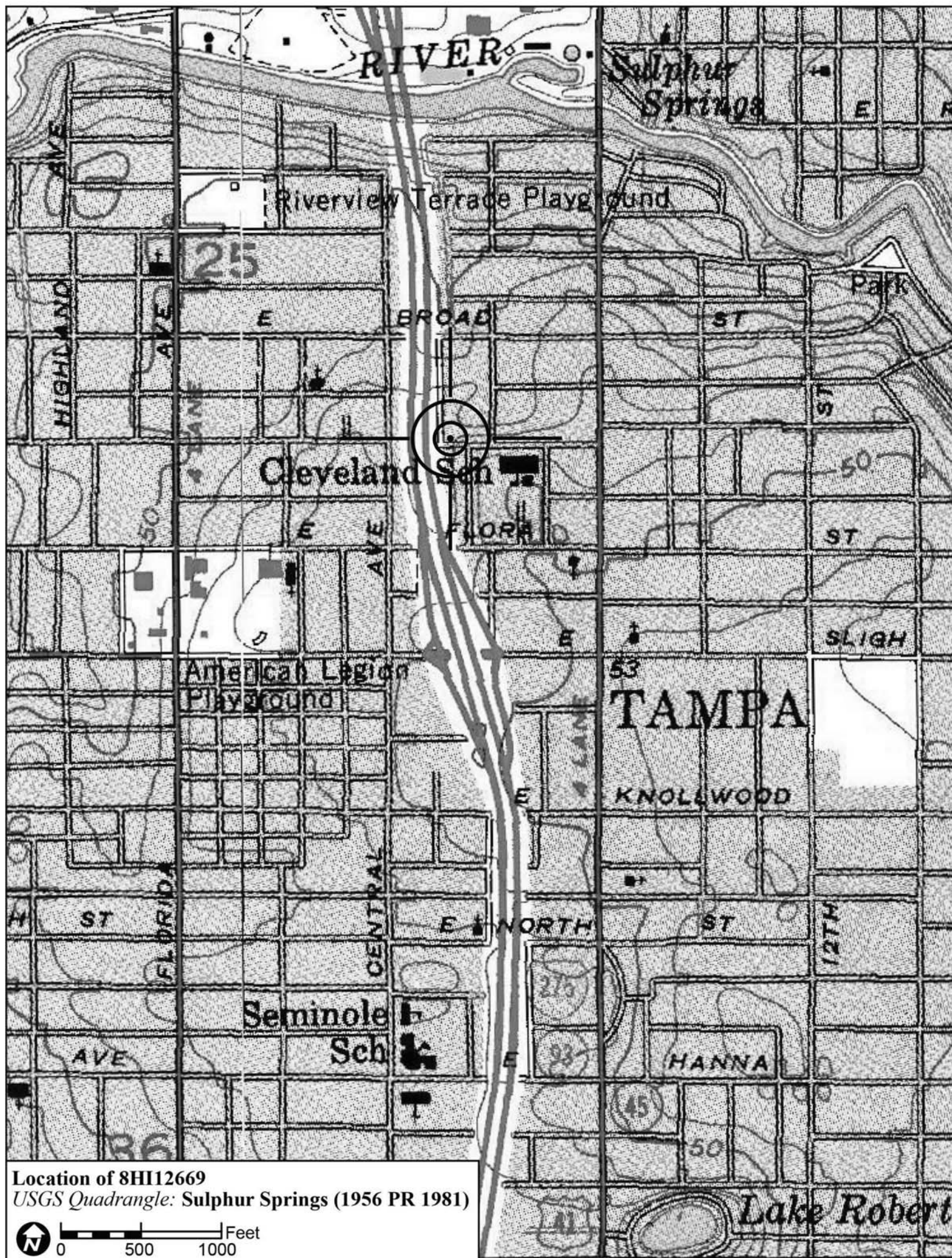
PHOTOGRAPH




SKETCH MAP



USGS QUADRANGLE MAP



Location of 8HI12669
USGS Quadrangle: Sulphur Springs (1956 PR 1981)



Original
 Update



HISTORICAL STRUCTURE FORM

FLORIDA MASTER SITE FILE

Version 4.0 1/07

Site #8 **HI12670**
Field Date 2-7-2015
Form Date 3-2-2015
Recorder # 348

Shaded Fields represent the minimum acceptable level of documentation.
Consult the *Guide to Historical Structure Forms* for detailed instructions.

Site Name(s) (address if none) 7300 N Central Ave Multiple Listing (DHR only) _____
Survey Project Name I-275 Martin Luther King Blvd to N of Bearss Ave Survey # (DHR only) _____
National Register Category (please check one) building structure district site object
Ownership: private-profit private-nonprofit private-individual private-nonspecific city county state federal Native American foreign unknown

LOCATION & MAPPING

Address: 7300 N Central Avenue
Cross Streets (nearest / between) NW corner of N Central Ave and E Hamilton Ave
USGS 7.5 Map Name SULPHUR SPRINGS USGS Date 1987 Plat or Other Map _____
City / Town (within 3 miles) Tampa In City Limits? yes no unknown County Hillsborough
Township 28S Range 18E Section 25 ¼ section: NW SW SE NE Irregular-name: _____
Tax Parcel # 161357-0000 Landgrant _____
Subdivision Name Avon Springs Block _____ Lot _____
UTM Coordinates: Zone 16 17 Easting 356887 Northing 3099657
Other Coordinates: X: _____ Y: _____ Coordinate System & Datum _____
Name of Public Tract (e.g., park) _____

HISTORY

Construction Year: 1918 approximately year listed or earlier year listed or later
Original Use Private Residence (House/Cottage/Cabin) From (year): 1918 To (year): _____
Current Use Private Residence (House/Cottage/Cabin) From (year): _____ To (year): 2015
Other Use _____ From (year): _____ To (year): _____
Moves: yes no unknown Date: _____ Original address _____
Alterations: yes no unknown Date: 1960s-2000s Nature Asbestos, door replaced
Additions: yes no unknown Date: _____ Nature _____
Architect (last name first): Unknown Builder (last name first): Unknown
Ownership History (especially original owner, dates, profession, etc.) _____

Is the Resource Affected by a Local Preservation Ordinance? yes no unknown Describe _____

DESCRIPTION

Style Bungalow Exterior Plan Rectangular Number of Stories 1
Exterior Fabric(s) 1. Shingles-asbestos 2. _____ 3. _____
Roof Type(s) 1. Gable 2. _____ 3. _____
Roof Material(s) 1. Composition shingles 2. _____ 3. _____
Roof secondary strucs. (dormers etc.) 1. _____ 2. _____
Windows (types, materials, etc.) Wood 1/1 DHS windows are present.

Distinguishing Architectural Features (exterior or interior ornaments) The building features cornerboards, exposed rafter tails, knee braces, vents, and wood surrounds.

Ancillary Features / Outbuildings (record outbuildings, major landscape features; use continuation sheet if needed.) None

| DHR USE ONLY | | OFFICIAL EVALUATION | | DHR USE ONLY | |
|--|---|---------------------|-------|--------------|-------|
| NR List Date | SHPO – Appears to meet criteria for NR listing: <input type="checkbox"/> yes <input type="checkbox"/> no <input type="checkbox"/> insufficient info | Date | _____ | Init. | _____ |
| <input type="checkbox"/> Owner Objection | KEEPER – Determined eligible: <input type="checkbox"/> yes <input type="checkbox"/> no | Date | _____ | | |
| | NR Criteria for Evaluation: <input type="checkbox"/> a <input type="checkbox"/> b <input type="checkbox"/> c <input type="checkbox"/> d (see <i>National Register Bulletin 15</i> , p. 2) | | | | |

DESCRIPTION (continued)

Chimney: No. 1 Chimney Material(s): 1. Brick 2. _____
 Structural System(s): 1. Wood frame 2. _____ 3. _____
 Foundation Type(s): 1. Piers 2. _____
 Foundation Material(s): 1. Brick 2. _____

Main Entrance (stylistic details) A replacement wood door with decorative oval inset light is within the E main entrance porch.

Porch Descriptions (types, locations, roof types, etc.) The E entrance porch is within the gable end and incorporates battered porch columns a top brick piers and asbestos clad railing.

Condition (overall resource condition): excellent good fair deteriorated ruinous

Narrative Description of Resource This Bungalow is rectangular in form with a main front gable roof where the main entrance porch is beneath the E gable end. There is a W gable extension. The building has been re-clad in asbestos siding.

Archaeological Remains _____ Check if Archaeological Form Completed

RESEARCH METHODS (check all that apply)

FMSF record search (sites/surveys) library research building permits Sanborn maps
FL State Archives/photo collection city directory occupant/owner interview plat maps
property appraiser / tax records newspaper files neighbor interview Public Lands Survey (DEP)
cultural resource survey (CRAS) historic photos interior inspection HABS/HAER record search
other methods (describe) Historic aerial and aerial photographs

Bibliographic References (give FMSF manuscript # if relevant, use continuation sheet if needed) _____

OPINION OF RESOURCE SIGNIFICANCE

Appears to meet the criteria for National Register listing individually? yes no insufficient information

Appears to meet the criteria for National Register listing as part of a district? yes no insufficient information

Explanation of Evaluation (required, whether significant or not; use separate sheet if needed) This building exhibits modifications and does not possess sufficient significance for individual listing in the National Register. It is located in an area of altered/deteriorated resources which would not comprise a historic district.

Area(s) of Historical Significance (see *National Register Bulletin 15*, p. 8 for categories: e.g. "architecture", "ethnic heritage", "community planning & development", etc.)

1. _____ 3. _____ 5. _____
 2. _____ 4. _____ 6. _____

DOCUMENTATION

Accessible Documentation Not Filed with the Site File - including field notes, analysis notes, photos, plans and other important documents

1) Document type Field notes Maintaining organization Janus Research
 Document description _____ File or accession #'s _____
 2) Document type Field maps Maintaining organization Janus Research
 Document description _____ File or accession #'s _____

RECORDER INFORMATION

Recorder Name Janus Research Affiliation Janus Research

Recorder Contact Information 1107 N. Ward St., Tampa FL 33607 / (813) 636-8200 / janus@janus-research.com
 (address / phone / fax / e-mail)

Required Attachments

① USGS 7.5' MAP WITH STRUCTURE LOCATION PINPOINTED IN RED

② LARGE SCALE STREET, PLAT OR PARCEL MAP (available from most property appraiser web sites)

③ PHOTO OF MAIN FACADE, ARCHIVAL B&W PRINT OR DIGITAL IMAGE FILE

If submitting an image file, it must be included on disk or CD AND in hard copy format (plain paper is acceptable).
 Digital image must be at least 1600 x 1200 pixels, 24-bit color, jpeg or tiff.

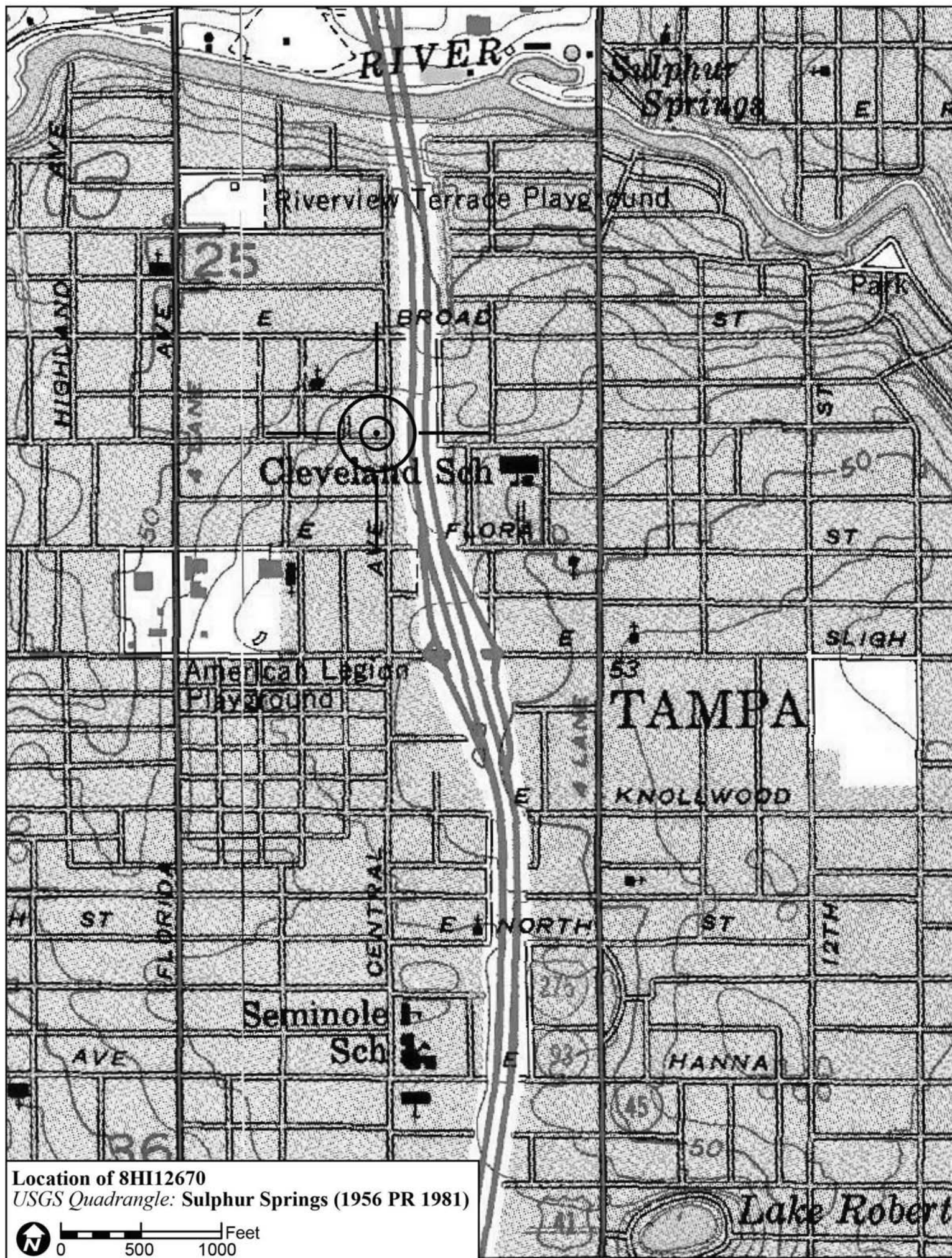
PHOTOGRAPH




SKETCH MAP



USGS QUADRANGLE MAP



Location of 8HI12670
USGS Quadrangle: Sulphur Springs (1956 PR 1981)



Original
 Update



HISTORICAL STRUCTURE FORM

FLORIDA MASTER SITE FILE

Version 4.0 1/07

Site #8 **HI12676**
Field Date 1-28-2015
Form Date 2-5-2015
Recorder # 294

Shaded Fields represent the minimum acceptable level of documentation.
Consult the *Guide to Historical Structure Forms* for detailed instructions.

Site Name(s) (address if none) 7309 N Huntley Ave Multiple Listing (DHR only) _____
Survey Project Name I-275 Martin Luther King Blvd to N of Bearss Ave Survey # (DHR only) _____
National Register Category (please check one) building structure district site object
Ownership: private-profit private-nonprofit private-individual private-nonspecific city county state federal Native American foreign unknown

LOCATION & MAPPING

Street Number 7309 Direction N Street Name Huntley Street Type Avenue Suffix Direction _____
Address: _____
Cross Streets (nearest/between) E side, b/w E Hamilton Ave and E. Broad St
USGS 7.5 Map Name SULPHUR SPRINGS USGS Date 1987 Plat or Other Map _____
City / Town (within 3 miles) Tampa In City Limits? yes no unknown County Hillsborough
Township 28S Range 18E Section 25 ¼ section: NW SW SE NE Irregular-name: _____
Tax Parcel # 161377-0000 Landgrant _____
Subdivision Name Roanoke Block _____ Lot _____
UTM Coordinates: Zone 16 17 Easting 357037 Northing 3099730
Other Coordinates: X: _____ Y: _____ Coordinate System & Datum _____
Name of Public Tract (e.g., park) _____

HISTORY

Construction Year: 1932 approximately year listed or earlier year listed or later
Original Use Private Residence (House/Cottage/Cabin) From (year): 1932 To (year): _____
Current Use Private Residence (House/Cottage/Cabin) From (year): _____ To (year): 2015
Other Use _____ From (year): _____ To (year): _____
Moves: yes no unknown Date: _____ Original address _____
Alterations: yes no unknown Date: 1970s-1990s Nature Porch encl, siding, windows/doors
Additions: yes no unknown Date: c. 1970s Nature W porch, N shed carport
Architect (last name first): Unknown Builder (last name first): Unknown
Ownership History (especially original owner, dates, profession, etc.) _____

Is the Resource Affected by a Local Preservation Ordinance? yes no unknown Describe _____

DESCRIPTION

Style Bungalow Exterior Plan Irregular Number of Stories 1
Exterior Fabric(s) 1. Wood siding 2. _____ 3. _____
Roof Type(s) 1. Gable 2. _____ 3. _____
Roof Material(s) 1. Composition shingles 2. _____ 3. _____
Roof secondary strucs. (dormers etc.) 1. _____ 2. _____
Windows (types, materials, etc.) Metal replacement 2/2 SHS and a fixed octagon window are present.

Distinguishing Architectural Features (exterior or interior ornaments) The building features cornerboards, knee braces, and wood surrounds.

Ancillary Features / Outbuildings (record outbuildings, major landscape features; use continuation sheet if needed.) None observed

| DHR USE ONLY | | OFFICIAL EVALUATION | | DHR USE ONLY | |
|--|---|---------------------|-------|--------------|-------|
| NR List Date | SHPO – Appears to meet criteria for NR listing: <input type="checkbox"/> yes <input type="checkbox"/> no <input type="checkbox"/> insufficient info | Date | _____ | Init. | _____ |
| <input type="checkbox"/> Owner Objection | KEEPER – Determined eligible: <input type="checkbox"/> yes <input type="checkbox"/> no | Date | _____ | | |
| | NR Criteria for Evaluation: <input type="checkbox"/> a <input type="checkbox"/> b <input type="checkbox"/> c <input type="checkbox"/> d (see <i>National Register Bulletin 15</i> , p. 2) | | | | |

DESCRIPTION (continued)

Chimney: No. 0 Chimney Material(s): 1. 2.
Structural System(s): 1. Wood frame 2. 3.
Foundation Type(s): 1. Piers 2.
Foundation Material(s): 1. 2.
Main Entrance (stylistic details) At the W facade is a replacement door with oval light inset.

Porch Descriptions (types, locations, roof types, etc.) There is a NH W unattached wood porch with wood railings.

Condition (overall resource condition): []excellent [x]good []fair []deteriorated []ruinous

Narrative Description of Resource This Bungalow is irregular in form with a front gable roof, W unattached NH porch, and N shed carport addition. The W porch beneath the gable roof has been enclosed. The building has been re-clad in NH wood siding and vertical board.

Archaeological Remains []Check if Archaeological Form Completed

RESEARCH METHODS (check all that apply)

- [x]FMSF record search (sites/surveys) []library research []building permits [x]Sanborn maps
[]FL State Archives/photo collection []city directory []occupant/owner interview []plat maps
[x]property appraiser / tax records []newspaper files []neighbor interview []Public Lands Survey (DEP)
[x]cultural resource survey (CRAS) []historic photos []interior inspection []HABS/HAER record search
[x]other methods (describe) Historic aerial and aerial photographs

Bibliographic References (give FMSF manuscript # if relevant, use continuation sheet if needed)

OPINION OF RESOURCE SIGNIFICANCE

Appears to meet the criteria for National Register listing individually? []yes [x]no []insufficient information
Appears to meet the criteria for National Register listing as part of a district? []yes [x]no []insufficient information

Explanation of Evaluation (required, whether significant or not; use separate sheet if needed) This building exhibits modifications and does not possess sufficient significance for individual listing in the National Register. It is located in an area of altered historic resources which would not comprise a National Register Historic District.

Area(s) of Historical Significance (see National Register Bulletin 15, p. 8 for categories: e.g. "architecture", "ethnic heritage", "community planning & development", etc.)
1. 3. 5.
2. 4. 6.

DOCUMENTATION

- Accessible Documentation Not Filed with the Site File - including field notes, analysis notes, photos, plans and other important documents
1) Document type Field notes Maintaining organization Janus Research
Document description File or accession #'s
2) Document type Field maps Maintaining organization Janus Research
Document description File or accession #'s

RECORDER INFORMATION

Recorder Name Janus Research Affiliation Janus Research
Recorder Contact Information 1107 N. Ward St., Tampa FL 33607 / (813) 636-8200 / janus@janus-research.com
(address / phone / fax / e-mail)

Required Attachments
1 USGS 7.5' MAP WITH STRUCTURE LOCATION PINPOINTED IN RED
2 LARGE SCALE STREET, PLAT OR PARCEL MAP (available from most property appraiser web sites)
3 PHOTO OF MAIN FACADE, ARCHIVAL B&W PRINT OR DIGITAL IMAGE FILE
If submitting an image file, it must be included on disk or CD AND in hard copy format (plain paper is acceptable). Digital image must be at least 1600 x 1200 pixels, 24-bit color, jpeg or tiff.

PHOTOGRAPH



SKETCH MAP

8HI12676

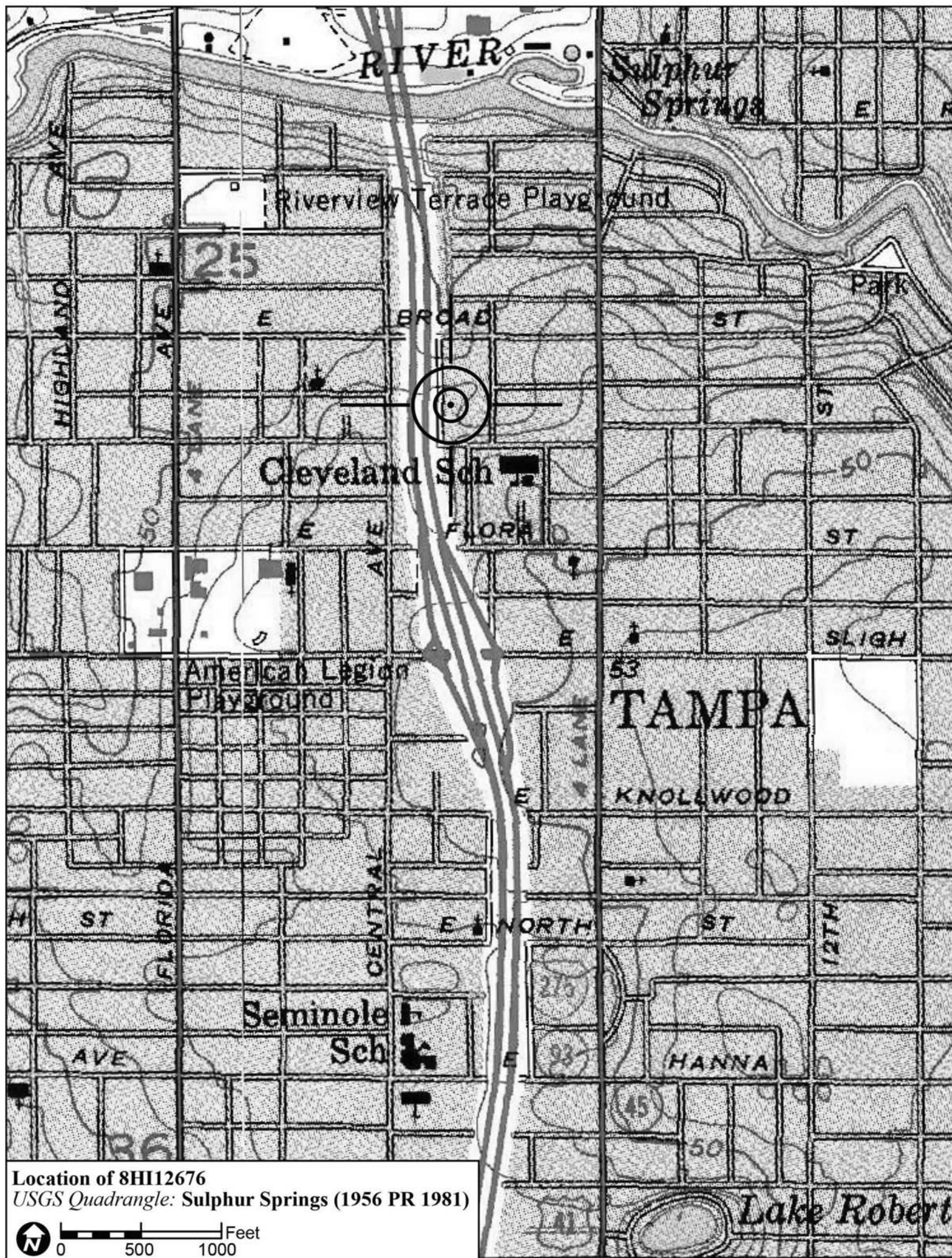


N Huntley Ave


N Tallaferra Ave



USGS QUADRANGLE MAP



Location of 8HI12676
USGS Quadrangle: Sulphur Springs (1956 PR 1981)



Original
 Update



HISTORICAL STRUCTURE FORM

FLORIDA MASTER SITE FILE

Version 4.0 1/07

Site #8 **HI12678**
Field Date 1-28-2015
Form Date 2-5-2015
Recorder # 295

Shaded Fields represent the minimum acceptable level of documentation.
Consult the *Guide to Historical Structure Forms* for detailed instructions.

Site Name(s) (address if none) 7403 N Huntley Ave Multiple Listing (DHR only) _____
Survey Project Name I-275 Martin Luther King Blvd to N of Bearss Ave Survey # (DHR only) _____
National Register Category (please check one) building structure district site object
Ownership: private-profit private-nonprofit private-individual private-nonspecific city county state federal Native American foreign unknown

LOCATION & MAPPING

Street Number 7403 Direction N Street Name Huntley Street Type Avenue Suffix Direction _____
Address: _____
Cross Streets (nearest/between) E side, b/w E Hamilton Ave and E. Broad St
USGS 7.5 Map Name SULPHUR SPRINGS USGS Date 1987 Plat or Other Map _____
City / Town (within 3 miles) Tampa In City Limits? yes no unknown County Hillsborough
Township 28S Range 18E Section 25 ¼ section: NW SW SE NE Irregular-name: _____
Tax Parcel # 161379-0000 Landgrant _____
Subdivision Name Roanoke Block _____ Lot _____
UTM Coordinates: Zone 16 17 Easting 357038 Northing 3099766
Other Coordinates: X: _____ Y: _____ Coordinate System & Datum _____
Name of Public Tract (e.g., park) _____

HISTORY

Construction Year: 1924 approximately year listed or earlier year listed or later
Original Use Private Residence (House/Cottage/Cabin) From (year): 1924 To (year): _____
Current Use Private Residence (House/Cottage/Cabin) From (year): _____ To (year): 2015
Other Use _____ From (year): _____ To (year): _____
Moves: yes no unknown Date: _____ Original address _____
Alterations: yes no unknown Date: 1980s-2000s Nature Encl W porch, windows/doors, aluminum
Additions: yes no unknown Date: c. 1980s Nature Possible E gable and shed addition
Architect (last name first): Unknown Builder (last name first): Unknown
Ownership History (especially original owner, dates, profession, etc.) _____

Is the Resource Affected by a Local Preservation Ordinance? yes no unknown Describe _____

DESCRIPTION

Style Bungalow Exterior Plan Irregular Number of Stories 1
Exterior Fabric(s) 1. Aluminum 2. _____ 3. _____
Roof Type(s) 1. Gable 2. Shed 3. _____
Roof Material(s) 1. Composition shingles 2. _____ 3. _____
Roof secondary strucs. (dormers etc.) 1. _____ 2. _____
Windows (types, materials, etc.) Metal replacement 1/1 SHS windows are present, as well as a fixed light at the W attic dormer.
Distinguishing Architectural Features (exterior or interior ornaments) The building features wood surrounds and a dormer.

Ancillary Features / Outbuildings (record outbuildings, major landscape features; use continuation sheet if needed.) None observed

| DHR USE ONLY | | OFFICIAL EVALUATION | | DHR USE ONLY | |
|--|---|---------------------|-------|--------------|-------|
| NR List Date | SHPO – Appears to meet criteria for NR listing: <input type="checkbox"/> yes <input type="checkbox"/> no <input type="checkbox"/> insufficient info | Date | _____ | Init. | _____ |
| <input type="checkbox"/> Owner Objection | KEEPER – Determined eligible: <input type="checkbox"/> yes <input type="checkbox"/> no | Date | _____ | | |
| | NR Criteria for Evaluation: <input type="checkbox"/> a <input type="checkbox"/> b <input type="checkbox"/> c <input type="checkbox"/> d (see <i>National Register Bulletin 15</i> , p. 2) | | | | |

DESCRIPTION (continued)

Chimney: No. 0 Chimney Material(s): 1. Wood frame 2. Piers 3. Brick
Structural System(s): 1. Wood frame 2. Piers 3. Brick
Foundation Type(s): 1. Piers 2. Brick
Foundation Material(s): 1. Brick 2.
Main Entrance (stylistic details) At the W enclosed porch is a replacement door with glass light inset.
Porch Descriptions (types, locations, roof types, etc.) None observed

Condition (overall resource condition): []excellent [x]good []fair []deteriorated []ruinous
Narrative Description of Resource This Bungalow is irregular in form with a main side gable roof. The shed and cross-gable E portions appear to be addition according to Sanborn mapping from 1953. The W entrance porch has been enclosed. The attic dormer window fenestration is altered.
Archaeological Remains []Check if Archaeological Form Completed

RESEARCH METHODS (check all that apply)

[x]FMSF record search (sites/surveys) []library research []building permits [x]Sanborn maps
[]FL State Archives/photo collection []city directory []occupant/owner interview []plat maps
[x]property appraiser / tax records []newspaper files []neighbor interview []Public Lands Survey (DEP)
[x]cultural resource survey (CRAS) []historic photos []interior inspection []HABS/HAER record search
[x]other methods (describe) Historic aerial and aerial photographs
Bibliographic References (give FMSF manuscript # if relevant, use continuation sheet if needed)

OPINION OF RESOURCE SIGNIFICANCE

Appears to meet the criteria for National Register listing individually? []yes [x]no []insufficient information
Appears to meet the criteria for National Register listing as part of a district? []yes [x]no []insufficient information
Explanation of Evaluation (required, whether significant or not; use separate sheet if needed) This building exhibits modifications and does not possess sufficient significance for individual listing in the National Register. It is located in an area of altered historic resources which would not comprise a National Register Historic District.
Area(s) of Historical Significance (see National Register Bulletin 15, p. 8 for categories: e.g. "architecture", "ethnic heritage", "community planning & development", etc.)
1. 3. 5.
2. 4. 6.

DOCUMENTATION

Accessible Documentation Not Filed with the Site File - including field notes, analysis notes, photos, plans and other important documents
1) Document type Field notes Maintaining organization Janus Research
Document description File or accession #'s
2) Document type Field maps Maintaining organization Janus Research
Document description File or accession #'s

RECORDER INFORMATION

Recorder Name Janus Research Affiliation Janus Research
Recorder Contact Information 1107 N. Ward St., Tampa FL 33607 / (813) 636-8200 / janus@janus-research.com
(address / phone / fax / e-mail)

Required Attachments
1 USGS 7.5' MAP WITH STRUCTURE LOCATION PINPOINTED IN RED
2 LARGE SCALE STREET, PLAT OR PARCEL MAP (available from most property appraiser web sites)
3 PHOTO OF MAIN FACADE, ARCHIVAL B&W PRINT OR DIGITAL IMAGE FILE
If submitting an image file, it must be included on disk or CD AND in hard copy format (plain paper is acceptable). Digital image must be at least 1600 x 1200 pixels, 24-bit color, jpeg or tiff.

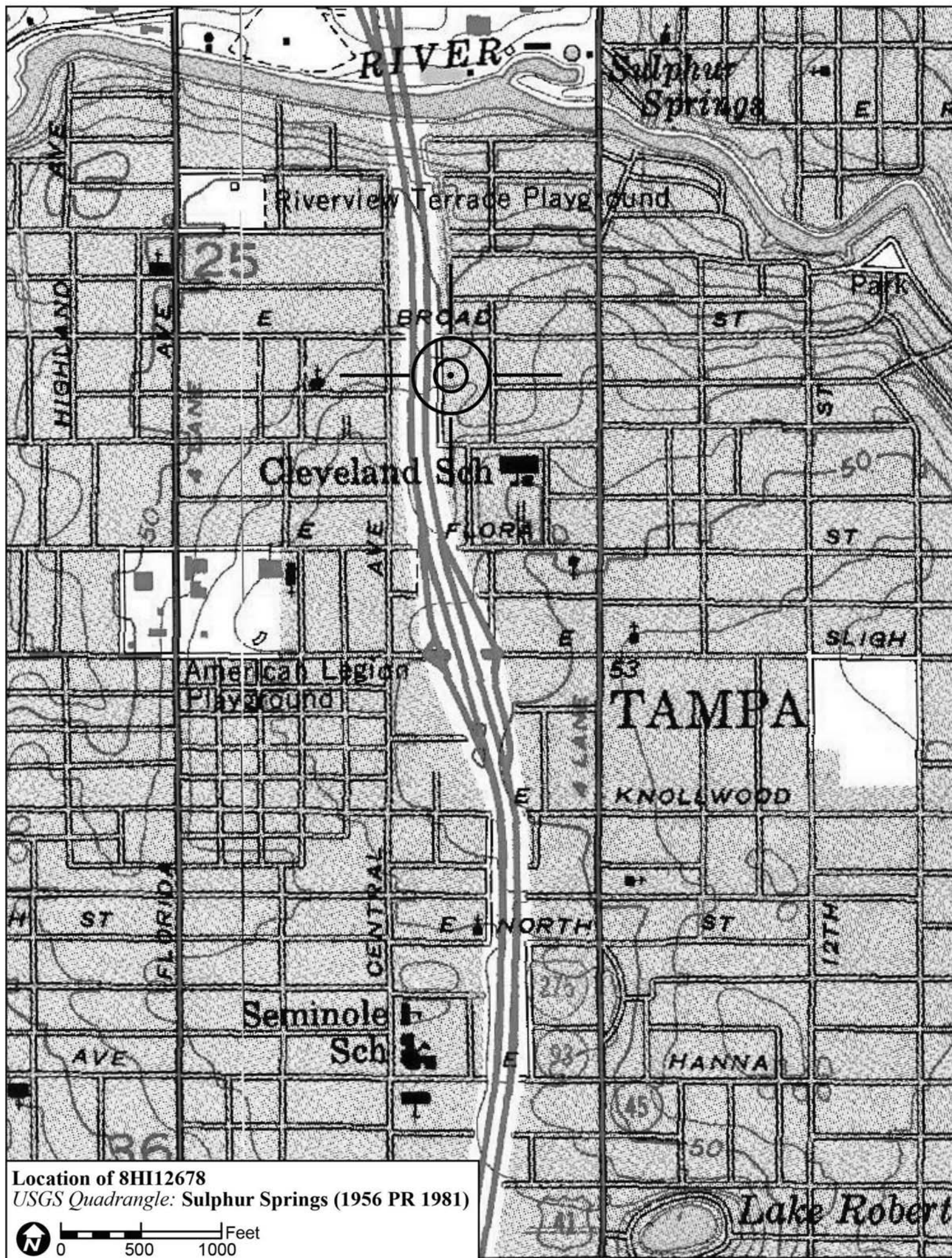
PHOTOGRAPH




SKETCH MAP



USGS QUADRANGLE MAP



Location of 8HI12678
USGS Quadrangle: Sulphur Springs (1956 PR 1981)



Original
 Update



HISTORICAL STRUCTURE FORM

FLORIDA MASTER SITE FILE

Version 4.0 1/07

Site #8 **HI12680**
Field Date 1-28-2015
Form Date 2-5-2015
Recorder # 296

Shaded Fields represent the minimum acceptable level of documentation.
Consult the *Guide to Historical Structure Forms* for detailed instructions.

Site Name(s) (address if none) 7405 N Huntley Ave Multiple Listing (DHR only) _____
Survey Project Name I-275 Martin Luther King Blvd to N of Bearss Ave Survey # (DHR only) _____
National Register Category (please check one) building structure district site object
Ownership: private-profit private-nonprofit private-individual private-nonspecific city county state federal Native American foreign unknown

LOCATION & MAPPING

Street Number 7405 Direction N Street Name Huntley Street Type Avenue Suffix Direction _____
Address: _____
Cross Streets (nearest/between) E side, b/w E Hamilton Ave and E. Broad St
USGS 7.5 Map Name SULPHUR SPRINGS USGS Date 1987 Plat or Other Map _____
City / Town (within 3 miles) Tampa In City Limits? yes no unknown County Hillsborough
Township 28S Range 18E Section 25 ¼ section: NW SW SE NE Irregular-name: _____
Tax Parcel # 161380-0000 Landgrant _____
Subdivision Name Roanoke Block _____ Lot _____
UTM Coordinates: Zone 16 17 Easting 357041 Northing 3099787
Other Coordinates: X: _____ Y: _____ Coordinate System & Datum _____
Name of Public Tract (e.g., park) _____

HISTORY

Construction Year: 1924 approximately year listed or earlier year listed or later
Original Use Private Residence (House/Cottage/Cabin) From (year): 1924 To (year): _____
Current Use Private Residence (House/Cottage/Cabin) From (year): _____ To (year): 2015
Other Use _____ From (year): _____ To (year): _____
Moves: yes no unknown Date: _____ Original address _____
Alterations: yes no unknown Date: 1970s-1980s Nature Asbestos, windows/doors replaced
Additions: yes no unknown Date: c. 1950s Nature Possible E gable addition
Architect (last name first): Unknown Builder (last name first): Unknown
Ownership History (especially original owner, dates, profession, etc.) _____

Is the Resource Affected by a Local Preservation Ordinance? yes no unknown Describe _____

DESCRIPTION

Style Bungalow Exterior Plan Irregular Number of Stories 1
Exterior Fabric(s) 1. Shingles-asbestos 2. _____ 3. _____
Roof Type(s) 1. Gable 2. Shed 3. _____
Roof Material(s) 1. Composition shingles 2. _____ 3. _____
Roof secondary strucs. (dormers etc.) 1. _____ 2. _____
Windows (types, materials, etc.) Metal replacement 1/1 SHS and 1-light fixed windows are present.

Distinguishing Architectural Features (exterior or interior ornaments) The building features vents, wood surrounds, and wood frame at gable ends.

Ancillary Features / Outbuildings (record outbuildings, major landscape features; use continuation sheet if needed.) None observed

| DHR USE ONLY | | OFFICIAL EVALUATION | | DHR USE ONLY | |
|--|---|---------------------|-------------|--------------|--|
| NR List Date _____ | SHPO – Appears to meet criteria for NR listing: <input type="checkbox"/> yes <input type="checkbox"/> no <input type="checkbox"/> insufficient info | Date _____ | Init. _____ | | |
| <input type="checkbox"/> Owner Objection | KEEPER – Determined eligible: <input type="checkbox"/> yes <input type="checkbox"/> no | Date _____ | | | |
| | NR Criteria for Evaluation: <input type="checkbox"/> a <input type="checkbox"/> b <input type="checkbox"/> c <input type="checkbox"/> d (see <i>National Register Bulletin 15</i> , p. 2) | | | | |

DESCRIPTION (continued)

Chimney: No. 0 Chimney Material(s): 1. _____ 2. _____Structural System(s): 1. Wood frame 2. _____ 3. _____Foundation Type(s): 1. Piers 2. _____

Foundation Material(s): 1. _____ 2. _____

Main Entrance (stylistic details) At the W facade is a replacement door with glass inset light and metal security door in front.Porch Descriptions (types, locations, roof types, etc.) There is a shed roof extension at the W with gable portion porch with wood supports and railings.Condition (overall resource condition): excellent good fair deteriorated ruinousNarrative Description of Resource This Bungalow is irregular in form with a main front gable roof and possible SW side gable addition. There is a shed roof W extension porch. The building has been re-clad in asbestos siding.Archaeological Remains _____ Check if Archaeological Form Completed

RESEARCH METHODS (check all that apply)

FMSF record search (sites/surveys) library research building permits Sanborn maps
FL State Archives/photo collection city directory occupant/owner interview plat maps
property appraiser / tax records newspaper files neighbor interview Public Lands Survey (DEP)
cultural resource survey (CRAS) historic photos interior inspection HABS/HAER record search
other methods (describe) Historic aerial and aerial photographs

Bibliographic References (give FMSF manuscript # if relevant, use continuation sheet if needed) _____

OPINION OF RESOURCE SIGNIFICANCE

Appears to meet the criteria for National Register listing individually? yes no insufficient informationAppears to meet the criteria for National Register listing as part of a district? yes no insufficient informationExplanation of Evaluation (required, whether significant or not; use separate sheet if needed) This building exhibits modifications and does not possess sufficient significance for individual listing in the National Register. It is located in an area of altered historic resources which would not comprise a National Register Historic District.Area(s) of Historical Significance (see *National Register Bulletin 15*, p. 8 for categories: e.g. "architecture", "ethnic heritage", "community planning & development", etc.)1. _____ 3. _____ 5. _____
2. _____ 4. _____ 6. _____

DOCUMENTATION

Accessible Documentation Not Filed with the Site File - including field notes, analysis notes, photos, plans and other important documents

1) Document type Field notes Maintaining organization Janus Research
Document description _____ File or accession #'s _____2) Document type Field maps Maintaining organization Janus Research
Document description _____ File or accession #'s _____

RECORDER INFORMATION

Recorder Name Janus Research Affiliation Janus ResearchRecorder Contact Information 1107 N. Ward St., Tampa FL 33607 / (813) 636-8200 / janus@janus-research.com
(address / phone / fax / e-mail)

Required Attachments

① USGS 7.5' MAP WITH STRUCTURE LOCATION PINPOINTED IN RED

② LARGE SCALE STREET, PLAT OR PARCEL MAP (available from most property appraiser web sites)

③ PHOTO OF MAIN FACADE, ARCHIVAL B&W PRINT OR DIGITAL IMAGE FILE

If submitting an image file, it must be included on disk or CD AND in hard copy format (plain paper is acceptable). Digital image must be at least 1600 x 1200 pixels, 24-bit color, jpeg or tiff.

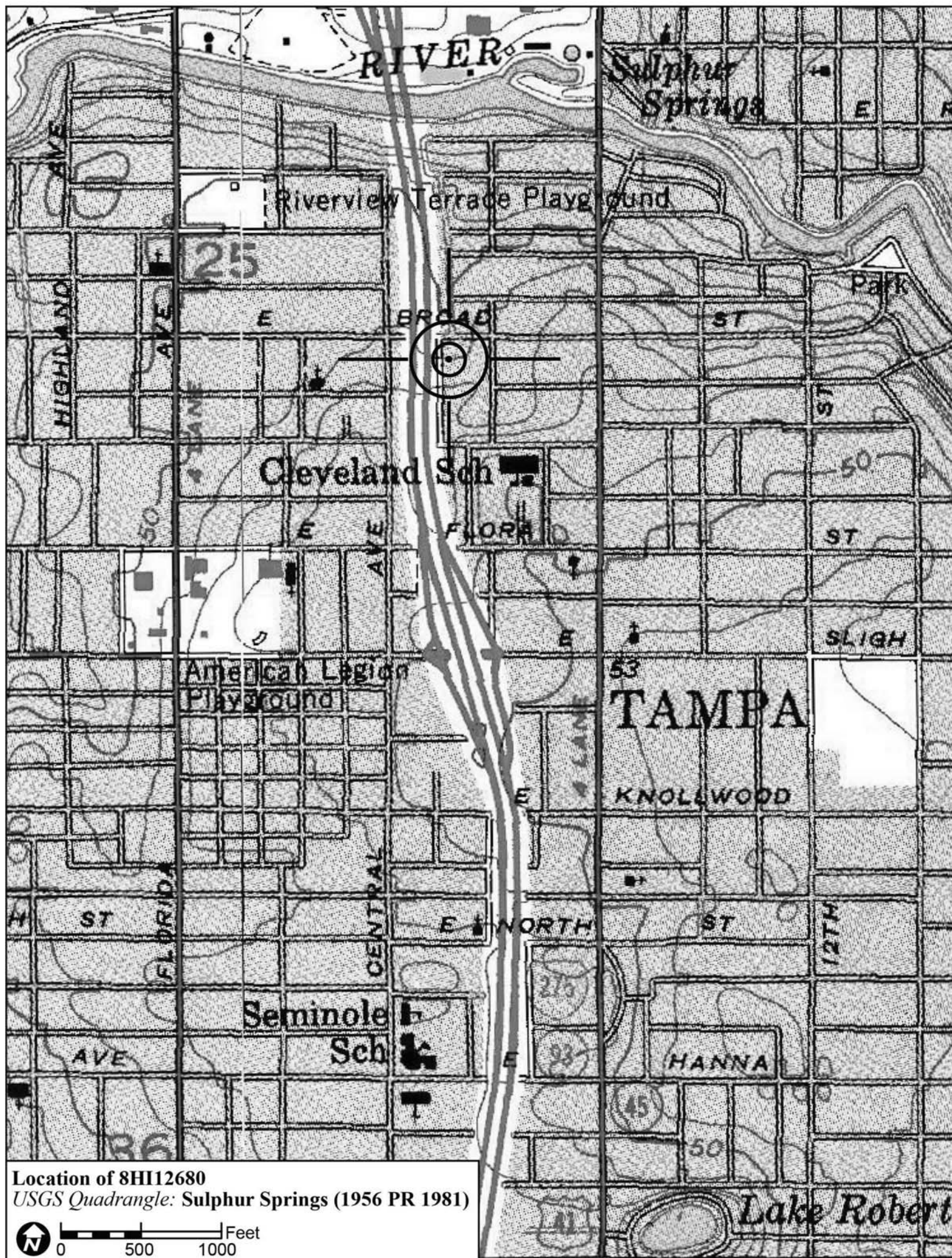
PHOTOGRAPH




SKETCH MAP



USGS QUADRANGLE MAP



Location of 8HI12680
USGS Quadrangle: Sulphur Springs (1956 PR 1981)



Original
 Update



HISTORICAL STRUCTURE FORM

FLORIDA MASTER SITE FILE

Version 4.0 1/07

Site #8 **HI12684**
Field Date 1-28-2015
Form Date 2-5-2015
Recorder # 297

Shaded Fields represent the minimum acceptable level of documentation.
Consult the *Guide to Historical Structure Forms* for detailed instructions.

Site Name(s) (address if none) 7409 N Huntley Ave Multiple Listing (DHR only) _____
Survey Project Name I-275 Martin Luther King Blvd to N of Bearss Ave Survey # (DHR only) _____
National Register Category (please check one) building structure district site object
Ownership: private-profit private-nonprofit private-individual private-nonspecific city county state federal Native American foreign unknown

LOCATION & MAPPING

Address: 7409 N Huntley Avenue
Street Number Direction Street Name Street Type Suffix Direction
Cross Streets (nearest / between) SE inter of N Huntley Ave and E Broad St
USGS 7.5 Map Name SULPHUR SPRINGS USGS Date 1987 Plat or Other Map _____
City / Town (within 3 miles) Tampa In City Limits? yes no unknown County Hillsborough
Township 28S Range 18E Section 25 ¼ section: NW SW SE NE Irregular-name: _____
Tax Parcel # 161381-0000 Landgrant _____
Subdivision Name Roanoke Block _____ Lot _____
UTM Coordinates: Zone 16 17 Easting 357038 Northing 3099813
Other Coordinates: X: _____ Y: _____ Coordinate System & Datum _____
Name of Public Tract (e.g., park) _____

HISTORY

Construction Year: 1954 approximately year listed or earlier year listed or later
Original Use Private Residence (House/Cottage/Cabin) From (year): 1954 To (year): _____
Current Use Private Residence (House/Cottage/Cabin) From (year): _____ To (year): 2015
Other Use _____ From (year): _____ To (year): _____
Moves: yes no unknown Date: _____ Original address _____
Alterations: yes no unknown Date: c. 1970s Nature Encl garage/carport, windows/doors
Additions: yes no unknown Date: c. 1970s Nature S flat roof garage addition
Architect (last name first): Unknown Builder (last name first): Unknown
Ownership History (especially original owner, dates, profession, etc.) _____

Is the Resource Affected by a Local Preservation Ordinance? yes no unknown Describe _____

DESCRIPTION

Style Masonry Vernacular Exterior Plan Irregular Number of Stories 1
Exterior Fabric(s) 1. Concrete block 2. _____ 3. _____
Roof Type(s) 1. Hip 2. Flat 3. _____
Roof Material(s) 1. Composition shingles 2. Barrel tile 3. _____
Roof secondary strucs. (dormers etc.) 1. _____ 2. _____
Windows (types, materials, etc.) Metal replacement 6/6 SHS and a tripartite window unit are present.

Distinguishing Architectural Features (exterior or interior ornaments) The building features concrete sills and stucco scored to resemble brick, as well as a W integral planter.

Ancillary Features / Outbuildings (record outbuildings, major landscape features; use continuation sheet if needed.) None observed

| DHR USE ONLY | | OFFICIAL EVALUATION | | DHR USE ONLY | |
|--|---|---------------------|-------|--------------|-------|
| NR List Date | SHPO – Appears to meet criteria for NR listing: <input type="checkbox"/> yes <input type="checkbox"/> no <input type="checkbox"/> insufficient info | Date | _____ | Init. | _____ |
| <input type="checkbox"/> Owner Objection | KEEPER – Determined eligible: <input type="checkbox"/> yes <input type="checkbox"/> no | Date | _____ | | |
| | NR Criteria for Evaluation: <input type="checkbox"/> a <input type="checkbox"/> b <input type="checkbox"/> c <input type="checkbox"/> d (see <i>National Register Bulletin 15</i> , p. 2) | | | | |

DESCRIPTION (continued)

Chimney: No. 0 Chimney Material(s): 1. 2.

Structural System(s): 1. Concrete block 2. 3.

Foundation Type(s): 1. Continuous 2.

Foundation Material(s): 1. Concrete Block 2.

Main Entrance (stylistic details) At the W facade is a replacement door within the porch.

Porch Descriptions (types, locations, roof types, etc.) At the W facade is a recessed porch.

Condition (overall resource condition): excellent good fair deteriorated ruinous

Narrative Description of Resource This MV style residence is irregular in form with a hip roof N portion and a flat roof S garage addition. The historic garage/carport has been enclosed at the W.

Archaeological Remains Check if Archaeological Form Completed

RESEARCH METHODS (check all that apply)

- FMSF record search, library research, building permits, Sanborn maps, FL State Archives, city directory, occupant/owner interview, plat maps, property appraiser, newspaper files, neighbor interview, Public Lands Survey, cultural resource survey, historic photos, interior inspection, HABS/HAER record search, other methods: Historic aerial and aerial photographs

Bibliographic References (give FMSF manuscript # if relevant, use continuation sheet if needed)

OPINION OF RESOURCE SIGNIFICANCE

Appears to meet the criteria for National Register listing individually? yes no insufficient information

Appears to meet the criteria for National Register listing as part of a district? yes no insufficient information

Explanation of Evaluation (required, whether significant or not; use separate sheet if needed) This building exhibits modifications and does not possess sufficient significance for individual listing in the National Register. It is located in an area of altered historic resources which would not comprise a National Register Historic District.

Area(s) of Historical Significance (see National Register Bulletin 15, p. 8 for categories: e.g. "architecture", "ethnic heritage", "community planning & development", etc.)

- 1. 2. 3. 4. 5. 6.

DOCUMENTATION

Accessible Documentation Not Filed with the Site File - including field notes, analysis notes, photos, plans and other important documents

- 1) Document type Field notes Maintaining organization Janus Research File or accession #'s
2) Document type Field maps Maintaining organization Janus Research File or accession #'s

RECORDER INFORMATION

Recorder Name Janus Research Affiliation Janus Research

Recorder Contact Information 1107 N. Ward St., Tampa FL 33607 / (813) 636-8200 / janus@janus-research.com

Required Attachments: 1 USGS 7.5' MAP WITH STRUCTURE LOCATION PINPOINTED IN RED, 2 LARGE SCALE STREET, PLAT OR PARCEL MAP, 3 PHOTO OF MAIN FACADE, ARCHIVAL B&W PRINT OR DIGITAL IMAGE FILE

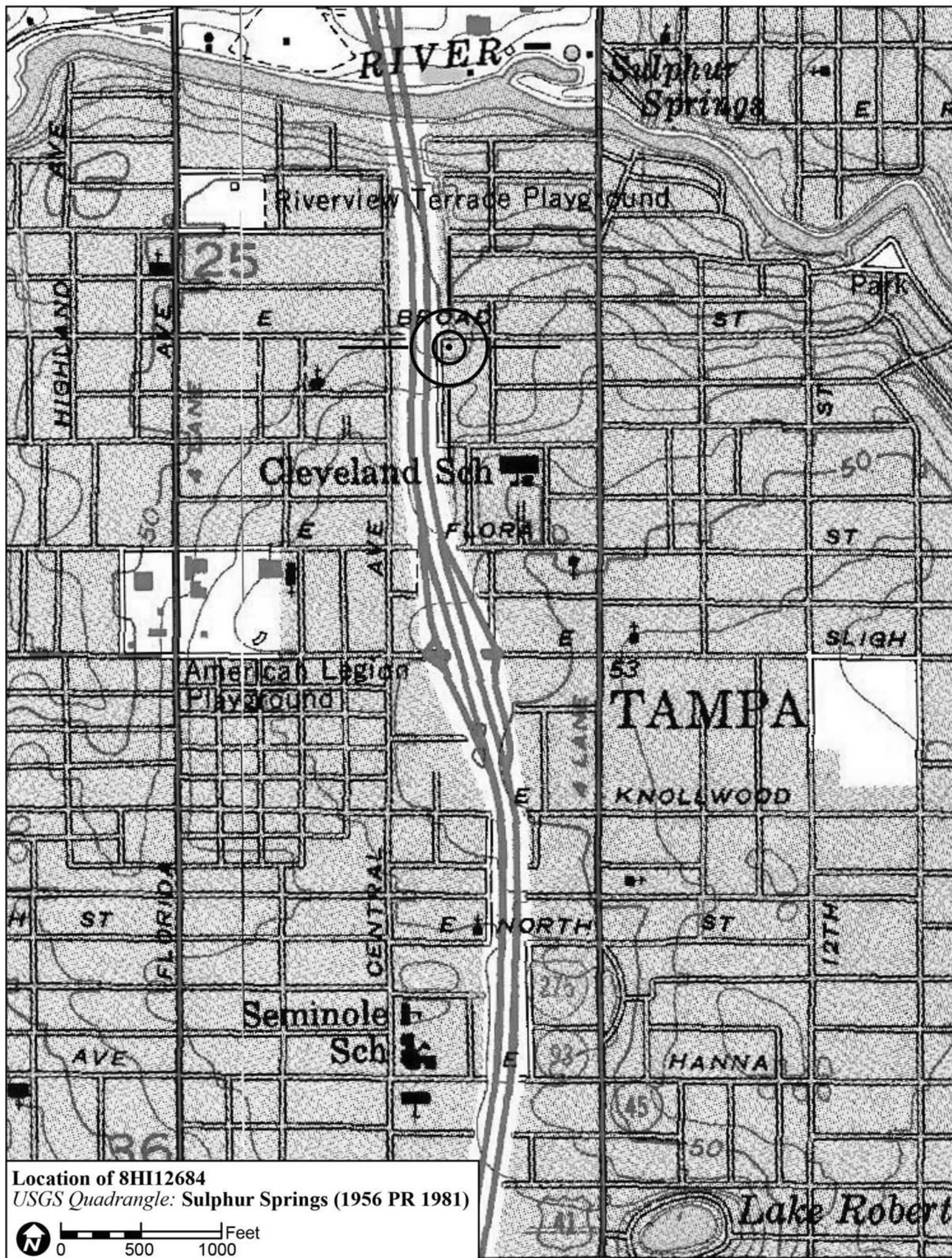
PHOTOGRAPH



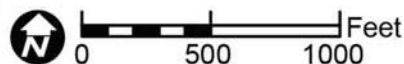
SKETCH MAP



USGS QUADRANGLE MAP



Location of 8HI12684
USGS Quadrangle: Sulphur Springs (1956 PR 1981)



Original
 Update



HISTORICAL STRUCTURE FORM

FLORIDA MASTER SITE FILE

Version 4.0 1/07

Site #8 **HI12687**
Field Date 1-28-2015
Form Date 2-5-2015
Recorder # 401

Shaded Fields represent the minimum acceptable level of documentation.
Consult the *Guide to Historical Structure Forms* for detailed instructions.

Site Name(s) (address if none) 700 E Broad St Multiple Listing (DHR only) _____
Survey Project Name I-275 Martin Luther King Blvd to N of Bearss Ave Survey # (DHR only) _____
National Register Category (please check one) building structure district site object
Ownership: private-profit private-nonprofit private-individual private-nonspecific city county state federal Native American foreign unknown

LOCATION & MAPPING

Address: 700 E Broad Street
Cross Streets (nearest/between) NW inter of N Huntley Ave and E Broad St
USGS 7.5 Map Name SULPHUR SPRINGS USGS Date 1987 Plat or Other Map _____
City / Town (within 3 miles) Tampa In City Limits? yes no unknown County Hillsborough
Township 28S Range 18E Section 25 ¼ section: NW SW SE NE Irregular-name: _____
Tax Parcel # 161386-0000 Landgrant _____
Subdivision Name Winnipeg Block _____ Lot _____
UTM Coordinates: Zone 16 17 Easting 357014 Northing 3099862
Other Coordinates: X: _____ Y: _____ Coordinate System & Datum _____
Name of Public Tract (e.g., park) _____

HISTORY

Construction Year: 1920 approximately year listed or earlier year listed or later
Original Use Private Residence (House/Cottage/Cabin) From (year): 1920 To (year): _____
Current Use Private Residence (House/Cottage/Cabin) From (year): _____ To (year): 2015
Other Use _____ From (year): _____ To (year): _____
Moves: yes no unknown Date: _____ Original address _____
Alterations: yes no unknown Date: c. 1980s Nature Porch encl, asbestos, windows/doors
Additions: yes no unknown Date: _____ Nature _____
Architect (last name first): Unknown Builder (last name first): Unknown
Ownership History (especially original owner, dates, profession, etc.) _____

Is the Resource Affected by a Local Preservation Ordinance? yes no unknown Describe _____

DESCRIPTION

Style Frame Vernacular Exterior Plan L-shaped Number of Stories 1
Exterior Fabric(s) 1. Shingles-asbestos 2. Stucco 3. _____
Roof Type(s) 1. Gable 2. _____ 3. _____
Roof Material(s) 1. Composition shingles 2. _____ 3. _____
Roof secondary strucs. (dormers etc.) 1. _____ 2. _____
Windows (types, materials, etc.) Metal replacement 1/1 SHS windows are present.

Distinguishing Architectural Features (exterior or interior ornaments) The building features vents and wood surrounds.

Ancillary Features / Outbuildings (record outbuildings, major landscape features; use continuation sheet if needed.) None observed

| DHR USE ONLY | | OFFICIAL EVALUATION | | DHR USE ONLY | |
|--|---|---------------------|-------|--------------|-------|
| NR List Date | SHPO – Appears to meet criteria for NR listing: <input type="checkbox"/> yes <input type="checkbox"/> no <input type="checkbox"/> insufficient info | Date | _____ | Init. | _____ |
| <input type="checkbox"/> Owner Objection | KEEPER – Determined eligible: <input type="checkbox"/> yes <input type="checkbox"/> no | Date | _____ | | |
| | NR Criteria for Evaluation: <input type="checkbox"/> a <input type="checkbox"/> b <input type="checkbox"/> c <input type="checkbox"/> d (see <i>National Register Bulletin 15</i> , p. 2) | | | | |

DESCRIPTION (continued)

Chimney: No. 0 Chimney Material(s): 1. _____ 2. _____
 Structural System(s): 1. Wood frame 2. _____ 3. _____
 Foundation Type(s): 1. Piers 2. _____
 Foundation Material(s): 1. Brick 2. _____
 Main Entrance (stylistic details) At the S enclosed porch is a replacement panel door with fanlight.

Porch Descriptions (types, locations, roof types, etc.) None

Condition (overall resource condition): excellent good fair deteriorated ruinous

Narrative Description of Resource This FV style residence is L-shaped in form with a side gable roof and S front gable extension enclosed porch. This porch has been enclosed with stucco and the rest of the building has been re-clad in asbestos siding.

Archaeological Remains _____ Check if Archaeological Form Completed

RESEARCH METHODS (check all that apply)

FMSF record search (sites/surveys) library research building permits Sanborn maps
 FL State Archives/photo collection city directory occupant/owner interview plat maps
 property appraiser / tax records newspaper files neighbor interview Public Lands Survey (DEP)
 cultural resource survey (CRAS) historic photos interior inspection HABS/HAER record search
 other methods (describe) Historic aerial and aerial photographs

Bibliographic References (give FMSF manuscript # if relevant, use continuation sheet if needed) _____

OPINION OF RESOURCE SIGNIFICANCE

Appears to meet the criteria for National Register listing individually? yes no insufficient information

Appears to meet the criteria for National Register listing as part of a district? yes no insufficient information

Explanation of Evaluation (required, whether significant or not; use separate sheet if needed) This building exhibits modifications and does not possess sufficient significance for individual listing in the National Register. It is located in an area of altered historic resources which would not comprise a National Register Historic District.

Area(s) of Historical Significance (see *National Register Bulletin 15*, p. 8 for categories: e.g. "architecture", "ethnic heritage", "community planning & development", etc.)

1. _____ 3. _____ 5. _____
 2. _____ 4. _____ 6. _____

DOCUMENTATION

Accessible Documentation Not Filed with the Site File - including field notes, analysis notes, photos, plans and other important documents

1) Document type Field notes Maintaining organization Janus Research
 Document description _____ File or accession #'s _____
 2) Document type Field maps Maintaining organization Janus Research
 Document description _____ File or accession #'s _____

RECORDER INFORMATION

Recorder Name Janus Research Affiliation Janus Research

Recorder Contact Information 1107 N. Ward St., Tampa FL 33607 / (813) 636-8200 / janus@janus-research.com
 (address / phone / fax / e-mail)

Required Attachments

- ① USGS 7.5' MAP WITH STRUCTURE LOCATION PINPOINTED IN RED
- ② LARGE SCALE STREET, PLAT OR PARCEL MAP (available from most property appraiser web sites)
- ③ PHOTO OF MAIN FACADE, ARCHIVAL B&W PRINT OR DIGITAL IMAGE FILE

If submitting an image file, it must be included on disk or CD AND in hard copy format (plain paper is acceptable).
 Digital image must be at least 1600 x 1200 pixels, 24-bit color, jpeg or tiff.

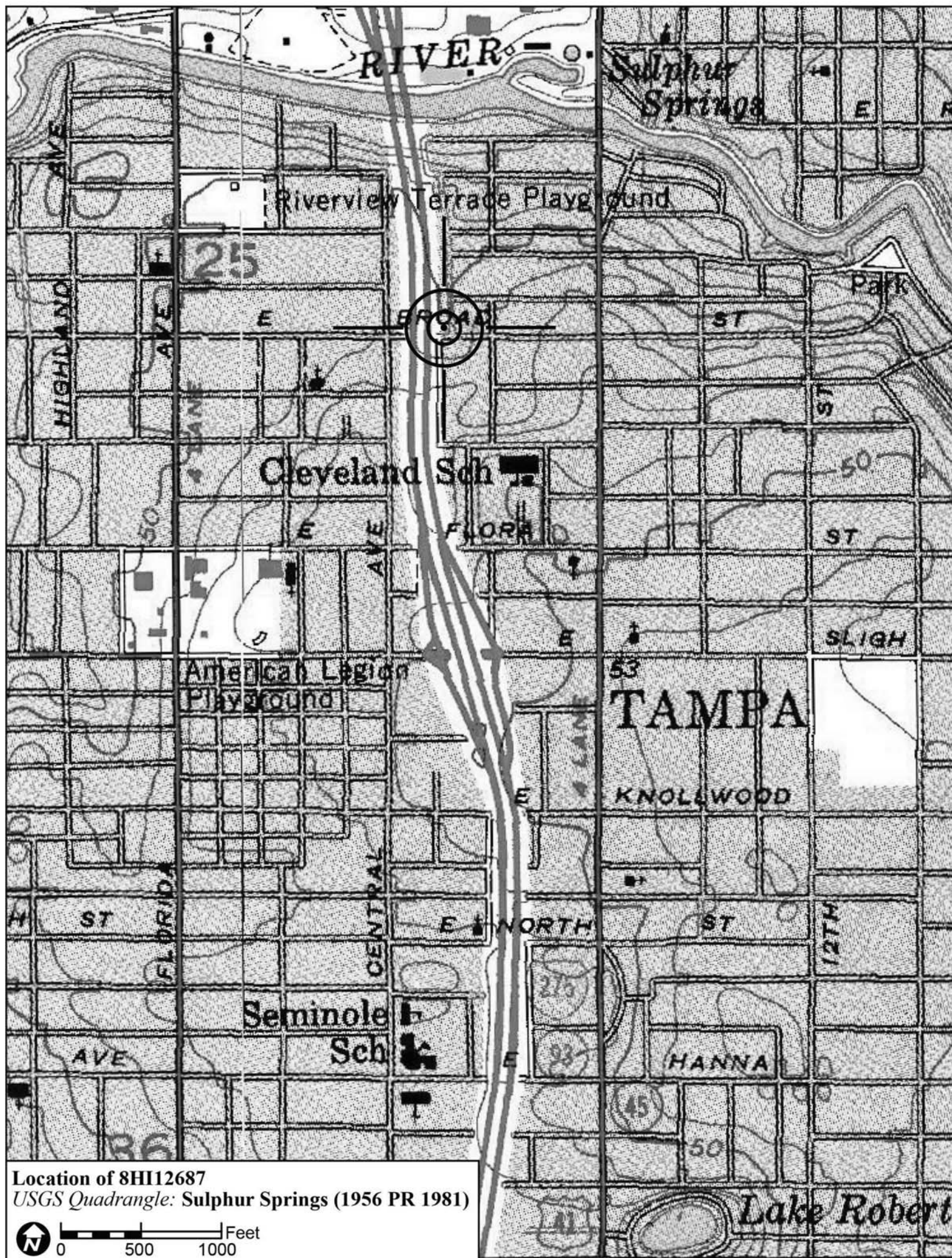
PHOTOGRAPH




SKETCH MAP



USGS QUADRANGLE MAP



Location of 8HI12687
USGS Quadrangle: Sulphur Springs (1956 PR 1981)



Original
 Update



HISTORICAL STRUCTURE FORM

FLORIDA MASTER SITE FILE

Version 4.0 1/07

Site #8 **HI12690**
Field Date 1-28-2015
Form Date 2-5-2015
Recorder # 408

Shaded Fields represent the minimum acceptable level of documentation.
Consult the *Guide to Historical Structure Forms* for detailed instructions.

Site Name(s) (address if none) 700 E Robson St Multiple Listing (DHR only) _____
Survey Project Name I-275 Martin Luther King Blvd to N of Bearss Ave Survey # (DHR only) _____
National Register Category (please check one) building structure district site object
Ownership: private-profit private-nonprofit private-individual private-nonspecific city county state federal Native American foreign unknown

LOCATION & MAPPING

Address: 700 E Robson Street
Cross Streets (nearest / between) NW inter of E Robson St and N Huntley Av
USGS 7.5 Map Name SULPHUR SPRINGS USGS Date 1987 Plat or Other Map _____
City / Town (within 3 miles) Tampa In City Limits? yes no unknown County Hillsborough
Township 28S Range 18E Section 25 ¼ section: NW SW SE NE Irregular-name: _____
Tax Parcel # 161437-0000 Landgrant _____
Subdivision Name Warner Subdivision Block _____ Lot _____
UTM Coordinates: Zone 16 17 Easting 357010 Northing 3099937
Other Coordinates: X: _____ Y: _____ Coordinate System & Datum _____
Name of Public Tract (e.g., park) _____

HISTORY

Construction Year: 1947 approximately year listed or earlier year listed or later
Original Use Private Residence (House/Cottage/Cabin) From (year): 1947 To (year): _____
Current Use Private Residence (House/Cottage/Cabin) From (year): _____ To (year): 2015
Other Use _____ From (year): _____ To (year): _____
Moves: yes no unknown Date: _____ Original address _____
Alterations: yes no unknown Date: c. 1980s Nature Stucco, partial porch encl, windows/door
Additions: yes no unknown Date: c. 1970s Nature N gable roof addition
Architect (last name first): Unknown Builder (last name first): Unknown
Ownership History (especially original owner, dates, profession, etc.) _____

Is the Resource Affected by a Local Preservation Ordinance? yes no unknown Describe _____

DESCRIPTION

Style Minimal Traditional Exterior Plan Irregular Number of Stories 1
Exterior Fabric(s) 1. Stucco 2. _____ 3. _____
Roof Type(s) 1. Gable 2. _____ 3. _____
Roof Material(s) 1. Composition shingles 2. _____ 3. _____
Roof secondary strucs. (dormers etc.) 1. _____ 2. _____
Windows (types, materials, etc.) Metal replacement 2/2 SHS windows are present.

Distinguishing Architectural Features (exterior or interior ornaments) The building features NH faux shutters and a NH textured stucco treatment.

Ancillary Features / Outbuildings (record outbuildings, major landscape features; use continuation sheet if needed.) None observed

| DHR USE ONLY | | OFFICIAL EVALUATION | | DHR USE ONLY | |
|--|---|---------------------|-------|--------------|-------|
| NR List Date | SHPO – Appears to meet criteria for NR listing: <input type="checkbox"/> yes <input type="checkbox"/> no <input type="checkbox"/> insufficient info | Date | _____ | Init. | _____ |
| <input type="checkbox"/> Owner Objection | KEEPER – Determined eligible: <input type="checkbox"/> yes <input type="checkbox"/> no | Date | _____ | | |
| | NR Criteria for Evaluation: <input type="checkbox"/> a <input type="checkbox"/> b <input type="checkbox"/> c <input type="checkbox"/> d (see <i>National Register Bulletin 15</i> , p. 2) | | | | |

DESCRIPTION (continued)

Chimney: No. 0 Chimney Material(s): 1. _____ 2. _____
 Structural System(s): 1. Wood frame 2. _____ 3. _____
 Foundation Type(s): 1. Piers 2. _____
 Foundation Material(s): 1. Concrete Block 2. _____
 Main Entrance (stylistic details) At the S porch is a replacement wood door.

Porch Descriptions (types, locations, roof types, etc.) The S porch has been partially enclosed. It is beneath a roof extension and incorporates a simple wood support.

Condition (overall resource condition): excellent good fair deteriorated ruinous

Narrative Description of Resource This Minimal Traditional residence is irregular in form with a main side gable roof and SE side gable extension, where a porch has been partially enclosed. There is a gabled addition to the N. The building has been NH stuccoed.

Archaeological Remains _____ Check if Archaeological Form Completed

RESEARCH METHODS (check all that apply)

FMSF record search (sites/surveys) library research building permits Sanborn maps
 FL State Archives/photo collection city directory occupant/owner interview plat maps
 property appraiser / tax records newspaper files neighbor interview Public Lands Survey (DEP)
 cultural resource survey (CRAS) historic photos interior inspection HABS/HAER record search
 other methods (describe) Historic aerial and aerial photographs

Bibliographic References (give FMSF manuscript # if relevant, use continuation sheet if needed) _____

OPINION OF RESOURCE SIGNIFICANCE

Appears to meet the criteria for National Register listing individually? yes no insufficient information
 Appears to meet the criteria for National Register listing as part of a district? yes no insufficient information
 Explanation of Evaluation (required, whether significant or not; use separate sheet if needed) This building exhibits modifications and does not possess sufficient significance for individual listing in the National Register. It is located in an area of altered historic resources which would not comprise a National Register Historic District.
 Area(s) of Historical Significance (see *National Register Bulletin 15*, p. 8 for categories: e.g. "architecture", "ethnic heritage", "community planning & development", etc.)
 1. _____ 3. _____ 5. _____
 2. _____ 4. _____ 6. _____

DOCUMENTATION

Accessible Documentation Not Filed with the Site File - including field notes, analysis notes, photos, plans and other important documents

- 1) Document type Field notes Maintaining organization Janus Research
 Document description _____ File or accession #'s _____
- 2) Document type Field maps Maintaining organization Janus Research
 Document description _____ File or accession #'s _____

RECORDER INFORMATION


Recorder Name Janus Research Affiliation Janus Research
 Recorder Contact Information 1107 N. Ward St., Tampa FL 33607 / (813) 636-8200 / janus@janus-research.com
 (address / phone / fax / e-mail)

Required Attachments

- ① USGS 7.5' MAP WITH STRUCTURE LOCATION PINPOINTED IN RED
- ② LARGE SCALE STREET, PLAT OR PARCEL MAP (available from most property appraiser web sites)
- ③ PHOTO OF MAIN FACADE, ARCHIVAL B&W PRINT OR DIGITAL IMAGE FILE

If submitting an image file, it must be included on disk or CD AND in hard copy format (plain paper is acceptable).
 Digital image must be at least 1600 x 1200 pixels, 24-bit color, jpeg or tiff.

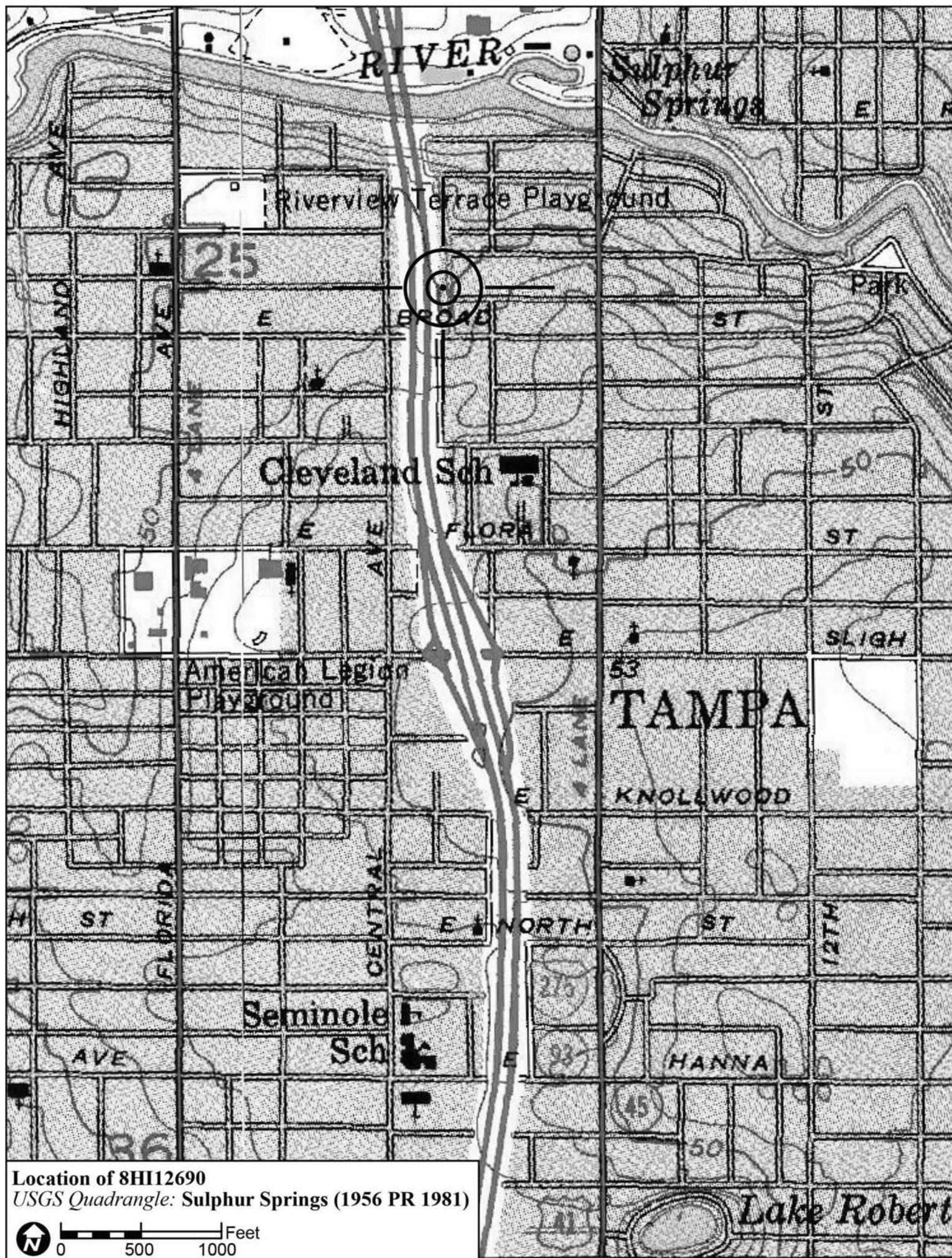
PHOTOGRAPH



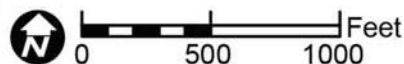
SKETCH MAP



USGS QUADRANGLE MAP



Location of 8HI12690
USGS Quadrangle: Sulphur Springs (1956 PR 1981)



Original
 Update



HISTORICAL STRUCTURE FORM

FLORIDA MASTER SITE FILE

Version 4.0 1/07

Site #8 **HI12700**
Field Date 1-29-2015
Form Date 2-5-2015
Recorder # 418

Shaded Fields represent the minimum acceptable level of documentation.
Consult the *Guide to Historical Structure Forms* for detailed instructions.

Site Name(s) (address if none) 7710 N Huntley Ave Multiple Listing (DHR only) _____
Survey Project Name I-275 Martin Luther King Blvd to N of Bearss Ave Survey # (DHR only) _____
National Register Category (please check one) building structure district site object
Ownership: private-profit private-nonprofit private-individual private-nonspecific city county state federal Native American foreign unknown

LOCATION & MAPPING

Street Number 7710 Direction N Street Name Huntley Street Type Avenue Suffix Direction _____
Address: _____
Cross Streets (nearest/between) W side, b/w E Kirby St and E Hanlon St
USGS 7.5 Map Name SULPHUR SPRINGS USGS Date 1987 Plat or Other Map _____
City / Town (within 3 miles) Tampa In City Limits? yes no unknown County Hillsborough
Township 28S Range 18E Section 25 1/4 section: NW SW SE NE Irregular-name: _____
Tax Parcel # 161115-0000 Landgrant _____
Subdivision Name Mendel's Re-subdivision Block _____ Lot _____
UTM Coordinates: Zone 16 17 Easting 356997 Northing 3100107
Other Coordinates: X: _____ Y: _____ Coordinate System & Datum _____
Name of Public Tract (e.g., park) _____

HISTORY

Construction Year: 1945 approximately year listed or earlier year listed or later
Original Use Private Residence (House/Cottage/Cabin) From (year): 1945 To (year): _____
Current Use Private Residence (House/Cottage/Cabin) From (year): _____ To (year): 2015
Other Use _____ From (year): _____ To (year): _____
Moves: yes no unknown Date: _____ Original address _____
Alterations: yes no unknown Date: c. 1980s Nature Aluminum, windows/doors, porch encl
Additions: yes no unknown Date: c. 1970s Nature W gable roof addition
Architect (last name first): Unknown Builder (last name first): Unknown
Ownership History (especially original owner, dates, profession, etc.) _____

Is the Resource Affected by a Local Preservation Ordinance? yes no unknown Describe _____

DESCRIPTION

Style Frame Vernacular Exterior Plan Irregular Number of Stories 1
Exterior Fabric(s) 1. Aluminum 2. _____ 3. _____
Roof Type(s) 1. Gable 2. Shed 3. _____
Roof Material(s) 1. Composition shingles 2. _____ 3. _____
Roof secondary strucs. (dormers etc.) 1. _____ 2. _____
Windows (types, materials, etc.) Metal replacement 1/1 SHS windows are present.

Distinguishing Architectural Features (exterior or interior ornaments) The building features wood surrounds and wood lattice at the foundation.

Ancillary Features / Outbuildings (record outbuildings, major landscape features; use continuation sheet if needed.) There is a S flat roof outbuilding.

| DHR USE ONLY | | OFFICIAL EVALUATION | | DHR USE ONLY | |
|--|---|---------------------|-------------|--------------|--|
| NR List Date _____ | SHPO – Appears to meet criteria for NR listing: <input type="checkbox"/> yes <input type="checkbox"/> no <input type="checkbox"/> insufficient info | Date _____ | Init. _____ | | |
| <input type="checkbox"/> Owner Objection | KEEPER – Determined eligible: <input type="checkbox"/> yes <input type="checkbox"/> no | Date _____ | | | |
| | NR Criteria for Evaluation: <input type="checkbox"/> a <input type="checkbox"/> b <input type="checkbox"/> c <input type="checkbox"/> d (see <i>National Register Bulletin 15</i> , p. 2) | | | | |

DESCRIPTION (continued)

Chimney: No. 0 Chimney Material(s): 1. Wood frame 2. Piers 3. Concrete Block
Structural System(s): 1. Wood frame 2. Piers 3. Concrete Block
Foundation Type(s): 1. Piers 2. Concrete Block
Foundation Material(s): 1. Concrete Block 2.
Main Entrance (stylistic details) At the E is a replacement panel door within the partially enclosed porch.

Porch Descriptions (types, locations, roof types, etc.) The E porch is beneath a shed roof extension which incorporates wood supports. A portion of the porch has been enclosed.

Condition (overall resource condition): []excellent [x]good []fair []deteriorated []ruinous

Narrative Description of Resource This FV style residence is irregular in form with a main side gable portion and E shed roof extension where the porch has been partially enclosed. There is a W gabled addition. The building has been re-clad in aluminum siding.

Archaeological Remains []Check if Archaeological Form Completed

RESEARCH METHODS (check all that apply)

- [x]FMSF record search (sites/surveys) []library research []building permits [x]Sanborn maps
[]FL State Archives/photo collection []city directory []occupant/owner interview []plat maps
[x]property appraiser / tax records []newspaper files []neighbor interview []Public Lands Survey (DEP)
[x]cultural resource survey (CRAS) []historic photos []interior inspection []HABS/HAER record search
[x]other methods (describe) Historic aerial and aerial photographs

Bibliographic References (give FMSF manuscript # if relevant, use continuation sheet if needed)

OPINION OF RESOURCE SIGNIFICANCE

Appears to meet the criteria for National Register listing individually? []yes [x]no []insufficient information
Appears to meet the criteria for National Register listing as part of a district? []yes [x]no []insufficient information

Explanation of Evaluation (required, whether significant or not; use separate sheet if needed) This building exhibits modifications and does not possess sufficient significance for individual listing in the National Register. It is located in an area of altered historic resources which would not comprise a National Register Historic District.

Area(s) of Historical Significance (see National Register Bulletin 15, p. 8 for categories: e.g. "architecture", "ethnic heritage", "community planning & development", etc.)
1. 2. 3. 4. 5. 6.

DOCUMENTATION

- Accessible Documentation Not Filed with the Site File - including field notes, analysis notes, photos, plans and other important documents
1) Document type Field notes Maintaining organization Janus Research
Document description File or accession #'s
2) Document type Field maps Maintaining organization Janus Research
Document description File or accession #'s

RECORDER INFORMATION

Recorder Name Janus Research Affiliation Janus Research
Recorder Contact Information 1107 N. Ward St., Tampa FL 33607 / (813) 636-8200 / janus@janus-research.com
(address / phone / fax / e-mail)

Required Attachments
1 USGS 7.5' MAP WITH STRUCTURE LOCATION PINPOINTED IN RED
2 LARGE SCALE STREET, PLAT OR PARCEL MAP (available from most property appraiser web sites)
3 PHOTO OF MAIN FACADE, ARCHIVAL B&W PRINT OR DIGITAL IMAGE FILE
If submitting an image file, it must be included on disk or CD AND in hard copy format (plain paper is acceptable). Digital image must be at least 1600 x 1200 pixels, 24-bit color, jpeg or tiff.

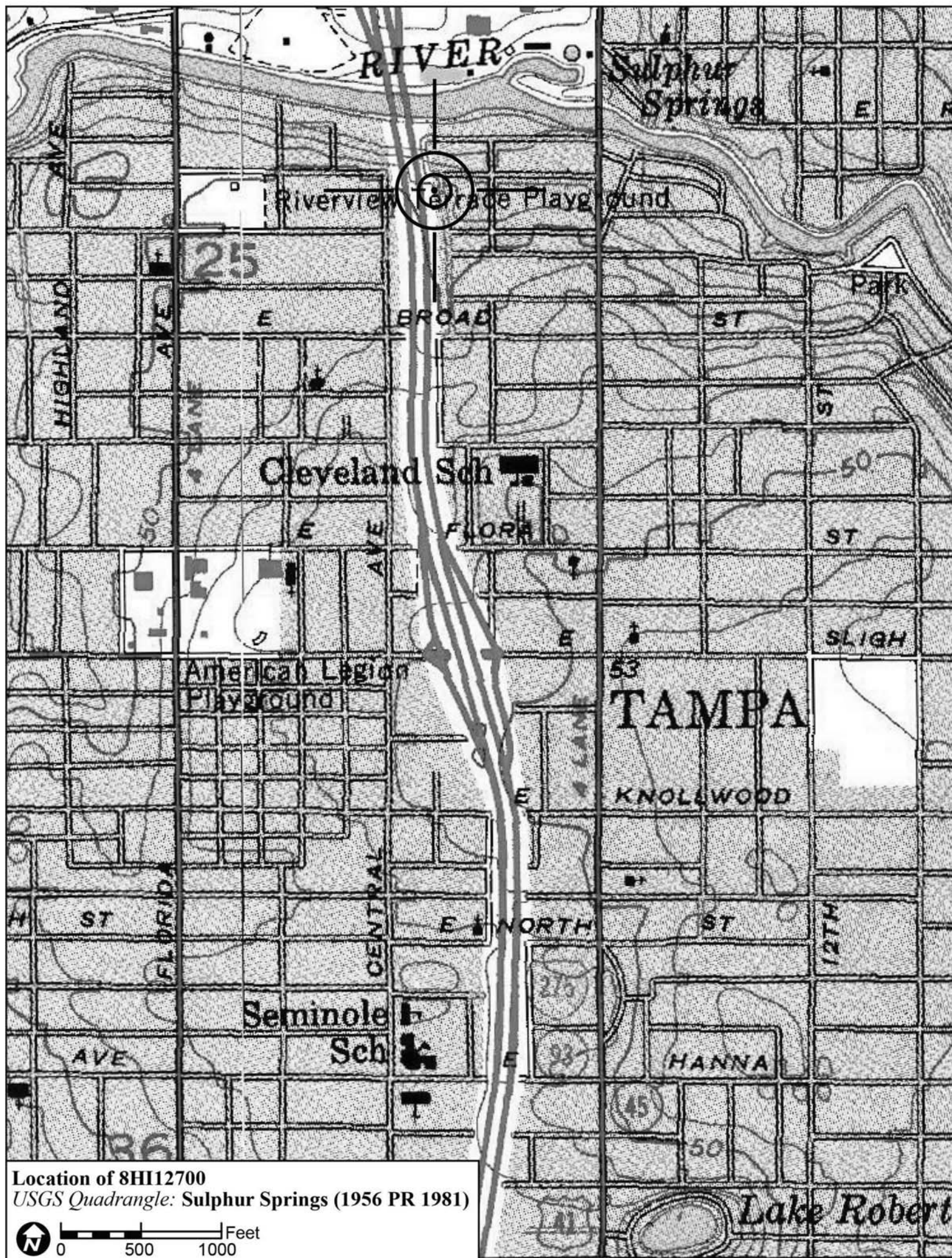
PHOTOGRAPH




SKETCH MAP



USGS QUADRANGLE MAP



Location of 8HI12700
USGS Quadrangle: Sulphur Springs (1956 PR 1981)



Original
 Update



HISTORICAL STRUCTURE FORM

FLORIDA MASTER SITE FILE

Version 4.0 1/07

Site #8 **HI12692**
Field Date 1-28-2015
Form Date 2-5-2015
Recorder # 411

Shaded Fields represent the minimum acceptable level of documentation.
Consult the *Guide to Historical Structure Forms* for detailed instructions.

Site Name(s) (address if none) 7608 N Huntley Ave Multiple Listing (DHR only) _____
Survey Project Name I-275 Martin Luther King Blvd to N of Bearss Ave Survey # (DHR only) _____
National Register Category (please check one) building structure district site object
Ownership: private-profit private-nonprofit private-individual private-nonspecific city county state federal Native American foreign unknown

LOCATION & MAPPING

Address: 7608 N Huntley Avenue
Cross Streets (nearest / between) SW inter of E Patterson St and N Huntley Av
USGS 7.5 Map Name SULPHUR SPRINGS USGS Date 1987 Plat or Other Map _____
City / Town (within 3 miles) Tampa In City Limits? yes no unknown County Hillsborough
Township 28S Range 18E Section 25 ¼ section: NW SW SE NE Irregular-name: _____
Tax Parcel # 161411-0000 Landgrant _____
Subdivision Name Warner Subdivision Block _____ Lot _____
UTM Coordinates: Zone 16 17 Easting 357013 Northing 3099988
Other Coordinates: X: _____ Y: _____ Coordinate System & Datum _____
Name of Public Tract (e.g., park) _____

HISTORY

Construction Year: 1946 approximately year listed or earlier year listed or later
Original Use Private Residence (House/Cottage/Cabin) From (year): 1946 To (year): _____
Current Use Private Residence (House/Cottage/Cabin) From (year): _____ To (year): 2015
Other Use _____ From (year): _____ To (year): _____
Moves: yes no unknown Date: _____ Original address _____
Alterations: yes no unknown Date: c. 1980s Nature Stucco, windows/doors, porch alt
Additions: yes no unknown Date: c. 1970s Nature E shed addition
Architect (last name first): Unknown Builder (last name first): Unknown
Ownership History (especially original owner, dates, profession, etc.) _____

Is the Resource Affected by a Local Preservation Ordinance? yes no unknown Describe _____

DESCRIPTION

Style Frame Vernacular Exterior Plan Irregular Number of Stories 1
Exterior Fabric(s) 1. Stucco 2. _____ 3. _____
Roof Type(s) 1. Gable 2. Shed 3. _____
Roof Material(s) 1. Composition shingles 2. _____ 3. _____
Roof secondary strucs. (dormers etc.) 1. _____ 2. _____
Windows (types, materials, etc.) Metal replacement 1/1 SHS and wood 1/1 DHS windows are present. There is also a N replacement sliding glass door.
Distinguishing Architectural Features (exterior or interior ornaments) The building features textured stucco, vents, and wood surrounds.

Ancillary Features / Outbuildings (record outbuildings, major landscape features; use continuation sheet if needed.) None observed

| DHR USE ONLY | | OFFICIAL EVALUATION | | DHR USE ONLY | |
|--|---|---------------------|-------|--------------|-------|
| NR List Date | SHPO – Appears to meet criteria for NR listing: <input type="checkbox"/> yes <input type="checkbox"/> no <input type="checkbox"/> insufficient info | Date | _____ | Init. | _____ |
| <input type="checkbox"/> Owner Objection | KEEPER – Determined eligible: <input type="checkbox"/> yes <input type="checkbox"/> no | Date | _____ | | |
| | NR Criteria for Evaluation: <input type="checkbox"/> a <input type="checkbox"/> b <input type="checkbox"/> c <input type="checkbox"/> d (see <i>National Register Bulletin 15</i> , p. 2) | | | | |

DESCRIPTION (continued)

Chimney: No. 0 Chimney Material(s): 1. 2.
Structural System(s): 1. Wood frame 2. 3.
Foundation Type(s): 1. Piers 2.
Foundation Material(s): 1. 2.
Main Entrance (stylistic details) At the N within the porch is a replacement door with glass door in front.

Porch Descriptions (types, locations, roof types, etc.) The N entrance porch is beneath a front gable extension and has been NH altered with stucco, lattice rail, and wood supports.

Condition (overall resource condition): []excellent []good [x]fair []deteriorated []ruinous

Narrative Description of Resource This FV style residence is irregular in form with a main front gable portion, N front gable extension entrance porch, and small E shed addition. It has been NH clad in stucco and the N entrance porch has been altered.

Archaeological Remains []Check if Archaeological Form Completed

RESEARCH METHODS (check all that apply)

- [x]FMSF record search (sites/surveys) []library research []building permits [x]Sanborn maps
[]FL State Archives/photo collection []city directory []occupant/owner interview []plat maps
[x]property appraiser / tax records []newspaper files []neighbor interview []Public Lands Survey (DEP)
[x]cultural resource survey (CRAS) []historic photos []interior inspection []HABS/HAER record search
[x]other methods (describe) Historic aerial and aerial photographs

Bibliographic References (give FMSF manuscript # if relevant, use continuation sheet if needed)

OPINION OF RESOURCE SIGNIFICANCE

Appears to meet the criteria for National Register listing individually? []yes [x]no []insufficient information
Appears to meet the criteria for National Register listing as part of a district? []yes [x]no []insufficient information

Explanation of Evaluation (required, whether significant or not; use separate sheet if needed) This building exhibits modifications and does not possess sufficient significance for individual listing in the National Register. It is located in an area of altered historic resources which would not comprise a National Register Historic District.

Area(s) of Historical Significance (see National Register Bulletin 15, p. 8 for categories: e.g. "architecture", "ethnic heritage", "community planning & development", etc.)
1. 3. 5.
2. 4. 6.

DOCUMENTATION

Accessible Documentation Not Filed with the Site File - including field notes, analysis notes, photos, plans and other important documents
1) Document type Field notes Maintaining organization Janus Research
Document description File or accession #'s
2) Document type Field maps Maintaining organization Janus Research
Document description File or accession #'s

RECORDER INFORMATION

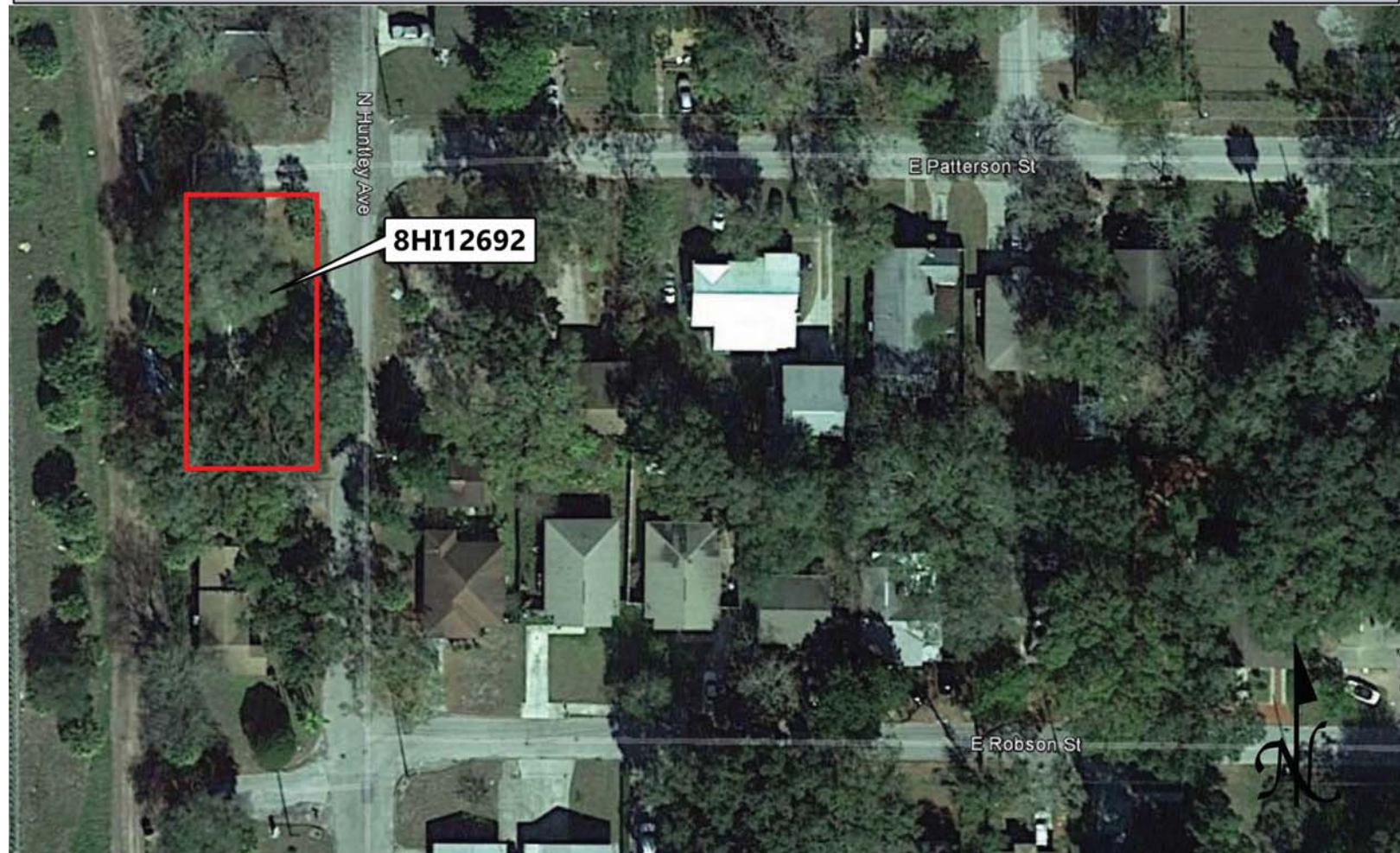
Recorder Name Janus Research Affiliation Janus Research
Recorder Contact Information 1107 N. Ward St., Tampa FL 33607 / (813) 636-8200 / janus@janus-research.com
(address / phone / fax / e-mail)

Required Attachments
1 USGS 7.5' MAP WITH STRUCTURE LOCATION PINPOINTED IN RED
2 LARGE SCALE STREET, PLAT OR PARCEL MAP (available from most property appraiser web sites)
3 PHOTO OF MAIN FACADE, ARCHIVAL B&W PRINT OR DIGITAL IMAGE FILE
If submitting an image file, it must be included on disk or CD AND in hard copy format (plain paper is acceptable). Digital image must be at least 1600 x 1200 pixels, 24-bit color, jpeg or tiff.

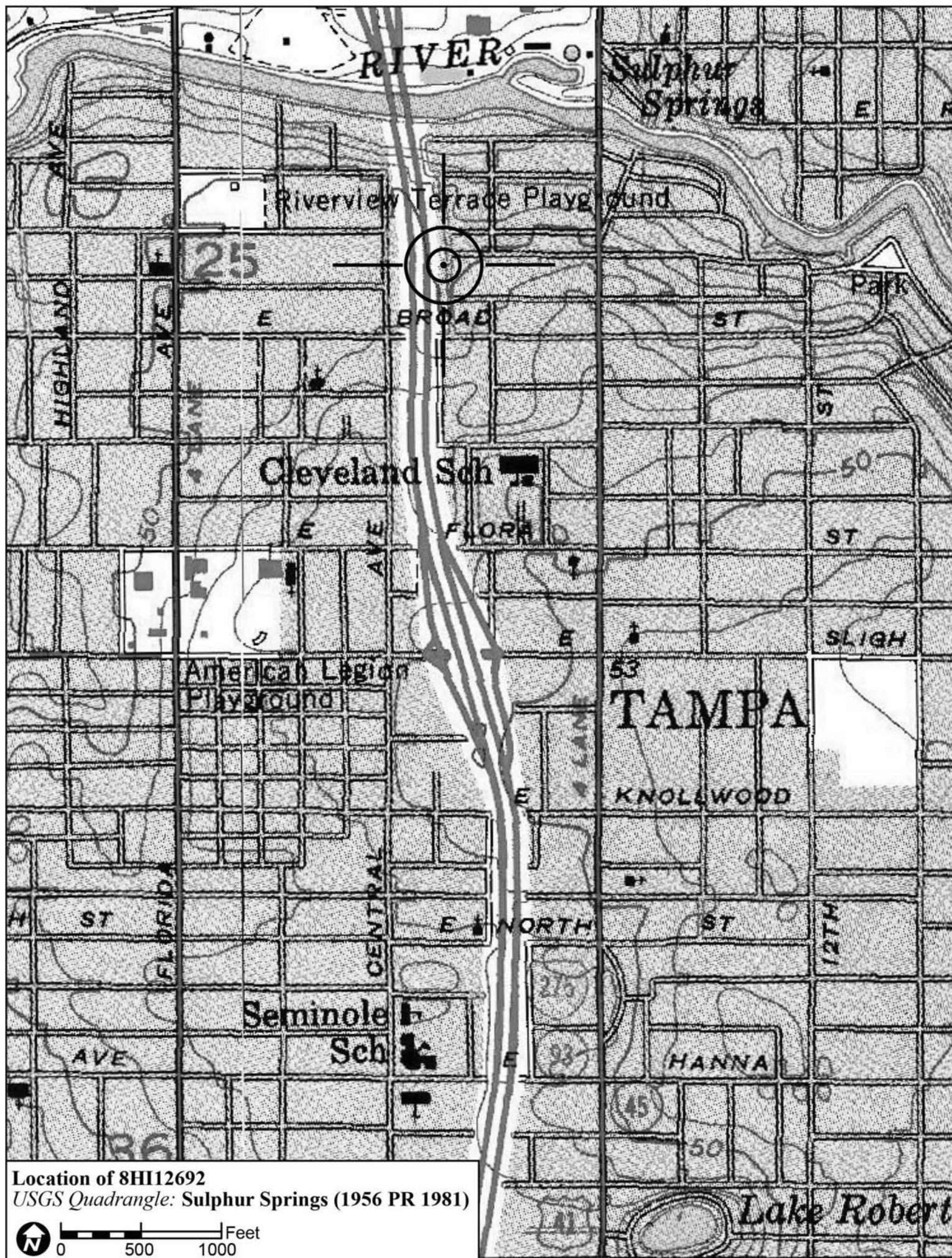
PHOTOGRAPH




SKETCH MAP



USGS QUADRANGLE MAP



Location of 8HI12692
USGS Quadrangle: Sulphur Springs (1956 PR 1981)



Original
 Update



HISTORICAL STRUCTURE FORM

FLORIDA MASTER SITE FILE

Version 4.0 1/07

Site #8 **HI12693**
Field Date 1-29-2015
Form Date 2-5-2015
Recorder # 412

Shaded Fields represent the minimum acceptable level of documentation.
Consult the *Guide to Historical Structure Forms* for detailed instructions.

Site Name(s) (address if none) 700 E Patterson St Multiple Listing (DHR only) _____
Survey Project Name I-275 Martin Luther King Blvd to N of Bearss Ave Survey # (DHR only) _____
National Register Category (please check one) building structure district site object
Ownership: private-profit private-nonprofit private-individual private-nonspecific city county state federal Native American foreign unknown

LOCATION & MAPPING

Street Number 700 Direction E Street Name Patterson Street Type Street Suffix Direction _____
Address: _____
Cross Streets (nearest / between) NW inter of E Patterson St and N Huntley Av
USGS 7.5 Map Name SULPHUR SPRINGS USGS Date 1987 Plat or Other Map _____
City / Town (within 3 miles) Tampa In City Limits? yes no unknown County Hillsborough
Township 28S Range 18E Section 25 ¼ section: NW SW SE NE Irregular-name: _____
Tax Parcel # 161408-0000 Landgrant _____
Subdivision Name Warner Subdivision Block _____ Lot _____
UTM Coordinates: Zone 16 17 Easting 035701 Northing 3100019
Other Coordinates: X: _____ Y: _____ Coordinate System & Datum _____
Name of Public Tract (e.g., park) _____

HISTORY

Construction Year: 1953 approximately year listed or earlier year listed or later
Original Use Private Residence (House/Cottage/Cabin) From (year): 1953 To (year): _____
Current Use Private Residence (House/Cottage/Cabin) From (year): _____ To (year): 2015
Other Use _____ From (year): _____ To (year): _____
Moves: yes no unknown Date: _____ Original address _____
Alterations: yes no unknown Date: 1970s-1990s Nature Windows/doors replaced, faux shutters
Additions: yes no unknown Date: c. 1970s Nature N gable addition
Architect (last name first): Unknown Builder (last name first): Unknown
Ownership History (especially original owner, dates, profession, etc.) _____

Is the Resource Affected by a Local Preservation Ordinance? yes no unknown Describe _____

DESCRIPTION

Style Masonry Vernacular Exterior Plan Irregular Number of Stories 1
Exterior Fabric(s) 1. Concrete block 2. _____ 3. _____
Roof Type(s) 1. Gable 2. _____ 3. _____
Roof Material(s) 1. Composition shingles 2. _____ 3. _____
Roof secondary strucs. (dormers etc.) 1. _____ 2. _____
Windows (types, materials, etc.) Metal replacement 2/2 SHS windows are present.

Distinguishing Architectural Features (exterior or interior ornaments) The building features NH faux shutters, concrete sills, and wood frame at gable ends.

Ancillary Features / Outbuildings (record outbuildings, major landscape features; use continuation sheet if needed.) None observed

| DHR USE ONLY | | OFFICIAL EVALUATION | | DHR USE ONLY | |
|--|---|---------------------|-------|--------------|-------|
| NR List Date | SHPO – Appears to meet criteria for NR listing: <input type="checkbox"/> yes <input type="checkbox"/> no <input type="checkbox"/> insufficient info | Date | _____ | Init. | _____ |
| <input type="checkbox"/> Owner Objection | KEEPER – Determined eligible: <input type="checkbox"/> yes <input type="checkbox"/> no | Date | _____ | | |
| | NR Criteria for Evaluation: <input type="checkbox"/> a <input type="checkbox"/> b <input type="checkbox"/> c <input type="checkbox"/> d (see <i>National Register Bulletin 15</i> , p. 2) | | | | |

DESCRIPTION (continued)

Chimney: No. 0 Chimney Material(s): 1. Concrete block 2.
Structural System(s): 1. Concrete block 2. 3.
Foundation Type(s): 1. Continuous 2.
Foundation Material(s): 1. Brick 2.
Main Entrance (stylistic details) At the S facade is a replacement wood panel door in the porch.

Porch Descriptions (types, locations, roof types, etc.) The S main entrance porch is beneath a front gable extension and incorporates masonry supports. There is a small 2nd E entry porch beneath a flat roof extension at the N addition.

Condition (overall resource condition): [] excellent [x] good [] fair [] deteriorated [] ruinous

Narrative Description of Resource This MV style residence is irregular in form with a main S side gable roof with S front gable extension porch, and a N cross-gable addition, which incorporates an E entrance beneath a flat roof portion.

Archaeological Remains [] Check if Archaeological Form Completed

RESEARCH METHODS (check all that apply)

- [x] FMSF record search (sites/surveys) [] library research [] building permits [x] Sanborn maps
[] FL State Archives/photo collection [] city directory [] occupant/owner interview [] plat maps
[x] property appraiser / tax records [] newspaper files [] neighbor interview [] Public Lands Survey (DEP)
[x] cultural resource survey (CRAS) [] historic photos [] interior inspection [] HABS/HAER record search
[x] other methods (describe) Historic aerial and aerial photographs

Bibliographic References (give FMSF manuscript # if relevant, use continuation sheet if needed)

OPINION OF RESOURCE SIGNIFICANCE

Appears to meet the criteria for National Register listing individually? [] yes [x] no [] insufficient information
Appears to meet the criteria for National Register listing as part of a district? [] yes [x] no [] insufficient information

Explanation of Evaluation (required, whether significant or not; use separate sheet if needed) This building exhibits modifications and does not possess sufficient significance for individual listing in the National Register. It is located in an area of altered historic resources which would not comprise a National Register Historic District.

Area(s) of Historical Significance (see National Register Bulletin 15, p. 8 for categories: e.g. "architecture", "ethnic heritage", "community planning & development", etc.)
1. 3. 5.
2. 4. 6.

DOCUMENTATION

- Accessible Documentation Not Filed with the Site File - including field notes, analysis notes, photos, plans and other important documents
1) Document type Field notes Maintaining organization Janus Research
Document description File or accession #'s
2) Document type Field maps Maintaining organization Janus Research
Document description File or accession #'s

RECORDER INFORMATION

Recorder Name Janus Research Affiliation Janus Research
Recorder Contact Information 1107 N. Ward St., Tampa FL 33607 / (813) 636-8200 / janus@janus-research.com
(address / phone / fax / e-mail)

Required Attachments
1 USGS 7.5' MAP WITH STRUCTURE LOCATION PINPOINTED IN RED
2 LARGE SCALE STREET, PLAT OR PARCEL MAP (available from most property appraiser web sites)
3 PHOTO OF MAIN FACADE, ARCHIVAL B&W PRINT OR DIGITAL IMAGE FILE
If submitting an image file, it must be included on disk or CD AND in hard copy format (plain paper is acceptable). Digital image must be at least 1600 x 1200 pixels, 24-bit color, jpeg or tiff.

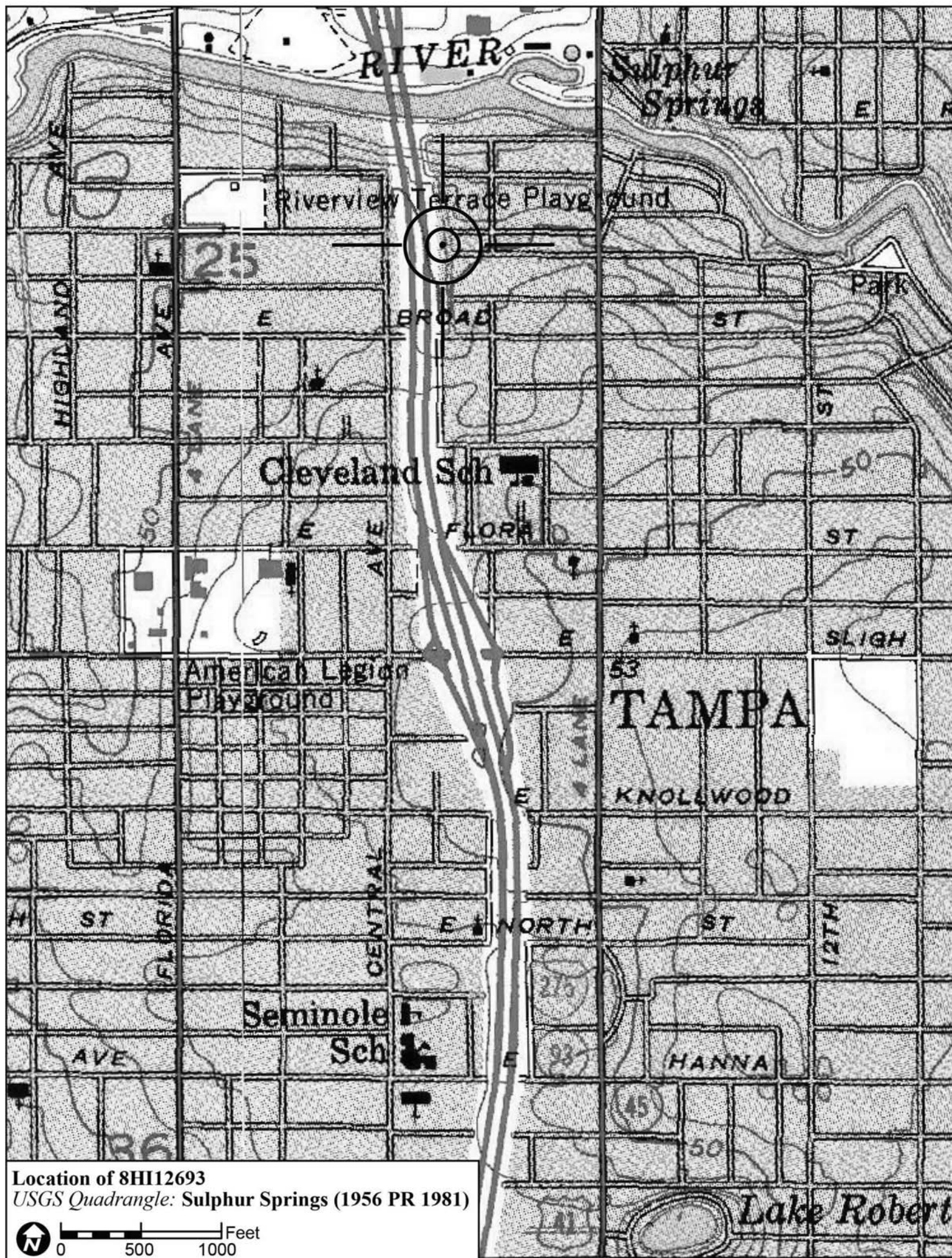
PHOTOGRAPH




SKETCH MAP



USGS QUADRANGLE MAP



Location of 8HI12693
USGS Quadrangle: Sulphur Springs (1956 PR 1981)



Original
 Update



HISTORICAL STRUCTURE FORM

FLORIDA MASTER SITE FILE

Version 4.0 1/07

Site #8 **HI12707**
Field Date 2-7-2015
Form Date 3-3-2015
Recorder # 356

Shaded Fields represent the minimum acceptable level of documentation.
Consult the *Guide to Historical Structure Forms* for detailed instructions.

Site Name(s) (address if none) 408 E Hanlon St Multiple Listing (DHR only) _____
Survey Project Name I-275 Martin Luther King Blvd to N of Bearss Ave Survey # (DHR only) _____
National Register Category (please check one) building structure district site object
Ownership: private-profit private-nonprofit private-individual private-nonspecific city county state federal Native American foreign unknown

LOCATION & MAPPING

Street Number 408 Direction E Street Name Hanlon Street Type Street Suffix Direction _____
Address: _____
Cross Streets (nearest / between) NW corner of N Central Ave and E Hanlon At
USGS 7.5 Map Name SULPHUR SPRINGS USGS Date 1987 Plat or Other Map _____
City / Town (within 3 miles) Tampa In City Limits? yes no unknown County Hillsborough
Township 28S Range 18E Section 25 ¼ section: NW SW SE NE Irregular-name: _____
Tax Parcel # 161052-0000 Landgrant _____
Subdivision Name Krause's Subdivision Block _____ Lot _____
UTM Coordinates: Zone 16 17 Easting 356891 Northing 3100202
Other Coordinates: X: _____ Y: _____ Coordinate System & Datum _____
Name of Public Tract (e.g., park) _____

HISTORY

Construction Year: 1943 approximately year listed or earlier year listed or later
Original Use Private Residence (House/Cottage/Cabin) From (year): 1943 To (year): _____
Current Use Private Residence (House/Cottage/Cabin) From (year): _____ To (year): 2015
Other Use _____ From (year): _____ To (year): _____
Moves: yes no unknown Date: _____ Original address _____
Alterations: yes no unknown Date: c. 1960s Nature Possible encl S portion
Additions: yes no unknown Date: 1950s-1960s Nature W gable roof and E shed roof addition
Architect (last name first): Unknown Builder (last name first): Unknown
Ownership History (especially original owner, dates, profession, etc.) _____

Is the Resource Affected by a Local Preservation Ordinance? yes no unknown Describe _____

DESCRIPTION

Style Frame Vernacular Exterior Plan Irregular Number of Stories 1
Exterior Fabric(s) 1. Shingles-asbestos 2. _____ 3. _____
Roof Type(s) 1. Gable 2. Shed 3. _____
Roof Material(s) 1. Composition roll 2. _____ 3. _____
Roof secondary strucs. (dormers etc.) 1. _____ 2. _____
Windows (types, materials, etc.) None visible

Distinguishing Architectural Features (exterior or interior ornaments) Metal awnings are present.

Ancillary Features / Outbuildings (record outbuildings, major landscape features; use continuation sheet if needed.) None observed

| DHR USE ONLY | | OFFICIAL EVALUATION | | DHR USE ONLY | |
|--|---|---------------------|-------|--------------|-------|
| NR List Date | SHPO – Appears to meet criteria for NR listing: <input type="checkbox"/> yes <input type="checkbox"/> no <input type="checkbox"/> insufficient info | Date | _____ | Init. | _____ |
| <input type="checkbox"/> Owner Objection | KEEPER – Determined eligible: <input type="checkbox"/> yes <input type="checkbox"/> no | Date | _____ | | |
| | NR Criteria for Evaluation: <input type="checkbox"/> a <input type="checkbox"/> b <input type="checkbox"/> c <input type="checkbox"/> d (see <i>National Register Bulletin 15</i> , p. 2) | | | | |

DESCRIPTION (continued)

Chimney: No. 0 Chimney Material(s): 1. 2.
Structural System(s): 1. Wood frame 2. 3.
Foundation Type(s): 1. Piers 2.
Foundation Material(s): 1. 2.
Main Entrance (stylistic details) The entrance is at the S beneath a roof overhang.

Porch Descriptions (types, locations, roof types, etc.) A shed roof porch addition is present at the E enclosed by wood lattice.

Condition (overall resource condition): []excellent []good []fair [x]deteriorated []ruinous

Narrative Description of Resource This FV residence is irregular in form with a main side gable portion, W gable roof addition, and E shed roof latticed porch. It appears there may be an enclosure on the building at the S.

Archaeological Remains []Check if Archaeological Form Completed

RESEARCH METHODS (check all that apply)

- [x]FMSF record search (sites/surveys) []library research []building permits [x]Sanborn maps
[]FL State Archives/photo collection []city directory []occupant/owner interview []plat maps
[x]property appraiser / tax records []newspaper files []neighbor interview []Public Lands Survey (DEP)
[x]cultural resource survey (CRAS) []historic photos []interior inspection []HABS/HAER record search
[x]other methods (describe) Historic aerial and aerial photographs.

Bibliographic References (give FMSF manuscript # if relevant, use continuation sheet if needed)

OPINION OF RESOURCE SIGNIFICANCE

Appears to meet the criteria for National Register listing individually? []yes [x]no []insufficient information

Appears to meet the criteria for National Register listing as part of a district? []yes [x]no []insufficient information

Explanation of Evaluation (required, whether significant or not; use separate sheet if needed) This building exhibits modifications and does not possess sufficient significance for individual listing in the National Register. It is located in an area of altered/deteriorated resources which would not comprise a historic district.

Area(s) of Historical Significance (see National Register Bulletin 15, p. 8 for categories: e.g. "architecture", "ethnic heritage", "community planning & development", etc.)

- 1. 3. 5.
2. 4. 6.

DOCUMENTATION

Accessible Documentation Not Filed with the Site File - including field notes, analysis notes, photos, plans and other important documents

- 1) Document type Field notes Maintaining organization Janus Research
Document description File or accession #'s
2) Document type Field maps Maintaining organization Janus Research
Document description File or accession #'s

RECORDER INFORMATION

Recorder Name Janus Research Affiliation Janus Research

Recorder Contact Information 1107 N. Ward St., Tampa FL 33607 / (813) 636-8200 / janus@janus-research.com
(address / phone / fax / e-mail)

Required Attachments
1 USGS 7.5' MAP WITH STRUCTURE LOCATION PINPOINTED IN RED
2 LARGE SCALE STREET, PLAT OR PARCEL MAP (available from most property appraiser web sites)
3 PHOTO OF MAIN FACADE, ARCHIVAL B&W PRINT OR DIGITAL IMAGE FILE
If submitting an image file, it must be included on disk or CD AND in hard copy format (plain paper is acceptable). Digital image must be at least 1600 x 1200 pixels, 24-bit color, jpeg or tiff.

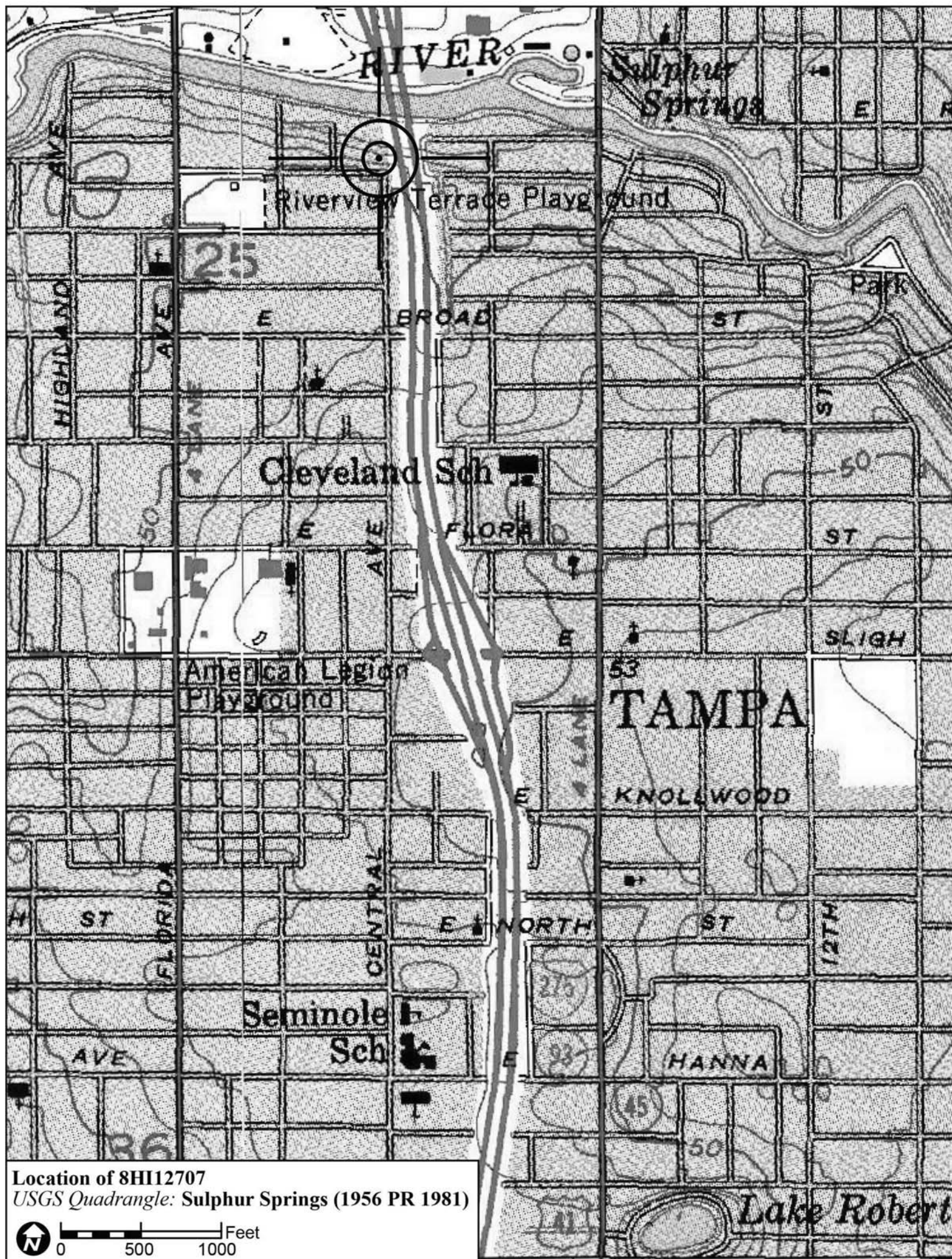
PHOTOGRAPH



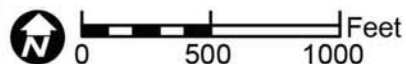
SKETCH MAP



USGS QUADRANGLE MAP



Location of 8HI12707
USGS Quadrangle: Sulphur Springs (1956 PR 1981)



Original
 Update



HISTORICAL STRUCTURE FORM

FLORIDA MASTER SITE FILE

Version 4.0 1/07

Site #8 **HI12694**
Field Date 1-29-2015
Form Date 2-5-2015
Recorder # 415

Shaded Fields represent the minimum acceptable level of documentation.
Consult the *Guide to Historical Structure Forms* for detailed instructions.

Site Name(s) (address if none) 7704 N Huntley Ave Multiple Listing (DHR only) _____
Survey Project Name I-275 Martin Luther King Blvd to N of Bearss Ave Survey # (DHR only) _____
National Register Category (please check one) building structure district site object
Ownership: private-profit private-nonprofit private-individual private-nonspecific city county state federal Native American foreign unknown

LOCATION & MAPPING

Address: 7704 N Huntley Avenue
Cross Streets (nearest/between) NW inter of E Kirby St and N Huntley Ave
USGS 7.5 Map Name SULPHUR SPRINGS USGS Date 1987 Plat or Other Map _____
City / Town (within 3 miles) Tampa In City Limits? yes no unknown County Hillsborough
Township 28S Range 18E Section 25 1/4 section: NW SW SE NE Irregular-name: _____
Tax Parcel # 161125-0000 Landgrant _____
Subdivision Name Mendel's Re-subdivision Block _____ Lot _____
UTM Coordinates: Zone 16 17 Easting 357002 Northing 3100062
Other Coordinates: X: _____ Y: _____ Coordinate System & Datum _____
Name of Public Tract (e.g., park) _____

HISTORY

Construction Year: 1930 approximately year listed or earlier year listed or later
Original Use Private Residence (House/Cottage/Cabin) From (year): 1930 To (year): _____
Current Use Private Residence (House/Cottage/Cabin) From (year): _____ To (year): 2015
Other Use _____ From (year): _____ To (year): _____
Moves: yes no unknown Date: _____ Original address _____
Alterations: yes no unknown Date: 1970s-2000s Nature Porch encl, windows/doors, entrance alt
Additions: yes no unknown Date: 1990s-2000s Nature E and S shed roof additions
Architect (last name first): Unknown Builder (last name first): Unknown
Ownership History (especially original owner, dates, profession, etc.) _____

Is the Resource Affected by a Local Preservation Ordinance? yes no unknown Describe _____

DESCRIPTION

Style Bungalow Exterior Plan Irregular Number of Stories 1
Exterior Fabric(s) 1. Weatherboard 2. _____ 3. _____
Roof Type(s) 1. Gable 2. Shed 3. _____
Roof Material(s) 1. Composition shingles 2. Sheet metal: corrugated 3. _____
Roof secondary strucs. (dormers etc.) 1. _____ 2. _____
Windows (types, materials, etc.) Metal replacement 1/1 SHS and 1-light fixed windows are present.

Distinguishing Architectural Features (exterior or interior ornaments) The building features knee braces, cornerboards, and wood surrounds.

Ancillary Features / Outbuildings (record outbuildings, major landscape features; use continuation sheet if needed.) None observed

| DHR USE ONLY | | OFFICIAL EVALUATION | | DHR USE ONLY | |
|--|---|---------------------|-------|--------------|-------|
| NR List Date | SHPO – Appears to meet criteria for NR listing: <input type="checkbox"/> yes <input type="checkbox"/> no <input type="checkbox"/> insufficient info | Date | _____ | Init. | _____ |
| <input type="checkbox"/> Owner Objection | KEEPER – Determined eligible: <input type="checkbox"/> yes <input type="checkbox"/> no | Date | _____ | | |
| | NR Criteria for Evaluation: <input type="checkbox"/> a <input type="checkbox"/> b <input type="checkbox"/> c <input type="checkbox"/> d (see <i>National Register Bulletin 15</i> , p. 2) | | | | |

DESCRIPTION (continued)

Chimney: No. 0 Chimney Material(s): 1. _____ 2. _____
 Structural System(s): 1. Wood frame 2. _____ 3. _____
 Foundation Type(s): 1. Piers 2. _____
 Foundation Material(s): 1. Brick 2. _____

Main Entrance (stylistic details) The main entrance has been re-located immediately N of the E front gable enclosed porch.

Porch Descriptions (types, locations, roof types, etc.) There is a NE porch addition with metal railings at the N relocated main entrance. There also appears to be a shed roof addition porch at the S.

Condition (overall resource condition): excellent good fair deteriorated ruinous

Narrative Description of Resource This Bungalow is irregular in form with a historic side gable roof and E gable extension, where the entrance porch has been enclosed. The entrance is relocated to the side gable N of the encl porch. There are multiple shed additions.

Archaeological Remains _____ Check if Archaeological Form Completed

RESEARCH METHODS (check all that apply)

FMSF record search (sites/surveys) library research building permits Sanborn maps
FL State Archives/photo collection city directory occupant/owner interview plat maps
property appraiser / tax records newspaper files neighbor interview Public Lands Survey (DEP)
cultural resource survey (CRAS) historic photos interior inspection HABS/HAER record search
other methods (describe) Historic aerial and aerial photographs.

Bibliographic References (give FMSF manuscript # if relevant, use continuation sheet if needed) _____

OPINION OF RESOURCE SIGNIFICANCE

Appears to meet the criteria for National Register listing individually? yes no insufficient information

Appears to meet the criteria for National Register listing as part of a district? yes no insufficient information

Explanation of Evaluation (required, whether significant or not; use separate sheet if needed) This building exhibits modifications and does not possess sufficient significance for individual listing in the National Register. It is located in an area of altered historic resources which would not comprise a National Register Historic District.

Area(s) of Historical Significance (see *National Register Bulletin 15*, p. 8 for categories: e.g. "architecture", "ethnic heritage", "community planning & development", etc.)

1. _____ 3. _____ 5. _____
 2. _____ 4. _____ 6. _____

DOCUMENTATION

Accessible Documentation Not Filed with the Site File - including field notes, analysis notes, photos, plans and other important documents

1) Document type Field notes Maintaining organization Janus Research
 Document description _____ File or accession #'s _____
 2) Document type Field maps Maintaining organization Janus Research
 Document description _____ File or accession #'s _____

RECORDER INFORMATION

Recorder Name Janus Research Affiliation Janus Research

Recorder Contact Information 1107 N. Ward St., Tampa FL 33607 / (813) 636-8200 / janus@janus-research.com
 (address / phone / fax / e-mail)

Required Attachments

① USGS 7.5' MAP WITH STRUCTURE LOCATION PINPOINTED IN RED

② LARGE SCALE STREET, PLAT OR PARCEL MAP (available from most property appraiser web sites)

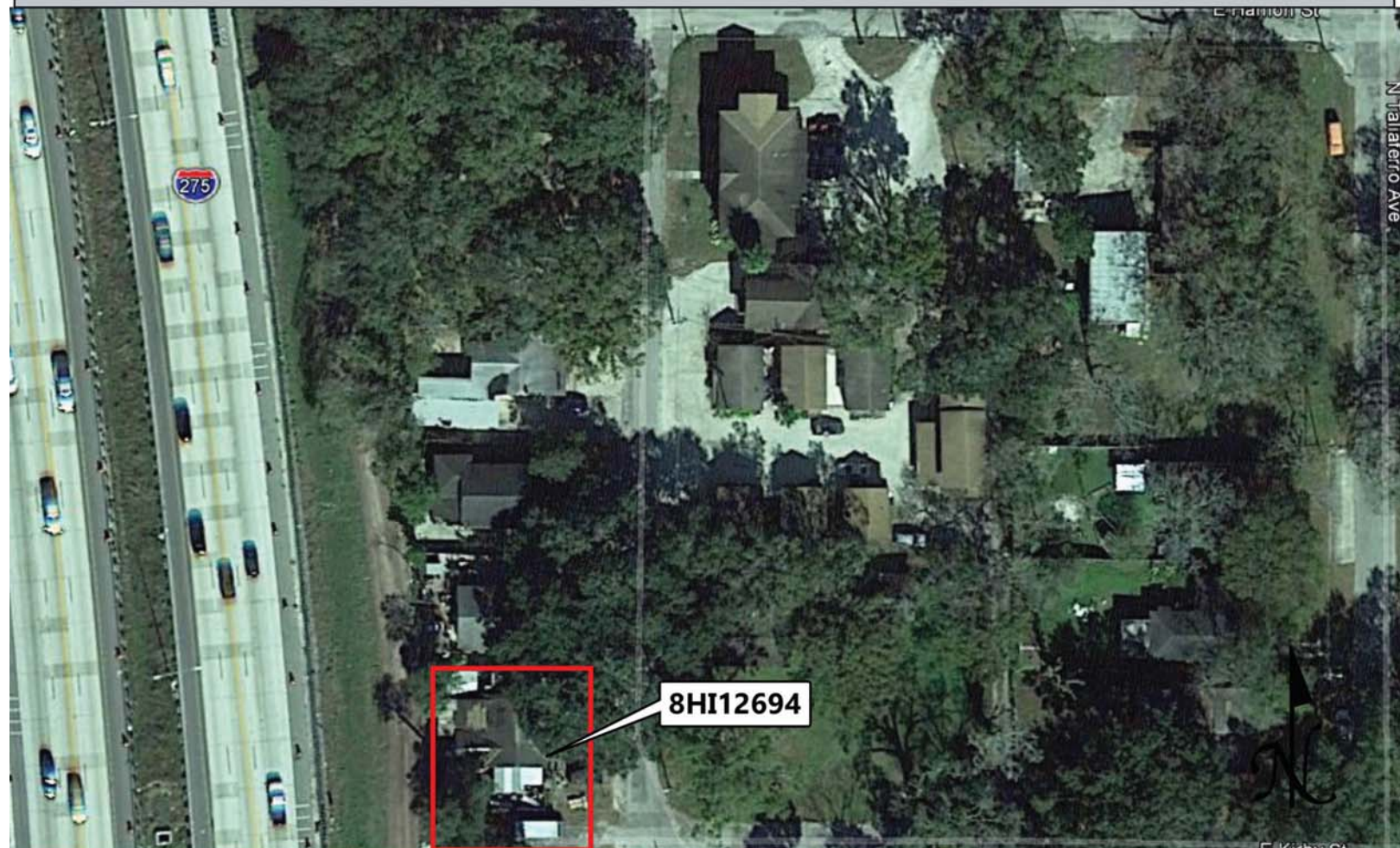
③ PHOTO OF MAIN FACADE, ARCHIVAL B&W PRINT OR DIGITAL IMAGE FILE

If submitting an image file, it must be included on disk or CD AND in hard copy format (plain paper is acceptable).
 Digital image must be at least 1600 x 1200 pixels, 24-bit color, jpeg or tiff.

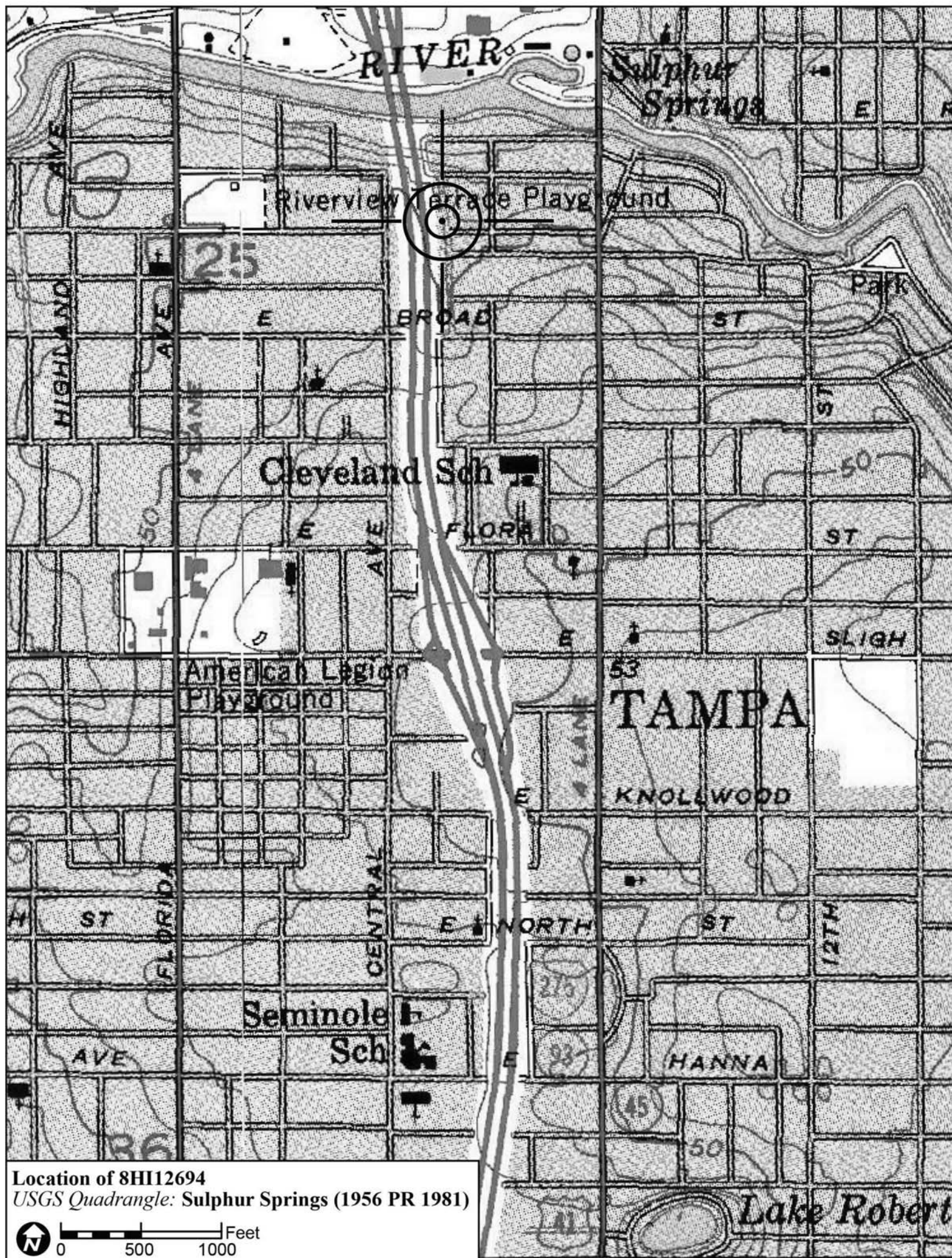
PHOTOGRAPH




SKETCH MAP



USGS QUADRANGLE MAP



Location of 8HI12694
USGS Quadrangle: Sulphur Springs (1956 PR 1981)



Original
 Update



HISTORICAL STRUCTURE FORM

FLORIDA MASTER SITE FILE

Version 4.0 1/07

Site #8 **HI12695**
Field Date 1-29-2015
Form Date 2-5-2015
Recorder # 416

Shaded Fields represent the minimum acceptable level of documentation.
Consult the *Guide to Historical Structure Forms* for detailed instructions.

Site Name(s) (address if none) 7706 N Huntley Ave Multiple Listing (DHR only) _____
Survey Project Name I-275 Martin Luther King Blvd to N of Bearss Ave Survey # (DHR only) _____
National Register Category (please check one) building structure district site object
Ownership: private-profit private-nonprofit private-individual private-nonspecific city county state federal Native American foreign unknown

LOCATION & MAPPING

Street Number 7706 Direction N Street Name Huntley Street Type Avenue Suffix Direction _____
Address: _____
Cross Streets (nearest/between) W side, b/w E Kirby St and E Hanlon St
USGS 7.5 Map Name SULPHUR SPRINGS USGS Date 1987 Plat or Other Map _____
City / Town (within 3 miles) Tampa In City Limits? yes no unknown County Hillsborough
Township 28S Range 18E Section 25 ¼ section: NW SW SE NE Irregular-name: _____
Tax Parcel # 161121-0000 Landgrant _____
Subdivision Name Mendel's Re-subdivision Block _____ Lot _____
UTM Coordinates: Zone 16 17 Easting 357000 Northing 3100077
Other Coordinates: X: _____ Y: _____ Coordinate System & Datum _____
Name of Public Tract (e.g., park) _____

HISTORY

Construction Year: 1950 approximately year listed or earlier year listed or later
Original Use Private Residence (House/Cottage/Cabin) From (year): 1950 To (year): _____
Current Use Private Residence (House/Cottage/Cabin) From (year): _____ To (year): 2015
Other Use _____ From (year): _____ To (year): _____
Moves: yes no unknown Date: _____ Original address _____
Alterations: yes no unknown Date: c. 1980s Nature Windows/doors replaced, lattice at porch
Additions: yes no unknown Date: _____ Nature _____
Architect (last name first): Unknown Builder (last name first): Unknown
Ownership History (especially original owner, dates, profession, etc.) _____

Is the Resource Affected by a Local Preservation Ordinance? yes no unknown Describe _____

DESCRIPTION

Style Bungalow Exterior Plan Irregular Number of Stories 1
Exterior Fabric(s) 1. Drop siding 2. _____ 3. _____
Roof Type(s) 1. Gable 2. Clipped gable 3. _____
Roof Material(s) 1. Composition shingles 2. _____ 3. _____
Roof secondary strucs. (dormers etc.) 1. _____ 2. _____
Windows (types, materials, etc.) Metal replacement 1/1 SHS windows are present.

Distinguishing Architectural Features (exterior or interior ornaments) The building features cornerboards, vents, wood sunburst design at the porch, wood surrounds, and replacement wood lattice at the E porch.

Ancillary Features / Outbuildings (record outbuildings, major landscape features; use continuation sheet if needed.) None observed

| DHR USE ONLY | | OFFICIAL EVALUATION | | DHR USE ONLY | |
|--|---|---------------------|-------|--------------|-------|
| NR List Date | SHPO – Appears to meet criteria for NR listing: <input type="checkbox"/> yes <input type="checkbox"/> no <input type="checkbox"/> insufficient info | Date | _____ | Init. | _____ |
| <input type="checkbox"/> Owner Objection | KEEPER – Determined eligible: <input type="checkbox"/> yes <input type="checkbox"/> no | Date | _____ | | |
| | NR Criteria for Evaluation: <input type="checkbox"/> a <input type="checkbox"/> b <input type="checkbox"/> c <input type="checkbox"/> d (see <i>National Register Bulletin 15</i> , p. 2) | | | | |

DESCRIPTION (continued)

Chimney: No. 1 Chimney Material(s): 1. Brick 2. _____
 Structural System(s): 1. Wood frame 2. _____ 3. _____
 Foundation Type(s): 1. Piers 2. _____
 Foundation Material(s): 1. Brick 2. _____
 Main Entrance (stylistic details) Within the E facade porch is a replacement door.

Porch Descriptions (types, locations, roof types, etc.) The E entrance porch is beneath a clipped-gable extension and incorporates wood supports and rail with wood lattice.

Condition (overall resource condition): excellent good fair deteriorated ruinous

Narrative Description of Resource This Bungalow is irregular in form with a main front gable roof and E clipped-gable extension entrance porch. There is a wood sunburst design at the E porch.

Archaeological Remains _____ Check if Archaeological Form Completed

RESEARCH METHODS (check all that apply)

FMSF record search (sites/surveys) library research building permits Sanborn maps
 FL State Archives/photo collection city directory occupant/owner interview plat maps
 property appraiser / tax records newspaper files neighbor interview Public Lands Survey (DEP)
 cultural resource survey (CRAS) historic photos interior inspection HABS/HAER record search
 other methods (describe) Historic aerial and aerial photographs

Bibliographic References (give FMSF manuscript # if relevant, use continuation sheet if needed) _____

OPINION OF RESOURCE SIGNIFICANCE

Appears to meet the criteria for National Register listing individually? yes no insufficient information

Appears to meet the criteria for National Register listing as part of a district? yes no insufficient information

Explanation of Evaluation (required, whether significant or not; use separate sheet if needed) This building does not possess sufficient significance for individual listing in the National Register. It is located in an area of altered historic resources which would not comprise a National Register Historic District.

Area(s) of Historical Significance (see *National Register Bulletin 15*, p. 8 for categories: e.g. "architecture", "ethnic heritage", "community planning & development", etc.)

1. _____ 3. _____ 5. _____
 2. _____ 4. _____ 6. _____

DOCUMENTATION

Accessible Documentation Not Filed with the Site File - including field notes, analysis notes, photos, plans and other important documents

1) Document type Field notes Maintaining organization Janus Research
 Document description _____ File or accession #'s _____
 2) Document type Field maps Maintaining organization Janus Research
 Document description _____ File or accession #'s _____

RECORDER INFORMATION

Recorder Name Janus Research Affiliation Janus Research

Recorder Contact Information 1107 N. Ward St., Tampa FL 33607 / (813) 636-8200 / janus@janus-research.com
 (address / phone / fax / e-mail)

Required Attachments

- ① USGS 7.5' MAP WITH STRUCTURE LOCATION PINPOINTED IN RED
- ② LARGE SCALE STREET, PLAT OR PARCEL MAP (available from most property appraiser web sites)
- ③ PHOTO OF MAIN FACADE, ARCHIVAL B&W PRINT OR DIGITAL IMAGE FILE

If submitting an image file, it must be included on disk or CD AND in hard copy format (plain paper is acceptable).
 Digital image must be at least 1600 x 1200 pixels, 24-bit color, jpeg or tiff.

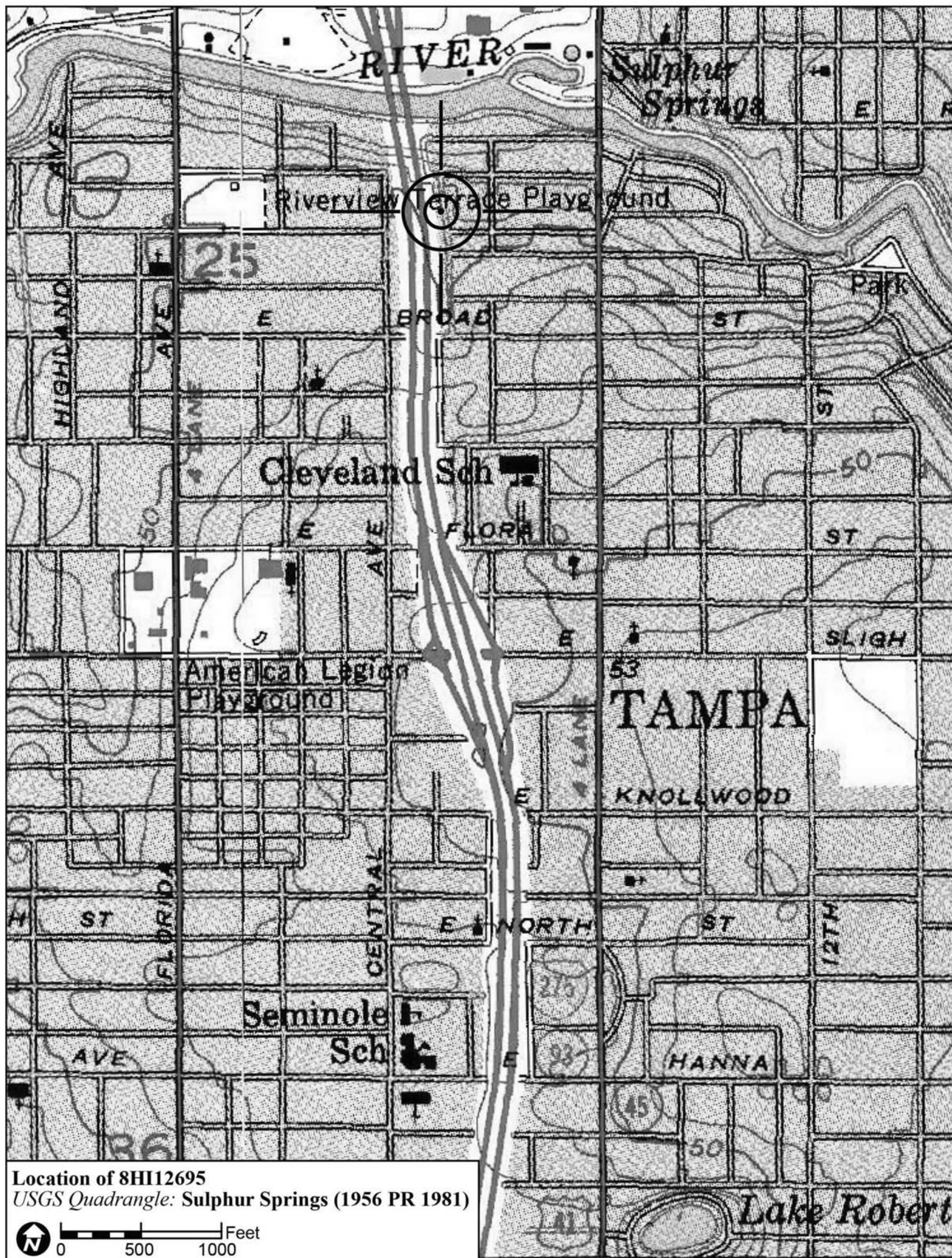
PHOTOGRAPH




SKETCH MAP



USGS QUADRANGLE MAP



Location of 8HI12695
USGS Quadrangle: Sulphur Springs (1956 PR 1981)



Original
 Update



HISTORICAL STRUCTURE FORM

FLORIDA MASTER SITE FILE

Version 4.0 1/07

Site #8 **HI12729**
Field Date 2-7-2015
Form Date 3-3-2015
Recorder # 367

Shaded Fields represent the minimum acceptable level of documentation.
Consult the *Guide to Historical Structure Forms* for detailed instructions.

Site Name(s) (address if none) 8505 N Seminole Ave Multiple Listing (DHR only) _____
Survey Project Name I-275 Martin Luther King Blvd to N of Bearss Ave Survey # (DHR only) _____
National Register Category (please check one) building structure district site object
Ownership: private-profit private-nonprofit private-individual private-nonspecific city county state federal Native American foreign unknown

LOCATION & MAPPING

Street Number 8505 Direction N Street Name Seminole Street Type Avenue Suffix Direction _____
Address: _____
Cross Streets (nearest / between) NE corner of N Seminole Ave and E Fairbanks St
USGS 7.5 Map Name SULPHUR SPRINGS USGS Date 1987 Plat or Other Map _____
City / Town (within 3 miles) Tampa In City Limits? yes no unknown County Hillsborough
Township 28S Range 18E Section 24 ¼ section: NW SW SE NE Irregular-name: _____
Tax Parcel # 099206-0000 Landgrant _____
Subdivision Name Irvinton Heights Block _____ Lot _____
UTM Coordinates: Zone 16 17 Easting 356848 Northing 3101024
Other Coordinates: X: _____ Y: _____ Coordinate System & Datum _____
Name of Public Tract (e.g., park) _____

HISTORY

Construction Year: 1930 approximately year listed or earlier year listed or later
Original Use Private Residence (House/Cottage/Cabin) From (year): 1930 To (year): _____
Current Use Private Residence (House/Cottage/Cabin) From (year): _____ To (year): 2015
Other Use _____ From (year): _____ To (year): _____
Moves: yes no unknown Date: _____ Original address _____
Alterations: yes no unknown Date: 1960s-1970s Nature Porch encl, windows/doors replaced
Additions: yes no unknown Date: c. 1960s Nature Large 2-story E gable addition
Architect (last name first): Unknown Builder (last name first): Unknown
Ownership History (especially original owner, dates, profession, etc.) _____

Is the Resource Affected by a Local Preservation Ordinance? yes no unknown Describe _____

DESCRIPTION

Style Bungalow Exterior Plan Irregular Number of Stories 2
Exterior Fabric(s) 1. Wood siding 2. Stucco 3. _____
Roof Type(s) 1. Gable 2. _____ 3. _____
Roof Material(s) 1. Sheet metal:5V crimp 2. _____ 3. _____
Roof secondary strucs. (dormers etc.) 1. _____ 2. _____
Windows (types, materials, etc.) Metal replacement 1/1 SHS, 4-light fixed, 6 and 8-light pivot, and 2-light sliding sash windows are present.
Distinguishing Architectural Features (exterior or interior ornaments) The building features Permastone at the W enclosed porch, cornerboards, and wood surrounds.

Ancillary Features / Outbuildings (record outbuildings, major landscape features; use continuation sheet if needed.) None

| DHR USE ONLY | | OFFICIAL EVALUATION | | DHR USE ONLY | |
|--|---|---------------------|-------------|--------------|--|
| NR List Date _____ | SHPO – Appears to meet criteria for NR listing: <input type="checkbox"/> yes <input type="checkbox"/> no <input type="checkbox"/> insufficient info | Date _____ | Init. _____ | | |
| <input type="checkbox"/> Owner Objection | KEEPER – Determined eligible: <input type="checkbox"/> yes <input type="checkbox"/> no | Date _____ | | | |
| | NR Criteria for Evaluation: <input type="checkbox"/> a <input type="checkbox"/> b <input type="checkbox"/> c <input type="checkbox"/> d (see <i>National Register Bulletin 15</i> , p. 2) | | | | |

DESCRIPTION (continued)

Chimney: No. 1 Chimney Material(s): 1. Brick 2. _____
 Structural System(s): 1. Wood frame 2. _____ 3. _____
 Foundation Type(s): 1. Piers 2. _____
 Foundation Material(s): 1. _____ 2. _____
 Main Entrance (stylistic details) There is a replacement door with fanlight at the W enclosed porch.

Porch Descriptions (types, locations, roof types, etc.) None

Condition (overall resource condition): excellent good fair deteriorated ruinous

Narrative Description of Resource This Bungalow is irregular in form with a historic W front gable portion where a porch has been enclosed at the W gable end. There is a large gable 2-story W addition. Portions of the historic building have been clad in stucco and Permastone added to it.

Archaeological Remains _____ Check if Archaeological Form Completed

RESEARCH METHODS (check all that apply)

FMSF record search (sites/surveys) library research building permits Sanborn maps
FL State Archives/photo collection city directory occupant/owner interview plat maps
property appraiser / tax records newspaper files neighbor interview Public Lands Survey (DEP)
cultural resource survey (CRAS) historic photos interior inspection HABS/HAER record search
other methods (describe) Historic aerial and aerial photographs

Bibliographic References (give FMSF manuscript # if relevant, use continuation sheet if needed) _____

OPINION OF RESOURCE SIGNIFICANCE

Appears to meet the criteria for National Register listing individually? yes no insufficient information

Appears to meet the criteria for National Register listing as part of a district? yes no insufficient information

Explanation of Evaluation (required, whether significant or not; use separate sheet if needed) This building exhibits modifications and does not possess sufficient significance for individual listing in the National Register. It is located in an area of altered/deteriorated resources which would not comprise a historic district.

Area(s) of Historical Significance (see *National Register Bulletin 15*, p. 8 for categories: e.g. "architecture", "ethnic heritage", "community planning & development", etc.)

1. _____ 3. _____ 5. _____
 2. _____ 4. _____ 6. _____

DOCUMENTATION

Accessible Documentation Not Filed with the Site File - including field notes, analysis notes, photos, plans and other important documents

1) Document type Field notes Maintaining organization Janus Research
 Document description _____ File or accession #'s _____
 2) Document type Field maps Maintaining organization Janus Research
 Document description _____ File or accession #'s _____

RECORDER INFORMATION

Recorder Name Janus Research Affiliation Janus Research

Recorder Contact Information 1107 N. Ward St., Tampa FL 33607 / (813) 636-8200 / janus@janus-research.com
 (address / phone / fax / e-mail)

Required Attachments

- ① USGS 7.5' MAP WITH STRUCTURE LOCATION PINPOINTED IN RED
- ② LARGE SCALE STREET, PLAT OR PARCEL MAP (available from most property appraiser web sites)
- ③ PHOTO OF MAIN FACADE, ARCHIVAL B&W PRINT OR DIGITAL IMAGE FILE

If submitting an image file, it must be included on disk or CD AND in hard copy format (plain paper is acceptable).
 Digital image must be at least 1600 x 1200 pixels, 24-bit color, jpeg or tiff.

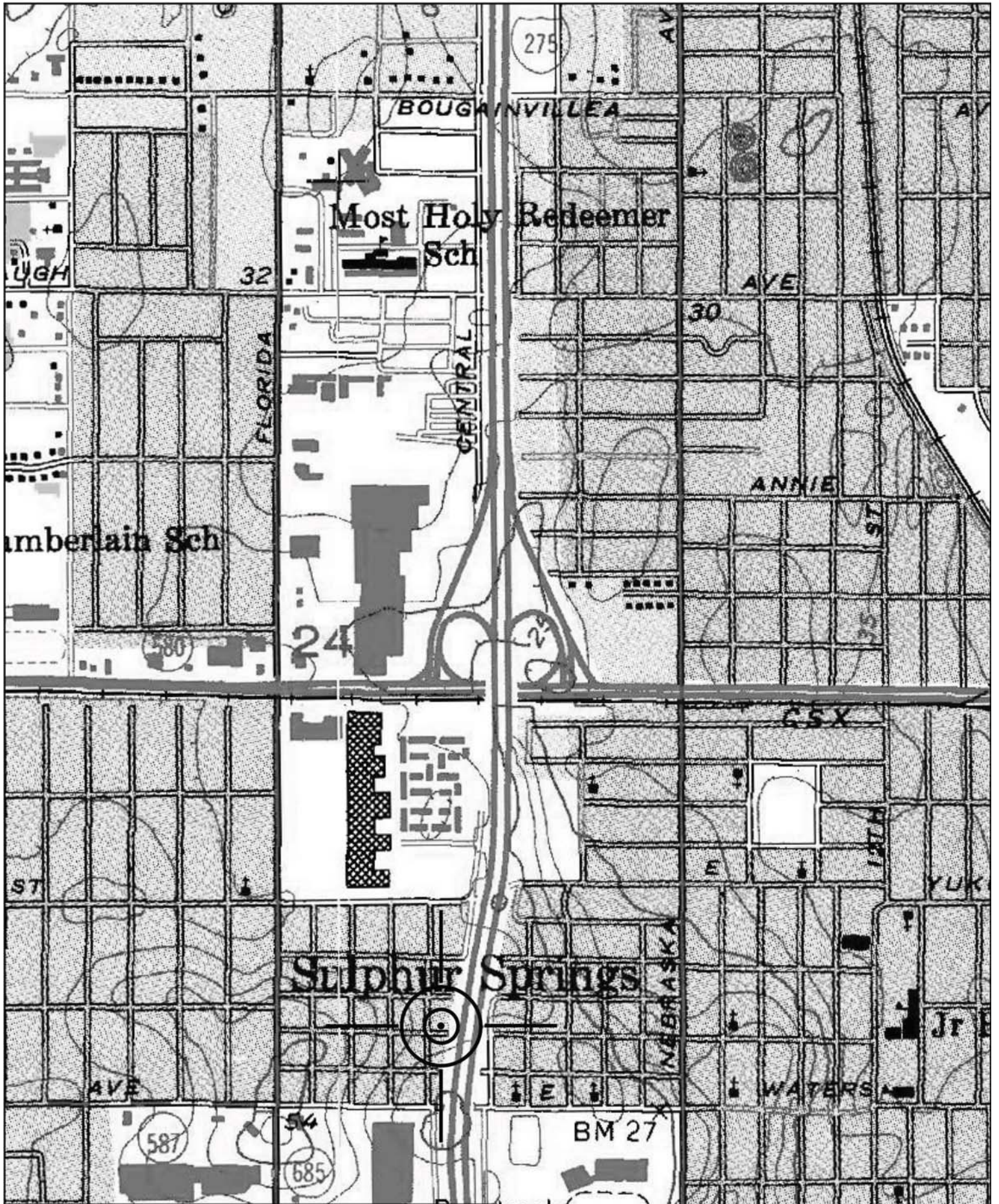
PHOTOGRAPH



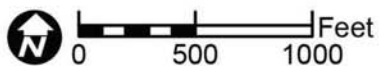
SKETCH MAP



USGS QUADRANGLE MAP



Location of 8HI12729
USGS Quadrangle: Sulphur Springs (1956 PR 1981)



Original
 Update



HISTORICAL STRUCTURE FORM

FLORIDA MASTER SITE FILE

Version 4.0 1/07

Site #8 HI12697
Field Date 2-3-2015
Form Date 2-18-2015
Recorder # 175

Shaded Fields represent the minimum acceptable level of documentation.
Consult the *Guide to Historical Structure Forms* for detailed instructions.

Site Name(s) (address if none) 5903 N Cherokee Ave Multiple Listing (DHR only) _____
Survey Project Name I-275 Martin Luther King Blvd to N of Bearss Ave Survey # (DHR only) _____
National Register Category (please check one) building structure district site object
Ownership: private-profit private-nonprofit private-individual private-nonspecific city county state federal Native American foreign unknown

LOCATION & MAPPING

Street Number 5903 Direction N Street Name Cherokee Street Type Avenue Suffix Direction _____
Address: _____
Cross Streets (nearest/between) E side, b/w E Clifton St and E Idlewild Ave
USGS 7.5 Map Name TAMPA USGS Date 1987 Plat or Other Map _____
City / Town (within 3 miles) Tampa In City Limits? yes no unknown County Hillsborough
Township 28S Range 18E Section 36 1/4 section: NW SW SE NE Irregular-name: _____
Tax Parcel # 163743-0000 Landgrant _____
Subdivision Name Healthy Hill Resub Block _____ Lot _____
UTM Coordinates: Zone 16 17 Easting 357011 Northing 3098154
Other Coordinates: X: _____ Y: _____ Coordinate System & Datum _____
Name of Public Tract (e.g., park) _____

HISTORY

Construction Year: 1923 approximately year listed or earlier year listed or later
Original Use Private Residence (House/Cottage/Cabin) From (year): 1923 To (year): _____
Current Use Private Residence (House/Cottage/Cabin) From (year): _____ To (year): 2015
Other Use _____ From (year): _____ To (year): _____
Moves: yes no unknown Date: _____ Original address _____
Alterations: yes no unknown Date: c. 2000s Nature Windows/doors, vinyl siding
Additions: yes no unknown Date: c. 1970s Nature Gable room extension to E
Architect (last name first): Unknown Builder (last name first): Unknown
Ownership History (especially original owner, dates, profession, etc.) _____

Is the Resource Affected by a Local Preservation Ordinance? yes no unknown Describe Seminole Heights District

DESCRIPTION

Style Bungalow Exterior Plan Irregular Number of Stories 1
Exterior Fabric(s) 1. Vinyl 2. _____ 3. _____
Roof Type(s) 1. Gable 2. _____ 3. _____
Roof Material(s) 1. Composition shingles 2. _____ 3. _____
Roof secondary strucs. (dormers etc.) 1. _____ 2. _____
Windows (types, materials, etc.) Metal replacement 1/1 and 6/6 SHS windows are present.

Distinguishing Architectural Features (exterior or interior ornaments) The building features wood surrounds and NH lattice at the porch.

Ancillary Features / Outbuildings (record outbuildings, major landscape features; use continuation sheet if needed.) There is a gable roof guest house to the E.

| DHR USE ONLY | | OFFICIAL EVALUATION | | DHR USE ONLY | |
|--|---|---------------------|-------|--------------|-------|
| NR List Date | SHPO – Appears to meet criteria for NR listing: <input type="checkbox"/> yes <input type="checkbox"/> no <input type="checkbox"/> insufficient info | Date | _____ | Init. | _____ |
| <input type="checkbox"/> Owner Objection | KEEPER – Determined eligible: <input type="checkbox"/> yes <input type="checkbox"/> no | Date | _____ | | |
| | NR Criteria for Evaluation: <input type="checkbox"/> a <input type="checkbox"/> b <input type="checkbox"/> c <input type="checkbox"/> d (see <i>National Register Bulletin 15</i> , p. 2) | | | | |

DESCRIPTION (continued)

Chimney: No. 1 Chimney Material(s): 1. Concrete 2.

Structural System(s): 1. Wood frame 2. 3.

Foundation Type(s): 1. Piers 2.

Foundation Material(s): 1. 2.

Main Entrance (stylistic details) Within the W porch is a replacement door with decorative glass inset light.

Porch Descriptions (types, locations, roof types, etc.) The W entrance porch is beneath the front gable extension roof and incorporates stuccoed columns and NH replacement lattice.

Condition (overall resource condition): excellent good fair deteriorated ruinous

Narrative Description of Resource This Bungalow is irregular in form with a main front gable portion and W front gable extension porch. A gabled room addition is to the SE. The building has been re-clad in vinyl siding.

Archaeological Remains Check if Archaeological Form Completed

RESEARCH METHODS (check all that apply)

- FMSF record search, library research, building permits, Sanborn maps, FL State Archives, city directory, occupant/owner interview, plat maps, property appraiser, newspaper files, neighbor interview, Public Lands Survey, cultural resource survey, historic photos, interior inspection, HABS/HAER record search, other methods: Historic aerial and aerial photographs

Bibliographic References (give FMSF manuscript # if relevant, use continuation sheet if needed)

OPINION OF RESOURCE SIGNIFICANCE

Appears to meet the criteria for National Register listing individually? yes no insufficient information

Appears to meet the criteria for National Register listing as part of a district? yes no insufficient information

Explanation of Evaluation (required, whether significant or not; use separate sheet if needed) This building does not possess sufficient significance for individual listing and exhibits modifications. It is located within the boundaries of the NR listed Seminole Heights Historic District (8HI3294); however, it is considered non-contributing.

Area(s) of Historical Significance (see National Register Bulletin 15, p. 8 for categories: e.g. "architecture", "ethnic heritage", "community planning & development", etc.)

- 1. 2. 3. 4. 5. 6.

DOCUMENTATION

Accessible Documentation Not Filed with the Site File - including field notes, analysis notes, photos, plans and other important documents

- 1) Document type Field notes Maintaining organization Janus Research Document description File or accession #'s
2) Document type Field maps Maintaining organization Janus Research Document description File or accession #'s

RECORDER INFORMATION

Recorder Name Janus Research Affiliation Janus Research

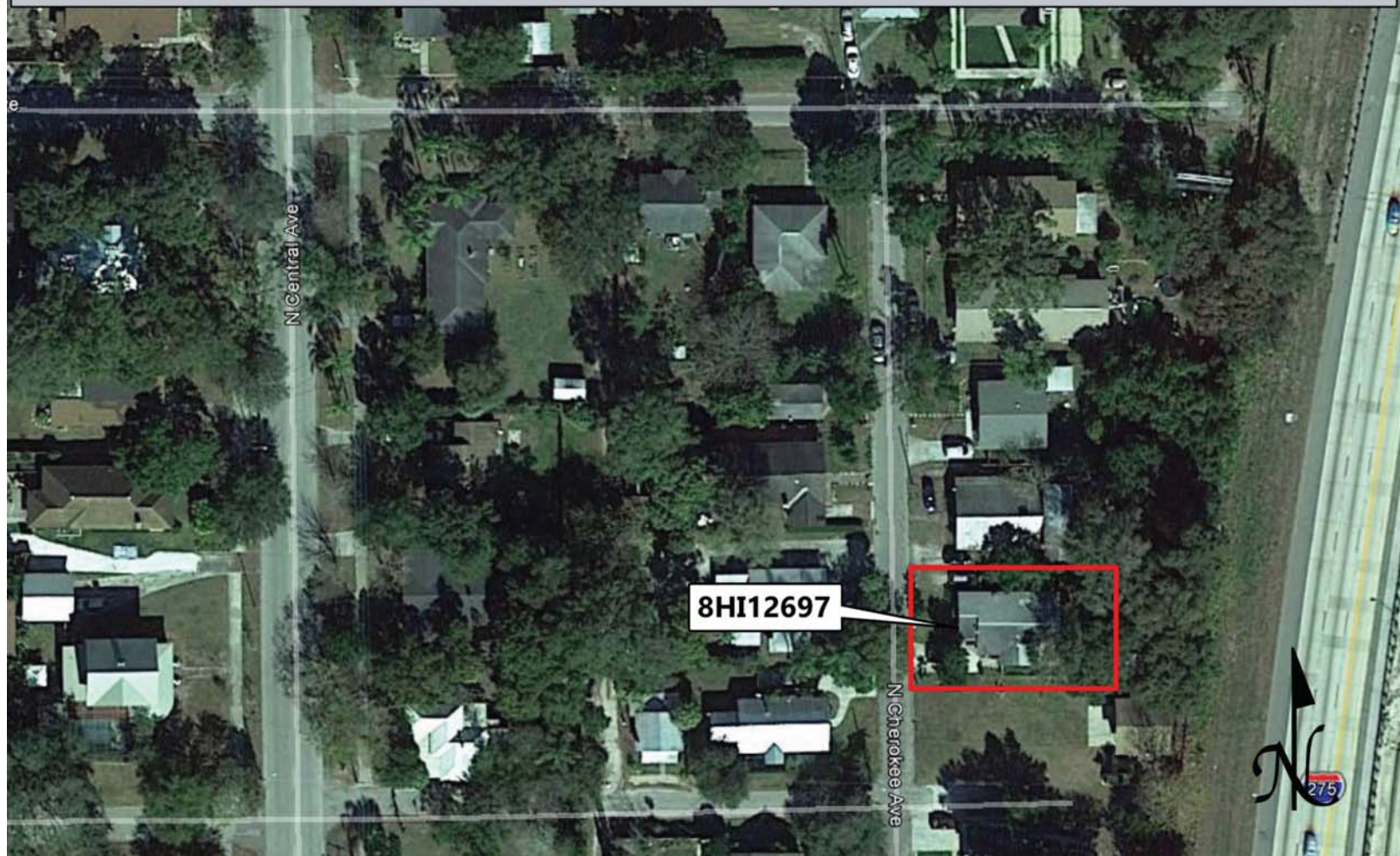
Recorder Contact Information 1107 N. Ward St., Tampa FL 33607 / (813) 636-8200 / janus@janus-research.com (address / phone / fax / e-mail)

Required Attachments: 1 USGS 7.5' MAP WITH STRUCTURE LOCATION PINPOINTED IN RED, 2 LARGE SCALE STREET, PLAT OR PARCEL MAP, 3 PHOTO OF MAIN FACADE, ARCHIVAL B&W PRINT OR DIGITAL IMAGE FILE. If submitting an image file, it must be included on disk or CD AND in hard copy format (plain paper is acceptable). Digital image must be at least 1600 x 1200 pixels, 24-bit color, jpeg or tiff.

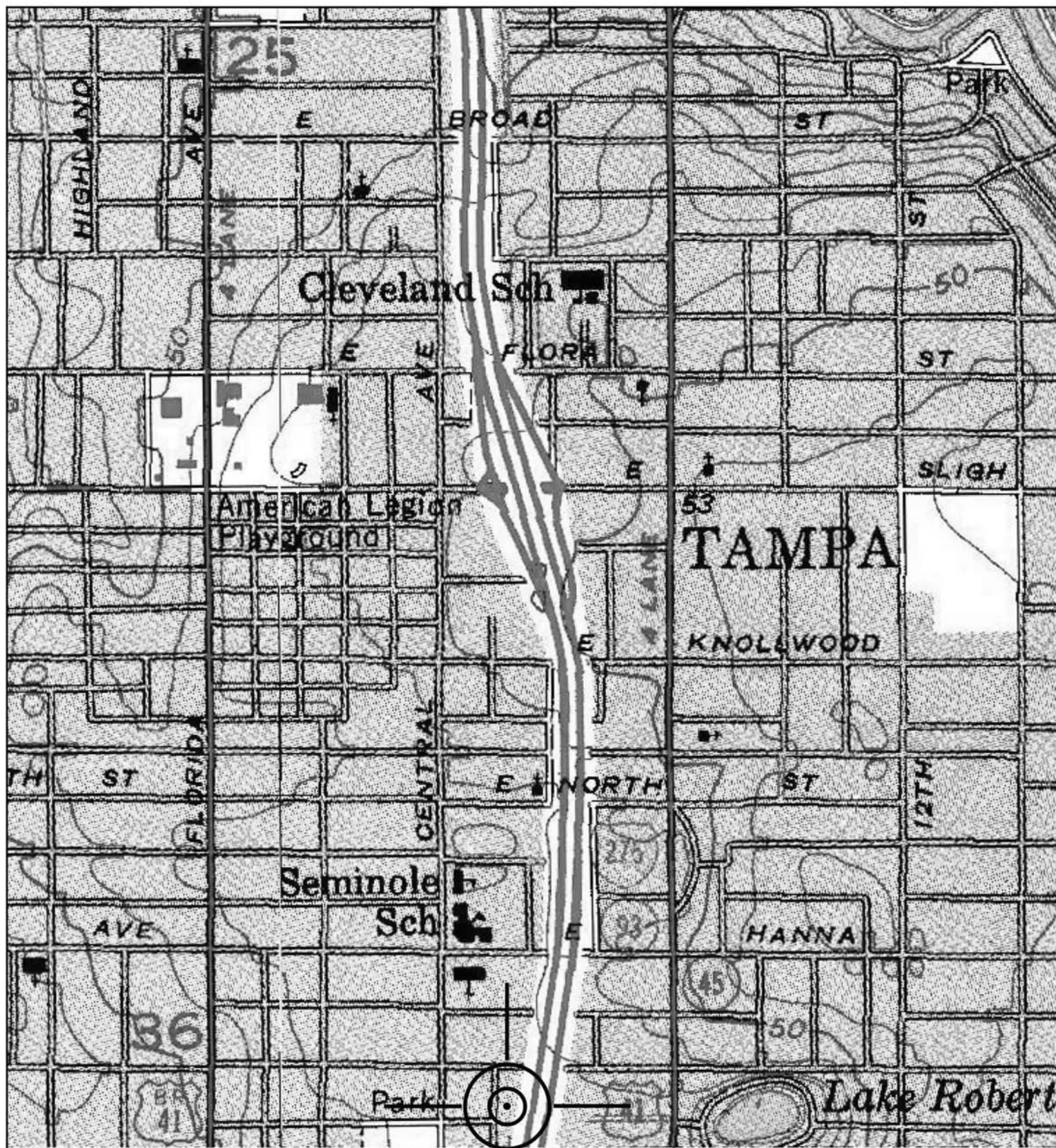
PHOTOGRAPH




SKETCH MAP



USGS QUADRANGLE MAP



Location of 8HI12697
USGS Quadrangles: Tampa (1956 PR 1981),
Sulphur Springs (1956 PR 1981)



Original
 Update



HISTORICAL STRUCTURE FORM

FLORIDA MASTER SITE FILE

Version 4.0 1/07

Site #8 **HI12699**
Field Date 1-29-2015
Form Date 2-5-2015
Recorder # 417

Shaded Fields represent the minimum acceptable level of documentation.
Consult the *Guide to Historical Structure Forms* for detailed instructions.

Site Name(s) (address if none) 7708 N Huntley Ave Multiple Listing (DHR only) _____
Survey Project Name I-275 Martin Luther King Blvd to N of Bearss Ave Survey # (DHR only) _____
National Register Category (please check one) building structure district site object
Ownership: private-profit private-nonprofit private-individual private-nonspecific city county state federal Native American foreign unknown

LOCATION & MAPPING

Street Number 7708 Direction N Street Name Huntley Street Type Avenue Suffix Direction _____
Address: _____
Cross Streets (nearest/between) W side, b/w E Kirby St and E Hanlon St
USGS 7.5 Map Name SULPHUR SPRINGS USGS Date 1987 Plat or Other Map _____
City / Town (within 3 miles) Tampa In City Limits? yes no unknown County Hillsborough
Township 28S Range 18E Section 25 ¼ section: NW SW SE NE Irregular-name: _____
Tax Parcel # 161118-0000 Landgrant _____
Subdivision Name Mendel's Re-subdivision Block _____ Lot _____
UTM Coordinates: Zone 16 17 Easting 357000 Northing 3100093
Other Coordinates: X: _____ Y: _____ Coordinate System & Datum _____
Name of Public Tract (e.g., park) _____

HISTORY

Construction Year: 1945 approximately year listed or earlier year listed or later
Original Use Private Residence (House/Cottage/Cabin) From (year): 1945 To (year): _____
Current Use Private Residence (House/Cottage/Cabin) From (year): _____ To (year): 2015
Other Use _____ From (year): _____ To (year): _____
Moves: yes no unknown Date: _____ Original address _____
Alterations: yes no unknown Date: 1970s-1990s Nature Porch encl, asbestos, some windows/doors
Additions: yes no unknown Date: _____ Nature _____
Architect (last name first): Unknown Builder (last name first): Unknown
Ownership History (especially original owner, dates, profession, etc.) _____

Is the Resource Affected by a Local Preservation Ordinance? yes no unknown Describe _____

DESCRIPTION

Style Bungalow Exterior Plan Rectangular Number of Stories 1
Exterior Fabric(s) 1. Shingles-asbestos 2. _____ 3. _____
Roof Type(s) 1. Gable 2. _____ 3. _____
Roof Material(s) 1. Composition shingles 2. _____ 3. _____
Roof secondary strucs. (dormers etc.) 1. _____ 2. _____
Windows (types, materials, etc.) Wood 4/1 and 1/1 DHS are present, in addition to 3-light casement windows.

Distinguishing Architectural Features (exterior or interior ornaments) The building features cornerboards, exposed rafter tails, knee braces, vents, and wood surrounds.

Ancillary Features / Outbuildings (record outbuildings, major landscape features; use continuation sheet if needed.) None observed

| DHR USE ONLY | | OFFICIAL EVALUATION | | DHR USE ONLY | |
|--|---|---------------------|-------|--------------|-------|
| NR List Date | SHPO – Appears to meet criteria for NR listing: <input type="checkbox"/> yes <input type="checkbox"/> no <input type="checkbox"/> insufficient info | Date | _____ | Init. | _____ |
| <input type="checkbox"/> Owner Objection | KEEPER – Determined eligible: <input type="checkbox"/> yes <input type="checkbox"/> no | Date | _____ | | |
| | NR Criteria for Evaluation: <input type="checkbox"/> a <input type="checkbox"/> b <input type="checkbox"/> c <input type="checkbox"/> d (see <i>National Register Bulletin 15</i> , p. 2) | | | | |

DESCRIPTION (continued)

Chimney: No. 1 Chimney Material(s): 1. Brick 2. _____
 Structural System(s): 1. Wood frame 2. _____ 3. _____
 Foundation Type(s): 1. Piers 2. _____
 Foundation Material(s): 1. Brick 2. _____
 Main Entrance (stylistic details) At the E facade is a replacement door with oval inset light set within the enclosed porch.
 Porch Descriptions (types, locations, roof types, etc.) None observed.

Condition (overall resource condition): excellent good fair deteriorated ruinous

Narrative Description of Resource This Bungalow is rectangular in form with a main front gable portion and E front gable extension porch, which has been enclosed. The building has been re-clad in asbestos siding.

Archaeological Remains _____ Check if Archaeological Form Completed

RESEARCH METHODS (check all that apply)

FMSF record search (sites/surveys) library research building permits Sanborn maps
 FL State Archives/photo collection city directory occupant/owner interview plat maps
 property appraiser / tax records newspaper files neighbor interview Public Lands Survey (DEP)
 cultural resource survey (CRAS) historic photos interior inspection HABS/HAER record search
 other methods (describe) Historic aerial and aerial photographs

Bibliographic References (give FMSF manuscript # if relevant, use continuation sheet if needed) _____

OPINION OF RESOURCE SIGNIFICANCE

Appears to meet the criteria for National Register listing individually? yes no insufficient information
 Appears to meet the criteria for National Register listing as part of a district? yes no insufficient information
 Explanation of Evaluation (required, whether significant or not; use separate sheet if needed) This building exhibits modifications and does not possess sufficient significance for individual listing in the National Register. It is located in an area of altered historic resources which would not comprise a National Register Historic District.

Area(s) of Historical Significance (see *National Register Bulletin 15*, p. 8 for categories: e.g. "architecture", "ethnic heritage", "community planning & development", etc.)

1. _____ 3. _____ 5. _____
 2. _____ 4. _____ 6. _____

DOCUMENTATION

Accessible Documentation Not Filed with the Site File - including field notes, analysis notes, photos, plans and other important documents

1) Document type Field notes Maintaining organization Janus Research
 Document description _____ File or accession #'s _____
 2) Document type Field maps Maintaining organization Janus Research
 Document description _____ File or accession #'s _____

RECORDER INFORMATION

Recorder Name Janus Research Affiliation Janus Research
 Recorder Contact Information 1107 N. Ward St., Tampa FL 33607 / (813) 636-8200 / janus@janus-research.com
 (address / phone / fax / e-mail)

Required Attachments

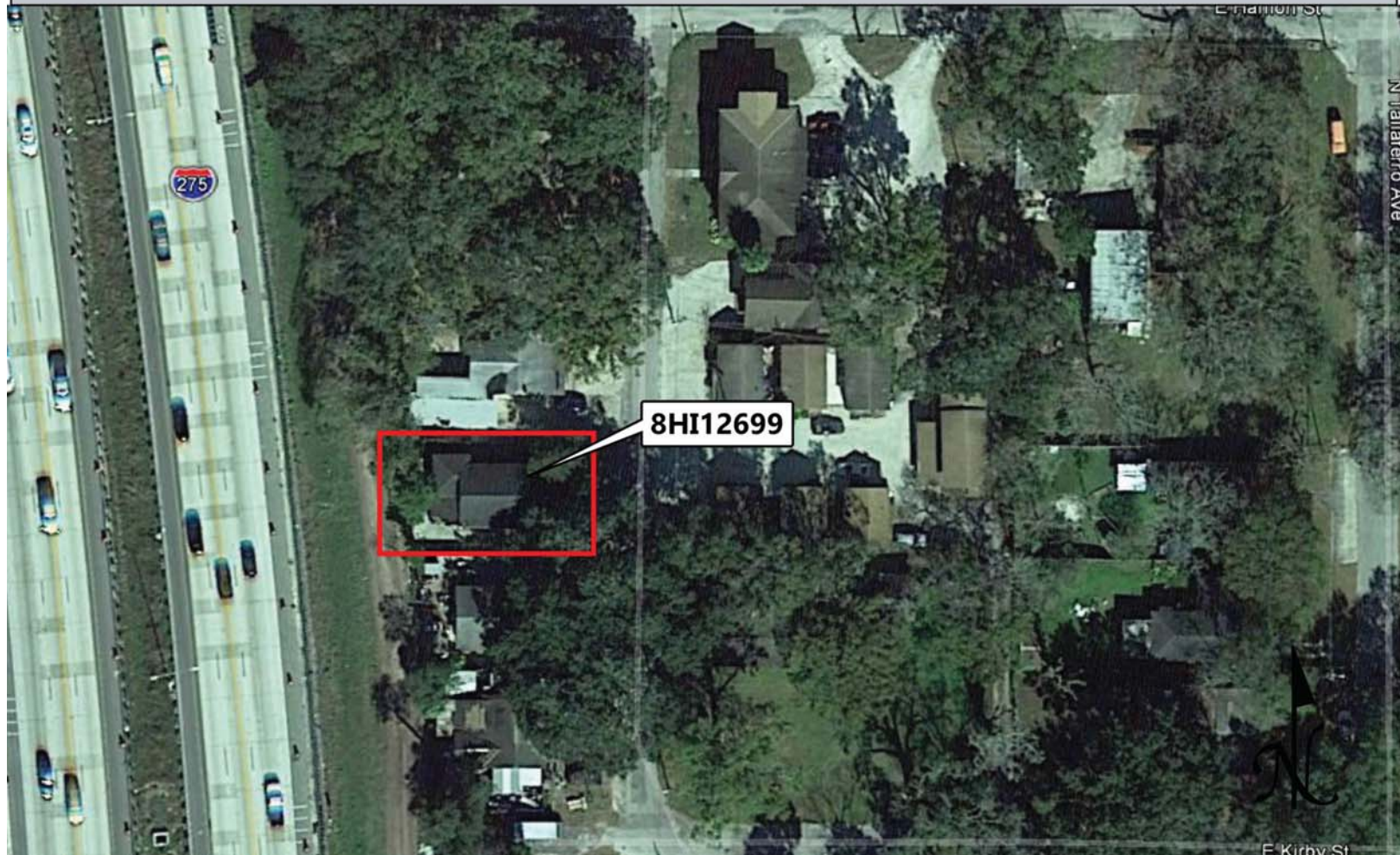
- ① USGS 7.5' MAP WITH STRUCTURE LOCATION PINPOINTED IN RED
- ② LARGE SCALE STREET, PLAT OR PARCEL MAP (available from most property appraiser web sites)
- ③ PHOTO OF MAIN FACADE, ARCHIVAL B&W PRINT OR DIGITAL IMAGE FILE

If submitting an image file, it must be included on disk or CD AND in hard copy format (plain paper is acceptable).
 Digital image must be at least 1600 x 1200 pixels, 24-bit color, jpeg or tiff.

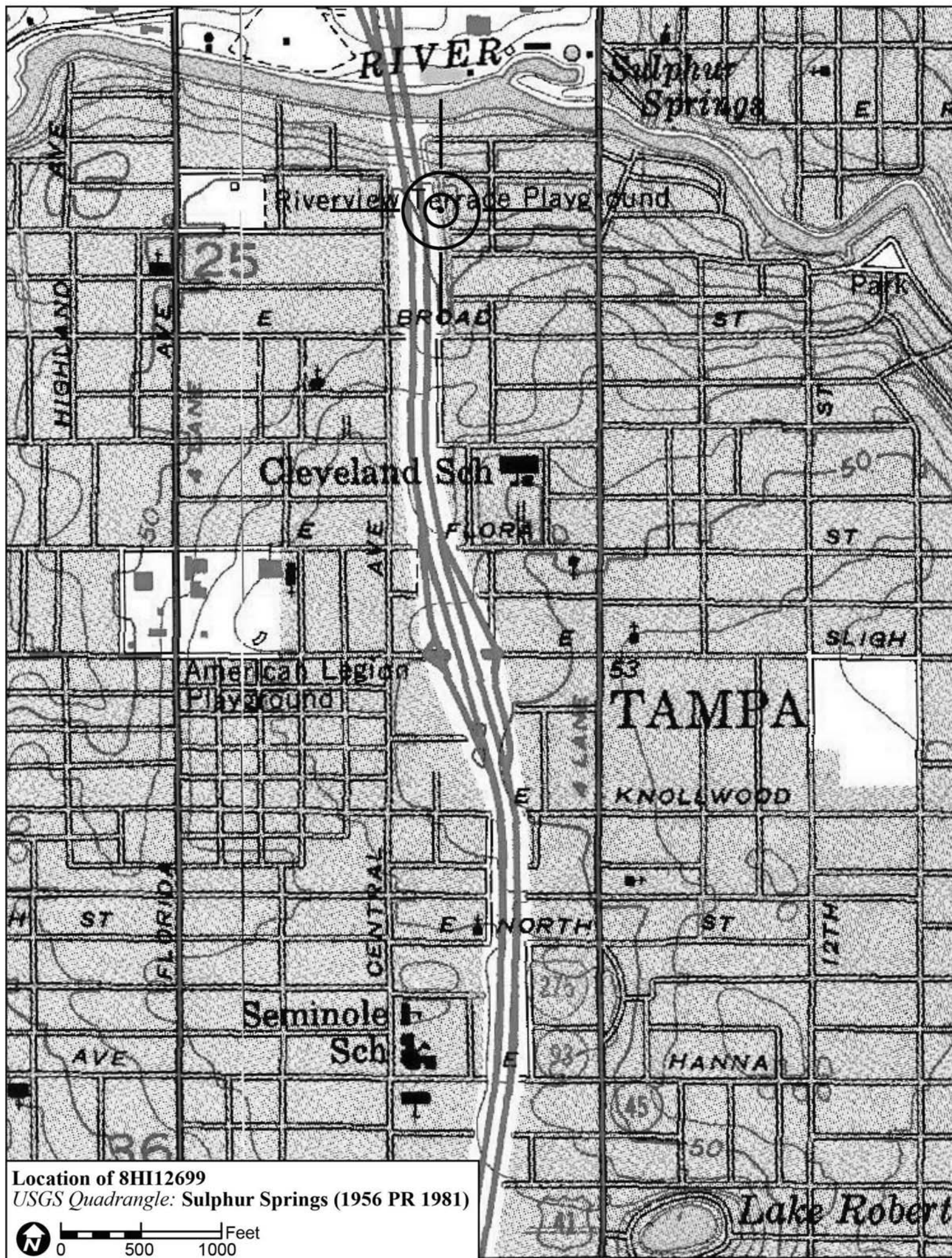
PHOTOGRAPH




SKETCH MAP



USGS QUADRANGLE MAP



Location of 8HI12699
USGS Quadrangle: Sulphur Springs (1956 PR 1981)



Original
 Update



HISTORICAL STRUCTURE FORM

FLORIDA MASTER SITE FILE

Version 4.0 1/07

Site #8 **HI12715**
Field Date 1-30-2015
Form Date 2-6-2015
Recorder # 428

Shaded Fields represent the minimum acceptable level of documentation.
Consult the *Guide to Historical Structure Forms* for detailed instructions.

Site Name(s) (address if none) 8408 N Lamar Ave Multiple Listing (DHR only) _____
Survey Project Name I-275 Martin Luther King Blvd to N of Bearss Ave Survey # (DHR only) _____
National Register Category (please check one) building structure district site object
Ownership: private-profit private-nonprofit private-individual private-nonspecific city county state federal Native American foreign unknown

LOCATION & MAPPING

Street Number 8408 Direction N Street Name Lamar Street Type Avenue Suffix Direction _____
Address: _____
Cross Streets (nearest/between) W side, b/w E Waters Ave and E Rampart St
USGS 7.5 Map Name SULPHUR SPRINGS USGS Date 1987 Plat or Other Map _____
City / Town (within 3 miles) Tampa In City Limits? yes no unknown County Hillsborough
Township 28S Range 18E Section 24 ¼ section: NW SW SE NE Irregular-name: _____
Tax Parcel # 099256-0000 Landgrant _____
Subdivision Name Irvinton Heights Block _____ Lot _____
UTM Coordinates: Zone 16 17 Easting 356935 Northing 3100916
Other Coordinates: X: _____ Y: _____ Coordinate System & Datum _____
Name of Public Tract (e.g., park) _____

HISTORY

Construction Year: 1910 approximately year listed or earlier year listed or later
Original Use Private Residence (House/Cottage/Cabin) From (year): 1910 To (year): _____
Current Use Private Residence (House/Cottage/Cabin) From (year): _____ To (year): 2015
Other Use _____ From (year): _____ To (year): _____
Moves: yes no unknown Date: _____ Original address _____
Alterations: yes no unknown Date: c. 1960s Nature Porch encl, windows/doors, sec bars
Additions: yes no unknown Date: c. 1950s Nature 2nd floor gable addition
Architect (last name first): Unknown Builder (last name first): Unknown
Ownership History (especially original owner, dates, profession, etc.) _____

Is the Resource Affected by a Local Preservation Ordinance? yes no unknown Describe _____

DESCRIPTION

Style Frame Vernacular Exterior Plan Irregular Number of Stories 2
Exterior Fabric(s) 1. Wood siding 2. _____ 3. _____
Roof Type(s) 1. Gable 2. _____ 3. _____
Roof Material(s) 1. Sheet metal:standing seam 2. _____ 3. _____
Roof secondary strucs. (dormers etc.) 1. _____ 2. _____
Windows (types, materials, etc.) Metal replacement 2/2 SHS and 4-light fixed windows are present.

Distinguishing Architectural Features (exterior or interior ornaments) The building features cornerboards, knee braces, vents, wood surrounds, NH faux shutters, and decorative wrought iron security bars.

Ancillary Features / Outbuildings (record outbuildings, major landscape features; use continuation sheet if needed.) None observed

| DHR USE ONLY | | OFFICIAL EVALUATION | | DHR USE ONLY | |
|--|---|---------------------|-------|--------------|-------|
| NR List Date | SHPO – Appears to meet criteria for NR listing: <input type="checkbox"/> yes <input type="checkbox"/> no <input type="checkbox"/> insufficient info | Date | _____ | Init. | _____ |
| <input type="checkbox"/> Owner Objection | KEEPER – Determined eligible: <input type="checkbox"/> yes <input type="checkbox"/> no | Date | _____ | | |
| | NR Criteria for Evaluation: <input type="checkbox"/> a <input type="checkbox"/> b <input type="checkbox"/> c <input type="checkbox"/> d (see <i>National Register Bulletin 15</i> , p. 2) | | | | |

DESCRIPTION (continued)

Chimney: No. 0 Chimney Material(s): 1. Wood frame 2. Piers
Structural System(s): 1. Wood frame 2. Piers 3.
Foundation Type(s): 1. Piers 2.
Foundation Material(s): 1. 2.
Main Entrance (stylistic details) At the E enclosed porch is a mostly obscured replacement door.

Porch Descriptions (types, locations, roof types, etc.) The E former full-width porch beneath the 1st floor gable extension has been enclosed with plywood and lattice.

Condition (overall resource condition): []excellent []good [x]fair []deteriorated []ruinous

Narrative Description of Resource This FV style residence is irregular in form with a historic side gable portion and E front gable extension porch, which is now enclosed. A second floor front gable addition has been added.

Archaeological Remains []Check if Archaeological Form Completed

RESEARCH METHODS (check all that apply)

- [x]FMSF record search (sites/surveys) []library research []building permits [x]Sanborn maps
[]FL State Archives/photo collection []city directory []occupant/owner interview []plat maps
[x]property appraiser / tax records []newspaper files []neighbor interview []Public Lands Survey (DEP)
[x]cultural resource survey (CRAS) []historic photos []interior inspection []HABS/HAER record search
[x]other methods (describe) Historic aerial and aerial photographs

Bibliographic References (give FMSF manuscript # if relevant, use continuation sheet if needed)

OPINION OF RESOURCE SIGNIFICANCE

Appears to meet the criteria for National Register listing individually? []yes [x]no []insufficient information
Appears to meet the criteria for National Register listing as part of a district? []yes [x]no []insufficient information

Explanation of Evaluation (required, whether significant or not; use separate sheet if needed) This building exhibits modifications and does not possess sufficient significance for individual listing in the National Register. It is located in an area of altered historic resources which would not comprise a National Register Historic District.

Area(s) of Historical Significance (see National Register Bulletin 15, p. 8 for categories: e.g. "architecture", "ethnic heritage", "community planning & development", etc.)
1. 3. 5.
2. 4. 6.

DOCUMENTATION

Accessible Documentation Not Filed with the Site File - including field notes, analysis notes, photos, plans and other important documents
1) Document type Field notes Maintaining organization Janus Research
Document description File or accession #'s
2) Document type Field maps Maintaining organization Janus Research
Document description File or accession #'s

RECORDER INFORMATION

Recorder Name Janus Research Affiliation Janus Research
Recorder Contact Information 1107 N. Ward St., Tampa FL 33607 / (813) 636-8200 / janus@janus-research.com
(address / phone / fax / e-mail)

Required Attachments
1 USGS 7.5' MAP WITH STRUCTURE LOCATION PINPOINTED IN RED
2 LARGE SCALE STREET, PLAT OR PARCEL MAP (available from most property appraiser web sites)
3 PHOTO OF MAIN FACADE, ARCHIVAL B&W PRINT OR DIGITAL IMAGE FILE
If submitting an image file, it must be included on disk or CD AND in hard copy format (plain paper is acceptable). Digital image must be at least 1600 x 1200 pixels, 24-bit color, jpeg or tiff.

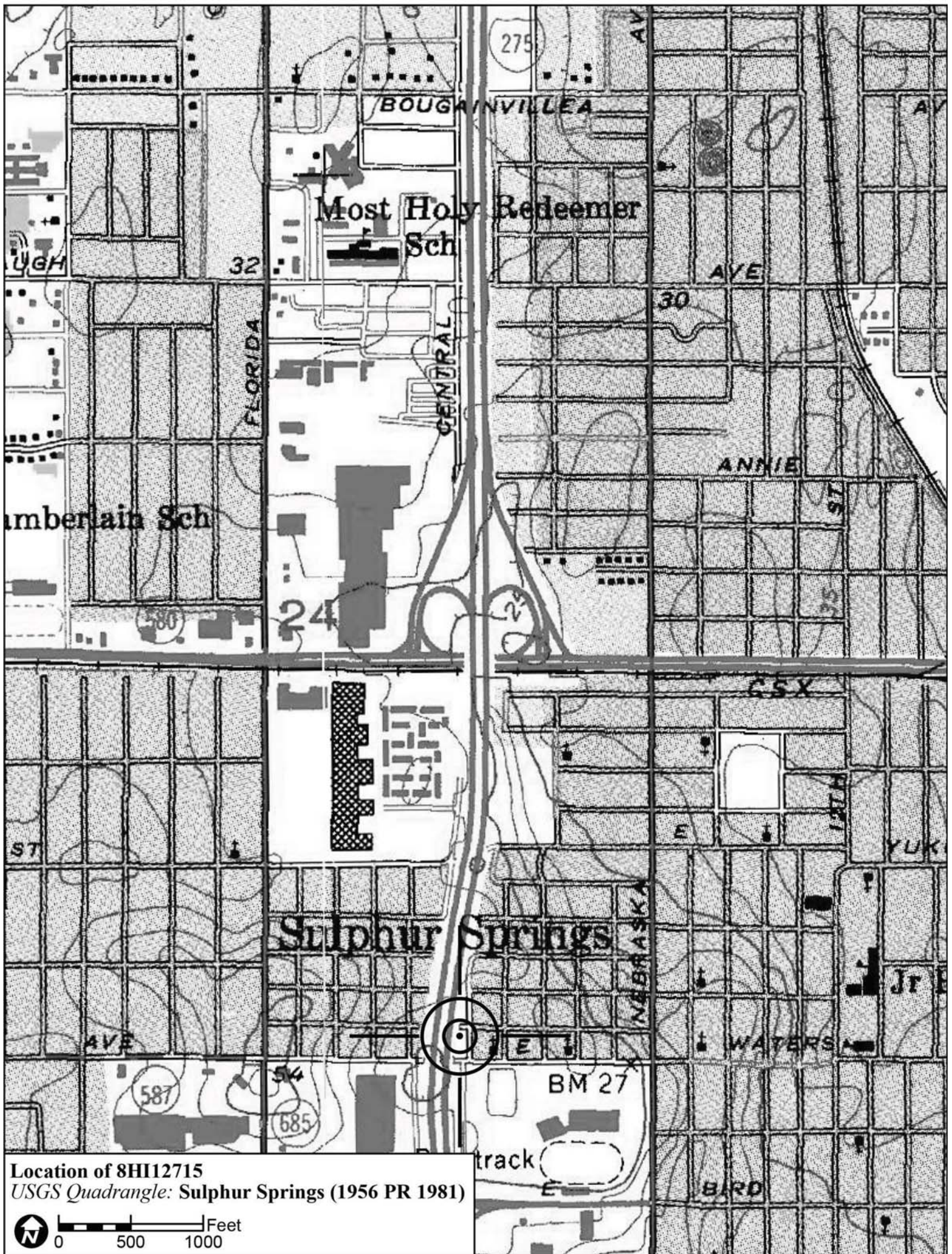
PHOTOGRAPH



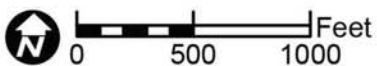
SKETCH MAP



USGS QUADRANGLE MAP



Location of 8HI12715
USGS Quadrangle: Sulphur Springs (1956 PR 1981)



Original
 Update



HISTORICAL STRUCTURE FORM

FLORIDA MASTER SITE FILE

Version 4.0 1/07

Site #8 **HI12716**
Field Date 2-7-2015
Form Date 3-3-2015
Recorder # 361

Shaded Fields represent the minimum acceptable level of documentation.
Consult the *Guide to Historical Structure Forms* for detailed instructions.

Site Name(s) (address if none) 8408 N Seminole Ave Multiple Listing (DHR only) _____
Survey Project Name I-275 Martin Luther King Blvd to N of Bearss Ave Survey # (DHR only) _____
National Register Category (please check one) building structure district site object
Ownership: private-profit private-nonprofit private-individual private-nonspecific city county state federal Native American foreign unknown

LOCATION & MAPPING

Street Number 8408 Direction N Street Name Seminole Street Type Avenue Suffix Direction _____
Address: _____
Cross Streets (nearest / between) SW corner of N Seminole Ave abd E Rampart St
USGS 7.5 Map Name SULPHUR SPRINGS USGS Date 1987 Plat or Other Map _____
City / Town (within 3 miles) Tampa In City Limits? yes no unknown County Hillsborough
Township 28S Range 18E Section 24 ¼ section: NW SW SE NE Irregular-name: _____
Tax Parcel # 099263-0100 Landgrant _____
Subdivision Name Irvinton Heights Block _____ Lot _____
UTM Coordinates: Zone 16 17 Easting 356803 Northing 3100922
Other Coordinates: X: _____ Y: _____ Coordinate System & Datum _____
Name of Public Tract (e.g., park) _____

HISTORY

Construction Year: 1930 approximately year listed or earlier year listed or later
Original Use Private Residence (House/Cottage/Cabin) From (year): 1930 To (year): _____
Current Use Private Residence (House/Cottage/Cabin) From (year): _____ To (year): 2015
Other Use _____ From (year): _____ To (year): _____
Moves: yes no unknown Date: _____ Original address _____
Alterations: yes no unknown Date: c. 1970s Nature Porch encl, some windows/doors
Additions: yes no unknown Date: c. 1950s Nature W garage (now enclosed)
Architect (last name first): Unknown Builder (last name first): Unknown
Ownership History (especially original owner, dates, profession, etc.) _____

Is the Resource Affected by a Local Preservation Ordinance? yes no unknown Describe _____

DESCRIPTION

Style Bungalow Exterior Plan Irregular Number of Stories 1
Exterior Fabric(s) 1. Wood siding 2. _____ 3. _____
Roof Type(s) 1. Gable 2. _____ 3. _____
Roof Material(s) 1. Composition roll 2. _____ 3. _____
Roof secondary strucs. (dormers etc.) 1. _____ 2. _____
Windows (types, materials, etc.) Wood 1/1 DHS and metal replacement 2/2 SHS windows are present.

Distinguishing Architectural Features (exterior or interior ornaments) The building features cornerboards, exposed rafter tails, vents, and wood surrounds.

Ancillary Features / Outbuildings (record outbuildings, major landscape features; use continuation sheet if needed.) There is a CB gable roof garage to the W.

| DHR USE ONLY | | OFFICIAL EVALUATION | | DHR USE ONLY | |
|--|---|---------------------|-------------|--------------|--|
| NR List Date _____ | SHPO – Appears to meet criteria for NR listing: <input type="checkbox"/> yes <input type="checkbox"/> no <input type="checkbox"/> insufficient info | Date _____ | Init. _____ | | |
| <input type="checkbox"/> Owner Objection | KEEPER – Determined eligible: <input type="checkbox"/> yes <input type="checkbox"/> no | Date _____ | | | |
| | NR Criteria for Evaluation: <input type="checkbox"/> a <input type="checkbox"/> b <input type="checkbox"/> c <input type="checkbox"/> d (see <i>National Register Bulletin 15</i> , p. 2) | | | | |

DESCRIPTION (continued)

Chimney: No. 0 Chimney Material(s): 1. 2.
Structural System(s): 1. Wood frame 2. 3.
Foundation Type(s): 1. Piers 2.
Foundation Material(s): 1. Concrete Block 2.
Main Entrance (stylistic details) Within the E enclosed/screened porch is a wood 2-light inset door.

Porch Descriptions (types, locations, roof types, etc.) The main entrance screened porch at the E is beneath a front gable extension.

Condition (overall resource condition): []excellent []good [x]fair []deteriorated []ruinous

Narrative Description of Resource This Bungalow is irregular in form with a main front gable portion, E front gable enclosed/screened porch, N front gable extension, and W garage addition which is now enclosed.

Archaeological Remains []Check if Archaeological Form Completed

RESEARCH METHODS (check all that apply)

- [x]FMSF record search (sites/surveys) []library research []building permits [x]Sanborn maps
[]FL State Archives/photo collection []city directory []occupant/owner interview []plat maps
[x]property appraiser / tax records []newspaper files []neighbor interview []Public Lands Survey (DEP)
[x]cultural resource survey (CRAS) []historic photos []interior inspection []HABS/HAER record search
[x]other methods (describe) Historic aerial and aerial photographs

Bibliographic References (give FMSF manuscript # if relevant, use continuation sheet if needed)

OPINION OF RESOURCE SIGNIFICANCE

Appears to meet the criteria for National Register listing individually? []yes [x]no []insufficient information
Appears to meet the criteria for National Register listing as part of a district? []yes [x]no []insufficient information

Explanation of Evaluation (required, whether significant or not; use separate sheet if needed) This building exhibits modifications and does not possess sufficient significance for individual listing in the National Register. It is located in an area of altered/deteriorated resources which would not comprise a historic district.

Area(s) of Historical Significance (see National Register Bulletin 15, p. 8 for categories: e.g. "architecture", "ethnic heritage", "community planning & development", etc.)
1. 3. 5.
2. 4. 6.

DOCUMENTATION

Accessible Documentation Not Filed with the Site File - including field notes, analysis notes, photos, plans and other important documents
1) Document type Field notes Maintaining organization Janus Research
Document description File or accession #'s
2) Document type Field maps Maintaining organization Janus Research
Document description File or accession #'s

RECORDER INFORMATION

Recorder Name Janus Research Affiliation Janus Research
Recorder Contact Information 1107 N. Ward St., Tampa FL 33607 / (813) 636-8200 / janus@janus-research.com
(address / phone / fax / e-mail)

Required Attachments
1 USGS 7.5' MAP WITH STRUCTURE LOCATION PINPOINTED IN RED
2 LARGE SCALE STREET, PLAT OR PARCEL MAP (available from most property appraiser web sites)
3 PHOTO OF MAIN FACADE, ARCHIVAL B&W PRINT OR DIGITAL IMAGE FILE
If submitting an image file, it must be included on disk or CD AND in hard copy format (plain paper is acceptable). Digital image must be at least 1600 x 1200 pixels, 24-bit color, jpeg or tiff.

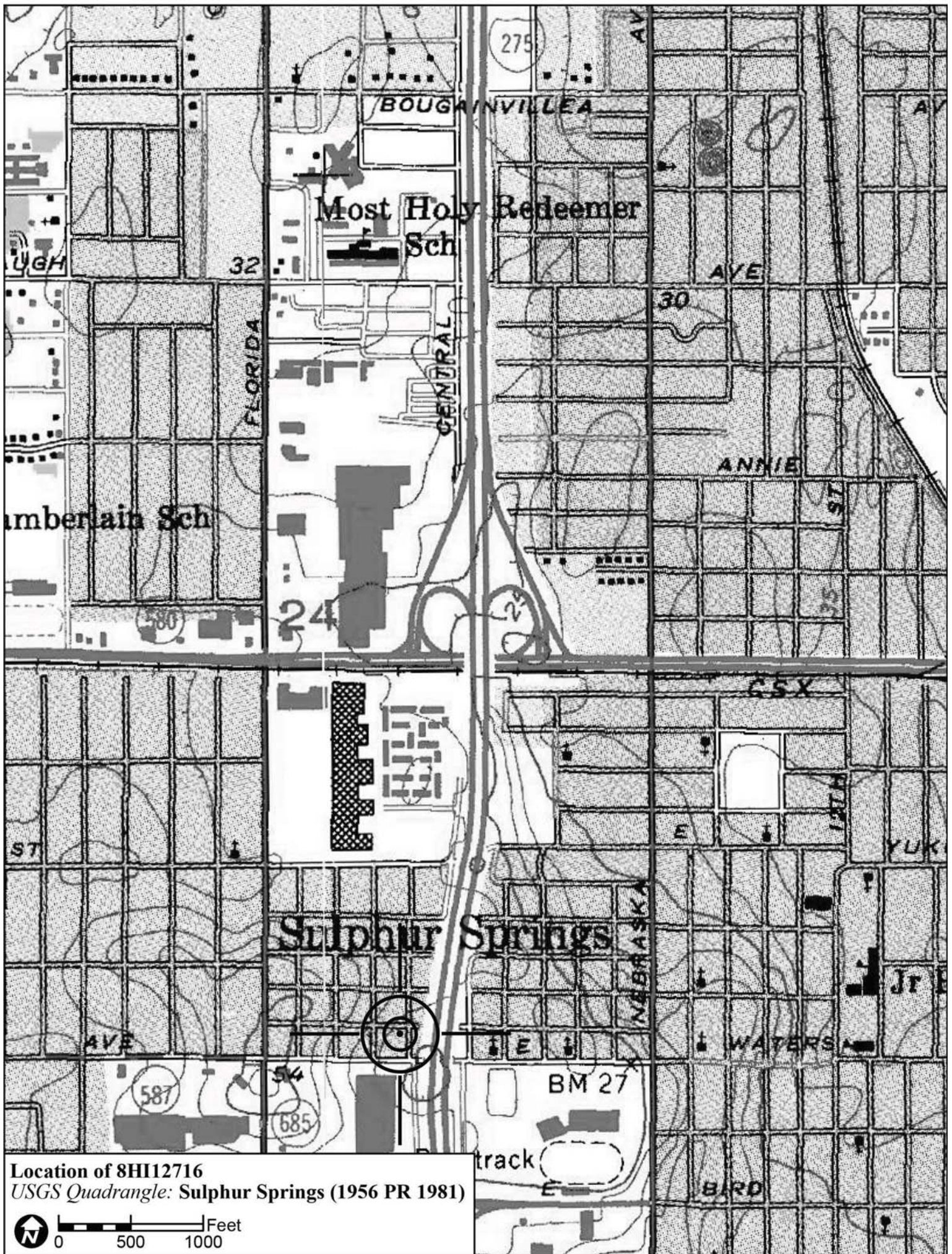
PHOTOGRAPH



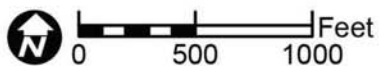
SKETCH MAP



USGS QUADRANGLE MAP



Location of 8HI12716
USGS Quadrangle: Sulphur Springs (1956 PR 1981)



Original
 Update



HISTORICAL STRUCTURE FORM

FLORIDA MASTER SITE FILE

Version 4.0 1/07

Site #8 **HI12746**
Field Date 1-30-2015
Form Date 2-6-2015
Recorder # 443

Shaded Fields represent the minimum acceptable level of documentation.
Consult the *Guide to Historical Structure Forms* for detailed instructions.

Site Name(s) (address if none) 702 W Seward St Multiple Listing (DHR only) _____
Survey Project Name I-275 Martin Luther King Blvd to N of Bearss Ave Survey # (DHR only) _____
National Register Category (please check one) building structure district site object
Ownership: private-profit private-nonprofit private-individual private-nonspecific city county state federal Native American foreign unknown

LOCATION & MAPPING

Address: 702 E Seward Street
Cross Streets (nearest/between) N side, b/w N Huntley Ave and I-275
USGS 7.5 Map Name SULPHUR SPRINGS USGS Date 1987 Plat or Other Map _____
City / Town (within 3 miles) Tampa In City Limits? yes no unknown County Hillsborough
Township 28S Range 18E Section 24 ¼ section: NW SW SE NE Irregular-name: _____
Tax Parcel # 099430-0000 Landgrant _____
Subdivision Name Sulphur Springs Block _____ Lot _____
UTM Coordinates: Zone 16 17 Easting 356984 Northing 3101179
Other Coordinates: X: _____ Y: _____ Coordinate System & Datum _____
Name of Public Tract (e.g., park) _____

HISTORY

Construction Year: 1943 approximately year listed or earlier year listed or later
Original Use Private Residence (House/Cottage/Cabin) From (year): 1943 To (year): _____
Current Use Private Residence (House/Cottage/Cabin) From (year): _____ To (year): 2015
Other Use _____ From (year): _____ To (year): _____
Moves: yes no unknown Date: _____ Original address _____
Alterations: yes no unknown Date: c. 1990s Nature Windows/doors, aluminum, wood surrounds
Additions: yes no unknown Date: _____ Nature _____
Architect (last name first): Unknown Builder (last name first): Unknown
Ownership History (especially original owner, dates, profession, etc.) _____

Is the Resource Affected by a Local Preservation Ordinance? yes no unknown Describe _____

DESCRIPTION

Style Frame Vernacular Exterior Plan Rectangular Number of Stories 1
Exterior Fabric(s) 1. Aluminum 2. _____ 3. _____
Roof Type(s) 1. Gable 2. _____ 3. _____
Roof Material(s) 1. Sheet metal:5V crimp 2. _____ 3. _____
Roof secondary strucs. (dormers etc.) 1. _____ 2. _____
Windows (types, materials, etc.) Metal replacement 1/1 SHS windows are present.

Distinguishing Architectural Features (exterior or interior ornaments) The building features NH wood surrounds and cornerboards.

Ancillary Features / Outbuildings (record outbuildings, major landscape features; use continuation sheet if needed.) There is a N gabled roof outbuilding which has been stuccoed.

| DHR USE ONLY | | OFFICIAL EVALUATION | | DHR USE ONLY | |
|--|---|---------------------|-------|--------------|-------|
| NR List Date | SHPO – Appears to meet criteria for NR listing: <input type="checkbox"/> yes <input type="checkbox"/> no <input type="checkbox"/> insufficient info | Date | _____ | Init. | _____ |
| <input type="checkbox"/> Owner Objection | KEEPER – Determined eligible: <input type="checkbox"/> yes <input type="checkbox"/> no | Date | _____ | | |
| | NR Criteria for Evaluation: <input type="checkbox"/> a <input type="checkbox"/> b <input type="checkbox"/> c <input type="checkbox"/> d (see <i>National Register Bulletin 15</i> , p. 2) | | | | |

DESCRIPTION (continued)

Chimney: No. 0 Chimney Material(s): 1. 2.
Structural System(s): 1. Wood frame 2. 3.
Foundation Type(s): 1. Piers 2.
Foundation Material(s): 1. Concrete Block 2.
Main Entrance (stylistic details) At the S facade is a replacement wood panel door accessed by concrete steps with NH wood rail.
Porch Descriptions (types, locations, roof types, etc.) None observed

Condition (overall resource condition): []excellent [x]good []fair []deteriorated []ruinous
Narrative Description of Resource This FV style residence is rectangular in form with a side gable roof and E slight front gable extension. It has been re-clad in aluminum siding.

Archaeological Remains []Check if Archaeological Form Completed

RESEARCH METHODS (check all that apply)

[x]FMSF record search (sites/surveys) []library research []building permits [x]Sanborn maps
[]FL State Archives/photo collection []city directory []occupant/owner interview []plat maps
[x]property appraiser / tax records []newspaper files []neighbor interview []Public Lands Survey (DEP)
[x]cultural resource survey (CRAS) []historic photos []interior inspection []HABS/HAER record search
[x]other methods (describe) Historic aerial and aerial photographs
Bibliographic References (give FMSF manuscript # if relevant, use continuation sheet if needed)

OPINION OF RESOURCE SIGNIFICANCE

Appears to meet the criteria for National Register listing individually? []yes [x]no []insufficient information
Appears to meet the criteria for National Register listing as part of a district? []yes [x]no []insufficient information
Explanation of Evaluation (required, whether significant or not; use separate sheet if needed) This building exhibits modifications and does not possess sufficient significance for individual listing in the National Register. It is located in an area of altered historic resources which would not comprise a National Register Historic District.
Area(s) of Historical Significance (see National Register Bulletin 15, p. 8 for categories: e.g. "architecture", "ethnic heritage", "community planning & development", etc.)
1. 3. 5.
2. 4. 6.

DOCUMENTATION

Accessible Documentation Not Filed with the Site File - including field notes, analysis notes, photos, plans and other important documents
1) Document type Field notes Maintaining organization Janus Research
Document description File or accession #'s
2) Document type Field maps Maintaining organization Janus Research
Document description File or accession #'s

RECORDER INFORMATION

Recorder Name Janus Research Affiliation Janus Research
Recorder Contact Information 1107 N. Ward St., Tampa FL 33607 / (813) 636-8200 / janus@janus-research.com
(address / phone / fax / e-mail)

Required Attachments
1 USGS 7.5' MAP WITH STRUCTURE LOCATION PINPOINTED IN RED
2 LARGE SCALE STREET, PLAT OR PARCEL MAP (available from most property appraiser web sites)
3 PHOTO OF MAIN FACADE, ARCHIVAL B&W PRINT OR DIGITAL IMAGE FILE
If submitting an image file, it must be included on disk or CD AND in hard copy format (plain paper is acceptable). Digital image must be at least 1600 x 1200 pixels, 24-bit color, jpeg or tiff.

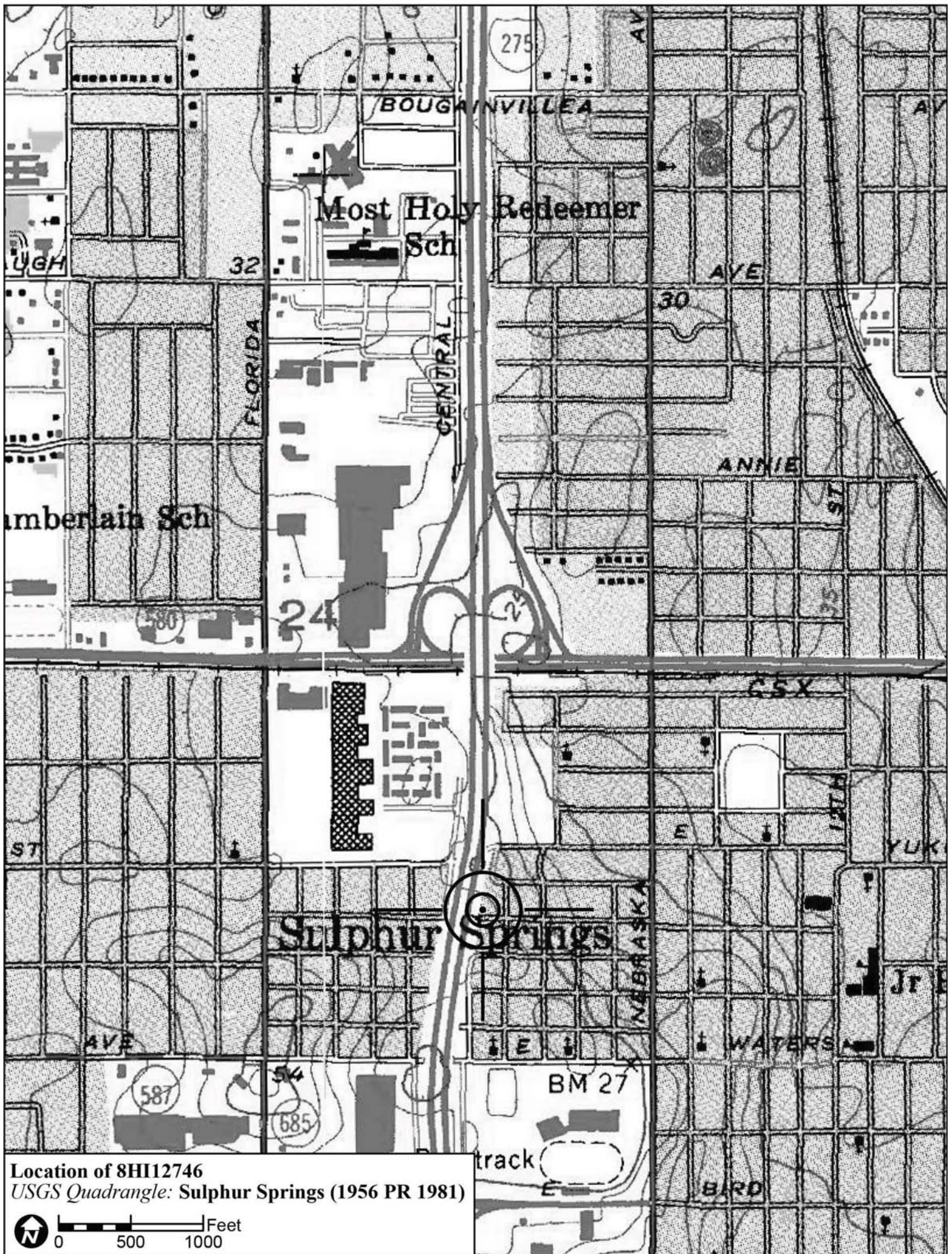
PHOTOGRAPH



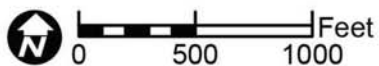
SKETCH MAP



USGS QUADRANGLE MAP



Location of 8HI12746
USGS Quadrangle: Sulphur Springs (1956 PR 1981)



Original
 Update



HISTORICAL STRUCTURE FORM

FLORIDA MASTER SITE FILE

Version 4.0 1/07

Site #8 **HI12719**
Field Date 1-30-2015
Form Date 2-6-2015
Recorder # 429

Shaded Fields represent the minimum acceptable level of documentation.
Consult the *Guide to Historical Structure Forms* for detailed instructions.

Site Name(s) (address if none) 8410 N Lamar Ave Multiple Listing (DHR only) _____
Survey Project Name I-275 Martin Luther King Blvd to N of Bearss Ave Survey # (DHR only) _____
National Register Category (please check one) building structure district site object
Ownership: private-profit private-nonprofit private-individual private-nonspecific city county state federal Native American foreign unknown

LOCATION & MAPPING

Street Number 8410 Direction N Street Name Lamar Street Type Avenue Suffix Direction _____
Address: _____
Cross Streets (nearest/between) W side, b/w E Fairbanks and E Rampart St
USGS 7.5 Map Name SULPHUR SPRINGS USGS Date 1987 Plat or Other Map _____
City / Town (within 3 miles) Tampa In City Limits? yes no unknown County Hillsborough
Township 28S Range 18E Section 24 1/4 section: NW SW SE NE Irregular-name: _____
Tax Parcel # 099547-0000 Landgrant _____
Subdivision Name Sulphur Springs Block _____ Lot _____
UTM Coordinates: Zone 16 17 Easting 356936 Northing 3100946
Other Coordinates: X: _____ Y: _____ Coordinate System & Datum _____
Name of Public Tract (e.g., park) _____

HISTORY

Construction Year: 1943 approximately year listed or earlier year listed or later
Original Use Private Residence (House/Cottage/Cabin) From (year): 1943 To (year): _____
Current Use Private Residence (House/Cottage/Cabin) From (year): _____ To (year): 2015
Other Use _____ From (year): _____ To (year): _____
Moves: yes no unknown Date: _____ Original address _____
Alterations: yes no unknown Date: c. 1980s Nature Porch encl, windows/doors, stuccoed
Additions: yes no unknown Date: _____ Nature _____
Architect (last name first): Unknown Builder (last name first): Unknown
Ownership History (especially original owner, dates, profession, etc.) _____

Is the Resource Affected by a Local Preservation Ordinance? yes no unknown Describe _____

DESCRIPTION

Style Frame Vernacular Exterior Plan Rectangular Number of Stories 1
Exterior Fabric(s) 1. Stucco 2. _____ 3. _____
Roof Type(s) 1. Gable 2. _____ 3. _____
Roof Material(s) 1. Composition roll 2. _____ 3. _____
Roof secondary strucs. (dormers etc.) 1. _____ 2. _____
Windows (types, materials, etc.) Wood 1/1 DHS, metal replacement multi-light jalousie and 6-light sliding sash windows are present.
Distinguishing Architectural Features (exterior or interior ornaments) The building features textured stucco, drop siding at gable ends, knee braces, vents, and wood surrounds.
Ancillary Features / Outbuildings (record outbuildings, major landscape features; use continuation sheet if needed.) There is a small gabled roof stuccoed storage building immediately N of the main residence.

| DHR USE ONLY | | OFFICIAL EVALUATION | | DHR USE ONLY | |
|--|---|---------------------|-------|--------------|-------|
| NR List Date | SHPO – Appears to meet criteria for NR listing: <input type="checkbox"/> yes <input type="checkbox"/> no <input type="checkbox"/> insufficient info | Date | _____ | Init. | _____ |
| <input type="checkbox"/> Owner Objection | KEEPER – Determined eligible: <input type="checkbox"/> yes <input type="checkbox"/> no | Date | _____ | | |
| | NR Criteria for Evaluation: <input type="checkbox"/> a <input type="checkbox"/> b <input type="checkbox"/> c <input type="checkbox"/> d (see <i>National Register Bulletin 15</i> , p. 2) | | | | |

DESCRIPTION (continued)

Chimney: No. 1 Chimney Material(s): 1. Stucco 2.
Structural System(s): 1. Wood frame 2. 3.
Foundation Type(s): 1. Piers 2.
Foundation Material(s): 1. Brick 2.
Main Entrance (stylistic details) At the E facade enclosed porch is a replacement panel door.
Porch Descriptions (types, locations, roof types, etc.) None observed

Condition (overall resource condition): []excellent [x]good []fair []deteriorated []ruinous
Narrative Description of Resource This FV style residence is rectangular in form with a main front gable roof. At the E the main entrance porch has been enclosed. The building has sustained a NH stucco treatment.

Archaeological Remains []Check if Archaeological Form Completed

RESEARCH METHODS (check all that apply)

[x]FMSF record search (sites/surveys) []library research []building permits [x]Sanborn maps
[]FL State Archives/photo collection []city directory []occupant/owner interview []plat maps
[x]property appraiser / tax records []newspaper files []neighbor interview []Public Lands Survey (DEP)
[x]cultural resource survey (CRAS) []historic photos []interior inspection []HABS/HAER record search
[x]other methods (describe) Historic aerial and aerial photographs
Bibliographic References (give FMSF manuscript # if relevant, use continuation sheet if needed)

OPINION OF RESOURCE SIGNIFICANCE

Appears to meet the criteria for National Register listing individually? []yes [x]no []insufficient information
Appears to meet the criteria for National Register listing as part of a district? []yes [x]no []insufficient information
Explanation of Evaluation (required, whether significant or not; use separate sheet if needed) This building exhibits modifications and does not possess sufficient significance for individual listing in the National Register. It is located in an area of altered historic resources which would not comprise a National Register Historic District.
Area(s) of Historical Significance (see National Register Bulletin 15, p. 8 for categories: e.g. "architecture", "ethnic heritage", "community planning & development", etc.)
1. 3. 5.
2. 4. 6.

DOCUMENTATION

Accessible Documentation Not Filed with the Site File - including field notes, analysis notes, photos, plans and other important documents
1) Document type Field notes Maintaining organization Janus Research
Document description File or accession #'s
2) Document type Field maps Maintaining organization Janus Research
Document description File or accession #'s

RECORDER INFORMATION

Recorder Name Janus Research Affiliation Janus Research
Recorder Contact Information 1107 N. Ward St., Tampa FL 33607 / (813) 636-8200 / janus@janus-research.com
(address / phone / fax / e-mail)

Required Attachments
1 USGS 7.5' MAP WITH STRUCTURE LOCATION PINPOINTED IN RED
2 LARGE SCALE STREET, PLAT OR PARCEL MAP (available from most property appraiser web sites)
3 PHOTO OF MAIN FACADE, ARCHIVAL B&W PRINT OR DIGITAL IMAGE FILE
If submitting an image file, it must be included on disk or CD AND in hard copy format (plain paper is acceptable). Digital image must be at least 1600 x 1200 pixels, 24-bit color, jpeg or tiff.

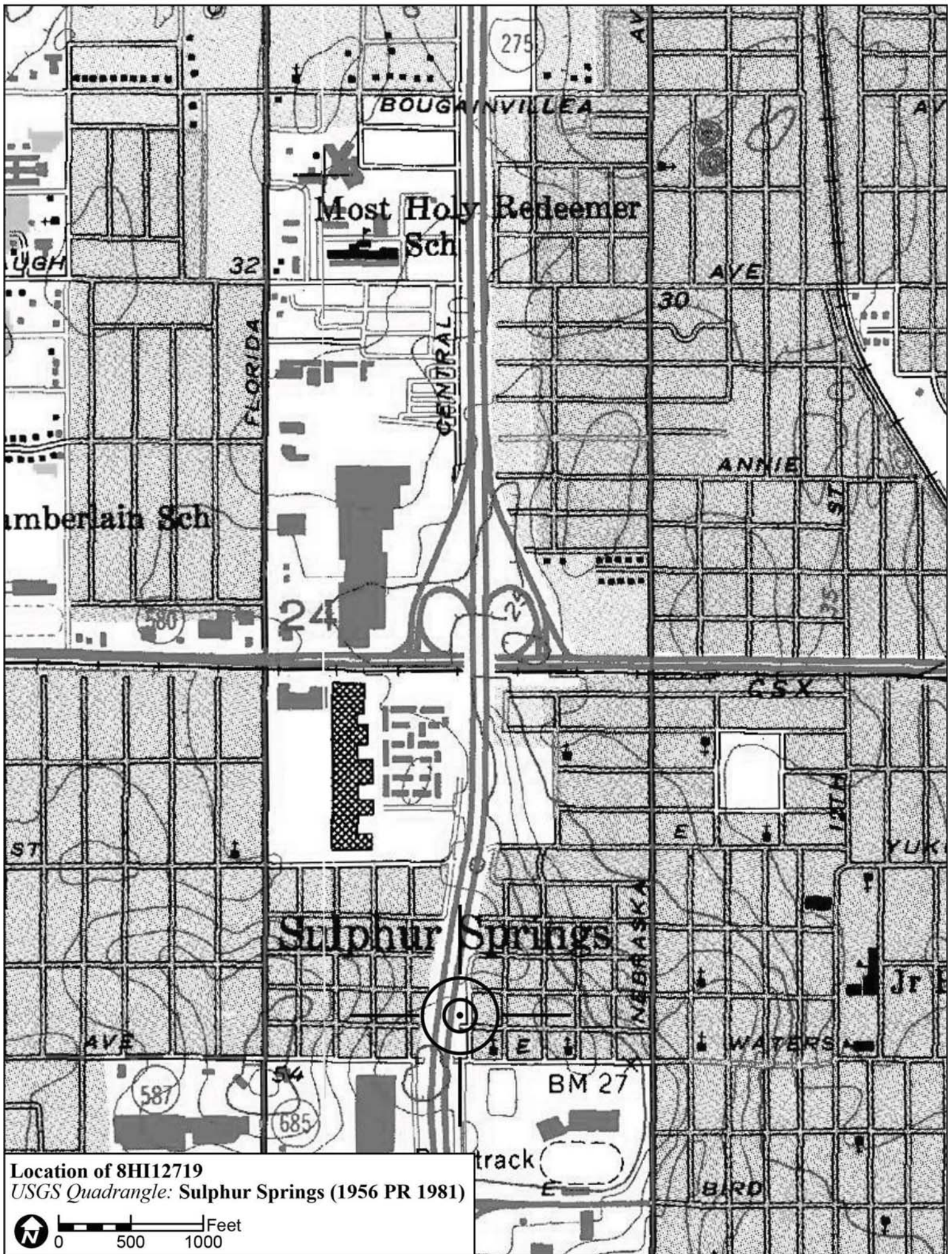
PHOTOGRAPH



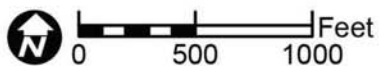
SKETCH MAP



USGS QUADRANGLE MAP



Location of 8HI12719
USGS Quadrangle: Sulphur Springs (1956 PR 1981)



Original
 Update



HISTORICAL STRUCTURE FORM

FLORIDA MASTER SITE FILE

Version 4.0 1/07

Site #8 **HI12723**
Field Date 2-7-2015
Form Date 3-3-2015
Recorder # 363

Shaded Fields represent the minimum acceptable level of documentation.
Consult the *Guide to Historical Structure Forms* for detailed instructions.

Site Name(s) (address if none) 8415 N Seminole Ave Multiple Listing (DHR only) _____
Survey Project Name I-275 Martin Luther King Blvd to N of Bearss Ave Survey # (DHR only) _____
National Register Category (please check one) building structure district site object
Ownership: private-profit private-nonprofit private-individual private-nonspecific city county state federal Native American foreign unknown

LOCATION & MAPPING

Street Number 8415 Direction N Street Name Seminole Street Type Avenue Suffix Direction _____
Address: _____
Cross Streets (nearest/between) E side, b/w E Rampart St and E Fairbanks St
USGS 7.5 Map Name SULPHUR SPRINGS USGS Date 1987 Plat or Other Map _____
City / Town (within 3 miles) Tampa In City Limits? yes no unknown County Hillsborough
Township 28S Range 18E Section 24 1/4 section: NW SW SE NE Irregular-name: _____
Tax Parcel # 099248-0000 Landgrant _____
Subdivision Name Irvinton Heights Block _____ Lot _____
UTM Coordinates: Zone 16 17 Easting 356849 Northing 3100982
Other Coordinates: X: _____ Y: _____ Coordinate System & Datum _____
Name of Public Tract (e.g., park) _____

HISTORY

Construction Year: 1947 approximately year listed or earlier year listed or later
Original Use Private Residence (House/Cottage/Cabin) From (year): 1947 To (year): c1960
Current Use Duplex From (year): c1960 To (year): 2015
Other Use _____ From (year): _____ To (year): _____
Moves: yes no unknown Date: _____ Original address _____
Alterations: yes no unknown Date: c. 1970s Nature Windows/doors, asbestos
Additions: yes no unknown Date: c. 1970s Nature gable roof E addition
Architect (last name first): Unknown Builder (last name first): Unknown
Ownership History (especially original owner, dates, profession, etc.) _____

Is the Resource Affected by a Local Preservation Ordinance? yes no unknown Describe _____

DESCRIPTION

Style Frame Vernacular Exterior Plan Irregular Number of Stories 1
Exterior Fabric(s) 1. Shingles-asbestos 2. _____ 3. _____
Roof Type(s) 1. Gable 2. Flat 3. _____
Roof Material(s) 1. Composition shingles 2. _____ 3. _____
Roof secondary strucs. (dormers etc.) 1. _____ 2. _____
Windows (types, materials, etc.) Metal replacement 1/1 and 6/6 SHS windows are present, in addition to 3-light awning windows.
Distinguishing Architectural Features (exterior or interior ornaments) The building features vents and wood surrounds.

Ancillary Features / Outbuildings (record outbuildings, major landscape features; use continuation sheet if needed.) None

| DHR USE ONLY | | OFFICIAL EVALUATION | | DHR USE ONLY | |
|--|---|---------------------|-------------|--------------|--|
| NR List Date _____ | SHPO – Appears to meet criteria for NR listing: <input type="checkbox"/> yes <input type="checkbox"/> no <input type="checkbox"/> insufficient info | Date _____ | Init. _____ | | |
| <input type="checkbox"/> Owner Objection | KEEPER – Determined eligible: <input type="checkbox"/> yes <input type="checkbox"/> no | Date _____ | | | |
| | NR Criteria for Evaluation: <input type="checkbox"/> a <input type="checkbox"/> b <input type="checkbox"/> c <input type="checkbox"/> d (see <i>National Register Bulletin 15</i> , p. 2) | | | | |

DESCRIPTION (continued)

Chimney: No. 0 Chimney Material(s): 1. 2.
Structural System(s): 1. Wood frame 2. 3.
Foundation Type(s): 1. Piers 2.
Foundation Material(s): 1. Concrete, Generic 2.
Main Entrance (stylistic details) At the N front gable porch is a replacement door and at the SE cross-gable is a replacement door in the screened porch.
Porch Descriptions (types, locations, roof types, etc.) Within the SE side cross-gable is a W roof extension screened porch.

Condition (overall resource condition): []excellent [x]good []fair []deteriorated []ruinous
Narrative Description of Resource This FV style duplex is irregular in form A N front gable portion and SE cross-gable portion. An entrance has been added at the W elevation of the N front gable and there is a roof extension porch addition at the SE. There is also an E gable addition.
Archaeological Remains []Check if Archaeological Form Completed

RESEARCH METHODS (check all that apply)

[x]FMSF record search (sites/surveys) []library research []building permits [x]Sanborn maps
[]FL State Archives/photo collection []city directory []occupant/owner interview []plat maps
[x]property appraiser / tax records []newspaper files []neighbor interview []Public Lands Survey (DEP)
[x]cultural resource survey (CRAS) []historic photos []interior inspection []HABS/HAER record search
[x]other methods (describe) Historic aerial and aerial photographs
Bibliographic References (give FMSF manuscript # if relevant, use continuation sheet if needed)

OPINION OF RESOURCE SIGNIFICANCE

Appears to meet the criteria for National Register listing individually? []yes [x]no []insufficient information
Appears to meet the criteria for National Register listing as part of a district? []yes [x]no []insufficient information
Explanation of Evaluation (required, whether significant or not; use separate sheet if needed) This building exhibits modifications and does not possess sufficient significance for individual listing in the National Register. It is located in an area of altered/deteriorated resources which would not comprise a historic district.
Area(s) of Historical Significance (see National Register Bulletin 15, p. 8 for categories: e.g. "architecture", "ethnic heritage", "community planning & development", etc.)
1. 3. 5.
2. 4. 6.

DOCUMENTATION

Accessible Documentation Not Filed with the Site File - including field notes, analysis notes, photos, plans and other important documents
1) Document type Field notes Maintaining organization Janus Research
Document description File or accession #'s
2) Document type Field maps Maintaining organization Janus Research
Document description File or accession #'s

RECORDER INFORMATION

Recorder Name Janus Research Affiliation Janus Research
Recorder Contact Information 1107 N. Ward St., Tampa FL 33607 / (813) 636-8200 / janus@janus-research.com
(address / phone / fax / e-mail)


Required Attachments

- 1 USGS 7.5' MAP WITH STRUCTURE LOCATION PINPOINTED IN RED
2 LARGE SCALE STREET, PLAT OR PARCEL MAP (available from most property appraiser web sites)
3 PHOTO OF MAIN FACADE, ARCHIVAL B&W PRINT OR DIGITAL IMAGE FILE
If submitting an image file, it must be included on disk or CD AND in hard copy format (plain paper is acceptable). Digital image must be at least 1600 x 1200 pixels, 24-bit color, jpeg or tiff.

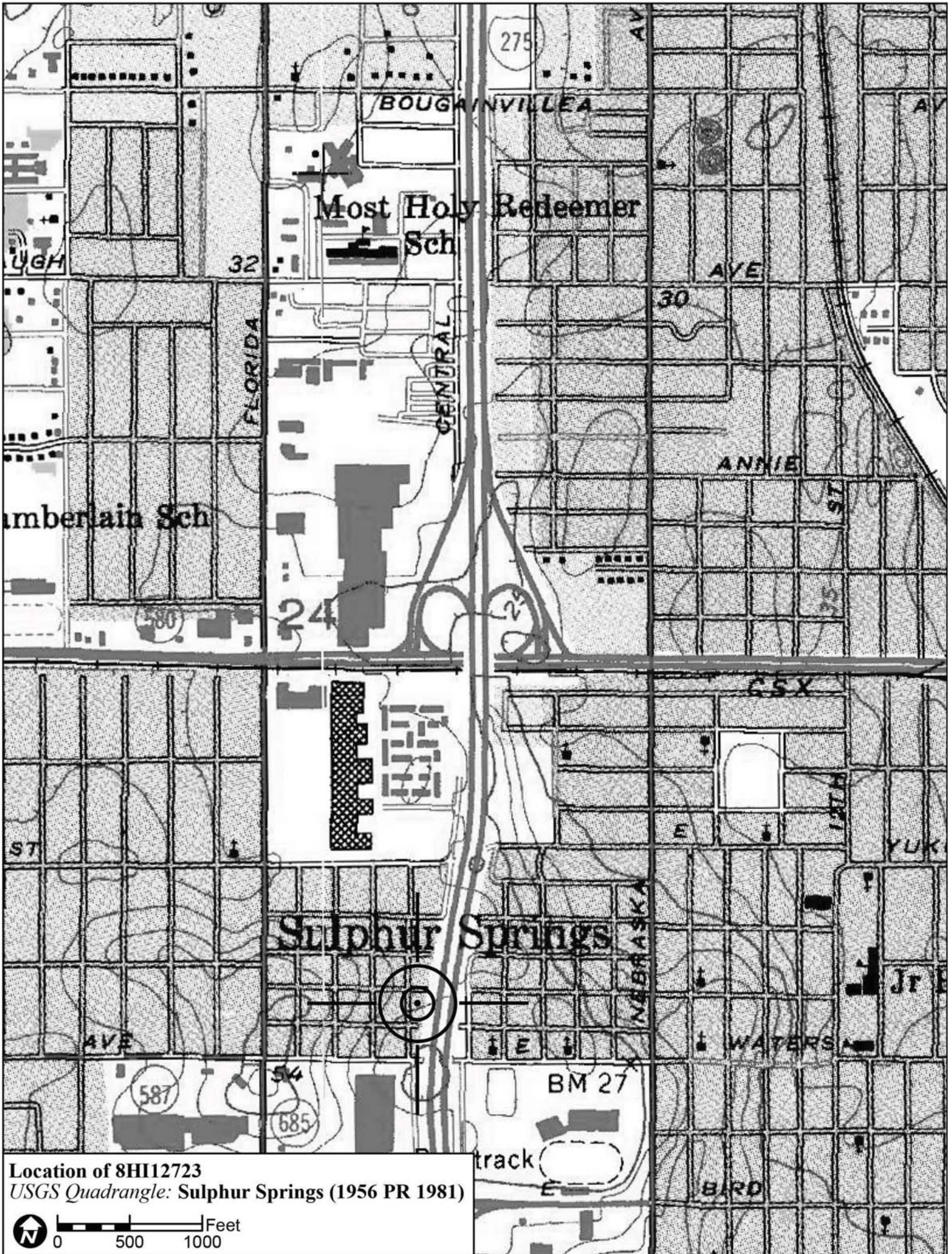
PHOTOGRAPH



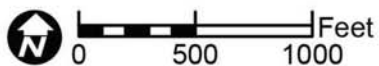
SKETCH MAP



USGS QUADRANGLE MAP



Location of 8HI12723
USGS Quadrangle: Sulphur Springs (1956 PR 1981)



Original
 Update



HISTORICAL STRUCTURE FORM

FLORIDA MASTER SITE FILE

Version 4.0 1/07

Site #8 **HI12731**
Field Date 1-30-2015
Form Date 2-6-2015
Recorder # 437

Shaded Fields represent the minimum acceptable level of documentation.
Consult the *Guide to Historical Structure Forms* for detailed instructions.

Site Name(s) (address if none) 8505 N Lamar Ave Multiple Listing (DHR only) _____
Survey Project Name I-275 Martin Luther King Blvd to N of Bearss Ave Survey # (DHR only) _____
National Register Category (please check one) building structure district site object
Ownership: private-profit private-nonprofit private-individual private-nonspecific city county state federal Native American foreign unknown

LOCATION & MAPPING

Street Number 8505 Direction N Street Name Lamar Street Type Avenue Suffix Direction _____
Address: _____
Cross Streets (nearest/between) E side, b/w E Fairbanks St and E Wood St
USGS 7.5 Map Name SULPHUR SPRINGS USGS Date 1987 Plat or Other Map _____
City / Town (within 3 miles) Tampa In City Limits? yes no unknown County Hillsborough
Township 28S Range 18E Section 24 ¼ section: NW SW SE NE Irregular-name: _____
Tax Parcel # 099491-0000 Landgrant _____
Subdivision Name Sulphur Springs Block _____ Lot _____
UTM Coordinates: Zone 16 17 Easting 356977 Northing 3101033
Other Coordinates: X: _____ Y: _____ Coordinate System & Datum _____
Name of Public Tract (e.g., park) _____

HISTORY

Construction Year: 1923 approximately year listed or earlier year listed or later
Original Use Private Residence (House/Cottage/Cabin) From (year): 1923 To (year): _____
Current Use Private Residence (House/Cottage/Cabin) From (year): _____ To (year): 2015
Other Use _____ From (year): _____ To (year): _____
Moves: yes no unknown Date: _____ Original address _____
Alterations: yes no unknown Date: c. 1970s Nature Porch encl, windows/doors replaced
Additions: yes no unknown Date: c. 1960s Nature Possible W addition
Architect (last name first): Unknown Builder (last name first): Unknown
Ownership History (especially original owner, dates, profession, etc.) _____

Is the Resource Affected by a Local Preservation Ordinance? yes no unknown Describe _____

DESCRIPTION

Style Bungalow Exterior Plan Irregular Number of Stories 1
Exterior Fabric(s) 1. Drop siding 2. _____ 3. _____
Roof Type(s) 1. Gable 2. _____ 3. _____
Roof Material(s) 1. Composition shingles 2. _____ 3. _____
Roof secondary strucs. (dormers etc.) 1. _____ 2. _____
Windows (types, materials, etc.) Metal replacement 1/1 and 2/2 SHS windows are present.

Distinguishing Architectural Features (exterior or interior ornaments) The building features cornerboards, knee braces, vents, wood surrounds, and visible battered columns at the W enclosed porch.

Ancillary Features / Outbuildings (record outbuildings, major landscape features; use continuation sheet if needed.) There is an E wood frame gable roof cottage. This appears to be the former garage according to 1951 Sanborn mapping.

| DHR USE ONLY | | OFFICIAL EVALUATION | | DHR USE ONLY | |
|--|---|---------------------|-------------|--------------|--|
| NR List Date _____ | SHPO – Appears to meet criteria for NR listing: <input type="checkbox"/> yes <input type="checkbox"/> no <input type="checkbox"/> insufficient info | Date _____ | Init. _____ | | |
| <input type="checkbox"/> Owner Objection | KEEPER – Determined eligible: <input type="checkbox"/> yes <input type="checkbox"/> no | Date _____ | | | |
| | NR Criteria for Evaluation: <input type="checkbox"/> a <input type="checkbox"/> b <input type="checkbox"/> c <input type="checkbox"/> d (see <i>National Register Bulletin 15</i> , p. 2) | | | | |

DESCRIPTION (continued)

Chimney: No. 0 Chimney Material(s): 1. _____ 2. _____
 Structural System(s): 1. Wood frame 2. _____ 3. _____
 Foundation Type(s): 1. Piers 2. _____
 Foundation Material(s): 1. Brick 2. _____
 Main Entrance (stylistic details) At the W facade enclosed porch is a replacement wood door.

Porch Descriptions (types, locations, roof types, etc.) None observed

Condition (overall resource condition): excellent good fair deteriorated ruinous

Narrative Description of Resource This Bungalow is irregular in form with a main front gable roof and W front gable roof extension porch, which has been enclosed. According to current aerials, it appears there is a E addition.

Archaeological Remains _____ Check if Archaeological Form Completed

RESEARCH METHODS (check all that apply)

FMSF record search (sites/surveys) library research building permits Sanborn maps
 FL State Archives/photo collection city directory occupant/owner interview plat maps
 property appraiser / tax records newspaper files neighbor interview Public Lands Survey (DEP)
 cultural resource survey (CRAS) historic photos interior inspection HABS/HAER record search
 other methods (describe) Historic aerial and aerial photographs

Bibliographic References (give FMSF manuscript # if relevant, use continuation sheet if needed) _____

OPINION OF RESOURCE SIGNIFICANCE

Appears to meet the criteria for National Register listing individually? yes no insufficient information

Appears to meet the criteria for National Register listing as part of a district? yes no insufficient information

Explanation of Evaluation (required, whether significant or not; use separate sheet if needed) This building exhibits modifications and does not possess sufficient significance for individual listing in the National Register. It is located in an area of altered historic resources which would not comprise a National Register Historic District.

Area(s) of Historical Significance (see *National Register Bulletin 15*, p. 8 for categories: e.g. "architecture", "ethnic heritage", "community planning & development", etc.)

1. _____ 3. _____ 5. _____
 2. _____ 4. _____ 6. _____

DOCUMENTATION

Accessible Documentation Not Filed with the Site File - including field notes, analysis notes, photos, plans and other important documents

1) Document type Field notes Maintaining organization Janus Research
 Document description _____ File or accession #'s _____
 2) Document type Field maps Maintaining organization Janus Research
 Document description _____ File or accession #'s _____

RECORDER INFORMATION

Recorder Name Janus Research Affiliation Janus Research

Recorder Contact Information 1107 N. Ward St., Tampa FL 33607 / (813) 636-8200 / janus@janus-research.com
 (address / phone / fax / e-mail)

Required Attachments

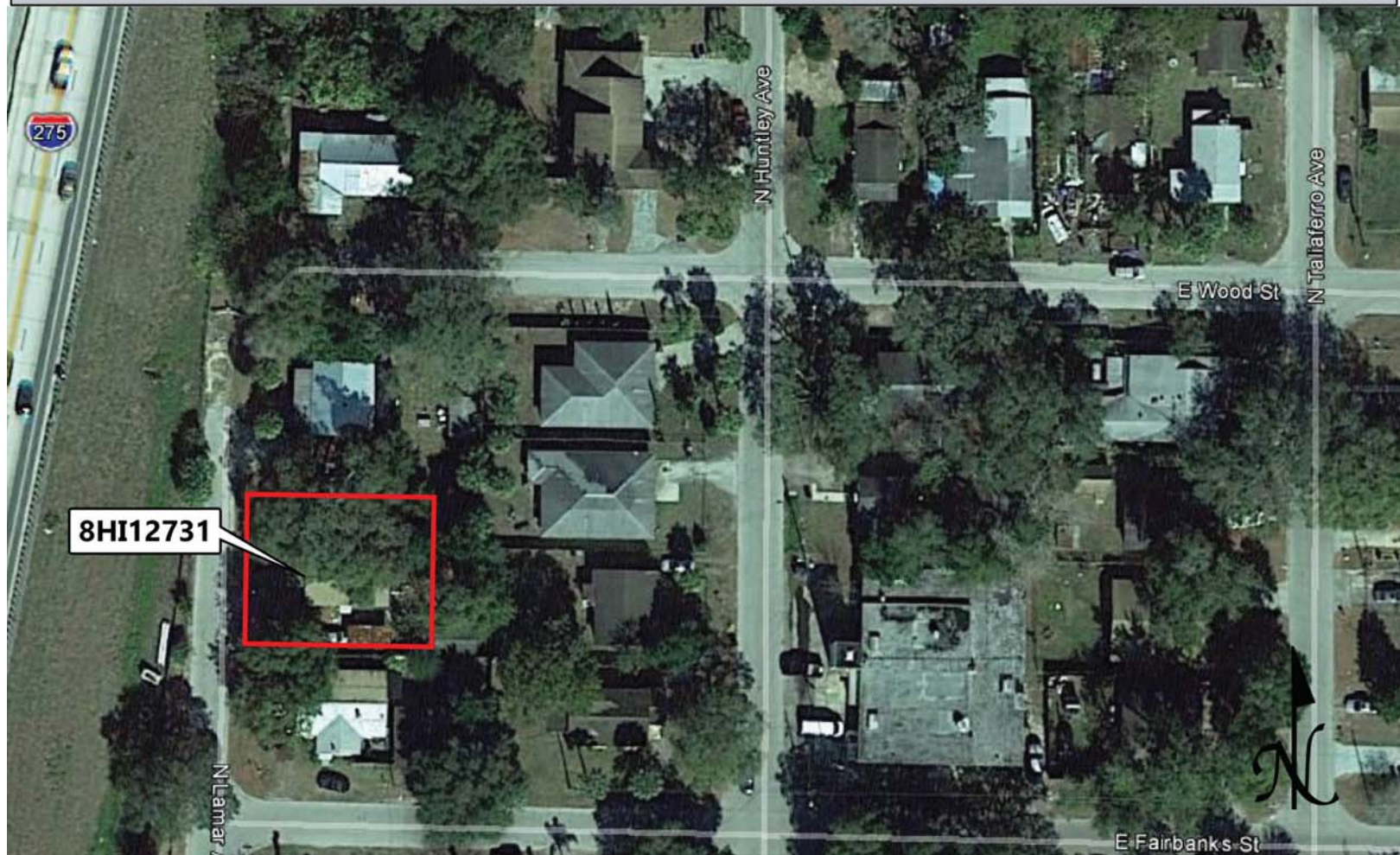
- ① USGS 7.5' MAP WITH STRUCTURE LOCATION PINPOINTED IN RED
- ② LARGE SCALE STREET, PLAT OR PARCEL MAP (available from most property appraiser web sites)
- ③ PHOTO OF MAIN FACADE, ARCHIVAL B&W PRINT OR DIGITAL IMAGE FILE

If submitting an image file, it must be included on disk or CD AND in hard copy format (plain paper is acceptable).
 Digital image must be at least 1600 x 1200 pixels, 24-bit color, jpeg or tiff.

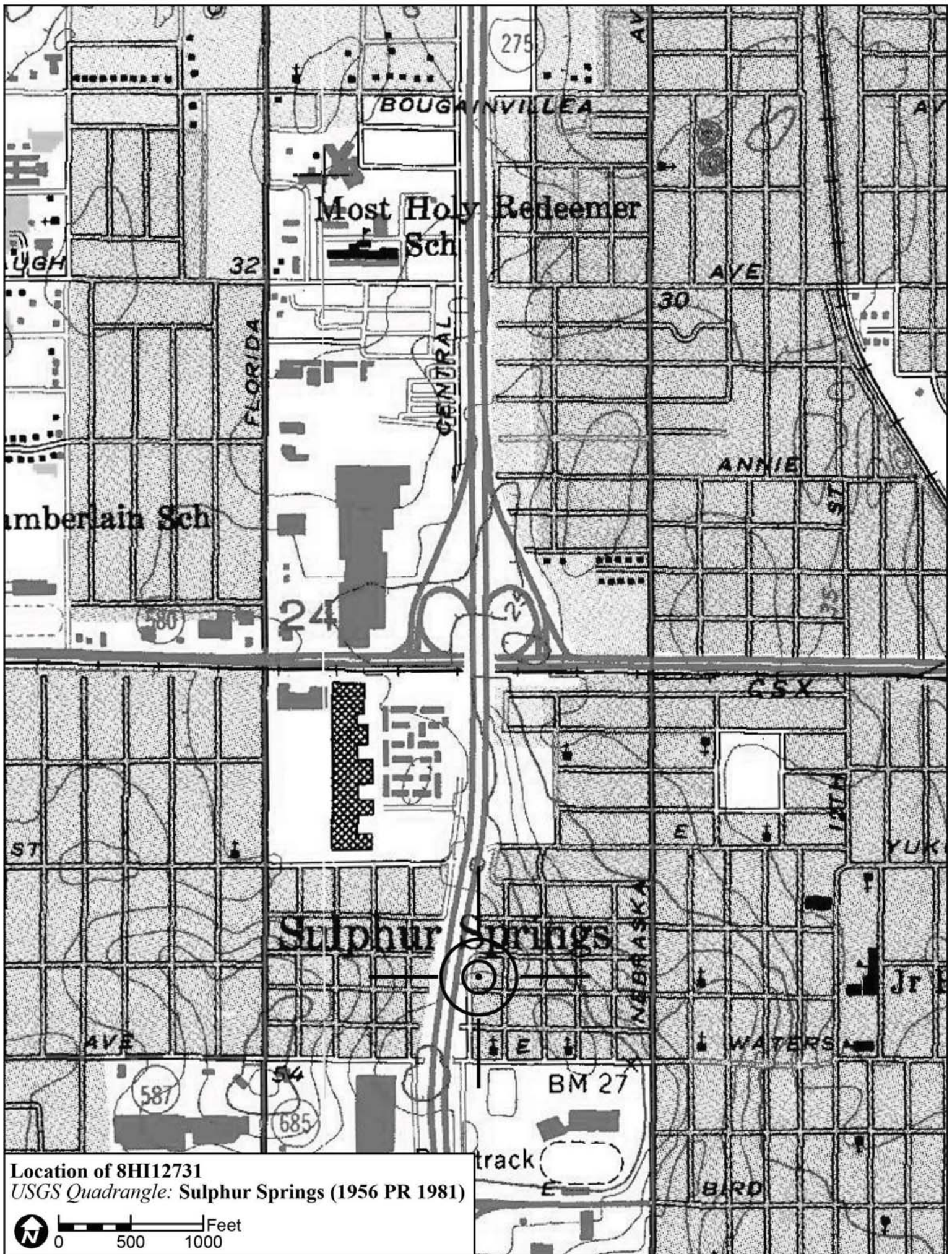
PHOTOGRAPH



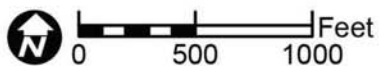
SKETCH MAP



USGS QUADRANGLE MAP



Location of 8HI12731
USGS Quadrangle: Sulphur Springs (1956 PR 1981)



Original
 Update



HISTORICAL STRUCTURE FORM

FLORIDA MASTER SITE FILE

Version 4.0 1/07

Site #8 **HI12725**
Field Date 1-30-2015
Form Date 2-6-2015
Recorder # 432

Shaded Fields represent the minimum acceptable level of documentation.
Consult the *Guide to Historical Structure Forms* for detailed instructions.

Site Name(s) (address if none) 8417 N Lamar Ave Multiple Listing (DHR only) _____
Survey Project Name I-275 Martin Luther King Blvd to N of Bearss Ave Survey # (DHR only) _____
National Register Category (please check one) building structure district site object
Ownership: private-profit private-nonprofit private-individual private-nonspecific city county state federal Native American foreign unknown

LOCATION & MAPPING

Street Number 8417 Direction N Street Name Lamar Street Type Avenue Suffix Direction _____
Address: _____
Cross Streets (nearest / between) SE inter of E Fairbanks St and N Lamar Av
USGS 7.5 Map Name SULPHUR SPRINGS USGS Date 1987 Plat or Other Map _____
City / Town (within 3 miles) Tampa In City Limits? yes no unknown County Hillsborough
Township 28S Range 18E Section 24 ¼ section: NW SW SE NE Irregular-name: _____
Tax Parcel # 099545-0000 Landgrant _____
Subdivision Name Sulphur Springs Block _____ Lot _____
UTM Coordinates: Zone 16 17 Easting 356974 Northing 3100991
Other Coordinates: X: _____ Y: _____ Coordinate System & Datum _____
Name of Public Tract (e.g., park) _____

HISTORY

Construction Year: 1930 approximately year listed or earlier year listed or later
Original Use Private Residence (House/Cottage/Cabin) From (year): 1930 To (year): _____
Current Use Private Residence (House/Cottage/Cabin) From (year): _____ To (year): 2015
Other Use _____ From (year): _____ To (year): _____
Moves: yes no unknown Date: _____ Original address _____
Alterations: yes no unknown Date: c. 1990s Nature Windows/doors replaced, porch tiled
Additions: yes no unknown Date: _____ Nature _____
Architect (last name first): Unknown Builder (last name first): Unknown
Ownership History (especially original owner, dates, profession, etc.) _____

Is the Resource Affected by a Local Preservation Ordinance? yes no unknown Describe _____

DESCRIPTION

Style Bungalow Exterior Plan Rectangular Number of Stories 1
Exterior Fabric(s) 1. Weatherboard 2. _____ 3. _____
Roof Type(s) 1. Gable 2. _____ 3. _____
Roof Material(s) 1. Composition shingles 2. _____ 3. _____
Roof secondary strucs. (dormers etc.) 1. _____ 2. _____
Windows (types, materials, etc.) Wood 1/1 DHS windows are present.

Distinguishing Architectural Features (exterior or interior ornaments) The building features cornerboards, vents, wood surrounds, and square battered porch columns a top NH stuccoed piers.

Ancillary Features / Outbuildings (record outbuildings, major landscape features; use continuation sheet if needed.) None observed

| DHR USE ONLY | | OFFICIAL EVALUATION | | DHR USE ONLY | |
|--|---|---------------------|-------------|--------------|--|
| NR List Date _____ | SHPO – Appears to meet criteria for NR listing: <input type="checkbox"/> yes <input type="checkbox"/> no <input type="checkbox"/> insufficient info | Date _____ | Init. _____ | | |
| <input type="checkbox"/> Owner Objection | KEEPER – Determined eligible: <input type="checkbox"/> yes <input type="checkbox"/> no | Date _____ | | | |
| | NR Criteria for Evaluation: <input type="checkbox"/> a <input type="checkbox"/> b <input type="checkbox"/> c <input type="checkbox"/> d (see <i>National Register Bulletin 15</i> , p. 2) | | | | |

DESCRIPTION (continued)

Chimney: No. 0 Chimney Material(s): 1. Wood frame 2. Piers 3. Brick
Structural System(s): 1. Wood frame 2. Piers 3. Brick
Foundation Type(s): 1. Piers 2. Brick
Foundation Material(s): 1. Brick 2.
Main Entrance (stylistic details) Within the W porch is a replacement panel door with fanlight.

Porch Descriptions (types, locations, roof types, etc.) The W entrance porch is within the W gable end. It incorporates square battered columns a top stuccoed masonry piers. The porch has been NH tiled.

Condition (overall resource condition): []excellent [x]good []fair []deteriorated []ruinous

Narrative Description of Resource This Bungalow is rectangular in form with a front gable roof. The entrance porch is set within the W gable end. The building possesses a good degree of historic integrity.

Archaeological Remains []Check if Archaeological Form Completed

RESEARCH METHODS (check all that apply)

- [x]FMSF record search (sites/surveys) []library research []building permits [x]Sanborn maps
[]FL State Archives/photo collection []city directory []occupant/owner interview []plat maps
[x]property appraiser / tax records []newspaper files []neighbor interview []Public Lands Survey (DEP)
[x]cultural resource survey (CRAS) []historic photos []interior inspection []HABS/HAER record search
[x]other methods (describe) Historic aerial and aerial photographs

Bibliographic References (give FMSF manuscript # if relevant, use continuation sheet if needed)

OPINION OF RESOURCE SIGNIFICANCE

Appears to meet the criteria for National Register listing individually? []yes [x]no []insufficient information
Appears to meet the criteria for National Register listing as part of a district? []yes [x]no []insufficient information
Explanation of Evaluation (required, whether significant or not; use separate sheet if needed) This building does not possess sufficient significance for individual listing in the National Register. It is located in an area of altered historic resources which would not comprise a National Register Historic District.

Area(s) of Historical Significance (see National Register Bulletin 15, p. 8 for categories: e.g. "architecture", "ethnic heritage", "community planning & development", etc.)
1. 3. 5.
2. 4. 6.

DOCUMENTATION

Accessible Documentation Not Filed with the Site File - including field notes, analysis notes, photos, plans and other important documents
1) Document type Field notes Maintaining organization Janus Research
Document description File or accession #'s
2) Document type Field maps Maintaining organization Janus Research
Document description File or accession #'s

RECORDER INFORMATION

Recorder Name Janus Research Affiliation Janus Research
Recorder Contact Information 1107 N. Ward St., Tampa FL 33607 / (813) 636-8200 / janus@janus-research.com
(address / phone / fax / e-mail)

Required Attachments
1 USGS 7.5' MAP WITH STRUCTURE LOCATION PINPOINTED IN RED
2 LARGE SCALE STREET, PLAT OR PARCEL MAP (available from most property appraiser web sites)
3 PHOTO OF MAIN FACADE, ARCHIVAL B&W PRINT OR DIGITAL IMAGE FILE
If submitting an image file, it must be included on disk or CD AND in hard copy format (plain paper is acceptable). Digital image must be at least 1600 x 1200 pixels, 24-bit color, jpeg or tiff.

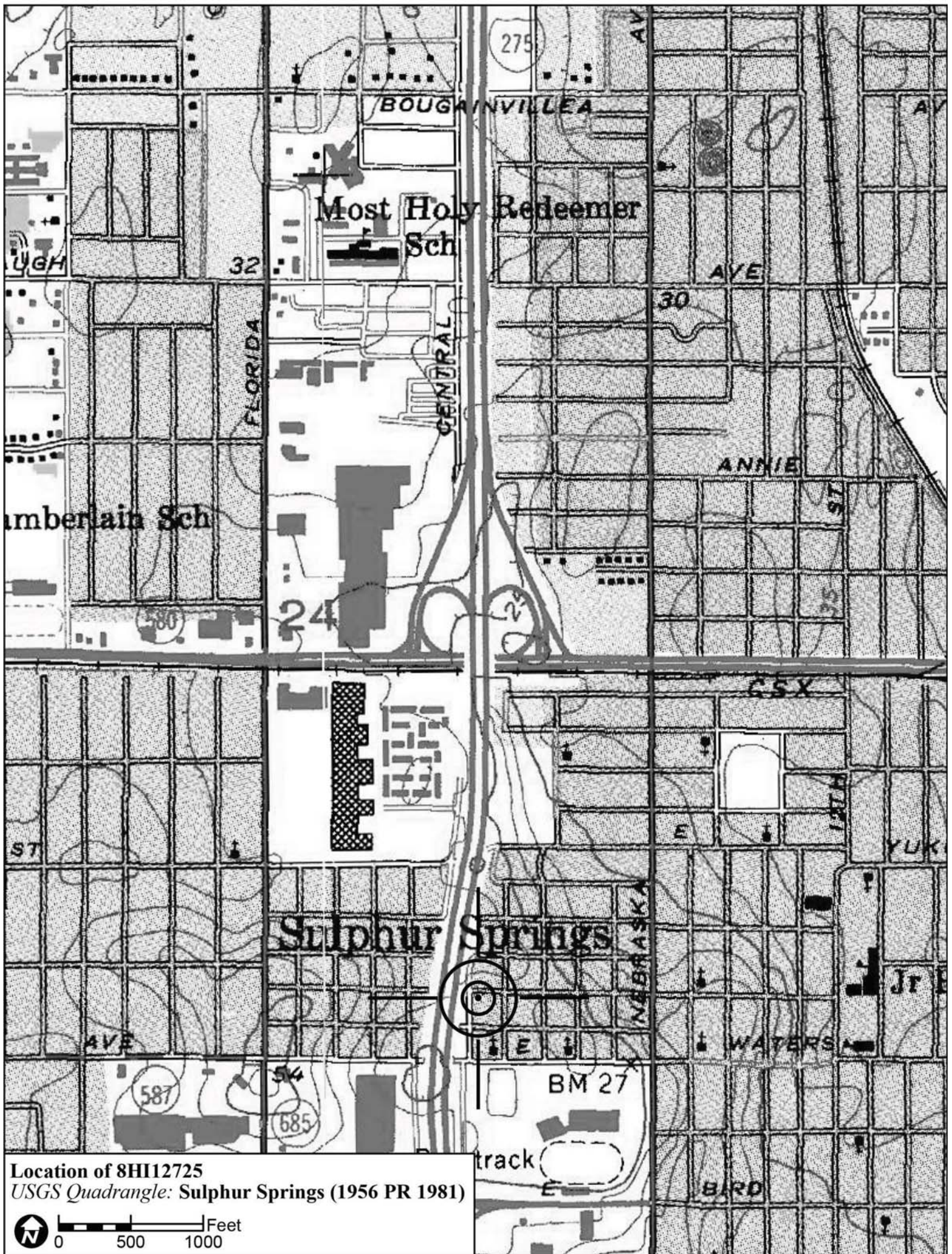
PHOTOGRAPH




SKETCH MAP



USGS QUADRANGLE MAP



Location of 8HI12725
USGS Quadrangle: Sulphur Springs (1956 PR 1981)



Original
 Update



HISTORICAL STRUCTURE FORM

FLORIDA MASTER SITE FILE

Version 4.0 1/07

Site #8 **HI12728**
Field Date 1-30-2015
Form Date 2-6-2015
Recorder # 433

Shaded Fields represent the minimum acceptable level of documentation.
Consult the *Guide to Historical Structure Forms* for detailed instructions.

Site Name(s) (address if none) 702 N Fairbanks St Multiple Listing (DHR only) _____
Survey Project Name I-275 Martin Luther King Blvd to N of Bearss Ave Survey # (DHR only) _____
National Register Category (please check one) building structure district site object
Ownership: private-profit private-nonprofit private-individual private-nonspecific city county state federal Native American foreign unknown

LOCATION & MAPPING

Street Number 702 Direction N Street Name Fairbanks Street Type Street Suffix Direction _____
Address: _____
Cross Streets (nearest / between) SE inter of E Fairbanks St and N Lamar Av
USGS 7.5 Map Name SULPHUR SPRINGS USGS Date 1987 Plat or Other Map _____
City / Town (within 3 miles) Tampa In City Limits? yes no unknown County Hillsborough
Township 28S Range 18E Section 24 ¼ section: NW SW SE NE Irregular-name: _____
Tax Parcel # 099490-0000 Landgrant _____
Subdivision Name Sulphur Springs Block _____ Lot _____
UTM Coordinates: Zone 16 17 Easting 356974 Northing 3101021
Other Coordinates: X: _____ Y: _____ Coordinate System & Datum _____
Name of Public Tract (e.g., park) _____

HISTORY

Construction Year: 1939 approximately year listed or earlier year listed or later
Original Use Private Residence (House/Cottage/Cabin) From (year): 1939 To (year): _____
Current Use Private Residence (House/Cottage/Cabin) From (year): _____ To (year): 2015
Other Use _____ From (year): _____ To (year): _____
Moves: yes no unknown Date: _____ Original address _____
Alterations: yes no unknown Date: c. 1970s Nature Porch encl, aluminum, windows/doors
Additions: yes no unknown Date: _____ Nature _____
Architect (last name first): Unknown Builder (last name first): Unknown
Ownership History (especially original owner, dates, profession, etc.) _____

Is the Resource Affected by a Local Preservation Ordinance? yes no unknown Describe _____

DESCRIPTION

Style Bungalow Exterior Plan Irregular Number of Stories 1
Exterior Fabric(s) 1. Aluminum 2. _____ 3. _____
Roof Type(s) 1. Gable 2. _____ 3. _____
Roof Material(s) 1. Sheet metal:standing seam 2. _____ 3. _____
Roof secondary strucs. (dormers etc.) 1. _____ 2. _____
Windows (types, materials, etc.) Metal replacement 1/1 SHS windows are present.

Distinguishing Architectural Features (exterior or interior ornaments) The building features cornerboards, vents, and NH metal awnings.

Ancillary Features / Outbuildings (record outbuildings, major landscape features; use continuation sheet if needed.) There is an E CB gabled roof 1-bay garage.

| DHR USE ONLY | | OFFICIAL EVALUATION | | DHR USE ONLY | |
|--|---|---------------------|-------|--------------|-------|
| NR List Date | SHPO – Appears to meet criteria for NR listing: <input type="checkbox"/> yes <input type="checkbox"/> no <input type="checkbox"/> insufficient info | Date | _____ | Init. | _____ |
| <input type="checkbox"/> Owner Objection | KEEPER – Determined eligible: <input type="checkbox"/> yes <input type="checkbox"/> no | Date | _____ | | |
| | NR Criteria for Evaluation: <input type="checkbox"/> a <input type="checkbox"/> b <input type="checkbox"/> c <input type="checkbox"/> d (see <i>National Register Bulletin 15</i> , p. 2) | | | | |

DESCRIPTION (continued)

Chimney: No. 1 Chimney Material(s): 1. Brick 2.
Structural System(s): 1. Wood frame 2. 3.
Foundation Type(s): 1. Piers 2.
Foundation Material(s): 1. Concrete Block 2.
Main Entrance (stylistic details) At the S enclosed porch is a replacement wood door.
Porch Descriptions (types, locations, roof types, etc.) None observed

Condition (overall resource condition): []excellent []good [x]fair []deteriorated []ruinous
Narrative Description of Resource This Bungalow is irregular in form with a main side gable roof and S front gable enclosed porch. The building has been re-clad in aluminum siding.

Archaeological Remains []Check if Archaeological Form Completed

RESEARCH METHODS (check all that apply)

[x]FMSF record search (sites/surveys) []library research []building permits [x]Sanborn maps
[]FL State Archives/photo collection []city directory []occupant/owner interview []plat maps
[x]property appraiser / tax records []newspaper files []neighbor interview []Public Lands Survey (DEP)
[x]cultural resource survey (CRAS) []historic photos []interior inspection []HABS/HAER record search
[x]other methods (describe) Historic aerial and aerial photographs
Bibliographic References (give FMSF manuscript # if relevant, use continuation sheet if needed)

OPINION OF RESOURCE SIGNIFICANCE

Appears to meet the criteria for National Register listing individually? []yes [x]no []insufficient information
Appears to meet the criteria for National Register listing as part of a district? []yes [x]no []insufficient information
Explanation of Evaluation (required, whether significant or not; use separate sheet if needed) This building exhibits modifications and does not possess sufficient significance for individual listing in the National Register. It is located in an area of altered historic resources which would not comprise a National Register Historic District.
Area(s) of Historical Significance (see National Register Bulletin 15, p. 8 for categories: e.g. "architecture", "ethnic heritage", "community planning & development", etc.)
1. 3. 5.
2. 4. 6.

DOCUMENTATION

Accessible Documentation Not Filed with the Site File - including field notes, analysis notes, photos, plans and other important documents
1) Document type Field notes Maintaining organization Janus Research
Document description File or accession #'s
2) Document type Field maps Maintaining organization Janus Research
Document description File or accession #'s

RECORDER INFORMATION

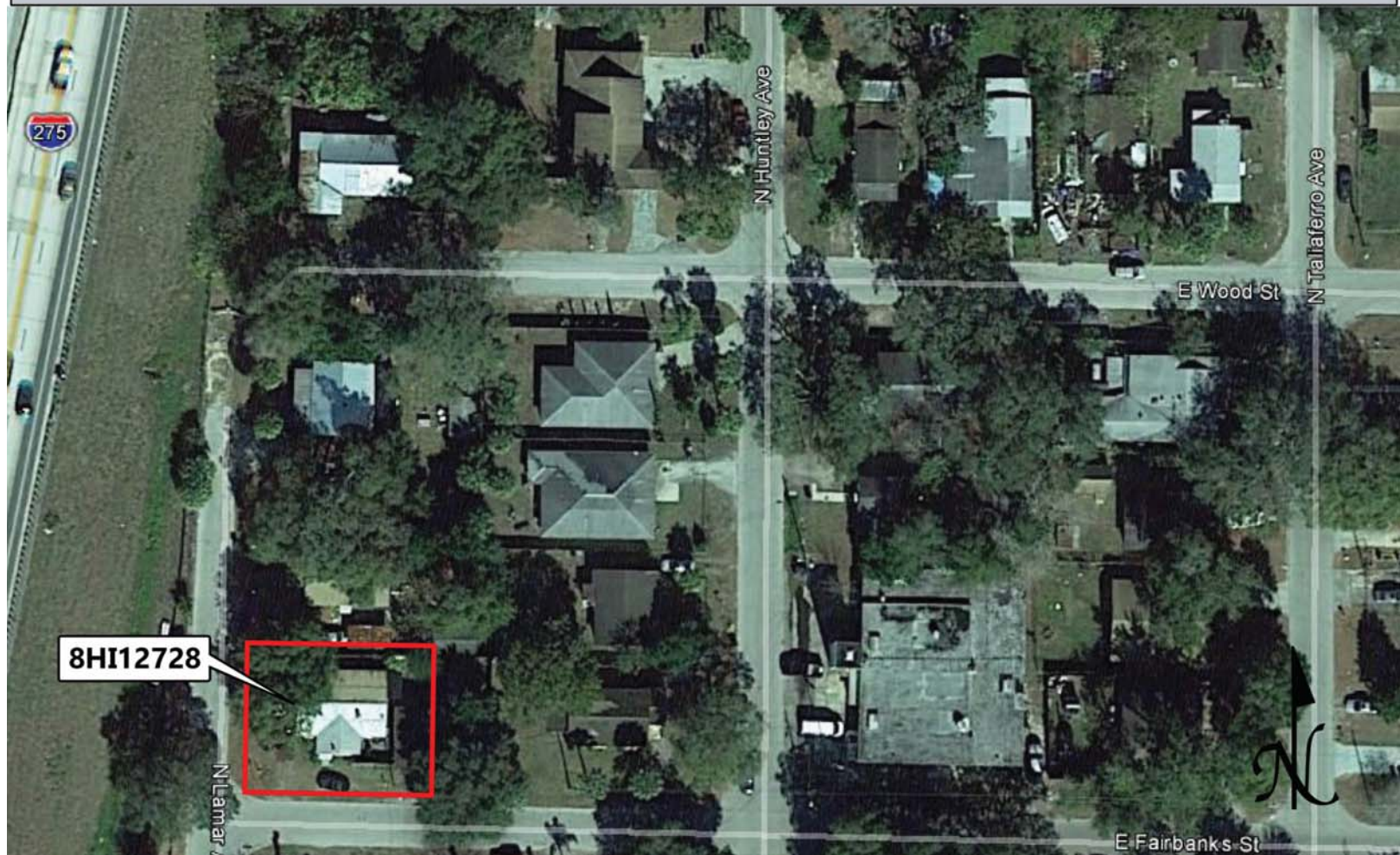
Recorder Name Janus Research Affiliation Janus Research
Recorder Contact Information 1107 N. Ward St., Tampa FL 33607 / (813) 636-8200 / janus@janus-research.com
(address / phone / fax / e-mail)

Required Attachments
1 USGS 7.5' MAP WITH STRUCTURE LOCATION PINPOINTED IN RED
2 LARGE SCALE STREET, PLAT OR PARCEL MAP (available from most property appraiser web sites)
3 PHOTO OF MAIN FACADE, ARCHIVAL B&W PRINT OR DIGITAL IMAGE FILE
If submitting an image file, it must be included on disk or CD AND in hard copy format (plain paper is acceptable). Digital image must be at least 1600 x 1200 pixels, 24-bit color, jpeg or tiff.

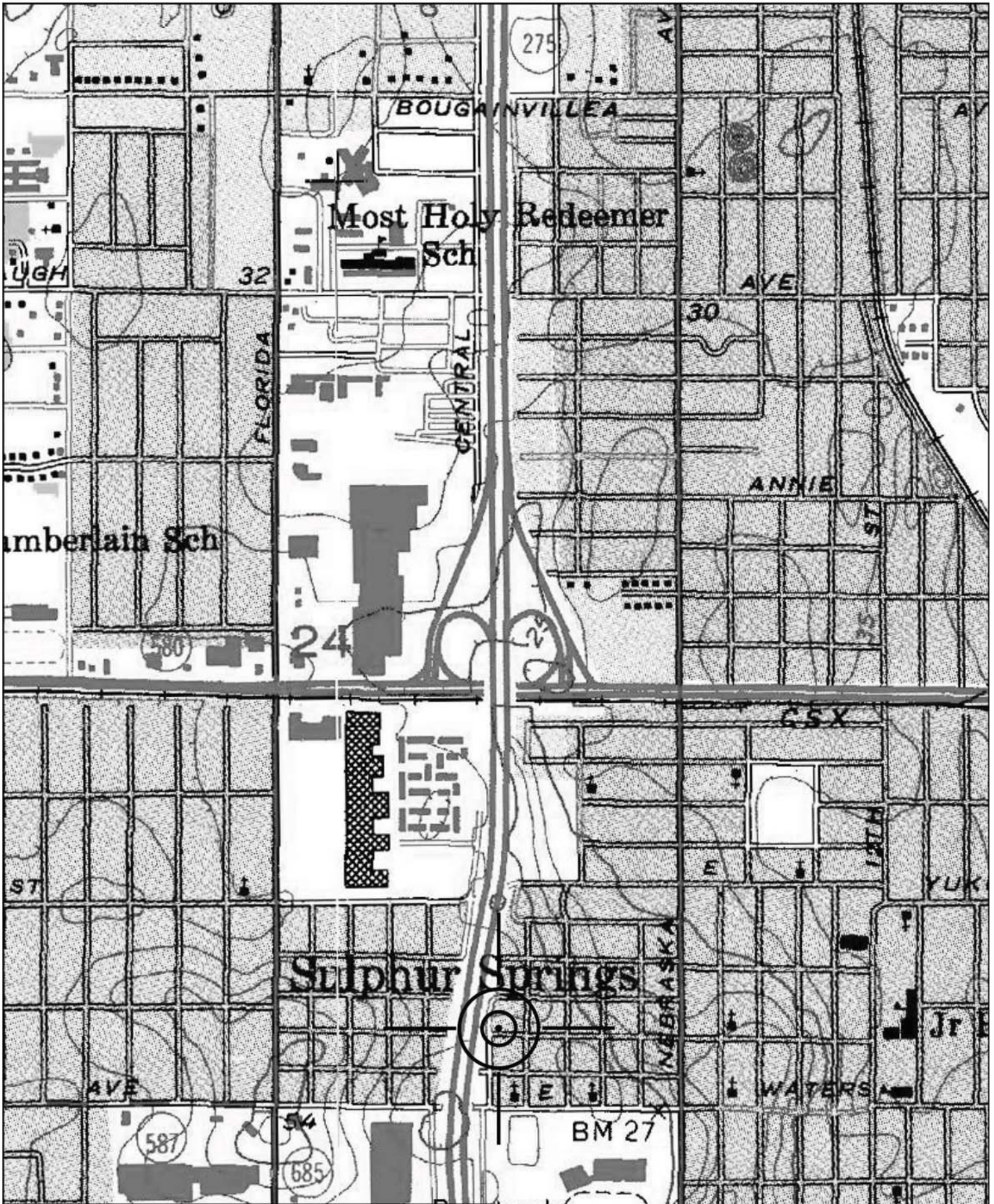
PHOTOGRAPH



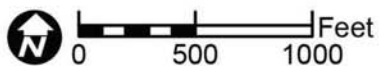
SKETCH MAP



USGS QUADRANGLE MAP



Location of 8HI12728
USGS Quadrangle: Sulphur Springs (1956 PR 1981)



Original
 Update



HISTORICAL STRUCTURE FORM

FLORIDA MASTER SITE FILE

Version 4.0 1/07

Site #8 **HI12732**
Field Date 1-30-2015
Form Date 2-6-2015
Recorder # 438

Shaded Fields represent the minimum acceptable level of documentation.
Consult the *Guide to Historical Structure Forms* for detailed instructions.

Site Name(s) (address if none) 8509 N Lamar Ave Multiple Listing (DHR only) _____
Survey Project Name I-275 Martin Luther King Blvd to N of Bearss Ave Survey # (DHR only) _____
National Register Category (please check one) building structure district site object
Ownership: private-profit private-nonprofit private-individual private-nonspecific city county state federal Native American foreign unknown

LOCATION & MAPPING

Street Number 8509 Direction N Street Name Lamar Street Type Avenue Suffix Direction _____
Address: _____
Cross Streets (nearest/between) E side, b/w E Fairbanks St and E Wood St
USGS 7.5 Map Name SULPHUR SPRINGS USGS Date 1987 Plat or Other Map _____
City / Town (within 3 miles) Tampa In City Limits? yes no unknown County Hillsborough
Township 28S Range 18E Section 24 ¼ section: NW SW SE NE Irregular-name: _____
Tax Parcel # 099492-0000 Landgrant _____
Subdivision Name Sulphur Springs Block _____ Lot _____
UTM Coordinates: Zone 16 17 Easting 356973 Northing 3101065
Other Coordinates: X: _____ Y: _____ Coordinate System & Datum _____
Name of Public Tract (e.g., park) _____

HISTORY

Construction Year: 1914 approximately year listed or earlier year listed or later
Original Use Private Residence (House/Cottage/Cabin) From (year): 1914 To (year): _____
Current Use Private Residence (House/Cottage/Cabin) From (year): _____ To (year): 2015
Other Use _____ From (year): _____ To (year): _____
Moves: yes no unknown Date: _____ Original address _____
Alterations: yes no unknown Date: c. 1970s Nature Porch railing, door replaced
Additions: yes no unknown Date: c. 1950s Nature S shed roof carport
Architect (last name first): Unknown Builder (last name first): Unknown
Ownership History (especially original owner, dates, profession, etc.) _____

Is the Resource Affected by a Local Preservation Ordinance? yes no unknown Describe _____

DESCRIPTION

Style Frame Vernacular Exterior Plan Irregular Number of Stories 1 1/2
Exterior Fabric(s) 1. Drop siding 2. _____ 3. _____
Roof Type(s) 1. Gable 2. Shed 3. _____
Roof Material(s) 1. Sheet metal:5V crimp 2. _____ 3. _____
Roof secondary strucs. (dormers etc.) 1. _____ 2. _____
Windows (types, materials, etc.) Wood 1/1 DHS windows are present.

Distinguishing Architectural Features (exterior or interior ornaments) The building features cornerboards and wood surrounds.

Ancillary Features / Outbuildings (record outbuildings, major landscape features; use continuation sheet if needed.) At the E is a gabled roof wood frame shed.

| DHR USE ONLY | | OFFICIAL EVALUATION | | DHR USE ONLY | |
|--|---|---------------------|-------|--------------|-------|
| NR List Date | SHPO – Appears to meet criteria for NR listing: <input type="checkbox"/> yes <input type="checkbox"/> no <input type="checkbox"/> insufficient info | Date | _____ | Init. | _____ |
| <input type="checkbox"/> Owner Objection | KEEPER – Determined eligible: <input type="checkbox"/> yes <input type="checkbox"/> no | Date | _____ | | |
| | NR Criteria for Evaluation: <input type="checkbox"/> a <input type="checkbox"/> b <input type="checkbox"/> c <input type="checkbox"/> d (see <i>National Register Bulletin 15</i> , p. 2) | | | | |

DESCRIPTION (continued)

Chimney: No. 1 Chimney Material(s): 1. Brick 2.
Structural System(s): 1. Wood frame 2. 3.
Foundation Type(s): 1. Piers 2.
Foundation Material(s): 1. Concrete Block 2.
Main Entrance (stylistic details) Within the W porch is a replacement panel door.

Porch Descriptions (types, locations, roof types, etc.) The W entrance porch is beneath a shed roof extension which incorporates simple wood supports and a replacement railing.

Condition (overall resource condition): []excellent [x]good []fair []deteriorated []ruinous

Narrative Description of Resource This FV style residence is irregular in form with a main side gable roof and W shed extension entrance porch. There is an E shed roof extension from the side gable roof. A carport has been appended at the S elevation. It retains good historic integrity.

Archaeological Remains []Check if Archaeological Form Completed

RESEARCH METHODS (check all that apply)

- [x]FMSF record search (sites/surveys) []library research []building permits [x]Sanborn maps
[]FL State Archives/photo collection []city directory []occupant/owner interview []plat maps
[x]property appraiser / tax records []newspaper files []neighbor interview []Public Lands Survey (DEP)
[x]cultural resource survey (CRAS) []historic photos []interior inspection []HABS/HAER record search
[x]other methods (describe) Historic aerial and aerial photographs

Bibliographic References (give FMSF manuscript # if relevant, use continuation sheet if needed)

OPINION OF RESOURCE SIGNIFICANCE

Appears to meet the criteria for National Register listing individually? []yes [x]no []insufficient information

Appears to meet the criteria for National Register listing as part of a district? []yes [x]no []insufficient information

Explanation of Evaluation (required, whether significant or not; use separate sheet if needed) This building does not possess sufficient significance for individual listing in the National Register. It is located in an area of altered historic resources which would not comprise a National Register Historic District.

Area(s) of Historical Significance (see National Register Bulletin 15, p. 8 for categories: e.g. "architecture", "ethnic heritage", "community planning & development", etc.)
1. 3. 5.
2. 4. 6.

DOCUMENTATION

- Accessible Documentation Not Filed with the Site File - including field notes, analysis notes, photos, plans and other important documents
1) Document type Field notes Maintaining organization Janus Research
Document description File or accession #'s
2) Document type Field maps Maintaining organization Janus Research
Document description File or accession #'s

RECORDER INFORMATION

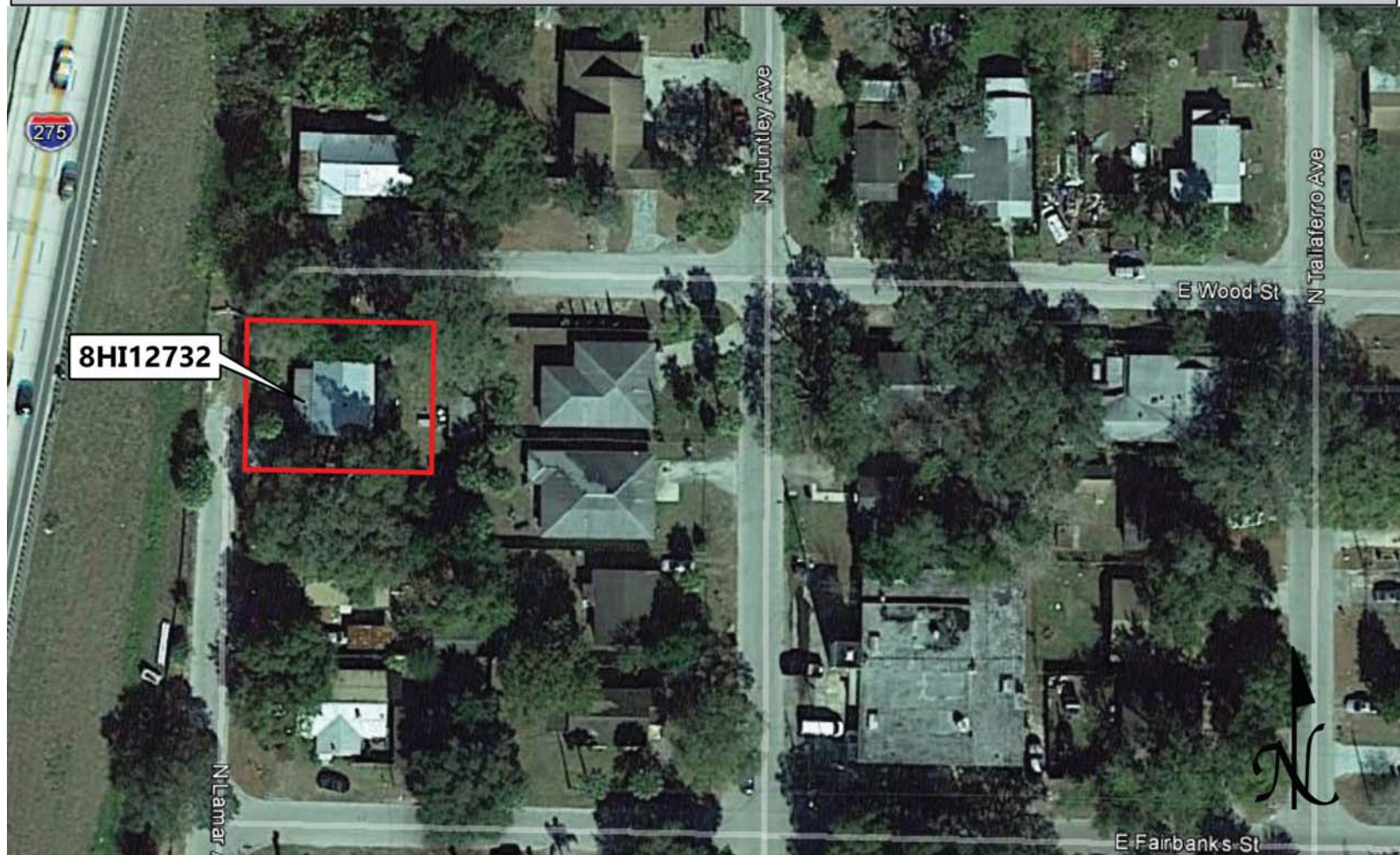
Recorder Name Janus Research Affiliation Janus Research
Recorder Contact Information 1107 N. Ward St., Tampa FL 33607 / (813) 636-8200 / janus@janus-research.com
(address / phone / fax / e-mail)

Required Attachments
1 USGS 7.5' MAP WITH STRUCTURE LOCATION PINPOINTED IN RED
2 LARGE SCALE STREET, PLAT OR PARCEL MAP (available from most property appraiser web sites)
3 PHOTO OF MAIN FACADE, ARCHIVAL B&W PRINT OR DIGITAL IMAGE FILE
If submitting an image file, it must be included on disk or CD AND in hard copy format (plain paper is acceptable). Digital image must be at least 1600 x 1200 pixels, 24-bit color, jpeg or tiff.

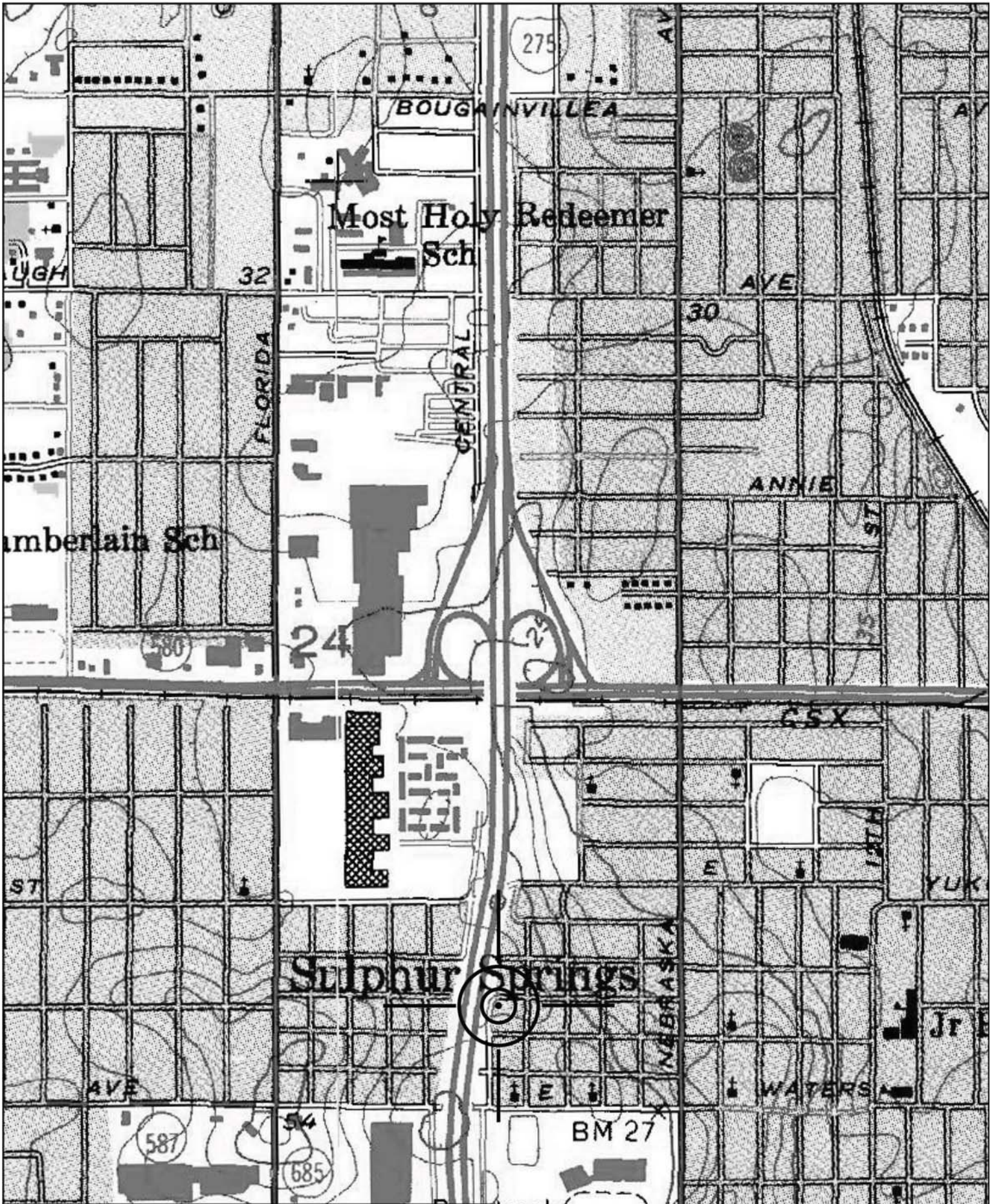
PHOTOGRAPH



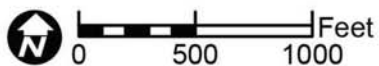
SKETCH MAP



USGS QUADRANGLE MAP



Location of 8HI12732
USGS Quadrangle: Sulphur Springs (1956 PR 1981)



Original
 Update



HISTORICAL STRUCTURE FORM

FLORIDA MASTER SITE FILE

Version 4.0 1/07

Site #8 **HI12747**
Field Date 2-7-2015
Form Date 3-3-2015
Recorder # 379

Shaded Fields represent the minimum acceptable level of documentation.
Consult the *Guide to Historical Structure Forms* for detailed instructions.

Site Name(s) (address if none) 8604 N Central Ave Multiple Listing (DHR only) _____
Survey Project Name I-275 Martin Luther King Blvd to N of Bearss Ave Survey # (DHR only) _____
National Register Category (please check one) building structure district site object
Ownership: private-profit private-nonprofit private-individual private-nonspecific city county state federal Native American foreign unknown

LOCATION & MAPPING

Street Number 8604 Direction N Street Name Central Street Type Avenue Suffix Direction _____
Address: _____
Cross Streets (nearest / between) NW corner of N Central Ave and E Seward St
USGS 7.5 Map Name SULPHUR SPRINGS USGS Date 1987 Plat or Other Map _____
City / Town (within 3 miles) Tampa In City Limits? yes no unknown County Hillsborough
Township 28S Range 18E Section 24 ¼ section: NW SW SE NE Irregular-name: _____
Tax Parcel # 099138-0000 Landgrant _____
Subdivision Name Irvinton Heights Block _____ Lot _____
UTM Coordinates: Zone 16 17 Easting 356887 Northing 3101194
Other Coordinates: X: _____ Y: _____ Coordinate System & Datum _____
Name of Public Tract (e.g., park) _____

HISTORY

Construction Year: 1949 approximately year listed or earlier year listed or later
Original Use Private Residence (House/Cottage/Cabin) From (year): 1949 To (year): _____
Current Use Private Residence (House/Cottage/Cabin) From (year): _____ To (year): 2015
Other Use _____ From (year): _____ To (year): _____
Moves: yes no unknown Date: _____ Original address _____
Alterations: yes no unknown Date: c. 1970s Nature Porch encl, windows/doors replaced
Additions: yes no unknown Date: c. 1970s Nature W shed roof screened in porch
Architect (last name first): Unknown Builder (last name first): Unknown
Ownership History (especially original owner, dates, profession, etc.) _____

Is the Resource Affected by a Local Preservation Ordinance? yes no unknown Describe _____

DESCRIPTION

Style Masonry Vernacular Exterior Plan Irregular Number of Stories 1
Exterior Fabric(s) 1. Concrete block 2. Wood/Plywood 3. _____
Roof Type(s) 1. Gable 2. Flat 3. Shed
Roof Material(s) 1. Composition shingles 2. Built-up 3. _____
Roof secondary strucs. (dormers etc.) 1. _____ 2. _____
Windows (types, materials, etc.) Metal replacement 1/1 SHS windows are present.

Distinguishing Architectural Features (exterior or interior ornaments) The building features concrete sills and wood frame at gable ends.

Ancillary Features / Outbuildings (record outbuildings, major landscape features; use continuation sheet if needed.) None

| DHR USE ONLY | | OFFICIAL EVALUATION | | DHR USE ONLY | |
|--|---|---------------------|-------------|--------------|--|
| NR List Date _____ | SHPO – Appears to meet criteria for NR listing: <input type="checkbox"/> yes <input type="checkbox"/> no <input type="checkbox"/> insufficient info | Date _____ | Init. _____ | | |
| <input type="checkbox"/> Owner Objection | KEEPER – Determined eligible: <input type="checkbox"/> yes <input type="checkbox"/> no | Date _____ | | | |
| | NR Criteria for Evaluation: <input type="checkbox"/> a <input type="checkbox"/> b <input type="checkbox"/> c <input type="checkbox"/> d (see <i>National Register Bulletin 15</i> , p. 2) | | | | |

DESCRIPTION (continued)

Chimney: No. 0 Chimney Material(s): 1. Concrete block 2.
Structural System(s): 1. Concrete block 2. 3.
Foundation Type(s): 1. Continuous 2.
Foundation Material(s): 1. Concrete Block 2.
Main Entrance (stylistic details) The main entrance replacement door is set at the S elevation of the SE corner enclosed porch.
Porch Descriptions (types, locations, roof types, etc.) There is a W shed roof addition screened in porch.

Condition (overall resource condition): []excellent []good [x]fair []deteriorated []ruinous
Narrative Description of Resource This MV style residence is irregular in form with a central side gable portion, W flat roof portion, and E shed extension where the SE entrance porch has been enclosed with plywood. To the W is a shed roof screened in porch addition.
Archaeological Remains []Check if Archaeological Form Completed

RESEARCH METHODS (check all that apply)

[x]FMSF record search (sites/surveys) []library research []building permits []Sanborn maps
[]FL State Archives/photo collection []city directory []occupant/owner interview []plat maps
[x]property appraiser / tax records []newspaper files []neighbor interview []Public Lands Survey (DEP)
[x]cultural resource survey (CRAS) []historic photos []interior inspection []HABS/HAER record search
[x]other methods (describe) Historic aerial and aerial photographs
Bibliographic References (give FMSF manuscript # if relevant, use continuation sheet if needed)

OPINION OF RESOURCE SIGNIFICANCE

Appears to meet the criteria for National Register listing individually? []yes [x]no []insufficient information
Appears to meet the criteria for National Register listing as part of a district? []yes [x]no []insufficient information
Explanation of Evaluation (required, whether significant or not; use separate sheet if needed) This building exhibits modifications and does not possess sufficient significance for individual listing in the National Register. It is located in an area of altered/deteriorated resources which would not comprise a historic district.
Area(s) of Historical Significance (see National Register Bulletin 15, p. 8 for categories: e.g. "architecture", "ethnic heritage", "community planning & development", etc.)
1. 3. 5.
2. 4. 6.

DOCUMENTATION

Accessible Documentation Not Filed with the Site File - including field notes, analysis notes, photos, plans and other important documents
1) Document type Field notes Maintaining organization Janus Research
Document description File or accession #'s
2) Document type Field maps Maintaining organization Janus Research
Document description File or accession #'s

RECORDER INFORMATION

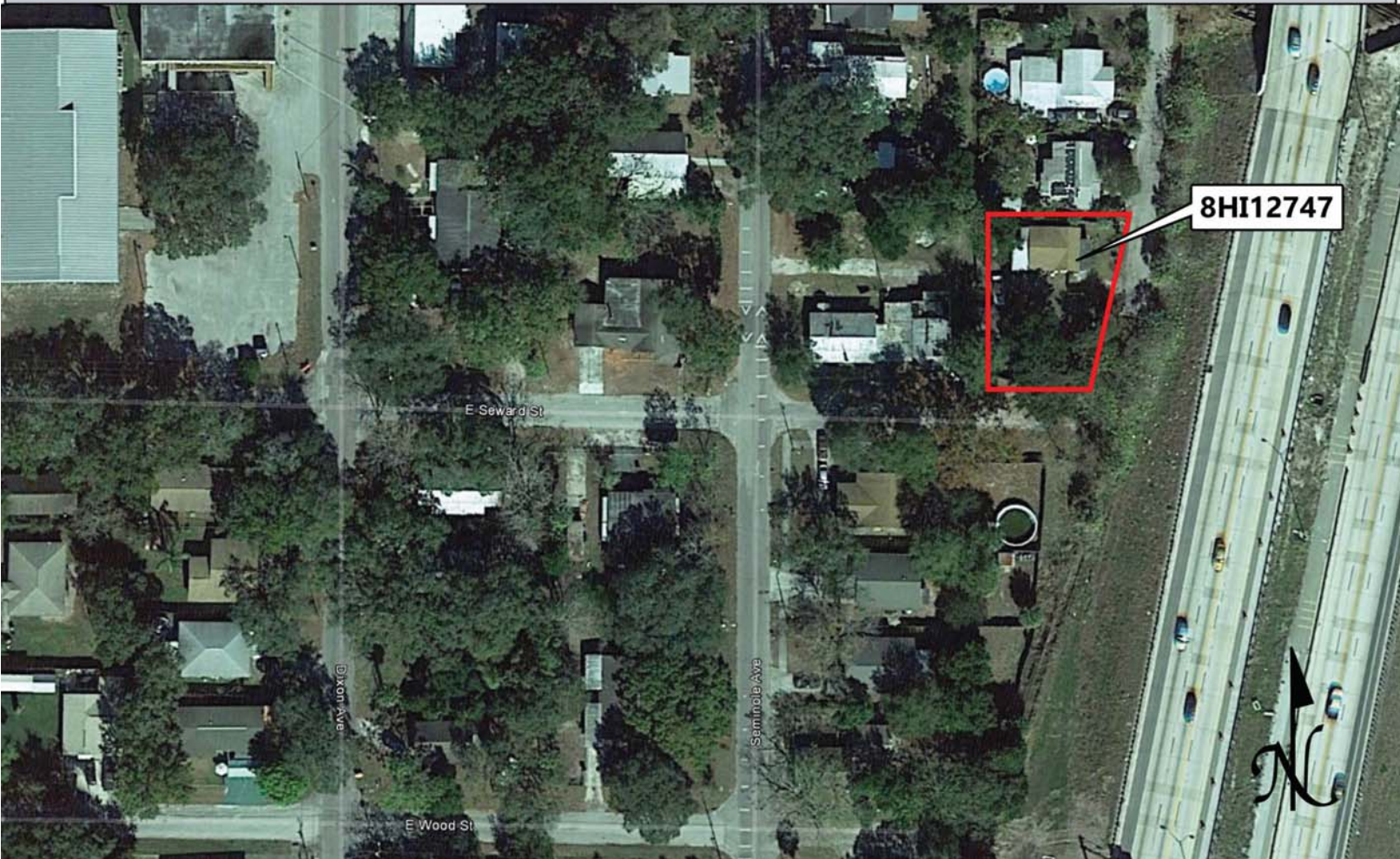
Recorder Name Janus Research Affiliation Janus Research
Recorder Contact Information 1107 N. Ward St., Tampa FL 33607 / (813) 636-8200 / janus@janus-research.com
(address / phone / fax / e-mail)

Required Attachments
1 USGS 7.5' MAP WITH STRUCTURE LOCATION PINPOINTED IN RED
2 LARGE SCALE STREET, PLAT OR PARCEL MAP (available from most property appraiser web sites)
3 PHOTO OF MAIN FACADE, ARCHIVAL B&W PRINT OR DIGITAL IMAGE FILE
If submitting an image file, it must be included on disk or CD AND in hard copy format (plain paper is acceptable). Digital image must be at least 1600 x 1200 pixels, 24-bit color, jpeg or tiff.

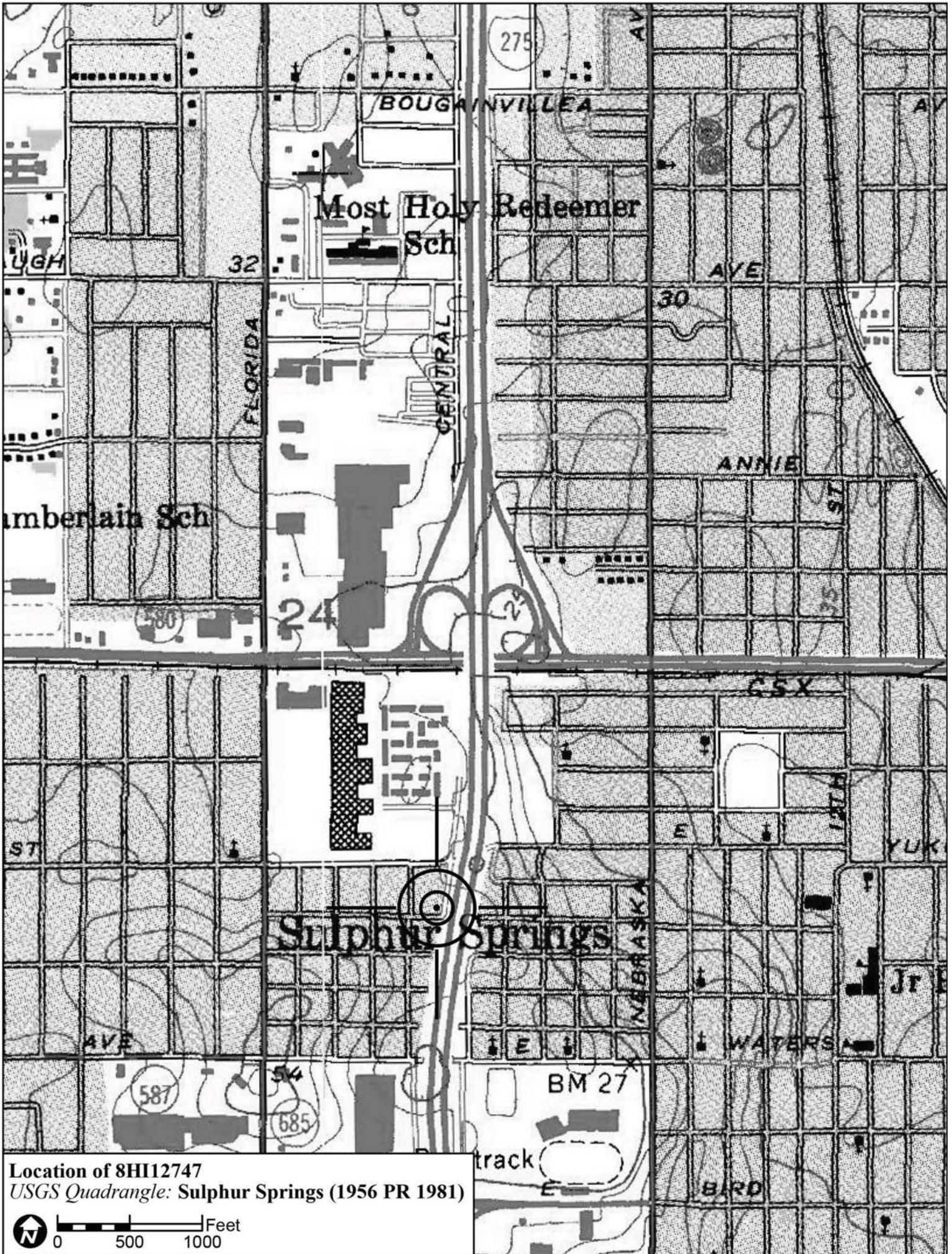
PHOTOGRAPH




SKETCH MAP



USGS QUADRANGLE MAP



Location of 8HI12747
USGS Quadrangle: Sulphur Springs (1956 PR 1981)



Original
 Update



HISTORICAL STRUCTURE FORM

FLORIDA MASTER SITE FILE

Version 4.0 1/07

Site #8 **HI12733**
Field Date 2-7-2015
Form Date 3-3-2015
Recorder # 368

Shaded Fields represent the minimum acceptable level of documentation.
Consult the *Guide to Historical Structure Forms* for detailed instructions.

Site Name(s) (address if none) 8507 N Seminole Ave Multiple Listing (DHR only) _____
Survey Project Name I-275 Martin Luther King Blvd to N of Bearss Ave Survey # (DHR only) _____
National Register Category (please check one) building structure district site object
Ownership: private-profit private-nonprofit private-individual private-nonspecific city county state federal Native American foreign unknown

LOCATION & MAPPING

Street Number 8507 Direction N Street Name Seminole Street Type Avenue Suffix Direction _____
Address: _____
Cross Streets (nearest/between) E side, b/w E Fairbanks St and E Wood St
USGS 7.5 Map Name SULPHUR SPRINGS USGS Date 1987 Plat or Other Map _____
City / Town (within 3 miles) Tampa In City Limits? yes no unknown County Hillsborough
Township 28S Range 18E Section 24 ¼ section: NW SW SE NE Irregular-name: _____
Tax Parcel # 099205-0000 Landgrant _____
Subdivision Name Irvinton Heights Block _____ Lot _____
UTM Coordinates: Zone 16 17 Easting 356851 Northing 3101042
Other Coordinates: X: _____ Y: _____ Coordinate System & Datum _____
Name of Public Tract (e.g., park) _____

HISTORY

Construction Year: 1939 approximately year listed or earlier year listed or later
Original Use Private Residence (House/Cottage/Cabin) From (year): 1939 To (year): _____
Current Use Private Residence (House/Cottage/Cabin) From (year): _____ To (year): 2015
Other Use _____ From (year): _____ To (year): _____
Moves: yes no unknown Date: _____ Original address _____
Alterations: yes no unknown Date: 1960s-1980s Nature Porch encl, windows/doors replaced
Additions: yes no unknown Date: c. 1950 Nature N gable addition
Architect (last name first): Unknown Builder (last name first): Unknown
Ownership History (especially original owner, dates, profession, etc.) _____

Is the Resource Affected by a Local Preservation Ordinance? yes no unknown Describe _____

DESCRIPTION

Style Frame Vernacular Exterior Plan Irregular Number of Stories 1
Exterior Fabric(s) 1. Drop siding 2. _____ 3. _____
Roof Type(s) 1. Gable 2. Shed 3. _____
Roof Material(s) 1. Composition shingles 2. _____ 3. _____
Roof secondary strucs. (dormers etc.) 1. _____ 2. _____
Windows (types, materials, etc.) Metal replacement 1/1 SHS windows are present.

Distinguishing Architectural Features (exterior or interior ornaments) The building features cornerboards and wood surrounds.

Ancillary Features / Outbuildings (record outbuildings, major landscape features; use continuation sheet if needed.) There is a gable roof shed to the E which is constructed of wood frame.

| DHR USE ONLY | | OFFICIAL EVALUATION | | DHR USE ONLY | |
|--|---|---------------------|-------|--------------|-------|
| NR List Date | SHPO – Appears to meet criteria for NR listing: <input type="checkbox"/> yes <input type="checkbox"/> no <input type="checkbox"/> insufficient info | Date | _____ | Init. | _____ |
| <input type="checkbox"/> Owner Objection | KEEPER – Determined eligible: <input type="checkbox"/> yes <input type="checkbox"/> no | Date | _____ | | |
| | NR Criteria for Evaluation: <input type="checkbox"/> a <input type="checkbox"/> b <input type="checkbox"/> c <input type="checkbox"/> d (see <i>National Register Bulletin 15</i> , p. 2) | | | | |

DESCRIPTION (continued)

Chimney: No. 0 Chimney Material(s): 1. Wood frame 2. Piers 3. Concrete, Generic
Structural System(s): 1. Wood frame 2. Piers 3. Concrete, Generic
Foundation Type(s): 1. Piers 2. Concrete, Generic
Foundation Material(s): 1. Concrete, Generic 2.
Main Entrance (stylistic details) At the W enclosed porch is a replacement door with 2 fixed inset lights.

Porch Descriptions (types, locations, roof types, etc.) None

Condition (overall resource condition): [] excellent [] good [x] fair [] deteriorated [] ruinous

Narrative Description of Resource This FV style residence is irregular in form with a main side gable roof, E shed roof extension portion, and W shed roof extension enclosed porch. A gable addition is located at the N elevation.

Archaeological Remains [] Check if Archaeological Form Completed

RESEARCH METHODS (check all that apply)

- [x] FMSF record search (sites/surveys) [] library research [] building permits [x] Sanborn maps
[] FL State Archives/photo collection [] city directory [] occupant/owner interview [] plat maps
[x] property appraiser / tax records [] newspaper files [] neighbor interview [] Public Lands Survey (DEP)
[x] cultural resource survey (CRAS) [] historic photos [] interior inspection [] HABS/HAER record search
[x] other methods (describe) Historic aerial and aerial photographs

Bibliographic References (give FMSF manuscript # if relevant, use continuation sheet if needed)

OPINION OF RESOURCE SIGNIFICANCE

Appears to meet the criteria for National Register listing individually? [] yes [x] no [] insufficient information

Appears to meet the criteria for National Register listing as part of a district? [] yes [x] no [] insufficient information

Explanation of Evaluation (required, whether significant or not; use separate sheet if needed) This building exhibits modifications and does not possess sufficient significance for individual listing in the National Register. It is located in an area of altered/deteriorated resources which would not comprise a historic district.

Area(s) of Historical Significance (see National Register Bulletin 15, p. 8 for categories: e.g. "architecture", "ethnic heritage", "community planning & development", etc.)

- 1. 3. 5.
2. 4. 6.

DOCUMENTATION

Accessible Documentation Not Filed with the Site File - including field notes, analysis notes, photos, plans and other important documents

- 1) Document type Field notes Maintaining organization Janus Research
Document description File or accession #'s
2) Document type Field maps Maintaining organization Janus Research
Document description File or accession #'s

RECORDER INFORMATION

Recorder Name Janus Research Affiliation Janus Research


Recorder Contact Information 1107 N. Ward St., Tampa FL 33607 / (813) 636-8200 / janus@janus-research.com
(address / phone / fax / e-mail)

Required Attachments
1 USGS 7.5' MAP WITH STRUCTURE LOCATION PINPOINTED IN RED
2 LARGE SCALE STREET, PLAT OR PARCEL MAP (available from most property appraiser web sites)
3 PHOTO OF MAIN FACADE, ARCHIVAL B&W PRINT OR DIGITAL IMAGE FILE
If submitting an image file, it must be included on disk or CD AND in hard copy format (plain paper is acceptable). Digital image must be at least 1600 x 1200 pixels, 24-bit color, jpeg or tiff.

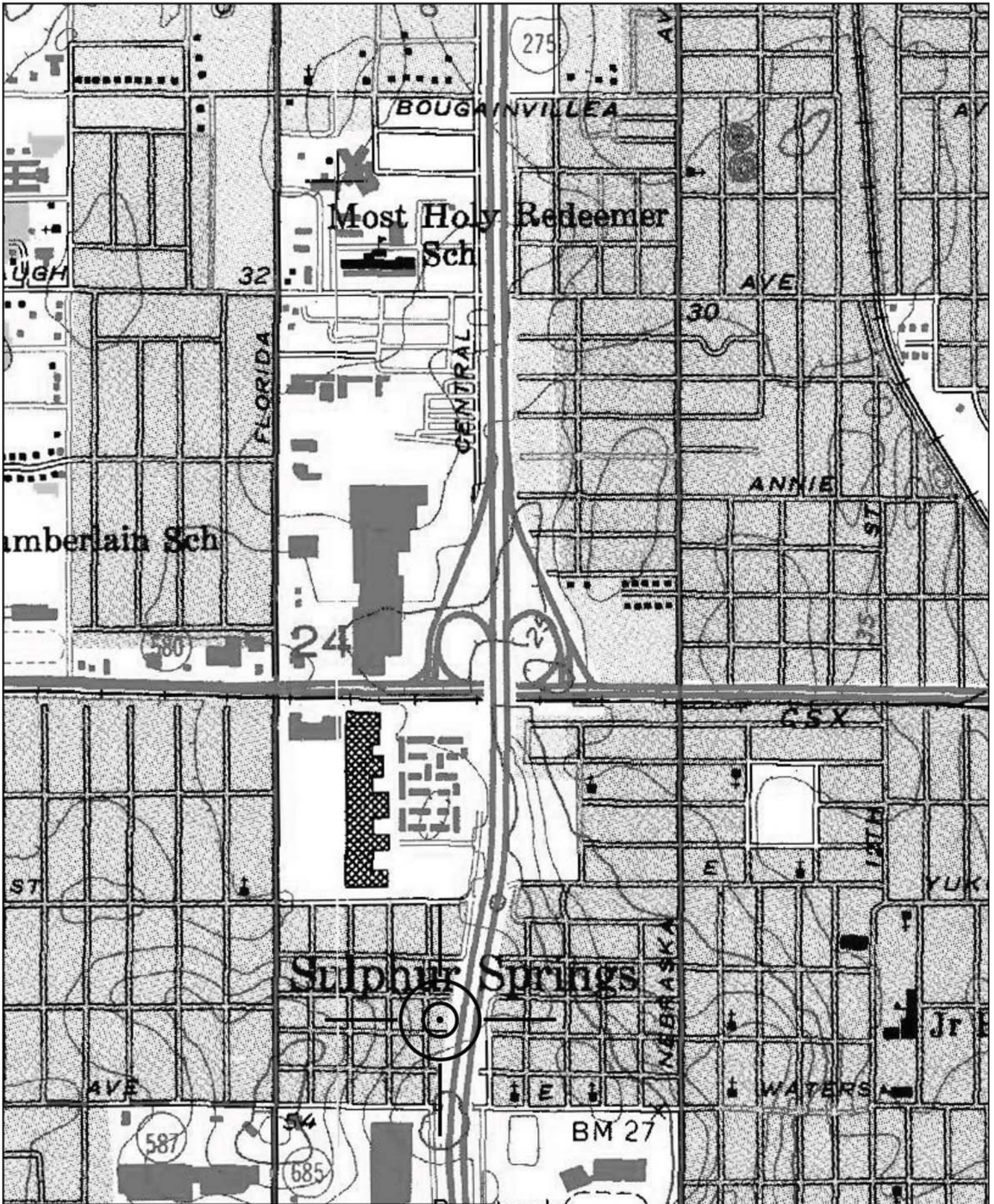
PHOTOGRAPH



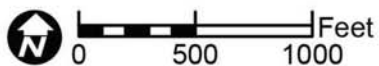
SKETCH MAP



USGS QUADRANGLE MAP



Location of 8HI12733
USGS Quadrangle: Sulphur Springs (1956 PR 1981)



Original
 Update



HISTORICAL STRUCTURE FORM

FLORIDA MASTER SITE FILE

Version 4.0 1/07

Site #8 **HI12734**
Field Date 2-7-2015
Form Date 3-3-2015
Recorder # 369

Shaded Fields represent the minimum acceptable level of documentation.
Consult the *Guide to Historical Structure Forms* for detailed instructions.

Site Name(s) (address if none) 8509 N Seminole Ave Multiple Listing (DHR only) _____
Survey Project Name I-275 Martin Luther King Blvd to N of Bearss Ave Survey # (DHR only) _____
National Register Category (please check one) building structure district site object
Ownership: private-profit private-nonprofit private-individual private-nonspecific city county state federal Native American foreign unknown

LOCATION & MAPPING

Street Number 8509 Direction N Street Name Seminole Street Type Avenue Suffix Direction _____
Address: _____
Cross Streets (nearest/between) E side, b/w E Fairbanks St and E Wood St
USGS 7.5 Map Name SULPHUR SPRINGS USGS Date 1987 Plat or Other Map _____
City / Town (within 3 miles) Tampa In City Limits? yes no unknown County Hillsborough
Township 28S Range 18E Section 24 ¼ section: NW SW SE NE Irregular-name: _____
Tax Parcel # 099204-0000 Landgrant _____
Subdivision Name Irvinton Heights Block _____ Lot _____
UTM Coordinates: Zone 16 17 Easting 356845 Northing 3101058
Other Coordinates: X: _____ Y: _____ Coordinate System & Datum _____
Name of Public Tract (e.g., park) _____

HISTORY

Construction Year: 1936 approximately year listed or earlier year listed or later
Original Use Private Residence (House/Cottage/Cabin) From (year): 1936 To (year): _____
Current Use Private Residence (House/Cottage/Cabin) From (year): _____ To (year): 2015
Other Use _____ From (year): _____ To (year): _____
Moves: yes no unknown Date: _____ Original address _____
Alterations: yes no unknown Date: 1970s-1990s Nature Porch encl, some windows replaced
Additions: yes no unknown Date: 1950s-1970s Nature E gable addition, W porch addition
Architect (last name first): Unknown Builder (last name first): Unknown
Ownership History (especially original owner, dates, profession, etc.) _____

Is the Resource Affected by a Local Preservation Ordinance? yes no unknown Describe _____

DESCRIPTION

Style Bungalow Exterior Plan Irregular Number of Stories 1
Exterior Fabric(s) 1. Drop siding 2. _____ 3. _____
Roof Type(s) 1. Gable 2. _____ 3. _____
Roof Material(s) 1. Sheet metal:5V crimp 2. _____ 3. _____
Roof secondary strucs. (dormers etc.) 1. _____ 2. _____
Windows (types, materials, etc.) Wood 9-light fixed and metal 1/1 SHS and multi-light jalousie windows are present.

Distinguishing Architectural Features (exterior or interior ornaments) The building features cornerboards, exposed rafter tails, vents, and wood surrounds.

Ancillary Features / Outbuildings (record outbuildings, major landscape features; use continuation sheet if needed.) None

| DHR USE ONLY | | OFFICIAL EVALUATION | | DHR USE ONLY | |
|--|---|---------------------|-------|--------------|-------|
| NR List Date | SHPO – Appears to meet criteria for NR listing: <input type="checkbox"/> yes <input type="checkbox"/> no <input type="checkbox"/> insufficient info | Date | _____ | Init. | _____ |
| <input type="checkbox"/> Owner Objection | KEEPER – Determined eligible: <input type="checkbox"/> yes <input type="checkbox"/> no | Date | _____ | | |
| | NR Criteria for Evaluation: <input type="checkbox"/> a <input type="checkbox"/> b <input type="checkbox"/> c <input type="checkbox"/> d (see <i>National Register Bulletin 15</i> , p. 2) | | | | |

DESCRIPTION (continued)

Chimney: No. 0 Chimney Material(s): 1. Wood frame 2. Piers 3. Concrete, Generic
Structural System(s): 1. Wood frame 2. Piers 3. Concrete, Generic
Foundation Type(s): 1. Piers 2. Concrete, Generic
Foundation Material(s): 1. Concrete, Generic 2.
Main Entrance (stylistic details) There is a replacement door within the S elevation of the enclosed porch.

Porch Descriptions (types, locations, roof types, etc.) There is a shed roof porch addition at the S of the W enclosed porch which incorporates a wood support and rail.

Condition (overall resource condition): []excellent []good [x]fair []deteriorated []ruinous

Narrative Description of Resource This Bungalow is irregular in form with a main front gable roof, W front gable extension enclosed porch, SW shed entrance porch addition, and E gable roof addition.

Archaeological Remains []Check if Archaeological Form Completed

RESEARCH METHODS (check all that apply)

- [x]FMSF record search (sites/surveys) []library research []building permits [x]Sanborn maps
[]FL State Archives/photo collection []city directory []occupant/owner interview []plat maps
[x]property appraiser / tax records []newspaper files []neighbor interview []Public Lands Survey (DEP)
[x]cultural resource survey (CRAS) []historic photos []interior inspection []HABS/HAER record search
[x]other methods (describe) Historic aerial and aerial photographs

Bibliographic References (give FMSF manuscript # if relevant, use continuation sheet if needed)

OPINION OF RESOURCE SIGNIFICANCE

Appears to meet the criteria for National Register listing individually? []yes [x]no []insufficient information

Appears to meet the criteria for National Register listing as part of a district? []yes [x]no []insufficient information

Explanation of Evaluation (required, whether significant or not; use separate sheet if needed) This building exhibits modifications and does not possess sufficient significance for individual listing in the National Register. It is located in an area of altered/deteriorated resources which would not comprise a historic district.

Area(s) of Historical Significance (see National Register Bulletin 15, p. 8 for categories: e.g. "architecture", "ethnic heritage", "community planning & development", etc.)

- 1. 3. 5.
2. 4. 6.

DOCUMENTATION

Accessible Documentation Not Filed with the Site File - including field notes, analysis notes, photos, plans and other important documents

- 1) Document type Field notes Maintaining organization Janus Research
Document description File or accession #'s
2) Document type Field maps Maintaining organization Janus Research
Document description File or accession #'s

RECORDER INFORMATION

Recorder Name Janus Research Affiliation Janus Research

Recorder Contact Information 1107 N. Ward St., Tampa FL 33607 / (813) 636-8200 / janus@janus-research.com
(address / phone / fax / e-mail)

Required Attachments

- 1 USGS 7.5' MAP WITH STRUCTURE LOCATION PINPOINTED IN RED
2 LARGE SCALE STREET, PLAT OR PARCEL MAP (available from most property appraiser web sites)
3 PHOTO OF MAIN FACADE, ARCHIVAL B&W PRINT OR DIGITAL IMAGE FILE
If submitting an image file, it must be included on disk or CD AND in hard copy format (plain paper is acceptable).
Digital image must be at least 1600 x 1200 pixels, 24-bit color, jpeg or tiff.

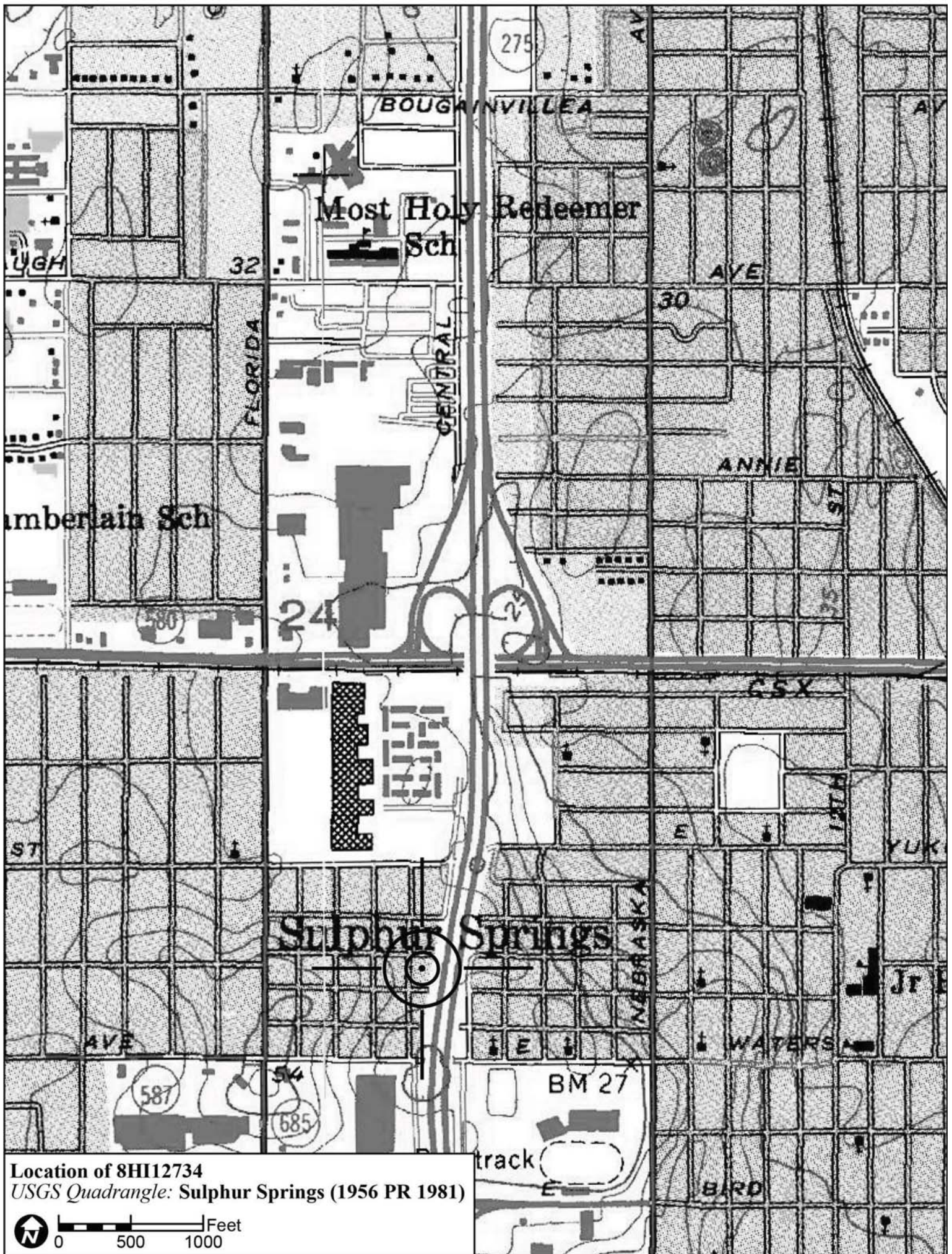
PHOTOGRAPH



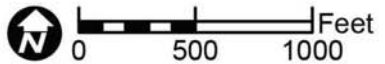
SKETCH MAP



USGS QUADRANGLE MAP



Location of 8HI12734
USGS Quadrangle: Sulphur Springs (1956 PR 1981)



Original
 Update



HISTORICAL STRUCTURE FORM

FLORIDA MASTER SITE FILE

Version 4.0 1/07

Site #8 **HI12748**
Field Date 2-7-2015
Form Date 3-3-2015
Recorder # 380

Shaded Fields represent the minimum acceptable level of documentation.
Consult the *Guide to Historical Structure Forms* for detailed instructions.

Site Name(s) (address if none) 8606 N Central Ave Multiple Listing (DHR only) _____
Survey Project Name I-275 Martin Luther King Blvd to N of Bearss Ave Survey # (DHR only) _____
National Register Category (please check one) building structure district site object
Ownership: private-profit private-nonprofit private-individual private-nonspecific city county state federal Native American foreign unknown

LOCATION & MAPPING

Street Number 8606 Direction N Street Name Central Street Type Avenue Suffix Direction _____
Address: _____
Cross Streets (nearest/between) W side, b/w E Yukon St and E Seward St
USGS 7.5 Map Name SULPHUR SPRINGS USGS Date 1987 Plat or Other Map _____
City / Town (within 3 miles) Tampa In City Limits? yes no unknown County Hillsborough
Township 28S Range 18E Section 24 ¼ section: NW SW SE NE Irregular-name: _____
Tax Parcel # 099137-0000 Landgrant _____
Subdivision Name Irvinton Heights Block _____ Lot _____
UTM Coordinates: Zone 16 17 Easting 356890 Northing 3101207
Other Coordinates: X: _____ Y: _____ Coordinate System & Datum _____
Name of Public Tract (e.g., park) _____

HISTORY

Construction Year: 1944 approximately year listed or earlier year listed or later
Original Use Private Residence (House/Cottage/Cabin) From (year): 1944 To (year): _____
Current Use Private Residence (House/Cottage/Cabin) From (year): _____ To (year): 2015
Other Use _____ From (year): _____ To (year): _____
Moves: yes no unknown Date: _____ Original address _____
Alterations: yes no unknown Date: 1950s-2000+ Nature Porch encl, some windows replaced
Additions: yes no unknown Date: c. 1980s Nature S shed garage, 2 flat/shed W additions
Architect (last name first): Unknown Builder (last name first): Unknown
Ownership History (especially original owner, dates, profession, etc.) _____

Is the Resource Affected by a Local Preservation Ordinance? yes no unknown Describe _____

DESCRIPTION

Style Frame Vernacular Exterior Plan Irregular Number of Stories 1
Exterior Fabric(s) 1. Wood siding 2. Vertical plank 3. _____
Roof Type(s) 1. Gable 2. Flat 3. Shed
Roof Material(s) 1. Composition shingles 2. Built-up 3. _____
Roof secondary strucs. (dormers etc.) 1. _____ 2. _____
Windows (types, materials, etc.) Metal 1/1, 2/1, 4/4, and 8/8 SHS windows are present.

Distinguishing Architectural Features (exterior or interior ornaments) The building features cornerboards and wood surrounds.

Ancillary Features / Outbuildings (record outbuildings, major landscape features; use continuation sheet if needed.) None

| DHR USE ONLY | | OFFICIAL EVALUATION | | DHR USE ONLY | |
|--|---|---------------------|-------|--------------|-------|
| NR List Date | SHPO – Appears to meet criteria for NR listing: <input type="checkbox"/> yes <input type="checkbox"/> no <input type="checkbox"/> insufficient info | Date | _____ | Init. | _____ |
| <input type="checkbox"/> Owner Objection | KEEPER – Determined eligible: <input type="checkbox"/> yes <input type="checkbox"/> no | Date | _____ | | |
| | NR Criteria for Evaluation: <input type="checkbox"/> a <input type="checkbox"/> b <input type="checkbox"/> c <input type="checkbox"/> d (see <i>National Register Bulletin 15</i> , p. 2) | | | | |

DESCRIPTION (continued)

Chimney: No. 0 Chimney Material(s): 1. 2.
Structural System(s): 1. Wood frame 2. 3.
Foundation Type(s): 1. Piers 2.
Foundation Material(s): 1. Concrete, Generic 2.
Main Entrance (stylistic details) There is a screen door and replacement door set within the shed roof extension enclosed porch.
Porch Descriptions (types, locations, roof types, etc.) None observed

Condition (overall resource condition): []excellent []good [x]fair []deteriorated []ruinous
Narrative Description of Resource This MV style residence is irregular in form with a an original N side gable portion with E shed extension porch which has been encl. There is a S shed 1-bay garage addition and approximately 2 flat/shed W building additions according to aerials.
Archaeological Remains []Check if Archaeological Form Completed

RESEARCH METHODS (check all that apply)

[x]FMSF record search (sites/surveys) []library research []building permits [x]Sanborn maps
[]FL State Archives/photo collection []city directory []occupant/owner interview []plat maps
[x]property appraiser / tax records []newspaper files []neighbor interview []Public Lands Survey (DEP)
[x]cultural resource survey (CRAS) []historic photos []interior inspection []HABS/HAER record search
[x]other methods (describe) Historic aerial and aerial photographs
Bibliographic References (give FMSF manuscript # if relevant, use continuation sheet if needed)

OPINION OF RESOURCE SIGNIFICANCE

Appears to meet the criteria for National Register listing individually? []yes [x]no []insufficient information
Appears to meet the criteria for National Register listing as part of a district? []yes [x]no []insufficient information
Explanation of Evaluation (required, whether significant or not; use separate sheet if needed) This building exhibits modifications and does not possess sufficient significance for individual listing in the National Register. It is located in an area of altered/deteriorated resources which would not comprise a historic district.
Area(s) of Historical Significance (see National Register Bulletin 15, p. 8 for categories: e.g. "architecture", "ethnic heritage", "community planning & development", etc.)
1. 3. 5.
2. 4. 6.

DOCUMENTATION

Accessible Documentation Not Filed with the Site File - including field notes, analysis notes, photos, plans and other important documents
1) Document type Field notes Maintaining organization Janus Research
Document description File or accession #'s
2) Document type Field maps Maintaining organization Janus Research
Document description File or accession #'s

RECORDER INFORMATION

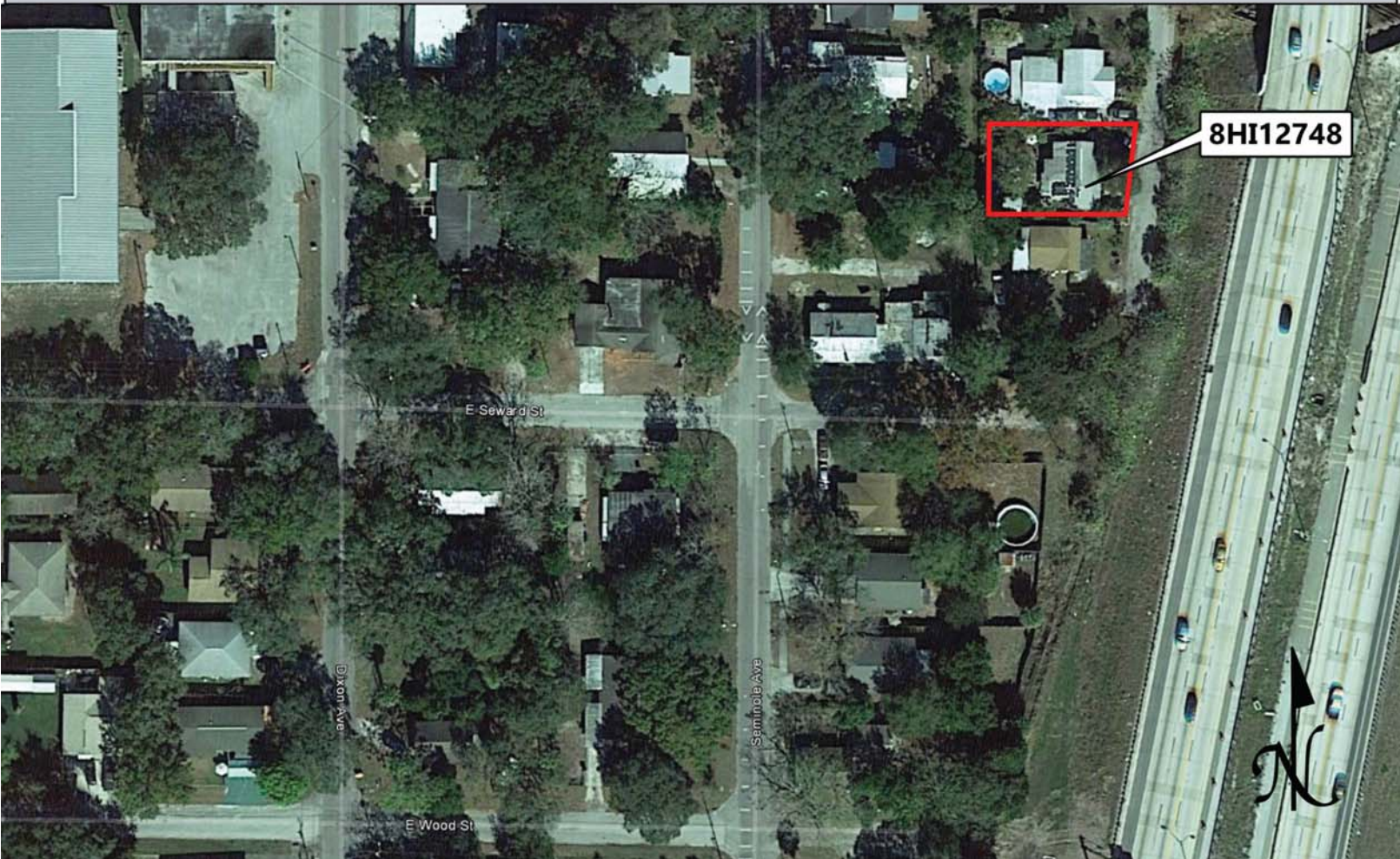
Recorder Name Janus Research Affiliation Janus Research
Recorder Contact Information 1107 N. Ward St., Tampa FL 33607 / (813) 636-8200 / janus@janus-research.com
(address / phone / fax / e-mail)

Required Attachments
1 USGS 7.5' MAP WITH STRUCTURE LOCATION PINPOINTED IN RED
2 LARGE SCALE STREET, PLAT OR PARCEL MAP (available from most property appraiser web sites)
3 PHOTO OF MAIN FACADE, ARCHIVAL B&W PRINT OR DIGITAL IMAGE FILE
If submitting an image file, it must be included on disk or CD AND in hard copy format (plain paper is acceptable). Digital image must be at least 1600 x 1200 pixels, 24-bit color, jpeg or tiff.

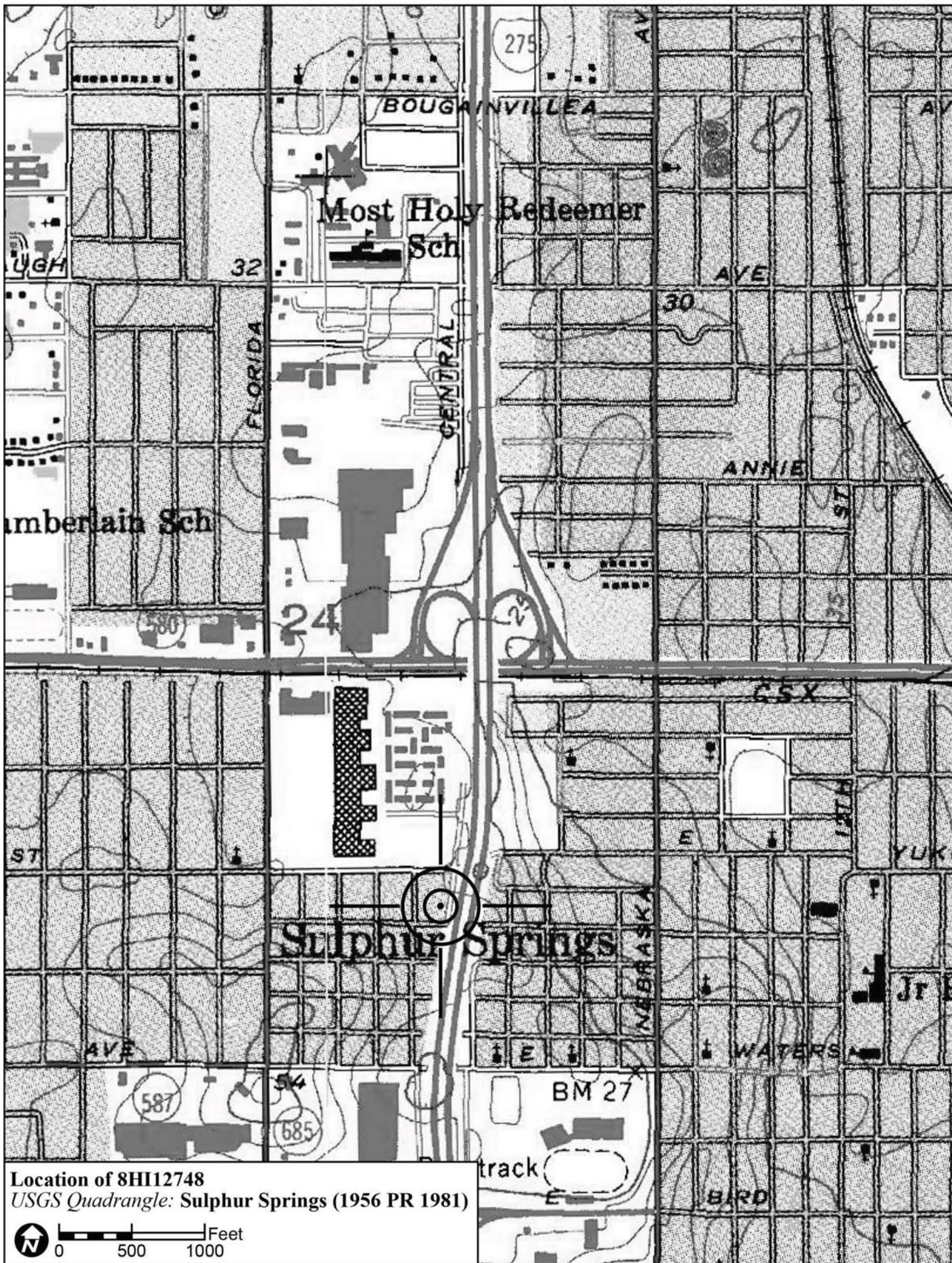
PHOTOGRAPH



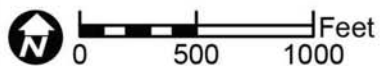
SKETCH MAP



USGS QUADRANGLE MAP



Location of 8HI12748
USGS Quadrangle: Sulphur Springs (1956 PR 1981)



Original
 Update



HISTORICAL STRUCTURE FORM

FLORIDA MASTER SITE FILE

Version 4.0 1/07

Site #8 **HI12735**
Field Date 2-7-2015
Form Date 3-3-2015
Recorder # 370

Shaded Fields represent the minimum acceptable level of documentation.
Consult the *Guide to Historical Structure Forms* for detailed instructions.

Site Name(s) (address if none) 8511 N Seminole Ave Multiple Listing (DHR only) _____
Survey Project Name I-275 Martin Luther King Blvd to N of Bearss Ave Survey # (DHR only) _____
National Register Category (please check one) building structure district site object
Ownership: private-profit private-nonprofit private-individual private-nonspecific city county state federal Native American foreign unknown

LOCATION & MAPPING

Street Number 8511 Direction N Street Name Seminole Street Type Avenue Suffix Direction _____
Address: _____
Cross Streets (nearest / between) SE corner of N Seminole Ave and E Wood St
USGS 7.5 Map Name SULPHUR SPRINGS USGS Date 1987 Plat or Other Map _____
City / Town (within 3 miles) Tampa In City Limits? yes no unknown County Hillsborough
Township 28S Range 18E Section 24 1/4 section: NW SW SE NE Irregular-name: _____
Tax Parcel # 099203-0000 Landgrant _____
Subdivision Name Irvinton Heights Block _____ Lot _____
UTM Coordinates: Zone 16 17 Easting 356845 Northing 3101071
Other Coordinates: X: _____ Y: _____ Coordinate System & Datum _____
Name of Public Tract (e.g., park) _____

HISTORY

Construction Year: 1955 approximately year listed or earlier year listed or later
Original Use Private Residence (House/Cottage/Cabin) From (year): 1955 To (year): _____
Current Use Private Residence (House/Cottage/Cabin) From (year): _____ To (year): 2015
Other Use _____ From (year): _____ To (year): _____
Moves: yes no unknown Date: _____ Original address _____
Alterations: yes no unknown Date: _____ Nature _____
Additions: yes no unknown Date: c. 1980s Nature N flat roof and E flat roof addition
Architect (last name first): Unknown Builder (last name first): Unknown
Ownership History (especially original owner, dates, profession, etc.) _____

Is the Resource Affected by a Local Preservation Ordinance? yes no unknown Describe _____

DESCRIPTION

Style Masonry Vernacular Exterior Plan Irregular Number of Stories 1
Exterior Fabric(s) 1. Concrete block 2. Aluminum 3. _____
Roof Type(s) 1. Gable 2. Flat 3. _____
Roof Material(s) 1. Composition shingles 2. Built-up 3. _____
Roof secondary strucs. (dormers etc.) 1. _____ 2. _____
Windows (types, materials, etc.) Metal 1/1 and 2/2 SHS, 1-light fixed, and multi-light jalousie windows are present.

Distinguishing Architectural Features (exterior or interior ornaments) The building features concrete sills and metal awnings.

Ancillary Features / Outbuildings (record outbuildings, major landscape features; use continuation sheet if needed.) There is a wood frame garage and metal roof carport to the E.

| DHR USE ONLY | | OFFICIAL EVALUATION | | DHR USE ONLY | |
|--|---|---------------------|-------|--------------|-------|
| NR List Date | SHPO – Appears to meet criteria for NR listing: <input type="checkbox"/> yes <input type="checkbox"/> no <input type="checkbox"/> insufficient info | Date | _____ | Init. | _____ |
| <input type="checkbox"/> Owner Objection | KEEPER – Determined eligible: <input type="checkbox"/> yes <input type="checkbox"/> no | Date | _____ | | |
| | NR Criteria for Evaluation: <input type="checkbox"/> a <input type="checkbox"/> b <input type="checkbox"/> c <input type="checkbox"/> d (see <i>National Register Bulletin 15</i> , p. 2) | | | | |

DESCRIPTION (continued)

Chimney: No. 1 Chimney Material(s): 1. Brick 2.
Structural System(s): 1. Concrete block 2. 3.
Foundation Type(s): 1. Continuous 2.
Foundation Material(s): 1. Concrete Block 2.
Main Entrance (stylistic details) At the W under a small shed roof overhang is a door with screen door in front. It incorporates metal pole supports.
Porch Descriptions (types, locations, roof types, etc.) There is an E flat roof screened porch addition.

Condition (overall resource condition): []excellent [x]good []fair []deteriorated []ruinous
Narrative Description of Resource This MV style residence is irregular in form with a historic side gable portion and N flat roof room addition which is clad in aluminum siding. There is an E flat roof screened porch addition. At the W is a roof extension main entrance.
Archaeological Remains []Check if Archaeological Form Completed

RESEARCH METHODS (check all that apply)

[x]FMSF record search (sites/surveys) []library research []building permits [x]Sanborn maps
[]FL State Archives/photo collection []city directory []occupant/owner interview []plat maps
[x]property appraiser / tax records []newspaper files []neighbor interview []Public Lands Survey (DEP)
[x]cultural resource survey (CRAS) []historic photos []interior inspection []HABS/HAER record search
[x]other methods (describe) Historic aerial and aerial photographs
Bibliographic References (give FMSF manuscript # if relevant, use continuation sheet if needed)

OPINION OF RESOURCE SIGNIFICANCE

Appears to meet the criteria for National Register listing individually? []yes [x]no []insufficient information
Appears to meet the criteria for National Register listing as part of a district? []yes [x]no []insufficient information
Explanation of Evaluation (required, whether significant or not; use separate sheet if needed) This building exhibits modifications and does not possess sufficient significance for individual listing in the National Register. It is located in an area of altered/deteriorated resources which would not comprise a historic district.
Area(s) of Historical Significance (see National Register Bulletin 15, p. 8 for categories: e.g. "architecture", "ethnic heritage", "community planning & development", etc.)
1. 3. 5.
2. 4. 6.

DOCUMENTATION

Accessible Documentation Not Filed with the Site File - including field notes, analysis notes, photos, plans and other important documents
1) Document type Field notes Maintaining organization Janus Research
Document description File or accession #'s
2) Document type Field maps Maintaining organization Janus Research
Document description File or accession #'s

RECORDER INFORMATION


Recorder Name Janus Research Affiliation Janus Research
Recorder Contact Information 1107 N. Ward St., Tampa FL 33607 / (813) 636-8200 / janus@janus-research.com
(address / phone / fax / e-mail)

Required Attachments
1 USGS 7.5' MAP WITH STRUCTURE LOCATION PINPOINTED IN RED
2 LARGE SCALE STREET, PLAT OR PARCEL MAP (available from most property appraiser web sites)
3 PHOTO OF MAIN FACADE, ARCHIVAL B&W PRINT OR DIGITAL IMAGE FILE
If submitting an image file, it must be included on disk or CD AND in hard copy format (plain paper is acceptable). Digital image must be at least 1600 x 1200 pixels, 24-bit color, jpeg or tiff.

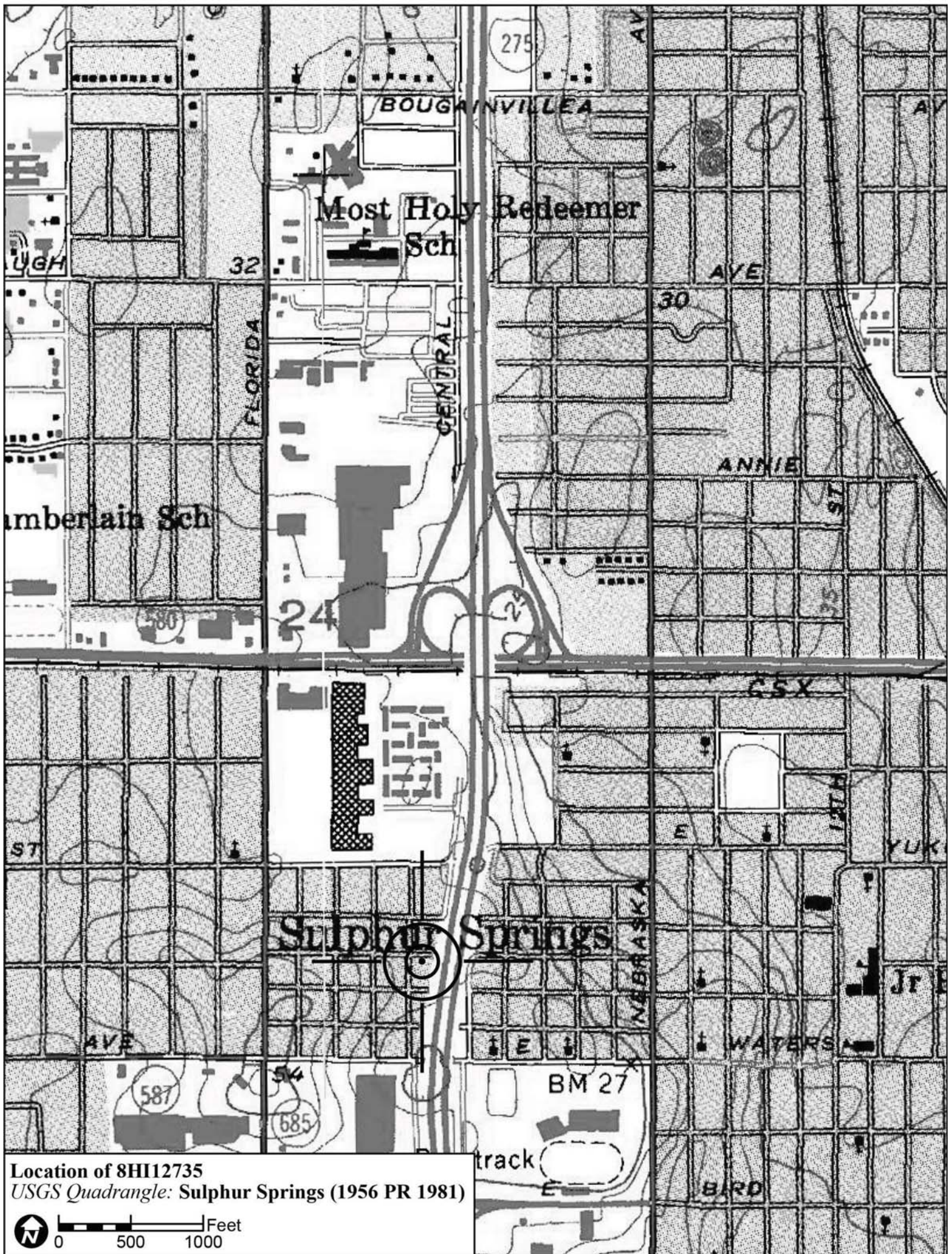
PHOTOGRAPH




SKETCH MAP



USGS QUADRANGLE MAP



Location of 8HI12735
USGS Quadrangle: Sulphur Springs (1956 PR 1981)



Original
 Update



HISTORICAL STRUCTURE FORM

FLORIDA MASTER SITE FILE

Version 4.0 1/07

Site #8 **HI12739**
Field Date 2-7-2015
Form Date 3-3-2015
Recorder # 371

Shaded Fields represent the minimum acceptable level of documentation.
Consult the *Guide to Historical Structure Forms* for detailed instructions.

Site Name(s) (address if none) 8511 N Seminole Ave Multiple Listing (DHR only) _____
Survey Project Name I-275 Martin Luther King Blvd to N of Bearss Ave Survey # (DHR only) _____
National Register Category (please check one) building structure district site object
Ownership: private-profit private-nonprofit private-individual private-nonspecific city county state federal Native American foreign unknown

LOCATION & MAPPING

Street Number 8513 Direction N Street Name Seminole Street Type Avenue Suffix Direction _____
Address: _____
Cross Streets (nearest / between) NE corner of N Seminole Ave and E Wood St
USGS 7.5 Map Name SULPHUR SPRINGS USGS Date 1987 Plat or Other Map _____
City / Town (within 3 miles) Tampa In City Limits? yes no unknown County Hillsborough
Township 28S Range 18E Section 24 ¼ section: NW SW SE NE Irregular-name: _____
Tax Parcel # 099196-0000 Landgrant _____
Subdivision Name Irvinton Heights Block _____ Lot _____
UTM Coordinates: Zone 16 17 Easting 356847 Northing 3101101
Other Coordinates: X: _____ Y: _____ Coordinate System & Datum _____
Name of Public Tract (e.g., park) _____

HISTORY

Construction Year: 1936 approximately year listed or earlier year listed or later
Original Use Private Residence (House/Cottage/Cabin) From (year): 1936 To (year): c1980
Current Use Duplex From (year): c1980 To (year): 2015
Other Use _____ From (year): _____ To (year): _____
Moves: yes no unknown Date: _____ Original address _____
Alterations: yes no unknown Date: 1950s-1980s Nature Windows/doors, stucco, porch enl
Additions: yes no unknown Date: c. 1980s Nature House fused to SW store building
Architect (last name first): Unknown Builder (last name first): Unknown
Ownership History (especially original owner, dates, profession, etc.) _____

Is the Resource Affected by a Local Preservation Ordinance? yes no unknown Describe _____

DESCRIPTION

Style Frame Vernacular Exterior Plan Irregular Number of Stories 1
Exterior Fabric(s) 1. Stucco 2. _____ 3. _____
Roof Type(s) 1. Flat 2. Gable 3. _____
Roof Material(s) 1. Composition shingles 2. Built-up 3. _____
Roof secondary strucs. (dormers etc.) 1. _____ 2. _____
Windows (types, materials, etc.) Metal replacement 1/1 and 2/2 SHS windows are present.

Distinguishing Architectural Features (exterior or interior ornaments) The building features textured stucco and parapet at the SW store building which has been appended to the main house.

Ancillary Features / Outbuildings (record outbuildings, major landscape features; use continuation sheet if needed.) None

| DHR USE ONLY | | OFFICIAL EVALUATION | | DHR USE ONLY | |
|--|---|---------------------|-------------|--------------|--|
| NR List Date _____ | SHPO – Appears to meet criteria for NR listing: <input type="checkbox"/> yes <input type="checkbox"/> no <input type="checkbox"/> insufficient info | Date _____ | Init. _____ | | |
| <input type="checkbox"/> Owner Objection | KEEPER – Determined eligible: <input type="checkbox"/> yes <input type="checkbox"/> no | Date _____ | | | |
| | NR Criteria for Evaluation: <input type="checkbox"/> a <input type="checkbox"/> b <input type="checkbox"/> c <input type="checkbox"/> d (see <i>National Register Bulletin 15</i> , p. 2) | | | | |

DESCRIPTION (continued)

Chimney: No. 1 Chimney Material(s): 1. Brick 2.
Structural System(s): 1. Wood frame 2. 3.
Foundation Type(s): 1. Piers 2. Slab
Foundation Material(s): 1. 2. Poured Concrete Footing

Main Entrance (stylistic details) Within the NE front gable portion enclosed porch is a replacement wood door with 3 fixed inset lights.

Porch Descriptions (types, locations, roof types, etc.) There is a shed roof porch addition N of the former flat roof store which incorporates decorative wrought iron supports.

Condition (overall resource condition): []excellent [x]good []fair []deteriorated []ruinous

Narrative Description of Resource This residence once was a gabled roof NE main house with adjacent SW flat roof store according to Sanborn maps from 1951. The two buildings have been appended by an extension of the NE gable roof building to the store building. There is a N shed porch.

Archaeological Remains []Check if Archaeological Form Completed

RESEARCH METHODS (check all that apply)

- [x]FMSF record search (sites/surveys) []library research []building permits [x]Sanborn maps
[]FL State Archives/photo collection []city directory []occupant/owner interview []plat maps
[x]property appraiser / tax records []newspaper files []neighbor interview []Public Lands Survey (DEP)
[x]cultural resource survey (CRAS) []historic photos []interior inspection []HABS/HAER record search
[x]other methods (describe) Historic aerial and aerial photographs

Bibliographic References (give FMSF manuscript # if relevant, use continuation sheet if needed)

OPINION OF RESOURCE SIGNIFICANCE

Appears to meet the criteria for National Register listing individually? []yes [x]no []insufficient information

Appears to meet the criteria for National Register listing as part of a district? []yes [x]no []insufficient information

Explanation of Evaluation (required, whether significant or not; use separate sheet if needed) This building exhibits modifications and does not possess sufficient significance for individual listing in the National Register. It is located in an area of altered/deteriorated resources which would not comprise a historic district.

Area(s) of Historical Significance (see National Register Bulletin 15, p. 8 for categories: e.g. "architecture", "ethnic heritage", "community planning & development", etc.)
1. 3. 5.
2. 4. 6.

DOCUMENTATION

- Accessible Documentation Not Filed with the Site File - including field notes, analysis notes, photos, plans and other important documents
1) Document type Field notes Maintaining organization Janus Research
Document description File or accession #'s
2) Document type Field maps Maintaining organization Janus Research
Document description File or accession #'s

RECORDER INFORMATION

Recorder Name Janus Research Affiliation Janus Research
Recorder Contact Information 1107 N. Ward St., Tampa FL 33607 / (813) 636-8200 / janus@janus-research.com
(address / phone / fax / e-mail)

Required Attachments
1 USGS 7.5' MAP WITH STRUCTURE LOCATION PINPOINTED IN RED
2 LARGE SCALE STREET, PLAT OR PARCEL MAP (available from most property appraiser web sites)
3 PHOTO OF MAIN FACADE, ARCHIVAL B&W PRINT OR DIGITAL IMAGE FILE
If submitting an image file, it must be included on disk or CD AND in hard copy format (plain paper is acceptable). Digital image must be at least 1600 x 1200 pixels, 24-bit color, jpeg or tiff.

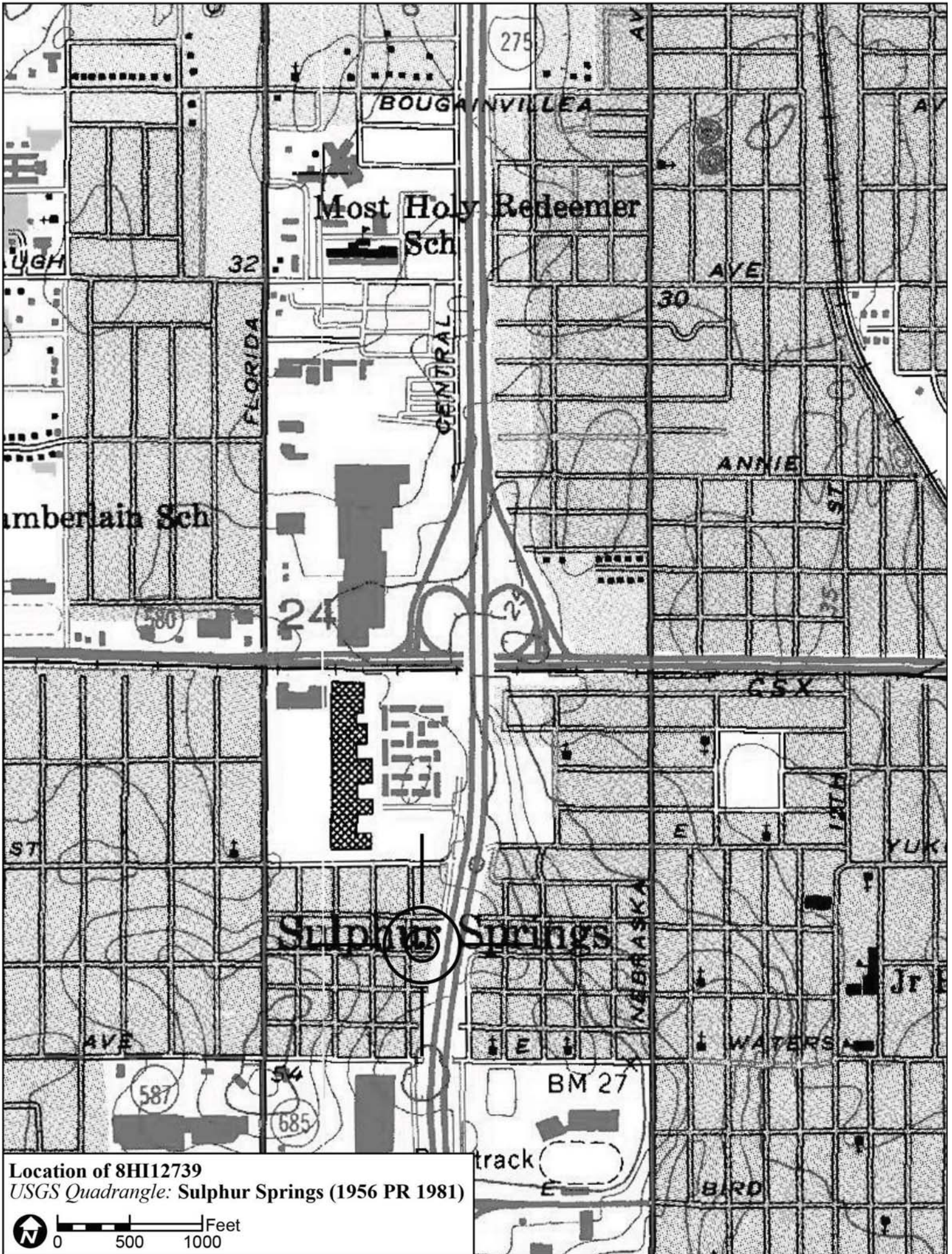
PHOTOGRAPH



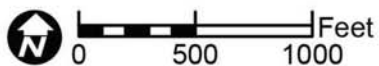
SKETCH MAP



USGS QUADRANGLE MAP



Location of 8HI12739
USGS Quadrangle: Sulphur Springs (1956 PR 1981)



Original
 Update



HISTORICAL STRUCTURE FORM

FLORIDA MASTER SITE FILE

Version 4.0 1/07

Site #8 **HI12749**
Field Date 2-7-2015
Form Date 3-3-2015
Recorder # 381

Shaded Fields represent the minimum acceptable level of documentation.
Consult the *Guide to Historical Structure Forms* for detailed instructions.

Site Name(s) (address if none) 8608 N Central Ave Multiple Listing (DHR only) _____
Survey Project Name I-275 Martin Luther King Blvd to N of Bearss Ave Survey # (DHR only) _____
National Register Category (please check one) building structure district site object
Ownership: private-profit private-nonprofit private-individual private-nonspecific city county state federal Native American foreign unknown

LOCATION & MAPPING

Street Number 8608 Direction N Street Name Central Street Type Avenue Suffix Direction _____
Address: _____
Cross Streets (nearest/between) W side, b/w E Yukon St and E Seward St
USGS 7.5 Map Name SULPHUR SPRINGS USGS Date 1987 Plat or Other Map _____
City / Town (within 3 miles) Tampa In City Limits? yes no unknown County Hillsborough
Township 28S Range 18E Section 24 ¼ section: NW SW SE NE Irregular-name: _____
Tax Parcel # 099136-0000 Landgrant _____
Subdivision Name Seminole Heights Block _____ Lot _____
UTM Coordinates: Zone 16 17 Easting 356890 Northing 3101223
Other Coordinates: X: _____ Y: _____ Coordinate System & Datum _____
Name of Public Tract (e.g., park) _____

HISTORY

Construction Year: 1945 approximately year listed or earlier year listed or later
Original Use Private Residence (House/Cottage/Cabin) From (year): 1945 To (year): _____
Current Use Private Residence (House/Cottage/Cabin) From (year): _____ To (year): 2015
Other Use _____ From (year): _____ To (year): _____
Moves: yes no unknown Date: _____ Original address _____
Alterations: yes no unknown Date: c. 1970s Nature E front gable porch encl
Additions: yes no unknown Date: 1950-1990s Nature S flat roof room, W gable and shed
Architect (last name first): Unknown Builder (last name first): Unknown
Ownership History (especially original owner, dates, profession, etc.) _____

Is the Resource Affected by a Local Preservation Ordinance? yes no unknown Describe _____

DESCRIPTION

Style Masonry Vernacular Exterior Plan Irregular Number of Stories 1
Exterior Fabric(s) 1. Concrete block 2. Stucco 3. _____
Roof Type(s) 1. Gable 2. Shed 3. Flat
Roof Material(s) 1. Composition shingles 2. Built-up 3. _____
Roof secondary strucs. (dormers etc.) 1. _____ 2. _____
Windows (types, materials, etc.) Metal 2/2 SHS and multi-light jalousie windows are present.

Distinguishing Architectural Features (exterior or interior ornaments) The building features concrete sills.

Ancillary Features / Outbuildings (record outbuildings, major landscape features; use continuation sheet if needed.) None observed

| DHR USE ONLY | | OFFICIAL EVALUATION | | DHR USE ONLY | |
|--|---|---------------------|-------|--------------|-------|
| NR List Date | SHPO – Appears to meet criteria for NR listing: <input type="checkbox"/> yes <input type="checkbox"/> no <input type="checkbox"/> insufficient info | Date | _____ | Init. | _____ |
| <input type="checkbox"/> Owner Objection | KEEPER – Determined eligible: <input type="checkbox"/> yes <input type="checkbox"/> no | Date | _____ | | |
| | NR Criteria for Evaluation: <input type="checkbox"/> a <input type="checkbox"/> b <input type="checkbox"/> c <input type="checkbox"/> d (see <i>National Register Bulletin 15</i> , p. 2) | | | | |

DESCRIPTION (continued)

Chimney: No. 0 Chimney Material(s): 1. Concrete block 2.
Structural System(s): 1. Concrete block 2. 3.
Foundation Type(s): 1. Continuous 2.
Foundation Material(s): 1. Concrete Block 2.
Main Entrance (stylistic details) There is replacement door set within the enclosed E porch which features a multi-jalousie inset.
Porch Descriptions (types, locations, roof types, etc.) The S flat roof portion addition incorporates a small entrance porch.

Condition (overall resource condition): []excellent []good [x]fair []deteriorated []ruinous
Narrative Description of Resource This MV style residence is irregular in form with an original side gable roof portion with E porch which has been enclosed. At the S is a flat roof room/entrance porch addition. To the W is a front gable and shed roof addition.
Archaeological Remains []Check if Archaeological Form Completed

RESEARCH METHODS (check all that apply)

[x]FMSF record search (sites/surveys) []library research []building permits [x]Sanborn maps
[]FL State Archives/photo collection []city directory []occupant/owner interview []plat maps
[x]property appraiser / tax records []newspaper files []neighbor interview []Public Lands Survey (DEP)
[x]cultural resource survey (CRAS) []historic photos []interior inspection []HABS/HAER record search
[x]other methods (describe) Historic aerial and aerial photographs
Bibliographic References (give FMSF manuscript # if relevant, use continuation sheet if needed)

OPINION OF RESOURCE SIGNIFICANCE

Appears to meet the criteria for National Register listing individually? []yes [x]no []insufficient information
Appears to meet the criteria for National Register listing as part of a district? []yes [x]no []insufficient information
Explanation of Evaluation (required, whether significant or not; use separate sheet if needed) This building exhibits modifications and does not possess sufficient significance for individual listing in the National Register. It is located in an area of altered/deteriorated resources which would not comprise a historic district.
Area(s) of Historical Significance (see National Register Bulletin 15, p. 8 for categories: e.g. "architecture", "ethnic heritage", "community planning & development", etc.)
1. 3. 5.
2. 4. 6.

DOCUMENTATION

Accessible Documentation Not Filed with the Site File - including field notes, analysis notes, photos, plans and other important documents
1) Document type Field notes Maintaining organization Janus Research
Document description File or accession #'s
2) Document type Field maps Maintaining organization Janus Research
Document description File or accession #'s

RECORDER INFORMATION

Recorder Name Janus Research Affiliation Janus Research
Recorder Contact Information 1107 N. Ward St., Tampa FL 33607 / (813) 636-8200 / janus@janus-research.com
(address / phone / fax / e-mail)

Required Attachments
1 USGS 7.5' MAP WITH STRUCTURE LOCATION PINPOINTED IN RED
2 LARGE SCALE STREET, PLAT OR PARCEL MAP (available from most property appraiser web sites)
3 PHOTO OF MAIN FACADE, ARCHIVAL B&W PRINT OR DIGITAL IMAGE FILE
If submitting an image file, it must be included on disk or CD AND in hard copy format (plain paper is acceptable). Digital image must be at least 1600 x 1200 pixels, 24-bit color, jpeg or tiff.

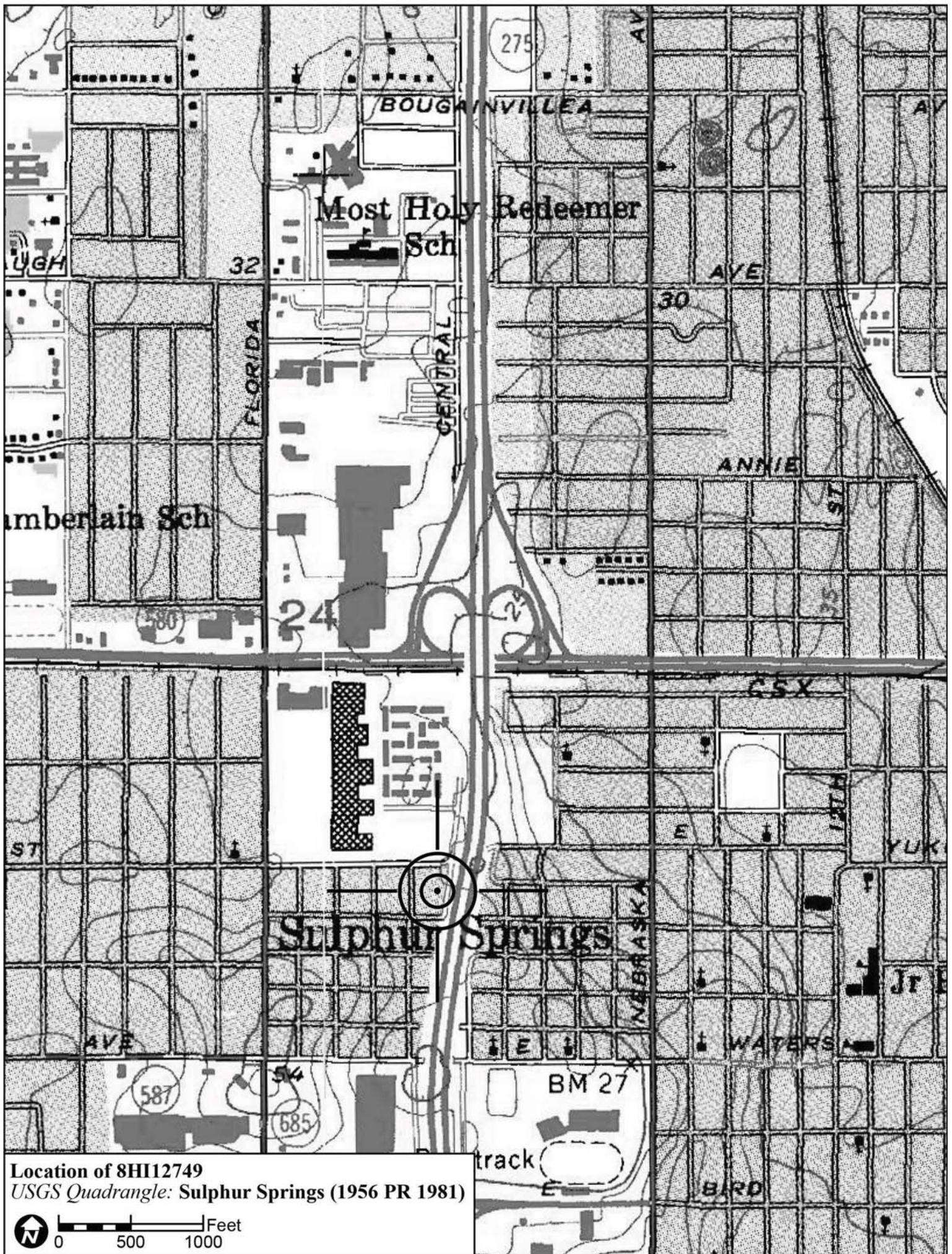
PHOTOGRAPH




SKETCH MAP



USGS QUADRANGLE MAP



Location of 8HI12749
USGS Quadrangle: Sulphur Springs (1956 PR 1981)



Original
 Update



HISTORICAL STRUCTURE FORM

FLORIDA MASTER SITE FILE

Version 4.0 1/07

Site #8 **HI12764**
Field Date 1-30-2015
Form Date 2-6-2015
Recorder # 452

Shaded Fields represent the minimum acceptable level of documentation.
Consult the *Guide to Historical Structure Forms* for detailed instructions.

Site Name(s) (address if none) 701 E Richmere St Multiple Listing (DHR only) _____
Survey Project Name I-275 Martin Luther King Blvd to N of Bearss Ave Survey # (DHR only) _____
National Register Category (please check one) building structure district site object
Ownership: private-profit private-nonprofit private-individual private-nonspecific city county state federal Native American foreign unknown

LOCATION & MAPPING

Street Number 701 Direction E Street Name Richmere Street Type Street Suffix Direction _____
Address: _____
Cross Streets (nearest/between) S side, b/w I-275 and N Taliaferro Ave
USGS 7.5 Map Name SULPHUR SPRINGS USGS Date 1987 Plat or Other Map _____
City / Town (within 3 miles) Tampa In City Limits? yes no unknown County Hillsborough
Township 28S Range 18E Section 24 ¼ section: NW SW SE NE Irregular-name: _____
Tax Parcel # 099109-0000 Landgrant _____
Subdivision Name North Side Homes Block _____ Lot _____
UTM Coordinates: Zone 16 17 Easting 357073 Northing 3101987
Other Coordinates: X: _____ Y: _____ Coordinate System & Datum _____
Name of Public Tract (e.g., park) _____

HISTORY

Construction Year: 1956 approximately year listed or earlier year listed or later
Original Use Private Residence (House/Cottage/Cabin) From (year): 1956 To (year): _____
Current Use Private Residence (House/Cottage/Cabin) From (year): _____ To (year): 2015
Other Use _____ From (year): _____ To (year): _____
Moves: yes no unknown Date: _____ Original address _____
Alterations: yes no unknown Date: c. 1980s Nature Garage/carport encl, windows/doors
Additions: yes no unknown Date: _____ Nature _____
Architect (last name first): Unknown Builder (last name first): Unknown
Ownership History (especially original owner, dates, profession, etc.) _____

Is the Resource Affected by a Local Preservation Ordinance? yes no unknown Describe _____

DESCRIPTION

Style Masonry Vernacular Exterior Plan Irregular Number of Stories 1
Exterior Fabric(s) 1. Concrete block 2. _____ 3. _____
Roof Type(s) 1. Gable 2. Shed 3. _____
Roof Material(s) 1. Built-up 2. _____ 3. _____
Roof secondary strucs. (dormers etc.) 1. _____ 2. _____
Windows (types, materials, etc.) Metal replacement 1/1 and 2/2 SHS windows are present.

Distinguishing Architectural Features (exterior or interior ornaments) The building features concrete sills and a N integral planter.

Ancillary Features / Outbuildings (record outbuildings, major landscape features; use continuation sheet if needed.) None observed

| DHR USE ONLY | | OFFICIAL EVALUATION | | DHR USE ONLY | |
|--|---|---------------------|-------|--------------|-------|
| NR List Date | SHPO – Appears to meet criteria for NR listing: <input type="checkbox"/> yes <input type="checkbox"/> no <input type="checkbox"/> insufficient info | Date | _____ | Init. | _____ |
| <input type="checkbox"/> Owner Objection | KEEPER – Determined eligible: <input type="checkbox"/> yes <input type="checkbox"/> no | Date | _____ | | |
| | NR Criteria for Evaluation: <input type="checkbox"/> a <input type="checkbox"/> b <input type="checkbox"/> c <input type="checkbox"/> d (see <i>National Register Bulletin 15</i> , p. 2) | | | | |

DESCRIPTION (continued)

Chimney: No. 0 Chimney Material(s): 1. Concrete block 2.
Structural System(s): 1. Concrete block 2. 3.
Foundation Type(s): 1. Continuous 2.
Foundation Material(s): 1. Concrete Block 2.
Main Entrance (stylistic details) At the N facade is a replacement panel door beneath a roof extension.
Porch Descriptions (types, locations, roof types, etc.) None observed

Condition (overall resource condition): []excellent [x]good []fair []deteriorated []ruinous
Narrative Description of Resource This MV style residence is irregular in form with a main side gable roof, N roof extension entrance, and S shed roof portion. The garage/carport has been enclosed at the NW of the building.

Archaeological Remains []Check if Archaeological Form Completed

RESEARCH METHODS (check all that apply)

- [x]FMSF record search (sites/surveys) []library research []building permits [x]Sanborn maps
[]FL State Archives/photo collection []city directory []occupant/owner interview []plat maps
[x]property appraiser / tax records []newspaper files []neighbor interview []Public Lands Survey (DEP)
[x]cultural resource survey (CRAS) []historic photos []interior inspection []HABS/HAER record search
[x]other methods (describe) Historic aerial and aerial photographs

Bibliographic References (give FMSF manuscript # if relevant, use continuation sheet if needed)

OPINION OF RESOURCE SIGNIFICANCE

Appears to meet the criteria for National Register listing individually? []yes [x]no []insufficient information
Appears to meet the criteria for National Register listing as part of a district? []yes [x]no []insufficient information
Explanation of Evaluation (required, whether significant or not; use separate sheet if needed) This building exhibits modifications and does not possess sufficient significance for individual listing in the National Register. It is located in an area of altered historic resources which would not comprise a National Register Historic District.

Area(s) of Historical Significance (see National Register Bulletin 15, p. 8 for categories: e.g. "architecture", "ethnic heritage", "community planning & development", etc.)
1. 3. 5.
2. 4. 6.

DOCUMENTATION


Accessible Documentation Not Filed with the Site File - including field notes, analysis notes, photos, plans and other important documents
1) Document type Field notes Maintaining organization Janus Research
Document description File or accession #'s
2) Document type Field maps Maintaining organization Janus Research
Document description File or accession #'s

RECORDER INFORMATION

Recorder Name Janus Research Affiliation Janus Research
Recorder Contact Information 1107 N. Ward St., Tampa FL 33607 / (813) 636-8200 / janus@janus-research.com
(address / phone / fax / e-mail)

Required Attachments
1 USGS 7.5' MAP WITH STRUCTURE LOCATION PINPOINTED IN RED
2 LARGE SCALE STREET, PLAT OR PARCEL MAP (available from most property appraiser web sites)
3 PHOTO OF MAIN FACADE, ARCHIVAL B&W PRINT OR DIGITAL IMAGE FILE
If submitting an image file, it must be included on disk or CD AND in hard copy format (plain paper is acceptable). Digital image must be at least 1600 x 1200 pixels, 24-bit color, jpeg or tiff.

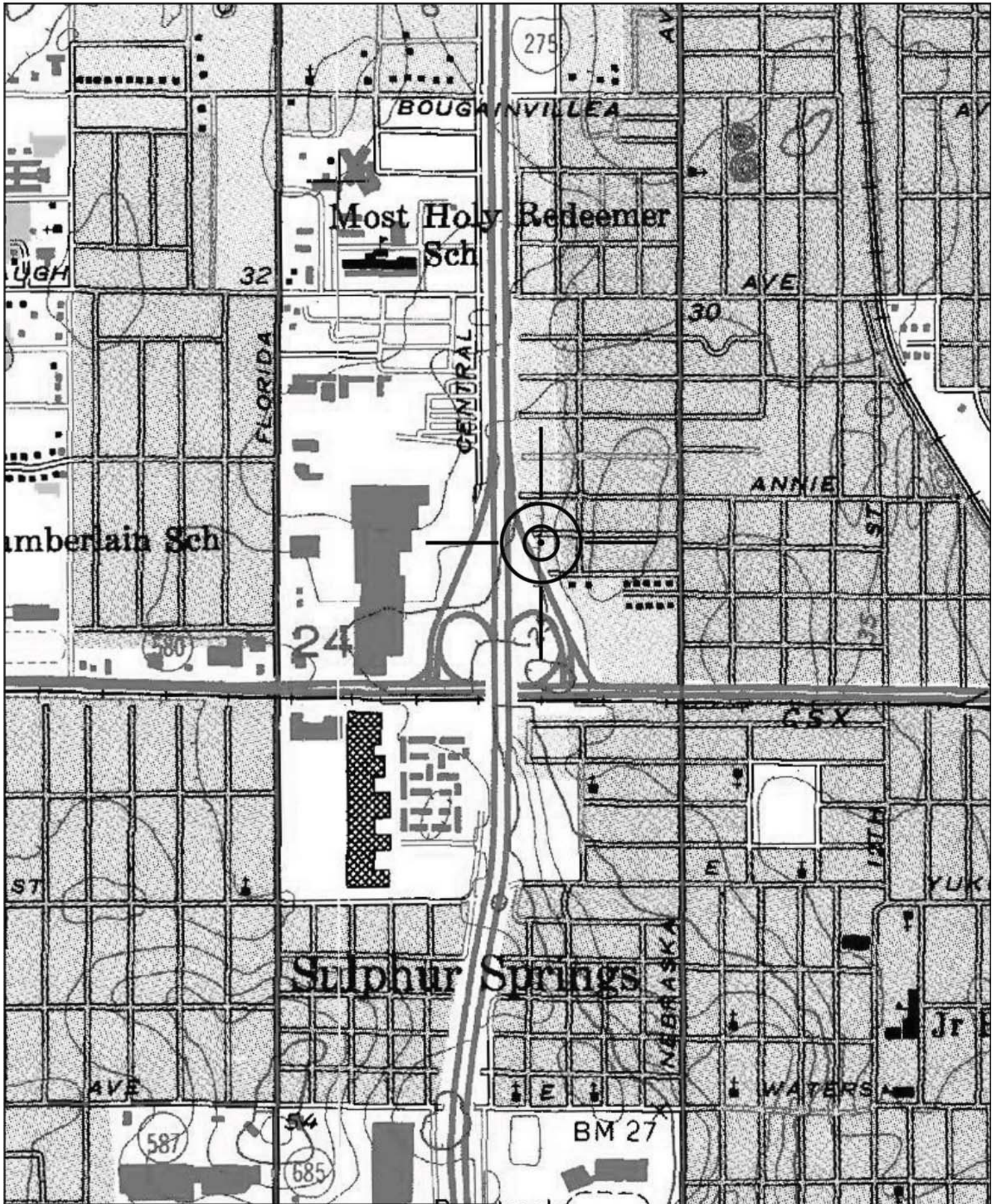
PHOTOGRAPH



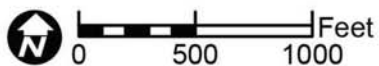
SKETCH MAP



USGS QUADRANGLE MAP



Location of 8HI12764
USGS Quadrangle: Sulphur Springs (1956 PR 1981)



Original
 Update



HISTORICAL STRUCTURE FORM

FLORIDA MASTER SITE FILE

Version 4.0 1/07

Site #8 **HI12767**
Field Date 1-30-2015
Form Date 2-9-2015
Recorder # 456

Shaded Fields represent the minimum acceptable level of documentation.
Consult the *Guide to Historical Structure Forms* for detailed instructions.

Site Name(s) (address if none) 702 E Richmere St Multiple Listing (DHR only) _____
Survey Project Name I-275 Martin Luther King Blvd to N of Bearss Ave Survey # (DHR only) _____
National Register Category (please check one) building structure district site object
Ownership: private-profit private-nonprofit private-individual private-nonspecific city county state federal Native American foreign unknown

LOCATION & MAPPING

Street Number 702 Direction E Street Name Richmere Street Type Street Suffix Direction _____
Address: _____
Cross Streets (nearest/between) N side, b/w I-275 and N Taliaferro Ave
USGS 7.5 Map Name SULPHUR SPRINGS USGS Date 1987 Plat or Other Map _____
City / Town (within 3 miles) Tampa In City Limits? yes no unknown County Hillsborough
Township 28S Range 18E Section 24 ¼ section: NW SW SE NE Irregular-name: _____
Tax Parcel # 099087-0000 Landgrant _____
Subdivision Name North Side Homes Block _____ Lot _____
UTM Coordinates: Zone 16 17 Easting 357055 Northing 3102031
Other Coordinates: X: _____ Y: _____ Coordinate System & Datum _____
Name of Public Tract (e.g., park) _____

HISTORY

Construction Year: 1956 approximately year listed or earlier year listed or later
Original Use Private Residence (House/Cottage/Cabin) From (year): 1956 To (year): _____
Current Use Private Residence (House/Cottage/Cabin) From (year): _____ To (year): 2015
Other Use _____ From (year): _____ To (year): _____
Moves: yes no unknown Date: _____ Original address _____
Alterations: yes no unknown Date: c. 1990s Nature Windows/doors replaced
Additions: yes no unknown Date: _____ Nature _____
Architect (last name first): Unknown Builder (last name first): Unknown
Ownership History (especially original owner, dates, profession, etc.) _____

Is the Resource Affected by a Local Preservation Ordinance? yes no unknown Describe _____

DESCRIPTION

Style Masonry Vernacular Exterior Plan Irregular Number of Stories 1
Exterior Fabric(s) 1. Concrete block 2. _____ 3. _____
Roof Type(s) 1. Hip 2. Flat 3. _____
Roof Material(s) 1. Composition shingles 2. Built-up 3. _____
Roof secondary strucs. (dormers etc.) 1. _____ 2. _____
Windows (types, materials, etc.) Metal replacement 1/1 SHS windows are present.

Distinguishing Architectural Features (exterior or interior ornaments) The building features concrete sills and foundation vents.

Ancillary Features / Outbuildings (record outbuildings, major landscape features; use continuation sheet if needed.) None observed

| DHR USE ONLY | | OFFICIAL EVALUATION | | DHR USE ONLY | |
|--|---|---------------------|-------|--------------|-------|
| NR List Date | SHPO – Appears to meet criteria for NR listing: <input type="checkbox"/> yes <input type="checkbox"/> no <input type="checkbox"/> insufficient info | Date | _____ | Init. | _____ |
| <input type="checkbox"/> Owner Objection | KEEPER – Determined eligible: <input type="checkbox"/> yes <input type="checkbox"/> no | Date | _____ | | |
| | NR Criteria for Evaluation: <input type="checkbox"/> a <input type="checkbox"/> b <input type="checkbox"/> c <input type="checkbox"/> d (see <i>National Register Bulletin 15</i> , p. 2) | | | | |

DESCRIPTION (continued)

Chimney: No. 0 Chimney Material(s): 1. _____ 2. _____
 Structural System(s): 1. Concrete block 2. _____ 3. _____
 Foundation Type(s): 1. Continuous 2. _____
 Foundation Material(s): 1. Concrete Block 2. _____
 Main Entrance (stylistic details) At the S facade porch is a replacement panel door with fanlight.

Porch Descriptions (types, locations, roof types, etc.) There is a S flat roof extension porch with metal pole supports. This extends to the E integral carport.

Condition (overall resource condition): excellent good fair deteriorated ruinous

Narrative Description of Resource This MV style residence is irregular in form with a W hip roof portion and E flat roof portion, which incorporates an integral carport with metal pole supports. The S entrance porch is also beneath the flat roof portion.

Archaeological Remains _____ Check if Archaeological Form Completed

RESEARCH METHODS (check all that apply)

FMSF record search (sites/surveys) library research building permits Sanborn maps
 FL State Archives/photo collection city directory occupant/owner interview plat maps
 property appraiser / tax records newspaper files neighbor interview Public Lands Survey (DEP)
 cultural resource survey (CRAS) historic photos interior inspection HABS/HAER record search
 other methods (describe) Historic aerial and aerial photographs

Bibliographic References (give FMSF manuscript # if relevant, use continuation sheet if needed) _____

OPINION OF RESOURCE SIGNIFICANCE

Appears to meet the criteria for National Register listing individually? yes no insufficient information
 Appears to meet the criteria for National Register listing as part of a district? yes no insufficient information
 Explanation of Evaluation (required, whether significant or not; use separate sheet if needed) This building does not possess sufficient significance for individual listing in the National Register. It is located in an area of altered historic resources which would not comprise a National Register Historic District.

Area(s) of Historical Significance (see *National Register Bulletin 15*, p. 8 for categories: e.g. "architecture", "ethnic heritage", "community planning & development", etc.)

1. _____ 3. _____ 5. _____
 2. _____ 4. _____ 6. _____

DOCUMENTATION

Accessible Documentation Not Filed with the Site File - including field notes, analysis notes, photos, plans and other important documents

1) Document type Field notes Maintaining organization Janus Research
 Document description _____ File or accession #'s _____
 2) Document type Field maps Maintaining organization Janus Research
 Document description _____ File or accession #'s _____

RECORDER INFORMATION

Recorder Name Janus Research Affiliation Janus Research
 Recorder Contact Information 1107 N. Ward St., Tampa FL 33607 / (813) 636-8200 / janus@janus-research.com
 (address / phone / fax / e-mail)

Required Attachments

- ① USGS 7.5' MAP WITH STRUCTURE LOCATION PINPOINTED IN RED
- ② LARGE SCALE STREET, PLAT OR PARCEL MAP (available from most property appraiser web sites)
- ③ PHOTO OF MAIN FACADE, ARCHIVAL B&W PRINT OR DIGITAL IMAGE FILE

If submitting an image file, it must be included on disk or CD AND in hard copy format (plain paper is acceptable).
 Digital image must be at least 1600 x 1200 pixels, 24-bit color, jpeg or tiff.

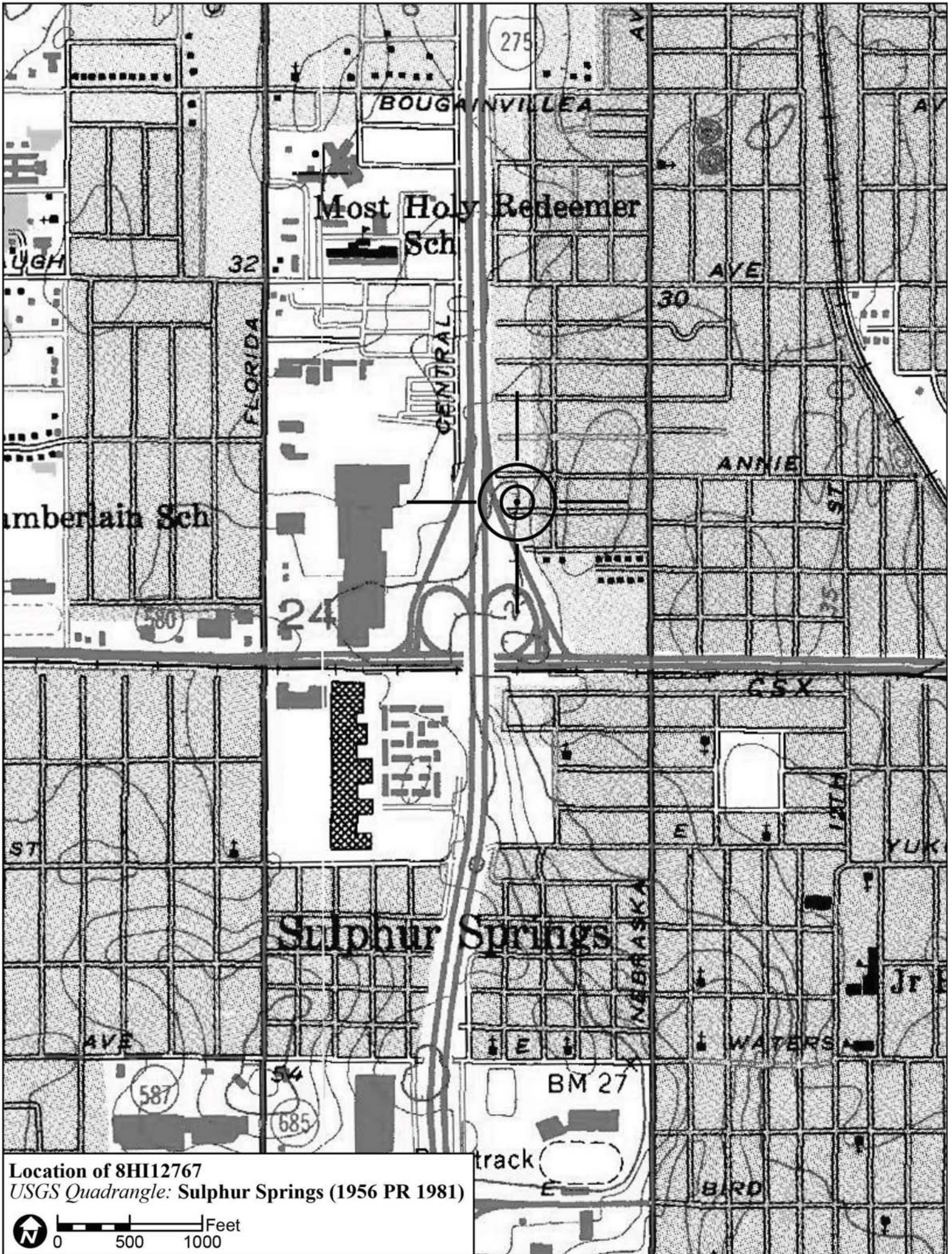
PHOTOGRAPH




SKETCH MAP



USGS QUADRANGLE MAP



Location of 8HI12767
USGS Quadrangle: Sulphur Springs (1956 PR 1981)



Original
 Update



HISTORICAL STRUCTURE FORM

FLORIDA MASTER SITE FILE

Version 4.0 1/07

Site #8 **HI12769**
Field Date 1-30-2015
Form Date 2-9-2015
Recorder # 457

Shaded Fields represent the minimum acceptable level of documentation.
Consult the *Guide to Historical Structure Forms* for detailed instructions.

Site Name(s) (address if none) 701 E Annie St Multiple Listing (DHR only) _____
Survey Project Name I-275 Martin Luther King Blvd to N of Bearss Ave Survey # (DHR only) _____
National Register Category (please check one) building structure district site object
Ownership: private-profit private-nonprofit private-individual private-nonspecific city county state federal Native American foreign unknown

LOCATION & MAPPING

Street Number 701 Direction E Street Name Annie Street Type Street Suffix Direction _____
Address: _____
Cross Streets (nearest/between) S side, b/w I-275 and N Taliaferro Ave
USGS 7.5 Map Name SULPHUR SPRINGS USGS Date 1987 Plat or Other Map _____
City / Town (within 3 miles) Tampa In City Limits? yes no unknown County Hillsborough
Township 28S Range 18E Section 24 ¼ section: NW SW SE NE Irregular-name: _____
Tax Parcel # 099082-0000 Landgrant _____
Subdivision Name North Side Homes Block _____ Lot _____
UTM Coordinates: Zone 16 17 Easting 357048 Northing 3102065
Other Coordinates: X: _____ Y: _____ Coordinate System & Datum _____
Name of Public Tract (e.g., park) _____

HISTORY

Construction Year: 1956 approximately year listed or earlier year listed or later
Original Use Private Residence (House/Cottage/Cabin) From (year): 1956 To (year): _____
Current Use Private Residence (House/Cottage/Cabin) From (year): _____ To (year): 2015
Other Use _____ From (year): _____ To (year): _____
Moves: yes no unknown Date: _____ Original address _____
Alterations: yes no unknown Date: c. 1970s Nature Encl garage, sec bars, windows/doors
Additions: yes no unknown Date: _____ Nature _____
Architect (last name first): Unknown Builder (last name first): Unknown
Ownership History (especially original owner, dates, profession, etc.) _____

Is the Resource Affected by a Local Preservation Ordinance? yes no unknown Describe _____

DESCRIPTION

Style Masonry Vernacular Exterior Plan Irregular Number of Stories 1
Exterior Fabric(s) 1. Concrete block 2. Aluminum 3. _____
Roof Type(s) 1. Gable 2. _____ 3. _____
Roof Material(s) 1. Composition shingles 2. _____ 3. _____
Roof secondary strucs. (dormers etc.) 1. _____ 2. _____
Windows (types, materials, etc.) Metal replacement 2/2 SHS windows are present.

Distinguishing Architectural Features (exterior or interior ornaments) The building features decorative wrought iron security bars, metal awnings, and faux shutters.

Ancillary Features / Outbuildings (record outbuildings, major landscape features; use continuation sheet if needed.) None observed

| DHR USE ONLY | | OFFICIAL EVALUATION | | DHR USE ONLY | |
|--|---|---------------------|-------|--------------|-------|
| NR List Date | SHPO – Appears to meet criteria for NR listing: <input type="checkbox"/> yes <input type="checkbox"/> no <input type="checkbox"/> insufficient info | Date | _____ | Init. | _____ |
| <input type="checkbox"/> Owner Objection | KEEPER – Determined eligible: <input type="checkbox"/> yes <input type="checkbox"/> no | Date | _____ | | |
| | NR Criteria for Evaluation: <input type="checkbox"/> a <input type="checkbox"/> b <input type="checkbox"/> c <input type="checkbox"/> d (see <i>National Register Bulletin 15</i> , p. 2) | | | | |

DESCRIPTION (continued)

Chimney: No. 0 Chimney Material(s): 1. _____ 2. _____
 Structural System(s): 1. Concrete block 2. _____ 3. _____
 Foundation Type(s): 1. Continuous 2. _____
 Foundation Material(s): 1. Concrete Block 2. _____
 Main Entrance (stylistic details) At the N facade is a replacement door with metal security door in front.

Porch Descriptions (types, locations, roof types, etc.) There is a small entrance porch at the N beneath the N roof extension.

Condition (overall resource condition): excellent good fair deteriorated ruinous

Narrative Description of Resource This MV style residence is irregular in form with an E side gable portion and a W side gable portion enclosed garage.

Archaeological Remains _____ Check if Archaeological Form Completed

RESEARCH METHODS (check all that apply)

FMSF record search (sites/surveys) library research building permits Sanborn maps
FL State Archives/photo collection city directory occupant/owner interview plat maps
property appraiser / tax records newspaper files neighbor interview Public Lands Survey (DEP)
cultural resource survey (CRAS) historic photos interior inspection HABS/HAER record search
other methods (describe) Historic aerial and aerial photographs

Bibliographic References (give FMSF manuscript # if relevant, use continuation sheet if needed) _____

OPINION OF RESOURCE SIGNIFICANCE

Appears to meet the criteria for National Register listing individually? yes no insufficient information

Appears to meet the criteria for National Register listing as part of a district? yes no insufficient information

Explanation of Evaluation (required, whether significant or not; use separate sheet if needed) This building exhibits modifications and does not possess sufficient significance for individual listing in the National Register. It is located in an area of altered historic resources which would not comprise a National Register Historic District.

Area(s) of Historical Significance (see *National Register Bulletin 15*, p. 8 for categories: e.g. "architecture", "ethnic heritage", "community planning & development", etc.)

1. _____ 3. _____ 5. _____
 2. _____ 4. _____ 6. _____

DOCUMENTATION

Accessible Documentation Not Filed with the Site File - including field notes, analysis notes, photos, plans and other important documents

1) Document type Field notes Maintaining organization Janus Research
 Document description _____ File or accession #'s _____
 2) Document type Field maps Maintaining organization Janus Research
 Document description _____ File or accession #'s _____

RECORDER INFORMATION

Recorder Name Janus Research Affiliation Janus Research

Recorder Contact Information 1107 N. Ward St., Tampa FL 33607 / (813) 636-8200 / janus@janus-research.com
 (address / phone / fax / e-mail)

Required Attachments

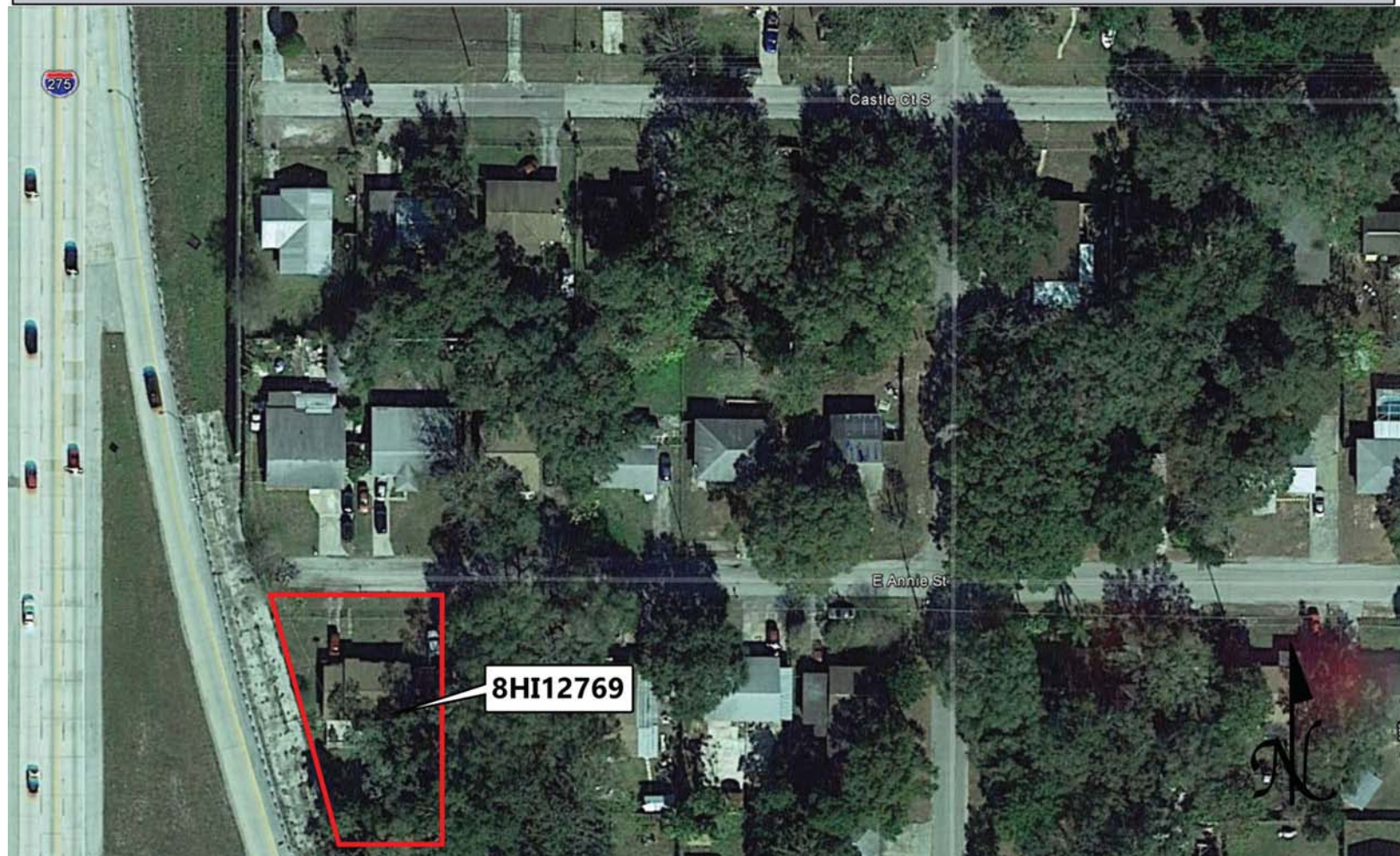
- ① USGS 7.5' MAP WITH STRUCTURE LOCATION PINPOINTED IN RED
- ② LARGE SCALE STREET, PLAT OR PARCEL MAP (available from most property appraiser web sites)
- ③ PHOTO OF MAIN FACADE, ARCHIVAL B&W PRINT OR DIGITAL IMAGE FILE

If submitting an image file, it must be included on disk or CD AND in hard copy format (plain paper is acceptable).
 Digital image must be at least 1600 x 1200 pixels, 24-bit color, jpeg or tiff.

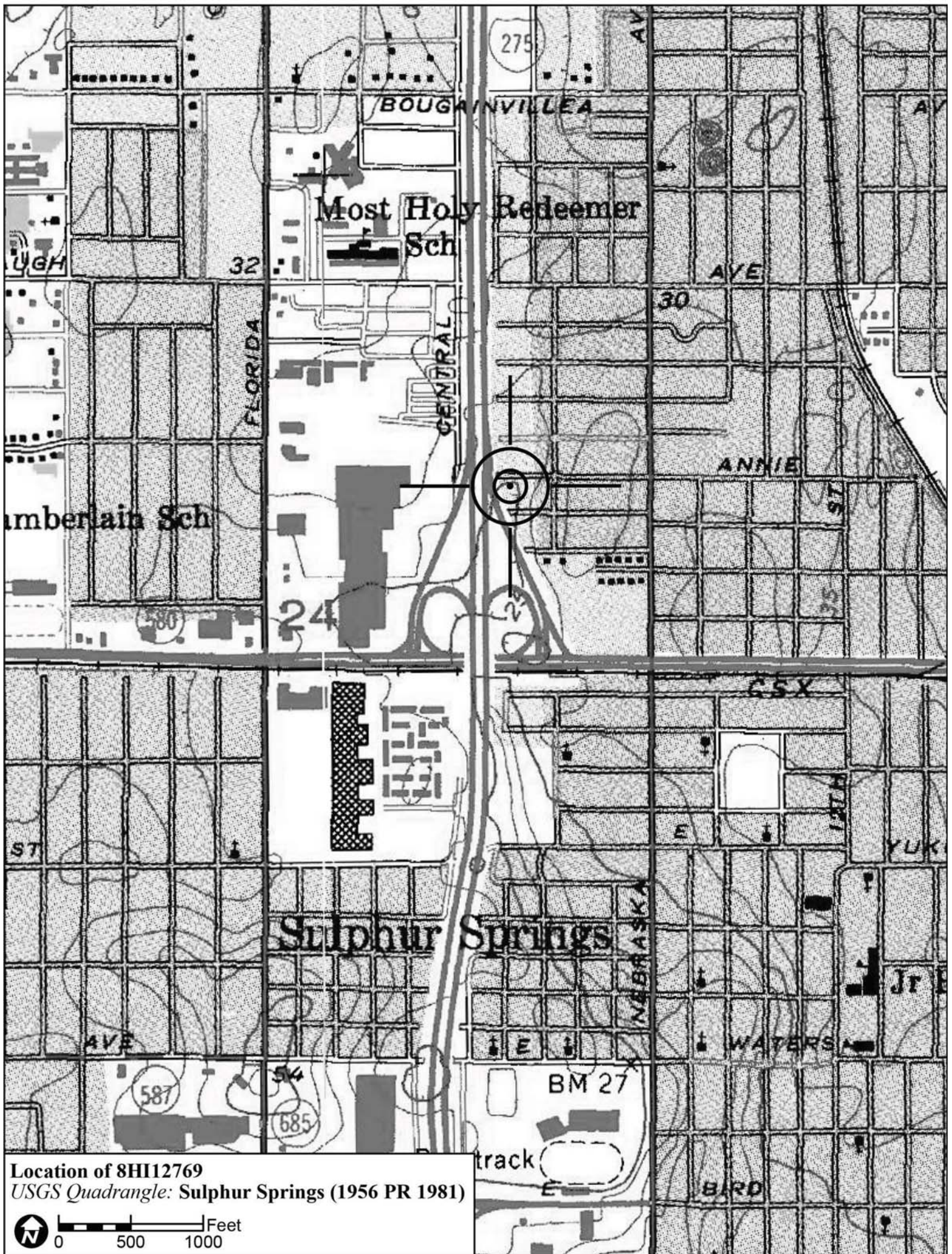
PHOTOGRAPH



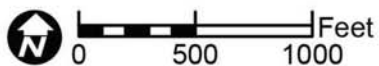
SKETCH MAP



USGS QUADRANGLE MAP



Location of 8HI12769
USGS Quadrangle: Sulphur Springs (1956 PR 1981)



Original
 Update



HISTORICAL STRUCTURE FORM

FLORIDA MASTER SITE FILE

Version 4.0 1/07

Site #8 **HI12773**
Field Date 1-30-2015
Form Date 2-9-2015
Recorder # 458

Shaded Fields represent the minimum acceptable level of documentation.
Consult the *Guide to Historical Structure Forms* for detailed instructions.

Site Name(s) (address if none) 702 E Annie St Multiple Listing (DHR only) _____
Survey Project Name I-275 Martin Luther King Blvd to N of Bearss Ave Survey # (DHR only) _____
National Register Category (please check one) building structure district site object
Ownership: private-profit private-nonprofit private-individual private-nonspecific city county state federal Native American foreign unknown

LOCATION & MAPPING

Address: 702 E Annie Street
Cross Streets (nearest/between) N side, b/w I-275 and N Taliaferro Ave
USGS 7.5 Map Name SULPHUR SPRINGS USGS Date 1987 Plat or Other Map _____
City / Town (within 3 miles) Tampa In City Limits? yes no unknown County Hillsborough
Township 28S Range 18E Section 24 ¼ section: NW SW SE NE Irregular-name: _____
Tax Parcel # 099056-0000 Landgrant _____
Subdivision Name North Side Homes Block _____ Lot _____
UTM Coordinates: Zone 16 17 Easting 357038 Northing 3102105
Other Coordinates: X: _____ Y: _____ Coordinate System & Datum _____
Name of Public Tract (e.g., park) _____

HISTORY

Construction Year: 1955 approximately year listed or earlier year listed or later
Original Use Private Residence (House/Cottage/Cabin) From (year): 1955 To (year): _____
Current Use Private Residence (House/Cottage/Cabin) From (year): _____ To (year): 2015
Other Use _____ From (year): _____ To (year): _____
Moves: yes no unknown Date: _____ Original address _____
Alterations: yes no unknown Date: 1980s-2000s Nature Garage encl, windows/doors, stucco
Additions: yes no unknown Date: c. 1990s Nature N shed roof additions
Architect (last name first): Unknown Builder (last name first): Unknown
Ownership History (especially original owner, dates, profession, etc.) _____

Is the Resource Affected by a Local Preservation Ordinance? yes no unknown Describe _____

DESCRIPTION

Style Masonry Vernacular Exterior Plan Irregular Number of Stories 1
Exterior Fabric(s) 1. Stucco 2. _____ 3. _____
Roof Type(s) 1. Gable 2. Shed 3. _____
Roof Material(s) 1. Composition roll 2. Built-up 3. _____
Roof secondary strucs. (dormers etc.) 1. _____ 2. _____
Windows (types, materials, etc.) Metal replacement 1/1 SHS windows are present.

Distinguishing Architectural Features (exterior or interior ornaments) The building features stucco surrounds and a S stone integral planter.

Ancillary Features / Outbuildings (record outbuildings, major landscape features; use continuation sheet if needed.) None observed

| DHR USE ONLY | | OFFICIAL EVALUATION | | DHR USE ONLY | |
|--|---|---------------------|-------|--------------|-------|
| NR List Date | SHPO – Appears to meet criteria for NR listing: <input type="checkbox"/> yes <input type="checkbox"/> no <input type="checkbox"/> insufficient info | Date | _____ | Init. | _____ |
| <input type="checkbox"/> Owner Objection | KEEPER – Determined eligible: <input type="checkbox"/> yes <input type="checkbox"/> no | Date | _____ | | |
| | NR Criteria for Evaluation: <input type="checkbox"/> a <input type="checkbox"/> b <input type="checkbox"/> c <input type="checkbox"/> d (see <i>National Register Bulletin 15</i> , p. 2) | | | | |

DESCRIPTION (continued)

Chimney: No. 0 Chimney Material(s): 1. _____ 2. _____
 Structural System(s): 1. Concrete block 2. _____ 3. _____
 Foundation Type(s): 1. Continuous 2. _____
 Foundation Material(s): 1. Concrete Block 2. _____
 Main Entrance (stylistic details) At the S is a replacement door with oval light inset beneath a roof extension.

Porch Descriptions (types, locations, roof types, etc.) None observed

Condition (overall resource condition): excellent good fair deteriorated ruinous

Narrative Description of Resource This MV style residence is irregular in form with a maid side gable roof, slight S roof extension entrance, and what appears to be N shed roof additions. At the SE of the building is an enclosed garage.

Archaeological Remains _____ Check if Archaeological Form Completed

RESEARCH METHODS (check all that apply)

FMSF record search (sites/surveys) library research building permits Sanborn maps
FL State Archives/photo collection city directory occupant/owner interview plat maps
property appraiser / tax records newspaper files neighbor interview Public Lands Survey (DEP)
cultural resource survey (CRAS) historic photos interior inspection HABS/HAER record search
other methods (describe) Historic aerial and aerial photographs

Bibliographic References (give FMSF manuscript # if relevant, use continuation sheet if needed) _____

OPINION OF RESOURCE SIGNIFICANCE

Appears to meet the criteria for National Register listing individually? yes no insufficient information

Appears to meet the criteria for National Register listing as part of a district? yes no insufficient information

Explanation of Evaluation (required, whether significant or not; use separate sheet if needed) This building exhibits modifications and does not possess sufficient significance for individual listing in the National Register. It is located in an area of altered historic resources which would not comprise a National Register Historic District.

Area(s) of Historical Significance (see *National Register Bulletin 15*, p. 8 for categories: e.g. "architecture", "ethnic heritage", "community planning & development", etc.)

1. _____ 3. _____ 5. _____
 2. _____ 4. _____ 6. _____

DOCUMENTATION

Accessible Documentation Not Filed with the Site File - including field notes, analysis notes, photos, plans and other important documents

1) Document type Field notes Maintaining organization Janus Research
 Document description _____ File or accession #'s _____
 2) Document type Field maps Maintaining organization Janus Research
 Document description _____ File or accession #'s _____

RECORDER INFORMATION

Recorder Name Janus Research Affiliation Janus Research

Recorder Contact Information 1107 N. Ward St., Tampa FL 33607 / (813) 636-8200 / janus@janus-research.com
 (address / phone / fax / e-mail)

Required Attachments

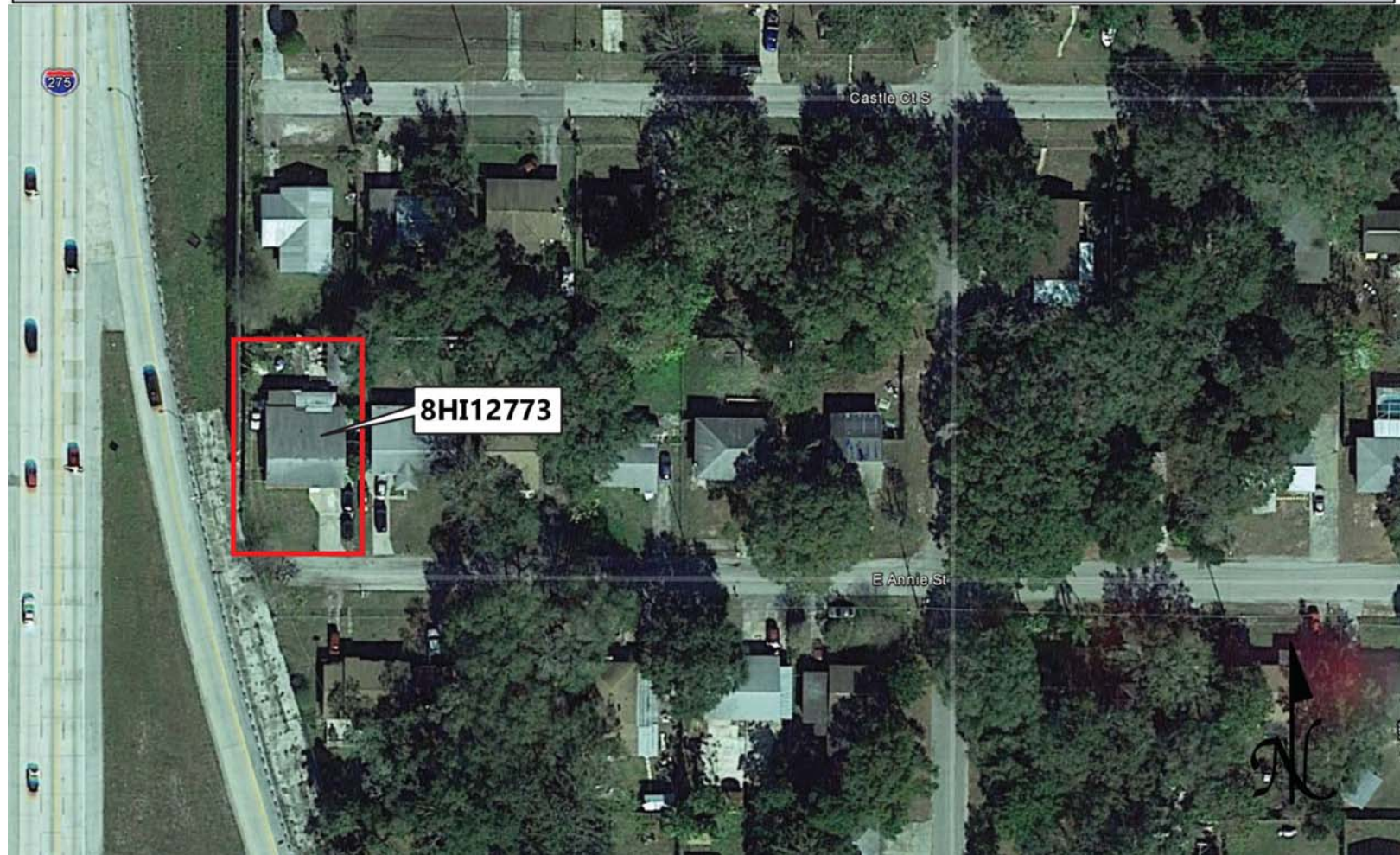
- ① USGS 7.5' MAP WITH STRUCTURE LOCATION PINPOINTED IN RED
- ② LARGE SCALE STREET, PLAT OR PARCEL MAP (available from most property appraiser web sites)
- ③ PHOTO OF MAIN FACADE, ARCHIVAL B&W PRINT OR DIGITAL IMAGE FILE

If submitting an image file, it must be included on disk or CD AND in hard copy format (plain paper is acceptable).
 Digital image must be at least 1600 x 1200 pixels, 24-bit color, jpeg or tiff.

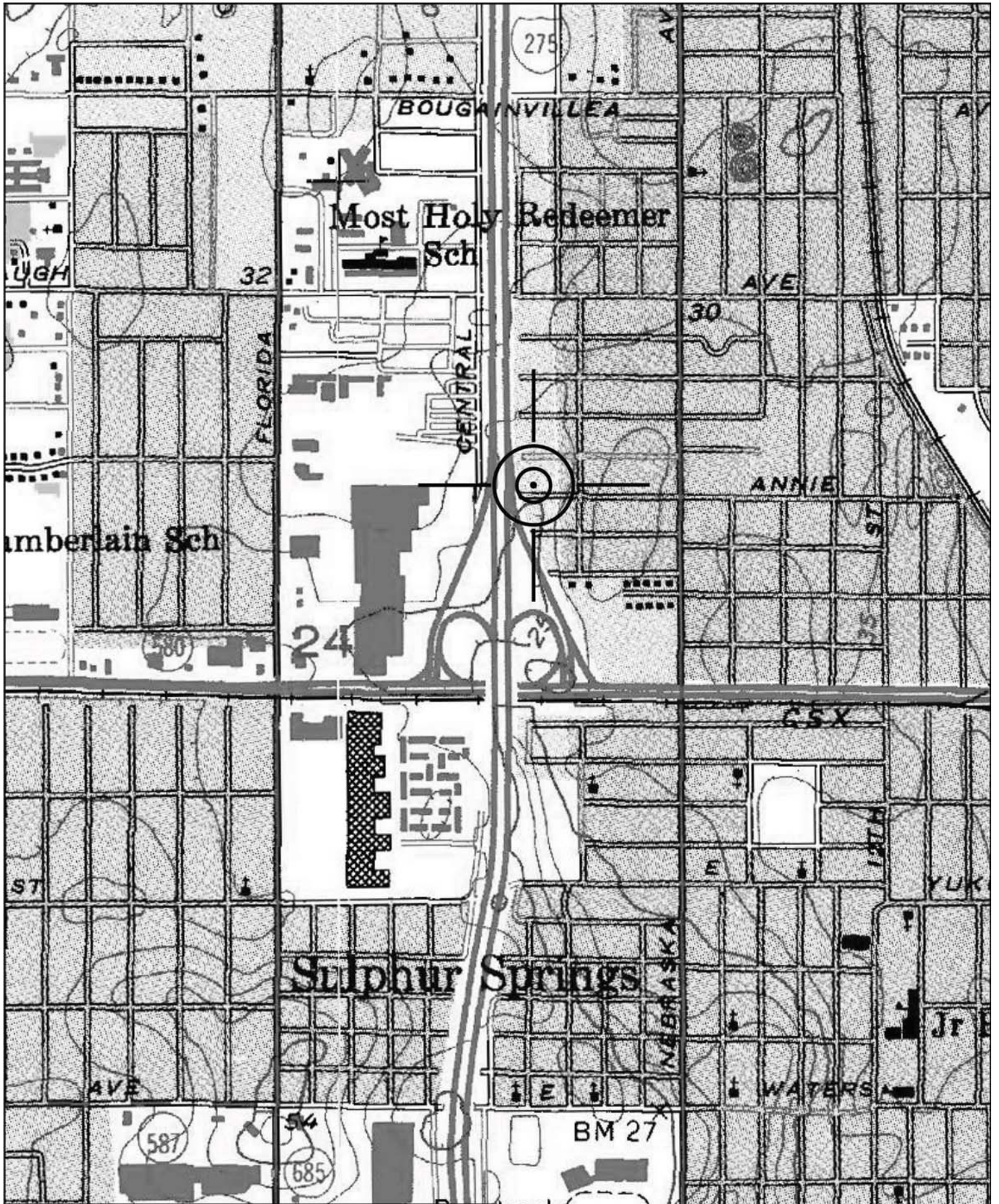
PHOTOGRAPH



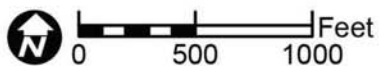
SKETCH MAP



USGS QUADRANGLE MAP



Location of 8HI12773
USGS Quadrangle: Sulphur Springs (1956 PR 1981)



Original
 Update



HISTORICAL STRUCTURE FORM

FLORIDA MASTER SITE FILE

Version 4.0 1/07

Site #8 **HI12777**
Field Date 1-30-2015
Form Date 2-9-2015
Recorder # 465

Shaded Fields represent the minimum acceptable level of documentation.
Consult the *Guide to Historical Structure Forms* for detailed instructions.

Site Name(s) (address if none) 701 N Castle Court Multiple Listing (DHR only) _____
Survey Project Name I-275 Martin Luther King Blvd to N of Bearss Ave Survey # (DHR only) _____
National Register Category (please check one) building structure district site object
Ownership: private-profit private-nonprofit private-individual private-nonspecific city county state federal Native American foreign unknown

LOCATION & MAPPING

Address: 701 N Castle Court
Street Number Direction Street Name Street Type Suffix Direction
Cross Streets (nearest/between) S side, b/w I-275 and N Taliaferro Ave
USGS 7.5 Map Name SULPHUR SPRINGS USGS Date 1987 Plat or Other Map _____
City / Town (within 3 miles) Tampa In City Limits? yes no unknown County Hillsborough
Township 28S Range 18E Section 24 ¼ section: NW SW SE NE Irregular-name: _____
Tax Parcel # 099054-0000 Landgrant _____
Subdivision Name North Side Home Block _____ Lot _____
UTM Coordinates: Zone 16 17 Easting 357038 Northing 3102144
Other Coordinates: X: _____ Y: _____ Coordinate System & Datum _____
Name of Public Tract (e.g., park) _____

HISTORY

Construction Year: 1958 approximately year listed or earlier year listed or later
Original Use Private Residence (House/Cottage/Cabin) From (year): 1958 To (year): _____
Current Use Private Residence (House/Cottage/Cabin) From (year): _____ To (year): 2015
Other Use _____ From (year): _____ To (year): _____
Moves: yes no unknown Date: _____ Original address _____
Alterations: yes no unknown Date: 1970s-1990s Nature Garage encl, porch alt, windows/doors
Additions: yes no unknown Date: _____ Nature _____
Architect (last name first): Unknown Builder (last name first): Unknown
Ownership History (especially original owner, dates, profession, etc.) _____

Is the Resource Affected by a Local Preservation Ordinance? yes no unknown Describe _____

DESCRIPTION

Style Masonry Vernacular Exterior Plan Irregular Number of Stories 1
Exterior Fabric(s) 1. Concrete block 2. _____ 3. _____
Roof Type(s) 1. Gable 2. Shed 3. _____
Roof Material(s) 1. Composition shingles 2. _____ 3. _____
Roof secondary strucs. (dormers etc.) 1. _____ 2. _____
Windows (types, materials, etc.) Metal replacement 1/1 SHS windows are present.

Distinguishing Architectural Features (exterior or interior ornaments) The building features brick sills, stucco scored to resemble brick, and an integral planter.

Ancillary Features / Outbuildings (record outbuildings, major landscape features; use continuation sheet if needed.) There is a NH carport to the N of the house.

| DHR USE ONLY | | OFFICIAL EVALUATION | | DHR USE ONLY | |
|--|---|---------------------|-------|--------------|-------|
| NR List Date | SHPO – Appears to meet criteria for NR listing: <input type="checkbox"/> yes <input type="checkbox"/> no <input type="checkbox"/> insufficient info | Date | _____ | Init. | _____ |
| <input type="checkbox"/> Owner Objection | KEEPER – Determined eligible: <input type="checkbox"/> yes <input type="checkbox"/> no | Date | _____ | | |
| | NR Criteria for Evaluation: <input type="checkbox"/> a <input type="checkbox"/> b <input type="checkbox"/> c <input type="checkbox"/> d (see <i>National Register Bulletin 15</i> , p. 2) | | | | |

DESCRIPTION (continued)

Chimney: No. 0 Chimney Material(s): 1. Concrete block 2.
Structural System(s): 1. Concrete block 2. 3.
Foundation Type(s): 1. Continuous 2.
Foundation Material(s): 1. Concrete Block 2.
Main Entrance (stylistic details) At the N facade within within the screened in porch is a replacement door.

Porch Descriptions (types, locations, roof types, etc.) At the N facade is a shed roof extension porch which has been NH screened in.

Condition (overall resource condition): []excellent [x]good []fair []deteriorated []ruinous

Narrative Description of Resource This MV style residence is irregular in form with a side gable roof, N shed extension porch which has been screened in, and a W end shed roof portion where a garage has been enclosed.

Archaeological Remains []Check if Archaeological Form Completed

RESEARCH METHODS (check all that apply)

- [x]FMSF record search (sites/surveys) []library research []building permits [x]Sanborn maps
[]FL State Archives/photo collection []city directory []occupant/owner interview []plat maps
[x]property appraiser / tax records []newspaper files []neighbor interview []Public Lands Survey (DEP)
[x]cultural resource survey (CRAS) []historic photos []interior inspection []HABS/HAER record search
[x]other methods (describe) Historic aerial and aerial photographs

Bibliographic References (give FMSF manuscript # if relevant, use continuation sheet if needed)

OPINION OF RESOURCE SIGNIFICANCE

Appears to meet the criteria for National Register listing individually? []yes [x]no []insufficient information
Appears to meet the criteria for National Register listing as part of a district? []yes [x]no []insufficient information

Explanation of Evaluation (required, whether significant or not; use separate sheet if needed) This building exhibits modifications and does not possess sufficient significance for individual listing in the National Register. It is located in an area of altered historic resources which would not comprise a National Register Historic District.

Area(s) of Historical Significance (see National Register Bulletin 15, p. 8 for categories: e.g. "architecture", "ethnic heritage", "community planning & development", etc.)
1. 3. 5.
2. 4. 6.

DOCUMENTATION

- Accessible Documentation Not Filed with the Site File - including field notes, analysis notes, photos, plans and other important documents
1) Document type Field notes Maintaining organization Janus Research
Document description File or accession #'s
2) Document type Field maps Maintaining organization Janus Research
Document description File or accession #'s

RECORDER INFORMATION

Recorder Name Janus Research Affiliation Janus Research
Recorder Contact Information 1107 N. Ward St., Tampa FL 33607 / (813) 636-8200 / janus@janus-research.com
(address / phone / fax / e-mail)

Required Attachments
1 USGS 7.5' MAP WITH STRUCTURE LOCATION PINPOINTED IN RED
2 LARGE SCALE STREET, PLAT OR PARCEL MAP (available from most property appraiser web sites)
3 PHOTO OF MAIN FACADE, ARCHIVAL B&W PRINT OR DIGITAL IMAGE FILE
If submitting an image file, it must be included on disk or CD AND in hard copy format (plain paper is acceptable). Digital image must be at least 1600 x 1200 pixels, 24-bit color, jpeg or tiff.

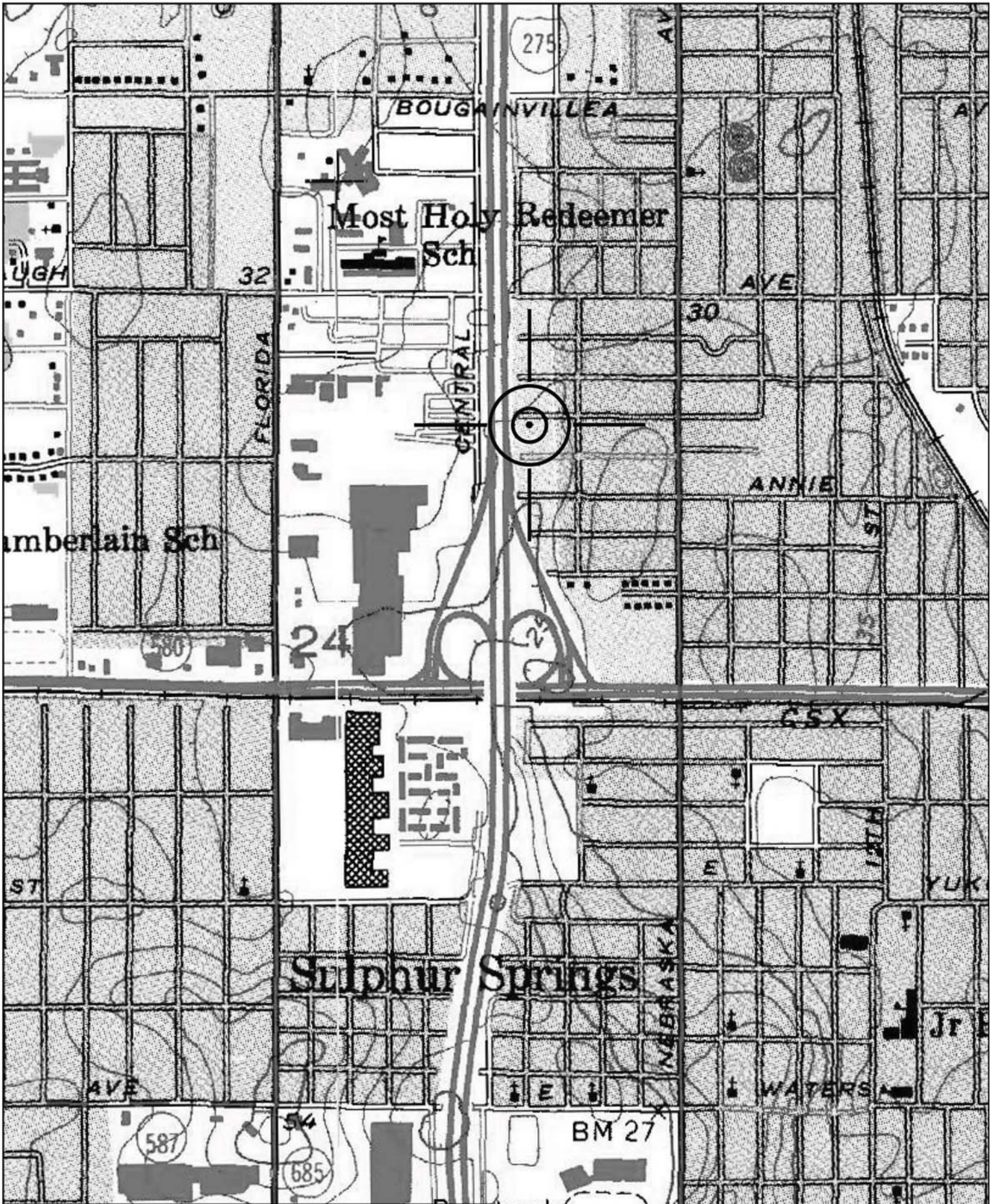
PHOTOGRAPH



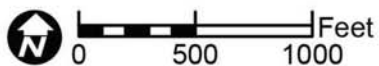
SKETCH MAP



USGS QUADRANGLE MAP



Location of 8HI12777
USGS Quadrangle: Sulphur Springs (1956 PR 1981)



Original
 Update



HISTORICAL STRUCTURE FORM

FLORIDA MASTER SITE FILE

Version 4.0 1/07

Site #8 **HI12790**
Field Date 2-8-2015
Form Date 3-4-2015
Recorder # 384

Shaded Fields represent the minimum acceptable level of documentation.
Consult the *Guide to Historical Structure Forms* for detailed instructions.

Site Name(s) (address if none) 319 E Althea Ave Multiple Listing (DHR only) _____
Survey Project Name I-275 Martin Luther King Blvd to N of Bearss Ave Survey # (DHR only) _____
National Register Category (please check one) building structure district site object
Ownership: private-profit private-nonprofit private-individual private-nonspecific city county state federal Native American foreign unknown

LOCATION & MAPPING

Street Number 319 Direction E Street Name Althea Street Type Avenue Suffix Direction _____
Address: _____
Cross Streets (nearest / between) SW corner of E Althea Ave and N Central Ave
USGS 7.5 Map Name SULPHUR SPRINGS USGS Date 1987 Plat or Other Map _____
City / Town (within 3 miles) Tampa In City Limits? yes no unknown County Hillsborough
Township 28S Range 18E Section 13 1/4 section: NW SW SE NE Irregular-name: _____
Tax Parcel # 095856-0000 Landgrant _____
Subdivision Name Bougenvista Subdivision Block _____ Lot _____
UTM Coordinates: Zone 16 17 Easting 356925 Northing 3102704
Other Coordinates: X: _____ Y: _____ Coordinate System & Datum _____
Name of Public Tract (e.g., park) _____

HISTORY

Construction Year: 1955 approximately year listed or earlier year listed or later
Original Use Private Residence (House/Cottage/Cabin) From (year): 1955 To (year): c2013
Current Use Abandoned/Vacant From (year): c2013 To (year): 2015
Other Use _____ From (year): _____ To (year): _____
Moves: yes no unknown Date: _____ Original address _____
Alterations: yes no unknown Date: c. 1980s Nature S rear porch screened
Additions: yes no unknown Date: _____ Nature _____
Architect (last name first): Unknown Builder (last name first): Unknown
Ownership History (especially original owner, dates, profession, etc.) _____

Is the Resource Affected by a Local Preservation Ordinance? yes no unknown Describe _____

DESCRIPTION

Style Frame Vernacular Exterior Plan Irregular Number of Stories 1
Exterior Fabric(s) 1. Shingles-asbestos 2. _____ 3. _____
Roof Type(s) 1. Gable 2. Flat 3. _____
Roof Material(s) 1. Composition shingles 2. Built-up 3. _____
Roof secondary strucs. (dormers etc.) 1. _____ 2. _____
Windows (types, materials, etc.) Metal 3-light awning windows are present.

Distinguishing Architectural Features (exterior or interior ornaments) The building features decorative wood trim, wood surrounds, and vents.

Ancillary Features / Outbuildings (record outbuildings, major landscape features; use continuation sheet if needed.) None

| DHR USE ONLY | | OFFICIAL EVALUATION | | DHR USE ONLY | |
|--|---|---------------------|-------------|--------------|--|
| NR List Date _____ | SHPO – Appears to meet criteria for NR listing: <input type="checkbox"/> yes <input type="checkbox"/> no <input type="checkbox"/> insufficient info | Date _____ | Init. _____ | | |
| <input type="checkbox"/> Owner Objection | KEEPER – Determined eligible: <input type="checkbox"/> yes <input type="checkbox"/> no | Date _____ | | | |
| | NR Criteria for Evaluation: <input type="checkbox"/> a <input type="checkbox"/> b <input type="checkbox"/> c <input type="checkbox"/> d (see <i>National Register Bulletin 15</i> , p. 2) | | | | |

DESCRIPTION (continued)

Chimney: No. 0 Chimney Material(s): 1. Wood frame 2. Slab
Structural System(s): 1. Wood frame 2. Slab 3. Poured Concrete Footing
Foundation Type(s): 1. Slab 2. Poured Concrete Footing
Foundation Material(s): 1. Poured Concrete Footing 2.
Main Entrance (stylistic details) At the N facade is a wood door with multi-jalousie inset in the side gable portion.

Porch Descriptions (types, locations, roof types, etc.) There is a flat roof S extension where there is a screened in porch.

Condition (overall resource condition): [] excellent [] good [x] fair [] deteriorated [] ruinous

Narrative Description of Resource this FV style residence is irregular in form with a W front gable portion and E side gable extension. The main entrance is set within the N side gable. At the S is a flat roof extension porch and flat roof carport.

Archaeological Remains [] Check if Archaeological Form Completed

RESEARCH METHODS (check all that apply)

- [x] FMSF record search (sites/surveys) [] library research [] building permits [] Sanborn maps
[] FL State Archives/photo collection [] city directory [] occupant/owner interview [] plat maps
[x] property appraiser / tax records [] newspaper files [] neighbor interview [] Public Lands Survey (DEP)
[x] cultural resource survey (CRAS) [] historic photos [] interior inspection [] HABS/HAER record search
[x] other methods (describe) Historic aerial and aerial photographs

Bibliographic References (give FMSF manuscript # if relevant, use continuation sheet if needed)

OPINION OF RESOURCE SIGNIFICANCE

Appears to meet the criteria for National Register listing individually? [] yes [x] no [] insufficient information

Appears to meet the criteria for National Register listing as part of a district? [] yes [x] no [] insufficient information

Explanation of Evaluation (required, whether significant or not; use separate sheet if needed) This building does not possess sufficient significance for individual listing in the National Register. It is located in an area of altered/deteriorated resources which would not comprise a historic district.

Area(s) of Historical Significance (see National Register Bulletin 15, p. 8 for categories: e.g. "architecture", "ethnic heritage", "community planning & development", etc.)

- 1. 3. 5.
2. 4. 6.

DOCUMENTATION

Accessible Documentation Not Filed with the Site File - including field notes, analysis notes, photos, plans and other important documents

- 1) Document type Field notes Maintaining organization Janus Research
Document description File or accession #'s
2) Document type Field maps Maintaining organization Janus Research
Document description File or accession #'s

RECORDER INFORMATION

Recorder Name Janus Research Affiliation Janus Research

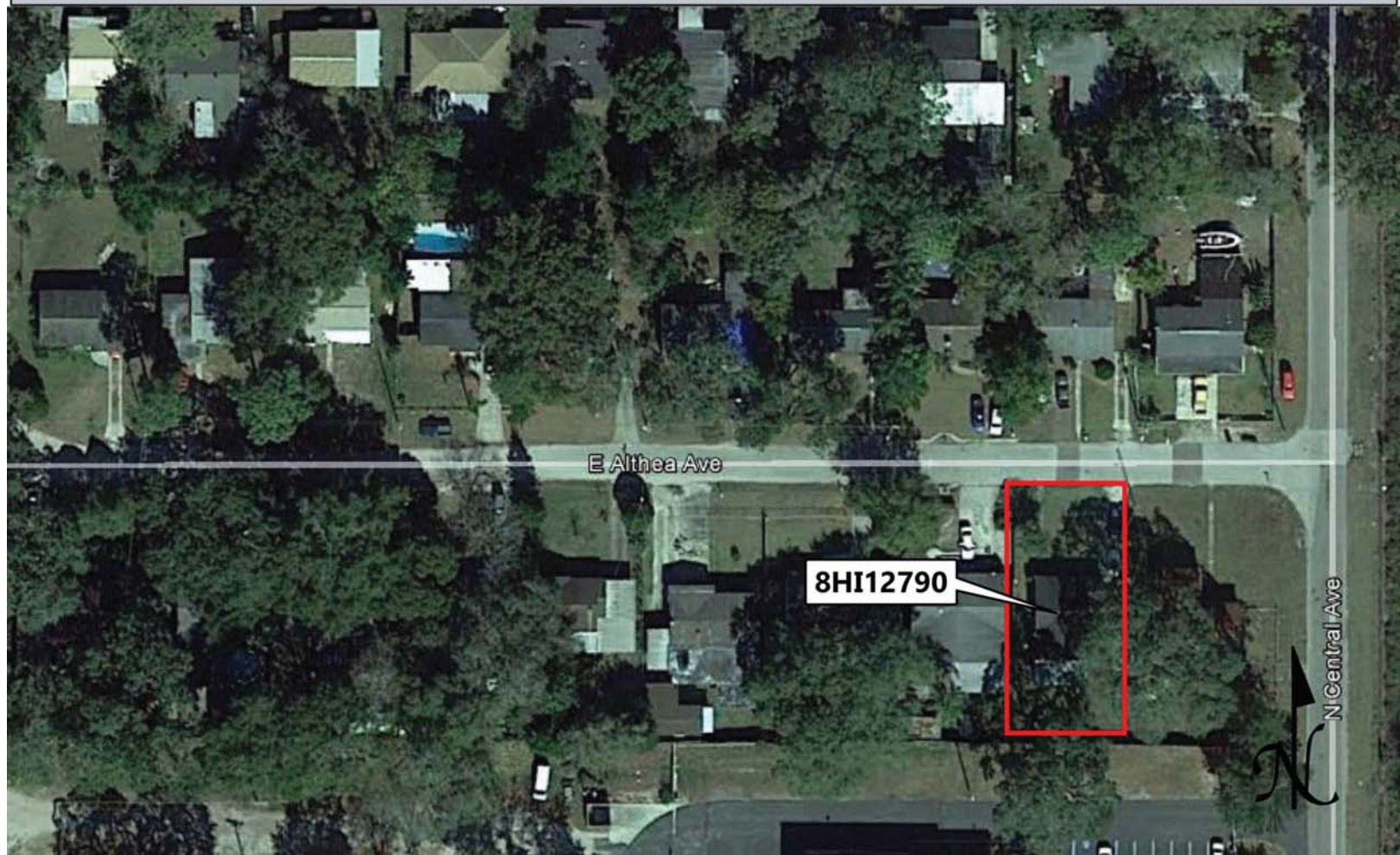
Recorder Contact Information 1107 N. Ward St., Tampa FL 33607 / (813) 636-8200 / janus@janus-research.com
(address / phone / fax / e-mail)

Required Attachments
1 USGS 7.5' MAP WITH STRUCTURE LOCATION PINPOINTED IN RED
2 LARGE SCALE STREET, PLAT OR PARCEL MAP (available from most property appraiser web sites)
3 PHOTO OF MAIN FACADE, ARCHIVAL B&W PRINT OR DIGITAL IMAGE FILE
If submitting an image file, it must be included on disk or CD AND in hard copy format (plain paper is acceptable). Digital image must be at least 1600 x 1200 pixels, 24-bit color, jpeg or tiff.

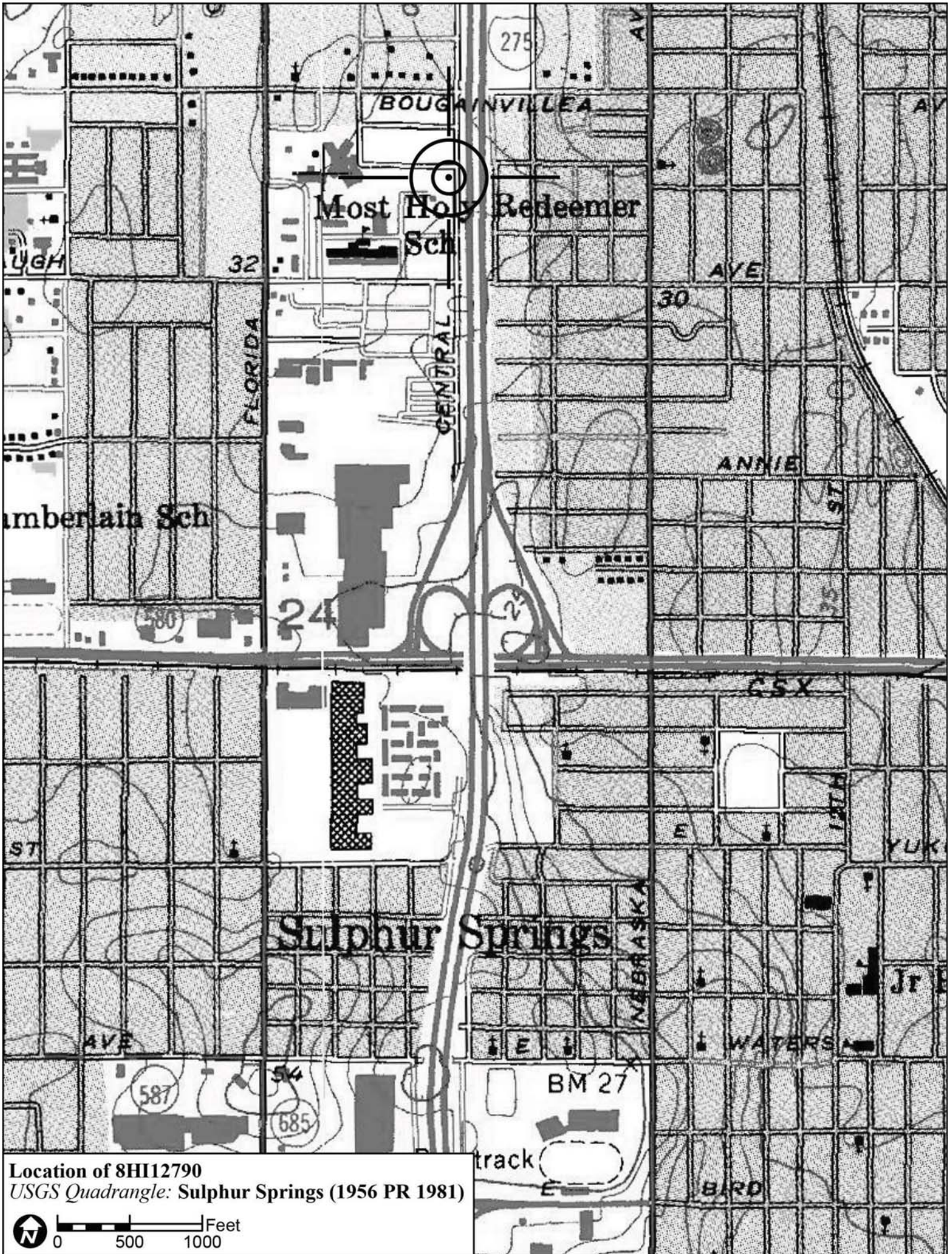
PHOTOGRAPH




SKETCH MAP



USGS QUADRANGLE MAP



Location of 8HI12790
USGS Quadrangle: Sulphur Springs (1956 PR 1981)



Original
 Update



HISTORICAL STRUCTURE FORM

FLORIDA MASTER SITE FILE

Version 4.0 1/07

Site #8 **HI12779**
Field Date 1-30-2015
Form Date 2-9-2015
Recorder # 466

Shaded Fields represent the minimum acceptable level of documentation.
Consult the *Guide to Historical Structure Forms* for detailed instructions.

Site Name(s) (address if none) 702 N Castle Court Multiple Listing (DHR only) _____
Survey Project Name I-275 Martin Luther King Blvd to N of Bearss Ave Survey # (DHR only) _____
National Register Category (please check one) building structure district site object
Ownership: private-profit private-nonprofit private-individual private-nonspecific city county state federal Native American foreign unknown

LOCATION & MAPPING

Street Number 702 Direction N Street Name Castle Street Type Court Suffix Direction _____
Address: _____
Cross Streets (nearest/between) N side, b/w I-275 and N Taliaferro Ave
USGS 7.5 Map Name SULPHUR SPRINGS USGS Date 1987 Plat or Other Map _____
City / Town (within 3 miles) Tampa In City Limits? yes no unknown County Hillsborough
Township 28S Range 18E Section 24 ¼ section: NW SW SE NE Irregular-name: _____
Tax Parcel # 099008-0000 Landgrant _____
Subdivision Name North Side Homes Block _____ Lot _____
UTM Coordinates: Zone 16 17 Easting 357041 Northing 3102263
Other Coordinates: X: _____ Y: _____ Coordinate System & Datum _____
Name of Public Tract (e.g., park) _____

HISTORY

Construction Year: 1965 approximately year listed or earlier year listed or later
Original Use Private Residence (House/Cottage/Cabin) From (year): 1965 To (year): _____
Current Use Private Residence (House/Cottage/Cabin) From (year): _____ To (year): 2015
Other Use _____ From (year): _____ To (year): _____
Moves: yes no unknown Date: _____ Original address _____
Alterations: yes no unknown Date: c. 1990s Nature Stucco, columns, windows/doors
Additions: yes no unknown Date: c. 1980s Nature N shed roof additions
Architect (last name first): Unknown Builder (last name first): Unknown
Ownership History (especially original owner, dates, profession, etc.) _____

Is the Resource Affected by a Local Preservation Ordinance? yes no unknown Describe _____

DESCRIPTION

Style Masonry Vernacular Exterior Plan Irregular Number of Stories 1
Exterior Fabric(s) 1. Stucco 2. _____ 3. _____
Roof Type(s) 1. Gable 2. Shed 3. Hip
Roof Material(s) 1. Composition shingles 2. Built-up 3. _____
Roof secondary strucs. (dormers etc.) 1. _____ 2. _____
Windows (types, materials, etc.) Metal replacement 1/1 SHS windows are present.

Distinguishing Architectural Features (exterior or interior ornaments) The building features concrete sills, porch columns, textured stucco, and foundation vents.

Ancillary Features / Outbuildings (record outbuildings, major landscape features; use continuation sheet if needed.) There is a N NH gambrel roof shed.

| DHR USE ONLY | | OFFICIAL EVALUATION | | DHR USE ONLY | |
|--|---|---------------------|-------|--------------|-------|
| NR List Date | SHPO – Appears to meet criteria for NR listing: <input type="checkbox"/> yes <input type="checkbox"/> no <input type="checkbox"/> insufficient info | Date | _____ | Init. | _____ |
| <input type="checkbox"/> Owner Objection | KEEPER – Determined eligible: <input type="checkbox"/> yes <input type="checkbox"/> no | Date | _____ | | |
| | NR Criteria for Evaluation: <input type="checkbox"/> a <input type="checkbox"/> b <input type="checkbox"/> c <input type="checkbox"/> d (see <i>National Register Bulletin 15</i> , p. 2) | | | | |

DESCRIPTION (continued)

Chimney: No. 0 Chimney Material(s): 1. Concrete block 2.
Structural System(s): 1. Concrete block 2. 3.
Foundation Type(s): 1. Continuous 2.
Foundation Material(s): 1. Concrete Block 2.
Main Entrance (stylistic details) At the S facade is a replacement panel door with fanlight.

Porch Descriptions (types, locations, roof types, etc.) The S front gable roof extension entrance porch incorporates NH columns.

Condition (overall resource condition): []excellent [x]good []fair []deteriorated []ruinous

Narrative Description of Resource This MV style residence is irregular in form with a main hip roof, S front gable porch extension, and a W shed roof 1-bay garage. According to current aerial photographs there is a N shed addition. The building has been re-stuccoed.

Archaeological Remains []Check if Archaeological Form Completed

RESEARCH METHODS (check all that apply)

- [x]FMSF record search (sites/surveys) []library research []building permits [x]Sanborn maps
[]FL State Archives/photo collection []city directory []occupant/owner interview []plat maps
[x]property appraiser / tax records []newspaper files []neighbor interview []Public Lands Survey (DEP)
[x]cultural resource survey (CRAS) []historic photos []interior inspection []HABS/HAER record search
[x]other methods (describe) Historic aerial and aerial photographs

Bibliographic References (give FMSF manuscript # if relevant, use continuation sheet if needed)

OPINION OF RESOURCE SIGNIFICANCE

Appears to meet the criteria for National Register listing individually? []yes [x]no []insufficient information
Appears to meet the criteria for National Register listing as part of a district? []yes [x]no []insufficient information

Explanation of Evaluation (required, whether significant or not; use separate sheet if needed) This building does not possess sufficient significance for individual listing in the National Register. It is located in an area of altered historic resources which would not comprise a National Register Historic District.

Area(s) of Historical Significance (see National Register Bulletin 15, p. 8 for categories: e.g. "architecture", "ethnic heritage", "community planning & development", etc.)
1. 3. 5.
2. 4. 6.

DOCUMENTATION

- Accessible Documentation Not Filed with the Site File - including field notes, analysis notes, photos, plans and other important documents
1) Document type Field notes Maintaining organization Janus Research
Document description File or accession #'s
2) Document type Field maps Maintaining organization Janus Research
Document description File or accession #'s

RECORDER INFORMATION

Recorder Name Janus Research Affiliation Janus Research
Recorder Contact Information 1107 N. Ward St., Tampa FL 33607 / (813) 636-8200 / janus@janus-research.com
(address / phone / fax / e-mail)

Required Attachments
1 USGS 7.5' MAP WITH STRUCTURE LOCATION PINPOINTED IN RED
2 LARGE SCALE STREET, PLAT OR PARCEL MAP (available from most property appraiser web sites)
3 PHOTO OF MAIN FACADE, ARCHIVAL B&W PRINT OR DIGITAL IMAGE FILE
If submitting an image file, it must be included on disk or CD AND in hard copy format (plain paper is acceptable). Digital image must be at least 1600 x 1200 pixels, 24-bit color, jpeg or tiff.

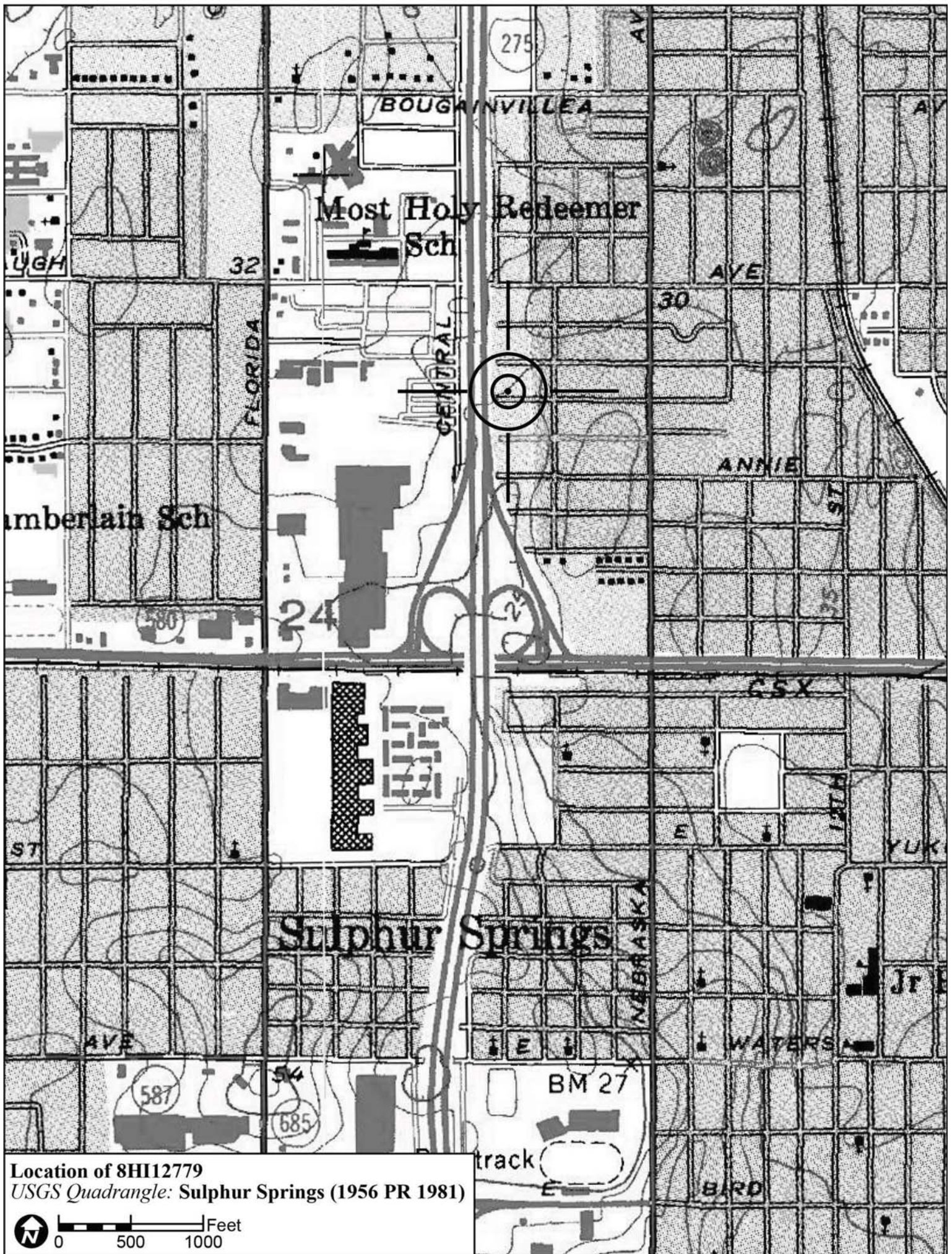
PHOTOGRAPH



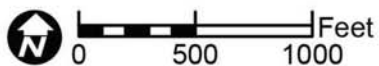
SKETCH MAP



USGS QUADRANGLE MAP



Location of 8HI12779
USGS Quadrangle: Sulphur Springs (1956 PR 1981)



Original
 Update



HISTORICAL STRUCTURE FORM

FLORIDA MASTER SITE FILE

Version 4.0 1/07

Site #8 **HI12783**
Field Date 1-30-2015
Form Date 2-9-2015
Recorder # 471

Shaded Fields represent the minimum acceptable level of documentation.
Consult the *Guide to Historical Structure Forms* for detailed instructions.

Site Name(s) (address if none) 704 E Lotus Ave Multiple Listing (DHR only) _____
Survey Project Name I-275 Martin Luther King Blvd to N of Bearss Ave Survey # (DHR only) _____
National Register Category (please check one) building structure district site object
Ownership: private-profit private-nonprofit private-individual private-nonspecific city county state federal Native American foreign unknown

LOCATION & MAPPING

Street Number 704 Direction E Street Name Lotus Street Type Avenue Suffix Direction _____
Address: _____
Cross Streets (nearest/between) N side, b/w I-275 and N Taliaferro Ave
USGS 7.5 Map Name SULPHUR SPRINGS USGS Date 1987 Plat or Other Map _____
City / Town (within 3 miles) Tampa In City Limits? yes no unknown County Hillsborough
Township 28S Range 18E Section 24 ¼ section: NW SW SE NE Irregular-name: _____
Tax Parcel # 098981-0000 Landgrant _____
Subdivision Name North Side Homes Block _____ Lot _____
UTM Coordinates: Zone 16 17 Easting 357059 Northing 3102342
Other Coordinates: X: _____ Y: _____ Coordinate System & Datum _____
Name of Public Tract (e.g., park) _____

HISTORY

Construction Year: 1960 approximately year listed or earlier year listed or later
Original Use Private Residence (House/Cottage/Cabin) From (year): 1960 To (year): _____
Current Use Private Residence (House/Cottage/Cabin) From (year): _____ To (year): 2015
Other Use _____ From (year): _____ To (year): _____
Moves: yes no unknown Date: _____ Original address _____
Alterations: yes no unknown Date: c. 1970s Nature Garage encl, some windows
Additions: yes no unknown Date: _____ Nature _____
Architect (last name first): Unknown Builder (last name first): Unknown
Ownership History (especially original owner, dates, profession, etc.) _____

Is the Resource Affected by a Local Preservation Ordinance? yes no unknown Describe _____

DESCRIPTION

Style Masonry Vernacular Exterior Plan Rectangular Number of Stories 1
Exterior Fabric(s) 1. Concrete block 2. _____ 3. _____
Roof Type(s) 1. Gable 2. _____ 3. _____
Roof Material(s) 1. Built-up 2. _____ 3. _____
Roof secondary strucs. (dormers etc.) 1. _____ 2. _____
Windows (types, materials, etc.) Metal 1/1 and 6/6 SHS windows are present, in addition to multi-light jalousie windows.
Distinguishing Architectural Features (exterior or interior ornaments) The building features frame at gable ends, decorative wrought iron supports, an integral planter at the S, vents, and concrete sills.
Ancillary Features / Outbuildings (record outbuildings, major landscape features; use continuation sheet if needed.) There is a S metal carport.

| DHR USE ONLY | | OFFICIAL EVALUATION | | DHR USE ONLY | |
|--|---|---------------------|-------|--------------|-------|
| NR List Date | SHPO – Appears to meet criteria for NR listing: <input type="checkbox"/> yes <input type="checkbox"/> no <input type="checkbox"/> insufficient info | Date | _____ | Init. | _____ |
| <input type="checkbox"/> Owner Objection | KEEPER – Determined eligible: <input type="checkbox"/> yes <input type="checkbox"/> no | Date | _____ | | |
| | NR Criteria for Evaluation: <input type="checkbox"/> a <input type="checkbox"/> b <input type="checkbox"/> c <input type="checkbox"/> d (see <i>National Register Bulletin 15</i> , p. 2) | | | | |

DESCRIPTION (continued)

Chimney: No. 0 Chimney Material(s): 1. Concrete block 2.
Structural System(s): 1. Concrete block 2. 3.
Foundation Type(s): 1. Continuous 2.
Foundation Material(s): 1. Concrete Block 2.
Main Entrance (stylistic details) At the S facade is a wood panel door.

Porch Descriptions (types, locations, roof types, etc.) There is a small entrance porch beneath a S roof extension which incorporates decorative wrought iron supports.

Condition (overall resource condition): []excellent [x]good []fair []deteriorated []ruinous

Narrative Description of Resource This MV styler residence is rectangular in form with a low sloped side gable roof and S roof extension entrance. It appears that a garage has been enclosed at the SW corner of the building.

Archaeological Remains []Check if Archaeological Form Completed

RESEARCH METHODS (check all that apply)

- [x]FMSF record search (sites/surveys) []library research []building permits [x]Sanborn maps
[]FL State Archives/photo collection []city directory []occupant/owner interview []plat maps
[x]property appraiser / tax records []newspaper files []neighbor interview []Public Lands Survey (DEP)
[x]cultural resource survey (CRAS) []historic photos []interior inspection []HABS/HAER record search
[x]other methods (describe) Historic aerial and aerial photographs

Bibliographic References (give FMSF manuscript # if relevant, use continuation sheet if needed)

OPINION OF RESOURCE SIGNIFICANCE

Appears to meet the criteria for National Register listing individually? []yes [x]no []insufficient information
Appears to meet the criteria for National Register listing as part of a district? []yes [x]no []insufficient information

Explanation of Evaluation (required, whether significant or not; use separate sheet if needed) This building exhibits modifications and does not possess sufficient significance for individual listing in the National Register. It is located in an area of altered historic resources which would not comprise a National Register Historic District.

Area(s) of Historical Significance (see National Register Bulletin 15, p. 8 for categories: e.g. "architecture", "ethnic heritage", "community planning & development", etc.)
1. 3. 5.
2. 4. 6.

DOCUMENTATION

Accessible Documentation Not Filed with the Site File - including field notes, analysis notes, photos, plans and other important documents
1) Document type Field notes Maintaining organization Janus Research
Document description File or accession #'s
2) Document type Field maps Maintaining organization Janus Research
Document description File or accession #'s

RECORDER INFORMATION

Recorder Name Janus Research Affiliation Janus Research
Recorder Contact Information 1107 N. Ward St., Tampa FL 33607 / (813) 636-8200 / janus@janus-research.com
(address / phone / fax / e-mail)

Required Attachments
1 USGS 7.5' MAP WITH STRUCTURE LOCATION PINPOINTED IN RED
2 LARGE SCALE STREET, PLAT OR PARCEL MAP (available from most property appraiser web sites)
3 PHOTO OF MAIN FACADE, ARCHIVAL B&W PRINT OR DIGITAL IMAGE FILE
If submitting an image file, it must be included on disk or CD AND in hard copy format (plain paper is acceptable). Digital image must be at least 1600 x 1200 pixels, 24-bit color, jpeg or tiff.

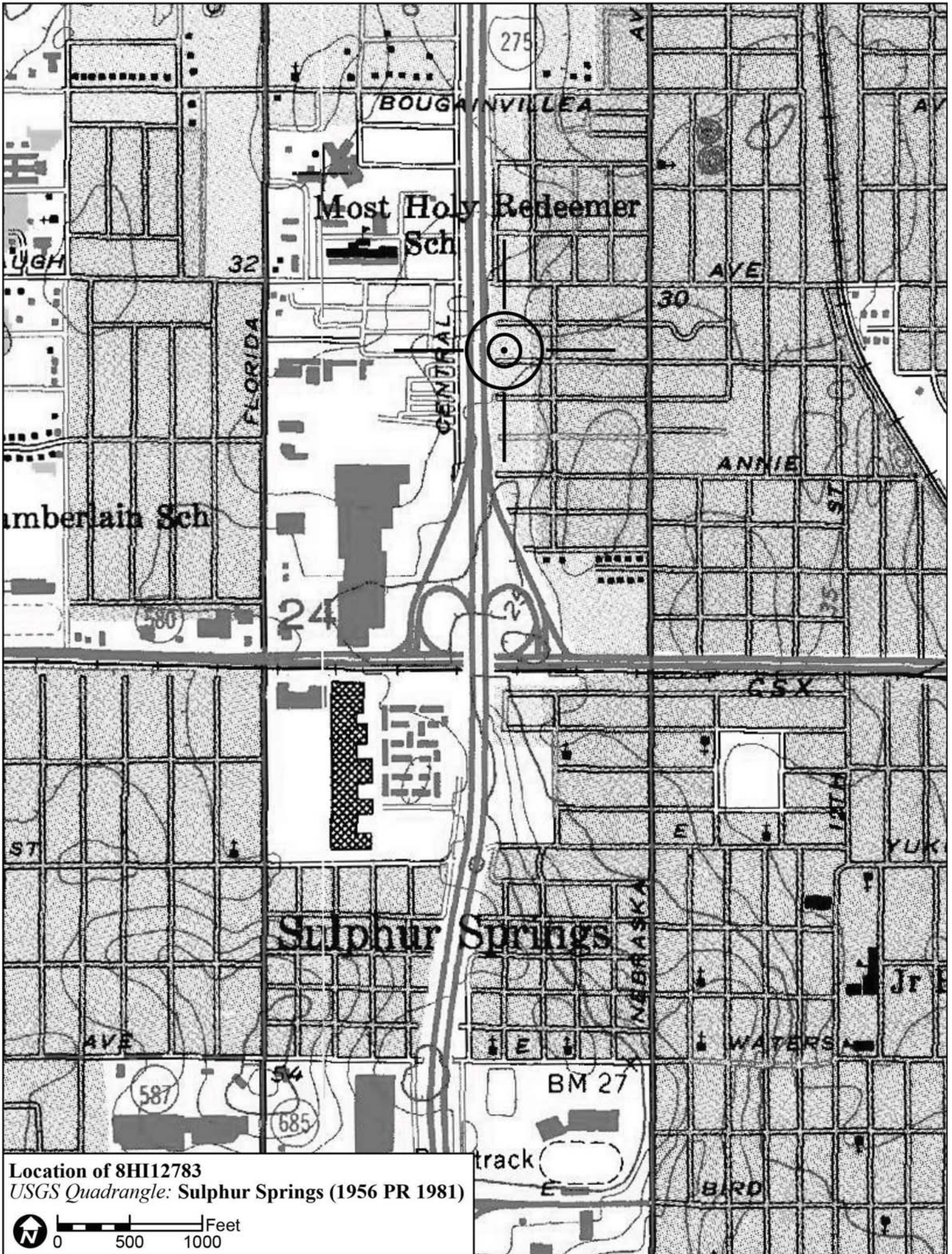
PHOTOGRAPH




SKETCH MAP



USGS QUADRANGLE MAP



Location of 8HI12783
USGS Quadrangle: Sulphur Springs (1956 PR 1981)



Original
 Update



HISTORICAL STRUCTURE FORM

FLORIDA MASTER SITE FILE

Version 4.0 1/07

Site #8 **HI12792**
Field Date 1-30-2015
Form Date 2-9-2015
Recorder # 479

Shaded Fields represent the minimum acceptable level of documentation.
Consult the *Guide to Historical Structure Forms* for detailed instructions.

Site Name(s) (address if none) 702 E McEwen Ave Multiple Listing (DHR only) _____
Survey Project Name I-275 Martin Luther King Blvd to N of Bearss Ave Survey # (DHR only) _____
National Register Category (please check one) building structure district site object
Ownership: private-profit private-nonprofit private-individual private-nonspecific city county state federal Native American foreign unknown

LOCATION & MAPPING

Street Number 702 Direction E Street Name McEwen Street Type Avenue Suffix Direction _____
Address: _____
Cross Streets (nearest / between) NE inter of E McEwen and N Florence Ave
USGS 7.5 Map Name SULPHUR SPRINGS USGS Date 1987 Plat or Other Map _____
City / Town (within 3 miles) Tampa In City Limits? yes no unknown County Hillsborough
Township 28S Range 18E Section 13 ¼ section: NW SW SE NE Irregular-name: _____
Tax Parcel # 095895-0000 Landgrant _____
Subdivision Name Crestmont Block _____ Lot _____
UTM Coordinates: Zone 16 17 Easting 357056 Northing 3102756
Other Coordinates: X: _____ Y: _____ Coordinate System & Datum _____
Name of Public Tract (e.g., park) _____

HISTORY

Construction Year: 1957 approximately year listed or earlier year listed or later
Original Use Private Residence (House/Cottage/Cabin) From (year): 1957 To (year): _____
Current Use Private Residence (House/Cottage/Cabin) From (year): _____ To (year): 2015
Other Use _____ From (year): _____ To (year): _____
Moves: yes no unknown Date: _____ Original address _____
Alterations: yes no unknown Date: c. 1970s Nature Windows/doors replaced
Additions: yes no unknown Date: c. 1970s Nature N shed roof addition
Architect (last name first): Unknown Builder (last name first): Unknown
Ownership History (especially original owner, dates, profession, etc.) _____

Is the Resource Affected by a Local Preservation Ordinance? yes no unknown Describe _____

DESCRIPTION

Style Masonry Vernacular Exterior Plan Irregular Number of Stories 1
Exterior Fabric(s) 1. Concrete block 2. _____ 3. _____
Roof Type(s) 1. Gable 2. Shed 3. _____
Roof Material(s) 1. Composition shingles 2. _____ 3. _____
Roof secondary strucs. (dormers etc.) 1. _____ 2. _____
Windows (types, materials, etc.) Metal replacement 1/1 and 2/2 SHS windows are present.

Distinguishing Architectural Features (exterior or interior ornaments) The building features vents and concrete sills.

Ancillary Features / Outbuildings (record outbuildings, major landscape features; use continuation sheet if needed.) None observed

| DHR USE ONLY | | OFFICIAL EVALUATION | | DHR USE ONLY | |
|--|---|---------------------|-------------|--------------|--|
| NR List Date _____ | SHPO – Appears to meet criteria for NR listing: <input type="checkbox"/> yes <input type="checkbox"/> no <input type="checkbox"/> insufficient info | Date _____ | Init. _____ | | |
| <input type="checkbox"/> Owner Objection | KEEPER – Determined eligible: <input type="checkbox"/> yes <input type="checkbox"/> no | Date _____ | | | |
| | NR Criteria for Evaluation: <input type="checkbox"/> a <input type="checkbox"/> b <input type="checkbox"/> c <input type="checkbox"/> d (see <i>National Register Bulletin 15</i> , p. 2) | | | | |

DESCRIPTION (continued)

Chimney: No. 0 Chimney Material(s): 1. Concrete block 2.
Structural System(s): 1. Concrete block 2. 3.
Foundation Type(s): 1. Continuous 2.
Foundation Material(s): 1. Concrete Block 2.
Main Entrance (stylistic details) At the S facade is a replacement panel door.

Porch Descriptions (types, locations, roof types, etc.) There is a S roof extension at the entrance with wood supports.

Condition (overall resource condition): []excellent [x]good []fair []deteriorated []ruinous

Narrative Description of Resource This MV style residence is irregular in form with a main side gable roof and S roof extension entrance. There is a N shed roof addition.

Archaeological Remains []Check if Archaeological Form Completed

RESEARCH METHODS (check all that apply)

- [x]FMSF record search (sites/surveys) []library research []building permits [x]Sanborn maps
[]FL State Archives/photo collection []city directory []occupant/owner interview []plat maps
[x]property appraiser / tax records []newspaper files []neighbor interview []Public Lands Survey (DEP)
[x]cultural resource survey (CRAS) []historic photos []interior inspection []HABS/HAER record search
[x]other methods (describe) Historic aerial and aerial photographs

Bibliographic References (give FMSF manuscript # if relevant, use continuation sheet if needed)

OPINION OF RESOURCE SIGNIFICANCE

Appears to meet the criteria for National Register listing individually? []yes [x]no []insufficient information

Appears to meet the criteria for National Register listing as part of a district? []yes [x]no []insufficient information

Explanation of Evaluation (required, whether significant or not; use separate sheet if needed) This building does not possess sufficient significance for individual listing in the National Register. It is located in an area of altered historic resources which would not comprise a National Register Historic District.

Area(s) of Historical Significance (see National Register Bulletin 15, p. 8 for categories: e.g. "architecture", "ethnic heritage", "community planning & development", etc.)
1. 3. 5.
2. 4. 6.

DOCUMENTATION

- Accessible Documentation Not Filed with the Site File - including field notes, analysis notes, photos, plans and other important documents
1) Document type Field notes Maintaining organization Janus Research
Document description File or accession #'s
2) Document type Field maps Maintaining organization Janus Research
Document description File or accession #'s

RECORDER INFORMATION

Recorder Name Janus Research Affiliation Janus Research
Recorder Contact Information 1107 N. Ward St., Tampa FL 33607 / (813) 636-8200 / janus@janus-research.com
(address / phone / fax / e-mail)

Required Attachments
1 USGS 7.5' MAP WITH STRUCTURE LOCATION PINPOINTED IN RED
2 LARGE SCALE STREET, PLAT OR PARCEL MAP (available from most property appraiser web sites)
3 PHOTO OF MAIN FACADE, ARCHIVAL B&W PRINT OR DIGITAL IMAGE FILE
If submitting an image file, it must be included on disk or CD AND in hard copy format (plain paper is acceptable). Digital image must be at least 1600 x 1200 pixels, 24-bit color, jpeg or tiff.

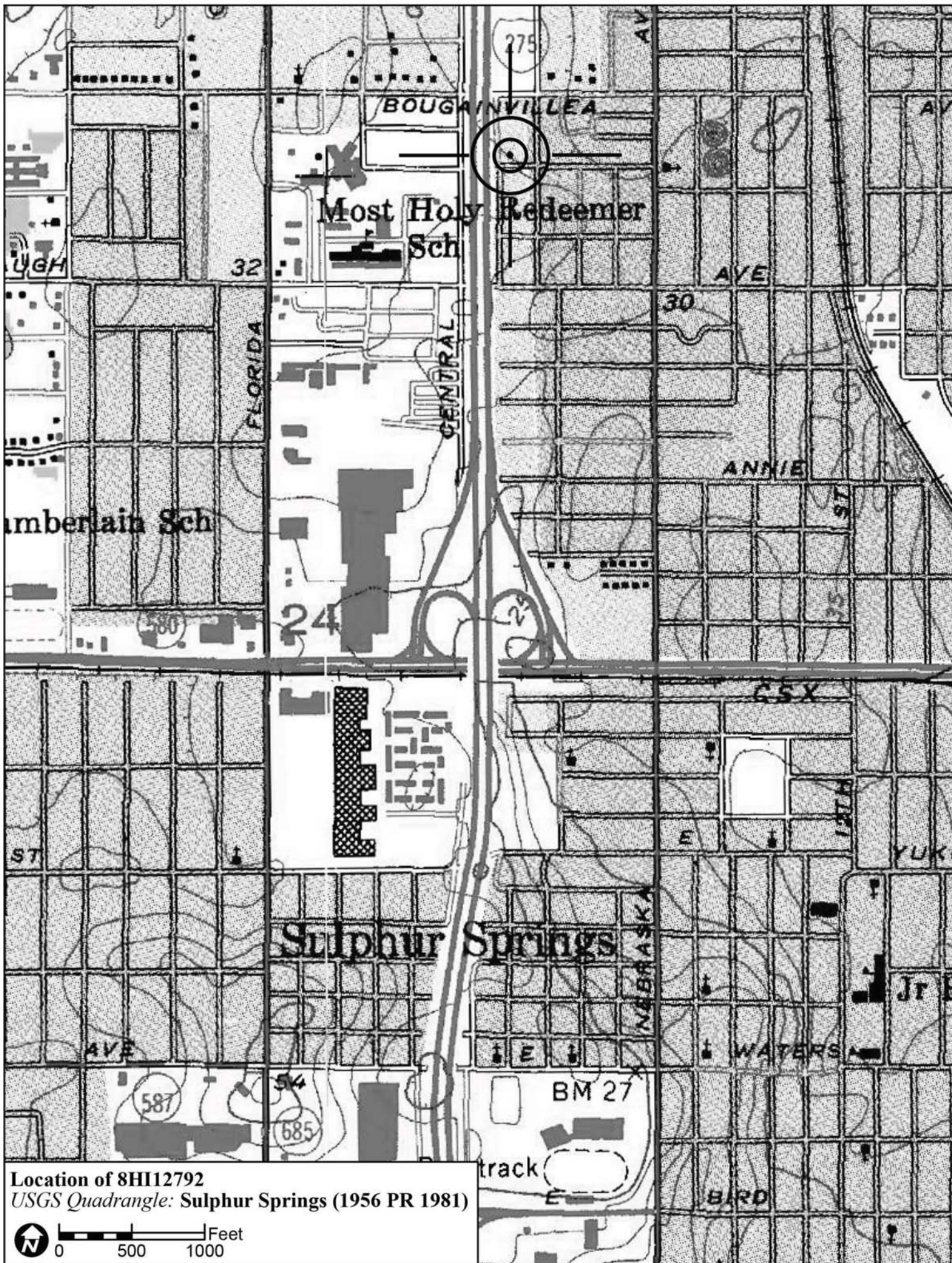
PHOTOGRAPH



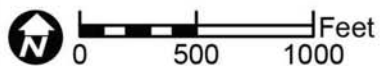
SKETCH MAP



USGS QUADRANGLE MAP



Location of 8HI12792
USGS Quadrangle: Sulphur Springs (1956 PR 1981)



Original
 Update



HISTORICAL STRUCTURE FORM

FLORIDA MASTER SITE FILE

Version 4.0 1/07

Site #8 **HI12785**
Field Date 1-30-2015
Form Date 2-9-2015
Recorder # 474

Shaded Fields represent the minimum acceptable level of documentation.
Consult the *Guide to Historical Structure Forms* for detailed instructions.

Site Name(s) (address if none) 703 E Orchid Ave Multiple Listing (DHR only) _____
Survey Project Name I-275 Martin Luther King Blvd to N of Bearss Ave Survey # (DHR only) _____
National Register Category (please check one) building structure district site object
Ownership: private-profit private-nonprofit private-individual private-nonspecific city county state federal Native American foreign unknown

LOCATION & MAPPING

Street Number 703 Direction E Street Name Orchid Street Type Avenue Suffix Direction _____
Address: _____
Cross Streets (nearest/between) S side, b/w I-275 and N Taliaferro Ave
USGS 7.5 Map Name SULPHUR SPRINGS USGS Date 1987 Plat or Other Map _____
City / Town (within 3 miles) Tampa In City Limits? yes no unknown County Hillsborough
Township 28S Range 18E Section 24 1/4 section: NW SW SE NE Irregular-name: _____
Tax Parcel # 098977-0000 Landgrant _____
Subdivision Name North Side Homes Block _____ Lot _____
UTM Coordinates: Zone 16 17 Easting 357061 Northing 3102379
Other Coordinates: X: _____ Y: _____ Coordinate System & Datum _____
Name of Public Tract (e.g., park) _____

HISTORY

Construction Year: 1954 approximately year listed or earlier year listed or later
Original Use Private Residence (House/Cottage/Cabin) From (year): 1954 To (year): _____
Current Use Private Residence (House/Cottage/Cabin) From (year): _____ To (year): 2015
Other Use _____ From (year): _____ To (year): _____
Moves: yes no unknown Date: _____ Original address _____
Alterations: yes no unknown Date: c. 1970s Nature Windows/doors, garage encl at NW
Additions: yes no unknown Date: _____ Nature _____
Architect (last name first): Unknown Builder (last name first): Unknown
Ownership History (especially original owner, dates, profession, etc.) _____

Is the Resource Affected by a Local Preservation Ordinance? yes no unknown Describe _____

DESCRIPTION

Style Masonry Vernacular Exterior Plan Irregular Number of Stories 1
Exterior Fabric(s) 1. Concrete block 2. _____ 3. _____
Roof Type(s) 1. Hip 2. _____ 3. _____
Roof Material(s) 1. Composition shingles 2. _____ 3. _____
Roof secondary strucs. (dormers etc.) 1. _____ 2. _____
Windows (types, materials, etc.) Metal replacement multi-light jalousie windows are present.

Distinguishing Architectural Features (exterior or interior ornaments) The building features decorative wrought iron porch supports/security bars, stucco scored to resemble brick, concrete sills, and an integral planter.

Ancillary Features / Outbuildings (record outbuildings, major landscape features; use continuation sheet if needed.) None observed

| DHR USE ONLY | | OFFICIAL EVALUATION | | DHR USE ONLY | |
|--|---|---------------------|-------|--------------|-------|
| NR List Date | SHPO – Appears to meet criteria for NR listing: <input type="checkbox"/> yes <input type="checkbox"/> no <input type="checkbox"/> insufficient info | Date | _____ | Init. | _____ |
| <input type="checkbox"/> Owner Objection | KEEPER – Determined eligible: <input type="checkbox"/> yes <input type="checkbox"/> no | Date | _____ | | |
| | NR Criteria for Evaluation: <input type="checkbox"/> a <input type="checkbox"/> b <input type="checkbox"/> c <input type="checkbox"/> d (see <i>National Register Bulletin 15</i> , p. 2) | | | | |

DESCRIPTION (continued)

Chimney: No. 0 Chimney Material(s): 1. Concrete block 2.
Structural System(s): 1. Concrete block 2. 3.
Foundation Type(s): 1. Continuous 2.
Foundation Material(s): 1. Concrete Block 2.
Main Entrance (stylistic details) At the N facade is a replacement door within the entrance porch.

Porch Descriptions (types, locations, roof types, etc.) The N entrance porch is beneath a hipped roof extension and incorporates decorative wrought iron supports.

Condition (overall resource condition): [] excellent [x] good [] fair [] deteriorated [] ruinous

Narrative Description of Resource This MV style residence is irregular in form with a main hipped roof system and N hip roof extension porch. A garage has been enclosed at the NW corner of the building.

Archaeological Remains [] Check if Archaeological Form Completed

RESEARCH METHODS (check all that apply)

- [x] FMSF record search (sites/surveys) [] library research [] building permits [x] Sanborn maps
[] FL State Archives/photo collection [] city directory [] occupant/owner interview [] plat maps
[x] property appraiser / tax records [] newspaper files [] neighbor interview [] Public Lands Survey (DEP)
[x] cultural resource survey (CRAS) [] historic photos [] interior inspection [] HABS/HAER record search
[x] other methods (describe) Historic aerial and aerial photographs

Bibliographic References (give FMSF manuscript # if relevant, use continuation sheet if needed)

OPINION OF RESOURCE SIGNIFICANCE

Appears to meet the criteria for National Register listing individually? [] yes [x] no [] insufficient information
Appears to meet the criteria for National Register listing as part of a district? [] yes [x] no [] insufficient information

Explanation of Evaluation (required, whether significant or not; use separate sheet if needed) This building exhibits modifications and does not possess sufficient significance for individual listing in the National Register. It is located in an area of altered historic resources which would not comprise a National Register Historic District.

Area(s) of Historical Significance (see National Register Bulletin 15, p. 8 for categories: e.g. "architecture", "ethnic heritage", "community planning & development", etc.)
1. 3. 5.
2. 4. 6.

DOCUMENTATION


- Accessible Documentation Not Filed with the Site File - including field notes, analysis notes, photos, plans and other important documents
1) Document type Field notes Maintaining organization Janus Research
Document description File or accession #'s
2) Document type Field maps Maintaining organization Janus Research
Document description File or accession #'s

RECORDER INFORMATION

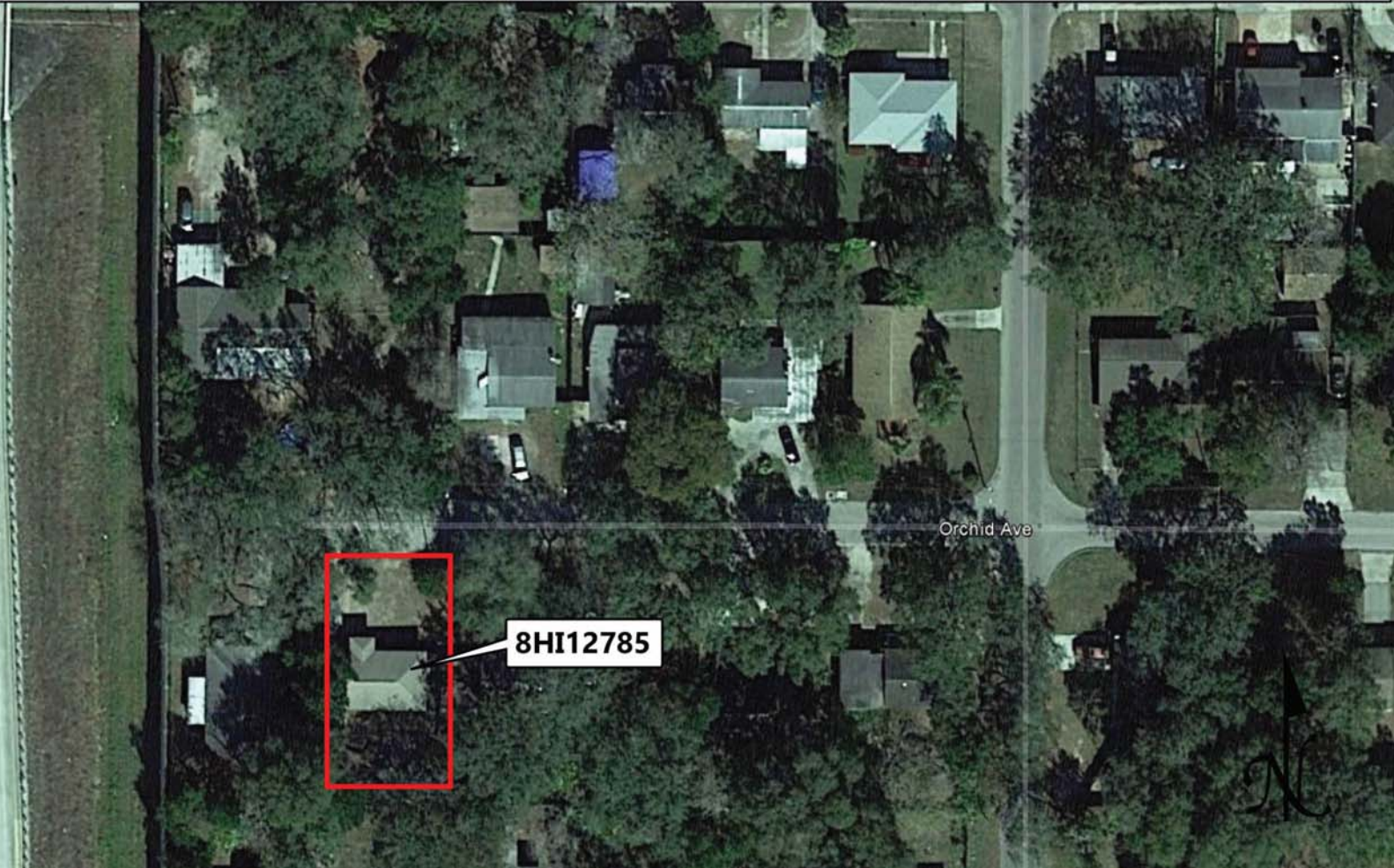
Recorder Name Janus Research Affiliation Janus Research
Recorder Contact Information 1107 N. Ward St., Tampa FL 33607 / (813) 636-8200 / janus@janus-research.com
(address / phone / fax / e-mail)

Required Attachments
1 USGS 7.5' MAP WITH STRUCTURE LOCATION PINPOINTED IN RED
2 LARGE SCALE STREET, PLAT OR PARCEL MAP (available from most property appraiser web sites)
3 PHOTO OF MAIN FACADE, ARCHIVAL B&W PRINT OR DIGITAL IMAGE FILE
If submitting an image file, it must be included on disk or CD AND in hard copy format (plain paper is acceptable). Digital image must be at least 1600 x 1200 pixels, 24-bit color, jpeg or tiff.

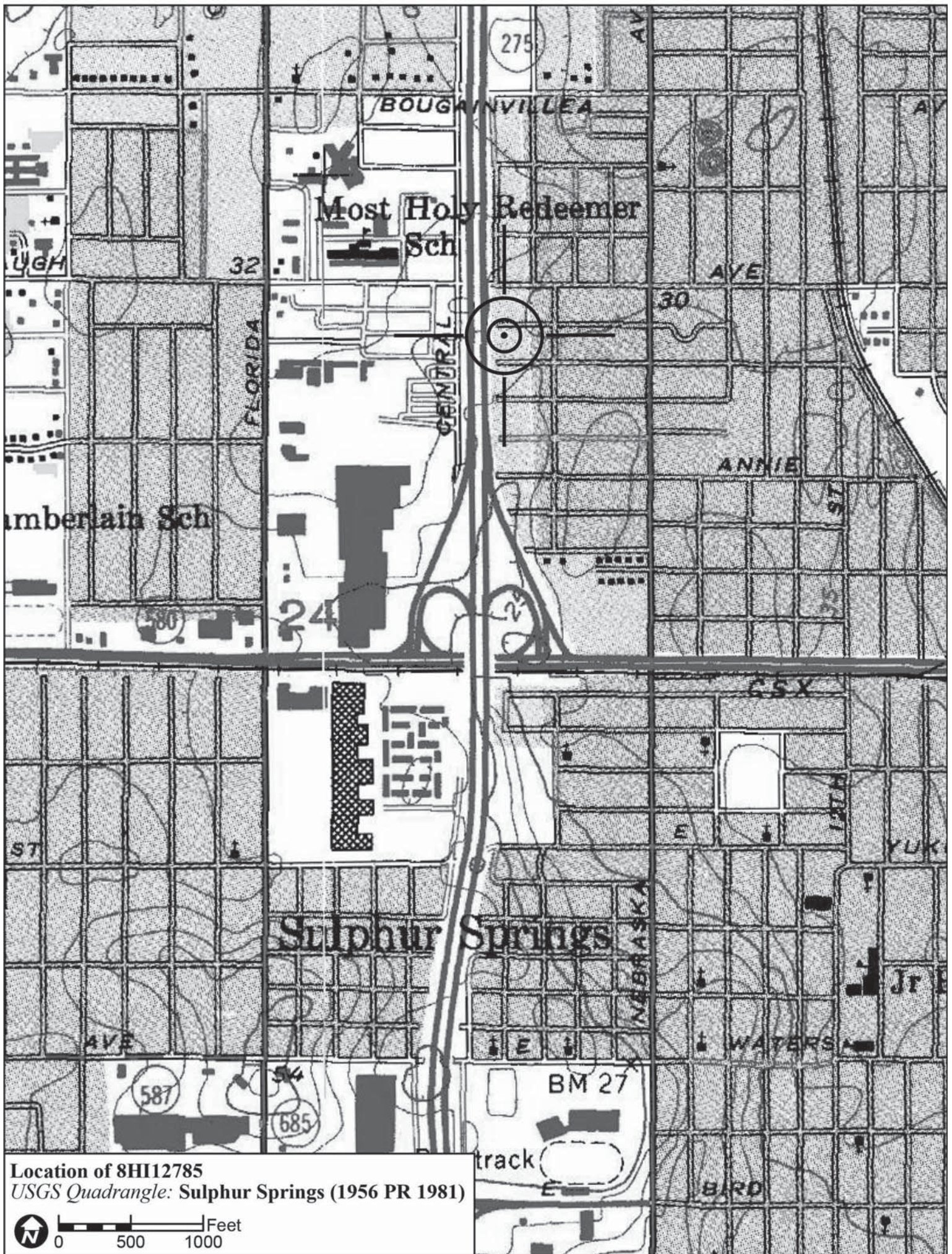
PHOTOGRAPH



SKETCH MAP



USGS QUADRANGLE MAP



Location of 8HI12785
USGS Quadrangle: Sulphur Springs (1956 PR 1981)



Original
 Update



HISTORICAL STRUCTURE FORM

FLORIDA MASTER SITE FILE

Version 4.0 1/07

Site #8 **HI12787**
Field Date 1-30-2015
Form Date 2-9-2015
Recorder # 472

Shaded Fields represent the minimum acceptable level of documentation.
Consult the *Guide to Historical Structure Forms* for detailed instructions.

Site Name(s) (address if none) 701 E Linebaugh Ave Multiple Listing (DHR only) _____
Survey Project Name I-275 Martin Luther King Blvd to N of Bearss Ave Survey # (DHR only) _____
National Register Category (please check one) building structure district site object
Ownership: private-profit private-nonprofit private-individual private-nonspecific city county state federal Native American foreign unknown

LOCATION & MAPPING

Street Number 701 Direction E Street Name Linebaugh Street Type Avenue Suffix Direction _____
Address: _____
Cross Streets (nearest/between) S side, b/w I-275 and N Taliaferro Ave
USGS 7.5 Map Name SULPHUR SPRINGS USGS Date 1987 Plat or Other Map _____
City / Town (within 3 miles) Tampa In City Limits? yes no unknown County Hillsborough
Township 28S Range 18E Section 24 1/4 section: NW SW SE NE Irregular-name: _____
Tax Parcel # 098955-0000 Landgrant _____
Subdivision Name North Side Homes Block _____ Lot _____
UTM Coordinates: Zone 16 17 Easting 357046 Northing 3102429
Other Coordinates: X: _____ Y: _____ Coordinate System & Datum _____
Name of Public Tract (e.g., park) _____

HISTORY

Construction Year: 1948 approximately year listed or earlier year listed or later
Original Use Private Residence (House/Cottage/Cabin) From (year): 1948 To (year): c1970
Current Use Duplex From (year): c1970 To (year): 2015
Other Use _____ From (year): _____ To (year): _____
Moves: yes no unknown Date: _____ Original address _____
Alterations: yes no unknown Date: c. 1970s Nature S fenestration alt, windows/doors
Additions: yes no unknown Date: c. 1970s Nature N carport, S flat roof portion
Architect (last name first): Unknown Builder (last name first): Unknown
Ownership History (especially original owner, dates, profession, etc.) _____

Is the Resource Affected by a Local Preservation Ordinance? yes no unknown Describe _____

DESCRIPTION

Style Masonry Vernacular Exterior Plan _____ Number of Stories _____
Exterior Fabric(s) 1. Concrete block 2. Aluminum 3. _____
Roof Type(s) 1. Gable 2. Flat 3. _____
Roof Material(s) 1. Composition shingles 2. Built-up 3. _____
Roof secondary strucs. (dormers etc.) 1. _____ 2. _____
Windows (types, materials, etc.) Metal replacement 2/2 and 1/1 SHS windows are present.

Distinguishing Architectural Features (exterior or interior ornaments) The building features knee braces and cornerboards at the S addition. There are also vents in gable ends and concrete sills.

Ancillary Features / Outbuildings (record outbuildings, major landscape features; use continuation sheet if needed.) None observed

| DHR USE ONLY | | OFFICIAL EVALUATION | | DHR USE ONLY | |
|--|---|---------------------|-------|--------------|-------|
| NR List Date | SHPO – Appears to meet criteria for NR listing: <input type="checkbox"/> yes <input type="checkbox"/> no <input type="checkbox"/> insufficient info | Date | _____ | Init. | _____ |
| <input type="checkbox"/> Owner Objection | KEEPER – Determined eligible: <input type="checkbox"/> yes <input type="checkbox"/> no | Date | _____ | | |
| | NR Criteria for Evaluation: <input type="checkbox"/> a <input type="checkbox"/> b <input type="checkbox"/> c <input type="checkbox"/> d (see <i>National Register Bulletin 15</i> , p. 2) | | | | |

DESCRIPTION (continued)

Chimney: No. 0 Chimney Material(s): 1. _____ 2. _____

Structural System(s): 1. Concrete block 2. _____ 3. _____

Foundation Type(s): 1. Continuous 2. _____

Foundation Material(s): 1. Concrete Block 2. _____

Main Entrance (stylistic details) At the N is a replacement door. There are also S separate duplex entrances which incorporate replacement doors.

Porch Descriptions (types, locations, roof types, etc.) There is a N front gable extension entrance porch which incorporates metal supports.

Condition (overall resource condition): excellent good fair deteriorated ruinous

Narrative Description of Resource This MV style former residence is irregular in form with a main E side gable roof and W cross-gable portion. A carport has been appended at the N and there is a flat roof addition at the S where there are separate apartment entrances.

Archaeological Remains _____ Check if Archaeological Form Completed

RESEARCH METHODS (check all that apply)

- FMSF record search (sites/surveys)
- FL State Archives/photo collection
- property appraiser / tax records
- cultural resource survey (CRAS)
- other methods (describe) Historic aerial and aerial photographs
- library research
- city directory
- newspaper files
- historic photos
- building permits
- occupant/owner interview
- neighbor interview
- interior inspection
- Sanborn maps
- plat maps
- Public Lands Survey (DEP)
- HABS/HAER record search

Bibliographic References (give FMSF manuscript # if relevant, use continuation sheet if needed) _____

OPINION OF RESOURCE SIGNIFICANCE

Appears to meet the criteria for National Register listing individually? yes no insufficient information

Appears to meet the criteria for National Register listing as part of a district? yes no insufficient information

Explanation of Evaluation (required, whether significant or not; use separate sheet if needed) This building exhibits modifications and does not possess sufficient significance for individual listing in the National Register. It is located in an area of altered historic resources which would not comprise a National Register Historic District.

Area(s) of Historical Significance (see *National Register Bulletin 15*, p. 8 for categories: e.g. "architecture", "ethnic heritage", "community planning & development", etc.)

- 1. _____ 3. _____ 5. _____
- 2. _____ 4. _____ 6. _____

DOCUMENTATION

Accessible Documentation Not Filed with the Site File - including field notes, analysis notes, photos, plans and other important documents

- 1) Document type Field notes Maintaining organization Janus Research
 Document description _____ File or accession #'s _____
- 2) Document type Field maps Maintaining organization Janus Research
 Document description _____ File or accession #'s _____

RECORDER INFORMATION

Recorder Name Janus Research Affiliation Janus Research

Recorder Contact Information 1107 N. Ward St., Tampa FL 33607 / (813) 636-8200 / janus@janus-research.com
 (address / phone / fax / e-mail)

Required Attachments

- ① USGS 7.5' MAP WITH STRUCTURE LOCATION PINPOINTED IN RED
- ② LARGE SCALE STREET, PLAT OR PARCEL MAP (available from most property appraiser web sites)
- ③ PHOTO OF MAIN FACADE, ARCHIVAL B&W PRINT OR DIGITAL IMAGE FILE

If submitting an image file, it must be included on disk or CD AND in hard copy format (plain paper is acceptable). Digital image must be at least 1600 x 1200 pixels, 24-bit color, jpeg or tiff.

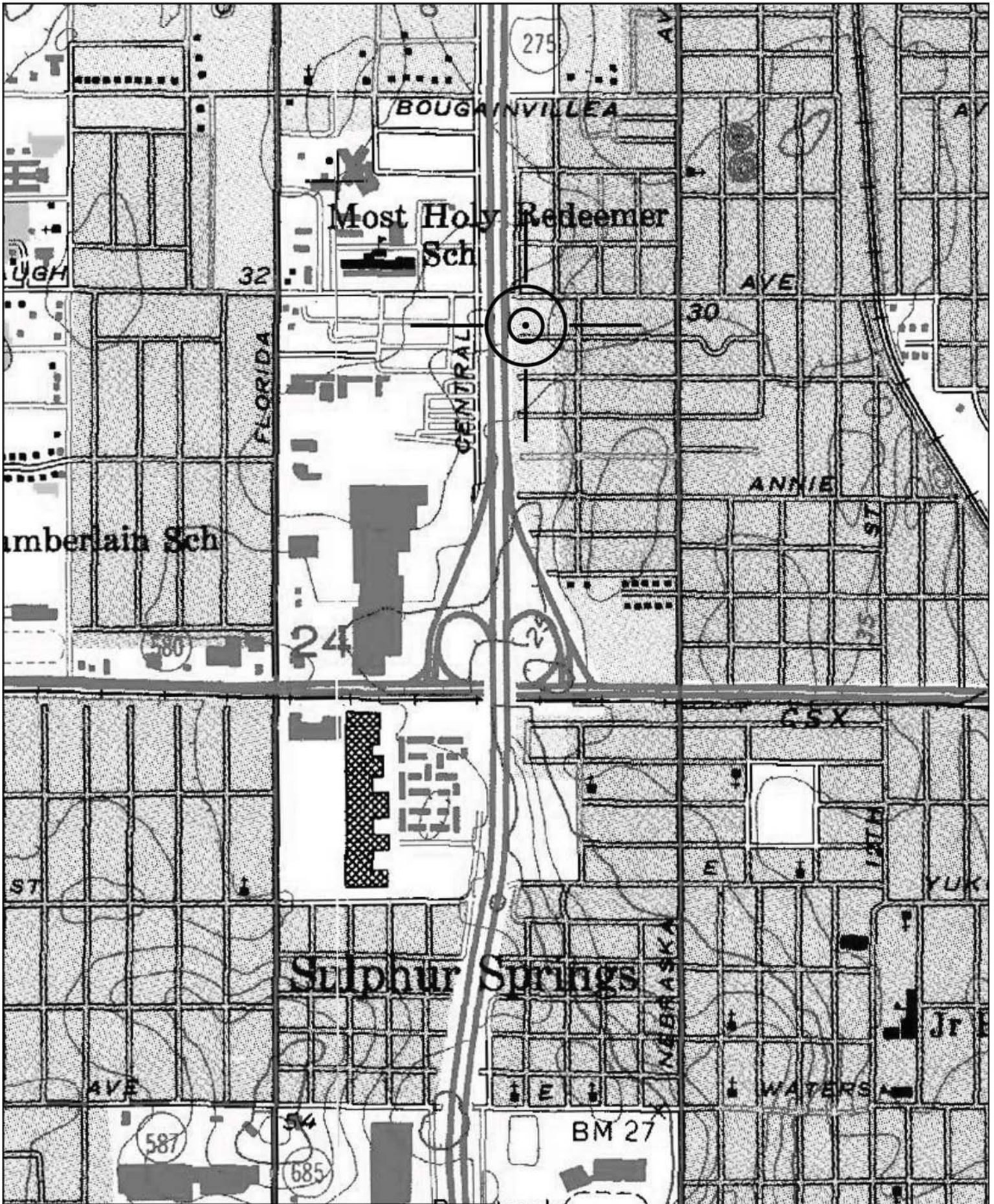
PHOTOGRAPH



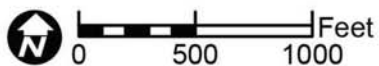
SKETCH MAP



USGS QUADRANGLE MAP



Location of 8HI12787
USGS Quadrangle: Sulphur Springs (1956 PR 1981)



Original
 Update



HISTORICAL STRUCTURE FORM

FLORIDA MASTER SITE FILE

Version 4.0 1/07

Site #8 **HI12793**
Field Date 2-8-2015
Form Date 3-4-2015
Recorder # 387

Shaded Fields represent the minimum acceptable level of documentation.
Consult the *Guide to Historical Structure Forms* for detailed instructions.

Site Name(s) (address if none) 320 E Althea Ave Multiple Listing (DHR only) _____
Survey Project Name I-275 Martin Luther King Blvd to N of Bearss Ave Survey # (DHR only) _____
National Register Category (please check one) building structure district site object
Ownership: private-profit private-nonprofit private-individual private-nonspecific city county state federal Native American foreign unknown

LOCATION & MAPPING

Street Number 320 Direction E Street Name Althea Street Type Avenue Suffix Direction _____
Address: _____
Cross Streets (nearest / between) NW corner of N Central Ave and E Althea Ave
USGS 7.5 Map Name SULPHUR SPRINGS USGS Date 1987 Plat or Other Map _____
City / Town (within 3 miles) Tampa In City Limits? yes no unknown County Hillsborough
Township 28S Range 18E Section 13 ¼ section: NW SW SE NE Irregular-name: _____
Tax Parcel # 095837-0000 Landgrant _____
Subdivision Name Bougenvista Subdivision Block _____ Lot _____
UTM Coordinates: Zone 16 17 Easting 356935 Northing 3102748
Other Coordinates: X: _____ Y: _____ Coordinate System & Datum _____
Name of Public Tract (e.g., park) _____

HISTORY

Construction Year: 1955 approximately year listed or earlier year listed or later
Original Use Private Residence (House/Cottage/Cabin) From (year): 1955 To (year): _____
Current Use Private Residence (House/Cottage/Cabin) From (year): _____ To (year): 2015
Other Use _____ From (year): _____ To (year): _____
Moves: yes no unknown Date: _____ Original address _____
Alterations: yes no unknown Date: c. 2000s Nature Windows/doors replaced
Additions: yes no unknown Date: c. 1960s Nature N shed roof addition
Architect (last name first): Unknown Builder (last name first): Unknown
Ownership History (especially original owner, dates, profession, etc.) _____

Is the Resource Affected by a Local Preservation Ordinance? yes no unknown Describe _____

DESCRIPTION

Style Frame Vernacular Exterior Plan Irregular Number of Stories 1
Exterior Fabric(s) 1. Wood siding 2. _____ 3. _____
Roof Type(s) 1. Gable 2. Shed 3. _____
Roof Material(s) 1. Composition shingles 2. _____ 3. _____
Roof secondary strucs. (dormers etc.) 1. _____ 2. _____
Windows (types, materials, etc.) Metal replacement 6/6 and 8/8 SHS windows are present.

Distinguishing Architectural Features (exterior or interior ornaments) The building features wood surrounds.

Ancillary Features / Outbuildings (record outbuildings, major landscape features; use continuation sheet if needed.) There is a wood frame gabled roof storage building to the N.

| DHR USE ONLY | | OFFICIAL EVALUATION | | DHR USE ONLY | |
|--|---|---------------------|-------|--------------|-------|
| NR List Date | SHPO – Appears to meet criteria for NR listing: <input type="checkbox"/> yes <input type="checkbox"/> no <input type="checkbox"/> insufficient info | Date | _____ | Init. | _____ |
| <input type="checkbox"/> Owner Objection | KEEPER – Determined eligible: <input type="checkbox"/> yes <input type="checkbox"/> no | Date | _____ | | |
| | NR Criteria for Evaluation: <input type="checkbox"/> a <input type="checkbox"/> b <input type="checkbox"/> c <input type="checkbox"/> d (see <i>National Register Bulletin 15</i> , p. 2) | | | | |

DESCRIPTION (continued)

Chimney: No. 1 Chimney Material(s): 1. Brick 2.
Structural System(s): 1. Wood frame 2. 3.
Foundation Type(s): 1. Slab 2.
Foundation Material(s): 1. Poured Concrete Footing 2.
Main Entrance (stylistic details) A replacement wood door with decorative oval light inset is within the S porch.

Porch Descriptions (types, locations, roof types, etc.) The S main entrance porch is beneath a shed roof extension and incorporates wood supports and railing.

Condition (overall resource condition): []excellent [x]good []fair []deteriorated []ruinous

Narrative Description of Resource This FV style residence is irregular in form with a main side gable roof, S roof extension full-width porch, and N shed roof addition. The building is clad in vertical wood siding.

Archaeological Remains []Check if Archaeological Form Completed

RESEARCH METHODS (check all that apply)

- [x]FMSF record search (sites/surveys) []library research []building permits []Sanborn maps
[]FL State Archives/photo collection []city directory []occupant/owner interview []plat maps
[x]property appraiser / tax records []newspaper files []neighbor interview []Public Lands Survey (DEP)
[x]cultural resource survey (CRAS) []historic photos []interior inspection []HABS/HAER record search
[x]other methods (describe) Historic aerial and aerial photographs

Bibliographic References (give FMSF manuscript # if relevant, use continuation sheet if needed)

OPINION OF RESOURCE SIGNIFICANCE

Appears to meet the criteria for National Register listing individually? []yes [x]no []insufficient information
Appears to meet the criteria for National Register listing as part of a district? []yes [x]no []insufficient information
Explanation of Evaluation (required, whether significant or not; use separate sheet if needed) This building does not possess sufficient significance for individual listing in the National Register. It is located in an area of altered/deteriorated resources which would not comprise a historic district.

Area(s) of Historical Significance (see National Register Bulletin 15, p. 8 for categories: e.g. "architecture", "ethnic heritage", "community planning & development", etc.)
1. 3. 5.
2. 4. 6.

DOCUMENTATION

Accessible Documentation Not Filed with the Site File - including field notes, analysis notes, photos, plans and other important documents
1) Document type Field notes Maintaining organization Janus Research
Document description File or accession #'s
2) Document type Field maps Maintaining organization Janus Research
Document description File or accession #'s

RECORDER INFORMATION

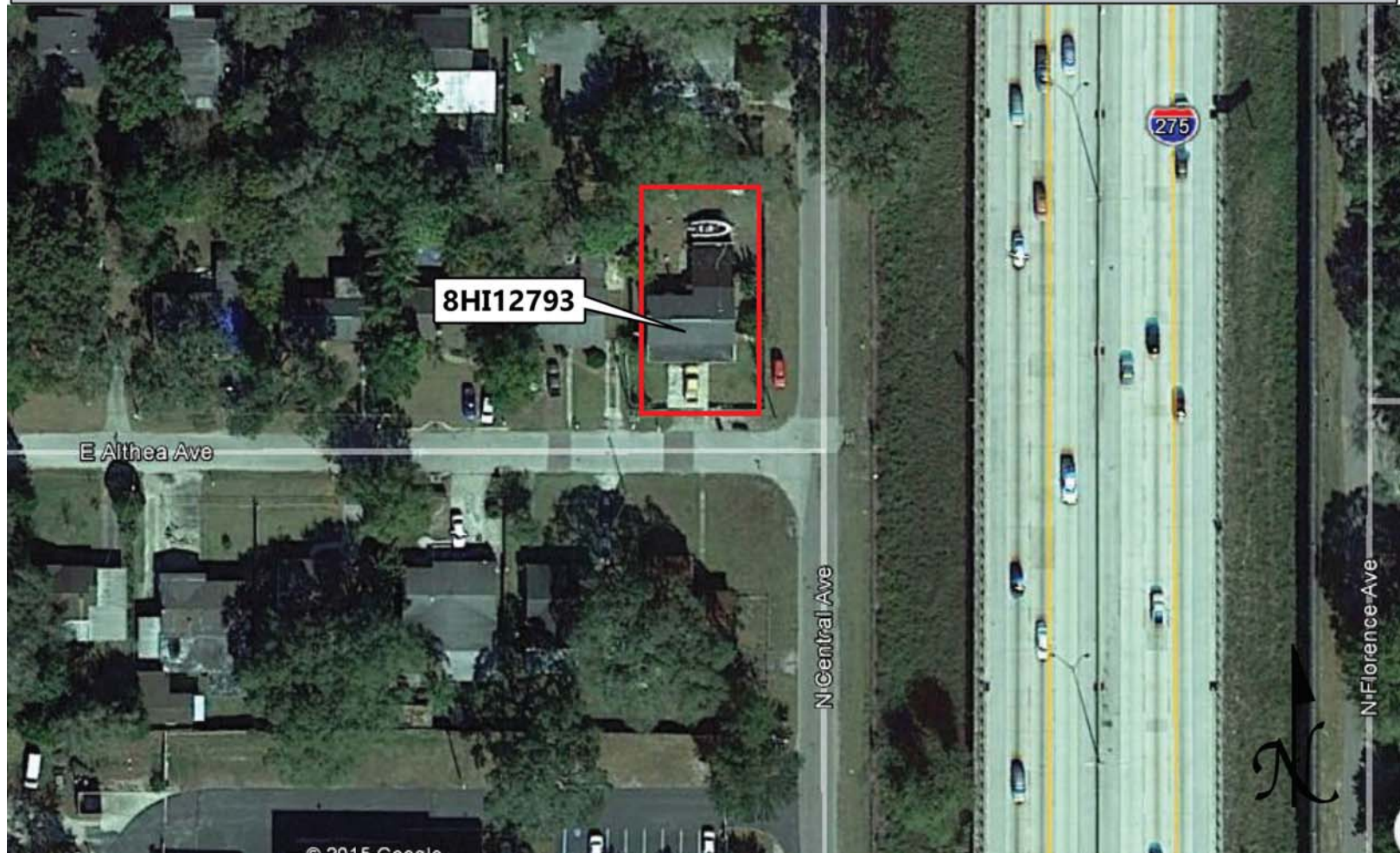
Recorder Name Janus Research Affiliation Janus Research
Recorder Contact Information 1107 N. Ward St., Tampa FL 33607 / (813) 636-8200 / janus@janus-research.com
(address / phone / fax / e-mail)

Required Attachments
1 USGS 7.5' MAP WITH STRUCTURE LOCATION PINPOINTED IN RED
2 LARGE SCALE STREET, PLAT OR PARCEL MAP (available from most property appraiser web sites)
3 PHOTO OF MAIN FACADE, ARCHIVAL B&W PRINT OR DIGITAL IMAGE FILE
If submitting an image file, it must be included on disk or CD AND in hard copy format (plain paper is acceptable). Digital image must be at least 1600 x 1200 pixels, 24-bit color, jpeg or tiff.

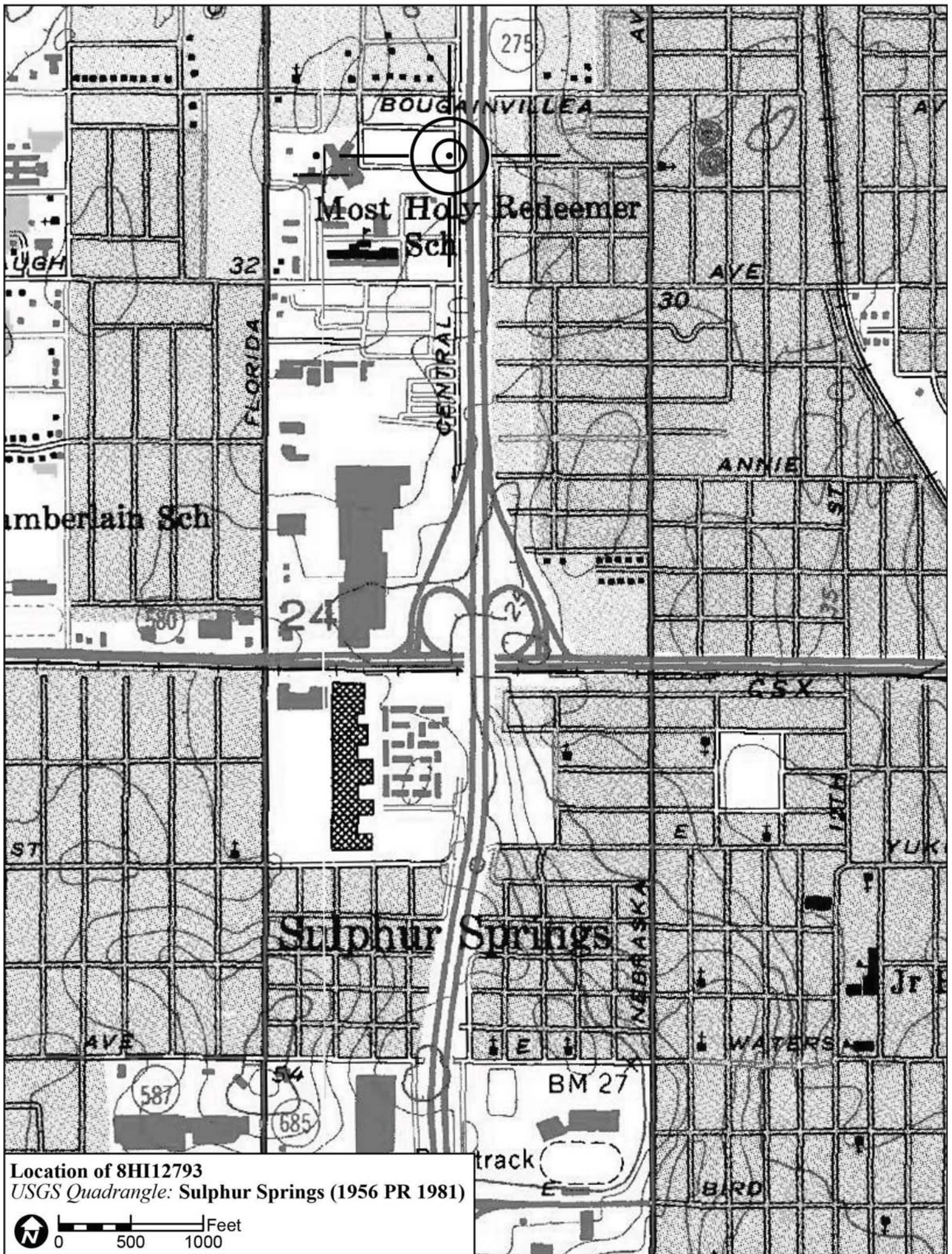
PHOTOGRAPH



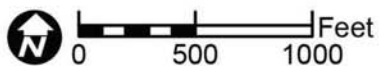
SKETCH MAP



USGS QUADRANGLE MAP



Location of 8HI12793
USGS Quadrangle: Sulphur Springs (1956 PR 1981)



Original
 Update



HISTORICAL STRUCTURE FORM

FLORIDA MASTER SITE FILE

Version 4.0 1/07

Site #8 **HI12788**
Field Date 1-30-2015
Form Date 2-9-2015
Recorder # 477

Shaded Fields represent the minimum acceptable level of documentation.
Consult the *Guide to Historical Structure Forms* for detailed instructions.

Site Name(s) (address if none) 10101 N Florence Ave Multiple Listing (DHR only) _____
Survey Project Name I-275 Martin Luther King Blvd to N of Bearss Ave Survey # (DHR only) _____
National Register Category (please check one) building structure district site object
Ownership: private-profit private-nonprofit private-individual private-nonspecific city county state federal Native American foreign unknown

LOCATION & MAPPING

Street Number 10101 Direction N Street Name Florence Street Type Avenue Suffix Direction _____
Address: _____
Cross Streets (nearest/between) E side, b/w E Brawn Ave and E McEwen Ave
USGS 7.5 Map Name SULPHUR SPRINGS USGS Date 1987 Plat or Other Map _____
City / Town (within 3 miles) Tampa In City Limits? yes no unknown County Hillsborough
Township 28S Range 18E Section 13 ¼ section: NW SW SE NE Irregular-name: _____
Tax Parcel # 095955-0000 Landgrant _____
Subdivision Name Sonoma Heights Block _____ Lot _____
UTM Coordinates: Zone 16 17 Easting 357051 Northing 3102603
Other Coordinates: X: _____ Y: _____ Coordinate System & Datum _____
Name of Public Tract (e.g., park) _____

HISTORY

Construction Year: 1954 approximately year listed or earlier year listed or later
Original Use Private Residence (House/Cottage/Cabin) From (year): 1954 To (year): _____
Current Use Private Residence (House/Cottage/Cabin) From (year): _____ To (year): 2015
Other Use _____ From (year): _____ To (year): _____
Moves: yes no unknown Date: _____ Original address _____
Alterations: yes no unknown Date: 1970s-2000s Nature Stucco, porch/garage encl, windows/doors
Additions: yes no unknown Date: c. 1980s Nature E carport
Architect (last name first): Unknown Builder (last name first): Unknown
Ownership History (especially original owner, dates, profession, etc.) _____

Is the Resource Affected by a Local Preservation Ordinance? yes no unknown Describe _____

DESCRIPTION

Style Masonry Vernacular Exterior Plan Irregular Number of Stories 1
Exterior Fabric(s) 1. Stucco 2. _____ 3. _____
Roof Type(s) 1. Gable 2. _____ 3. _____
Roof Material(s) 1. Composition roll 2. _____ 3. _____
Roof secondary strucs. (dormers etc.) 1. _____ 2. _____
Windows (types, materials, etc.) Metal replacement 1/1 SHS windows are present.

Distinguishing Architectural Features (exterior or interior ornaments) The building features textured stucco, stucco surrounds, and vents.

Ancillary Features / Outbuildings (record outbuildings, major landscape features; use continuation sheet if needed.) None observed

| DHR USE ONLY | | OFFICIAL EVALUATION | | DHR USE ONLY | |
|--|---|---------------------|-------|--------------|-------|
| NR List Date | SHPO – Appears to meet criteria for NR listing: <input type="checkbox"/> yes <input type="checkbox"/> no <input type="checkbox"/> insufficient info | Date | _____ | Init. | _____ |
| <input type="checkbox"/> Owner Objection | KEEPER – Determined eligible: <input type="checkbox"/> yes <input type="checkbox"/> no | Date | _____ | | |
| | NR Criteria for Evaluation: <input type="checkbox"/> a <input type="checkbox"/> b <input type="checkbox"/> c <input type="checkbox"/> d (see <i>National Register Bulletin 15</i> , p. 2) | | | | |

DESCRIPTION (continued)

Chimney: No. 0 Chimney Material(s): 1. Concrete block 2.
Structural System(s): 1. Concrete block 2. 3.
Foundation Type(s): 1. Continuous 2.
Foundation Material(s): 1. Concrete Block 2.
Main Entrance (stylistic details) At the W facade enclosed porch is a replacement panel door with fanlight beneath a small gabled ledge.
Porch Descriptions (types, locations, roof types, etc.) None observed

Condition (overall resource condition): []excellent [x]good []fair []deteriorated []ruinous
Narrative Description of Resource This MV style residence is irregular in form with a main front gable roof and W front gable extension enclosed porch. A garage has been enclosed at the SW corner of the building and a carport appended at the E. It has a modern stucco treatment.
Archaeological Remains []Check if Archaeological Form Completed

RESEARCH METHODS (check all that apply)

[x]FMSF record search (sites/surveys) []library research []building permits [x]Sanborn maps
[]FL State Archives/photo collection []city directory []occupant/owner interview []plat maps
[x]property appraiser / tax records []newspaper files []neighbor interview []Public Lands Survey (DEP)
[x]cultural resource survey (CRAS) []historic photos []interior inspection []HABS/HAER record search
[x]other methods (describe) Historic aerial and aerial photographs
Bibliographic References (give FMSF manuscript # if relevant, use continuation sheet if needed)

OPINION OF RESOURCE SIGNIFICANCE

Appears to meet the criteria for National Register listing individually? []yes [x]no []insufficient information
Appears to meet the criteria for National Register listing as part of a district? []yes [x]no []insufficient information
Explanation of Evaluation (required, whether significant or not; use separate sheet if needed) This building exhibits modifications and does not possess sufficient significance for individual listing in the National Register. It is located in an area of altered historic resources which would not comprise a National Register Historic District.
Area(s) of Historical Significance (see National Register Bulletin 15, p. 8 for categories: e.g. "architecture", "ethnic heritage", "community planning & development", etc.)
1. 3. 5.
2. 4. 6.

DOCUMENTATION

Accessible Documentation Not Filed with the Site File - including field notes, analysis notes, photos, plans and other important documents
1) Document type Field notes Maintaining organization Janus Research
Document description File or accession #'s
2) Document type Field maps Maintaining organization Janus Research
Document description File or accession #'s

RECORDER INFORMATION


Recorder Name Janus Research Affiliation Janus Research
Recorder Contact Information 1107 N. Ward St., Tampa FL 33607 / (813) 636-8200 / janus@janus-research.com
(address / phone / fax / e-mail)

Required Attachments
1 USGS 7.5' MAP WITH STRUCTURE LOCATION PINPOINTED IN RED
2 LARGE SCALE STREET, PLAT OR PARCEL MAP (available from most property appraiser web sites)
3 PHOTO OF MAIN FACADE, ARCHIVAL B&W PRINT OR DIGITAL IMAGE FILE
If submitting an image file, it must be included on disk or CD AND in hard copy format (plain paper is acceptable). Digital image must be at least 1600 x 1200 pixels, 24-bit color, jpeg or tiff.

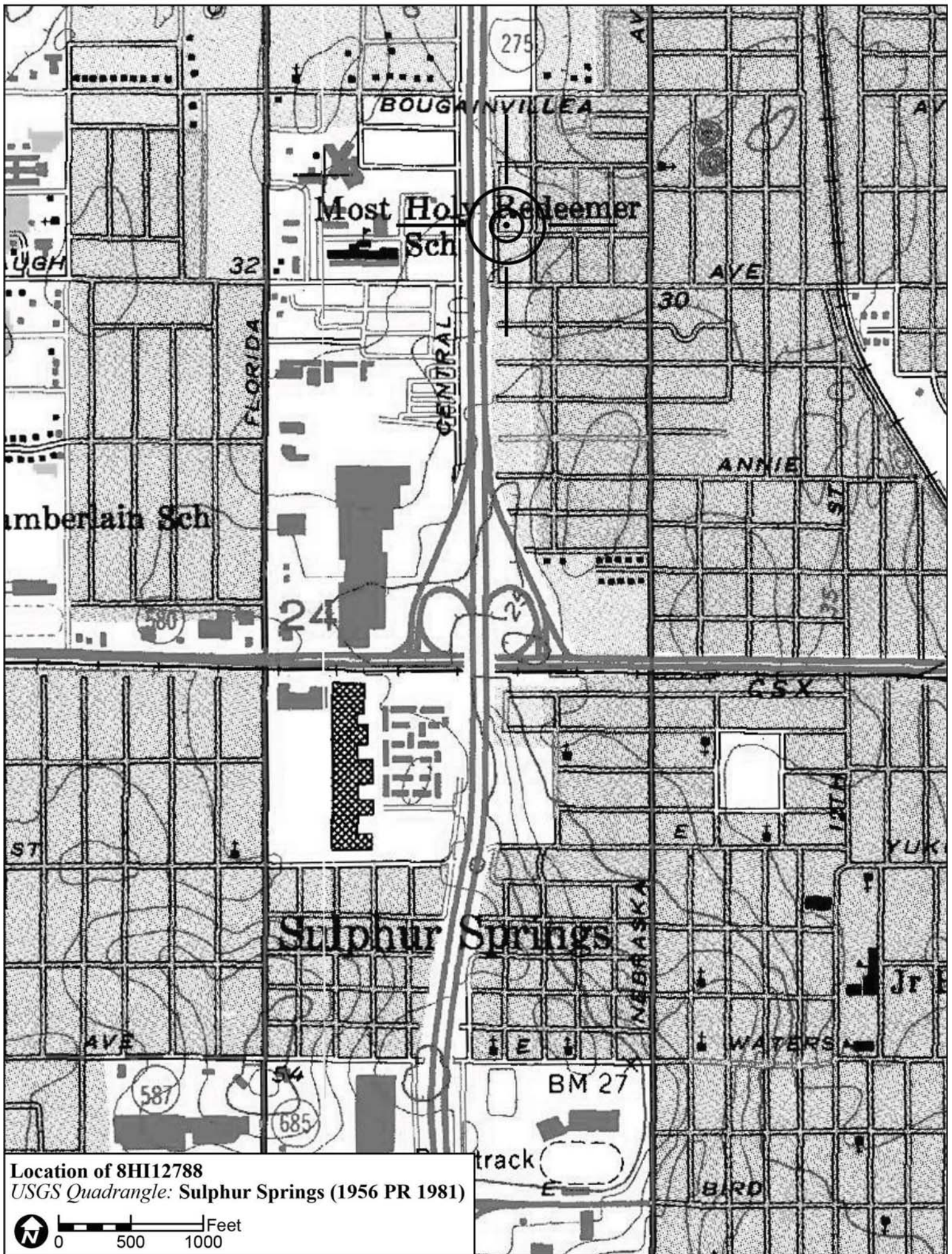
PHOTOGRAPH



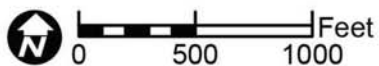
SKETCH MAP



USGS QUADRANGLE MAP



Location of 8HI12788
USGS Quadrangle: Sulphur Springs (1956 PR 1981)



Original
 Update



HISTORICAL STRUCTURE FORM

FLORIDA MASTER SITE FILE

Version 4.0 1/07

Site #8 **HI12789**
Field Date 1-30-2015
Form Date 2-9-2015
Recorder # 478

Shaded Fields represent the minimum acceptable level of documentation.
Consult the *Guide to Historical Structure Forms* for detailed instructions.

Site Name(s) (address if none) 10103 N Florence Ave Multiple Listing (DHR only) _____
Survey Project Name I-275 Martin Luther King Blvd to N of Bearss Ave Survey # (DHR only) _____
National Register Category (please check one) building structure district site object
Ownership: private-profit private-nonprofit private-individual private-nonspecific city county state federal Native American foreign unknown

LOCATION & MAPPING

Street Number 10103 Direction N Street Name Florence Street Type Avenue Suffix Direction _____
Address: _____
Cross Streets (nearest/between) E side, b/w E Brawn Ave and E McEwen Ave
USGS 7.5 Map Name SULPHUR SPRINGS USGS Date 1987 Plat or Other Map _____
City / Town (within 3 miles) Tampa In City Limits? yes no unknown County Hillsborough
Township 28S Range 18E Section 13 ¼ section: NW SW SE NE Irregular-name: _____
Tax Parcel # 095954-0000 Landgrant _____
Subdivision Name Sonoma Heights Block _____ Lot _____
UTM Coordinates: Zone 16 17 Easting 357055 Northing 3102615
Other Coordinates: X: _____ Y: _____ Coordinate System & Datum _____
Name of Public Tract (e.g., park) _____

HISTORY

Construction Year: 1964 approximately year listed or earlier year listed or later
Original Use Private Residence (House/Cottage/Cabin) From (year): 1964 To (year): _____
Current Use Private Residence (House/Cottage/Cabin) From (year): _____ To (year): 2015
Other Use _____ From (year): _____ To (year): _____
Moves: yes no unknown Date: _____ Original address _____
Alterations: yes no unknown Date: 1980s-1990s Nature Carport encl, aluminum, windows/doors
Additions: yes no unknown Date: c.1980s Nature Possible encl. carport addition
Architect (last name first): Unknown Builder (last name first): Unknown
Ownership History (especially original owner, dates, profession, etc.) _____

Is the Resource Affected by a Local Preservation Ordinance? yes no unknown Describe _____

DESCRIPTION

Style Frame Vernacular Exterior Plan Irregular Number of Stories 1
Exterior Fabric(s) 1. Aluminum 2. _____ 3. _____
Roof Type(s) 1. Gable 2. Flat 3. _____
Roof Material(s) 1. Composition shingles 2. _____ 3. _____
Roof secondary strucs. (dormers etc.) 1. _____ 2. _____
Windows (types, materials, etc.) Metal replacement 6/6 SHS and a tripartite window unit is present.

Distinguishing Architectural Features (exterior or interior ornaments) The building features cornerboards, vents, and wood surrounds.

Ancillary Features / Outbuildings (record outbuildings, major landscape features; use continuation sheet if needed.) None observed

| DHR USE ONLY | | OFFICIAL EVALUATION | | DHR USE ONLY | |
|--|---|---------------------|-------|--------------|-------|
| NR List Date | SHPO – Appears to meet criteria for NR listing: <input type="checkbox"/> yes <input type="checkbox"/> no <input type="checkbox"/> insufficient info | Date | _____ | Init. | _____ |
| <input type="checkbox"/> Owner Objection | KEEPER – Determined eligible: <input type="checkbox"/> yes <input type="checkbox"/> no | Date | _____ | | |
| | NR Criteria for Evaluation: <input type="checkbox"/> a <input type="checkbox"/> b <input type="checkbox"/> c <input type="checkbox"/> d (see <i>National Register Bulletin 15</i> , p. 2) | | | | |

DESCRIPTION (continued)

Chimney: No. 0 Chimney Material(s): 1. _____ 2. _____Structural System(s): 1. Wood frame 2. _____ 3. _____Foundation Type(s): 1. Piers 2. _____Foundation Material(s): 1. Concrete Block 2. _____Main Entrance (stylistic details) Beneath a shed roof extension at the W is a replacement door with glass door in front.Porch Descriptions (types, locations, roof types, etc.) The small W entrance porch incorporates replacement columns and a wood railing.Condition (overall resource condition): excellent good fair deteriorated ruinousNarrative Description of Resource This FV style residence is irregular in form with a front gable N portion and S flat roof portion. The garage/carport has been enclosed and appears to have been an addition. The building has been re-clad in aluminum siding.Archaeological Remains _____ Check if Archaeological Form Completed

RESEARCH METHODS (check all that apply)

FMSF record search (sites/surveys) library research building permits Sanborn maps
 FL State Archives/photo collection city directory occupant/owner interview plat maps
 property appraiser / tax records newspaper files neighbor interview Public Lands Survey (DEP)
 cultural resource survey (CRAS) historic photos interior inspection HABS/HAER record search
 other methods (describe) Historic aerial and aerial photographs

Bibliographic References (give FMSF manuscript # if relevant, use continuation sheet if needed) _____

OPINION OF RESOURCE SIGNIFICANCE

Appears to meet the criteria for National Register listing individually? yes no insufficient informationAppears to meet the criteria for National Register listing as part of a district? yes no insufficient informationExplanation of Evaluation (required, whether significant or not; use separate sheet if needed) This building exhibits modifications and does not possess sufficient significance for individual listing in the National Register. It is located in an area of altered historic resources which would not comprise a National Register Historic District.Area(s) of Historical Significance (see *National Register Bulletin 15*, p. 8 for categories: e.g. "architecture", "ethnic heritage", "community planning & development", etc.)1. _____ 3. _____ 5. _____
2. _____ 4. _____ 6. _____

DOCUMENTATION

Accessible Documentation Not Filed with the Site File - including field notes, analysis notes, photos, plans and other important documents

1) Document type Field notes Maintaining organization Janus Research
Document description _____ File or accession #'s _____2) Document type Field maps Maintaining organization Janus Research
Document description _____ File or accession #'s _____

RECORDER INFORMATION

Recorder Name Janus Research Affiliation Janus ResearchRecorder Contact Information 1107 N. Ward St., Tampa FL 33607 / (813) 636-8200 / janus@janus-research.com
(address / phone / fax / e-mail)

Required Attachments

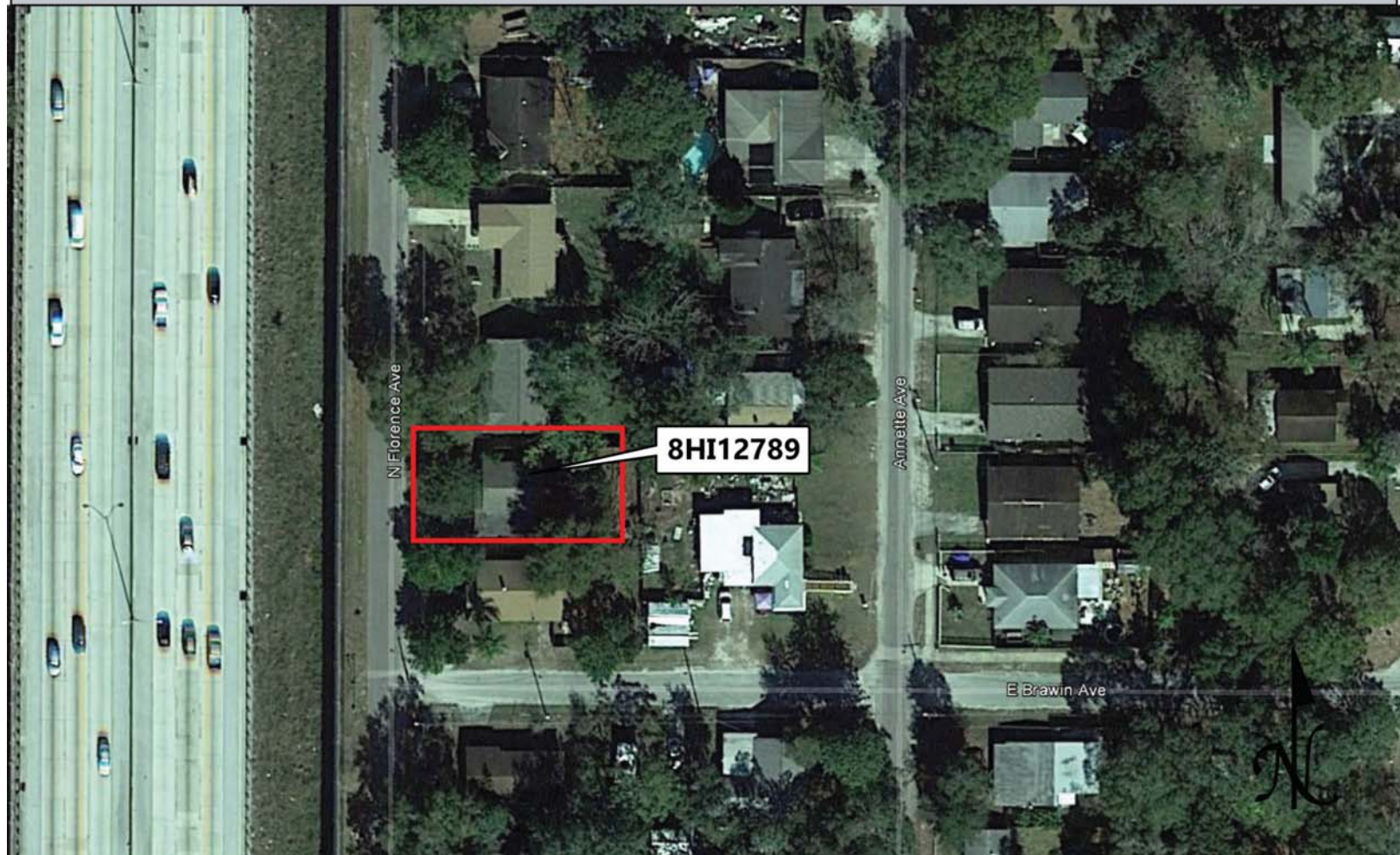
- ① USGS 7.5' MAP WITH STRUCTURE LOCATION PINPOINTED IN RED
- ② LARGE SCALE STREET, PLAT OR PARCEL MAP (available from most property appraiser web sites)
- ③ PHOTO OF MAIN FACADE, ARCHIVAL B&W PRINT OR DIGITAL IMAGE FILE

If submitting an image file, it must be included on disk or CD AND in hard copy format (plain paper is acceptable).
Digital image must be at least 1600 x 1200 pixels, 24-bit color, jpeg or tiff.

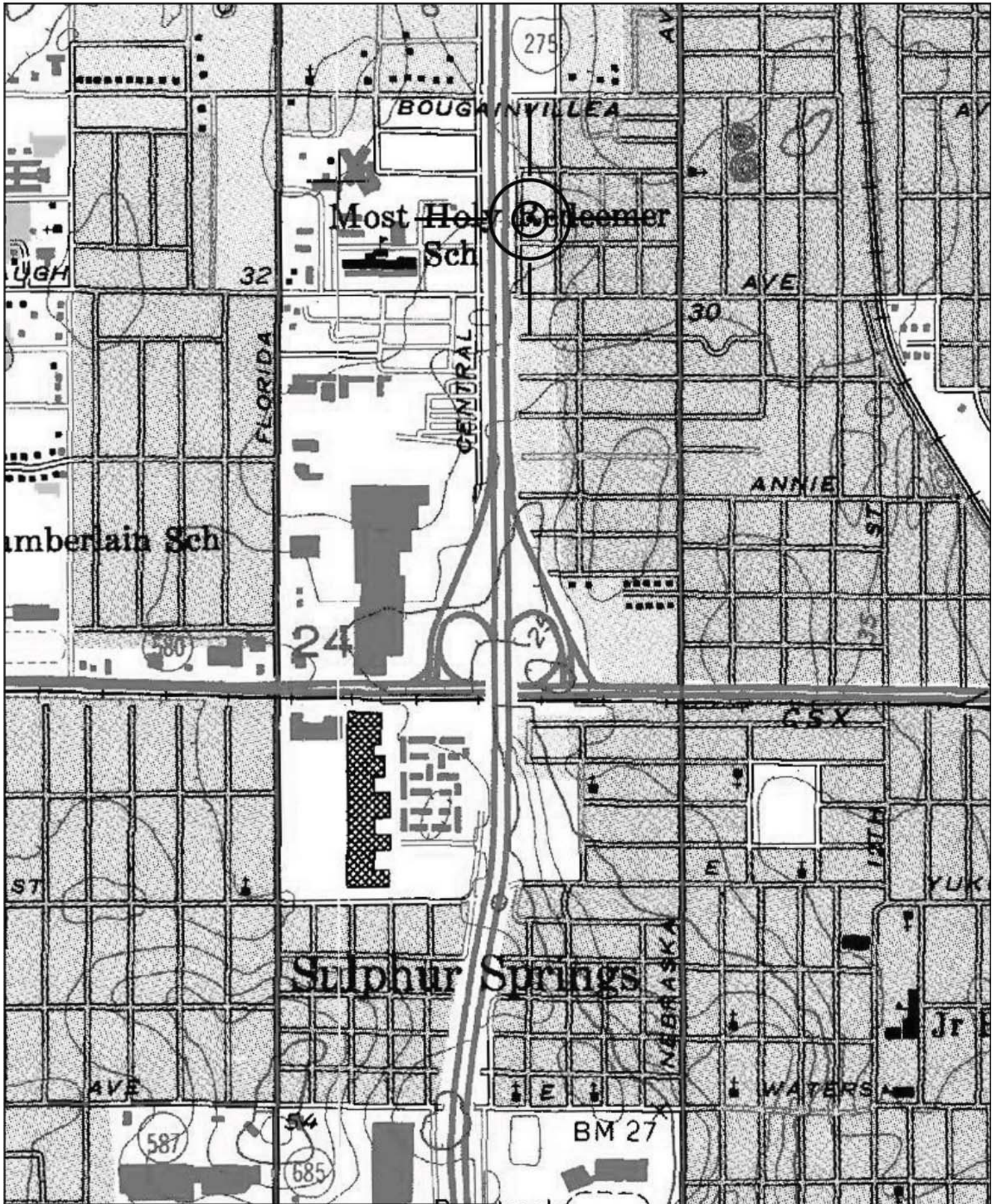
PHOTOGRAPH




SKETCH MAP



USGS QUADRANGLE MAP



Location of 8HI12789
USGS Quadrangle: Sulphur Springs (1956 PR 1981)



Original
 Update



HISTORICAL STRUCTURE FORM

FLORIDA MASTER SITE FILE

Version 4.0 1/07

Site #8 **HI12795**
Field Date 1-30-2015
Form Date 2-9-2015
Recorder # 480

Shaded Fields represent the minimum acceptable level of documentation.
Consult the *Guide to Historical Structure Forms* for detailed instructions.

Site Name(s) (address if none) 10209 N Florence Ave Multiple Listing (DHR only) _____
Survey Project Name I-275 Martin Luther King Blvd to N of Bearss Ave Survey # (DHR only) _____
National Register Category (please check one) building structure district site object
Ownership: private-profit private-nonprofit private-individual private-nonspecific city county state federal Native American foreign unknown

LOCATION & MAPPING

Street Number 10209 Direction N Street Name Florence Street Type Avenue Suffix Direction _____
Address: _____
Cross Streets (nearest/between) E side, b/w E Bouganville Ave and E McEwen Ave
USGS 7.5 Map Name SULPHUR SPRINGS USGS Date 1987 Plat or Other Map _____
City / Town (within 3 miles) Tampa In City Limits? yes no unknown County Hillsborough
Township 28S Range 18E Section 13 ¼ section: NW SW SE NE Irregular-name: _____
Tax Parcel # 095892-0000 Landgrant _____
Subdivision Name Crestmont Block _____ Lot _____
UTM Coordinates: Zone 16 17 Easting 357057 Northing 3102804
Other Coordinates: X: _____ Y: _____ Coordinate System & Datum _____
Name of Public Tract (e.g., park) _____

HISTORY

Construction Year: 1959 approximately year listed or earlier year listed or later
Original Use Private Residence (House/Cottage/Cabin) From (year): 1959 To (year): _____
Current Use Private Residence (House/Cottage/Cabin) From (year): _____ To (year): 2015
Other Use _____ From (year): _____ To (year): _____
Moves: yes no unknown Date: _____ Original address _____
Alterations: yes no unknown Date: 1980s-1990s Nature Carport encl, windows/doors replaced
Additions: yes no unknown Date: c. 1980s Nature S shed storage addition
Architect (last name first): Unknown Builder (last name first): Unknown
Ownership History (especially original owner, dates, profession, etc.) _____

Is the Resource Affected by a Local Preservation Ordinance? yes no unknown Describe _____

DESCRIPTION

Style Frame Vernacular Exterior Plan Irregular Number of Stories 1
Exterior Fabric(s) 1. Wood/Plywood 2. _____ 3. _____
Roof Type(s) 1. Gable 2. Shed 3. _____
Roof Material(s) 1. Composition shingles 2. _____ 3. _____
Roof secondary strucs. (dormers etc.) 1. _____ 2. _____
Windows (types, materials, etc.) Metal replacement 1/1 and 2/2 SHS windows are present.

Distinguishing Architectural Features (exterior or interior ornaments) The building features vents, wood surrounds, and plywood which resembles board and batten siding.

Ancillary Features / Outbuildings (record outbuildings, major landscape features; use continuation sheet if needed.) None observed

| DHR USE ONLY | | OFFICIAL EVALUATION | | DHR USE ONLY | |
|--|---|---------------------|-------|--------------|-------|
| NR List Date | SHPO – Appears to meet criteria for NR listing: <input type="checkbox"/> yes <input type="checkbox"/> no <input type="checkbox"/> insufficient info | Date | _____ | Init. | _____ |
| <input type="checkbox"/> Owner Objection | KEEPER – Determined eligible: <input type="checkbox"/> yes <input type="checkbox"/> no | Date | _____ | | |
| | NR Criteria for Evaluation: <input type="checkbox"/> a <input type="checkbox"/> b <input type="checkbox"/> c <input type="checkbox"/> d (see <i>National Register Bulletin 15</i> , p. 2) | | | | |

DESCRIPTION (continued)

Chimney: No. 0 Chimney Material(s): 1. 2.
Structural System(s): 1. Wood frame 2. 3.
Foundation Type(s): 1. Piers 2.
Foundation Material(s): 1. 2.
Main Entrance (stylistic details) At the W facade is a replacement panel door with decorative inset lights.

Porch Descriptions (types, locations, roof types, etc.) There is a W front gable extension porch.

Condition (overall resource condition): []excellent [x]good []fair []deteriorated []ruinous

Narrative Description of Resource This FV style residence is irregular in form with a main side gable roof and W front gable extension porch. A shed roof carport has been enclosed at the SW corner of the building.

Archaeological Remains []Check if Archaeological Form Completed

RESEARCH METHODS (check all that apply)

- [x]FMSF record search (sites/surveys) []library research []building permits [x]Sanborn maps
[]FL State Archives/photo collection []city directory []occupant/owner interview []plat maps
[x]property appraiser / tax records []newspaper files []neighbor interview []Public Lands Survey (DEP)
[x]cultural resource survey (CRAS) []historic photos []interior inspection []HABS/HAER record search
[x]other methods (describe) Historic aerial and aerial photographs

Bibliographic References (give FMSF manuscript # if relevant, use continuation sheet if needed)

OPINION OF RESOURCE SIGNIFICANCE

Appears to meet the criteria for National Register listing individually? []yes [x]no []insufficient information

Appears to meet the criteria for National Register listing as part of a district? []yes [x]no []insufficient information

Explanation of Evaluation (required, whether significant or not; use separate sheet if needed) This building exhibits modifications and does not possess sufficient significance for individual listing in the National Register. It is located in an area of altered historic resources which would not comprise a National Register Historic District.

Area(s) of Historical Significance (see National Register Bulletin 15, p. 8 for categories: e.g. "architecture", "ethnic heritage", "community planning & development", etc.)

- 1. 3. 5.
2. 4. 6.

DOCUMENTATION

Accessible Documentation Not Filed with the Site File - including field notes, analysis notes, photos, plans and other important documents

- 1) Document type Field notes Maintaining organization Janus Research
Document description File or accession #'s
2) Document type Field maps Maintaining organization Janus Research
Document description File or accession #'s

RECORDER INFORMATION

Recorder Name Janus Research Affiliation Janus Research

Recorder Contact Information 1107 N. Ward St., Tampa FL 33607 / (813) 636-8200 / janus@janus-research.com
(address / phone / fax / e-mail)

Required Attachments
1 USGS 7.5' MAP WITH STRUCTURE LOCATION PINPOINTED IN RED
2 LARGE SCALE STREET, PLAT OR PARCEL MAP (available from most property appraiser web sites)
3 PHOTO OF MAIN FACADE, ARCHIVAL B&W PRINT OR DIGITAL IMAGE FILE
If submitting an image file, it must be included on disk or CD AND in hard copy format (plain paper is acceptable). Digital image must be at least 1600 x 1200 pixels, 24-bit color, jpeg or tiff.

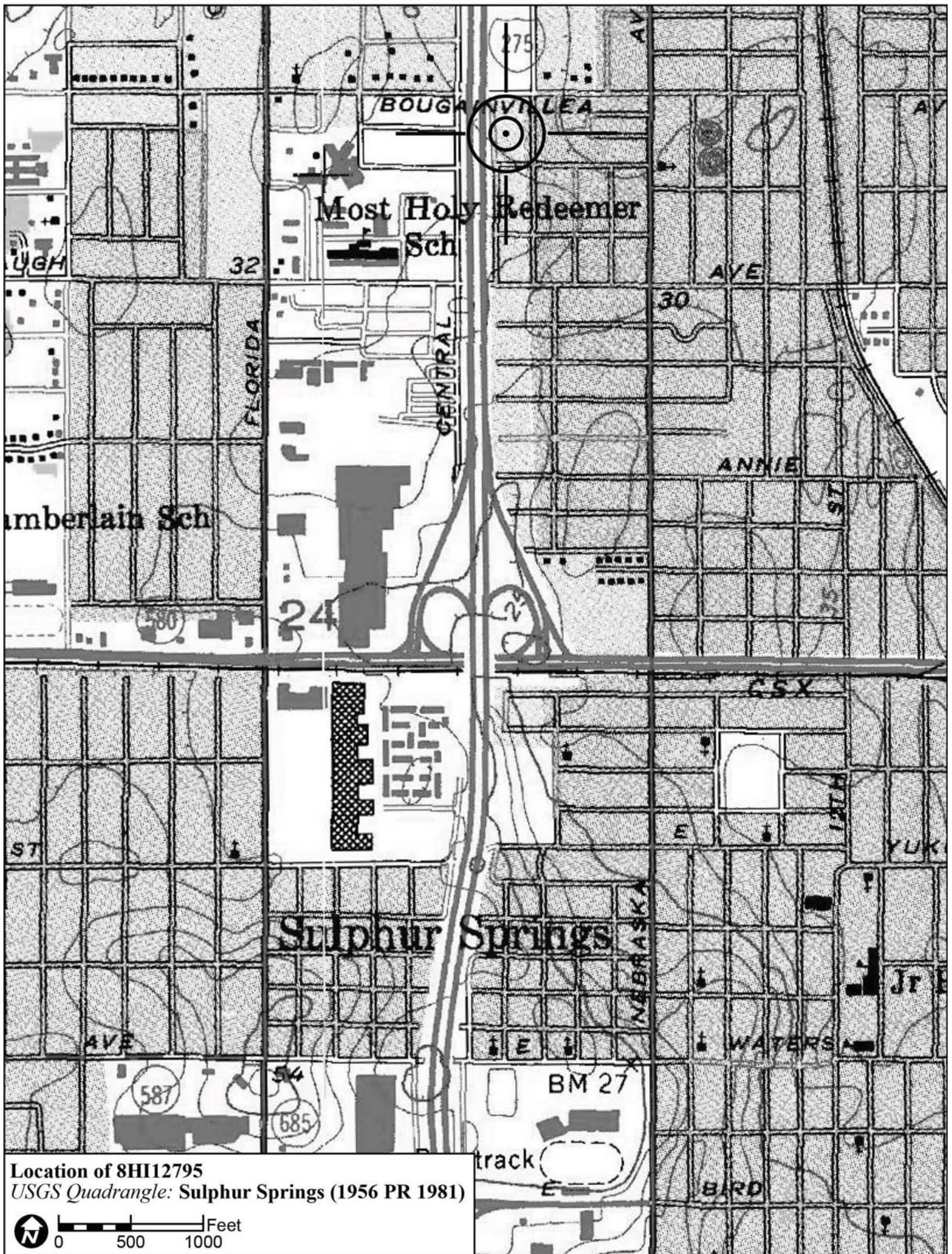
PHOTOGRAPH



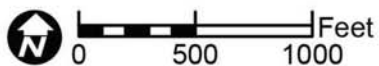
SKETCH MAP



USGS QUADRANGLE MAP



Location of 8HI12795
USGS Quadrangle: Sulphur Springs (1956 PR 1981)



Original
 Update



HISTORICAL STRUCTURE FORM

FLORIDA MASTER SITE FILE

Version 4.0 1/07

Site #8 **HI12796**
Field Date 2-8-2015
Form Date 3-4-2015
Recorder # 388

Shaded Fields represent the minimum acceptable level of documentation.
Consult the *Guide to Historical Structure Forms* for detailed instructions.

Site Name(s) (address if none) 319 E Hydrangia St Multiple Listing (DHR only) _____
Survey Project Name I-275 Martin Luther King Blvd to N of Bearss Ave Survey # (DHR only) _____
National Register Category (please check one) building structure district site object
Ownership: private-profit private-nonprofit private-individual private-nonspecific city county state federal Native American foreign unknown

LOCATION & MAPPING

Street Number 319 Direction E Street Name Hydrangia Street Type Street Suffix Direction _____
Address: _____
Cross Streets (nearest / between) SW corner of N Central Ave and E Hydrangia
USGS 7.5 Map Name SULPHUR SPRINGS USGS Date 1987 Plat or Other Map _____
City / Town (within 3 miles) Tampa In City Limits? yes no unknown County Hillsborough
Township 28S Range 18E Section 13 ¼ section: NW SW SE NE Irregular-name: _____
Tax Parcel # 095836-0000 Landgrant _____
Subdivision Name Bougenvista Subdivision Block _____ Lot _____
UTM Coordinates: Zone 16 17 Easting 356936 Northing 3102788
Other Coordinates: X: _____ Y: _____ Coordinate System & Datum _____
Name of Public Tract (e.g., park) _____

HISTORY

Construction Year: 1957 approximately year listed or earlier year listed or later
Original Use Private Residence (House/Cottage/Cabin) From (year): 1957 To (year): _____
Current Use Private Residence (House/Cottage/Cabin) From (year): _____ To (year): 2015
Other Use _____ From (year): _____ To (year): _____
Moves: yes no unknown Date: _____ Original address _____
Alterations: yes no unknown Date: c. 1980s Nature Wood siding, door replaced, sec bars
Additions: yes no unknown Date: c. 1970s Nature flat roof S addition
Architect (last name first): Unknown Builder (last name first): Unknown
Ownership History (especially original owner, dates, profession, etc.) _____

Is the Resource Affected by a Local Preservation Ordinance? yes no unknown Describe _____

DESCRIPTION

Style Frame Vernacular Exterior Plan Irregular Number of Stories 1
Exterior Fabric(s) 1. Wood siding 2. Concrete block 3. _____
Roof Type(s) 1. Gable 2. Flat 3. _____
Roof Material(s) 1. Composition shingles 2. Built-up 3. _____
Roof secondary strucs. (dormers etc.) 1. _____ 2. _____
Windows (types, materials, etc.) Metal 1/1 SHS and 3 and 4-light awning windows are present.

Distinguishing Architectural Features (exterior or interior ornaments) The building features wood surrounds and brick veneer at the N porch.

Ancillary Features / Outbuildings (record outbuildings, major landscape features; use continuation sheet if needed.) None

| DHR USE ONLY | | OFFICIAL EVALUATION | | DHR USE ONLY | |
|--|---|---------------------|-------|--------------|-------|
| NR List Date | SHPO – Appears to meet criteria for NR listing: <input type="checkbox"/> yes <input type="checkbox"/> no <input type="checkbox"/> insufficient info | Date | _____ | Init. | _____ |
| <input type="checkbox"/> Owner Objection | KEEPER – Determined eligible: <input type="checkbox"/> yes <input type="checkbox"/> no | Date | _____ | | |
| | NR Criteria for Evaluation: <input type="checkbox"/> a <input type="checkbox"/> b <input type="checkbox"/> c <input type="checkbox"/> d (see <i>National Register Bulletin 15</i> , p. 2) | | | | |

DESCRIPTION (continued)

Chimney: No. 0 Chimney Material(s): 1. _____ 2. _____
 Structural System(s): 1. Wood frame 2. Concrete block 3. _____
 Foundation Type(s): 1. Slab 2. _____
 Foundation Material(s): 1. Poured Concrete Footing 2. _____
 Main Entrance (stylistic details) Beneath the N roof extension is a replacement wood door.

Porch Descriptions (types, locations, roof types, etc.) There is a small N entrance porch beneath the roof extension which incorporates a decorative wrought iron support. There is also a SE flat roof extension porch.

Condition (overall resource condition): excellent good fair deteriorated ruinous

Narrative Description of Resource This FV style residence is irregular in form with a main side gable roof, N front gable extension, N extension entrance porch, and S flat roof additions which are constructed of both CB and wood frame. There is a small E flat roof second porch.

Archaeological Remains _____ Check if Archaeological Form Completed

RESEARCH METHODS (check all that apply)

FMSF record search (sites/surveys) library research building permits Sanborn maps
FL State Archives/photo collection city directory occupant/owner interview plat maps
property appraiser / tax records newspaper files neighbor interview Public Lands Survey (DEP)
cultural resource survey (CRAS) historic photos interior inspection HABS/HAER record search
other methods (describe) Historic aerial and aerial photographs

Bibliographic References (give FMSF manuscript # if relevant, use continuation sheet if needed) _____

OPINION OF RESOURCE SIGNIFICANCE

Appears to meet the criteria for National Register listing individually? yes no insufficient information

Appears to meet the criteria for National Register listing as part of a district? yes no insufficient information

Explanation of Evaluation (required, whether significant or not; use separate sheet if needed) This building exhibits modifications and does not possess sufficient significance for individual listing in the National Register. It is located in an area of altered/deteriorated resources which would not comprise a historic district.

Area(s) of Historical Significance (see *National Register Bulletin 15*, p. 8 for categories: e.g. "architecture", "ethnic heritage", "community planning & development", etc.)

1. _____ 3. _____ 5. _____
 2. _____ 4. _____ 6. _____

DOCUMENTATION

Accessible Documentation Not Filed with the Site File - including field notes, analysis notes, photos, plans and other important documents

1) Document type Field notes Maintaining organization Janus Research
 Document description _____ File or accession #'s _____
 2) Document type Field maps Maintaining organization Janus Research
 Document description _____ File or accession #'s _____

RECORDER INFORMATION

Recorder Name Janus Research Affiliation Janus Research

Recorder Contact Information 1107 N. Ward St., Tampa FL 33607 / (813) 636-8200 / janus@janus-research.com
 (address / phone / fax / e-mail)

Required Attachments

- ① USGS 7.5' MAP WITH STRUCTURE LOCATION PINPOINTED IN RED
- ② LARGE SCALE STREET, PLAT OR PARCEL MAP (available from most property appraiser web sites)
- ③ PHOTO OF MAIN FACADE, ARCHIVAL B&W PRINT OR DIGITAL IMAGE FILE

If submitting an image file, it must be included on disk or CD AND in hard copy format (plain paper is acceptable).
 Digital image must be at least 1600 x 1200 pixels, 24-bit color, jpeg or tiff.

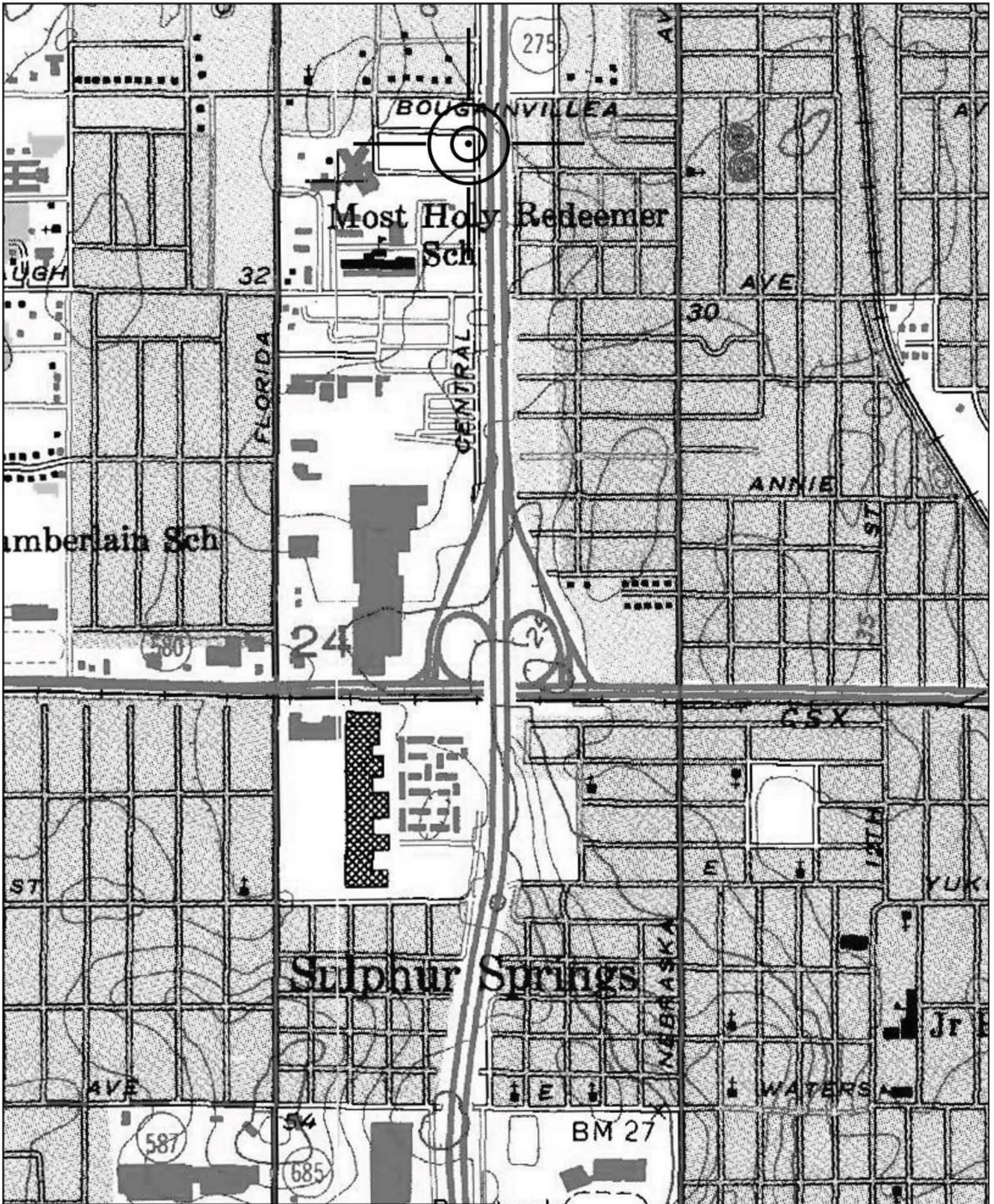
PHOTOGRAPH




SKETCH MAP



USGS QUADRANGLE MAP



Location of 8HI12796
USGS Quadrangle: Sulphur Springs (1956 PR 1981)



Original
 Update



HISTORICAL STRUCTURE FORM

FLORIDA MASTER SITE FILE

Version 4.0 1/07

Site #8 **HI12798**
Field Date 2-8-2015
Form Date 3-4-2015
Recorder # 391

Shaded Fields represent the minimum acceptable level of documentation.
Consult the *Guide to Historical Structure Forms* for detailed instructions.

Site Name(s) (address if none) 320 E Hydrangia St Multiple Listing (DHR only) _____
Survey Project Name I-275 Martin Luther King Blvd to N of Bearss Ave Survey # (DHR only) _____
National Register Category (please check one) building structure district site object
Ownership: private-profit private-nonprofit private-individual private-nonspecific city county state federal Native American foreign unknown

LOCATION & MAPPING

Street Number 320 Direction E Street Name Hydrangia Street Type Street Suffix Direction _____
Address: _____
Cross Streets (nearest / between) NW corner of N Central Ave and E Hydrangia St
USGS 7.5 Map Name SULPHUR SPRINGS USGS Date 1987 Plat or Other Map _____
City / Town (within 3 miles) Tampa In City Limits? yes no unknown County Hillsborough
Township 28S Range 18E Section 13 ¼ section: NW SW SE NE Irregular-name: _____
Tax Parcel # 095817-0000 Landgrant _____
Subdivision Name Bougenvista Subdivision Block _____ Lot _____
UTM Coordinates: Zone 16 17 Easting 356937 Northing 3102831
Other Coordinates: X: _____ Y: _____ Coordinate System & Datum _____
Name of Public Tract (e.g., park) _____

HISTORY

Construction Year: 1954 approximately year listed or earlier year listed or later
Original Use Private Residence (House/Cottage/Cabin) From (year): 1954 To (year): _____
Current Use Private Residence (House/Cottage/Cabin) From (year): _____ To (year): 2015
Other Use _____ From (year): _____ To (year): _____
Moves: yes no unknown Date: _____ Original address _____
Alterations: yes no unknown Date: c. 1990s Nature Some windows/front door replaced
Additions: yes no unknown Date: c. 1970s Nature Gable roof E addition
Architect (last name first): Unknown Builder (last name first): Unknown
Ownership History (especially original owner, dates, profession, etc.) _____

Is the Resource Affected by a Local Preservation Ordinance? yes no unknown Describe _____

DESCRIPTION

Style Frame Vernacular Exterior Plan Irregular Number of Stories 1
Exterior Fabric(s) 1. Shingles-asbestos 2. _____ 3. _____
Roof Type(s) 1. Gable 2. _____ 3. _____
Roof Material(s) 1. Composition shingles 2. _____ 3. _____
Roof secondary strucs. (dormers etc.) 1. _____ 2. _____
Windows (types, materials, etc.) Metal 1/1 SHS and a 12-light fixed window is present.

Distinguishing Architectural Features (exterior or interior ornaments) The building features wood surrounds and wood vertical boards at the S porch.

Ancillary Features / Outbuildings (record outbuildings, major landscape features; use continuation sheet if needed.) None

| DHR USE ONLY | | OFFICIAL EVALUATION | | DHR USE ONLY | |
|--|---|---------------------|-------|--------------|-------|
| NR List Date | SHPO – Appears to meet criteria for NR listing: <input type="checkbox"/> yes <input type="checkbox"/> no <input type="checkbox"/> insufficient info | Date | _____ | Init. | _____ |
| <input type="checkbox"/> Owner Objection | KEEPER – Determined eligible: <input type="checkbox"/> yes <input type="checkbox"/> no | Date | _____ | | |
| | NR Criteria for Evaluation: <input type="checkbox"/> a <input type="checkbox"/> b <input type="checkbox"/> c <input type="checkbox"/> d (see <i>National Register Bulletin 15</i> , p. 2) | | | | |

DESCRIPTION (continued)

Chimney: No. 1 Chimney Material(s): 1. Brick 2.
Structural System(s): 1. Wood frame 2. 3.
Foundation Type(s): 1. Slab 2.
Foundation Material(s): 1. Poured Concrete Footing 2.
Main Entrance (stylistic details) At the S entrance porch is a replacement panel door with fanlight. There is a metal security door in front of it.
Porch Descriptions (types, locations, roof types, etc.) The S entrance porch is beneath a roof extension and incorporates wood supports.

Condition (overall resource condition): []excellent [x]good []fair []deteriorated []ruinous
Narrative Description of Resource This FV style residence has a main side gable roof with S roof extension entrance porch. There is a gable roof addition to the E.

Archaeological Remains []Check if Archaeological Form Completed

RESEARCH METHODS (check all that apply)

[x]FMSF record search (sites/surveys) []library research []building permits []Sanborn maps
[]FL State Archives/photo collection []city directory []occupant/owner interview []plat maps
[x]property appraiser / tax records []newspaper files []neighbor interview []Public Lands Survey (DEP)
[x]cultural resource survey (CRAS) []historic photos []interior inspection []HABS/HAER record search
[x]other methods (describe) Historic aerial and aerial photographs
Bibliographic References (give FMSF manuscript # if relevant, use continuation sheet if needed)

OPINION OF RESOURCE SIGNIFICANCE

Appears to meet the criteria for National Register listing individually? []yes [x]no []insufficient information
Appears to meet the criteria for National Register listing as part of a district? []yes [x]no []insufficient information
Explanation of Evaluation (required, whether significant or not; use separate sheet if needed) This building does not possess sufficient significance for individual listing in the National Register. It is located in an area of altered/deteriorated resources which would not comprise a historic district.
Area(s) of Historical Significance (see National Register Bulletin 15, p. 8 for categories: e.g. "architecture", "ethnic heritage", "community planning & development", etc.)
1. 3. 5.
2. 4. 6.

DOCUMENTATION

Accessible Documentation Not Filed with the Site File - including field notes, analysis notes, photos, plans and other important documents
1) Document type Field notes Maintaining organization Janus Research
Document description File or accession #'s
2) Document type Field maps Maintaining organization Janus Research
Document description File or accession #'s

RECORDER INFORMATION


Recorder Name Janus Research Affiliation Janus Research
Recorder Contact Information 1107 N. Ward St., Tampa FL 33607 / (813) 636-8200 / janus@janus-research.com
(address / phone / fax / e-mail)

Required Attachments
1 USGS 7.5' MAP WITH STRUCTURE LOCATION PINPOINTED IN RED
2 LARGE SCALE STREET, PLAT OR PARCEL MAP (available from most property appraiser web sites)
3 PHOTO OF MAIN FACADE, ARCHIVAL B&W PRINT OR DIGITAL IMAGE FILE
If submitting an image file, it must be included on disk or CD AND in hard copy format (plain paper is acceptable). Digital image must be at least 1600 x 1200 pixels, 24-bit color, jpeg or tiff.

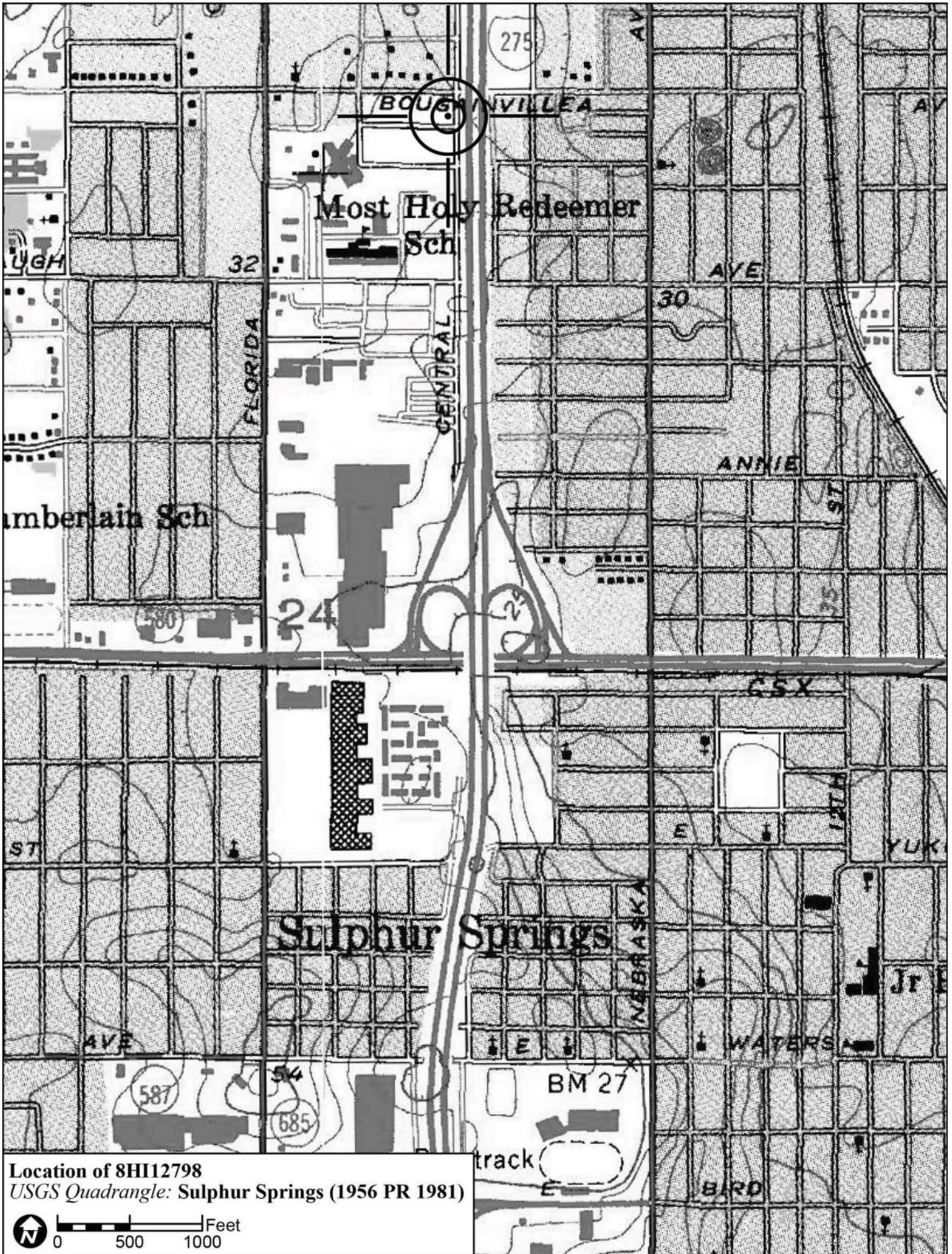
PHOTOGRAPH



SKETCH MAP



USGS QUADRANGLE MAP



Location of 8HI12798
USGS Quadrangle: Sulphur Springs (1956 PR 1981)

