



**TAMPA BAY EXPRESS**

A NEW CHOICE FOR A BETTER COMMUTE



# I-275 (STATE ROAD 93) EXPRESS LANES

## PROJECT DEVELOPMENT & ENVIRONMENT STUDY

From north of Dr. Martin Luther King Jr. Boulevard (SR 574)  
to north of Bearss Avenue (SR 678/CR 582)

ETDM Number: 13854

Work Program Item Segment Number: 431821-1

**HILLSBOROUGH COUNTY, FLORIDA**

## **FINAL CULTURAL RESOURCE ASSESSMENT SURVEY**

### **VOLUME V OF V**

### **UPDATED AND NEWLY CREATED FMSF FORMS (8HI12800-8HI12946)**

Prepared for:

**Florida Department  
of Transportation  
District Seven**

December 2015



**TAMPA BAY EXPRESS**

A NEW CHOICE FOR A BETTER COMMUTE



# I-275 (STATE ROAD 93) EXPRESS LANES

## PROJECT DEVELOPMENT & ENVIRONMENT STUDY

From north of Dr. Martin Luther King Jr. Boulevard (SR 574)  
to north of Bearss Avenue (SR 678/CR 582)

ETDM Number: 13854

Work Program Item Segment Number: 431821-1

HILLSBOROUGH COUNTY, FLORIDA

# FINAL CULTURAL RESOURCE ASSESSMENT SURVEY VOLUME V OF V UPDATED AND NEWLY CREATED FMSF FORMS (8HI12800-8HI12946)

Prepared for:

**Florida Department  
of Transportation  
District Seven**

Prepared by:

**Janus Research  
1107 North Ward Street  
Tampa, Florida 33607**

In association with:

**Parsons Brinckerhoff  
2202 North West Shore Boulevard, Suite 300  
Tampa, Florida 33607**

December 2015

Original  
 Update



# HISTORICAL STRUCTURE FORM

## FLORIDA MASTER SITE FILE

Version 4.0 1/07

Site #8 **HI12800**  
Field Date 2-8-2015  
Form Date 3-4-2015  
Recorder # 392

Shaded Fields represent the minimum acceptable level of documentation.  
Consult the *Guide to Historical Structure Forms* for detailed instructions.

Site Name(s) (address if none) 319 E Bougainvillea Ave. Multiple Listing (DHR only) \_\_\_\_\_  
Survey Project Name I-275 Martin Luther King Blvd to N of Bearss Ave Survey # (DHR only) \_\_\_\_\_  
National Register Category (please check one)  building  structure  district  site  object  
Ownership:  private-profit  private-nonprofit  private-individual  private-nonspecific  city  county  state  federal  Native American  foreign  unknown

### LOCATION & MAPPING

Street Number 319 Direction E Street Name Bougainvillea Street Type Avenue Suffix Direction \_\_\_\_\_  
Address: \_\_\_\_\_  
Cross Streets (nearest / between) SW corner of N Central Ave and E Bougainville Ave  
USGS 7.5 Map Name SULPHUR SPRINGS USGS Date 1987 Plat or Other Map \_\_\_\_\_  
City / Town (within 3 miles) Tampa In City Limits?  yes  no  unknown County Hillsborough  
Township 28S Range 18E Section 13 ¼ section:  NW  SW  SE  NE Irregular-name: \_\_\_\_\_  
Tax Parcel # 095816-0000 Landgrant \_\_\_\_\_  
Subdivision Name Bougenvista Subdivision Block \_\_\_\_\_ Lot \_\_\_\_\_  
UTM Coordinates: Zone  16  17 Easting 356939 Northing 3102867  
Other Coordinates: X: \_\_\_\_\_ Y: \_\_\_\_\_ Coordinate System & Datum \_\_\_\_\_  
Name of Public Tract (e.g., park) \_\_\_\_\_

### HISTORY

Construction Year: 1954  approximately  year listed or earlier  year listed or later  
Original Use Private Residence (House/Cottage/Cabin) From (year): 1954 To (year): \_\_\_\_\_  
Current Use Private Residence (House/Cottage/Cabin) From (year): \_\_\_\_\_ To (year): 2015  
Other Use \_\_\_\_\_ From (year): \_\_\_\_\_ To (year): \_\_\_\_\_  
Moves:  yes  no  unknown Date: \_\_\_\_\_ Original address \_\_\_\_\_  
Alterations:  yes  no  unknown Date: c. 1990s Nature Porch encl, some windows, stucco  
Additions:  yes  no  unknown Date: c. 1960s Nature S 2-car carport  
Architect (last name first): Unknown Builder (last name first): Unknown  
Ownership History (especially original owner, dates, profession, etc.) \_\_\_\_\_

Is the Resource Affected by a Local Preservation Ordinance?  yes  no  unknown Describe \_\_\_\_\_

### DESCRIPTION

Style Frame Vernacular Exterior Plan Irregular Number of Stories 1  
Exterior Fabric(s) 1. Stucco 2. \_\_\_\_\_ 3. \_\_\_\_\_  
Roof Type(s) 1. Gable 2. \_\_\_\_\_ 3. \_\_\_\_\_  
Roof Material(s) 1. Composition shingles 2. \_\_\_\_\_ 3. \_\_\_\_\_  
Roof secondary strucs. (dormers etc.) 1. \_\_\_\_\_ 2. \_\_\_\_\_  
Windows (types, materials, etc.) Metal replacement 6/6 and 8/8 SHS windows are present.

Distinguishing Architectural Features (exterior or interior ornaments) The building features stucco surrounds, stucco sills, brick inlay, and arched openings at the N enclosed porch.

Ancillary Features / Outbuildings (record outbuildings, major landscape features; use continuation sheet if needed.) There is a gable roof guest house at the S.

DHR USE ONLY		OFFICIAL EVALUATION		DHR USE ONLY	
NR List Date	SHPO – Appears to meet criteria for NR listing: <input type="checkbox"/> yes <input type="checkbox"/> no <input type="checkbox"/> insufficient info	Date	_____	Init.	_____
<input type="checkbox"/> Owner Objection	KEEPER – Determined eligible: <input type="checkbox"/> yes <input type="checkbox"/> no	Date	_____		
	NR Criteria for Evaluation: <input type="checkbox"/> a <input type="checkbox"/> b <input type="checkbox"/> c <input type="checkbox"/> d (see <i>National Register Bulletin 15</i> , p. 2)				

## DESCRIPTION (continued)

Chimney: No. 0 Chimney Material(s): 1. \_\_\_\_\_ 2. \_\_\_\_\_  
 Structural System(s): 1. Wood frame 2. \_\_\_\_\_ 3. \_\_\_\_\_  
 Foundation Type(s): 1. Slab 2. \_\_\_\_\_  
 Foundation Material(s): 1. Poured Concrete Footing 2. \_\_\_\_\_  
 Main Entrance (stylistic details) There is a replacement multi-light double-door within the N arched opening former entrance porch.  
 Porch Descriptions (types, locations, roof types, etc.) None observed

Condition (overall resource condition):  excellent  good  fair  deteriorated  ruinous

Narrative Description of Resource This FV style residence is irregular in form with an E side gable portion and N front gable portion. There is a S carport addition. The N porch has been enclosed and the building has been NH stuccoed.

Archaeological Remains \_\_\_\_\_  Check if Archaeological Form Completed

## RESEARCH METHODS (check all that apply)

FMSF record search (sites/surveys)  library research  building permits  Sanborn maps  
 FL State Archives/photo collection  city directory  occupant/owner interview  plat maps  
 property appraiser / tax records  newspaper files  neighbor interview  Public Lands Survey (DEP)  
 cultural resource survey (CRAS)  historic photos  interior inspection  HABS/HAER record search  
 other methods (describe) Historic aerial and aerial photographs

Bibliographic References (give FMSF manuscript # if relevant, use continuation sheet if needed) \_\_\_\_\_

## OPINION OF RESOURCE SIGNIFICANCE

Appears to meet the criteria for National Register listing individually?  yes  no  insufficient information  
 Appears to meet the criteria for National Register listing as part of a district?  yes  no  insufficient information  
 Explanation of Evaluation (required, whether significant or not; use separate sheet if needed) This building exhibits modifications and does not possess sufficient significance for individual listing in the National Register. It is located in an area of altered/deteriorated resources which would not comprise a historic district.

Area(s) of Historical Significance (see *National Register Bulletin 15*, p. 8 for categories: e.g. "architecture", "ethnic heritage", "community planning & development", etc.)

1. \_\_\_\_\_ 3. \_\_\_\_\_ 5. \_\_\_\_\_  
 2. \_\_\_\_\_ 4. \_\_\_\_\_ 6. \_\_\_\_\_

## DOCUMENTATION

Accessible Documentation Not Filed with the Site File - including field notes, analysis notes, photos, plans and other important documents

1) Document type Field notes Maintaining organization Janus Research  
 Document description \_\_\_\_\_ File or accession #'s \_\_\_\_\_  
 2) Document type Field maps Maintaining organization Janus Research  
 Document description \_\_\_\_\_ File or accession #'s \_\_\_\_\_

## RECORDER INFORMATION

Recorder Name Janus Research Affiliation Janus Research  
 Recorder Contact Information 1107 N. Ward St., Tampa FL 33607 / (813) 636-8200 / janus@janus-research.com  
 (address / phone / fax / e-mail)

## Required Attachments


- ① USGS 7.5' MAP WITH STRUCTURE LOCATION PINPOINTED IN RED
- ② LARGE SCALE STREET, PLAT OR PARCEL MAP (available from most property appraiser web sites)
- ③ PHOTO OF MAIN FACADE, ARCHIVAL B&W PRINT OR DIGITAL IMAGE FILE

If submitting an image file, it must be included on disk or CD AND in hard copy format (plain paper is acceptable).  
 Digital image must be at least 1600 x 1200 pixels, 24-bit color, jpeg or tiff.

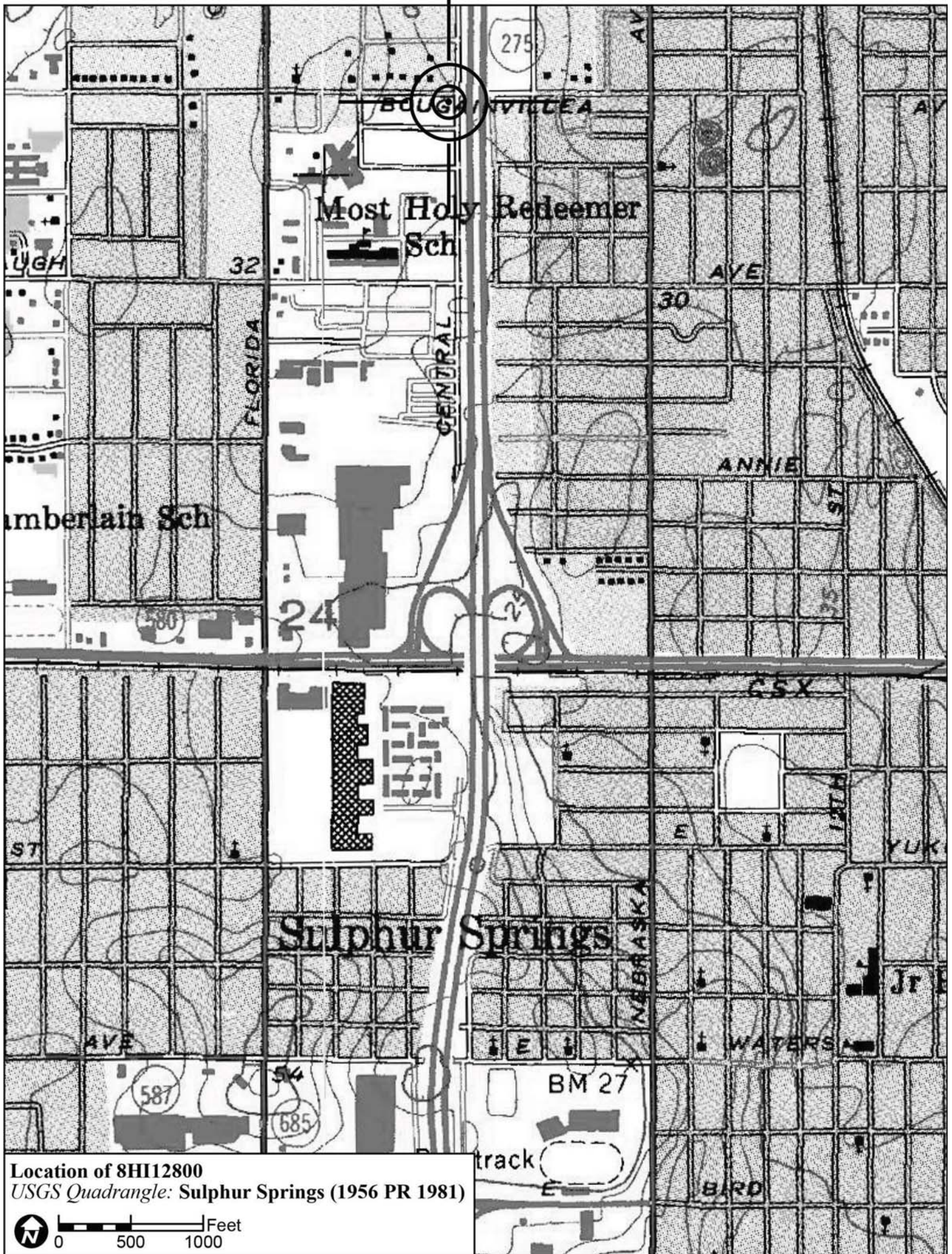
PHOTOGRAPH



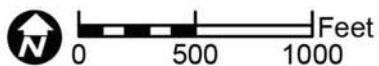
SKETCH MAP



USGS QUADRANGLE MAP



Location of 8HI12800  
USGS Quadrangle: Sulphur Springs (1956 PR 1981)



Original  
 Update



# HISTORICAL STRUCTURE FORM

## FLORIDA MASTER SITE FILE

Version 4.0 1/07

Site #8 **HI12802**  
Field Date 1-30-2015  
Form Date 2-9-2015  
Recorder # 481

Shaded Fields represent the minimum acceptable level of documentation.  
Consult the *Guide to Historical Structure Forms* for detailed instructions.

Site Name(s) (address if none) 702 E Seneca Ave Multiple Listing (DHR only) \_\_\_\_\_  
Survey Project Name I-275 Martin Luther King Blvd to N of Bearss Ave Survey # (DHR only) \_\_\_\_\_  
National Register Category (please check one)  building  structure  district  site  object  
Ownership:  private-profit  private-nonprofit  private-individual  private-nonspecific  city  county  state  federal  Native American  foreign  unknown

### LOCATION & MAPPING

Street Number 702 Direction E Street Name Seneca Street Type Avenue Suffix Direction \_\_\_\_\_  
Address: \_\_\_\_\_  
Cross Streets (nearest / between) NE inter of E Seneca Ave and N Florence Ave  
USGS 7.5 Map Name SULPHUR SPRINGS USGS Date 1987 Plat or Other Map \_\_\_\_\_  
City / Town (within 3 miles) Tampa In City Limits?  yes  no  unknown County Hillsborough  
Township 28S Range 18E Section 13 ¼ section:  NW  SW  SE  NE Irregular-name: \_\_\_\_\_  
Tax Parcel # 095977-0000 Landgrant \_\_\_\_\_  
Subdivision Name Central Heights Block \_\_\_\_\_ Lot \_\_\_\_\_  
UTM Coordinates: Zone  16  17 Easting 357062 Northing 3103110  
Other Coordinates: X: \_\_\_\_\_ Y: \_\_\_\_\_ Coordinate System & Datum \_\_\_\_\_  
Name of Public Tract (e.g., park) \_\_\_\_\_

### HISTORY

Construction Year: 1948  approximately  year listed or earlier  year listed or later  
Original Use Private Residence (House/Cottage/Cabin) From (year): 1948 To (year): \_\_\_\_\_  
Current Use Private Residence (House/Cottage/Cabin) From (year): \_\_\_\_\_ To (year): 2015  
Other Use \_\_\_\_\_ From (year): \_\_\_\_\_ To (year): \_\_\_\_\_  
Moves:  yes  no  unknown Date: \_\_\_\_\_ Original address \_\_\_\_\_  
Alterations:  yes  no  unknown Date: c. 1980s Nature Windows/doors, faux shutters  
Additions:  yes  no  unknown Date: c. 1980s Nature E cross-gabled portions, N flat roof  
Architect (last name first): Unknown Builder (last name first): Unknown  
Ownership History (especially original owner, dates, profession, etc.) \_\_\_\_\_

Is the Resource Affected by a Local Preservation Ordinance?  yes  no  unknown Describe \_\_\_\_\_

### DESCRIPTION

Style Frame Vernacular Exterior Plan Irregular Number of Stories 1  
Exterior Fabric(s) 1. Wood siding 2. \_\_\_\_\_ 3. \_\_\_\_\_  
Roof Type(s) 1. Gable 2. Flat 3. \_\_\_\_\_  
Roof Material(s) 1. Composition shingles 2. Built-up 3. \_\_\_\_\_  
Roof secondary strucs. (dormers etc.) 1. \_\_\_\_\_ 2. \_\_\_\_\_  
Windows (types, materials, etc.) Metal replacement 2/2 and 6/6 SHS windows are present, in addition to 3-light awning windows.  
Distinguishing Architectural Features (exterior or interior ornaments) The building features faux shutters, cornerboards, and wood surrounds.

Ancillary Features / Outbuildings (record outbuildings, major landscape features; use continuation sheet if needed.) None observed

DHR USE ONLY		OFFICIAL EVALUATION		DHR USE ONLY	
NR List Date _____	SHPO – Appears to meet criteria for NR listing: <input type="checkbox"/> yes <input type="checkbox"/> no <input type="checkbox"/> insufficient info	Date _____	Init. _____		
<input type="checkbox"/> Owner Objection	KEEPER – Determined eligible: <input type="checkbox"/> yes <input type="checkbox"/> no	Date _____			
	NR Criteria for Evaluation: <input type="checkbox"/> a <input type="checkbox"/> b <input type="checkbox"/> c <input type="checkbox"/> d (see <i>National Register Bulletin 15</i> , p. 2)				

DESCRIPTION (continued)

Chimney: No. 0 Chimney Material(s): 1. 2.
Structural System(s): 1. Wood frame 2. 3.
Foundation Type(s): 1. Piers 2.
Foundation Material(s): 1. Brick 2.
Main Entrance (stylistic details) Within the recessed area of the E side gable addition is a replacement door with metal security door in front.
Porch Descriptions (types, locations, roof types, etc.) None observed

Condition (overall resource condition): [ ]excellent [x]good [ ]fair [ ]deteriorated [ ]ruinous
Narrative Description of Resource This FV style residence is irregular in form with a W original side gable portion and cross-gabled E addition. A 1-bay garage has likely been enclosed at the E front gable fenestration patterns have been altered and there is a N flat roof addition.
Archaeological Remains [ ]Check if Archaeological Form Completed

RESEARCH METHODS (check all that apply)

[x]FMSF record search (sites/surveys) [ ]library research [ ]building permits [ ]Sanborn maps
[ ]FL State Archives/photo collection [ ]city directory [ ]occupant/owner interview [ ]plat maps
[x]property appraiser / tax records [ ]newspaper files [ ]neighbor interview [ ]Public Lands Survey (DEP)
[x]cultural resource survey (CRAS) [ ]historic photos [ ]interior inspection [ ]HABS/HAER record search
[x]other methods (describe) Historic aerial and aerial photographs
Bibliographic References (give FMSF manuscript # if relevant, use continuation sheet if needed)

OPINION OF RESOURCE SIGNIFICANCE

Appears to meet the criteria for National Register listing individually? [ ]yes [x]no [ ]insufficient information
Appears to meet the criteria for National Register listing as part of a district? [ ]yes [x]no [ ]insufficient information
Explanation of Evaluation (required, whether significant or not; use separate sheet if needed) This building exhibits modifications and does not possess sufficient significance for individual listing in the National Register. It is located in an area of altered historic resources which would not comprise a National Register Historic District.
Area(s) of Historical Significance (see National Register Bulletin 15, p. 8 for categories: e.g. "architecture", "ethnic heritage", "community planning & development", etc.)
1. 3. 5.
2. 4. 6.

DOCUMENTATION

Accessible Documentation Not Filed with the Site File - including field notes, analysis notes, photos, plans and other important documents
1) Document type Field notes Maintaining organization Janus Research
Document description File or accession #'s
2) Document type Field maps Maintaining organization Janus Research
Document description File or accession #'s

RECORDER INFORMATION

Recorder Name Janus Research Affiliation Janus Research
Recorder Contact Information 1107 N. Ward St., Tampa FL 33607 / (813) 636-8200 / janus@janus-research.com
(address / phone / fax / e-mail)

Required Attachments
1 USGS 7.5' MAP WITH STRUCTURE LOCATION PINPOINTED IN RED
2 LARGE SCALE STREET, PLAT OR PARCEL MAP (available from most property appraiser web sites)
3 PHOTO OF MAIN FACADE, ARCHIVAL B&W PRINT OR DIGITAL IMAGE FILE
If submitting an image file, it must be included on disk or CD AND in hard copy format (plain paper is acceptable). Digital image must be at least 1600 x 1200 pixels, 24-bit color, jpeg or tiff.



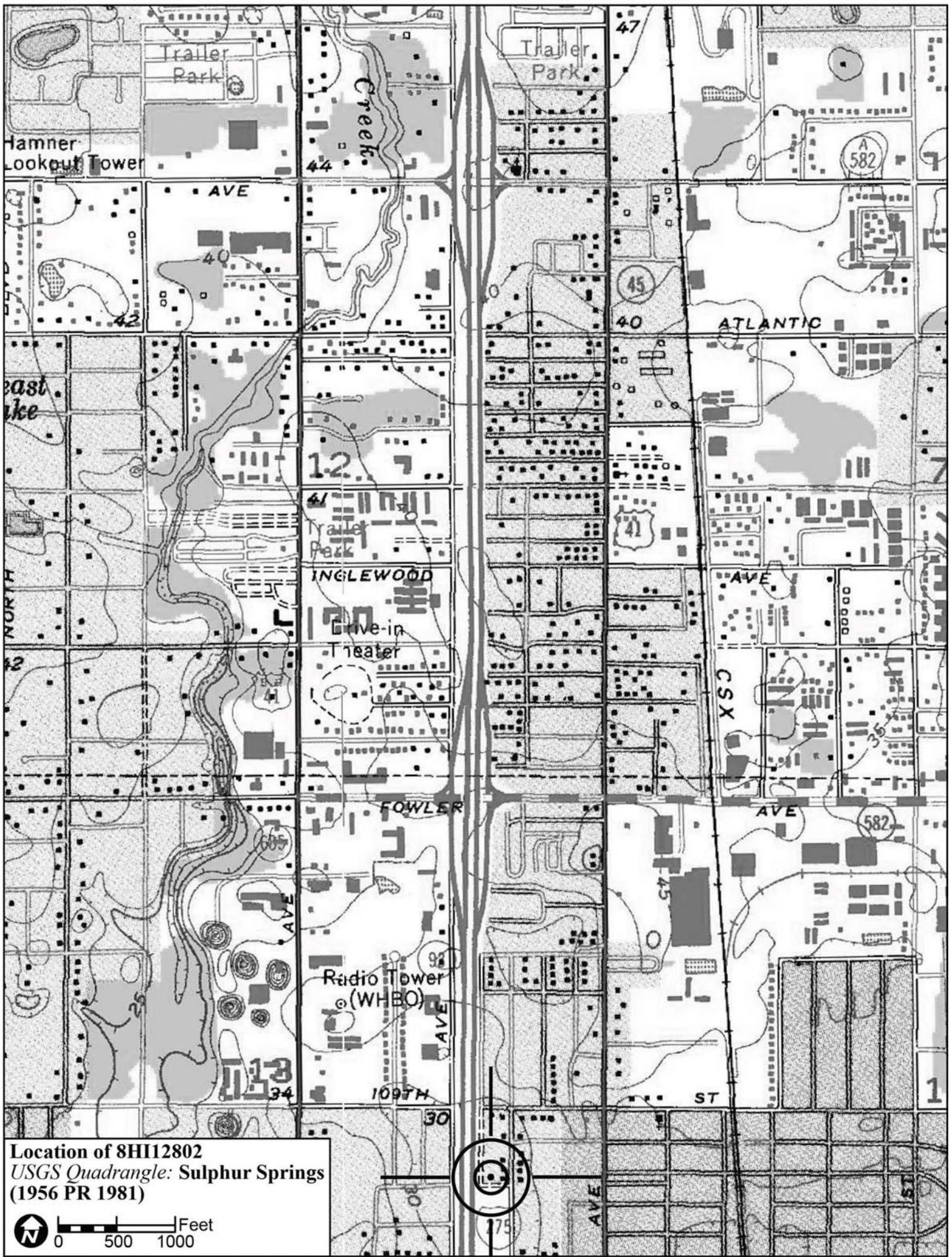
PHOTOGRAPH




SKETCH MAP



# USGS QUADRANGLE MAP



Location of 8HI12802  
USGS Quadrangle: Sulphur Springs  
(1956 PR 1981)



Original  
 Update



# HISTORICAL STRUCTURE FORM

## FLORIDA MASTER SITE FILE

Version 4.0 1/07

Site #8 **HI12803**  
Field Date 1-30-2015  
Form Date 2-9-2015  
Recorder # 482

Shaded Fields represent the minimum acceptable level of documentation.  
Consult the *Guide to Historical Structure Forms* for detailed instructions.

Site Name(s) (address if none) 10705 N Florence Ave Multiple Listing (DHR only) \_\_\_\_\_  
Survey Project Name I-275 Martin Luther King Blvd to N of Bearss Ave Survey # (DHR only) \_\_\_\_\_  
National Register Category (please check one)  building  structure  district  site  object  
Ownership:  private-profit  private-nonprofit  private-individual  private-nonspecific  city  county  state  federal  Native American  foreign  unknown

### LOCATION & MAPPING

Street Number 10705 Direction N Street Name Florence Street Type Avenue Suffix Direction \_\_\_\_\_  
Address: \_\_\_\_\_  
Cross Streets (nearest/between) E side, b/w E Seneca Ave and E 109th Ave  
USGS 7.5 Map Name SULPHUR SPRINGS USGS Date 1987 Plat or Other Map \_\_\_\_\_  
City / Town (within 3 miles) Tampa In City Limits?  yes  no  unknown County Hillsborough  
Township 28S Range 18E Section 13 ¼ section:  NW  SW  SE  NE Irregular-name: \_\_\_\_\_  
Tax Parcel # 095976-0000 Landgrant \_\_\_\_\_  
Subdivision Name Sulphur Springs Block \_\_\_\_\_ Lot \_\_\_\_\_  
UTM Coordinates: Zone  16  17 Easting 357065 Northing 3103137  
Other Coordinates: X: \_\_\_\_\_ Y: \_\_\_\_\_ Coordinate System & Datum \_\_\_\_\_  
Name of Public Tract (e.g., park) \_\_\_\_\_

### HISTORY

Construction Year: 1957  approximately  year listed or earlier  year listed or later  
Original Use Private Residence (House/Cottage/Cabin) From (year): 1957 To (year): \_\_\_\_\_  
Current Use Private Residence (House/Cottage/Cabin) From (year): \_\_\_\_\_ To (year): 2015  
Other Use \_\_\_\_\_ From (year): \_\_\_\_\_ To (year): \_\_\_\_\_  
Moves:  yes  no  unknown Date: \_\_\_\_\_ Original address \_\_\_\_\_  
Alterations:  yes  no  unknown Date: c. 1980s Nature Carport encl, windows/doors, stucco  
Additions:  yes  no  unknown Date: \_\_\_\_\_ Nature \_\_\_\_\_  
Architect (last name first): Unknown Builder (last name first): Unknown  
Ownership History (especially original owner, dates, profession, etc.) \_\_\_\_\_

Is the Resource Affected by a Local Preservation Ordinance?  yes  no  unknown Describe \_\_\_\_\_

### DESCRIPTION

Style Masonry Vernacular Exterior Plan Rectangular Number of Stories 1  
Exterior Fabric(s) 1. Stucco 2. \_\_\_\_\_ 3. \_\_\_\_\_  
Roof Type(s) 1. Hip 2. Flat 3. \_\_\_\_\_  
Roof Material(s) 1. Built-up 2. \_\_\_\_\_ 3. \_\_\_\_\_  
Roof secondary strucs. (dormers etc.) 1. \_\_\_\_\_ 2. \_\_\_\_\_  
Windows (types, materials, etc.) Metal replacement 1/1 SHS and 1-light fixed windows are present.

Distinguishing Architectural Features (exterior or interior ornaments) The building features decorative wrought iron porch supports, faux brick veneer, faux shutters, and stucco scored in square designs.

Ancillary Features / Outbuildings (record outbuildings, major landscape features; use continuation sheet if needed.) None observed

DHR USE ONLY		OFFICIAL EVALUATION		DHR USE ONLY	
NR List Date	SHPO – Appears to meet criteria for NR listing: <input type="checkbox"/> yes <input type="checkbox"/> no <input type="checkbox"/> insufficient info	Date	_____	Init.	_____
<input type="checkbox"/> Owner Objection	KEEPER – Determined eligible: <input type="checkbox"/> yes <input type="checkbox"/> no	Date	_____		
	NR Criteria for Evaluation: <input type="checkbox"/> a <input type="checkbox"/> b <input type="checkbox"/> c <input type="checkbox"/> d (see <i>National Register Bulletin 15</i> , p. 2)				

DESCRIPTION (continued)

Chimney: No. 0 Chimney Material(s): 1. Concrete block 2.
Structural System(s): 1. Concrete block 2. 3.
Foundation Type(s): 1. Continuous 2.
Foundation Material(s): 1. Concrete Block 2.
Main Entrance (stylistic details) At the W facade is a replacement panel door with fanlight within the porch.

Porch Descriptions (types, locations, roof types, etc.) The slight W main entrance porch is beneath a roof extension which incorporates decorative wrought iron supports.

Condition (overall resource condition): [ ]excellent [x]good [ ]fair [ ]deteriorated [ ]ruinous

Narrative Description of Resource This MV style residence is rectangular in form with a N hipped roof portion and S flat roof portion, where an integral carport has been enclosed with plywood and stucco. The building has also sustained a NH stucco treatment.

Archaeological Remains [ ]Check if Archaeological Form Completed

RESEARCH METHODS (check all that apply)

- [x]FMSF record search (sites/surveys) [ ]library research [ ]building permits [ ]Sanborn maps
[ ]FL State Archives/photo collection [ ]city directory [ ]occupant/owner interview [ ]plat maps
[x]property appraiser / tax records [ ]newspaper files [ ]neighbor interview [ ]Public Lands Survey (DEP)
[x]cultural resource survey (CRAS) [ ]historic photos [ ]interior inspection [ ]HABS/HAER record search
[x]other methods (describe) Historic aerial and aerial photographs

Bibliographic References (give FMSF manuscript # if relevant, use continuation sheet if needed)

OPINION OF RESOURCE SIGNIFICANCE

Appears to meet the criteria for National Register listing individually? [ ]yes [x]no [ ]insufficient information

Appears to meet the criteria for National Register listing as part of a district? [ ]yes [x]no [ ]insufficient information

Explanation of Evaluation (required, whether significant or not; use separate sheet if needed) This building exhibits modifications and does not possess sufficient significance for individual listing in the National Register. It is located in an area of altered historic resources which would not comprise a National Register Historic District.

Area(s) of Historical Significance (see National Register Bulletin 15, p. 8 for categories: e.g. "architecture", "ethnic heritage", "community planning & development", etc.)
1. 3. 5.
2. 4. 6.

DOCUMENTATION

- Accessible Documentation Not Filed with the Site File - including field notes, analysis notes, photos, plans and other important documents
1) Document type Field notes Maintaining organization Janus Research
Document description File or accession #'s
2) Document type Field maps Maintaining organization Janus Research
Document description File or accession #'s

RECORDER INFORMATION

Recorder Name Janus Research Affiliation Janus Research
Recorder Contact Information 1107 N. Ward St., Tampa FL 33607 / (813) 636-8200 / janus@janus-research.com
(address / phone / fax / e-mail)

Required Attachments
1 USGS 7.5' MAP WITH STRUCTURE LOCATION PINPOINTED IN RED
2 LARGE SCALE STREET, PLAT OR PARCEL MAP (available from most property appraiser web sites)
3 PHOTO OF MAIN FACADE, ARCHIVAL B&W PRINT OR DIGITAL IMAGE FILE
If submitting an image file, it must be included on disk or CD AND in hard copy format (plain paper is acceptable). Digital image must be at least 1600 x 1200 pixels, 24-bit color, jpeg or tiff.

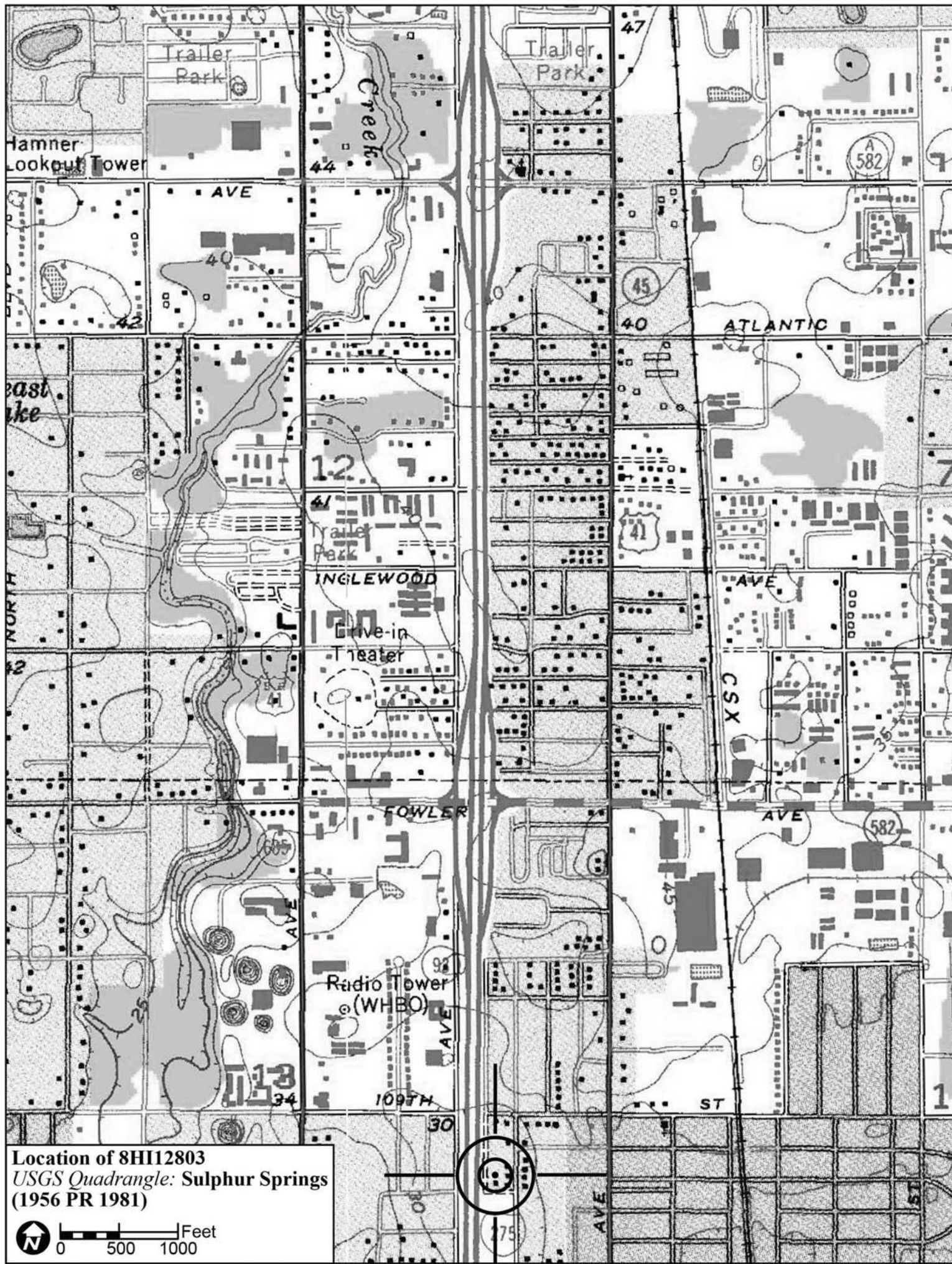
PHOTOGRAPH




SKETCH MAP



# USGS QUADRANGLE MAP



Location of 8HI12803  
USGS Quadrangle: Sulphur Springs  
(1956 PR 1981)



Original  
 Update



# HISTORICAL STRUCTURE FORM

## FLORIDA MASTER SITE FILE

Version 4.0 1/07

Site #8 **HI12811**  
Field Date 2-8-2015  
Form Date 3-4-2015  
Recorder # 394

Shaded Fields represent the minimum acceptable level of documentation.  
Consult the *Guide to Historical Structure Forms* for detailed instructions.

Site Name(s) (address if none) 10702 N Central Ave Multiple Listing (DHR only) \_\_\_\_\_  
Survey Project Name I-275 Martin Luther King Blvd to N of Bearss Ave Survey # (DHR only) \_\_\_\_\_  
National Register Category (please check one)  building  structure  district  site  object  
Ownership:  private-profit  private-nonprofit  private-individual  private-nonspecific  city  county  state  federal  Native American  foreign  unknown

### LOCATION & MAPPING

Street Number 10702 Direction N Street Name Central Street Type Avenue Suffix Direction \_\_\_\_\_  
Address: \_\_\_\_\_  
Cross Streets (nearest / between) NW corner of N Central Ave and E Seneca Ave  
USGS 7.5 Map Name SULPHUR SPRINGS USGS Date 1987 Plat or Other Map \_\_\_\_\_  
City / Town (within 3 miles) Tampa In City Limits?  yes  no  unknown County Hillsborough  
Township 28S Range 18E Section 13 ¼ section:  NW  SW  SE  NE Irregular-name: \_\_\_\_\_  
Tax Parcel # 095110-0000 Landgrant \_\_\_\_\_  
Subdivision Name Forest Manor Block \_\_\_\_\_ Lot \_\_\_\_\_  
UTM Coordinates: Zone  16  17 Easting 356938 Northing 3103116  
Other Coordinates: X: \_\_\_\_\_ Y: \_\_\_\_\_ Coordinate System & Datum \_\_\_\_\_  
Name of Public Tract (e.g., park) \_\_\_\_\_

### HISTORY

Construction Year: 1962  approximately  year listed or earlier  year listed or later  
Original Use Private Residence (House/Cottage/Cabin) From (year): 1962 To (year): \_\_\_\_\_  
Current Use Private Residence (House/Cottage/Cabin) From (year): \_\_\_\_\_ To (year): 2015  
Other Use \_\_\_\_\_ From (year): \_\_\_\_\_ To (year): \_\_\_\_\_  
Moves:  yes  no  unknown Date: \_\_\_\_\_ Original address \_\_\_\_\_  
Alterations:  yes  no  unknown Date: c. 1990s Nature SW carport screened in as porch  
Additions:  yes  no  unknown Date: \_\_\_\_\_ Nature \_\_\_\_\_  
Architect (last name first): Unknown Builder (last name first): Unknown  
Ownership History (especially original owner, dates, profession, etc.) \_\_\_\_\_

Is the Resource Affected by a Local Preservation Ordinance?  yes  no  unknown Describe \_\_\_\_\_

### DESCRIPTION

Style Log Exterior Plan Irregular Number of Stories 1  
Exterior Fabric(s) 1. Concrete block 2. \_\_\_\_\_ 3. \_\_\_\_\_  
Roof Type(s) 1. Gable 2. \_\_\_\_\_ 3. \_\_\_\_\_  
Roof Material(s) 1. Composition roll 2. \_\_\_\_\_ 3. \_\_\_\_\_  
Roof secondary strucs. (dormers etc.) 1. \_\_\_\_\_ 2. \_\_\_\_\_  
Windows (types, materials, etc.) Metal 1/1 SHS and 1, 2, and 3-light fixed windows are present.

Distinguishing Architectural Features (exterior or interior ornaments) The building features arched openings at the NE entrance porch and concrete sills.

Ancillary Features / Outbuildings (record outbuildings, major landscape features; use continuation sheet if needed.) None

DHR USE ONLY		OFFICIAL EVALUATION		DHR USE ONLY	
NR List Date	SHPO – Appears to meet criteria for NR listing: <input type="checkbox"/> yes <input type="checkbox"/> no <input type="checkbox"/> insufficient info	Date	_____	Init.	_____
<input type="checkbox"/> Owner Objection	KEEPER – Determined eligible: <input type="checkbox"/> yes <input type="checkbox"/> no	Date	_____		
	NR Criteria for Evaluation: <input type="checkbox"/> a <input type="checkbox"/> b <input type="checkbox"/> c <input type="checkbox"/> d (see <i>National Register Bulletin 15</i> , p. 2)				

DESCRIPTION (continued)

Chimney: No. 0 Chimney Material(s): 1. Concrete block 2.
Structural System(s): 1. Concrete block 2. 3.
Foundation Type(s): 1. Continuous 2.
Foundation Material(s): 1. Concrete Block 2.
Main Entrance (stylistic details) At the NE corner integral porch is a 1-light door.

Porch Descriptions (types, locations, roof types, etc.) The NE integral porch incorporates arched openings, wood supports, and a wood railing.

Condition (overall resource condition): [ ]excellent [x]good [ ]fair [ ]deteriorated [ ]ruinous

Narrative Description of Resource This MV style residence is irregular in form with a main N front gable roof which extends to the S. At the SW is a carport which has been screened in as a porch. At the NE building corner is an integral entrance porch.

Archaeological Remains [ ]Check if Archaeological Form Completed

RESEARCH METHODS (check all that apply)

- [x]FMSF record search (sites/surveys) [ ]library research [ ]building permits [ ]Sanborn maps
[ ]FL State Archives/photo collection [ ]city directory [ ]occupant/owner interview [ ]plat maps
[x]property appraiser / tax records [ ]newspaper files [ ]neighbor interview [ ]Public Lands Survey (DEP)
[x]cultural resource survey (CRAS) [ ]historic photos [ ]interior inspection [ ]HABS/HAER record search
[x]other methods (describe) Historic aerial and aerial photographs

Bibliographic References (give FMSF manuscript # if relevant, use continuation sheet if needed)

OPINION OF RESOURCE SIGNIFICANCE

Appears to meet the criteria for National Register listing individually? [ ]yes [x]no [ ]insufficient information

Appears to meet the criteria for National Register listing as part of a district? [ ]yes [x]no [ ]insufficient information

Explanation of Evaluation (required, whether significant or not; use separate sheet if needed) This building does not possess sufficient significance for individual listing in the National Register. It is located in an area which would not comprise a National Register historic district.

Area(s) of Historical Significance (see National Register Bulletin 15, p. 8 for categories: e.g. "architecture", "ethnic heritage", "community planning & development", etc.)
1. 3. 5.
2. 4. 6.

DOCUMENTATION

- Accessible Documentation Not Filed with the Site File - including field notes, analysis notes, photos, plans and other important documents
1) Document type Field notes Maintaining organization Janus Research
Document description File or accession #'s
2) Document type Field maps Maintaining organization Janus Research
Document description File or accession #'s

RECORDER INFORMATION

Recorder Name Janus Research Affiliation Janus Research
Recorder Contact Information 1107 N. Ward St., Tampa FL 33607 / (813) 636-8200 / janus@janus-research.com
(address / phone / fax / e-mail)

Required Attachments
1 USGS 7.5' MAP WITH STRUCTURE LOCATION PINPOINTED IN RED
2 LARGE SCALE STREET, PLAT OR PARCEL MAP (available from most property appraiser web sites)
3 PHOTO OF MAIN FACADE, ARCHIVAL B&W PRINT OR DIGITAL IMAGE FILE
If submitting an image file, it must be included on disk or CD AND in hard copy format (plain paper is acceptable). Digital image must be at least 1600 x 1200 pixels, 24-bit color, jpeg or tiff.



PHOTOGRAPH



SKETCH MAP





Original  
 Update



# HISTORICAL STRUCTURE FORM

## FLORIDA MASTER SITE FILE

Version 4.0 1/07

Site #8 **HI12804**  
Field Date 1-30-2015  
Form Date 2-9-2015  
Recorder # 483

Shaded Fields represent the minimum acceptable level of documentation.  
Consult the *Guide to Historical Structure Forms* for detailed instructions.

Site Name(s) (address if none) 10707 N Florence Ave Multiple Listing (DHR only) \_\_\_\_\_  
Survey Project Name I-275 Martin Luther King Blvd to N of Bearss Ave Survey # (DHR only) \_\_\_\_\_  
National Register Category (please check one)  building  structure  district  site  object  
Ownership:  private-profit  private-nonprofit  private-individual  private-nonspecific  city  county  state  federal  Native American  foreign  unknown

### LOCATION & MAPPING

Street Number 10707 Direction N Street Name Florence Street Type Avenue Suffix Direction \_\_\_\_\_  
Address: \_\_\_\_\_  
Cross Streets (nearest/between) E side, b/w E Seneca Ave and E 109th Ave  
USGS 7.5 Map Name SULPHUR SPRINGS USGS Date 1987 Plat or Other Map \_\_\_\_\_  
City / Town (within 3 miles) Tampa In City Limits?  yes  no  unknown County Hillsborough  
Township 28S Range 18E Section 13 ¼ section:  NW  SW  SE  NE Irregular-name: \_\_\_\_\_  
Tax Parcel # 095975-0000 Landgrant \_\_\_\_\_  
Subdivision Name Central Heights Block \_\_\_\_\_ Lot \_\_\_\_\_  
UTM Coordinates: Zone  16  17 Easting 357066 Northing 3103158  
Other Coordinates: X: \_\_\_\_\_ Y: \_\_\_\_\_ Coordinate System & Datum \_\_\_\_\_  
Name of Public Tract (e.g., park) \_\_\_\_\_

### HISTORY

Construction Year: 1957  approximately  year listed or earlier  year listed or later  
Original Use Private Residence (House/Cottage/Cabin) From (year): 1957 To (year): \_\_\_\_\_  
Current Use Private Residence (House/Cottage/Cabin) From (year): \_\_\_\_\_ To (year): 2015  
Other Use \_\_\_\_\_ From (year): \_\_\_\_\_ To (year): \_\_\_\_\_  
Moves:  yes  no  unknown Date: \_\_\_\_\_ Original address \_\_\_\_\_  
Alterations:  yes  no  unknown Date: c. 1980s Nature Windows/doors, stucco, encl garage  
Additions:  yes  no  unknown Date: c. 1980s Nature E shed roof addition  
Architect (last name first): Unknown Builder (last name first): Unknown  
Ownership History (especially original owner, dates, profession, etc.) \_\_\_\_\_

Is the Resource Affected by a Local Preservation Ordinance?  yes  no  unknown Describe \_\_\_\_\_

### DESCRIPTION

Style Masonry Vernacular Exterior Plan Irregular Number of Stories 1  
Exterior Fabric(s) 1. Stucco 2. \_\_\_\_\_ 3. \_\_\_\_\_  
Roof Type(s) 1. Gable 2. Shed 3. \_\_\_\_\_  
Roof Material(s) 1. Composition shingles 2. \_\_\_\_\_ 3. \_\_\_\_\_  
Roof secondary strucs. (dormers etc.) 1. \_\_\_\_\_ 2. \_\_\_\_\_  
Windows (types, materials, etc.) Metal replacement 1/1 SHS windows are present.

Distinguishing Architectural Features (exterior or interior ornaments) The building features vents, textured stucco, and stucco surrounds.

Ancillary Features / Outbuildings (record outbuildings, major landscape features; use continuation sheet if needed.) None observed

DHR USE ONLY		OFFICIAL EVALUATION		DHR USE ONLY	
NR List Date	SHPO – Appears to meet criteria for NR listing: <input type="checkbox"/> yes <input type="checkbox"/> no <input type="checkbox"/> insufficient info	Date	_____	Init.	_____
<input type="checkbox"/> Owner Objection	KEEPER – Determined eligible: <input type="checkbox"/> yes <input type="checkbox"/> no	Date	_____		
	NR Criteria for Evaluation: <input type="checkbox"/> a <input type="checkbox"/> b <input type="checkbox"/> c <input type="checkbox"/> d (see <i>National Register Bulletin 15</i> , p. 2)				

DESCRIPTION (continued)

Chimney: No. 0 Chimney Material(s): 1. Concrete block 2.
Structural System(s): 1. Concrete block 2. 3.
Foundation Type(s): 1. Continuous 2.
Foundation Material(s): 1. Concrete Block 2.
Main Entrance (stylistic details) At the W facade is a replacement door.

Porch Descriptions (types, locations, roof types, etc.) There is a W entrance porch beneath a front gable extension with replacement columns.

Condition (overall resource condition): [ ]excellent [x]good [ ]fair [ ]deteriorated [ ]ruinous

Narrative Description of Resource This MV style residence is irregular in form with a main side gable roof and 2 front gable roof extensions. The porch is in the central front gable roof extension and a garage has been enclosed at SW corner. There is a shed roof addition at the E.

Archaeological Remains [ ]Check if Archaeological Form Completed

RESEARCH METHODS (check all that apply)

- [x]FMSF record search (sites/surveys) [ ]library research [ ]building permits [ ]Sanborn maps
[ ]FL State Archives/photo collection [ ]city directory [ ]occupant/owner interview [ ]plat maps
[x]property appraiser / tax records [ ]newspaper files [ ]neighbor interview [ ]Public Lands Survey (DEP)
[x]cultural resource survey (CRAS) [ ]historic photos [ ]interior inspection [ ]HABS/HAER record search
[x]other methods (describe) Historic aerial and aerial photographs

Bibliographic References (give FMSF manuscript # if relevant, use continuation sheet if needed)

OPINION OF RESOURCE SIGNIFICANCE

Appears to meet the criteria for National Register listing individually? [ ]yes [x]no [ ]insufficient information

Appears to meet the criteria for National Register listing as part of a district? [ ]yes [x]no [ ]insufficient information

Explanation of Evaluation (required, whether significant or not; use separate sheet if needed) This building exhibits modifications and does not possess sufficient significance for individual listing in the National Register. It is located in an area of altered historic resources which would not comprise a National Register Historic District.

Area(s) of Historical Significance (see National Register Bulletin 15, p. 8 for categories: e.g. "architecture", "ethnic heritage", "community planning & development", etc.)
1. 3. 5.
2. 4. 6.

DOCUMENTATION

- Accessible Documentation Not Filed with the Site File - including field notes, analysis notes, photos, plans and other important documents
1) Document type Field notes Maintaining organization Janus Research
Document description File or accession #'s
2) Document type Field maps Maintaining organization Janus Research
Document description File or accession #'s

RECORDER INFORMATION

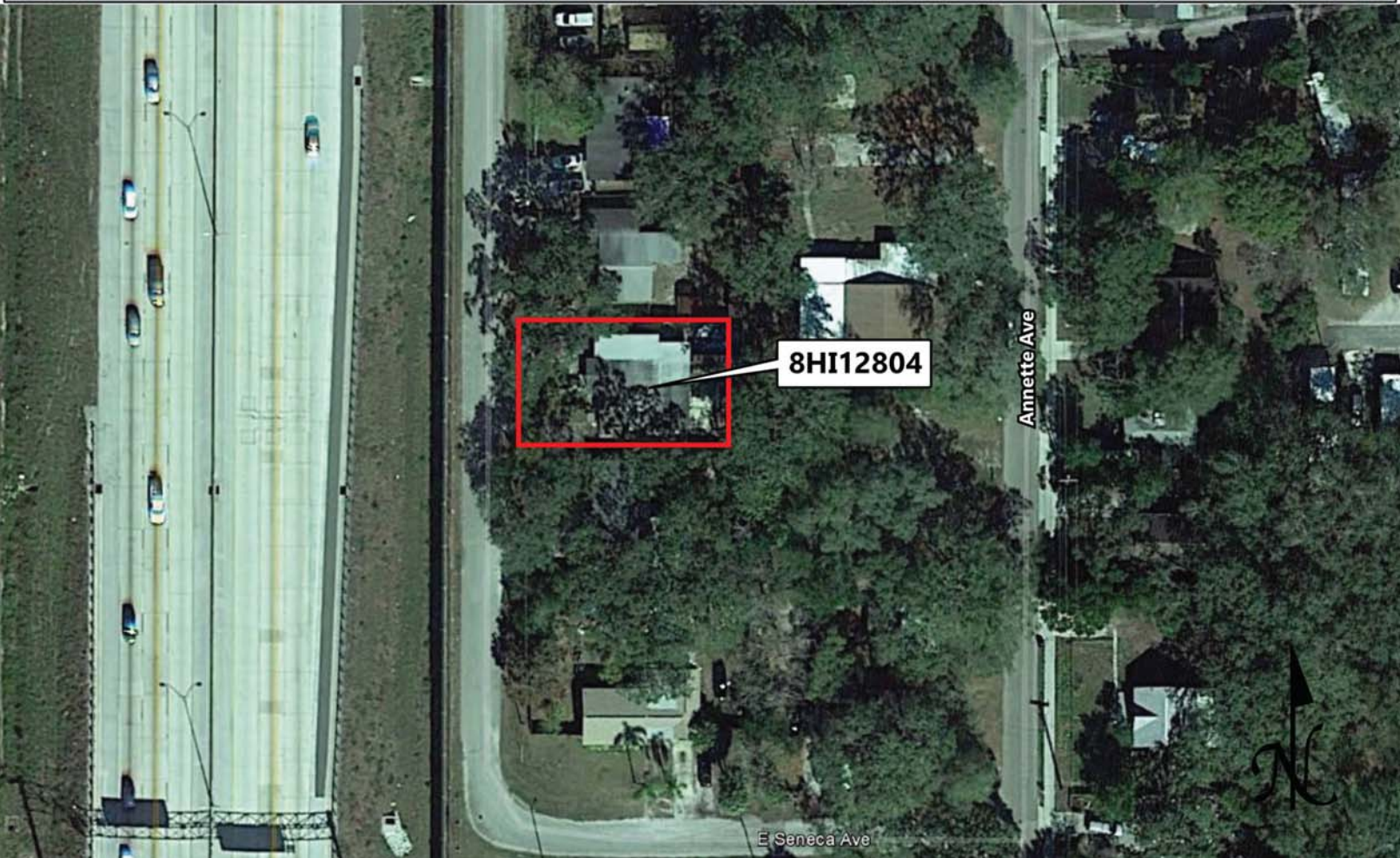
Recorder Name Janus Research Affiliation Janus Research
Recorder Contact Information 1107 N. Ward St., Tampa FL 33607 / (813) 636-8200 / janus@janus-research.com
(address / phone / fax / e-mail)

Required Attachments
1 USGS 7.5' MAP WITH STRUCTURE LOCATION PINPOINTED IN RED
2 LARGE SCALE STREET, PLAT OR PARCEL MAP (available from most property appraiser web sites)
3 PHOTO OF MAIN FACADE, ARCHIVAL B&W PRINT OR DIGITAL IMAGE FILE
If submitting an image file, it must be included on disk or CD AND in hard copy format (plain paper is acceptable). Digital image must be at least 1600 x 1200 pixels, 24-bit color, jpeg or tiff.

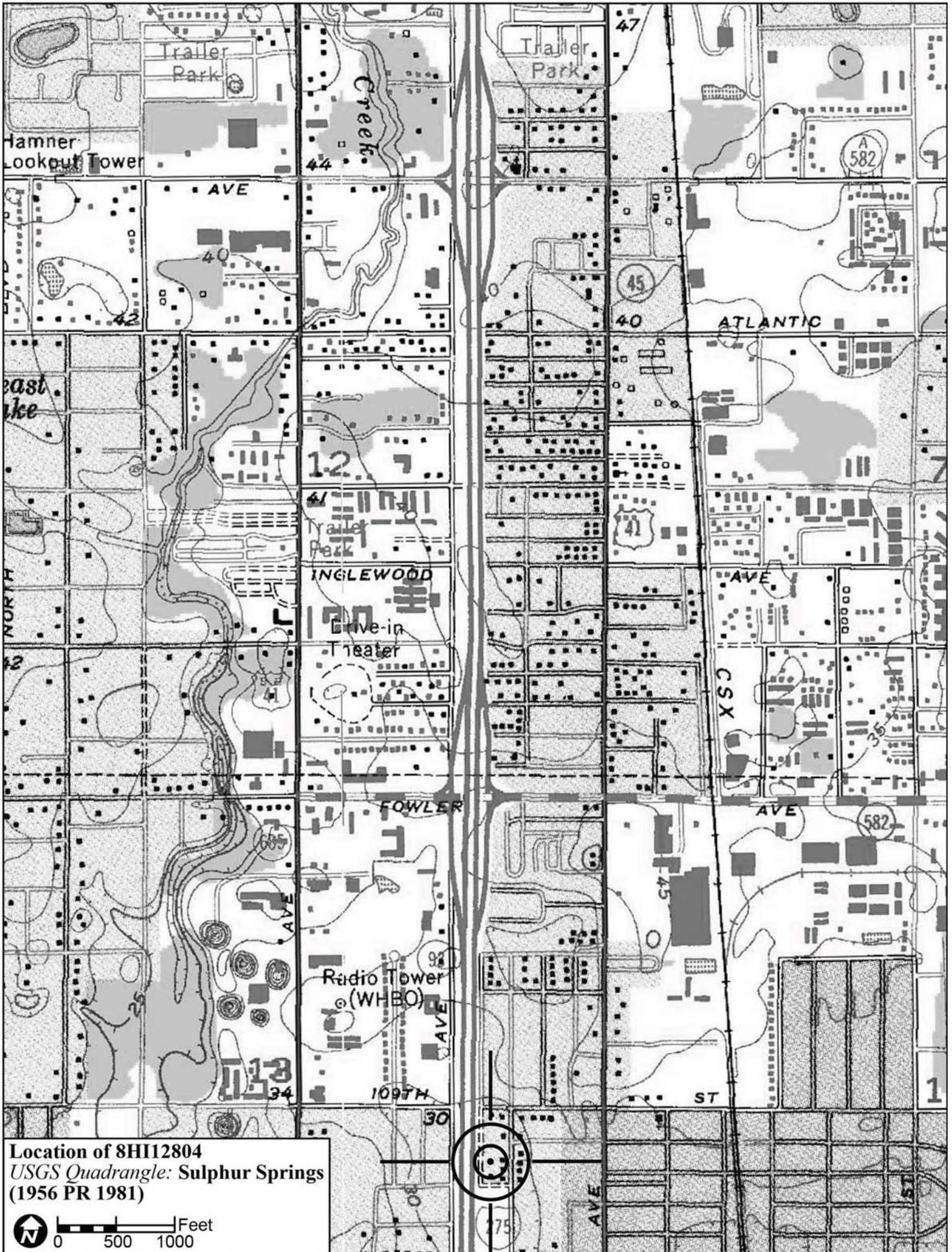
PHOTOGRAPH



SKETCH MAP



# USGS QUADRANGLE MAP



Location of 8HI12804  
USGS Quadrangle: Sulphur Springs  
(1956 PR 1981)

0 500 1000 Feet

Original  
 Update



# HISTORICAL STRUCTURE FORM

## FLORIDA MASTER SITE FILE

Version 4.0 1/07

Site #8 **HI12805**  
Field Date 1-30-2015  
Form Date 2-9-2015  
Recorder # 484

Shaded Fields represent the minimum acceptable level of documentation.  
Consult the *Guide to Historical Structure Forms* for detailed instructions.

Site Name(s) (address if none) 10709 N Florence Ave Multiple Listing (DHR only) \_\_\_\_\_  
Survey Project Name I-275 Martin Luther King Blvd to N of Bearss Ave Survey # (DHR only) \_\_\_\_\_  
National Register Category (please check one)  building  structure  district  site  object  
Ownership:  private-profit  private-nonprofit  private-individual  private-nonspecific  city  county  state  federal  Native American  foreign  unknown

### LOCATION & MAPPING

Street Number 10709 Direction N Street Name Florence Street Type Avenue Suffix Direction \_\_\_\_\_  
Address: \_\_\_\_\_  
Cross Streets (nearest/between) E side, b/w E Seneca Ave and E 109th Ave  
USGS 7.5 Map Name SULPHUR SPRINGS USGS Date 1987 Plat or Other Map \_\_\_\_\_  
City / Town (within 3 miles) Tampa In City Limits?  yes  no  unknown County Hillsborough  
Township 28S Range 18E Section 13 ¼ section:  NW  SW  SE  NE Irregular-name: \_\_\_\_\_  
Tax Parcel # 095974-0000 Landgrant \_\_\_\_\_  
Subdivision Name Central Heights Block \_\_\_\_\_ Lot \_\_\_\_\_  
UTM Coordinates: Zone  16  17 Easting 357065 Northing 3103174  
Other Coordinates: X: \_\_\_\_\_ Y: \_\_\_\_\_ Coordinate System & Datum \_\_\_\_\_  
Name of Public Tract (e.g., park) \_\_\_\_\_

### HISTORY

Construction Year: 1957  approximately  year listed or earlier  year listed or later  
Original Use Private Residence (House/Cottage/Cabin) From (year): 1957 To (year): \_\_\_\_\_  
Current Use Private Residence (House/Cottage/Cabin) From (year): \_\_\_\_\_ To (year): 2015  
Other Use \_\_\_\_\_ From (year): \_\_\_\_\_ To (year): \_\_\_\_\_  
Moves:  yes  no  unknown Date: \_\_\_\_\_ Original address \_\_\_\_\_  
Alterations:  yes  no  unknown Date: c. 1980s Nature Stucco, windows/doors replaced  
Additions:  yes  no  unknown Date: c. 1970s Nature Possible E shed roof addition  
Architect (last name first): Unknown Builder (last name first): Unknown  
Ownership History (especially original owner, dates, profession, etc.) \_\_\_\_\_

Is the Resource Affected by a Local Preservation Ordinance?  yes  no  unknown Describe \_\_\_\_\_

### DESCRIPTION

Style Masonry Vernacular Exterior Plan Irregular Number of Stories 1  
Exterior Fabric(s) 1. Stucco 2. \_\_\_\_\_ 3. \_\_\_\_\_  
Roof Type(s) 1. Gable 2. Shed 3. \_\_\_\_\_  
Roof Material(s) 1. Composition shingles 2. \_\_\_\_\_ 3. \_\_\_\_\_  
Roof secondary strucs. (dormers etc.) 1. \_\_\_\_\_ 2. \_\_\_\_\_  
Windows (types, materials, etc.) Metal replacement 2/2 SHS windows are present.

Distinguishing Architectural Features (exterior or interior ornaments) The building features frame at gable ends, faux brick sills, and stucco banding which incorporates scoring to resemble bricks.

Ancillary Features / Outbuildings (record outbuildings, major landscape features; use continuation sheet if needed.) There is an E gabled roof carport.

DHR USE ONLY		OFFICIAL EVALUATION		DHR USE ONLY	
NR List Date	SHPO – Appears to meet criteria for NR listing: <input type="checkbox"/> yes <input type="checkbox"/> no <input type="checkbox"/> insufficient info	Date	_____	Init.	_____
<input type="checkbox"/> Owner Objection	KEEPER – Determined eligible: <input type="checkbox"/> yes <input type="checkbox"/> no	Date	_____		
	NR Criteria for Evaluation: <input type="checkbox"/> a <input type="checkbox"/> b <input type="checkbox"/> c <input type="checkbox"/> d (see <i>National Register Bulletin 15</i> , p. 2)				

DESCRIPTION (continued)

Chimney: No. 0 Chimney Material(s): 1. Concrete block 2.
Structural System(s): 1. Concrete block 2. 3.
Foundation Type(s): 1. Continuous 2.
Foundation Material(s): 1. Concrete Block 2.
Main Entrance (stylistic details) At the W facade is a replacement door with metal security door in front.

Porch Descriptions (types, locations, roof types, etc.) The W entrance porch is incorporated within the W front gable extension 1-bay carport.

Condition (overall resource condition): [ ]excellent [x]good [ ]fair [ ]deteriorated [ ]ruinous

Narrative Description of Resource This MV style residence is irregular in form with a S front gable building portion and NW front gable extension integral carport/entrance. There appears to be a shed roof extension according to aerial photographs.

Archaeological Remains [ ]Check if Archaeological Form Completed

RESEARCH METHODS (check all that apply)

- [x]FMSF record search (sites/surveys) [ ]library research [ ]building permits [ ]Sanborn maps
[ ]FL State Archives/photo collection [ ]city directory [ ]occupant/owner interview [ ]plat maps
[x]property appraiser / tax records [ ]newspaper files [ ]neighbor interview [ ]Public Lands Survey (DEP)
[x]cultural resource survey (CRAS) [ ]historic photos [ ]interior inspection [ ]HABS/HAER record search
[x]other methods (describe) Historic aerial and aerial photographs

Bibliographic References (give FMSF manuscript # if relevant, use continuation sheet if needed)

OPINION OF RESOURCE SIGNIFICANCE

Appears to meet the criteria for National Register listing individually? [ ]yes [x]no [ ]insufficient information
Appears to meet the criteria for National Register listing as part of a district? [ ]yes [x]no [ ]insufficient information
Explanation of Evaluation (required, whether significant or not; use separate sheet if needed) This building does not possess sufficient significance for individual listing in the National Register. It is located in an area of altered historic resources which would not comprise a National Register Historic District.

Area(s) of Historical Significance (see National Register Bulletin 15, p. 8 for categories: e.g. "architecture", "ethnic heritage", "community planning & development", etc.)
1. 3. 5.
2. 4. 6.

DOCUMENTATION

Accessible Documentation Not Filed with the Site File - including field notes, analysis notes, photos, plans and other important documents
1) Document type Field notes Maintaining organization Janus Research
Document description File or accession #'s
2) Document type Field maps Maintaining organization Janus Research
Document description File or accession #'s


RECORDER INFORMATION

Recorder Name Janus Research Affiliation Janus Research
Recorder Contact Information 1107 N. Ward St., Tampa FL 33607 / (813) 636-8200 / janus@janus-research.com
(address / phone / fax / e-mail)

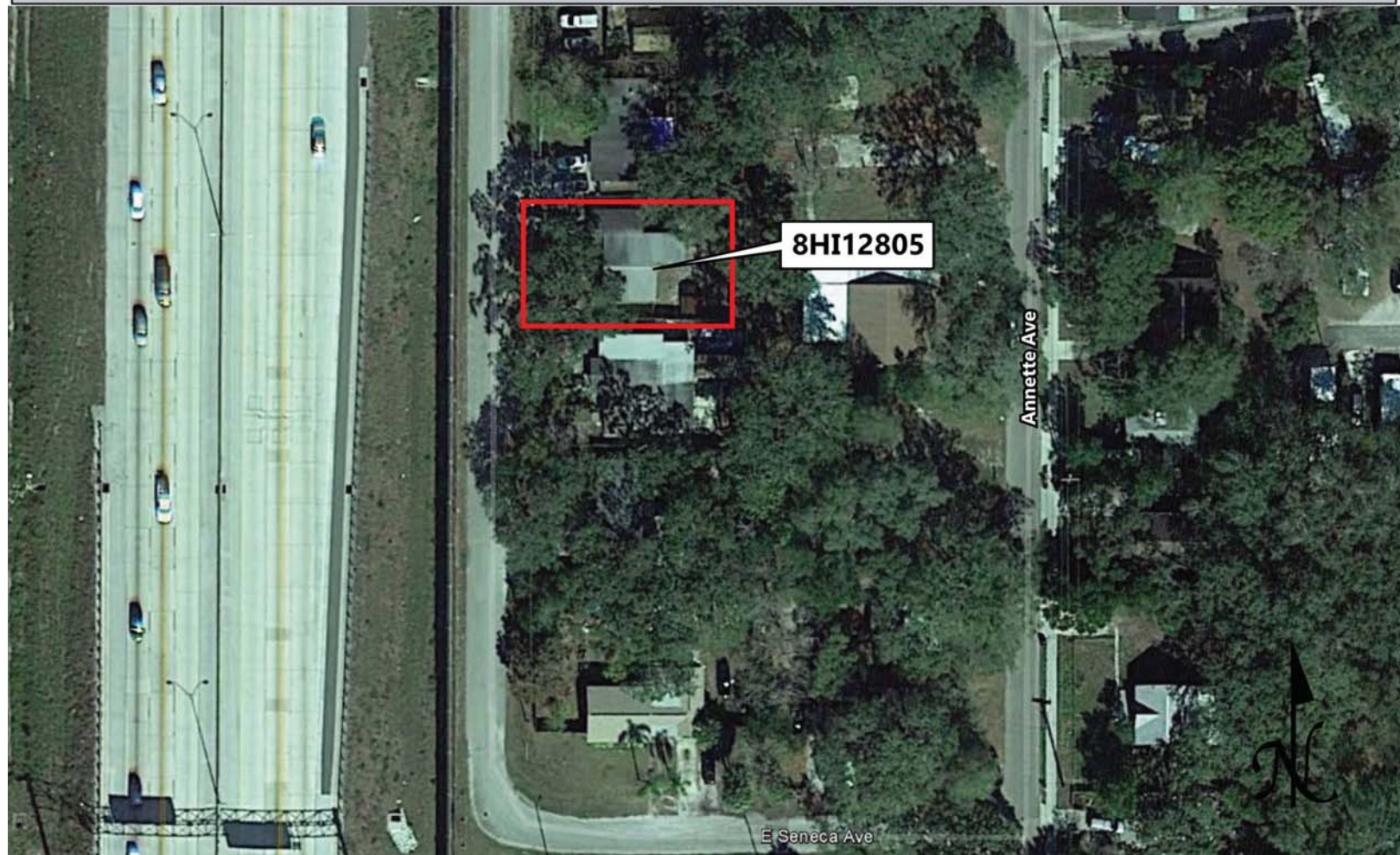
Required Attachments
1 USGS 7.5' MAP WITH STRUCTURE LOCATION PINPOINTED IN RED
2 LARGE SCALE STREET, PLAT OR PARCEL MAP (available from most property appraiser web sites)
3 PHOTO OF MAIN FACADE, ARCHIVAL B&W PRINT OR DIGITAL IMAGE FILE
If submitting an image file, it must be included on disk or CD AND in hard copy format (plain paper is acceptable). Digital image must be at least 1600 x 1200 pixels, 24-bit color, jpeg or tiff.



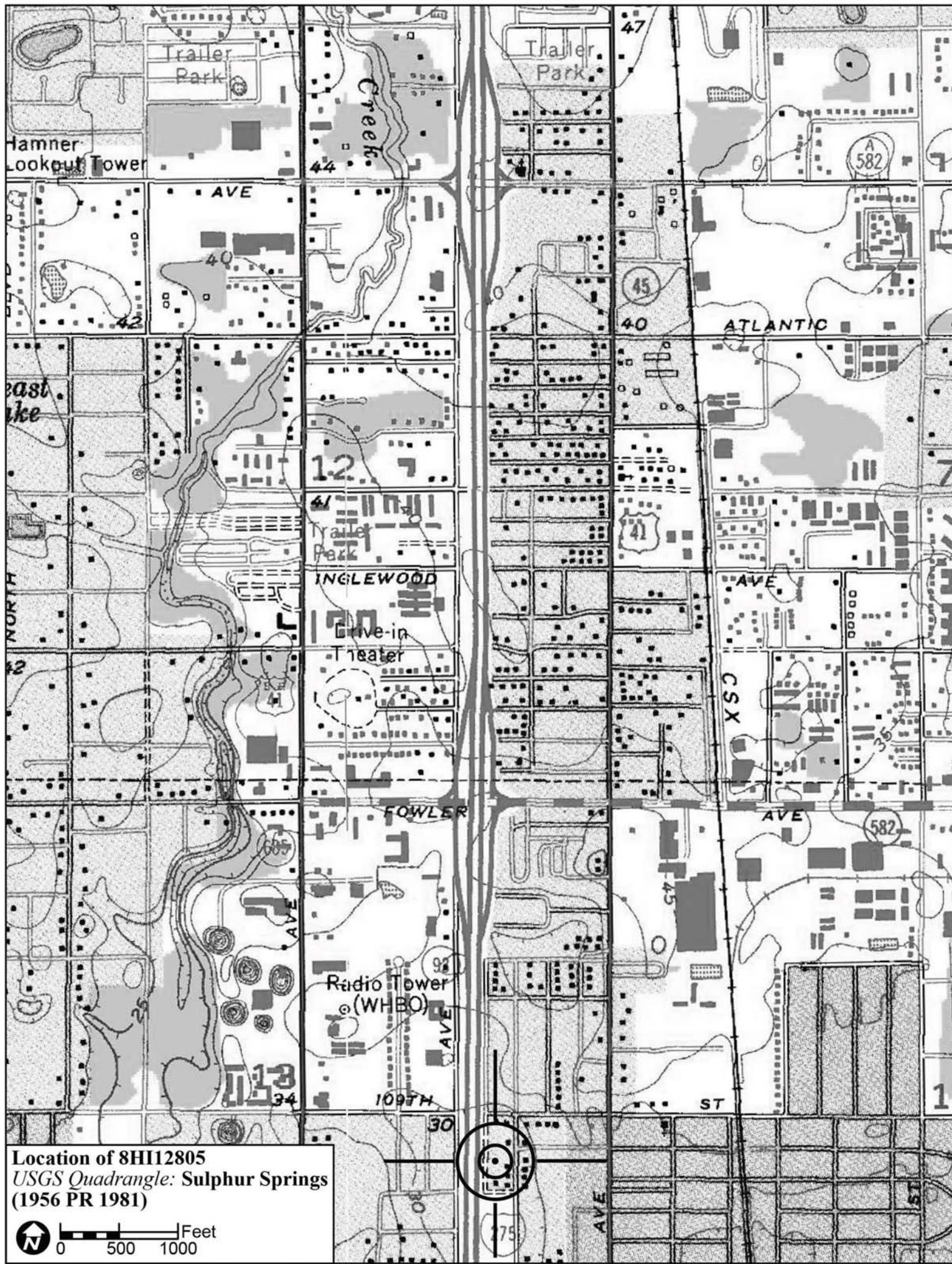
PHOTOGRAPH




SKETCH MAP



# USGS QUADRANGLE MAP



Location of 8HI12805  
USGS Quadrangle: Sulphur Springs  
(1956 PR 1981)



Original  
 Update



# HISTORICAL STRUCTURE FORM

## FLORIDA MASTER SITE FILE

Version 4.0 1/07

Site #8 **HI12812**  
Field Date 2-8-2015  
Form Date 3-4-2015  
Recorder # 395

Shaded Fields represent the minimum acceptable level of documentation.  
Consult the *Guide to Historical Structure Forms* for detailed instructions.

Site Name(s) (address if none) 10704 N Central Ave Multiple Listing (DHR only) \_\_\_\_\_  
Survey Project Name I-275 Martin Luther King Blvd to N of Bearss Ave Survey # (DHR only) \_\_\_\_\_  
National Register Category (please check one)  building  structure  district  site  object  
Ownership:  private-profit  private-nonprofit  private-individual  private-nonspecific  city  county  state  federal  Native American  foreign  unknown

### LOCATION & MAPPING

Street Number 10704 Direction N Street Name Central Street Type Avenue Suffix Direction \_\_\_\_\_  
Address: \_\_\_\_\_  
Cross Streets (nearest/between) W side, b/w E Seneca Ave and E 109th Ave  
USGS 7.5 Map Name SULPHUR SPRINGS USGS Date 1987 Plat or Other Map \_\_\_\_\_  
City / Town (within 3 miles) Tampa In City Limits?  yes  no  unknown County Hillsborough  
Township 28S Range 18E Section 13 ¼ section:  NW  SW  SE  NE Irregular-name: \_\_\_\_\_  
Tax Parcel # 095111-0000 Landgrant \_\_\_\_\_  
Subdivision Name Forest Manor Block \_\_\_\_\_ Lot \_\_\_\_\_  
UTM Coordinates: Zone  16  17 Easting 356938 Northing 3103133  
Other Coordinates: X: \_\_\_\_\_ Y: \_\_\_\_\_ Coordinate System & Datum \_\_\_\_\_  
Name of Public Tract (e.g., park) \_\_\_\_\_

### HISTORY

Construction Year: 1962  approximately  year listed or earlier  year listed or later  
Original Use Private Residence (House/Cottage/Cabin) From (year): 1962 To (year): \_\_\_\_\_  
Current Use Private Residence (House/Cottage/Cabin) From (year): \_\_\_\_\_ To (year): 2015  
Other Use \_\_\_\_\_ From (year): \_\_\_\_\_ To (year): \_\_\_\_\_  
Moves:  yes  no  unknown Date: \_\_\_\_\_ Original address \_\_\_\_\_  
Alterations:  yes  no  unknown Date: c. 2000s Nature Garage encl, front gable, SW porch encl  
Additions:  yes  no  unknown Date: \_\_\_\_\_ Nature \_\_\_\_\_  
Architect (last name first): Unknown Builder (last name first): Unknown  
Ownership History (especially original owner, dates, profession, etc.) \_\_\_\_\_

Is the Resource Affected by a Local Preservation Ordinance?  yes  no  unknown Describe \_\_\_\_\_

### DESCRIPTION

Style Masonry Vernacular Exterior Plan Rectangular Number of Stories 1  
Exterior Fabric(s) 1. Concrete block 2. \_\_\_\_\_ 3. \_\_\_\_\_  
Roof Type(s) 1. Gable 2. \_\_\_\_\_ 3. \_\_\_\_\_  
Roof Material(s) 1. Composition shingles 2. \_\_\_\_\_ 3. \_\_\_\_\_  
Roof secondary strucs. (dormers etc.) 1. \_\_\_\_\_ 2. \_\_\_\_\_  
Windows (types, materials, etc.) Metal 1/1, 2/2, and 6/6 SHS windows are present.

Distinguishing Architectural Features (exterior or interior ornaments) The building features faux shutters and concrete sills.

Ancillary Features / Outbuildings (record outbuildings, major landscape features; use continuation sheet if needed.) None observed

DHR USE ONLY		OFFICIAL EVALUATION		DHR USE ONLY	
NR List Date	SHPO – Appears to meet criteria for NR listing: <input type="checkbox"/> yes <input type="checkbox"/> no <input type="checkbox"/> insufficient info	Date	_____	Init.	_____
<input type="checkbox"/> Owner Objection	KEEPER – Determined eligible: <input type="checkbox"/> yes <input type="checkbox"/> no	Date	_____		
	NR Criteria for Evaluation: <input type="checkbox"/> a <input type="checkbox"/> b <input type="checkbox"/> c <input type="checkbox"/> d (see <i>National Register Bulletin 15</i> , p. 2)				

DESCRIPTION (continued)

Chimney: No. 0 Chimney Material(s): 1. 2.

Structural System(s): 1. Concrete block 2. 3.

Foundation Type(s): 1. Continuous 2.

Foundation Material(s): 1. Concrete Block 2.

Main Entrance (stylistic details) Within the E porch is a replacement wood door with decorative oval inset light and sidelight.

Porch Descriptions (types, locations, roof types, etc.) The modified porch is beneath a NH E front gable extension and incorporates wood supports.

Condition (overall resource condition): [ ] excellent [x] good [ ] fair [ ] deteriorated [ ] ruinous

Narrative Description of Resource This MV style residence is rectangular in form with a main side gable roof and NH front gable E roof extension porch. The integral 1-bay garage has been enclosed at the NE corner of the building recently, in addition to the SW porch.

Archaeological Remains [ ] Check if Archaeological Form Completed

RESEARCH METHODS (check all that apply)

- [x] FMSF record search (sites/surveys) [ ] library research [ ] building permits [x] Sanborn maps
[ ] FL State Archives/photo collection [ ] city directory [ ] occupant/owner interview [ ] plat maps
[x] property appraiser / tax records [ ] newspaper files [ ] neighbor interview [ ] Public Lands Survey (DEP)
[x] cultural resource survey (CRAS) [ ] historic photos [ ] interior inspection [ ] HABS/HAER record search
[x] other methods (describe) Historic aerial and aerial photographs

Bibliographic References (give FMSF manuscript # if relevant, use continuation sheet if needed)

OPINION OF RESOURCE SIGNIFICANCE

Appears to meet the criteria for National Register listing individually? [ ] yes [x] no [ ] insufficient information

Appears to meet the criteria for National Register listing as part of a district? [ ] yes [x] no [ ] insufficient information

Explanation of Evaluation (required, whether significant or not; use separate sheet if needed) This building exhibits modifications and does not possess sufficient significance for individual listing in the National Register. It is located in an area which would not comprise a National Register historic district.

Area(s) of Historical Significance (see National Register Bulletin 15, p. 8 for categories: e.g. "architecture", "ethnic heritage", "community planning & development", etc.)

- 1. 3. 5.
2. 4. 6.

DOCUMENTATION

Accessible Documentation Not Filed with the Site File - including field notes, analysis notes, photos, plans and other important documents

- 1) Document type Field notes Maintaining organization Janus Research
Document description File or accession #'s
2) Document type Field maps Maintaining organization Janus Research
Document description File or accession #'s

RECORDER INFORMATION

Recorder Name Janus Research Affiliation Janus Research

Recorder Contact Information 1107 N. Ward St., Tampa FL 33607 / (813) 636-8200 / janus@janus-research.com
(address / phone / fax / e-mail)

Required Attachments
1 USGS 7.5' MAP WITH STRUCTURE LOCATION PINPOINTED IN RED
2 LARGE SCALE STREET, PLAT OR PARCEL MAP (available from most property appraiser web sites)
3 PHOTO OF MAIN FACADE, ARCHIVAL B&W PRINT OR DIGITAL IMAGE FILE
If submitting an image file, it must be included on disk or CD AND in hard copy format (plain paper is acceptable). Digital image must be at least 1600 x 1200 pixels, 24-bit color, jpeg or tiff.

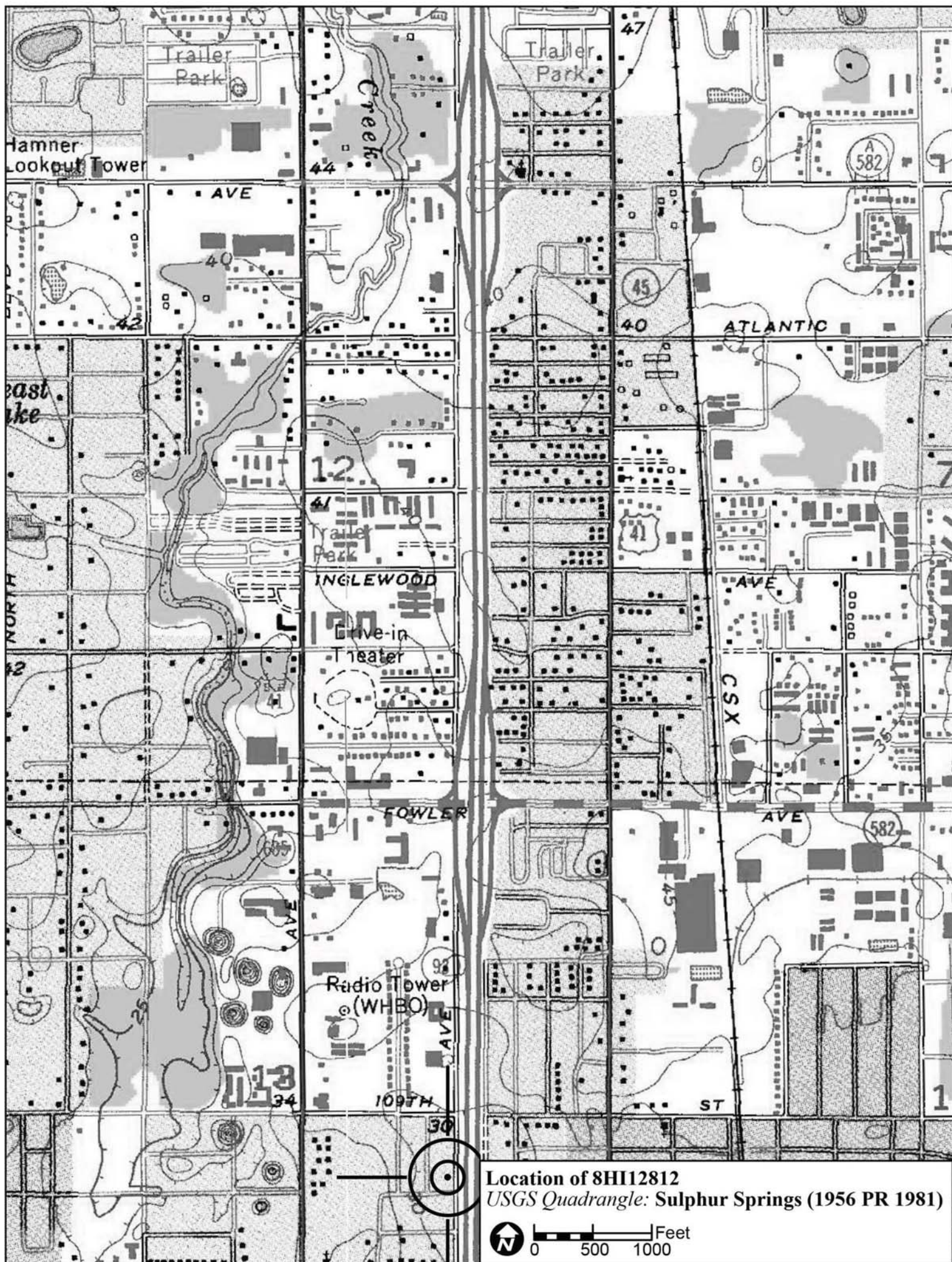
PHOTOGRAPH




SKETCH MAP



# USGS QUADRANGLE MAP



Location of 8HI12812  
USGS Quadrangle: Sulphur Springs (1956 PR 1981)



Original  
 Update



# HISTORICAL STRUCTURE FORM

## FLORIDA MASTER SITE FILE

Version 4.0 1/07

Site #8 **HI12806**  
Field Date 1-30-2015  
Form Date 2-9-2015  
Recorder # 485

Shaded Fields represent the minimum acceptable level of documentation.  
Consult the *Guide to Historical Structure Forms* for detailed instructions.

Site Name(s) (address if none) 10711 N Florence Ave Multiple Listing (DHR only) \_\_\_\_\_  
Survey Project Name I-275 Martin Luther King Blvd to N of Bearss Ave Survey # (DHR only) \_\_\_\_\_  
National Register Category (please check one)  building  structure  district  site  object  
Ownership:  private-profit  private-nonprofit  private-individual  private-nonspecific  city  county  state  federal  Native American  foreign  unknown

### LOCATION & MAPPING

Street Number 10711 Direction N Street Name Florence Street Type Avenue Suffix Direction \_\_\_\_\_  
Address: \_\_\_\_\_  
Cross Streets (nearest/between) E side, b/w E Seneca Ave and E 109th Ave  
USGS 7.5 Map Name SULPHUR SPRINGS USGS Date 1987 Plat or Other Map \_\_\_\_\_  
City / Town (within 3 miles) Tampa In City Limits?  yes  no  unknown County Hillsborough  
Township 28S Range 18E Section 13 ¼ section:  NW  SW  SE  NE Irregular-name: \_\_\_\_\_  
Tax Parcel # 095973-0000 Landgrant \_\_\_\_\_  
Subdivision Name Central Heights Block \_\_\_\_\_ Lot \_\_\_\_\_  
UTM Coordinates: Zone  16  17 Easting 357063 Northing 3103192  
Other Coordinates: X: \_\_\_\_\_ Y: \_\_\_\_\_ Coordinate System & Datum \_\_\_\_\_  
Name of Public Tract (e.g., park) \_\_\_\_\_

### HISTORY

Construction Year: 1957  approximately  year listed or earlier  year listed or later  
Original Use Private Residence (House/Cottage/Cabin) From (year): 1957 To (year): \_\_\_\_\_  
Current Use Private Residence (House/Cottage/Cabin) From (year): \_\_\_\_\_ To (year): 2015  
Other Use \_\_\_\_\_ From (year): \_\_\_\_\_ To (year): \_\_\_\_\_  
Moves:  yes  no  unknown Date: \_\_\_\_\_ Original address \_\_\_\_\_  
Alterations:  yes  no  unknown Date: c. 1970s Nature Carport encl, windows/doors replaced  
Additions:  yes  no  unknown Date: c. 1970s Nature Possible flat E roof addition  
Architect (last name first): Unknown Builder (last name first): Unknown  
Ownership History (especially original owner, dates, profession, etc.) \_\_\_\_\_

Is the Resource Affected by a Local Preservation Ordinance?  yes  no  unknown Describe \_\_\_\_\_

### DESCRIPTION

Style Masonry Vernacular Exterior Plan Irregular Number of Stories 1  
Exterior Fabric(s) 1. Stucco 2. \_\_\_\_\_ 3. \_\_\_\_\_  
Roof Type(s) 1. Gable 2. Flat 3. \_\_\_\_\_  
Roof Material(s) 1. Composition roll 2. \_\_\_\_\_ 3. \_\_\_\_\_  
Roof secondary strucs. (dormers etc.) 1. \_\_\_\_\_ 2. \_\_\_\_\_  
Windows (types, materials, etc.) Metal replacement 2/2 SHS windows are present.

Distinguishing Architectural Features (exterior or interior ornaments) The building features stucco scored to resemble brick, concrete sills, vents, and frame at gable ends.

Ancillary Features / Outbuildings (record outbuildings, major landscape features; use continuation sheet if needed.) None observed

DHR USE ONLY		OFFICIAL EVALUATION		DHR USE ONLY	
NR List Date	SHPO – Appears to meet criteria for NR listing: <input type="checkbox"/> yes <input type="checkbox"/> no <input type="checkbox"/> insufficient info	Date	_____	Init.	_____
<input type="checkbox"/> Owner Objection	KEEPER – Determined eligible: <input type="checkbox"/> yes <input type="checkbox"/> no	Date	_____		
	NR Criteria for Evaluation: <input type="checkbox"/> a <input type="checkbox"/> b <input type="checkbox"/> c <input type="checkbox"/> d (see <i>National Register Bulletin 15</i> , p. 2)				

DESCRIPTION (continued)

Chimney: No. 0 Chimney Material(s): 1. Concrete block 2.
Structural System(s): 1. Concrete block 2. 3.
Foundation Type(s): 1. Continuous 2.
Foundation Material(s): 1. Concrete Block 2.
Main Entrance (stylistic details) At the W facade is a replacement panel door within the entrance porch.

Porch Descriptions (types, locations, roof types, etc.) The W facade entrance porch is beneath a roof extension and incorporates decorative wrought iron supports.

Condition (overall resource condition): [ ]excellent [x]good [ ]fair [ ]deteriorated [ ]ruinous

Narrative Description of Resource This MV style residence is irregular in form with a main side gable roof and W roof extension porch. A carport has been enclosed at the SW corner of the building and there appears to be a flat roof addition at the E according to aerial photographs.

Archaeological Remains [ ]Check if Archaeological Form Completed

RESEARCH METHODS (check all that apply)

- [x]FMSF record search (sites/surveys) [ ]library research [ ]building permits [ ]Sanborn maps
[ ]FL State Archives/photo collection [ ]city directory [ ]occupant/owner interview [ ]plat maps
[x]property appraiser / tax records [ ]newspaper files [ ]neighbor interview [ ]Public Lands Survey (DEP)
[x]cultural resource survey (CRAS) [ ]historic photos [ ]interior inspection [ ]HABS/HAER record search
[x]other methods (describe) Historic aerial and aerial photographs

Bibliographic References (give FMSF manuscript # if relevant, use continuation sheet if needed)

OPINION OF RESOURCE SIGNIFICANCE

Appears to meet the criteria for National Register listing individually? [ ]yes [x]no [ ]insufficient information
Appears to meet the criteria for National Register listing as part of a district? [ ]yes [x]no [ ]insufficient information

Explanation of Evaluation (required, whether significant or not; use separate sheet if needed) This building exhibits modifications and does not possess sufficient significance for individual listing in the National Register. It is located in an area of altered historic resources which would not comprise a National Register Historic District.

Area(s) of Historical Significance (see National Register Bulletin 15, p. 8 for categories: e.g. "architecture", "ethnic heritage", "community planning & development", etc.)
1. 3. 5.
2. 4. 6.

DOCUMENTATION

- Accessible Documentation Not Filed with the Site File - including field notes, analysis notes, photos, plans and other important documents
1) Document type Field notes Maintaining organization Janus Research
Document description File or accession #'s
2) Document type Field maps Maintaining organization Janus Research
Document description File or accession #'s

RECORDER INFORMATION

Recorder Name Janus Research Affiliation Janus Research
Recorder Contact Information 1107 N. Ward St., Tampa FL 33607 / (813) 636-8200 / janus@janus-research.com
(address / phone / fax / e-mail)


Required Attachments
1 USGS 7.5' MAP WITH STRUCTURE LOCATION PINPOINTED IN RED
2 LARGE SCALE STREET, PLAT OR PARCEL MAP (available from most property appraiser web sites)
3 PHOTO OF MAIN FACADE, ARCHIVAL B&W PRINT OR DIGITAL IMAGE FILE
If submitting an image file, it must be included on disk or CD AND in hard copy format (plain paper is acceptable). Digital image must be at least 1600 x 1200 pixels, 24-bit color, jpeg or tiff.



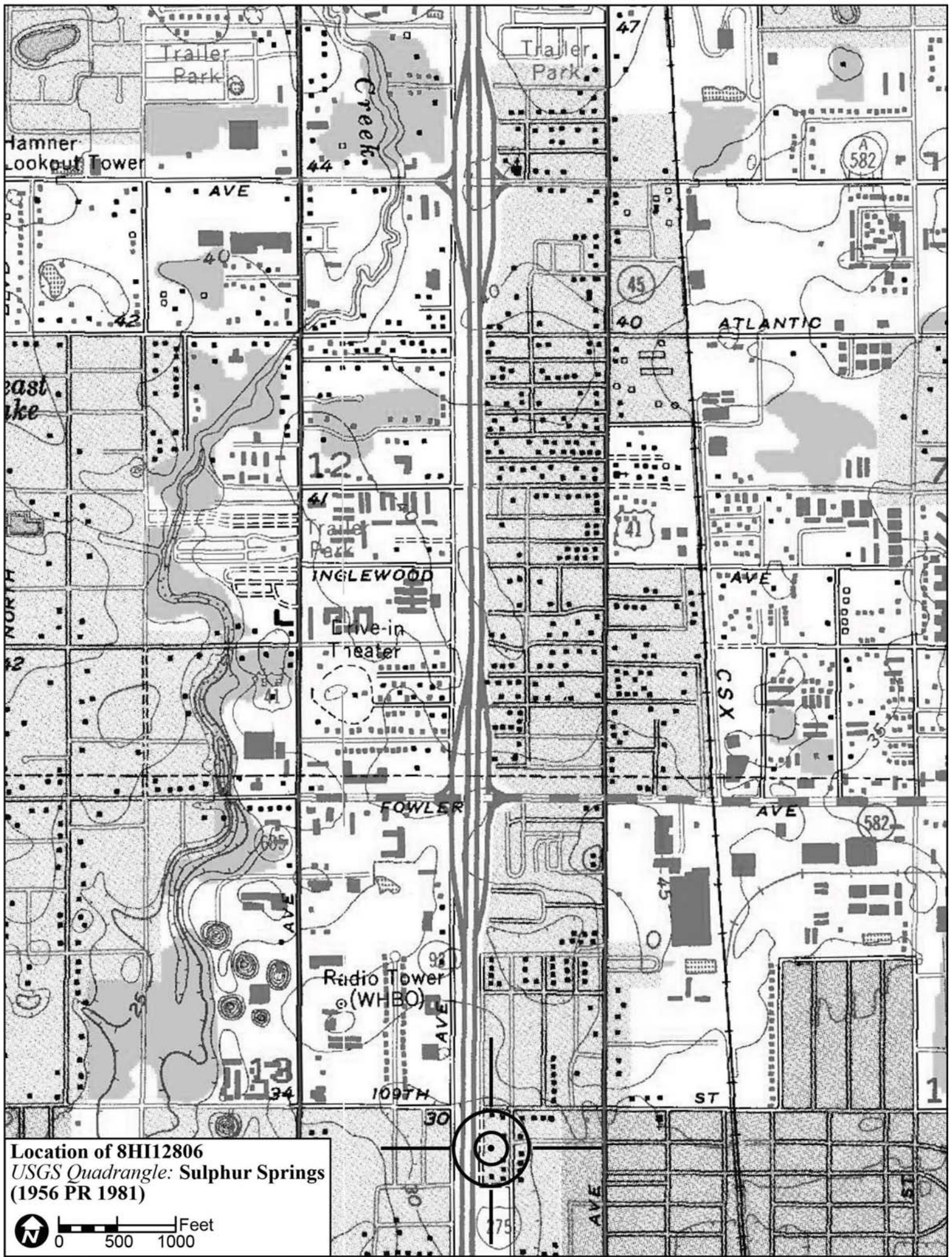
PHOTOGRAPH



SKETCH MAP



# USGS QUADRANGLE MAP



Location of 8HI12806  
USGS Quadrangle: Sulphur Springs  
(1956 PR 1981)



Original  
 Update



# HISTORICAL STRUCTURE FORM

## FLORIDA MASTER SITE FILE

Version 4.0 1/07

Site #8 **HI12807**  
Field Date 1-30-2015  
Form Date 2-9-2015  
Recorder # 486

Shaded Fields represent the minimum acceptable level of documentation.  
Consult the *Guide to Historical Structure Forms* for detailed instructions.

Site Name(s) (address if none) 10803 N Florence Ave Multiple Listing (DHR only) \_\_\_\_\_  
Survey Project Name I-275 Martin Luther King Blvd to N of Bearss Ave Survey # (DHR only) \_\_\_\_\_  
National Register Category (please check one)  building  structure  district  site  object  
Ownership:  private-profit  private-nonprofit  private-individual  private-nonspecific  city  county  state  federal  Native American  foreign  unknown

### LOCATION & MAPPING

Street Number 10803 Direction N Street Name Florence Street Type Avenue Suffix Direction \_\_\_\_\_  
Address: \_\_\_\_\_  
Cross Streets (nearest/between) E side, b/w E Seneca Ave and E 109th Ave  
USGS 7.5 Map Name SULPHUR SPRINGS USGS Date 1987 Plat or Other Map \_\_\_\_\_  
City / Town (within 3 miles) Tampa In City Limits?  yes  no  unknown County Hillsborough  
Township 28S Range 18E Section 13 ¼ section:  NW  SW  SE  NE Irregular-name: \_\_\_\_\_  
Tax Parcel # 095972-0000 Landgrant \_\_\_\_\_  
Subdivision Name Central Heights Block \_\_\_\_\_ Lot \_\_\_\_\_  
UTM Coordinates: Zone  16  17 Easting 357063 Northing 3103218  
Other Coordinates: X: \_\_\_\_\_ Y: \_\_\_\_\_ Coordinate System & Datum \_\_\_\_\_  
Name of Public Tract (e.g., park) \_\_\_\_\_

### HISTORY

Construction Year: 1948  approximately  year listed or earlier  year listed or later  
Original Use Private Residence (House/Cottage/Cabin) From (year): 1948 To (year): \_\_\_\_\_  
Current Use Private Residence (House/Cottage/Cabin) From (year): \_\_\_\_\_ To (year): 2015  
Other Use \_\_\_\_\_ From (year): \_\_\_\_\_ To (year): \_\_\_\_\_  
Moves:  yes  no  unknown Date: \_\_\_\_\_ Original address \_\_\_\_\_  
Alterations:  yes  no  unknown Date: c. 1970s Nature Asbestos, encl porch, windows/doors  
Additions:  yes  no  unknown Date: c. 1970s Nature E shed roof addition  
Architect (last name first): Unknown Builder (last name first): Unknown  
Ownership History (especially original owner, dates, profession, etc.) \_\_\_\_\_

Is the Resource Affected by a Local Preservation Ordinance?  yes  no  unknown Describe \_\_\_\_\_

### DESCRIPTION

Style Minimal Traditional Exterior Plan Irregular Number of Stories 1  
Exterior Fabric(s) 1. Shingles-asbestos 2. \_\_\_\_\_ 3. \_\_\_\_\_  
Roof Type(s) 1. Gable 2. Shed 3. \_\_\_\_\_  
Roof Material(s) 1. Composition shingles 2. \_\_\_\_\_ 3. \_\_\_\_\_  
Roof secondary strucs. (dormers etc.) 1. \_\_\_\_\_ 2. \_\_\_\_\_  
Windows (types, materials, etc.) Metal replacement 1/1 SHS windows are present.

Distinguishing Architectural Features (exterior or interior ornaments) The building features cornerboards, vents, and wood surrounds.

Ancillary Features / Outbuildings (record outbuildings, major landscape features; use continuation sheet if needed.) There is a NH S wood framed gable roof shed.

DHR USE ONLY		OFFICIAL EVALUATION		DHR USE ONLY	
NR List Date	SHPO – Appears to meet criteria for NR listing: <input type="checkbox"/> yes <input type="checkbox"/> no <input type="checkbox"/> insufficient info	Date	_____	Init.	_____
<input type="checkbox"/> Owner Objection	KEEPER – Determined eligible: <input type="checkbox"/> yes <input type="checkbox"/> no	Date	_____		
	NR Criteria for Evaluation: <input type="checkbox"/> a <input type="checkbox"/> b <input type="checkbox"/> c <input type="checkbox"/> d (see <i>National Register Bulletin 15</i> , p. 2)				

## DESCRIPTION (continued)

Chimney: No. 1 Chimney Material(s): 1. Stucco 2. \_\_\_\_\_  
 Structural System(s): 1. Wood frame 2. \_\_\_\_\_ 3. \_\_\_\_\_  
 Foundation Type(s): 1. Piers 2. \_\_\_\_\_  
 Foundation Material(s): 1. Concrete Block 2. \_\_\_\_\_  
 Main Entrance (stylistic details) At the W facade is a replacement wood door with glass inset light within the enclosed porch.  
 Porch Descriptions (types, locations, roof types, etc.) None observed

Condition (overall resource condition): excellent good fair deteriorated ruinous

Narrative Description of Resource This Minimal Traditional residence is irregular in form with a main side gable roof and NW building corner front gable extension. There is a W shed extension where a porch has been enclosed and an E shed addition. It has been re-clad in asbestos.

Archaeological Remains \_\_\_\_\_ Check if Archaeological Form Completed

## RESEARCH METHODS (check all that apply)

FMSF record search (sites/surveys) library research building permits Sanborn maps  
FL State Archives/photo collection city directory occupant/owner interview plat maps  
property appraiser / tax records newspaper files neighbor interview Public Lands Survey (DEP)  
cultural resource survey (CRAS) historic photos interior inspection HABS/HAER record search  
other methods (describe) Historic aerial and aerial photographs

Bibliographic References (give FMSF manuscript # if relevant, use continuation sheet if needed) \_\_\_\_\_

## OPINION OF RESOURCE SIGNIFICANCE

Appears to meet the criteria for National Register listing individually? yes no insufficient information

Appears to meet the criteria for National Register listing as part of a district? yes no insufficient information

Explanation of Evaluation (required, whether significant or not; use separate sheet if needed) This building exhibits modifications and does not possess sufficient significance for individual listing in the National Register. It is located in an area of altered historic resources which would not comprise a National Register Historic District.

Area(s) of Historical Significance (see *National Register Bulletin 15*, p. 8 for categories: e.g. "architecture", "ethnic heritage", "community planning & development", etc.)

1. \_\_\_\_\_ 3. \_\_\_\_\_ 5. \_\_\_\_\_  
 2. \_\_\_\_\_ 4. \_\_\_\_\_ 6. \_\_\_\_\_

## DOCUMENTATION

Accessible Documentation Not Filed with the Site File - including field notes, analysis notes, photos, plans and other important documents

1) Document type Field notes Maintaining organization Janus Research  
 Document description \_\_\_\_\_ File or accession #'s \_\_\_\_\_  
 2) Document type Field maps Maintaining organization Janus Research  
 Document description \_\_\_\_\_ File or accession #'s \_\_\_\_\_

## RECORDER INFORMATION

Recorder Name Janus Research Affiliation Janus Research

Recorder Contact Information 1107 N. Ward St., Tampa FL 33607 / (813) 636-8200 / janus@janus-research.com  
 (address / phone / fax / e-mail)

## Required Attachments

- ① USGS 7.5' MAP WITH STRUCTURE LOCATION PINPOINTED IN RED
- ② LARGE SCALE STREET, PLAT OR PARCEL MAP (available from most property appraiser web sites)
- ③ PHOTO OF MAIN FACADE, ARCHIVAL B&W PRINT OR DIGITAL IMAGE FILE

If submitting an image file, it must be included on disk or CD AND in hard copy format (plain paper is acceptable).  
 Digital image must be at least 1600 x 1200 pixels, 24-bit color, jpeg or tiff.

PHOTOGRAPH



SKETCH MAP





Original  
 Update



# HISTORICAL STRUCTURE FORM

## FLORIDA MASTER SITE FILE

Version 4.0 1/07

Site #8 **HI12813**  
Field Date 2-8-2015  
Form Date 3-4-2015  
Recorder # 396

Shaded Fields represent the minimum acceptable level of documentation.  
Consult the *Guide to Historical Structure Forms* for detailed instructions.

Site Name(s) (address if none) 10706 N Central Ave Multiple Listing (DHR only) \_\_\_\_\_  
Survey Project Name I-275 Martin Luther King Blvd to N of Bearss Ave Survey # (DHR only) \_\_\_\_\_  
National Register Category (please check one)  building  structure  district  site  object  
Ownership:  private-profit  private-nonprofit  private-individual  private-nonspecific  city  county  state  federal  Native American  foreign  unknown

### LOCATION & MAPPING

Street Number 10706 Direction N Street Name Central Street Type Avenue Suffix Direction \_\_\_\_\_  
Address: \_\_\_\_\_  
Cross Streets (nearest/between) W side, b/w E Seneca Ave and E 109th Ave  
USGS 7.5 Map Name SULPHUR SPRINGS USGS Date 1987 Plat or Other Map \_\_\_\_\_  
City / Town (within 3 miles) Tampa In City Limits?  yes  no  unknown County Hillsborough  
Township 28S Range 18E Section 13 ¼ section:  NW  SW  SE  NE Irregular-name: \_\_\_\_\_  
Tax Parcel # 095112-0000 Landgrant \_\_\_\_\_  
Subdivision Name Forest Manor Block \_\_\_\_\_ Lot \_\_\_\_\_  
UTM Coordinates: Zone  16  17 Easting 356941 Northing 3103154  
Other Coordinates: X: \_\_\_\_\_ Y: \_\_\_\_\_ Coordinate System & Datum \_\_\_\_\_  
Name of Public Tract (e.g., park) \_\_\_\_\_

### HISTORY

Construction Year: 1961  approximately  year listed or earlier  year listed or later  
Original Use Private Residence (House/Cottage/Cabin) From (year): 1961 To (year): \_\_\_\_\_  
Current Use Private Residence (House/Cottage/Cabin) From (year): \_\_\_\_\_ To (year): 2015  
Other Use \_\_\_\_\_ From (year): \_\_\_\_\_ To (year): \_\_\_\_\_  
Moves:  yes  no  unknown Date: \_\_\_\_\_ Original address \_\_\_\_\_  
Alterations:  yes  no  unknown Date: c. 1990s Nature Front door replaced  
Additions:  yes  no  unknown Date: c. 1990s Nature Carport at garage to E, possible W add.  
Architect (last name first): Unknown Builder (last name first): Unknown  
Ownership History (especially original owner, dates, profession, etc.) \_\_\_\_\_

Is the Resource Affected by a Local Preservation Ordinance?  yes  no  unknown Describe \_\_\_\_\_

### DESCRIPTION

Style Masonry Vernacular Exterior Plan Irregular Number of Stories 1  
Exterior Fabric(s) 1. Concrete block 2. \_\_\_\_\_ 3. \_\_\_\_\_  
Roof Type(s) 1. Gable 2. \_\_\_\_\_ 3. \_\_\_\_\_  
Roof Material(s) 1. Sheet metal:5V crimp 2. \_\_\_\_\_ 3. \_\_\_\_\_  
Roof secondary strucs. (dormers etc.) 1. \_\_\_\_\_ 2. \_\_\_\_\_  
Windows (types, materials, etc.) Metal 1/1 and 2/2 SHS windows are present, as well as 3-light awning windows.

Distinguishing Architectural Features (exterior or interior ornaments) The building features concrete sills and a brick integral planter near the E front entrance.

Ancillary Features / Outbuildings (record outbuildings, major landscape features; use continuation sheet if needed.) None observed

DHR USE ONLY		OFFICIAL EVALUATION		DHR USE ONLY	
NR List Date	SHPO – Appears to meet criteria for NR listing: <input type="checkbox"/> yes <input type="checkbox"/> no <input type="checkbox"/> insufficient info	Date	_____	Init.	_____
<input type="checkbox"/> Owner Objection	KEEPER – Determined eligible: <input type="checkbox"/> yes <input type="checkbox"/> no	Date	_____		
	NR Criteria for Evaluation: <input type="checkbox"/> a <input type="checkbox"/> b <input type="checkbox"/> c <input type="checkbox"/> d (see <i>National Register Bulletin 15</i> , p. 2)				

DESCRIPTION (continued)

Chimney: No. 0 Chimney Material(s): 1. Concrete block 2.
Structural System(s): 1. Concrete block 2. 3.
Foundation Type(s): 1. Continuous 2.
Foundation Material(s): 1. Concrete Block 2.
Main Entrance (stylistic details) At the E facade is a recessed door with fanlight, located immediately S of the integral garage.
Porch Descriptions (types, locations, roof types, etc.) There is a W rear porch, which is mostly not observable from the ROW.

Condition (overall resource condition): [ ]excellent [x]good [ ]fair [ ]deteriorated [ ]ruinous
Narrative Description of Resource This MV style residence is irregular in form with a main side gable roof, NE end integral 1-bay garage, and slightly recessed E entrance. There is a W rear porch. According to the property appraiser and aerials, it appears there may be W additions.
Archaeological Remains [ ]Check if Archaeological Form Completed

RESEARCH METHODS (check all that apply)

[x]FMSF record search (sites/surveys) [ ]library research [ ]building permits [ ]Sanborn maps
[ ]FL State Archives/photo collection [ ]city directory [ ]occupant/owner interview [ ]plat maps
[x]property appraiser / tax records [ ]newspaper files [ ]neighbor interview [ ]Public Lands Survey (DEP)
[x]cultural resource survey (CRAS) [ ]historic photos [ ]interior inspection [ ]HABS/HAER record search
[x]other methods (describe) Historic aerial and aerial photographs
Bibliographic References (give FMSF manuscript # if relevant, use continuation sheet if needed)

OPINION OF RESOURCE SIGNIFICANCE

Appears to meet the criteria for National Register listing individually? [ ]yes [x]no [ ]insufficient information
Appears to meet the criteria for National Register listing as part of a district? [ ]yes [x]no [ ]insufficient information
Explanation of Evaluation (required, whether significant or not; use separate sheet if needed) This building does not possess sufficient significance for individual listing in the National Register. It is located in an area which would not comprise a National Register historic district.
Area(s) of Historical Significance (see National Register Bulletin 15, p. 8 for categories: e.g. "architecture", "ethnic heritage", "community planning & development", etc.)
1. 3. 5.
2. 4. 6.

DOCUMENTATION

Accessible Documentation Not Filed with the Site File - including field notes, analysis notes, photos, plans and other important documents
1) Document type Field notes Maintaining organization Janus Research
Document description File or accession #'s
2) Document type Field maps Maintaining organization Janus Research
Document description File or accession #'s

RECORDER INFORMATION

Recorder Name Janus Research Affiliation Janus Research
Recorder Contact Information 1107 N. Ward St., Tampa FL 33607 / (813) 636-8200 / janus@janus-research.com
(address / phone / fax / e-mail)

Required Attachments
1 USGS 7.5' MAP WITH STRUCTURE LOCATION PINPOINTED IN RED
2 LARGE SCALE STREET, PLAT OR PARCEL MAP (available from most property appraiser web sites)
3 PHOTO OF MAIN FACADE, ARCHIVAL B&W PRINT OR DIGITAL IMAGE FILE
If submitting an image file, it must be included on disk or CD AND in hard copy format (plain paper is acceptable). Digital image must be at least 1600 x 1200 pixels, 24-bit color, jpeg or tiff.



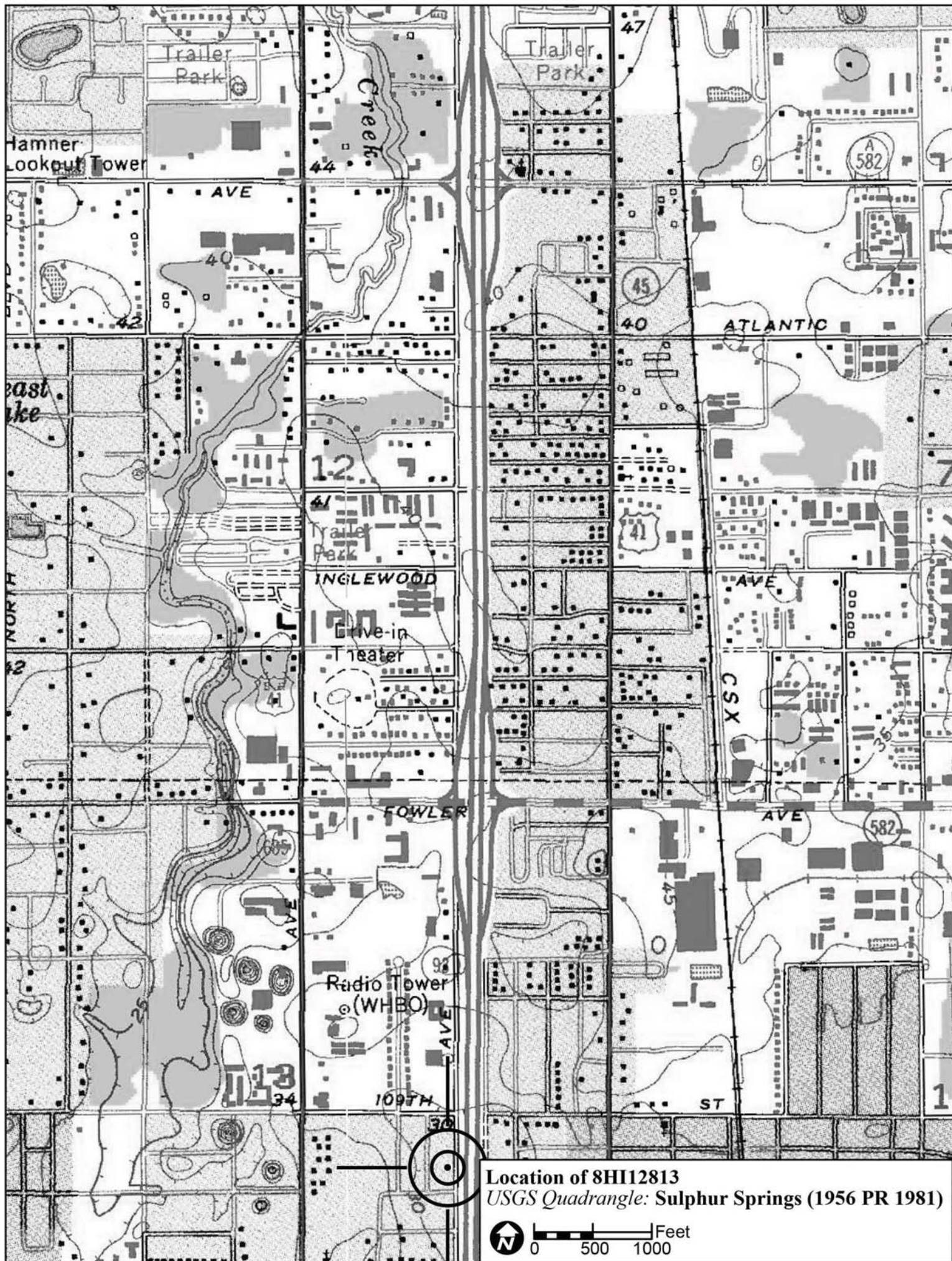
PHOTOGRAPH



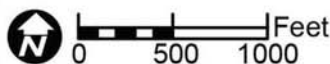
SKETCH MAP



USGS QUADRANGLE MAP



Location of 8HI12813  
USGS Quadrangle: Sulphur Springs (1956 PR 1981)



Original  
 Update



# HISTORICAL STRUCTURE FORM

## FLORIDA MASTER SITE FILE

Version 4.0 1/07

Site #8 **HI12808**  
Field Date 1-30-2015  
Form Date 2-9-2015  
Recorder # 487

Shaded Fields represent the minimum acceptable level of documentation.  
Consult the *Guide to Historical Structure Forms* for detailed instructions.

Site Name(s) (address if none) 10805 N Florence Ave Multiple Listing (DHR only) \_\_\_\_\_  
Survey Project Name I-275 Martin Luther King Blvd to N of Bearss Ave Survey # (DHR only) \_\_\_\_\_  
National Register Category (please check one)  building  structure  district  site  object  
Ownership:  private-profit  private-nonprofit  private-individual  private-nonspecific  city  county  state  federal  Native American  foreign  unknown

### LOCATION & MAPPING

Street Number 10805 Direction N Street Name Florence Street Type Avenue Suffix Direction \_\_\_\_\_  
Address: \_\_\_\_\_  
Cross Streets (nearest/between) E side, b/w E Seneca Ave and E 109th Ave  
USGS 7.5 Map Name SULPHUR SPRINGS USGS Date 1987 Plat or Other Map \_\_\_\_\_  
City / Town (within 3 miles) Tampa In City Limits?  yes  no  unknown County Hillsborough  
Township 28S Range 18E Section 13 ¼ section:  NW  SW  SE  NE Irregular-name: \_\_\_\_\_  
Tax Parcel # 095971-0000 Landgrant \_\_\_\_\_  
Subdivision Name Central Heights Block \_\_\_\_\_ Lot \_\_\_\_\_  
UTM Coordinates: Zone  16  17 Easting 357065 Northing 3103244  
Other Coordinates: X: \_\_\_\_\_ Y: \_\_\_\_\_ Coordinate System & Datum \_\_\_\_\_  
Name of Public Tract (e.g., park) \_\_\_\_\_

### HISTORY

Construction Year: 1957  approximately  year listed or earlier  year listed or later  
Original Use Private Residence (House/Cottage/Cabin) From (year): 1957 To (year): \_\_\_\_\_  
Current Use Private Residence (House/Cottage/Cabin) From (year): \_\_\_\_\_ To (year): 2015  
Other Use \_\_\_\_\_ From (year): \_\_\_\_\_ To (year): \_\_\_\_\_  
Moves:  yes  no  unknown Date: \_\_\_\_\_ Original address \_\_\_\_\_  
Alterations:  yes  no  unknown Date: 1980s-2000s Nature Aluminum, encl garage, windows/doors  
Additions:  yes  no  unknown Date: \_\_\_\_\_ Nature \_\_\_\_\_  
Architect (last name first): Unknown Builder (last name first): Unknown  
Ownership History (especially original owner, dates, profession, etc.) \_\_\_\_\_

Is the Resource Affected by a Local Preservation Ordinance?  yes  no  unknown Describe \_\_\_\_\_

### DESCRIPTION

Style Masonry Vernacular Exterior Plan Irregular Number of Stories 1  
Exterior Fabric(s) 1. Aluminum 2. \_\_\_\_\_ 3. \_\_\_\_\_  
Roof Type(s) 1. Gable 2. \_\_\_\_\_ 3. \_\_\_\_\_  
Roof Material(s) 1. Flat tile 2. \_\_\_\_\_ 3. \_\_\_\_\_  
Roof secondary strucs. (dormers etc.) 1. \_\_\_\_\_ 2. \_\_\_\_\_  
Windows (types, materials, etc.) Metal replacement 1/1 SHS windows are present.

Distinguishing Architectural Features (exterior or interior ornaments) The building features cornerboards.

Ancillary Features / Outbuildings (record outbuildings, major landscape features; use continuation sheet if needed.) None observed

DHR USE ONLY		OFFICIAL EVALUATION		DHR USE ONLY	
NR List Date	SHPO – Appears to meet criteria for NR listing: <input type="checkbox"/> yes <input type="checkbox"/> no <input type="checkbox"/> insufficient info	Date	_____	Init.	_____
<input type="checkbox"/> Owner Objection	KEEPER – Determined eligible: <input type="checkbox"/> yes <input type="checkbox"/> no	Date	_____		
	NR Criteria for Evaluation: <input type="checkbox"/> a <input type="checkbox"/> b <input type="checkbox"/> c <input type="checkbox"/> d (see <i>National Register Bulletin 15</i> , p. 2)				

DESCRIPTION (continued)

Chimney: No. 0 Chimney Material(s): 1. Concrete block 2.
Structural System(s): 1. Concrete block 2. 3.
Foundation Type(s): 1. Continuous 2.
Foundation Material(s): 1. Concrete Block 2.
Main Entrance (stylistic details) At the W facade beneath a roof extension is a replacement panel door with fanlight.

Porch Descriptions (types, locations, roof types, etc.) None observed

Condition (overall resource condition): [ ]excellent [x]good [ ]fair [ ]deteriorated [ ]ruinous

Narrative Description of Resource This MV style residence is irregular in form with 2 side gable portions and a slight roof extension at the W entrance. A garage has been enclosed at the W facade and the building has been clad in aluminum siding.

Archaeological Remains [ ]Check if Archaeological Form Completed

RESEARCH METHODS (check all that apply)

- [x]FMSF record search (sites/surveys) [ ]library research [ ]building permits [ ]Sanborn maps
[ ]FL State Archives/photo collection [ ]city directory [ ]occupant/owner interview [ ]plat maps
[x]property appraiser / tax records [ ]newspaper files [ ]neighbor interview [ ]Public Lands Survey (DEP)
[x]cultural resource survey (CRAS) [ ]historic photos [ ]interior inspection [ ]HABS/HAER record search
[x]other methods (describe) Historic aerial and aerial photographs

Bibliographic References (give FMSF manuscript # if relevant, use continuation sheet if needed)

OPINION OF RESOURCE SIGNIFICANCE

Appears to meet the criteria for National Register listing individually? [ ]yes [x]no [ ]insufficient information

Appears to meet the criteria for National Register listing as part of a district? [ ]yes [x]no [ ]insufficient information

Explanation of Evaluation (required, whether significant or not; use separate sheet if needed) This building exhibits modifications and does not possess sufficient significance for individual listing in the National Register. It is located in an area of altered historic resources which would not comprise a National Register Historic District.

Area(s) of Historical Significance (see National Register Bulletin 15, p. 8 for categories: e.g. "architecture", "ethnic heritage", "community planning & development", etc.)

- 1. 3. 5.
2. 4. 6.

DOCUMENTATION

Accessible Documentation Not Filed with the Site File - including field notes, analysis notes, photos, plans and other important documents

- 1) Document type Field notes Maintaining organization Janus Research
Document description File or accession #'s
2) Document type Field maps Maintaining organization Janus Research
Document description File or accession #'s

RECORDER INFORMATION

Recorder Name Janus Research Affiliation Janus Research

Recorder Contact Information 1107 N. Ward St., Tampa FL 33607 / (813) 636-8200 / janus@janus-research.com
(address / phone / fax / e-mail)

Required Attachments
1 USGS 7.5' MAP WITH STRUCTURE LOCATION PINPOINTED IN RED
2 LARGE SCALE STREET, PLAT OR PARCEL MAP (available from most property appraiser web sites)
3 PHOTO OF MAIN FACADE, ARCHIVAL B&W PRINT OR DIGITAL IMAGE FILE
If submitting an image file, it must be included on disk or CD AND in hard copy format (plain paper is acceptable). Digital image must be at least 1600 x 1200 pixels, 24-bit color, jpeg or tiff.

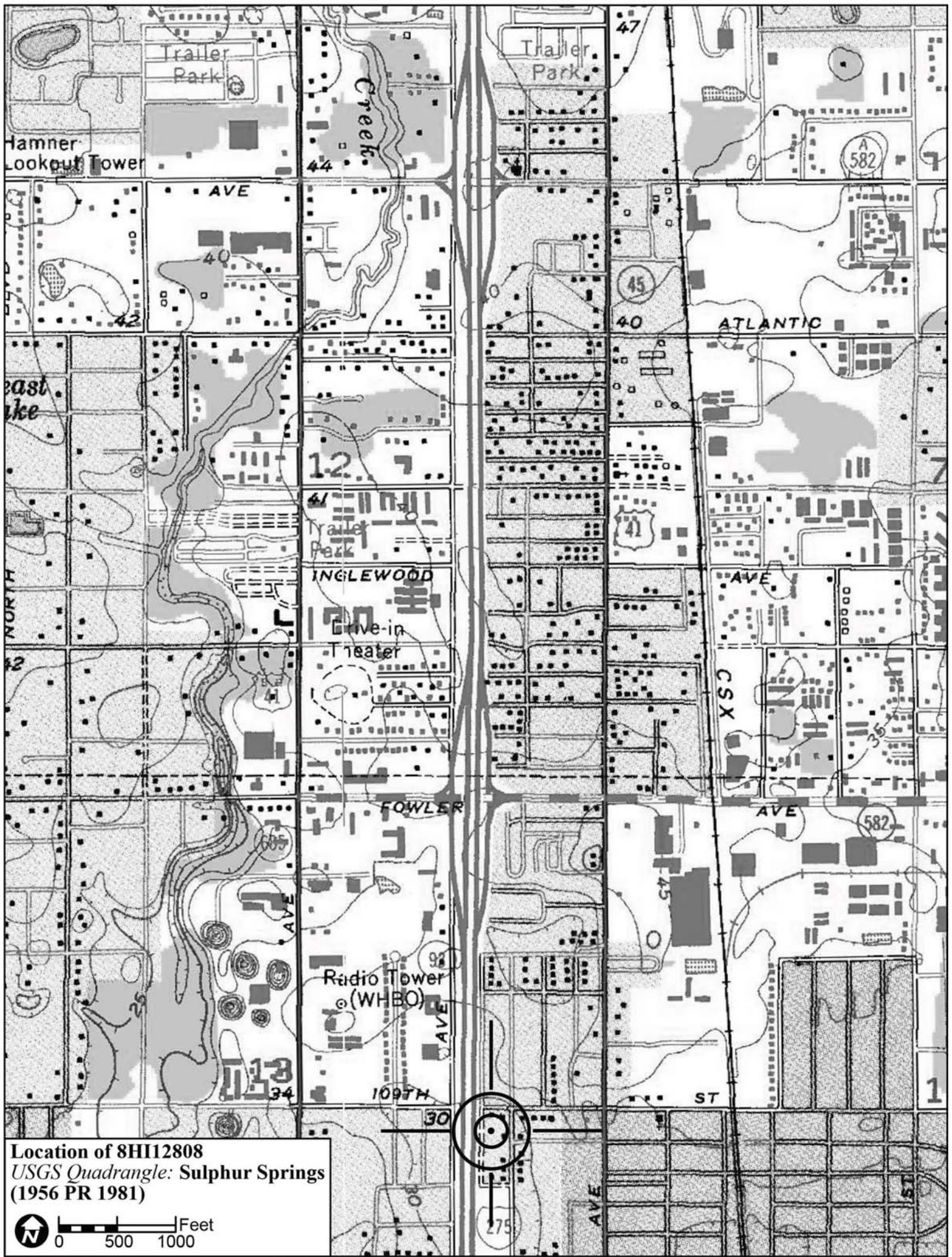
PHOTOGRAPH



SKETCH MAP



# USGS QUADRANGLE MAP



Location of 8HI12808  
USGS Quadrangle: Sulphur Springs  
(1956 PR 1981)



Original  
 Update



# HISTORICAL STRUCTURE FORM

## FLORIDA MASTER SITE FILE

Version 4.0 1/07

Site #8 **HI12809**  
Field Date 1-30-2015  
Form Date 2-9-2015  
Recorder # 488

Shaded Fields represent the minimum acceptable level of documentation.  
Consult the *Guide to Historical Structure Forms* for detailed instructions.

Site Name(s) (address if none) 701 E 109th Ave Multiple Listing (DHR only) \_\_\_\_\_  
Survey Project Name I-275 Martin Luther King Blvd to N of Bearss Ave Survey # (DHR only) \_\_\_\_\_  
National Register Category (please check one)  building  structure  district  site  object  
Ownership:  private-profit  private-nonprofit  private-individual  private-nonspecific  city  county  state  federal  Native American  foreign  unknown

### LOCATION & MAPPING

Street Number 701 Direction E Street Name 109th Street Type Avenue Suffix Direction \_\_\_\_\_  
Address: \_\_\_\_\_  
Cross Streets (nearest / between) SE inter of N Florence Ave and E 109th Ave  
USGS 7.5 Map Name SULPHUR SPRINGS USGS Date 1987 Plat or Other Map \_\_\_\_\_  
City / Town (within 3 miles) Tampa In City Limits?  yes  no  unknown County Hillsborough  
Township 28S Range 18E Section 13 ¼ section:  NW  SW  SE  NE Irregular-name: \_\_\_\_\_  
Tax Parcel # 095969-0000 Landgrant \_\_\_\_\_  
Subdivision Name Central Heights Block \_\_\_\_\_ Lot \_\_\_\_\_  
UTM Coordinates: Zone  16  17 Easting 357062 Northing 3103272  
Other Coordinates: X: \_\_\_\_\_ Y: \_\_\_\_\_ Coordinate System & Datum \_\_\_\_\_  
Name of Public Tract (e.g., park) \_\_\_\_\_

### HISTORY

Construction Year: 1957  approximately  year listed or earlier  year listed or later  
Original Use Private Residence (House/Cottage/Cabin) From (year): 1957 To (year): \_\_\_\_\_  
Current Use Abandoned/Vacant From (year): \_\_\_\_\_ To (year): 2015  
Other Use \_\_\_\_\_ From (year): \_\_\_\_\_ To (year): \_\_\_\_\_  
Moves:  yes  no  unknown Date: \_\_\_\_\_ Original address \_\_\_\_\_  
Alterations:  yes  no  unknown Date: c. 1970s Nature Windows/doors, carport/garage encl  
Additions:  yes  no  unknown Date: c. 1970s Nature Flat roof S addition  
Architect (last name first): Unknown Builder (last name first): Unknown  
Ownership History (especially original owner, dates, profession, etc.) \_\_\_\_\_

Is the Resource Affected by a Local Preservation Ordinance?  yes  no  unknown Describe \_\_\_\_\_

### DESCRIPTION

Style Masonry Vernacular Exterior Plan Irregular Number of Stories 1  
Exterior Fabric(s) 1. Stucco 2. \_\_\_\_\_ 3. \_\_\_\_\_  
Roof Type(s) 1. Hip 2. Flat 3. \_\_\_\_\_  
Roof Material(s) 1. Composition shingles 2. Built-up 3. \_\_\_\_\_  
Roof secondary strucs. (dormers etc.) 1. \_\_\_\_\_ 2. \_\_\_\_\_  
Windows (types, materials, etc.) Metal replacement 2/2 SHS and fixed light windows are present.

Distinguishing Architectural Features (exterior or interior ornaments) The building features wood faux shutters, faux brick door surround, and brick sills.

Ancillary Features / Outbuildings (record outbuildings, major landscape features; use continuation sheet if needed.) None observed

DHR USE ONLY		OFFICIAL EVALUATION		DHR USE ONLY	
NR List Date	SHPO – Appears to meet criteria for NR listing: <input type="checkbox"/> yes <input type="checkbox"/> no <input type="checkbox"/> insufficient info	Date	_____	Init.	_____
<input type="checkbox"/> Owner Objection	KEEPER – Determined eligible: <input type="checkbox"/> yes <input type="checkbox"/> no	Date	_____		
	NR Criteria for Evaluation: <input type="checkbox"/> a <input type="checkbox"/> b <input type="checkbox"/> c <input type="checkbox"/> d (see <i>National Register Bulletin 15</i> , p. 2)				

DESCRIPTION (continued)

Chimney: No. 0 Chimney Material(s): 1. Concrete block 2.
Structural System(s): 1. Concrete block 2. 3.
Foundation Type(s): 1. Continuous 2.
Foundation Material(s): 1. Concrete Block 2.
Main Entrance (stylistic details) At the N facade is a replacement panel door with fanlight within the porch.

Porch Descriptions (types, locations, roof types, etc.) The N entrance porch is beneath a roof extension and incorporates a masonry wall with stuccoed supports.

Condition (overall resource condition): [ ]excellent [x]good [ ]fair [ ]deteriorated [ ]ruinous

Narrative Description of Resource This MV style residence is irregular in form with a main hip roof portion, N roof extension entrance porch, and possible enclosed garage/carport at the NW building corner. There is a flat roof S addition.

Archaeological Remains [ ]Check if Archaeological Form Completed

RESEARCH METHODS (check all that apply)

- [x]FMSF record search (sites/surveys) [ ]library research [ ]building permits [ ]Sanborn maps
[ ]FL State Archives/photo collection [ ]city directory [ ]occupant/owner interview [ ]plat maps
[x]property appraiser / tax records [ ]newspaper files [ ]neighbor interview [ ]Public Lands Survey (DEP)
[x]cultural resource survey (CRAS) [ ]historic photos [ ]interior inspection [ ]HABS/HAER record search
[x]other methods (describe) Historic aerial and aerial photographs

Bibliographic References (give FMSF manuscript # if relevant, use continuation sheet if needed)

OPINION OF RESOURCE SIGNIFICANCE

Appears to meet the criteria for National Register listing individually? [ ]yes [x]no [ ]insufficient information
Appears to meet the criteria for National Register listing as part of a district? [ ]yes [x]no [ ]insufficient information

Explanation of Evaluation (required, whether significant or not; use separate sheet if needed) This building exhibits modifications and does not possess sufficient significance for individual listing in the National Register. It is located in an area of altered historic resources which would not comprise a National Register Historic District.

Area(s) of Historical Significance (see National Register Bulletin 15, p. 8 for categories: e.g. "architecture", "ethnic heritage", "community planning & development", etc.)
1. 3. 5.
2. 4. 6.

DOCUMENTATION

Accessible Documentation Not Filed with the Site File - including field notes, analysis notes, photos, plans and other important documents
1) Document type Field notes Maintaining organization Janus Research
Document description File or accession #'s
2) Document type Field maps Maintaining organization Janus Research
Document description File or accession #'s

RECORDER INFORMATION

Recorder Name Janus Research Affiliation Janus Research
Recorder Contact Information 1107 N. Ward St., Tampa FL 33607 / (813) 636-8200 / janus@janus-research.com
(address / phone / fax / e-mail)


Required Attachments
1 USGS 7.5' MAP WITH STRUCTURE LOCATION PINPOINTED IN RED
2 LARGE SCALE STREET, PLAT OR PARCEL MAP (available from most property appraiser web sites)
3 PHOTO OF MAIN FACADE, ARCHIVAL B&W PRINT OR DIGITAL IMAGE FILE
If submitting an image file, it must be included on disk or CD AND in hard copy format (plain paper is acceptable). Digital image must be at least 1600 x 1200 pixels, 24-bit color, jpeg or tiff.



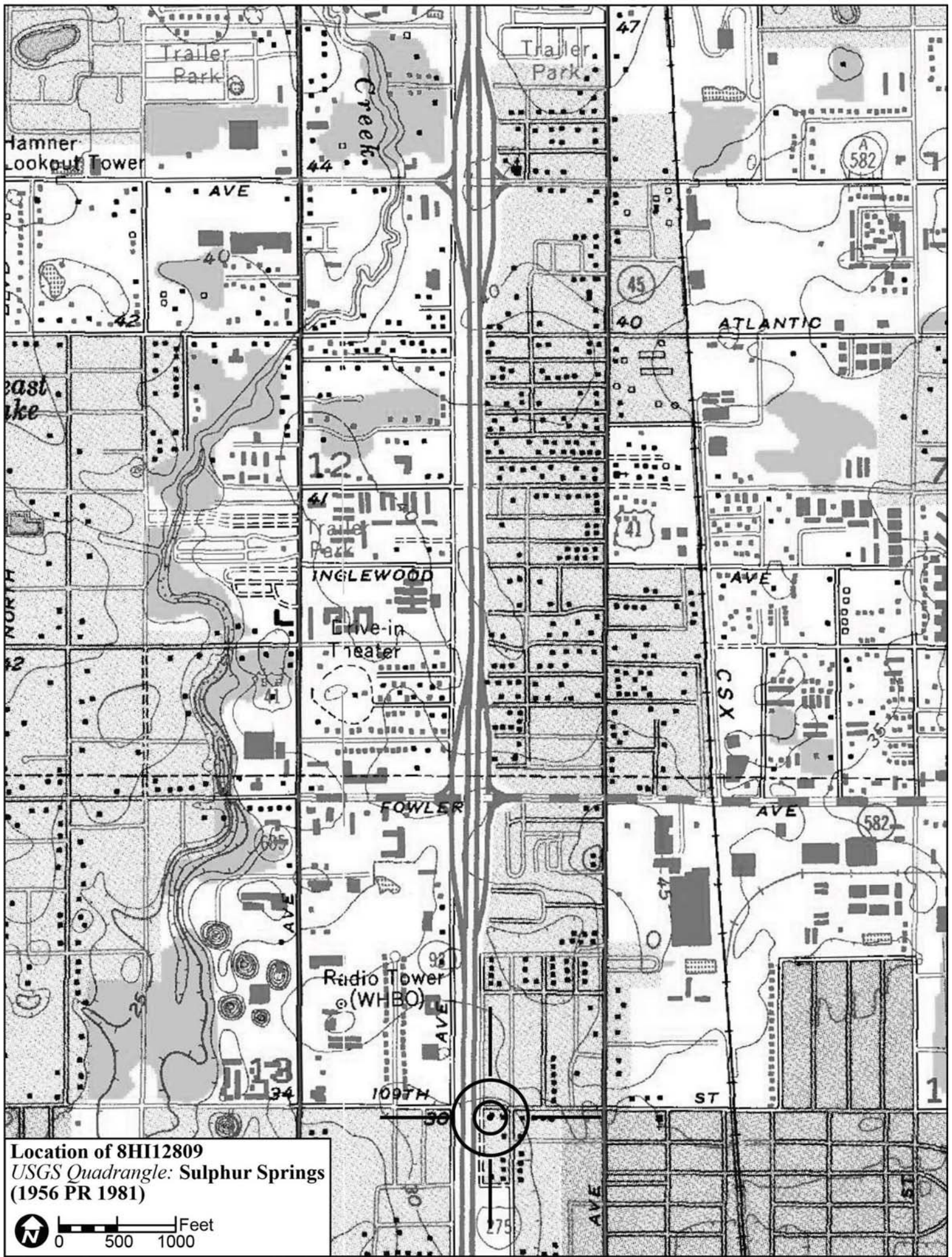
PHOTOGRAPH



SKETCH MAP



# USGS QUADRANGLE MAP



Location of 8HI12809  
USGS Quadrangle: Sulphur Springs  
(1956 PR 1981)



Original  
 Update



# HISTORICAL STRUCTURE FORM

## FLORIDA MASTER SITE FILE

Version 4.0 1/07

Site #8 **HI12814**  
Field Date 2-8-2015  
Form Date 3-4-2015  
Recorder # 397

Shaded Fields represent the minimum acceptable level of documentation.  
Consult the *Guide to Historical Structure Forms* for detailed instructions.

Site Name(s) (address if none) 10708 N Central Ave Multiple Listing (DHR only) \_\_\_\_\_  
Survey Project Name I-275 Martin Luther King Blvd to N of Bearss Ave Survey # (DHR only) \_\_\_\_\_  
National Register Category (please check one)  building  structure  district  site  object  
Ownership:  private-profit  private-nonprofit  private-individual  private-nonspecific  city  county  state  federal  Native American  foreign  unknown

### LOCATION & MAPPING

Street Number 10708 Direction N Street Name Central Street Type Avenue Suffix Direction \_\_\_\_\_  
Address: \_\_\_\_\_  
Cross Streets (nearest/between) W side, b/w E Seneca Ave and E 109th Ave  
USGS 7.5 Map Name SULPHUR SPRINGS USGS Date 1987 Plat or Other Map \_\_\_\_\_  
City / Town (within 3 miles) Tampa In City Limits?  yes  no  unknown County Hillsborough  
Township 28S Range 18E Section 13 ¼ section:  NW  SW  SE  NE Irregular-name: \_\_\_\_\_  
Tax Parcel # 095113-0000 Landgrant \_\_\_\_\_  
Subdivision Name Forest Manor Block \_\_\_\_\_ Lot \_\_\_\_\_  
UTM Coordinates: Zone  16  17 Easting 356939 Northing 3103175  
Other Coordinates: X: \_\_\_\_\_ Y: \_\_\_\_\_ Coordinate System & Datum \_\_\_\_\_  
Name of Public Tract (e.g., park) \_\_\_\_\_

### HISTORY

Construction Year: 1961  approximately  year listed or earlier  year listed or later  
Original Use Private Residence (House/Cottage/Cabin) From (year): 1961 To (year): \_\_\_\_\_  
Current Use Private Residence (House/Cottage/Cabin) From (year): \_\_\_\_\_ To (year): 2015  
Other Use \_\_\_\_\_ From (year): \_\_\_\_\_ To (year): \_\_\_\_\_  
Moves:  yes  no  unknown Date: \_\_\_\_\_ Original address \_\_\_\_\_  
Alterations:  yes  no  unknown Date: c. 1980s Nature Windows replaced, faux shutters  
Additions:  yes  no  unknown Date: \_\_\_\_\_ Nature \_\_\_\_\_  
Architect (last name first): Unknown Builder (last name first): Unknown  
Ownership History (especially original owner, dates, profession, etc.) \_\_\_\_\_

Is the Resource Affected by a Local Preservation Ordinance?  yes  no  unknown Describe \_\_\_\_\_

### DESCRIPTION

Style Masonry Vernacular Exterior Plan Rectangular Number of Stories 1  
Exterior Fabric(s) 1. Concrete block 2. \_\_\_\_\_ 3. \_\_\_\_\_  
Roof Type(s) 1. Gable 2. \_\_\_\_\_ 3. \_\_\_\_\_  
Roof Material(s) 1. Composition shingles 2. \_\_\_\_\_ 3. \_\_\_\_\_  
Roof secondary strucs. (dormers etc.) 1. \_\_\_\_\_ 2. \_\_\_\_\_  
Windows (types, materials, etc.) Metal replacement 1/1 SHS windows are present.

Distinguishing Architectural Features (exterior or interior ornaments) The building features stucco scored to resemble brick, faux shutters, and concrete sills.

Ancillary Features / Outbuildings (record outbuildings, major landscape features; use continuation sheet if needed.) None observed

DHR USE ONLY		OFFICIAL EVALUATION		DHR USE ONLY	
NR List Date	SHPO – Appears to meet criteria for NR listing: <input type="checkbox"/> yes <input type="checkbox"/> no <input type="checkbox"/> insufficient info	Date	_____	Init.	_____
<input type="checkbox"/> Owner Objection	KEEPER – Determined eligible: <input type="checkbox"/> yes <input type="checkbox"/> no	Date	_____		
	NR Criteria for Evaluation: <input type="checkbox"/> a <input type="checkbox"/> b <input type="checkbox"/> c <input type="checkbox"/> d (see <i>National Register Bulletin 15</i> , p. 2)				

DESCRIPTION (continued)

Chimney: No. 0 Chimney Material(s): 1. Concrete block 2.
Structural System(s): 1. Concrete block 2. 3.
Foundation Type(s): 1. Continuous 2.
Foundation Material(s): 1. Concrete Block 2.
Main Entrance (stylistic details) Set beneath the E roof extension is a wood panel door with screen door in front.

Porch Descriptions (types, locations, roof types, etc.) The E entrance porch is beneath a roof extension which incorporates metal supports.

Condition (overall resource condition): [ ]excellent [x]good [ ]fair [ ]deteriorated [ ]ruinous

Narrative Description of Resource This MV style residence is rectangular in form with a main side gable roof and N gable extension integral carport with metal supports. The E entrance and carport both incorporate the E roof extension.

Archaeological Remains [ ]Check if Archaeological Form Completed

RESEARCH METHODS (check all that apply)

- [x]FMSF record search (sites/surveys) [ ]library research [ ]building permits [ ]Sanborn maps
[ ]FL State Archives/photo collection [ ]city directory [ ]occupant/owner interview [ ]plat maps
[x]property appraiser / tax records [ ]newspaper files [ ]neighbor interview [ ]Public Lands Survey (DEP)
[x]cultural resource survey (CRAS) [ ]historic photos [ ]interior inspection [ ]HABS/HAER record search
[x]other methods (describe) Historic aerial and aerial photographs

Bibliographic References (give FMSF manuscript # if relevant, use continuation sheet if needed)

OPINION OF RESOURCE SIGNIFICANCE

Appears to meet the criteria for National Register listing individually? [ ]yes [x]no [ ]insufficient information

Appears to meet the criteria for National Register listing as part of a district? [ ]yes [x]no [ ]insufficient information

Explanation of Evaluation (required, whether significant or not; use separate sheet if needed) This building does not possess sufficient significance for individual listing in the National Register. It is located in an area which would not comprise a National Register historic district.

Area(s) of Historical Significance (see National Register Bulletin 15, p. 8 for categories: e.g. "architecture", "ethnic heritage", "community planning & development", etc.)
1. 3. 5.
2. 4. 6.

DOCUMENTATION

- Accessible Documentation Not Filed with the Site File - including field notes, analysis notes, photos, plans and other important documents
1) Document type Field notes Maintaining organization Janus Research
Document description File or accession #'s
2) Document type Field maps Maintaining organization Janus Research
Document description File or accession #'s

RECORDER INFORMATION

Recorder Name Janus Research Affiliation Janus Research
Recorder Contact Information 1107 N. Ward St., Tampa FL 33607 / (813) 636-8200 / janus@janus-research.com
(address / phone / fax / e-mail)

Required Attachments
1 USGS 7.5' MAP WITH STRUCTURE LOCATION PINPOINTED IN RED
2 LARGE SCALE STREET, PLAT OR PARCEL MAP (available from most property appraiser web sites)
3 PHOTO OF MAIN FACADE, ARCHIVAL B&W PRINT OR DIGITAL IMAGE FILE
If submitting an image file, it must be included on disk or CD AND in hard copy format (plain paper is acceptable). Digital image must be at least 1600 x 1200 pixels, 24-bit color, jpeg or tiff.

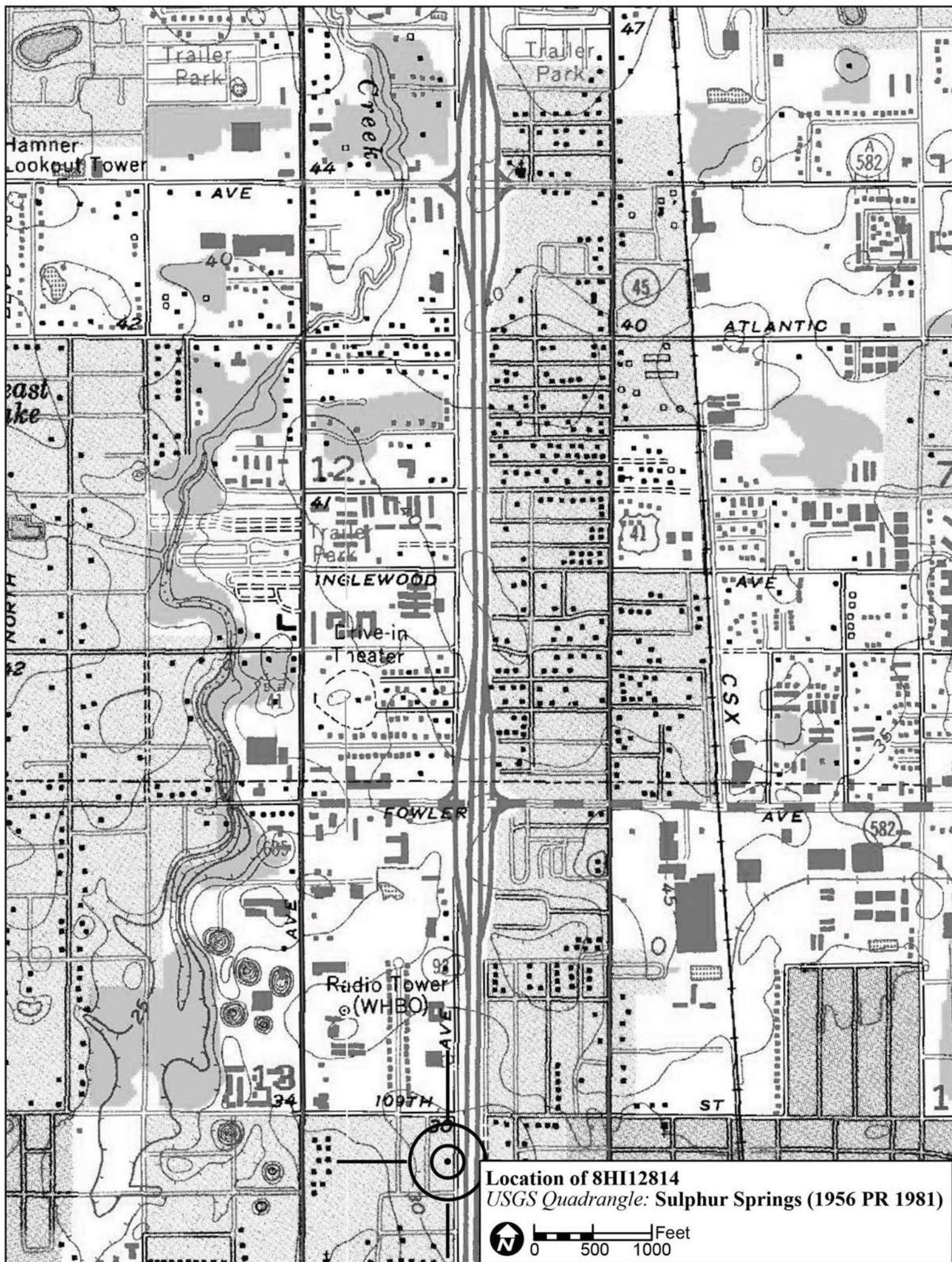
PHOTOGRAPH



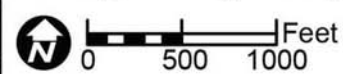
SKETCH MAP



# USGS QUADRANGLE MAP



Location of 8HI12814  
USGS Quadrangle: Sulphur Springs (1956 PR 1981)



Original  
 Update



# HISTORICAL STRUCTURE FORM

## FLORIDA MASTER SITE FILE

Version 4.0 1/07

Site #8 **HI12815**  
Field Date 2-8-2015  
Form Date 3-4-2015  
Recorder # 398

Shaded Fields represent the minimum acceptable level of documentation.  
Consult the *Guide to Historical Structure Forms* for detailed instructions.

Site Name(s) (address if none) 10710 N Central Ave Multiple Listing (DHR only) \_\_\_\_\_  
Survey Project Name I-275 Martin Luther King Blvd to N of Bearss Ave Survey # (DHR only) \_\_\_\_\_  
National Register Category (please check one)  building  structure  district  site  object  
Ownership:  private-profit  private-nonprofit  private-individual  private-nonspecific  city  county  state  federal  Native American  foreign  unknown

### LOCATION & MAPPING

Address: 10710 N Central Avenue  
Cross Streets (nearest/between) W side, b/w E Seneca Ave and E 109th Ave  
USGS 7.5 Map Name SULPHUR SPRINGS USGS Date 1987 Plat or Other Map \_\_\_\_\_  
City / Town (within 3 miles) Tampa In City Limits?  yes  no  unknown County Hillsborough  
Township 28S Range 18E Section 13 ¼ section:  NW  SW  SE  NE Irregular-name: \_\_\_\_\_  
Tax Parcel # 095114-0000 Landgrant \_\_\_\_\_  
Subdivision Name Forest Manor Block \_\_\_\_\_ Lot \_\_\_\_\_  
UTM Coordinates: Zone  16  17 Easting 356941 Northing 3103196  
Other Coordinates: X: \_\_\_\_\_ Y: \_\_\_\_\_ Coordinate System & Datum \_\_\_\_\_  
Name of Public Tract (e.g., park) \_\_\_\_\_

### HISTORY

Construction Year: 1961  approximately  year listed or earlier  year listed or later  
Original Use Private Residence (House/Cottage/Cabin) From (year): 1961 To (year): \_\_\_\_\_  
Current Use Private Residence (House/Cottage/Cabin) From (year): \_\_\_\_\_ To (year): 2015  
Other Use \_\_\_\_\_ From (year): \_\_\_\_\_ To (year): \_\_\_\_\_  
Moves:  yes  no  unknown Date: \_\_\_\_\_ Original address \_\_\_\_\_  
Alterations:  yes  no  unknown Date: c. 2000s Nature Windows/doors replaced  
Additions:  yes  no  unknown Date: c. 2000s Nature E screened in porch addition  
Architect (last name first): Unknown Builder (last name first): Unknown  
Ownership History (especially original owner, dates, profession, etc.) \_\_\_\_\_

Is the Resource Affected by a Local Preservation Ordinance?  yes  no  unknown Describe \_\_\_\_\_

### DESCRIPTION

Style Masonry Vernacular Exterior Plan Irregular Number of Stories 1  
Exterior Fabric(s) 1. Concrete block 2. \_\_\_\_\_ 3. \_\_\_\_\_  
Roof Type(s) 1. Flat 2. Gable 3. \_\_\_\_\_  
Roof Material(s) 1. Built-up 2. \_\_\_\_\_ 3. \_\_\_\_\_  
Roof secondary strucs. (dormers etc.) 1. \_\_\_\_\_ 2. \_\_\_\_\_  
Windows (types, materials, etc.) Metal replacement 1/1 SHS windows are present.

Distinguishing Architectural Features (exterior or interior ornaments) The building features concrete sills and an E integral planter.

Ancillary Features / Outbuildings (record outbuildings, major landscape features; use continuation sheet if needed.) None observed

DHR USE ONLY		OFFICIAL EVALUATION		DHR USE ONLY	
NR List Date	SHPO – Appears to meet criteria for NR listing: <input type="checkbox"/> yes <input type="checkbox"/> no <input type="checkbox"/> insufficient info	Date	_____	Init.	_____
<input type="checkbox"/> Owner Objection	KEEPER – Determined eligible: <input type="checkbox"/> yes <input type="checkbox"/> no	Date	_____		
	NR Criteria for Evaluation: <input type="checkbox"/> a <input type="checkbox"/> b <input type="checkbox"/> c <input type="checkbox"/> d (see <i>National Register Bulletin 15</i> , p. 2)				

DESCRIPTION (continued)

Chimney: No. 0 Chimney Material(s): 1. Concrete block 2.
Structural System(s): 1. Concrete block 2. 3.
Foundation Type(s): 1. Continuous 2.
Foundation Material(s): 1. Concrete Block 2.
Main Entrance (stylistic details) At the E within the entrance porch is a replacement wood door with fanlight.

Porch Descriptions (types, locations, roof types, etc.) The E entrance porch is beneath a roof extension. It has been screened and incorporates a stuccoed cylindrical support. There is also a NE screened porch addition inclusive of the former carport.

Condition (overall resource condition): [ ] excellent [x] good [ ] fair [ ] deteriorated [ ] ruinous

Narrative Description of Resource This MV style residence is irregular in form with a W low pitched front gable portion, a front gable E extension which incorporates the main entrance, and NE canted roof former carport which has a large screened porch addition.

Archaeological Remains [ ] Check if Archaeological Form Completed

RESEARCH METHODS (check all that apply)

- [x] FMSF record search (sites/surveys) [ ] library research [ ] building permits [ ] Sanborn maps
[ ] FL State Archives/photo collection [ ] city directory [ ] occupant/owner interview [ ] plat maps
[x] property appraiser / tax records [ ] newspaper files [ ] neighbor interview [ ] Public Lands Survey (DEP)
[x] cultural resource survey (CRAS) [ ] historic photos [ ] interior inspection [ ] HABS/HAER record search
[x] other methods (describe) Historic aerial and aerial photographs

Bibliographic References (give FMSF manuscript # if relevant, use continuation sheet if needed)

OPINION OF RESOURCE SIGNIFICANCE

Appears to meet the criteria for National Register listing individually? [ ] yes [x] no [ ] insufficient information
Appears to meet the criteria for National Register listing as part of a district? [ ] yes [x] no [ ] insufficient information

Explanation of Evaluation (required, whether significant or not; use separate sheet if needed) This building exhibits modifications and does not possess sufficient significance for individual listing in the National Register. It is located in an area which would not comprise a National Register historic district.

Area(s) of Historical Significance (see National Register Bulletin 15, p. 8 for categories: e.g. "architecture", "ethnic heritage", "community planning & development", etc.)
1. 3. 5.
2. 4. 6.

DOCUMENTATION

Accessible Documentation Not Filed with the Site File - including field notes, analysis notes, photos, plans and other important documents
1) Document type Field notes Maintaining organization Janus Research
Document description File or accession #'s
2) Document type Field maps Maintaining organization Janus Research
Document description File or accession #'s

RECORDER INFORMATION

Recorder Name Janus Research Affiliation Janus Research
Recorder Contact Information 1107 N. Ward St., Tampa FL 33607 / (813) 636-8200 / janus@janus-research.com
(address / phone / fax / e-mail)

Required Attachments
1 USGS 7.5' MAP WITH STRUCTURE LOCATION PINPOINTED IN RED
2 LARGE SCALE STREET, PLAT OR PARCEL MAP (available from most property appraiser web sites)
3 PHOTO OF MAIN FACADE, ARCHIVAL B&W PRINT OR DIGITAL IMAGE FILE
If submitting an image file, it must be included on disk or CD AND in hard copy format (plain paper is acceptable). Digital image must be at least 1600 x 1200 pixels, 24-bit color, jpeg or tiff.



PHOTOGRAPH



SKETCH MAP



# USGS QUADRANGLE MAP



Original  
 Update



# HISTORICAL STRUCTURE FORM

## FLORIDA MASTER SITE FILE

Version 4.0 1/07

Site #8 **HI12816**  
Field Date 2-8-2015  
Form Date 3-4-2015  
Recorder # 399

Shaded Fields represent the minimum acceptable level of documentation.  
Consult the *Guide to Historical Structure Forms* for detailed instructions.

Site Name(s) (address if none) 10712 N Central Ave Multiple Listing (DHR only) \_\_\_\_\_  
Survey Project Name I-275 Martin Luther King Blvd to N of Bearss Ave Survey # (DHR only) \_\_\_\_\_  
National Register Category (please check one)  building  structure  district  site  object  
Ownership:  private-profit  private-nonprofit  private-individual  private-nonspecific  city  county  state  federal  Native American  foreign  unknown

### LOCATION & MAPPING

Street Number 10712 Direction N Street Name Central Street Type Avenue Suffix Direction \_\_\_\_\_  
Address: \_\_\_\_\_  
Cross Streets (nearest/between) W side, b/w E Seneca Ave and E 109th Ave  
USGS 7.5 Map Name SULPHUR SPRINGS USGS Date 1987 Plat or Other Map \_\_\_\_\_  
City / Town (within 3 miles) Tampa In City Limits?  yes  no  unknown County Hillsborough  
Township 28S Range 18E Section 13 ¼ section:  NW  SW  SE  NE Irregular-name: \_\_\_\_\_  
Tax Parcel # 095115-0000 Landgrant \_\_\_\_\_  
Subdivision Name Forest Manor Block \_\_\_\_\_ Lot \_\_\_\_\_  
UTM Coordinates: Zone  16  17 Easting 356940 Northing 3103218  
Other Coordinates: X: \_\_\_\_\_ Y: \_\_\_\_\_ Coordinate System & Datum \_\_\_\_\_  
Name of Public Tract (e.g., park) \_\_\_\_\_

### HISTORY

Construction Year: 1961  approximately  year listed or earlier  year listed or later  
Original Use Private Residence (House/Cottage/Cabin) From (year): 1961 To (year): \_\_\_\_\_  
Current Use Private Residence (House/Cottage/Cabin) From (year): \_\_\_\_\_ To (year): 2015  
Other Use \_\_\_\_\_ From (year): \_\_\_\_\_ To (year): \_\_\_\_\_  
Moves:  yes  no  unknown Date: \_\_\_\_\_ Original address \_\_\_\_\_  
Alterations:  yes  no  unknown Date: c. 1970s Nature Sec bars, enclosed E front door  
Additions:  yes  no  unknown Date: \_\_\_\_\_ Nature \_\_\_\_\_  
Architect (last name first): Unknown Builder (last name first): Unknown  
Ownership History (especially original owner, dates, profession, etc.) \_\_\_\_\_

Is the Resource Affected by a Local Preservation Ordinance?  yes  no  unknown Describe \_\_\_\_\_

### DESCRIPTION

Style Masonry Vernacular Exterior Plan Irregular Number of Stories 1  
Exterior Fabric(s) 1. Concrete block 2. Masonry veneer-artificial 3. Stucco  
Roof Type(s) 1. Gable 2. \_\_\_\_\_ 3. \_\_\_\_\_  
Roof Material(s) 1. Built-up 2. \_\_\_\_\_ 3. \_\_\_\_\_  
Roof secondary strucs. (dormers etc.) 1. \_\_\_\_\_ 2. \_\_\_\_\_  
Windows (types, materials, etc.) Metal 1/1 SHS windows are present.

Distinguishing Architectural Features (exterior or interior ornaments) The building features Permastone at the E and decorative metal security bars.

Ancillary Features / Outbuildings (record outbuildings, major landscape features; use continuation sheet if needed.) There is a metal 1-car garage to the W.

DHR USE ONLY		OFFICIAL EVALUATION		DHR USE ONLY	
NR List Date	SHPO – Appears to meet criteria for NR listing: <input type="checkbox"/> yes <input type="checkbox"/> no <input type="checkbox"/> insufficient info	Date	_____	Init.	_____
<input type="checkbox"/> Owner Objection	KEEPER – Determined eligible: <input type="checkbox"/> yes <input type="checkbox"/> no	Date	_____		
	NR Criteria for Evaluation: <input type="checkbox"/> a <input type="checkbox"/> b <input type="checkbox"/> c <input type="checkbox"/> d (see <i>National Register Bulletin 15</i> , p. 2)				

## DESCRIPTION (continued)

Chimney: No. 0 Chimney Material(s): 1. \_\_\_\_\_ 2. \_\_\_\_\_Structural System(s): 1. Concrete block 2. \_\_\_\_\_ 3. \_\_\_\_\_Foundation Type(s): 1. Continuous 2. \_\_\_\_\_Foundation Material(s): 1. Concrete Block 2. \_\_\_\_\_Main Entrance (stylistic details) The main entrance is within the integral carport at the N. The E former main entrance door has been enclosed.Porch Descriptions (types, locations, roof types, etc.) There is an E recessed porch which previously served as the main entrance. It incorporates a turned wood support.Condition (overall resource condition): excellent good fair deteriorated ruinousNarrative Description of Resource This MV style residence is irregular in form with a main side gable roof where the the former entrance porch is recessed at the E. At the N is a roof extension integral 1-bay carport which incorporates turned wood supports.Archaeological Remains \_\_\_\_\_ Check if Archaeological Form Completed

## RESEARCH METHODS (check all that apply)

- |                                                                        |                                           |                                                   |                                                    |
|------------------------------------------------------------------------|-------------------------------------------|---------------------------------------------------|----------------------------------------------------|
| <input checked="" type="checkbox"/> FMSF record search (sites/surveys) | <input type="checkbox"/> library research | <input type="checkbox"/> building permits         | <input type="checkbox"/> Sanborn maps              |
| <input type="checkbox"/> FL State Archives/photo collection            | <input type="checkbox"/> city directory   | <input type="checkbox"/> occupant/owner interview | <input type="checkbox"/> plat maps                 |
| <input checked="" type="checkbox"/> property appraiser / tax records   | <input type="checkbox"/> newspaper files  | <input type="checkbox"/> neighbor interview       | <input type="checkbox"/> Public Lands Survey (DEP) |
| <input checked="" type="checkbox"/> cultural resource survey (CRAS)    | <input type="checkbox"/> historic photos  | <input type="checkbox"/> interior inspection      | <input type="checkbox"/> HABS/HAER record search   |
| <input checked="" type="checkbox"/> other methods (describe) _____     |                                           |                                                   |                                                    |

Bibliographic References (give FMSF manuscript # if relevant, use continuation sheet if needed) \_\_\_\_\_

## OPINION OF RESOURCE SIGNIFICANCE

Appears to meet the criteria for National Register listing individually? yes no insufficient informationAppears to meet the criteria for National Register listing as part of a district? yes no insufficient informationExplanation of Evaluation (required, whether significant or not; use separate sheet if needed) This building does not possess sufficient significance for individual listing in the National Register. It is located in an area which would not comprise a National Register historic district.Area(s) of Historical Significance (see *National Register Bulletin 15*, p. 8 for categories: e.g. "architecture", "ethnic heritage", "community planning & development", etc.)

- |          |          |          |
|----------|----------|----------|
| 1. _____ | 3. _____ | 5. _____ |
| 2. _____ | 4. _____ | 6. _____ |

## DOCUMENTATION

Accessible Documentation Not Filed with the Site File - including field notes, analysis notes, photos, plans and other important documents

- |                                     |                                                |
|-------------------------------------|------------------------------------------------|
| 1) Document type <u>Field notes</u> | Maintaining organization <u>Janus Research</u> |
| Document description _____          | File or accession #'s _____                    |
| 2) Document type <u>Field maps</u>  | Maintaining organization <u>Janus Research</u> |
| Document description _____          | File or accession #'s _____                    |

## RECORDER INFORMATION


Recorder Name Janus Research Affiliation Janus ResearchRecorder Contact Information 1107 N. Ward St., Tampa FL 33607 / (813) 636-8200 / janus@janus-research.com  
(address / phone / fax / e-mail)

## Required Attachments

- ① USGS 7.5' MAP WITH STRUCTURE LOCATION PINPOINTED IN RED
- ② LARGE SCALE STREET, PLAT OR PARCEL MAP (available from most property appraiser web sites)
- ③ PHOTO OF MAIN FACADE, ARCHIVAL B&W PRINT OR DIGITAL IMAGE FILE

If submitting an image file, it must be included on disk or CD AND in hard copy format (plain paper is acceptable).  
Digital image must be at least 1600 x 1200 pixels, 24-bit color, jpeg or tiff.

PHOTOGRAPH



SKETCH MAP



# USGS QUADRANGLE MAP



Original  
 Update



# HISTORICAL STRUCTURE FORM

## FLORIDA MASTER SITE FILE

Version 4.0 1/07

Site #8 **HI12817**  
Field Date 2-8-2015  
Form Date 3-4-2015  
Recorder # 500

Shaded Fields represent the minimum acceptable level of documentation.  
Consult the *Guide to Historical Structure Forms* for detailed instructions.

Site Name(s) (address if none) 10714 N Central Ave Multiple Listing (DHR only) \_\_\_\_\_  
Survey Project Name I-275 Martin Luther King Blvd to N of Bearss Ave Survey # (DHR only) \_\_\_\_\_  
National Register Category (please check one)  building  structure  district  site  object  
Ownership:  private-profit  private-nonprofit  private-individual  private-nonspecific  city  county  state  federal  Native American  foreign  unknown

### LOCATION & MAPPING

Street Number 10714 Direction N Street Name Central Street Type Avenue Suffix Direction \_\_\_\_\_  
Address: \_\_\_\_\_  
Cross Streets (nearest/between) W side, b/w E Seneca Ave and E 109th Ave  
USGS 7.5 Map Name SULPHUR SPRINGS USGS Date 1987 Plat or Other Map \_\_\_\_\_  
City / Town (within 3 miles) Tampa In City Limits?  yes  no  unknown County Hillsborough  
Township 28S Range 18E Section 13 1/4 section:  NW  SW  SE  NE Irregular-name: \_\_\_\_\_  
Tax Parcel # 095116-0000 Landgrant \_\_\_\_\_  
Subdivision Name Forest Manor Block \_\_\_\_\_ Lot \_\_\_\_\_  
UTM Coordinates: Zone  16  17 Easting 356941 Northing 3103236  
Other Coordinates: X: \_\_\_\_\_ Y: \_\_\_\_\_ Coordinate System & Datum \_\_\_\_\_  
Name of Public Tract (e.g., park) \_\_\_\_\_

### HISTORY

Construction Year: 1961  approximately  year listed or earlier  year listed or later  
Original Use Private Residence (House/Cottage/Cabin) From (year): 1961 To (year): \_\_\_\_\_  
Current Use Private Residence (House/Cottage/Cabin) From (year): \_\_\_\_\_ To (year): 2015  
Other Use \_\_\_\_\_ From (year): \_\_\_\_\_ To (year): \_\_\_\_\_  
Moves:  yes  no  unknown Date: \_\_\_\_\_ Original address \_\_\_\_\_  
Alterations:  yes  no  unknown Date: c.1980s Nature Carport encl, entrance relocated  
Additions:  yes  no  unknown Date: \_\_\_\_\_ Nature \_\_\_\_\_  
Architect (last name first): Unknown Builder (last name first): Unknown  
Ownership History (especially original owner, dates, profession, etc.) \_\_\_\_\_

Is the Resource Affected by a Local Preservation Ordinance?  yes  no  unknown Describe \_\_\_\_\_

### DESCRIPTION

Style Masonry Vernacular Exterior Plan Irregular Number of Stories 1  
Exterior Fabric(s) 1. Concrete block 2. Wood siding 3. \_\_\_\_\_  
Roof Type(s) 1. Gable 2. Flat 3. \_\_\_\_\_  
Roof Material(s) 1. Built-up 2. \_\_\_\_\_ 3. \_\_\_\_\_  
Roof secondary strucs. (dormers etc.) 1. \_\_\_\_\_ 2. \_\_\_\_\_  
Windows (types, materials, etc.) Metal 1/1 and 2/2 SHS, 1-light fixed, and 1-light casement windows are present.

Distinguishing Architectural Features (exterior or interior ornaments) The building features faux shutters and concrete sills.

Ancillary Features / Outbuildings (record outbuildings, major landscape features; use continuation sheet if needed.) There is a 1-car carport to the E.

DHR USE ONLY		OFFICIAL EVALUATION		DHR USE ONLY	
NR List Date	SHPO – Appears to meet criteria for NR listing: <input type="checkbox"/> yes <input type="checkbox"/> no <input type="checkbox"/> insufficient info	Date	_____	Init.	_____
<input type="checkbox"/> Owner Objection	KEEPER – Determined eligible: <input type="checkbox"/> yes <input type="checkbox"/> no	Date	_____		
	NR Criteria for Evaluation: <input type="checkbox"/> a <input type="checkbox"/> b <input type="checkbox"/> c <input type="checkbox"/> d (see <i>National Register Bulletin 15</i> , p. 2)				

DESCRIPTION (continued)

Chimney: No. 0 Chimney Material(s): 1. Concrete block 2.
Structural System(s): 1. Concrete block 2. 3.
Foundation Type(s): 1. Continuous 2.
Foundation Material(s): 1. Concrete Block 2.
Main Entrance (stylistic details) The main entrance has been enclosed and relocated to the NE end enclosed carport. It is a panel door with fanlight.
Porch Descriptions (types, locations, roof types, etc.) None observed

Condition (overall resource condition): [ ]excellent [x]good [ ]fair [ ]deteriorated [ ]ruinous
Narrative Description of Resource This MV style residence is irregular in form with a main side gable roof and NE flat roof extension carport. This carport has been enclosed with vertical wood siding and the main entrance is now within the S elevation of the former carport.
Archaeological Remains [ ]Check if Archaeological Form Completed

RESEARCH METHODS (check all that apply)

[x]FMSF record search (sites/surveys) [ ]library research [ ]building permits [ ]Sanborn maps
[ ]FL State Archives/photo collection [ ]city directory [ ]occupant/owner interview [ ]plat maps
[x]property appraiser / tax records [ ]newspaper files [ ]neighbor interview [ ]Public Lands Survey (DEP)
[x]cultural resource survey (CRAS) [ ]historic photos [ ]interior inspection [ ]HABS/HAER record search
[x]other methods (describe) Historic aerial and aerial photographs
Bibliographic References (give FMSF manuscript # if relevant, use continuation sheet if needed)

OPINION OF RESOURCE SIGNIFICANCE

Appears to meet the criteria for National Register listing individually? [ ]yes [x]no [ ]insufficient information
Appears to meet the criteria for National Register listing as part of a district? [ ]yes [x]no [ ]insufficient information
Explanation of Evaluation (required, whether significant or not; use separate sheet if needed) This building exhibits modifications and does not possess sufficient significance for individual listing in the National Register. It is located in an area which would not comprise a National Register historic district.
Area(s) of Historical Significance (see National Register Bulletin 15, p. 8 for categories: e.g. "architecture", "ethnic heritage", "community planning & development", etc.)
1. 3. 5.
2. 4. 6.

DOCUMENTATION

Accessible Documentation Not Filed with the Site File - including field notes, analysis notes, photos, plans and other important documents
1) Document type Field notes Maintaining organization Janus Research
Document description File or accession #'s
2) Document type Field maps Maintaining organization Janus Research
Document description File or accession #'s

RECORDER INFORMATION

Recorder Name Janus Research Affiliation Janus Research
Recorder Contact Information 1107 N. Ward St., Tampa FL 33607 / (813) 636-8200 / janus@janus-research.com
(address / phone / fax / e-mail)

Required Attachments
1 USGS 7.5' MAP WITH STRUCTURE LOCATION PINPOINTED IN RED
2 LARGE SCALE STREET, PLAT OR PARCEL MAP (available from most property appraiser web sites)
3 PHOTO OF MAIN FACADE, ARCHIVAL B&W PRINT OR DIGITAL IMAGE FILE
If submitting an image file, it must be included on disk or CD AND in hard copy format (plain paper is acceptable). Digital image must be at least 1600 x 1200 pixels, 24-bit color, jpeg or tiff.



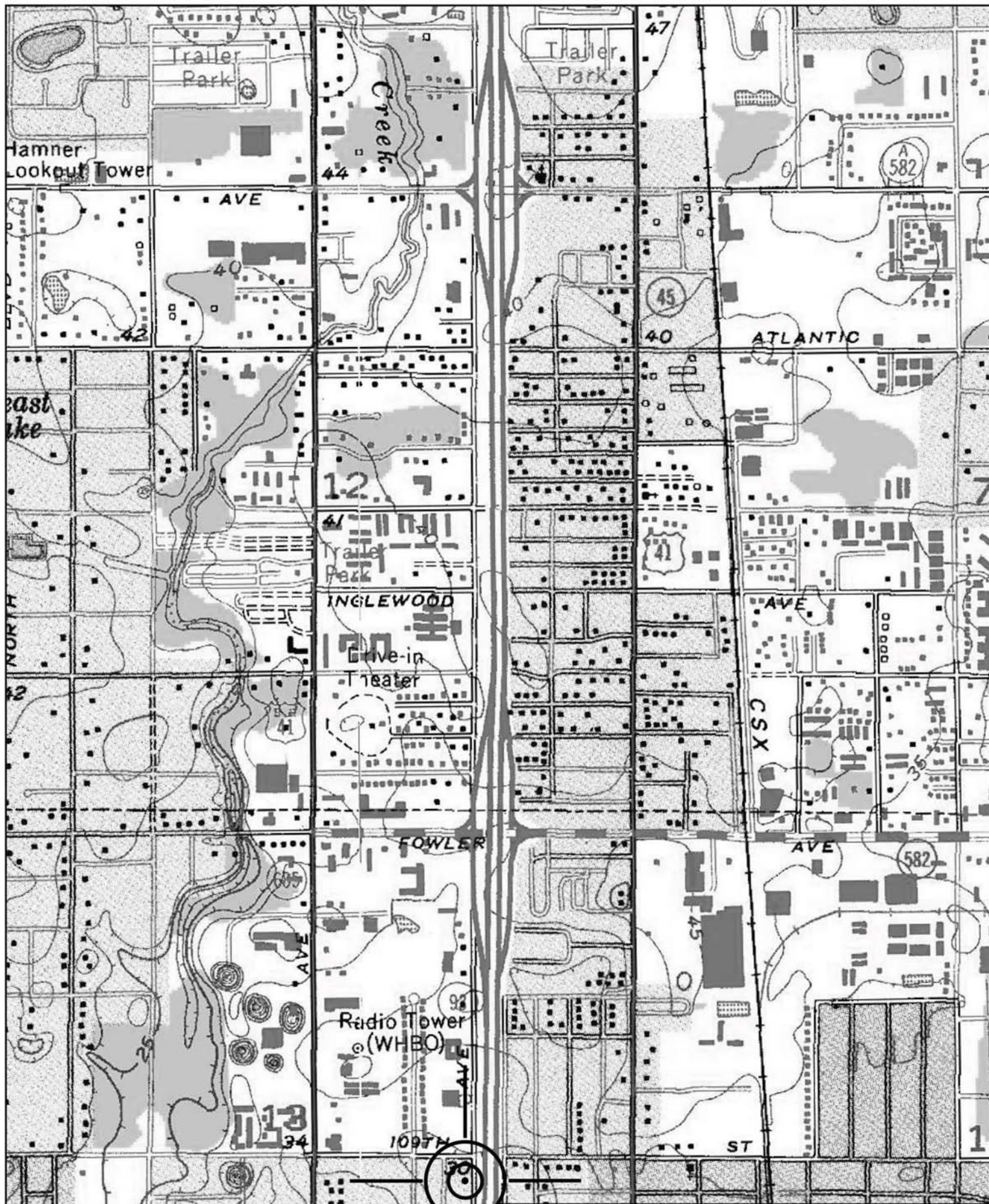
PHOTOGRAPH



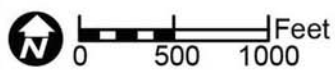
SKETCH MAP



# USGS QUADRANGLE MAP



Location of 8HI12817  
USGS Quadrangle: Sulphur Springs (1956 PR 1981)



Original  
 Update



# HISTORICAL STRUCTURE FORM

## FLORIDA MASTER SITE FILE

Version 4.0 1/07

Site #8 **HI12818**  
Field Date 2-8-2015  
Form Date 3-4-2015  
Recorder # 501

Shaded Fields represent the minimum acceptable level of documentation.  
Consult the *Guide to Historical Structure Forms* for detailed instructions.

Site Name(s) (address if none) 10718 N Central Ave Multiple Listing (DHR only) \_\_\_\_\_  
Survey Project Name I-275 Martin Luther King Blvd to N of Bearss Ave Survey # (DHR only) \_\_\_\_\_  
National Register Category (please check one)  building  structure  district  site  object  
Ownership:  private-profit  private-nonprofit  private-individual  private-nonspecific  city  county  state  federal  Native American  foreign  unknown

### LOCATION & MAPPING

Street Number 10718 Direction N Street Name Central Street Type Avenue Suffix Direction \_\_\_\_\_  
Address: \_\_\_\_\_  
Cross Streets (nearest/between) W side, b/w E Seneca Ave and E 109th Ave  
USGS 7.5 Map Name SULPHUR SPRINGS USGS Date 1987 Plat or Other Map \_\_\_\_\_  
City / Town (within 3 miles) Tampa In City Limits?  yes  no  unknown County Hillsborough  
Township 28S Range 18E Section 13 ¼ section:  NW  SW  SE  NE Irregular-name: \_\_\_\_\_  
Tax Parcel # 095118-0000 Landgrant \_\_\_\_\_  
Subdivision Name Forest Manor Block \_\_\_\_\_ Lot \_\_\_\_\_  
UTM Coordinates: Zone  16  17 Easting 356941 Northing 3103281  
Other Coordinates: X: \_\_\_\_\_ Y: \_\_\_\_\_ Coordinate System & Datum \_\_\_\_\_  
Name of Public Tract (e.g., park) \_\_\_\_\_

### HISTORY

Construction Year: 1961  approximately  year listed or earlier  year listed or later  
Original Use Private Residence (House/Cottage/Cabin) From (year): 1961 To (year): \_\_\_\_\_  
Current Use Private Residence (House/Cottage/Cabin) From (year): \_\_\_\_\_ To (year): 2015  
Other Use \_\_\_\_\_ From (year): \_\_\_\_\_ To (year): \_\_\_\_\_  
Moves:  yes  no  unknown Date: \_\_\_\_\_ Original address \_\_\_\_\_  
Alterations:  yes  no  unknown Date: c. 1980s Nature Sec bars, faux shutters  
Additions:  yes  no  unknown Date: \_\_\_\_\_ Nature \_\_\_\_\_  
Architect (last name first): Unknown Builder (last name first): Unknown  
Ownership History (especially original owner, dates, profession, etc.) \_\_\_\_\_

Is the Resource Affected by a Local Preservation Ordinance?  yes  no  unknown Describe \_\_\_\_\_

### DESCRIPTION

Style Masonry Vernacular Exterior Plan Rectangular Number of Stories 1  
Exterior Fabric(s) 1. Concrete block 2. Masonry veneer-artificial 3. \_\_\_\_\_  
Roof Type(s) 1. Gable 2. \_\_\_\_\_ 3. \_\_\_\_\_  
Roof Material(s) 1. Composition shingles 2. \_\_\_\_\_ 3. \_\_\_\_\_  
Roof secondary strucs. (dormers etc.) 1. \_\_\_\_\_ 2. \_\_\_\_\_  
Windows (types, materials, etc.) Metal 1/1 SHS windows are present.

Distinguishing Architectural Features (exterior or interior ornaments) The building features faux brick veneer, faux shutters, and decorative metal security bars/door.

Ancillary Features / Outbuildings (record outbuildings, major landscape features; use continuation sheet if needed.) There is a metal carport with fabric awning at the N.

DHR USE ONLY		OFFICIAL EVALUATION		DHR USE ONLY	
NR List Date	SHPO – Appears to meet criteria for NR listing: <input type="checkbox"/> yes <input type="checkbox"/> no <input type="checkbox"/> insufficient info	Date	_____	Init.	_____
<input type="checkbox"/> Owner Objection	KEEPER – Determined eligible: <input type="checkbox"/> yes <input type="checkbox"/> no	Date	_____		
	NR Criteria for Evaluation: <input type="checkbox"/> a <input type="checkbox"/> b <input type="checkbox"/> c <input type="checkbox"/> d (see <i>National Register Bulletin 15</i> , p. 2)				

DESCRIPTION (continued)

Chimney: No. 0 Chimney Material(s): 1. Concrete block 2.
Structural System(s): 1. Concrete block 2. 3.
Foundation Type(s): 1. Continuous 2.
Foundation Material(s): 1. Concrete Block 2.
Main Entrance (stylistic details) Within the E entrance porch is a wood panel door with 9 fixed inset lights.

Porch Descriptions (types, locations, roof types, etc.) The E entrance porch is beneath a roof extension and incorporates simple wood supports.

Condition (overall resource condition): [ ]excellent [x]good [ ]fair [ ]deteriorated [ ]ruinous

Narrative Description of Resource This MV style residence is rectangular in form with a main side gable roof, E roof extension entrance, and N building end integral 1-bay garage beneath a slight roof extension.

Archaeological Remains [ ]Check if Archaeological Form Completed

RESEARCH METHODS (check all that apply)

- [x]FMSF record search (sites/surveys) [ ]library research [ ]building permits [ ]Sanborn maps
[ ]FL State Archives/photo collection [ ]city directory [ ]occupant/owner interview [ ]plat maps
[x]property appraiser / tax records [ ]newspaper files [ ]neighbor interview [ ]Public Lands Survey (DEP)
[x]cultural resource survey (CRAS) [ ]historic photos [ ]interior inspection [ ]HABS/HAER record search
[x]other methods (describe) Historic aerial and aerial photographs

Bibliographic References (give FMSF manuscript # if relevant, use continuation sheet if needed)

OPINION OF RESOURCE SIGNIFICANCE

Appears to meet the criteria for National Register listing individually? [ ]yes [x]no [ ]insufficient information

Appears to meet the criteria for National Register listing as part of a district? [ ]yes [x]no [ ]insufficient information

Explanation of Evaluation (required, whether significant or not; use separate sheet if needed) This building does not possess sufficient significance for individual listing in the National Register. It is located in an area which would not comprise a National Register historic district.

Area(s) of Historical Significance (see National Register Bulletin 15, p. 8 for categories: e.g. "architecture", "ethnic heritage", "community planning & development", etc.)
1. 3. 5.
2. 4. 6.

DOCUMENTATION

- Accessible Documentation Not Filed with the Site File - including field notes, analysis notes, photos, plans and other important documents
1) Document type Field notes Maintaining organization Janus Research
Document description File or accession #'s
2) Document type Field maps Maintaining organization Janus Research
Document description File or accession #'s

RECORDER INFORMATION

Recorder Name Janus Research Affiliation Janus Research
Recorder Contact Information 1107 N. Ward St., Tampa FL 33607 / (813) 636-8200 / janus@janus-research.com
(address / phone / fax / e-mail)

Required Attachments
1 USGS 7.5' MAP WITH STRUCTURE LOCATION PINPOINTED IN RED
2 LARGE SCALE STREET, PLAT OR PARCEL MAP (available from most property appraiser web sites)
3 PHOTO OF MAIN FACADE, ARCHIVAL B&W PRINT OR DIGITAL IMAGE FILE
If submitting an image file, it must be included on disk or CD AND in hard copy format (plain paper is acceptable). Digital image must be at least 1600 x 1200 pixels, 24-bit color, jpeg or tiff.

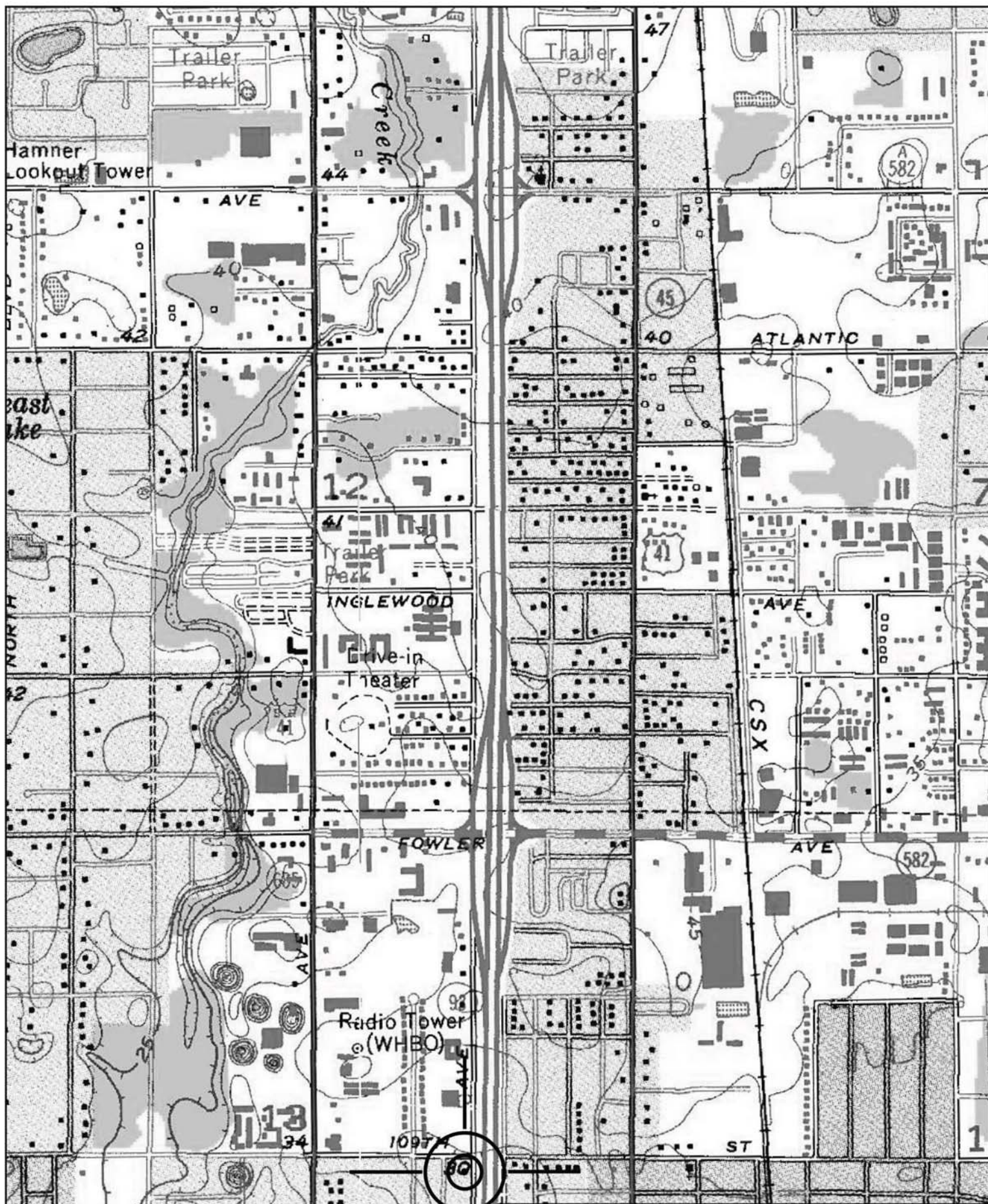
PHOTOGRAPH



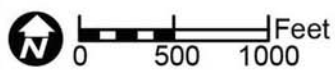
SKETCH MAP



# USGS QUADRANGLE MAP



Location of 8HI12818  
USGS Quadrangle: Sulphur Springs (1956 PR 1981)



Original  
 Update



# HISTORICAL STRUCTURE FORM

## FLORIDA MASTER SITE FILE

Version 4.0 1/07

Site #8 **HI12819**  
Field Date 1-30-2015  
Form Date 2-9-2015  
Recorder # 490

Shaded Fields represent the minimum acceptable level of documentation.  
Consult the *Guide to Historical Structure Forms* for detailed instructions.

Site Name(s) (address if none) 10905 N Florence Ave Multiple Listing (DHR only) \_\_\_\_\_  
Survey Project Name I-275 Martin Luther King Blvd to N of Bearss Ave Survey # (DHR only) \_\_\_\_\_  
National Register Category (please check one)  building  structure  district  site  object  
Ownership:  private-profit  private-nonprofit  private-individual  private-nonspecific  city  county  state  federal  Native American  foreign  unknown

### LOCATION & MAPPING

Street Number 10905 Direction N Street Name Florence Street Type Avenue Suffix Direction \_\_\_\_\_  
Address: \_\_\_\_\_  
Cross Streets (nearest/between) E side, b/w E 109th Ave and E 112th Ave  
USGS 7.5 Map Name SULPHUR SPRINGS USGS Date 1987 Plat or Other Map \_\_\_\_\_  
City / Town (within 3 miles) Tampa In City Limits?  yes  no  unknown County Hillsborough  
Township 28S Range 18E Section 13 ¼ section:  NW  SW  SE  NE Irregular-name: \_\_\_\_\_  
Tax Parcel # 095363-0000 Landgrant \_\_\_\_\_  
Subdivision Name Central Heights Block \_\_\_\_\_ Lot \_\_\_\_\_  
UTM Coordinates: Zone  16  17 Easting 357068 Northing 3103351  
Other Coordinates: X: \_\_\_\_\_ Y: \_\_\_\_\_ Coordinate System & Datum \_\_\_\_\_  
Name of Public Tract (e.g., park) \_\_\_\_\_

### HISTORY

Construction Year: 1959  approximately  year listed or earlier  year listed or later  
Original Use Private Residence (House/Cottage/Cabin) From (year): 1959 To (year): \_\_\_\_\_  
Current Use Private Residence (House/Cottage/Cabin) From (year): \_\_\_\_\_ To (year): 2015  
Other Use \_\_\_\_\_ From (year): \_\_\_\_\_ To (year): \_\_\_\_\_  
Moves:  yes  no  unknown Date: \_\_\_\_\_ Original address \_\_\_\_\_  
Alterations:  yes  no  unknown Date: c. 1980s Nature Windows/doors replaced  
Additions:  yes  no  unknown Date: c. 1980s Nature E shed roof additions  
Architect (last name first): Unknown Builder (last name first): Unknown  
Ownership History (especially original owner, dates, profession, etc.) \_\_\_\_\_

Is the Resource Affected by a Local Preservation Ordinance?  yes  no  unknown Describe \_\_\_\_\_

### DESCRIPTION

Style Masonry Vernacular Exterior Plan Irregular Number of Stories 1  
Exterior Fabric(s) 1. Stucco 2. \_\_\_\_\_ 3. \_\_\_\_\_  
Roof Type(s) 1. Hip 2. Shed 3. \_\_\_\_\_  
Roof Material(s) 1. Composition shingles 2. Built-up 3. \_\_\_\_\_  
Roof secondary strucs. (dormers etc.) 1. \_\_\_\_\_ 2. \_\_\_\_\_  
Windows (types, materials, etc.) Metal replacement 2/2 SHS windows are present.

Distinguishing Architectural Features (exterior or interior ornaments) The building features faux brick veneer and concrete sills.

Ancillary Features / Outbuildings (record outbuildings, major landscape features; use continuation sheet if needed.) None observed

DHR USE ONLY		OFFICIAL EVALUATION		DHR USE ONLY	
NR List Date	SHPO – Appears to meet criteria for NR listing: <input type="checkbox"/> yes <input type="checkbox"/> no <input type="checkbox"/> insufficient info	Date	_____	Init.	_____
<input type="checkbox"/> Owner Objection	KEEPER – Determined eligible: <input type="checkbox"/> yes <input type="checkbox"/> no	Date	_____		
	NR Criteria for Evaluation: <input type="checkbox"/> a <input type="checkbox"/> b <input type="checkbox"/> c <input type="checkbox"/> d (see <i>National Register Bulletin 15</i> , p. 2)				

DESCRIPTION (continued)

Chimney: No. 0 Chimney Material(s): 1. Concrete block 2.
Structural System(s): 1. Concrete block 2. 3.
Foundation Type(s): 1. Continuous 2.
Foundation Material(s): 1. Concrete Block 2.
Main Entrance (stylistic details) At the W facade is a replacement panel door.

Porch Descriptions (types, locations, roof types, etc.) There is a small W entrance porch beneath a roof extension, which incorporates stuccoed supports.

Condition (overall resource condition): [ ]excellent [x]good [ ]fair [ ]deteriorated [ ]ruinous

Narrative Description of Resource This MV style residence is irregular in form with a main hip roof, W roof extension porch, and shed roof additions at the E. An integral carport is at the SW corner of the building.

Archaeological Remains [ ]Check if Archaeological Form Completed

RESEARCH METHODS (check all that apply)

- [x]FMSF record search (sites/surveys) [ ]library research [ ]building permits [ ]Sanborn maps
[ ]FL State Archives/photo collection [ ]city directory [ ]occupant/owner interview [ ]plat maps
[x]property appraiser / tax records [ ]newspaper files [ ]neighbor interview [ ]Public Lands Survey (DEP)
[x]cultural resource survey (CRAS) [ ]historic photos [ ]interior inspection [ ]HABS/HAER record search
[x]other methods (describe) Historic aerial and aerial photographs

Bibliographic References (give FMSF manuscript # if relevant, use continuation sheet if needed)

OPINION OF RESOURCE SIGNIFICANCE

Appears to meet the criteria for National Register listing individually? [ ]yes [x]no [ ]insufficient information

Appears to meet the criteria for National Register listing as part of a district? [ ]yes [x]no [ ]insufficient information

Explanation of Evaluation (required, whether significant or not; use separate sheet if needed) This building does not possess sufficient significance for individual listing in the National Register. It is located in an area of altered historic resources which would not comprise a National Register Historic District.

Area(s) of Historical Significance (see National Register Bulletin 15, p. 8 for categories: e.g. "architecture", "ethnic heritage", "community planning & development", etc.)
1. 2. 3. 4. 5. 6.

DOCUMENTATION

- Accessible Documentation Not Filed with the Site File - including field notes, analysis notes, photos, plans and other important documents
1) Document type Field notes Maintaining organization Janus Research
Document description File or accession #'s
2) Document type Field maps Maintaining organization Janus Research
Document description File or accession #'s

RECORDER INFORMATION

Recorder Name Janus Research Affiliation Janus Research
Recorder Contact Information 1107 N. Ward St., Tampa FL 33607 / (813) 636-8200 / janus@janus-research.com
(address / phone / fax / e-mail)

Required Attachments
1 USGS 7.5' MAP WITH STRUCTURE LOCATION PINPOINTED IN RED
2 LARGE SCALE STREET, PLAT OR PARCEL MAP (available from most property appraiser web sites)
3 PHOTO OF MAIN FACADE, ARCHIVAL B&W PRINT OR DIGITAL IMAGE FILE
If submitting an image file, it must be included on disk or CD AND in hard copy format (plain paper is acceptable). Digital image must be at least 1600 x 1200 pixels, 24-bit color, jpeg or tiff.



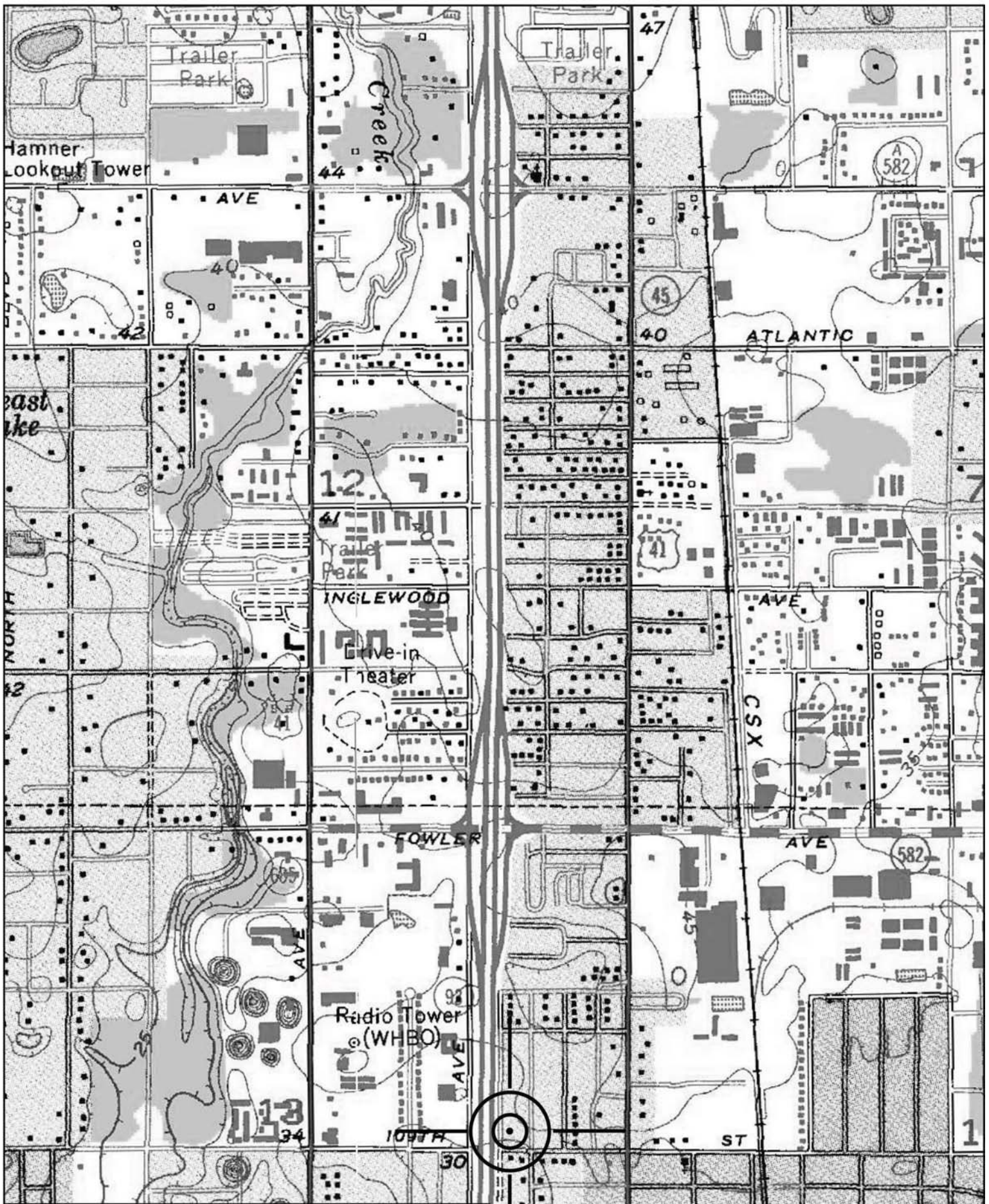
PHOTOGRAPH



SKETCH MAP



# USGS QUADRANGLE MAP



Location of 8HI12819  
USGS Quadrangle: Sulphur Springs (1956 PR 1981)



Original  
 Update



# HISTORICAL STRUCTURE FORM

## FLORIDA MASTER SITE FILE

Version 4.0 1/07

Site #8 **HI12826**  
Field Date 1-30-2015  
Form Date 2-10-2015  
Recorder # 497

Shaded Fields represent the minimum acceptable level of documentation.  
Consult the *Guide to Historical Structure Forms* for detailed instructions.

Site Name(s) (address if none) 10919 N Florence Ave Multiple Listing (DHR only) \_\_\_\_\_  
Survey Project Name I-275 Martin Luther King Blvd to N of Bearss Ave Survey # (DHR only) \_\_\_\_\_  
National Register Category (please check one)  building  structure  district  site  object  
Ownership:  private-profit  private-nonprofit  private-individual  private-nonspecific  city  county  state  federal  Native American  foreign  unknown

### LOCATION & MAPPING

Street Number 10919 Direction N Street Name Florence Street Type Avenue Suffix Direction \_\_\_\_\_  
Address: \_\_\_\_\_  
Cross Streets (nearest / between) E side, b/w E 109th Ave and E 112th Ave  
USGS 7.5 Map Name SULPHUR SPRINGS USGS Date 1987 Plat or Other Map \_\_\_\_\_  
City / Town (within 3 miles) Tampa In City Limits?  yes  no  unknown County Hillsborough  
Township 28S Range 18E Section 13 ¼ section:  NW  SW  SE  NE Irregular-name: \_\_\_\_\_  
Tax Parcel # 095356-0000 Landgrant \_\_\_\_\_  
Subdivision Name Balincort Heights Block \_\_\_\_\_ Lot \_\_\_\_\_  
UTM Coordinates: Zone  16  17 Easting 357072 Northing 3103502  
Other Coordinates: X: \_\_\_\_\_ Y: \_\_\_\_\_ Coordinate System & Datum \_\_\_\_\_  
Name of Public Tract (e.g., park) \_\_\_\_\_

### HISTORY

Construction Year: 1959  approximately  year listed or earlier  year listed or later  
Original Use Private Residence (House/Cottage/Cabin) From (year): 1959 To (year): \_\_\_\_\_  
Current Use Private Residence (House/Cottage/Cabin) From (year): \_\_\_\_\_ To (year): 2015  
Other Use \_\_\_\_\_ From (year): \_\_\_\_\_ To (year): \_\_\_\_\_  
Moves:  yes  no  unknown Date: \_\_\_\_\_ Original address \_\_\_\_\_  
Alterations:  yes  no  unknown Date: c. 1980s Nature Stucco, garage encl, windows/doors  
Additions:  yes  no  unknown Date: \_\_\_\_\_ Nature \_\_\_\_\_  
Architect (last name first): Unknown Builder (last name first): Unknown  
Ownership History (especially original owner, dates, profession, etc.) \_\_\_\_\_

Is the Resource Affected by a Local Preservation Ordinance?  yes  no  unknown Describe \_\_\_\_\_

### DESCRIPTION

Style Masonry Vernacular Exterior Plan Rectangular Number of Stories 1  
Exterior Fabric(s) 1. Stucco 2. \_\_\_\_\_ 3. \_\_\_\_\_  
Roof Type(s) 1. Hip 2. \_\_\_\_\_ 3. \_\_\_\_\_  
Roof Material(s) 1. Built-up 2. \_\_\_\_\_ 3. \_\_\_\_\_  
Roof secondary strucs. (dormers etc.) 1. \_\_\_\_\_ 2. \_\_\_\_\_  
Windows (types, materials, etc.) Metal replacement 1/1 and 2/2 SHS windows are present.

Distinguishing Architectural Features (exterior or interior ornaments) The building features stone veneer at the W wall, textured stucco, and concrete sills.

Ancillary Features / Outbuildings (record outbuildings, major landscape features; use continuation sheet if needed.) None observed

DHR USE ONLY		OFFICIAL EVALUATION		DHR USE ONLY	
NR List Date	SHPO – Appears to meet criteria for NR listing: <input type="checkbox"/> yes <input type="checkbox"/> no <input type="checkbox"/> insufficient info	Date	_____	Init.	_____
<input type="checkbox"/> Owner Objection	KEEPER – Determined eligible: <input type="checkbox"/> yes <input type="checkbox"/> no	Date	_____		
	NR Criteria for Evaluation: <input type="checkbox"/> a <input type="checkbox"/> b <input type="checkbox"/> c <input type="checkbox"/> d (see <i>National Register Bulletin 15</i> , p. 2)				

DESCRIPTION (continued)

Chimney: No. 0 Chimney Material(s): 1. Concrete block 2.
Structural System(s): 1. Concrete block 2. 3.
Foundation Type(s): 1. Continuous 2.
Foundation Material(s): 1. Concrete Block 2.
Main Entrance (stylistic details) At the W facade is a replacement door with glass door in front.

Porch Descriptions (types, locations, roof types, etc.) There is a W shed roof extension porch with decorative wrought iron supports.

Condition (overall resource condition): [ ]excellent [x]good [ ]fair [ ]deteriorated [ ]ruinous

Narrative Description of Resource This MV style residence is rectangular in form with a hipped roof and W roof extension entrance porch. A garage has been enclosed at the SW of the building and it has sustained a NH textured stucco treatment.

Archaeological Remains [ ]Check if Archaeological Form Completed

RESEARCH METHODS (check all that apply)

- [x]FMSF record search (sites/surveys) [ ]library research [ ]building permits [ ]Sanborn maps
[ ]FL State Archives/photo collection [ ]city directory [ ]occupant/owner interview [ ]plat maps
[x]property appraiser / tax records [ ]newspaper files [ ]neighbor interview [ ]Public Lands Survey (DEP)
[x]cultural resource survey (CRAS) [ ]historic photos [ ]interior inspection [ ]HABS/HAER record search
[x]other methods (describe) Historic aerial and aerial photographs

Bibliographic References (give FMSF manuscript # if relevant, use continuation sheet if needed)

OPINION OF RESOURCE SIGNIFICANCE

Appears to meet the criteria for National Register listing individually? [ ]yes [x]no [ ]insufficient information
Appears to meet the criteria for National Register listing as part of a district? [ ]yes [x]no [ ]insufficient information

Explanation of Evaluation (required, whether significant or not; use separate sheet if needed) This building exhibits modifications and does not possess sufficient significance for individual listing in the National Register. It is located in an area of altered historic resources which would not comprise a National Register Historic District.

Area(s) of Historical Significance (see National Register Bulletin 15, p. 8 for categories: e.g. "architecture", "ethnic heritage", "community planning & development", etc.)
1. 3. 5.
2. 4. 6.

DOCUMENTATION

Accessible Documentation Not Filed with the Site File - including field notes, analysis notes, photos, plans and other important documents
1) Document type Field notes Maintaining organization Janus Research
Document description File or accession #'s
2) Document type Field maps Maintaining organization Janus Research
Document description File or accession #'s

RECORDER INFORMATION

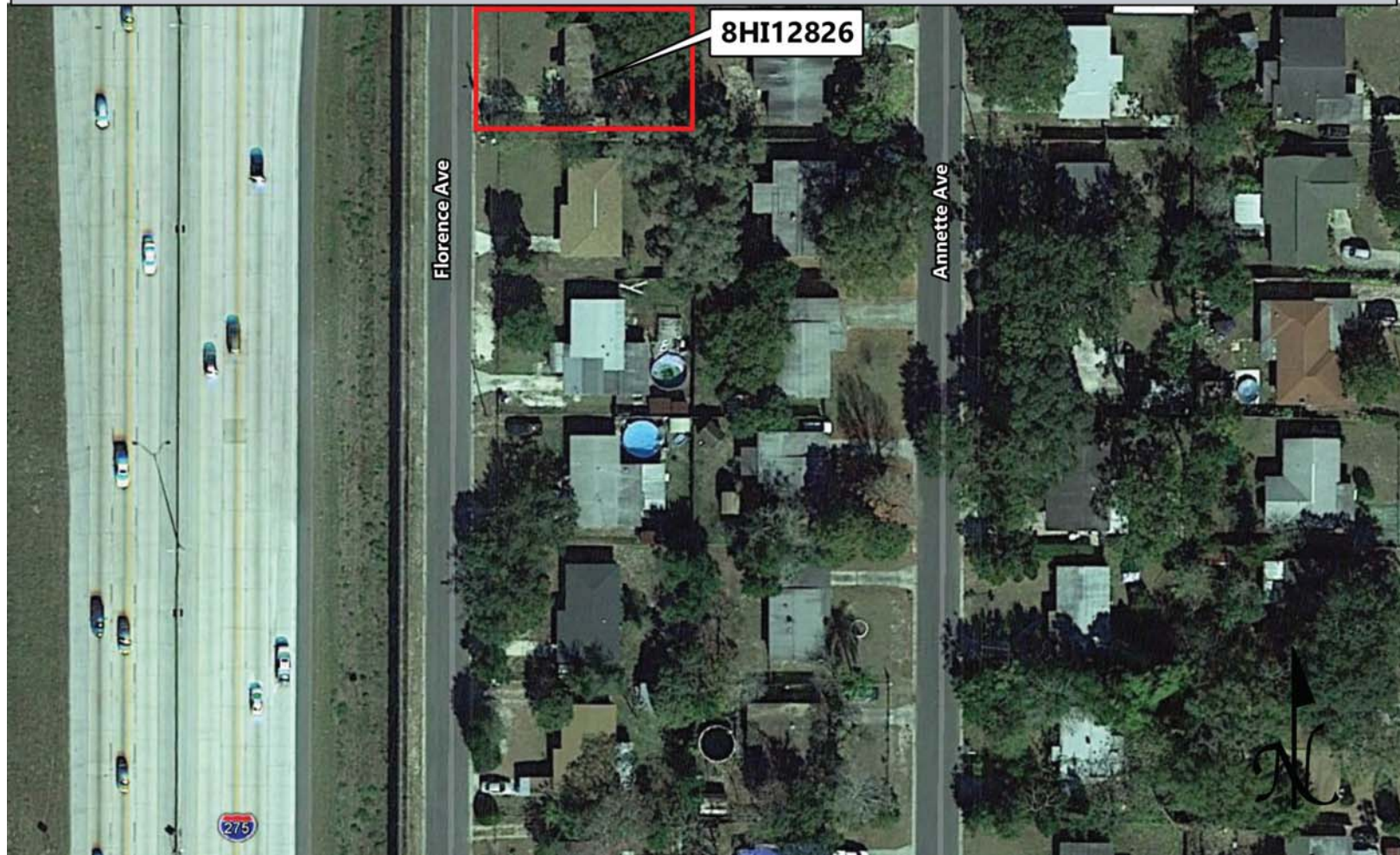
Recorder Name Janus Research Affiliation Janus Research
Recorder Contact Information 1107 N. Ward St., Tampa FL 33607 / (813) 636-8200 / janus@janus-research.com
(address / phone / fax / e-mail)

Required Attachments
1 USGS 7.5' MAP WITH STRUCTURE LOCATION PINPOINTED IN RED
2 LARGE SCALE STREET, PLAT OR PARCEL MAP (available from most property appraiser web sites)
3 PHOTO OF MAIN FACADE, ARCHIVAL B&W PRINT OR DIGITAL IMAGE FILE
If submitting an image file, it must be included on disk or CD AND in hard copy format (plain paper is acceptable). Digital image must be at least 1600 x 1200 pixels, 24-bit color, jpeg or tiff.

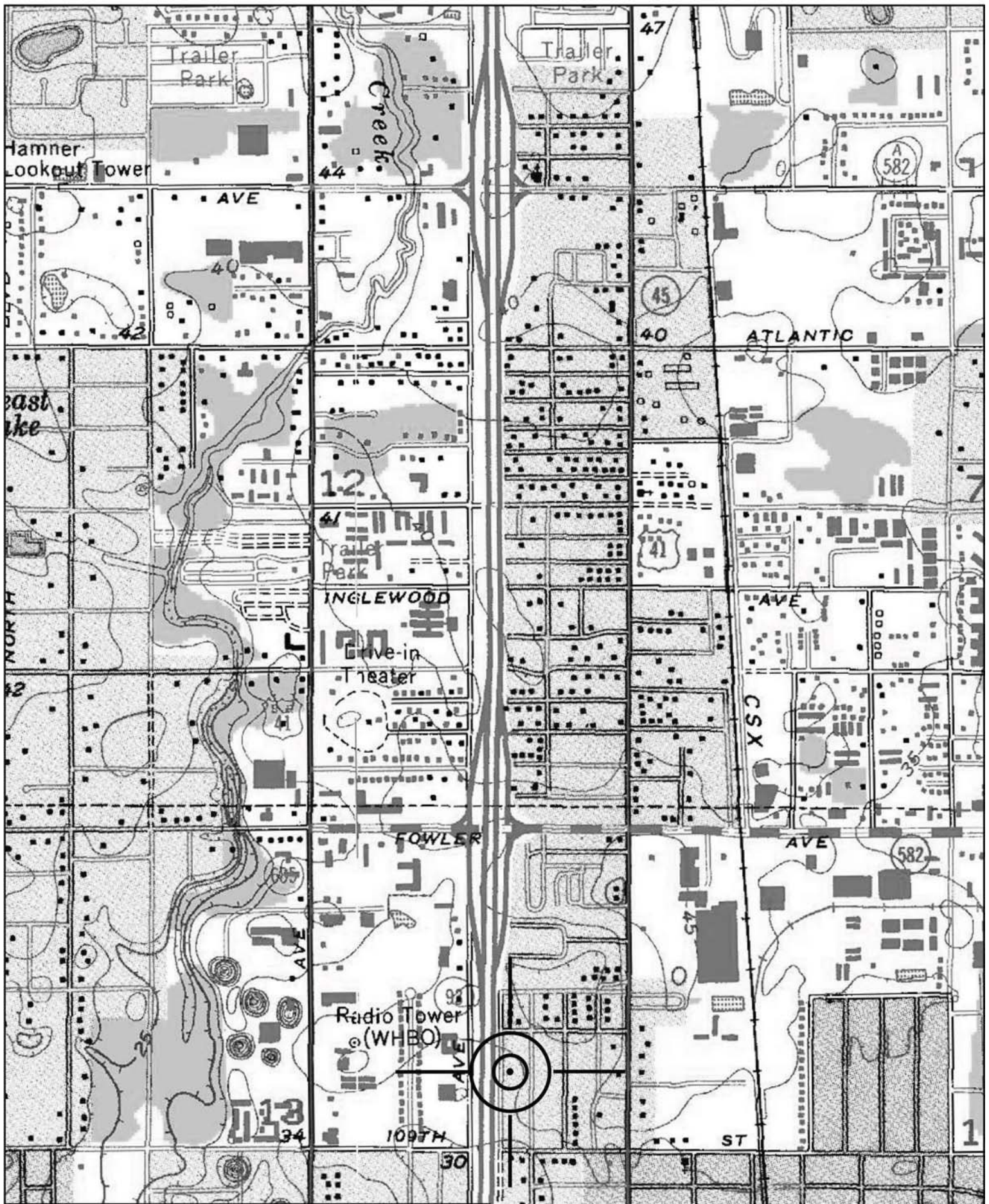
PHOTOGRAPH



SKETCH MAP



# USGS QUADRANGLE MAP



Location of 8HI12826  
USGS Quadrangle: Sulphur Springs (1956 PR 1981)



Original  
 Update



# HISTORICAL STRUCTURE FORM

## FLORIDA MASTER SITE FILE

Version 4.0 1/07

Site #8 **HI12820**  
Field Date 1-30-2015  
Form Date 2-9-2015  
Recorder # 491

Shaded Fields represent the minimum acceptable level of documentation.  
Consult the *Guide to Historical Structure Forms* for detailed instructions.

Site Name(s) (address if none) 10907 N Florence Ave Multiple Listing (DHR only) \_\_\_\_\_  
Survey Project Name I-275 Martin Luther King Blvd to N of Bearss Ave Survey # (DHR only) \_\_\_\_\_  
National Register Category (please check one)  building  structure  district  site  object  
Ownership:  private-profit  private-nonprofit  private-individual  private-nonspecific  city  county  state  federal  Native American  foreign  unknown

### LOCATION & MAPPING

Street Number 10907 Direction N Street Name Florence Street Type Avenue Suffix Direction \_\_\_\_\_  
Address: \_\_\_\_\_  
Cross Streets (nearest / between) E side, b/w E 109th Ave and E 112th Ave  
USGS 7.5 Map Name SULPHUR SPRINGS USGS Date 1987 Plat or Other Map \_\_\_\_\_  
City / Town (within 3 miles) Tampa In City Limits?  yes  no  unknown County Hillsborough  
Township 28S Range 18E Section 13 ¼ section:  NW  SW  SE  NE Irregular-name: \_\_\_\_\_  
Tax Parcel # 095362-0000 Landgrant \_\_\_\_\_  
Subdivision Name Central Heights Block \_\_\_\_\_ Lot \_\_\_\_\_  
UTM Coordinates: Zone  16  17 Easting 357068 Northing 3103374  
Other Coordinates: X: \_\_\_\_\_ Y: \_\_\_\_\_ Coordinate System & Datum \_\_\_\_\_  
Name of Public Tract (e.g., park) \_\_\_\_\_

### HISTORY

Construction Year: 1959  approximately  year listed or earlier  year listed or later  
Original Use Private Residence (House/Cottage/Cabin) From (year): 1959 To (year): \_\_\_\_\_  
Current Use Private Residence (House/Cottage/Cabin) From (year): \_\_\_\_\_ To (year): 2015  
Other Use \_\_\_\_\_ From (year): \_\_\_\_\_ To (year): \_\_\_\_\_  
Moves:  yes  no  unknown Date: \_\_\_\_\_ Original address \_\_\_\_\_  
Alterations:  yes  no  unknown Date: c. 1970s Nature Windows/doors replaced, garage encl  
Additions:  yes  no  unknown Date: c. 1980s Nature W carport, E shed roof addition  
Architect (last name first): Unknown Builder (last name first): Unknown  
Ownership History (especially original owner, dates, profession, etc.) \_\_\_\_\_

Is the Resource Affected by a Local Preservation Ordinance?  yes  no  unknown Describe \_\_\_\_\_

### DESCRIPTION

Style Masonry Vernacular Exterior Plan Irregular Number of Stories 1  
Exterior Fabric(s) 1. Concrete block 2. \_\_\_\_\_ 3. \_\_\_\_\_  
Roof Type(s) 1. Hip 2. Shed 3. \_\_\_\_\_  
Roof Material(s) 1. Composition shingles 2. Built-up 3. \_\_\_\_\_  
Roof secondary strucs. (dormers etc.) 1. \_\_\_\_\_ 2. \_\_\_\_\_  
Windows (types, materials, etc.) Metal replacement 2/2 SHS windows are present.

Distinguishing Architectural Features (exterior or interior ornaments) The building features concrete sills.

Ancillary Features / Outbuildings (record outbuildings, major landscape features; use continuation sheet if needed.) None observed

DHR USE ONLY		OFFICIAL EVALUATION		DHR USE ONLY	
NR List Date	SHPO – Appears to meet criteria for NR listing: <input type="checkbox"/> yes <input type="checkbox"/> no <input type="checkbox"/> insufficient info	Date	_____	Init.	_____
<input type="checkbox"/> Owner Objection	KEEPER – Determined eligible: <input type="checkbox"/> yes <input type="checkbox"/> no	Date	_____		
	NR Criteria for Evaluation: <input type="checkbox"/> a <input type="checkbox"/> b <input type="checkbox"/> c <input type="checkbox"/> d (see <i>National Register Bulletin 15</i> , p. 2)				

## DESCRIPTION (continued)

Chimney: No. 0 Chimney Material(s): 1. \_\_\_\_\_ 2. \_\_\_\_\_  
 Structural System(s): 1. Concrete block 2. \_\_\_\_\_ 3. \_\_\_\_\_  
 Foundation Type(s): 1. Continuous 2. \_\_\_\_\_  
 Foundation Material(s): 1. Concrete Block 2. \_\_\_\_\_  
 Main Entrance (stylistic details) At the W facade is a replacement door within the porch.

Porch Descriptions (types, locations, roof types, etc.) There is a small W entrance porch beneath a roof extension which incorporates metal supports.

Condition (overall resource condition): excellent good fair deteriorated ruinous

Narrative Description of Resource This MV style residence is irregular in form with a main hip roof, roof extension at the W porch, and SW corner flat roof carport addition. A garage has been enclosed at the W and there is a shed roof E addition.

Archaeological Remains \_\_\_\_\_ Check if Archaeological Form Completed

## RESEARCH METHODS (check all that apply)

FMSF record search (sites/surveys) library research building permits Sanborn maps  
FL State Archives/photo collection city directory occupant/owner interview plat maps  
property appraiser / tax records newspaper files neighbor interview Public Lands Survey (DEP)  
cultural resource survey (CRAS) historic photos interior inspection HABS/HAER record search  
other methods (describe) Historic aerial and aerial photographs

Bibliographic References (give FMSF manuscript # if relevant, use continuation sheet if needed) \_\_\_\_\_

## OPINION OF RESOURCE SIGNIFICANCE

Appears to meet the criteria for National Register listing individually? yes no insufficient information

Appears to meet the criteria for National Register listing as part of a district? yes no insufficient information

Explanation of Evaluation (required, whether significant or not; use separate sheet if needed) This building exhibits modifications and does not possess sufficient significance for individual listing in the National Register. It is located in an area of altered historic resources which would not comprise a National Register Historic District.

Area(s) of Historical Significance (see *National Register Bulletin 15*, p. 8 for categories: e.g. "architecture", "ethnic heritage", "community planning & development", etc.)

1. \_\_\_\_\_ 3. \_\_\_\_\_ 5. \_\_\_\_\_  
 2. \_\_\_\_\_ 4. \_\_\_\_\_ 6. \_\_\_\_\_

## DOCUMENTATION

Accessible Documentation Not Filed with the Site File - including field notes, analysis notes, photos, plans and other important documents

1) Document type Field notes Maintaining organization Janus Research  
 Document description \_\_\_\_\_ File or accession #'s \_\_\_\_\_  
 2) Document type Field maps Maintaining organization Janus Research  
 Document description \_\_\_\_\_ File or accession #'s \_\_\_\_\_

## RECORDER INFORMATION

Recorder Name Janus Research Affiliation Janus Research

Recorder Contact Information 1107 N. Ward St., Tampa FL 33607 / (813) 636-8200 / janus@janus-research.com  
 (address / phone / fax / e-mail)

## Required Attachments

- ① USGS 7.5' MAP WITH STRUCTURE LOCATION PINPOINTED IN RED
- ② LARGE SCALE STREET, PLAT OR PARCEL MAP (available from most property appraiser web sites)
- ③ PHOTO OF MAIN FACADE, ARCHIVAL B&W PRINT OR DIGITAL IMAGE FILE

If submitting an image file, it must be included on disk or CD AND in hard copy format (plain paper is acceptable).  
 Digital image must be at least 1600 x 1200 pixels, 24-bit color, jpeg or tiff.



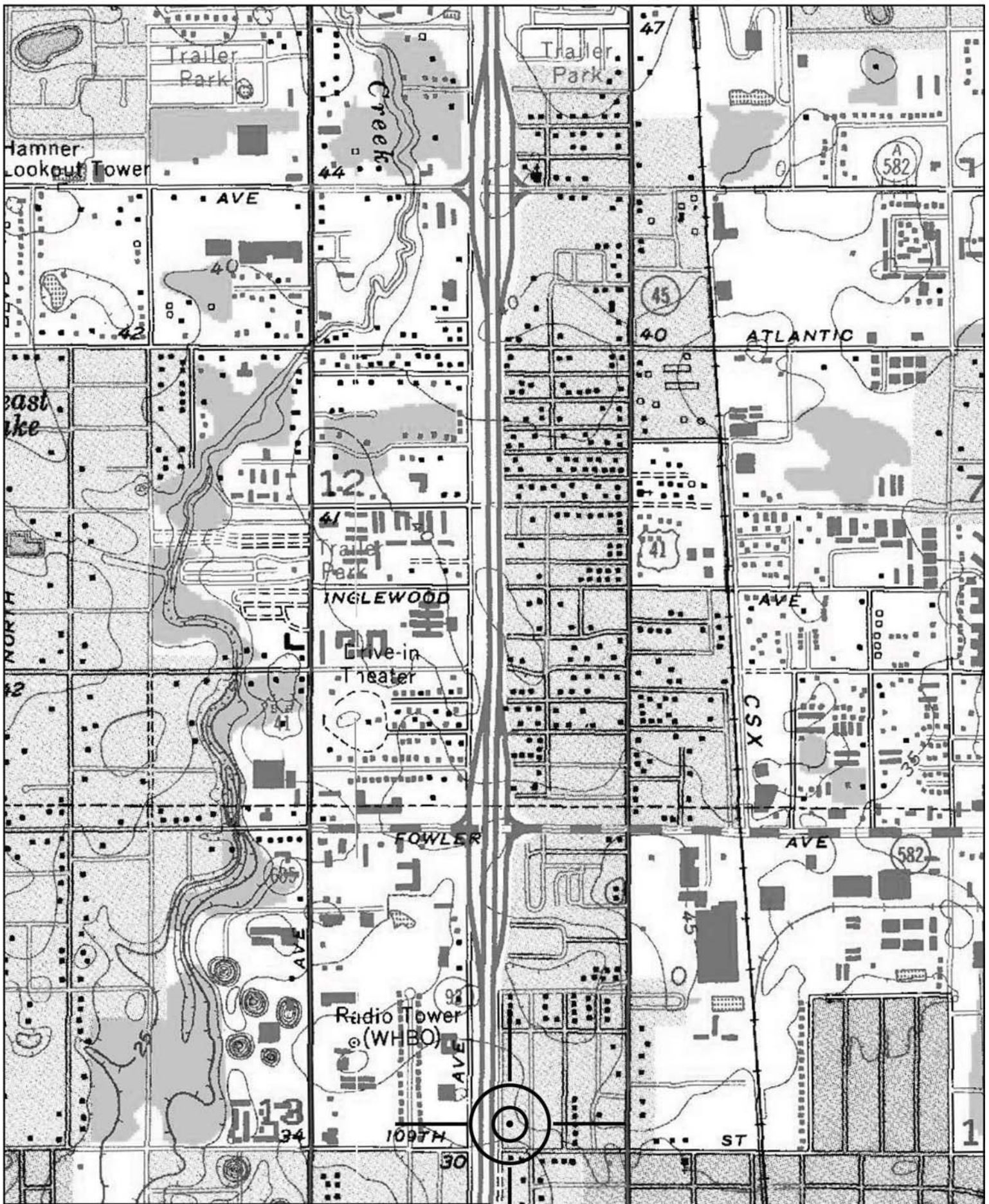
PHOTOGRAPH




SKETCH MAP



# USGS QUADRANGLE MAP



Location of 8HI12820  
USGS Quadrangle: Sulphur Springs (1956 PR 1981)



Original  
 Update



# HISTORICAL STRUCTURE FORM

## FLORIDA MASTER SITE FILE

Version 4.0 1/07

Site #8 **HI12821**  
Field Date 1-30-2015  
Form Date 2-9-2015  
Recorder # 492

Shaded Fields represent the minimum acceptable level of documentation.  
Consult the *Guide to Historical Structure Forms* for detailed instructions.

Site Name(s) (address if none) 10909 N Florence Ave Multiple Listing (DHR only) \_\_\_\_\_  
Survey Project Name I-275 Martin Luther King Blvd to N of Bearss Ave Survey # (DHR only) \_\_\_\_\_  
National Register Category (please check one)  building  structure  district  site  object  
Ownership:  private-profit  private-nonprofit  private-individual  private-nonspecific  city  county  state  federal  Native American  foreign  unknown

### LOCATION & MAPPING

Street Number 10909 Direction N Street Name Florence Street Type Avenue Suffix Direction \_\_\_\_\_  
Address: \_\_\_\_\_  
Cross Streets (nearest / between) E side, b/w E 109th Ave and E 112th Ave  
USGS 7.5 Map Name SULPHUR SPRINGS USGS Date 1987 Plat or Other Map \_\_\_\_\_  
City / Town (within 3 miles) Tampa In City Limits?  yes  no  unknown County Hillsborough  
Township 28S Range 18E Section 13 ¼ section:  NW  SW  SE  NE Irregular-name: \_\_\_\_\_  
Tax Parcel # 095361-0000 Landgrant \_\_\_\_\_  
Subdivision Name Central Heights Block \_\_\_\_\_ Lot \_\_\_\_\_  
UTM Coordinates: Zone  16  17 Easting 357071 Northing 3103396  
Other Coordinates: X: \_\_\_\_\_ Y: \_\_\_\_\_ Coordinate System & Datum \_\_\_\_\_  
Name of Public Tract (e.g., park) \_\_\_\_\_

### HISTORY

Construction Year: 1959  approximately  year listed or earlier  year listed or later  
Original Use Private Residence (House/Cottage/Cabin) From (year): 1959 To (year): \_\_\_\_\_  
Current Use Private Residence (House/Cottage/Cabin) From (year): \_\_\_\_\_ To (year): 2015  
Other Use \_\_\_\_\_ From (year): \_\_\_\_\_ To (year): \_\_\_\_\_  
Moves:  yes  no  unknown Date: \_\_\_\_\_ Original address \_\_\_\_\_  
Alterations:  yes  no  unknown Date: 1970s-1990s Nature Windows/door, garage encl, shutters  
Additions:  yes  no  unknown Date: c. 1970s Nature Shed roof w carport  
Architect (last name first): Unknown Builder (last name first): Unknown  
Ownership History (especially original owner, dates, profession, etc.) \_\_\_\_\_

Is the Resource Affected by a Local Preservation Ordinance?  yes  no  unknown Describe \_\_\_\_\_

### DESCRIPTION

Style Masonry Vernacular Exterior Plan Irregular Number of Stories 1  
Exterior Fabric(s) 1. Concrete block 2. \_\_\_\_\_ 3. \_\_\_\_\_  
Roof Type(s) 1. Gable 2. Shed 3. \_\_\_\_\_  
Roof Material(s) 1. Composition shingles 2. Sheet metal: corrugated 3. \_\_\_\_\_  
Roof secondary strucs. (dormers etc.) 1. \_\_\_\_\_ 2. \_\_\_\_\_  
Windows (types, materials, etc.) Metal replacement 2/2 SHS windows are present.

Distinguishing Architectural Features (exterior or interior ornaments) The building features concrete sills and faux shutters.

Ancillary Features / Outbuildings (record outbuildings, major landscape features; use continuation sheet if needed.) None observed

DHR USE ONLY		OFFICIAL EVALUATION		DHR USE ONLY	
NR List Date	SHPO – Appears to meet criteria for NR listing: <input type="checkbox"/> yes <input type="checkbox"/> no <input type="checkbox"/> insufficient info	Date	_____	Init.	_____
<input type="checkbox"/> Owner Objection	KEEPER – Determined eligible: <input type="checkbox"/> yes <input type="checkbox"/> no	Date	_____		
	NR Criteria for Evaluation: <input type="checkbox"/> a <input type="checkbox"/> b <input type="checkbox"/> c <input type="checkbox"/> d (see <i>National Register Bulletin 15</i> , p. 2)				

DESCRIPTION (continued)

Chimney: No. 0 Chimney Material(s): 1. Concrete block 2.
Structural System(s): 1. Concrete block 2. 3.
Foundation Type(s): 1. Continuous 2.
Foundation Material(s): 1. Concrete Block 2.
Main Entrance (stylistic details) At the W facade is a replacement wood panel door with fanlight.

Porch Descriptions (types, locations, roof types, etc.) There is a W roof extension entrance porch with wood supports.

Condition (overall resource condition): [ ]excellent [x]good [ ]fair [ ]deteriorated [ ]ruinous

Narrative Description of Resource This MV style residence is irregular in form with a main front gable roof, W roof extension entrance, and W carport addition. The garage at the SW corner has been enclosed and there appears to be an E shed roof addition.

Archaeological Remains [ ]Check if Archaeological Form Completed

RESEARCH METHODS (check all that apply)

- [x]FMSF record search (sites/surveys) [ ]library research [ ]building permits [ ]Sanborn maps
[ ]FL State Archives/photo collection [ ]city directory [ ]occupant/owner interview [ ]plat maps
[x]property appraiser / tax records [ ]newspaper files [ ]neighbor interview [ ]Public Lands Survey (DEP)
[x]cultural resource survey (CRAS) [ ]historic photos [ ]interior inspection [ ]HABS/HAER record search
[x]other methods (describe) Historic aerial and aerial photographs

Bibliographic References (give FMSF manuscript # if relevant, use continuation sheet if needed)

OPINION OF RESOURCE SIGNIFICANCE

Appears to meet the criteria for National Register listing individually? [ ]yes [x]no [ ]insufficient information

Appears to meet the criteria for National Register listing as part of a district? [ ]yes [x]no [ ]insufficient information

Explanation of Evaluation (required, whether significant or not; use separate sheet if needed) This building exhibits modifications and does not possess sufficient significance for individual listing in the National Register. It is located in an area of altered historic resources which would not comprise a National Register Historic District.

Area(s) of Historical Significance (see National Register Bulletin 15, p. 8 for categories: e.g. "architecture", "ethnic heritage", "community planning & development", etc.)

- 1. 3. 5.
2. 4. 6.

DOCUMENTATION

Accessible Documentation Not Filed with the Site File - including field notes, analysis notes, photos, plans and other important documents

- 1) Document type Field notes Maintaining organization Janus Research
Document description File or accession #'s
2) Document type Field maps Maintaining organization Janus Research
Document description File or accession #'s

RECORDER INFORMATION

Recorder Name Janus Research Affiliation Janus Research

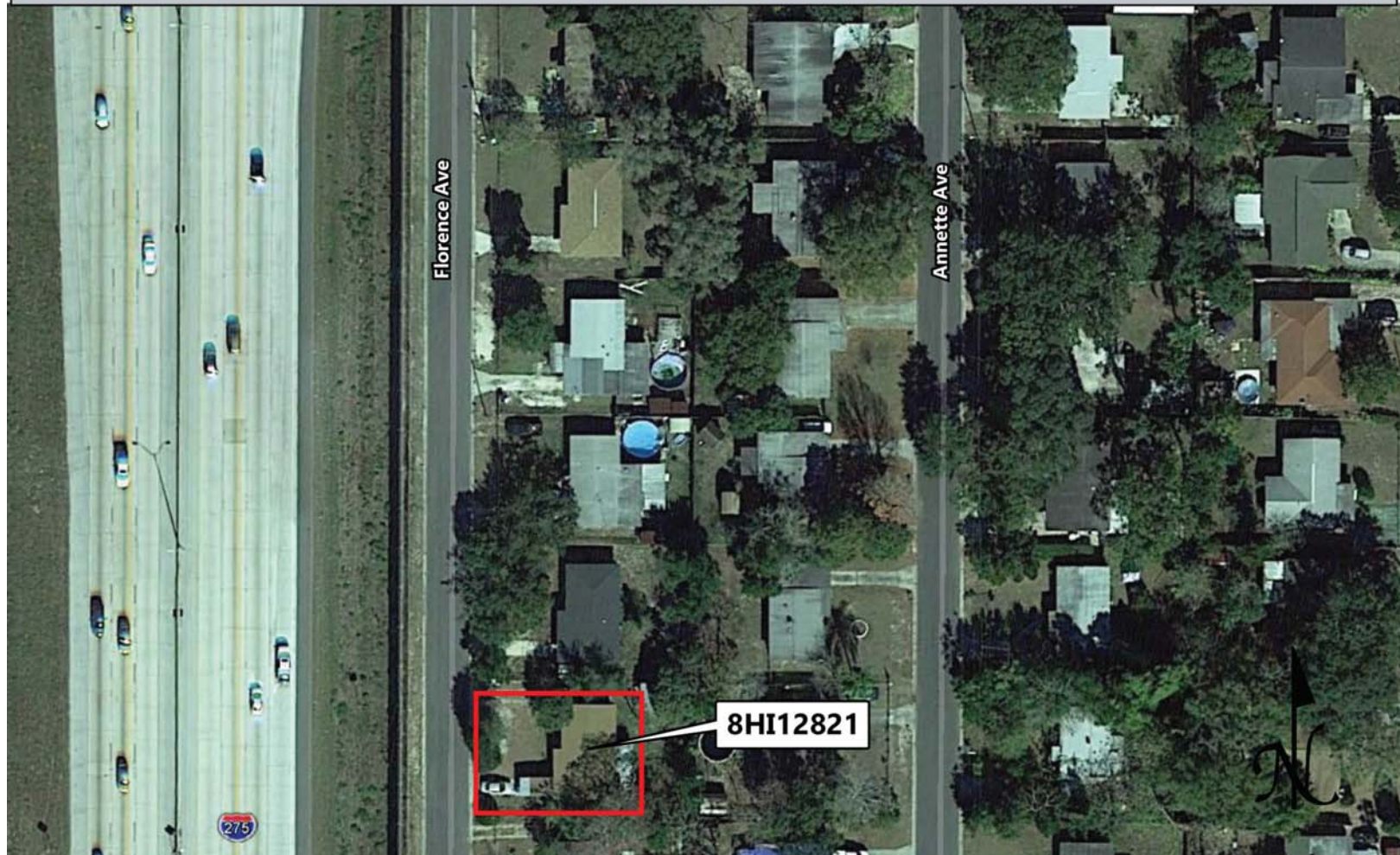
Recorder Contact Information 1107 N. Ward St., Tampa FL 33607 / (813) 636-8200 / janus@janus-research.com
(address / phone / fax / e-mail)

Required Attachments
1 USGS 7.5' MAP WITH STRUCTURE LOCATION PINPOINTED IN RED
2 LARGE SCALE STREET, PLAT OR PARCEL MAP (available from most property appraiser web sites)
3 PHOTO OF MAIN FACADE, ARCHIVAL B&W PRINT OR DIGITAL IMAGE FILE
If submitting an image file, it must be included on disk or CD AND in hard copy format (plain paper is acceptable). Digital image must be at least 1600 x 1200 pixels, 24-bit color, jpeg or tiff.

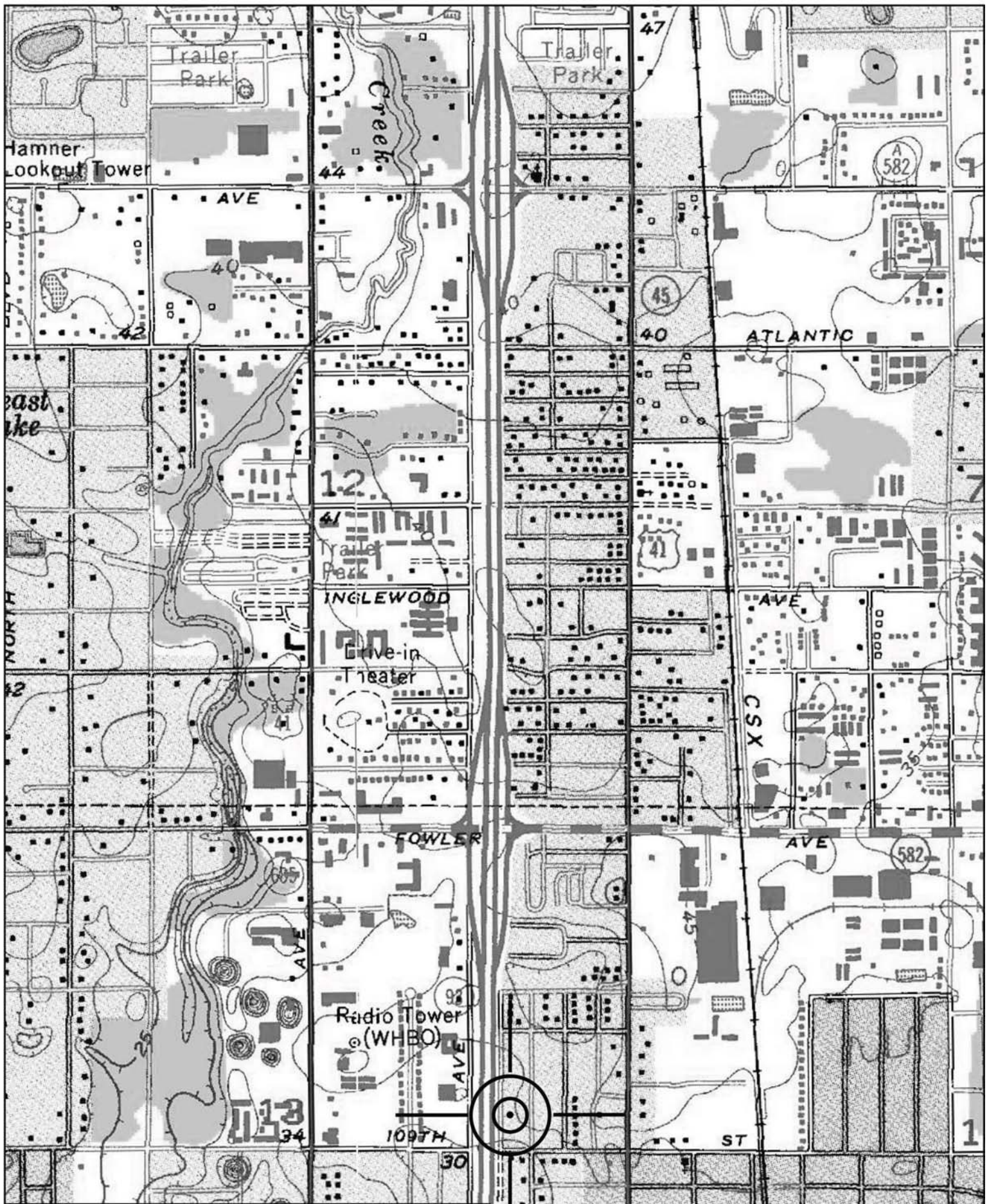
PHOTOGRAPH



SKETCH MAP



# USGS QUADRANGLE MAP



Location of 8HI12821  
USGS Quadrangle: Sulphur Springs (1956 PR 1981)



Original  
 Update



# HISTORICAL STRUCTURE FORM

## FLORIDA MASTER SITE FILE

Version 4.0 1/07

Site #8 **HI12827**  
Field Date 1-30-2015  
Form Date 2-10-2015  
Recorder # 498

Shaded Fields represent the minimum acceptable level of documentation.  
Consult the *Guide to Historical Structure Forms* for detailed instructions.

Site Name(s) (address if none) 10921 N Florence Ave Multiple Listing (DHR only) \_\_\_\_\_  
Survey Project Name I-275 Martin Luther King Blvd to N of Bearss Ave Survey # (DHR only) \_\_\_\_\_  
National Register Category (please check one)  building  structure  district  site  object  
Ownership:  private-profit  private-nonprofit  private-individual  private-nonspecific  city  county  state  federal  Native American  foreign  unknown

### LOCATION & MAPPING

Street Number 10921 Direction N Street Name Florence Street Type Avenue Suffix Direction \_\_\_\_\_  
Address: \_\_\_\_\_  
Cross Streets (nearest / between) E side, b/w E 109th Ave and E 112th Ave  
USGS 7.5 Map Name SULPHUR SPRINGS USGS Date 1987 Plat or Other Map \_\_\_\_\_  
City / Town (within 3 miles) Tampa In City Limits?  yes  no  unknown County Hillsborough  
Township 28S Range 18E Section 13 ¼ section:  NW  SW  SE  NE Irregular-name: \_\_\_\_\_  
Tax Parcel # 095355-0000 Landgrant \_\_\_\_\_  
Subdivision Name Balincort Heights Block \_\_\_\_\_ Lot \_\_\_\_\_  
UTM Coordinates: Zone  16  17 Easting 357072 Northing 3103520  
Other Coordinates: X: \_\_\_\_\_ Y: \_\_\_\_\_ Coordinate System & Datum \_\_\_\_\_  
Name of Public Tract (e.g., park) \_\_\_\_\_

### HISTORY

Construction Year: 1959  approximately  year listed or earlier  year listed or later  
Original Use Private Residence (House/Cottage/Cabin) From (year): 1959 To (year): \_\_\_\_\_  
Current Use Private Residence (House/Cottage/Cabin) From (year): \_\_\_\_\_ To (year): 2015  
Other Use \_\_\_\_\_ From (year): \_\_\_\_\_ To (year): \_\_\_\_\_  
Moves:  yes  no  unknown Date: \_\_\_\_\_ Original address \_\_\_\_\_  
Alterations:  yes  no  unknown Date: 1970s-1990s Nature Windows/door replaced  
Additions:  yes  no  unknown Date: \_\_\_\_\_ Nature \_\_\_\_\_  
Architect (last name first): Unknown Builder (last name first): Unknown  
Ownership History (especially original owner, dates, profession, etc.) \_\_\_\_\_

Is the Resource Affected by a Local Preservation Ordinance?  yes  no  unknown Describe \_\_\_\_\_

### DESCRIPTION

Style Masonry Vernacular Exterior Plan Rectangular Number of Stories 1  
Exterior Fabric(s) 1. Concrete block 2. \_\_\_\_\_ 3. \_\_\_\_\_  
Roof Type(s) 1. Gable 2. \_\_\_\_\_ 3. \_\_\_\_\_  
Roof Material(s) 1. Composition roll 2. \_\_\_\_\_ 3. \_\_\_\_\_  
Roof secondary strucs. (dormers etc.) 1. \_\_\_\_\_ 2. \_\_\_\_\_  
Windows (types, materials, etc.) Metal replacement 2/2 SHS windows are present.

Distinguishing Architectural Features (exterior or interior ornaments) The building features concrete sills.

Ancillary Features / Outbuildings (record outbuildings, major landscape features; use continuation sheet if needed.) There is an E shed roof outbuilding.

DHR USE ONLY		OFFICIAL EVALUATION		DHR USE ONLY	
NR List Date	SHPO – Appears to meet criteria for NR listing: <input type="checkbox"/> yes <input type="checkbox"/> no <input type="checkbox"/> insufficient info	Date	_____	Init.	_____
<input type="checkbox"/> Owner Objection	KEEPER – Determined eligible: <input type="checkbox"/> yes <input type="checkbox"/> no	Date	_____		
	NR Criteria for Evaluation: <input type="checkbox"/> a <input type="checkbox"/> b <input type="checkbox"/> c <input type="checkbox"/> d (see <i>National Register Bulletin 15</i> , p. 2)				

DESCRIPTION (continued)

Chimney: No. 0 Chimney Material(s): 1. Concrete block 2.
Structural System(s): 1. Concrete block 2. 3.
Foundation Type(s): 1. Continuous 2.
Foundation Material(s): 1. Concrete Block 2.
Main Entrance (stylistic details) At the W facade is a replacement panel door with fanlight.

Porch Descriptions (types, locations, roof types, etc.) The W entrance porch is beneath a roof extension with wood supports.

Condition (overall resource condition): [ ]excellent [x]good [ ]fair [ ]deteriorated [ ]ruinous

Narrative Description of Resource This MV style residence is rectangular in form with a side gabled roof and W shed extension entrance porch. At the SW corner of the building is an integral 1-bay carport with wood supports.

Archaeological Remains [ ]Check if Archaeological Form Completed

RESEARCH METHODS (check all that apply)

- [x]FMSF record search (sites/surveys) [ ]library research [ ]building permits [ ]Sanborn maps
[ ]FL State Archives/photo collection [ ]city directory [ ]occupant/owner interview [ ]plat maps
[x]property appraiser / tax records [ ]newspaper files [ ]neighbor interview [ ]Public Lands Survey (DEP)
[x]cultural resource survey (CRAS) [ ]historic photos [ ]interior inspection [ ]HABS/HAER record search
[x]other methods (describe) Historic aerial and aerial photographs

Bibliographic References (give FMSF manuscript # if relevant, use continuation sheet if needed)

OPINION OF RESOURCE SIGNIFICANCE

Appears to meet the criteria for National Register listing individually? [ ]yes [x]no [ ]insufficient information

Appears to meet the criteria for National Register listing as part of a district? [ ]yes [x]no [ ]insufficient information

Explanation of Evaluation (required, whether significant or not; use separate sheet if needed) This building does not possess sufficient significance for individual listing in the National Register. It is located in an area of altered historic resources which would not comprise a National Register Historic District.

Area(s) of Historical Significance (see National Register Bulletin 15, p. 8 for categories: e.g. "architecture", "ethnic heritage", "community planning & development", etc.)
1. 3. 5.
2. 4. 6.

DOCUMENTATION

- Accessible Documentation Not Filed with the Site File - including field notes, analysis notes, photos, plans and other important documents
1) Document type Field notes Maintaining organization Janus Research
Document description File or accession #'s
2) Document type Field maps Maintaining organization Janus Research
Document description File or accession #'s

RECORDER INFORMATION

Recorder Name Janus Research Affiliation Janus Research
Recorder Contact Information 1107 N. Ward St., Tampa FL 33607 / (813) 636-8200 / janus@janus-research.com
(address / phone / fax / e-mail)

Required Attachments
1 USGS 7.5' MAP WITH STRUCTURE LOCATION PINPOINTED IN RED
2 LARGE SCALE STREET, PLAT OR PARCEL MAP (available from most property appraiser web sites)
3 PHOTO OF MAIN FACADE, ARCHIVAL B&W PRINT OR DIGITAL IMAGE FILE
If submitting an image file, it must be included on disk or CD AND in hard copy format (plain paper is acceptable). Digital image must be at least 1600 x 1200 pixels, 24-bit color, jpeg or tiff.



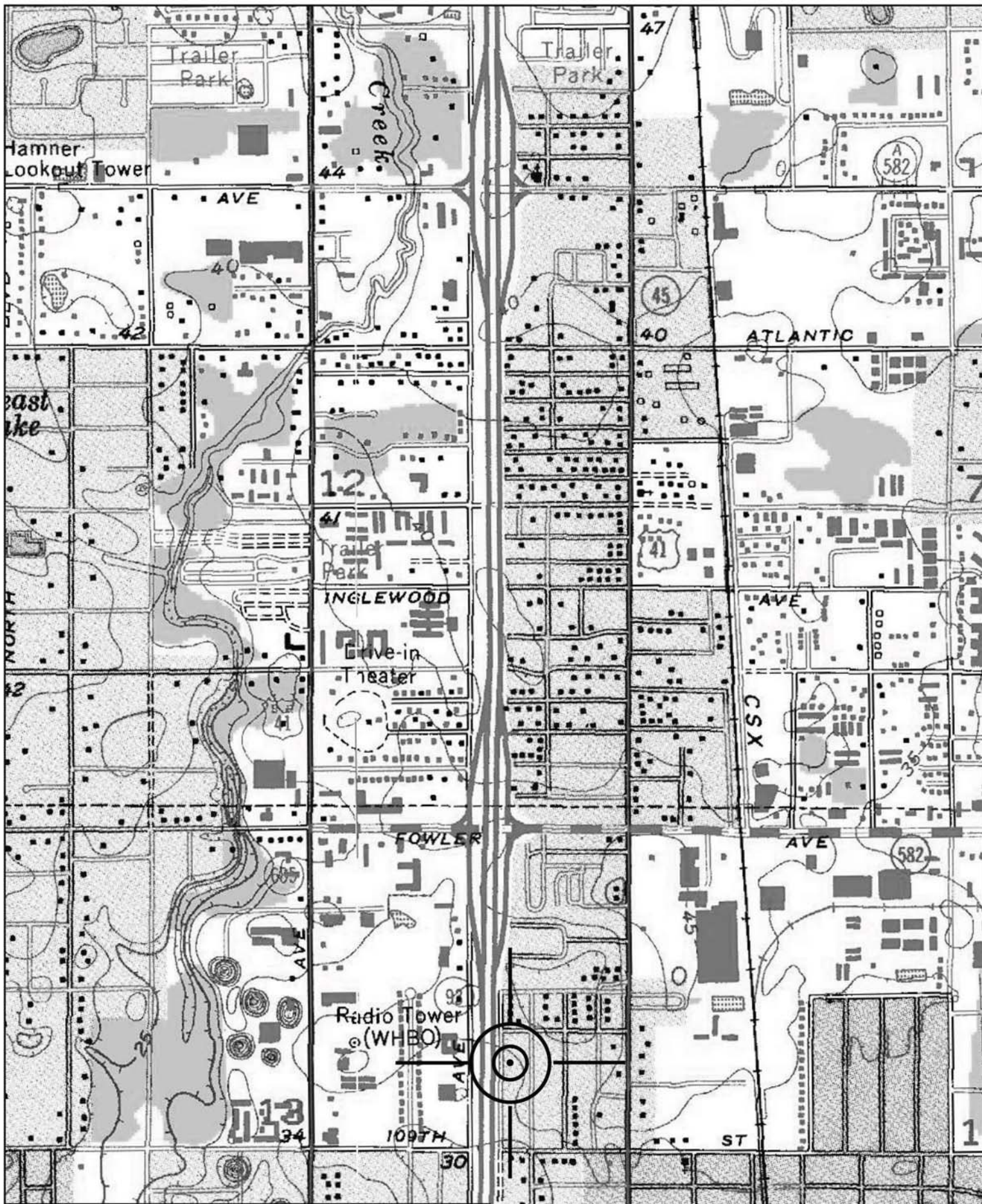
PHOTOGRAPH




SKETCH MAP



# USGS QUADRANGLE MAP



Location of 8HI12827  
USGS Quadrangle: Sulphur Springs (1956 PR 1981)



Original  
 Update



# HISTORICAL STRUCTURE FORM

## FLORIDA MASTER SITE FILE

Version 4.0 1/07

Site #8 **HI12822**  
Field Date 1-30-2015  
Form Date 2-9-2015  
Recorder # 493

Shaded Fields represent the minimum acceptable level of documentation.  
Consult the *Guide to Historical Structure Forms* for detailed instructions.

Site Name(s) (address if none) 10911 N Florence Ave Multiple Listing (DHR only) \_\_\_\_\_  
Survey Project Name I-275 Martin Luther King Blvd to N of Bearss Ave Survey # (DHR only) \_\_\_\_\_  
National Register Category (please check one)  building  structure  district  site  object  
Ownership:  private-profit  private-nonprofit  private-individual  private-nonspecific  city  county  state  federal  Native American  foreign  unknown

### LOCATION & MAPPING

Street Number 10911 Direction N Street Name Florence Street Type Avenue Suffix Direction \_\_\_\_\_  
Address: \_\_\_\_\_  
Cross Streets (nearest / between) E side, b/w E 109th Ave and E 112th Ave  
USGS 7.5 Map Name SULPHUR SPRINGS USGS Date 1987 Plat or Other Map \_\_\_\_\_  
City / Town (within 3 miles) Tampa In City Limits?  yes  no  unknown County Hillsborough  
Township 28S Range 18E Section 13 ¼ section:  NW  SW  SE  NE Irregular-name: \_\_\_\_\_  
Tax Parcel # 095360-0000 Landgrant \_\_\_\_\_  
Subdivision Name Balincort Heights Block \_\_\_\_\_ Lot \_\_\_\_\_  
UTM Coordinates: Zone  16  17 Easting 357068 Northing 3103416  
Other Coordinates: X: \_\_\_\_\_ Y: \_\_\_\_\_ Coordinate System & Datum \_\_\_\_\_  
Name of Public Tract (e.g., park) \_\_\_\_\_

### HISTORY

Construction Year: 1959  approximately  year listed or earlier  year listed or later  
Original Use Private Residence (House/Cottage/Cabin) From (year): 1959 To (year): \_\_\_\_\_  
Current Use Private Residence (House/Cottage/Cabin) From (year): \_\_\_\_\_ To (year): 2015  
Other Use \_\_\_\_\_ From (year): \_\_\_\_\_ To (year): \_\_\_\_\_  
Moves:  yes  no  unknown Date: \_\_\_\_\_ Original address \_\_\_\_\_  
Alterations:  yes  no  unknown Date: c. 1990s Nature Windows and doors replaced  
Additions:  yes  no  unknown Date: \_\_\_\_\_ Nature \_\_\_\_\_  
Architect (last name first): Unknown Builder (last name first): Unknown  
Ownership History (especially original owner, dates, profession, etc.) \_\_\_\_\_

Is the Resource Affected by a Local Preservation Ordinance?  yes  no  unknown Describe \_\_\_\_\_

### DESCRIPTION

Style Masonry Vernacular Exterior Plan Rectangular Number of Stories 1  
Exterior Fabric(s) 1. Concrete block 2. \_\_\_\_\_ 3. \_\_\_\_\_  
Roof Type(s) 1. Gable 2. \_\_\_\_\_ 3. \_\_\_\_\_  
Roof Material(s) 1. Composition shingles 2. \_\_\_\_\_ 3. \_\_\_\_\_  
Roof secondary strucs. (dormers etc.) 1. \_\_\_\_\_ 2. \_\_\_\_\_  
Windows (types, materials, etc.) Metal replacement 1/1 SHS windows are present.

Distinguishing Architectural Features (exterior or interior ornaments) The building features concrete sills, stucco brick "shutters", and an integral W planter.

Ancillary Features / Outbuildings (record outbuildings, major landscape features; use continuation sheet if needed.) There is an E brick outbuilding and S metal gable roof shed.

DHR USE ONLY		OFFICIAL EVALUATION		DHR USE ONLY	
NR List Date _____	SHPO – Appears to meet criteria for NR listing: <input type="checkbox"/> yes <input type="checkbox"/> no <input type="checkbox"/> insufficient info	Date _____	Init. _____		
<input type="checkbox"/> Owner Objection	KEEPER – Determined eligible: <input type="checkbox"/> yes <input type="checkbox"/> no	Date _____			
	NR Criteria for Evaluation: <input type="checkbox"/> a <input type="checkbox"/> b <input type="checkbox"/> c <input type="checkbox"/> d (see <i>National Register Bulletin 15</i> , p. 2)				

## DESCRIPTION (continued)

Chimney: No. 0 Chimney Material(s): 1. \_\_\_\_\_ 2. \_\_\_\_\_  
 Structural System(s): 1. Concrete block 2. \_\_\_\_\_ 3. \_\_\_\_\_  
 Foundation Type(s): 1. Continuous 2. \_\_\_\_\_  
 Foundation Material(s): 1. Concrete Block 2. \_\_\_\_\_  
 Main Entrance (stylistic details) At the W facade is a replacement wood panel door within the porch.

Porch Descriptions (types, locations, roof types, etc.) The W facade entrance porch is beneath a roof extension that incorporates wood supports.

Condition (overall resource condition):  excellent  good  fair  deteriorated  ruinous

Narrative Description of Resource This MV style residence is rectangular in form with a main side gable roof and slight W roof extension entrance porch. There is an integral carport at the SW corner of the building which incorporates wood supports.

Archaeological Remains \_\_\_\_\_  Check if Archaeological Form Completed

## RESEARCH METHODS (check all that apply)

FMSF record search (sites/surveys)  library research  building permits  Sanborn maps  
 FL State Archives/photo collection  city directory  occupant/owner interview  plat maps  
 property appraiser / tax records  newspaper files  neighbor interview  Public Lands Survey (DEP)  
 cultural resource survey (CRAS)  historic photos  interior inspection  HABS/HAER record search  
 other methods (describe) Historic aerial and aerial photographs

Bibliographic References (give FMSF manuscript # if relevant, use continuation sheet if needed) \_\_\_\_\_

## OPINION OF RESOURCE SIGNIFICANCE

Appears to meet the criteria for National Register listing individually?  yes  no  insufficient information

Appears to meet the criteria for National Register listing as part of a district?  yes  no  insufficient information

Explanation of Evaluation (required, whether significant or not; use separate sheet if needed) This building does not possess sufficient significance for individual listing in the National Register. It is located in an area of altered historic resources which would not comprise a National Register Historic District.

Area(s) of Historical Significance (see *National Register Bulletin 15*, p. 8 for categories: e.g. "architecture", "ethnic heritage", "community planning & development", etc.)

1. \_\_\_\_\_ 3. \_\_\_\_\_ 5. \_\_\_\_\_  
 2. \_\_\_\_\_ 4. \_\_\_\_\_ 6. \_\_\_\_\_

## DOCUMENTATION

Accessible Documentation Not Filed with the Site File - including field notes, analysis notes, photos, plans and other important documents

1) Document type Field notes Maintaining organization Janus Research  
 Document description \_\_\_\_\_ File or accession #'s \_\_\_\_\_  
 2) Document type Field maps Maintaining organization Janus Research  
 Document description \_\_\_\_\_ File or accession #'s \_\_\_\_\_

## RECORDER INFORMATION

Recorder Name Janus Research Affiliation Janus Research

Recorder Contact Information 1107 N. Ward St., Tampa FL 33607 / (813) 636-8200 / janus@janus-research.com  
 (address / phone / fax / e-mail)

## Required Attachments

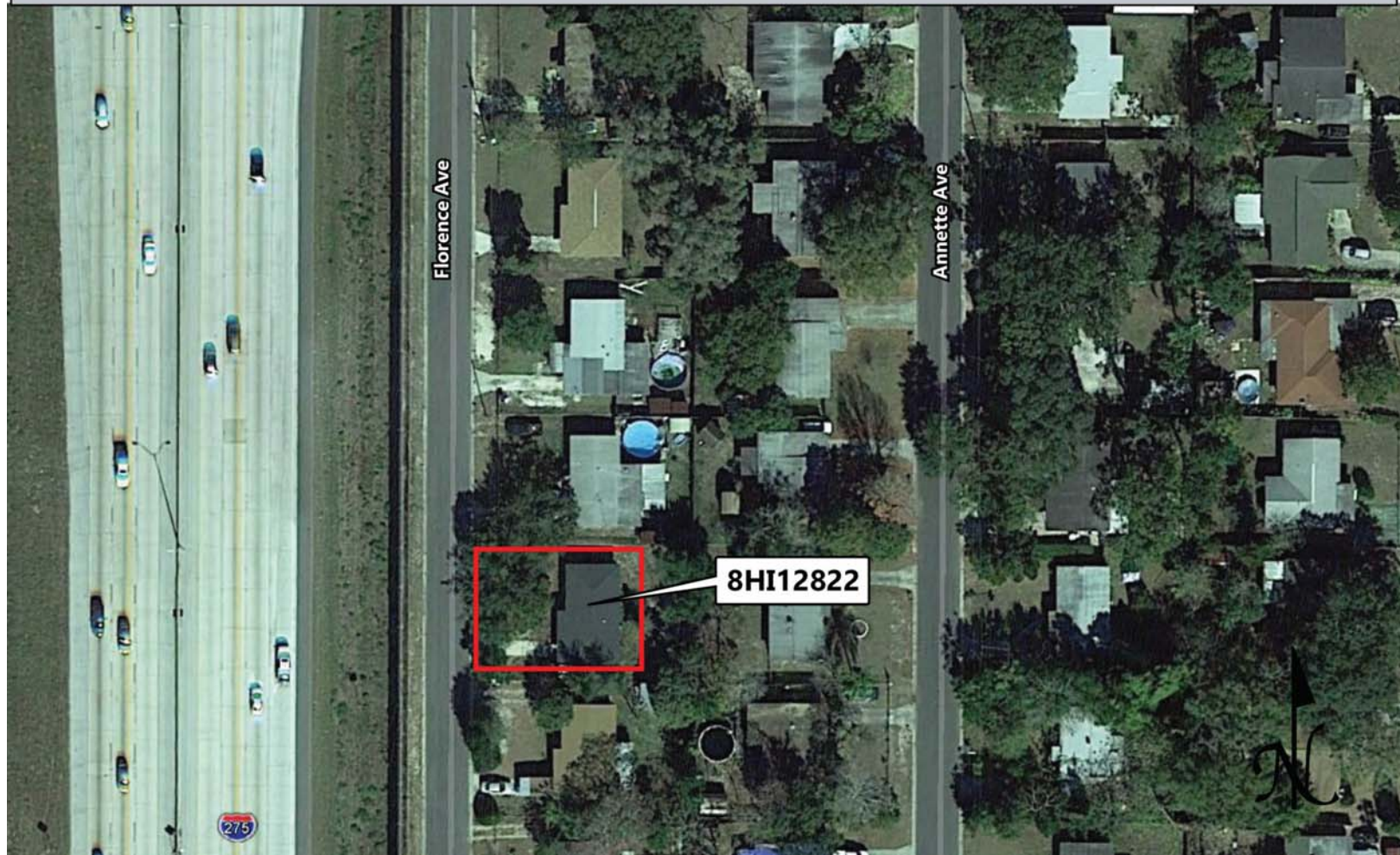
- ① USGS 7.5' MAP WITH STRUCTURE LOCATION PINPOINTED IN RED
- ② LARGE SCALE STREET, PLAT OR PARCEL MAP (available from most property appraiser web sites)
- ③ PHOTO OF MAIN FACADE, ARCHIVAL B&W PRINT OR DIGITAL IMAGE FILE

If submitting an image file, it must be included on disk or CD AND in hard copy format (plain paper is acceptable).  
 Digital image must be at least 1600 x 1200 pixels, 24-bit color, jpeg or tiff.

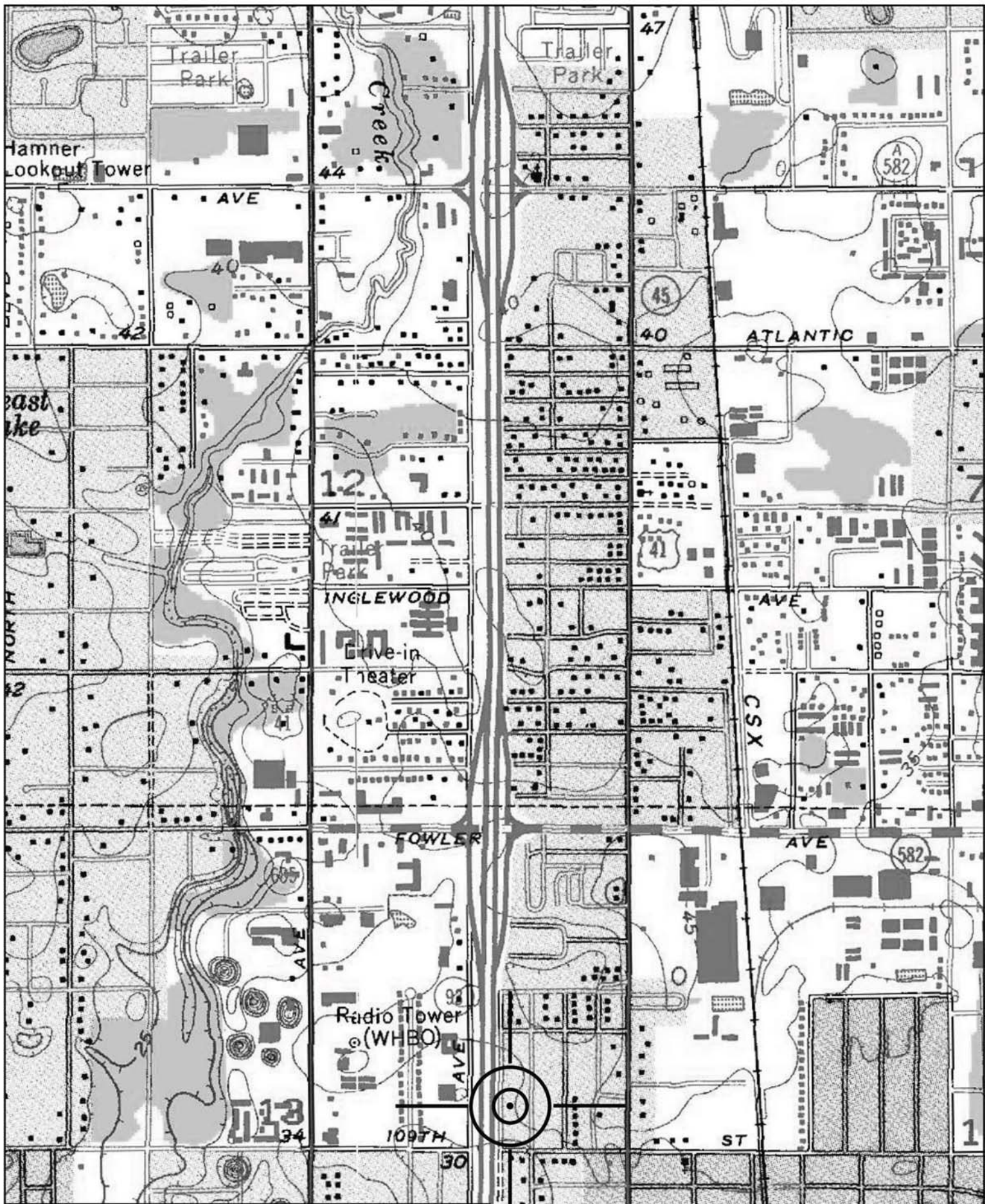
PHOTOGRAPH



SKETCH MAP



# USGS QUADRANGLE MAP



Location of 8HI12822  
USGS Quadrangle: Sulphur Springs (1956 PR 1981)



Original  
 Update



# HISTORICAL STRUCTURE FORM

## FLORIDA MASTER SITE FILE

Version 4.0 1/07

Site #8 **HI12823**  
Field Date 1-30-2015  
Form Date 2-9-2015  
Recorder # 494

Shaded Fields represent the minimum acceptable level of documentation.  
Consult the *Guide to Historical Structure Forms* for detailed instructions.

Site Name(s) (address if none) 10913 N Florence Ave Multiple Listing (DHR only) \_\_\_\_\_  
Survey Project Name I-275 Martin Luther King Blvd to N of Bearss Ave Survey # (DHR only) \_\_\_\_\_  
National Register Category (please check one)  building  structure  district  site  object  
Ownership:  private-profit  private-nonprofit  private-individual  private-nonspecific  city  county  state  federal  Native American  foreign  unknown

### LOCATION & MAPPING

Street Number 10913 Direction N Street Name Florence Street Type Avenue Suffix Direction \_\_\_\_\_  
Address: \_\_\_\_\_  
Cross Streets (nearest / between) E side, b/w E 109th Ave and E 112th Ave  
USGS 7.5 Map Name SULPHUR SPRINGS USGS Date 1987 Plat or Other Map \_\_\_\_\_  
City / Town (within 3 miles) Tampa In City Limits?  yes  no  unknown County Hillsborough  
Township 28S Range 18E Section 13 ¼ section:  NW  SW  SE  NE Irregular-name: \_\_\_\_\_  
Tax Parcel # 095359-0000 Landgrant \_\_\_\_\_  
Subdivision Name Balincort Heights Block \_\_\_\_\_ Lot \_\_\_\_\_  
UTM Coordinates: Zone  16  17 Easting 357073 Northing 3103438  
Other Coordinates: X: \_\_\_\_\_ Y: \_\_\_\_\_ Coordinate System & Datum \_\_\_\_\_  
Name of Public Tract (e.g., park) \_\_\_\_\_

### HISTORY

Construction Year: 1959  approximately  year listed or earlier  year listed or later  
Original Use Private Residence (House/Cottage/Cabin) From (year): 1959 To (year): \_\_\_\_\_  
Current Use Private Residence (House/Cottage/Cabin) From (year): \_\_\_\_\_ To (year): 2015  
Other Use \_\_\_\_\_ From (year): \_\_\_\_\_ To (year): \_\_\_\_\_  
Moves:  yes  no  unknown Date: \_\_\_\_\_ Original address \_\_\_\_\_  
Alterations:  yes  no  unknown Date: c. 1980s Nature Carport encl, windows/doors replaced  
Additions:  yes  no  unknown Date: \_\_\_\_\_ Nature \_\_\_\_\_  
Architect (last name first): Unknown Builder (last name first): Unknown  
Ownership History (especially original owner, dates, profession, etc.) \_\_\_\_\_

Is the Resource Affected by a Local Preservation Ordinance?  yes  no  unknown Describe \_\_\_\_\_

### DESCRIPTION

Style Masonry Vernacular Exterior Plan Rectangular Number of Stories 1  
Exterior Fabric(s) 1. Concrete block 2. \_\_\_\_\_ 3. \_\_\_\_\_  
Roof Type(s) 1. Gable 2. \_\_\_\_\_ 3. \_\_\_\_\_  
Roof Material(s) 1. Built-up 2. \_\_\_\_\_ 3. \_\_\_\_\_  
Roof secondary strucs. (dormers etc.) 1. \_\_\_\_\_ 2. \_\_\_\_\_  
Windows (types, materials, etc.) Metal replacement 2/2 SHS windows are present.

Distinguishing Architectural Features (exterior or interior ornaments) The building features concrete sills and plywood at the SW enclosed carport.

Ancillary Features / Outbuildings (record outbuildings, major landscape features; use continuation sheet if needed.) None observed

DHR USE ONLY		OFFICIAL EVALUATION		DHR USE ONLY	
NR List Date	SHPO – Appears to meet criteria for NR listing: <input type="checkbox"/> yes <input type="checkbox"/> no <input type="checkbox"/> insufficient info	Date	_____	Init.	_____
<input type="checkbox"/> Owner Objection	KEEPER – Determined eligible: <input type="checkbox"/> yes <input type="checkbox"/> no	Date	_____		
	NR Criteria for Evaluation: <input type="checkbox"/> a <input type="checkbox"/> b <input type="checkbox"/> c <input type="checkbox"/> d (see <i>National Register Bulletin 15</i> , p. 2)				

## DESCRIPTION (continued)

Chimney: No. 0 Chimney Material(s): 1. \_\_\_\_\_ 2. \_\_\_\_\_Structural System(s): 1. Concrete 2. \_\_\_\_\_ 3. \_\_\_\_\_Foundation Type(s): 1. Continuous 2. \_\_\_\_\_Foundation Material(s): 1. Concrete Block 2. \_\_\_\_\_Main Entrance (stylistic details) At the W facade is a replacement panel door with glass door in front within the entrance porch.Porch Descriptions (types, locations, roof types, etc.) The W entrance porch is beneath a roof extension and incorporates metal supports.Condition (overall resource condition): excellent good fair deteriorated ruinousNarrative Description of Resource This MV style residence is rectangular in form with a main side gable roof and W roof extension entrance porch. A carport has been enclosed at the SW of the building with plywood.Archaeological Remains \_\_\_\_\_ Check if Archaeological Form Completed

## RESEARCH METHODS (check all that apply)

- |                                                                                                            |                                           |                                                   |                                                    |
|------------------------------------------------------------------------------------------------------------|-------------------------------------------|---------------------------------------------------|----------------------------------------------------|
| <input checked="" type="checkbox"/> FMSF record search (sites/surveys)                                     | <input type="checkbox"/> library research | <input type="checkbox"/> building permits         | <input type="checkbox"/> Sanborn maps              |
| <input type="checkbox"/> FL State Archives/photo collection                                                | <input type="checkbox"/> city directory   | <input type="checkbox"/> occupant/owner interview | <input type="checkbox"/> plat maps                 |
| <input checked="" type="checkbox"/> property appraiser / tax records                                       | <input type="checkbox"/> newspaper files  | <input type="checkbox"/> neighbor interview       | <input type="checkbox"/> Public Lands Survey (DEP) |
| <input checked="" type="checkbox"/> cultural resource survey (CRAS)                                        | <input type="checkbox"/> historic photos  | <input type="checkbox"/> interior inspection      | <input type="checkbox"/> HABS/HAER record search   |
| <input checked="" type="checkbox"/> other methods (describe) <u>Historic aerial and aerial photographs</u> |                                           |                                                   |                                                    |

Bibliographic References (give FMSF manuscript # if relevant, use continuation sheet if needed) \_\_\_\_\_

## OPINION OF RESOURCE SIGNIFICANCE

Appears to meet the criteria for National Register listing individually? yes no insufficient informationAppears to meet the criteria for National Register listing as part of a district? yes no insufficient informationExplanation of Evaluation (required, whether significant or not; use separate sheet if needed) This building exhibits modifications and does not possess sufficient significance for individual listing in the National Register. It is located in an area of altered historic resources which would not comprise a National Register Historic District.Area(s) of Historical Significance (see *National Register Bulletin 15*, p. 8 for categories: e.g. "architecture", "ethnic heritage", "community planning & development", etc.)1. \_\_\_\_\_ 3. \_\_\_\_\_ 5. \_\_\_\_\_  
2. \_\_\_\_\_ 4. \_\_\_\_\_ 6. \_\_\_\_\_

## DOCUMENTATION

Accessible Documentation Not Filed with the Site File - including field notes, analysis notes, photos, plans and other important documents

- 1) Document type Field notes Maintaining organization Janus Research  
Document description \_\_\_\_\_ File or accession #'s \_\_\_\_\_
- 2) Document type Field maps Maintaining organization Janus Research  
Document description \_\_\_\_\_ File or accession #'s \_\_\_\_\_

## RECORDER INFORMATION

Recorder Name Janus Research Affiliation Janus ResearchRecorder Contact Information 1107 N. Ward St., Tampa FL 33607 / (813) 636-8200 / janus@janus-research.com  
(address / phone / fax / e-mail)

## Required Attachments

- ① USGS 7.5' MAP WITH STRUCTURE LOCATION PINPOINTED IN RED
- ② LARGE SCALE STREET, PLAT OR PARCEL MAP (available from most property appraiser web sites)
- ③ PHOTO OF MAIN FACADE, ARCHIVAL B&W PRINT OR DIGITAL IMAGE FILE

If submitting an image file, it must be included on disk or CD AND in hard copy format (plain paper is acceptable).  
Digital image must be at least 1600 x 1200 pixels, 24-bit color, jpeg or tiff.



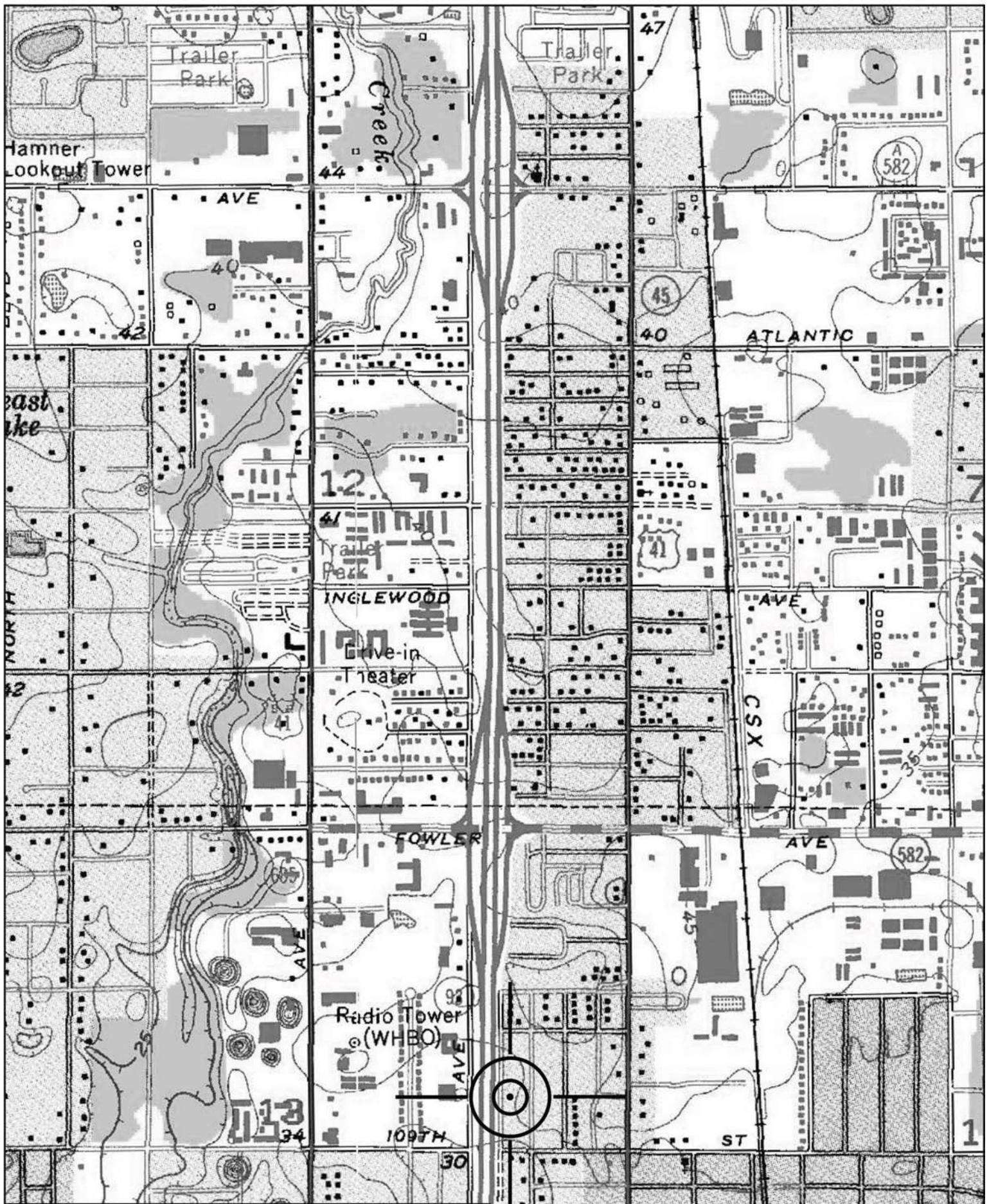
PHOTOGRAPH



SKETCH MAP



# USGS QUADRANGLE MAP



Location of 8HI12823  
USGS Quadrangle: Sulphur Springs (1956 PR 1981)



Original  
 Update



# HISTORICAL STRUCTURE FORM

## FLORIDA MASTER SITE FILE

Version 4.0 1/07

Site #8 **HI12828**  
Field Date 1-30-2015  
Form Date 2-10-2015  
Recorder # 499

Shaded Fields represent the minimum acceptable level of documentation.  
Consult the *Guide to Historical Structure Forms* for detailed instructions.

Site Name(s) (address if none) 10923 N Florence Ave Multiple Listing (DHR only) \_\_\_\_\_  
Survey Project Name I-275 Martin Luther King Blvd to N of Bearss Ave Survey # (DHR only) \_\_\_\_\_  
National Register Category (please check one)  building  structure  district  site  object  
Ownership:  private-profit  private-nonprofit  private-individual  private-nonspecific  city  county  state  federal  Native American  foreign  unknown

### LOCATION & MAPPING

Street Number 10923 Direction N Street Name Florence Street Type Avenue Suffix Direction \_\_\_\_\_  
Address: \_\_\_\_\_  
Cross Streets (nearest/between) E side, b/w E 109th Ave and E 112th Ave  
USGS 7.5 Map Name SULPHUR SPRINGS USGS Date 1987 Plat or Other Map \_\_\_\_\_  
City / Town (within 3 miles) Tampa In City Limits?  yes  no  unknown County Hillsborough  
Township 28S Range 18E Section 13 ¼ section:  NW  SW  SE  NE Irregular-name: \_\_\_\_\_  
Tax Parcel # 095354-0000 Landgrant \_\_\_\_\_  
Subdivision Name Balincort Heights Block \_\_\_\_\_ Lot \_\_\_\_\_  
UTM Coordinates: Zone  16  17 Easting 357072 Northing 3103542  
Other Coordinates: X: \_\_\_\_\_ Y: \_\_\_\_\_ Coordinate System & Datum \_\_\_\_\_  
Name of Public Tract (e.g., park) \_\_\_\_\_

### HISTORY

Construction Year: 1959  approximately  year listed or earlier  year listed or later  
Original Use Private Residence (House/Cottage/Cabin) From (year): 1959 To (year): \_\_\_\_\_  
Current Use Private Residence (House/Cottage/Cabin) From (year): \_\_\_\_\_ To (year): 2015  
Other Use \_\_\_\_\_ From (year): \_\_\_\_\_ To (year): \_\_\_\_\_  
Moves:  yes  no  unknown Date: \_\_\_\_\_ Original address \_\_\_\_\_  
Alterations:  yes  no  unknown Date: 1970s-1990s Nature Carport encl, windows/doors replaced  
Additions:  yes  no  unknown Date: \_\_\_\_\_ Nature \_\_\_\_\_  
Architect (last name first): Unknown Builder (last name first): Unknown  
Ownership History (especially original owner, dates, profession, etc.) \_\_\_\_\_

Is the Resource Affected by a Local Preservation Ordinance?  yes  no  unknown Describe \_\_\_\_\_

### DESCRIPTION

Style Masonry Vernacular Exterior Plan Rectangular Number of Stories 1  
Exterior Fabric(s) 1. Concrete block 2. Wood siding 3. \_\_\_\_\_  
Roof Type(s) 1. Gable 2. \_\_\_\_\_ 3. \_\_\_\_\_  
Roof Material(s) 1. Sheet metal:5V crimp 2. \_\_\_\_\_ 3. \_\_\_\_\_  
Roof secondary strucs. (dormers etc.) 1. \_\_\_\_\_ 2. \_\_\_\_\_  
Windows (types, materials, etc.) Metal replacement 2/2 SHS windows are present.

Distinguishing Architectural Features (exterior or interior ornaments) The building features wood frame cladding at the SW encl carport, integral planter, concrete sills, and a concrete cut-out wall at the porch.

Ancillary Features / Outbuildings (record outbuildings, major landscape features; use continuation sheet if needed.) None observed

DHR USE ONLY		OFFICIAL EVALUATION		DHR USE ONLY	
NR List Date	SHPO – Appears to meet criteria for NR listing: <input type="checkbox"/> yes <input type="checkbox"/> no <input type="checkbox"/> insufficient info	Date	_____	Init.	_____
<input type="checkbox"/> Owner Objection	KEEPER – Determined eligible: <input type="checkbox"/> yes <input type="checkbox"/> no	Date	_____		
	NR Criteria for Evaluation: <input type="checkbox"/> a <input type="checkbox"/> b <input type="checkbox"/> c <input type="checkbox"/> d (see <i>National Register Bulletin 15</i> , p. 2)				

DESCRIPTION (continued)

Chimney: No. 0 Chimney Material(s): 1. Concrete block 2.
Structural System(s): 1. Concrete block 2. 3.
Foundation Type(s): 1. Continuous 2.
Foundation Material(s): 1. Concrete Block 2.
Main Entrance (stylistic details) At the W facade is a replacement door with fanlight in the porch.

Porch Descriptions (types, locations, roof types, etc.) The W entrance porch is beneath a roof extension with wood supports and concrete cut-out wall.

Condition (overall resource condition): [ ]excellent [x]good [ ]fair [ ]deteriorated [ ]ruinous

Narrative Description of Resource This MV style residence is rectangular in form with a side gable roof and W roof extension porch. A carport has been enclosed at the SW corner of the building with wood frame.

Archaeological Remains [ ]Check if Archaeological Form Completed

RESEARCH METHODS (check all that apply)

- [x]FMSF record search (sites/surveys) [ ]library research [ ]building permits [ ]Sanborn maps
[ ]FL State Archives/photo collection [ ]city directory [ ]occupant/owner interview [ ]plat maps
[x]property appraiser / tax records [ ]newspaper files [ ]neighbor interview [ ]Public Lands Survey (DEP)
[x]cultural resource survey (CRAS) [ ]historic photos [ ]interior inspection [ ]HABS/HAER record search
[x]other methods (describe) Historic aerial and aerial photographs

Bibliographic References (give FMSF manuscript # if relevant, use continuation sheet if needed)

OPINION OF RESOURCE SIGNIFICANCE

Appears to meet the criteria for National Register listing individually? [ ]yes [x]no [ ]insufficient information
Appears to meet the criteria for National Register listing as part of a district? [ ]yes [x]no [ ]insufficient information

Explanation of Evaluation (required, whether significant or not; use separate sheet if needed) This building exhibits modifications and does not possess sufficient significance for individual listing in the National Register. It is located in an area of altered historic resources which would not comprise a National Register Historic District.

Area(s) of Historical Significance (see National Register Bulletin 15, p. 8 for categories: e.g. "architecture", "ethnic heritage", "community planning & development", etc.)
1. 3. 5.
2. 4. 6.

DOCUMENTATION

Accessible Documentation Not Filed with the Site File - including field notes, analysis notes, photos, plans and other important documents
1) Document type Field notes Maintaining organization Janus Research
Document description File or accession #'s
2) Document type Field maps Maintaining organization Janus Research
Document description File or accession #'s

RECORDER INFORMATION

Recorder Name Janus Research Affiliation Janus Research
Recorder Contact Information 1107 N. Ward St., Tampa FL 33607 / (813) 636-8200 / janus@janus-research.com
(address / phone / fax / e-mail)

Required Attachments
1 USGS 7.5' MAP WITH STRUCTURE LOCATION PINPOINTED IN RED
2 LARGE SCALE STREET, PLAT OR PARCEL MAP (available from most property appraiser web sites)
3 PHOTO OF MAIN FACADE, ARCHIVAL B&W PRINT OR DIGITAL IMAGE FILE
If submitting an image file, it must be included on disk or CD AND in hard copy format (plain paper is acceptable). Digital image must be at least 1600 x 1200 pixels, 24-bit color, jpeg or tiff.

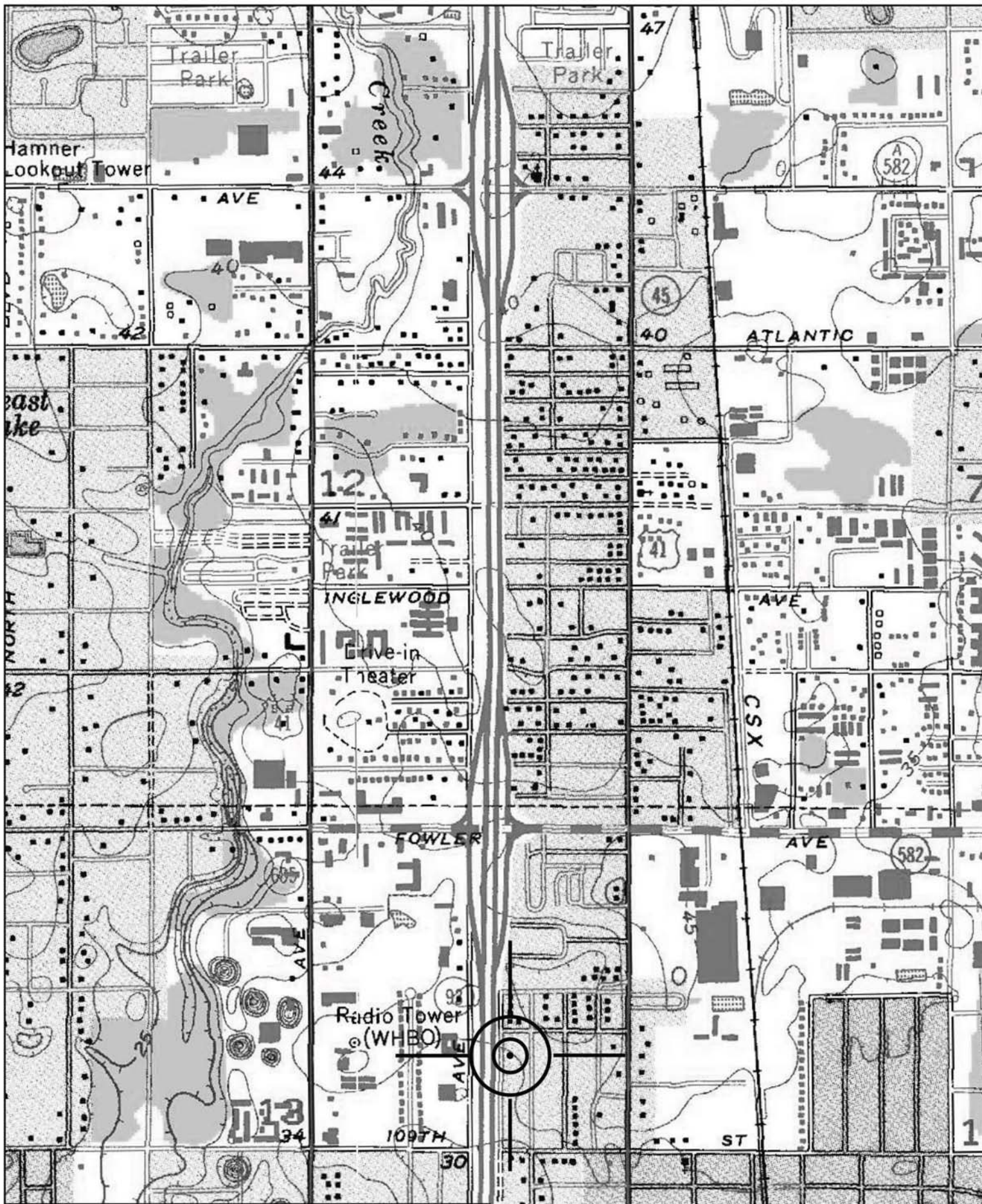
PHOTOGRAPH




SKETCH MAP



# USGS QUADRANGLE MAP



Location of 8HI12828  
USGS Quadrangle: Sulphur Springs (1956 PR 1981)



Original  
 Update



# HISTORICAL STRUCTURE FORM

## FLORIDA MASTER SITE FILE

Version 4.0 1/07

Site #8 **HI12824**  
Field Date 1-30-2015  
Form Date 2-9-2015  
Recorder # 495

Shaded Fields represent the minimum acceptable level of documentation.  
Consult the *Guide to Historical Structure Forms* for detailed instructions.

Site Name(s) (address if none) 10915 N Florence Ave Multiple Listing (DHR only) \_\_\_\_\_  
Survey Project Name I-275 Martin Luther King Blvd to N of Bearss Ave Survey # (DHR only) \_\_\_\_\_  
National Register Category (please check one)  building  structure  district  site  object  
Ownership:  private-profit  private-nonprofit  private-individual  private-nonspecific  city  county  state  federal  Native American  foreign  unknown

### LOCATION & MAPPING

Street Number 10915 Direction N Street Name Florence Street Type Avenue Suffix Direction \_\_\_\_\_  
Address: \_\_\_\_\_  
Cross Streets (nearest / between) E side, b/w E 109th Ave and E 112th Ave  
USGS 7.5 Map Name SULPHUR SPRINGS USGS Date 1987 Plat or Other Map \_\_\_\_\_  
City / Town (within 3 miles) Tampa In City Limits?  yes  no  unknown County Hillsborough  
Township 28S Range 18E Section 13 ¼ section:  NW  SW  SE  NE Irregular-name: \_\_\_\_\_  
Tax Parcel # 095358-0000 Landgrant \_\_\_\_\_  
Subdivision Name Balincort Heights Block \_\_\_\_\_ Lot \_\_\_\_\_  
UTM Coordinates: Zone  16  17 Easting 357073 Northing 3103459  
Other Coordinates: X: \_\_\_\_\_ Y: \_\_\_\_\_ Coordinate System & Datum \_\_\_\_\_  
Name of Public Tract (e.g., park) \_\_\_\_\_

### HISTORY

Construction Year: 1959  approximately  year listed or earlier  year listed or later  
Original Use Private Residence (House/Cottage/Cabin) From (year): 1959 To (year): \_\_\_\_\_  
Current Use Private Residence (House/Cottage/Cabin) From (year): \_\_\_\_\_ To (year): 2015  
Other Use \_\_\_\_\_ From (year): \_\_\_\_\_ To (year): \_\_\_\_\_  
Moves:  yes  no  unknown Date: \_\_\_\_\_ Original address \_\_\_\_\_  
Alterations:  yes  no  unknown Date: c. 1980s Nature Porch/garage encl, windows/doors  
Additions:  yes  no  unknown Date: c. 1970s Nature E shed roof addition  
Architect (last name first): Unknown Builder (last name first): Unknown  
Ownership History (especially original owner, dates, profession, etc.) \_\_\_\_\_

Is the Resource Affected by a Local Preservation Ordinance?  yes  no  unknown Describe \_\_\_\_\_

### DESCRIPTION

Style Masonry Vernacular Exterior Plan Irregular Number of Stories 1  
Exterior Fabric(s) 1. Concrete block 2. Aluminum 3. \_\_\_\_\_  
Roof Type(s) 1. Gable 2. Shed 3. Flat  
Roof Material(s) 1. Composition roll 2. \_\_\_\_\_ 3. \_\_\_\_\_  
Roof secondary strucs. (dormers etc.) 1. \_\_\_\_\_ 2. \_\_\_\_\_  
Windows (types, materials, etc.) Metal replacement 2/2 SHS windows are present, in addition to a tripartite window unit.  
Distinguishing Architectural Features (exterior or interior ornaments) The building features lattice at the W encl porch, faux shutters, and concrete sills.

Ancillary Features / Outbuildings (record outbuildings, major landscape features; use continuation sheet if needed.) None observed

DHR USE ONLY		OFFICIAL EVALUATION		DHR USE ONLY	
NR List Date	SHPO – Appears to meet criteria for NR listing: <input type="checkbox"/> yes <input type="checkbox"/> no <input type="checkbox"/> insufficient info	Date	_____	Init.	_____
<input type="checkbox"/> Owner Objection	KEEPER – Determined eligible: <input type="checkbox"/> yes <input type="checkbox"/> no	Date	_____		
	NR Criteria for Evaluation: <input type="checkbox"/> a <input type="checkbox"/> b <input type="checkbox"/> c <input type="checkbox"/> d (see <i>National Register Bulletin 15</i> , p. 2)				

DESCRIPTION (continued)

Chimney: No. 0 Chimney Material(s): 1. Concrete block 2.
Structural System(s): 1. Concrete block 2. 3.
Foundation Type(s): 1. Continuous 2.
Foundation Material(s): 1. Concrete Block 2.
Main Entrance (stylistic details) Within the W enclosed porch is a replacement door with metal security door in front.
Porch Descriptions (types, locations, roof types, etc.) None observed

Condition (overall resource condition): [ ]excellent [x]good [ ]fair [ ]deteriorated [ ]ruinous
Narrative Description of Resource This MV style residence is irregular in form with a main side gable roof, E shed roof addition, and W flat roof enclosed porch. A garage has been enclosed at the SW corner of the building.

Archaeological Remains [ ]Check if Archaeological Form Completed

RESEARCH METHODS (check all that apply)

- [x]FMSF record search (sites/surveys) [ ]library research [ ]building permits [ ]Sanborn maps
[ ]FL State Archives/photo collection [ ]city directory [ ]occupant/owner interview [ ]plat maps
[x]property appraiser / tax records [ ]newspaper files [ ]neighbor interview [ ]Public Lands Survey (DEP)
[x]cultural resource survey (CRAS) [ ]historic photos [ ]interior inspection [ ]HABS/HAER record search
[x]other methods (describe) Historic aerial and aerial photographs

Bibliographic References (give FMSF manuscript # if relevant, use continuation sheet if needed)

OPINION OF RESOURCE SIGNIFICANCE

Appears to meet the criteria for National Register listing individually? [ ]yes [x]no [ ]insufficient information
Appears to meet the criteria for National Register listing as part of a district? [ ]yes [x]no [ ]insufficient information
Explanation of Evaluation (required, whether significant or not; use separate sheet if needed) This building exhibits modifications and does not possess sufficient significance for individual listing in the National Register. It is located in an area of altered historic resources which would not comprise a National Register Historic District.

Area(s) of Historical Significance (see National Register Bulletin 15, p. 8 for categories: e.g. "architecture", "ethnic heritage", "community planning & development", etc.)
1. 3. 5.
2. 4. 6.

DOCUMENTATION

Accessible Documentation Not Filed with the Site File - including field notes, analysis notes, photos, plans and other important documents
1) Document type Field notes Maintaining organization Janus Research
Document description File or accession #'s
2) Document type Field maps Maintaining organization Janus Research
Document description File or accession #'s

RECORDER INFORMATION

Recorder Name Janus Research Affiliation Janus Research
Recorder Contact Information 1107 N. Ward St., Tampa FL 33607 / (813) 636-8200 / janus@janus-research.com
(address / phone / fax / e-mail)

Required Attachments
1 USGS 7.5' MAP WITH STRUCTURE LOCATION PINPOINTED IN RED
2 LARGE SCALE STREET, PLAT OR PARCEL MAP (available from most property appraiser web sites)
3 PHOTO OF MAIN FACADE, ARCHIVAL B&W PRINT OR DIGITAL IMAGE FILE
If submitting an image file, it must be included on disk or CD AND in hard copy format (plain paper is acceptable). Digital image must be at least 1600 x 1200 pixels, 24-bit color, jpeg or tiff.



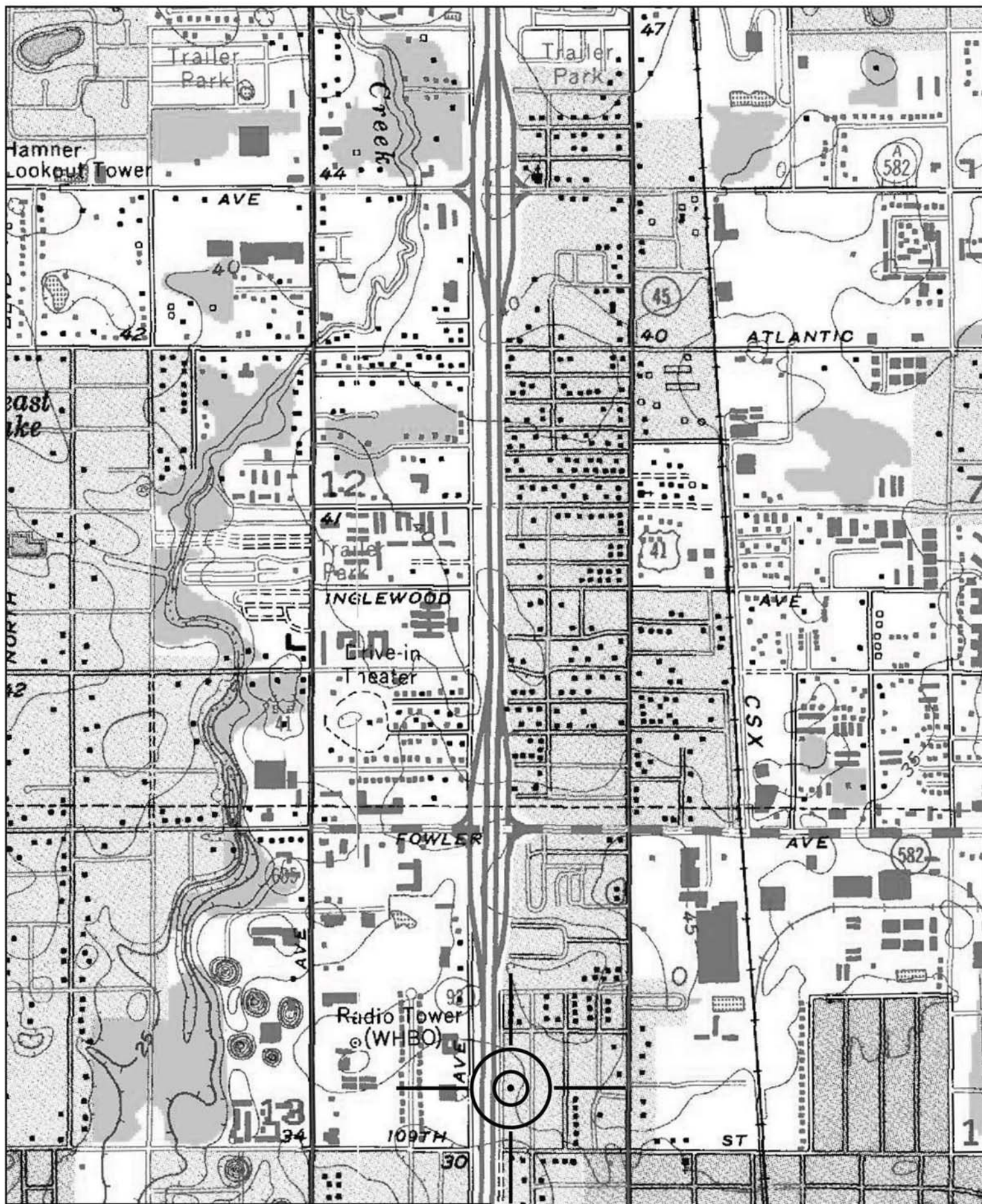
PHOTOGRAPH




SKETCH MAP



# USGS QUADRANGLE MAP



Location of 8HI12824  
USGS Quadrangle: Sulphur Springs (1956 PR 1981)



Original  
 Update



# HISTORICAL STRUCTURE FORM

## FLORIDA MASTER SITE FILE

Version 4.0 1/07

Site #8 **HI12825**  
Field Date 1-30-2015  
Form Date 2-9-2015  
Recorder # 496

Shaded Fields represent the minimum acceptable level of documentation.  
Consult the *Guide to Historical Structure Forms* for detailed instructions.

Site Name(s) (address if none) 10917 N Florence Ave Multiple Listing (DHR only) \_\_\_\_\_  
Survey Project Name I-275 Martin Luther King Blvd to N of Bearss Ave Survey # (DHR only) \_\_\_\_\_  
National Register Category (please check one)  building  structure  district  site  object  
Ownership:  private-profit  private-nonprofit  private-individual  private-nonspecific  city  county  state  federal  Native American  foreign  unknown

### LOCATION & MAPPING

Street Number 10917 Direction N Street Name Florence Street Type Avenue Suffix Direction \_\_\_\_\_  
Address: \_\_\_\_\_  
Cross Streets (nearest / between) E side, b/w E 109th Ave and E 112th Ave  
USGS 7.5 Map Name SULPHUR SPRINGS USGS Date 1987 Plat or Other Map \_\_\_\_\_  
City / Town (within 3 miles) Tampa In City Limits?  yes  no  unknown County Hillsborough  
Township 28S Range 18E Section 13 ¼ section:  NW  SW  SE  NE Irregular-name: \_\_\_\_\_  
Tax Parcel # 095357-0000 Landgrant \_\_\_\_\_  
Subdivision Name Balincort Heights Block \_\_\_\_\_ Lot \_\_\_\_\_  
UTM Coordinates: Zone  16  17 Easting 357072 Northing 3103479  
Other Coordinates: X: \_\_\_\_\_ Y: \_\_\_\_\_ Coordinate System & Datum \_\_\_\_\_  
Name of Public Tract (e.g., park) \_\_\_\_\_

### HISTORY

Construction Year: 1959  approximately  year listed or earlier  year listed or later  
Original Use Private Residence (House/Cottage/Cabin) From (year): 1959 To (year): \_\_\_\_\_  
Current Use Private Residence (House/Cottage/Cabin) From (year): \_\_\_\_\_ To (year): 2015  
Other Use \_\_\_\_\_ From (year): \_\_\_\_\_ To (year): \_\_\_\_\_  
Moves:  yes  no  unknown Date: \_\_\_\_\_ Original address \_\_\_\_\_  
Alterations:  yes  no  unknown Date: 1970s-1990s Nature Windows/door replaced  
Additions:  yes  no  unknown Date: \_\_\_\_\_ Nature \_\_\_\_\_  
Architect (last name first): Unknown Builder (last name first): Unknown  
Ownership History (especially original owner, dates, profession, etc.) \_\_\_\_\_

Is the Resource Affected by a Local Preservation Ordinance?  yes  no  unknown Describe \_\_\_\_\_

### DESCRIPTION

Style Masonry Vernacular Exterior Plan Rectangular Number of Stories 1  
Exterior Fabric(s) 1. Concrete block 2. \_\_\_\_\_ 3. \_\_\_\_\_  
Roof Type(s) 1. Hip 2. \_\_\_\_\_ 3. \_\_\_\_\_  
Roof Material(s) 1. Composition shingles 2. \_\_\_\_\_ 3. \_\_\_\_\_  
Roof secondary strucs. (dormers etc.) 1. \_\_\_\_\_ 2. \_\_\_\_\_  
Windows (types, materials, etc.) Metal replacement 2/2 SHS windows are present.

Distinguishing Architectural Features (exterior or interior ornaments) The building features concrete sills.

Ancillary Features / Outbuildings (record outbuildings, major landscape features; use continuation sheet if needed.) None observed

DHR USE ONLY		OFFICIAL EVALUATION		DHR USE ONLY	
NR List Date	SHPO – Appears to meet criteria for NR listing: <input type="checkbox"/> yes <input type="checkbox"/> no <input type="checkbox"/> insufficient info	Date	_____	Init.	_____
<input type="checkbox"/> Owner Objection	KEEPER – Determined eligible: <input type="checkbox"/> yes <input type="checkbox"/> no	Date	_____		
	NR Criteria for Evaluation: <input type="checkbox"/> a <input type="checkbox"/> b <input type="checkbox"/> c <input type="checkbox"/> d (see <i>National Register Bulletin 15</i> , p. 2)				

DESCRIPTION (continued)

Chimney: No. 0 Chimney Material(s): 1. 2.

Structural System(s): 1. Concrete block 2. 3.

Foundation Type(s): 1. Continuous 2.

Foundation Material(s): 1. Concrete Block 2.

Main Entrance (stylistic details) Within the W facade porch is a replacement wood door with decorative oval light inset.

Porch Descriptions (types, locations, roof types, etc.) There is a W roof extension entrance porch with wood supports which wraps around the S elevation of the building into the integral carport.

Condition (overall resource condition): [ ]excellent [x]good [ ]fair [ ]deteriorated [ ]ruinous

Narrative Description of Resource This MV style residence is rectangular in form with a hip roof and extension W entrance. At the SW corner of the building is an integral 1-bay carport.

Archaeological Remains [ ]Check if Archaeological Form Completed

RESEARCH METHODS (check all that apply)

- [x]FMSF record search (sites/surveys) [ ]library research [ ]building permits [ ]Sanborn maps
[ ]FL State Archives/photo collection [ ]city directory [ ]occupant/owner interview [ ]plat maps
[x]property appraiser / tax records [ ]newspaper files [ ]neighbor interview [ ]Public Lands Survey (DEP)
[x]cultural resource survey (CRAS) [ ]historic photos [ ]interior inspection [ ]HABS/HAER record search
[x]other methods (describe) Historic aerial and aerial photographs

Bibliographic References (give FMSF manuscript # if relevant, use continuation sheet if needed)

OPINION OF RESOURCE SIGNIFICANCE

Appears to meet the criteria for National Register listing individually? [ ]yes [x]no [ ]insufficient information

Appears to meet the criteria for National Register listing as part of a district? [ ]yes [x]no [ ]insufficient information

Explanation of Evaluation (required, whether significant or not; use separate sheet if needed) This building does not possess sufficient significance for individual listing in the National Register. It is located in an area of altered historic resources which would not comprise a National Register Historic District.

Area(s) of Historical Significance (see National Register Bulletin 15, p. 8 for categories: e.g. "architecture", "ethnic heritage", "community planning & development", etc.)

- 1. 3. 5.
2. 4. 6.

DOCUMENTATION

Accessible Documentation Not Filed with the Site File - including field notes, analysis notes, photos, plans and other important documents

- 1) Document type Field notes Maintaining organization Janus Research
Document description File or accession #'s
2) Document type Field maps Maintaining organization Janus Research
Document description File or accession #'s

RECORDER INFORMATION

Recorder Name Janus Research Affiliation Janus Research

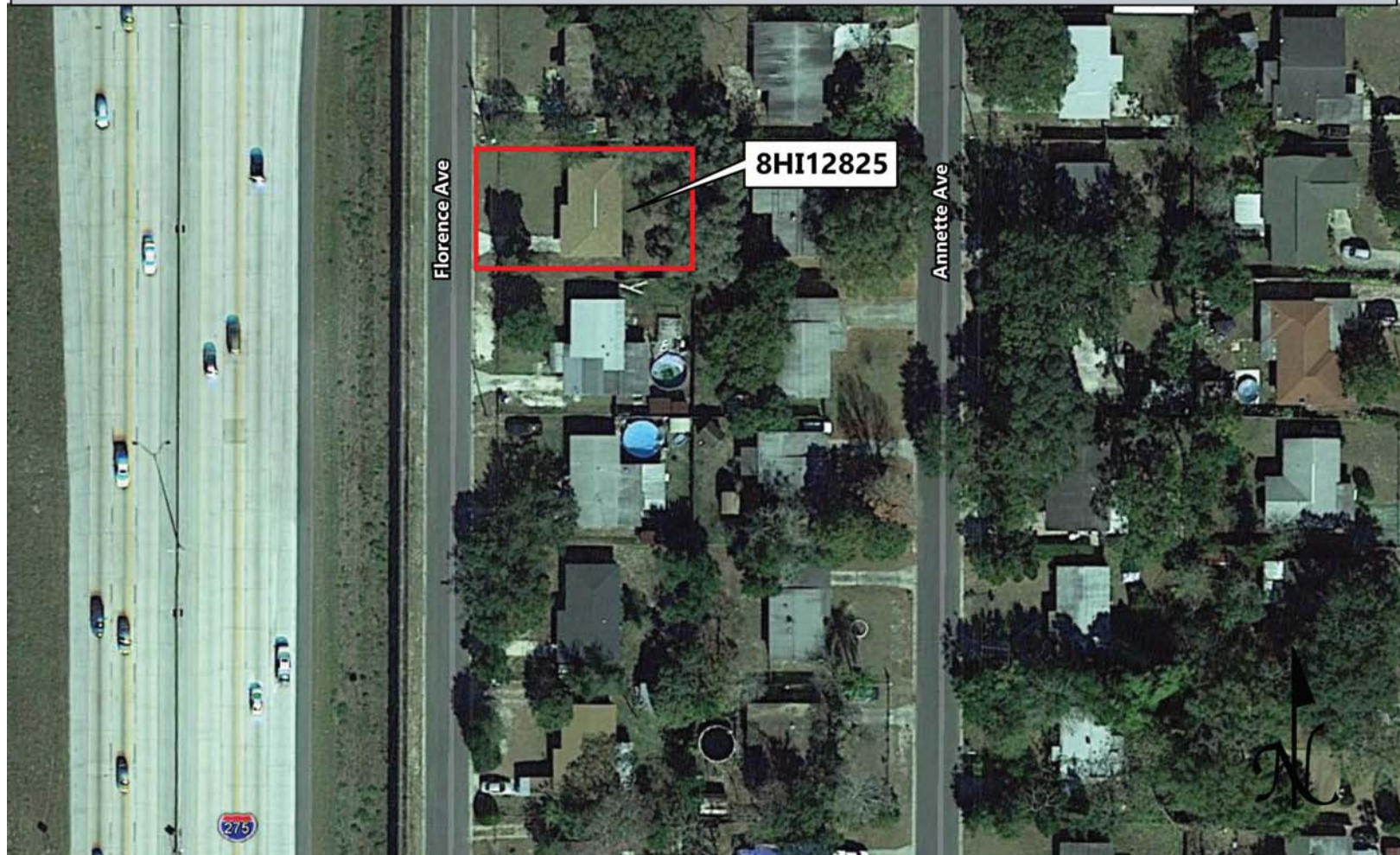
Recorder Contact Information 1107 N. Ward St., Tampa FL 33607 / (813) 636-8200 / janus@janus-research.com
(address / phone / fax / e-mail)

Required Attachments
1 USGS 7.5' MAP WITH STRUCTURE LOCATION PINPOINTED IN RED
2 LARGE SCALE STREET, PLAT OR PARCEL MAP (available from most property appraiser web sites)
3 PHOTO OF MAIN FACADE, ARCHIVAL B&W PRINT OR DIGITAL IMAGE FILE
If submitting an image file, it must be included on disk or CD AND in hard copy format (plain paper is acceptable). Digital image must be at least 1600 x 1200 pixels, 24-bit color, jpeg or tiff.

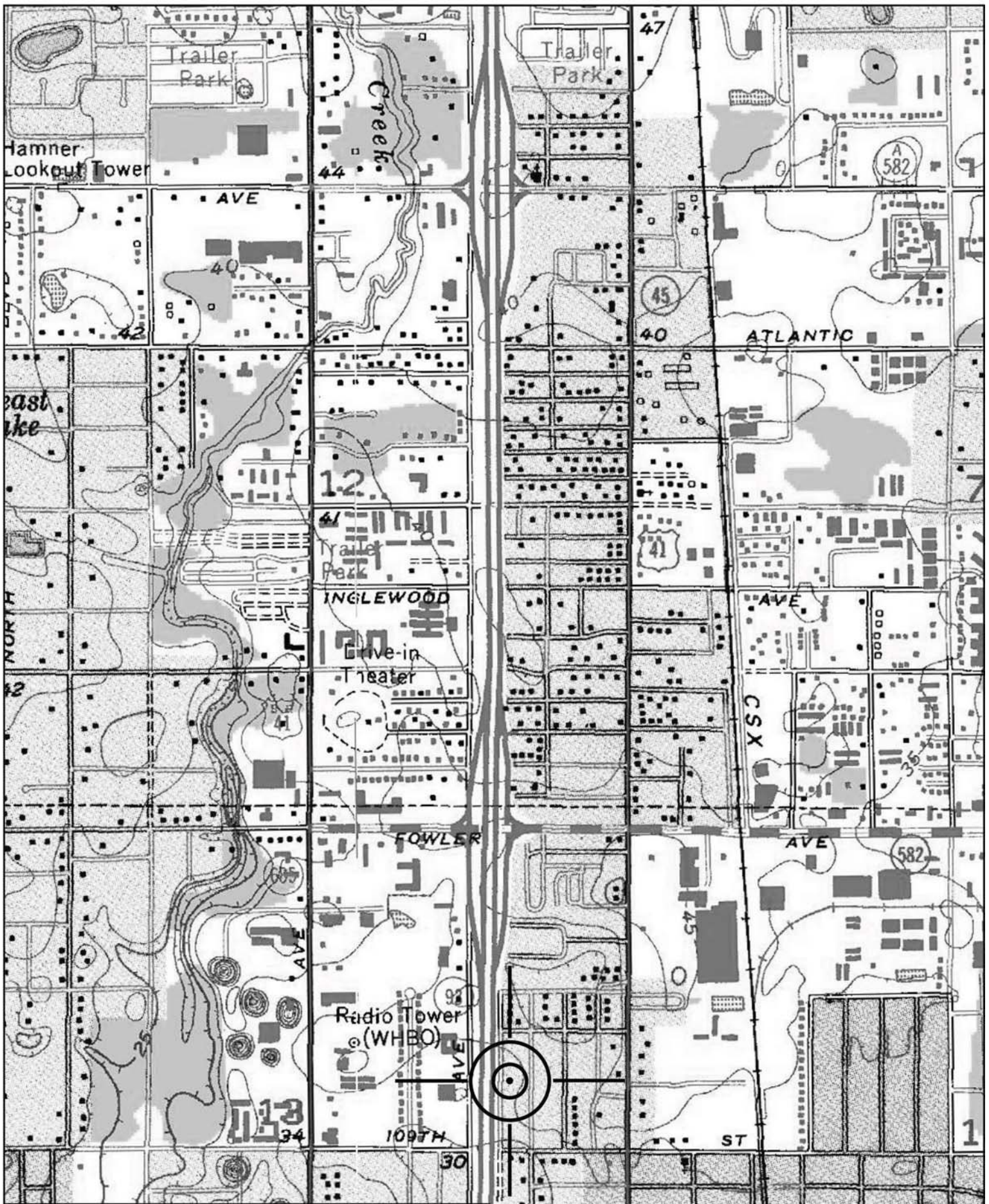
PHOTOGRAPH



SKETCH MAP



# USGS QUADRANGLE MAP



Location of 8HI12825  
USGS Quadrangle: Sulphur Springs (1956 PR 1981)



Original  
 Update



# HISTORICAL STRUCTURE FORM

## FLORIDA MASTER SITE FILE

Version 4.0 1/07

Site #8 **HI12829**  
Field Date 1-30-2015  
Form Date 2-10-2015  
Recorder # 600

Shaded Fields represent the minimum acceptable level of documentation.  
Consult the *Guide to Historical Structure Forms* for detailed instructions.

Site Name(s) (address if none) 10925 N Florence Ave Multiple Listing (DHR only) \_\_\_\_\_  
Survey Project Name I-275 Martin Luther King Blvd to N of Bearss Ave Survey # (DHR only) \_\_\_\_\_  
National Register Category (please check one)  building  structure  district  site  object  
Ownership:  private-profit  private-nonprofit  private-individual  private-nonspecific  city  county  state  federal  Native American  foreign  unknown

### LOCATION & MAPPING

Street Number 10925 Direction N Street Name Florence Street Type Avenue Suffix Direction \_\_\_\_\_  
Address: \_\_\_\_\_  
Cross Streets (nearest / between) E side, b/w E 109th Ave and E 112th Ave  
USGS 7.5 Map Name SULPHUR SPRINGS USGS Date 1987 Plat or Other Map \_\_\_\_\_  
City / Town (within 3 miles) Tampa In City Limits?  yes  no  unknown County Hillsborough  
Township 28S Range 18E Section 13 ¼ section:  NW  SW  SE  NE Irregular-name: \_\_\_\_\_  
Tax Parcel # 095353-0000 Landgrant \_\_\_\_\_  
Subdivision Name Balincort Heights Block \_\_\_\_\_ Lot \_\_\_\_\_  
UTM Coordinates: Zone  16  17 Easting 357073 Northing 3103562  
Other Coordinates: X: \_\_\_\_\_ Y: \_\_\_\_\_ Coordinate System & Datum \_\_\_\_\_  
Name of Public Tract (e.g., park) \_\_\_\_\_

### HISTORY

Construction Year: 1959  approximately  year listed or earlier  year listed or later  
Original Use Private Residence (House/Cottage/Cabin) From (year): 1959 To (year): \_\_\_\_\_  
Current Use Private Residence (House/Cottage/Cabin) From (year): \_\_\_\_\_ To (year): 2015  
Other Use \_\_\_\_\_ From (year): \_\_\_\_\_ To (year): \_\_\_\_\_  
Moves:  yes  no  unknown Date: \_\_\_\_\_ Original address \_\_\_\_\_  
Alterations:  yes  no  unknown Date: 1980s-2000s Nature Garage encl, windows/doors, stucco  
Additions:  yes  no  unknown Date: c. 1970s Nature E shed roof addition  
Architect (last name first): Unknown Builder (last name first): Unknown  
Ownership History (especially original owner, dates, profession, etc.) \_\_\_\_\_

Is the Resource Affected by a Local Preservation Ordinance?  yes  no  unknown Describe \_\_\_\_\_

### DESCRIPTION

Style Masonry Vernacular Exterior Plan Rectangular Number of Stories 1  
Exterior Fabric(s) 1. Concrete block 2. Stucco 3. \_\_\_\_\_  
Roof Type(s) 1. Gable 2. \_\_\_\_\_ 3. \_\_\_\_\_  
Roof Material(s) 1. Composition roll 2. \_\_\_\_\_ 3. \_\_\_\_\_  
Roof secondary strucs. (dormers etc.) 1. \_\_\_\_\_ 2. \_\_\_\_\_  
Windows (types, materials, etc.) Metal replacement 1/1 SHS windows are present.

Distinguishing Architectural Features (exterior or interior ornaments) The building features a NH textured stucco application and stucco surrounds.

Ancillary Features / Outbuildings (record outbuildings, major landscape features; use continuation sheet if needed.) None observed

DHR USE ONLY		OFFICIAL EVALUATION		DHR USE ONLY	
NR List Date	SHPO – Appears to meet criteria for NR listing: <input type="checkbox"/> yes <input type="checkbox"/> no <input type="checkbox"/> insufficient info	Date	_____	Init.	_____
<input type="checkbox"/> Owner Objection	KEEPER – Determined eligible: <input type="checkbox"/> yes <input type="checkbox"/> no	Date	_____		
	NR Criteria for Evaluation: <input type="checkbox"/> a <input type="checkbox"/> b <input type="checkbox"/> c <input type="checkbox"/> d (see <i>National Register Bulletin 15</i> , p. 2)				

DESCRIPTION (continued)

Chimney: No. 0 Chimney Material(s): 1. 2.

Structural System(s): 1. Concrete block 2. 3.

Foundation Type(s): 1. Continuous 2.

Foundation Material(s): 1. Concrete Block 2.

Main Entrance (stylistic details) Within the W entrance porch is a replacement wood panel door with decorative oval light inset.

Porch Descriptions (types, locations, roof types, etc.) The W entrance porch is beneath a roof extension which incorporates NH wood supports and railing.

Condition (overall resource condition): [ ]excellent [x]good [ ]fair [ ]deteriorated [ ]ruinous

Narrative Description of Resource This MV style residence is rectangular in form with a side gable roof and W roof extension entrance porch. A garage/carport has been enclosed at the SW of the building and the building has sustained a NH stucco treatment.

Archaeological Remains [ ]Check if Archaeological Form Completed

RESEARCH METHODS (check all that apply)

- [x]FMSF record search (sites/surveys) [ ]library research [ ]building permits [ ]Sanborn maps
[ ]FL State Archives/photo collection [ ]city directory [ ]occupant/owner interview [ ]plat maps
[x]property appraiser / tax records [ ]newspaper files [ ]neighbor interview [ ]Public Lands Survey (DEP)
[x]cultural resource survey (CRAS) [ ]historic photos [ ]interior inspection [ ]HABS/HAER record search
[x]other methods (describe) Historic aerial and aerial photographs

Bibliographic References (give FMSF manuscript # if relevant, use continuation sheet if needed)

OPINION OF RESOURCE SIGNIFICANCE

Appears to meet the criteria for National Register listing individually? [ ]yes [x]no [ ]insufficient information

Appears to meet the criteria for National Register listing as part of a district? [ ]yes [x]no [ ]insufficient information

Explanation of Evaluation (required, whether significant or not; use separate sheet if needed) This building exhibits modifications and does not possess sufficient significance for individual listing in the National Register. It is located in an area of altered historic resources which would not comprise a National Register Historic District.

Area(s) of Historical Significance (see National Register Bulletin 15, p. 8 for categories: e.g. "architecture", "ethnic heritage", "community planning & development", etc.)

- 1. 3. 5.
2. 4. 6.

DOCUMENTATION

Accessible Documentation Not Filed with the Site File - including field notes, analysis notes, photos, plans and other important documents

- 1) Document type Field notes Maintaining organization Janus Research
Document description File or accession #'s
2) Document type Field maps Maintaining organization Janus Research
Document description File or accession #'s

RECORDER INFORMATION

Recorder Name Janus Research Affiliation Janus Research

Recorder Contact Information 1107 N. Ward St., Tampa FL 33607 / (813) 636-8200 / janus@janus-research.com
(address / phone / fax / e-mail)

Required Attachments
1 USGS 7.5' MAP WITH STRUCTURE LOCATION PINPOINTED IN RED
2 LARGE SCALE STREET, PLAT OR PARCEL MAP (available from most property appraiser web sites)
3 PHOTO OF MAIN FACADE, ARCHIVAL B&W PRINT OR DIGITAL IMAGE FILE
If submitting an image file, it must be included on disk or CD AND in hard copy format (plain paper is acceptable). Digital image must be at least 1600 x 1200 pixels, 24-bit color, jpeg or tiff.



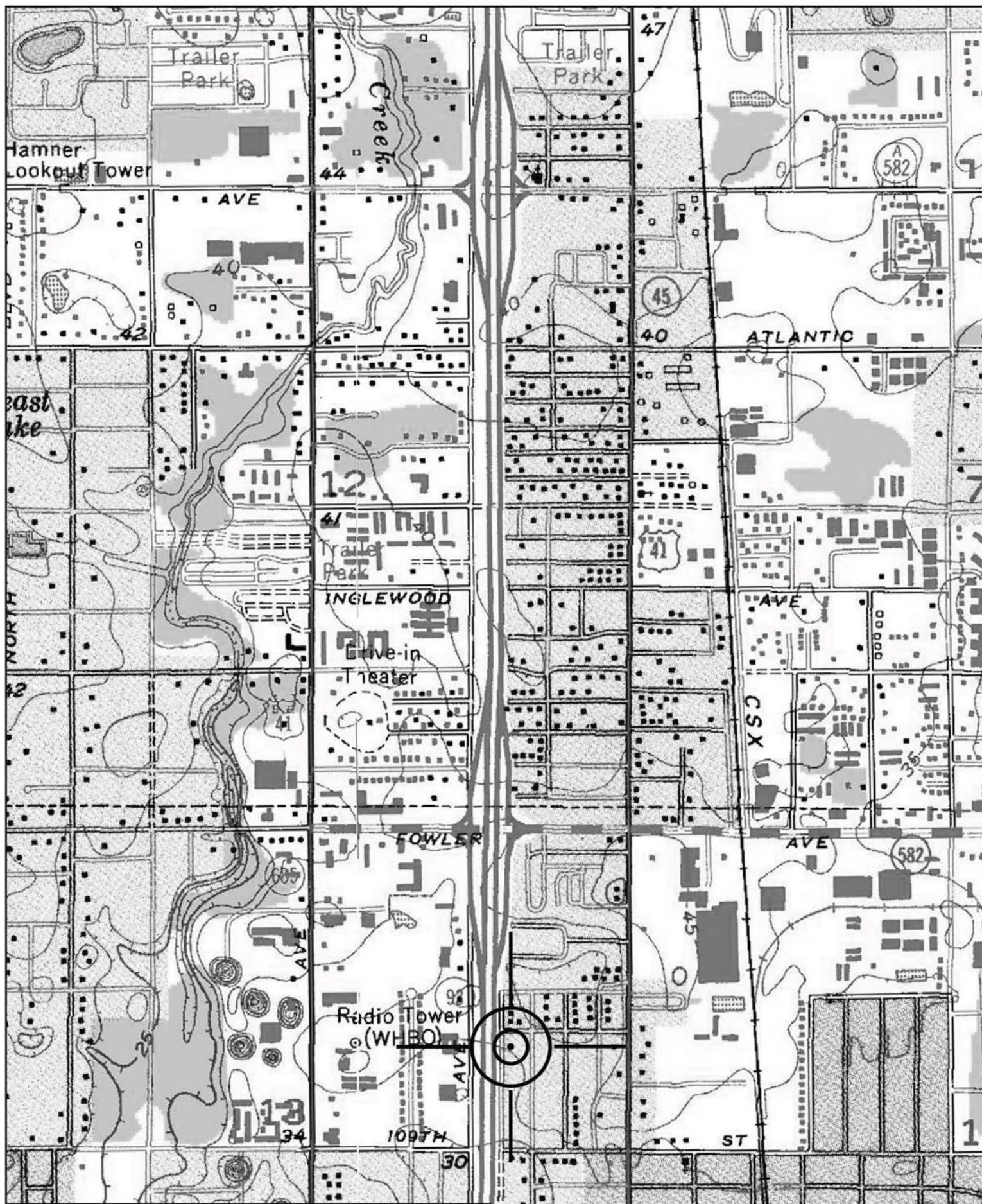
PHOTOGRAPH




SKETCH MAP



# USGS QUADRANGLE MAP



Location of 8HI12829  
USGS Quadrangle: Sulphur Springs (1956 PR 1981)



Original  
 Update



# HISTORICAL STRUCTURE FORM

## FLORIDA MASTER SITE FILE

Version 4.0 1/07

Site #8 **HI12830**  
Field Date 1-30-2015  
Form Date 2-10-2015  
Recorder # 601

Shaded Fields represent the minimum acceptable level of documentation.  
Consult the *Guide to Historical Structure Forms* for detailed instructions.

Site Name(s) (address if none) 10927 N Florence Ave Multiple Listing (DHR only) \_\_\_\_\_  
Survey Project Name I-275 Martin Luther King Blvd to N of Bearss Ave Survey # (DHR only) \_\_\_\_\_  
National Register Category (please check one)  building  structure  district  site  object  
Ownership:  private-profit  private-nonprofit  private-individual  private-nonspecific  city  county  state  federal  Native American  foreign  unknown

### LOCATION & MAPPING

Street Number 10927 Direction N Street Name Florence Street Type Avenue Suffix Direction \_\_\_\_\_  
Address: \_\_\_\_\_  
Cross Streets (nearest / between) SE inter of N Florence Ave and E 112th Ave  
USGS 7.5 Map Name SULPHUR SPRINGS USGS Date 1987 Plat or Other Map \_\_\_\_\_  
City / Town (within 3 miles) Tampa In City Limits?  yes  no  unknown County Hillsborough  
Township 28S Range 18E Section 13 ¼ section:  NW  SW  SE  NE Irregular-name: \_\_\_\_\_  
Tax Parcel # 095352-0000 Landgrant \_\_\_\_\_  
Subdivision Name Balincort Heights Block \_\_\_\_\_ Lot \_\_\_\_\_  
UTM Coordinates: Zone  16  17 Easting 357074 Northing 3103582  
Other Coordinates: X: \_\_\_\_\_ Y: \_\_\_\_\_ Coordinate System & Datum \_\_\_\_\_  
Name of Public Tract (e.g., park) \_\_\_\_\_

### HISTORY

Construction Year: 1959  approximately  year listed or earlier  year listed or later  
Original Use Private Residence (House/Cottage/Cabin) From (year): 1959 To (year): \_\_\_\_\_  
Current Use Private Residence (House/Cottage/Cabin) From (year): \_\_\_\_\_ To (year): 2015  
Other Use \_\_\_\_\_ From (year): \_\_\_\_\_ To (year): \_\_\_\_\_  
Moves:  yes  no  unknown Date: \_\_\_\_\_ Original address \_\_\_\_\_  
Alterations:  yes  no  unknown Date: c. 1980s Nature Windows/doors replaced  
Additions:  yes  no  unknown Date: \_\_\_\_\_ Nature \_\_\_\_\_  
Architect (last name first): Unknown Builder (last name first): Unknown  
Ownership History (especially original owner, dates, profession, etc.) \_\_\_\_\_

Is the Resource Affected by a Local Preservation Ordinance?  yes  no  unknown Describe \_\_\_\_\_

### DESCRIPTION

Style Masonry Vernacular Exterior Plan Rectangular Number of Stories 1  
Exterior Fabric(s) 1. Concrete block 2. \_\_\_\_\_ 3. \_\_\_\_\_  
Roof Type(s) 1. Gable 2. \_\_\_\_\_ 3. \_\_\_\_\_  
Roof Material(s) 1. Composition shingles 2. \_\_\_\_\_ 3. \_\_\_\_\_  
Roof secondary strucs. (dormers etc.) 1. \_\_\_\_\_ 2. \_\_\_\_\_  
Windows (types, materials, etc.) Metal replacement 2/2 SHS windows are present.

Distinguishing Architectural Features (exterior or interior ornaments) The building features concrete sills.

Ancillary Features / Outbuildings (record outbuildings, major landscape features; use continuation sheet if needed.) None observed

DHR USE ONLY		OFFICIAL EVALUATION		DHR USE ONLY	
NR List Date	SHPO – Appears to meet criteria for NR listing: <input type="checkbox"/> yes <input type="checkbox"/> no <input type="checkbox"/> insufficient info	Date	_____	Init.	_____
<input type="checkbox"/> Owner Objection	KEEPER – Determined eligible: <input type="checkbox"/> yes <input type="checkbox"/> no	Date	_____		
	NR Criteria for Evaluation: <input type="checkbox"/> a <input type="checkbox"/> b <input type="checkbox"/> c <input type="checkbox"/> d (see <i>National Register Bulletin 15</i> , p. 2)				

DESCRIPTION (continued)

Chimney: No. 0 Chimney Material(s): 1. 2.

Structural System(s): 1. Concrete 2. 3.

Foundation Type(s): 1. Continuous 2.

Foundation Material(s): 1. Concrete Block 2.

Main Entrance (stylistic details) Within the W entrance porch is a replacement wood panel door with fanlight.

Porch Descriptions (types, locations, roof types, etc.) The W entrance porch is beneath a roof extension which incorporates metal pole supports.

Condition (overall resource condition): [ ]excellent [x]good [ ]fair [ ]deteriorated [ ]ruinous

Narrative Description of Resource This MV style residence is rectangular in form with a main side gable roof and W roof extension entrance porch. At the SW corner is an integral carport with metal pole supports set in a CB stuccoed wall.

Archaeological Remains [ ]Check if Archaeological Form Completed

RESEARCH METHODS (check all that apply)

- [x]FMSF record search (sites/surveys) [ ]library research [ ]building permits [ ]Sanborn maps
[ ]FL State Archives/photo collection [ ]city directory [ ]occupant/owner interview [ ]plat maps
[x]property appraiser / tax records [ ]newspaper files [ ]neighbor interview [ ]Public Lands Survey (DEP)
[x]cultural resource survey (CRAS) [ ]historic photos [ ]interior inspection [ ]HABS/HAER record search
[x]other methods (describe) Historic aerial and aerial photographs

Bibliographic References (give FMSF manuscript # if relevant, use continuation sheet if needed)

OPINION OF RESOURCE SIGNIFICANCE

Appears to meet the criteria for National Register listing individually? [ ]yes [x]no [ ]insufficient information

Appears to meet the criteria for National Register listing as part of a district? [ ]yes [x]no [ ]insufficient information

Explanation of Evaluation (required, whether significant or not; use separate sheet if needed) This building does not possess sufficient significance for individual listing in the National Register. It is located in an area of altered historic resources which would not comprise a National Register Historic District.

Area(s) of Historical Significance (see National Register Bulletin 15, p. 8 for categories: e.g. "architecture", "ethnic heritage", "community planning & development", etc.)

- 1. 3. 5.
2. 4. 6.

DOCUMENTATION

Accessible Documentation Not Filed with the Site File - including field notes, analysis notes, photos, plans and other important documents

- 1) Document type Field notes Maintaining organization Janus Research
Document description File or accession #'s
2) Document type Field maps Maintaining organization Janus Research
Document description File or accession #'s

RECORDER INFORMATION

Recorder Name Janus Research Affiliation Janus Research

Recorder Contact Information 1107 N. Ward St., Tampa FL 33607 / (813) 636-8200 / janus@janus-research.com
(address / phone / fax / e-mail)

Required Attachments
1 USGS 7.5' MAP WITH STRUCTURE LOCATION PINPOINTED IN RED
2 LARGE SCALE STREET, PLAT OR PARCEL MAP (available from most property appraiser web sites)
3 PHOTO OF MAIN FACADE, ARCHIVAL B&W PRINT OR DIGITAL IMAGE FILE
If submitting an image file, it must be included on disk or CD AND in hard copy format (plain paper is acceptable). Digital image must be at least 1600 x 1200 pixels, 24-bit color, jpeg or tiff.

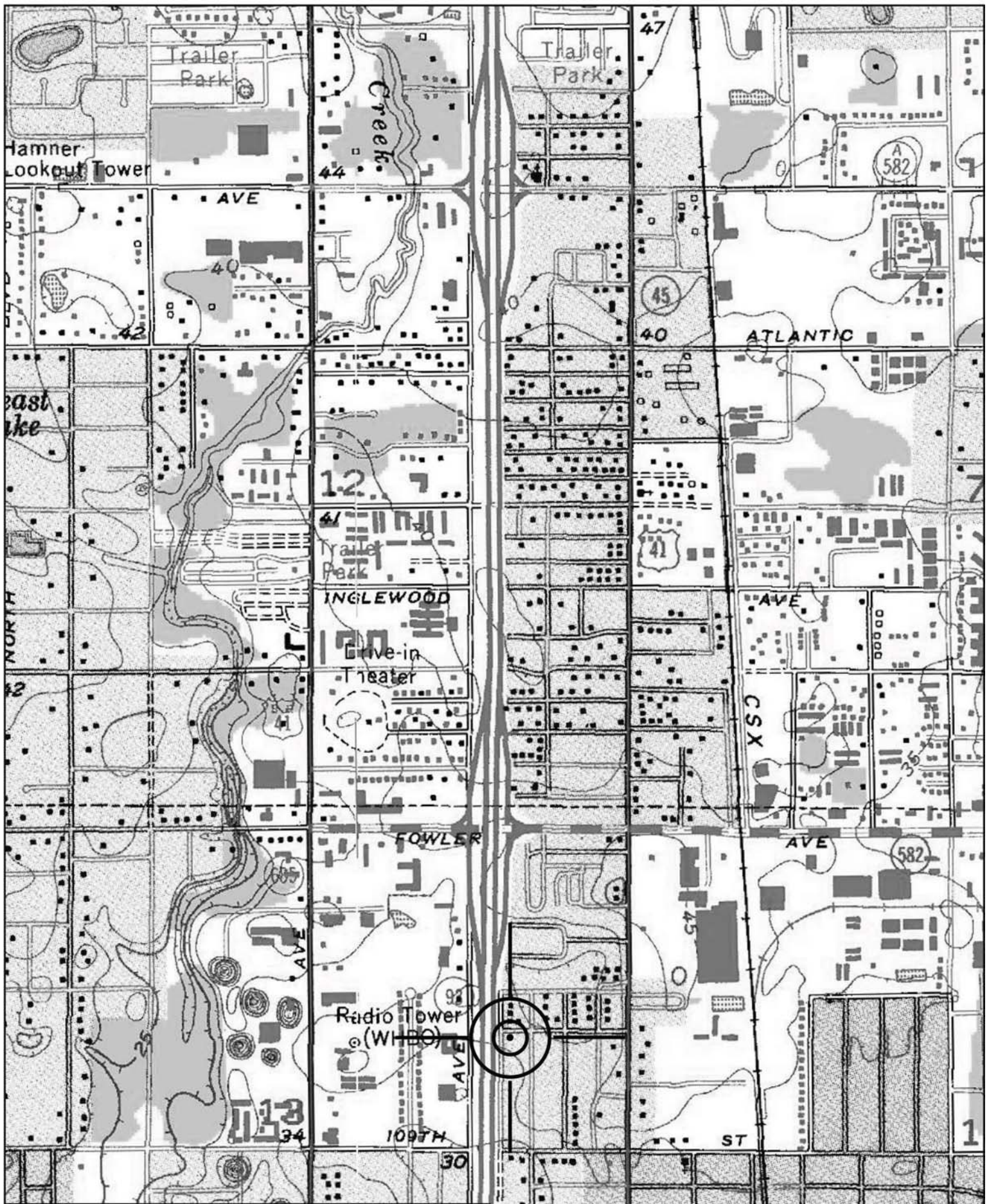
PHOTOGRAPH



SKETCH MAP



# USGS QUADRANGLE MAP



Location of 8HI12830  
USGS Quadrangle: Sulphur Springs (1956 PR 1981)



Original  
 Update



# HISTORICAL STRUCTURE FORM

## FLORIDA MASTER SITE FILE

Version 4.0 1/07

Site #8 **HI12832**  
Field Date 1-30-2015  
Form Date 2-10-2015  
Recorder # 603

Shaded Fields represent the minimum acceptable level of documentation.  
Consult the *Guide to Historical Structure Forms* for detailed instructions.

Site Name(s) (address if none) 702 E 112 Ave Multiple Listing (DHR only) \_\_\_\_\_  
Survey Project Name I-275 Martin Luther King Blvd to N of Bearss Ave Survey # (DHR only) \_\_\_\_\_  
National Register Category (please check one)  building  structure  district  site  object  
Ownership:  private-profit  private-nonprofit  private-individual  private-nonspecific  city  county  state  federal  Native American  foreign  unknown

### LOCATION & MAPPING

Street Number 702 Direction E Street Name 112th Street Type Avenue Suffix Direction \_\_\_\_\_  
Address: \_\_\_\_\_  
Cross Streets (nearest/between) N side, N Florence Ave and N Annette Ave  
USGS 7.5 Map Name SULPHUR SPRINGS USGS Date 1987 Plat or Other Map \_\_\_\_\_  
City / Town (within 3 miles) Tampa In City Limits?  yes  no  unknown County Hillsborough  
Township 28S Range 18E Section 13 ¼ section:  NW  SW  SE  NE Irregular-name: \_\_\_\_\_  
Tax Parcel # 095703-0000 Landgrant \_\_\_\_\_  
Subdivision Name Whiteway Terrace Block \_\_\_\_\_ Lot \_\_\_\_\_  
UTM Coordinates: Zone  16  17 Easting 357070 Northing 3103625  
Other Coordinates: X: \_\_\_\_\_ Y: \_\_\_\_\_ Coordinate System & Datum \_\_\_\_\_  
Name of Public Tract (e.g., park) \_\_\_\_\_

### HISTORY

Construction Year: 1954  approximately  year listed or earlier  year listed or later  
Original Use Private Residence (House/Cottage/Cabin) From (year): 1954 To (year): \_\_\_\_\_  
Current Use Private Residence (House/Cottage/Cabin) From (year): \_\_\_\_\_ To (year): 2015  
Other Use \_\_\_\_\_ From (year): \_\_\_\_\_ To (year): \_\_\_\_\_  
Moves:  yes  no  unknown Date: \_\_\_\_\_ Original address \_\_\_\_\_  
Alterations:  yes  no  unknown Date: 1980s-1990s Nature Carport/garage encl, windows/doors  
Additions:  yes  no  unknown Date: c. 1980s Nature N flat roof additions  
Architect (last name first): Unknown Builder (last name first): Unknown  
Ownership History (especially original owner, dates, profession, etc.) \_\_\_\_\_

Is the Resource Affected by a Local Preservation Ordinance?  yes  no  unknown Describe \_\_\_\_\_

### DESCRIPTION

Style Log Exterior Plan Irregular Number of Stories 1  
Exterior Fabric(s) 1. Concrete block 2. Stone 3. \_\_\_\_\_  
Roof Type(s) 1. Hip 2. Flat 3. \_\_\_\_\_  
Roof Material(s) 1. Composition shingles 2. Built-up 3. Sheet metal:corrugated  
Roof secondary strucs. (dormers etc.) 1. \_\_\_\_\_ 2. \_\_\_\_\_  
Windows (types, materials, etc.) Metal replacement 1/1 SHS windows are present.

Distinguishing Architectural Features (exterior or interior ornaments) The building features stone veneer at the S, wood surrounds, concrete sills, and decorative wrought iron supports and security bars.

Ancillary Features / Outbuildings (record outbuildings, major landscape features; use continuation sheet if needed.) None observed

DHR USE ONLY		OFFICIAL EVALUATION		DHR USE ONLY	
NR List Date	SHPO – Appears to meet criteria for NR listing: <input type="checkbox"/> yes <input type="checkbox"/> no <input type="checkbox"/> insufficient info	Date	_____	Init.	_____
<input type="checkbox"/> Owner Objection	KEEPER – Determined eligible: <input type="checkbox"/> yes <input type="checkbox"/> no	Date	_____		
	NR Criteria for Evaluation: <input type="checkbox"/> a <input type="checkbox"/> b <input type="checkbox"/> c <input type="checkbox"/> d (see <i>National Register Bulletin 15</i> , p. 2)				

DESCRIPTION (continued)

Chimney: No. 0 Chimney Material(s): 1. Concrete block 2.
Structural System(s): 1. Concrete block 2. 3.
Foundation Type(s): 1. Continuous 2.
Foundation Material(s): 1. Concrete Block 2.
Main Entrance (stylistic details) At the S facade is a replacement door with security door in front.

Porch Descriptions (types, locations, roof types, etc.) The S entrance porch is beneath a flat roof extension and incorporates decorative wrought iron supports.

Condition (overall resource condition): [ ]excellent [x]good [ ]fair [ ]deteriorated [ ]ruinous

Narrative Description of Resource This MV style residence is irregular in form with an E hipped roof portion and W flat roof portion. A garage/carport has been enclosed at the SW. There are N flat roof additions.

Archaeological Remains [ ]Check if Archaeological Form Completed

RESEARCH METHODS (check all that apply)

- [x]FMSF record search (sites/surveys) [ ]library research [ ]building permits [ ]Sanborn maps
[ ]FL State Archives/photo collection [ ]city directory [ ]occupant/owner interview [ ]plat maps
[x]property appraiser / tax records [ ]newspaper files [ ]neighbor interview [ ]Public Lands Survey (DEP)
[x]cultural resource survey (CRAS) [ ]historic photos [ ]interior inspection [ ]HABS/HAER record search
[x]other methods (describe) Historic aerial and aerial photographs

Bibliographic References (give FMSF manuscript # if relevant, use continuation sheet if needed)

OPINION OF RESOURCE SIGNIFICANCE

Appears to meet the criteria for National Register listing individually? [ ]yes [x]no [ ]insufficient information
Appears to meet the criteria for National Register listing as part of a district? [ ]yes [x]no [ ]insufficient information

Explanation of Evaluation (required, whether significant or not; use separate sheet if needed) This building exhibits modifications and does not possess sufficient significance for individual listing in the National Register. It is located in an area of altered historic resources which would not comprise a National Register Historic District.

Area(s) of Historical Significance (see National Register Bulletin 15, p. 8 for categories: e.g. "architecture", "ethnic heritage", "community planning & development", etc.)
1. 3. 5.
2. 4. 6.

DOCUMENTATION

Accessible Documentation Not Filed with the Site File - including field notes, analysis notes, photos, plans and other important documents
1) Document type Field notes Maintaining organization Janus Research
Document description File or accession #'s
2) Document type Field maps Maintaining organization Janus Research
Document description File or accession #'s

RECORDER INFORMATION

Recorder Name Janus Research Affiliation Janus Research
Recorder Contact Information 1107 N. Ward St., Tampa FL 33607 / (813) 636-8200 / janus@janus-research.com
(address / phone / fax / e-mail)

Required Attachments
1 USGS 7.5' MAP WITH STRUCTURE LOCATION PINPOINTED IN RED
2 LARGE SCALE STREET, PLAT OR PARCEL MAP (available from most property appraiser web sites)
3 PHOTO OF MAIN FACADE, ARCHIVAL B&W PRINT OR DIGITAL IMAGE FILE
If submitting an image file, it must be included on disk or CD AND in hard copy format (plain paper is acceptable). Digital image must be at least 1600 x 1200 pixels, 24-bit color, jpeg or tiff.



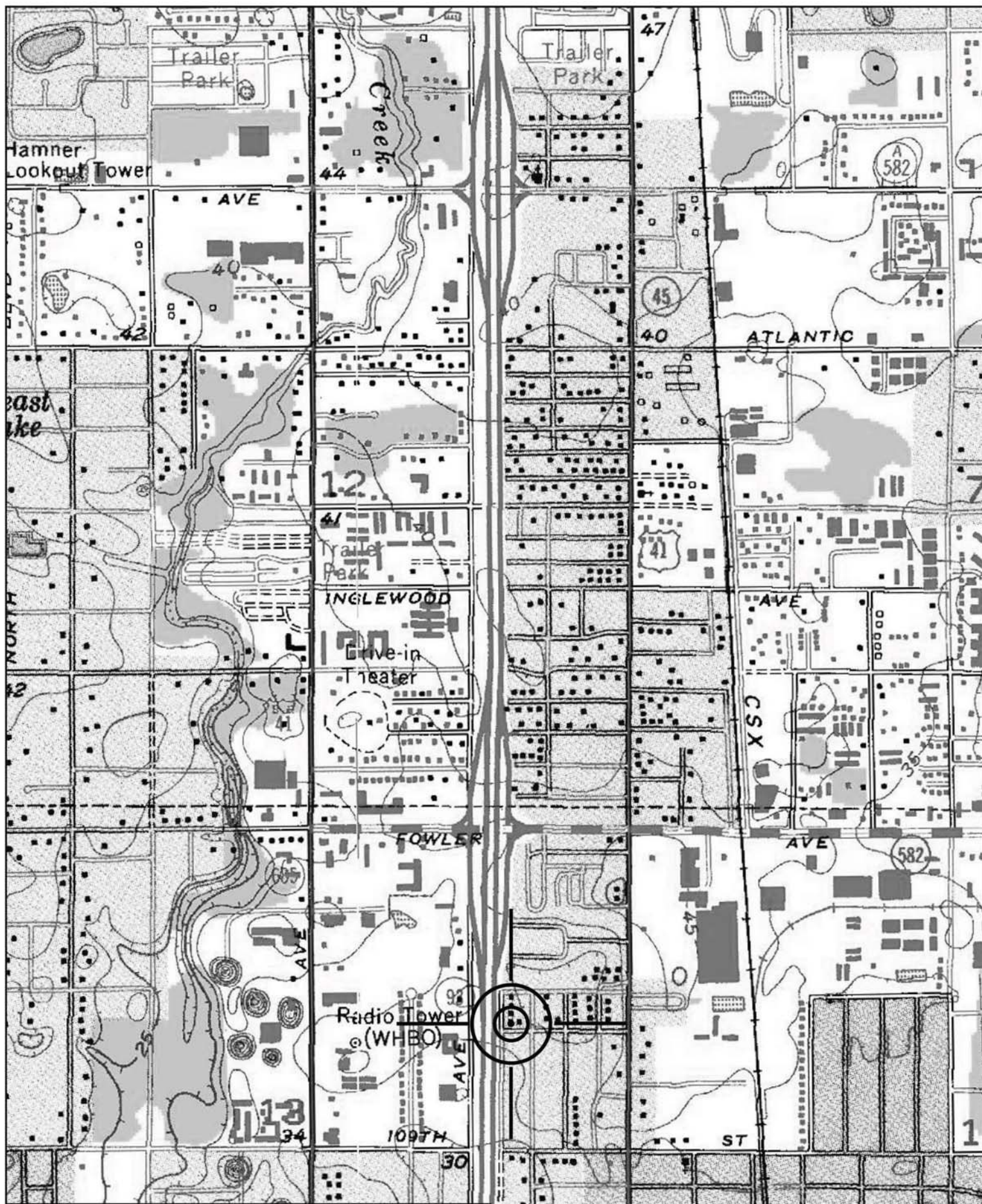
PHOTOGRAPH




SKETCH MAP



# USGS QUADRANGLE MAP



Location of 8HI12832  
USGS Quadrangle: Sulphur Springs (1956 PR 1981)



Original  
 Update



# HISTORICAL STRUCTURE FORM

## FLORIDA MASTER SITE FILE

Version 4.0 1/07

Site #8 **HI12833**  
Field Date 1-30-2015  
Form Date 2-10-2015  
Recorder # 604

Shaded Fields represent the minimum acceptable level of documentation.  
Consult the *Guide to Historical Structure Forms* for detailed instructions.

Site Name(s) (address if none) 11205 N Florence Ave Multiple Listing (DHR only) \_\_\_\_\_  
Survey Project Name I-275 Martin Luther King Blvd to N of Bearss Ave Survey # (DHR only) \_\_\_\_\_  
National Register Category (please check one)  building  structure  district  site  object  
Ownership:  private-profit  private-nonprofit  private-individual  private-nonspecific  city  county  state  federal  Native American  foreign  unknown

### LOCATION & MAPPING

Street Number 11205 Direction N Street Name Florence Street Type Avenue Suffix Direction \_\_\_\_\_  
Address: \_\_\_\_\_  
Cross Streets (nearest / between) E side, b/w E 112th Ave and E 113th Ave  
USGS 7.5 Map Name SULPHUR SPRINGS USGS Date 1987 Plat or Other Map \_\_\_\_\_  
City / Town (within 3 miles) Tampa In City Limits?  yes  no  unknown County Hillsborough  
Township 28S Range 18E Section 13 ¼ section:  NW  SW  SE  NE Irregular-name: \_\_\_\_\_  
Tax Parcel # 095702-0000 Landgrant \_\_\_\_\_  
Subdivision Name Whiteway Terrace Block \_\_\_\_\_ Lot \_\_\_\_\_  
UTM Coordinates: Zone  16  17 Easting 357069 Northing 3103647  
Other Coordinates: X: \_\_\_\_\_ Y: \_\_\_\_\_ Coordinate System & Datum \_\_\_\_\_  
Name of Public Tract (e.g., park) \_\_\_\_\_

### HISTORY

Construction Year: 1954  approximately  year listed or earlier  year listed or later  
Original Use Private Residence (House/Cottage/Cabin) From (year): 1954 To (year): \_\_\_\_\_  
Current Use Private Residence (House/Cottage/Cabin) From (year): \_\_\_\_\_ To (year): 2015  
Other Use \_\_\_\_\_ From (year): \_\_\_\_\_ To (year): \_\_\_\_\_  
Moves:  yes  no  unknown Date: \_\_\_\_\_ Original address \_\_\_\_\_  
Alterations:  yes  no  unknown Date: c. 1980s Nature Garage encl, windows/doors, shutters  
Additions:  yes  no  unknown Date: c. 1980s Nature W carport/porch  
Architect (last name first): Unknown Builder (last name first): Unknown  
Ownership History (especially original owner, dates, profession, etc.) \_\_\_\_\_

Is the Resource Affected by a Local Preservation Ordinance?  yes  no  unknown Describe \_\_\_\_\_

### DESCRIPTION

Style Masonry Vernacular Exterior Plan Irregular Number of Stories 1  
Exterior Fabric(s) 1. Concrete block 2. Wood/Plywood 3. \_\_\_\_\_  
Roof Type(s) 1. Gable 2. Flat 3. \_\_\_\_\_  
Roof Material(s) 1. Composition shingles 2. Built-up 3. \_\_\_\_\_  
Roof secondary strucs. (dormers etc.) 1. \_\_\_\_\_ 2. \_\_\_\_\_  
Windows (types, materials, etc.) Metal replacement 1/1 SHS windows are present.

Distinguishing Architectural Features (exterior or interior ornaments) The building features faux shutters and plywood at the SW enclosed garage.

Ancillary Features / Outbuildings (record outbuildings, major landscape features; use continuation sheet if needed.) None observed

DHR USE ONLY		OFFICIAL EVALUATION		DHR USE ONLY	
NR List Date	SHPO – Appears to meet criteria for NR listing: <input type="checkbox"/> yes <input type="checkbox"/> no <input type="checkbox"/> insufficient info	Date	_____	Init.	_____
<input type="checkbox"/> Owner Objection	KEEPER – Determined eligible: <input type="checkbox"/> yes <input type="checkbox"/> no	Date	_____		
	NR Criteria for Evaluation: <input type="checkbox"/> a <input type="checkbox"/> b <input type="checkbox"/> c <input type="checkbox"/> d (see <i>National Register Bulletin 15</i> , p. 2)				

DESCRIPTION (continued)

Chimney: No. 0 Chimney Material(s): 1. Concrete block 2.
Structural System(s): 1. Concrete block 2. 3.
Foundation Type(s): 1. Continuous 2.
Foundation Material(s): 1. Concrete Block 2.
Main Entrance (stylistic details) There is a replacement wood door with fanlight at W wall of the enclosed garage.

Porch Descriptions (types, locations, roof types, etc.) There is a porch/carport addition at the SW corner of the building which incorporates metal supports and wood lattice.

Condition (overall resource condition): [ ]excellent [x]good [ ]fair [ ]deteriorated [ ]ruinous

Narrative Description of Resource This MV style residence is irregular in form with a N side gable portion and S flat roof portion, where an integral garage has been enclosed with plywood. A carport/porch flat roof addition extends W of the enclosed garage.

Archaeological Remains [ ]Check if Archaeological Form Completed

RESEARCH METHODS (check all that apply)

- [x]FMSF record search (sites/surveys) [ ]library research [ ]building permits [ ]Sanborn maps
[ ]FL State Archives/photo collection [ ]city directory [ ]occupant/owner interview [ ]plat maps
[x]property appraiser / tax records [ ]newspaper files [ ]neighbor interview [ ]Public Lands Survey (DEP)
[x]cultural resource survey (CRAS) [ ]historic photos [ ]interior inspection [ ]HABS/HAER record search
[x]other methods (describe) Historic aerial and aerial photographs

Bibliographic References (give FMSF manuscript # if relevant, use continuation sheet if needed)

OPINION OF RESOURCE SIGNIFICANCE

Appears to meet the criteria for National Register listing individually? [ ]yes [x]no [ ]insufficient information

Appears to meet the criteria for National Register listing as part of a district? [ ]yes [x]no [ ]insufficient information

Explanation of Evaluation (required, whether significant or not; use separate sheet if needed) This building exhibits modifications and does not possess sufficient significance for individual listing in the National Register. It is located in an area of altered historic resources which would not comprise a National Register Historic District.

Area(s) of Historical Significance (see National Register Bulletin 15, p. 8 for categories: e.g. "architecture", "ethnic heritage", "community planning & development", etc.)

- 1. 3. 5.
2. 4. 6.

DOCUMENTATION

Accessible Documentation Not Filed with the Site File - including field notes, analysis notes, photos, plans and other important documents

- 1) Document type Field notes Maintaining organization Janus Research
Document description File or accession #'s
2) Document type Field maps Maintaining organization Janus Research
Document description File or accession #'s


RECORDER INFORMATION

Recorder Name Janus Research Affiliation Janus Research


Recorder Contact Information 1107 N. Ward St., Tampa FL 33607 / (813) 636-8200 / janus@janus-research.com
(address / phone / fax / e-mail)

Required Attachments
1 USGS 7.5' MAP WITH STRUCTURE LOCATION PINPOINTED IN RED
2 LARGE SCALE STREET, PLAT OR PARCEL MAP (available from most property appraiser web sites)
3 PHOTO OF MAIN FACADE, ARCHIVAL B&W PRINT OR DIGITAL IMAGE FILE
If submitting an image file, it must be included on disk or CD AND in hard copy format (plain paper is acceptable). Digital image must be at least 1600 x 1200 pixels, 24-bit color, jpeg or tiff.

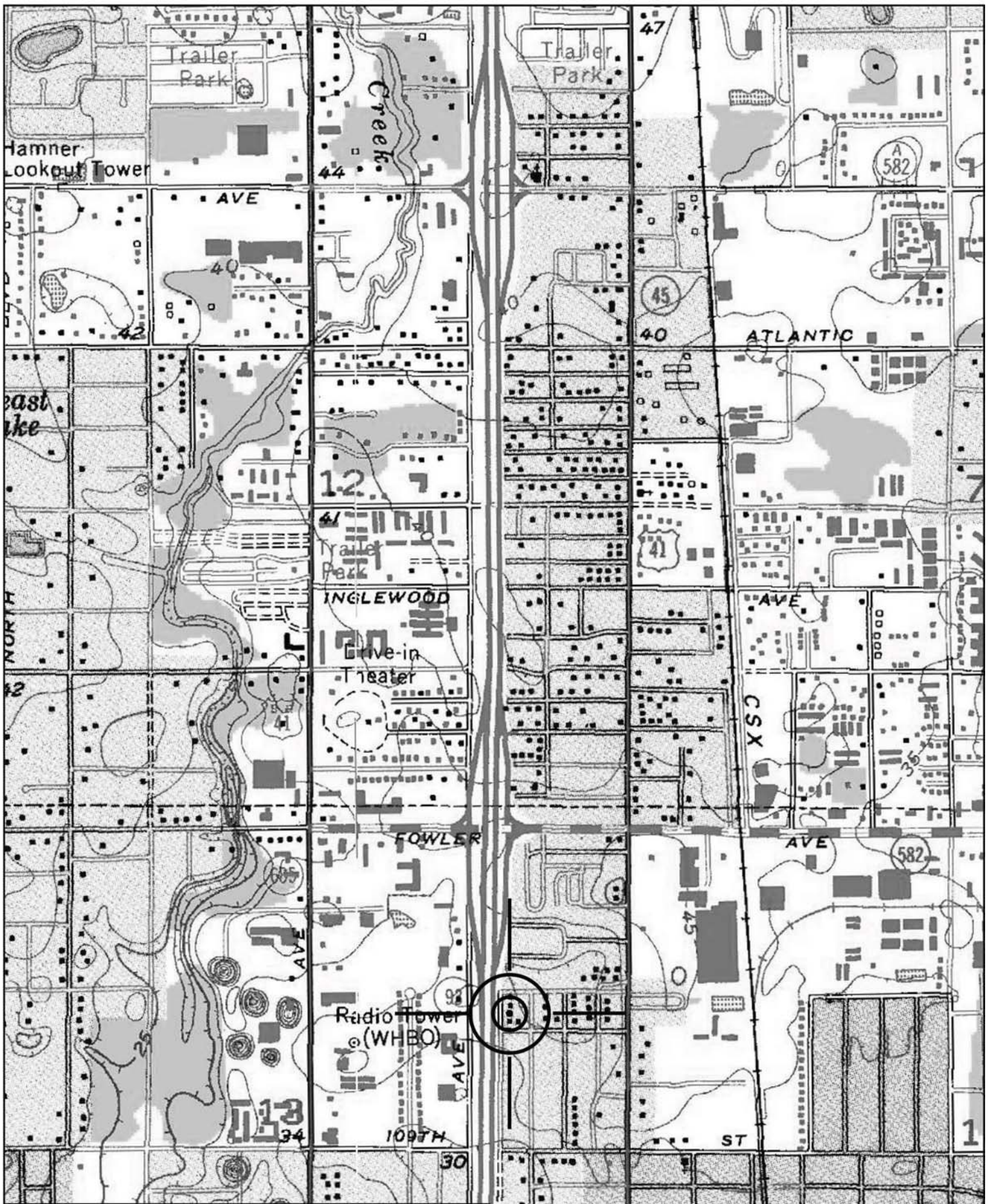
PHOTOGRAPH




SKETCH MAP



# USGS QUADRANGLE MAP



Location of 8H112833  
USGS Quadrangle: Sulphur Springs (1956 PR 1981)



Original  
 Update



# HISTORICAL STRUCTURE FORM

## FLORIDA MASTER SITE FILE

Version 4.0 1/07

Site #8 **HI12834**  
Field Date 1-30-2015  
Form Date 2-10-2015  
Recorder # 605

Shaded Fields represent the minimum acceptable level of documentation.  
Consult the *Guide to Historical Structure Forms* for detailed instructions.

Site Name(s) (address if none) 11207 N Florence Ave Multiple Listing (DHR only) \_\_\_\_\_  
Survey Project Name I-275 Martin Luther King Blvd to N of Bearss Ave Survey # (DHR only) \_\_\_\_\_  
National Register Category (please check one)  building  structure  district  site  object  
Ownership:  private-profit  private-nonprofit  private-individual  private-nonspecific  city  county  state  federal  Native American  foreign  unknown

### LOCATION & MAPPING

Street Number 11207 Direction N Street Name Florence Street Type Avenue Suffix Direction \_\_\_\_\_  
Address: \_\_\_\_\_  
Cross Streets (nearest / between) E side, b/w E 112th Ave and E 113th Ave  
USGS 7.5 Map Name SULPHUR SPRINGS USGS Date 1987 Plat or Other Map \_\_\_\_\_  
City / Town (within 3 miles) Tampa In City Limits?  yes  no  unknown County Hillsborough  
Township 28S Range 18E Section 13 ¼ section:  NW  SW  SE  NE Irregular-name: \_\_\_\_\_  
Tax Parcel # 095701-0000 Landgrant \_\_\_\_\_  
Subdivision Name Whiteway Terrace Block \_\_\_\_\_ Lot \_\_\_\_\_  
UTM Coordinates: Zone  16  17 Easting 357073 Northing 3103668  
Other Coordinates: X: \_\_\_\_\_ Y: \_\_\_\_\_ Coordinate System & Datum \_\_\_\_\_  
Name of Public Tract (e.g., park) \_\_\_\_\_

### HISTORY

Construction Year: 1955  approximately  year listed or earlier  year listed or later  
Original Use Private Residence (House/Cottage/Cabin) From (year): 1955 To (year): \_\_\_\_\_  
Current Use Private Residence (House/Cottage/Cabin) From (year): \_\_\_\_\_ To (year): 2015  
Other Use \_\_\_\_\_ From (year): \_\_\_\_\_ To (year): \_\_\_\_\_  
Moves:  yes  no  unknown Date: \_\_\_\_\_ Original address \_\_\_\_\_  
Alterations:  yes  no  unknown Date: \_\_\_\_\_ Nature \_\_\_\_\_  
Additions:  yes  no  unknown Date: c. 1970s Nature W shed extension porch, E shed additions  
Architect (last name first): Unknown Builder (last name first): Unknown  
Ownership History (especially original owner, dates, profession, etc.) \_\_\_\_\_

Is the Resource Affected by a Local Preservation Ordinance?  yes  no  unknown Describe \_\_\_\_\_

### DESCRIPTION

Style Masonry Vernacular Exterior Plan Irregular Number of Stories 1  
Exterior Fabric(s) 1. Concrete block 2. \_\_\_\_\_ 3. \_\_\_\_\_  
Roof Type(s) 1. Gable 2. Flat 3. Shed  
Roof Material(s) 1. Composition shingles 2. Built-up 3. \_\_\_\_\_  
Roof secondary strucs. (dormers etc.) 1. \_\_\_\_\_ 2. \_\_\_\_\_  
Windows (types, materials, etc.) Metal 1/1 and 2/2 SHS windows are present.

Distinguishing Architectural Features (exterior or interior ornaments) The building features vents and concrete sills.

Ancillary Features / Outbuildings (record outbuildings, major landscape features; use continuation sheet if needed.) None observed

DHR USE ONLY		OFFICIAL EVALUATION		DHR USE ONLY	
NR List Date	SHPO – Appears to meet criteria for NR listing: <input type="checkbox"/> yes <input type="checkbox"/> no <input type="checkbox"/> insufficient info	Date	_____	Init.	_____
<input type="checkbox"/> Owner Objection	KEEPER – Determined eligible: <input type="checkbox"/> yes <input type="checkbox"/> no	Date	_____		
	NR Criteria for Evaluation: <input type="checkbox"/> a <input type="checkbox"/> b <input type="checkbox"/> c <input type="checkbox"/> d (see <i>National Register Bulletin 15</i> , p. 2)				

DESCRIPTION (continued)

Chimney: No. 0 Chimney Material(s): 1. Concrete block 2.
Structural System(s): 1. Concrete block 2. 3.
Foundation Type(s): 1. Continuous 2.
Foundation Material(s): 1. Concrete Block 2.
Main Entrance (stylistic details) At the W facade porch is a wood door with diamond inset light.

Porch Descriptions (types, locations, roof types, etc.) The W entrance porch is beneath a flat roof extension, and incorporates a shed addition with metal pole supports.

Condition (overall resource condition): [ ]excellent [x]good [ ]fair [ ]deteriorated [ ]ruinous

Narrative Description of Resource This MV style residence is irregular in form with a S side gable roof and N flat roof integral carport with masonry supports. The flat roof extends W to the entrance porch. There appears to be shed roof E additions from current aerials.

Archaeological Remains [ ]Check if Archaeological Form Completed

RESEARCH METHODS (check all that apply)

- [x]FMSF record search (sites/surveys) [ ]library research [ ]building permits [ ]Sanborn maps
[ ]FL State Archives/photo collection [ ]city directory [ ]occupant/owner interview [ ]plat maps
[x]property appraiser / tax records [ ]newspaper files [ ]neighbor interview [ ]Public Lands Survey (DEP)
[x]cultural resource survey (CRAS) [ ]historic photos [ ]interior inspection [ ]HABS/HAER record search
[x]other methods (describe) Historic aerial and aerial photographs

Bibliographic References (give FMSF manuscript # if relevant, use continuation sheet if needed)

OPINION OF RESOURCE SIGNIFICANCE

Appears to meet the criteria for National Register listing individually? [ ]yes [x]no [ ]insufficient information

Appears to meet the criteria for National Register listing as part of a district? [ ]yes [x]no [ ]insufficient information

Explanation of Evaluation (required, whether significant or not; use separate sheet if needed) This building does not possess sufficient significance for individual listing in the National Register. It is located in an area of altered historic resources which would not comprise a National Register Historic District.

Area(s) of Historical Significance (see National Register Bulletin 15, p. 8 for categories: e.g. "architecture", "ethnic heritage", "community planning & development", etc.)
1. 3. 5.
2. 4. 6.

DOCUMENTATION

- Accessible Documentation Not Filed with the Site File - including field notes, analysis notes, photos, plans and other important documents
1) Document type Field notes Maintaining organization Janus Research
Document description File or accession #'s
2) Document type Field maps Maintaining organization Janus Research
Document description File or accession #'s

RECORDER INFORMATION

Recorder Name Janus Research Affiliation Janus Research
Recorder Contact Information 1107 N. Ward St., Tampa FL 33607 / (813) 636-8200 / janus@janus-research.com
(address / phone / fax / e-mail)

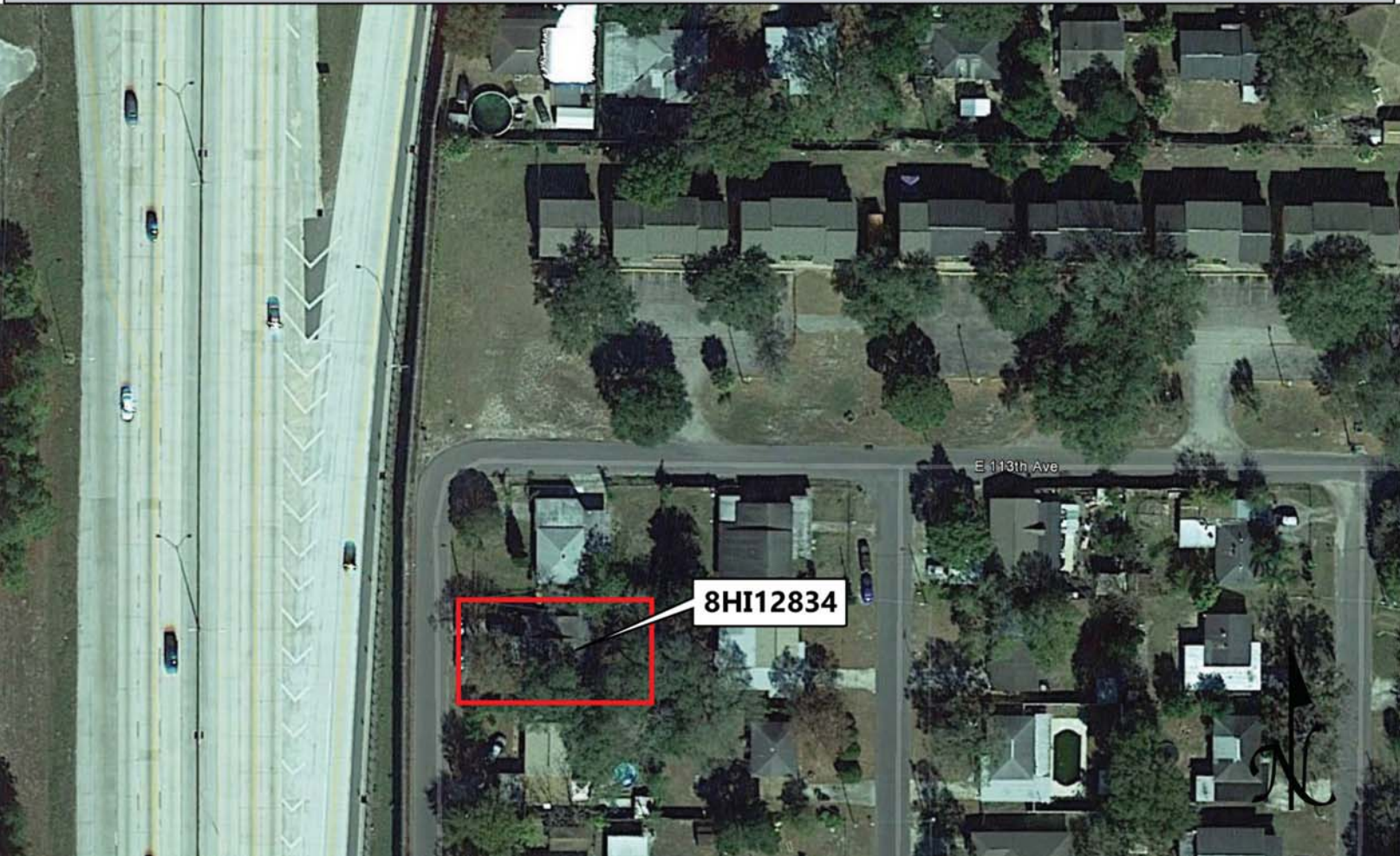
Required Attachments
1 USGS 7.5' MAP WITH STRUCTURE LOCATION PINPOINTED IN RED
2 LARGE SCALE STREET, PLAT OR PARCEL MAP (available from most property appraiser web sites)
3 PHOTO OF MAIN FACADE, ARCHIVAL B&W PRINT OR DIGITAL IMAGE FILE
If submitting an image file, it must be included on disk or CD AND in hard copy format (plain paper is acceptable). Digital image must be at least 1600 x 1200 pixels, 24-bit color, jpeg or tiff.



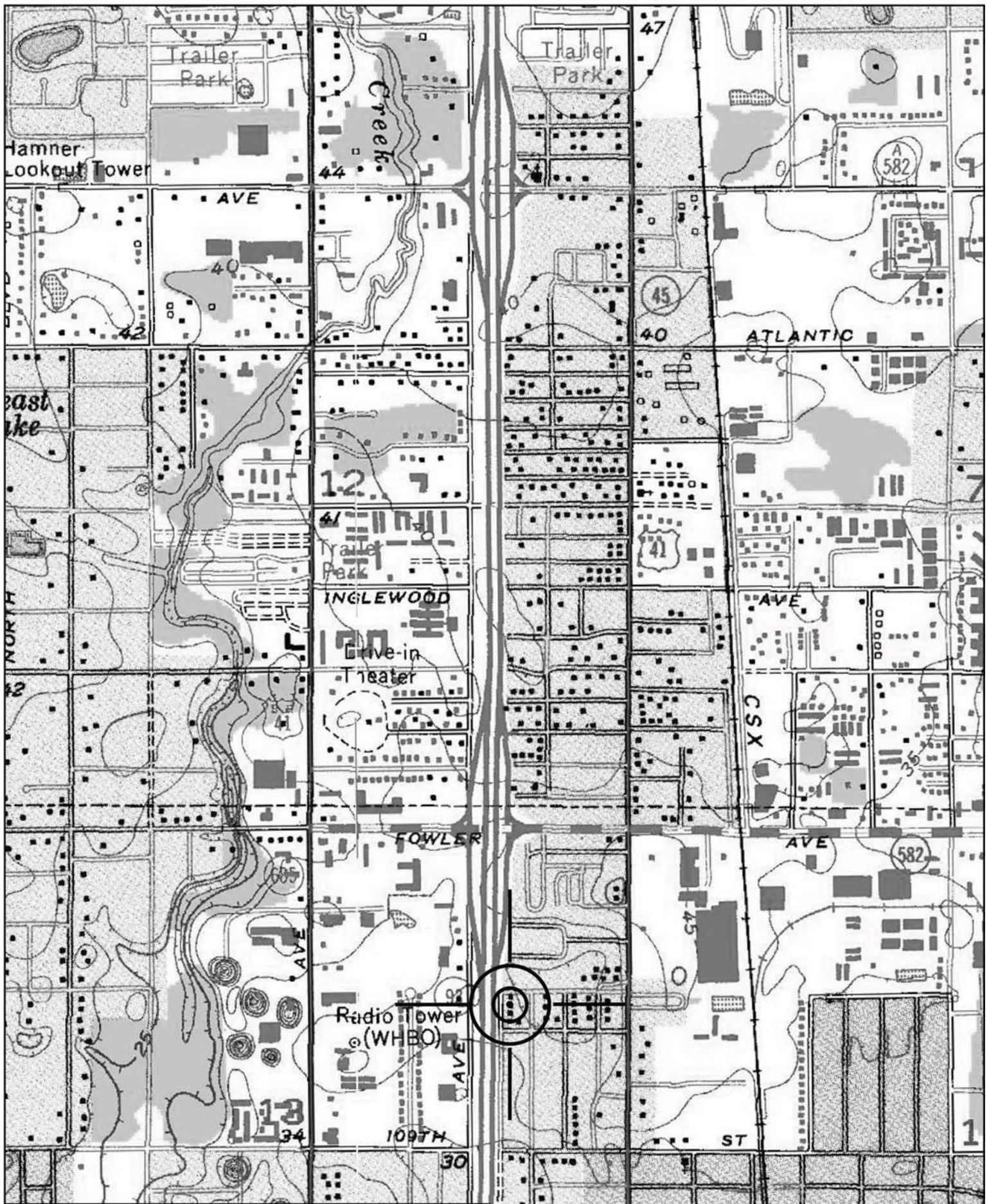
PHOTOGRAPH



SKETCH MAP



# USGS QUADRANGLE MAP



Location of 8H112834  
USGS Quadrangle: Sulphur Springs (1956 PR 1981)



Original  
 Update



# HISTORICAL STRUCTURE FORM

## FLORIDA MASTER SITE FILE

Version 4.0 1/07

Site #8 **HI12835**  
Field Date 1-30-2015  
Form Date 2-10-2015  
Recorder # 606

Shaded Fields represent the minimum acceptable level of documentation.  
Consult the *Guide to Historical Structure Forms* for detailed instructions.

Site Name(s) (address if none) 11209 N Florence Ave Multiple Listing (DHR only) \_\_\_\_\_  
Survey Project Name I-275 Martin Luther King Blvd to N of Bearss Ave Survey # (DHR only) \_\_\_\_\_  
National Register Category (please check one)  building  structure  district  site  object  
Ownership:  private-profit  private-nonprofit  private-individual  private-nonspecific  city  county  state  federal  Native American  foreign  unknown

### LOCATION & MAPPING

Street Number 11209 Direction N Street Name Florence Street Type Avenue Suffix Direction \_\_\_\_\_  
Address: \_\_\_\_\_  
Cross Streets (nearest / between) SE inter of N Florence Ave and E 113th Av  
USGS 7.5 Map Name SULPHUR SPRINGS USGS Date 1987 Plat or Other Map \_\_\_\_\_  
City / Town (within 3 miles) Tampa In City Limits?  yes  no  unknown County Hillsborough  
Township 28S Range 18E Section 13 ¼ section:  NW  SW  SE  NE Irregular-name: \_\_\_\_\_  
Tax Parcel # 095700-0000 Landgrant \_\_\_\_\_  
Subdivision Name Whiteway Terrace Block \_\_\_\_\_ Lot \_\_\_\_\_  
UTM Coordinates: Zone  16  17 Easting 357071 Northing 3103685  
Other Coordinates: X: \_\_\_\_\_ Y: \_\_\_\_\_ Coordinate System & Datum \_\_\_\_\_  
Name of Public Tract (e.g., park) \_\_\_\_\_

### HISTORY

Construction Year: 1955  approximately  year listed or earlier  year listed or later  
Original Use Private Residence (House/Cottage/Cabin) From (year): 1955 To (year): \_\_\_\_\_  
Current Use Private Residence (House/Cottage/Cabin) From (year): \_\_\_\_\_ To (year): 2015  
Other Use \_\_\_\_\_ From (year): \_\_\_\_\_ To (year): \_\_\_\_\_  
Moves:  yes  no  unknown Date: \_\_\_\_\_ Original address \_\_\_\_\_  
Alterations:  yes  no  unknown Date: c. 1970s Nature Some windows, door replaced  
Additions:  yes  no  unknown Date: c. 1970s Nature E flat roof carport  
Architect (last name first): Unknown Builder (last name first): Unknown  
Ownership History (especially original owner, dates, profession, etc.) \_\_\_\_\_

Is the Resource Affected by a Local Preservation Ordinance?  yes  no  unknown Describe \_\_\_\_\_

### DESCRIPTION

Style Masonry Vernacular Exterior Plan Irregular Number of Stories 1  
Exterior Fabric(s) 1. Concrete block 2. \_\_\_\_\_ 3. \_\_\_\_\_  
Roof Type(s) 1. Hip 2. Flat 3. \_\_\_\_\_  
Roof Material(s) 1. Composition shingles 2. Built-up 3. \_\_\_\_\_  
Roof secondary strucs. (dormers etc.) 1. \_\_\_\_\_ 2. \_\_\_\_\_  
Windows (types, materials, etc.) Metal 1/1 and 2/2 SHS windows are present.

Distinguishing Architectural Features (exterior or interior ornaments) The building features concrete sills.

Ancillary Features / Outbuildings (record outbuildings, major landscape features; use continuation sheet if needed.) None observed

DHR USE ONLY		OFFICIAL EVALUATION		DHR USE ONLY	
NR List Date	SHPO – Appears to meet criteria for NR listing: <input type="checkbox"/> yes <input type="checkbox"/> no <input type="checkbox"/> insufficient info	Date	_____	Init.	_____
<input type="checkbox"/> Owner Objection	KEEPER – Determined eligible: <input type="checkbox"/> yes <input type="checkbox"/> no	Date	_____		
	NR Criteria for Evaluation: <input type="checkbox"/> a <input type="checkbox"/> b <input type="checkbox"/> c <input type="checkbox"/> d (see <i>National Register Bulletin 15</i> , p. 2)				

DESCRIPTION (continued)

Chimney: No. 0 Chimney Material(s): 1. 2.

Structural System(s): 1. Concrete block 2. 3.

Foundation Type(s): 1. Continuous 2.

Foundation Material(s): 1. Concrete Block 2.

Main Entrance (stylistic details) The main entrance is beneath the N flat roof extension and incorporates a replacement door.

Porch Descriptions (types, locations, roof types, etc.) There is a flat roof extension porch at the N with wood supports, as well as a flat roof E addition carport with wood supports.

Condition (overall resource condition): [ ]excellent [x]good [ ]fair [ ]deteriorated [ ]ruinous

Narrative Description of Resource This MV style residence is irregular in form with a main hip roof portion, N flat roof extension porch, and E flat roof extension carport.

Archaeological Remains [ ]Check if Archaeological Form Completed

RESEARCH METHODS (check all that apply)

- [x]FMSF record search (sites/surveys) [ ]library research [ ]building permits [ ]Sanborn maps
[ ]FL State Archives/photo collection [ ]city directory [ ]occupant/owner interview [ ]plat maps
[x]property appraiser / tax records [ ]newspaper files [ ]neighbor interview [ ]Public Lands Survey (DEP)
[x]cultural resource survey (CRAS) [ ]historic photos [ ]interior inspection [ ]HABS/HAER record search
[x]other methods (describe) Historic aerial and aerial photographs

Bibliographic References (give FMSF manuscript # if relevant, use continuation sheet if needed)

OPINION OF RESOURCE SIGNIFICANCE

Appears to meet the criteria for National Register listing individually? [ ]yes [x]no [ ]insufficient information

Appears to meet the criteria for National Register listing as part of a district? [ ]yes [x]no [ ]insufficient information

Explanation of Evaluation (required, whether significant or not; use separate sheet if needed) This building exhibits modifications and does not possess sufficient significance for individual listing in the National Register. It is located in an area of altered historic resources which would not comprise a National Register Historic District.

Area(s) of Historical Significance (see National Register Bulletin 15, p. 8 for categories: e.g. "architecture", "ethnic heritage", "community planning & development", etc.)

- 1. 3. 5.
2. 4. 6.

DOCUMENTATION

Accessible Documentation Not Filed with the Site File - including field notes, analysis notes, photos, plans and other important documents

- 1) Document type Field notes Maintaining organization Janus Research
Document description File or accession #'s
2) Document type Field maps Maintaining organization Janus Research
Document description File or accession #'s

RECORDER INFORMATION

Recorder Name Janus Research Affiliation Janus Research

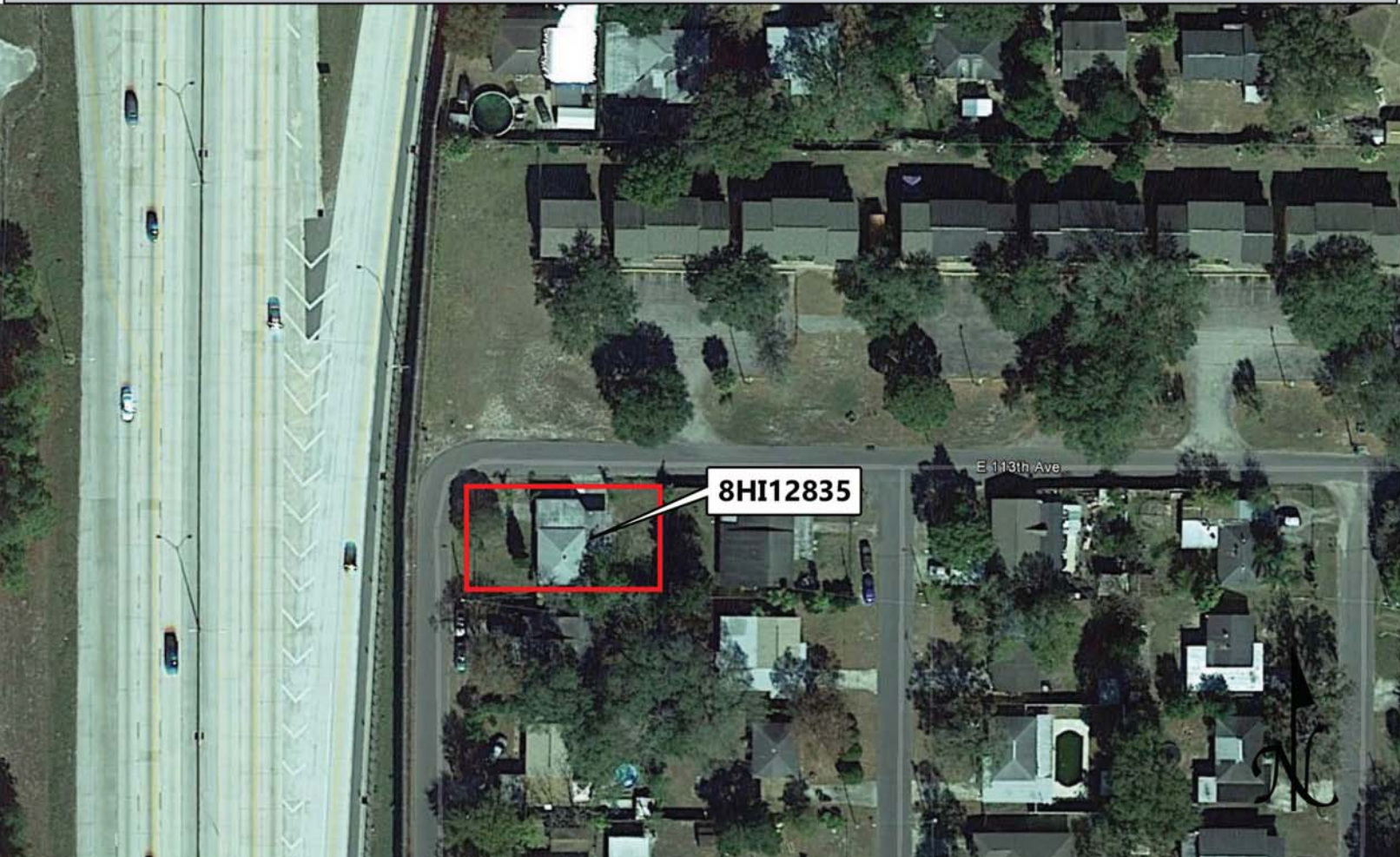
Recorder Contact Information 1107 N. Ward St., Tampa FL 33607 / (813) 636-8200 / janus@janus-research.com
(address / phone / fax / e-mail)

Required Attachments
1 USGS 7.5' MAP WITH STRUCTURE LOCATION PINPOINTED IN RED
2 LARGE SCALE STREET, PLAT OR PARCEL MAP (available from most property appraiser web sites)
3 PHOTO OF MAIN FACADE, ARCHIVAL B&W PRINT OR DIGITAL IMAGE FILE
If submitting an image file, it must be included on disk or CD AND in hard copy format (plain paper is acceptable). Digital image must be at least 1600 x 1200 pixels, 24-bit color, jpeg or tiff.

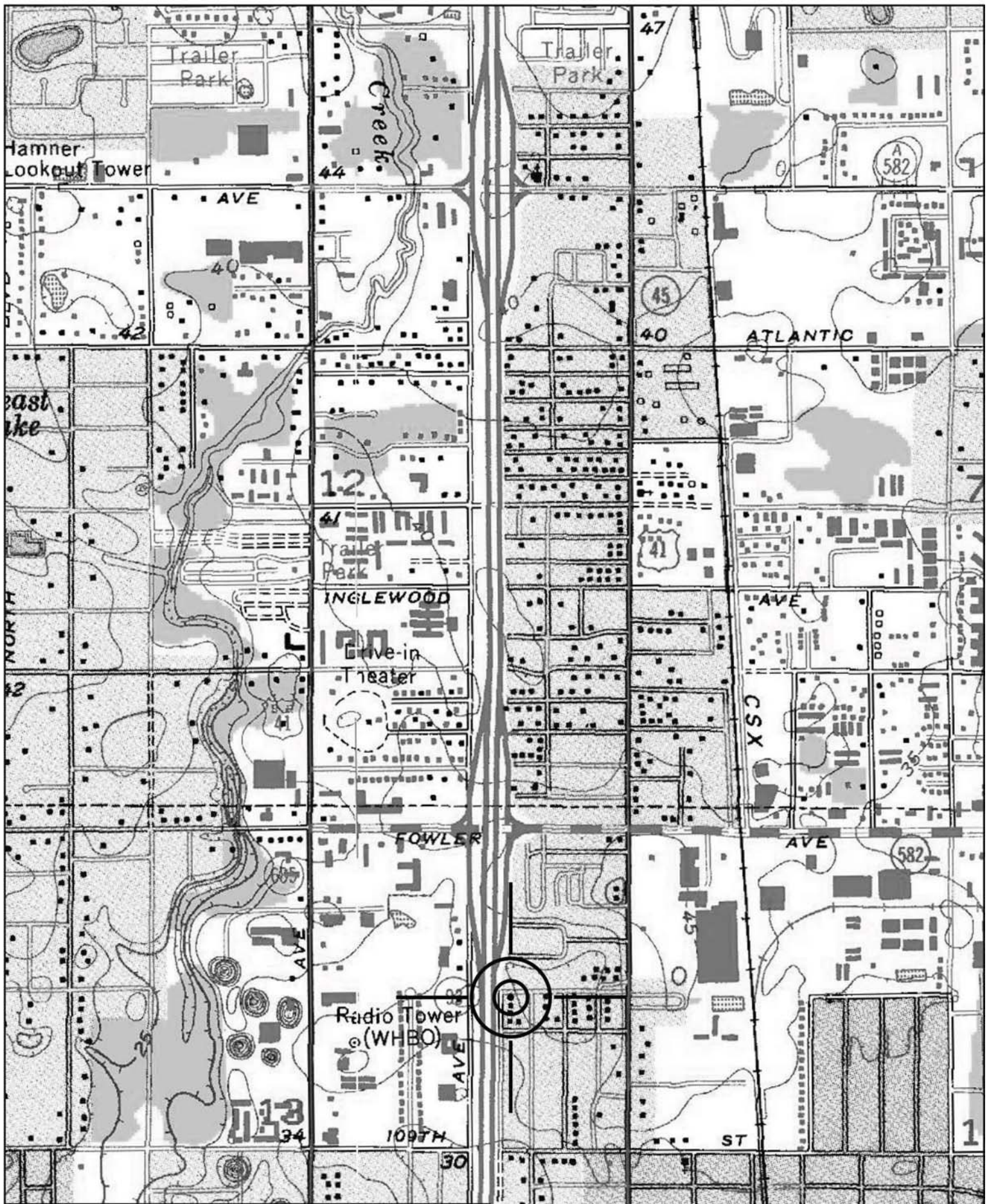
PHOTOGRAPH



SKETCH MAP



# USGS QUADRANGLE MAP



Location of 8HI12835  
USGS Quadrangle: Sulphur Springs (1956 PR 1981)



Original  
 Update



# HISTORICAL STRUCTURE FORM

## FLORIDA MASTER SITE FILE

Version 4.0 1/07

Site #8 **HI12850**  
Field Date 2-9-2015  
Form Date 3-4-2015  
Recorder # 506

Shaded Fields represent the minimum acceptable level of documentation.  
Consult the *Guide to Historical Structure Forms* for detailed instructions.

Site Name(s) (address if none) 320 E 119th Ave Multiple Listing (DHR only) \_\_\_\_\_  
Survey Project Name I-275 Martin Luther King Blvd to N of Bearss Ave Survey # (DHR only) \_\_\_\_\_  
National Register Category (please check one)  building  structure  district  site  object  
Ownership:  private-profit  private-nonprofit  private-individual  private-nonspecific  city  county  state  federal  Native American  foreign  unknown

### LOCATION & MAPPING

Street Number 320 Direction E Street Name 119th Street Type Avenue Suffix Direction \_\_\_\_\_  
Address: \_\_\_\_\_  
Cross Streets (nearest / between) NW corner of N Central Ave and E 119th Ave  
USGS 7.5 Map Name SULPHUR SPRINGS USGS Date 1987 Plat or Other Map \_\_\_\_\_  
City / Town (within 3 miles) Tampa In City Limits?  yes  no  unknown County Hillsborough  
Township 28S Range 18E Section 12 ¼ section:  NW  SW  SE  NE Irregular-name: \_\_\_\_\_  
Tax Parcel # 021471-0000 Landgrant \_\_\_\_\_  
Subdivision Name H M Butler Block \_\_\_\_\_ Lot \_\_\_\_\_  
UTM Coordinates: Zone  16  17 Easting 356959 Northing 3104288  
Other Coordinates: X: \_\_\_\_\_ Y: \_\_\_\_\_ Coordinate System & Datum \_\_\_\_\_  
Name of Public Tract (e.g., park) \_\_\_\_\_

### HISTORY

Construction Year: 1960  approximately  year listed or earlier  year listed or later  
Original Use Private Residence (House/Cottage/Cabin) From (year): 1960 To (year): \_\_\_\_\_  
Current Use Private Residence (House/Cottage/Cabin) From (year): \_\_\_\_\_ To (year): 2015  
Other Use \_\_\_\_\_ From (year): \_\_\_\_\_ To (year): \_\_\_\_\_  
Moves:  yes  no  unknown Date: \_\_\_\_\_ Original address \_\_\_\_\_  
Alterations:  yes  no  unknown Date: \_\_\_\_\_ Nature \_\_\_\_\_  
Additions:  yes  no  unknown Date: c. 1980s Nature Possible N addition porch.  
Architect (last name first): Unknown Builder (last name first): Unknown  
Ownership History (especially original owner, dates, profession, etc.) \_\_\_\_\_

Is the Resource Affected by a Local Preservation Ordinance?  yes  no  unknown Describe \_\_\_\_\_

### DESCRIPTION

Style Masonry Vernacular Exterior Plan Irregular Number of Stories 1  
Exterior Fabric(s) 1. Concrete block 2. Masonry veneer-artificial 3. \_\_\_\_\_  
Roof Type(s) 1. Hip 2. \_\_\_\_\_ 3. \_\_\_\_\_  
Roof Material(s) 1. Built-up 2. \_\_\_\_\_ 3. \_\_\_\_\_  
Roof secondary strucs. (dormers etc.) 1. \_\_\_\_\_ 2. \_\_\_\_\_  
Windows (types, materials, etc.) Metal 3-light and 4-light awning and multi-light jalousie windows are present.

Distinguishing Architectural Features (exterior or interior ornaments) The building features faux brick veneer, concrete sills, and brick sills.

Ancillary Features / Outbuildings (record outbuildings, major landscape features; use continuation sheet if needed.) There is a CB 1-car garage with gable roof to the N.

DHR USE ONLY		OFFICIAL EVALUATION		DHR USE ONLY	
NR List Date	SHPO – Appears to meet criteria for NR listing: <input type="checkbox"/> yes <input type="checkbox"/> no <input type="checkbox"/> insufficient info	Date	_____	Init.	_____
<input type="checkbox"/> Owner Objection	KEEPER – Determined eligible: <input type="checkbox"/> yes <input type="checkbox"/> no	Date	_____		
	NR Criteria for Evaluation: <input type="checkbox"/> a <input type="checkbox"/> b <input type="checkbox"/> c <input type="checkbox"/> d (see <i>National Register Bulletin 15</i> , p. 2)				

DESCRIPTION (continued)

Chimney: No. 1 Chimney Material(s): 1. Brick 2.
Structural System(s): 1. Concrete block 2. 3.
Foundation Type(s): 1. Continuous 2.
Foundation Material(s): 1. Concrete Block 2.
Main Entrance (stylistic details) At the S facade is a recessed entrance which incorporates a decorative wrought iron support.
Porch Descriptions (types, locations, roof types, etc.) There appears to be a shed or flat roof porch addition at the N.

Condition (overall resource condition): [ ]excellent [x]good [ ]fair [ ]deteriorated [ ]ruinous
Narrative Description of Resource This MV style residence is irregular in form with an E and W hipped roof portion. At the E end is an integral 1-bay garage and recessed entrance beneath the E hipped roof portion. There appears to be a N shed or flat roof porch addition.
Archaeological Remains [ ]Check if Archaeological Form Completed

RESEARCH METHODS (check all that apply)

[x]FMSF record search (sites/surveys) [ ]library research [ ]building permits [ ]Sanborn maps
[ ]FL State Archives/photo collection [ ]city directory [ ]occupant/owner interview [ ]plat maps
[x]property appraiser / tax records [ ]newspaper files [ ]neighbor interview [ ]Public Lands Survey (DEP)
[x]cultural resource survey (CRAS) [ ]historic photos [ ]interior inspection [ ]HABS/HAER record search
[x]other methods (describe) Historic aerial and aerial photographs
Bibliographic References (give FMSF manuscript # if relevant, use continuation sheet if needed)

OPINION OF RESOURCE SIGNIFICANCE

Appears to meet the criteria for National Register listing individually? [ ]yes [x]no [ ]insufficient information
Appears to meet the criteria for National Register listing as part of a district? [ ]yes [x]no [ ]insufficient information
Explanation of Evaluation (required, whether significant or not; use separate sheet if needed) This building does not possess sufficient significance for individual listing in the National Register. It is located in an area which would not comprise a National Register historic district.
Area(s) of Historical Significance (see National Register Bulletin 15, p. 8 for categories: e.g. "architecture", "ethnic heritage", "community planning & development", etc.)
1. 3. 5.
2. 4. 6.

DOCUMENTATION

Accessible Documentation Not Filed with the Site File - including field notes, analysis notes, photos, plans and other important documents
1) Document type Field notes Maintaining organization Janus Research
Document description File or accession #'s
2) Document type Field maps Maintaining organization Janus Research
Document description File or accession #'s

RECORDER INFORMATION

Recorder Name Janus Research Affiliation Janus Research
Recorder Contact Information 1107 N. Ward St., Tampa FL 33607 / (813) 636-8200 / janus@janus-research.com
(address / phone / fax / e-mail)

Required Attachments

- 1 USGS 7.5' MAP WITH STRUCTURE LOCATION PINPOINTED IN RED
2 LARGE SCALE STREET, PLAT OR PARCEL MAP (available from most property appraiser web sites)
3 PHOTO OF MAIN FACADE, ARCHIVAL B&W PRINT OR DIGITAL IMAGE FILE
If submitting an image file, it must be included on disk or CD AND in hard copy format (plain paper is acceptable). Digital image must be at least 1600 x 1200 pixels, 24-bit color, jpeg or tiff.



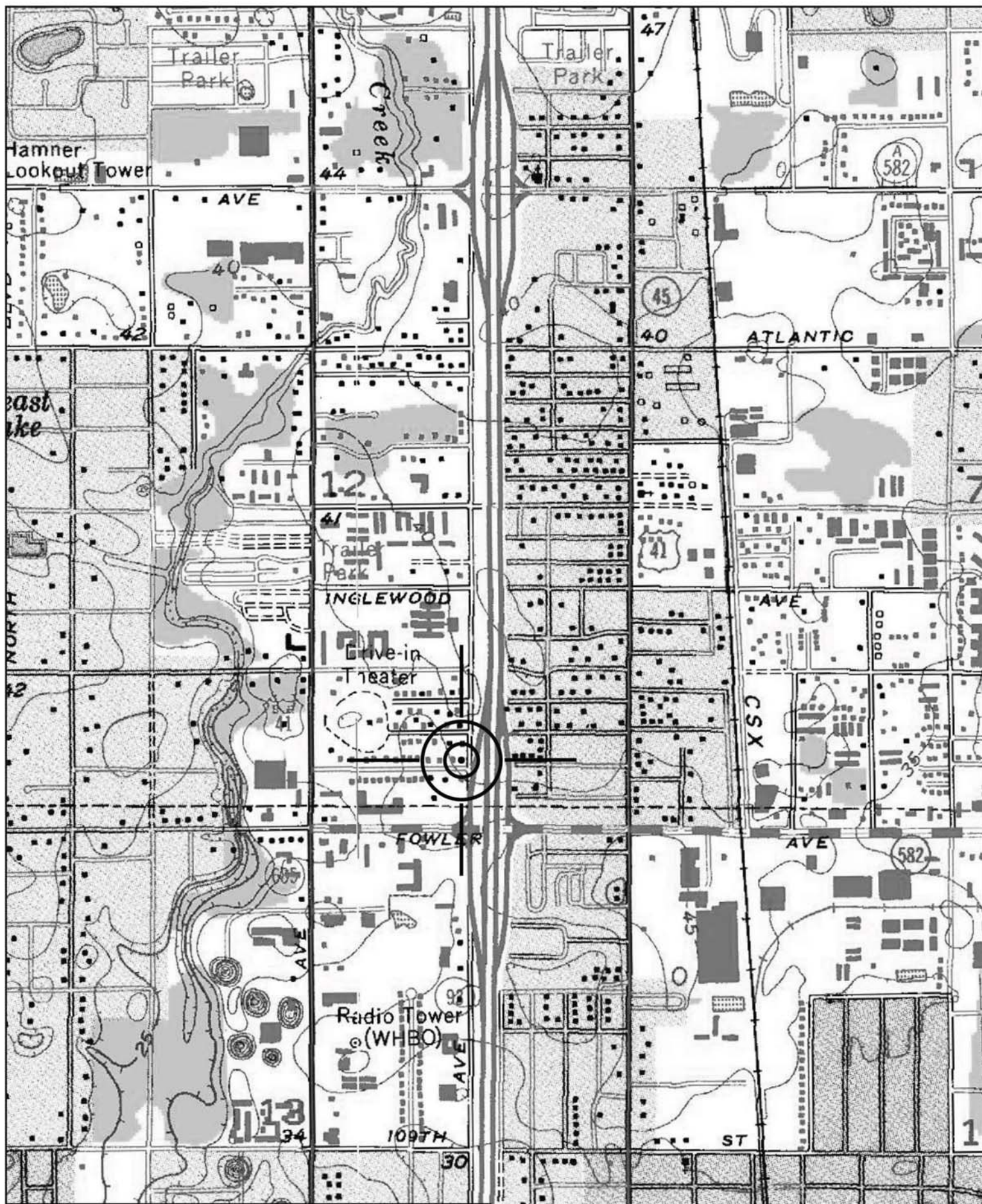
PHOTOGRAPH




SKETCH MAP



# USGS QUADRANGLE MAP



Location of 8HI12850  
USGS Quadrangle: Sulphur Springs (1956 PR 1981)



Original  
 Update



# HISTORICAL STRUCTURE FORM

## FLORIDA MASTER SITE FILE

Version 4.0 1/07

Site #8 HI12837  
Field Date 1-30-2015  
Form Date 2-10-2015  
Recorder # 607

Shaded Fields represent the minimum acceptable level of documentation.  
Consult the *Guide to Historical Structure Forms* for detailed instructions.

Site Name(s) (address if none) 701 E 114th Ave Multiple Listing (DHR only) \_\_\_\_\_  
Survey Project Name I-275 Martin Luther King Blvd to N of Bearss Ave Survey # (DHR only) \_\_\_\_\_  
National Register Category (please check one)  building  structure  district  site  object  
Ownership:  private-profit  private-nonprofit  private-individual  private-nonspecific  city  county  state  federal  Native American  foreign  unknown

### LOCATION & MAPPING

Street Number 701 Direction E Street Name 114th Street Type Avenue Suffix Direction \_\_\_\_\_  
Address: \_\_\_\_\_  
Cross Streets (nearest / between) S side, b/w E 113th Ave and Belt Ct  
USGS 7.5 Map Name SULPHUR SPRINGS USGS Date 1987 Plat or Other Map \_\_\_\_\_  
City / Town (within 3 miles) Tampa In City Limits?  yes  no  unknown County Hillsborough  
Township 28S Range 18E Section 13 ¼ section:  NW  SW  SE  NE Irregular-name: \_\_\_\_\_  
Tax Parcel # 095456-0000 Landgrant \_\_\_\_\_  
Subdivision Name Belt Court Block \_\_\_\_\_ Lot \_\_\_\_\_  
UTM Coordinates: Zone  16  17 Easting 357066 Northing 3103771  
Other Coordinates: X: \_\_\_\_\_ Y: \_\_\_\_\_ Coordinate System & Datum \_\_\_\_\_  
Name of Public Tract (e.g., park) \_\_\_\_\_

### HISTORY

Construction Year: 1957  approximately  year listed or earlier  year listed or later  
Original Use Private Residence (House/Cottage/Cabin) From (year): 1957 To (year): \_\_\_\_\_  
Current Use Private Residence (House/Cottage/Cabin) From (year): \_\_\_\_\_ To (year): 2015  
Other Use \_\_\_\_\_ From (year): \_\_\_\_\_ To (year): \_\_\_\_\_  
Moves:  yes  no  unknown Date: \_\_\_\_\_ Original address \_\_\_\_\_  
Alterations:  yes  no  unknown Date: 1970s-1990s Nature Garage encl, re-stuccoed, windows/doors  
Additions:  yes  no  unknown Date: c. 1970s Nature S shed roof additions  
Architect (last name first): Unknown Builder (last name first): Unknown  
Ownership History (especially original owner, dates, profession, etc.) \_\_\_\_\_

Is the Resource Affected by a Local Preservation Ordinance?  yes  no  unknown Describe \_\_\_\_\_

### DESCRIPTION

Style Masonry Vernacular Exterior Plan Irregular Number of Stories 1  
Exterior Fabric(s) 1. Stucco 2. \_\_\_\_\_ 3. \_\_\_\_\_  
Roof Type(s) 1. Hip 2. Flat 3. Shed  
Roof Material(s) 1. Composition shingles 2. Built-up 3. \_\_\_\_\_  
Roof secondary strucs. (dormers etc.) 1. \_\_\_\_\_ 2. \_\_\_\_\_  
Windows (types, materials, etc.) Metal replacement 1/1 SHS windows are present, in addition to a N sliding glass door at the enclosed garage.  
Distinguishing Architectural Features (exterior or interior ornaments) The building features stuccoed masonry porch supports, concrete sills, stucco surrounds, integral N wall, and textured stucco.  
Ancillary Features / Outbuildings (record outbuildings, major landscape features; use continuation sheet if needed.) There is a S gable roof wood frame shed.

DHR USE ONLY		OFFICIAL EVALUATION		DHR USE ONLY	
NR List Date _____	SHPO – Appears to meet criteria for NR listing: <input type="checkbox"/> yes <input type="checkbox"/> no <input type="checkbox"/> insufficient info	Date _____	Init. _____		
<input type="checkbox"/> Owner Objection	KEEPER – Determined eligible: <input type="checkbox"/> yes <input type="checkbox"/> no	Date _____			
	NR Criteria for Evaluation: <input type="checkbox"/> a <input type="checkbox"/> b <input type="checkbox"/> c <input type="checkbox"/> d (see <i>National Register Bulletin 15</i> , p. 2)				

DESCRIPTION (continued)

Chimney: No. 0 Chimney Material(s): 1. Concrete block 2.
Structural System(s): 1. Concrete block 2. 3.
Foundation Type(s): 1. Continuous 2.
Foundation Material(s): 1. Concrete Block 2.
Main Entrance (stylistic details) Within the N porch is a replacement door with decorative light inset.

Porch Descriptions (types, locations, roof types, etc.) The N entrance porch is beneath a roof extension from the hipped roof and incorporates stuccoed masonry supports.

Condition (overall resource condition): [ ] excellent [x] good [ ] fair [ ] deteriorated [ ] ruinous

Narrative Description of Resource This MV style residence is irregular in form with a W hipped roof portion and E flat roof portion with N shed extension. The 2-bay garage has been enclosed and there are shed roof S additions. It has been re-stuccoed.

Archaeological Remains [ ] Check if Archaeological Form Completed

RESEARCH METHODS (check all that apply)

- [x] FMSF record search (sites/surveys) [ ] library research [ ] building permits [ ] Sanborn maps
[ ] FL State Archives/photo collection [ ] city directory [ ] occupant/owner interview [ ] plat maps
[x] property appraiser / tax records [ ] newspaper files [ ] neighbor interview [ ] Public Lands Survey (DEP)
[x] cultural resource survey (CRAS) [ ] historic photos [ ] interior inspection [ ] HABS/HAER record search
[x] other methods (describe) Historic aerial and aerial photographs

Bibliographic References (give FMSF manuscript # if relevant, use continuation sheet if needed)

OPINION OF RESOURCE SIGNIFICANCE

Appears to meet the criteria for National Register listing individually? [ ] yes [x] no [ ] insufficient information
Appears to meet the criteria for National Register listing as part of a district? [ ] yes [x] no [ ] insufficient information

Explanation of Evaluation (required, whether significant or not; use separate sheet if needed) This building exhibits modifications and does not possess sufficient significance for individual listing in the National Register. It is located in an area of altered historic resources which would not comprise a National Register Historic District.

Area(s) of Historical Significance (see National Register Bulletin 15, p. 8 for categories: e.g. "architecture", "ethnic heritage", "community planning & development", etc.)
1. 3. 5.
2. 4. 6.

DOCUMENTATION

- Accessible Documentation Not Filed with the Site File - including field notes, analysis notes, photos, plans and other important documents
1) Document type Field notes Maintaining organization Janus Research
Document description File or accession #'s
2) Document type Field maps Maintaining organization Janus Research
Document description File or accession #'s

RECORDER INFORMATION

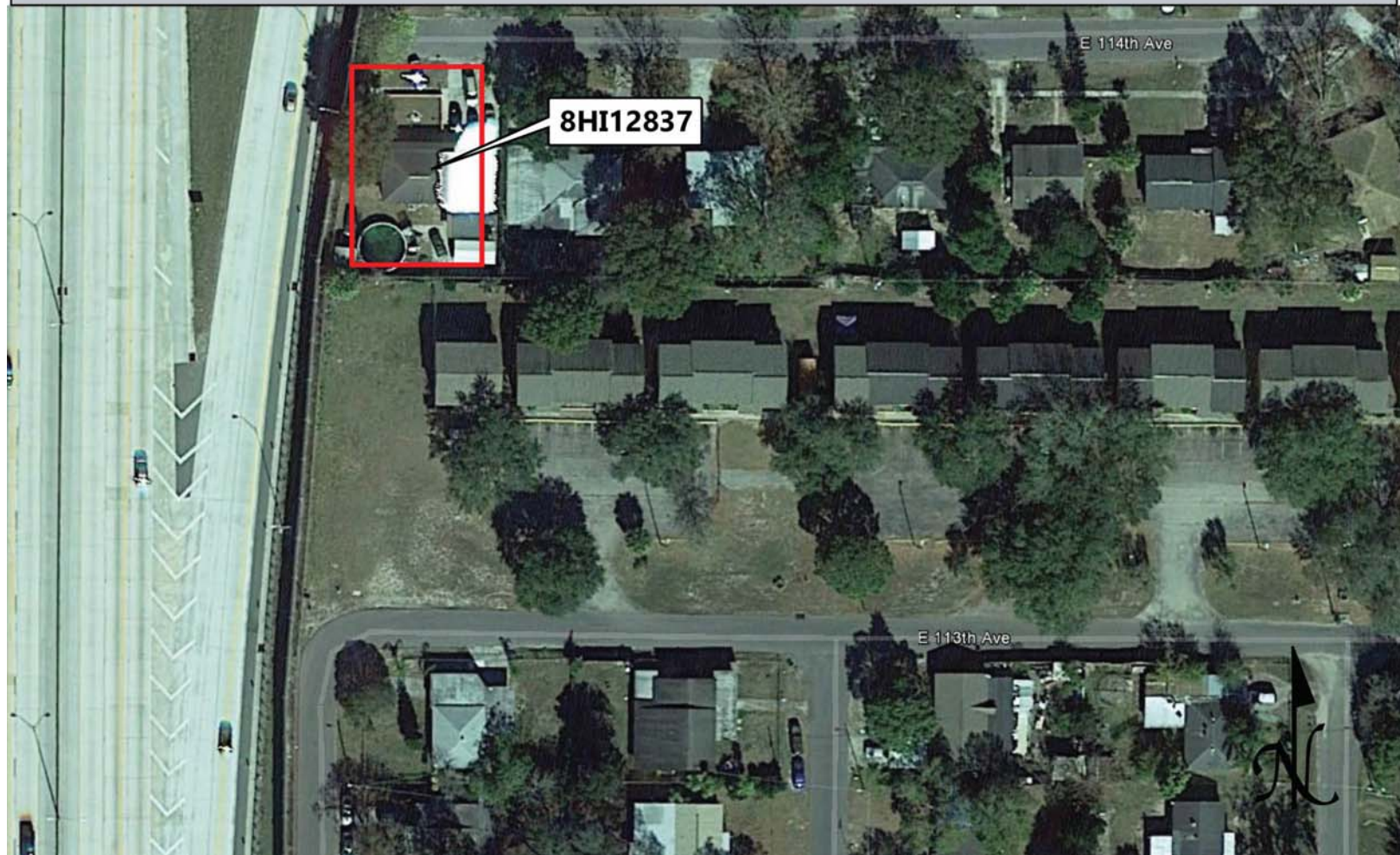
Recorder Name Janus Research Affiliation Janus Research
Recorder Contact Information 1107 N. Ward St., Tampa FL 33607 / (813) 636-8200 / janus@janus-research.com
(address / phone / fax / e-mail)

Required Attachments
1 USGS 7.5' MAP WITH STRUCTURE LOCATION PINPOINTED IN RED
2 LARGE SCALE STREET, PLAT OR PARCEL MAP (available from most property appraiser web sites)
3 PHOTO OF MAIN FACADE, ARCHIVAL B&W PRINT OR DIGITAL IMAGE FILE
If submitting an image file, it must be included on disk or CD AND in hard copy format (plain paper is acceptable). Digital image must be at least 1600 x 1200 pixels, 24-bit color, jpeg or tiff.

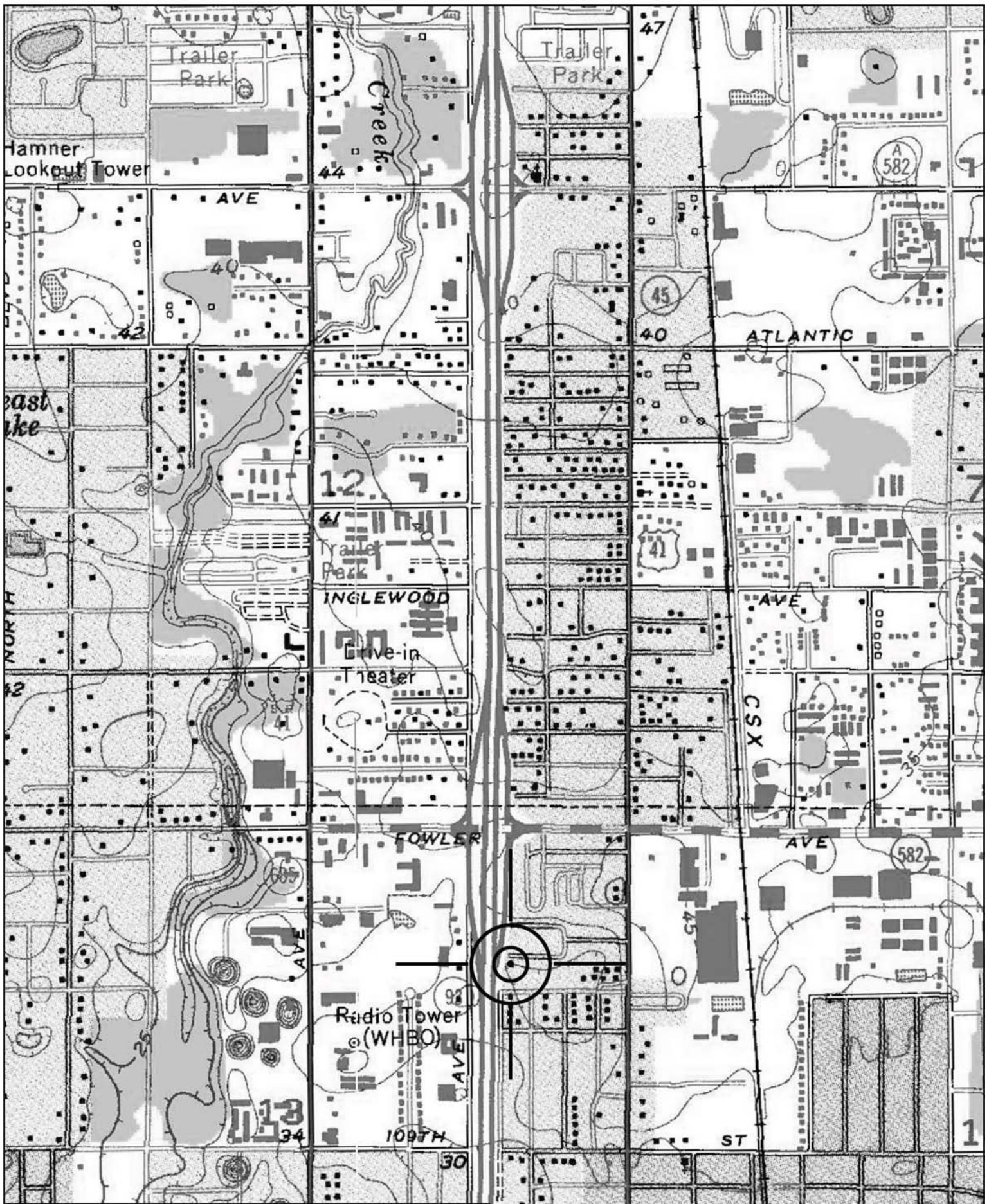
PHOTOGRAPH




SKETCH MAP



# USGS QUADRANGLE MAP



Location of 8HI12837  
USGS Quadrangle: Sulphur Springs (1956 PR 1981)



Original  
 Update



# HISTORICAL STRUCTURE FORM

## FLORIDA MASTER SITE FILE

Version 4.0 1/07

Site #8 **HI12841**  
Field Date 1-30-2015  
Form Date 2-10-2015  
Recorder # 614

Shaded Fields represent the minimum acceptable level of documentation.  
Consult the *Guide to Historical Structure Forms* for detailed instructions.

Site Name(s) (address if none) 701 Belt Ct Multiple Listing (DHR only) \_\_\_\_\_  
Survey Project Name I-275 Martin Luther King Blvd to N of Bearss Ave Survey # (DHR only) \_\_\_\_\_  
National Register Category (please check one)  building  structure  district  site  object  
Ownership:  private-profit  private-nonprofit  private-individual  private-nonspecific  city  county  state  federal  Native American  foreign  unknown

### LOCATION & MAPPING

Street Number 701 Direction \_\_\_\_\_ Street Name Belt Street Type Court Suffix Direction \_\_\_\_\_  
Address: \_\_\_\_\_  
Cross Streets (nearest / between) S side, b/w E 114th Ave and E Fowler Ave  
USGS 7.5 Map Name SULPHUR SPRINGS USGS Date 1987 Plat or Other Map \_\_\_\_\_  
City / Town (within 3 miles) Tampa In City Limits?  yes  no  unknown County Hillsborough  
Township 28S Range 18E Section 13 ¼ section:  NW  SW  SE  NE Irregular-name: \_\_\_\_\_  
Tax Parcel # 095476-0000 Landgrant \_\_\_\_\_  
Subdivision Name Belt Court Block \_\_\_\_\_ Lot \_\_\_\_\_  
UTM Coordinates: Zone  16  17 Easting 357084 Northing 3103845  
Other Coordinates: X: \_\_\_\_\_ Y: \_\_\_\_\_ Coordinate System & Datum \_\_\_\_\_  
Name of Public Tract (e.g., park) \_\_\_\_\_

### HISTORY

Construction Year: 1957  approximately  year listed or earlier  year listed or later  
Original Use Private Residence (House/Cottage/Cabin) From (year): 1957 To (year): \_\_\_\_\_  
Current Use Private Residence (House/Cottage/Cabin) From (year): \_\_\_\_\_ To (year): 2015  
Other Use \_\_\_\_\_ From (year): \_\_\_\_\_ To (year): \_\_\_\_\_  
Moves:  yes  no  unknown Date: \_\_\_\_\_ Original address \_\_\_\_\_  
Alterations:  yes  no  unknown Date: 1980s-1990s Nature Carport encl, windows/doors, sec bars  
Additions:  yes  no  unknown Date: c. 1990s Nature W front gable addition  
Architect (last name first): Unknown Builder (last name first): Unknown  
Ownership History (especially original owner, dates, profession, etc.) \_\_\_\_\_

Is the Resource Affected by a Local Preservation Ordinance?  yes  no  unknown Describe \_\_\_\_\_

### DESCRIPTION

Style Masonry Vernacular Exterior Plan Irregular Number of Stories 1  
Exterior Fabric(s) 1. Concrete block 2. Wood/Plywood 3. \_\_\_\_\_  
Roof Type(s) 1. Gable 2. \_\_\_\_\_ 3. \_\_\_\_\_  
Roof Material(s) 1. Composition shingles 2. \_\_\_\_\_ 3. \_\_\_\_\_  
Roof secondary strucs. (dormers etc.) 1. \_\_\_\_\_ 2. \_\_\_\_\_  
Windows (types, materials, etc.) Metal replacement 1/1 SHS windows are present.

Distinguishing Architectural Features (exterior or interior ornaments) The building features concrete sills, decorative security bars, and NH faux shutters.

Ancillary Features / Outbuildings (record outbuildings, major landscape features; use continuation sheet if needed.) From aerial photographs there appears to be a small shed at the SW of the parcel.

DHR USE ONLY		OFFICIAL EVALUATION		DHR USE ONLY	
NR List Date _____	SHPO – Appears to meet criteria for NR listing: <input type="checkbox"/> yes <input type="checkbox"/> no <input type="checkbox"/> insufficient info	Date _____	Init. _____		
<input type="checkbox"/> Owner Objection	KEEPER – Determined eligible: <input type="checkbox"/> yes <input type="checkbox"/> no	Date _____			
	NR Criteria for Evaluation: <input type="checkbox"/> a <input type="checkbox"/> b <input type="checkbox"/> c <input type="checkbox"/> d (see <i>National Register Bulletin 15</i> , p. 2)				

DESCRIPTION (continued)

Chimney: No. 0 Chimney Material(s): 1. Concrete block 2.
Structural System(s): 1. Concrete block 2. 3.
Foundation Type(s): 1. Continuous 2.
Foundation Material(s): 1. Concrete Block 2.
Main Entrance (stylistic details) At the N facade porch is a replacement wood panel door.

Porch Descriptions (types, locations, roof types, etc.) The N entrance porch is recessed and incorporates a metal support.

Condition (overall resource condition): [ ]excellent [x]good [ ]fair [ ]deteriorated [ ]ruinous

Narrative Description of Resource This MV style residence is irregular in form and features a front gable portion at the E with a recessed porch and carport which has been enclosed with plywood. At the W is a front gable building addition that is clad with plywood as well.

Archaeological Remains [ ]Check if Archaeological Form Completed

RESEARCH METHODS (check all that apply)

- [x]FMSF record search (sites/surveys) [ ]library research [ ]building permits [ ]Sanborn maps
[ ]FL State Archives/photo collection [ ]city directory [ ]occupant/owner interview [ ]plat maps
[x]property appraiser / tax records [ ]newspaper files [ ]neighbor interview [ ]Public Lands Survey (DEP)
[x]cultural resource survey (CRAS) [ ]historic photos [ ]interior inspection [ ]HABS/HAER record search
[x]other methods (describe) Historic aerial and aerial photographs

Bibliographic References (give FMSF manuscript # if relevant, use continuation sheet if needed)

OPINION OF RESOURCE SIGNIFICANCE

Appears to meet the criteria for National Register listing individually? [ ]yes [x]no [ ]insufficient information

Appears to meet the criteria for National Register listing as part of a district? [ ]yes [x]no [ ]insufficient information

Explanation of Evaluation (required, whether significant or not; use separate sheet if needed) This building exhibits modifications and does not possess sufficient significance for individual listing in the National Register. It is located in an area of altered historic resources which would not comprise a National Register Historic District.

Area(s) of Historical Significance (see National Register Bulletin 15, p. 8 for categories: e.g. "architecture", "ethnic heritage", "community planning & development", etc.)

- 1. 3. 5.
2. 4. 6.

DOCUMENTATION

Accessible Documentation Not Filed with the Site File - including field notes, analysis notes, photos, plans and other important documents

- 1) Document type Field notes Maintaining organization Janus Research
Document description File or accession #'s
2) Document type Field maps Maintaining organization Janus Research
Document description File or accession #'s

RECORDER INFORMATION

Recorder Name Janus Research Affiliation Janus Research

Recorder Contact Information 1107 N. Ward St., Tampa FL 33607 / (813) 636-8200 / janus@janus-research.com
(address / phone / fax / e-mail)

Required Attachments
1 USGS 7.5' MAP WITH STRUCTURE LOCATION PINPOINTED IN RED
2 LARGE SCALE STREET, PLAT OR PARCEL MAP (available from most property appraiser web sites)
3 PHOTO OF MAIN FACADE, ARCHIVAL B&W PRINT OR DIGITAL IMAGE FILE
If submitting an image file, it must be included on disk or CD AND in hard copy format (plain paper is acceptable). Digital image must be at least 1600 x 1200 pixels, 24-bit color, jpeg or tiff.



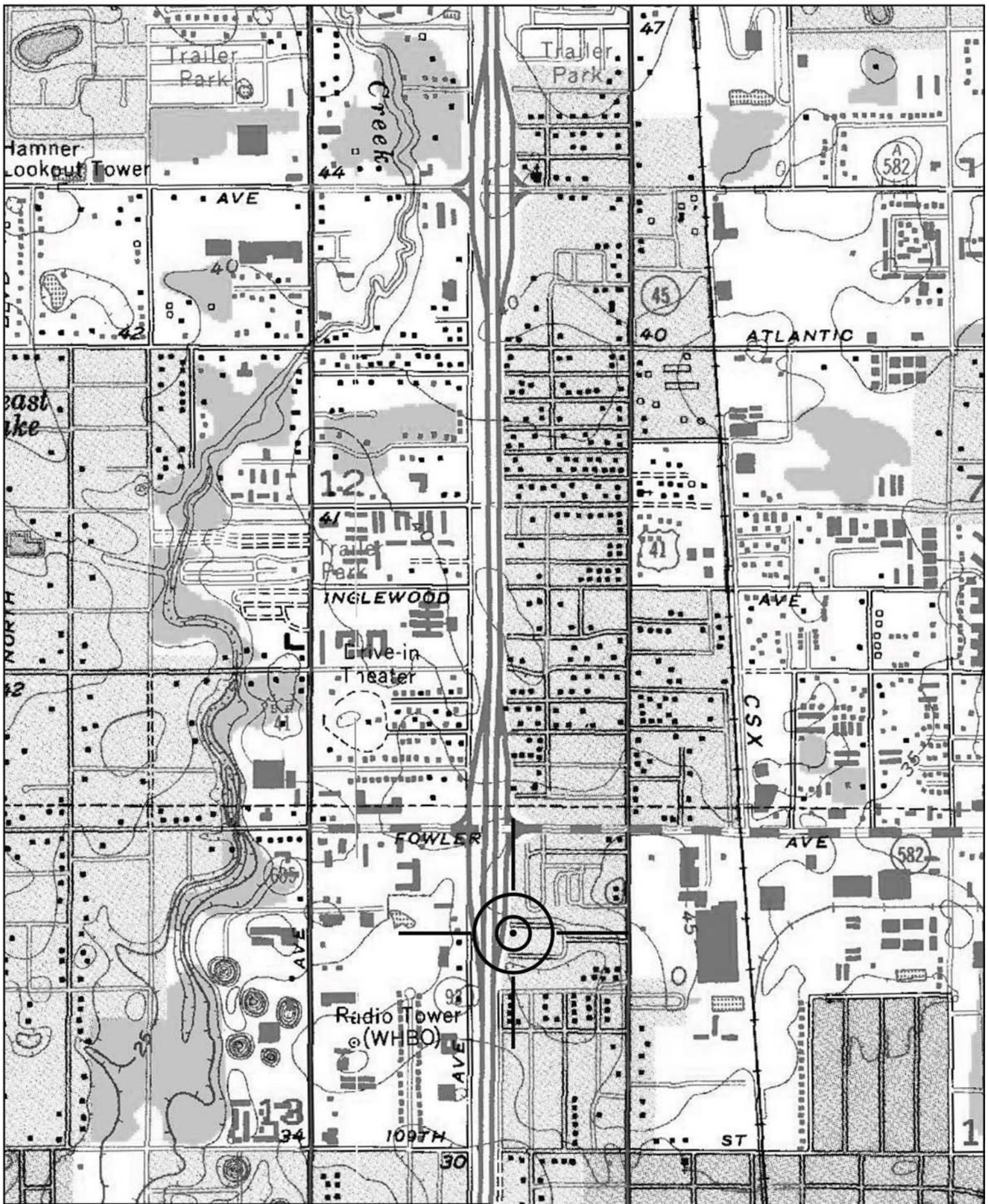
PHOTOGRAPH



SKETCH MAP



# USGS QUADRANGLE MAP



Location of 8HI12841  
USGS Quadrangle: Sulphur Springs (1956 PR 1981)



Original  
 Update



# HISTORICAL STRUCTURE FORM

## FLORIDA MASTER SITE FILE

Version 4.0 1/07

Site #8 **HI12853**  
Field Date 2-9-2015  
Form Date 3-4-2015  
Recorder # 507

Shaded Fields represent the minimum acceptable level of documentation.  
Consult the *Guide to Historical Structure Forms* for detailed instructions.

Site Name(s) (address if none) 11908 N Central Ave Multiple Listing (DHR only) \_\_\_\_\_  
Survey Project Name I-275 Martin Luther King Blvd to N of Bearss Ave Survey # (DHR only) \_\_\_\_\_  
National Register Category (please check one)  building  structure  district  site  object  
Ownership:  private-profit  private-nonprofit  private-individual  private-nonspecific  city  county  state  federal  Native American  foreign  unknown

### LOCATION & MAPPING

Street Number 11908 Direction N Street Name Central Street Type Avenue Suffix Direction \_\_\_\_\_  
Address: \_\_\_\_\_  
Cross Streets (nearest / between) SW corner of N Central Ave and E 120th Ave  
USGS 7.5 Map Name SULPHUR SPRINGS USGS Date 1987 Plat or Other Map \_\_\_\_\_  
City / Town (within 3 miles) Tampa In City Limits?  yes  no  unknown County Hillsborough  
Township 28S Range 18E Section 12 ¼ section:  NW  SW  SE  NE Irregular-name: \_\_\_\_\_  
Tax Parcel # 022090-0000 Landgrant \_\_\_\_\_  
Subdivision Name Dill Subdivision Block \_\_\_\_\_ Lot \_\_\_\_\_  
UTM Coordinates: Zone  16  17 Easting 356954 Northing 3104332  
Other Coordinates: X: \_\_\_\_\_ Y: \_\_\_\_\_ Coordinate System & Datum \_\_\_\_\_  
Name of Public Tract (e.g., park) \_\_\_\_\_

### HISTORY

Construction Year: 1953  approximately  year listed or earlier  year listed or later  
Original Use Private Residence (House/Cottage/Cabin) From (year): 1953 To (year): \_\_\_\_\_  
Current Use Private Residence (House/Cottage/Cabin) From (year): \_\_\_\_\_ To (year): 2015  
Other Use \_\_\_\_\_ From (year): \_\_\_\_\_ To (year): \_\_\_\_\_  
Moves:  yes  no  unknown Date: \_\_\_\_\_ Original address \_\_\_\_\_  
Alterations:  yes  no  unknown Date: c. 1990s Nature Faux shutters  
Additions:  yes  no  unknown Date: c. 1990s Nature E front gable porch, W shed roof  
Architect (last name first): Unknown Builder (last name first): Unknown  
Ownership History (especially original owner, dates, profession, etc.) \_\_\_\_\_

Is the Resource Affected by a Local Preservation Ordinance?  yes  no  unknown Describe \_\_\_\_\_

### DESCRIPTION

Style Masonry Vernacular Exterior Plan Irregular Number of Stories 1  
Exterior Fabric(s) 1. Stucco 2. \_\_\_\_\_ 3. \_\_\_\_\_  
Roof Type(s) 1. Gable 2. \_\_\_\_\_ 3. \_\_\_\_\_  
Roof Material(s) 1. Composition shingles 2. \_\_\_\_\_ 3. \_\_\_\_\_  
Roof secondary strucs. (dormers etc.) 1. \_\_\_\_\_ 2. \_\_\_\_\_  
Windows (types, materials, etc.) Metal 2/2 and 4/4 SHS windows are present.

Distinguishing Architectural Features (exterior or interior ornaments) The building features faux shutters and concrete sills.

Ancillary Features / Outbuildings (record outbuildings, major landscape features; use continuation sheet if needed.) There is a W carport/storage building.

DHR USE ONLY		OFFICIAL EVALUATION		DHR USE ONLY	
NR List Date _____	SHPO – Appears to meet criteria for NR listing: <input type="checkbox"/> yes <input type="checkbox"/> no <input type="checkbox"/> insufficient info	Date _____	Init. _____		
<input type="checkbox"/> Owner Objection	KEEPER – Determined eligible: <input type="checkbox"/> yes <input type="checkbox"/> no	Date _____			
	NR Criteria for Evaluation: <input type="checkbox"/> a <input type="checkbox"/> b <input type="checkbox"/> c <input type="checkbox"/> d (see <i>National Register Bulletin 15</i> , p. 2)				

DESCRIPTION (continued)

Chimney: No. 1 Chimney Material(s): 1. Brick 2.
Structural System(s): 1. Concrete block 2. 3.
Foundation Type(s): 1. Continuous 2.
Foundation Material(s): 1. Concrete Block 2.
Main Entrance (stylistic details) Within the E elevation porch is a replacement door with screen door in front.

Porch Descriptions (types, locations, roof types, etc.) The E entrance porch addition features a gabled roof and supports. There is an unattached wood deck to the W and a shed addition W porch.

Condition (overall resource condition): [ ]excellent [x]good [ ]fair [ ]deteriorated [ ]ruinous

Narrative Description of Resource This MV style residence is irregular in form with 2 main side gable roof portions, a front gable entrance porch E addition, W shed porch addition, and W unattached wood deck.

Archaeological Remains [ ]Check if Archaeological Form Completed

RESEARCH METHODS (check all that apply)

- [x]FMSF record search (sites/surveys) [ ]library research [ ]building permits [ ]Sanborn maps
[ ]FL State Archives/photo collection [ ]city directory [ ]occupant/owner interview [ ]plat maps
[x]property appraiser / tax records [ ]newspaper files [ ]neighbor interview [ ]Public Lands Survey (DEP)
[x]cultural resource survey (CRAS) [ ]historic photos [ ]interior inspection [ ]HABS/HAER record search
[x]other methods (describe) Historic aerial and aerial photographs

Bibliographic References (give FMSF manuscript # if relevant, use continuation sheet if needed)

OPINION OF RESOURCE SIGNIFICANCE

Appears to meet the criteria for National Register listing individually? [ ]yes [x]no [ ]insufficient information

Appears to meet the criteria for National Register listing as part of a district? [ ]yes [x]no [ ]insufficient information

Explanation of Evaluation (required, whether significant or not; use separate sheet if needed) This building does not possess sufficient significance for individual listing in the National Register. It is located in an area which would not comprise a National Register historic district.

Area(s) of Historical Significance (see National Register Bulletin 15, p. 8 for categories: e.g. "architecture", "ethnic heritage", "community planning & development", etc.)
1. 3. 5.
2. 4. 6.

DOCUMENTATION

- Accessible Documentation Not Filed with the Site File - including field notes, analysis notes, photos, plans and other important documents
1) Document type Field notes Maintaining organization Janus Research
Document description File or accession #'s
2) Document type Field maps Maintaining organization Janus Research
Document description File or accession #'s

RECORDER INFORMATION

Recorder Name Janus Research Affiliation Janus Research
Recorder Contact Information 1107 N. Ward St., Tampa FL 33607 / (813) 636-8200 / janus@janus-research.com
(address / phone / fax / e-mail)

Required Attachments
1 USGS 7.5' MAP WITH STRUCTURE LOCATION PINPOINTED IN RED
2 LARGE SCALE STREET, PLAT OR PARCEL MAP (available from most property appraiser web sites)
3 PHOTO OF MAIN FACADE, ARCHIVAL B&W PRINT OR DIGITAL IMAGE FILE
If submitting an image file, it must be included on disk or CD AND in hard copy format (plain paper is acceptable). Digital image must be at least 1600 x 1200 pixels, 24-bit color, jpeg or tiff.

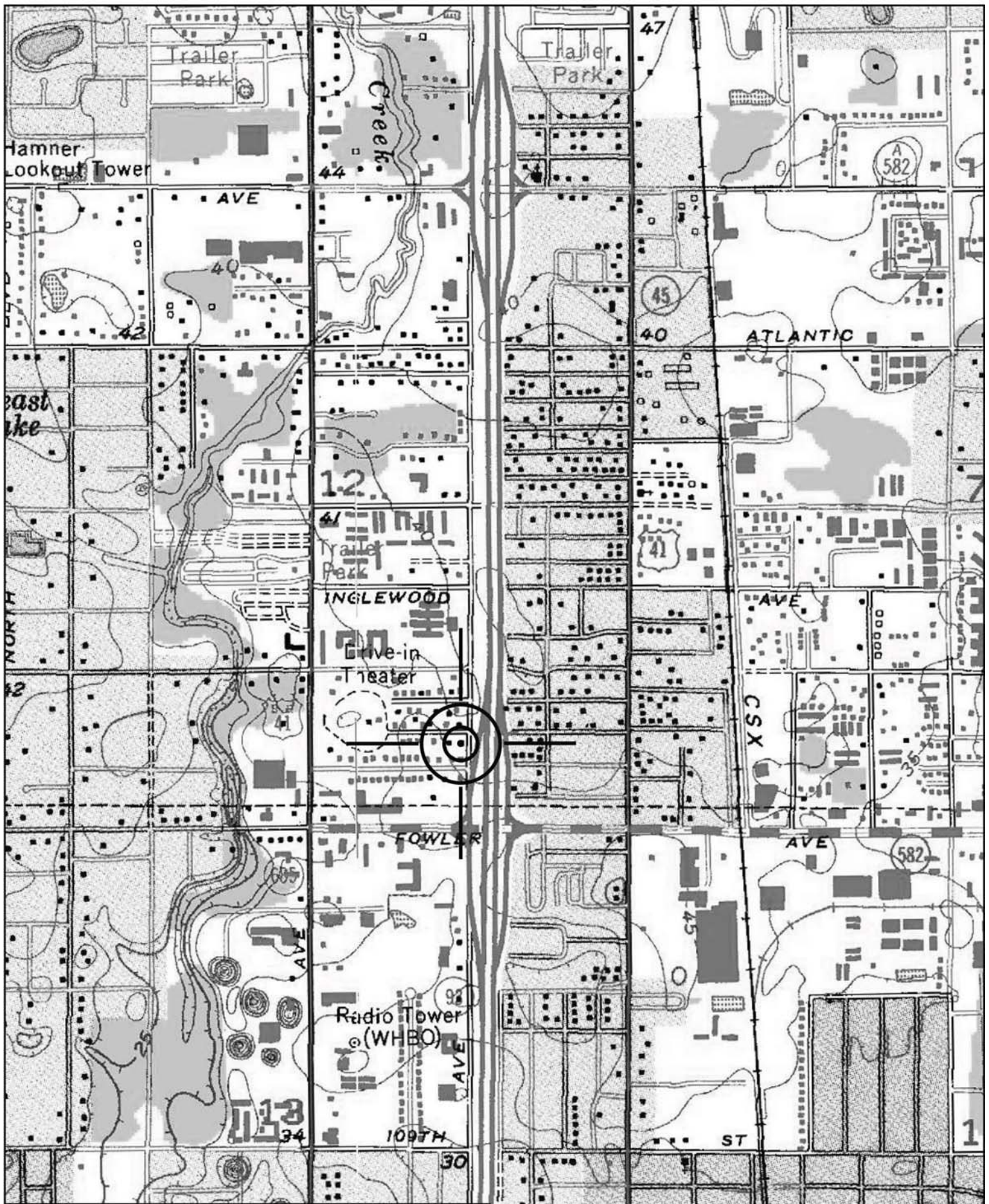
PHOTOGRAPH



SKETCH MAP



# USGS QUADRANGLE MAP



Location of 8HI12853  
USGS Quadrangle: Sulphur Springs (1956 PR 1981)



Original  
 Update



# HISTORICAL STRUCTURE FORM

## FLORIDA MASTER SITE FILE

Version 4.0 1/07

Site #8 **HI12843**  
Field Date 1-30-2015  
Form Date 2-10-2015  
Recorder # 611

Shaded Fields represent the minimum acceptable level of documentation.  
Consult the *Guide to Historical Structure Forms* for detailed instructions.

Site Name(s) (address if none) 702 Belt Ct Multiple Listing (DHR only) \_\_\_\_\_  
Survey Project Name I-275 Martin Luther King Blvd to N of Bearss Ave Survey # (DHR only) \_\_\_\_\_  
National Register Category (please check one)  building  structure  district  site  object  
Ownership:  private-profit  private-nonprofit  private-individual  private-nonspecific  city  county  state  federal  Native American  foreign  unknown

### LOCATION & MAPPING

Street Number 702 Direction \_\_\_\_\_ Street Name Belt Street Type Court Suffix Direction \_\_\_\_\_  
Address: \_\_\_\_\_  
Cross Streets (nearest / between) N side, b/w E 114th Ave and E Fowler Ave  
USGS 7.5 Map Name SULPHUR SPRINGS USGS Date 1987 Plat or Other Map \_\_\_\_\_  
City / Town (within 3 miles) Tampa In City Limits?  yes  no  unknown County Hillsborough  
Township 28S Range 18E Section 13 ¼ section:  NW  SW  SE  NE Irregular-name: \_\_\_\_\_  
Tax Parcel # 095459-0000 Landgrant \_\_\_\_\_  
Subdivision Name Belt Court Block \_\_\_\_\_ Lot \_\_\_\_\_  
UTM Coordinates: Zone  16  17 Easting 357090 Northing 3103889  
Other Coordinates: X: \_\_\_\_\_ Y: \_\_\_\_\_ Coordinate System & Datum \_\_\_\_\_  
Name of Public Tract (e.g., park) \_\_\_\_\_

### HISTORY

Construction Year: 1958  approximately  year listed or earlier  year listed or later  
Original Use Private Residence (House/Cottage/Cabin) From (year): 1958 To (year): \_\_\_\_\_  
Current Use Private Residence (House/Cottage/Cabin) From (year): \_\_\_\_\_ To (year): 2015  
Other Use \_\_\_\_\_ From (year): \_\_\_\_\_ To (year): \_\_\_\_\_  
Moves:  yes  no  unknown Date: \_\_\_\_\_ Original address \_\_\_\_\_  
Alterations:  yes  no  unknown Date: c. 1980s Nature Carport encl, windows/doors replaced  
Additions:  yes  no  unknown Date: c. 1970s Nature N shed roof addition  
Architect (last name first): Unknown Builder (last name first): Unknown  
Ownership History (especially original owner, dates, profession, etc.) \_\_\_\_\_

Is the Resource Affected by a Local Preservation Ordinance?  yes  no  unknown Describe \_\_\_\_\_

### DESCRIPTION

Style Masonry Vernacular Exterior Plan Irregular Number of Stories 1  
Exterior Fabric(s) 1. Concrete block 2. \_\_\_\_\_ 3. \_\_\_\_\_  
Roof Type(s) 1. Hip 2. Flat 3. Shed  
Roof Material(s) 1. Composition shingles 2. Built-up 3. \_\_\_\_\_  
Roof secondary strucs. (dormers etc.) 1. \_\_\_\_\_ 2. \_\_\_\_\_  
Windows (types, materials, etc.) Metal replacement 1/1 SHS and 1-light fixed windows are present.

Distinguishing Architectural Features (exterior or interior ornaments) The building features faux shutters and concrete sills.

Ancillary Features / Outbuildings (record outbuildings, major landscape features; use continuation sheet if needed.) None observed

DHR USE ONLY		OFFICIAL EVALUATION		DHR USE ONLY	
NR List Date _____	SHPO – Appears to meet criteria for NR listing: <input type="checkbox"/> yes <input type="checkbox"/> no <input type="checkbox"/> insufficient info	Date _____	Init. _____		
<input type="checkbox"/> Owner Objection	KEEPER – Determined eligible: <input type="checkbox"/> yes <input type="checkbox"/> no	Date _____			
	NR Criteria for Evaluation: <input type="checkbox"/> a <input type="checkbox"/> b <input type="checkbox"/> c <input type="checkbox"/> d (see <i>National Register Bulletin 15</i> , p. 2)				

DESCRIPTION (continued)

Chimney: No. 0 Chimney Material(s): 1. Concrete block 2.
Structural System(s): 1. Concrete block 2. 3.
Foundation Type(s): 1. Continuous 2.
Foundation Material(s): 1. Concrete Block 2.
Main Entrance (stylistic details) At the S facade is a replacement door in the porch.

Porch Descriptions (types, locations, roof types, etc.) The S facade entrance porch is beneath a flat roof extension with masonry wall supports. It has been NH screened in.

Condition (overall resource condition): [ ]excellent [x]good [ ]fair [ ]deteriorated [ ]ruinous

Narrative Description of Resource This MV style residence is irregular in form with a main hipped roof and S flat roof extension screened in porch. The SE carport has been enclosed and current aerial photographs show there appears to be a N shed roof addition.

Archaeological Remains [ ]Check if Archaeological Form Completed

RESEARCH METHODS (check all that apply)

- [x]FMSF record search (sites/surveys) [ ]library research [ ]building permits [ ]Sanborn maps
[ ]FL State Archives/photo collection [ ]city directory [ ]occupant/owner interview [ ]plat maps
[x]property appraiser / tax records [ ]newspaper files [ ]neighbor interview [ ]Public Lands Survey (DEP)
[x]cultural resource survey (CRAS) [ ]historic photos [ ]interior inspection [ ]HABS/HAER record search
[x]other methods (describe) Historic aerial and aerial photographs

Bibliographic References (give FMSF manuscript # if relevant, use continuation sheet if needed)

OPINION OF RESOURCE SIGNIFICANCE

Appears to meet the criteria for National Register listing individually? [ ]yes [x]no [ ]insufficient information

Appears to meet the criteria for National Register listing as part of a district? [ ]yes [x]no [ ]insufficient information

Explanation of Evaluation (required, whether significant or not; use separate sheet if needed) This building exhibits modifications and does not possess sufficient significance for individual listing in the National Register. It is located in an area of altered historic resources which would not comprise a National Register Historic District.

Area(s) of Historical Significance (see National Register Bulletin 15, p. 8 for categories: e.g. "architecture", "ethnic heritage", "community planning & development", etc.)

- 1. 3. 5.
2. 4. 6.

DOCUMENTATION

Accessible Documentation Not Filed with the Site File - including field notes, analysis notes, photos, plans and other important documents

- 1) Document type Field notes Maintaining organization Janus Research
Document description File or accession #'s
2) Document type Field maps Maintaining organization Janus Research
Document description File or accession #'s

RECORDER INFORMATION

Recorder Name Janus Research Affiliation Janus Research

Recorder Contact Information 1107 N. Ward St., Tampa FL 33607 / (813) 636-8200 / janus@janus-research.com
(address / phone / fax / e-mail)

Required Attachments
1 USGS 7.5' MAP WITH STRUCTURE LOCATION PINPOINTED IN RED
2 LARGE SCALE STREET, PLAT OR PARCEL MAP (available from most property appraiser web sites)
3 PHOTO OF MAIN FACADE, ARCHIVAL B&W PRINT OR DIGITAL IMAGE FILE
If submitting an image file, it must be included on disk or CD AND in hard copy format (plain paper is acceptable). Digital image must be at least 1600 x 1200 pixels, 24-bit color, jpeg or tiff.



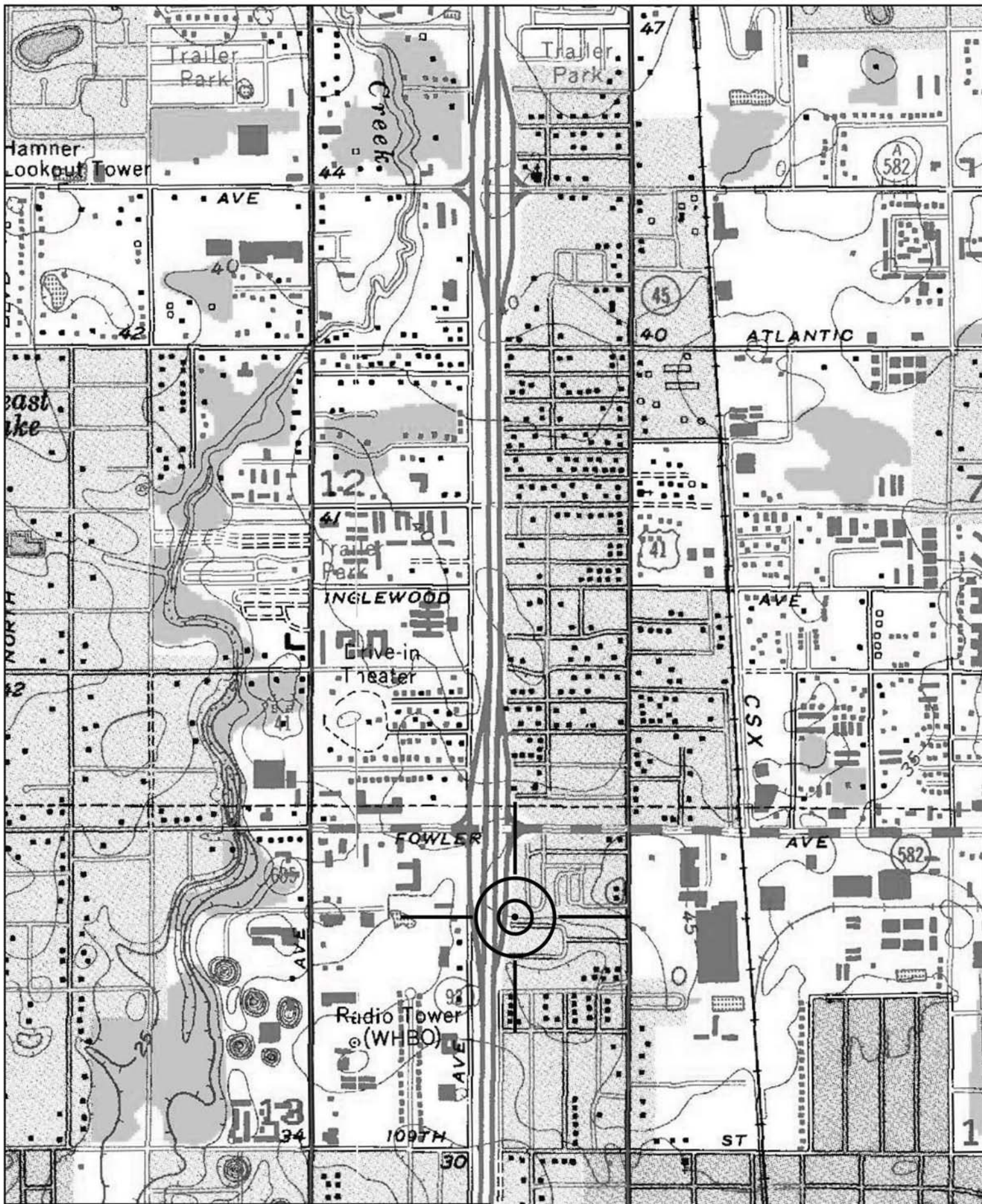
PHOTOGRAPH




SKETCH MAP



# USGS QUADRANGLE MAP



Location of 8HI12843  
USGS Quadrangle: Sulphur Springs (1956 PR 1981)



Original  
 Update



# HISTORICAL STRUCTURE FORM

## FLORIDA MASTER SITE FILE

Version 4.0 1/07

Site #8 **HI12844**  
Field Date 2-9-2015  
Form Date 3-4-2015  
Recorder # 502

Shaded Fields represent the minimum acceptable level of documentation.  
Consult the *Guide to Historical Structure Forms* for detailed instructions.

Site Name(s) (address if none) Graystone Construction Corporation Multiple Listing (DHR only) \_\_\_\_\_  
Survey Project Name I-275 Martin Luther King Blvd to N of Bearss Ave Survey # (DHR only) \_\_\_\_\_  
National Register Category (please check one)  building  structure  district  site  object  
Ownership:  private-profit  private-nonprofit  private-individual  private-nonspecific  city  county  state  federal  Native American  foreign  unknown

### LOCATION & MAPPING

Street Number 11412 Direction N Street Name Central Street Type Avenue Suffix Direction \_\_\_\_\_  
Address: \_\_\_\_\_  
Cross Streets (nearest / between) W side, N of E 109th Ave near I-275 on-ramp  
USGS 7.5 Map Name SULPHUR SPRINGS USGS Date 1987 Plat or Other Map \_\_\_\_\_  
City / Town (within 3 miles) Tampa In City Limits?  yes  no  unknown County Hillsborough  
Township 28S Range 18E Section 13 1/4 section:  NW  SW  SE  NE Irregular-name: \_\_\_\_\_  
Tax Parcel # 094934-0000 Landgrant \_\_\_\_\_  
Subdivision Name \_\_\_\_\_ Block \_\_\_\_\_ Lot \_\_\_\_\_  
UTM Coordinates: Zone  16  17 Easting 356939 Northing 3103883  
Other Coordinates: X: \_\_\_\_\_ Y: \_\_\_\_\_ Coordinate System & Datum \_\_\_\_\_  
Name of Public Tract (e.g., park) \_\_\_\_\_

### HISTORY

Construction Year: 1964  approximately  year listed or earlier  year listed or later  
Original Use Private Residence (House/Cottage/Cabin) From (year): 1964 To (year): c1980  
Current Use Commercial From (year): c1980 To (year): 2015  
Other Use \_\_\_\_\_ From (year): \_\_\_\_\_ To (year): \_\_\_\_\_  
Moves:  yes  no  unknown Date: \_\_\_\_\_ Original address \_\_\_\_\_  
Alterations:  yes  no  unknown Date: c. 1980s Nature Encl garage, door replaced, sec bars  
Additions:  yes  no  unknown Date: c. 1980s Nature W hip roof addition  
Architect (last name first): Unknown Builder (last name first): Unknown  
Ownership History (especially original owner, dates, profession, etc.) \_\_\_\_\_

Is the Resource Affected by a Local Preservation Ordinance?  yes  no  unknown Describe \_\_\_\_\_

### DESCRIPTION

Style Masonry Vernacular Exterior Plan Irregular Number of Stories 1  
Exterior Fabric(s) 1. Concrete block 2. Masonry veneer-artificial 3. \_\_\_\_\_  
Roof Type(s) 1. Gable 2. Hip 3. \_\_\_\_\_  
Roof Material(s) 1. Composition shingles 2. \_\_\_\_\_ 3. \_\_\_\_\_  
Roof secondary strucs. (dormers etc.) 1. \_\_\_\_\_ 2. \_\_\_\_\_  
Windows (types, materials, etc.) Metal 2/2 SHS windows are present.

Distinguishing Architectural Features (exterior or interior ornaments) The building features faux brick veneer and faux shutters.

Ancillary Features / Outbuildings (record outbuildings, major landscape features; use continuation sheet if needed.) There is a storage building to the W with a gable roof.

DHR USE ONLY		OFFICIAL EVALUATION		DHR USE ONLY	
NR List Date	SHPO – Appears to meet criteria for NR listing: <input type="checkbox"/> yes <input type="checkbox"/> no <input type="checkbox"/> insufficient info	Date	_____	Init.	_____
<input type="checkbox"/> Owner Objection	KEEPER – Determined eligible: <input type="checkbox"/> yes <input type="checkbox"/> no	Date	_____		
	NR Criteria for Evaluation: <input type="checkbox"/> a <input type="checkbox"/> b <input type="checkbox"/> c <input type="checkbox"/> d (see <i>National Register Bulletin 15</i> , p. 2)				

DESCRIPTION (continued)

Chimney: No. 0 Chimney Material(s): 1. Concrete block 2.
Structural System(s): 1. Concrete block 2. 3.
Foundation Type(s): 1. Continuous 2.
Foundation Material(s): 1. Concrete Block 2.
Main Entrance (stylistic details) Within the E entrance porch is a replacement panel door with fanlight.

Porch Descriptions (types, locations, roof types, etc.) The main entrance porch is at the E beneath a roof extension and incorporates a simple support.

Condition (overall resource condition): [ ]excellent [x]good [ ]fair [ ]deteriorated [ ]ruinous

Narrative Description of Resource This MV style former residence is irregular in form with a S side gable portion that includes the main entrance, and a N front gable where the integral carport has been enclosed. There is a W hip roof extension and faux brick veneer has been added.

Archaeological Remains [ ]Check if Archaeological Form Completed

RESEARCH METHODS (check all that apply)

- [x]FMSF record search (sites/surveys) [ ]library research [ ]building permits [ ]Sanborn maps
[ ]FL State Archives/photo collection [ ]city directory [ ]occupant/owner interview [ ]plat maps
[x]property appraiser / tax records [ ]newspaper files [ ]neighbor interview [ ]Public Lands Survey (DEP)
[x]cultural resource survey (CRAS) [ ]historic photos [ ]interior inspection [ ]HABS/HAER record search
[x]other methods (describe)

Bibliographic References (give FMSF manuscript # if relevant, use continuation sheet if needed)

OPINION OF RESOURCE SIGNIFICANCE

Appears to meet the criteria for National Register listing individually? [ ]yes [x]no [ ]insufficient information

Appears to meet the criteria for National Register listing as part of a district? [ ]yes [x]no [ ]insufficient information

Explanation of Evaluation (required, whether significant or not; use separate sheet if needed) This building exhibits modifications and does not possess sufficient significance for individual listing in the National Register. It is located in an area which would not comprise a National Register historic district.

Area(s) of Historical Significance (see National Register Bulletin 15, p. 8 for categories: e.g. "architecture", "ethnic heritage", "community planning & development", etc.)

- 1. 3. 5.
2. 4. 6.

DOCUMENTATION

Accessible Documentation Not Filed with the Site File - including field notes, analysis notes, photos, plans and other important documents

- 1) Document type Field notes Maintaining organization Janus Research
Document description File or accession #'s
2) Document type Field maps Maintaining organization Janus Research
Document description File or accession #'s

RECORDER INFORMATION

Recorder Name Janus Research Affiliation Janus Research

Recorder Contact Information 1107 N. Ward St., Tampa FL 33607 / (813) 636-8200 / janus@janus-research.com
(address / phone / fax / e-mail)

Required Attachments
1 USGS 7.5' MAP WITH STRUCTURE LOCATION PINPOINTED IN RED
2 LARGE SCALE STREET, PLAT OR PARCEL MAP (available from most property appraiser web sites)
3 PHOTO OF MAIN FACADE, ARCHIVAL B&W PRINT OR DIGITAL IMAGE FILE
If submitting an image file, it must be included on disk or CD AND in hard copy format (plain paper is acceptable). Digital image must be at least 1600 x 1200 pixels, 24-bit color, jpeg or tiff.

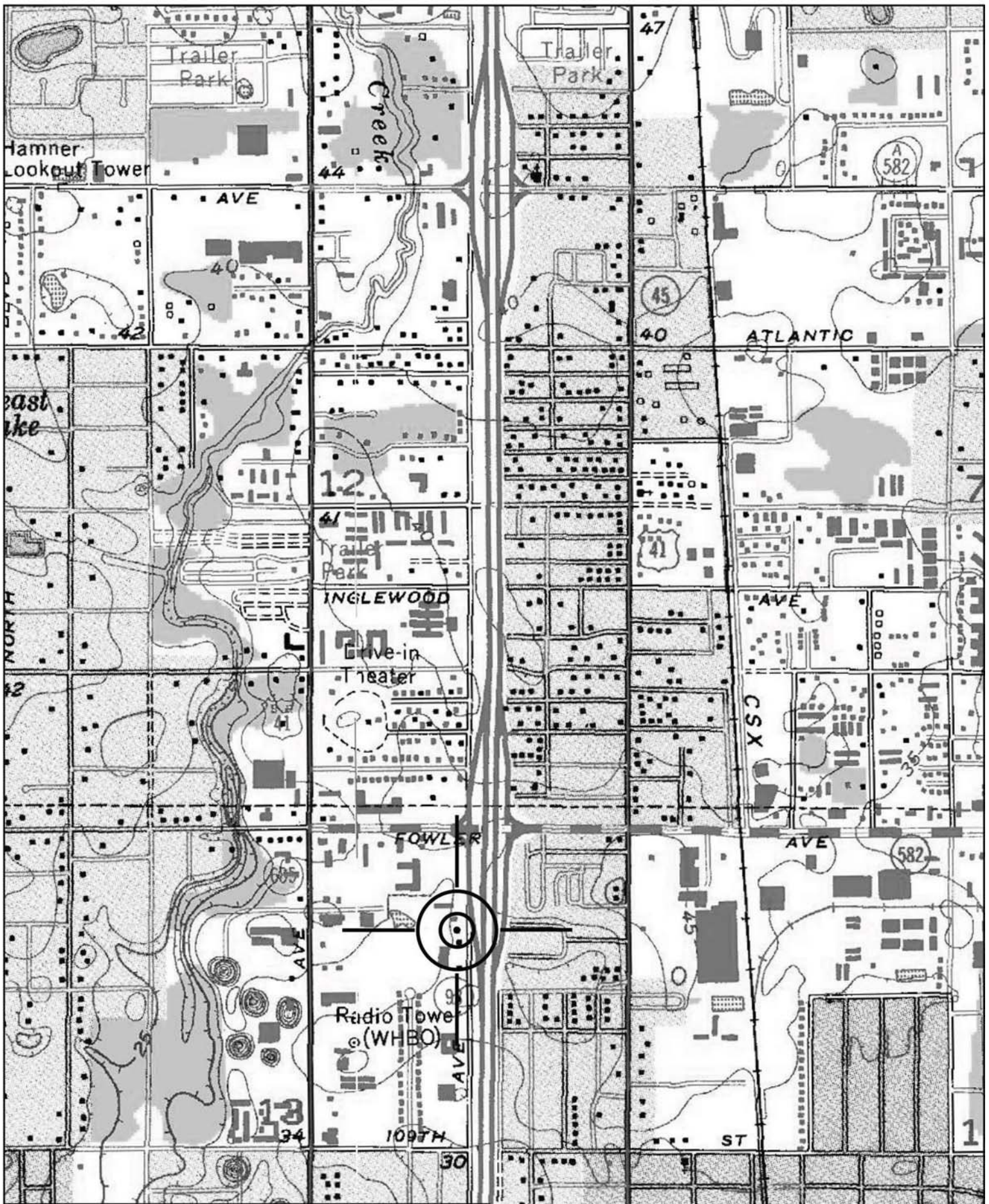
PHOTOGRAPH




SKETCH MAP



# USGS QUADRANGLE MAP



Location of 8HI12844  
USGS Quadrangle: Sulphur Springs (1956 PR 1981)



Original  
 Update



# HISTORICAL STRUCTURE FORM

## FLORIDA MASTER SITE FILE

Version 4.0 1/07

Site #8 **HI12854**  
Field Date 1-30-2015  
Form Date 2-10-2015  
Recorder # 619

Shaded Fields represent the minimum acceptable level of documentation.  
Consult the *Guide to Historical Structure Forms* for detailed instructions.

Site Name(s) (address if none) 702 E 120th Ave Multiple Listing (DHR only) \_\_\_\_\_  
Survey Project Name I-275 Martin Luther King Blvd to N of Bearss Ave Survey # (DHR only) \_\_\_\_\_  
National Register Category (please check one)  building  structure  district  site  object  
Ownership:  private-profit  private-nonprofit  private-individual  private-nonspecific  city  county  state  federal  Native American  foreign  unknown

### LOCATION & MAPPING

Street Number 702 Direction E Street Name 120th Street Type Avenue Suffix Direction \_\_\_\_\_  
Address: \_\_\_\_\_  
Cross Streets (nearest / between) N side, b/w I-275 Ave and N Taliaferro Ave  
USGS 7.5 Map Name SULPHUR SPRINGS USGS Date 1987 Plat or Other Map \_\_\_\_\_  
City / Town (within 3 miles) Tampa In City Limits?  yes  no  unknown County Hillsborough  
Township 28S Range 18E Section 12 ¼ section:  NW  SW  SE  NE Irregular-name: \_\_\_\_\_  
Tax Parcel # 021598-0000 Landgrant \_\_\_\_\_  
Subdivision Name Sylvan Dale Block \_\_\_\_\_ Lot \_\_\_\_\_  
UTM Coordinates: Zone  16  17 Easting 357093 Northing 3104371  
Other Coordinates: X: \_\_\_\_\_ Y: \_\_\_\_\_ Coordinate System & Datum \_\_\_\_\_  
Name of Public Tract (e.g., park) \_\_\_\_\_

### HISTORY

Construction Year: 1955  approximately  year listed or earlier  year listed or later  
Original Use Private Residence (House/Cottage/Cabin) From (year): 1955 To (year): \_\_\_\_\_  
Current Use Private Residence (House/Cottage/Cabin) From (year): \_\_\_\_\_ To (year): 2015  
Other Use \_\_\_\_\_ From (year): \_\_\_\_\_ To (year): \_\_\_\_\_  
Moves:  yes  no  unknown Date: \_\_\_\_\_ Original address \_\_\_\_\_  
Alterations:  yes  no  unknown Date: c. 1970s Nature Screened porch, windows/doors replaced  
Additions:  yes  no  unknown Date: \_\_\_\_\_ Nature \_\_\_\_\_  
Architect (last name first): Unknown Builder (last name first): Unknown  
Ownership History (especially original owner, dates, profession, etc.) \_\_\_\_\_

Is the Resource Affected by a Local Preservation Ordinance?  yes  no  unknown Describe \_\_\_\_\_

### DESCRIPTION

Style Masonry Vernacular Exterior Plan Irregular Number of Stories 1  
Exterior Fabric(s) 1. Stucco 2. \_\_\_\_\_ 3. \_\_\_\_\_  
Roof Type(s) 1. Flat 2. \_\_\_\_\_ 3. \_\_\_\_\_  
Roof Material(s) 1. Built-up 2. \_\_\_\_\_ 3. \_\_\_\_\_  
Roof secondary strucs. (dormers etc.) 1. \_\_\_\_\_ 2. \_\_\_\_\_  
Windows (types, materials, etc.) Metal replacement 2/2 SHS windows are present.

Distinguishing Architectural Features (exterior or interior ornaments) The building features brick sills and textured stucco.

Ancillary Features / Outbuildings (record outbuildings, major landscape features; use continuation sheet if needed.) There is a detached garage to the N of the main building.

DHR USE ONLY		OFFICIAL EVALUATION		DHR USE ONLY	
NR List Date	SHPO – Appears to meet criteria for NR listing: <input type="checkbox"/> yes <input type="checkbox"/> no <input type="checkbox"/> insufficient info	Date	_____	Init.	_____
<input type="checkbox"/> Owner Objection	KEEPER – Determined eligible: <input type="checkbox"/> yes <input type="checkbox"/> no	Date	_____		
	NR Criteria for Evaluation: <input type="checkbox"/> a <input type="checkbox"/> b <input type="checkbox"/> c <input type="checkbox"/> d (see <i>National Register Bulletin 15</i> , p. 2)				

DESCRIPTION (continued)

Chimney: No. 0 Chimney Material(s): 1. Concrete block 2.
Structural System(s): 1. Concrete block 2. 3.
Foundation Type(s): 1. Continuous 2.
Foundation Material(s): 1. Concrete Block 2.
Main Entrance (stylistic details) There is a replacement panel door within the S porch.

Porch Descriptions (types, locations, roof types, etc.) There is a screened in porch within the S front gable extension roof.

Condition (overall resource condition): [ ]excellent [x]good [ ]fair [ ]deteriorated [ ]ruinous

Narrative Description of Resource This MV style residence is irregular in form with a main flat roof portion and S flat roof extension where there is an entrance porch. The porch has been NH screened in.

Archaeological Remains [ ]Check if Archaeological Form Completed

RESEARCH METHODS (check all that apply)

- [x]FMSF record search (sites/surveys) [ ]library research [ ]building permits [ ]Sanborn maps
[ ]FL State Archives/photo collection [ ]city directory [ ]occupant/owner interview [ ]plat maps
[x]property appraiser / tax records [ ]newspaper files [ ]neighbor interview [ ]Public Lands Survey (DEP)
[x]cultural resource survey (CRAS) [ ]historic photos [ ]interior inspection [ ]HABS/HAER record search
[x]other methods (describe) Historic aerial and aerial photographs

Bibliographic References (give FMSF manuscript # if relevant, use continuation sheet if needed)

OPINION OF RESOURCE SIGNIFICANCE

Appears to meet the criteria for National Register listing individually? [ ]yes [x]no [ ]insufficient information

Appears to meet the criteria for National Register listing as part of a district? [ ]yes [x]no [ ]insufficient information

Explanation of Evaluation (required, whether significant or not; use separate sheet if needed) This building does not possess sufficient significance for individual listing in the National Register. It is located in an area of altered historic resources which would not comprise a National Register Historic District.

Area(s) of Historical Significance (see National Register Bulletin 15, p. 8 for categories: e.g. "architecture", "ethnic heritage", "community planning & development", etc.)

- 1. 3. 5.
2. 4. 6.

DOCUMENTATION

Accessible Documentation Not Filed with the Site File - including field notes, analysis notes, photos, plans and other important documents

- 1) Document type Field notes Maintaining organization Janus Research
Document description File or accession #'s
2) Document type Field maps Maintaining organization Janus Research
Document description File or accession #'s

RECORDER INFORMATION

Recorder Name Janus Research Affiliation Janus Research

Recorder Contact Information 1107 N. Ward St., Tampa FL 33607 / (813) 636-8200 / janus@janus-research.com
(address / phone / fax / e-mail)

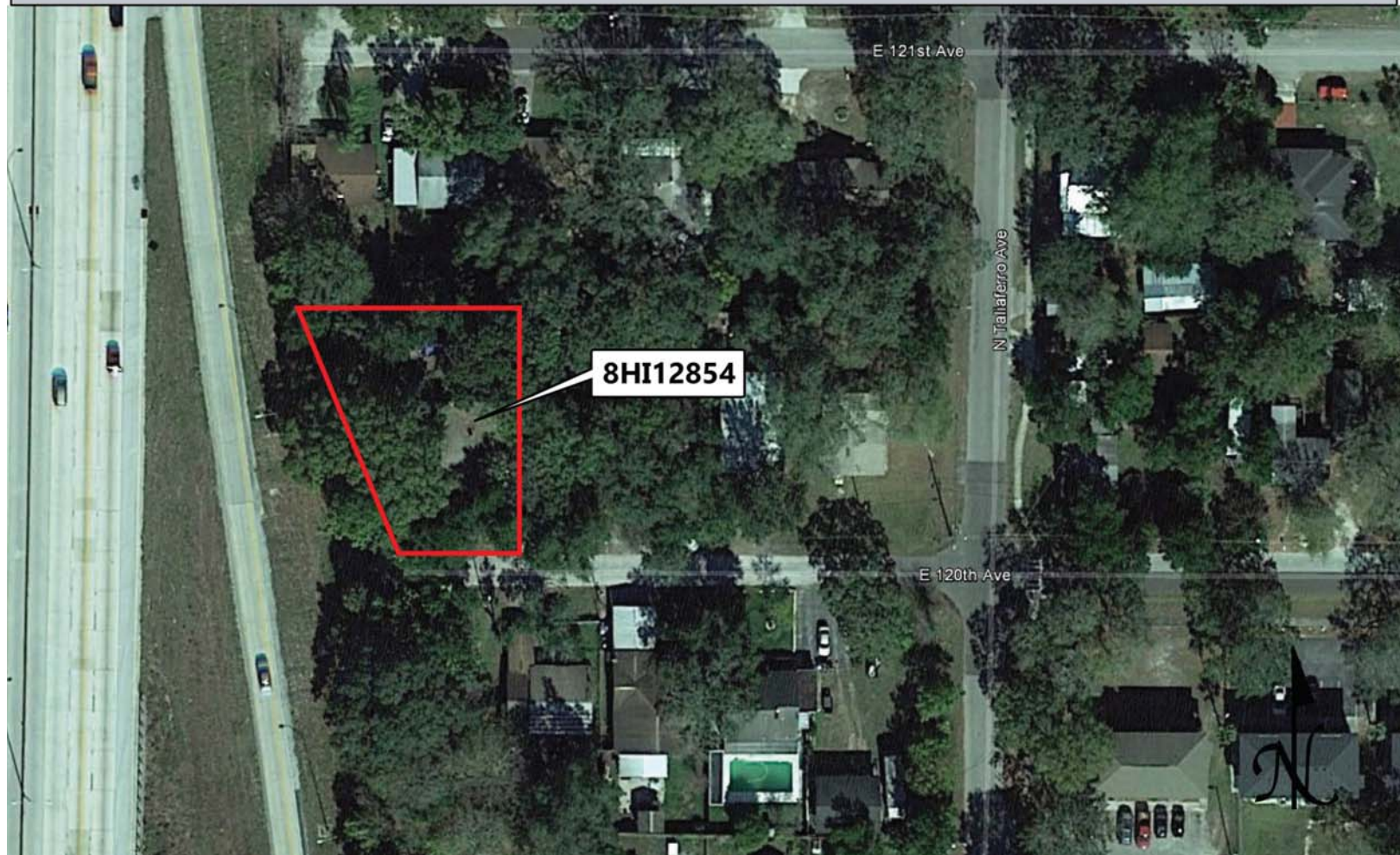
Required Attachments
1 USGS 7.5' MAP WITH STRUCTURE LOCATION PINPOINTED IN RED
2 LARGE SCALE STREET, PLAT OR PARCEL MAP (available from most property appraiser web sites)
3 PHOTO OF MAIN FACADE, ARCHIVAL B&W PRINT OR DIGITAL IMAGE FILE
If submitting an image file, it must be included on disk or CD AND in hard copy format (plain paper is acceptable). Digital image must be at least 1600 x 1200 pixels, 24-bit color, jpeg or tiff.



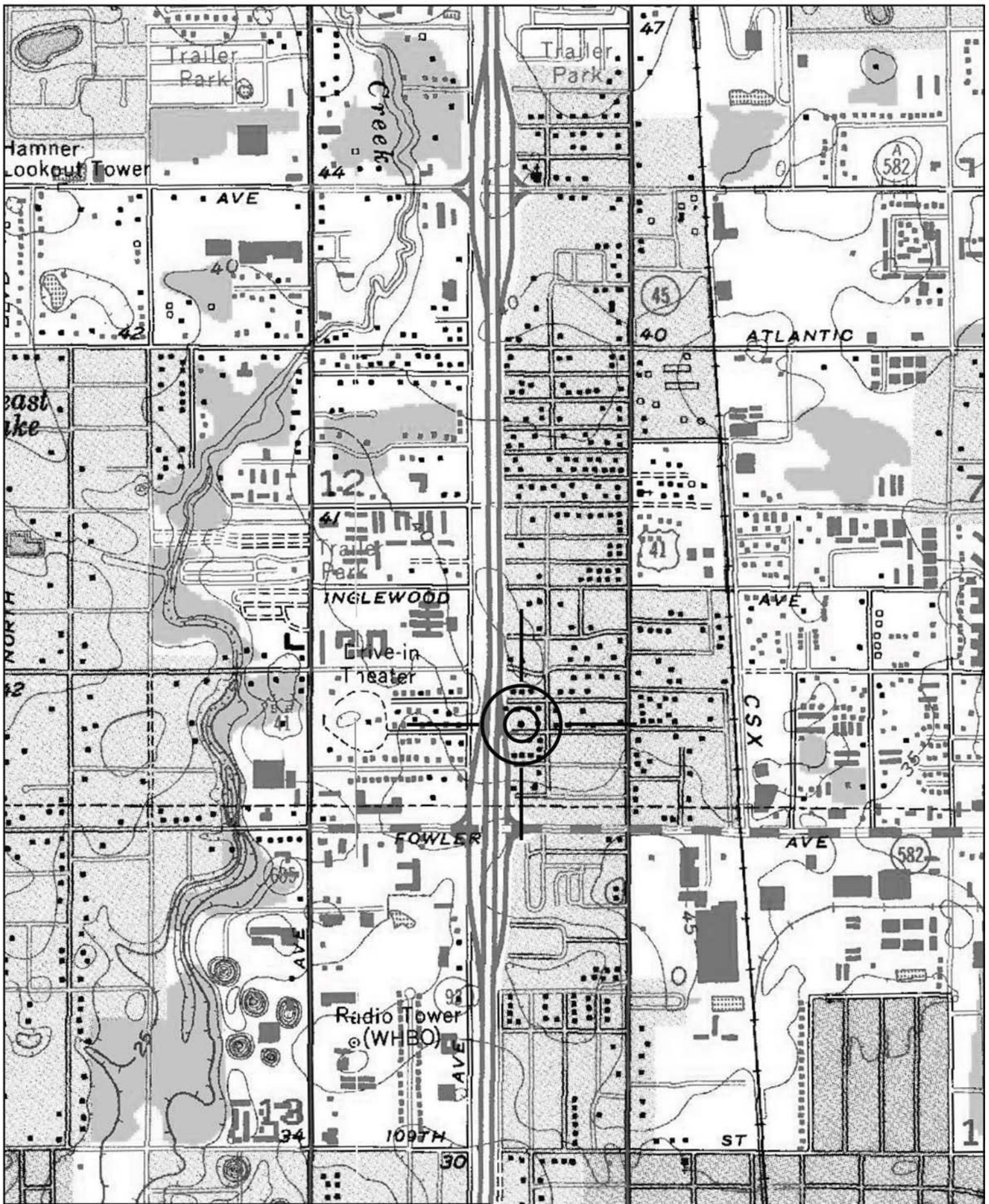
PHOTOGRAPH



SKETCH MAP



# USGS QUADRANGLE MAP



Location of 8HI12854  
USGS Quadrangle: Sulphur Springs (1956 PR 1981)



Original  
 Update



# HISTORICAL STRUCTURE FORM

## FLORIDA MASTER SITE FILE

Version 4.0 1/07

Site #8 **HI12846**  
Field Date 2-9-2015  
Form Date 3-4-2015  
Recorder # 503

Shaded Fields represent the minimum acceptable level of documentation.  
Consult the *Guide to Historical Structure Forms* for detailed instructions.

Site Name(s) (address if none) 319 E 119th Ave Multiple Listing (DHR only) \_\_\_\_\_  
Survey Project Name I-275 Martin Luther King Blvd to N of Bearss Ave Survey # (DHR only) \_\_\_\_\_  
National Register Category (please check one)  building  structure  district  site  object  
Ownership:  private-profit  private-nonprofit  private-individual  private-nonspecific  city  county  state  federal  Native American  foreign  unknown

### LOCATION & MAPPING

Street Number 319 Direction E Street Name 119th Street Type Avenue Suffix Direction \_\_\_\_\_  
Address: \_\_\_\_\_  
Cross Streets (nearest / between) SW corner of N Central Ave and E 119th Ave  
USGS 7.5 Map Name SULPHUR SPRINGS USGS Date 1987 Plat or Other Map \_\_\_\_\_  
City / Town (within 3 miles) Tampa In City Limits?  yes  no  unknown County Hillsborough  
Township 28S Range 18E Section 12 ¼ section:  NW  SW  SE  NE Irregular-name: \_\_\_\_\_  
Tax Parcel # 021505-0000 Landgrant \_\_\_\_\_  
Subdivision Name Seminole Heights Block \_\_\_\_\_ Lot \_\_\_\_\_  
UTM Coordinates: Zone  16  17 Easting 356958 Northing 3104239  
Other Coordinates: X: \_\_\_\_\_ Y: \_\_\_\_\_ Coordinate System & Datum \_\_\_\_\_  
Name of Public Tract (e.g., park) \_\_\_\_\_

### HISTORY

Construction Year: 1961  approximately  year listed or earlier  year listed or later  
Original Use Private Residence (House/Cottage/Cabin) From (year): 1961 To (year): \_\_\_\_\_  
Current Use Private Residence (House/Cottage/Cabin) From (year): \_\_\_\_\_ To (year): 2015  
Other Use \_\_\_\_\_ From (year): \_\_\_\_\_ To (year): \_\_\_\_\_  
Moves:  yes  no  unknown Date: \_\_\_\_\_ Original address \_\_\_\_\_  
Alterations:  yes  no  unknown Date: c. 1990s Nature Front door replaced, brick veneer  
Additions:  yes  no  unknown Date: c. 1990s Nature Gable roof addition at s  
Architect (last name first): Unknown Builder (last name first): Unknown  
Ownership History (especially original owner, dates, profession, etc.) \_\_\_\_\_

Is the Resource Affected by a Local Preservation Ordinance?  yes  no  unknown Describe \_\_\_\_\_

### DESCRIPTION

Style Masonry Vernacular Exterior Plan Irregular Number of Stories 1  
Exterior Fabric(s) 1. Stucco 2. Brick 3. \_\_\_\_\_  
Roof Type(s) 1. Gable 2. \_\_\_\_\_ 3. \_\_\_\_\_  
Roof Material(s) 1. Composition shingles 2. \_\_\_\_\_ 3. \_\_\_\_\_  
Roof secondary strucs. (dormers etc.) 1. \_\_\_\_\_ 2. \_\_\_\_\_  
Windows (types, materials, etc.) Metal 1/1 and 2/2 SHS and 1-light fixed windows are present.

Distinguishing Architectural Features (exterior or interior ornaments) The building features NH brick veneer at the N and E, vents, stucco surrounds, and brick and concrete sills.

Ancillary Features / Outbuildings (record outbuildings, major landscape features; use continuation sheet if needed.) There is a CB gable and flat roof 2-car garage/guest house to the S.

DHR USE ONLY		OFFICIAL EVALUATION		DHR USE ONLY	
NR List Date	SHPO – Appears to meet criteria for NR listing: <input type="checkbox"/> yes <input type="checkbox"/> no <input type="checkbox"/> insufficient info	Date	_____	Init.	_____
<input type="checkbox"/> Owner Objection	KEEPER – Determined eligible: <input type="checkbox"/> yes <input type="checkbox"/> no	Date	_____		
	NR Criteria for Evaluation: <input type="checkbox"/> a <input type="checkbox"/> b <input type="checkbox"/> c <input type="checkbox"/> d (see <i>National Register Bulletin 15</i> , p. 2)				

DESCRIPTION (continued)

Chimney: No. 0 Chimney Material(s): 1. Concrete block 2.
Structural System(s): 1. Concrete block 2. 3.
Foundation Type(s): 1. Continuous 2.
Foundation Material(s): 1. Concrete Block 2.
Main Entrance (stylistic details) At the N facade entrance porch is a replacement door with fanlight

Porch Descriptions (types, locations, roof types, etc.) The N entrance porch is beneath a roof extension. There is also a S shed roof porch.

Condition (overall resource condition): [ ]excellent [x]good [ ]fair [ ]deteriorated [ ]ruinous

Narrative Description of Resource This MV style residence is irregular in form with a main gable roof, N roof extension entrance, S gable roof addition, and S shed roof porch. A NH brick veneer has been applied to the N and E elevations.

Archaeological Remains [ ]Check if Archaeological Form Completed

RESEARCH METHODS (check all that apply)

- [x]FMSF record search (sites/surveys) [ ]library research [ ]building permits [ ]Sanborn maps
[ ]FL State Archives/photo collection [ ]city directory [ ]occupant/owner interview [ ]plat maps
[x]property appraiser / tax records [ ]newspaper files [ ]neighbor interview [ ]Public Lands Survey (DEP)
[x]cultural resource survey (CRAS) [ ]historic photos [ ]interior inspection [ ]HABS/HAER record search
[x]other methods (describe) Historic aerial and aerial photographs

Bibliographic References (give FMSF manuscript # if relevant, use continuation sheet if needed)

OPINION OF RESOURCE SIGNIFICANCE

Appears to meet the criteria for National Register listing individually? [ ]yes [x]no [ ]insufficient information

Appears to meet the criteria for National Register listing as part of a district? [ ]yes [x]no [ ]insufficient information

Explanation of Evaluation (required, whether significant or not; use separate sheet if needed) This building exhibits modifications and does not possess sufficient significance for individual listing in the National Register. It is located in an area which would not comprise a National Register historic district.

Area(s) of Historical Significance (see National Register Bulletin 15, p. 8 for categories: e.g. "architecture", "ethnic heritage", "community planning & development", etc.)
1. 3. 5.
2. 4. 6.

DOCUMENTATION

- Accessible Documentation Not Filed with the Site File - including field notes, analysis notes, photos, plans and other important documents
1) Document type Field notes Maintaining organization Janus Research
Document description File or accession #'s
2) Document type Field maps Maintaining organization Janus Research
Document description File or accession #'s

RECORDER INFORMATION

Recorder Name Janus Research Affiliation Janus Research
Recorder Contact Information 1107 N. Ward St., Tampa FL 33607 / (813) 636-8200 / janus@janus-research.com
(address / phone / fax / e-mail)

Required Attachments
1 USGS 7.5' MAP WITH STRUCTURE LOCATION PINPOINTED IN RED
2 LARGE SCALE STREET, PLAT OR PARCEL MAP (available from most property appraiser web sites)
3 PHOTO OF MAIN FACADE, ARCHIVAL B&W PRINT OR DIGITAL IMAGE FILE
If submitting an image file, it must be included on disk or CD AND in hard copy format (plain paper is acceptable). Digital image must be at least 1600 x 1200 pixels, 24-bit color, jpeg or tiff.

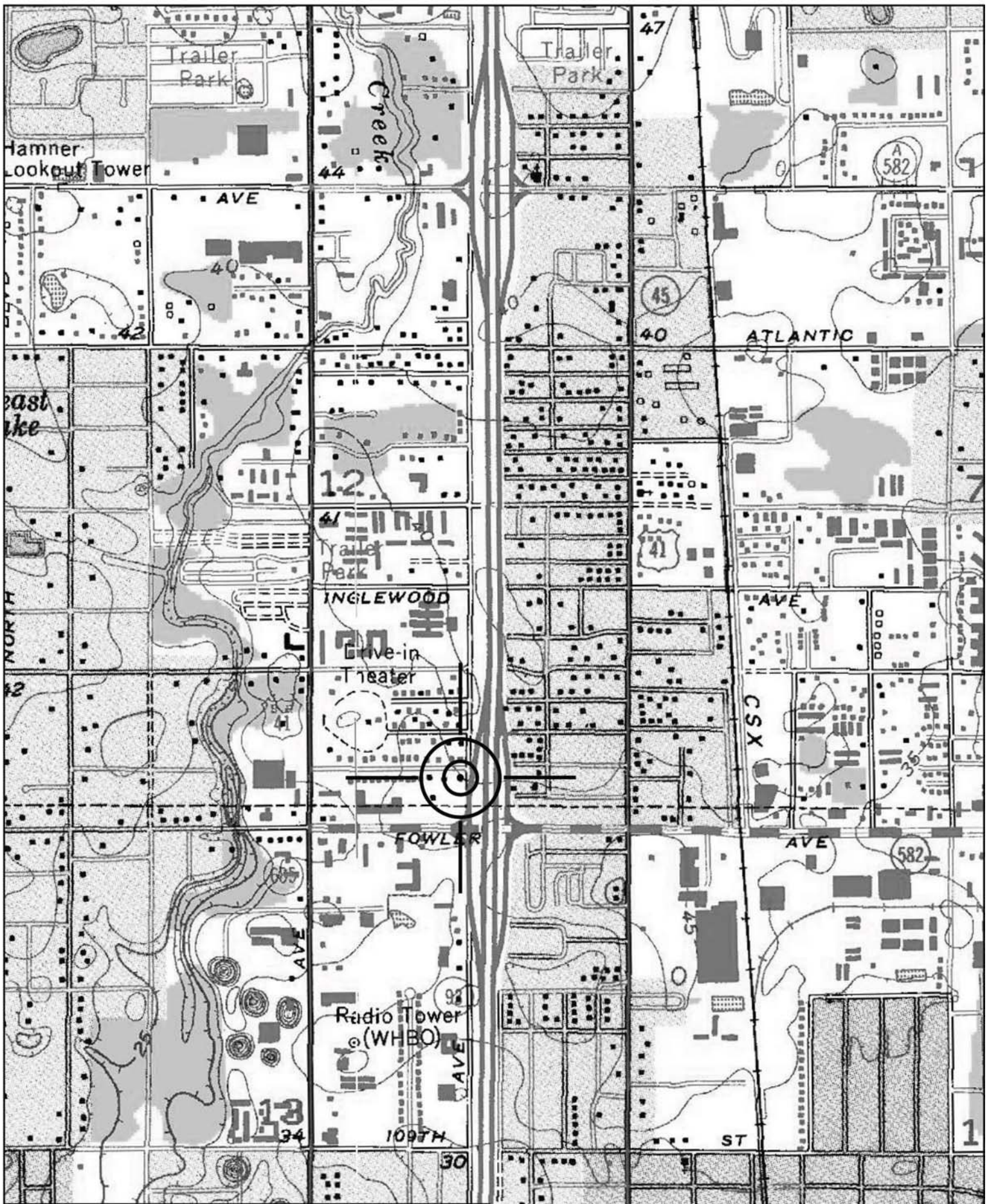
PHOTOGRAPH




SKETCH MAP



# USGS QUADRANGLE MAP



Location of 8HI12846  
USGS Quadrangle: Sulphur Springs (1956 PR 1981)



Original  
 Update



# HISTORICAL STRUCTURE FORM

## FLORIDA MASTER SITE FILE

Version 4.0 1/07

Site #8 **HI12849**  
Field Date 1-30-2015  
Form Date 2-10-2015  
Recorder # 616

Shaded Fields represent the minimum acceptable level of documentation.  
Consult the *Guide to Historical Structure Forms* for detailed instructions.

Site Name(s) (address if none) 702 E 119th Ave Multiple Listing (DHR only) \_\_\_\_\_  
Survey Project Name I-275 Martin Luther King Blvd to N of Bearss Ave Survey # (DHR only) \_\_\_\_\_  
National Register Category (please check one)  building  structure  district  site  object  
Ownership:  private-profit  private-nonprofit  private-individual  private-nonspecific  city  county  state  federal  Native American  foreign  unknown

### LOCATION & MAPPING

Street Number 702 Direction E Street Name 119th Street Type Avenue Suffix Direction \_\_\_\_\_  
Address: \_\_\_\_\_  
Cross Streets (nearest / between) N side, b/w E 118th Ave and E 120th Ave  
USGS 7.5 Map Name SULPHUR SPRINGS USGS Date 1987 Plat or Other Map \_\_\_\_\_  
City / Town (within 3 miles) Tampa In City Limits?  yes  no  unknown County Hillsborough  
Township 28S Range 18E Section 12 ¼ section:  NW  SW  SE  NE Irregular-name: \_\_\_\_\_  
Tax Parcel # 021609-0000 Landgrant \_\_\_\_\_  
Subdivision Name Sylvan Dale Block \_\_\_\_\_ Lot \_\_\_\_\_  
UTM Coordinates: Zone  16  17 Easting 357094 Northing 3104292  
Other Coordinates: X: \_\_\_\_\_ Y: \_\_\_\_\_ Coordinate System & Datum \_\_\_\_\_  
Name of Public Tract (e.g., park) \_\_\_\_\_

### HISTORY

Construction Year: 1954  approximately  year listed or earlier  year listed or later  
Original Use Private Residence (House/Cottage/Cabin) From (year): 1954 To (year): \_\_\_\_\_  
Current Use Private Residence (House/Cottage/Cabin) From (year): \_\_\_\_\_ To (year): 2015  
Other Use \_\_\_\_\_ From (year): \_\_\_\_\_ To (year): \_\_\_\_\_  
Moves:  yes  no  unknown Date: \_\_\_\_\_ Original address \_\_\_\_\_  
Alterations:  yes  no  unknown Date: c. 1980s Nature screened porch, windows/doors, aluminum  
Additions:  yes  no  unknown Date: c. 1960s Nature E shed roof carport  
Architect (last name first): Unknown Builder (last name first): Unknown  
Ownership History (especially original owner, dates, profession, etc.) \_\_\_\_\_

Is the Resource Affected by a Local Preservation Ordinance?  yes  no  unknown Describe \_\_\_\_\_

### DESCRIPTION

Style Frame Vernacular Exterior Plan Irregular Number of Stories 1  
Exterior Fabric(s) 1. Aluminum 2. \_\_\_\_\_ 3. \_\_\_\_\_  
Roof Type(s) 1. Gable 2. Shed 3. \_\_\_\_\_  
Roof Material(s) 1. Composition shingles 2. \_\_\_\_\_ 3. \_\_\_\_\_  
Roof secondary strucs. (dormers etc.) 1. \_\_\_\_\_ 2. \_\_\_\_\_  
Windows (types, materials, etc.) Metal replacement 1/1 SHS windows are present.

Distinguishing Architectural Features (exterior or interior ornaments) The building features textured stucco at the enclosed carport.

Ancillary Features / Outbuildings (record outbuildings, major landscape features; use continuation sheet if needed.) None observed

DHR USE ONLY		OFFICIAL EVALUATION		DHR USE ONLY	
NR List Date	SHPO – Appears to meet criteria for NR listing: <input type="checkbox"/> yes <input type="checkbox"/> no <input type="checkbox"/> insufficient info	Date	_____	Init.	_____
<input type="checkbox"/> Owner Objection	KEEPER – Determined eligible: <input type="checkbox"/> yes <input type="checkbox"/> no	Date	_____		
	NR Criteria for Evaluation: <input type="checkbox"/> a <input type="checkbox"/> b <input type="checkbox"/> c <input type="checkbox"/> d (see <i>National Register Bulletin 15</i> , p. 2)				

DESCRIPTION (continued)

Chimney: No. 0 Chimney Material(s): 1. Wood frame 2. Piers
Structural System(s): 1. Wood frame 2. Piers 3.
Foundation Type(s): 1. Piers 2.
Foundation Material(s): 1. 2.
Main Entrance (stylistic details) There is a replacement door in the S porch.

Porch Descriptions (types, locations, roof types, etc.) The S entrance porch is beneath a shed roof extension and has been NH screened in.

Condition (overall resource condition): [ ]excellent [x]good [ ]fair [ ]deteriorated [ ]ruinous

Narrative Description of Resource This FV style residence is irregular in form with a main front gable roof and S shed roof extension porch, which has been NH screened in. There is a shed roof E carport addition, which has been enclosed. The building has been re-clad in aluminum siding.

Archaeological Remains [ ]Check if Archaeological Form Completed

RESEARCH METHODS (check all that apply)

- [x]FMSF record search (sites/surveys) [ ]library research [ ]building permits [ ]Sanborn maps
[ ]FL State Archives/photo collection [ ]city directory [ ]occupant/owner interview [ ]plat maps
[x]property appraiser / tax records [ ]newspaper files [ ]neighbor interview [ ]Public Lands Survey (DEP)
[x]cultural resource survey (CRAS) [ ]historic photos [ ]interior inspection [ ]HABS/HAER record search
[x]other methods (describe) Historic aerial and aerial photographs

Bibliographic References (give FMSF manuscript # if relevant, use continuation sheet if needed)

OPINION OF RESOURCE SIGNIFICANCE

Appears to meet the criteria for National Register listing individually? [ ]yes [x]no [ ]insufficient information

Appears to meet the criteria for National Register listing as part of a district? [ ]yes [x]no [ ]insufficient information

Explanation of Evaluation (required, whether significant or not; use separate sheet if needed) This building exhibits modifications and does not possess sufficient significance for individual listing in the National Register. It is located in an area of altered historic resources which would not comprise a National Register Historic District.

Area(s) of Historical Significance (see National Register Bulletin 15, p. 8 for categories: e.g. "architecture", "ethnic heritage", "community planning & development", etc.)
1. 2. 3. 4. 5. 6.

DOCUMENTATION

- Accessible Documentation Not Filed with the Site File - including field notes, analysis notes, photos, plans and other important documents
1) Document type Field notes Maintaining organization Janus Research
Document description File or accession #'s
2) Document type Field maps Maintaining organization Janus Research
Document description File or accession #'s

RECORDER INFORMATION

Recorder Name Janus Research Affiliation Janus Research
Recorder Contact Information 1107 N. Ward St., Tampa FL 33607 / (813) 636-8200 / janus@janus-research.com
(address / phone / fax / e-mail)

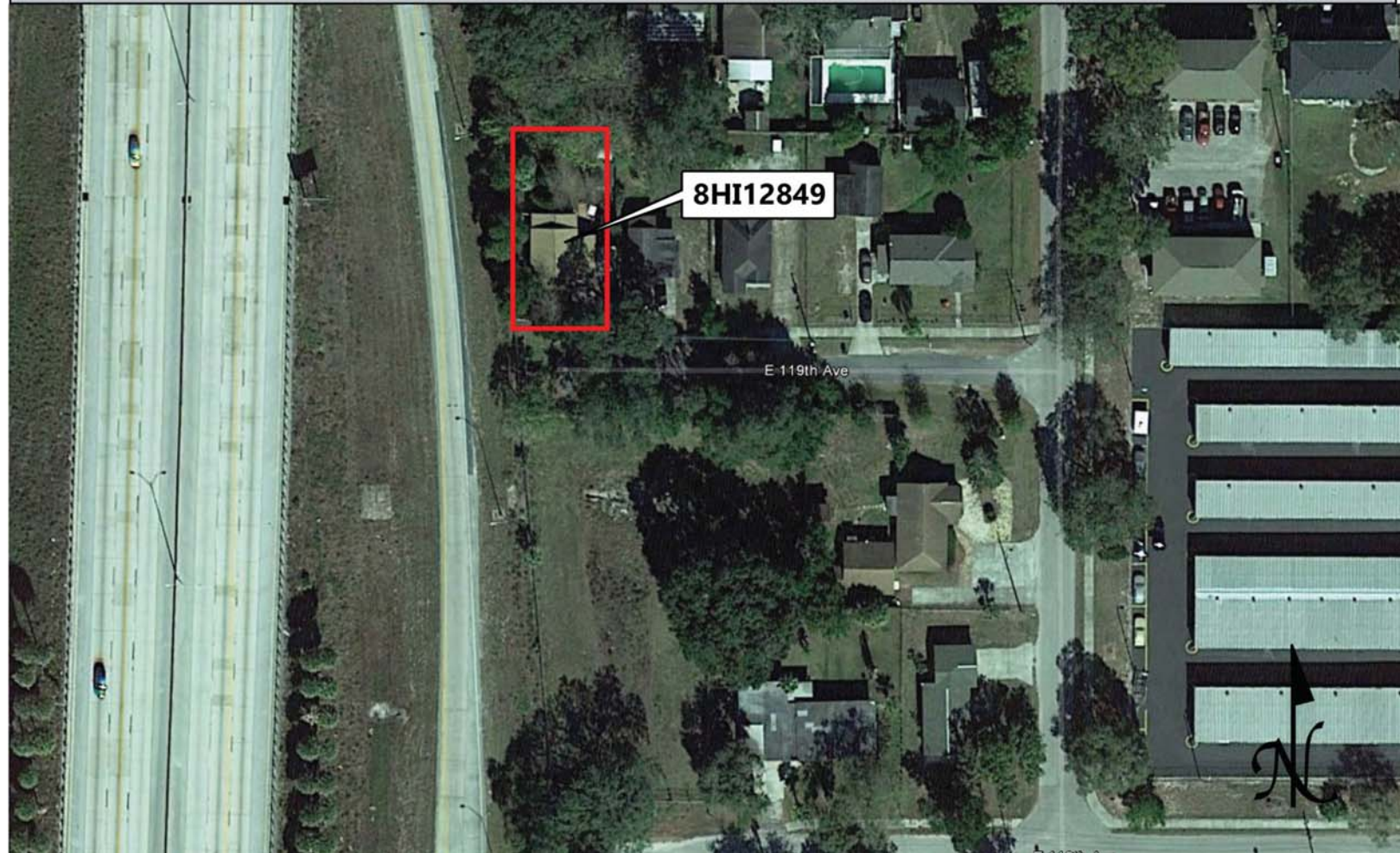
Required Attachments
1 USGS 7.5' MAP WITH STRUCTURE LOCATION PINPOINTED IN RED
2 LARGE SCALE STREET, PLAT OR PARCEL MAP (available from most property appraiser web sites)
3 PHOTO OF MAIN FACADE, ARCHIVAL B&W PRINT OR DIGITAL IMAGE FILE
If submitting an image file, it must be included on disk or CD AND in hard copy format (plain paper is acceptable). Digital image must be at least 1600 x 1200 pixels, 24-bit color, jpeg or tiff.



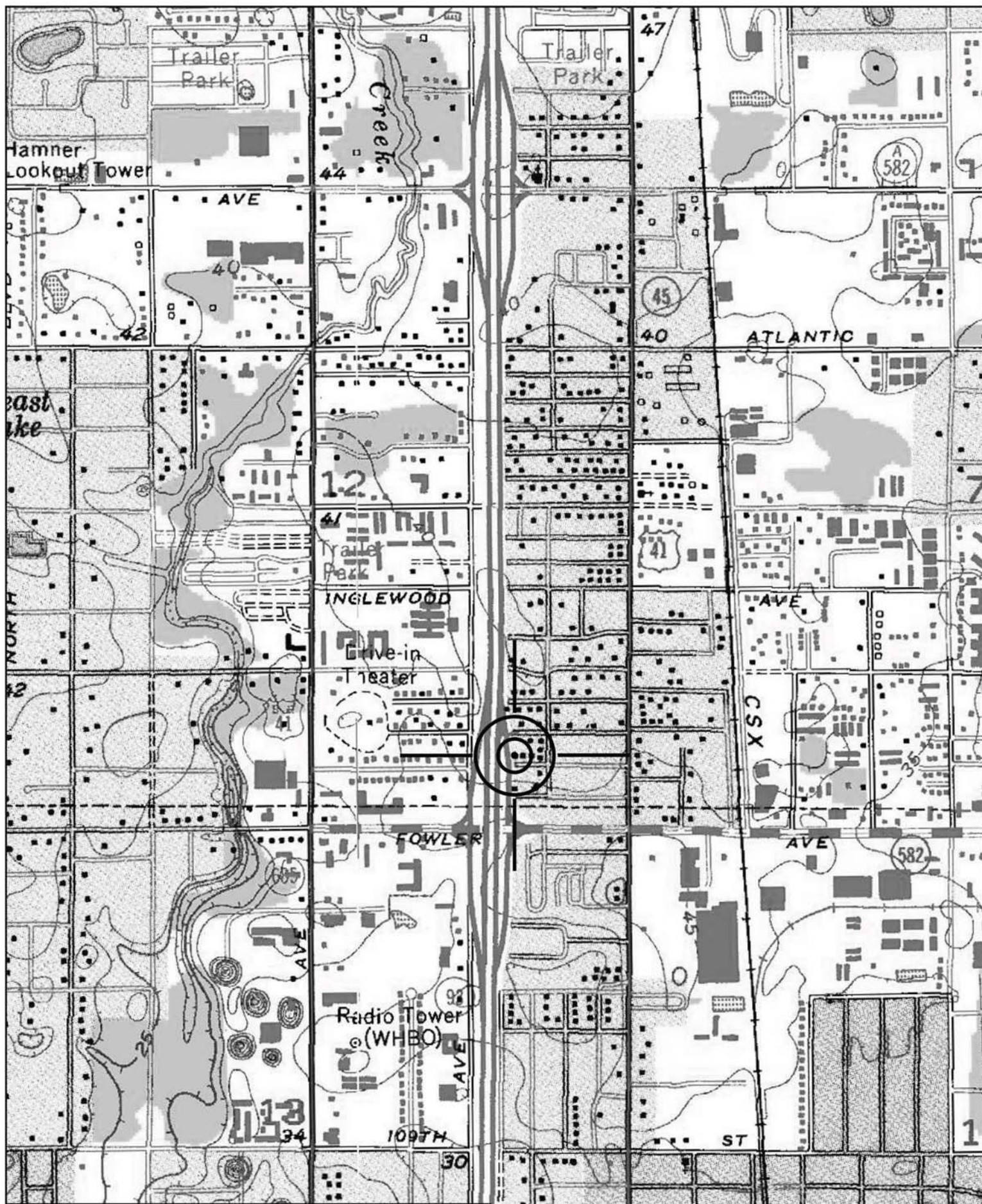
PHOTOGRAPH




SKETCH MAP



# USGS QUADRANGLE MAP



Location of 8HI12849  
USGS Quadrangle: Sulphur Springs (1956 PR 1981)



Original  
 Update



# HISTORICAL STRUCTURE FORM

## FLORIDA MASTER SITE FILE

Version 4.0 1/07

Site #8 **HI12855**  
Field Date 2-9-2015  
Form Date 3-4-2015  
Recorder # 508

Shaded Fields represent the minimum acceptable level of documentation.  
Consult the *Guide to Historical Structure Forms* for detailed instructions.

Site Name(s) (address if none) 12002 N Central Ave Multiple Listing (DHR only) \_\_\_\_\_  
Survey Project Name I-275 Martin Luther King Blvd to N of Bearss Ave Survey # (DHR only) \_\_\_\_\_  
National Register Category (please check one)  building  structure  district  site  object  
Ownership:  private-profit  private-nonprofit  private-individual  private-nonspecific  city  county  state  federal  Native American  foreign  unknown

### LOCATION & MAPPING

Street Number 11908 Direction N Street Name Central Street Type Avenue Suffix Direction \_\_\_\_\_  
Address: \_\_\_\_\_  
Cross Streets (nearest / between) NW corner of N Central Ave and E 120th Ave  
USGS 7.5 Map Name SULPHUR SPRINGS USGS Date 1987 Plat or Other Map \_\_\_\_\_  
City / Town (within 3 miles) Tampa In City Limits?  yes  no  unknown County Hillsborough  
Township 28S Range 18E Section 12 ¼ section:  NW  SW  SE  NE Irregular-name: \_\_\_\_\_  
Tax Parcel # 022089-0000 Landgrant \_\_\_\_\_  
Subdivision Name Dill Subdivision Block \_\_\_\_\_ Lot \_\_\_\_\_  
UTM Coordinates: Zone  16  17 Easting 356956 Northing 3104380  
Other Coordinates: X: \_\_\_\_\_ Y: \_\_\_\_\_ Coordinate System & Datum \_\_\_\_\_  
Name of Public Tract (e.g., park) \_\_\_\_\_

### HISTORY

Construction Year: 1953  approximately  year listed or earlier  year listed or later  
Original Use Private Residence (House/Cottage/Cabin) From (year): 1953 To (year): \_\_\_\_\_  
Current Use Private Residence (House/Cottage/Cabin) From (year): \_\_\_\_\_ To (year): 2015  
Other Use \_\_\_\_\_ From (year): \_\_\_\_\_ To (year): \_\_\_\_\_  
Moves:  yes  no  unknown Date: \_\_\_\_\_ Original address \_\_\_\_\_  
Alterations:  yes  no  unknown Date: c. 1990s Nature Re-stuccoed, windows/doors, shutters  
Additions:  yes  no  unknown Date: \_\_\_\_\_ Nature \_\_\_\_\_  
Architect (last name first): Unknown Builder (last name first): Unknown  
Ownership History (especially original owner, dates, profession, etc.) \_\_\_\_\_

Is the Resource Affected by a Local Preservation Ordinance?  yes  no  unknown Describe \_\_\_\_\_

### DESCRIPTION

Style Masonry Vernacular Exterior Plan Irregular Number of Stories 1  
Exterior Fabric(s) 1. Stucco 2. \_\_\_\_\_ 3. \_\_\_\_\_  
Roof Type(s) 1. Gable 2. \_\_\_\_\_ 3. \_\_\_\_\_  
Roof Material(s) 1. Composition shingles 2. \_\_\_\_\_ 3. \_\_\_\_\_  
Roof secondary strucs. (dormers etc.) 1. \_\_\_\_\_ 2. \_\_\_\_\_  
Windows (types, materials, etc.) Metal replacement 1/1 SHS windows are present.

Distinguishing Architectural Features (exterior or interior ornaments) The building features a NH textured stucco treatment, faux shutters, and concrete sills.

Ancillary Features / Outbuildings (record outbuildings, major landscape features; use continuation sheet if needed.) There is a gabled roof 2-car garage to the NW which is constructed of CB and stuccoed.

DHR USE ONLY		OFFICIAL EVALUATION		DHR USE ONLY	
NR List Date	SHPO – Appears to meet criteria for NR listing: <input type="checkbox"/> yes <input type="checkbox"/> no <input type="checkbox"/> insufficient info	Date	_____	Init.	_____
<input type="checkbox"/> Owner Objection	KEEPER – Determined eligible: <input type="checkbox"/> yes <input type="checkbox"/> no	Date	_____		
	NR Criteria for Evaluation: <input type="checkbox"/> a <input type="checkbox"/> b <input type="checkbox"/> c <input type="checkbox"/> d (see <i>National Register Bulletin 15</i> , p. 2)				

DESCRIPTION (continued)

Chimney: No. 0 Chimney Material(s): 1. Concrete block 2.
Structural System(s): 1. Concrete block 2. 3.
Foundation Type(s): 1. Continuous 2.
Foundation Material(s): 1. Concrete Block 2.
Main Entrance (stylistic details) At the S front gable roof extension is a replacement panel door in the W elevation.
Porch Descriptions (types, locations, roof types, etc.) None observed

Condition (overall resource condition): [ ]excellent [x]good [ ]fair [ ]deteriorated [ ]ruinous
Narrative Description of Resource This MV style residence is irregular in form with a main side gable roof, S front gable extension, and N front gable portion. The building has sustained a NH stucco treatment.

Archaeological Remains [ ]Check if Archaeological Form Completed

RESEARCH METHODS (check all that apply)

[x]FMSF record search (sites/surveys) [ ]library research [ ]building permits [ ]Sanborn maps
[ ]FL State Archives/photo collection [ ]city directory [ ]occupant/owner interview [ ]plat maps
[x]property appraiser / tax records [ ]newspaper files [ ]neighbor interview [ ]Public Lands Survey (DEP)
[x]cultural resource survey (CRAS) [ ]historic photos [ ]interior inspection [ ]HABS/HAER record search
[x]other methods (describe) Historic aerial and aerial photographs
Bibliographic References (give FMSF manuscript # if relevant, use continuation sheet if needed)

OPINION OF RESOURCE SIGNIFICANCE

Appears to meet the criteria for National Register listing individually? [ ]yes [x]no [ ]insufficient information
Appears to meet the criteria for National Register listing as part of a district? [ ]yes [x]no [ ]insufficient information
Explanation of Evaluation (required, whether significant or not; use separate sheet if needed) This building exhibits modifications and does not possess sufficient significance for individual listing in the National Register. It is located in an area which would not comprise a National Register historic district.
Area(s) of Historical Significance (see National Register Bulletin 15, p. 8 for categories: e.g. "architecture", "ethnic heritage", "community planning & development", etc.)
1. 3. 5.
2. 4. 6.

DOCUMENTATION

Accessible Documentation Not Filed with the Site File - including field notes, analysis notes, photos, plans and other important documents
1) Document type Field notes Maintaining organization Janus Research
Document description File or accession #'s
2) Document type Field maps Maintaining organization Janus Research
Document description File or accession #'s

RECORDER INFORMATION

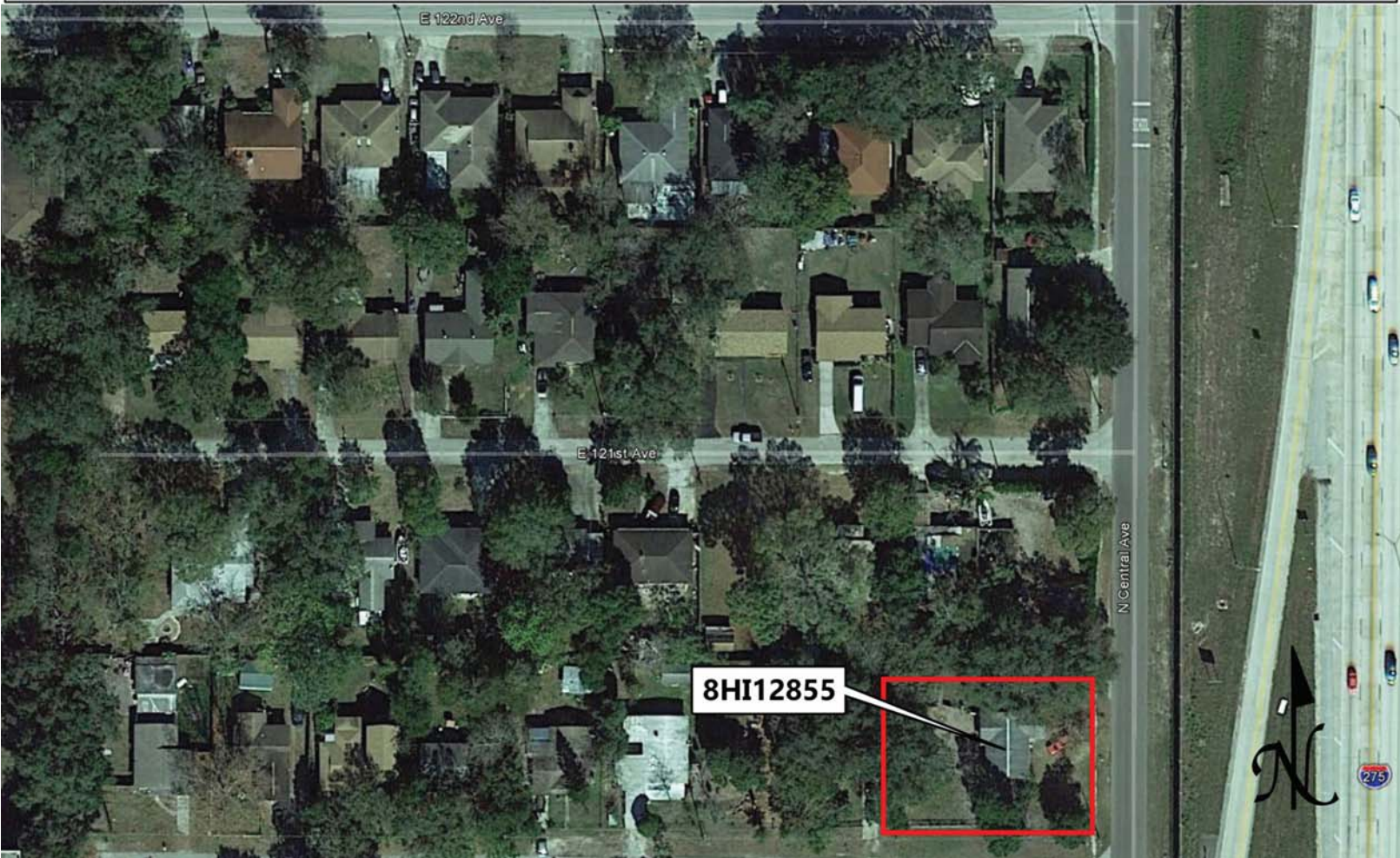
Recorder Name Janus Research Affiliation Janus Research
Recorder Contact Information 1107 N. Ward St., Tampa FL 33607 / (813) 636-8200 / janus@janus-research.com
(address / phone / fax / e-mail)

Required Attachments
1 USGS 7.5' MAP WITH STRUCTURE LOCATION PINPOINTED IN RED
2 LARGE SCALE STREET, PLAT OR PARCEL MAP (available from most property appraiser web sites)
3 PHOTO OF MAIN FACADE, ARCHIVAL B&W PRINT OR DIGITAL IMAGE FILE
If submitting an image file, it must be included on disk or CD AND in hard copy format (plain paper is acceptable). Digital image must be at least 1600 x 1200 pixels, 24-bit color, jpeg or tiff.

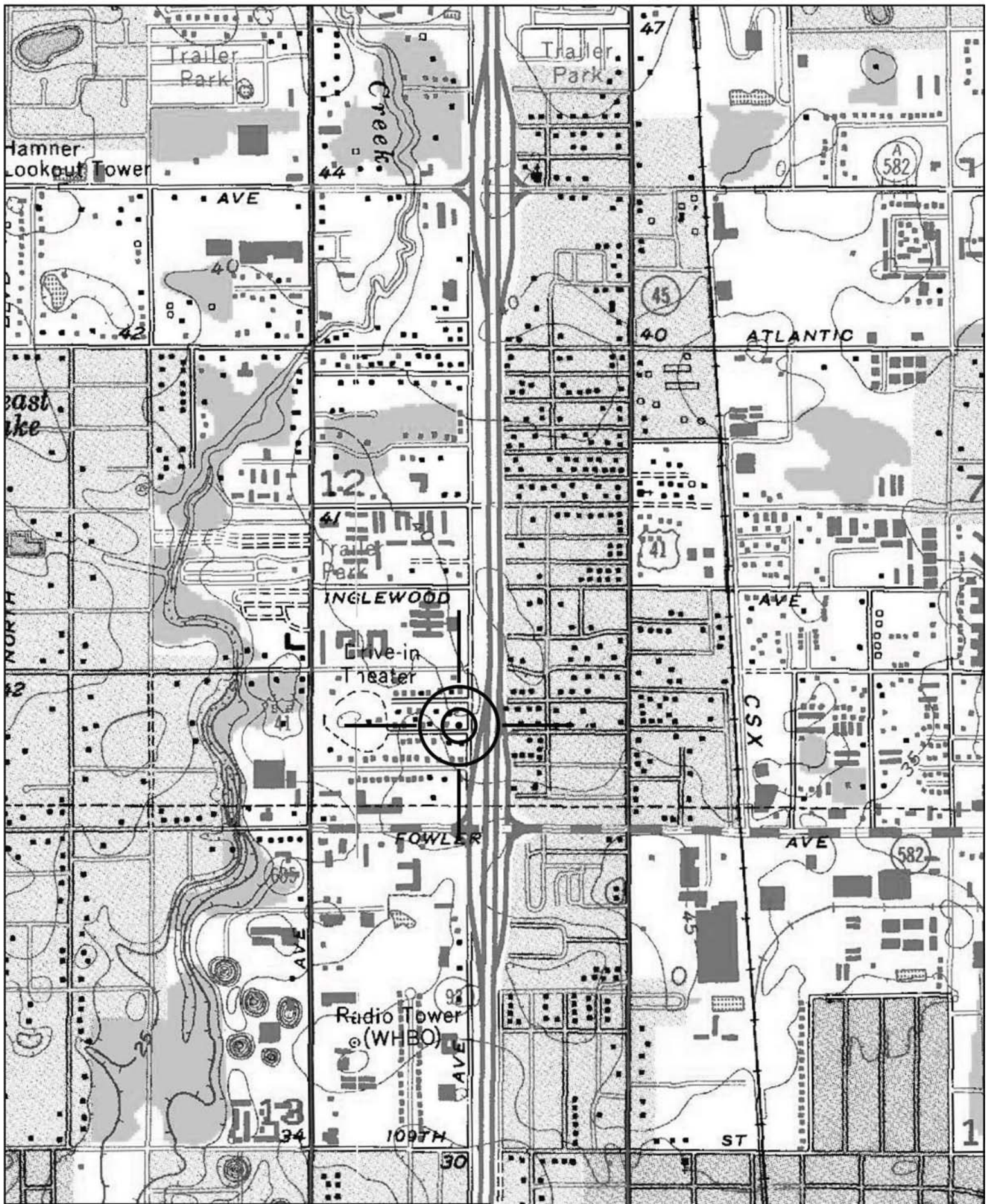
PHOTOGRAPH



SKETCH MAP



# USGS QUADRANGLE MAP



Location of 8HI12855  
USGS Quadrangle: Sulphur Springs (1956 PR 1981)



Original  
 Update



# HISTORICAL STRUCTURE FORM

## FLORIDA MASTER SITE FILE

Version 4.0 1/07

Site #8 **HI12857**  
Field Date 1-30-2015  
Form Date 2-10-2015  
Recorder # 620

Shaded Fields represent the minimum acceptable level of documentation.  
Consult the *Guide to Historical Structure Forms* for detailed instructions.

Site Name(s) (address if none) 701 E 121st Ave Multiple Listing (DHR only) \_\_\_\_\_  
Survey Project Name I-275 Martin Luther King Blvd to N of Bearss Ave Survey # (DHR only) \_\_\_\_\_  
National Register Category (please check one)  building  structure  district  site  object  
Ownership:  private-profit  private-nonprofit  private-individual  private-nonspecific  city  county  state  federal  Native American  foreign  unknown

### LOCATION & MAPPING

Street Number 701 Direction E Street Name 121st Street Type Avenue Suffix Direction \_\_\_\_\_  
Address: \_\_\_\_\_  
Cross Streets (nearest / between) S side, b/w I-275 Ave and N Taliaferro Ave  
USGS 7.5 Map Name SULPHUR SPRINGS USGS Date 1987 Plat or Other Map \_\_\_\_\_  
City / Town (within 3 miles) Tampa In City Limits?  yes  no  unknown County Hillsborough  
Township 28S Range 18E Section 12 ¼ section:  NW  SW  SE  NE Irregular-name: \_\_\_\_\_  
Tax Parcel # 021591-0000 Landgrant \_\_\_\_\_  
Subdivision Name Sylvan Dale Block \_\_\_\_\_ Lot \_\_\_\_\_  
UTM Coordinates: Zone  16  17 Easting 357083 Northing 3104413  
Other Coordinates: X: \_\_\_\_\_ Y: \_\_\_\_\_ Coordinate System & Datum \_\_\_\_\_  
Name of Public Tract (e.g., park) \_\_\_\_\_

### HISTORY

Construction Year: 1958  approximately  year listed or earlier  year listed or later  
Original Use Private Residence (House/Cottage/Cabin) From (year): 1958 To (year): \_\_\_\_\_  
Current Use Private Residence (House/Cottage/Cabin) From (year): \_\_\_\_\_ To (year): 2015  
Other Use \_\_\_\_\_ From (year): \_\_\_\_\_ To (year): \_\_\_\_\_  
Moves:  yes  no  unknown Date: \_\_\_\_\_ Original address \_\_\_\_\_  
Alterations:  yes  no  unknown Date: 1980s-2000s Nature Garage encl, windows/doors, stucco  
Additions:  yes  no  unknown Date: \_\_\_\_\_ Nature \_\_\_\_\_  
Architect (last name first): Unknown Builder (last name first): Unknown  
Ownership History (especially original owner, dates, profession, etc.) \_\_\_\_\_

Is the Resource Affected by a Local Preservation Ordinance?  yes  no  unknown Describe \_\_\_\_\_

### DESCRIPTION

Style Masonry Vernacular Exterior Plan Irregular Number of Stories 1  
Exterior Fabric(s) 1. Stucco 2. \_\_\_\_\_ 3. \_\_\_\_\_  
Roof Type(s) 1. Gable 2. Flat 3. \_\_\_\_\_  
Roof Material(s) 1. Composition shingles 2. Built-up 3. \_\_\_\_\_  
Roof secondary strucs. (dormers etc.) 1. \_\_\_\_\_ 2. \_\_\_\_\_  
Windows (types, materials, etc.) Metal replacement 1/1 SHS and 2-light sliding sash windows are present.

Distinguishing Architectural Features (exterior or interior ornaments) The building features stucco surrounds and textured stucco cladding.

Ancillary Features / Outbuildings (record outbuildings, major landscape features; use continuation sheet if needed.) None observed

DHR USE ONLY		OFFICIAL EVALUATION		DHR USE ONLY	
NR List Date	SHPO – Appears to meet criteria for NR listing: <input type="checkbox"/> yes <input type="checkbox"/> no <input type="checkbox"/> insufficient info	Date	_____	Init.	_____
<input type="checkbox"/> Owner Objection	KEEPER – Determined eligible: <input type="checkbox"/> yes <input type="checkbox"/> no	Date	_____		
	NR Criteria for Evaluation: <input type="checkbox"/> a <input type="checkbox"/> b <input type="checkbox"/> c <input type="checkbox"/> d (see <i>National Register Bulletin 15</i> , p. 2)				

## DESCRIPTION (continued)

Chimney: No. 0 Chimney Material(s): 1. \_\_\_\_\_ 2. \_\_\_\_\_  
 Structural System(s): 1. Concrete 2. \_\_\_\_\_ 3. \_\_\_\_\_  
 Foundation Type(s): 1. Continuous 2. \_\_\_\_\_  
 Foundation Material(s): 1. Concrete Block 2. \_\_\_\_\_  
 Main Entrance (stylistic details) At the N facade is a replacement panel door.

Porch Descriptions (types, locations, roof types, etc.) There is a small N facade entrance porch beneath the roof overhang.

Condition (overall resource condition): excellent good fair deteriorated ruinous

Narrative Description of Resource This MV style residence is irregular in form with an E side gable portion, W flat roof enclosed garage, and slight N roof extension entry porch. The building has sustained a NH stucco treatment.

Archaeological Remains \_\_\_\_\_ Check if Archaeological Form Completed

## RESEARCH METHODS (check all that apply)

FMSF record search (sites/surveys) library research building permits Sanborn maps  
FL State Archives/photo collection city directory occupant/owner interview plat maps  
property appraiser / tax records newspaper files neighbor interview Public Lands Survey (DEP)  
cultural resource survey (CRAS) historic photos interior inspection HABS/HAER record search  
other methods (describe) Historic aerial and aerial photographs

Bibliographic References (give FMSF manuscript # if relevant, use continuation sheet if needed) \_\_\_\_\_

## OPINION OF RESOURCE SIGNIFICANCE

Appears to meet the criteria for National Register listing individually? yes no insufficient information

Appears to meet the criteria for National Register listing as part of a district? yes no insufficient information

Explanation of Evaluation (required, whether significant or not; use separate sheet if needed) This building exhibits modifications and does not possess sufficient significance for individual listing in the National Register. It is located in an area of altered historic resources which would not comprise a National Register Historic District.

Area(s) of Historical Significance (see *National Register Bulletin 15*, p. 8 for categories: e.g. "architecture", "ethnic heritage", "community planning & development", etc.)

1. \_\_\_\_\_ 3. \_\_\_\_\_ 5. \_\_\_\_\_  
 2. \_\_\_\_\_ 4. \_\_\_\_\_ 6. \_\_\_\_\_

## DOCUMENTATION

Accessible Documentation Not Filed with the Site File - including field notes, analysis notes, photos, plans and other important documents

1) Document type Field notes Maintaining organization Janus Research  
 Document description \_\_\_\_\_ File or accession #'s \_\_\_\_\_  
 2) Document type Field maps Maintaining organization Janus Research  
 Document description \_\_\_\_\_ File or accession #'s \_\_\_\_\_

## RECORDER INFORMATION

Recorder Name Janus Research Affiliation Janus Research

Recorder Contact Information 1107 N. Ward St., Tampa FL 33607 / (813) 636-8200 / janus@janus-research.com  
 (address / phone / fax / e-mail)

## Required Attachments

- ① USGS 7.5' MAP WITH STRUCTURE LOCATION PINPOINTED IN RED
- ② LARGE SCALE STREET, PLAT OR PARCEL MAP (available from most property appraiser web sites)
- ③ PHOTO OF MAIN FACADE, ARCHIVAL B&W PRINT OR DIGITAL IMAGE FILE

If submitting an image file, it must be included on disk or CD AND in hard copy format (plain paper is acceptable).  
 Digital image must be at least 1600 x 1200 pixels, 24-bit color, jpeg or tiff.



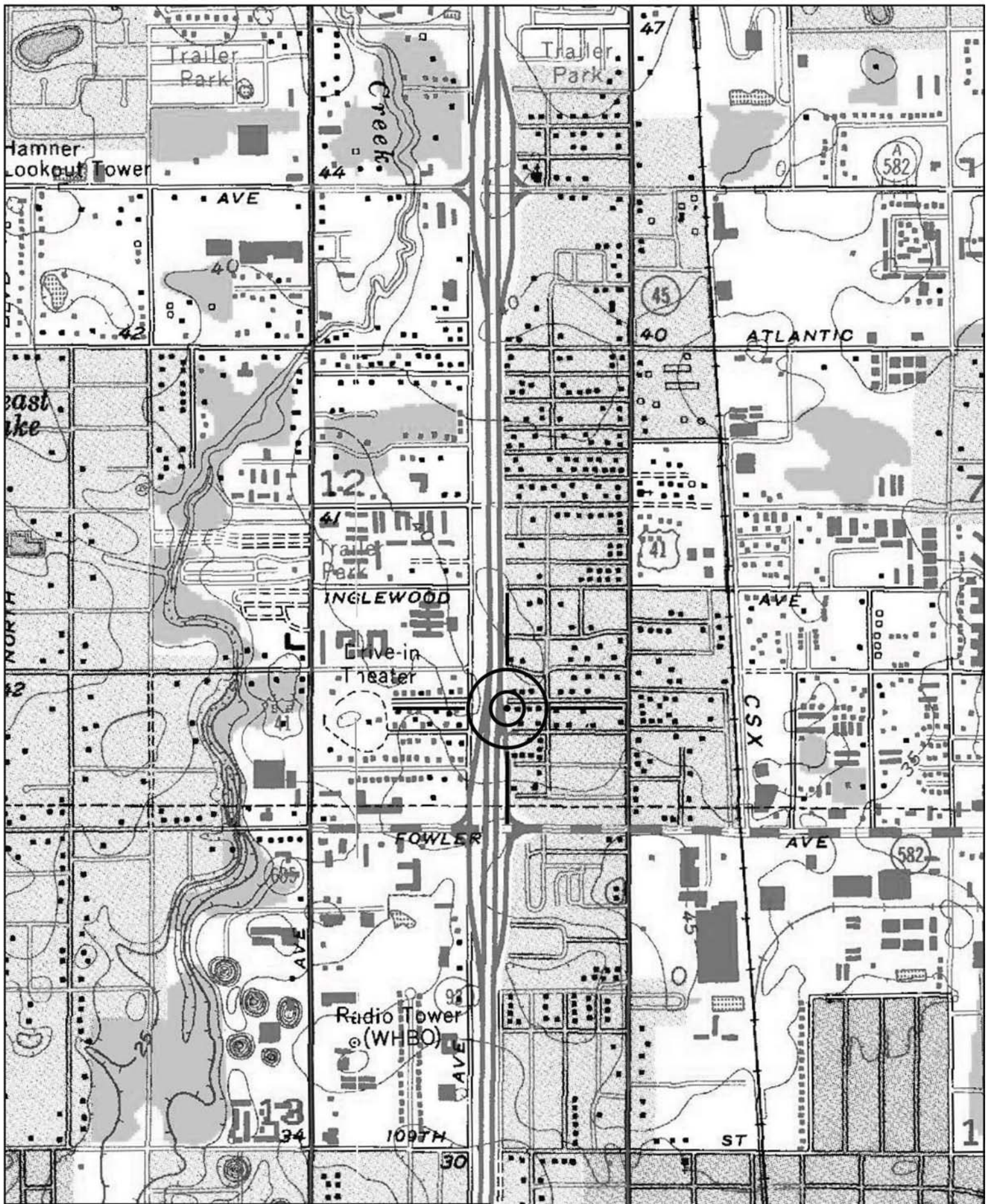
PHOTOGRAPH




SKETCH MAP



# USGS QUADRANGLE MAP



Location of 8HI12857  
USGS Quadrangle: Sulphur Springs (1956 PR 1981)



Original  
 Update



# HISTORICAL STRUCTURE FORM

## FLORIDA MASTER SITE FILE

Version 4.0 1/07

Site #8 **HI12858**  
Field Date 2-9-2015  
Form Date 3-4-2015  
Recorder # 509

Shaded Fields represent the minimum acceptable level of documentation.  
Consult the *Guide to Historical Structure Forms* for detailed instructions.

Site Name(s) (address if none) 319 E 121st Ave Multiple Listing (DHR only) \_\_\_\_\_  
Survey Project Name I-275 Martin Luther King Blvd to N of Bearss Ave Survey # (DHR only) \_\_\_\_\_  
National Register Category (please check one)  building  structure  district  site  object  
Ownership:  private-profit  private-nonprofit  private-individual  private-nonspecific  city  county  state  federal  Native American  foreign  unknown

### LOCATION & MAPPING

Street Number 319 Direction E Street Name 121st Street Type Avenue Suffix Direction \_\_\_\_\_  
Address: \_\_\_\_\_  
Cross Streets (nearest / between) SW corner of N Central Ave and E 121st Ave  
USGS 7.5 Map Name SULPHUR SPRINGS USGS Date 1987 Plat or Other Map \_\_\_\_\_  
City / Town (within 3 miles) Tampa In City Limits?  yes  no  unknown County Hillsborough  
Township 28S Range 18E Section 12 ¼ section:  NW  SW  SE  NE Irregular-name: \_\_\_\_\_  
Tax Parcel # 022075-0000 Landgrant \_\_\_\_\_  
Subdivision Name Dill Subdivision Block \_\_\_\_\_ Lot \_\_\_\_\_  
UTM Coordinates: Zone  16  17 Easting 356954 Northing 3104412  
Other Coordinates: X: \_\_\_\_\_ Y: \_\_\_\_\_ Coordinate System & Datum \_\_\_\_\_  
Name of Public Tract (e.g., park) \_\_\_\_\_

### HISTORY

Construction Year: 1959  approximately  year listed or earlier  year listed or later  
Original Use Private Residence (House/Cottage/Cabin) From (year): 1959 To (year): \_\_\_\_\_  
Current Use Private Residence (House/Cottage/Cabin) From (year): \_\_\_\_\_ To (year): 2015  
Other Use \_\_\_\_\_ From (year): \_\_\_\_\_ To (year): \_\_\_\_\_  
Moves:  yes  no  unknown Date: \_\_\_\_\_ Original address \_\_\_\_\_  
Alterations:  yes  no  unknown Date: c. 1990s Nature Windows, shutters, encl carport.  
Additions:  yes  no  unknown Date: c. 1980s Nature N carport addition  
Architect (last name first): Unknown Builder (last name first): Unknown  
Ownership History (especially original owner, dates, profession, etc.) \_\_\_\_\_

Is the Resource Affected by a Local Preservation Ordinance?  yes  no  unknown Describe \_\_\_\_\_

### DESCRIPTION

Style Masonry Vernacular Exterior Plan Irregular Number of Stories 1  
Exterior Fabric(s) 1. Concrete block 2. \_\_\_\_\_ 3. \_\_\_\_\_  
Roof Type(s) 1. Gable 2. \_\_\_\_\_ 3. \_\_\_\_\_  
Roof Material(s) 1. Composition shingles 2. \_\_\_\_\_ 3. \_\_\_\_\_  
Roof secondary strucs. (dormers etc.) 1. \_\_\_\_\_ 2. \_\_\_\_\_  
Windows (types, materials, etc.) Metal replacement 1/1 SHS and 4-light awning windows are present.

Distinguishing Architectural Features (exterior or interior ornaments) The building features faux shutters and concrete sills.

Ancillary Features / Outbuildings (record outbuildings, major landscape features; use continuation sheet if needed.) None observed

DHR USE ONLY		OFFICIAL EVALUATION		DHR USE ONLY	
NR List Date	SHPO – Appears to meet criteria for NR listing: <input type="checkbox"/> yes <input type="checkbox"/> no <input type="checkbox"/> insufficient info	Date	_____	Init.	_____
<input type="checkbox"/> Owner Objection	KEEPER – Determined eligible: <input type="checkbox"/> yes <input type="checkbox"/> no	Date	_____		
	NR Criteria for Evaluation: <input type="checkbox"/> a <input type="checkbox"/> b <input type="checkbox"/> c <input type="checkbox"/> d (see <i>National Register Bulletin 15</i> , p. 2)				

DESCRIPTION (continued)

Chimney: No. 0 Chimney Material(s): 1. 2.

Structural System(s): 1. Concrete block 2. 3.

Foundation Type(s): 1. Continuous 2.

Foundation Material(s): 1. Concrete Block 2.

Main Entrance (stylistic details) The entrance is set within the N facade entrance porch but the door could not be observed.

Porch Descriptions (types, locations, roof types, etc.) There is a small entrance porch at the N connected to the carport addition.

Condition (overall resource condition): [ ]excellent [x]good [ ]fair [ ]deteriorated [ ]ruinous

Narrative Description of Resource This MV style residence is irregular in form with a main front gable roof, N front gable extension, and NW carport addition. It appears that a carport has been enclosed. The building was partially obscured by vegetation.

Archaeological Remains [ ]Check if Archaeological Form Completed

RESEARCH METHODS (check all that apply)

- [x]FMSF record search (sites/surveys) [ ]library research [ ]building permits [ ]Sanborn maps
[ ]FL State Archives/photo collection [ ]city directory [ ]occupant/owner interview [ ]plat maps
[x]property appraiser / tax records [ ]newspaper files [ ]neighbor interview [ ]Public Lands Survey (DEP)
[x]cultural resource survey (CRAS) [ ]historic photos [ ]interior inspection [ ]HABS/HAER record search
[x]other methods (describe) Historic aerial and aerial photographs

Bibliographic References (give FMSF manuscript # if relevant, use continuation sheet if needed)

OPINION OF RESOURCE SIGNIFICANCE

Appears to meet the criteria for National Register listing individually? [ ]yes [x]no [ ]insufficient information

Appears to meet the criteria for National Register listing as part of a district? [ ]yes [x]no [ ]insufficient information

Explanation of Evaluation (required, whether significant or not; use separate sheet if needed) This building exhibits modifications and does not possess sufficient significance for individual listing in the National Register. It is located in an area which would not comprise a National Register historic district.

Area(s) of Historical Significance (see National Register Bulletin 15, p. 8 for categories: e.g. "architecture", "ethnic heritage", "community planning & development", etc.)

- 1. 3. 5.
2. 4. 6.

DOCUMENTATION

Accessible Documentation Not Filed with the Site File - including field notes, analysis notes, photos, plans and other important documents

- 1) Document type Field notes Maintaining organization Janus Research
Document description File or accession #'s
2) Document type Field maps Maintaining organization Janus Research
Document description File or accession #'s

RECORDER INFORMATION

Recorder Name Janus Research Affiliation Janus Research

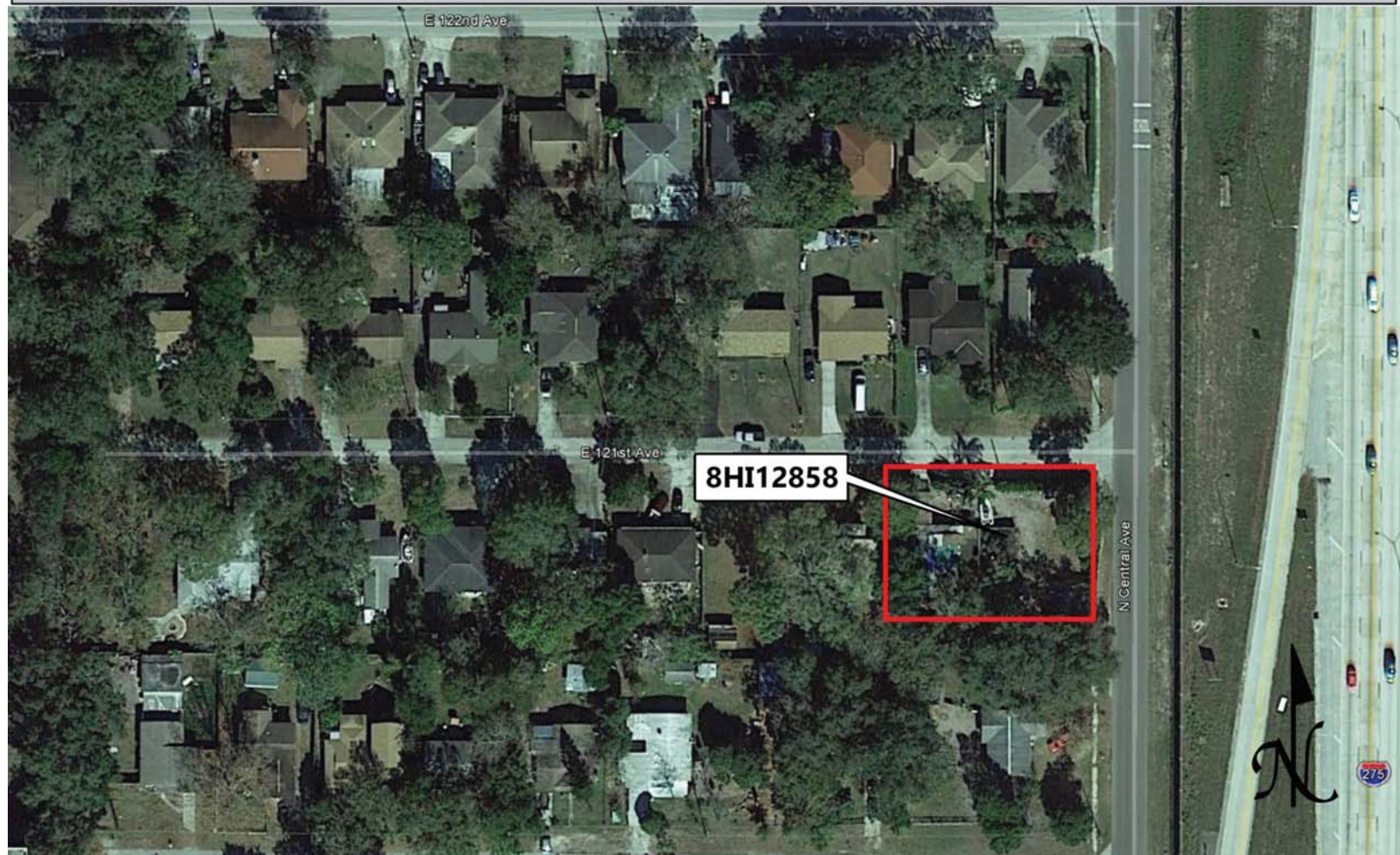
Recorder Contact Information 1107 N. Ward St., Tampa FL 33607 / (813) 636-8200 / janus@janus-research.com
(address / phone / fax / e-mail)

Required Attachments
1 USGS 7.5' MAP WITH STRUCTURE LOCATION PINPOINTED IN RED
2 LARGE SCALE STREET, PLAT OR PARCEL MAP (available from most property appraiser web sites)
3 PHOTO OF MAIN FACADE, ARCHIVAL B&W PRINT OR DIGITAL IMAGE FILE
If submitting an image file, it must be included on disk or CD AND in hard copy format (plain paper is acceptable). Digital image must be at least 1600 x 1200 pixels, 24-bit color, jpeg or tiff.

PHOTOGRAPH




SKETCH MAP



# USGS QUADRANGLE MAP



Location of 8HI12858  
USGS Quadrangle: Sulphur Springs (1956 PR 1981)



Original  
 Update



# HISTORICAL STRUCTURE FORM

## FLORIDA MASTER SITE FILE

Version 4.0 1/07

Site #8 **HI12861**  
Field Date 1-30-2015  
Form Date 2-10-2015  
Recorder # 623

Shaded Fields represent the minimum acceptable level of documentation.  
Consult the *Guide to Historical Structure Forms* for detailed instructions.

Site Name(s) (address if none) 701 E 122nd Ave Multiple Listing (DHR only) \_\_\_\_\_  
Survey Project Name I-275 Martin Luther King Blvd to N of Bearss Ave Survey # (DHR only) \_\_\_\_\_  
National Register Category (please check one)  building  structure  district  site  object  
Ownership:  private-profit  private-nonprofit  private-individual  private-nonspecific  city  county  state  federal  Native American  foreign  unknown

### LOCATION & MAPPING

Street Number 701 Direction E Street Name 122nd Street Type Avenue Suffix Direction \_\_\_\_\_  
Address: \_\_\_\_\_  
Cross Streets (nearest / between) S side, b/w I-275 Ave and N Taliaferro Ave  
USGS 7.5 Map Name SULPHUR SPRINGS USGS Date 1987 Plat or Other Map \_\_\_\_\_  
City / Town (within 3 miles) Tampa In City Limits?  yes  no  unknown County Hillsborough  
Township 28S Range 18E Section 12 ¼ section:  NW  SW  SE  NE Irregular-name: \_\_\_\_\_  
Tax Parcel # 021581-0000 Landgrant \_\_\_\_\_  
Subdivision Name Sylvan Dale Block \_\_\_\_\_ Lot \_\_\_\_\_  
UTM Coordinates: Zone  16  17 Easting 357083 Northing 3104493  
Other Coordinates: X: \_\_\_\_\_ Y: \_\_\_\_\_ Coordinate System & Datum \_\_\_\_\_  
Name of Public Tract (e.g., park) \_\_\_\_\_

### HISTORY

Construction Year: 1958  approximately  year listed or earlier  year listed or later  
Original Use Private Residence (House/Cottage/Cabin) From (year): 1958 To (year): \_\_\_\_\_  
Current Use Private Residence (House/Cottage/Cabin) From (year): \_\_\_\_\_ To (year): 2015  
Other Use \_\_\_\_\_ From (year): \_\_\_\_\_ To (year): \_\_\_\_\_  
Moves:  yes  no  unknown Date: \_\_\_\_\_ Original address \_\_\_\_\_  
Alterations:  yes  no  unknown Date: 1980s-2000s Nature Carport encl, windows/doors, stucco  
Additions:  yes  no  unknown Date: \_\_\_\_\_ Nature \_\_\_\_\_  
Architect (last name first): Unknown Builder (last name first): Unknown  
Ownership History (especially original owner, dates, profession, etc.) \_\_\_\_\_

Is the Resource Affected by a Local Preservation Ordinance?  yes  no  unknown Describe \_\_\_\_\_

### DESCRIPTION

Style Masonry Vernacular Exterior Plan Irregular Number of Stories 1  
Exterior Fabric(s) 1. Stucco 2. \_\_\_\_\_ 3. \_\_\_\_\_  
Roof Type(s) 1. Hip 2. \_\_\_\_\_ 3. \_\_\_\_\_  
Roof Material(s) 1. Built-up 2. \_\_\_\_\_ 3. \_\_\_\_\_  
Roof secondary strucs. (dormers etc.) 1. \_\_\_\_\_ 2. \_\_\_\_\_  
Windows (types, materials, etc.) Metal replacement 1/1 SHS windows are present.

Distinguishing Architectural Features (exterior or interior ornaments) The building features concrete sills, textured stucco, faux shutters, and a N integral planter.

Ancillary Features / Outbuildings (record outbuildings, major landscape features; use continuation sheet if needed.) None observed

DHR USE ONLY		OFFICIAL EVALUATION		DHR USE ONLY	
NR List Date	SHPO – Appears to meet criteria for NR listing: <input type="checkbox"/> yes <input type="checkbox"/> no <input type="checkbox"/> insufficient info	Date	_____	Init.	_____
<input type="checkbox"/> Owner Objection	KEEPER – Determined eligible: <input type="checkbox"/> yes <input type="checkbox"/> no	Date	_____		
	NR Criteria for Evaluation: <input type="checkbox"/> a <input type="checkbox"/> b <input type="checkbox"/> c <input type="checkbox"/> d (see <i>National Register Bulletin 15</i> , p. 2)				

## DESCRIPTION (continued)

Chimney: No. 0 Chimney Material(s): 1. \_\_\_\_\_ 2. \_\_\_\_\_  
 Structural System(s): 1. Concrete block 2. \_\_\_\_\_ 3. \_\_\_\_\_  
 Foundation Type(s): 1. Continuous 2. \_\_\_\_\_  
 Foundation Material(s): 1. Concrete Block 2. \_\_\_\_\_  
 Main Entrance (stylistic details) At the N facade porch is a replacement panel door with decorative oval light inset.

Porch Descriptions (types, locations, roof types, etc.) The N facade entrance porch is beneath a roof extension and incorporates masonry stuccoed supports.

Condition (overall resource condition): excellent good fair deteriorated ruinous

Narrative Description of Resource This MV style residence is irregular in form with an E and W low sloped front gable roof portion. At the NW corner is an enclosed carport. The building has sustained a NH stucco treatment.

Archaeological Remains \_\_\_\_\_ Check if Archaeological Form Completed

## RESEARCH METHODS (check all that apply)

FMSF record search (sites/surveys) library research building permits Sanborn maps  
FL State Archives/photo collection city directory occupant/owner interview plat maps  
property appraiser / tax records newspaper files neighbor interview Public Lands Survey (DEP)  
cultural resource survey (CRAS) historic photos interior inspection HABS/HAER record search  
other methods (describe) Historic aerial and aerial photographs

Bibliographic References (give FMSF manuscript # if relevant, use continuation sheet if needed) \_\_\_\_\_

## OPINION OF RESOURCE SIGNIFICANCE

Appears to meet the criteria for National Register listing individually? yes no insufficient information

Appears to meet the criteria for National Register listing as part of a district? yes no insufficient information

Explanation of Evaluation (required, whether significant or not; use separate sheet if needed) This building exhibits modifications and does not possess sufficient significance for individual listing in the National Register. It is located in an area of altered historic resources which would not comprise a National Register Historic District.

Area(s) of Historical Significance (see *National Register Bulletin 15*, p. 8 for categories: e.g. "architecture", "ethnic heritage", "community planning & development", etc.)

1. \_\_\_\_\_ 3. \_\_\_\_\_ 5. \_\_\_\_\_  
 2. \_\_\_\_\_ 4. \_\_\_\_\_ 6. \_\_\_\_\_

## DOCUMENTATION

Accessible Documentation Not Filed with the Site File - including field notes, analysis notes, photos, plans and other important documents

1) Document type Field notes Maintaining organization Janus Research  
 Document description \_\_\_\_\_ File or accession #'s \_\_\_\_\_  
 2) Document type Field maps Maintaining organization Janus Research  
 Document description \_\_\_\_\_ File or accession #'s \_\_\_\_\_

## RECORDER INFORMATION

Recorder Name Janus Research Affiliation Janus Research

Recorder Contact Information 1107 N. Ward St., Tampa FL 33607 / (813) 636-8200 / janus@janus-research.com  
 (address / phone / fax / e-mail)

## Required Attachments

- ① USGS 7.5' MAP WITH STRUCTURE LOCATION PINPOINTED IN RED
- ② LARGE SCALE STREET, PLAT OR PARCEL MAP (available from most property appraiser web sites)
- ③ PHOTO OF MAIN FACADE, ARCHIVAL B&W PRINT OR DIGITAL IMAGE FILE

If submitting an image file, it must be included on disk or CD AND in hard copy format (plain paper is acceptable).  
 Digital image must be at least 1600 x 1200 pixels, 24-bit color, jpeg or tiff.



PHOTOGRAPH




SKETCH MAP



# USGS QUADRANGLE MAP



Location of 8HI12861  
USGS Quadrangle: Sulphur Springs (1956 PR 1981)



Original  
 Update



# HISTORICAL STRUCTURE FORM

## FLORIDA MASTER SITE FILE

Version 4.0 1/07

Site #8 **HI12863**  
Field Date 1-30-2015  
Form Date 2-10-2015  
Recorder # 624

Shaded Fields represent the minimum acceptable level of documentation.  
Consult the *Guide to Historical Structure Forms* for detailed instructions.

Site Name(s) (address if none) 702 E 122nd Ave Multiple Listing (DHR only) \_\_\_\_\_  
Survey Project Name I-275 Martin Luther King Blvd to N of Bearss Ave Survey # (DHR only) \_\_\_\_\_  
National Register Category (please check one)  building  structure  district  site  object  
Ownership:  private-profit  private-nonprofit  private-individual  private-nonspecific  city  county  state  federal  Native American  foreign  unknown

### LOCATION & MAPPING

Street Number 702 Direction E Street Name 122nd Street Type Avenue Suffix Direction \_\_\_\_\_  
Address: \_\_\_\_\_  
Cross Streets (nearest / between) N side, b/w I-275 Ave and N Taliaferro Ave  
USGS 7.5 Map Name SULPHUR SPRINGS USGS Date 1987 Plat or Other Map \_\_\_\_\_  
City / Town (within 3 miles) Tampa In City Limits?  yes  no  unknown County Hillsborough  
Township 28S Range 18E Section 12 ¼ section:  NW  SW  SE  NE Irregular-name: \_\_\_\_\_  
Tax Parcel # 021578-0000 Landgrant \_\_\_\_\_  
Subdivision Name Sylvan Dale Block \_\_\_\_\_ Lot \_\_\_\_\_  
UTM Coordinates: Zone  16  17 Easting 357083 Northing 3104535  
Other Coordinates: X: \_\_\_\_\_ Y: \_\_\_\_\_ Coordinate System & Datum \_\_\_\_\_  
Name of Public Tract (e.g., park) \_\_\_\_\_

### HISTORY

Construction Year: 1954  approximately  year listed or earlier  year listed or later  
Original Use Private Residence (House/Cottage/Cabin) From (year): 1954 To (year): \_\_\_\_\_  
Current Use Private Residence (House/Cottage/Cabin) From (year): \_\_\_\_\_ To (year): 2015  
Other Use \_\_\_\_\_ From (year): \_\_\_\_\_ To (year): \_\_\_\_\_  
Moves:  yes  no  unknown Date: \_\_\_\_\_ Original address \_\_\_\_\_  
Alterations:  yes  no  unknown Date: c. 1980s Nature Porch/carport encl, windows/doors  
Additions:  yes  no  unknown Date: c. 1980s Nature S porch addition  
Architect (last name first): Unknown Builder (last name first): Unknown  
Ownership History (especially original owner, dates, profession, etc.) \_\_\_\_\_

Is the Resource Affected by a Local Preservation Ordinance?  yes  no  unknown Describe \_\_\_\_\_

### DESCRIPTION

Style Masonry Vernacular Exterior Plan Irregular Number of Stories 1  
Exterior Fabric(s) 1. Stucco 2. \_\_\_\_\_ 3. \_\_\_\_\_  
Roof Type(s) 1. Gable 2. Shed 3. \_\_\_\_\_  
Roof Material(s) 1. Sheet metal:standing seam 2. \_\_\_\_\_ 3. \_\_\_\_\_  
Roof secondary strucs. (dormers etc.) 1. \_\_\_\_\_ 2. \_\_\_\_\_  
Windows (types, materials, etc.) Metal replacement 1/1 SHS windows are present, in addition to a S bay window.

Distinguishing Architectural Features (exterior or interior ornaments) The building features stone supports at the enclosed carport, textured NH stucco treatment, and vents.

Ancillary Features / Outbuildings (record outbuildings, major landscape features; use continuation sheet if needed.) None observed

DHR USE ONLY		OFFICIAL EVALUATION		DHR USE ONLY	
NR List Date	SHPO – Appears to meet criteria for NR listing: <input type="checkbox"/> yes <input type="checkbox"/> no <input type="checkbox"/> insufficient info	Date	_____	Init.	_____
<input type="checkbox"/> Owner Objection	KEEPER – Determined eligible: <input type="checkbox"/> yes <input type="checkbox"/> no	Date	_____		
	NR Criteria for Evaluation: <input type="checkbox"/> a <input type="checkbox"/> b <input type="checkbox"/> c <input type="checkbox"/> d (see <i>National Register Bulletin 15</i> , p. 2)				

DESCRIPTION (continued)

Chimney: No. 0 Chimney Material(s): 1. Concrete block 2.
Structural System(s): 1. Concrete block 2. 3.
Foundation Type(s): 1. Continuous 2.
Foundation Material(s): 1. Concrete Block 2.
Main Entrance (stylistic details) At the S facade is a glass door set within the enclosed porch area.

Porch Descriptions (types, locations, roof types, etc.) The historic porch has been enclosed however, a shed roof extension porch has been appended at the S with metal pole supports.

Condition (overall resource condition): [ ]excellent [x]good [ ]fair [ ]deteriorated [ ]ruinous

Narrative Description of Resource This MV style residence is irregular in form with a main side gable roof and S shed roof addition porch with pole supports. A carport has been enclosed at the SE corner and the building has sustained a NH stucco treatment.

Archaeological Remains [ ]Check if Archaeological Form Completed

RESEARCH METHODS (check all that apply)

- [x]FMSF record search (sites/surveys) [ ]library research [ ]building permits [ ]Sanborn maps
[ ]FL State Archives/photo collection [ ]city directory [ ]occupant/owner interview [ ]plat maps
[x]property appraiser / tax records [ ]newspaper files [ ]neighbor interview [ ]Public Lands Survey (DEP)
[x]cultural resource survey (CRAS) [ ]historic photos [ ]interior inspection [ ]HABS/HAER record search
[x]other methods (describe) Historic aerial and aerial photographs

Bibliographic References (give FMSF manuscript # if relevant, use continuation sheet if needed)

OPINION OF RESOURCE SIGNIFICANCE

Appears to meet the criteria for National Register listing individually? [ ]yes [x]no [ ]insufficient information

Appears to meet the criteria for National Register listing as part of a district? [ ]yes [x]no [ ]insufficient information

Explanation of Evaluation (required, whether significant or not; use separate sheet if needed) This building exhibits modifications and does not possess sufficient significance for individual listing in the National Register. It is located in an area of altered historic resources which would not comprise a National Register Historic District.

Area(s) of Historical Significance (see National Register Bulletin 15, p. 8 for categories: e.g. "architecture", "ethnic heritage", "community planning & development", etc.)

- 1. 3. 5.
2. 4. 6.

DOCUMENTATION

Accessible Documentation Not Filed with the Site File - including field notes, analysis notes, photos, plans and other important documents

- 1) Document type Field notes Maintaining organization Janus Research
Document description File or accession #'s
2) Document type Field maps Maintaining organization Janus Research
Document description File or accession #'s

RECORDER INFORMATION

Recorder Name Janus Research Affiliation Janus Research

Recorder Contact Information 1107 N. Ward St., Tampa FL 33607 / (813) 636-8200 / janus@janus-research.com
(address / phone / fax / e-mail)

Required Attachments

- 1 USGS 7.5' MAP WITH STRUCTURE LOCATION PINPOINTED IN RED
2 LARGE SCALE STREET, PLAT OR PARCEL MAP (available from most property appraiser web sites)
3 PHOTO OF MAIN FACADE, ARCHIVAL B&W PRINT OR DIGITAL IMAGE FILE

If submitting an image file, it must be included on disk or CD AND in hard copy format (plain paper is acceptable). Digital image must be at least 1600 x 1200 pixels, 24-bit color, jpeg or tiff.

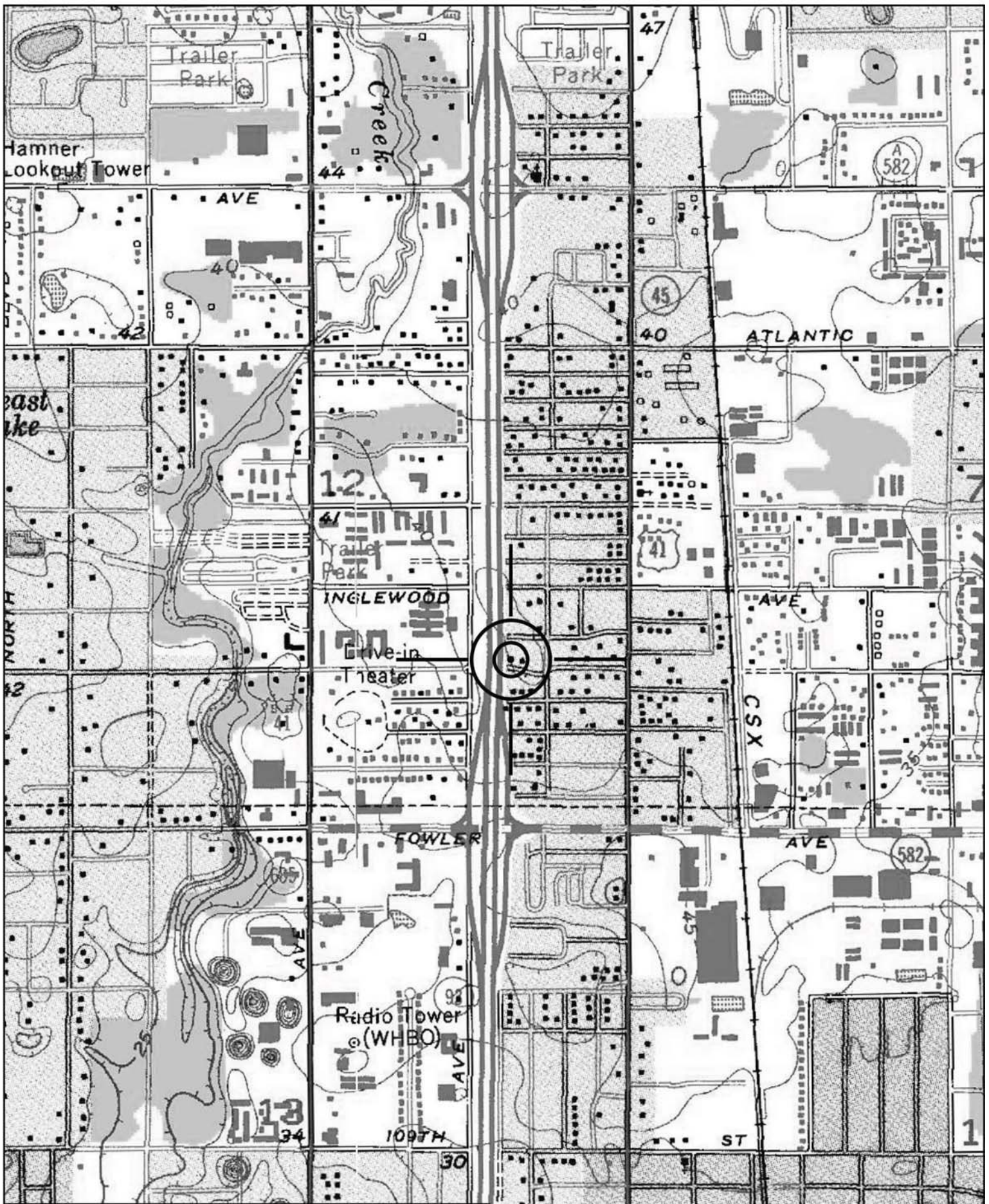
PHOTOGRAPH



SKETCH MAP



# USGS QUADRANGLE MAP



Location of 8HI12863  
USGS Quadrangle: Sulphur Springs (1956 PR 1981)



Original  
 Update



# HISTORICAL STRUCTURE FORM

## FLORIDA MASTER SITE FILE

Version 4.0 1/07

Site #8 **HI12865**  
Field Date 1-30-2015  
Form Date 2-10-2015  
Recorder # 627

Shaded Fields represent the minimum acceptable level of documentation.  
Consult the *Guide to Historical Structure Forms* for detailed instructions.

Site Name(s) (address if none) 702 E 123rd Ave Multiple Listing (DHR only) \_\_\_\_\_  
Survey Project Name I-275 Martin Luther King Blvd to N of Bearss Ave Survey # (DHR only) \_\_\_\_\_  
National Register Category (please check one)  building  structure  district  site  object  
Ownership:  private-profit  private-nonprofit  private-individual  private-nonspecific  city  county  state  federal  Native American  foreign  unknown

### LOCATION & MAPPING

Street Number 702 Direction E Street Name 123rd Street Type Avenue Suffix Direction \_\_\_\_\_  
Address: \_\_\_\_\_  
Cross Streets (nearest / between) NE inter of E 123rd Ave Ave and Bower Pl  
USGS 7.5 Map Name SULPHUR SPRINGS USGS Date 1987 Plat or Other Map \_\_\_\_\_  
City / Town (within 3 miles) Tampa In City Limits?  yes  no  unknown County Hillsborough  
Township 28S Range 18E Section 12 ¼ section:  NW  SW  SE  NE Irregular-name: \_\_\_\_\_  
Tax Parcel # 021565-0000 Landgrant \_\_\_\_\_  
Subdivision Name Sylvan Dale Block \_\_\_\_\_ Lot \_\_\_\_\_  
UTM Coordinates: Zone  16  17 Easting 357104 Northing 3104614  
Other Coordinates: X: \_\_\_\_\_ Y: \_\_\_\_\_ Coordinate System & Datum \_\_\_\_\_  
Name of Public Tract (e.g., park) \_\_\_\_\_

### HISTORY

Construction Year: 1958  approximately  year listed or earlier  year listed or later  
Original Use Private Residence (House/Cottage/Cabin) From (year): 1958 To (year): \_\_\_\_\_  
Current Use Private Residence (House/Cottage/Cabin) From (year): \_\_\_\_\_ To (year): 2015  
Other Use \_\_\_\_\_ From (year): \_\_\_\_\_ To (year): \_\_\_\_\_  
Moves:  yes  no  unknown Date: \_\_\_\_\_ Original address \_\_\_\_\_  
Alterations:  yes  no  unknown Date: 1970s-1980s Nature Carport encl, windows/door replaced  
Additions:  yes  no  unknown Date: \_\_\_\_\_ Nature \_\_\_\_\_  
Architect (last name first): Unknown Builder (last name first): Unknown  
Ownership History (especially original owner, dates, profession, etc.) \_\_\_\_\_

Is the Resource Affected by a Local Preservation Ordinance?  yes  no  unknown Describe \_\_\_\_\_

### DESCRIPTION

Style Masonry Vernacular Exterior Plan Irregular Number of Stories 1  
Exterior Fabric(s) 1. Concrete block 2. Stucco 3. \_\_\_\_\_  
Roof Type(s) 1. Gable 2. Flat 3. \_\_\_\_\_  
Roof Material(s) 1. Built-up 2. \_\_\_\_\_ 3. \_\_\_\_\_  
Roof secondary strucs. (dormers etc.) 1. \_\_\_\_\_ 2. \_\_\_\_\_  
Windows (types, materials, etc.) Metal replacement 2/2 SHS windows are present.

Distinguishing Architectural Features (exterior or interior ornaments) The building features concrete sills and decorative wrought iron porch supports.

Ancillary Features / Outbuildings (record outbuildings, major landscape features; use continuation sheet if needed.) There is a small MV shed at the N of the parcel.

DHR USE ONLY		OFFICIAL EVALUATION		DHR USE ONLY	
NR List Date	SHPO – Appears to meet criteria for NR listing: <input type="checkbox"/> yes <input type="checkbox"/> no <input type="checkbox"/> insufficient info	Date	_____	Init.	_____
<input type="checkbox"/> Owner Objection	KEEPER – Determined eligible: <input type="checkbox"/> yes <input type="checkbox"/> no	Date	_____		
	NR Criteria for Evaluation: <input type="checkbox"/> a <input type="checkbox"/> b <input type="checkbox"/> c <input type="checkbox"/> d (see <i>National Register Bulletin 15</i> , p. 2)				

DESCRIPTION (continued)

Chimney: No. 0 Chimney Material(s): 1. Concrete block 2.
Structural System(s): 1. Concrete block 2. 3.
Foundation Type(s): 1. Continuous 2.
Foundation Material(s): 1. Concrete Block 2.
Main Entrance (stylistic details) At the W facade is a replacement panel door with fanlight.

Porch Descriptions (types, locations, roof types, etc.) The W entrance porch is beneath a flat roof extension and incorporates decorative wrought iron supports.

Condition (overall resource condition): [ ]excellent [x]good [ ]fair [ ]deteriorated [ ]ruinous

Narrative Description of Resource This MV style residence is irregular in form with an E side gable portion, W flat roof extension which incorporates the entrance porch, and a N flat roof portion where a carport has been enclosed.

Archaeological Remains [ ]Check if Archaeological Form Completed

RESEARCH METHODS (check all that apply)

- [x]FMSF record search (sites/surveys) [ ]library research [ ]building permits [ ]Sanborn maps
[ ]FL State Archives/photo collection [ ]city directory [ ]occupant/owner interview [ ]plat maps
[x]property appraiser / tax records [ ]newspaper files [ ]neighbor interview [ ]Public Lands Survey (DEP)
[x]cultural resource survey (CRAS) [ ]historic photos [ ]interior inspection [ ]HABS/HAER record search
[x]other methods (describe) Historic aerial and aerial photographs

Bibliographic References (give FMSF manuscript # if relevant, use continuation sheet if needed)

OPINION OF RESOURCE SIGNIFICANCE

Appears to meet the criteria for National Register listing individually? [ ]yes [x]no [ ]insufficient information

Appears to meet the criteria for National Register listing as part of a district? [ ]yes [x]no [ ]insufficient information

Explanation of Evaluation (required, whether significant or not; use separate sheet if needed) This building exhibits modifications and does not possess sufficient significance for individual listing in the National Register. It is located in an area of altered non-contiguous historic resources which would not comprise a historic district.

Area(s) of Historical Significance (see National Register Bulletin 15, p. 8 for categories: e.g. "architecture", "ethnic heritage", "community planning & development", etc.)
1. 3. 5.
2. 4. 6.

DOCUMENTATION

- Accessible Documentation Not Filed with the Site File - including field notes, analysis notes, photos, plans and other important documents
1) Document type Field notes Maintaining organization Janus Research
Document description File or accession #'s
2) Document type Field maps Maintaining organization Janus Research
Document description File or accession #'s

RECORDER INFORMATION

Recorder Name Janus Research Affiliation Janus Research
Recorder Contact Information 1107 N. Ward St., Tampa FL 33607 / (813) 636-8200 / janus@janus-research.com
(address / phone / fax / e-mail)

Required Attachments
1 USGS 7.5' MAP WITH STRUCTURE LOCATION PINPOINTED IN RED
2 LARGE SCALE STREET, PLAT OR PARCEL MAP (available from most property appraiser web sites)
3 PHOTO OF MAIN FACADE, ARCHIVAL B&W PRINT OR DIGITAL IMAGE FILE
If submitting an image file, it must be included on disk or CD AND in hard copy format (plain paper is acceptable). Digital image must be at least 1600 x 1200 pixels, 24-bit color, jpeg or tiff.



PHOTOGRAPH



SKETCH MAP



# USGS QUADRANGLE MAP



Location of 8HI12865  
USGS Quadrangle: Sulphur Springs (1956 PR 1981)



Original  
 Update



# HISTORICAL STRUCTURE FORM

## FLORIDA MASTER SITE FILE

Version 4.0 1/07

Site #8 **HI12873**  
Field Date 2-9-2015  
Form Date 3-5-2015  
Recorder # 515

Shaded Fields represent the minimum acceptable level of documentation.  
Consult the *Guide to Historical Structure Forms* for detailed instructions.

Site Name(s) (address if none) 12816 N Central Ave Multiple Listing (DHR only) \_\_\_\_\_  
Survey Project Name I-275 Martin Luther King Blvd to N of Bearss Ave Survey # (DHR only) \_\_\_\_\_  
National Register Category (please check one)  building  structure  district  site  object  
Ownership:  private-profit  private-nonprofit  private-individual  private-nonspecific  city  county  state  federal  Native American  foreign  unknown

### LOCATION & MAPPING

Street Number 12816 Direction N Street Name Central Street Type Avenue Suffix Direction \_\_\_\_\_  
Address: \_\_\_\_\_  
Cross Streets (nearest/between) W side, b/w Hoffman Blvd and E 130th Ave  
USGS 7.5 Map Name SULPHUR SPRINGS USGS Date 1987 Plat or Other Map \_\_\_\_\_  
City / Town (within 3 miles) Tampa In City Limits?  yes  no  unknown County Hillsborough  
Township 28S Range 18E Section 12 ¼ section:  NW  SW  SE  NE Irregular-name: \_\_\_\_\_  
Tax Parcel # 018133-0000 Landgrant \_\_\_\_\_  
Subdivision Name North Tampa Heights Block \_\_\_\_\_ Lot \_\_\_\_\_  
UTM Coordinates: Zone  16  17 Easting 356966 Northing 3105119  
Other Coordinates: X: \_\_\_\_\_ Y: \_\_\_\_\_ Coordinate System & Datum \_\_\_\_\_  
Name of Public Tract (e.g., park) \_\_\_\_\_

### HISTORY

Construction Year: 1963  approximately  year listed or earlier  year listed or later  
Original Use Private Residence (House/Cottage/Cabin) From (year): 1963 To (year): \_\_\_\_\_  
Current Use Private Residence (House/Cottage/Cabin) From (year): \_\_\_\_\_ To (year): 2015  
Other Use \_\_\_\_\_ From (year): \_\_\_\_\_ To (year): \_\_\_\_\_  
Moves:  yes  no  unknown Date: \_\_\_\_\_ Original address \_\_\_\_\_  
Alterations:  yes  no  unknown Date: 1970s-1990s Nature Carport encl, front door replaced  
Additions:  yes  no  unknown Date: c. 1970s Nature W screened porch, carport at E  
Architect (last name first): Unknown Builder (last name first): Unknown  
Ownership History (especially original owner, dates, profession, etc.) \_\_\_\_\_

Is the Resource Affected by a Local Preservation Ordinance?  yes  no  unknown Describe \_\_\_\_\_

### DESCRIPTION

Style Masonry Vernacular Exterior Plan Irregular Number of Stories 1  
Exterior Fabric(s) 1. Concrete block 2. \_\_\_\_\_ 3. \_\_\_\_\_  
Roof Type(s) 1. Gable 2. Flat 3. Shed  
Roof Material(s) 1. Composition shingles 2. Built-up 3. \_\_\_\_\_  
Roof secondary strucs. (dormers etc.) 1. \_\_\_\_\_ 2. \_\_\_\_\_  
Windows (types, materials, etc.) Metal 2/2 SHS, 1-light fixed, 3-light awning, and 3-light casement windows are present.  
Distinguishing Architectural Features (exterior or interior ornaments) The building features faux shuttes and concrete sills.

Ancillary Features / Outbuildings (record outbuildings, major landscape features; use continuation sheet if needed.) None observed

DHR USE ONLY		OFFICIAL EVALUATION		DHR USE ONLY	
NR List Date	SHPO – Appears to meet criteria for NR listing: <input type="checkbox"/> yes <input type="checkbox"/> no <input type="checkbox"/> insufficient info	Date	_____	Init.	_____
<input type="checkbox"/> Owner Objection	KEEPER – Determined eligible: <input type="checkbox"/> yes <input type="checkbox"/> no	Date	_____		
	NR Criteria for Evaluation: <input type="checkbox"/> a <input type="checkbox"/> b <input type="checkbox"/> c <input type="checkbox"/> d (see <i>National Register Bulletin 15</i> , p. 2)				

DESCRIPTION (continued)

Chimney: No. 0 Chimney Material(s): 1. Concrete block 2.
Structural System(s): 1. Concrete block 2. 3.
Foundation Type(s): 1. Continuous 2.
Foundation Material(s): 1. Concrete Block 2.
Main Entrance (stylistic details) There is a replacement wood door with oval inset light within the E porch.

Porch Descriptions (types, locations, roof types, etc.) There is an E entrance porch beneath a flat roof extension with decorative wrought iron supports. There is also a W shed roof screened porch addition.

Condition (overall resource condition): [ ]excellent [x]good [ ]fair [ ]deteriorated [ ]ruinous

Narrative Description of Resource This MV style residence is irregular in form with a N front gable portion, E flat roof entrance porch, and flat roof S end carport which has been enclosed with aluminum siding. At the W of the building is a shed roof screened porch addition.

Archaeological Remains [ ]Check if Archaeological Form Completed

RESEARCH METHODS (check all that apply)

- [x]FMSF record search (sites/surveys) [ ]library research [ ]building permits [ ]Sanborn maps
[ ]FL State Archives/photo collection [ ]city directory [ ]occupant/owner interview [ ]plat maps
[x]property appraiser / tax records [ ]newspaper files [ ]neighbor interview [ ]Public Lands Survey (DEP)
[x]cultural resource survey (CRAS) [ ]historic photos [ ]interior inspection [ ]HABS/HAER record search
[x]other methods (describe) Historic aerial and aerial photographs

Bibliographic References (give FMSF manuscript # if relevant, use continuation sheet if needed)

OPINION OF RESOURCE SIGNIFICANCE

Appears to meet the criteria for National Register listing individually? [ ]yes [x]no [ ]insufficient information

Appears to meet the criteria for National Register listing as part of a district? [ ]yes [x]no [ ]insufficient information

Explanation of Evaluation (required, whether significant or not; use separate sheet if needed) This building exhibits modifications and does not possess sufficient significance for individual listing in the National Register. It is located in an area which would not comprise a National Register historic district.

Area(s) of Historical Significance (see National Register Bulletin 15, p. 8 for categories: e.g. "architecture", "ethnic heritage", "community planning & development", etc.)

- 1. 3. 5.
2. 4. 6.

DOCUMENTATION

Accessible Documentation Not Filed with the Site File - including field notes, analysis notes, photos, plans and other important documents

- 1) Document type Field notes Maintaining organization Janus Research
Document description File or accession #'s
2) Document type Field maps Maintaining organization Janus Research
Document description File or accession #'s

RECORDER INFORMATION

Recorder Name Janus Research Affiliation Janus Research

Recorder Contact Information 1107 N. Ward St., Tampa FL 33607 / (813) 636-8200 / janus@janus-research.com
(address / phone / fax / e-mail)

Required Attachments
1 USGS 7.5' MAP WITH STRUCTURE LOCATION PINPOINTED IN RED
2 LARGE SCALE STREET, PLAT OR PARCEL MAP (available from most property appraiser web sites)
3 PHOTO OF MAIN FACADE, ARCHIVAL B&W PRINT OR DIGITAL IMAGE FILE
If submitting an image file, it must be included on disk or CD AND in hard copy format (plain paper is acceptable). Digital image must be at least 1600 x 1200 pixels, 24-bit color, jpeg or tiff.

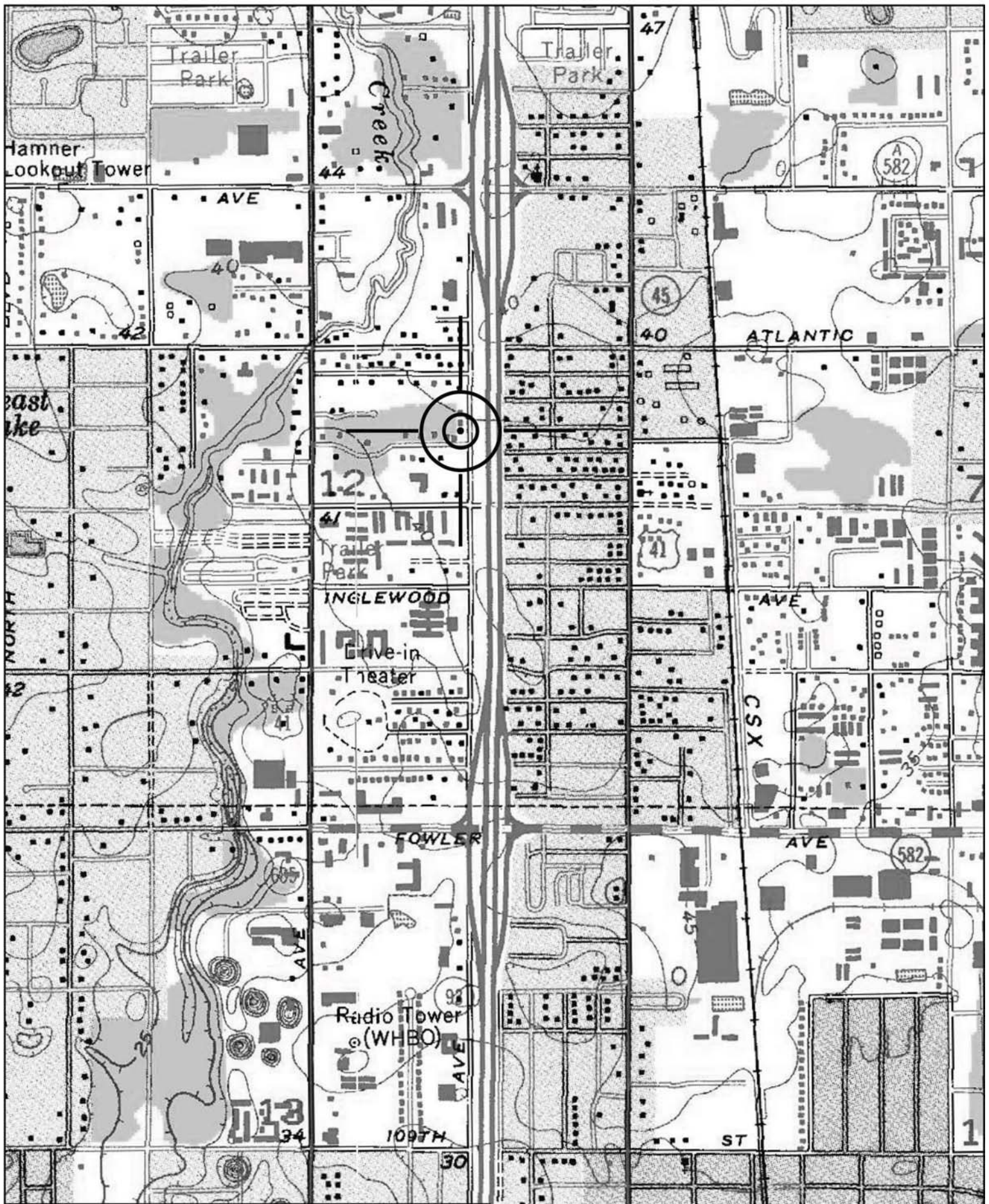
PHOTOGRAPH



SKETCH MAP



# USGS QUADRANGLE MAP



Location of 8HI12873  
USGS Quadrangle: Sulphur Springs (1956 PR 1981)



Original  
 Update



# HISTORICAL STRUCTURE FORM

## FLORIDA MASTER SITE FILE

Version 4.0 1/07

Site #8 **HI12866**  
Field Date 1-30-2015  
Form Date 2-10-2015  
Recorder # 628

Shaded Fields represent the minimum acceptable level of documentation.  
Consult the *Guide to Historical Structure Forms* for detailed instructions.

Site Name(s) (address if none) 12303 Bower Pl Multiple Listing (DHR only) \_\_\_\_\_  
Survey Project Name I-275 Martin Luther King Blvd to N of Bearss Ave Survey # (DHR only) \_\_\_\_\_  
National Register Category (please check one)  building  structure  district  site  object  
Ownership:  private-profit  private-nonprofit  private-individual  private-nonspecific  city  county  state  federal  Native American  foreign  unknown

### LOCATION & MAPPING

Street Number 12303 Direction \_\_\_\_\_ Street Name Bower Street Type Place Suffix Direction \_\_\_\_\_  
Address: \_\_\_\_\_  
Cross Streets (nearest / between) E side, b/w E 123rd Ave and E 124th Ave  
USGS 7.5 Map Name SULPHUR SPRINGS USGS Date 1987 Plat or Other Map \_\_\_\_\_  
City / Town (within 3 miles) Tampa In City Limits?  yes  no  unknown County Hillsborough  
Township 28S Range 18E Section 12 ¼ section:  NW  SW  SE  NE Irregular-name: \_\_\_\_\_  
Tax Parcel # 021564-0000 Landgrant \_\_\_\_\_  
Subdivision Name Sylvan Dale Block \_\_\_\_\_ Lot \_\_\_\_\_  
UTM Coordinates: Zone  16  17 Easting 357095 Northing 3104648  
Other Coordinates: X: \_\_\_\_\_ Y: \_\_\_\_\_ Coordinate System & Datum \_\_\_\_\_  
Name of Public Tract (e.g., park) \_\_\_\_\_

### HISTORY

Construction Year: 1958  approximately  year listed or earlier  year listed or later  
Original Use Private Residence (House/Cottage/Cabin) From (year): 1958 To (year): \_\_\_\_\_  
Current Use Private Residence (House/Cottage/Cabin) From (year): \_\_\_\_\_ To (year): 2015  
Other Use \_\_\_\_\_ From (year): \_\_\_\_\_ To (year): \_\_\_\_\_  
Moves:  yes  no  unknown Date: \_\_\_\_\_ Original address \_\_\_\_\_  
Alterations:  yes  no  unknown Date: 1970s-1990s Nature Garage encl, windows/doors, stucco  
Additions:  yes  no  unknown Date: \_\_\_\_\_ Nature \_\_\_\_\_  
Architect (last name first): Unknown Builder (last name first): Unknown  
Ownership History (especially original owner, dates, profession, etc.) \_\_\_\_\_

Is the Resource Affected by a Local Preservation Ordinance?  yes  no  unknown Describe \_\_\_\_\_

### DESCRIPTION

Style Masonry Vernacular Exterior Plan Rectangular Number of Stories 1  
Exterior Fabric(s) 1. Stucco 2. \_\_\_\_\_ 3. \_\_\_\_\_  
Roof Type(s) 1. Gable 2. \_\_\_\_\_ 3. \_\_\_\_\_  
Roof Material(s) 1. Composition shingles 2. \_\_\_\_\_ 3. \_\_\_\_\_  
Roof secondary strucs. (dormers etc.) 1. \_\_\_\_\_ 2. \_\_\_\_\_  
Windows (types, materials, etc.) Metal replacement 6/6 SHS windows are present.

Distinguishing Architectural Features (exterior or interior ornaments) The building features textured stucco and stucco surrounds.

Ancillary Features / Outbuildings (record outbuildings, major landscape features; use continuation sheet if needed.) There is a S CB constructed and stuccoed shed with gable roof.

DHR USE ONLY		OFFICIAL EVALUATION		DHR USE ONLY	
NR List Date	SHPO – Appears to meet criteria for NR listing: <input type="checkbox"/> yes <input type="checkbox"/> no <input type="checkbox"/> insufficient info	Date	_____	Init.	_____
<input type="checkbox"/> Owner Objection	KEEPER – Determined eligible: <input type="checkbox"/> yes <input type="checkbox"/> no	Date	_____		
	NR Criteria for Evaluation: <input type="checkbox"/> a <input type="checkbox"/> b <input type="checkbox"/> c <input type="checkbox"/> d (see <i>National Register Bulletin 15</i> , p. 2)				

DESCRIPTION (continued)

Chimney: No. 0 Chimney Material(s): 1. Concrete block 2.
Structural System(s): 1. Concrete block 2. 3.
Foundation Type(s): 1. Continuous 2.
Foundation Material(s): 1. Concrete Block 2.
Main Entrance (stylistic details) At the W is a replacement door with decorative light inset in the entrance porch.

Porch Descriptions (types, locations, roof types, etc.) The W entrance porch is beneath a roof extension.

Condition (overall resource condition): [ ]excellent [x]good [ ]fair [ ]deteriorated [ ]ruinous

Narrative Description of Resource This MV style residence is rectangular in form with a side gable roof and W roof extension entrance porch. A garage has been enclosed at the SW corner. The building has sustained a NH stucco treatment.

Archaeological Remains [ ]Check if Archaeological Form Completed

RESEARCH METHODS (check all that apply)

- [x]FMSF record search (sites/surveys) [ ]library research [ ]building permits [ ]Sanborn maps
[ ]FL State Archives/photo collection [ ]city directory [ ]occupant/owner interview [ ]plat maps
[x]property appraiser / tax records [ ]newspaper files [ ]neighbor interview [ ]Public Lands Survey (DEP)
[x]cultural resource survey (CRAS) [ ]historic photos [ ]interior inspection [ ]HABS/HAER record search
[x]other methods (describe) Historic aerial and aerial photographs

Bibliographic References (give FMSF manuscript # if relevant, use continuation sheet if needed)

OPINION OF RESOURCE SIGNIFICANCE

Appears to meet the criteria for National Register listing individually? [ ]yes [x]no [ ]insufficient information

Appears to meet the criteria for National Register listing as part of a district? [ ]yes [x]no [ ]insufficient information

Explanation of Evaluation (required, whether significant or not; use separate sheet if needed) This building exhibits modifications and does not possess sufficient significance for individual listing in the National Register. It is located in an area of altered non-contiguous historic resources which would not comprise a historic district.

Area(s) of Historical Significance (see National Register Bulletin 15, p. 8 for categories: e.g. "architecture", "ethnic heritage", "community planning & development", etc.)

- 1. 3. 5.
2. 4. 6.

DOCUMENTATION

Accessible Documentation Not Filed with the Site File - including field notes, analysis notes, photos, plans and other important documents

- 1) Document type Field notes Maintaining organization Janus Research
Document description File or accession #'s
2) Document type Field maps Maintaining organization Janus Research
Document description File or accession #'s

RECORDER INFORMATION

Recorder Name Janus Research Affiliation Janus Research

Recorder Contact Information 1107 N. Ward St., Tampa FL 33607 / (813) 636-8200 / janus@janus-research.com
(address / phone / fax / e-mail)

Required Attachments

- 1 USGS 7.5' MAP WITH STRUCTURE LOCATION PINPOINTED IN RED
2 LARGE SCALE STREET, PLAT OR PARCEL MAP (available from most property appraiser web sites)
3 PHOTO OF MAIN FACADE, ARCHIVAL B&W PRINT OR DIGITAL IMAGE FILE

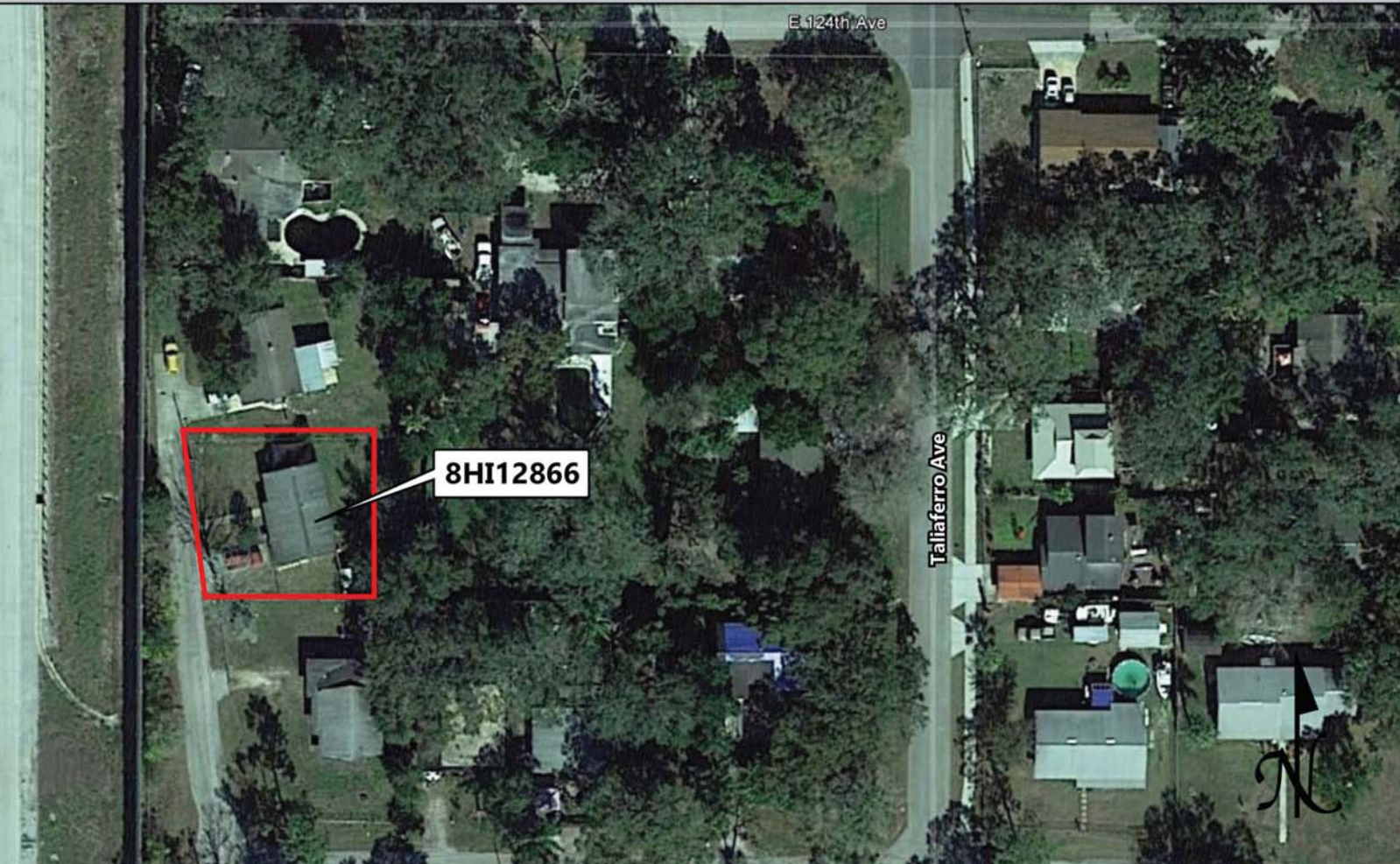
If submitting an image file, it must be included on disk or CD AND in hard copy format (plain paper is acceptable). Digital image must be at least 1600 x 1200 pixels, 24-bit color, jpeg or tiff.



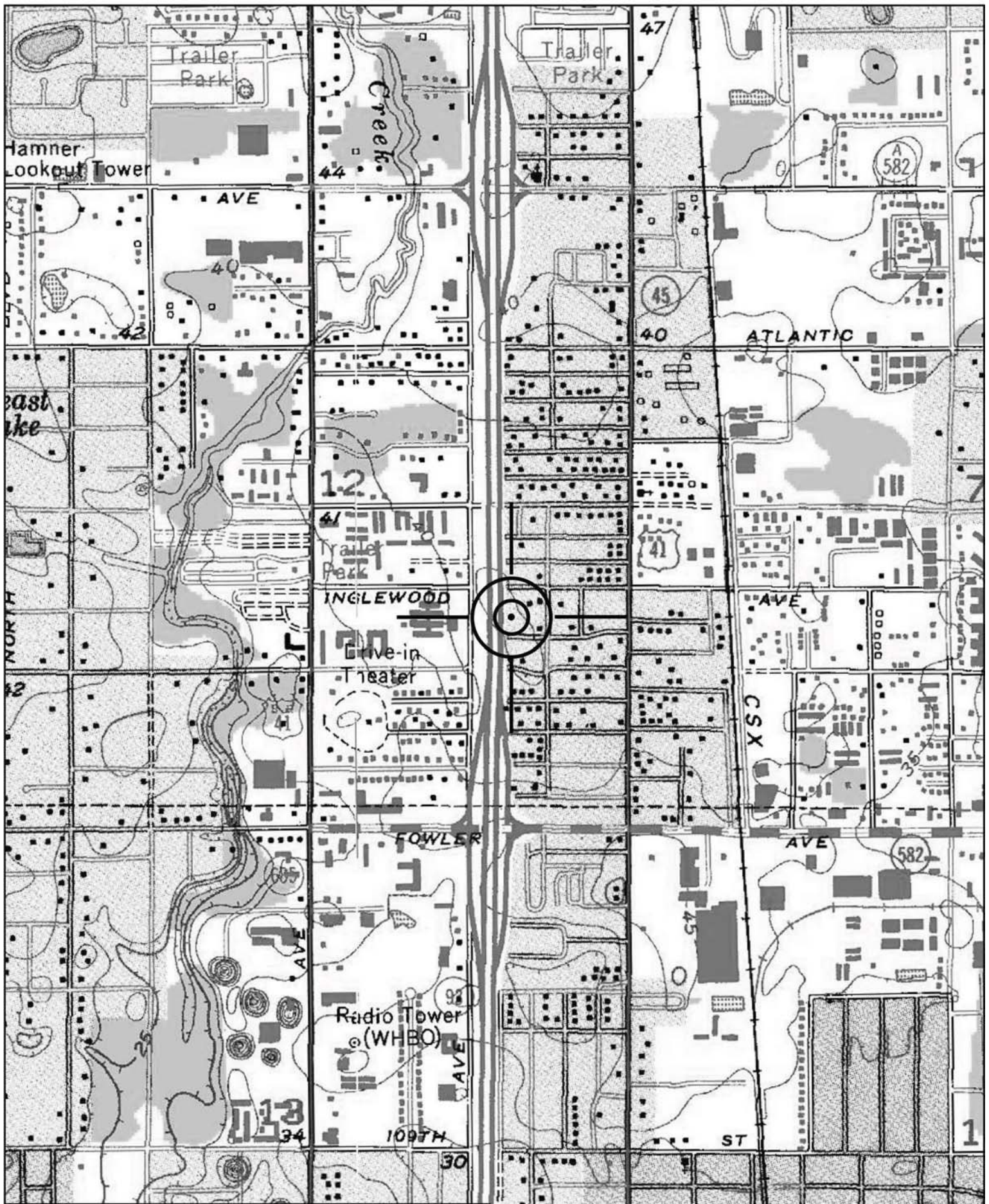
PHOTOGRAPH



SKETCH MAP



# USGS QUADRANGLE MAP



Location of 8HI12866  
USGS Quadrangle: Sulphur Springs (1956 PR 1981)



Original  
 Update



# HISTORICAL STRUCTURE FORM

## FLORIDA MASTER SITE FILE

Version 4.0 1/07

Site #8 **HI12867**  
Field Date 1-30-2015  
Form Date 2-10-2015  
Recorder # 629

Shaded Fields represent the minimum acceptable level of documentation.  
Consult the *Guide to Historical Structure Forms* for detailed instructions.

Site Name(s) (address if none) 12313 Bower Pl Multiple Listing (DHR only) \_\_\_\_\_  
Survey Project Name I-275 Martin Luther King Blvd to N of Bearss Ave Survey # (DHR only) \_\_\_\_\_  
National Register Category (please check one)  building  structure  district  site  object  
Ownership:  private-profit  private-nonprofit  private-individual  private-nonspecific  city  county  state  federal  Native American  foreign  unknown

### LOCATION & MAPPING

Street Number 12311 Direction \_\_\_\_\_ Street Name Bower Street Type Place Suffix Direction \_\_\_\_\_  
Address: \_\_\_\_\_  
Cross Streets (nearest / between) E side, b/w E 123rd Ave and E 124th Ave  
USGS 7.5 Map Name SULPHUR SPRINGS USGS Date 1987 Plat or Other Map \_\_\_\_\_  
City / Town (within 3 miles) Tampa In City Limits?  yes  no  unknown County Hillsborough  
Township 28S Range 18E Section 12 ¼ section:  NW  SW  SE  NE Irregular-name: \_\_\_\_\_  
Tax Parcel # 021563-0000 Landgrant \_\_\_\_\_  
Subdivision Name Sylvan Dale Block \_\_\_\_\_ Lot \_\_\_\_\_  
UTM Coordinates: Zone  16  17 Easting 357092 Northing 3104667  
Other Coordinates: X: \_\_\_\_\_ Y: \_\_\_\_\_ Coordinate System & Datum \_\_\_\_\_  
Name of Public Tract (e.g., park) \_\_\_\_\_

### HISTORY

Construction Year: 1958  approximately  year listed or earlier  year listed or later  
Original Use Private Residence (House/Cottage/Cabin) From (year): 1958 To (year): \_\_\_\_\_  
Current Use Private Residence (House/Cottage/Cabin) From (year): \_\_\_\_\_ To (year): 2015  
Other Use \_\_\_\_\_ From (year): \_\_\_\_\_ To (year): \_\_\_\_\_  
Moves:  yes  no  unknown Date: \_\_\_\_\_ Original address \_\_\_\_\_  
Alterations:  yes  no  unknown Date: 1970s-2000s Nature Carport encl, windows/doors, stucco  
Additions:  yes  no  unknown Date: c. 1970s Nature E shed roof addition  
Architect (last name first): Unknown Builder (last name first): Unknown  
Ownership History (especially original owner, dates, profession, etc.) \_\_\_\_\_

Is the Resource Affected by a Local Preservation Ordinance?  yes  no  unknown Describe \_\_\_\_\_

### DESCRIPTION

Style Masonry Vernacular Exterior Plan Irregular Number of Stories 1  
Exterior Fabric(s) 1. Stucco 2. \_\_\_\_\_ 3. \_\_\_\_\_  
Roof Type(s) 1. Gable 2. Shed 3. \_\_\_\_\_  
Roof Material(s) 1. Composition shingles 2. Built-up 3. \_\_\_\_\_  
Roof secondary strucs. (dormers etc.) 1. \_\_\_\_\_ 2. \_\_\_\_\_  
Windows (types, materials, etc.) Metal replacement 6/6 SHS windows are present.

Distinguishing Architectural Features (exterior or interior ornaments) The building features a NH textured stucco treatment, decorative wrought iron porch supports, and stucco surrounds.

Ancillary Features / Outbuildings (record outbuildings, major landscape features; use continuation sheet if needed.) None observed

DHR USE ONLY		OFFICIAL EVALUATION		DHR USE ONLY	
NR List Date	SHPO – Appears to meet criteria for NR listing: <input type="checkbox"/> yes <input type="checkbox"/> no <input type="checkbox"/> insufficient info	Date	_____	Init.	_____
<input type="checkbox"/> Owner Objection	KEEPER – Determined eligible: <input type="checkbox"/> yes <input type="checkbox"/> no	Date	_____		
	NR Criteria for Evaluation: <input type="checkbox"/> a <input type="checkbox"/> b <input type="checkbox"/> c <input type="checkbox"/> d (see <i>National Register Bulletin 15</i> , p. 2)				

DESCRIPTION (continued)

Chimney: No. 1 Chimney Material(s): 1. Concrete block 2.
Structural System(s): 1. Concrete block 2. 3.
Foundation Type(s): 1. Continuous 2.
Foundation Material(s): 1. Concrete Block 2.
Main Entrance (stylistic details) At the W facade is a replacement panel door with fanlight within the entrance porch.

Porch Descriptions (types, locations, roof types, etc.) At the W facade of the building is a roof extension entrance porch which incorporates decorative wrought iron supports.

Condition (overall resource condition): [ ]excellent [x]good [ ]fair [ ]deteriorated [ ]ruinous

Narrative Description of Resource This MV style residence is irregular in form with a main side gable roof and W roof extension entrance porch. A carport has been enclosed at the SW corner of the building and it has sustained a NH stucco treatment. There is an E shed roof addition.

Archaeological Remains [ ]Check if Archaeological Form Completed

RESEARCH METHODS (check all that apply)

- [x]FMSF record search (sites/surveys) [ ]library research [ ]building permits [ ]Sanborn maps
[ ]FL State Archives/photo collection [ ]city directory [ ]occupant/owner interview [ ]plat maps
[x]property appraiser / tax records [ ]newspaper files [ ]neighbor interview [ ]Public Lands Survey (DEP)
[x]cultural resource survey (CRAS) [ ]historic photos [ ]interior inspection [ ]HABS/HAER record search
[x]other methods (describe) Historic aerial and aerial photographs

Bibliographic References (give FMSF manuscript # if relevant, use continuation sheet if needed)

OPINION OF RESOURCE SIGNIFICANCE

Appears to meet the criteria for National Register listing individually? [ ]yes [x]no [ ]insufficient information
Appears to meet the criteria for National Register listing as part of a district? [ ]yes [x]no [ ]insufficient information

Explanation of Evaluation (required, whether significant or not; use separate sheet if needed) This building exhibits modifications and does not possess sufficient significance for individual listing in the National Register. It is located in an area of altered non-contiguous historic resources which would not comprise a historic district.

Area(s) of Historical Significance (see National Register Bulletin 15, p. 8 for categories: e.g. "architecture", "ethnic heritage", "community planning & development", etc.)
1. 3. 5.
2. 4. 6.

DOCUMENTATION

- Accessible Documentation Not Filed with the Site File - including field notes, analysis notes, photos, plans and other important documents
1) Document type Field notes Maintaining organization Janus Research
Document description File or accession #'s
2) Document type Field maps Maintaining organization Janus Research
Document description File or accession #'s

RECORDER INFORMATION

Recorder Name Janus Research Affiliation Janus Research
Recorder Contact Information 1107 N. Ward St., Tampa FL 33607 / (813) 636-8200 / janus@janus-research.com
(address / phone / fax / e-mail)

Required Attachments
1 USGS 7.5' MAP WITH STRUCTURE LOCATION PINPOINTED IN RED
2 LARGE SCALE STREET, PLAT OR PARCEL MAP (available from most property appraiser web sites)
3 PHOTO OF MAIN FACADE, ARCHIVAL B&W PRINT OR DIGITAL IMAGE FILE
If submitting an image file, it must be included on disk or CD AND in hard copy format (plain paper is acceptable). Digital image must be at least 1600 x 1200 pixels, 24-bit color, jpeg or tiff.

PHOTOGRAPH



SKETCH MAP



# USGS QUADRANGLE MAP



Location of 8HI12867  
USGS Quadrangle: Sulphur Springs (1956 PR 1981)



Original  
 Update



# HISTORICAL STRUCTURE FORM

## FLORIDA MASTER SITE FILE

Version 4.0 1/07

Site #8 **HI12874**  
Field Date 2-9-2015  
Form Date 3-5-2015  
Recorder # 516

Shaded Fields represent the minimum acceptable level of documentation.  
Consult the *Guide to Historical Structure Forms* for detailed instructions.

Site Name(s) (address if none) 12906 N Central Ave Multiple Listing (DHR only) \_\_\_\_\_  
Survey Project Name I-275 Martin Luther King Blvd to N of Bearss Ave Survey # (DHR only) \_\_\_\_\_  
National Register Category (please check one)  building  structure  district  site  object  
Ownership:  private-profit  private-nonprofit  private-individual  private-nonspecific  city  county  state  federal  Native American  foreign  unknown

### LOCATION & MAPPING

Street Number 12906 Direction N Street Name Central Street Type Avenue Suffix Direction \_\_\_\_\_  
Address: \_\_\_\_\_  
Cross Streets (nearest/between) W side, b/w Hoffman Blvd and E 130th Ave  
USGS 7.5 Map Name SULPHUR SPRINGS USGS Date 1987 Plat or Other Map \_\_\_\_\_  
City / Town (within 3 miles) Tampa In City Limits?  yes  no  unknown County Hillsborough  
Township 28S Range 18E Section 12 ¼ section:  NW  SW  SE  NE Irregular-name: \_\_\_\_\_  
Tax Parcel # 018130-0000 Landgrant \_\_\_\_\_  
Subdivision Name North Tampa Heights Block \_\_\_\_\_ Lot \_\_\_\_\_  
UTM Coordinates: Zone  16  17 Easting 356968 Northing 3105137  
Other Coordinates: X: \_\_\_\_\_ Y: \_\_\_\_\_ Coordinate System & Datum \_\_\_\_\_  
Name of Public Tract (e.g., park) \_\_\_\_\_

### HISTORY

Construction Year: 1960  approximately  year listed or earlier  year listed or later  
Original Use Private Residence (House/Cottage/Cabin) From (year): 1960 To (year): \_\_\_\_\_  
Current Use Private Residence (House/Cottage/Cabin) From (year): \_\_\_\_\_ To (year): 2015  
Other Use \_\_\_\_\_ From (year): \_\_\_\_\_ To (year): \_\_\_\_\_  
Moves:  yes  no  unknown Date: \_\_\_\_\_ Original address \_\_\_\_\_  
Alterations:  yes  no  unknown Date: c. 1970s Nature Porch/carport encl, front door replaced  
Additions:  yes  no  unknown Date: \_\_\_\_\_ Nature \_\_\_\_\_  
Architect (last name first): Unknown Builder (last name first): Unknown  
Ownership History (especially original owner, dates, profession, etc.) \_\_\_\_\_

Is the Resource Affected by a Local Preservation Ordinance?  yes  no  unknown Describe \_\_\_\_\_

### DESCRIPTION

Style Masonry Vernacular Exterior Plan Irregular Number of Stories 1  
Exterior Fabric(s) 1. Concrete block 2. \_\_\_\_\_ 3. \_\_\_\_\_  
Roof Type(s) 1. Gable 2. Flat 3. \_\_\_\_\_  
Roof Material(s) 1. Composition shingles 2. Built-up 3. \_\_\_\_\_  
Roof secondary strucs. (dormers etc.) 1. \_\_\_\_\_ 2. \_\_\_\_\_  
Windows (types, materials, etc.) Metal 1-light fixed and 3 and 3-light awning windows are present.

Distinguishing Architectural Features (exterior or interior ornaments) The building features concrete sills.

Ancillary Features / Outbuildings (record outbuildings, major landscape features; use continuation sheet if needed.) None observed

DHR USE ONLY		OFFICIAL EVALUATION		DHR USE ONLY	
NR List Date	SHPO – Appears to meet criteria for NR listing: <input type="checkbox"/> yes <input type="checkbox"/> no <input type="checkbox"/> insufficient info	Date	_____	Init.	_____
<input type="checkbox"/> Owner Objection	KEEPER – Determined eligible: <input type="checkbox"/> yes <input type="checkbox"/> no	Date	_____		
	NR Criteria for Evaluation: <input type="checkbox"/> a <input type="checkbox"/> b <input type="checkbox"/> c <input type="checkbox"/> d (see <i>National Register Bulletin 15</i> , p. 2)				

DESCRIPTION (continued)

Chimney: No. 0 Chimney Material(s): 1. Concrete block 2.
Structural System(s): 1. Concrete block 2. 3.
Foundation Type(s): 1. Continuous 2.
Foundation Material(s): 1. Concrete Block 2.
Main Entrance (stylistic details) The original main entrance porch has been enclosed so the replacement panel door has been relocated at the E facade.
Porch Descriptions (types, locations, roof types, etc.) None observed

Condition (overall resource condition): excellent good fair deteriorated ruinous
Narrative Description of Resource This MV style residence is irregular in form with a N front gable portion, E front gable extension, and E and S flat roof portion where the original entrance and carport have been enclosed.
Archaeological Remains Check if Archaeological Form Completed

RESEARCH METHODS (check all that apply)

FMSF record search (sites/surveys) library research building permits Sanborn maps
FL State Archives/photo collection city directory occupant/owner interview plat maps
property appraiser / tax records newspaper files neighbor interview Public Lands Survey (DEP)
cultural resource survey (CRAS) historic photos interior inspection HABS/HAER record search
other methods (describe) Historic aerial and aerial photographs
Bibliographic References (give FMSF manuscript # if relevant, use continuation sheet if needed)

OPINION OF RESOURCE SIGNIFICANCE

Appears to meet the criteria for National Register listing individually? yes no insufficient information
Appears to meet the criteria for National Register listing as part of a district? yes no insufficient information
Explanation of Evaluation (required, whether significant or not; use separate sheet if needed) This building exhibits modifications and does not possess sufficient significance for individual listing in the National Register. It is located in an area which would not comprise a National Register historic district.
Area(s) of Historical Significance (see National Register Bulletin 15, p. 8 for categories: e.g. "architecture", "ethnic heritage", "community planning & development", etc.)
1. 3. 5.
2. 4. 6.

DOCUMENTATION

Accessible Documentation Not Filed with the Site File - including field notes, analysis notes, photos, plans and other important documents
1) Document type Field notes Maintaining organization Janus Research
Document description File or accession #'s
2) Document type Field maps Maintaining organization Janus Research
Document description File or accession #'s

RECORDER INFORMATION

Recorder Name Janus Research Affiliation Janus Research
Recorder Contact Information 1107 N. Ward St., Tampa FL 33607 / (813) 636-8200 / janus@janus-research.com
(address / phone / fax / e-mail)

Required Attachments
1 USGS 7.5' MAP WITH STRUCTURE LOCATION PINPOINTED IN RED
2 LARGE SCALE STREET, PLAT OR PARCEL MAP (available from most property appraiser web sites)
3 PHOTO OF MAIN FACADE, ARCHIVAL B&W PRINT OR DIGITAL IMAGE FILE
If submitting an image file, it must be included on disk or CD AND in hard copy format (plain paper is acceptable). Digital image must be at least 1600 x 1200 pixels, 24-bit color, jpeg or tiff.



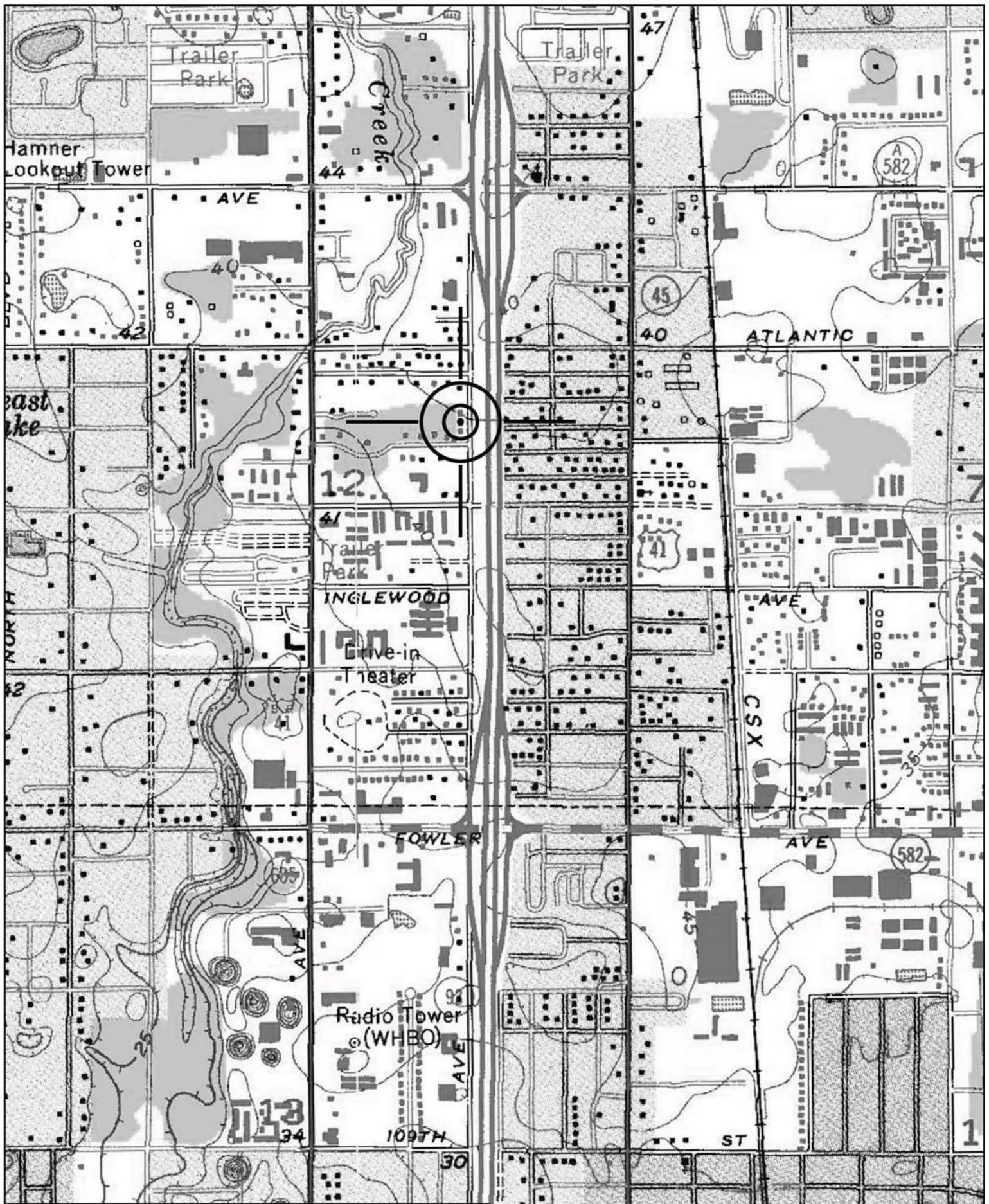
PHOTOGRAPH



SKETCH MAP



# USGS QUADRANGLE MAP



Location of 8HI12874  
USGS Quadrangle: Sulphur Springs (1956 PR 1981)



Original  
 Update



# HISTORICAL STRUCTURE FORM

## FLORIDA MASTER SITE FILE

Version 4.0 1/07

Site #8 **HI12868**  
Field Date 1-30-2015  
Form Date 2-10-2015  
Recorder # 630

Shaded Fields represent the minimum acceptable level of documentation.  
Consult the *Guide to Historical Structure Forms* for detailed instructions.

Site Name(s) (address if none) 701 E 124th Ave Multiple Listing (DHR only) \_\_\_\_\_  
Survey Project Name I-275 Martin Luther King Blvd to N of Bearss Ave Survey # (DHR only) \_\_\_\_\_  
National Register Category (please check one)  building  structure  district  site  object  
Ownership:  private-profit  private-nonprofit  private-individual  private-nonspecific  city  county  state  federal  Native American  foreign  unknown

### LOCATION & MAPPING

Street Number 701 Direction E Street Name 124th Street Type Avenue Suffix Direction \_\_\_\_\_  
Address: \_\_\_\_\_  
Cross Streets (nearest/between) S side, b/w I-275 and N Taliaferro Ave  
USGS 7.5 Map Name SULPHUR SPRINGS USGS Date 1987 Plat or Other Map \_\_\_\_\_  
City / Town (within 3 miles) Tampa In City Limits?  yes  no  unknown County Hillsborough  
Township 28S Range 18E Section 12 1/4 section:  NW  SW  SE  NE Irregular-name: \_\_\_\_\_  
Tax Parcel # 021562-0000 Landgrant \_\_\_\_\_  
Subdivision Name Sylvan Dale Block \_\_\_\_\_ Lot \_\_\_\_\_  
UTM Coordinates: Zone  16  17 Easting 357089 Northing 3104697  
Other Coordinates: X: \_\_\_\_\_ Y: \_\_\_\_\_ Coordinate System & Datum \_\_\_\_\_  
Name of Public Tract (e.g., park) \_\_\_\_\_

### HISTORY

Construction Year: 1959  approximately  year listed or earlier  year listed or later  
Original Use Private Residence (House/Cottage/Cabin) From (year): 1959 To (year): \_\_\_\_\_  
Current Use Private Residence (House/Cottage/Cabin) From (year): \_\_\_\_\_ To (year): 2015  
Other Use \_\_\_\_\_ From (year): \_\_\_\_\_ To (year): \_\_\_\_\_  
Moves:  yes  no  unknown Date: \_\_\_\_\_ Original address \_\_\_\_\_  
Alterations:  yes  no  unknown Date: 1970s-2000s Nature Carport encl, windows/doors, stucco  
Additions:  yes  no  unknown Date: c. 1970s Nature E shed roof addition  
Architect (last name first): Unknown Builder (last name first): Unknown  
Ownership History (especially original owner, dates, profession, etc.) \_\_\_\_\_

Is the Resource Affected by a Local Preservation Ordinance?  yes  no  unknown Describe \_\_\_\_\_

### DESCRIPTION

Style Masonry Vernacular Exterior Plan Irregular Number of Stories 1  
Exterior Fabric(s) 1. Stucco 2. \_\_\_\_\_ 3. \_\_\_\_\_  
Roof Type(s) 1. Gable 2. Shed 3. \_\_\_\_\_  
Roof Material(s) 1. Composition shingles 2. \_\_\_\_\_ 3. \_\_\_\_\_  
Roof secondary strucs. (dormers etc.) 1. \_\_\_\_\_ 2. \_\_\_\_\_  
Windows (types, materials, etc.) Metal replacement 1/1 SHS windows are present.

Distinguishing Architectural Features (exterior or interior ornaments) The building features stucco scored to resemble brick, concrete sills, and decorative wrought iron porch supports.

Ancillary Features / Outbuildings (record outbuildings, major landscape features; use continuation sheet if needed.) None observed

DHR USE ONLY		OFFICIAL EVALUATION		DHR USE ONLY	
NR List Date _____	SHPO – Appears to meet criteria for NR listing: <input type="checkbox"/> yes <input type="checkbox"/> no <input type="checkbox"/> insufficient info	Date _____	Init. _____		
<input type="checkbox"/> Owner Objection	KEEPER – Determined eligible: <input type="checkbox"/> yes <input type="checkbox"/> no	Date _____			
	NR Criteria for Evaluation: <input type="checkbox"/> a <input type="checkbox"/> b <input type="checkbox"/> c <input type="checkbox"/> d (see <i>National Register Bulletin 15</i> , p. 2)				

DESCRIPTION (continued)

Chimney: No. 0 Chimney Material(s): 1. Concrete block 2.
Structural System(s): 1. Concrete block 2. 3.
Foundation Type(s): 1. Continuous 2.
Foundation Material(s): 1. Concrete Block 2.
Main Entrance (stylistic details) At the W facade is a replacement panel door with fanlight in the entrance porch.

Porch Descriptions (types, locations, roof types, etc.) There is a slight W facade entrance porch beneath a roof extension.

Condition (overall resource condition): [ ]excellent [x]good [ ]fair [ ]deteriorated [ ]ruinous

Narrative Description of Resource This MV style residence is irregular in form with a N front gable portion and a S side gable portion. At the W is a roof extension entrance porch and at the SW corner is an enclosed carport. There is an E shed roof addition.

Archaeological Remains [ ]Check if Archaeological Form Completed

RESEARCH METHODS (check all that apply)

- [x]FMSF record search (sites/surveys) [ ]library research [ ]building permits [ ]Sanborn maps
[ ]FL State Archives/photo collection [ ]city directory [ ]occupant/owner interview [ ]plat maps
[x]property appraiser / tax records [ ]newspaper files [ ]neighbor interview [ ]Public Lands Survey (DEP)
[x]cultural resource survey (CRAS) [ ]historic photos [ ]interior inspection [ ]HABS/HAER record search
[x]other methods (describe) Historic aerial and aerial photographs

Bibliographic References (give FMSF manuscript # if relevant, use continuation sheet if needed)

OPINION OF RESOURCE SIGNIFICANCE

Appears to meet the criteria for National Register listing individually? [ ]yes [x]no [ ]insufficient information
Appears to meet the criteria for National Register listing as part of a district? [ ]yes [x]no [ ]insufficient information

Explanation of Evaluation (required, whether significant or not; use separate sheet if needed) This building exhibits modifications and does not possess sufficient significance for individual listing in the National Register. It is located in an area of altered non-contiguous historic resources which would not comprise a historic district.

Area(s) of Historical Significance (see National Register Bulletin 15, p. 8 for categories: e.g. "architecture", "ethnic heritage", "community planning & development", etc.)
1. 3. 5.
2. 4. 6.

DOCUMENTATION

- Accessible Documentation Not Filed with the Site File - including field notes, analysis notes, photos, plans and other important documents
1) Document type Field notes Maintaining organization Janus Research
Document description File or accession #'s
2) Document type Field maps Maintaining organization Janus Research
Document description File or accession #'s

RECORDER INFORMATION

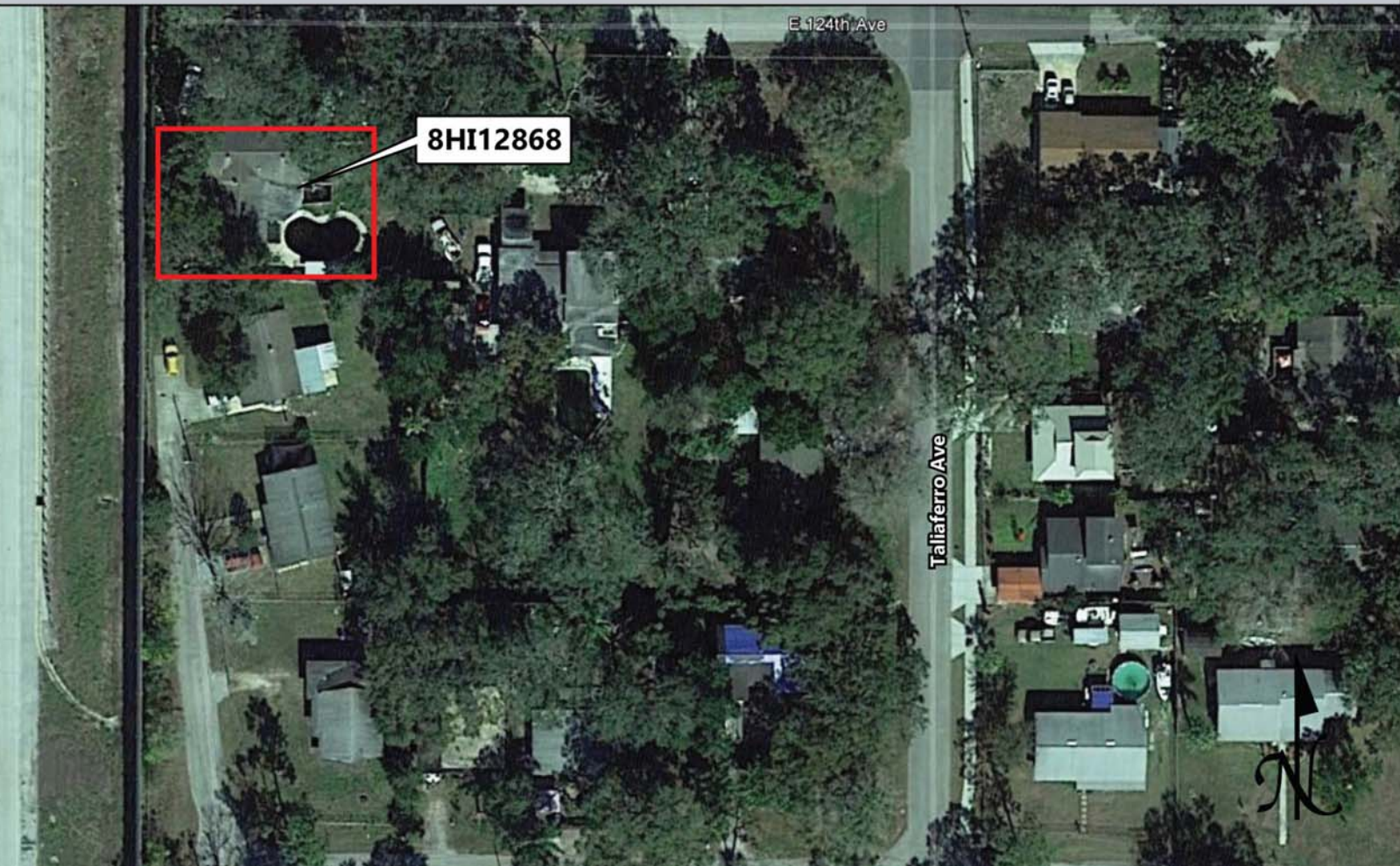
Recorder Name Janus Research Affiliation Janus Research
Recorder Contact Information 1107 N. Ward St., Tampa FL 33607 / (813) 636-8200 / janus@janus-research.com
(address / phone / fax / e-mail)

Required Attachments
1 USGS 7.5' MAP WITH STRUCTURE LOCATION PINPOINTED IN RED
2 LARGE SCALE STREET, PLAT OR PARCEL MAP (available from most property appraiser web sites)
3 PHOTO OF MAIN FACADE, ARCHIVAL B&W PRINT OR DIGITAL IMAGE FILE
If submitting an image file, it must be included on disk or CD AND in hard copy format (plain paper is acceptable). Digital image must be at least 1600 x 1200 pixels, 24-bit color, jpeg or tiff.

PHOTOGRAPH




SKETCH MAP



# USGS QUADRANGLE MAP



Location of 8HI12868  
USGS Quadrangle: Sulphur Springs (1956 PR 1981)



Original  
 Update



# HISTORICAL STRUCTURE FORM

## FLORIDA MASTER SITE FILE

Version 4.0 1/07

Site #8 **HI12869**  
Field Date 1-30-2015  
Form Date 2-10-2015  
Recorder # 631

Shaded Fields represent the minimum acceptable level of documentation.  
Consult the *Guide to Historical Structure Forms* for detailed instructions.

Site Name(s) (address if none) 702 E 124th Ave Multiple Listing (DHR only) \_\_\_\_\_  
Survey Project Name I-275 Martin Luther King Blvd to N of Bearss Ave Survey # (DHR only) \_\_\_\_\_  
National Register Category (please check one)  building  structure  district  site  object  
Ownership:  private-profit  private-nonprofit  private-individual  private-nonspecific  city  county  state  federal  Native American  foreign  unknown

### LOCATION & MAPPING

Street Number 702 Direction E Street Name 124th Street Type Avenue Suffix Direction \_\_\_\_\_  
Address: \_\_\_\_\_  
Cross Streets (nearest/between) N side, b/w I-275 and N Taliaferro Ave  
USGS 7.5 Map Name SULPHUR SPRINGS USGS Date 1987 Plat or Other Map \_\_\_\_\_  
City / Town (within 3 miles) Tampa In City Limits?  yes  no  unknown County Hillsborough  
Township 28S Range 18E Section 12 1/4 section:  NW  SW  SE  NE Irregular-name: \_\_\_\_\_  
Tax Parcel # 021898-0000 Landgrant \_\_\_\_\_  
Subdivision Name Inglewood Park Block \_\_\_\_\_ Lot \_\_\_\_\_  
UTM Coordinates: Zone  16  17 Easting 357094 Northing 3104747  
Other Coordinates: X: \_\_\_\_\_ Y: \_\_\_\_\_ Coordinate System & Datum \_\_\_\_\_  
Name of Public Tract (e.g., park) \_\_\_\_\_

### HISTORY

Construction Year: 1957  approximately  year listed or earlier  year listed or later  
Original Use Private Residence (House/Cottage/Cabin) From (year): 1957 To (year): \_\_\_\_\_  
Current Use Private Residence (House/Cottage/Cabin) From (year): \_\_\_\_\_ To (year): 2015  
Other Use \_\_\_\_\_ From (year): \_\_\_\_\_ To (year): \_\_\_\_\_  
Moves:  yes  no  unknown Date: \_\_\_\_\_ Original address \_\_\_\_\_  
Alterations:  yes  no  unknown Date: c. 1990s Nature Some windows replaced  
Additions:  yes  no  unknown Date: c. 1970s Nature N shed roof addition  
Architect (last name first): Unknown Builder (last name first): Unknown  
Ownership History (especially original owner, dates, profession, etc.) \_\_\_\_\_

Is the Resource Affected by a Local Preservation Ordinance?  yes  no  unknown Describe \_\_\_\_\_

### DESCRIPTION

Style Masonry Vernacular Exterior Plan Irregular Number of Stories 1  
Exterior Fabric(s) 1. Stucco 2. \_\_\_\_\_ 3. \_\_\_\_\_  
Roof Type(s) 1. Gable 2. Shed 3. \_\_\_\_\_  
Roof Material(s) 1. Composition shingles 2. Built-up 3. \_\_\_\_\_  
Roof secondary strucs. (dormers etc.) 1. \_\_\_\_\_ 2. \_\_\_\_\_  
Windows (types, materials, etc.) Metal 2/2 SHS and replacement 6/6 SHS and 2-light sliding sash windows are present.

Distinguishing Architectural Features (exterior or interior ornaments) The building features faux brick at the S and faux brick sills.

Ancillary Features / Outbuildings (record outbuildings, major landscape features; use continuation sheet if needed.) None observed

DHR USE ONLY		OFFICIAL EVALUATION		DHR USE ONLY	
NR List Date _____	SHPO – Appears to meet criteria for NR listing: <input type="checkbox"/> yes <input type="checkbox"/> no <input type="checkbox"/> insufficient info	Date _____	Init. _____		
<input type="checkbox"/> Owner Objection	KEEPER – Determined eligible: <input type="checkbox"/> yes <input type="checkbox"/> no	Date _____			
	NR Criteria for Evaluation: <input type="checkbox"/> a <input type="checkbox"/> b <input type="checkbox"/> c <input type="checkbox"/> d (see <i>National Register Bulletin 15</i> , p. 2)				

DESCRIPTION (continued)

Chimney: No. 0 Chimney Material(s): 1. Concrete block 2.
Structural System(s): 1. Concrete block 2. 3.
Foundation Type(s): 1. Continuous 2.
Foundation Material(s): 1. Concrete Block 2.
Main Entrance (stylistic details) At the S facade is a wood panel door with floral design motifs. The entrance is recessed.
Porch Descriptions (types, locations, roof types, etc.) None observed

Condition (overall resource condition): [ ]excellent [x]good [ ]fair [ ]deteriorated [ ]ruinous
Narrative Description of Resource This MV style residence is irregular in form with a main side gable roof, roof extension W facade 2-bay carport with metal pole support, and a N shed roof addition. There is faux brick veneer at the S facade and the W entrance is recessed.
Archaeological Remains [ ]Check if Archaeological Form Completed

RESEARCH METHODS (check all that apply)

[x]FMSF record search (sites/surveys) [ ]library research [ ]building permits [ ]Sanborn maps
[ ]FL State Archives/photo collection [ ]city directory [ ]occupant/owner interview [ ]plat maps
[x]property appraiser / tax records [ ]newspaper files [ ]neighbor interview [ ]Public Lands Survey (DEP)
[x]cultural resource survey (CRAS) [ ]historic photos [ ]interior inspection [ ]HABS/HAER record search
[x]other methods (describe) Historic aerial and aerial photographs
Bibliographic References (give FMSF manuscript # if relevant, use continuation sheet if needed)

OPINION OF RESOURCE SIGNIFICANCE

Appears to meet the criteria for National Register listing individually? [ ]yes [x]no [ ]insufficient information
Appears to meet the criteria for National Register listing as part of a district? [ ]yes [x]no [ ]insufficient information
Explanation of Evaluation (required, whether significant or not; use separate sheet if needed) This building does not possess sufficient significance for individual listing in the National Register. It is located in an area of altered non-contiguous historic resources which would not comprise a historic district.
Area(s) of Historical Significance (see National Register Bulletin 15, p. 8 for categories: e.g. "architecture", "ethnic heritage", "community planning & development", etc.)
1. 3. 5.
2. 4. 6.

DOCUMENTATION

Accessible Documentation Not Filed with the Site File - including field notes, analysis notes, photos, plans and other important documents
1) Document type Field notes Maintaining organization Janus Research
Document description File or accession #'s
2) Document type Field maps Maintaining organization Janus Research
Document description File or accession #'s

RECORDER INFORMATION

Recorder Name Janus Research Affiliation Janus Research
Recorder Contact Information 1107 N. Ward St., Tampa FL 33607 / (813) 636-8200 / janus@janus-research.com
(address / phone / fax / e-mail)

Required Attachments
1 USGS 7.5' MAP WITH STRUCTURE LOCATION PINPOINTED IN RED
2 LARGE SCALE STREET, PLAT OR PARCEL MAP (available from most property appraiser web sites)
3 PHOTO OF MAIN FACADE, ARCHIVAL B&W PRINT OR DIGITAL IMAGE FILE
If submitting an image file, it must be included on disk or CD AND in hard copy format (plain paper is acceptable). Digital image must be at least 1600 x 1200 pixels, 24-bit color, jpeg or tiff.



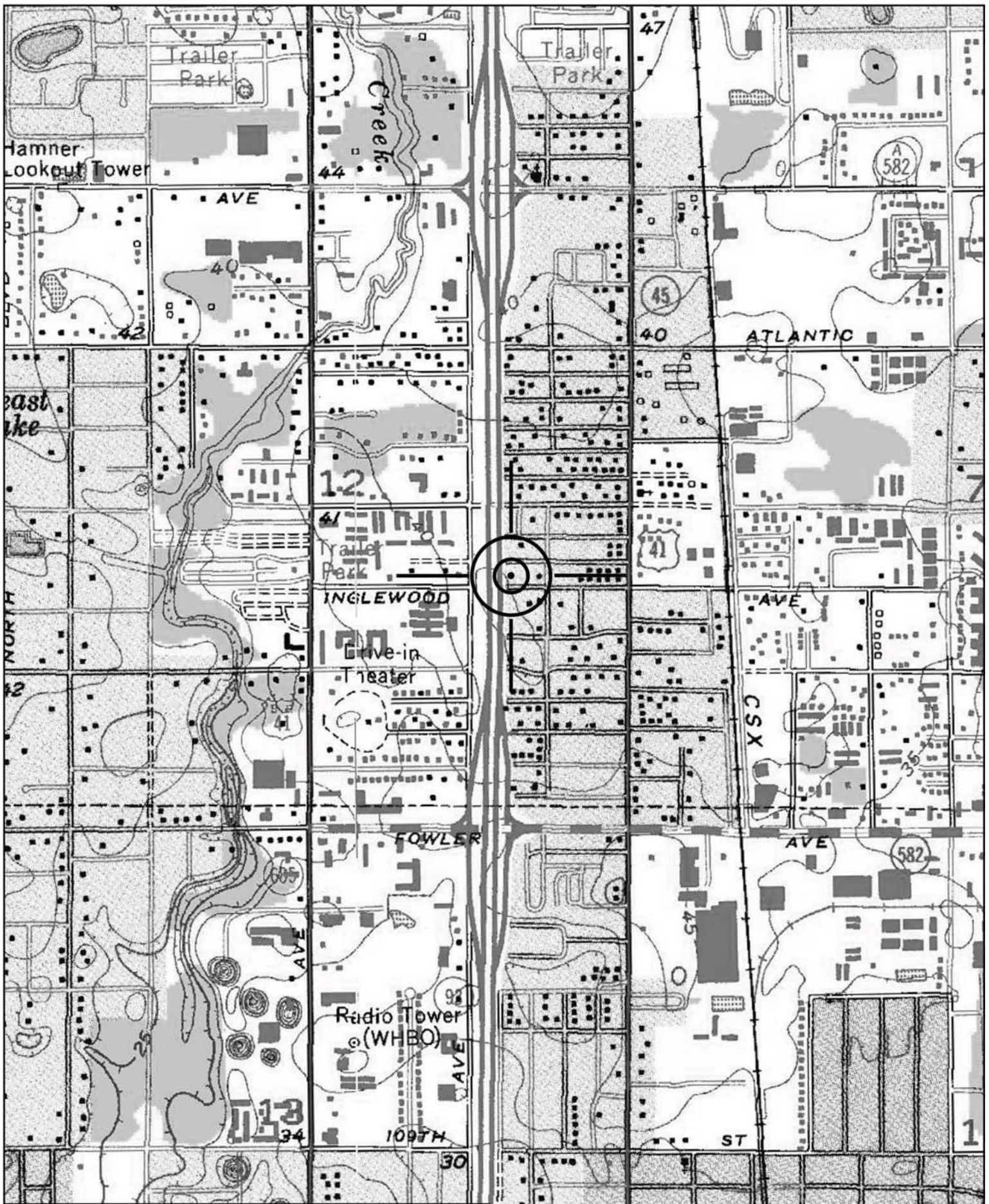
PHOTOGRAPH



SKETCH MAP



# USGS QUADRANGLE MAP



Location of 8HI12869  
USGS Quadrangle: Sulphur Springs (1956 PR 1981)



Original  
 Update



# HISTORICAL STRUCTURE FORM

## FLORIDA MASTER SITE FILE

Version 4.0 1/07

Site #8 **HI12875**  
Field Date 2-9-2015  
Form Date 3-5-2015  
Recorder # 517

Shaded Fields represent the minimum acceptable level of documentation.  
Consult the *Guide to Historical Structure Forms* for detailed instructions.

Site Name(s) (address if none) 12910 N Central Ave Multiple Listing (DHR only) \_\_\_\_\_  
Survey Project Name I-275 Martin Luther King Blvd to N of Bearss Ave Survey # (DHR only) \_\_\_\_\_  
National Register Category (please check one)  building  structure  district  site  object  
Ownership:  private-profit  private-nonprofit  private-individual  private-nonspecific  city  county  state  federal  Native American  foreign  unknown

### LOCATION & MAPPING

Street Number 12910 Direction N Street Name Central Street Type Avenue Suffix Direction \_\_\_\_\_  
Address: \_\_\_\_\_  
Cross Streets (nearest/between) W side, b/w Hoffman Blvd and E 130th Ave  
USGS 7.5 Map Name SULPHUR SPRINGS USGS Date 1987 Plat or Other Map \_\_\_\_\_  
City / Town (within 3 miles) Tampa In City Limits?  yes  no  unknown County Hillsborough  
Township 28S Range 18E Section 12 ¼ section:  NW  SW  SE  NE Irregular-name: \_\_\_\_\_  
Tax Parcel # 018131-0000 Landgrant \_\_\_\_\_  
Subdivision Name North Tampa Heights Block \_\_\_\_\_ Lot \_\_\_\_\_  
UTM Coordinates: Zone  16  17 Easting 356967 Northing 3105153  
Other Coordinates: X: \_\_\_\_\_ Y: \_\_\_\_\_ Coordinate System & Datum \_\_\_\_\_  
Name of Public Tract (e.g., park) \_\_\_\_\_

### HISTORY

Construction Year: 1960  approximately  year listed or earlier  year listed or later  
Original Use Private Residence (House/Cottage/Cabin) From (year): 1960 To (year): \_\_\_\_\_  
Current Use Private Residence (House/Cottage/Cabin) From (year): \_\_\_\_\_ To (year): 2015  
Other Use \_\_\_\_\_ From (year): \_\_\_\_\_ To (year): \_\_\_\_\_  
Moves:  yes  no  unknown Date: \_\_\_\_\_ Original address \_\_\_\_\_  
Alterations:  yes  no  unknown Date: c. 2000s Nature Windows replaced  
Additions:  yes  no  unknown Date: c. 1980s Nature N shed roof addition  
Architect (last name first): Unknown Builder (last name first): Unknown  
Ownership History (especially original owner, dates, profession, etc.) \_\_\_\_\_

Is the Resource Affected by a Local Preservation Ordinance?  yes  no  unknown Describe \_\_\_\_\_

### DESCRIPTION

Style Masonry Vernacular Exterior Plan Irregular Number of Stories 1  
Exterior Fabric(s) 1. Stucco 2. \_\_\_\_\_ 3. \_\_\_\_\_  
Roof Type(s) 1. Gable 2. Flat 3. Shed  
Roof Material(s) 1. Composition shingles 2. Built-up 3. \_\_\_\_\_  
Roof secondary strucs. (dormers etc.) 1. \_\_\_\_\_ 2. \_\_\_\_\_  
Windows (types, materials, etc.) Metal replacement 6/6 SHS windows are present.

Distinguishing Architectural Features (exterior or interior ornaments) The building features faux shutters and stucco scored to resemble brick.

Ancillary Features / Outbuildings (record outbuildings, major landscape features; use continuation sheet if needed.) None observed

DHR USE ONLY		OFFICIAL EVALUATION		DHR USE ONLY	
NR List Date _____	SHPO – Appears to meet criteria for NR listing: <input type="checkbox"/> yes <input type="checkbox"/> no <input type="checkbox"/> insufficient info	Date _____	Init. _____		
<input type="checkbox"/> Owner Objection	KEEPER – Determined eligible: <input type="checkbox"/> yes <input type="checkbox"/> no	Date _____			
	NR Criteria for Evaluation: <input type="checkbox"/> a <input type="checkbox"/> b <input type="checkbox"/> c <input type="checkbox"/> d (see <i>National Register Bulletin 15</i> , p. 2)				

DESCRIPTION (continued)

Chimney: No. 1 Chimney Material(s): 1. Concrete block 2.
Structural System(s): 1. Concrete block 2. 3.
Foundation Type(s): 1. Continuous 2.
Foundation Material(s): 1. Concrete Block 2.
Main Entrance (stylistic details) Within the E entrance porch is the original historic door.

Porch Descriptions (types, locations, roof types, etc.) The E entrance porch is beneath a flat roof extension which incorporates metal supports and railings.

Condition (overall resource condition): [ ]excellent [x]good [ ]fair [ ]deteriorated [ ]ruinous

Narrative Description of Resource This MV style residence is irregular in form with a N and E flat roof portion which includes the integral carport with metal supports and entrance. To the S is a front gable portion and there is also a N shed roof addition.

Archaeological Remains [ ]Check if Archaeological Form Completed

RESEARCH METHODS (check all that apply)

- [x]FMSF record search (sites/surveys) [ ]library research [ ]building permits [ ]Sanborn maps
[ ]FL State Archives/photo collection [ ]city directory [ ]occupant/owner interview [ ]plat maps
[x]property appraiser / tax records [ ]newspaper files [ ]neighbor interview [ ]Public Lands Survey (DEP)
[x]cultural resource survey (CRAS) [ ]historic photos [ ]interior inspection [ ]HABS/HAER record search
[x]other methods (describe) Historic aerial and aerial photographs

Bibliographic References (give FMSF manuscript # if relevant, use continuation sheet if needed)

OPINION OF RESOURCE SIGNIFICANCE

Appears to meet the criteria for National Register listing individually? [ ]yes [x]no [ ]insufficient information

Appears to meet the criteria for National Register listing as part of a district? [ ]yes [x]no [ ]insufficient information

Explanation of Evaluation (required, whether significant or not; use separate sheet if needed) This building exhibits modifications and does not possess sufficient significance for individual listing in the National Register. It is located in an area which would not comprise a National Register historic district.

Area(s) of Historical Significance (see National Register Bulletin 15, p. 8 for categories: e.g. "architecture", "ethnic heritage", "community planning & development", etc.)
1. 3. 5.
2. 4. 6.

DOCUMENTATION

- Accessible Documentation Not Filed with the Site File - including field notes, analysis notes, photos, plans and other important documents
1) Document type Field notes Maintaining organization Janus Research
Document description File or accession #'s
2) Document type Field maps Maintaining organization Janus Research
Document description File or accession #'s

RECORDER INFORMATION

Recorder Name Janus Research Affiliation Janus Research
Recorder Contact Information 1107 N. Ward St., Tampa FL 33607 / (813) 636-8200 / janus@janus-research.com
(address / phone / fax / e-mail)

Required Attachments
1 USGS 7.5' MAP WITH STRUCTURE LOCATION PINPOINTED IN RED
2 LARGE SCALE STREET, PLAT OR PARCEL MAP (available from most property appraiser web sites)
3 PHOTO OF MAIN FACADE, ARCHIVAL B&W PRINT OR DIGITAL IMAGE FILE
If submitting an image file, it must be included on disk or CD AND in hard copy format (plain paper is acceptable). Digital image must be at least 1600 x 1200 pixels, 24-bit color, jpeg or tiff.

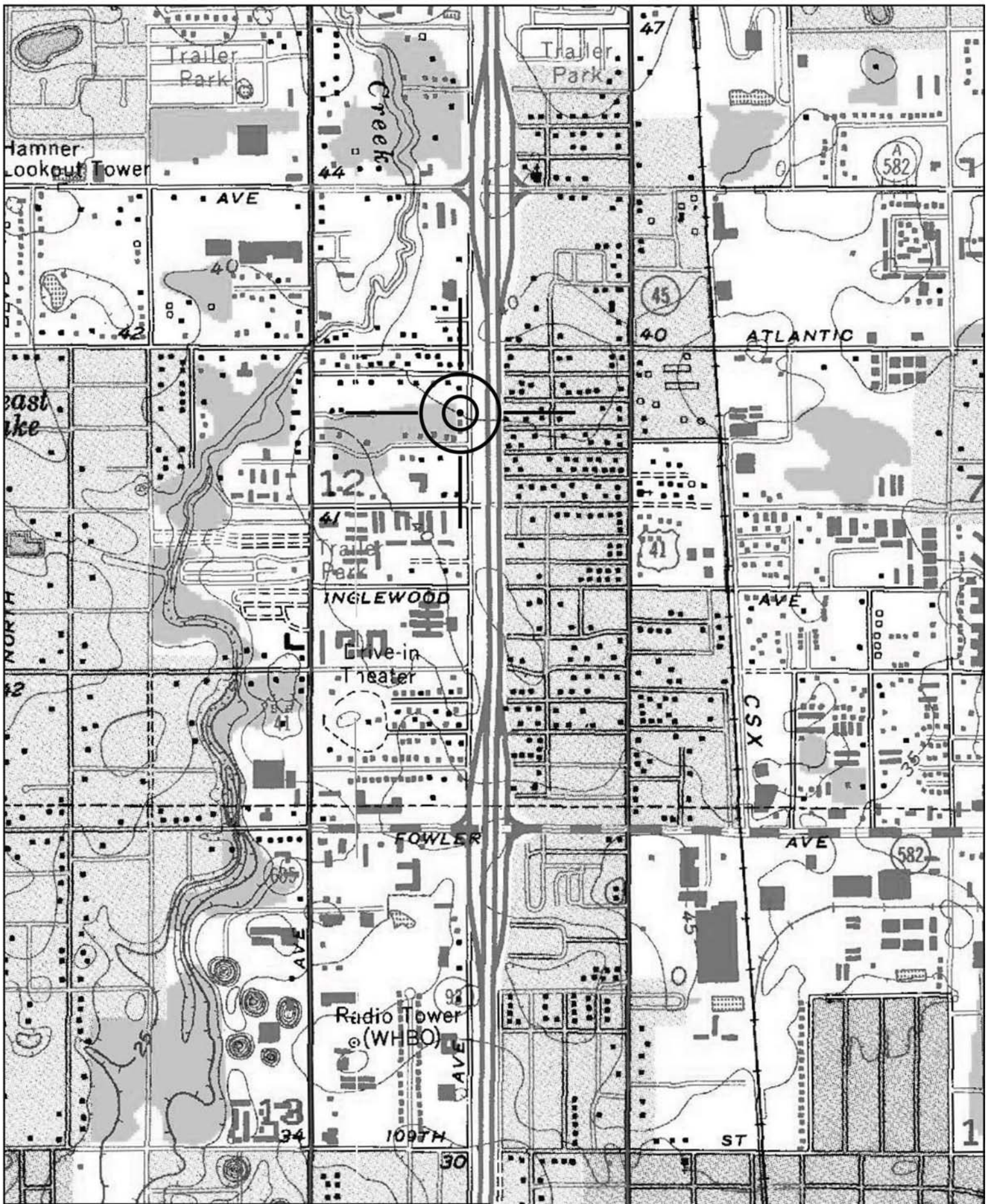
PHOTOGRAPH




SKETCH MAP



# USGS QUADRANGLE MAP



Location of 8HI12875  
USGS Quadrangle: Sulphur Springs (1956 PR 1981)



Original  
 Update



# HISTORICAL STRUCTURE FORM

## FLORIDA MASTER SITE FILE

Version 4.0 1/07

Site #8 **HI12871**  
Field Date 1-30-2015  
Form Date 2-13-2015  
Recorder # 633

Shaded Fields represent the minimum acceptable level of documentation.  
Consult the *Guide to Historical Structure Forms* for detailed instructions.

Site Name(s) (address if none) 703 E 128th Ave Multiple Listing (DHR only) \_\_\_\_\_  
Survey Project Name I-275 Martin Luther King Blvd to N of Bearss Ave Survey # (DHR only) \_\_\_\_\_  
National Register Category (please check one)  building  structure  district  site  object  
Ownership:  private-profit  private-nonprofit  private-individual  private-nonspecific  city  county  state  federal  Native American  foreign  unknown

### LOCATION & MAPPING

Street Number 703 Direction E Street Name 128th Street Type Avenue Suffix Direction \_\_\_\_\_  
Address: \_\_\_\_\_  
Cross Streets (nearest/between) S side, b/w I-275 and N Taliaferro Ave  
USGS 7.5 Map Name SULPHUR SPRINGS USGS Date 1987 Plat or Other Map \_\_\_\_\_  
City / Town (within 3 miles) Tampa In City Limits?  yes  no  unknown County Hillsborough  
Township 28S Range 18E Section 12 1/4 section:  NW  SW  SE  NE Irregular-name: \_\_\_\_\_  
Tax Parcel # 021773-0000 Landgrant \_\_\_\_\_  
Subdivision Name Inglewood Park Block \_\_\_\_\_ Lot \_\_\_\_\_  
UTM Coordinates: Zone  16  17 Easting 357115 Northing 3104975  
Other Coordinates: X: \_\_\_\_\_ Y: \_\_\_\_\_ Coordinate System & Datum \_\_\_\_\_  
Name of Public Tract (e.g., park) \_\_\_\_\_

### HISTORY

Construction Year: 1955  approximately  year listed or earlier  year listed or later  
Original Use Private Residence (House/Cottage/Cabin) From (year): 1955 To (year): \_\_\_\_\_  
Current Use Private Residence (House/Cottage/Cabin) From (year): \_\_\_\_\_ To (year): 2015  
Other Use \_\_\_\_\_ From (year): \_\_\_\_\_ To (year): \_\_\_\_\_  
Moves:  yes  no  unknown Date: \_\_\_\_\_ Original address \_\_\_\_\_  
Alterations:  yes  no  unknown Date: c. 1970s Nature Windows/doors replaced  
Additions:  yes  no  unknown Date: c. 1970s Nature W screened in porch  
Architect (last name first): Unknown Builder (last name first): Unknown  
Ownership History (especially original owner, dates, profession, etc.) \_\_\_\_\_

Is the Resource Affected by a Local Preservation Ordinance?  yes  no  unknown Describe \_\_\_\_\_

### DESCRIPTION

Style Frame Vernacular Exterior Plan Rectangular Number of Stories 1  
Exterior Fabric(s) 1. Drop siding 2. \_\_\_\_\_ 3. \_\_\_\_\_  
Roof Type(s) 1. Gable 2. Shed 3. \_\_\_\_\_  
Roof Material(s) 1. Composition shingles 2. Built-up 3. \_\_\_\_\_  
Roof secondary strucs. (dormers etc.) 1. \_\_\_\_\_ 2. \_\_\_\_\_  
Windows (types, materials, etc.) Metal replacement 1/1 and 2/2 SHS windows are present.

Distinguishing Architectural Features (exterior or interior ornaments) The building features cornerboards and wood surrounds.

Ancillary Features / Outbuildings (record outbuildings, major landscape features; use continuation sheet if needed.) None observed

DHR USE ONLY		OFFICIAL EVALUATION		DHR USE ONLY	
NR List Date	SHPO – Appears to meet criteria for NR listing: <input type="checkbox"/> yes <input type="checkbox"/> no <input type="checkbox"/> insufficient info	Date	_____	Init.	_____
<input type="checkbox"/> Owner Objection	KEEPER – Determined eligible: <input type="checkbox"/> yes <input type="checkbox"/> no	Date	_____		
	NR Criteria for Evaluation: <input type="checkbox"/> a <input type="checkbox"/> b <input type="checkbox"/> c <input type="checkbox"/> d (see <i>National Register Bulletin 15</i> , p. 2)				

DESCRIPTION (continued)

Chimney: No. 0 Chimney Material(s): 1. Wood frame 2. Piers 3. Concrete Block
Structural System(s): 1. Wood frame 2. Piers 3. Concrete Block
Foundation Type(s): 1. Piers 2. Concrete Block
Foundation Material(s): 1. Concrete Block 2.
Main Entrance (stylistic details) At the N facade porch is a replacement wood door.

Porch Descriptions (types, locations, roof types, etc.) The building features a N roof extension porch with wood supports.

Condition (overall resource condition): [ ] excellent [x] good [ ] fair [ ] deteriorated [ ] ruinous

Narrative Description of Resource This FV style residence is rectangular in form with an E side gable portion that includes a N roof extension porch. At the W is a shed roof screened in porch addition.

Archaeological Remains [ ] Check if Archaeological Form Completed

RESEARCH METHODS (check all that apply)

- [x] FMSF record search (sites/surveys) [ ] library research [ ] building permits [ ] Sanborn maps
[ ] FL State Archives/photo collection [ ] city directory [ ] occupant/owner interview [ ] plat maps
[x] property appraiser / tax records [ ] newspaper files [ ] neighbor interview [ ] Public Lands Survey (DEP)
[x] cultural resource survey (CRAS) [ ] historic photos [ ] interior inspection [ ] HABS/HAER record search
[x] other methods (describe) Historic aerial and aerial photographs

Bibliographic References (give FMSF manuscript # if relevant, use continuation sheet if needed)

OPINION OF RESOURCE SIGNIFICANCE

Appears to meet the criteria for National Register listing individually? [ ] yes [x] no [ ] insufficient information

Appears to meet the criteria for National Register listing as part of a district? [ ] yes [x] no [ ] insufficient information

Explanation of Evaluation (required, whether significant or not; use separate sheet if needed) This building exhibits modifications and does not possess sufficient significance for individual listing in the National Register. It is located in an area of altered non-contiguous historic resources which would not comprise a historic district.

Area(s) of Historical Significance (see National Register Bulletin 15, p. 8 for categories: e.g. "architecture", "ethnic heritage", "community planning & development", etc.)

- 1. 2. 3. 4. 5. 6.

DOCUMENTATION

Accessible Documentation Not Filed with the Site File - including field notes, analysis notes, photos, plans and other important documents

- 1) Document type Field notes Maintaining organization Janus Research
Document description File or accession #'s
2) Document type Field maps Maintaining organization Janus Research
Document description File or accession #'s

RECORDER INFORMATION

Recorder Name Janus Research Affiliation Janus Research

Recorder Contact Information 1107 N. Ward St., Tampa FL 33607 / (813) 636-8200 / janus@janus-research.com
(address / phone / fax / e-mail)

Required Attachments


- 1 USGS 7.5' MAP WITH STRUCTURE LOCATION PINPOINTED IN RED
2 LARGE SCALE STREET, PLAT OR PARCEL MAP (available from most property appraiser web sites)
3 PHOTO OF MAIN FACADE, ARCHIVAL B&W PRINT OR DIGITAL IMAGE FILE
If submitting an image file, it must be included on disk or CD AND in hard copy format (plain paper is acceptable). Digital image must be at least 1600 x 1200 pixels, 24-bit color, jpeg or tiff.



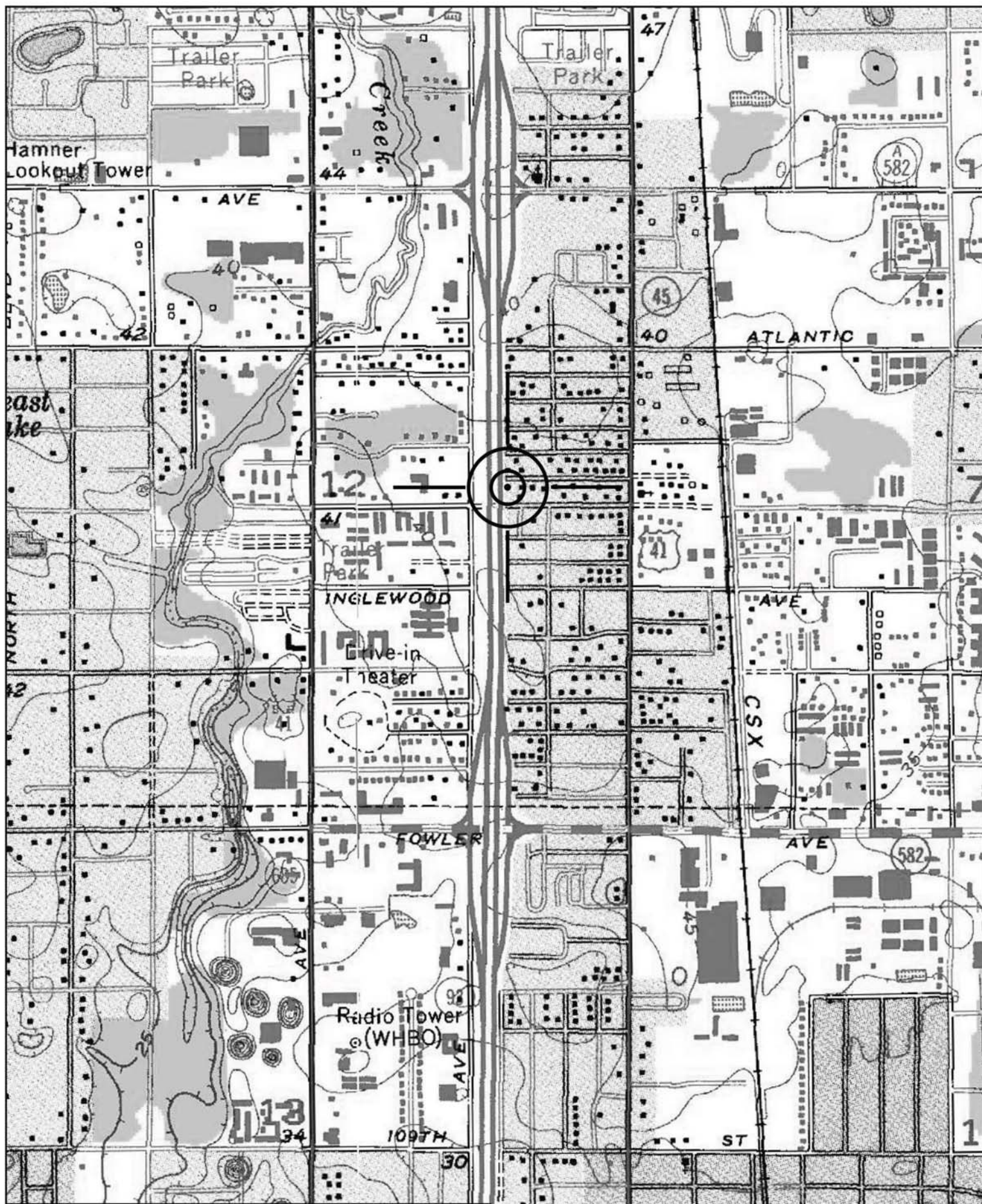
PHOTOGRAPH




SKETCH MAP



# USGS QUADRANGLE MAP



Location of 8HI12871  
USGS Quadrangle: Sulphur Springs (1956 PR 1981)



Original  
 Update



# HISTORICAL STRUCTURE FORM

## FLORIDA MASTER SITE FILE

Version 4.0 1/07

Site #8 **HI12872**  
Field Date 2-9-2015  
Form Date 3-5-2015  
Recorder # 514

Shaded Fields represent the minimum acceptable level of documentation.  
Consult the *Guide to Historical Structure Forms* for detailed instructions.

Site Name(s) (address if none) 12810 N Central Ave Multiple Listing (DHR only) \_\_\_\_\_  
Survey Project Name I-275 Martin Luther King Blvd to N of Bearss Ave Survey # (DHR only) \_\_\_\_\_  
National Register Category (please check one)  building  structure  district  site  object  
Ownership:  private-profit  private-nonprofit  private-individual  private-nonspecific  city  county  state  federal  Native American  foreign  unknown

### LOCATION & MAPPING

Street Number 12810 Direction N Street Name Central Street Type Avenue Suffix Direction \_\_\_\_\_  
Address: \_\_\_\_\_  
Cross Streets (nearest / between) NW corner of N Central Ave and Hoffman Blvd  
USGS 7.5 Map Name SULPHUR SPRINGS USGS Date 1987 Plat or Other Map \_\_\_\_\_  
City / Town (within 3 miles) Tampa In City Limits?  yes  no  unknown County Hillsborough  
Township 28S Range 18E Section 12 ¼ section:  NW  SW  SE  NE Irregular-name: \_\_\_\_\_  
Tax Parcel # 018146-0000 Landgrant \_\_\_\_\_  
Subdivision Name North Tampa Heights Block \_\_\_\_\_ Lot \_\_\_\_\_  
UTM Coordinates: Zone  16  17 Easting 356963 Northing 3105099  
Other Coordinates: X: \_\_\_\_\_ Y: \_\_\_\_\_ Coordinate System & Datum \_\_\_\_\_  
Name of Public Tract (e.g., park) \_\_\_\_\_

### HISTORY

Construction Year: 1957  approximately  year listed or earlier  year listed or later  
Original Use Private Residence (House/Cottage/Cabin) From (year): 1957 To (year): \_\_\_\_\_  
Current Use Private Residence (House/Cottage/Cabin) From (year): \_\_\_\_\_ To (year): 2015  
Other Use \_\_\_\_\_ From (year): \_\_\_\_\_ To (year): \_\_\_\_\_  
Moves:  yes  no  unknown Date: \_\_\_\_\_ Original address \_\_\_\_\_  
Alterations:  yes  no  unknown Date: c. 1990s Nature Windows/doors replaced, re-stuccoed  
Additions:  yes  no  unknown Date: c. 1990s Nature W flat roof, W screened porch  
Architect (last name first): Unknown Builder (last name first): Unknown  
Ownership History (especially original owner, dates, profession, etc.) \_\_\_\_\_

Is the Resource Affected by a Local Preservation Ordinance?  yes  no  unknown Describe \_\_\_\_\_

### DESCRIPTION

Style Masonry Vernacular Exterior Plan Rectangular Number of Stories 1  
Exterior Fabric(s) 1. Stucco 2. \_\_\_\_\_ 3. \_\_\_\_\_  
Roof Type(s) 1. Gable 2. Flat 3. \_\_\_\_\_  
Roof Material(s) 1. Composition shingles 2. \_\_\_\_\_ 3. \_\_\_\_\_  
Roof secondary strucs. (dormers etc.) 1. \_\_\_\_\_ 2. \_\_\_\_\_  
Windows (types, materials, etc.) Metal replacement 1/1 SHS windows are present.

Distinguishing Architectural Features (exterior or interior ornaments) The building features faux brick veneer at the E and concrete sills.

Ancillary Features / Outbuildings (record outbuildings, major landscape features; use continuation sheet if needed.) None observed

DHR USE ONLY		OFFICIAL EVALUATION		DHR USE ONLY	
NR List Date	SHPO – Appears to meet criteria for NR listing: <input type="checkbox"/> yes <input type="checkbox"/> no <input type="checkbox"/> insufficient info	Date	_____	Init.	_____
<input type="checkbox"/> Owner Objection	KEEPER – Determined eligible: <input type="checkbox"/> yes <input type="checkbox"/> no	Date	_____		
	NR Criteria for Evaluation: <input type="checkbox"/> a <input type="checkbox"/> b <input type="checkbox"/> c <input type="checkbox"/> d (see <i>National Register Bulletin 15</i> , p. 2)				

DESCRIPTION (continued)

Chimney: No. 0 Chimney Material(s): 1. Concrete block 2.
Structural System(s): 1. Concrete block 2. 3.
Foundation Type(s): 1. Continuous 2.
Foundation Material(s): 1. Concrete Block 2.
Main Entrance (stylistic details) There is a replacement metal door within the E entrance porch.

Porch Descriptions (types, locations, roof types, etc.) The E entrance porch is recessed at the SE corner of the building and incorporates faux brick veneer detailing.

Condition (overall resource condition): [ ]excellent [x]good [ ]fair [ ]deteriorated [ ]ruinous

Narrative Description of Resource This MV style residence is rectangular in form with a main side gable roof and SE corner recessed main entrance. At W elevation is a flat roof addition and a shed roof screened in porch addition. The building appears to be re-stuccoed NH.

Archaeological Remains [ ]Check if Archaeological Form Completed

RESEARCH METHODS (check all that apply)

- [x]FMSF record search (sites/surveys) [ ]library research [ ]building permits [ ]Sanborn maps
[ ]FL State Archives/photo collection [ ]city directory [ ]occupant/owner interview [ ]plat maps
[x]property appraiser / tax records [ ]newspaper files [ ]neighbor interview [ ]Public Lands Survey (DEP)
[x]cultural resource survey (CRAS) [ ]historic photos [ ]interior inspection [ ]HABS/HAER record search
[x]other methods (describe) Historic aerial and aerial photographs

Bibliographic References (give FMSF manuscript # if relevant, use continuation sheet if needed)

OPINION OF RESOURCE SIGNIFICANCE

Appears to meet the criteria for National Register listing individually? [ ]yes [x]no [ ]insufficient information
Appears to meet the criteria for National Register listing as part of a district? [ ]yes [x]no [ ]insufficient information

Explanation of Evaluation (required, whether significant or not; use separate sheet if needed) This building exhibits modifications and does not possess sufficient significance for individual listing in the National Register. It is located in an area which would not comprise a National Register historic district.

Area(s) of Historical Significance (see National Register Bulletin 15, p. 8 for categories: e.g. "architecture", "ethnic heritage", "community planning & development", etc.)
1. 3. 5.
2. 4. 6.

DOCUMENTATION

Accessible Documentation Not Filed with the Site File - including field notes, analysis notes, photos, plans and other important documents
1) Document type Field notes Maintaining organization Janus Research
Document description File or accession #'s
2) Document type Field maps Maintaining organization Janus Research
Document description File or accession #'s

RECORDER INFORMATION

Recorder Name Janus Research Affiliation Janus Research
Recorder Contact Information 1107 N. Ward St., Tampa FL 33607 / (813) 636-8200 / janus@janus-research.com
(address / phone / fax / e-mail)

Required Attachments
1 USGS 7.5' MAP WITH STRUCTURE LOCATION PINPOINTED IN RED
2 LARGE SCALE STREET, PLAT OR PARCEL MAP (available from most property appraiser web sites)
3 PHOTO OF MAIN FACADE, ARCHIVAL B&W PRINT OR DIGITAL IMAGE FILE
If submitting an image file, it must be included on disk or CD AND in hard copy format (plain paper is acceptable). Digital image must be at least 1600 x 1200 pixels, 24-bit color, jpeg or tiff.

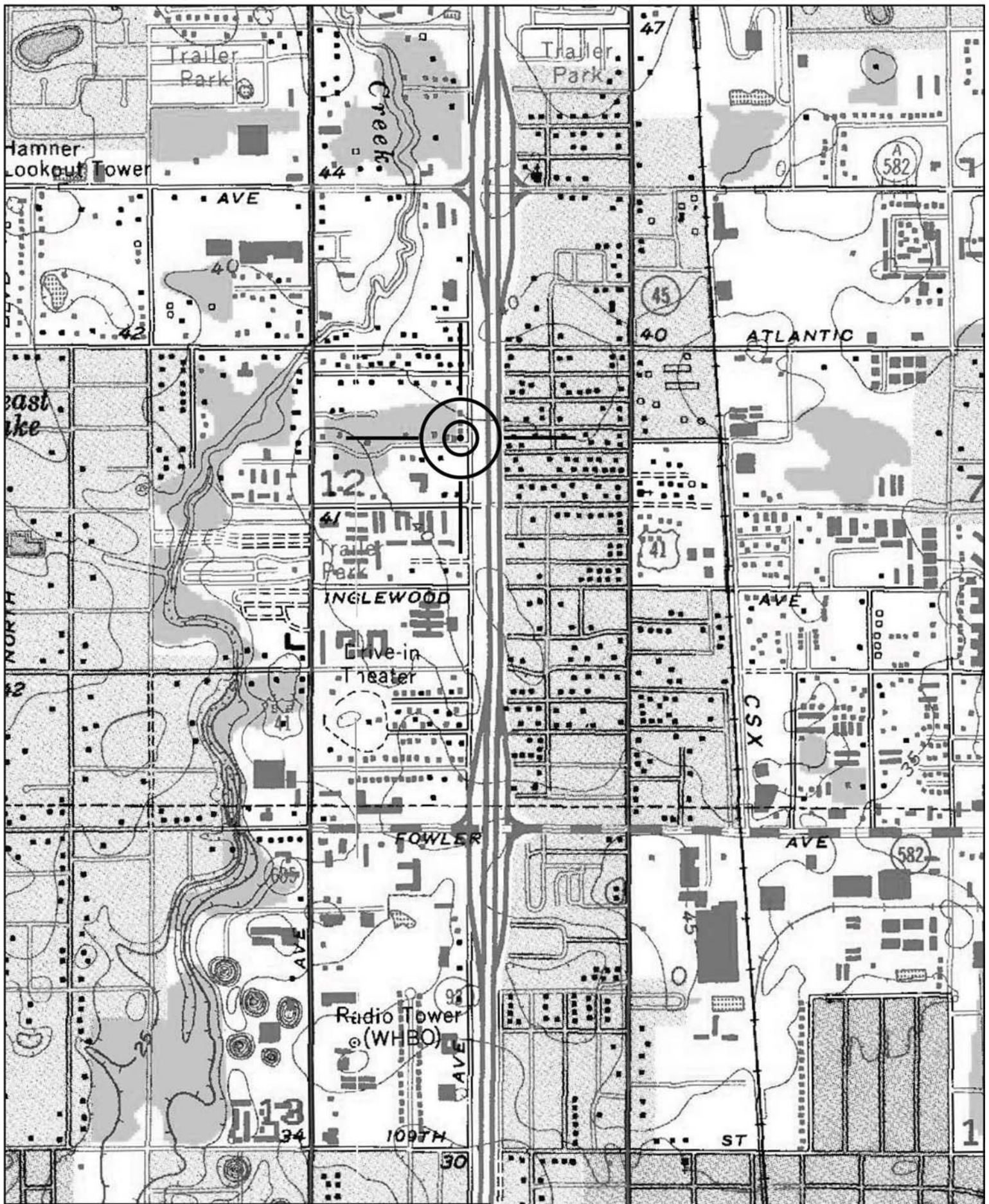
PHOTOGRAPH



SKETCH MAP



# USGS QUADRANGLE MAP



Location of 8HI12872  
USGS Quadrangle: Sulphur Springs (1956 PR 1981)



Original  
 Update



# HISTORICAL STRUCTURE FORM

## FLORIDA MASTER SITE FILE

Version 4.0 1/07

Site #8 **HI12885**  
Field Date 1-30-2015  
Form Date 2-16-2015  
Recorder # 638

Shaded Fields represent the minimum acceptable level of documentation.  
Consult the *Guide to Historical Structure Forms* for detailed instructions.

Site Name(s) (address if none) 702 E Orange Ave Multiple Listing (DHR only) \_\_\_\_\_  
Survey Project Name I-275 Martin Luther King Blvd to N of Bearss Ave Survey # (DHR only) \_\_\_\_\_  
National Register Category (please check one)  building  structure  district  site  object  
Ownership:  private-profit  private-nonprofit  private-individual  private-nonspecific  city  county  state  federal  Native American  foreign  unknown

### LOCATION & MAPPING

Address: 702 E Orange Avenue  
Cross Streets (nearest/between) N side, b/w I-275 and Summit Ave  
USGS 7.5 Map Name SULPHUR SPRINGS USGS Date 1987 Plat or Other Map \_\_\_\_\_  
City / Town (within 3 miles) Tampa In City Limits?  yes  no  unknown County Hillsborough  
Township 28S Range 18E Section 01 1/4 section:  NW  SW  SE  NE Irregular-name: \_\_\_\_\_  
Tax Parcel # 017933-0000 Landgrant \_\_\_\_\_  
Subdivision Name Nebraska Ave Terrace Block \_\_\_\_\_ Lot \_\_\_\_\_  
UTM Coordinates: Zone  16  17 Easting 357136 Northing 3105826  
Other Coordinates: X: \_\_\_\_\_ Y: \_\_\_\_\_ Coordinate System & Datum \_\_\_\_\_  
Name of Public Tract (e.g., park) \_\_\_\_\_

### HISTORY

Construction Year: 1958  approximately  year listed or earlier  year listed or later  
Original Use Private Residence (House/Cottage/Cabin) From (year): 1958 To (year): c1980  
Current Use Duplex From (year): c1980 To (year): 2015  
Other Use \_\_\_\_\_ From (year): \_\_\_\_\_ To (year): \_\_\_\_\_  
Moves:  yes  no  unknown Date: \_\_\_\_\_ Original address \_\_\_\_\_  
Alterations:  yes  no  unknown Date: c. 1980s Nature Windows/doors, stucco, faux shutters  
Additions:  yes  no  unknown Date: c. 1980s Nature Flat roof E and W porch additions  
Architect (last name first): Unknown Builder (last name first): Unknown  
Ownership History (especially original owner, dates, profession, etc.) \_\_\_\_\_

Is the Resource Affected by a Local Preservation Ordinance?  yes  no  unknown Describe \_\_\_\_\_

### DESCRIPTION

Style Frame Vernacular Exterior Plan Irregular Number of Stories 1  
Exterior Fabric(s) 1. Stucco 2. \_\_\_\_\_ 3. \_\_\_\_\_  
Roof Type(s) 1. Gable 2. Flat 3. \_\_\_\_\_  
Roof Material(s) 1. Built-up 2. \_\_\_\_\_ 3. \_\_\_\_\_  
Roof secondary strucs. (dormers etc.) 1. \_\_\_\_\_ 2. \_\_\_\_\_  
Windows (types, materials, etc.) Metal replacement 2/2 SHS and multi-light jalousie windows are present.

Distinguishing Architectural Features (exterior or interior ornaments) The building features a NH textured stucco treatment, faux shutters, and vents.

Ancillary Features / Outbuildings (record outbuildings, major landscape features; use continuation sheet if needed.) This building is on the same parcel as the residence immediately to the E, 704 Orange Ave E.

DHR USE ONLY		OFFICIAL EVALUATION		DHR USE ONLY	
NR List Date	SHPO – Appears to meet criteria for NR listing: <input type="checkbox"/> yes <input type="checkbox"/> no <input type="checkbox"/> insufficient info	Date	_____	Init.	_____
<input type="checkbox"/> Owner Objection	KEEPER – Determined eligible: <input type="checkbox"/> yes <input type="checkbox"/> no	Date	_____		
	NR Criteria for Evaluation: <input type="checkbox"/> a <input type="checkbox"/> b <input type="checkbox"/> c <input type="checkbox"/> d (see <i>National Register Bulletin 15</i> , p. 2)				

DESCRIPTION (continued)

Chimney: No. 0 Chimney Material(s): 1. Wood frame 2. Piers 3. Concrete Block
Structural System(s): 1. Wood frame 2. Piers 3. Concrete Block
Foundation Type(s): 1. Piers 2. Concrete Block
Foundation Material(s): 1. Concrete Block 2.
Main Entrance (stylistic details) At the S and E are replacement doors.

Porch Descriptions (types, locations, roof types, etc.) There are identical S and E flat roof addition porches with wood supports and railing.

Condition (overall resource condition): [ ]excellent [x]good [ ]fair [ ]deteriorated [ ]ruinous

Narrative Description of Resource This FV style former residence is irregular in form with a main front gable roof and S and E flat roof porch additions. A S historic porch has likely been enclosed and the building has sustained a NH stucco treatment.

Archaeological Remains [ ]Check if Archaeological Form Completed

RESEARCH METHODS (check all that apply)

- [x]FMSF record search (sites/surveys) [ ]library research [ ]building permits [ ]Sanborn maps
[ ]FL State Archives/photo collection [ ]city directory [ ]occupant/owner interview [ ]plat maps
[x]property appraiser / tax records [ ]newspaper files [ ]neighbor interview [ ]Public Lands Survey (DEP)
[x]cultural resource survey (CRAS) [ ]historic photos [ ]interior inspection [ ]HABS/HAER record search
[x]other methods (describe) Historic aerial and aerial photographs

Bibliographic References (give FMSF manuscript # if relevant, use continuation sheet if needed)

OPINION OF RESOURCE SIGNIFICANCE

Appears to meet the criteria for National Register listing individually? [ ]yes [x]no [ ]insufficient information
Appears to meet the criteria for National Register listing as part of a district? [ ]yes [x]no [ ]insufficient information

Explanation of Evaluation (required, whether significant or not; use separate sheet if needed) This building exhibits modifications and does not possess sufficient significance for individual listing in the National Register. It is located in an area of altered non-contiguous historic resources which would not comprise a historic district.

Area(s) of Historical Significance (see National Register Bulletin 15, p. 8 for categories: e.g. "architecture", "ethnic heritage", "community planning & development", etc.)
1. 3. 5.
2. 4. 6.

DOCUMENTATION

- Accessible Documentation Not Filed with the Site File - including field notes, analysis notes, photos, plans and other important documents
1) Document type Field notes Maintaining organization Janus Research
Document description File or accession #'s
2) Document type Field maps Maintaining organization Janus Research
Document description File or accession #'s

RECORDER INFORMATION

Recorder Name Janus Research Affiliation Janus Research
Recorder Contact Information 1107 N. Ward St., Tampa FL 33607 / (813) 636-8200 / janus@janus-research.com
(address / phone / fax / e-mail)

Required Attachments
1 USGS 7.5' MAP WITH STRUCTURE LOCATION PINPOINTED IN RED
2 LARGE SCALE STREET, PLAT OR PARCEL MAP (available from most property appraiser web sites)
3 PHOTO OF MAIN FACADE, ARCHIVAL B&W PRINT OR DIGITAL IMAGE FILE
If submitting an image file, it must be included on disk or CD AND in hard copy format (plain paper is acceptable). Digital image must be at least 1600 x 1200 pixels, 24-bit color, jpeg or tiff.



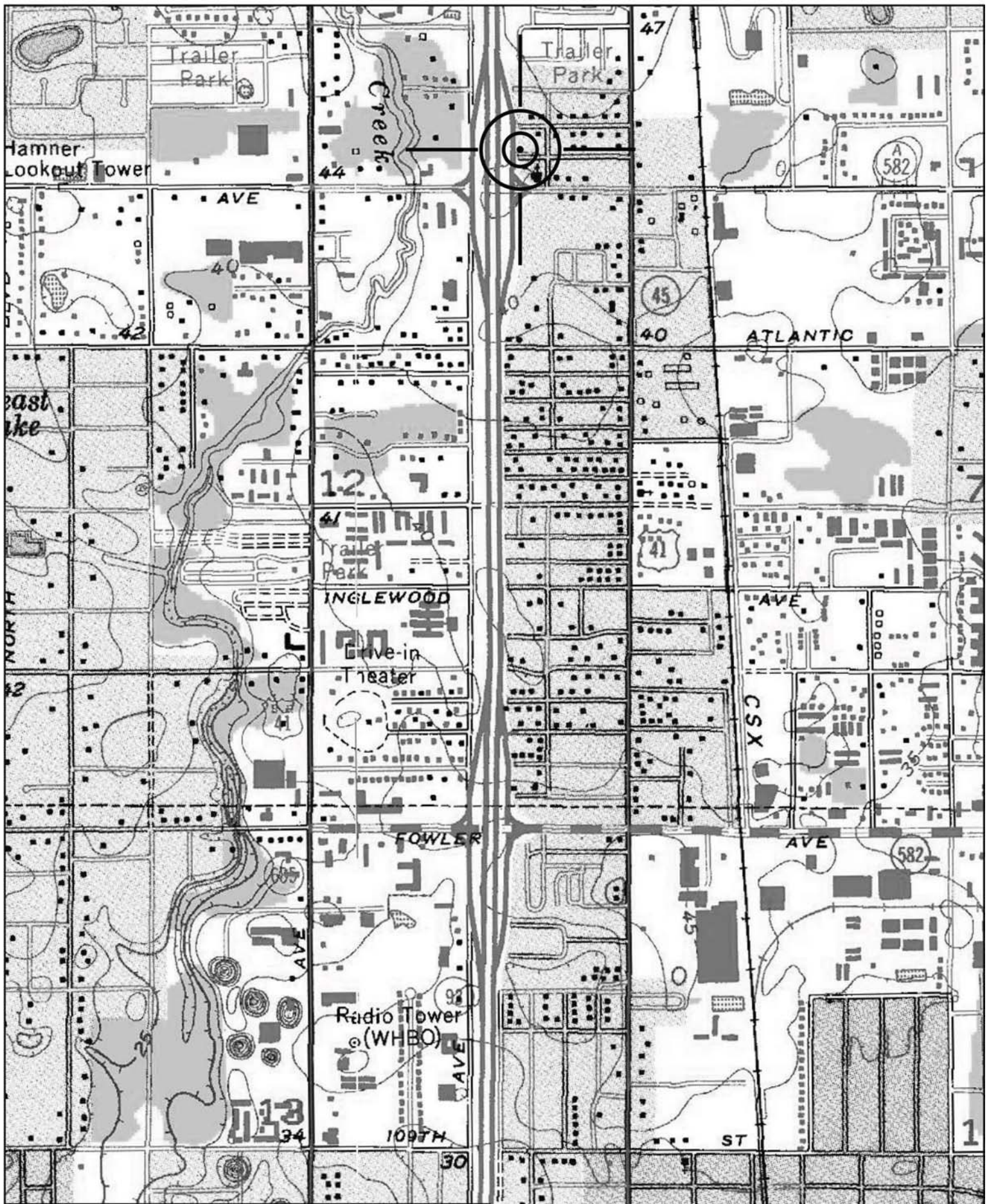
PHOTOGRAPH



SKETCH MAP



# USGS QUADRANGLE MAP



Location of 8HI12885  
USGS Quadrangle: Sulphur Springs (1956 PR 1981)



Original  
 Update



# HISTORICAL STRUCTURE FORM

## FLORIDA MASTER SITE FILE

Version 4.0 1/07

Site #8 **HI12876**  
Field Date 2-9-2015  
Form Date 3-5-2015  
Recorder # 518

Shaded Fields represent the minimum acceptable level of documentation.  
Consult the *Guide to Historical Structure Forms* for detailed instructions.

Site Name(s) (address if none) 12912 N Central Ave Multiple Listing (DHR only) \_\_\_\_\_  
Survey Project Name I-275 Martin Luther King Blvd to N of Bearss Ave Survey # (DHR only) \_\_\_\_\_  
National Register Category (please check one)  building  structure  district  site  object  
Ownership:  private-profit  private-nonprofit  private-individual  private-nonspecific  city  county  state  federal  Native American  foreign  unknown

### LOCATION & MAPPING

Street Number 12912 Direction N Street Name Central Street Type Avenue Suffix Direction \_\_\_\_\_  
Address: \_\_\_\_\_  
Cross Streets (nearest/between) W side, b/w Hoffman Blvd and E 130th Ave  
USGS 7.5 Map Name SULPHUR SPRINGS USGS Date 1987 Plat or Other Map \_\_\_\_\_  
City / Town (within 3 miles) Tampa In City Limits?  yes  no  unknown County Hillsborough  
Township 28S Range 18E Section 12 ¼ section:  NW  SW  SE  NE Irregular-name: \_\_\_\_\_  
Tax Parcel # 018128-0000 Landgrant \_\_\_\_\_  
Subdivision Name North Tampa Heights Block \_\_\_\_\_ Lot \_\_\_\_\_  
UTM Coordinates: Zone  16  17 Easting 356966 Northing 3105201  
Other Coordinates: X: \_\_\_\_\_ Y: \_\_\_\_\_ Coordinate System & Datum \_\_\_\_\_  
Name of Public Tract (e.g., park) \_\_\_\_\_

### HISTORY

Construction Year: 1949  approximately  year listed or earlier  year listed or later  
Original Use Private Residence (House/Cottage/Cabin) From (year): 1949 To (year): \_\_\_\_\_  
Current Use Private Residence (House/Cottage/Cabin) From (year): \_\_\_\_\_ To (year): 2015  
Other Use \_\_\_\_\_ From (year): \_\_\_\_\_ To (year): \_\_\_\_\_  
Moves:  yes  no  unknown Date: \_\_\_\_\_ Original address \_\_\_\_\_  
Alterations:  yes  no  unknown Date: 1960s-1980s Nature Windows/doors, vinyl, porch encl  
Additions:  yes  no  unknown Date: c. 1960s Nature S gable addition  
Architect (last name first): Unknown Builder (last name first): Unknown  
Ownership History (especially original owner, dates, profession, etc.) \_\_\_\_\_

Is the Resource Affected by a Local Preservation Ordinance?  yes  no  unknown Describe \_\_\_\_\_

### DESCRIPTION

Style Frame Vernacular Exterior Plan Rectangular Number of Stories 1  
Exterior Fabric(s) 1. Vinyl 2. \_\_\_\_\_ 3. \_\_\_\_\_  
Roof Type(s) 1. Gable 2. \_\_\_\_\_ 3. \_\_\_\_\_  
Roof Material(s) 1. Composition shingles 2. \_\_\_\_\_ 3. \_\_\_\_\_  
Roof secondary strucs. (dormers etc.) 1. \_\_\_\_\_ 2. \_\_\_\_\_  
Windows (types, materials, etc.) Metal replacement 1/1 and 2/2 SHS windows are present.

Distinguishing Architectural Features (exterior or interior ornaments) The building features a integral planter at the E, faux shutters, and metal awnings.

Ancillary Features / Outbuildings (record outbuildings, major landscape features; use continuation sheet if needed.) There is a c. 1949 FV style cottage to the S with a gable roof.

DHR USE ONLY		OFFICIAL EVALUATION		DHR USE ONLY	
NR List Date _____	SHPO – Appears to meet criteria for NR listing: <input type="checkbox"/> yes <input type="checkbox"/> no <input type="checkbox"/> insufficient info	Date _____	Init. _____		
<input type="checkbox"/> Owner Objection	KEEPER – Determined eligible: <input type="checkbox"/> yes <input type="checkbox"/> no	Date _____			
	NR Criteria for Evaluation: <input type="checkbox"/> a <input type="checkbox"/> b <input type="checkbox"/> c <input type="checkbox"/> d (see <i>National Register Bulletin 15</i> , p. 2)				

DESCRIPTION (continued)

Chimney: No. 0 Chimney Material(s): 1. 2.
Structural System(s): 1. Wood frame 2. 3.
Foundation Type(s): 1. Piers 2.
Foundation Material(s): 1. 2.
Main Entrance (stylistic details) The main entrance is at the S elevation of the E enclosed porch and incorporates a replacement door.
Porch Descriptions (types, locations, roof types, etc.) None observed

Condition (overall resource condition): [ ]excellent [x]good [ ]fair [ ]deteriorated [ ]ruinous
Narrative Description of Resource This FV style residence is rectangular in form with a main side gable roof and E roof extension enclosed porch. The building has been re-clad in vinyl siding.

Archaeological Remains [ ]Check if Archaeological Form Completed

RESEARCH METHODS (check all that apply)

- [x]FMSF record search (sites/surveys) [ ]library research [ ]building permits [ ]Sanborn maps
[ ]FL State Archives/photo collection [ ]city directory [ ]occupant/owner interview [ ]plat maps
[x]property appraiser / tax records [ ]newspaper files [ ]neighbor interview [ ]Public Lands Survey (DEP)
[x]cultural resource survey (CRAS) [ ]historic photos [ ]interior inspection [ ]HABS/HAER record search
[x]other methods (describe) Historic aerial and aerial photographs

Bibliographic References (give FMSF manuscript # if relevant, use continuation sheet if needed)

OPINION OF RESOURCE SIGNIFICANCE

Appears to meet the criteria for National Register listing individually? [ ]yes [x]no [ ]insufficient information
Appears to meet the criteria for National Register listing as part of a district? [ ]yes [x]no [ ]insufficient information
Explanation of Evaluation (required, whether significant or not; use separate sheet if needed) This building exhibits modifications and does not possess sufficient significance for individual listing in the National Register. It is located in an area which would not comprise a National Register historic district.
Area(s) of Historical Significance (see National Register Bulletin 15, p. 8 for categories: e.g. "architecture", "ethnic heritage", "community planning & development", etc.)
1. 3. 5.
2. 4. 6.

DOCUMENTATION

Accessible Documentation Not Filed with the Site File - including field notes, analysis notes, photos, plans and other important documents
1) Document type Field notes Maintaining organization Janus Research
Document description File or accession #'s
2) Document type Field maps Maintaining organization Janus Research
Document description File or accession #'s

RECORDER INFORMATION

Recorder Name Janus Research Affiliation Janus Research
Recorder Contact Information 1107 N. Ward St., Tampa FL 33607 / (813) 636-8200 / janus@janus-research.com
(address / phone / fax / e-mail)

Required Attachments
1 USGS 7.5' MAP WITH STRUCTURE LOCATION PINPOINTED IN RED
2 LARGE SCALE STREET, PLAT OR PARCEL MAP (available from most property appraiser web sites)
3 PHOTO OF MAIN FACADE, ARCHIVAL B&W PRINT OR DIGITAL IMAGE FILE
If submitting an image file, it must be included on disk or CD AND in hard copy format (plain paper is acceptable). Digital image must be at least 1600 x 1200 pixels, 24-bit color, jpeg or tiff.

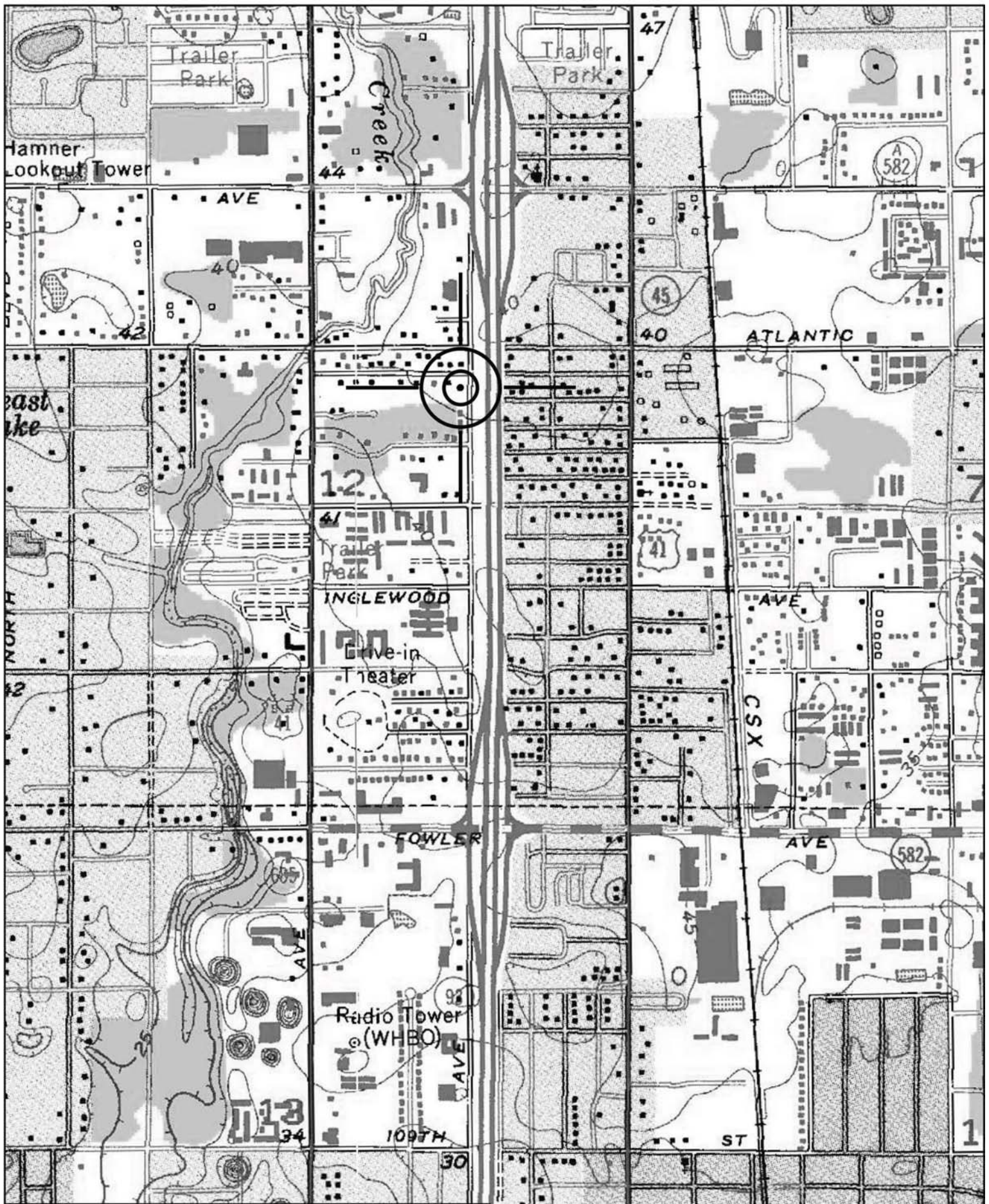
PHOTOGRAPH



SKETCH MAP



# USGS QUADRANGLE MAP



Location of 8HI12876  
USGS Quadrangle: Sulphur Springs (1956 PR 1981)



Original  
 Update



# HISTORICAL STRUCTURE FORM

## FLORIDA MASTER SITE FILE

Version 4.0 1/07

Site #8 **HI12879**  
Field Date 2-9-2015  
Form Date 3-5-2015  
Recorder # 519

Shaded Fields represent the minimum acceptable level of documentation.  
Consult the *Guide to Historical Structure Forms* for detailed instructions.

Site Name(s) (address if none) 324 E 131st Avenue Multiple Listing (DHR only) \_\_\_\_\_  
Survey Project Name I-275 Martin Luther King Blvd to N of Bearss Ave Survey # (DHR only) \_\_\_\_\_  
National Register Category (please check one)  building  structure  district  site  object  
Ownership:  private-profit  private-nonprofit  private-individual  private-nonspecific  city  county  state  federal  Native American  foreign  unknown

### LOCATION & MAPPING

Street Number 324 Direction E Street Name 131st Street Type Avenue Suffix Direction \_\_\_\_\_  
Address: \_\_\_\_\_  
Cross Streets (nearest / between) NW corner of N Central Ave and E 131st Ave  
USGS 7.5 Map Name SULPHUR SPRINGS USGS Date 1987 Plat or Other Map \_\_\_\_\_  
City / Town (within 3 miles) Tampa In City Limits?  yes  no  unknown County Hillsborough  
Township 28S Range 18E Section 12 ¼ section:  NW  SW  SE  NE Irregular-name: \_\_\_\_\_  
Tax Parcel # 021971-0000 Landgrant \_\_\_\_\_  
Subdivision Name North Tampa Heights Block \_\_\_\_\_ Lot \_\_\_\_\_  
UTM Coordinates: Zone  16  17 Easting 356977 Northing 3105346  
Other Coordinates: X: \_\_\_\_\_ Y: \_\_\_\_\_ Coordinate System & Datum \_\_\_\_\_  
Name of Public Tract (e.g., park) \_\_\_\_\_

### HISTORY

Construction Year: 1951  approximately  year listed or earlier  year listed or later  
Original Use Private Residence (House/Cottage/Cabin) From (year): 1951 To (year): \_\_\_\_\_  
Current Use Private Residence (House/Cottage/Cabin) From (year): \_\_\_\_\_ To (year): 2015  
Other Use \_\_\_\_\_ From (year): \_\_\_\_\_ To (year): \_\_\_\_\_  
Moves:  yes  no  unknown Date: \_\_\_\_\_ Original address \_\_\_\_\_  
Alterations:  yes  no  unknown Date: c. 1980s Nature Entrance alt, windows, stucco, awnings  
Additions:  yes  no  unknown Date: \_\_\_\_\_ Nature \_\_\_\_\_  
Architect (last name first): Unknown Builder (last name first): Unknown  
Ownership History (especially original owner, dates, profession, etc.) \_\_\_\_\_

Is the Resource Affected by a Local Preservation Ordinance?  yes  no  unknown Describe \_\_\_\_\_

### DESCRIPTION

Style Frame Vernacular Exterior Plan Irregular Number of Stories 1  
Exterior Fabric(s) 1. Stucco 2. \_\_\_\_\_ 3. \_\_\_\_\_  
Roof Type(s) 1. Gable 2. \_\_\_\_\_ 3. \_\_\_\_\_  
Roof Material(s) 1. Composition shingles 2. \_\_\_\_\_ 3. \_\_\_\_\_  
Roof secondary strucs. (dormers etc.) 1. \_\_\_\_\_ 2. \_\_\_\_\_  
Windows (types, materials, etc.) Metal replacement 6/6 and 8/8 SHS windows are present.

Distinguishing Architectural Features (exterior or interior ornaments) The building features a NH textured stucco treatment, NH arched opening at the S entrance, and NH corrugated metal awnings.

Ancillary Features / Outbuildings (record outbuildings, major landscape features; use continuation sheet if needed.) There is a 2-car gable roof garage to the N of CB construction.

DHR USE ONLY		OFFICIAL EVALUATION		DHR USE ONLY	
NR List Date	SHPO – Appears to meet criteria for NR listing: <input type="checkbox"/> yes <input type="checkbox"/> no <input type="checkbox"/> insufficient info	Date	_____	Init.	_____
<input type="checkbox"/> Owner Objection	KEEPER – Determined eligible: <input type="checkbox"/> yes <input type="checkbox"/> no	Date	_____		
	NR Criteria for Evaluation: <input type="checkbox"/> a <input type="checkbox"/> b <input type="checkbox"/> c <input type="checkbox"/> d (see <i>National Register Bulletin 15</i> , p. 2)				

DESCRIPTION (continued)

Chimney: No. 0 Chimney Material(s): 1. Wood frame 2. Piers 3. Concrete Block
Structural System(s): 1. Wood frame 2. Piers 3. Concrete Block
Foundation Type(s): 1. Piers 2. Concrete Block
Foundation Material(s): 1. Concrete Block 2.
Main Entrance (stylistic details) There is a replacement door within the altered S porch.

Porch Descriptions (types, locations, roof types, etc.) The S entrance porch is beneath a front gable extension and has been altered with the addition of masonry stuccoed walls.

Condition (overall resource condition): [ ] excellent [x] good [ ] fair [ ] deteriorated [ ] ruinous

Narrative Description of Resource This FV style residence is irregular in form with a main side gable roof and S front gable extension altered porch. The building has been NH stuccoed and retains very little historic fabric.

Archaeological Remains [ ] Check if Archaeological Form Completed

RESEARCH METHODS (check all that apply)

- [x] FMSF record search (sites/surveys) [ ] library research [ ] building permits [ ] Sanborn maps
[ ] FL State Archives/photo collection [ ] city directory [ ] occupant/owner interview [ ] plat maps
[x] property appraiser / tax records [ ] newspaper files [ ] neighbor interview [ ] Public Lands Survey (DEP)
[x] cultural resource survey (CRAS) [ ] historic photos [ ] interior inspection [ ] HABS/HAER record search
[x] other methods (describe) Historic aerial and aerial photographs

Bibliographic References (give FMSF manuscript # if relevant, use continuation sheet if needed)

OPINION OF RESOURCE SIGNIFICANCE

Appears to meet the criteria for National Register listing individually? [ ] yes [x] no [ ] insufficient information
Appears to meet the criteria for National Register listing as part of a district? [ ] yes [x] no [ ] insufficient information

Explanation of Evaluation (required, whether significant or not; use separate sheet if needed) This building exhibits modifications and does not possess sufficient significance for individual listing in the National Register. It is located in an area which would not comprise a National Register historic district.

Area(s) of Historical Significance (see National Register Bulletin 15, p. 8 for categories: e.g. "architecture", "ethnic heritage", "community planning & development", etc.)
1. 2. 3. 4. 5. 6.

DOCUMENTATION

Accessible Documentation Not Filed with the Site File - including field notes, analysis notes, photos, plans and other important documents
1) Document type Field notes Maintaining organization Janus Research
Document description File or accession #'s
2) Document type Field maps Maintaining organization Janus Research
Document description File or accession #'s

RECORDER INFORMATION

Recorder Name Janus Research Affiliation Janus Research
Recorder Contact Information 1107 N. Ward St., Tampa FL 33607 / (813) 636-8200 / janus@janus-research.com
(address / phone / fax / e-mail)

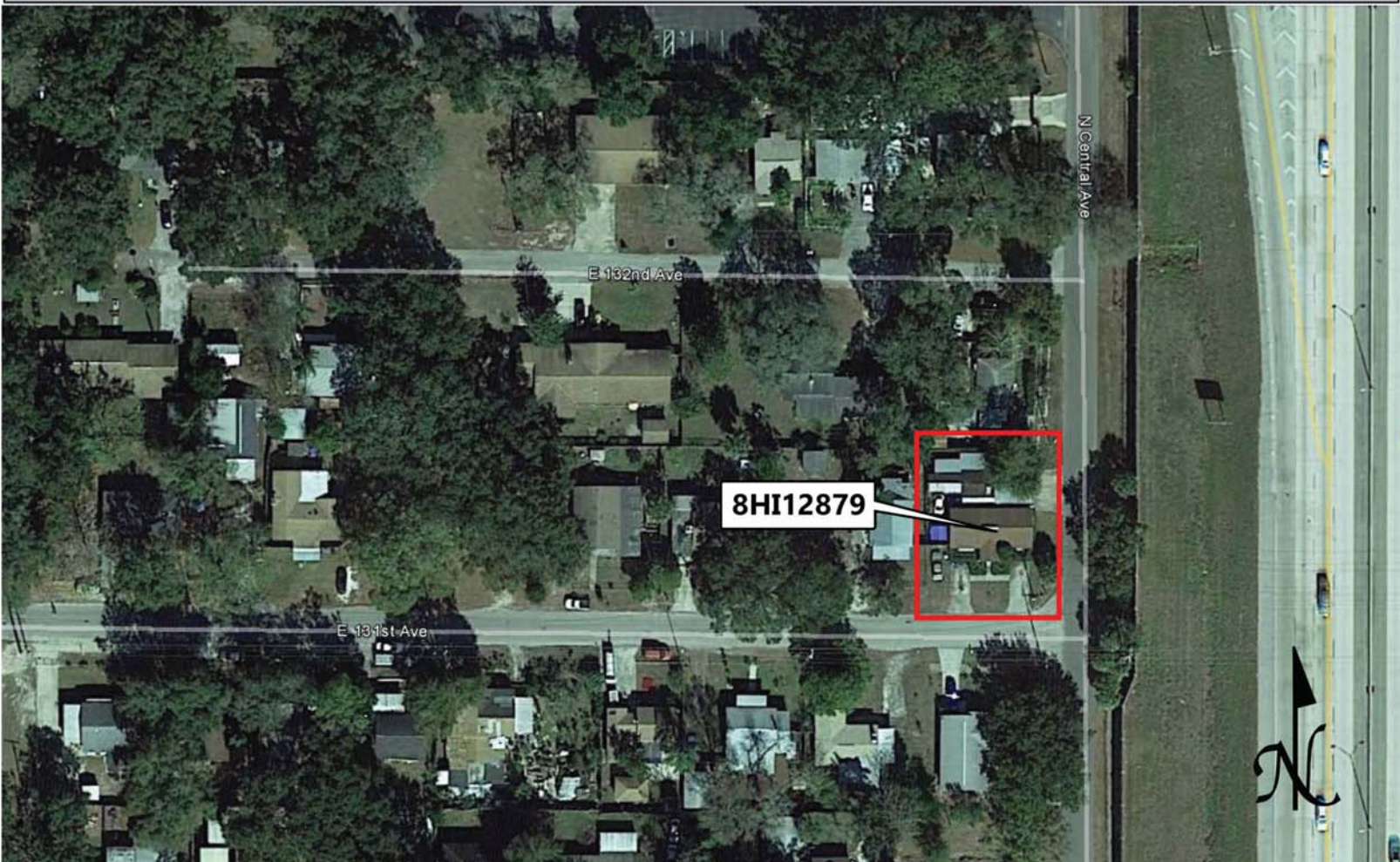
Required Attachments
1 USGS 7.5' MAP WITH STRUCTURE LOCATION PINPOINTED IN RED
2 LARGE SCALE STREET, PLAT OR PARCEL MAP (available from most property appraiser web sites)
3 PHOTO OF MAIN FACADE, ARCHIVAL B&W PRINT OR DIGITAL IMAGE FILE
If submitting an image file, it must be included on disk or CD AND in hard copy format (plain paper is acceptable). Digital image must be at least 1600 x 1200 pixels, 24-bit color, jpeg or tiff.



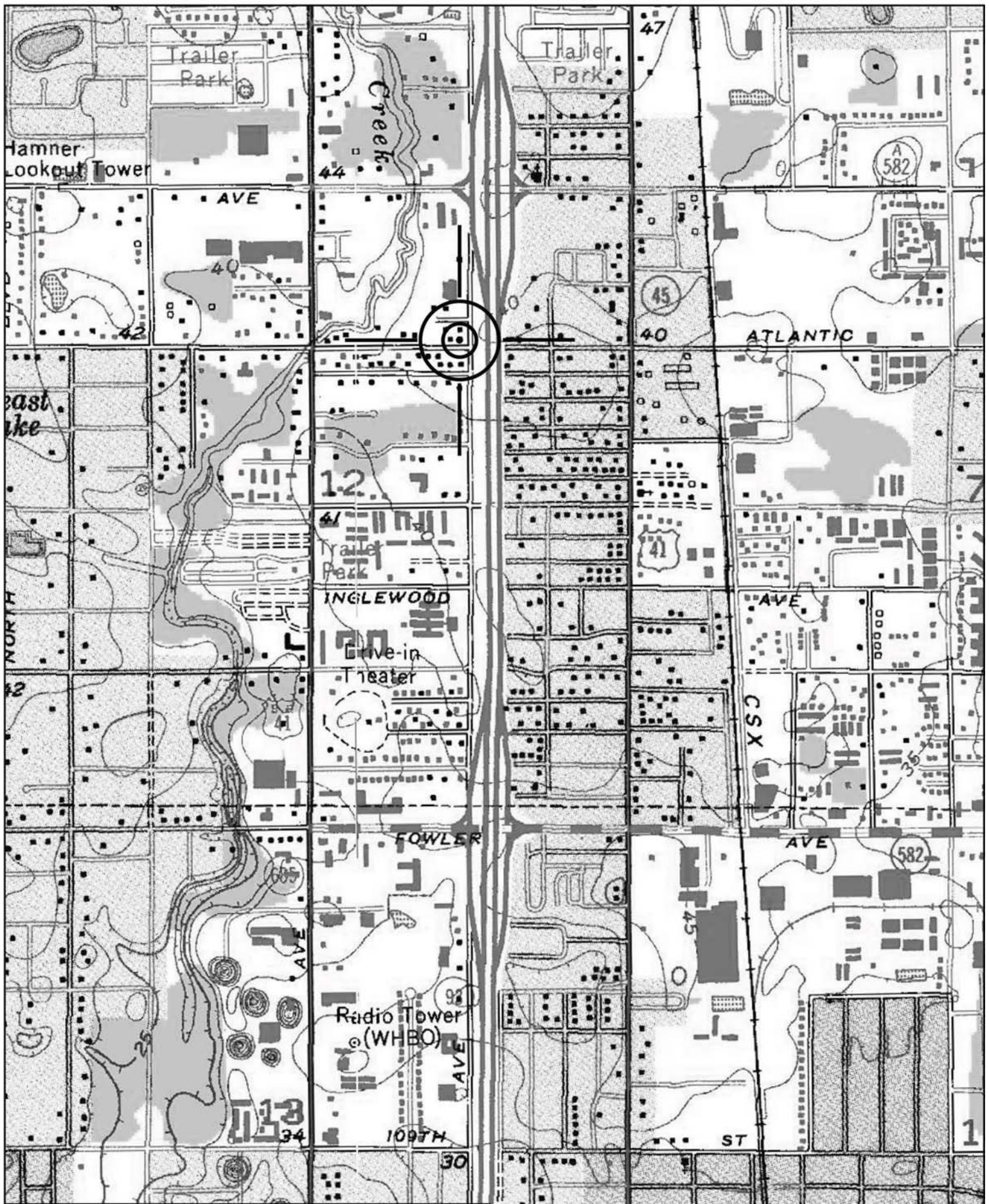
PHOTOGRAPH



SKETCH MAP



# USGS QUADRANGLE MAP



Location of 8HI12879  
USGS Quadrangle: Sulphur Springs (1956 PR 1981)



Original  
 Update



# HISTORICAL STRUCTURE FORM

## FLORIDA MASTER SITE FILE

Version 4.0 1/07

Site #8 **HI12891**  
Field Date 2-9-2015  
Form Date 3-5-2015  
Recorder # 522

Shaded Fields represent the minimum acceptable level of documentation.  
Consult the *Guide to Historical Structure Forms* for detailed instructions.

Site Name(s) (address if none) 13608 N Central Avenue Multiple Listing (DHR only) \_\_\_\_\_  
Survey Project Name I-275 Martin Luther King Blvd to N of Bearss Ave Survey # (DHR only) \_\_\_\_\_  
National Register Category (please check one)  building  structure  district  site  object  
Ownership:  private-profit  private-nonprofit  private-individual  private-nonspecific  city  county  state  federal  Native American  foreign  unknown

### LOCATION & MAPPING

Street Number 13608 Direction N Street Name Central Street Type Avenue Suffix Direction \_\_\_\_\_  
Address: \_\_\_\_\_  
Cross Streets (nearest / between) SW corner of N Central Ave and E 137th Ave  
USGS 7.5 Map Name SULPHUR SPRINGS USGS Date 1987 Plat or Other Map \_\_\_\_\_  
City / Town (within 3 miles) Tampa In City Limits?  yes  no  unknown County Hillsborough  
Township 28S Range 18E Section 01 ¼ section:  NW  SW  SE  NE Irregular-name: \_\_\_\_\_  
Tax Parcel # 018205-0000 Landgrant \_\_\_\_\_  
Subdivision Name North Tampa Heights Block \_\_\_\_\_ Lot \_\_\_\_\_  
UTM Coordinates: Zone  16  17 Easting 356970 Northing 3105953  
Other Coordinates: X: \_\_\_\_\_ Y: \_\_\_\_\_ Coordinate System & Datum \_\_\_\_\_  
Name of Public Tract (e.g., park) \_\_\_\_\_

### HISTORY

Construction Year: 1951  approximately  year listed or earlier  year listed or later  
Original Use Private Residence (House/Cottage/Cabin) From (year): 1951 To (year): \_\_\_\_\_  
Current Use Private Residence (House/Cottage/Cabin) From (year): \_\_\_\_\_ To (year): 2015  
Other Use \_\_\_\_\_ From (year): \_\_\_\_\_ To (year): \_\_\_\_\_  
Moves:  yes  no  unknown Date: \_\_\_\_\_ Original address \_\_\_\_\_  
Alterations:  yes  no  unknown Date: c. 2000s Nature Windows/doors, re-stuccoed, garage encl  
Additions:  yes  no  unknown Date: c. 2000s Nature Large gable roof N addition  
Architect (last name first): Unknown Builder (last name first): Unknown  
Ownership History (especially original owner, dates, profession, etc.) \_\_\_\_\_

Is the Resource Affected by a Local Preservation Ordinance?  yes  no  unknown Describe \_\_\_\_\_

### DESCRIPTION

Style Masonry Vernacular Exterior Plan Irregular Number of Stories 1  
Exterior Fabric(s) 1. Stucco 2. \_\_\_\_\_ 3. \_\_\_\_\_  
Roof Type(s) 1. Gable 2. \_\_\_\_\_ 3. \_\_\_\_\_  
Roof Material(s) 1. Composition shingles 2. \_\_\_\_\_ 3. \_\_\_\_\_  
Roof secondary strucs. (dormers etc.) 1. \_\_\_\_\_ 2. \_\_\_\_\_  
Windows (types, materials, etc.) Metal replacement 1/1 and 2/2 SHS and 1-light fixed windows are present.

Distinguishing Architectural Features (exterior or interior ornaments) The building features concrete sills and a cornice above the enclosed garage.

Ancillary Features / Outbuildings (record outbuildings, major landscape features; use continuation sheet if needed.) None observed

DHR USE ONLY		OFFICIAL EVALUATION		DHR USE ONLY	
NR List Date _____	SHPO – Appears to meet criteria for NR listing: <input type="checkbox"/> yes <input type="checkbox"/> no <input type="checkbox"/> insufficient info	Date _____	Init. _____		
<input type="checkbox"/> Owner Objection	KEEPER – Determined eligible: <input type="checkbox"/> yes <input type="checkbox"/> no	Date _____			
	NR Criteria for Evaluation: <input type="checkbox"/> a <input type="checkbox"/> b <input type="checkbox"/> c <input type="checkbox"/> d (see <i>National Register Bulletin 15</i> , p. 2)				

## DESCRIPTION (continued)

Chimney: No. 1 Chimney Material(s): 1. Concrete block 2. \_\_\_\_\_  
 Structural System(s): 1. Concrete block 2. \_\_\_\_\_ 3. \_\_\_\_\_  
 Foundation Type(s): 1. Continuous 2. \_\_\_\_\_  
 Foundation Material(s): 1. Concrete Block 2. \_\_\_\_\_  
 Main Entrance (stylistic details) At the E facade is a set of replacement double-doors within the porch.

Porch Descriptions (types, locations, roof types, etc.) The E facade entrance is slightly recessed and incorporates a roof overhang.

Condition (overall resource condition): excellent good fair deteriorated ruinous

Narrative Description of Resource This MV style residence is irregular in form with a main side gable roof, E roof extension at the recessed main entrance, and a W garage enclosure. There is also a large N gable addition. The building has been re-stuccoed.

Archaeological Remains \_\_\_\_\_ Check if Archaeological Form Completed

## RESEARCH METHODS (check all that apply)

FMSF record search (sites/surveys) library research building permits Sanborn maps  
FL State Archives/photo collection city directory occupant/owner interview plat maps  
property appraiser / tax records newspaper files neighbor interview Public Lands Survey (DEP)  
cultural resource survey (CRAS) historic photos interior inspection HABS/HAER record search  
other methods (describe) Historic aerial and aerial photographs

Bibliographic References (give FMSF manuscript # if relevant, use continuation sheet if needed) \_\_\_\_\_

## OPINION OF RESOURCE SIGNIFICANCE

Appears to meet the criteria for National Register listing individually? yes no insufficient information  
 Appears to meet the criteria for National Register listing as part of a district? yes no insufficient information  
 Explanation of Evaluation (required, whether significant or not; use separate sheet if needed) This building exhibits modifications and does not possess sufficient significance for individual listing in the National Register. It is located in an area which would not comprise a National Register historic district.  
 Area(s) of Historical Significance (see *National Register Bulletin 15*, p. 8 for categories: e.g. "architecture", "ethnic heritage", "community planning & development", etc.)  
 1. \_\_\_\_\_ 3. \_\_\_\_\_ 5. \_\_\_\_\_  
 2. \_\_\_\_\_ 4. \_\_\_\_\_ 6. \_\_\_\_\_

## DOCUMENTATION

Accessible Documentation Not Filed with the Site File - including field notes, analysis notes, photos, plans and other important documents

- 1) Document type Field notes Maintaining organization Janus Research  
 Document description \_\_\_\_\_ File or accession #'s \_\_\_\_\_
- 2) Document type Field maps Maintaining organization Janus Research  
 Document description \_\_\_\_\_ File or accession #'s \_\_\_\_\_

## RECORDER INFORMATION

Recorder Name Janus Research Affiliation Janus Research  
 Recorder Contact Information 1107 N. Ward St., Tampa FL 33607 / (813) 636-8200 / janus@janus-research.com  
 (address / phone / fax / e-mail)

## Required Attachments

- ① USGS 7.5' MAP WITH STRUCTURE LOCATION PINPOINTED IN RED
- ② LARGE SCALE STREET, PLAT OR PARCEL MAP (available from most property appraiser web sites)
- ③ PHOTO OF MAIN FACADE, ARCHIVAL B&W PRINT OR DIGITAL IMAGE FILE

If submitting an image file, it must be included on disk or CD AND in hard copy format (plain paper is acceptable).  
 Digital image must be at least 1600 x 1200 pixels, 24-bit color, jpeg or tiff.

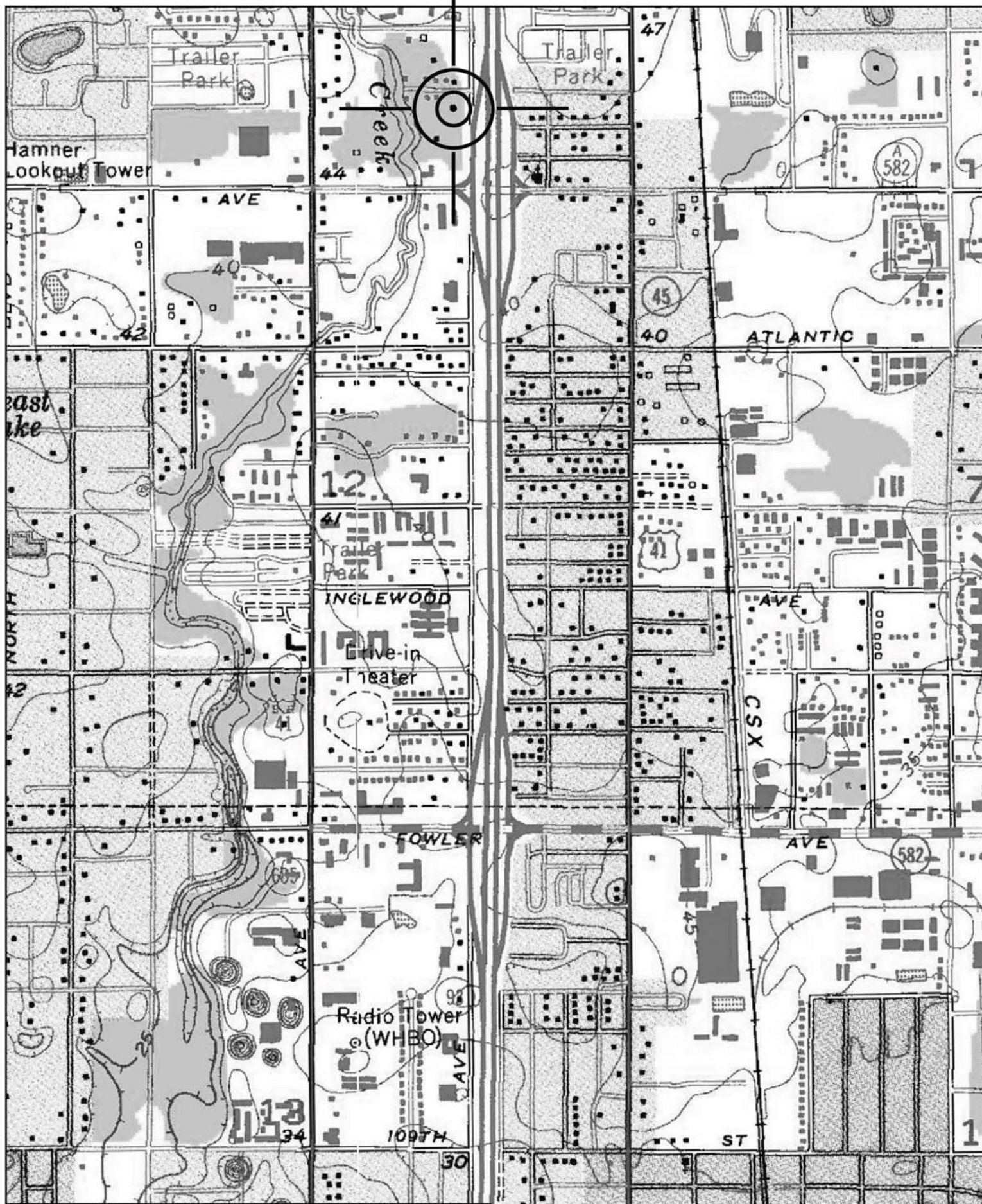
PHOTOGRAPH




SKETCH MAP



# USGS QUADRANGLE MAP



Location of 8HI12891  
USGS Quadrangle: Sulphur Springs (1956 PR 1981)



Original  
 Update



# HISTORICAL STRUCTURE FORM

## FLORIDA MASTER SITE FILE

Version 4.0 1/07

Site #8 **HI12880**  
Field Date 2-9-2015  
Form Date 3-5-2015  
Recorder # 520

Shaded Fields represent the minimum acceptable level of documentation.  
Consult the *Guide to Historical Structure Forms* for detailed instructions.

Site Name(s) (address if none) 323 E 132nd Avenue Multiple Listing (DHR only) \_\_\_\_\_  
Survey Project Name I-275 Martin Luther King Blvd to N of Bearss Ave Survey # (DHR only) \_\_\_\_\_  
National Register Category (please check one)  building  structure  district  site  object  
Ownership:  private-profit  private-nonprofit  private-individual  private-nonspecific  city  county  state  federal  Native American  foreign  unknown

### LOCATION & MAPPING

Street Number 323 Direction E Street Name 132nd Street Type Avenue Suffix Direction \_\_\_\_\_  
Address: \_\_\_\_\_  
Cross Streets (nearest / between) SW corner of N Central Ave and E 132nd Ave  
USGS 7.5 Map Name SULPHUR SPRINGS USGS Date 1987 Plat or Other Map \_\_\_\_\_  
City / Town (within 3 miles) Tampa In City Limits?  yes  no  unknown County Hillsborough  
Township 28S Range 18E Section 12 1/4 section:  NW  SW  SE  NE Irregular-name: \_\_\_\_\_  
Tax Parcel # 021972-0000 Landgrant \_\_\_\_\_  
Subdivision Name Inglewood Park Block \_\_\_\_\_ Lot \_\_\_\_\_  
UTM Coordinates: Zone  16  17 Easting 356979 Northing 3105373  
Other Coordinates: X: \_\_\_\_\_ Y: \_\_\_\_\_ Coordinate System & Datum \_\_\_\_\_  
Name of Public Tract (e.g., park) \_\_\_\_\_

### HISTORY

Construction Year: 1938  approximately  year listed or earlier  year listed or later  
Original Use Private Residence (House/Cottage/Cabin) From (year): 1938 To (year): \_\_\_\_\_  
Current Use Private Residence (House/Cottage/Cabin) From (year): \_\_\_\_\_ To (year): 2015  
Other Use \_\_\_\_\_ From (year): \_\_\_\_\_ To (year): \_\_\_\_\_  
Moves:  yes  no  unknown Date: \_\_\_\_\_ Original address \_\_\_\_\_  
Alterations:  yes  no  unknown Date: c. 1970s Nature W metal awning  
Additions:  yes  no  unknown Date: c. 1970s Nature S shed roof addition  
Architect (last name first): Unknown Builder (last name first): Unknown  
Ownership History (especially original owner, dates, profession, etc.) \_\_\_\_\_

Is the Resource Affected by a Local Preservation Ordinance?  yes  no  unknown Describe \_\_\_\_\_

### DESCRIPTION

Style Frame Vernacular Exterior Plan Irregular Number of Stories 1  
Exterior Fabric(s) 1. Wood siding 2. \_\_\_\_\_ 3. \_\_\_\_\_  
Roof Type(s) 1. Hip 2. Shed 3. \_\_\_\_\_  
Roof Material(s) 1. Composition shingles 2. Built-up 3. \_\_\_\_\_  
Roof secondary strucs. (dormers etc.) 1. \_\_\_\_\_ 2. \_\_\_\_\_  
Windows (types, materials, etc.) Wood 1/1 and 2/2 DHS windows are present.

Distinguishing Architectural Features (exterior or interior ornaments) The building features wood surrounds.

Ancillary Features / Outbuildings (record outbuildings, major landscape features; use continuation sheet if needed.) None observed

DHR USE ONLY		OFFICIAL EVALUATION		DHR USE ONLY	
NR List Date	SHPO – Appears to meet criteria for NR listing: <input type="checkbox"/> yes <input type="checkbox"/> no <input type="checkbox"/> insufficient info	Date	_____	Init.	_____
<input type="checkbox"/> Owner Objection	KEEPER – Determined eligible: <input type="checkbox"/> yes <input type="checkbox"/> no	Date	_____		
	NR Criteria for Evaluation: <input type="checkbox"/> a <input type="checkbox"/> b <input type="checkbox"/> c <input type="checkbox"/> d (see <i>National Register Bulletin 15</i> , p. 2)				

## DESCRIPTION (continued)

Chimney: No. 0 Chimney Material(s): 1. \_\_\_\_\_ 2. \_\_\_\_\_  
 Structural System(s): 1. Wood frame 2. \_\_\_\_\_ 3. \_\_\_\_\_  
 Foundation Type(s): 1. Piers 2. \_\_\_\_\_  
 Foundation Material(s): 1. \_\_\_\_\_ 2. \_\_\_\_\_  
 Main Entrance (stylistic details) At the W facade is the original wood door beneath a NH metal awning.

Porch Descriptions (types, locations, roof types, etc.) None observed

Condition (overall resource condition): excellent good fair deteriorated ruinous

Narrative Description of Resource This FV style residence is irregular in form with a N hipped roof portion and S flat roof portion which is likely an addition. The main entrance is at the W facade. It was mostly obscured by vegetation.

Archaeological Remains \_\_\_\_\_ Check if Archaeological Form Completed

## RESEARCH METHODS (check all that apply)

FMSF record search (sites/surveys) library research building permits Sanborn maps  
FL State Archives/photo collection city directory occupant/owner interview plat maps  
property appraiser / tax records newspaper files neighbor interview Public Lands Survey (DEP)  
cultural resource survey (CRAS) historic photos interior inspection HABS/HAER record search  
other methods (describe) Historic aerial and aerial photographs

Bibliographic References (give FMSF manuscript # if relevant, use continuation sheet if needed) \_\_\_\_\_

## OPINION OF RESOURCE SIGNIFICANCE

Appears to meet the criteria for National Register listing individually? yes no insufficient information

Appears to meet the criteria for National Register listing as part of a district? yes no insufficient information

Explanation of Evaluation (required, whether significant or not; use separate sheet if needed) This building does not possess sufficient significance for individual listing in the National Register. It is located in an area which would not comprise a National Register historic district.

Area(s) of Historical Significance (see *National Register Bulletin 15*, p. 8 for categories: e.g. "architecture", "ethnic heritage", "community planning & development", etc.)

1. \_\_\_\_\_ 3. \_\_\_\_\_ 5. \_\_\_\_\_  
 2. \_\_\_\_\_ 4. \_\_\_\_\_ 6. \_\_\_\_\_

## DOCUMENTATION

Accessible Documentation Not Filed with the Site File - including field notes, analysis notes, photos, plans and other important documents

1) Document type Field notes Maintaining organization Janus Research  
 Document description \_\_\_\_\_ File or accession #'s \_\_\_\_\_  
 2) Document type Field maps Maintaining organization Janus Research  
 Document description \_\_\_\_\_ File or accession #'s \_\_\_\_\_

## RECORDER INFORMATION

Recorder Name Janus Research Affiliation Janus Research

Recorder Contact Information 1107 N. Ward St., Tampa FL 33607 / (813) 636-8200 / janus@janus-research.com  
 (address / phone / fax / e-mail)

## Required Attachments

① USGS 7.5' MAP WITH STRUCTURE LOCATION PINPOINTED IN RED

② LARGE SCALE STREET, PLAT OR PARCEL MAP (available from most property appraiser web sites)

③ PHOTO OF MAIN FACADE, ARCHIVAL B&W PRINT OR DIGITAL IMAGE FILE

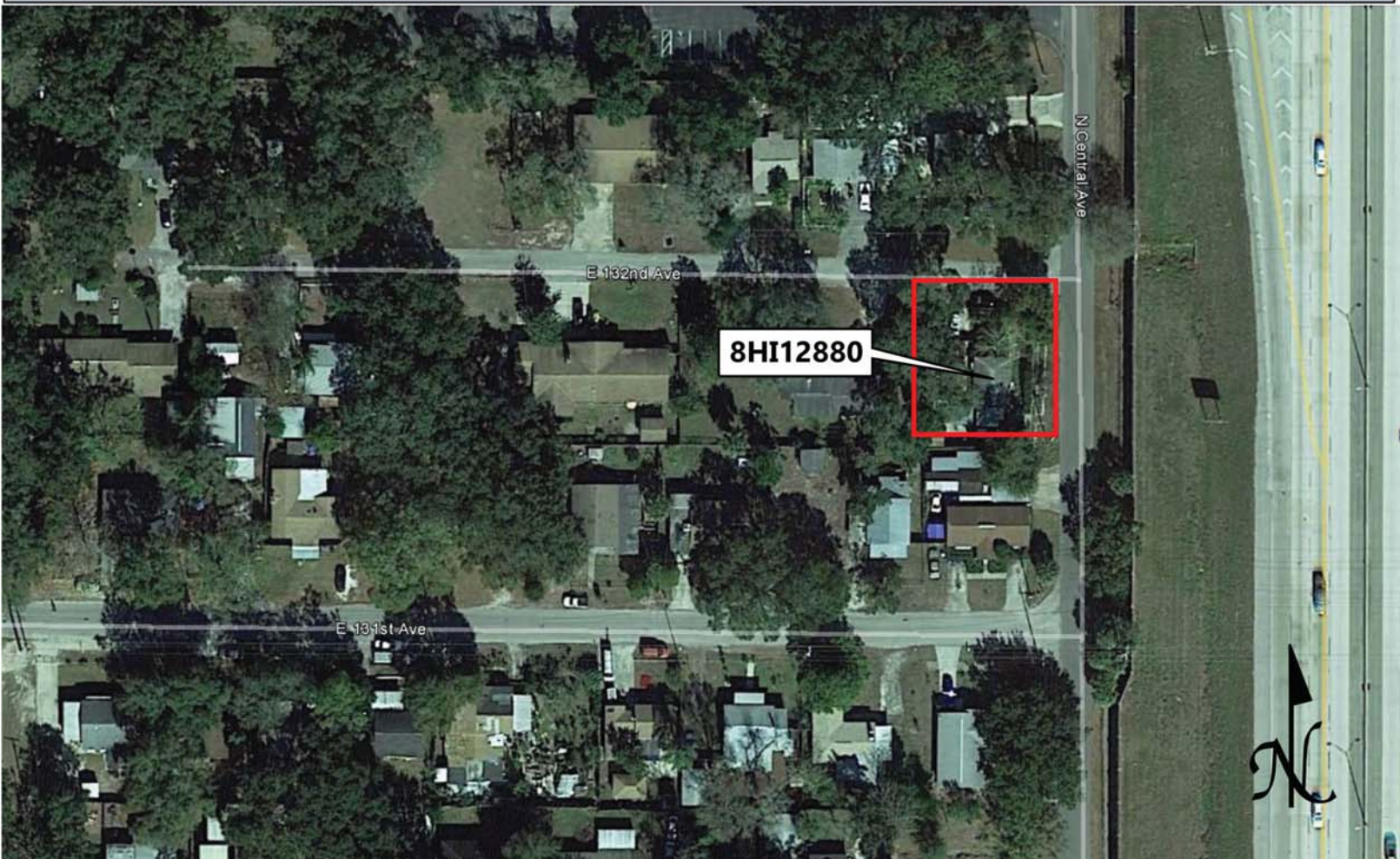
If submitting an image file, it must be included on disk or CD AND in hard copy format (plain paper is acceptable).  
 Digital image must be at least 1600 x 1200 pixels, 24-bit color, jpeg or tiff.



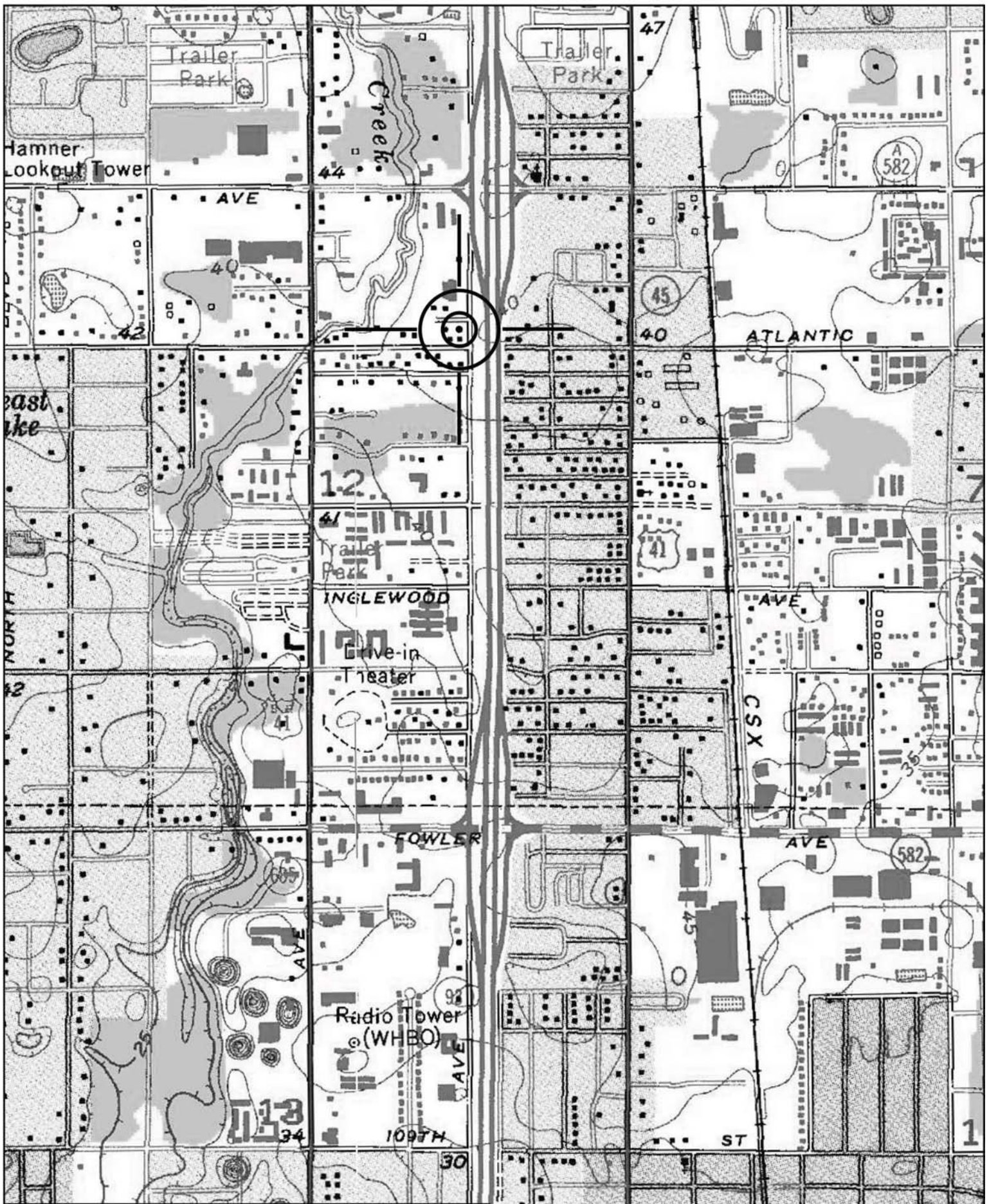
PHOTOGRAPH



SKETCH MAP



# USGS QUADRANGLE MAP



Location of 8HI12880  
USGS Quadrangle: Sulphur Springs (1956 PR 1981)



Original  
 Update



# HISTORICAL STRUCTURE FORM

## FLORIDA MASTER SITE FILE

Version 4.0 1/07

Site #8 **HI12881**  
Field Date 2-9-2015  
Form Date 3-5-2015  
Recorder # 521

Shaded Fields represent the minimum acceptable level of documentation.  
Consult the *Guide to Historical Structure Forms* for detailed instructions.

Site Name(s) (address if none) 320 E 132nd Avenue Multiple Listing (DHR only) \_\_\_\_\_  
Survey Project Name I-275 Martin Luther King Blvd to N of Bearss Ave Survey # (DHR only) \_\_\_\_\_  
National Register Category (please check one)  building  structure  district  site  object  
Ownership:  private-profit  private-nonprofit  private-individual  private-nonspecific  city  county  state  federal  Native American  foreign  unknown

### LOCATION & MAPPING

Street Number 320 Direction E Street Name 132nd Street Type Avenue Suffix Direction \_\_\_\_\_  
Address: \_\_\_\_\_  
Cross Streets (nearest / between) NW corner of N Central Ave and E 132nd Ave  
USGS 7.5 Map Name SULPHUR SPRINGS USGS Date 1987 Plat or Other Map \_\_\_\_\_  
City / Town (within 3 miles) Tampa In City Limits?  yes  no  unknown County Hillsborough  
Township 28S Range 18E Section 12 ¼ section:  NW  SW  SE  NE Irregular-name: \_\_\_\_\_  
Tax Parcel # 021980-0000 Landgrant \_\_\_\_\_  
Subdivision Name Inglewood Park Addition Block \_\_\_\_\_ Lot \_\_\_\_\_  
UTM Coordinates: Zone  16  17 Easting 356974 Northing 3105414  
Other Coordinates: X: \_\_\_\_\_ Y: \_\_\_\_\_ Coordinate System & Datum \_\_\_\_\_  
Name of Public Tract (e.g., park) \_\_\_\_\_

### HISTORY

Construction Year: 1957  approximately  year listed or earlier  year listed or later  
Original Use Private Residence (House/Cottage/Cabin) From (year): 1957 To (year): \_\_\_\_\_  
Current Use Private Residence (House/Cottage/Cabin) From (year): \_\_\_\_\_ To (year): 2015  
Other Use \_\_\_\_\_ From (year): \_\_\_\_\_ To (year): \_\_\_\_\_  
Moves:  yes  no  unknown Date: \_\_\_\_\_ Original address \_\_\_\_\_  
Alterations:  yes  no  unknown Date: c. 1990s Nature Carport encl, aluminum, windows/doors  
Additions:  yes  no  unknown Date: c. 1990s Nature E shed roof, S wheelchair ramp  
Architect (last name first): Unknown Builder (last name first): Unknown  
Ownership History (especially original owner, dates, profession, etc.) \_\_\_\_\_

Is the Resource Affected by a Local Preservation Ordinance?  yes  no  unknown Describe \_\_\_\_\_

### DESCRIPTION

Style Frame Vernacular Exterior Plan Irregular Number of Stories 1  
Exterior Fabric(s) 1. Aluminum 2. \_\_\_\_\_ 3. \_\_\_\_\_  
Roof Type(s) 1. Gable 2. \_\_\_\_\_ 3. \_\_\_\_\_  
Roof Material(s) 1. Composition shingles 2. \_\_\_\_\_ 3. \_\_\_\_\_  
Roof secondary strucs. (dormers etc.) 1. \_\_\_\_\_ 2. \_\_\_\_\_  
Windows (types, materials, etc.) Metal replacement 1/1 SHS windows are present.

Distinguishing Architectural Features (exterior or interior ornaments) The building features vents and NH fabric awnings.

Ancillary Features / Outbuildings (record outbuildings, major landscape features; use continuation sheet if needed.) There is a large metal workshop to the N and a gabled wood frame garage to the E.

DHR USE ONLY		OFFICIAL EVALUATION		DHR USE ONLY	
NR List Date	SHPO – Appears to meet criteria for NR listing: <input type="checkbox"/> yes <input type="checkbox"/> no <input type="checkbox"/> insufficient info	Date	_____	Init.	_____
<input type="checkbox"/> Owner Objection	KEEPER – Determined eligible: <input type="checkbox"/> yes <input type="checkbox"/> no	Date	_____		
	NR Criteria for Evaluation: <input type="checkbox"/> a <input type="checkbox"/> b <input type="checkbox"/> c <input type="checkbox"/> d (see <i>National Register Bulletin 15</i> , p. 2)				

DESCRIPTION (continued)

Chimney: No. 0 Chimney Material(s): 1. Wood frame 2. Piers
Structural System(s): 1. Wood frame 2. Piers 3.
Foundation Type(s): 1. Piers 2.
Foundation Material(s): 1. 2.
Main Entrance (stylistic details) Within the S front gable extension is a replacement door.
Porch Descriptions (types, locations, roof types, etc.) None observed

Condition (overall resource condition): [ ] excellent [x] good [ ] fair [ ] deteriorated [ ] ruinous
Narrative Description of Resource This FV style residence is irregular in form with a man front gable roof and S front gable roof extension where a carport has been enclosed. The building has been re-clad in aluminum siding and there is a S wheelchair ramp addition.
Archaeological Remains [ ] Check if Archaeological Form Completed

RESEARCH METHODS (check all that apply)

[x] FMSF record search (sites/surveys) [ ] library research [ ] building permits [ ] Sanborn maps
[ ] FL State Archives/photo collection [ ] city directory [ ] occupant/owner interview [ ] plat maps
[x] property appraiser / tax records [ ] newspaper files [ ] neighbor interview [ ] Public Lands Survey (DEP)
[x] cultural resource survey (CRAS) [ ] historic photos [ ] interior inspection [ ] HABS/HAER record search
[x] other methods (describe) Historic aerial and aerial photographs
Bibliographic References (give FMSF manuscript # if relevant, use continuation sheet if needed)

OPINION OF RESOURCE SIGNIFICANCE

Appears to meet the criteria for National Register listing individually? [ ] yes [x] no [ ] insufficient information
Appears to meet the criteria for National Register listing as part of a district? [ ] yes [x] no [ ] insufficient information
Explanation of Evaluation (required, whether significant or not; use separate sheet if needed) This building exhibits modifications and does not possess sufficient significance for individual listing in the National Register. It is located in an area which would not comprise a National Register historic district.
Area(s) of Historical Significance (see National Register Bulletin 15, p. 8 for categories: e.g. "architecture", "ethnic heritage", "community planning & development", etc.)
1. 3. 5.
2. 4. 6.

DOCUMENTATION

Accessible Documentation Not Filed with the Site File - including field notes, analysis notes, photos, plans and other important documents
1) Document type Field notes Maintaining organization Janus Research
Document description File or accession #'s
2) Document type Field maps Maintaining organization Janus Research
Document description File or accession #'s

RECORDER INFORMATION

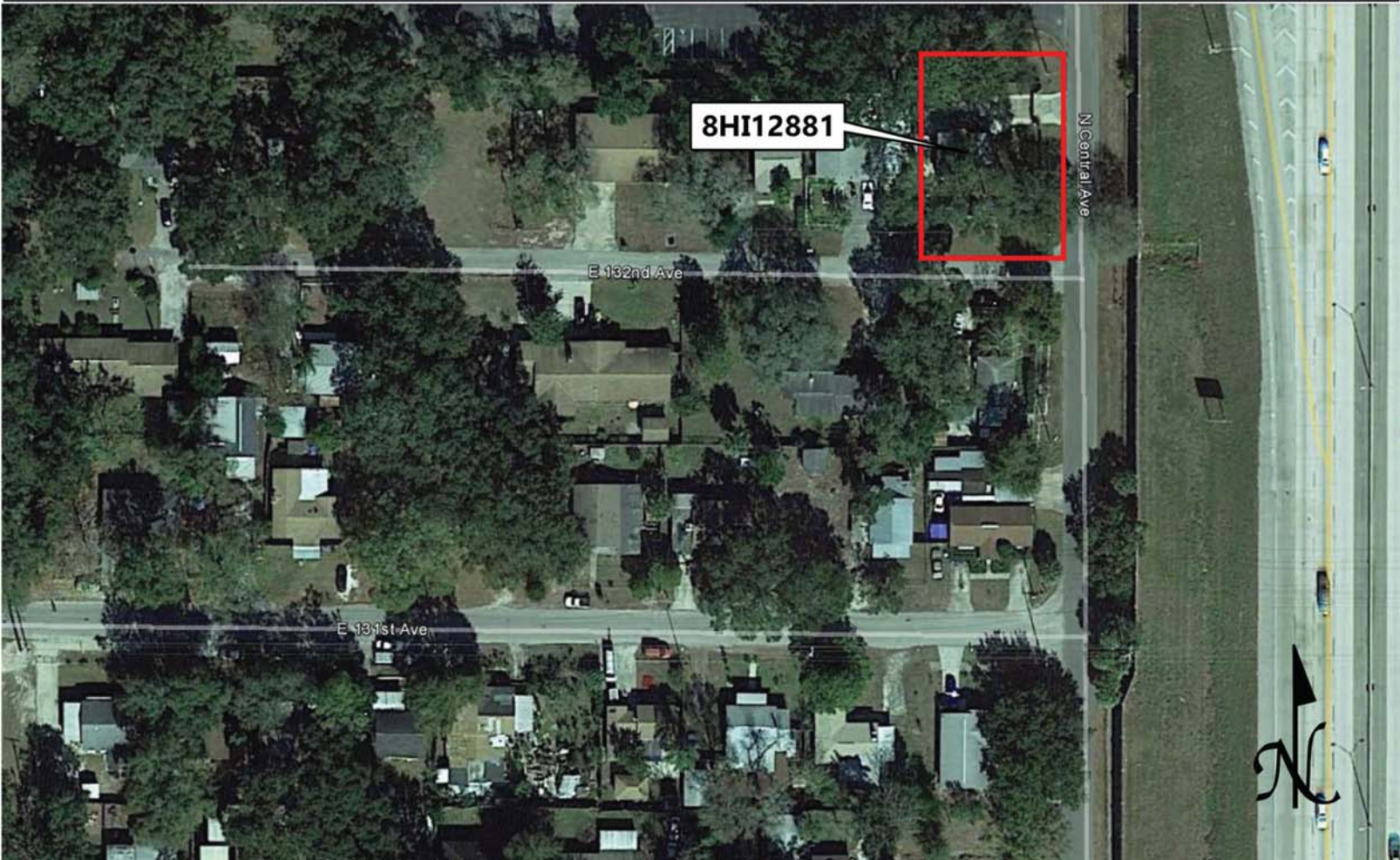
Recorder Name Janus Research Affiliation Janus Research
Recorder Contact Information 1107 N. Ward St., Tampa FL 33607 / (813) 636-8200 / janus@janus-research.com
(address / phone / fax / e-mail)

Required Attachments
1 USGS 7.5' MAP WITH STRUCTURE LOCATION PINPOINTED IN RED
2 LARGE SCALE STREET, PLAT OR PARCEL MAP (available from most property appraiser web sites)
3 PHOTO OF MAIN FACADE, ARCHIVAL B&W PRINT OR DIGITAL IMAGE FILE
If submitting an image file, it must be included on disk or CD AND in hard copy format (plain paper is acceptable). Digital image must be at least 1600 x 1200 pixels, 24-bit color, jpeg or tiff.

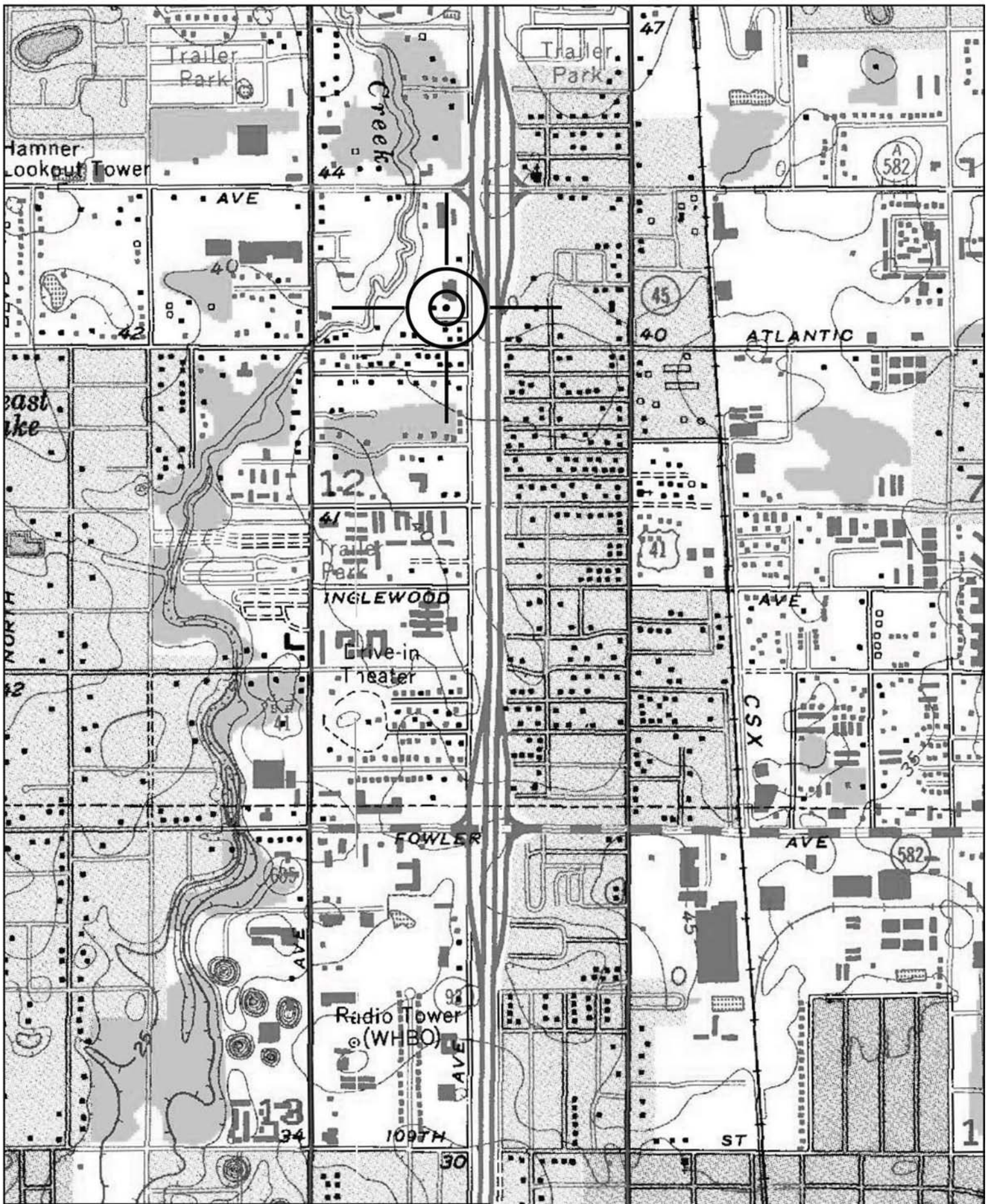
PHOTOGRAPH



SKETCH MAP



# USGS QUADRANGLE MAP



Location of 8HI12881  
USGS Quadrangle: Sulphur Springs (1956 PR 1981)



Original  
 Update



# HISTORICAL STRUCTURE FORM

## FLORIDA MASTER SITE FILE

Version 4.0 1/07

Site #8 **HI12892**  
Field Date 2-9-2015  
Form Date 3-5-2015  
Recorder # 523

Shaded Fields represent the minimum acceptable level of documentation.  
Consult the *Guide to Historical Structure Forms* for detailed instructions.

Site Name(s) (address if none) 13702 N Central Avenue Multiple Listing (DHR only) \_\_\_\_\_  
Survey Project Name I-275 Martin Luther King Blvd to N of Bearss Ave Survey # (DHR only) \_\_\_\_\_  
National Register Category (please check one)  building  structure  district  site  object  
Ownership:  private-profit  private-nonprofit  private-individual  private-nonspecific  city  county  state  federal  Native American  foreign  unknown

### LOCATION & MAPPING

Street Number 13702 Direction N Street Name Central Street Type Avenue Suffix Direction \_\_\_\_\_  
Address: \_\_\_\_\_  
Cross Streets (nearest / between) NW corner of N Central Ave and E 137th Ave  
USGS 7.5 Map Name SULPHUR SPRINGS USGS Date 1987 Plat or Other Map \_\_\_\_\_  
City / Town (within 3 miles) Tampa In City Limits?  yes  no  unknown County Hillsborough  
Township 28S Range 18E Section 01 ¼ section:  NW  SW  SE  NE Irregular-name: \_\_\_\_\_  
Tax Parcel # 018200-0000 Landgrant \_\_\_\_\_  
Subdivision Name North Tampa Heights Block \_\_\_\_\_ Lot \_\_\_\_\_  
UTM Coordinates: Zone  16  17 Easting 356980 Northing 3106004  
Other Coordinates: X: \_\_\_\_\_ Y: \_\_\_\_\_ Coordinate System & Datum \_\_\_\_\_  
Name of Public Tract (e.g., park) \_\_\_\_\_

### HISTORY

Construction Year: 1952  approximately  year listed or earlier  year listed or later  
Original Use Private Residence (House/Cottage/Cabin) From (year): 1952 To (year): \_\_\_\_\_  
Current Use Private Residence (House/Cottage/Cabin) From (year): \_\_\_\_\_ To (year): 2015  
Other Use \_\_\_\_\_ From (year): \_\_\_\_\_ To (year): \_\_\_\_\_  
Moves:  yes  no  unknown Date: \_\_\_\_\_ Original address \_\_\_\_\_  
Alterations:  yes  no  unknown Date: c. 1990s Nature Windows/doors replaced, vinyl  
Additions:  yes  no  unknown Date: c. 1970s Nature NW gable, W flat roof, SW carport  
Architect (last name first): Unknown Builder (last name first): Unknown  
Ownership History (especially original owner, dates, profession, etc.) \_\_\_\_\_

Is the Resource Affected by a Local Preservation Ordinance?  yes  no  unknown Describe \_\_\_\_\_

### DESCRIPTION

Style Masonry Vernacular Exterior Plan Irregular Number of Stories 1  
Exterior Fabric(s) 1. Vinyl 2. \_\_\_\_\_ 3. \_\_\_\_\_  
Roof Type(s) 1. Hip 2. Gable 3. Flat  
Roof Material(s) 1. Composition shingles 2. \_\_\_\_\_ 3. \_\_\_\_\_  
Roof secondary strucs. (dormers etc.) 1. \_\_\_\_\_ 2. \_\_\_\_\_  
Windows (types, materials, etc.) Metal replacement 1/1 and 2/2 SHS and 3-light awning windows are present.

Distinguishing Architectural Features (exterior or interior ornaments) The building features wood surrounds.

Ancillary Features / Outbuildings (record outbuildings, major landscape features; use continuation sheet if needed.) There is a small gable roof shed to the N.

DHR USE ONLY		OFFICIAL EVALUATION		DHR USE ONLY	
NR List Date	SHPO – Appears to meet criteria for NR listing: <input type="checkbox"/> yes <input type="checkbox"/> no <input type="checkbox"/> insufficient info	Date	_____	Init.	_____
<input type="checkbox"/> Owner Objection	KEEPER – Determined eligible: <input type="checkbox"/> yes <input type="checkbox"/> no	Date	_____		
	NR Criteria for Evaluation: <input type="checkbox"/> a <input type="checkbox"/> b <input type="checkbox"/> c <input type="checkbox"/> d (see <i>National Register Bulletin 15</i> , p. 2)				

DESCRIPTION (continued)

Chimney: No. 1 Chimney Material(s): 1. Concrete 2.
Structural System(s): 1. Concrete block 2. 3.
Foundation Type(s): 1. Continuous 2.
Foundation Material(s): 1. Concrete Block 2.
Main Entrance (stylistic details) At the S porch is a replacement door.

Porch Descriptions (types, locations, roof types, etc.) At the S is a recessed porch with wood supports. At the N is a flat roof porch.

Condition (overall resource condition): [ ]excellent [x]good [ ]fair [ ]deteriorated [ ]ruinous

Narrative Description of Resource This MV style residence is irregular in form with a main hipped roof system and S front gable extension. At the S is a recessed entrance. There is a NW gable addition, flat roof W portion, and SW 2-car carport addition.

Archaeological Remains [ ]Check if Archaeological Form Completed

RESEARCH METHODS (check all that apply)

- [x]FMSF record search (sites/surveys) [ ]library research [ ]building permits [ ]Sanborn maps
[ ]FL State Archives/photo collection [ ]city directory [ ]occupant/owner interview [ ]plat maps
[x]property appraiser / tax records [ ]newspaper files [ ]neighbor interview [ ]Public Lands Survey (DEP)
[x]cultural resource survey (CRAS) [ ]historic photos [ ]interior inspection [ ]HABS/HAER record search
[x]other methods (describe) Historic aerial and aerial photographs

Bibliographic References (give FMSF manuscript # if relevant, use continuation sheet if needed)

OPINION OF RESOURCE SIGNIFICANCE

Appears to meet the criteria for National Register listing individually? [ ]yes [x]no [ ]insufficient information

Appears to meet the criteria for National Register listing as part of a district? [ ]yes [x]no [ ]insufficient information

Explanation of Evaluation (required, whether significant or not; use separate sheet if needed) This building exhibits modifications and does not possess sufficient significance for individual listing in the National Register. It is located in an area which would not comprise a National Register historic district.

Area(s) of Historical Significance (see National Register Bulletin 15, p. 8 for categories: e.g. "architecture", "ethnic heritage", "community planning & development", etc.)

- 1. 3. 5.
2. 4. 6.

DOCUMENTATION

Accessible Documentation Not Filed with the Site File - including field notes, analysis notes, photos, plans and other important documents

- 1) Document type Field notes Maintaining organization Janus Research
Document description File or accession #'s
2) Document type Field maps Maintaining organization Janus Research
Document description File or accession #'s

RECORDER INFORMATION

Recorder Name Janus Research Affiliation Janus Research

Recorder Contact Information 1107 N. Ward St., Tampa FL 33607 / (813) 636-8200 / janus@janus-research.com
(address / phone / fax / e-mail)

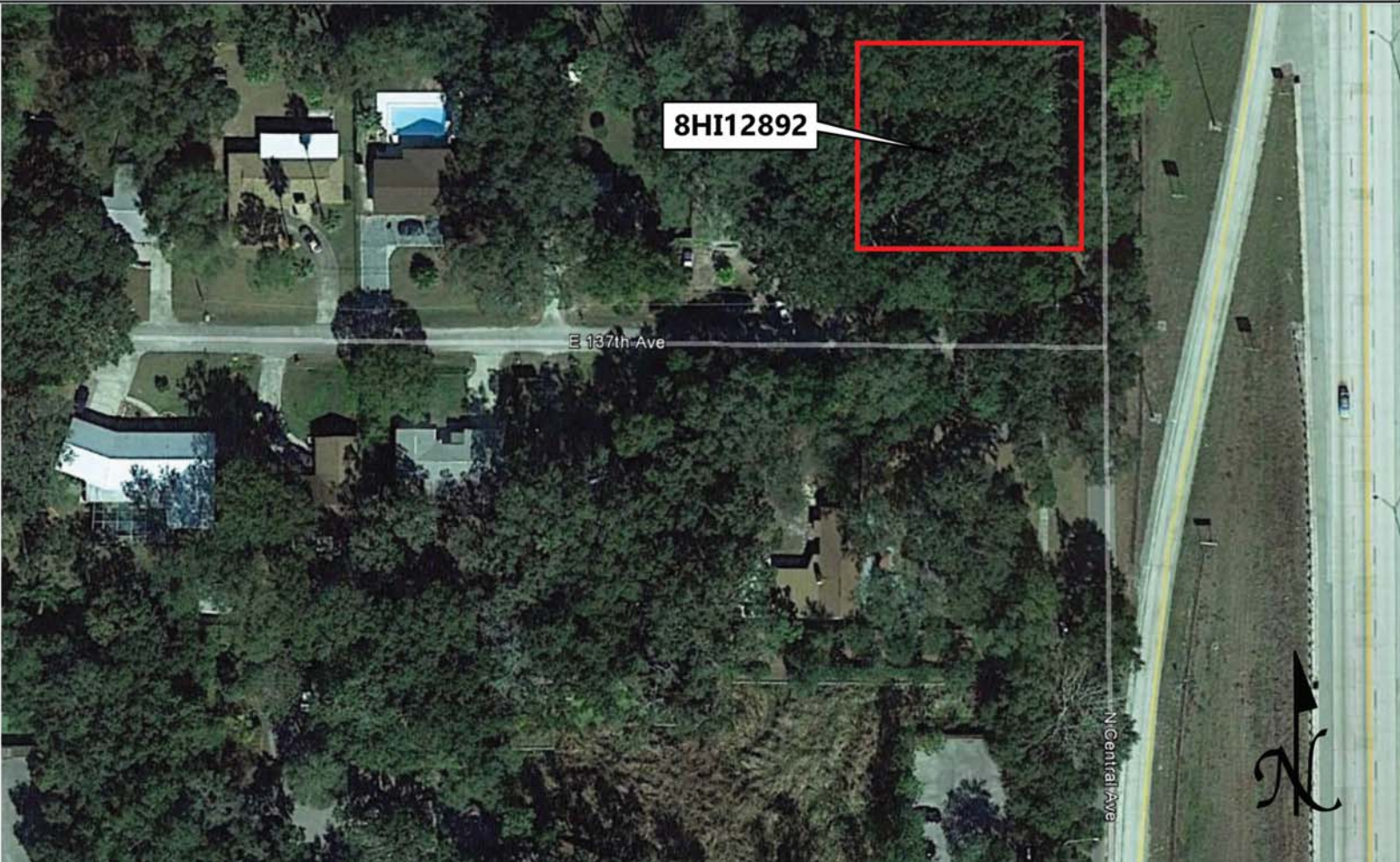
Required Attachments
1 USGS 7.5' MAP WITH STRUCTURE LOCATION PINPOINTED IN RED
2 LARGE SCALE STREET, PLAT OR PARCEL MAP (available from most property appraiser web sites)
3 PHOTO OF MAIN FACADE, ARCHIVAL B&W PRINT OR DIGITAL IMAGE FILE
If submitting an image file, it must be included on disk or CD AND in hard copy format (plain paper is acceptable). Digital image must be at least 1600 x 1200 pixels, 24-bit color, jpeg or tiff.



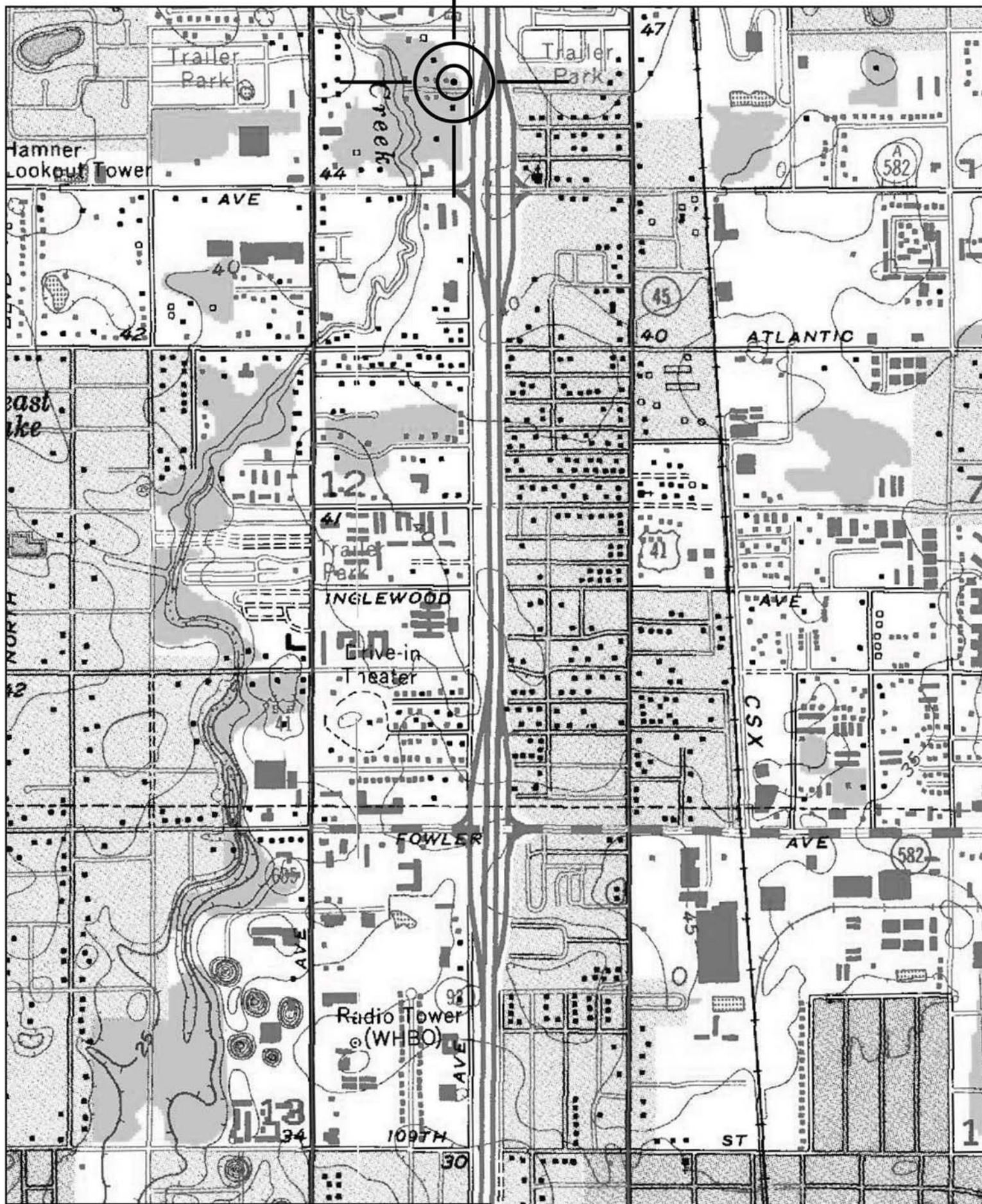
PHOTOGRAPH




SKETCH MAP



# USGS QUADRANGLE MAP



Location of 8HI12892  
USGS Quadrangle: Sulphur Springs (1956 PR 1981)



Original  
 Update



# HISTORICAL STRUCTURE FORM

## FLORIDA MASTER SITE FILE

Version 4.0 1/07

Site #8 **HI12882**  
Field Date 1-30-2015  
Form Date 2-13-2015  
Recorder # 637

Shaded Fields represent the minimum acceptable level of documentation.  
Consult the *Guide to Historical Structure Forms* for detailed instructions.

Site Name(s) (address if none) Gibbs and Parnell, PA Multiple Listing (DHR only) \_\_\_\_\_  
Survey Project Name I-275 Martin Luther King Blvd to N of Bearss Ave Survey # (DHR only) \_\_\_\_\_  
National Register Category (please check one)  building  structure  district  site  object  
Ownership:  private-profit  private-nonprofit  private-individual  private-nonspecific  city  county  state  federal  Native American  foreign  unknown

### LOCATION & MAPPING

Address: 722 Summit Avenue  
Street Number Direction Street Name Street Type Suffix Direction  
Cross Streets (nearest/between) NW inter of Fletcher Ave and Summit Av  
USGS 7.5 Map Name SULPHUR SPRINGS USGS Date 1987 Plat or Other Map \_\_\_\_\_  
City / Town (within 3 miles) Tampa In City Limits?  yes  no  unknown County Hillsborough  
Township 28S Range 18E Section 01 1/4 section:  NW  SW  SE  NE Irregular-name: \_\_\_\_\_  
Tax Parcel # 017938-0025 Landgrant \_\_\_\_\_  
Subdivision Name Nebraska Ave Terrace Block \_\_\_\_\_ Lot \_\_\_\_\_  
UTM Coordinates: Zone  16  17 Easting 357176 Northing 3105753  
Other Coordinates: X: \_\_\_\_\_ Y: \_\_\_\_\_ Coordinate System & Datum \_\_\_\_\_  
Name of Public Tract (e.g., park) \_\_\_\_\_

### HISTORY

Construction Year: 1946  approximately  year listed or earlier  year listed or later  
Original Use Commercial From (year): 1946 To (year): \_\_\_\_\_  
Current Use Commercial From (year): \_\_\_\_\_ To (year): 2015  
Other Use \_\_\_\_\_ From (year): \_\_\_\_\_ To (year): \_\_\_\_\_  
Moves:  yes  no  unknown Date: \_\_\_\_\_ Original address \_\_\_\_\_  
Alterations:  yes  no  unknown Date: c. 2000s Nature Stucco, windows/doors, fenestration alt  
Additions:  yes  no  unknown Date: c. 2000s Nature E front gable entrance porch  
Architect (last name first): Unknown Builder (last name first): Unknown  
Ownership History (especially original owner, dates, profession, etc.) \_\_\_\_\_

Is the Resource Affected by a Local Preservation Ordinance?  yes  no  unknown Describe \_\_\_\_\_

### DESCRIPTION

Style Masonry Vernacular Exterior Plan Irregular Number of Stories 1  
Exterior Fabric(s) 1. Stucco 2. \_\_\_\_\_ 3. \_\_\_\_\_  
Roof Type(s) 1. Gable 2. \_\_\_\_\_ 3. \_\_\_\_\_  
Roof Material(s) 1. Composition shingles 2. \_\_\_\_\_ 3. \_\_\_\_\_  
Roof secondary strucs. (dormers etc.) 1. \_\_\_\_\_ 2. \_\_\_\_\_  
Windows (types, materials, etc.) Metal replacement 1-light fixed windows are present.

Distinguishing Architectural Features (exterior or interior ornaments) The building features vents, a textured stucco treatment, and decorative stucco banding.

Ancillary Features / Outbuildings (record outbuildings, major landscape features; use continuation sheet if needed.) There is a N c. 1955 2-story office building with hipped roof that has been completely renovated recently.

DHR USE ONLY		OFFICIAL EVALUATION		DHR USE ONLY	
NR List Date _____	SHPO – Appears to meet criteria for NR listing: <input type="checkbox"/> yes <input type="checkbox"/> no <input type="checkbox"/> insufficient info	Date _____	Init. _____		
<input type="checkbox"/> Owner Objection	KEEPER – Determined eligible: <input type="checkbox"/> yes <input type="checkbox"/> no	Date _____			
	NR Criteria for Evaluation: <input type="checkbox"/> a <input type="checkbox"/> b <input type="checkbox"/> c <input type="checkbox"/> d (see <i>National Register Bulletin 15</i> , p. 2)				

DESCRIPTION (continued)

Chimney: No. 0 Chimney Material(s): 1. Concrete block 2.
Structural System(s): 1. Concrete block 2. 3.
Foundation Type(s): 1. Continuous 2.
Foundation Material(s): 1. Concrete Block 2.
Main Entrance (stylistic details) Within the E entrance porch are replacement double-doors with decorative light insets.
Porch Descriptions (types, locations, roof types, etc.) There is a NH E front gable entrance porch addition with stuccoed masonry supports.

Condition (overall resource condition): [ ]excellent [x]good [ ]fair [ ]deteriorated [ ]ruinous
Narrative Description of Resource This MV style commercial building is irregular in form with a main side gable roof and E front gable entrance addition. The building has been completely renovated with a stucco treatment and fenestration alterations.
Archaeological Remains [ ]Check if Archaeological Form Completed

RESEARCH METHODS (check all that apply)

[x]FMSF record search (sites/surveys) [ ]library research [ ]building permits [ ]Sanborn maps
[ ]FL State Archives/photo collection [ ]city directory [ ]occupant/owner interview [ ]plat maps
[x]property appraiser / tax records [ ]newspaper files [ ]neighbor interview [ ]Public Lands Survey (DEP)
[x]cultural resource survey (CRAS) [ ]historic photos [ ]interior inspection [ ]HABS/HAER record search
[x]other methods (describe) Historic aerial and aerial photographs
Bibliographic References (give FMSF manuscript # if relevant, use continuation sheet if needed)

OPINION OF RESOURCE SIGNIFICANCE

Appears to meet the criteria for National Register listing individually? [ ]yes [x]no [ ]insufficient information
Appears to meet the criteria for National Register listing as part of a district? [ ]yes [x]no [ ]insufficient information
Explanation of Evaluation (required, whether significant or not; use separate sheet if needed) This building exhibits modifications and does not possess sufficient significance for individual listing in the National Register. It is located in an area of altered non-contiguous historic resources which would not comprise a historic district.
Area(s) of Historical Significance (see National Register Bulletin 15, p. 8 for categories: e.g. "architecture", "ethnic heritage", "community planning & development", etc.)
1. 3. 5.
2. 4. 6.

DOCUMENTATION

Accessible Documentation Not Filed with the Site File - including field notes, analysis notes, photos, plans and other important documents
1) Document type Field notes Maintaining organization Janus Research
Document description File or accession #'s
2) Document type Field maps Maintaining organization Janus Research
Document description File or accession #'s

RECORDER INFORMATION

Recorder Name Janus Research Affiliation Janus Research
Recorder Contact Information 1107 N. Ward St., Tampa FL 33607 / (813) 636-8200 / janus@janus-research.com
(address / phone / fax / e-mail)

Required Attachments
1 USGS 7.5' MAP WITH STRUCTURE LOCATION PINPOINTED IN RED
2 LARGE SCALE STREET, PLAT OR PARCEL MAP (available from most property appraiser web sites)
3 PHOTO OF MAIN FACADE, ARCHIVAL B&W PRINT OR DIGITAL IMAGE FILE
If submitting an image file, it must be included on disk or CD AND in hard copy format (plain paper is acceptable). Digital image must be at least 1600 x 1200 pixels, 24-bit color, jpeg or tiff.

PHOTOGRAPH




SKETCH MAP



# USGS QUADRANGLE MAP



Location of 8HI12882  
USGS Quadrangle: Sulphur Springs (1956 PR 1981)



Original  
 Update



# HISTORICAL STRUCTURE FORM

## FLORIDA MASTER SITE FILE

Version 4.0 1/07

Site #8 **HI12884**  
Field Date 1-30-2015  
Form Date 2-16-2015  
Recorder # 639

Shaded Fields represent the minimum acceptable level of documentation.  
Consult the *Guide to Historical Structure Forms* for detailed instructions.

Site Name(s) (address if none) 704 E Orange Ave Multiple Listing (DHR only) \_\_\_\_\_  
Survey Project Name I-275 Martin Luther King Blvd to N of Bearss Ave Survey # (DHR only) \_\_\_\_\_  
National Register Category (please check one)  building  structure  district  site  object  
Ownership:  private-profit  private-nonprofit  private-individual  private-nonspecific  city  county  state  federal  Native American  foreign  unknown

### LOCATION & MAPPING

Street Number 704 Direction E Street Name Orange Street Type Avenue Suffix Direction \_\_\_\_\_  
Address: \_\_\_\_\_  
Cross Streets (nearest/between) N side, b/w I-275 and Summit Ave  
USGS 7.5 Map Name SULPHUR SPRINGS USGS Date 1987 Plat or Other Map \_\_\_\_\_  
City / Town (within 3 miles) Tampa In City Limits?  yes  no  unknown County Hillsborough  
Township 28S Range 18E Section 01 ¼ section:  NW  SW  SE  NE Irregular-name: \_\_\_\_\_  
Tax Parcel # 017933-0000 Landgrant \_\_\_\_\_  
Subdivision Name Nebraska Ave Terrace Block \_\_\_\_\_ Lot \_\_\_\_\_  
UTM Coordinates: Zone  16  17 Easting 357154 Northing 3105825  
Other Coordinates: X: \_\_\_\_\_ Y: \_\_\_\_\_ Coordinate System & Datum \_\_\_\_\_  
Name of Public Tract (e.g., park) \_\_\_\_\_

### HISTORY

Construction Year: 1962  approximately  year listed or earlier  year listed or later  
Original Use Private Residence (House/Cottage/Cabin) From (year): 1962 To (year): \_\_\_\_\_  
Current Use Private Residence (House/Cottage/Cabin) From (year): \_\_\_\_\_ To (year): 2015  
Other Use \_\_\_\_\_ From (year): \_\_\_\_\_ To (year): \_\_\_\_\_  
Moves:  yes  no  unknown Date: \_\_\_\_\_ Original address \_\_\_\_\_  
Alterations:  yes  no  unknown Date: c. 1980s Nature Windows/doors replaced, shutters  
Additions:  yes  no  unknown Date: c. 1970s Nature NW corner shed addition  
Architect (last name first): Unknown Builder (last name first): Unknown  
Ownership History (especially original owner, dates, profession, etc.) \_\_\_\_\_

Is the Resource Affected by a Local Preservation Ordinance?  yes  no  unknown Describe \_\_\_\_\_

### DESCRIPTION

Style Masonry Vernacular Exterior Plan Irregular Number of Stories 1  
Exterior Fabric(s) 1. Concrete block 2. \_\_\_\_\_ 3. \_\_\_\_\_  
Roof Type(s) 1. Gable 2. Shed 3. \_\_\_\_\_  
Roof Material(s) 1. Composition shingles 2. Built-up 3. \_\_\_\_\_  
Roof secondary strucs. (dormers etc.) 1. \_\_\_\_\_ 2. \_\_\_\_\_  
Windows (types, materials, etc.) Metal replacement 1/1 SHS windows are present.

Distinguishing Architectural Features (exterior or interior ornaments) The building features NH faux shutters, concrete sills, and frame at gable ends.

Ancillary Features / Outbuildings (record outbuildings, major landscape features; use continuation sheet if needed.) The building is on the same parcel as the one immediately to the W, 702 Orange Ave E.

DHR USE ONLY		OFFICIAL EVALUATION		DHR USE ONLY	
NR List Date	SHPO – Appears to meet criteria for NR listing: <input type="checkbox"/> yes <input type="checkbox"/> no <input type="checkbox"/> insufficient info	Date	_____	Init.	_____
<input type="checkbox"/> Owner Objection	KEEPER – Determined eligible: <input type="checkbox"/> yes <input type="checkbox"/> no	Date	_____		
	NR Criteria for Evaluation: <input type="checkbox"/> a <input type="checkbox"/> b <input type="checkbox"/> c <input type="checkbox"/> d (see <i>National Register Bulletin 15</i> , p. 2)				

DESCRIPTION (continued)

Chimney: No. 0 Chimney Material(s): 1. Concrete block 2.
Structural System(s): 1. Concrete block 2. 3.
Foundation Type(s): 1. Continuous 2.
Foundation Material(s): 1. Concrete Block 2.
Main Entrance (stylistic details) At the S facade is a replacement panel door within the entrance porch.

Porch Descriptions (types, locations, roof types, etc.) There is a slight roof extension S entrance porch.

Condition (overall resource condition): [ ]excellent [x]good [ ]fair [ ]deteriorated [ ]ruinous

Narrative Description of Resource This MV style residence is irregular in form with a main side gable roof and S roof extension entrance porch. There is a small shed roof storage room addition at the NW corner of the building.

Archaeological Remains [ ]Check if Archaeological Form Completed

RESEARCH METHODS (check all that apply)

- [x]FMSF record search (sites/surveys) [ ]library research [ ]building permits [ ]Sanborn maps
[ ]FL State Archives/photo collection [ ]city directory [ ]occupant/owner interview [ ]plat maps
[x]property appraiser / tax records [ ]newspaper files [ ]neighbor interview [ ]Public Lands Survey (DEP)
[x]cultural resource survey (CRAS) [ ]historic photos [ ]interior inspection [ ]HABS/HAER record search
[x]other methods (describe) Historic aerial and aerial photographs

Bibliographic References (give FMSF manuscript # if relevant, use continuation sheet if needed)

OPINION OF RESOURCE SIGNIFICANCE

Appears to meet the criteria for National Register listing individually? [ ]yes [x]no [ ]insufficient information

Appears to meet the criteria for National Register listing as part of a district? [ ]yes [x]no [ ]insufficient information

Explanation of Evaluation (required, whether significant or not; use separate sheet if needed) This building does not possess sufficient significance for individual listing in the National Register. It is located in an area of altered non-contiguous historic resources which would not comprise a historic district.

Area(s) of Historical Significance (see National Register Bulletin 15, p. 8 for categories: e.g. "architecture", "ethnic heritage", "community planning & development", etc.)

- 1. 3. 5.
2. 4. 6.

DOCUMENTATION

Accessible Documentation Not Filed with the Site File - including field notes, analysis notes, photos, plans and other important documents

- 1) Document type Field notes Maintaining organization Janus Research
Document description File or accession #'s
2) Document type Field maps Maintaining organization Janus Research
Document description File or accession #'s

RECORDER INFORMATION

Recorder Name Janus Research Affiliation Janus Research

Recorder Contact Information 1107 N. Ward St., Tampa FL 33607 / (813) 636-8200 / janus@janus-research.com
(address / phone / fax / e-mail)

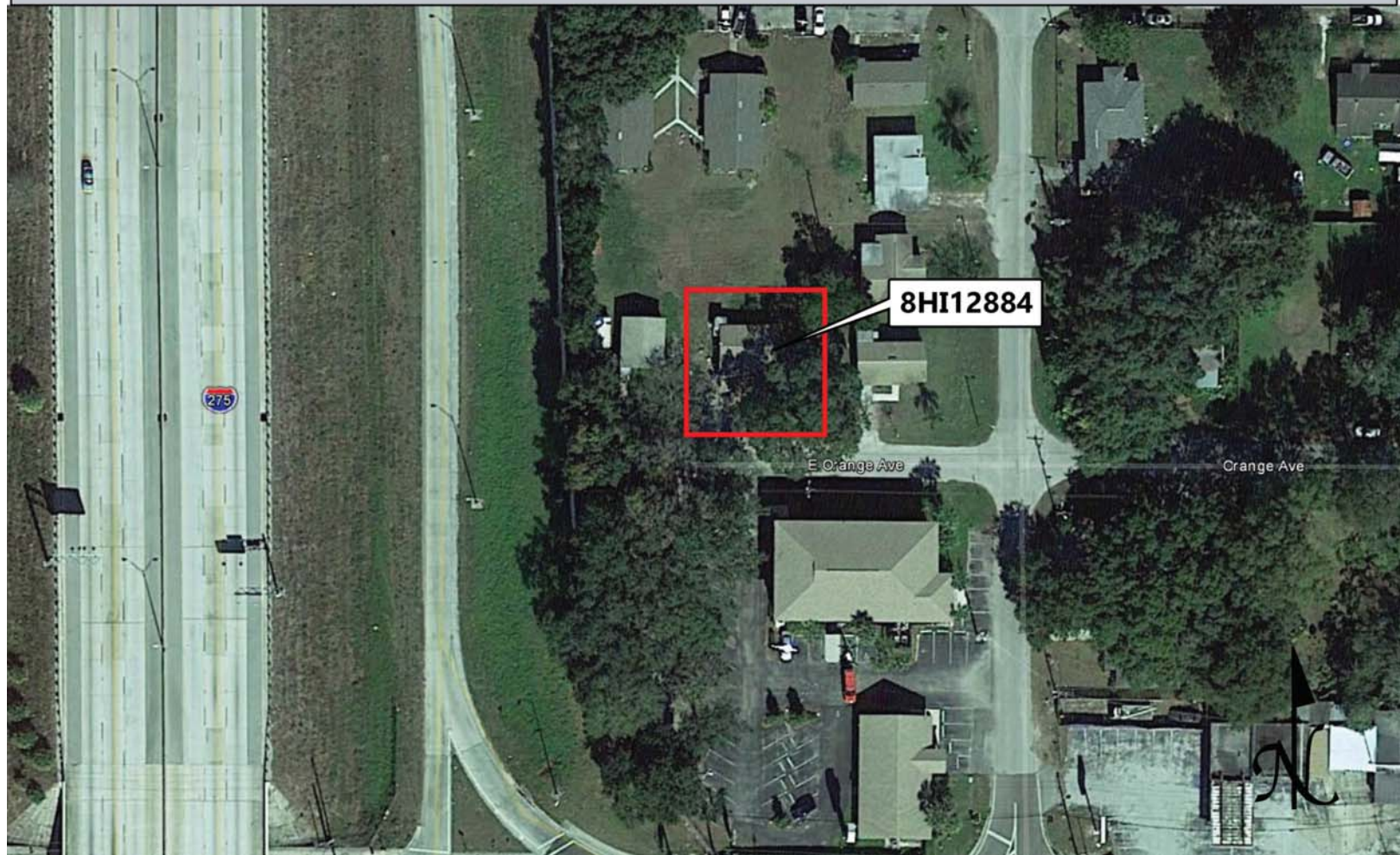
Required Attachments
1 USGS 7.5' MAP WITH STRUCTURE LOCATION PINPOINTED IN RED
2 LARGE SCALE STREET, PLAT OR PARCEL MAP (available from most property appraiser web sites)
3 PHOTO OF MAIN FACADE, ARCHIVAL B&W PRINT OR DIGITAL IMAGE FILE
If submitting an image file, it must be included on disk or CD AND in hard copy format (plain paper is acceptable). Digital image must be at least 1600 x 1200 pixels, 24-bit color, jpeg or tiff.



PHOTOGRAPH



SKETCH MAP



# USGS QUADRANGLE MAP



Location of 8HI12884  
USGS Quadrangle: Sulphur Springs (1956 PR 1981)



Original  
 Update



# HISTORICAL STRUCTURE FORM

## FLORIDA MASTER SITE FILE

Version 4.0 1/07

Site #8 **HI12893**  
Field Date 1-30-2015  
Form Date 2-16-2015  
Recorder # 647

Shaded Fields represent the minimum acceptable level of documentation.  
Consult the *Guide to Historical Structure Forms* for detailed instructions.

Site Name(s) (address if none) 13810 Salvation Army Lane Multiple Listing (DHR only) \_\_\_\_\_  
Survey Project Name I-275 Martin Luther King Blvd to N of Bearss Ave Survey # (DHR only) \_\_\_\_\_  
National Register Category (please check one)  building  structure  district  site  object  
Ownership:  private-profit  private-nonprofit  private-individual  private-nonspecific  city  county  state  federal  Native American  foreign  unknown

### LOCATION & MAPPING

Street Number 13810 Direction \_\_\_\_\_ Street Name Salvation Army Street Type Lane Suffix Direction \_\_\_\_\_  
Address: \_\_\_\_\_  
Cross Streets (nearest / between) NW corner of E 138th Ave and Salvation Army Lane  
USGS 7.5 Map Name SULPHUR SPRINGS USGS Date 1987 Plat or Other Map \_\_\_\_\_  
City / Town (within 3 miles) Tampa In City Limits?  yes  no  unknown County Hillsborough  
Township 28S Range 18E Section 01 ¼ section:  NW  SW  SE  NE Irregular-name: \_\_\_\_\_  
Tax Parcel # 017891-0000 Landgrant \_\_\_\_\_  
Subdivision Name Nebraska Manor Block \_\_\_\_\_ Lot \_\_\_\_\_  
UTM Coordinates: Zone  16  17 Easting 357128 Northing 3106225  
Other Coordinates: X: \_\_\_\_\_ Y: \_\_\_\_\_ Coordinate System & Datum \_\_\_\_\_  
Name of Public Tract (e.g., park) \_\_\_\_\_

### HISTORY

Construction Year: 1949  approximately  year listed or earlier  year listed or later  
Original Use Private Residence (House/Cottage/Cabin) From (year): 1949 To (year): c1990  
Current Use Commercial From (year): c1990 To (year): 2015  
Other Use \_\_\_\_\_ From (year): \_\_\_\_\_ To (year): \_\_\_\_\_  
Moves:  yes  no  unknown Date: \_\_\_\_\_ Original address \_\_\_\_\_  
Alterations:  yes  no  unknown Date: 1970s-1990s Nature Windows/door replaced  
Additions:  yes  no  unknown Date: c. 1960s Nature W shed roof addition  
Architect (last name first): Unknown Builder (last name first): Unknown  
Ownership History (especially original owner, dates, profession, etc.) \_\_\_\_\_

Is the Resource Affected by a Local Preservation Ordinance?  yes  no  unknown Describe \_\_\_\_\_

### DESCRIPTION

Style Frame Vernacular Exterior Plan Irregular Number of Stories 1  
Exterior Fabric(s) 1. Wood siding 2. \_\_\_\_\_ 3. \_\_\_\_\_  
Roof Type(s) 1. Gable 2. Shed 3. \_\_\_\_\_  
Roof Material(s) 1. Composition shingles 2. Built-up 3. \_\_\_\_\_  
Roof secondary strucs. (dormers etc.) 1. \_\_\_\_\_ 2. \_\_\_\_\_  
Windows (types, materials, etc.) Metal replacement 1/1 SHS, 2/2 SHS, and 2-light sliding sash windows are present.

Distinguishing Architectural Features (exterior or interior ornaments) The building features vents and decorative wrought iron porch supports.

Ancillary Features / Outbuildings (record outbuildings, major landscape features; use continuation sheet if needed.) None

DHR USE ONLY		OFFICIAL EVALUATION		DHR USE ONLY	
NR List Date	SHPO – Appears to meet criteria for NR listing: <input type="checkbox"/> yes <input type="checkbox"/> no <input type="checkbox"/> insufficient info	Date	_____	Init.	_____
<input type="checkbox"/> Owner Objection	KEEPER – Determined eligible: <input type="checkbox"/> yes <input type="checkbox"/> no	Date	_____		
	NR Criteria for Evaluation: <input type="checkbox"/> a <input type="checkbox"/> b <input type="checkbox"/> c <input type="checkbox"/> d (see <i>National Register Bulletin 15</i> , p. 2)				

DESCRIPTION (continued)

Chimney: No. 0 Chimney Material(s): 1. 2.

Structural System(s): 1. Wood frame 2. 3.

Foundation Type(s): 1. Piers 2.

Foundation Material(s): 1. 2.

Main Entrance (stylistic details) At the E facade is a replacement wood panel door within the porch.

Porch Descriptions (types, locations, roof types, etc.) There is an E facade front gable extension porch with decorative wrought iron supports. There is a secondary identical porch at the S elevation.

Condition (overall resource condition): [ ]excellent [x]good [ ]fair [ ]deteriorated [ ]ruinous

Narrative Description of Resource This FV style former residence is irregular in form with a main side gable roof, E and S front gable extension porches, and a W shed roof extension.

Archaeological Remains [ ]Check if Archaeological Form Completed

RESEARCH METHODS (check all that apply)

- [x]FMSF record search (sites/surveys) [ ]library research [ ]building permits [ ]Sanborn maps
[ ]FL State Archives/photo collection [ ]city directory [ ]occupant/owner interview [ ]plat maps
[x]property appraiser / tax records [ ]newspaper files [ ]neighbor interview [ ]Public Lands Survey (DEP)
[x]cultural resource survey (CRAS) [ ]historic photos [ ]interior inspection [ ]HABS/HAER record search
[x]other methods (describe) Historic aerial and aerial photographs

Bibliographic References (give FMSF manuscript # if relevant, use continuation sheet if needed)

OPINION OF RESOURCE SIGNIFICANCE

Appears to meet the criteria for National Register listing individually? [ ]yes [x]no [ ]insufficient information

Appears to meet the criteria for National Register listing as part of a district? [ ]yes [x]no [ ]insufficient information

Explanation of Evaluation (required, whether significant or not; use separate sheet if needed) This building does not possess sufficient significance for individual listing in the National Register. It is located in an area of altered non-contiguous historic resources which would not comprise a historic district.

Area(s) of Historical Significance (see National Register Bulletin 15, p. 8 for categories: e.g. "architecture", "ethnic heritage", "community planning & development", etc.)

- 1. 3. 5.
2. 4. 6.

DOCUMENTATION

Accessible Documentation Not Filed with the Site File - including field notes, analysis notes, photos, plans and other important documents

- 1) Document type Field notes Maintaining organization Janus Research
Document description File or accession #'s
2) Document type Field maps Maintaining organization Janus Research
Document description File or accession #'s

RECORDER INFORMATION

Recorder Name Janus Research Affiliation Janus Research

Recorder Contact Information 1107 N. Ward St., Tampa FL 33607 / (813) 636-8200 / janus@janus-research.com
(address / phone / fax / e-mail)

Required Attachments
1 USGS 7.5' MAP WITH STRUCTURE LOCATION PINPOINTED IN RED
2 LARGE SCALE STREET, PLAT OR PARCEL MAP (available from most property appraiser web sites)
3 PHOTO OF MAIN FACADE, ARCHIVAL B&W PRINT OR DIGITAL IMAGE FILE
If submitting an image file, it must be included on disk or CD AND in hard copy format (plain paper is acceptable). Digital image must be at least 1600 x 1200 pixels, 24-bit color, jpeg or tiff.

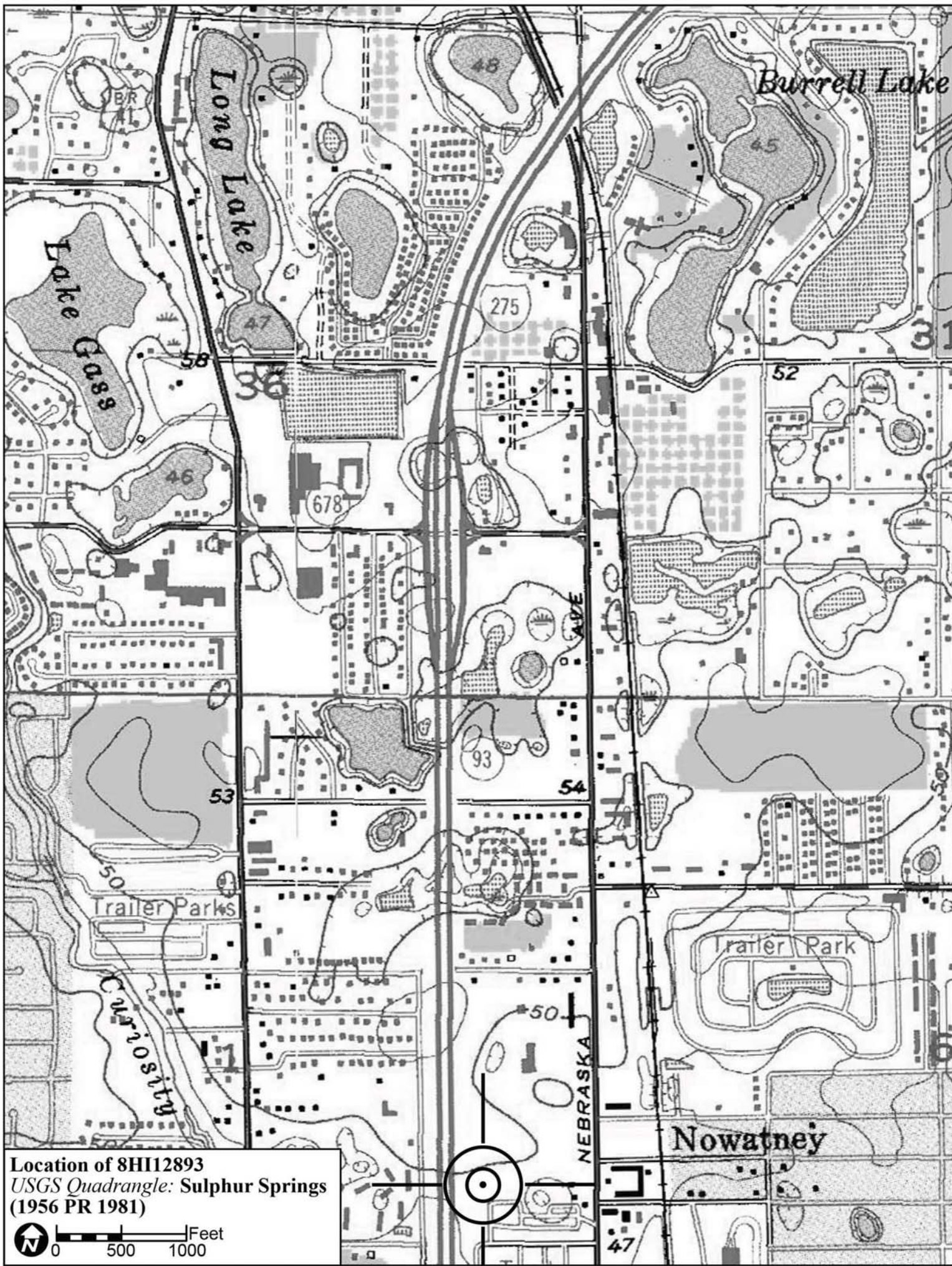
PHOTOGRAPH




SKETCH MAP



USGS QUADRANGLE MAP



Location of 8H12893  
USGS Quadrangle: Sulphur Springs  
(1956 PR 1981)



Original  
 Update



# HISTORICAL STRUCTURE FORM

## FLORIDA MASTER SITE FILE

Version 4.0 1/07

Site #8 **HI12894**  
Field Date 2-9-2015  
Form Date 3-5-2015  
Recorder # 524

Shaded Fields represent the minimum acceptable level of documentation.  
Consult the *Guide to Historical Structure Forms* for detailed instructions.

Site Name(s) (address if none) 14002 N Central Avenue Multiple Listing (DHR only) \_\_\_\_\_  
Survey Project Name I-275 Martin Luther King Blvd to N of Bearss Ave Survey # (DHR only) \_\_\_\_\_  
National Register Category (please check one)  building  structure  district  site  object  
Ownership:  private-profit  private-nonprofit  private-individual  private-nonspecific  city  county  state  federal  Native American  foreign  unknown

### LOCATION & MAPPING

Street Number 14002 Direction N Street Name Central Street Type Avenue Suffix Direction \_\_\_\_\_  
Address: \_\_\_\_\_  
Cross Streets (nearest/between) W side, b/w Celestial Oaks Dr Ave and Watts Way  
USGS 7.5 Map Name SULPHUR SPRINGS USGS Date 1987 Plat or Other Map \_\_\_\_\_  
City / Town (within 3 miles) Tampa In City Limits?  yes  no  unknown County Hillsborough  
Township 28S Range 18E Section 01 ¼ section:  NW  SW  SE  NE Irregular-name: \_\_\_\_\_  
Tax Parcel # 018200-0000 Landgrant \_\_\_\_\_  
Subdivision Name North Tampa Heights Block \_\_\_\_\_ Lot \_\_\_\_\_  
UTM Coordinates: Zone  16  17 Easting 356970 Northing 3106362  
Other Coordinates: X: \_\_\_\_\_ Y: \_\_\_\_\_ Coordinate System & Datum \_\_\_\_\_  
Name of Public Tract (e.g., park) \_\_\_\_\_

### HISTORY

Construction Year: 1961  approximately  year listed or earlier  year listed or later  
Original Use Private Residence (House/Cottage/Cabin) From (year): 1961 To (year): \_\_\_\_\_  
Current Use Private Residence (House/Cottage/Cabin) From (year): \_\_\_\_\_ To (year): 2015  
Other Use \_\_\_\_\_ From (year): \_\_\_\_\_ To (year): \_\_\_\_\_  
Moves:  yes  no  unknown Date: \_\_\_\_\_ Original address \_\_\_\_\_  
Alterations:  yes  no  unknown Date: c. 1980s Nature Sec bars added  
Additions:  yes  no  unknown Date: c. 1970s Nature S shed roof addition  
Architect (last name first): Unknown Builder (last name first): Unknown  
Ownership History (especially original owner, dates, profession, etc.) \_\_\_\_\_

Is the Resource Affected by a Local Preservation Ordinance?  yes  no  unknown Describe \_\_\_\_\_

### DESCRIPTION

Style Masonry Vernacular Exterior Plan Rectangular Number of Stories 1  
Exterior Fabric(s) 1. Concrete block 2. Masonry veneer-artificial 3. \_\_\_\_\_  
Roof Type(s) 1. Gable 2. Shed 3. \_\_\_\_\_  
Roof Material(s) 1. Composition shingles 2. \_\_\_\_\_ 3. \_\_\_\_\_  
Roof secondary strucs. (dormers etc.) 1. \_\_\_\_\_ 2. \_\_\_\_\_  
Windows (types, materials, etc.) Metal 1/1 and 6/6 SHS windows are present.

Distinguishing Architectural Features (exterior or interior ornaments) The building features faux masonry veneer and concrete sills.

Ancillary Features / Outbuildings (record outbuildings, major landscape features; use continuation sheet if needed.) There is a gable roof CB constructed garage to the S.

DHR USE ONLY		OFFICIAL EVALUATION		DHR USE ONLY	
NR List Date	SHPO – Appears to meet criteria for NR listing: <input type="checkbox"/> yes <input type="checkbox"/> no <input type="checkbox"/> insufficient info	Date	_____	Init.	_____
<input type="checkbox"/> Owner Objection	KEEPER – Determined eligible: <input type="checkbox"/> yes <input type="checkbox"/> no	Date	_____		
	NR Criteria for Evaluation: <input type="checkbox"/> a <input type="checkbox"/> b <input type="checkbox"/> c <input type="checkbox"/> d (see <i>National Register Bulletin 15</i> , p. 2)				

DESCRIPTION (continued)

Chimney: No. 0 Chimney Material(s): 1. Concrete block 2.
Structural System(s): 1. Concrete block 2. 3.
Foundation Type(s): 1. Continuous 2.
Foundation Material(s): 1. Concrete Block 2.
Main Entrance (stylistic details) Recessed at the N is the original door.

Porch Descriptions (types, locations, roof types, etc.) There is a small N recessed entrance porch.

Condition (overall resource condition): [ ]excellent [x]good [ ]fair [ ]deteriorated [ ]ruinous

Narrative Description of Resource This MV style residence is irregular in form with a main side gable roof and the recessed N entrance is between 2 front gable extensions. There is a shed roof addition at the S.

Archaeological Remains [ ]Check if Archaeological Form Completed

RESEARCH METHODS (check all that apply)

- [x]FMSF record search (sites/surveys) [ ]library research [ ]building permits [ ]Sanborn maps
[ ]FL State Archives/photo collection [ ]city directory [ ]occupant/owner interview [ ]plat maps
[x]property appraiser / tax records [ ]newspaper files [ ]neighbor interview [ ]Public Lands Survey (DEP)
[x]cultural resource survey (CRAS) [ ]historic photos [ ]interior inspection [ ]HABS/HAER record search
[x]other methods (describe) Historic aerial and aerial photographs

Bibliographic References (give FMSF manuscript # if relevant, use continuation sheet if needed)

OPINION OF RESOURCE SIGNIFICANCE

Appears to meet the criteria for National Register listing individually? [ ]yes [x]no [ ]insufficient information

Appears to meet the criteria for National Register listing as part of a district? [ ]yes [x]no [ ]insufficient information

Explanation of Evaluation (required, whether significant or not; use separate sheet if needed) This building does not possess sufficient significance for individual listing in the National Register. It is located in an area which would not comprise a National Register historic district.

Area(s) of Historical Significance (see National Register Bulletin 15, p. 8 for categories: e.g. "architecture", "ethnic heritage", "community planning & development", etc.)

- 1. 3. 5.
2. 4. 6.

DOCUMENTATION

Accessible Documentation Not Filed with the Site File - including field notes, analysis notes, photos, plans and other important documents

- 1) Document type Field notes Maintaining organization Janus Research
Document description File or accession #'s
2) Document type Field maps Maintaining organization Janus Research
Document description File or accession #'s

RECORDER INFORMATION

Recorder Name Janus Research Affiliation Janus Research

Recorder Contact Information 1107 N. Ward St., Tampa FL 33607 / (813) 636-8200 / janus@janus-research.com
(address / phone / fax / e-mail)

Required Attachments
1 USGS 7.5' MAP WITH STRUCTURE LOCATION PINPOINTED IN RED
2 LARGE SCALE STREET, PLAT OR PARCEL MAP (available from most property appraiser web sites)
3 PHOTO OF MAIN FACADE, ARCHIVAL B&W PRINT OR DIGITAL IMAGE FILE
If submitting an image file, it must be included on disk or CD AND in hard copy format (plain paper is acceptable). Digital image must be at least 1600 x 1200 pixels, 24-bit color, jpeg or tiff.



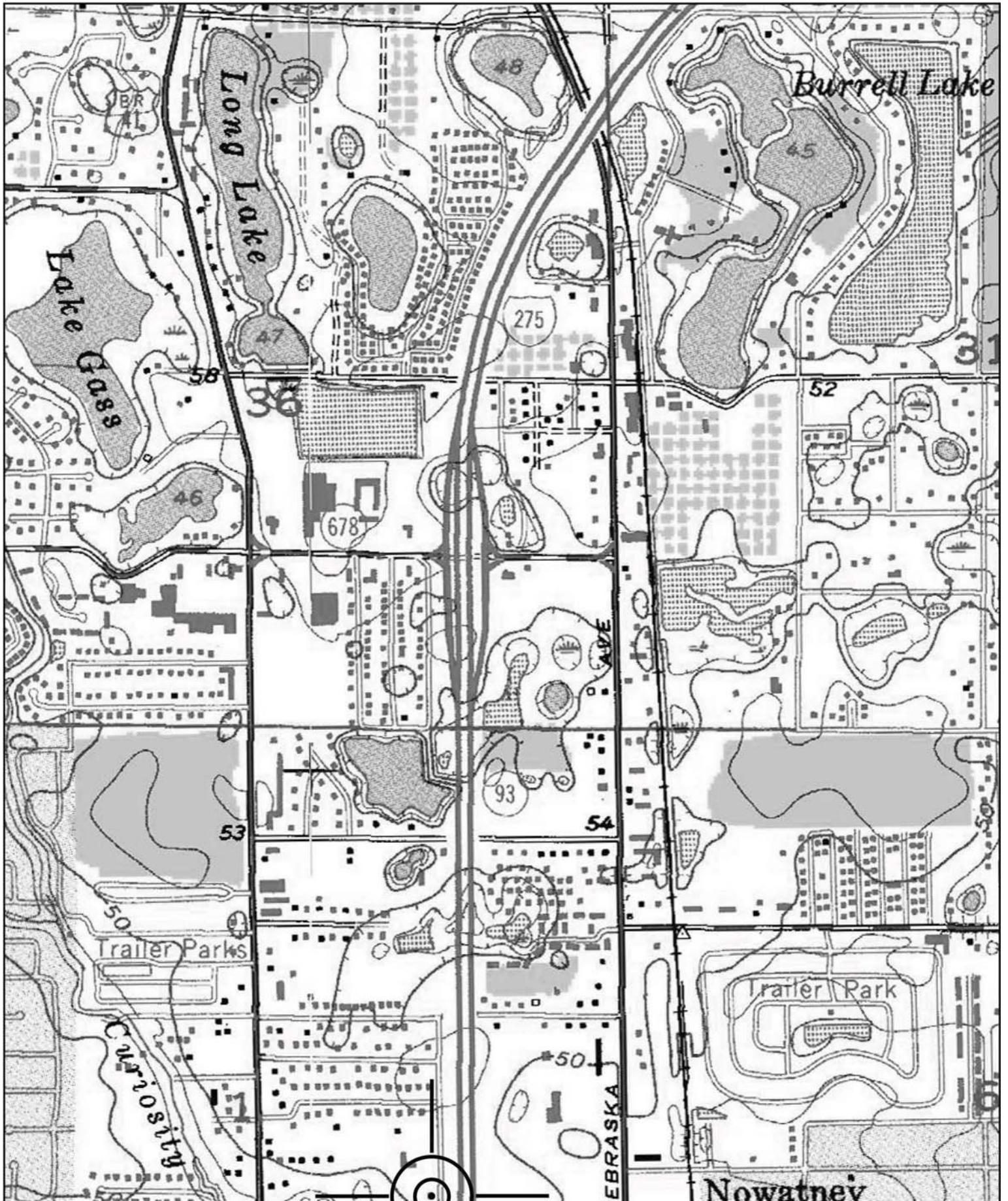
PHOTOGRAPH




SKETCH MAP



USGS QUADRANGLE MAP



Location of 8H12894  
USGS Quadrangle: Sulphur Springs  
(1956 PR 1981)



Original  
 Update



# HISTORICAL STRUCTURE FORM

## FLORIDA MASTER SITE FILE

Version 4.0 1/07

Site #8 **HI12895**  
Field Date 2-9-2015  
Form Date 3-5-2015  
Recorder # 526

Shaded Fields represent the minimum acceptable level of documentation.  
Consult the *Guide to Historical Structure Forms* for detailed instructions.

Site Name(s) (address if none) 140 E 143rd Avenue Multiple Listing (DHR only) \_\_\_\_\_  
Survey Project Name I-275 Martin Luther King Blvd to N of Bearss Ave Survey # (DHR only) \_\_\_\_\_  
National Register Category (please check one)  building  structure  district  site  object  
Ownership:  private-profit  private-nonprofit  private-individual  private-nonspecific  city  county  state  federal  Native American  foreign  unknown

### LOCATION & MAPPING

Street Number 140 Direction E Street Name 143rd Street Type Avenue Suffix Direction \_\_\_\_\_  
Address: \_\_\_\_\_  
Cross Streets (nearest / between) NW corner of N Central Ave and E 143rd Ave  
USGS 7.5 Map Name SULPHUR SPRINGS USGS Date 1987 Plat or Other Map \_\_\_\_\_  
City / Town (within 3 miles) Tampa In City Limits?  yes  no  unknown County Hillsborough  
Township 28S Range 18E Section 01 ¼ section:  NW  SW  SE  NE Irregular-name: \_\_\_\_\_  
Tax Parcel # 017432-0000 Landgrant \_\_\_\_\_  
Subdivision Name \_\_\_\_\_ Block \_\_\_\_\_ Lot \_\_\_\_\_  
UTM Coordinates: Zone  16  17 Easting 356985 Northing 3106612  
Other Coordinates: X: \_\_\_\_\_ Y: \_\_\_\_\_ Coordinate System & Datum \_\_\_\_\_  
Name of Public Tract (e.g., park) \_\_\_\_\_

### HISTORY

Construction Year: 1960  approximately  year listed or earlier  year listed or later  
Original Use Private Residence (House/Cottage/Cabin) From (year): 1960 To (year): \_\_\_\_\_  
Current Use Private Residence (House/Cottage/Cabin) From (year): \_\_\_\_\_ To (year): 2015  
Other Use \_\_\_\_\_ From (year): \_\_\_\_\_ To (year): \_\_\_\_\_  
Moves:  yes  no  unknown Date: \_\_\_\_\_ Original address \_\_\_\_\_  
Alterations:  yes  no  unknown Date: \_\_\_\_\_ Nature \_\_\_\_\_  
Additions:  yes  no  unknown Date: c. 1980s Nature E shed addition, N porch addition  
Architect (last name first): Unknown Builder (last name first): Unknown  
Ownership History (especially original owner, dates, profession, etc.) \_\_\_\_\_

Is the Resource Affected by a Local Preservation Ordinance?  yes  no  unknown Describe \_\_\_\_\_

### DESCRIPTION

Style Masonry Vernacular Exterior Plan Irregular Number of Stories 1  
Exterior Fabric(s) 1. Concrete block 2. Stucco 3. \_\_\_\_\_  
Roof Type(s) 1. Gable 2. Shed 3. \_\_\_\_\_  
Roof Material(s) 1. Composition shingles 2. \_\_\_\_\_ 3. \_\_\_\_\_  
Roof secondary strucs. (dormers etc.) 1. \_\_\_\_\_ 2. \_\_\_\_\_  
Windows (types, materials, etc.) Metal 1/1 SHS, 1-light fixed, and 5-light awning windows are present.

Distinguishing Architectural Features (exterior or interior ornaments) The building features PermaStone and lattice.

Ancillary Features / Outbuildings (record outbuildings, major landscape features; use continuation sheet if needed.) There is a quest house to the N which is constructed of wood frame.

DHR USE ONLY		OFFICIAL EVALUATION		DHR USE ONLY	
NR List Date _____	SHPO – Appears to meet criteria for NR listing: <input type="checkbox"/> yes <input type="checkbox"/> no <input type="checkbox"/> insufficient info	Date _____	Init. _____		
<input type="checkbox"/> Owner Objection	KEEPER – Determined eligible: <input type="checkbox"/> yes <input type="checkbox"/> no	Date _____			
	NR Criteria for Evaluation: <input type="checkbox"/> a <input type="checkbox"/> b <input type="checkbox"/> c <input type="checkbox"/> d (see <i>National Register Bulletin 15</i> , p. 2)				

DESCRIPTION (continued)

Chimney: No. 0 Chimney Material(s): 1. Concrete block 2.
Structural System(s): 1. Concrete block 2. 3.
Foundation Type(s): 1. Continuous 2.
Foundation Material(s): 1. Concrete Block 2.
Main Entrance (stylistic details) At the S is a door with fanlight.

Porch Descriptions (types, locations, roof types, etc.) There is a S recessed entrance porch and N rear screened shed roof addition.

Condition (overall resource condition): [ ]excellent [x]good [ ]fair [ ]deteriorated [ ]ruinous

Narrative Description of Resource This MV style residence is irregular in form with a side gable roof and S front gable extension. There is a E shed roof porch addition.

Archaeological Remains [ ]Check if Archaeological Form Completed

RESEARCH METHODS (check all that apply)

- [x]FMSF record search (sites/surveys) [ ]library research [ ]building permits [ ]Sanborn maps
[ ]FL State Archives/photo collection [ ]city directory [ ]occupant/owner interview [ ]plat maps
[x]property appraiser / tax records [ ]newspaper files [ ]neighbor interview [ ]Public Lands Survey (DEP)
[x]cultural resource survey (CRAS) [ ]historic photos [ ]interior inspection [ ]HABS/HAER record search
[x]other methods (describe) Historic aerial and aerial photographs

Bibliographic References (give FMSF manuscript # if relevant, use continuation sheet if needed)

OPINION OF RESOURCE SIGNIFICANCE

Appears to meet the criteria for National Register listing individually? [ ]yes [x]no [ ]insufficient information

Appears to meet the criteria for National Register listing as part of a district? [ ]yes [x]no [ ]insufficient information

Explanation of Evaluation (required, whether significant or not; use separate sheet if needed) This building does not possess sufficient significance for individual listing in the National Register. It is located in an area which would not comprise a National Register historic district.

Area(s) of Historical Significance (see National Register Bulletin 15, p. 8 for categories: e.g. "architecture", "ethnic heritage", "community planning & development", etc.)
1. 3. 5.
2. 4. 6.

DOCUMENTATION

- Accessible Documentation Not Filed with the Site File - including field notes, analysis notes, photos, plans and other important documents
1) Document type Field notes Maintaining organization Janus Research
Document description File or accession #'s
2) Document type Field maps Maintaining organization Janus Research
Document description File or accession #'s

RECORDER INFORMATION

Recorder Name Janus Research Affiliation Janus Research
Recorder Contact Information 1107 N. Ward St., Tampa FL 33607 / (813) 636-8200 / janus@janus-research.com
(address / phone / fax / e-mail)

Required Attachments
1 USGS 7.5' MAP WITH STRUCTURE LOCATION PINPOINTED IN RED
2 LARGE SCALE STREET, PLAT OR PARCEL MAP (available from most property appraiser web sites)
3 PHOTO OF MAIN FACADE, ARCHIVAL B&W PRINT OR DIGITAL IMAGE FILE
If submitting an image file, it must be included on disk or CD AND in hard copy format (plain paper is acceptable). Digital image must be at least 1600 x 1200 pixels, 24-bit color, jpeg or tiff.

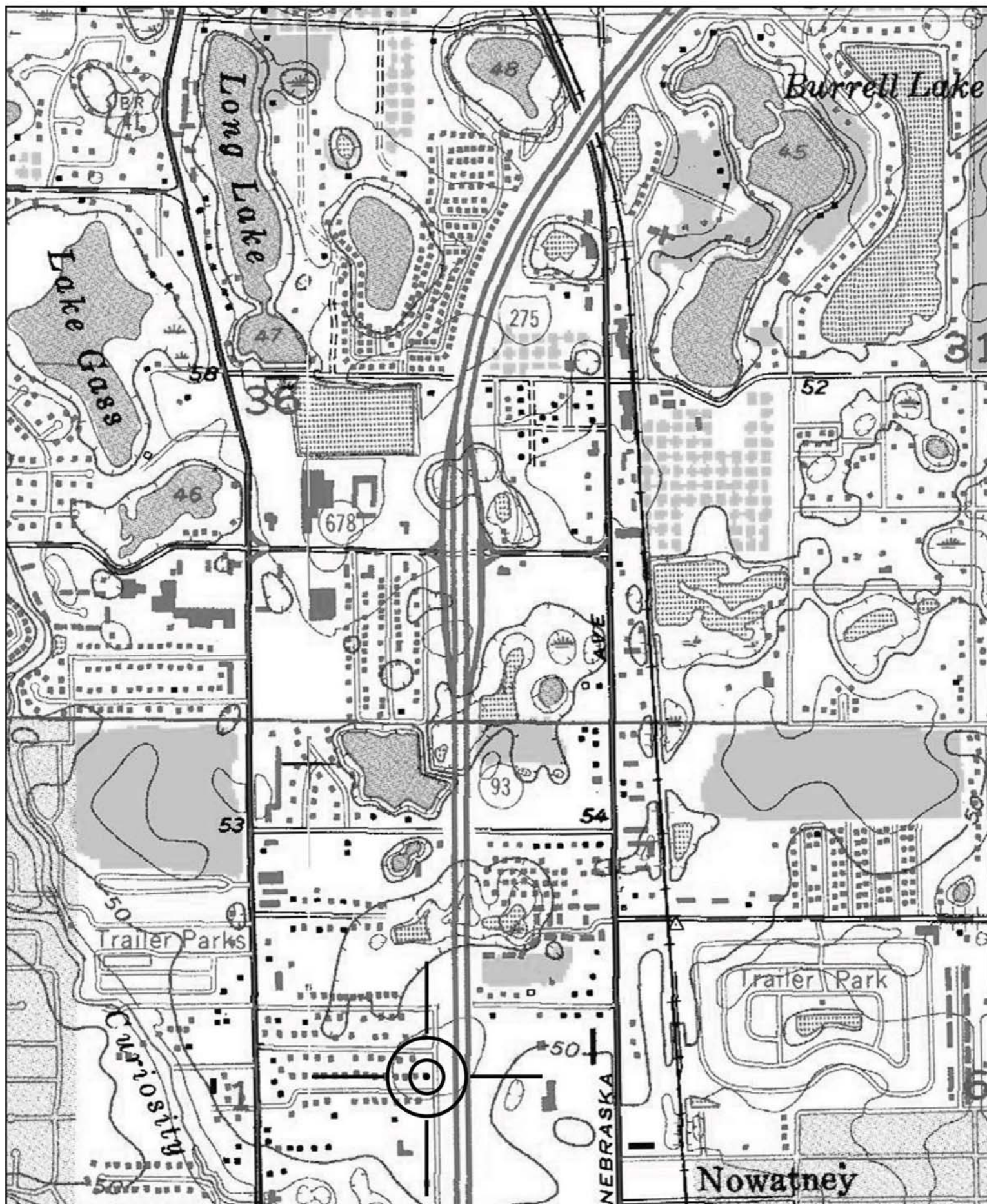
PHOTOGRAPH




SKETCH MAP



USGS QUADRANGLE MAP



Location of 8HI12895  
USGS Quadrangle: Sulphur Springs (1956 PR 1981)



Original  
 Update



# HISTORICAL STRUCTURE FORM

## FLORIDA MASTER SITE FILE

Version 4.0 1/07

Site #8 **HI12900**  
Field Date 1-30-2015  
Form Date 2-16-2015  
Recorder # 648

Shaded Fields represent the minimum acceptable level of documentation.  
Consult the *Guide to Historical Structure Forms* for detailed instructions.

Site Name(s) (address if none) 801 E 145th Ave Multiple Listing (DHR only) \_\_\_\_\_  
Survey Project Name I-275 Martin Luther King Blvd to N of Bearss Ave Survey # (DHR only) \_\_\_\_\_  
National Register Category (please check one)  building  structure  district  site  object  
Ownership:  private-profit  private-nonprofit  private-individual  private-nonspecific  city  county  state  federal  Native American  foreign  unknown

### LOCATION & MAPPING

Street Number 801 Direction S Street Name 145th Street Type Avenue Suffix Direction \_\_\_\_\_  
Address: \_\_\_\_\_  
Cross Streets (nearest / between) S side b/w I-275 and N Nebraska Ave  
USGS 7.5 Map Name SULPHUR SPRINGS USGS Date 1987 Plat or Other Map \_\_\_\_\_  
City / Town (within 3 miles) Tampa In City Limits?  yes  no  unknown County Hillsborough  
Township 28S Range 18E Section 01 ¼ section:  NW  SW  SE  NE Irregular-name: \_\_\_\_\_  
Tax Parcel # 017792-0000 Landgrant \_\_\_\_\_  
Subdivision Name Tuxedo Park Block \_\_\_\_\_ Lot \_\_\_\_\_  
UTM Coordinates: Zone  16  17 Easting 357112 Northing 3106756  
Other Coordinates: X: \_\_\_\_\_ Y: \_\_\_\_\_ Coordinate System & Datum \_\_\_\_\_  
Name of Public Tract (e.g., park) \_\_\_\_\_

### HISTORY

Construction Year: 1958  approximately  year listed or earlier  year listed or later  
Original Use Private Residence (House/Cottage/Cabin) From (year): 1958 To (year): \_\_\_\_\_  
Current Use Private Residence (House/Cottage/Cabin) From (year): \_\_\_\_\_ To (year): 2015  
Other Use \_\_\_\_\_ From (year): \_\_\_\_\_ To (year): \_\_\_\_\_  
Moves:  yes  no  unknown Date: \_\_\_\_\_ Original address \_\_\_\_\_  
Alterations:  yes  no  unknown Date: c. 1980s Nature Stucco, windows/doors, fenestration alt  
Additions:  yes  no  unknown Date: \_\_\_\_\_ Nature \_\_\_\_\_  
Architect (last name first): Unknown Builder (last name first): Unknown  
Ownership History (especially original owner, dates, profession, etc.) \_\_\_\_\_

Is the Resource Affected by a Local Preservation Ordinance?  yes  no  unknown Describe \_\_\_\_\_

### DESCRIPTION

Style Frame Vernacular Exterior Plan Rectangular Number of Stories 1  
Exterior Fabric(s) 1. Stucco 2. \_\_\_\_\_ 3. \_\_\_\_\_  
Roof Type(s) 1. Gable 2. \_\_\_\_\_ 3. \_\_\_\_\_  
Roof Material(s) 1. Composition shingles 2. \_\_\_\_\_ 3. \_\_\_\_\_  
Roof secondary strucs. (dormers etc.) 1. \_\_\_\_\_ 2. \_\_\_\_\_  
Windows (types, materials, etc.) Metal replacement 2/2 SHS windows are present.

Distinguishing Architectural Features (exterior or interior ornaments) The building features a NH stucco treatment and N concrete chimney.

Ancillary Features / Outbuildings (record outbuildings, major landscape features; use continuation sheet if needed.) None observed

DHR USE ONLY		OFFICIAL EVALUATION		DHR USE ONLY	
NR List Date	SHPO – Appears to meet criteria for NR listing: <input type="checkbox"/> yes <input type="checkbox"/> no <input type="checkbox"/> insufficient info	Date	_____	Init.	_____
<input type="checkbox"/> Owner Objection	KEEPER – Determined eligible: <input type="checkbox"/> yes <input type="checkbox"/> no	Date	_____		
	NR Criteria for Evaluation: <input type="checkbox"/> a <input type="checkbox"/> b <input type="checkbox"/> c <input type="checkbox"/> d (see <i>National Register Bulletin 15</i> , p. 2)				

DESCRIPTION (continued)

Chimney: No. 1 Chimney Material(s): 1. Concrete 2.
Structural System(s): 1. Wood frame 2. 3.
Foundation Type(s): 1. Piers 2.
Foundation Material(s): 1. 2.
Main Entrance (stylistic details) At the N facade is a replacement wood door beneath a roof extension.
Porch Descriptions (types, locations, roof types, etc.) None observed

Condition (overall resource condition): [ ]excellent [x]good [ ]fair [ ]deteriorated [ ]ruinous
Narrative Description of Resource This FV style residence is rectangular in form with a side gable roof and N roof extension entrance stoop. The building has been NH stuccoed and some windows openings have been enclosed.

Archaeological Remains [ ]Check if Archaeological Form Completed

RESEARCH METHODS (check all that apply)

- [x]FMSF record search (sites/surveys) [ ]library research [ ]building permits [ ]Sanborn maps
[ ]FL State Archives/photo collection [ ]city directory [ ]occupant/owner interview [ ]plat maps
[x]property appraiser / tax records [ ]newspaper files [ ]neighbor interview [ ]Public Lands Survey (DEP)
[x]cultural resource survey (CRAS) [ ]historic photos [ ]interior inspection [ ]HABS/HAER record search
[x]other methods (describe) Historic aerial and aerial photographs

Bibliographic References (give FMSF manuscript # if relevant, use continuation sheet if needed)

OPINION OF RESOURCE SIGNIFICANCE

Appears to meet the criteria for National Register listing individually? [ ]yes [x]no [ ]insufficient information
Appears to meet the criteria for National Register listing as part of a district? [ ]yes [x]no [ ]insufficient information
Explanation of Evaluation (required, whether significant or not; use separate sheet if needed) This building exhibits modifications and does not possess sufficient significance for individual listing in the National Register. It is located in an area of altered non-contiguous historic resources which would not comprise a historic district.
Area(s) of Historical Significance (see National Register Bulletin 15, p. 8 for categories: e.g. "architecture", "ethnic heritage", "community planning & development", etc.)
1. 3. 5.
2. 4. 6.

DOCUMENTATION

Accessible Documentation Not Filed with the Site File - including field notes, analysis notes, photos, plans and other important documents
1) Document type Field notes Maintaining organization Janus Research
Document description File or accession #'s
2) Document type Field maps Maintaining organization Janus Research
Document description File or accession #'s

RECORDER INFORMATION

Recorder Name Janus Research Affiliation Janus Research
Recorder Contact Information 1107 N. Ward St., Tampa FL 33607 / (813) 636-8200 / janus@janus-research.com
(address / phone / fax / e-mail)

Required Attachments
1 USGS 7.5' MAP WITH STRUCTURE LOCATION PINPOINTED IN RED
2 LARGE SCALE STREET, PLAT OR PARCEL MAP (available from most property appraiser web sites)
3 PHOTO OF MAIN FACADE, ARCHIVAL B&W PRINT OR DIGITAL IMAGE FILE
If submitting an image file, it must be included on disk or CD AND in hard copy format (plain paper is acceptable). Digital image must be at least 1600 x 1200 pixels, 24-bit color, jpeg or tiff.



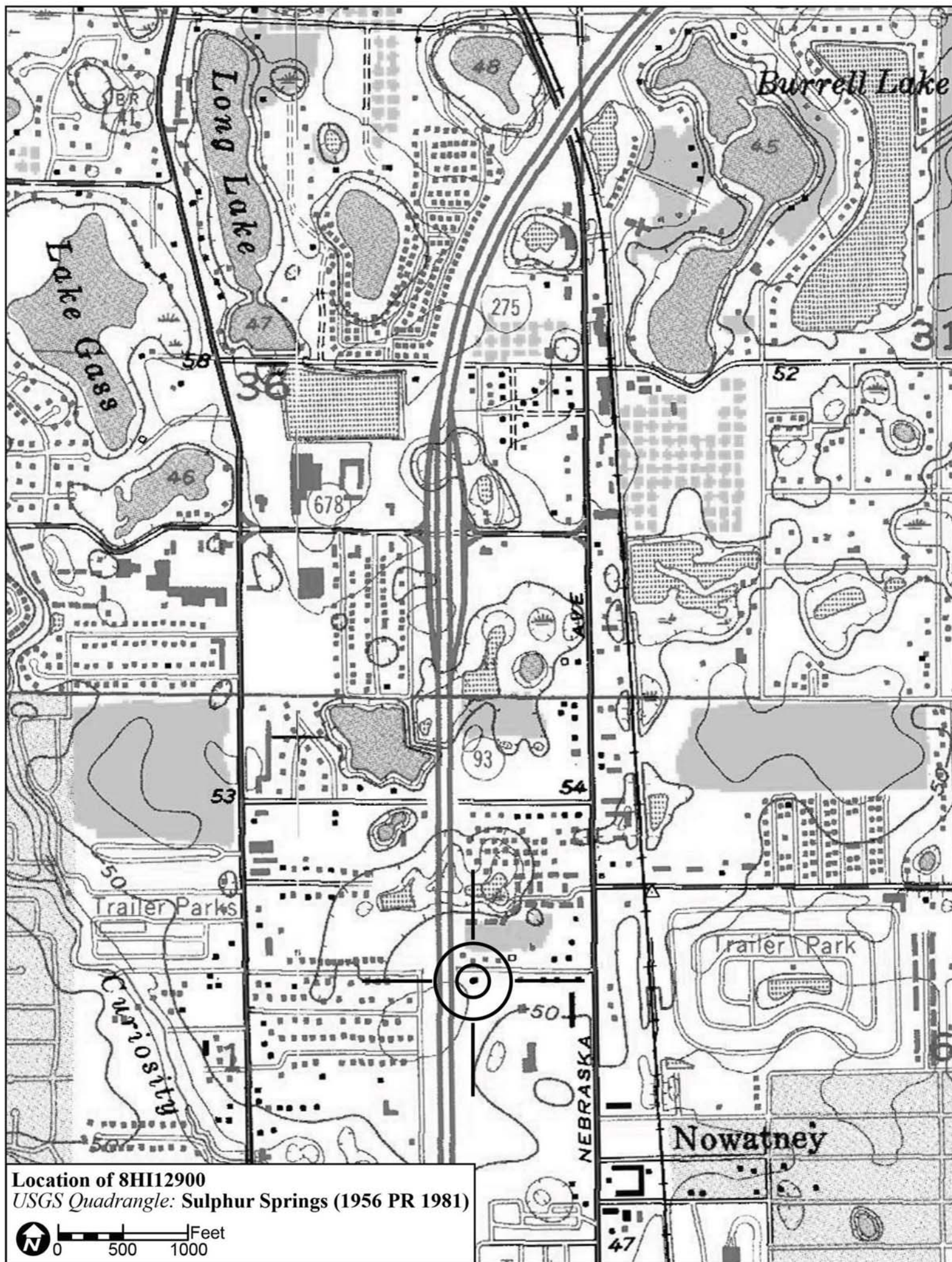
PHOTOGRAPH




SKETCH MAP



USGS QUADRANGLE MAP



Location of 8HI12900  
USGS Quadrangle: Sulphur Springs (1956 PR 1981)



Original  
 Update



# HISTORICAL STRUCTURE FORM

## FLORIDA MASTER SITE FILE

Version 4.0 1/07

Site #8 **HI12903**  
Field Date 1-30-2015  
Form Date 2-16-2015  
Recorder # 654

Shaded Fields represent the minimum acceptable level of documentation.  
Consult the *Guide to Historical Structure Forms* for detailed instructions.

Site Name(s) (address if none) 804 E 145th Ave Multiple Listing (DHR only) \_\_\_\_\_  
Survey Project Name I-275 Martin Luther King Blvd to N of Bearss Ave Survey # (DHR only) \_\_\_\_\_  
National Register Category (please check one)  building  structure  district  site  object  
Ownership:  private-profit  private-nonprofit  private-individual  private-nonspecific  city  county  state  federal  Native American  foreign  unknown

### LOCATION & MAPPING

Street Number 804 Direction E Street Name 145th Street Type Avenue Suffix Direction \_\_\_\_\_  
Address: \_\_\_\_\_  
Cross Streets (nearest/between) N side b/w I-275 and N Nebraska Ave  
USGS 7.5 Map Name SULPHUR SPRINGS USGS Date 1987 Plat or Other Map \_\_\_\_\_  
City / Town (within 3 miles) Tampa In City Limits?  yes  no  unknown County Hillsborough  
Township 28S Range 18E Section 01 1/4 section:  NW  SW  SE  NE Irregular-name: \_\_\_\_\_  
Tax Parcel # 017785-0000 Landgrant \_\_\_\_\_  
Subdivision Name Tuxedo Park Block \_\_\_\_\_ Lot \_\_\_\_\_  
UTM Coordinates: Zone  16  17 Easting 357129 Northing 3106793  
Other Coordinates: X: \_\_\_\_\_ Y: \_\_\_\_\_ Coordinate System & Datum \_\_\_\_\_  
Name of Public Tract (e.g., park) \_\_\_\_\_

### HISTORY

Construction Year: 1958  approximately  year listed or earlier  year listed or later  
Original Use Private Residence (House/Cottage/Cabin) From (year): 1958 To (year): \_\_\_\_\_  
Current Use Private Residence (House/Cottage/Cabin) From (year): \_\_\_\_\_ To (year): 2015  
Other Use \_\_\_\_\_ From (year): \_\_\_\_\_ To (year): \_\_\_\_\_  
Moves:  yes  no  unknown Date: \_\_\_\_\_ Original address \_\_\_\_\_  
Alterations:  yes  no  unknown Date: c. 1970s Nature Windows/doors replaced  
Additions:  yes  no  unknown Date: c. 1970s Nature Shed roof N additions  
Architect (last name first): Unknown Builder (last name first): Unknown  
Ownership History (especially original owner, dates, profession, etc.) \_\_\_\_\_

Is the Resource Affected by a Local Preservation Ordinance?  yes  no  unknown Describe \_\_\_\_\_

### DESCRIPTION

Style Frame Vernacular Exterior Plan Irregular Number of Stories 1  
Exterior Fabric(s) 1. Wood shingles 2. \_\_\_\_\_ 3. \_\_\_\_\_  
Roof Type(s) 1. Gable 2. Shed 3. \_\_\_\_\_  
Roof Material(s) 1. Composition shingles 2. Built-up 3. \_\_\_\_\_  
Roof secondary strucs. (dormers etc.) 1. \_\_\_\_\_ 2. \_\_\_\_\_  
Windows (types, materials, etc.) Metal replacement 2/2 SHS windows are present.

Distinguishing Architectural Features (exterior or interior ornaments) The building features cornerboards and wood surrounds.

Ancillary Features / Outbuildings (record outbuildings, major landscape features; use continuation sheet if needed.) None observed

DHR USE ONLY		OFFICIAL EVALUATION		DHR USE ONLY	
NR List Date	SHPO – Appears to meet criteria for NR listing: <input type="checkbox"/> yes <input type="checkbox"/> no <input type="checkbox"/> insufficient info	Date	_____	Init.	_____
<input type="checkbox"/> Owner Objection	KEEPER – Determined eligible: <input type="checkbox"/> yes <input type="checkbox"/> no	Date	_____		
	NR Criteria for Evaluation: <input type="checkbox"/> a <input type="checkbox"/> b <input type="checkbox"/> c <input type="checkbox"/> d (see <i>National Register Bulletin 15</i> , p. 2)				

DESCRIPTION (continued)

Chimney: No. 0 Chimney Material(s): 1. Wood frame 2. Piers 3. Concrete Block
Structural System(s): 1. Wood frame 2. Piers 3. Concrete Block
Foundation Type(s): 1. Piers 2. Concrete Block
Foundation Material(s): 1. Concrete Block 2.
Main Entrance (stylistic details) At the S facade porch is a replacement panel door with fanlight.

Porch Descriptions (types, locations, roof types, etc.) The S facade entrance is beneath a roof extension with wood supports.

Condition (overall resource condition): [ ]excellent [x]good [ ]fair [ ]deteriorated [ ]ruinous

Narrative Description of Resource This FV style residence is irregular in form with a main side gable portion and S roof extension entrance porch. According to current aerial photographs, there are N shed roof additions.

Archaeological Remains [ ]Check if Archaeological Form Completed

RESEARCH METHODS (check all that apply)

- [x]FMSF record search (sites/surveys) [ ]library research [ ]building permits [ ]Sanborn maps
[ ]FL State Archives/photo collection [ ]city directory [ ]occupant/owner interview [ ]plat maps
[x]property appraiser / tax records [ ]newspaper files [ ]neighbor interview [ ]Public Lands Survey (DEP)
[x]cultural resource survey (CRAS) [ ]historic photos [ ]interior inspection [ ]HABS/HAER record search
[x]other methods (describe) Historic aerial and aerial photographs

Bibliographic References (give FMSF manuscript # if relevant, use continuation sheet if needed)

OPINION OF RESOURCE SIGNIFICANCE

Appears to meet the criteria for National Register listing individually? [ ]yes [x]no [ ]insufficient information

Appears to meet the criteria for National Register listing as part of a district? [ ]yes [x]no [ ]insufficient information

Explanation of Evaluation (required, whether significant or not; use separate sheet if needed) This building does not possess sufficient significance for individual listing in the National Register. It is located in an area of altered non-contiguous historic resources which would not comprise a historic district.

Area(s) of Historical Significance (see National Register Bulletin 15, p. 8 for categories: e.g. "architecture", "ethnic heritage", "community planning & development", etc.)

- 1. 3. 5.
2. 4. 6.

DOCUMENTATION

Accessible Documentation Not Filed with the Site File - including field notes, analysis notes, photos, plans and other important documents

- 1) Document type Field notes Maintaining organization Janus Research
Document description File or accession #'s
2) Document type Field maps Maintaining organization Janus Research
Document description File or accession #'s

RECORDER INFORMATION

Recorder Name Janus Research Affiliation Janus Research

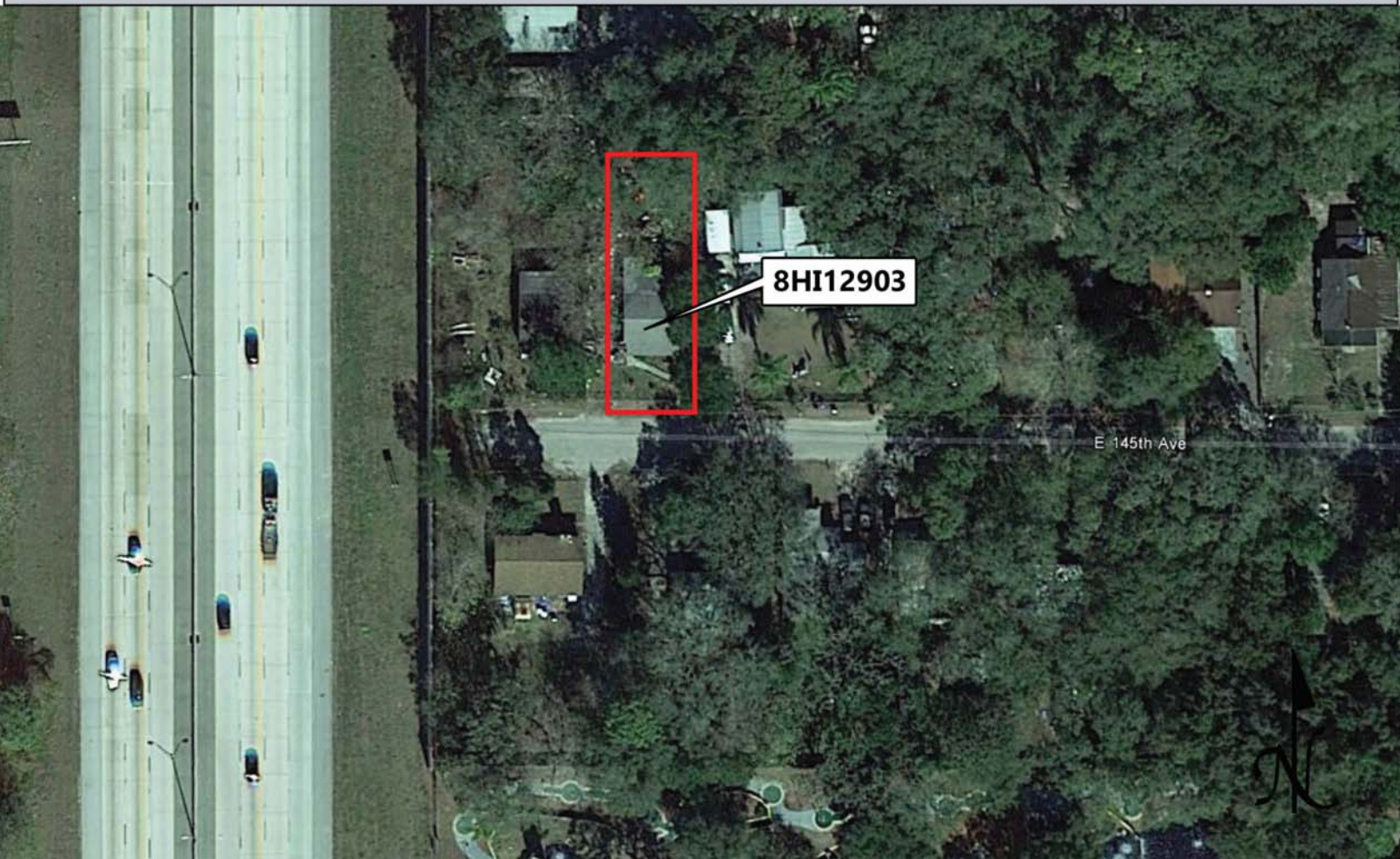
Recorder Contact Information 1107 N. Ward St., Tampa FL 33607 / (813) 636-8200 / janus@janus-research.com
(address / phone / fax / e-mail)

Required Attachments
1 USGS 7.5' MAP WITH STRUCTURE LOCATION PINPOINTED IN RED
2 LARGE SCALE STREET, PLAT OR PARCEL MAP (available from most property appraiser web sites)
3 PHOTO OF MAIN FACADE, ARCHIVAL B&W PRINT OR DIGITAL IMAGE FILE
If submitting an image file, it must be included on disk or CD AND in hard copy format (plain paper is acceptable). Digital image must be at least 1600 x 1200 pixels, 24-bit color, jpeg or tiff.

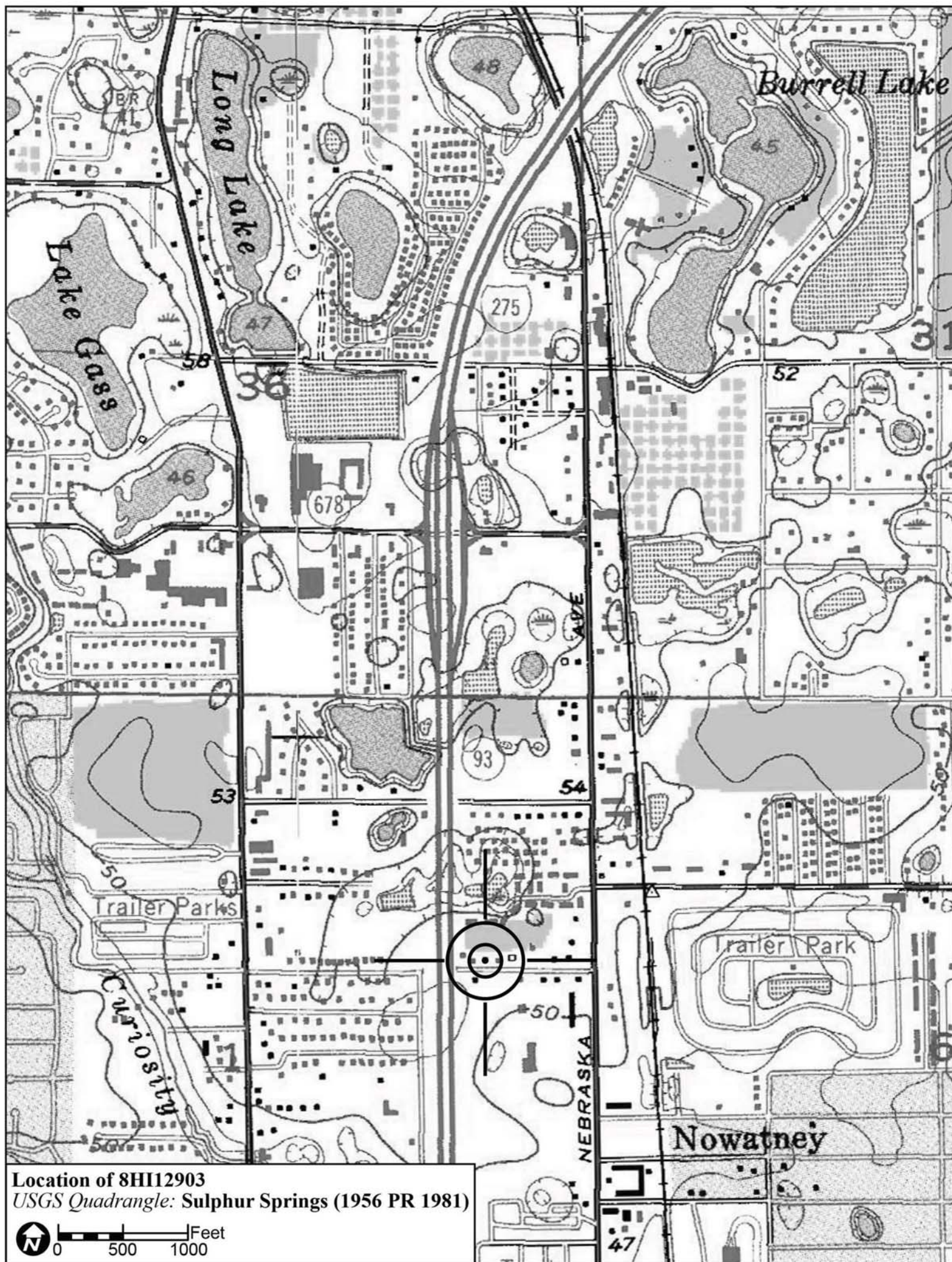
PHOTOGRAPH




SKETCH MAP



USGS QUADRANGLE MAP



Location of 8HI12903  
USGS Quadrangle: Sulphur Springs (1956 PR 1981)



Original  
 Update



# HISTORICAL STRUCTURE FORM

## FLORIDA MASTER SITE FILE

Version 4.0 1/07

Site #8 HI12916  
Field Date 2-5-2015  
Form Date 2-25-2015  
Recorder # 537

Shaded Fields represent the minimum acceptable level of documentation.  
Consult the *Guide to Historical Structure Forms* for detailed instructions.

Site Name(s) (address if none) 14922 Laurie Lane Multiple Listing (DHR only) \_\_\_\_\_  
Survey Project Name I-275 Martin Luther King Blvd to N of Bearss Ave Survey # (DHR only) \_\_\_\_\_  
National Register Category (please check one)  building  structure  district  site  object  
Ownership:  private-profit  private-nonprofit  private-individual  private-nonspecific  city  county  state  federal  Native American  foreign  unknown

### LOCATION & MAPPING

Street Number 14922 Direction \_\_\_\_\_ Street Name Laurie Street Type Lane Suffix Direction \_\_\_\_\_  
Address: \_\_\_\_\_  
Cross Streets (nearest/between) W side, b/w Fisher Road and E Bearss Ave  
USGS 7.5 Map Name SULPHUR SPRINGS USGS Date 1987 Plat or Other Map \_\_\_\_\_  
City / Town (within 3 miles) Tampa In City Limits?  yes  no  unknown County Hillsborough  
Township 27S Range 18E Section 36 ¼ section:  NW  SW  SE  NE Irregular-name: \_\_\_\_\_  
Tax Parcel # 017164-0000 Landgrant \_\_\_\_\_  
Subdivision Name Bearss Heights Block \_\_\_\_\_ Lot \_\_\_\_\_  
UTM Coordinates: Zone  16  17 Easting 356968 Northing 3107615  
Other Coordinates: X: \_\_\_\_\_ Y: \_\_\_\_\_ Coordinate System & Datum \_\_\_\_\_  
Name of Public Tract (e.g., park) \_\_\_\_\_

### HISTORY

Construction Year: 1959  approximately  year listed or earlier  year listed or later  
Original Use Private Residence (House/Cottage/Cabin) From (year): 1959 To (year): \_\_\_\_\_  
Current Use Private Residence (House/Cottage/Cabin) From (year): \_\_\_\_\_ To (year): 2015  
Other Use \_\_\_\_\_ From (year): \_\_\_\_\_ To (year): \_\_\_\_\_  
Moves:  yes  no  unknown Date: \_\_\_\_\_ Original address \_\_\_\_\_  
Alterations:  yes  no  unknown Date: c. 2000s Nature Some windows replaced  
Additions:  yes  no  unknown Date: c. 2000s Nature N shed roof carport addition  
Architect (last name first): Unknown Builder (last name first): Unknown  
Ownership History (especially original owner, dates, profession, etc.) \_\_\_\_\_

Is the Resource Affected by a Local Preservation Ordinance?  yes  no  unknown Describe \_\_\_\_\_

### DESCRIPTION

Style Masonry Vernacular Exterior Plan Rectangular Number of Stories 1  
Exterior Fabric(s) 1. Concrete block 2. \_\_\_\_\_ 3. \_\_\_\_\_  
Roof Type(s) 1. Gable on hip 2. Shed 3. \_\_\_\_\_  
Roof Material(s) 1. Composition shingles 2. \_\_\_\_\_ 3. \_\_\_\_\_  
Roof secondary strucs. (dormers etc.) 1. \_\_\_\_\_ 2. \_\_\_\_\_  
Windows (types, materials, etc.) Metal 6/6 SHS windows are present.

Distinguishing Architectural Features (exterior or interior ornaments) The building features a wood surround at the front door and concrete sills.

Ancillary Features / Outbuildings (record outbuildings, major landscape features; use continuation sheet if needed.) None

DHR USE ONLY		OFFICIAL EVALUATION		DHR USE ONLY	
NR List Date	SHPO – Appears to meet criteria for NR listing: <input type="checkbox"/> yes <input type="checkbox"/> no <input type="checkbox"/> insufficient info	Date	_____	Init.	_____
<input type="checkbox"/> Owner Objection	KEEPER – Determined eligible: <input type="checkbox"/> yes <input type="checkbox"/> no	Date	_____		
	NR Criteria for Evaluation: <input type="checkbox"/> a <input type="checkbox"/> b <input type="checkbox"/> c <input type="checkbox"/> d (see <i>National Register Bulletin 15</i> , p. 2)				

DESCRIPTION (continued)

Chimney: No. 0 Chimney Material(s): 1. Concrete block 2.
Structural System(s): 1. Concrete block 2. 3.
Foundation Type(s): 1. Continuous 2.
Foundation Material(s): 1. Concrete Block 2.
Main Entrance (stylistic details) Within the E entrance porch is a door with fanlight.

Porch Descriptions (types, locations, roof types, etc.) There is a small E entrance porch beneath a roof extension with wood supports.

Condition (overall resource condition): [ ]excellent [x]good [ ]fair [ ]deteriorated [ ]ruinous

Narrative Description of Resource This MV style residence is rectangular in form with a hip roof, E roof extension entrance porch, and N shed roof addition carport.

Archaeological Remains [ ]Check if Archaeological Form Completed

RESEARCH METHODS (check all that apply)

- [x]FMSF record search (sites/surveys) [ ]library research [ ]building permits [ ]Sanborn maps
[ ]FL State Archives/photo collection [ ]city directory [ ]occupant/owner interview [ ]plat maps
[x]property appraiser / tax records [ ]newspaper files [ ]neighbor interview [ ]Public Lands Survey (DEP)
[x]cultural resource survey (CRAS) [ ]historic photos [ ]interior inspection [ ]HABS/HAER record search
[x]other methods (describe) Historic aerial and aerial photographs

Bibliographic References (give FMSF manuscript # if relevant, use continuation sheet if needed)

OPINION OF RESOURCE SIGNIFICANCE

Appears to meet the criteria for National Register listing individually? [ ]yes [x]no [ ]insufficient information

Appears to meet the criteria for National Register listing as part of a district? [ ]yes [x]no [ ]insufficient information

Explanation of Evaluation (required, whether significant or not; use separate sheet if needed) This building does not possess sufficient significance for individual listing in the National Register. It is located in an area which would not comprise a National Register historic district.

Area(s) of Historical Significance (see National Register Bulletin 15, p. 8 for categories: e.g. "architecture", "ethnic heritage", "community planning & development", etc.)
1. 3. 5.
2. 4. 6.

DOCUMENTATION

Accessible Documentation Not Filed with the Site File - including field notes, analysis notes, photos, plans and other important documents
1) Document type Field notes Maintaining organization Janus Research
Document description File or accession #'s
2) Document type Field maps Maintaining organization Janus Research
Document description File or accession #'s

RECORDER INFORMATION

Recorder Name Janus Research Affiliation Janus Research
Recorder Contact Information 1107 N. Ward St., Tampa FL 33607 / (813) 636-8200 / janus@janus-research.com
(address / phone / fax / e-mail)

Required Attachments
1 USGS 7.5' MAP WITH STRUCTURE LOCATION PINPOINTED IN RED
2 LARGE SCALE STREET, PLAT OR PARCEL MAP (available from most property appraiser web sites)
3 PHOTO OF MAIN FACADE, ARCHIVAL B&W PRINT OR DIGITAL IMAGE FILE
If submitting an image file, it must be included on disk or CD AND in hard copy format (plain paper is acceptable). Digital image must be at least 1600 x 1200 pixels, 24-bit color, jpeg or tiff.



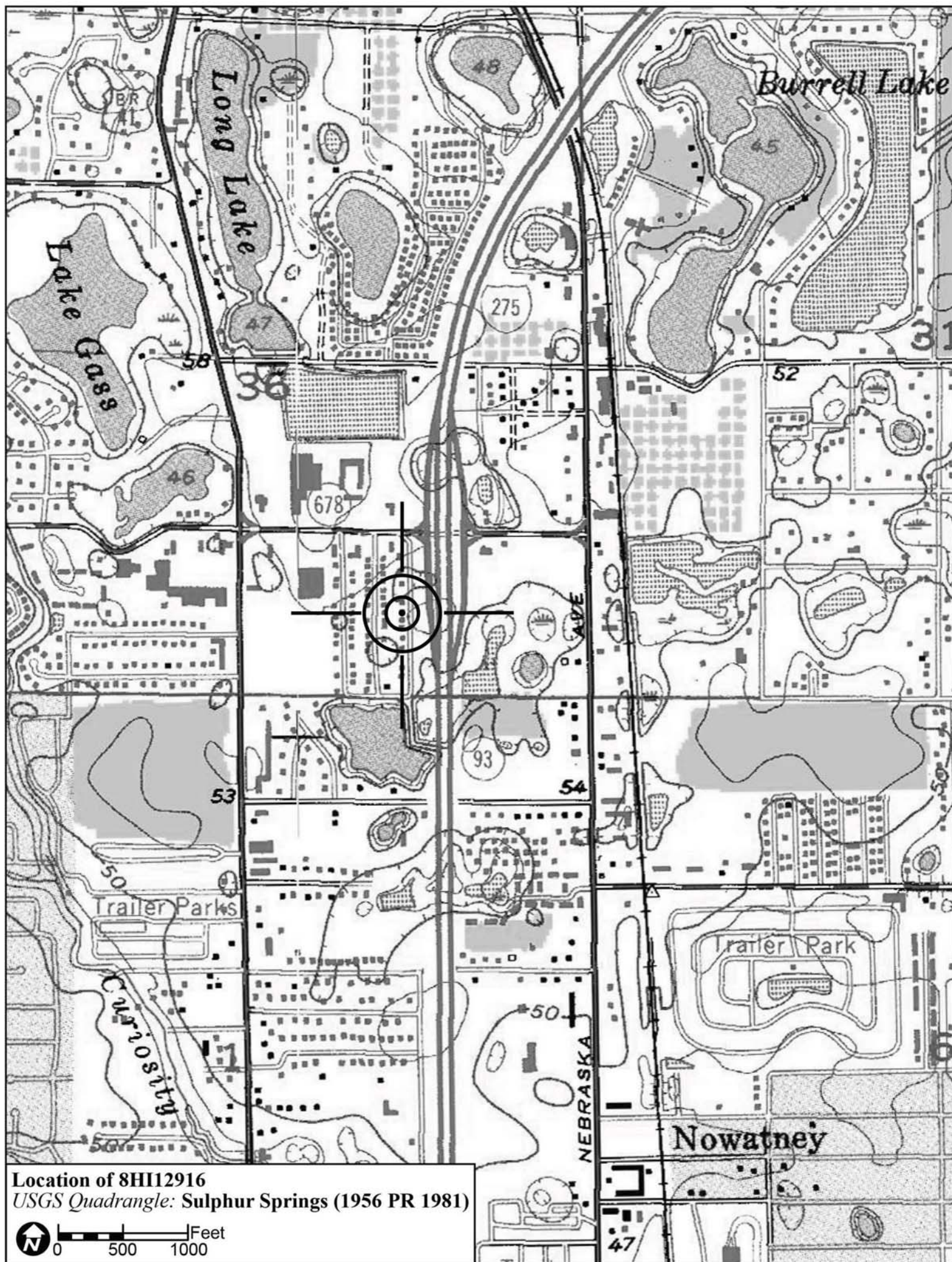
PHOTOGRAPH




SKETCH MAP



USGS QUADRANGLE MAP



Location of 8HI12916  
USGS Quadrangle: Sulphur Springs (1956 PR 1981)



Original  
 Update



# HISTORICAL STRUCTURE FORM

## FLORIDA MASTER SITE FILE

Version 4.0 1/07

Site #8 **HI12904**  
Field Date 1-30-2015  
Form Date 2-16-2015  
Recorder # 655

Shaded Fields represent the minimum acceptable level of documentation.  
Consult the *Guide to Historical Structure Forms* for detailed instructions.

Site Name(s) (address if none) 802 E 145th Ave Multiple Listing (DHR only) \_\_\_\_\_  
Survey Project Name I-275 Martin Luther King Blvd to N of Bearss Ave Survey # (DHR only) \_\_\_\_\_  
National Register Category (please check one)  building  structure  district  site  object  
Ownership:  private-profit  private-nonprofit  private-individual  private-nonspecific  city  county  state  federal  Native American  foreign  unknown

### LOCATION & MAPPING

Street Number 802 Direction E Street Name 145th Street Type Avenue Suffix Direction \_\_\_\_\_  
Address: \_\_\_\_\_  
Cross Streets (nearest/between) N side b/w I-275 and N Nebraska Ave  
USGS 7.5 Map Name SULPHUR SPRINGS USGS Date 1987 Plat or Other Map \_\_\_\_\_  
City / Town (within 3 miles) Tampa In City Limits?  yes  no  unknown County Hillsborough  
Township 28S Range 18E Section 01 1/4 section:  NW  SW  SE  NE Irregular-name: \_\_\_\_\_  
Tax Parcel # 017786-0000 Landgrant \_\_\_\_\_  
Subdivision Name Tuxedo Park Block \_\_\_\_\_ Lot \_\_\_\_\_  
UTM Coordinates: Zone  16  17 Easting 357114 Northing 3106794  
Other Coordinates: X: \_\_\_\_\_ Y: \_\_\_\_\_ Coordinate System & Datum \_\_\_\_\_  
Name of Public Tract (e.g., park) \_\_\_\_\_

### HISTORY

Construction Year: 1958  approximately  year listed or earlier  year listed or later  
Original Use Private Residence (House/Cottage/Cabin) From (year): 1958 To (year): \_\_\_\_\_  
Current Use Private Residence (House/Cottage/Cabin) From (year): \_\_\_\_\_ To (year): 2015  
Other Use \_\_\_\_\_ From (year): \_\_\_\_\_ To (year): \_\_\_\_\_  
Moves:  yes  no  unknown Date: \_\_\_\_\_ Original address \_\_\_\_\_  
Alterations:  yes  no  unknown Date: c. 1970s Nature Windows, possible S porch encl, stucco  
Additions:  yes  no  unknown Date: c. 1960s Nature N shed roof addition  
Architect (last name first): Unknown Builder (last name first): Unknown  
Ownership History (especially original owner, dates, profession, etc.) \_\_\_\_\_

Is the Resource Affected by a Local Preservation Ordinance?  yes  no  unknown Describe \_\_\_\_\_

### DESCRIPTION

Style Frame Vernacular Exterior Plan Irregular Number of Stories 1  
Exterior Fabric(s) 1. Stucco 2. Wood siding 3. \_\_\_\_\_  
Roof Type(s) 1. Gable 2. Shed 3. \_\_\_\_\_  
Roof Material(s) 1. Composition shingles 2. Built-up 3. \_\_\_\_\_  
Roof secondary strucs. (dormers etc.) 1. \_\_\_\_\_ 2. \_\_\_\_\_  
Windows (types, materials, etc.) Metal replacement 2/2 and 6/6 SHS windows are present.

Distinguishing Architectural Features (exterior or interior ornaments) The building features cornerboards, vents, and frame at gable ends.

Ancillary Features / Outbuildings (record outbuildings, major landscape features; use continuation sheet if needed.) None observed

DHR USE ONLY		OFFICIAL EVALUATION		DHR USE ONLY	
NR List Date _____	SHPO – Appears to meet criteria for NR listing: <input type="checkbox"/> yes <input type="checkbox"/> no <input type="checkbox"/> insufficient info	Date _____	Init. _____		
<input type="checkbox"/> Owner Objection	KEEPER – Determined eligible: <input type="checkbox"/> yes <input type="checkbox"/> no	Date _____			
	NR Criteria for Evaluation: <input type="checkbox"/> a <input type="checkbox"/> b <input type="checkbox"/> c <input type="checkbox"/> d (see <i>National Register Bulletin 15</i> , p. 2)				

DESCRIPTION (continued)

Chimney: No. 0 Chimney Material(s): 1. 2.
Structural System(s): 1. Wood frame 2. 3.
Foundation Type(s): 1. Piers 2.
Foundation Material(s): 1. 2.
Main Entrance (stylistic details) The main entrance could not be observed due to vegetation overgrowth.
Porch Descriptions (types, locations, roof types, etc.) None observed

Condition (overall resource condition): [ ]excellent [ ]good [x]fair [ ]deteriorated [ ]ruinous
Narrative Description of Resource This FV style residence is irregular in form with a central side gable portion, N shed roof addition, and S front gable enclosed porch. The building has been stuccoed. The building was mostly obscured by vegetation.
Archaeological Remains [ ]Check if Archaeological Form Completed

RESEARCH METHODS (check all that apply)

[x]FMSF record search (sites/surveys) [ ]library research [ ]building permits [ ]Sanborn maps
[ ]FL State Archives/photo collection [ ]city directory [ ]occupant/owner interview [ ]plat maps
[x]property appraiser / tax records [ ]newspaper files [ ]neighbor interview [ ]Public Lands Survey (DEP)
[x]cultural resource survey (CRAS) [ ]historic photos [ ]interior inspection [ ]HABS/HAER record search
[x]other methods (describe) Historic aerial and aerial photographs
Bibliographic References (give FMSF manuscript # if relevant, use continuation sheet if needed)

OPINION OF RESOURCE SIGNIFICANCE

Appears to meet the criteria for National Register listing individually? [ ]yes [x]no [ ]insufficient information
Appears to meet the criteria for National Register listing as part of a district? [ ]yes [x]no [ ]insufficient information
Explanation of Evaluation (required, whether significant or not; use separate sheet if needed) This building exhibits modifications and does not possess sufficient significance for individual listing in the National Register. It is located in an area of altered non-contiguous historic resources which would not comprise a historic district.
Area(s) of Historical Significance (see National Register Bulletin 15, p. 8 for categories: e.g. "architecture", "ethnic heritage", "community planning & development", etc.)
1. 3. 5.
2. 4. 6.

DOCUMENTATION


Accessible Documentation Not Filed with the Site File - including field notes, analysis notes, photos, plans and other important documents
1) Document type Field notes Maintaining organization Janus Research
Document description File or accession #'s
2) Document type Field maps Maintaining organization Janus Research
Document description File or accession #'s

RECORDER INFORMATION

Recorder Name Janus Research Affiliation Janus Research
Recorder Contact Information 1107 N. Ward St., Tampa FL 33607 / (813) 636-8200 / janus@janus-research.com
(address / phone / fax / e-mail)

Required Attachments
1 USGS 7.5' MAP WITH STRUCTURE LOCATION PINPOINTED IN RED
2 LARGE SCALE STREET, PLAT OR PARCEL MAP (available from most property appraiser web sites)
3 PHOTO OF MAIN FACADE, ARCHIVAL B&W PRINT OR DIGITAL IMAGE FILE
If submitting an image file, it must be included on disk or CD AND in hard copy format (plain paper is acceptable). Digital image must be at least 1600 x 1200 pixels, 24-bit color, jpeg or tiff.

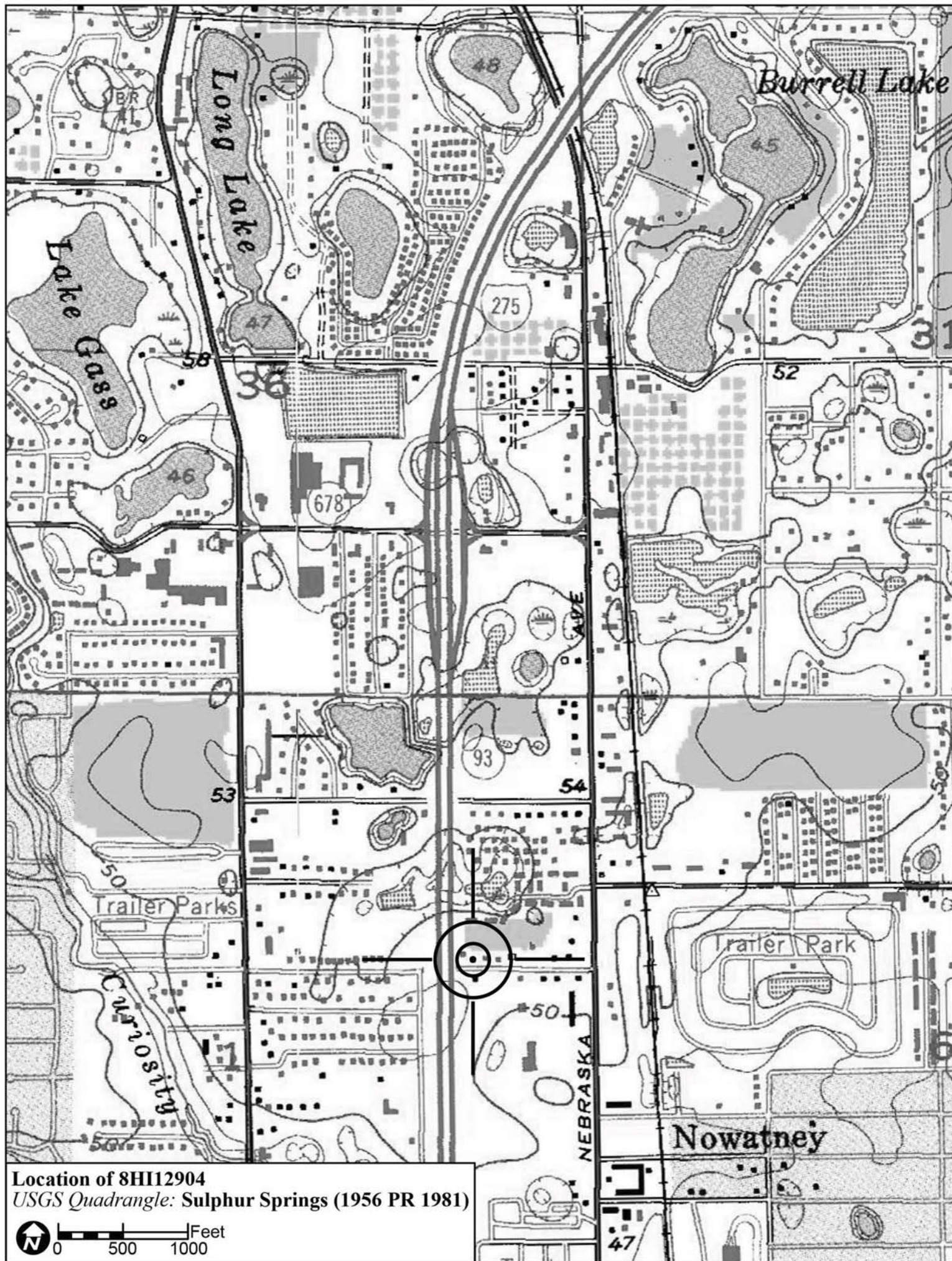
PHOTOGRAPH




SKETCH MAP



USGS QUADRANGLE MAP



Location of 8HI12904  
USGS Quadrangle: Sulphur Springs (1956 PR 1981)



Original  
 Update



# HISTORICAL STRUCTURE FORM

## FLORIDA MASTER SITE FILE

Version 4.0 1/07

Site #8 **HI12906**  
Field Date 2-9-2015  
Form Date 3-5-2015  
Recorder # 528

Shaded Fields represent the minimum acceptable level of documentation.  
Consult the *Guide to Historical Structure Forms* for detailed instructions.

Site Name(s) (address if none) 151 April Lane Multiple Listing (DHR only) \_\_\_\_\_  
Survey Project Name I-275 Martin Luther King Blvd to N of Bearss Ave Survey # (DHR only) \_\_\_\_\_  
National Register Category (please check one)  building  structure  district  site  object  
Ownership:  private-profit  private-nonprofit  private-individual  private-nonspecific  city  county  state  federal  Native American  foreign  unknown

### LOCATION & MAPPING

Street Number 151 Direction \_\_\_\_\_ Street Name April Street Type Lane Suffix Direction \_\_\_\_\_  
Address: \_\_\_\_\_  
Cross Streets (nearest / between) SW corner of April Lane at dead end  
USGS 7.5 Map Name SULPHUR SPRINGS USGS Date 1987 Plat or Other Map \_\_\_\_\_  
City / Town (within 3 miles) Tampa In City Limits?  yes  no  unknown County Hillsborough  
Township 28S Range 18E Section 01 ¼ section:  NW  SW  SE  NE Irregular-name: \_\_\_\_\_  
Tax Parcel # 017757-0000 Landgrant \_\_\_\_\_  
Subdivision Name Tawesco Heights Block \_\_\_\_\_ Lot \_\_\_\_\_  
UTM Coordinates: Zone  16  17 Easting 357016 Northing 3107137  
Other Coordinates: X: \_\_\_\_\_ Y: \_\_\_\_\_ Coordinate System & Datum \_\_\_\_\_  
Name of Public Tract (e.g., park) \_\_\_\_\_

### HISTORY

Construction Year: 1961  approximately  year listed or earlier  year listed or later  
Original Use Private Residence (House/Cottage/Cabin) From (year): 1961 To (year): c1980  
Current Use Duplex From (year): c1980 To (year): 2015  
Other Use \_\_\_\_\_ From (year): \_\_\_\_\_ To (year): \_\_\_\_\_  
Moves:  yes  no  unknown Date: \_\_\_\_\_ Original address \_\_\_\_\_  
Alterations:  yes  no  unknown Date: c. 1980s Nature Porch encl, W garage encl, windows/doors  
Additions:  yes  no  unknown Date: \_\_\_\_\_ Nature \_\_\_\_\_  
Architect (last name first): Unknown Builder (last name first): Unknown  
Ownership History (especially original owner, dates, profession, etc.) \_\_\_\_\_

Is the Resource Affected by a Local Preservation Ordinance?  yes  no  unknown Describe \_\_\_\_\_

### DESCRIPTION

Style Masonry Vernacular Exterior Plan Irregular Number of Stories 1  
Exterior Fabric(s) 1. Stucco 2. \_\_\_\_\_ 3. \_\_\_\_\_  
Roof Type(s) 1. Gable 2. Flat 3. \_\_\_\_\_  
Roof Material(s) 1. Composition shingles 2. Built-up 3. \_\_\_\_\_  
Roof secondary strucs. (dormers etc.) 1. \_\_\_\_\_ 2. \_\_\_\_\_  
Windows (types, materials, etc.) Metal replacement 1/1, 2/2, and 6/1 SHS windows are present.

Distinguishing Architectural Features (exterior or interior ornaments) The building features concrete sills and stucco surrounds.

Ancillary Features / Outbuildings (record outbuildings, major landscape features; use continuation sheet if needed.) None observed

DHR USE ONLY		OFFICIAL EVALUATION		DHR USE ONLY	
NR List Date _____	SHPO – Appears to meet criteria for NR listing: <input type="checkbox"/> yes <input type="checkbox"/> no <input type="checkbox"/> insufficient info	Date _____	Init. _____		
<input type="checkbox"/> Owner Objection	KEEPER – Determined eligible: <input type="checkbox"/> yes <input type="checkbox"/> no	Date _____			
	NR Criteria for Evaluation: <input type="checkbox"/> a <input type="checkbox"/> b <input type="checkbox"/> c <input type="checkbox"/> d (see <i>National Register Bulletin 15</i> , p. 2)				

DESCRIPTION (continued)

Chimney: No. 0 Chimney Material(s): 1. Concrete block 2.
Structural System(s): 1. Concrete block 2. 3.
Foundation Type(s): 1. Continuous 2.
Foundation Material(s): 1. Concrete Block 2.
Main Entrance (stylistic details) At the N facade are two replacement panel doors with fanlights at the enclosed porch and carport.
Porch Descriptions (types, locations, roof types, etc.) None observed

Condition (overall resource condition): [ ]excellent [x]good [ ]fair [ ]deteriorated [ ]ruinous
Narrative Description of Resource This MV style residence is irregular in form with a W side gable portion and E flat roof portion. The E porch has been enclosed and the W carport enclosed to turn this residence into a duplex.
Archaeological Remains [ ]Check if Archaeological Form Completed

RESEARCH METHODS (check all that apply)

[x]FMSF record search (sites/surveys) [ ]library research [ ]building permits [ ]Sanborn maps
[ ]FL State Archives/photo collection [ ]city directory [ ]occupant/owner interview [ ]plat maps
[x]property appraiser / tax records [ ]newspaper files [ ]neighbor interview [ ]Public Lands Survey (DEP)
[x]cultural resource survey (CRAS) [ ]historic photos [ ]interior inspection [ ]HABS/HAER record search
[x]other methods (describe) Historic aerial and aerial photographs
Bibliographic References (give FMSF manuscript # if relevant, use continuation sheet if needed)

OPINION OF RESOURCE SIGNIFICANCE

Appears to meet the criteria for National Register listing individually? [ ]yes [x]no [ ]insufficient information
Appears to meet the criteria for National Register listing as part of a district? [ ]yes [x]no [ ]insufficient information
Explanation of Evaluation (required, whether significant or not; use separate sheet if needed) This building exhibits modifications and does not possess sufficient significance for individual listing in the National Register. It is located in an area which would not comprise a National Register historic district.
Area(s) of Historical Significance (see National Register Bulletin 15, p. 8 for categories: e.g. "architecture", "ethnic heritage", "community planning & development", etc.)
1. 3. 5.
2. 4. 6.

DOCUMENTATION

Accessible Documentation Not Filed with the Site File - including field notes, analysis notes, photos, plans and other important documents
1) Document type Field notes Maintaining organization Janus Research
Document description File or accession #'s
2) Document type Field maps Maintaining organization Janus Research
Document description File or accession #'s

RECORDER INFORMATION

Recorder Name Janus Research Affiliation Janus Research
Recorder Contact Information 1107 N. Ward St., Tampa FL 33607 / (813) 636-8200 / janus@janus-research.com
(address / phone / fax / e-mail)

Required Attachments
1 USGS 7.5' MAP WITH STRUCTURE LOCATION PINPOINTED IN RED
2 LARGE SCALE STREET, PLAT OR PARCEL MAP (available from most property appraiser web sites)
3 PHOTO OF MAIN FACADE, ARCHIVAL B&W PRINT OR DIGITAL IMAGE FILE
If submitting an image file, it must be included on disk or CD AND in hard copy format (plain paper is acceptable). Digital image must be at least 1600 x 1200 pixels, 24-bit color, jpeg or tiff.



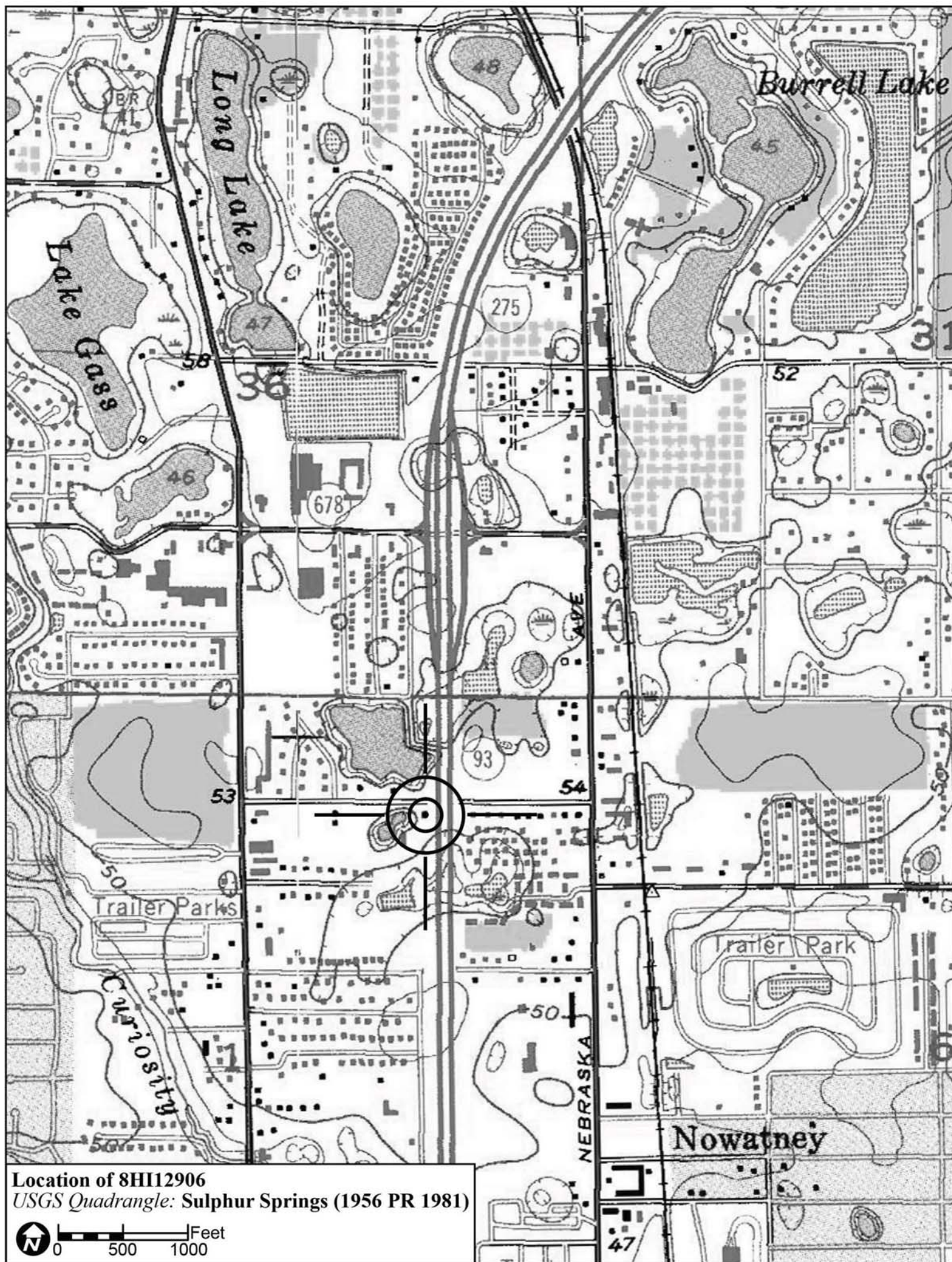
PHOTOGRAPH




SKETCH MAP



USGS QUADRANGLE MAP



Location of 8HI12906  
USGS Quadrangle: Sulphur Springs (1956 PR 1981)



Original  
 Update



# HISTORICAL STRUCTURE FORM

## FLORIDA MASTER SITE FILE

Version 4.0 1/07

Site #8 **HI12917**  
Field Date 2-5-2015  
Form Date 2-25-2015  
Recorder # 538

Shaded Fields represent the minimum acceptable level of documentation.  
Consult the *Guide to Historical Structure Forms* for detailed instructions.

Site Name(s) (address if none) 14924 Laurie Lane Multiple Listing (DHR only) \_\_\_\_\_  
Survey Project Name I-275 Martin Luther King Blvd to N of Bearss Ave Survey # (DHR only) \_\_\_\_\_  
National Register Category (please check one)  building  structure  district  site  object  
Ownership:  private-profit  private-nonprofit  private-individual  private-nonspecific  city  county  state  federal  Native American  foreign  unknown

### LOCATION & MAPPING

Street Number 14924 Direction \_\_\_\_\_ Street Name Laurie Street Type Lane Suffix Direction \_\_\_\_\_  
Address: \_\_\_\_\_  
Cross Streets (nearest/between) W side, b/w Fisher Road and E Bearss Ave  
USGS 7.5 Map Name SULPHUR SPRINGS USGS Date 1987 Plat or Other Map \_\_\_\_\_  
City / Town (within 3 miles) Tampa In City Limits?  yes  no  unknown County Hillsborough  
Township 27S Range 18E Section 36 ¼ section:  NW  SW  SE  NE Irregular-name: \_\_\_\_\_  
Tax Parcel # 017163-0000 Landgrant \_\_\_\_\_  
Subdivision Name Bearss Heights Block \_\_\_\_\_ Lot \_\_\_\_\_  
UTM Coordinates: Zone  16  17 Easting 356968 Northing 3107632  
Other Coordinates: X: \_\_\_\_\_ Y: \_\_\_\_\_ Coordinate System & Datum \_\_\_\_\_  
Name of Public Tract (e.g., park) \_\_\_\_\_

### HISTORY

Construction Year: 1959  approximately  year listed or earlier  year listed or later  
Original Use Private Residence (House/Cottage/Cabin) From (year): 1959 To (year): \_\_\_\_\_  
Current Use Private Residence (House/Cottage/Cabin) From (year): \_\_\_\_\_ To (year): 2015  
Other Use \_\_\_\_\_ From (year): \_\_\_\_\_ To (year): \_\_\_\_\_  
Moves:  yes  no  unknown Date: \_\_\_\_\_ Original address \_\_\_\_\_  
Alterations:  yes  no  unknown Date: c. 2000s Nature Windows/doors, stucco treatment  
Additions:  yes  no  unknown Date: \_\_\_\_\_ Nature E shed roof entrance, N carport  
Architect (last name first): Unknown Builder (last name first): Unknown  
Ownership History (especially original owner, dates, profession, etc.) \_\_\_\_\_

Is the Resource Affected by a Local Preservation Ordinance?  yes  no  unknown Describe \_\_\_\_\_

### DESCRIPTION

Style Masonry Vernacular Exterior Plan Irregular Number of Stories 1  
Exterior Fabric(s) 1. Stucco 2. \_\_\_\_\_ 3. \_\_\_\_\_  
Roof Type(s) 1. Hip 2. Shed 3. \_\_\_\_\_  
Roof Material(s) 1. Composition shingles 2. \_\_\_\_\_ 3. \_\_\_\_\_  
Roof secondary strucs. (dormers etc.) 1. \_\_\_\_\_ 2. \_\_\_\_\_  
Windows (types, materials, etc.) Metal replacement 6/6 SHS windows are present.

Distinguishing Architectural Features (exterior or interior ornaments) The building features concrete sills.

Ancillary Features / Outbuildings (record outbuildings, major landscape features; use continuation sheet if needed.) None

DHR USE ONLY		OFFICIAL EVALUATION		DHR USE ONLY	
NR List Date	SHPO – Appears to meet criteria for NR listing: <input type="checkbox"/> yes <input type="checkbox"/> no <input type="checkbox"/> insufficient info	Date	_____	Init.	_____
<input type="checkbox"/> Owner Objection	KEEPER – Determined eligible: <input type="checkbox"/> yes <input type="checkbox"/> no	Date	_____		
	NR Criteria for Evaluation: <input type="checkbox"/> a <input type="checkbox"/> b <input type="checkbox"/> c <input type="checkbox"/> d (see <i>National Register Bulletin 15</i> , p. 2)				

DESCRIPTION (continued)

Chimney: No. 0 Chimney Material(s): 1. Concrete block 2.
Structural System(s): 1. Concrete block 2. 3.
Foundation Type(s): 1. Continuous 2.
Foundation Material(s): 1. Concrete Block 2.
Main Entrance (stylistic details) Within the E shed roof porch is a replacement door with fanlight.

Porch Descriptions (types, locations, roof types, etc.) At the E a shed roof extension entrance porch has been added with supports.

Condition (overall resource condition): [ ]excellent [x]good [ ]fair [ ]deteriorated [ ]ruinous

Narrative Description of Resource This MV style residence is irregular in form with a hipped roof, E shed roof porch addition, and N shed roof carport addition. The building has sustained a NH stucco treatment.

Archaeological Remains [ ]Check if Archaeological Form Completed

RESEARCH METHODS (check all that apply)

- [x]FMSF record search (sites/surveys) [ ]library research [ ]building permits [ ]Sanborn maps
[ ]FL State Archives/photo collection [ ]city directory [ ]occupant/owner interview [ ]plat maps
[x]property appraiser / tax records [ ]newspaper files [ ]neighbor interview [ ]Public Lands Survey (DEP)
[x]cultural resource survey (CRAS) [ ]historic photos [ ]interior inspection [ ]HABS/HAER record search
[x]other methods (describe) Historic aerial and aerial photographs

Bibliographic References (give FMSF manuscript # if relevant, use continuation sheet if needed)

OPINION OF RESOURCE SIGNIFICANCE

Appears to meet the criteria for National Register listing individually? [ ]yes [x]no [ ]insufficient information

Appears to meet the criteria for National Register listing as part of a district? [ ]yes [x]no [ ]insufficient information

Explanation of Evaluation (required, whether significant or not; use separate sheet if needed) This building exhibits modifications and does not possess sufficient significance for individual listing in the National Register. It is located in an area which would not comprise a National Register historic district.

Area(s) of Historical Significance (see National Register Bulletin 15, p. 8 for categories: e.g. "architecture", "ethnic heritage", "community planning & development", etc.)
1. 3. 5.
2. 4. 6.

DOCUMENTATION

- Accessible Documentation Not Filed with the Site File - including field notes, analysis notes, photos, plans and other important documents
1) Document type Field notes Maintaining organization Janus Research
Document description File or accession #'s
2) Document type Field maps Maintaining organization Janus Research
Document description File or accession #'s

RECORDER INFORMATION

Recorder Name Janus Research Affiliation Janus Research
Recorder Contact Information 1107 N. Ward St., Tampa FL 33607 / (813) 636-8200 / janus@janus-research.com
(address / phone / fax / e-mail)

Required Attachments
1 USGS 7.5' MAP WITH STRUCTURE LOCATION PINPOINTED IN RED
2 LARGE SCALE STREET, PLAT OR PARCEL MAP (available from most property appraiser web sites)
3 PHOTO OF MAIN FACADE, ARCHIVAL B&W PRINT OR DIGITAL IMAGE FILE
If submitting an image file, it must be included on disk or CD AND in hard copy format (plain paper is acceptable). Digital image must be at least 1600 x 1200 pixels, 24-bit color, jpeg or tiff.

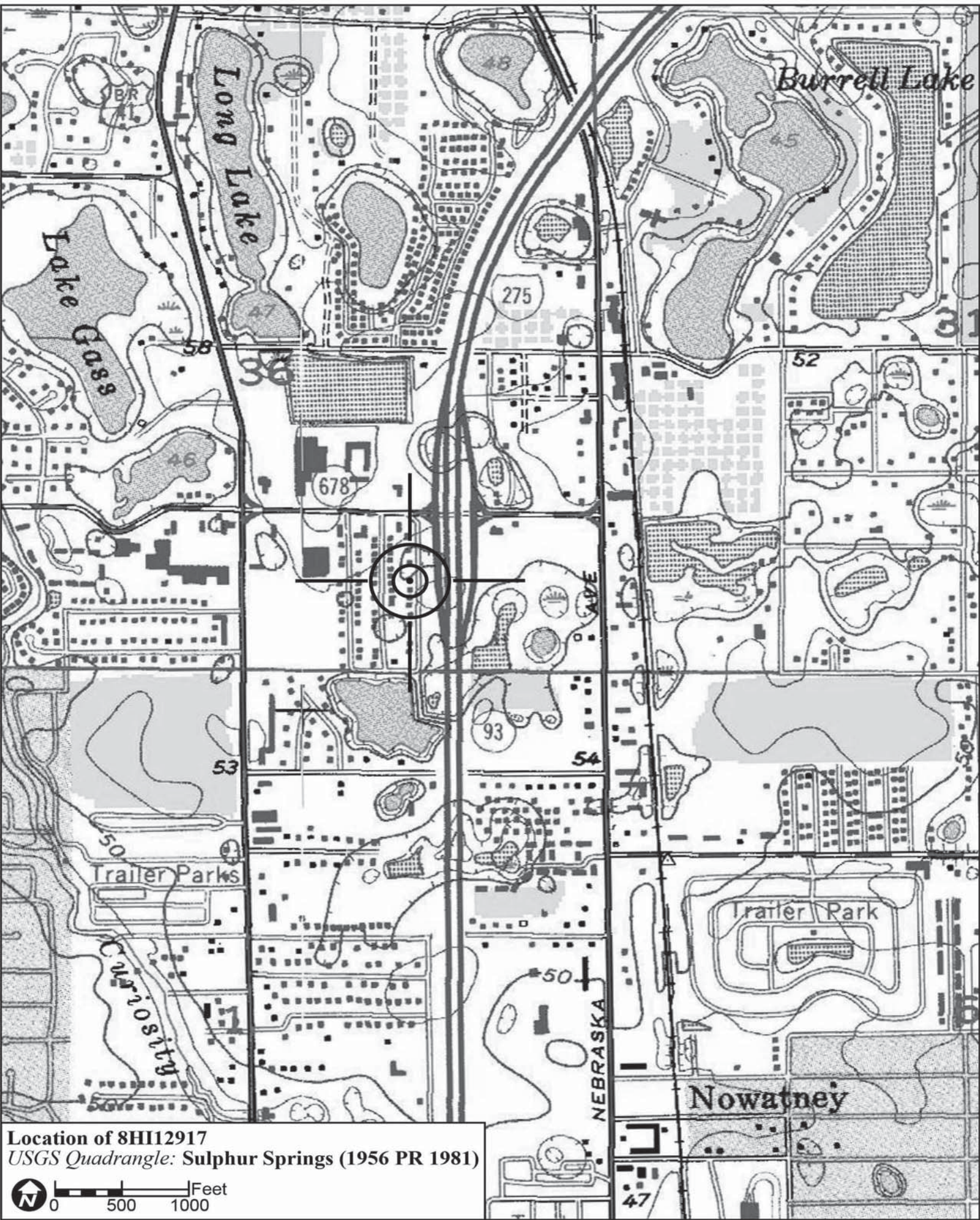
PHOTOGRAPH




SKETCH MAP



USGS QUADRANGLE MAP



Location of 8HI12917  
USGS Quadrangle: Sulphur Springs (1956 PR 1981)



Original  
 Update



# HISTORICAL STRUCTURE FORM

## FLORIDA MASTER SITE FILE

Version 4.0 1/07

Site #8 **HI12912**  
Field Date 2-9-2015  
Form Date 3-5-2015  
Recorder # 533

Shaded Fields represent the minimum acceptable level of documentation.  
Consult the *Guide to Historical Structure Forms* for detailed instructions.

Site Name(s) (address if none) 14912 Laurie Lane Multiple Listing (DHR only) \_\_\_\_\_  
Survey Project Name I-275 Martin Luther King Blvd to N of Bearss Ave Survey # (DHR only) \_\_\_\_\_  
National Register Category (please check one)  building  structure  district  site  object  
Ownership:  private-profit  private-nonprofit  private-individual  private-nonspecific  city  county  state  federal  Native American  foreign  unknown

### LOCATION & MAPPING

Street Number 14912 Direction \_\_\_\_\_ Street Name Laurie Street Type Lane Suffix Direction \_\_\_\_\_  
Address: \_\_\_\_\_  
Cross Streets (nearest/between) W side, b/w Fisher Rd and E Bearss Ave  
USGS 7.5 Map Name SULPHUR SPRINGS USGS Date 1987 Plat or Other Map \_\_\_\_\_  
City / Town (within 3 miles) Tampa In City Limits?  yes  no  unknown County Hillsborough  
Township 28S Range 18E Section 36 ¼ section:  NW  SW  SE  NE Irregular-name: \_\_\_\_\_  
Tax Parcel # 017168-0000 Landgrant \_\_\_\_\_  
Subdivision Name Bearss Heights Block \_\_\_\_\_ Lot \_\_\_\_\_  
UTM Coordinates: Zone  16  17 Easting 356966 Northing 3107531  
Other Coordinates: X: \_\_\_\_\_ Y: \_\_\_\_\_ Coordinate System & Datum \_\_\_\_\_  
Name of Public Tract (e.g., park) \_\_\_\_\_

### HISTORY

Construction Year: 1960  approximately  year listed or earlier  year listed or later  
Original Use Private Residence (House/Cottage/Cabin) From (year): 1960 To (year): \_\_\_\_\_  
Current Use Private Residence (House/Cottage/Cabin) From (year): \_\_\_\_\_ To (year): 2015  
Other Use \_\_\_\_\_ From (year): \_\_\_\_\_ To (year): \_\_\_\_\_  
Moves:  yes  no  unknown Date: \_\_\_\_\_ Original address \_\_\_\_\_  
Alterations:  yes  no  unknown Date: c. 2000s Nature Some windows replaced  
Additions:  yes  no  unknown Date: \_\_\_\_\_ Nature \_\_\_\_\_  
Architect (last name first): Unknown Builder (last name first): Unknown  
Ownership History (especially original owner, dates, profession, etc.) \_\_\_\_\_

Is the Resource Affected by a Local Preservation Ordinance?  yes  no  unknown Describe \_\_\_\_\_

### DESCRIPTION

Style Masonry Vernacular Exterior Plan Rectangular Number of Stories 1  
Exterior Fabric(s) 1. Concrete block 2. \_\_\_\_\_ 3. \_\_\_\_\_  
Roof Type(s) 1. Gable 2. \_\_\_\_\_ 3. \_\_\_\_\_  
Roof Material(s) 1. Composition shingles 2. \_\_\_\_\_ 3. \_\_\_\_\_  
Roof secondary strucs. (dormers etc.) 1. \_\_\_\_\_ 2. \_\_\_\_\_  
Windows (types, materials, etc.) Metal 1/1 and 6/6 SHS windows are present.

Distinguishing Architectural Features (exterior or interior ornaments) The building features faux shutters and brick sills.

Ancillary Features / Outbuildings (record outbuildings, major landscape features; use continuation sheet if needed.) None observed

DHR USE ONLY		OFFICIAL EVALUATION		DHR USE ONLY	
NR List Date	SHPO – Appears to meet criteria for NR listing: <input type="checkbox"/> yes <input type="checkbox"/> no <input type="checkbox"/> insufficient info	Date	_____	Init.	_____
<input type="checkbox"/> Owner Objection	KEEPER – Determined eligible: <input type="checkbox"/> yes <input type="checkbox"/> no	Date	_____		
	NR Criteria for Evaluation: <input type="checkbox"/> a <input type="checkbox"/> b <input type="checkbox"/> c <input type="checkbox"/> d (see <i>National Register Bulletin 15</i> , p. 2)				

## DESCRIPTION (continued)

Chimney: No. 1 Chimney Material(s): 1. Concrete block 2. \_\_\_\_\_  
 Structural System(s): 1. Concrete block 2. \_\_\_\_\_ 3. \_\_\_\_\_  
 Foundation Type(s): 1. Continuous 2. \_\_\_\_\_  
 Foundation Material(s): 1. Concrete Block 2. \_\_\_\_\_  
 Main Entrance (stylistic details) Within the E porch is an original door with glass door in front.

Porch Descriptions (types, locations, roof types, etc.) The E small entrance porch is within the front gable extension and incorporates a decorative wrought iron support with access ramp.

Condition (overall resource condition): excellent good fair deteriorated ruinous

Narrative Description of Resource This MV style residence is rectangular in form with a side gable roof and E front gable extension which incorporates the main entrance porch.

Archaeological Remains \_\_\_\_\_ Check if Archaeological Form Completed

## RESEARCH METHODS (check all that apply)

FMSF record search (sites/surveys) library research building permits Sanborn maps  
FL State Archives/photo collection city directory occupant/owner interview plat maps  
property appraiser / tax records newspaper files neighbor interview Public Lands Survey (DEP)  
cultural resource survey (CRAS) historic photos interior inspection HABS/HAER record search  
other methods (describe) Historic aerial and aerial photographs

Bibliographic References (give FMSF manuscript # if relevant, use continuation sheet if needed) \_\_\_\_\_

## OPINION OF RESOURCE SIGNIFICANCE

Appears to meet the criteria for National Register listing individually? yes no insufficient information

Appears to meet the criteria for National Register listing as part of a district? yes no insufficient information

Explanation of Evaluation (required, whether significant or not; use separate sheet if needed) This building does not possess sufficient significance for individual listing in the National Register. It is located in an area which would not comprise a National Register historic district.

Area(s) of Historical Significance (see *National Register Bulletin 15*, p. 8 for categories: e.g. "architecture", "ethnic heritage", "community planning & development", etc.)

1. \_\_\_\_\_ 3. \_\_\_\_\_ 5. \_\_\_\_\_  
 2. \_\_\_\_\_ 4. \_\_\_\_\_ 6. \_\_\_\_\_

## DOCUMENTATION

Accessible Documentation Not Filed with the Site File - including field notes, analysis notes, photos, plans and other important documents

1) Document type Field notes Maintaining organization Janus Research  
 Document description \_\_\_\_\_ File or accession #'s \_\_\_\_\_  
 2) Document type Field maps Maintaining organization Janus Research  
 Document description \_\_\_\_\_ File or accession #'s \_\_\_\_\_

## RECORDER INFORMATION

Recorder Name Janus Research Affiliation Janus Research

Recorder Contact Information 1107 N. Ward St., Tampa FL 33607 / (813) 636-8200 / janus@janus-research.com  
 (address / phone / fax / e-mail)

## Required Attachments

① USGS 7.5' MAP WITH STRUCTURE LOCATION PINPOINTED IN RED

② LARGE SCALE STREET, PLAT OR PARCEL MAP (available from most property appraiser web sites)

③ PHOTO OF MAIN FACADE, ARCHIVAL B&W PRINT OR DIGITAL IMAGE FILE

If submitting an image file, it must be included on disk or CD AND in hard copy format (plain paper is acceptable).  
 Digital image must be at least 1600 x 1200 pixels, 24-bit color, jpeg or tiff.



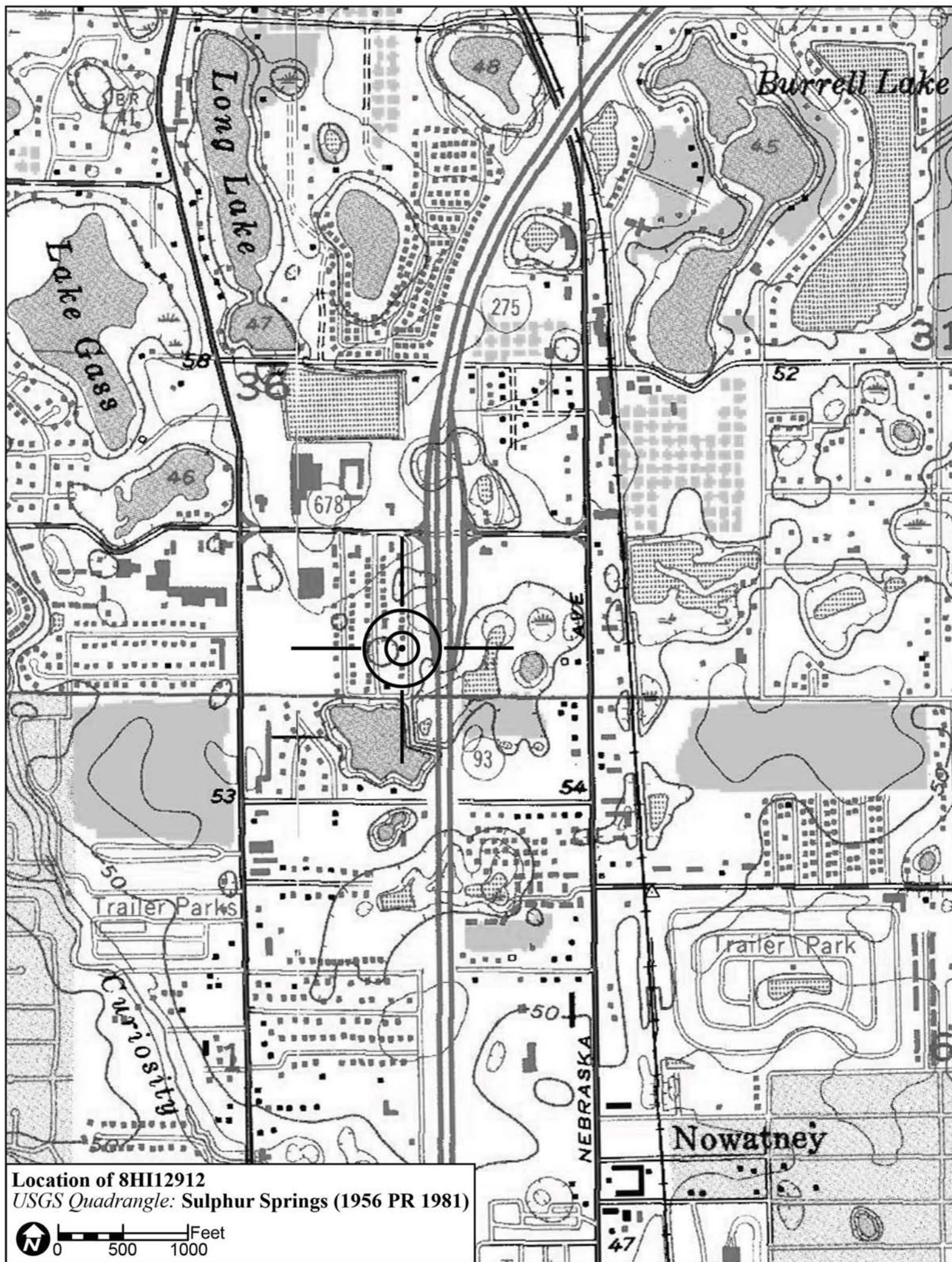
PHOTOGRAPH




SKETCH MAP



USGS QUADRANGLE MAP



Location of 8HI12912  
USGS Quadrangle: Sulphur Springs (1956 PR 1981)



Original  
 Update



# HISTORICAL STRUCTURE FORM

## FLORIDA MASTER SITE FILE

Version 4.0 1/07

Site #8 **HI12913**  
Field Date 2-9-2015  
Form Date 3-5-2015  
Recorder # 534

Shaded Fields represent the minimum acceptable level of documentation.  
Consult the *Guide to Historical Structure Forms* for detailed instructions.

Site Name(s) (address if none) 14916 Laurie Lane Multiple Listing (DHR only) \_\_\_\_\_  
Survey Project Name I-275 Martin Luther King Blvd to N of Bearss Ave Survey # (DHR only) \_\_\_\_\_  
National Register Category (please check one)  building  structure  district  site  object  
Ownership:  private-profit  private-nonprofit  private-individual  private-nonspecific  city  county  state  federal  Native American  foreign  unknown

### LOCATION & MAPPING

Street Number 14916 Direction \_\_\_\_\_ Street Name Laurie Street Type Lane Suffix Direction \_\_\_\_\_  
Address: \_\_\_\_\_  
Cross Streets (nearest/between) W side, b/w Fisher Rd and E Bearss Ave  
USGS 7.5 Map Name SULPHUR SPRINGS USGS Date 1987 Plat or Other Map \_\_\_\_\_  
City / Town (within 3 miles) Tampa In City Limits?  yes  no  unknown County Hillsborough  
Township 28S Range 18E Section 36 ¼ section:  NW  SW  SE  NE Irregular-name: \_\_\_\_\_  
Tax Parcel # 017167-0000 Landgrant \_\_\_\_\_  
Subdivision Name Bearss Heights Block \_\_\_\_\_ Lot \_\_\_\_\_  
UTM Coordinates: Zone  16  17 Easting 356966 Northing 3107561  
Other Coordinates: X: \_\_\_\_\_ Y: \_\_\_\_\_ Coordinate System & Datum \_\_\_\_\_  
Name of Public Tract (e.g., park) \_\_\_\_\_

### HISTORY

Construction Year: 1964  approximately  year listed or earlier  year listed or later  
Original Use Private Residence (House/Cottage/Cabin) From (year): 1964 To (year): \_\_\_\_\_  
Current Use Private Residence (House/Cottage/Cabin) From (year): \_\_\_\_\_ To (year): 2015  
Other Use \_\_\_\_\_ From (year): \_\_\_\_\_ To (year): \_\_\_\_\_  
Moves:  yes  no  unknown Date: \_\_\_\_\_ Original address \_\_\_\_\_  
Alterations:  yes  no  unknown Date: c. 2000s Nature Windows/doors, vinyl, porch encl  
Additions:  yes  no  unknown Date: c. 2000s Nature E open wood porch  
Architect (last name first): Unknown Builder (last name first): Unknown  
Ownership History (especially original owner, dates, profession, etc.) \_\_\_\_\_

Is the Resource Affected by a Local Preservation Ordinance?  yes  no  unknown Describe \_\_\_\_\_

### DESCRIPTION

Style Frame Vernacular Exterior Plan Irregular Number of Stories 1  
Exterior Fabric(s) 1. Vinyl 2. \_\_\_\_\_ 3. \_\_\_\_\_  
Roof Type(s) 1. Gable 2. \_\_\_\_\_ 3. \_\_\_\_\_  
Roof Material(s) 1. Composition shingles 2. \_\_\_\_\_ 3. \_\_\_\_\_  
Roof secondary strucs. (dormers etc.) 1. \_\_\_\_\_ 2. \_\_\_\_\_  
Windows (types, materials, etc.) Metal replacement 6/6 SHS windows are present.

Distinguishing Architectural Features (exterior or interior ornaments) The building features lattice at the E unattached deck.

Ancillary Features / Outbuildings (record outbuildings, major landscape features; use continuation sheet if needed.) None

DHR USE ONLY		OFFICIAL EVALUATION		DHR USE ONLY	
NR List Date	SHPO – Appears to meet criteria for NR listing: <input type="checkbox"/> yes <input type="checkbox"/> no <input type="checkbox"/> insufficient info	Date	_____	Init.	_____
<input type="checkbox"/> Owner Objection	KEEPER – Determined eligible: <input type="checkbox"/> yes <input type="checkbox"/> no	Date	_____		
	NR Criteria for Evaluation: <input type="checkbox"/> a <input type="checkbox"/> b <input type="checkbox"/> c <input type="checkbox"/> d (see <i>National Register Bulletin 15</i> , p. 2)				

DESCRIPTION (continued)

Chimney: No. 0 Chimney Material(s): 1. Wood frame 2. Piers 3. Concrete Block
Structural System(s): 1. Wood frame 2. Piers 3. Concrete Block
Foundation Type(s): 1. Piers 2. Concrete Block
Foundation Material(s): 1. Concrete Block 2.
Main Entrance (stylistic details) At the E facade is a replacement panel door with fanlight and glass door in front.

Porch Descriptions (types, locations, roof types, etc.) There is a NH E wood entrance deck addition.

Condition (overall resource condition): [ ]excellent [x]good [ ]fair [ ]deteriorated [ ]ruinous

Narrative Description of Resource This FV style residence is irregular in form with a side gable roof and E front gable extension enclosed porch. At the E is a deck addition and the building has been re-clad in vinyl siding.

Archaeological Remains [ ]Check if Archaeological Form Completed

RESEARCH METHODS (check all that apply)

- [x]FMSF record search (sites/surveys) [ ]library research [ ]building permits [ ]Sanborn maps
[ ]FL State Archives/photo collection [ ]city directory [ ]occupant/owner interview [ ]plat maps
[x]property appraiser / tax records [ ]newspaper files [ ]neighbor interview [ ]Public Lands Survey (DEP)
[x]cultural resource survey (CRAS) [ ]historic photos [ ]interior inspection [ ]HABS/HAER record search
[x]other methods (describe) Historic aerial and aerial photographs

Bibliographic References (give FMSF manuscript # if relevant, use continuation sheet if needed)

OPINION OF RESOURCE SIGNIFICANCE

Appears to meet the criteria for National Register listing individually? [ ]yes [x]no [ ]insufficient information

Appears to meet the criteria for National Register listing as part of a district? [ ]yes [x]no [ ]insufficient information

Explanation of Evaluation (required, whether significant or not; use separate sheet if needed) This building exhibits modifications and does not possess sufficient significance for individual listing in the National Register. It is located in an area which would not comprise a National Register historic district.

Area(s) of Historical Significance (see National Register Bulletin 15, p. 8 for categories: e.g. "architecture", "ethnic heritage", "community planning & development", etc.)

- 1. 3. 5.
2. 4. 6.

DOCUMENTATION

Accessible Documentation Not Filed with the Site File - including field notes, analysis notes, photos, plans and other important documents

- 1) Document type Field notes Maintaining organization Janus Research
Document description File or accession #'s
2) Document type Field maps Maintaining organization Janus Research
Document description File or accession #'s

RECORDER INFORMATION

Recorder Name Janus Research Affiliation Janus Research

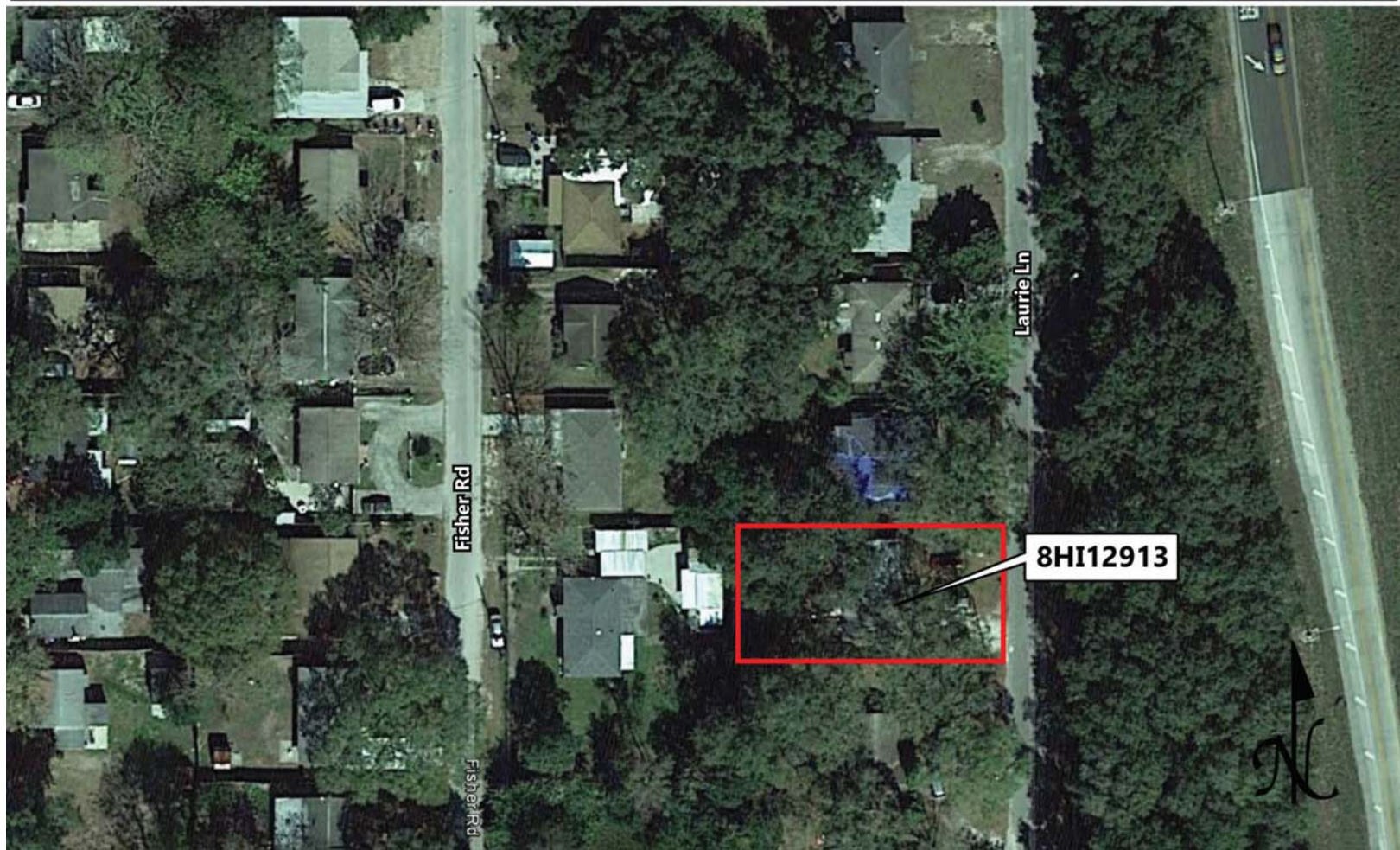
Recorder Contact Information 1107 N. Ward St., Tampa FL 33607 / (813) 636-8200 / janus@janus-research.com
(address / phone / fax / e-mail)

Required Attachments
1 USGS 7.5' MAP WITH STRUCTURE LOCATION PINPOINTED IN RED
2 LARGE SCALE STREET, PLAT OR PARCEL MAP (available from most property appraiser web sites)
3 PHOTO OF MAIN FACADE, ARCHIVAL B&W PRINT OR DIGITAL IMAGE FILE
If submitting an image file, it must be included on disk or CD AND in hard copy format (plain paper is acceptable). Digital image must be at least 1600 x 1200 pixels, 24-bit color, jpeg or tiff.

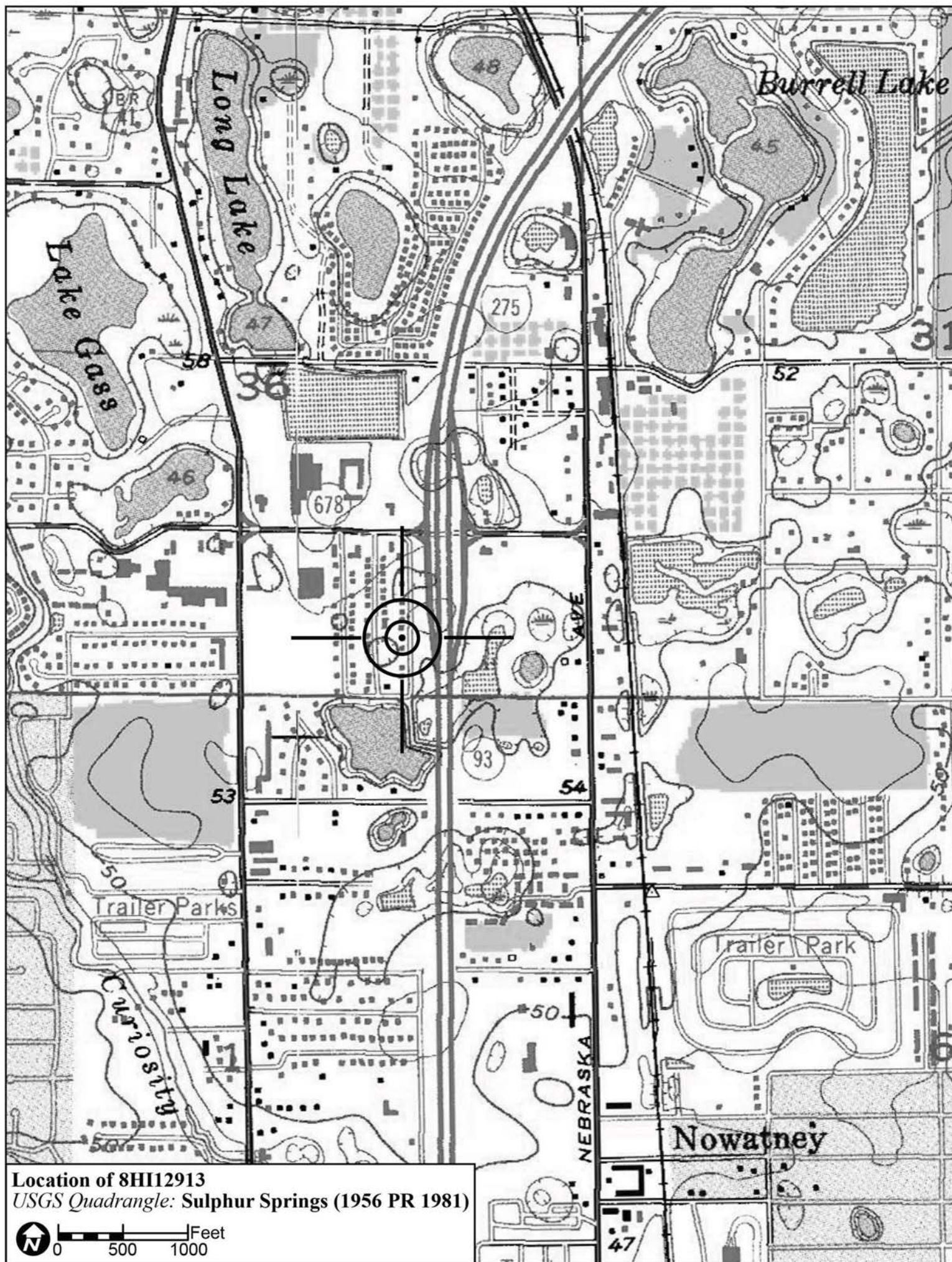
PHOTOGRAPH




SKETCH MAP



USGS QUADRANGLE MAP



Location of 8HI12913  
USGS Quadrangle: Sulphur Springs (1956 PR 1981)



Original  
 Update



# HISTORICAL STRUCTURE FORM

## FLORIDA MASTER SITE FILE

Version 4.0 1/07

Site #8 **HI12918**  
Field Date 2-5-2015  
Form Date 2-25-2015  
Recorder # 539

Shaded Fields represent the minimum acceptable level of documentation.  
Consult the *Guide to Historical Structure Forms* for detailed instructions.

Site Name(s) (address if none) 14930 Laurie Lane Multiple Listing (DHR only) \_\_\_\_\_  
Survey Project Name I-275 Martin Luther King Blvd to N of Bearss Ave Survey # (DHR only) \_\_\_\_\_  
National Register Category (please check one)  building  structure  district  site  object  
Ownership:  private-profit  private-nonprofit  private-individual  private-nonspecific  city  county  state  federal  Native American  foreign  unknown

### LOCATION & MAPPING

Street Number 14930 Direction \_\_\_\_\_ Street Name Laurie Street Type Lane Suffix Direction \_\_\_\_\_  
Address: \_\_\_\_\_  
Cross Streets (nearest/between) W side, b/w Fisher Road and E Bearss Ave  
USGS 7.5 Map Name SULPHUR SPRINGS USGS Date 1987 Plat or Other Map \_\_\_\_\_  
City / Town (within 3 miles) Tampa In City Limits?  yes  no  unknown County Hillsborough  
Township 27S Range 18E Section 36 ¼ section:  NW  SW  SE  NE Irregular-name: \_\_\_\_\_  
Tax Parcel # 017161-0000 Landgrant \_\_\_\_\_  
Subdivision Name Bearss Heights Block \_\_\_\_\_ Lot \_\_\_\_\_  
UTM Coordinates: Zone  16  17 Easting 356961 Northing 3107677  
Other Coordinates: X: \_\_\_\_\_ Y: \_\_\_\_\_ Coordinate System & Datum \_\_\_\_\_  
Name of Public Tract (e.g., park) \_\_\_\_\_

### HISTORY

Construction Year: 1961  approximately  year listed or earlier  year listed or later  
Original Use Private Residence (House/Cottage/Cabin) From (year): 1961 To (year): \_\_\_\_\_  
Current Use Private Residence (House/Cottage/Cabin) From (year): \_\_\_\_\_ To (year): 2015  
Other Use \_\_\_\_\_ From (year): \_\_\_\_\_ To (year): \_\_\_\_\_  
Moves:  yes  no  unknown Date: \_\_\_\_\_ Original address \_\_\_\_\_  
Alterations:  yes  no  unknown Date: c. 1990s Nature Windows/doors replaced, re-stuccoed  
Additions:  yes  no  unknown Date: c. 1990s Nature W hipped roof addition  
Architect (last name first): Unknown Builder (last name first): Unknown  
Ownership History (especially original owner, dates, profession, etc.) \_\_\_\_\_

Is the Resource Affected by a Local Preservation Ordinance?  yes  no  unknown Describe \_\_\_\_\_

### DESCRIPTION

Style Masonry Vernacular Exterior Plan Irregular Number of Stories 1  
Exterior Fabric(s) 1. Stucco 2. \_\_\_\_\_ 3. \_\_\_\_\_  
Roof Type(s) 1. Gable 2. Hip 3. \_\_\_\_\_  
Roof Material(s) 1. Composition shingles 2. \_\_\_\_\_ 3. \_\_\_\_\_  
Roof secondary strucs. (dormers etc.) 1. \_\_\_\_\_ 2. \_\_\_\_\_  
Windows (types, materials, etc.) Metal replacement 1/1 SHS and 1-light fixed windows are present.

Distinguishing Architectural Features (exterior or interior ornaments) The building features concrete sills.

Ancillary Features / Outbuildings (record outbuildings, major landscape features; use continuation sheet if needed.) There is a 2-car gable roof wood frame garage to the SW.

DHR USE ONLY		OFFICIAL EVALUATION		DHR USE ONLY	
NR List Date _____	SHPO – Appears to meet criteria for NR listing: <input type="checkbox"/> yes <input type="checkbox"/> no <input type="checkbox"/> insufficient info	Date _____	Init. _____		
<input type="checkbox"/> Owner Objection	KEEPER – Determined eligible: <input type="checkbox"/> yes <input type="checkbox"/> no	Date _____			
	NR Criteria for Evaluation: <input type="checkbox"/> a <input type="checkbox"/> b <input type="checkbox"/> c <input type="checkbox"/> d (see <i>National Register Bulletin 15</i> , p. 2)				

DESCRIPTION (continued)

Chimney: No. 0 Chimney Material(s): 1. 2.

Structural System(s): 1. Concrete block 2. 3.

Foundation Type(s): 1. Continuous 2.

Foundation Material(s): 1. Concrete Block 2.

Main Entrance (stylistic details) At the E entrance porch is a replacement panel door with 2 fixed lights.

Porch Descriptions (types, locations, roof types, etc.) There is a small entrance porch beneath the E roof overhang.

Condition (overall resource condition): excellent good fair deteriorated ruinous

Narrative Description of Resource This MV style residence is irregular in form with a side gable roof, E front gable extension, and a W hipped roof addition. The building has sustained a NH stucco treatment.

Archaeological Remains Check if Archaeological Form Completed

RESEARCH METHODS (check all that apply)

- FMSF record search (sites/surveys) library research building permits Sanborn maps
FL State Archives/photo collection city directory occupant/owner interview plat maps
property appraiser / tax records newspaper files neighbor interview Public Lands Survey (DEP)
cultural resource survey (CRAS) historic photos interior inspection HABS/HAER record search
other methods (describe) Historic aerial and aerial photographs

Bibliographic References (give FMSF manuscript # if relevant, use continuation sheet if needed)

OPINION OF RESOURCE SIGNIFICANCE

Appears to meet the criteria for National Register listing individually? yes no insufficient information

Appears to meet the criteria for National Register listing as part of a district? yes no insufficient information

Explanation of Evaluation (required, whether significant or not; use separate sheet if needed) This building does not possess sufficient significance for individual listing in the National Register. It is located in an area which would not comprise a National Register historic district.

Area(s) of Historical Significance (see National Register Bulletin 15, p. 8 for categories: e.g. "architecture", "ethnic heritage", "community planning & development", etc.)

- 1. 3. 5.
2. 4. 6.

DOCUMENTATION

Accessible Documentation Not Filed with the Site File - including field notes, analysis notes, photos, plans and other important documents

- 1) Document type Field notes Maintaining organization Janus Research
Document description File or accession #'s
2) Document type Field maps Maintaining organization Janus Research
Document description File or accession #'s

RECORDER INFORMATION

Recorder Name Janus Research Affiliation Janus Research

Recorder Contact Information 1107 N. Ward St., Tampa FL 33607 / (813) 636-8200 / janus@janus-research.com
(address / phone / fax / e-mail)

Required Attachments
1 USGS 7.5' MAP WITH STRUCTURE LOCATION PINPOINTED IN RED
2 LARGE SCALE STREET, PLAT OR PARCEL MAP (available from most property appraiser web sites)
3 PHOTO OF MAIN FACADE, ARCHIVAL B&W PRINT OR DIGITAL IMAGE FILE
If submitting an image file, it must be included on disk or CD AND in hard copy format (plain paper is acceptable). Digital image must be at least 1600 x 1200 pixels, 24-bit color, jpeg or tiff.



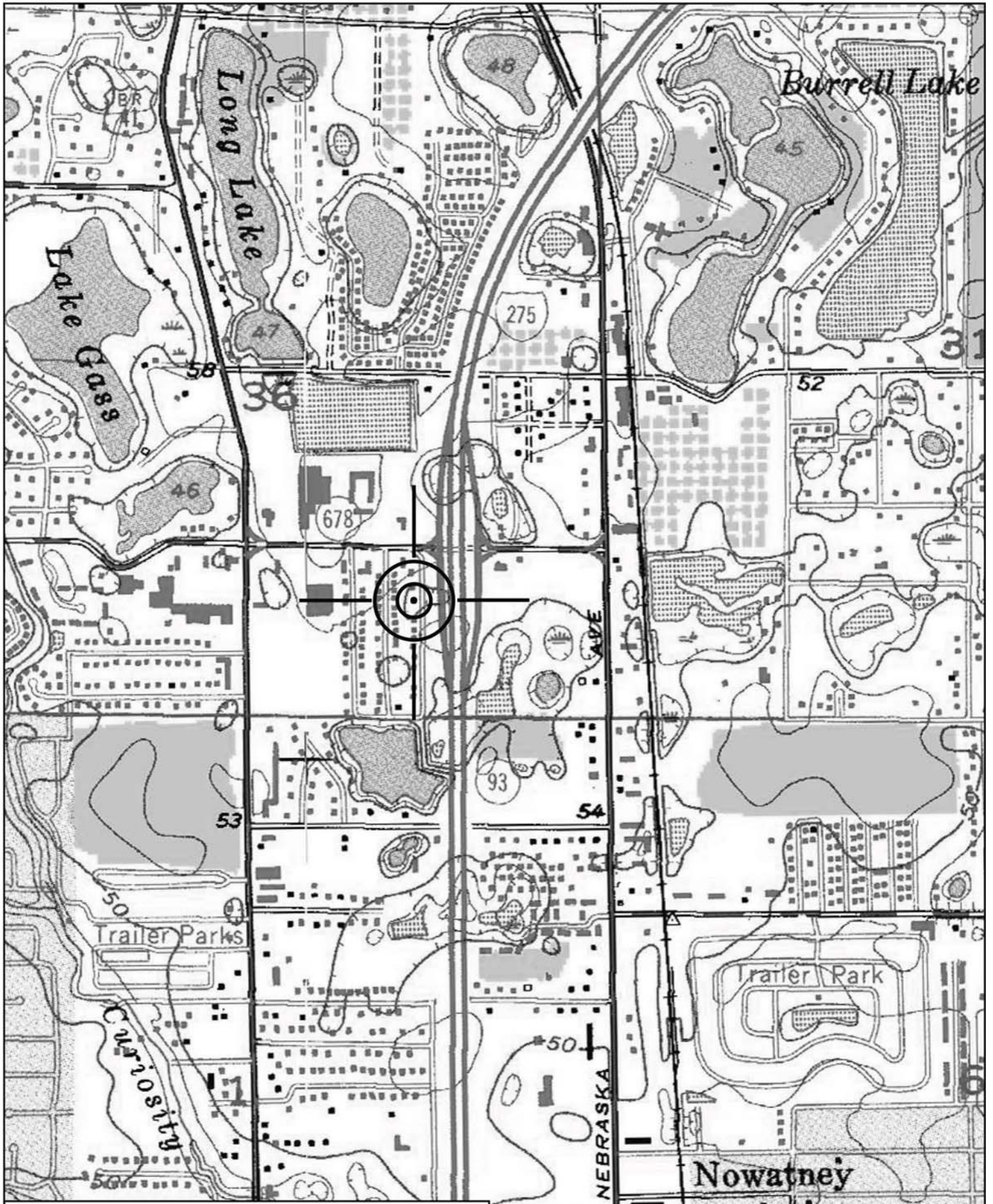
PHOTOGRAPH



SKETCH MAP



USGS QUADRANGLE MAP



Location of 8HI12918  
USGS Quadrangle: Sulphur Springs (1956 PR 1981)



Original  
 Update



# HISTORICAL STRUCTURE FORM

## FLORIDA MASTER SITE FILE

Version 4.0 1/07

Site #8 **HI12914**  
Field Date 2-9-2015  
Form Date 3-5-2015  
Recorder # 535

Shaded Fields represent the minimum acceptable level of documentation.  
Consult the *Guide to Historical Structure Forms* for detailed instructions.

Site Name(s) (address if none) 14918 Laurie Lane Multiple Listing (DHR only) \_\_\_\_\_  
Survey Project Name I-275 Martin Luther King Blvd to N of Bearss Ave Survey # (DHR only) \_\_\_\_\_  
National Register Category (please check one)  building  structure  district  site  object  
Ownership:  private-profit  private-nonprofit  private-individual  private-nonspecific  city  county  state  federal  Native American  foreign  unknown

### LOCATION & MAPPING

Street Number 14918 Direction \_\_\_\_\_ Street Name Laurie Street Type Lane Suffix Direction \_\_\_\_\_  
Address: \_\_\_\_\_  
Cross Streets (nearest/between) W side, b/w Fisher Rd and E Bearss Ave  
USGS 7.5 Map Name SULPHUR SPRINGS USGS Date 1987 Plat or Other Map \_\_\_\_\_  
City / Town (within 3 miles) Tampa In City Limits?  yes  no  unknown County Hillsborough  
Township 28S Range 18E Section 36 ¼ section:  NW  SW  SE  NE Irregular-name: \_\_\_\_\_  
Tax Parcel # 017166-0000 Landgrant \_\_\_\_\_  
Subdivision Name Bearss Heights Block \_\_\_\_\_ Lot \_\_\_\_\_  
UTM Coordinates: Zone  16  17 Easting 356967 Northing 3107578  
Other Coordinates: X: \_\_\_\_\_ Y: \_\_\_\_\_ Coordinate System & Datum \_\_\_\_\_  
Name of Public Tract (e.g., park) \_\_\_\_\_

### HISTORY

Construction Year: 1959  approximately  year listed or earlier  year listed or later  
Original Use Private Residence (House/Cottage/Cabin) From (year): 1959 To (year): \_\_\_\_\_  
Current Use Private Residence (House/Cottage/Cabin) From (year): \_\_\_\_\_ To (year): 2015  
Other Use \_\_\_\_\_ From (year): \_\_\_\_\_ To (year): \_\_\_\_\_  
Moves:  yes  no  unknown Date: \_\_\_\_\_ Original address \_\_\_\_\_  
Alterations:  yes  no  unknown Date: c. 1990s Nature Carport encl  
Additions:  yes  no  unknown Date: c. 1980s Nature Possible W addition  
Architect (last name first): Unknown Builder (last name first): Unknown  
Ownership History (especially original owner, dates, profession, etc.) \_\_\_\_\_

Is the Resource Affected by a Local Preservation Ordinance?  yes  no  unknown Describe \_\_\_\_\_

### DESCRIPTION

Style Masonry Vernacular Exterior Plan Irregular Number of Stories 1  
Exterior Fabric(s) 1. Concrete block 2. \_\_\_\_\_ 3. \_\_\_\_\_  
Roof Type(s) 1. Hip 2. \_\_\_\_\_ 3. \_\_\_\_\_  
Roof Material(s) 1. Composition shingles 2. \_\_\_\_\_ 3. \_\_\_\_\_  
Roof secondary strucs. (dormers etc.) 1. \_\_\_\_\_ 2. \_\_\_\_\_  
Windows (types, materials, etc.) Metal 1/1 and 3 and 4-light awning windows are present.

Distinguishing Architectural Features (exterior or interior ornaments) The building features concrete sills.

Ancillary Features / Outbuildings (record outbuildings, major landscape features; use continuation sheet if needed.) None

DHR USE ONLY		OFFICIAL EVALUATION		DHR USE ONLY	
NR List Date	SHPO – Appears to meet criteria for NR listing: <input type="checkbox"/> yes <input type="checkbox"/> no <input type="checkbox"/> insufficient info	Date	_____	Init.	_____
<input type="checkbox"/> Owner Objection	KEEPER – Determined eligible: <input type="checkbox"/> yes <input type="checkbox"/> no	Date	_____		
	NR Criteria for Evaluation: <input type="checkbox"/> a <input type="checkbox"/> b <input type="checkbox"/> c <input type="checkbox"/> d (see <i>National Register Bulletin 15</i> , p. 2)				

## DESCRIPTION (continued)

Chimney: No. 0 Chimney Material(s): 1. \_\_\_\_\_ 2. \_\_\_\_\_  
 Structural System(s): 1. Concrete block 2. \_\_\_\_\_ 3. \_\_\_\_\_  
 Foundation Type(s): 1. Continuous 2. \_\_\_\_\_  
 Foundation Material(s): 1. Concrete Block 2. \_\_\_\_\_  
 Main Entrance (stylistic details) Within the E entrance porch is a wood panel door with fanlight and glass door in front.  
 Porch Descriptions (types, locations, roof types, etc.) There is an E roof extension entrance porch with a wood support.

Condition (overall resource condition): excellent good fair deteriorated ruinous

Narrative Description of Resource This MV style residence is irregular in form with a main hipped roof and E roof extension entrance porch which extends N to the carport which has been enclosed with plywood. From aerial photographs it appears there may be a W addition.

Archaeological Remains \_\_\_\_\_ Check if Archaeological Form Completed

## RESEARCH METHODS (check all that apply)

FMSF record search (sites/surveys) library research building permits Sanborn maps  
FL State Archives/photo collection city directory occupant/owner interview plat maps  
property appraiser / tax records newspaper files neighbor interview Public Lands Survey (DEP)  
cultural resource survey (CRAS) historic photos interior inspection HABS/HAER record search  
other methods (describe) Historic aerial and aerial photographs

Bibliographic References (give FMSF manuscript # if relevant, use continuation sheet if needed) \_\_\_\_\_

## OPINION OF RESOURCE SIGNIFICANCE

Appears to meet the criteria for National Register listing individually? yes no insufficient information  
 Appears to meet the criteria for National Register listing as part of a district? yes no insufficient information  
 Explanation of Evaluation (required, whether significant or not; use separate sheet if needed) This building exhibits modifications and does not possess sufficient significance for individual listing in the National Register. It is located in an area which would not comprise a National Register historic district.

Area(s) of Historical Significance (see *National Register Bulletin 15*, p. 8 for categories: e.g. "architecture", "ethnic heritage", "community planning & development", etc.)

1. \_\_\_\_\_ 3. \_\_\_\_\_ 5. \_\_\_\_\_  
 2. \_\_\_\_\_ 4. \_\_\_\_\_ 6. \_\_\_\_\_

## DOCUMENTATION

Accessible Documentation Not Filed with the Site File - including field notes, analysis notes, photos, plans and other important documents

1) Document type Field notes Maintaining organization Janus Research  
 Document description \_\_\_\_\_ File or accession #'s \_\_\_\_\_  
 2) Document type Field maps Maintaining organization Janus Research  
 Document description \_\_\_\_\_ File or accession #'s \_\_\_\_\_

## RECORDER INFORMATION

Recorder Name Janus Research Affiliation Janus Research  
 Recorder Contact Information 1107 N. Ward St., Tampa FL 33607 / (813) 636-8200 / janus@janus-research.com  
 (address / phone / fax / e-mail)

## Required Attachments

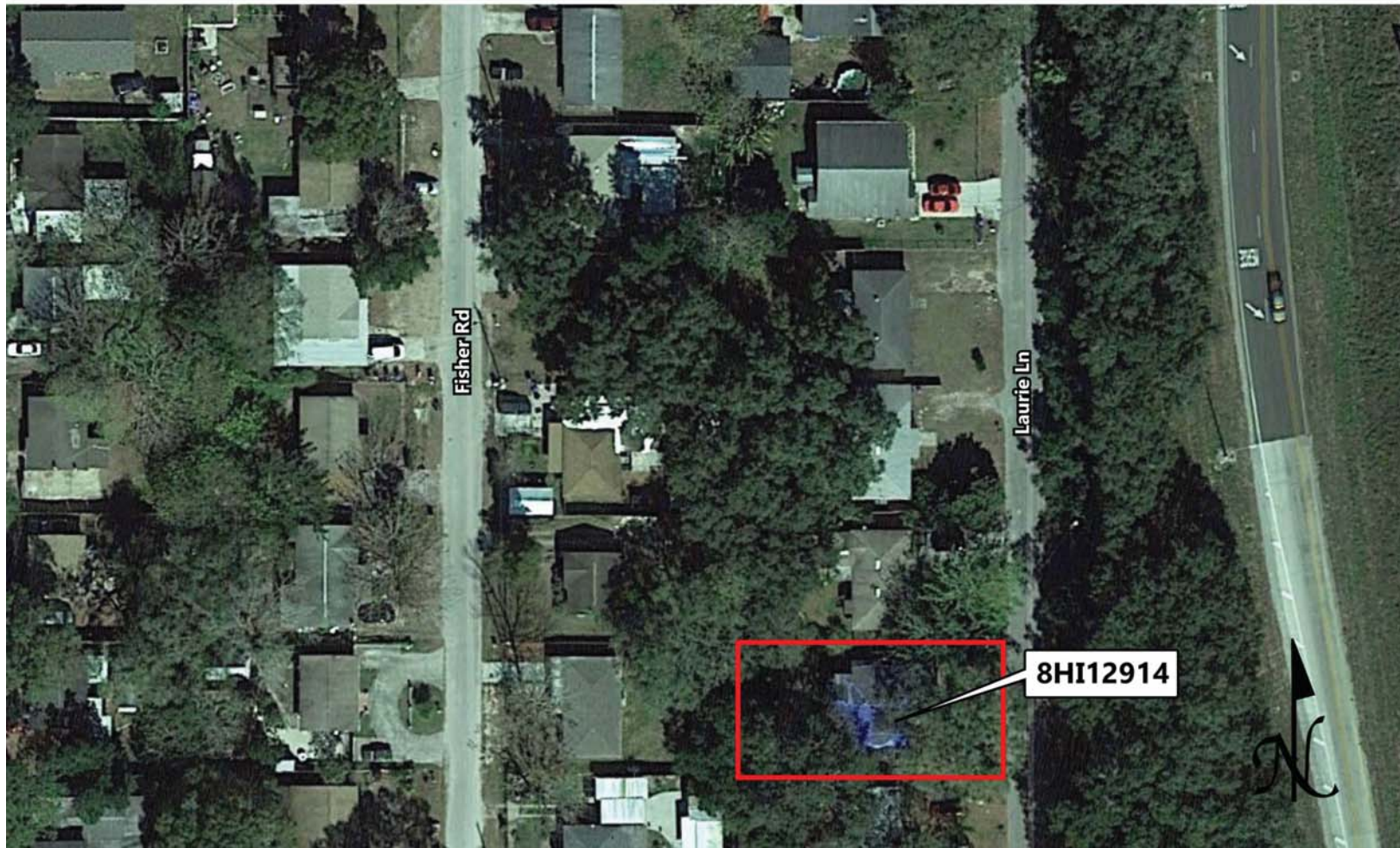
- ① USGS 7.5' MAP WITH STRUCTURE LOCATION PINPOINTED IN RED
- ② LARGE SCALE STREET, PLAT OR PARCEL MAP (available from most property appraiser web sites)
- ③ PHOTO OF MAIN FACADE, ARCHIVAL B&W PRINT OR DIGITAL IMAGE FILE

If submitting an image file, it must be included on disk or CD AND in hard copy format (plain paper is acceptable).  
 Digital image must be at least 1600 x 1200 pixels, 24-bit color, jpeg or tiff.

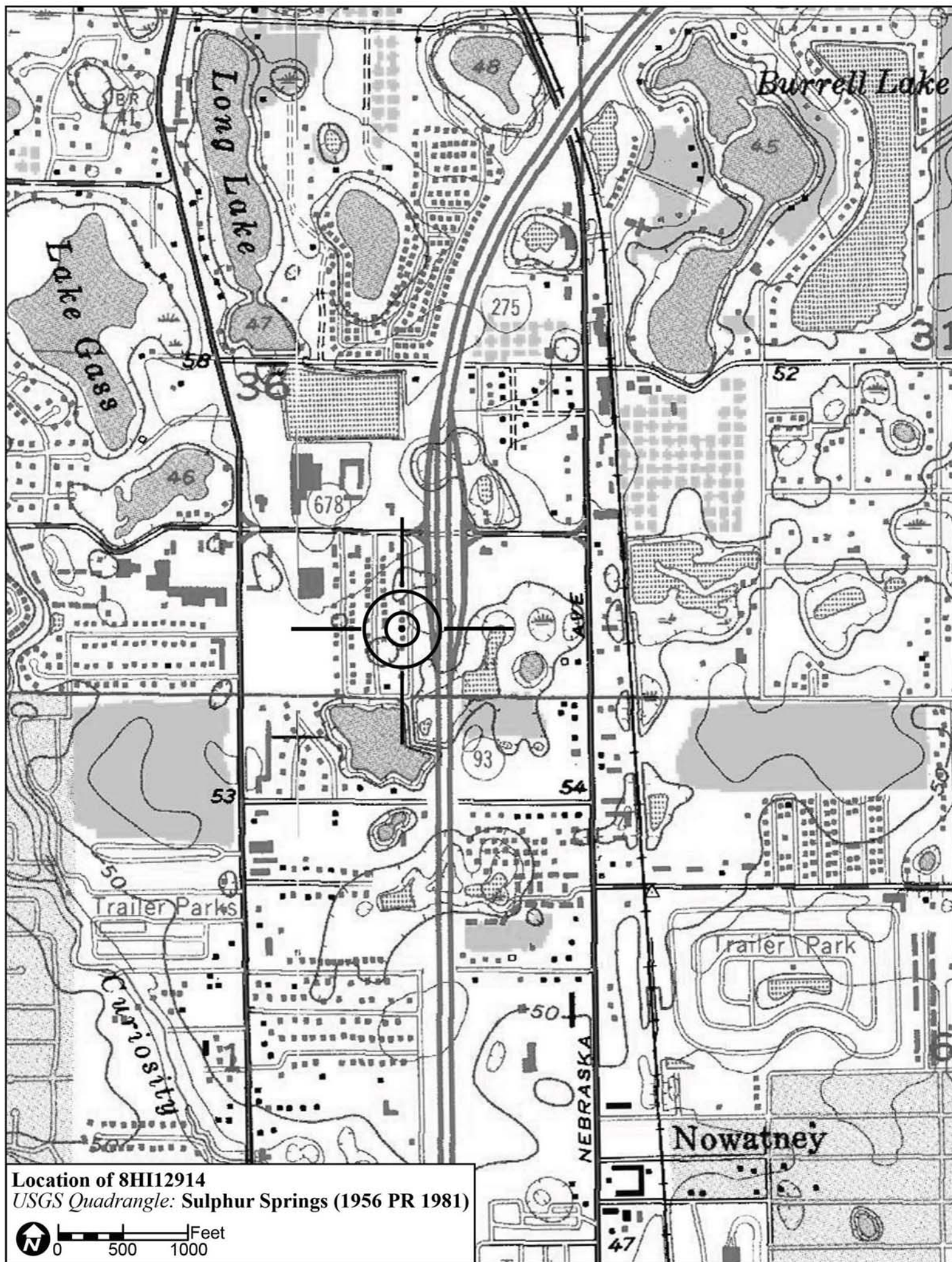
PHOTOGRAPH




SKETCH MAP



USGS QUADRANGLE MAP



Location of 8HI12914  
USGS Quadrangle: Sulphur Springs (1956 PR 1981)



Original  
 Update



# HISTORICAL STRUCTURE FORM

## FLORIDA MASTER SITE FILE

Version 4.0 1/07

Site #8 **HI12915**  
Field Date 2-9-2015  
Form Date 3-5-2015  
Recorder # 536

Shaded Fields represent the minimum acceptable level of documentation.  
Consult the *Guide to Historical Structure Forms* for detailed instructions.

Site Name(s) (address if none) 14920 Laurie Lane Multiple Listing (DHR only) \_\_\_\_\_  
Survey Project Name I-275 Martin Luther King Blvd to N of Bearss Ave Survey # (DHR only) \_\_\_\_\_  
National Register Category (please check one)  building  structure  district  site  object  
Ownership:  private-profit  private-nonprofit  private-individual  private-nonspecific  city  county  state  federal  Native American  foreign  unknown

### LOCATION & MAPPING

Street Number 14920 Direction \_\_\_\_\_ Street Name Laurie Street Type Lane Suffix Direction \_\_\_\_\_  
Address: \_\_\_\_\_  
Cross Streets (nearest/between) W side, b/w Fisher Rd and E Bearss Ave  
USGS 7.5 Map Name SULPHUR SPRINGS USGS Date 1987 Plat or Other Map \_\_\_\_\_  
City / Town (within 3 miles) Tampa In City Limits?  yes  no  unknown County Hillsborough  
Township 28S Range 18E Section 36 1/4 section:  NW  SW  SE  NE Irregular-name: \_\_\_\_\_  
Tax Parcel # 017165-0000 Landgrant \_\_\_\_\_  
Subdivision Name Bearss Heights Block \_\_\_\_\_ Lot \_\_\_\_\_  
UTM Coordinates: Zone  16  17 Easting 356968 Northing 3107595  
Other Coordinates: X: \_\_\_\_\_ Y: \_\_\_\_\_ Coordinate System & Datum \_\_\_\_\_  
Name of Public Tract (e.g., park) \_\_\_\_\_

### HISTORY

Construction Year: 1959  approximately  year listed or earlier  year listed or later  
Original Use Private Residence (House/Cottage/Cabin) From (year): 1959 To (year): \_\_\_\_\_  
Current Use Private Residence (House/Cottage/Cabin) From (year): \_\_\_\_\_ To (year): 2015  
Other Use \_\_\_\_\_ From (year): \_\_\_\_\_ To (year): \_\_\_\_\_  
Moves:  yes  no  unknown Date: \_\_\_\_\_ Original address \_\_\_\_\_  
Alterations:  yes  no  unknown Date: c. 2000s Nature Door replaced, E garage/carport encl  
Additions:  yes  no  unknown Date: \_\_\_\_\_ Nature \_\_\_\_\_  
Architect (last name first): Unknown Builder (last name first): Unknown  
Ownership History (especially original owner, dates, profession, etc.) \_\_\_\_\_

Is the Resource Affected by a Local Preservation Ordinance?  yes  no  unknown Describe \_\_\_\_\_

### DESCRIPTION

Style Masonry Vernacular Exterior Plan Rectangular Number of Stories 1  
Exterior Fabric(s) 1. Concrete block 2. \_\_\_\_\_ 3. \_\_\_\_\_  
Roof Type(s) 1. Hip 2. \_\_\_\_\_ 3. \_\_\_\_\_  
Roof Material(s) 1. Composition shingles 2. \_\_\_\_\_ 3. \_\_\_\_\_  
Roof secondary strucs. (dormers etc.) 1. \_\_\_\_\_ 2. \_\_\_\_\_  
Windows (types, materials, etc.) Metal 2/2 SHS and 4-light awning windows are present.

Distinguishing Architectural Features (exterior or interior ornaments) The building features concrete sills.

Ancillary Features / Outbuildings (record outbuildings, major landscape features; use continuation sheet if needed.) None

DHR USE ONLY		OFFICIAL EVALUATION		DHR USE ONLY	
NR List Date	SHPO – Appears to meet criteria for NR listing: <input type="checkbox"/> yes <input type="checkbox"/> no <input type="checkbox"/> insufficient info	Date	_____	Init.	_____
<input type="checkbox"/> Owner Objection	KEEPER – Determined eligible: <input type="checkbox"/> yes <input type="checkbox"/> no	Date	_____		
	NR Criteria for Evaluation: <input type="checkbox"/> a <input type="checkbox"/> b <input type="checkbox"/> c <input type="checkbox"/> d (see <i>National Register Bulletin 15</i> , p. 2)				

DESCRIPTION (continued)

Chimney: No. 0 Chimney Material(s): 1. 2.

Structural System(s): 1. Concrete block 2. 3.

Foundation Type(s): 1. Continuous 2.

Foundation Material(s): 1. Concrete Block 2.

Main Entrance (stylistic details) Within the E entrance porch is a replacement multi-light door with glass door in front.

Porch Descriptions (types, locations, roof types, etc.) There is a small E entrance porch beneath a roof extension which incorporates wood supports.

Condition (overall resource condition): [ ]excellent [x]good [ ]fair [ ]deteriorated [ ]ruinous

Narrative Description of Resource This MV style residence is rectangular in form with a hipped roof and E roof extension entrance porch with wood support. At the NE building end it appears that a garage/carport has been enclosed.

Archaeological Remains [ ]Check if Archaeological Form Completed

RESEARCH METHODS (check all that apply)

- [x]FMSF record search (sites/surveys) [ ]library research [ ]building permits [ ]Sanborn maps
[ ]FL State Archives/photo collection [ ]city directory [ ]occupant/owner interview [ ]plat maps
[x]property appraiser / tax records [ ]newspaper files [ ]neighbor interview [ ]Public Lands Survey (DEP)
[x]cultural resource survey (CRAS) [ ]historic photos [ ]interior inspection [ ]HABS/HAER record search
[x]other methods (describe) Historic aerial and aerial photographs

Bibliographic References (give FMSF manuscript # if relevant, use continuation sheet if needed)

OPINION OF RESOURCE SIGNIFICANCE

Appears to meet the criteria for National Register listing individually? [ ]yes [x]no [ ]insufficient information

Appears to meet the criteria for National Register listing as part of a district? [ ]yes [x]no [ ]insufficient information

Explanation of Evaluation (required, whether significant or not; use separate sheet if needed) This building exhibits modifications and does not possess sufficient significance for individual listing in the National Register. It is located in an area which would not comprise a National Register historic district.

Area(s) of Historical Significance (see National Register Bulletin 15, p. 8 for categories: e.g. "architecture", "ethnic heritage", "community planning & development", etc.)

- 1. 3. 5.
2. 4. 6.

DOCUMENTATION

Accessible Documentation Not Filed with the Site File - including field notes, analysis notes, photos, plans and other important documents

- 1) Document type Field notes Maintaining organization Janus Research
Document description File or accession #'s
2) Document type Field maps Maintaining organization Janus Research
Document description File or accession #'s

RECORDER INFORMATION

Recorder Name Janus Research Affiliation Janus Research

Recorder Contact Information 1107 N. Ward St., Tampa FL 33607 / (813) 636-8200 / janus@janus-research.com
(address / phone / fax / e-mail)

Required Attachments
1 USGS 7.5' MAP WITH STRUCTURE LOCATION PINPOINTED IN RED
2 LARGE SCALE STREET, PLAT OR PARCEL MAP (available from most property appraiser web sites)
3 PHOTO OF MAIN FACADE, ARCHIVAL B&W PRINT OR DIGITAL IMAGE FILE
If submitting an image file, it must be included on disk or CD AND in hard copy format (plain paper is acceptable). Digital image must be at least 1600 x 1200 pixels, 24-bit color, jpeg or tiff.



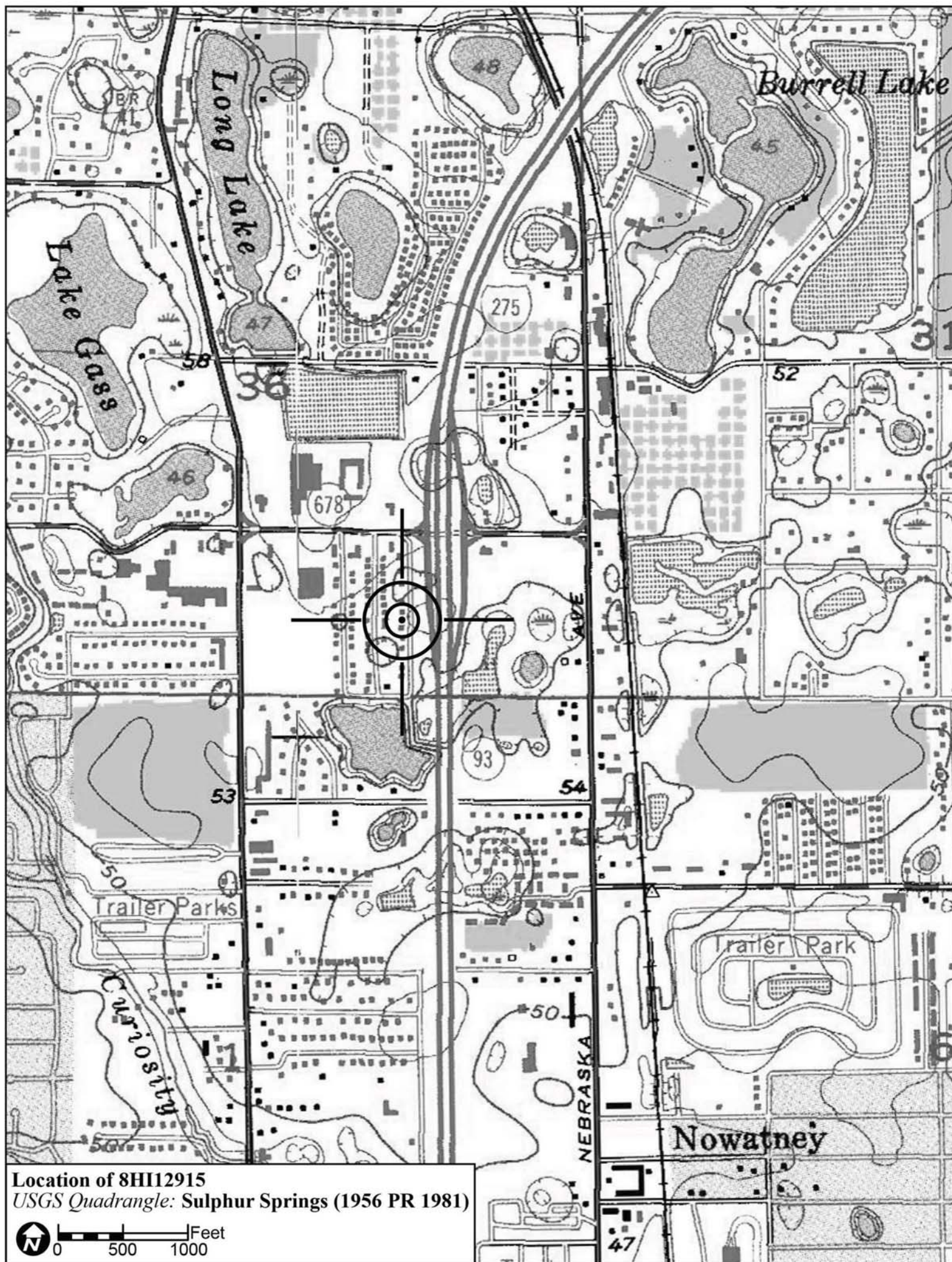
PHOTOGRAPH




SKETCH MAP



USGS QUADRANGLE MAP



Location of 8HI12915  
USGS Quadrangle: Sulphur Springs (1956 PR 1981)



Original  
 Update



# HISTORICAL STRUCTURE FORM

## FLORIDA MASTER SITE FILE

Version 4.0 1/07

Site #8 **HI12919**  
Field Date 2-5-2015  
Form Date 2-25-2015  
Recorder # 540

Shaded Fields represent the minimum acceptable level of documentation.  
Consult the *Guide to Historical Structure Forms* for detailed instructions.

Site Name(s) (address if none) 14932 Laurie Lane Multiple Listing (DHR only) \_\_\_\_\_  
Survey Project Name I-275 Martin Luther King Blvd to N of Bearss Ave Survey # (DHR only) \_\_\_\_\_  
National Register Category (please check one)  building  structure  district  site  object  
Ownership:  private-profit  private-nonprofit  private-individual  private-nonspecific  city  county  state  federal  Native American  foreign  unknown

### LOCATION & MAPPING

Street Number 14932 Direction \_\_\_\_\_ Street Name Laurie Street Type Lane Suffix Direction \_\_\_\_\_  
Address: \_\_\_\_\_  
Cross Streets (nearest/between) W side, b/w Fisher Road and E Bearss Ave  
USGS 7.5 Map Name SULPHUR SPRINGS USGS Date 1987 Plat or Other Map \_\_\_\_\_  
City / Town (within 3 miles) Tampa In City Limits?  yes  no  unknown County Hillsborough  
Township 27S Range 18E Section 36 ¼ section:  NW  SW  SE  NE Irregular-name: \_\_\_\_\_  
Tax Parcel # 017160-0000 Landgrant \_\_\_\_\_  
Subdivision Name Bearss Heights Block \_\_\_\_\_ Lot \_\_\_\_\_  
UTM Coordinates: Zone  16  17 Easting 356966 Northing 3107714  
Other Coordinates: X: \_\_\_\_\_ Y: \_\_\_\_\_ Coordinate System & Datum \_\_\_\_\_  
Name of Public Tract (e.g., park) \_\_\_\_\_

### HISTORY

Construction Year: 1961  approximately  year listed or earlier  year listed or later  
Original Use Private Residence (House/Cottage/Cabin) From (year): 1961 To (year): \_\_\_\_\_  
Current Use Private Residence (House/Cottage/Cabin) From (year): \_\_\_\_\_ To (year): 2015  
Other Use \_\_\_\_\_ From (year): \_\_\_\_\_ To (year): \_\_\_\_\_  
Moves:  yes  no  unknown Date: \_\_\_\_\_ Original address \_\_\_\_\_  
Alterations:  yes  no  unknown Date: c. 1990s Nature Windows/doors replaced  
Additions:  yes  no  unknown Date: \_\_\_\_\_ Nature \_\_\_\_\_  
Architect (last name first): Unknown Builder (last name first): Unknown  
Ownership History (especially original owner, dates, profession, etc.) \_\_\_\_\_

Is the Resource Affected by a Local Preservation Ordinance?  yes  no  unknown Describe \_\_\_\_\_

### DESCRIPTION

Style Masonry Vernacular Exterior Plan Rectangular Number of Stories 1  
Exterior Fabric(s) 1. Stucco 2. \_\_\_\_\_ 3. \_\_\_\_\_  
Roof Type(s) 1. Gable 2. \_\_\_\_\_ 3. \_\_\_\_\_  
Roof Material(s) 1. Composition shingles 2. \_\_\_\_\_ 3. \_\_\_\_\_  
Roof secondary strucs. (dormers etc.) 1. \_\_\_\_\_ 2. \_\_\_\_\_  
Windows (types, materials, etc.) Metal replacement 1/1 SHS and 2-light fixed windows are present.

Distinguishing Architectural Features (exterior or interior ornaments) The building features concrete sills.

Ancillary Features / Outbuildings (record outbuildings, major landscape features; use continuation sheet if needed.) None

DHR USE ONLY		OFFICIAL EVALUATION		DHR USE ONLY	
NR List Date	SHPO – Appears to meet criteria for NR listing: <input type="checkbox"/> yes <input type="checkbox"/> no <input type="checkbox"/> insufficient info	Date	_____	Init.	_____
<input type="checkbox"/> Owner Objection	KEEPER – Determined eligible: <input type="checkbox"/> yes <input type="checkbox"/> no	Date	_____		
	NR Criteria for Evaluation: <input type="checkbox"/> a <input type="checkbox"/> b <input type="checkbox"/> c <input type="checkbox"/> d (see <i>National Register Bulletin 15</i> , p. 2)				

DESCRIPTION (continued)

Chimney: No. 0 Chimney Material(s): 1. Concrete block 2.
Structural System(s): 1. Concrete block 2. 3.
Foundation Type(s): 1. Continuous 2.
Foundation Material(s): 1. Concrete Block 2.
Main Entrance (stylistic details) There is a replacement panel door at the E.
Porch Descriptions (types, locations, roof types, etc.) None observed

Condition (overall resource condition): [ ]excellent [x]good [ ]fair [ ]deteriorated [ ]ruinous
Narrative Description of Resource This MV style residence is rectangular in form with a side gable roof and E front gable extension. There is a slight roof extension entrance at the E facade and an integral carport with wood supports.
Archaeological Remains [ ]Check if Archaeological Form Completed

RESEARCH METHODS (check all that apply)

[x]FMSF record search (sites/surveys) [ ]library research [ ]building permits [ ]Sanborn maps
[ ]FL State Archives/photo collection [ ]city directory [ ]occupant/owner interview [ ]plat maps
[x]property appraiser / tax records [ ]newspaper files [ ]neighbor interview [ ]Public Lands Survey (DEP)
[x]cultural resource survey (CRAS) [ ]historic photos [ ]interior inspection [ ]HABS/HAER record search
[x]other methods (describe) Historic aerial and aerial photographs
Bibliographic References (give FMSF manuscript # if relevant, use continuation sheet if needed)

OPINION OF RESOURCE SIGNIFICANCE

Appears to meet the criteria for National Register listing individually? [ ]yes [x]no [ ]insufficient information
Appears to meet the criteria for National Register listing as part of a district? [ ]yes [x]no [ ]insufficient information
Explanation of Evaluation (required, whether significant or not; use separate sheet if needed) This building does not possess sufficient significance for individual listing in the National Register. It is located in an area which would not comprise a National Register historic district.
Area(s) of Historical Significance (see National Register Bulletin 15, p. 8 for categories: e.g. "architecture", "ethnic heritage", "community planning & development", etc.)
1. 3. 5.
2. 4. 6.

DOCUMENTATION

Accessible Documentation Not Filed with the Site File - including field notes, analysis notes, photos, plans and other important documents
1) Document type Field notes Maintaining organization Janus Research
Document description File or accession #'s
2) Document type Field maps Maintaining organization Janus Research
Document description File or accession #'s

RECORDER INFORMATION

Recorder Name Janus Research Affiliation Janus Research
Recorder Contact Information 1107 N. Ward St., Tampa FL 33607 / (813) 636-8200 / janus@janus-research.com
(address / phone / fax / e-mail)

Required Attachments
1 USGS 7.5' MAP WITH STRUCTURE LOCATION PINPOINTED IN RED
2 LARGE SCALE STREET, PLAT OR PARCEL MAP (available from most property appraiser web sites)
3 PHOTO OF MAIN FACADE, ARCHIVAL B&W PRINT OR DIGITAL IMAGE FILE
If submitting an image file, it must be included on disk or CD AND in hard copy format (plain paper is acceptable). Digital image must be at least 1600 x 1200 pixels, 24-bit color, jpeg or tiff.

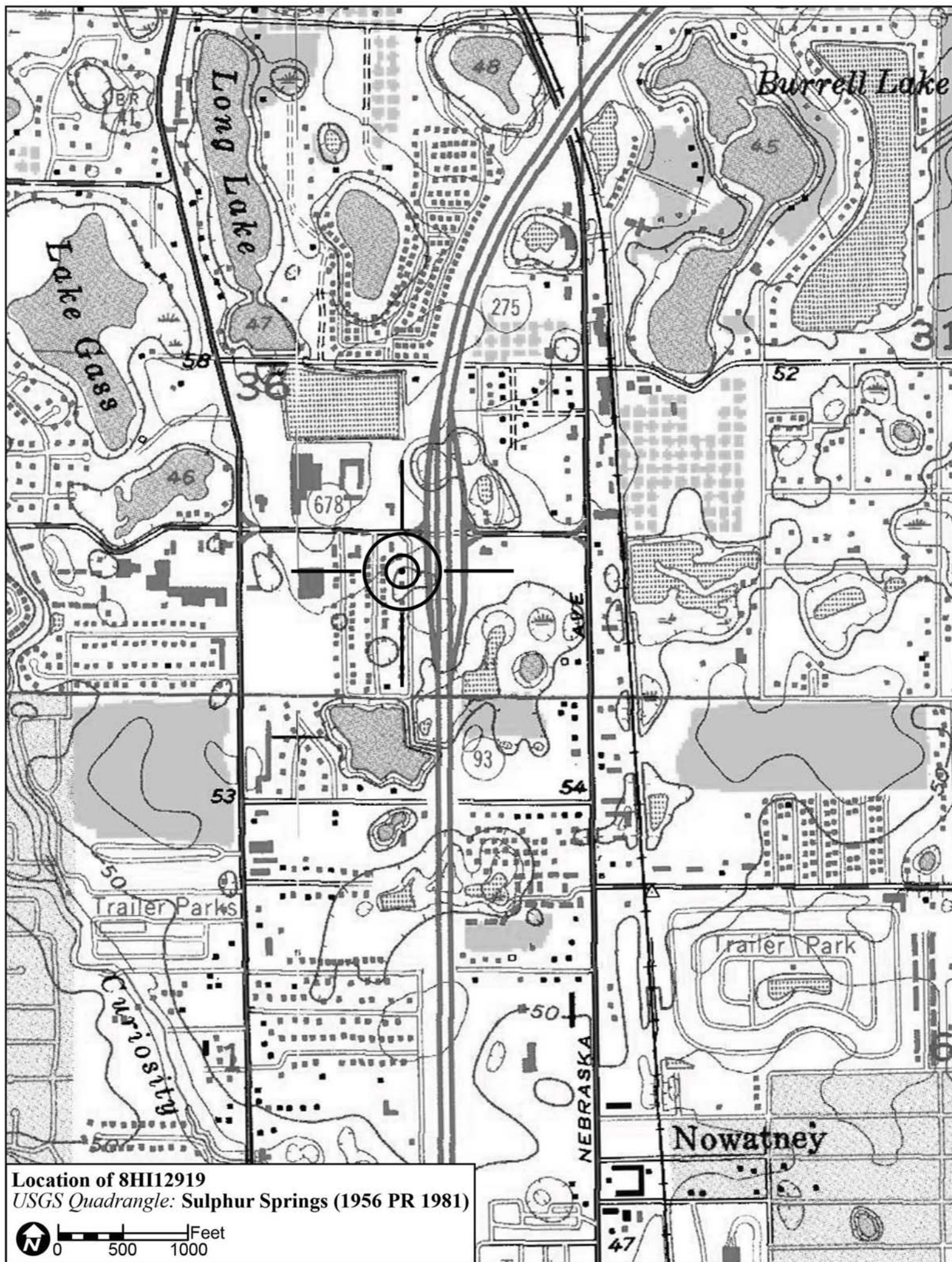
PHOTOGRAPH




SKETCH MAP



USGS QUADRANGLE MAP



Location of 8HI12919  
USGS Quadrangle: Sulphur Springs (1956 PR 1981)





RESOURCE GROUP FORM
FLORIDA MASTER SITE FILE
Version 4.0 1/07

Site #8 HI12939
Field Date 2-5-2015
Form Date 5-8-2015
Recorder# 715

[X] Original
[ ] Update

NOTE: Use this form to document districts, landscapes, building complexes and linear resources as described in the box below. Cultural resources contributing to the Resource Group should also be documented individually at the Site File. Do not use this form for National Register multiple property submissions (MPSs).

Check ONE box that best describes the Resource Group:

- [ ] Historic district
[ ] Archaeological district
[ ] Mixed district
[X] Building complex
[ ] Designed historic landscape
[ ] Rural historic landscape
[ ] Linear resource

Resource Group Name Most Holy Redeemer School
Project Name I-275 Martin Luther King Blvd to N of Bearss Ave
National Register Category [X]building(s)
Ownership: [X]private-nonspecific

LOCATION & MAPPING

Address: 302 E Linebaugh Avenue
City/Town Tampa
County Hillsborough
Township 28S Range 18E Section 24
USGS 7.5' Map(s) 1) Name SULPHUR SPRINGS USGS Date 1987

Table with 3 columns: DHR USE ONLY, OFFICIAL EVALUATION, DHR USE ONLY. Contains fields for NR List Date, Owner Objection, SHPO/KEEPER criteria, and Evaluation criteria (a, b, c, d).

HISTORY & DESCRIPTION

Construction Year: 1952 [X]approximately [ ]year listed or earlier [ ]year listed or later

Architect/Designer(last name first): Unknown Builder(last name first): Unknown

Total number of individual resources included in this Resource Group: # of contributing 3 # of non-contributing 4

Time period(s) of significance (choose a period from the list or type in date range(s), e.g. 1895-1925)

- 1. Modern (Post 1950) 3.
2. 4.

Narrative Description (National Register Bulletin 16A pp. 33-34; fit a summary into 3 lines or attach supplementary sheets if needed) See continuation sheet

RESEARCH METHODS (check all that apply)

- [X]FMSF record search (sites/surveys) [ ]library research [ ]building permits [ ]Sanborn maps
[ ]FL State Archives/photo collection [ ]city directory [ ]occupant/owner interview [ ]plat maps
[ ]property appraiser / tax records [ ]newspaper files [ ]neighbor interview [ ]Public Lands Survey (DEP)
[ ]cultural resource survey [ ]historic photos [ ]interior inspection [ ]HABS/HAER record search
[ ]other methods (specify) Historic aerial and aerial photographs

Bibliographic References (give FMSF Manuscript # if relevant)

OPINION OF RESOURCE SIGNIFICANCE

Potentially eligible individually for National Register of Historic Places? [ ]yes [X]no [ ]insufficient information

Potentially eligible as contributor to a National Register district? [ ]yes [X]no [ ]insufficient information

Explanation of Evaluation (required, see National Register Bulletin 16A p. 48-49. Attach longer statement, if needed, on separate sheet.) See continuation sheet

Area(s) of Historical Significance (see National Register Bulletin 15, p. 8 for categories: e.g. "architecture", "ethnic heritage", "community planning & development", etc.)

- 1. 3. 5.
2. 4. 6.

DOCUMENTATION

Accessible Documentation Not Filed with the Site File - including field notes, analysis notes, photos, plans and other important documents

1) Document type Field notes Maintaining organization Janus Research
Document description File or accession #'s

2) Document type Field maps Maintaining organization Janus Research
Document description File or accession #'s

RECORDER INFORMATION

Recorder Name Janus Research Affiliation Janus Research

Recorder Contact Information 1107 N. Ward St., Tampa FL 33607 / (813) 636-8200 / janus@janus-research.com
(address / phone / fax / e-mail)

Required Attachments
1 PHOTOCOPY OF USGS 7.5' MAP WITH DISTRICT BOUNDARY CLEARLY MARKED
2 LARGE SCALE STREET, PLAT OR PARCEL MAP WITH RESOURCES MAPPED & LABELED
3 TABULATION OF ALL INCLUDED RESOURCES (name, FMSF #, contributing? Y/N, resource category, street address or township-range-section if no address)
4 PHOTOS OF GENERAL STREETScape OR VIEWS (Optional: aerial photos, views of typical resources)
Photos may be archival B&W prints OR digital image files. If submitting digital image files, they must be included on disk or CD AND in hard copy format (plain paper is acceptable). Digital images must be at least 1600 x 1200 pixels, 24-bit color, jpeg or tiff.



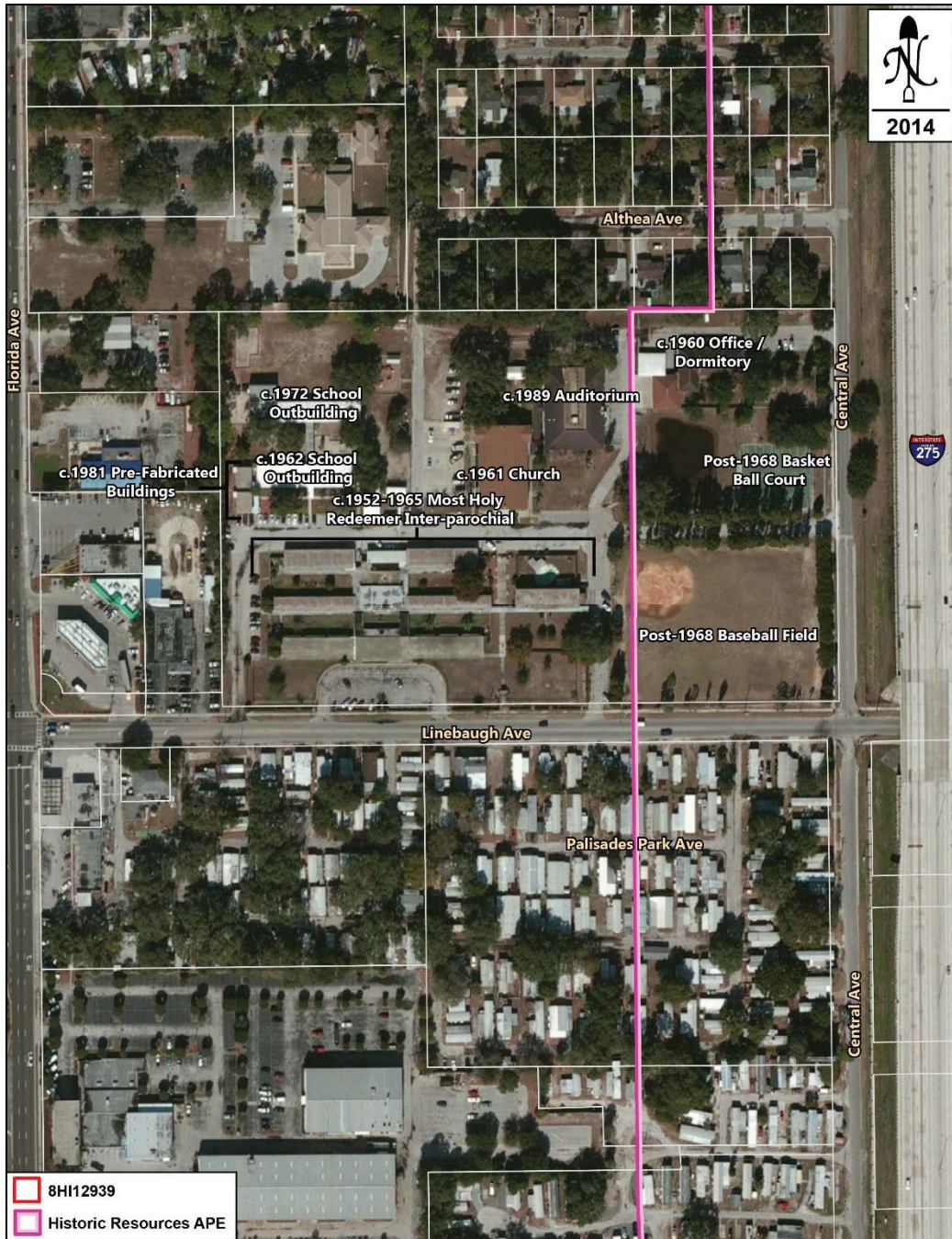
SITE NAME: Most Holy Redeemer School and Church Resource Group

A. NARRATIVE DESCRIPTION OF SITE

The Most Holy Redeemer School and Church Resource Group is located at 302 E Linebaugh Avenue, at the northwest intersection of E Linebaugh Avenue and N Central Avenue, in Township 28 South, Range 18 East, Section 24 of the Sulphur Springs (1956 Photorevised [PR] 1987) United States Geological Survey (USGS), in the City of Tampa, Hillsborough County, Florida. There are a total of 9 resources related to the Most Holy Redeemer Resource Group. Of these resources, two are contributing: Most Holy Redeemer Inter-parochial School and the circa-1961 church. The remaining seven resources are considered non-contributing: the circa-1960 office/dormitory, circa-1989 auditorium, circa-1972 Most Holy Redeemer Inter-parochial School outbuilding, two circa-1981 prefabricated connected outbuildings, and the post-1968 constructed baseball field and basketball courts.

One resource with a historic construction date, the circa-1965 Most Holy Redeemer Inter-parochial School outbuilding, could not be observed from the right of way (ROW), and thus could not be evaluated as part of the current study. The circa-1972 Most Holy Redeemer Inter-parochial School outbuilding and circa-1981 prefabricated connected outbuildings could also not be observed from the ROW. In consultation with aerial photographs from 1968, it can be determined that neither are historic; therefore, they can be considered non-contributing resources to the resource group. It should be noted that only the circa-1960 office/dormitory building is located within the current project APE; however, for the purposes of the study, the entire parcel related to Most Holy Redeemer School was surveyed and evaluated as a resource group for National Register significance. Figure 1, a current aerial photograph, illustrates the location and dates of construction attributed to each resource within the resource group. This mapping includes those resources that could not be observed from the ROW. Following Figure 1, are brief narratives for resources which could be observed from the ROW during the survey (Figures 2-8).

SITE NAME: Most Holy Redeemer School and Church Resource Group



**Figure 1: A Current Aerial Photograph Illustrating the Location and Dates Attributed to Resources within the Most Holy Redeemer School Resource Group (8HI12939)**

SITE NAME: Most Holy Redeemer School and Church Resource Group



**Figure 2: Most Holy Redeemer Inter-parochial School, constructed between 1952 and 1965, facing Northeast**

In consultation with aerial photographs from 1957 (Figure 3), 1968 (Figure 4), the current aerial photograph (please see Figure 1), and the Hillsborough County Property Appraiser, there are seven buildings related to the Most Holy Redeemer Inter-parochial School which are connected by canopied walkways. These buildings are arranged in three rows, are Masonry Vernacular in style, and were constructed between 1952 and 1965 (please see Figure 1). The one-story buildings north of the circular driveway are constructed of concrete block clad in stucco and feature a flat roof system comprised of built-up materials. It appears that individual classrooms are accessed from the south elevation exterior of the various school complex buildings via concrete walkways covered by overhanging roof eaves. The south walkways incorporate metal supports. Windows are metal replacement fixed light. Classroom doors are simple metal doors with a fixed glass lights inset. It appears that the main entrance/school office is beneath a roof extension to the east of the building immediately north of E Linebaugh Avenue. A passageway is present immediately east of the office which leads into the complex. There are several grassy courtyards between buildings. A two-story Masonry Vernacular style school building is connected to the east by a walkway stemming from the central row of 1-story buildings (Figure 5). This building was constructed circa-1952 and features stucco cladding, a flat roof system comprised of built-up materials, and metal replacement one-over-one single-hung sash windows.

SITE NAME: Most Holy Redeemer School and Church Resource Group



**Figure 3: A Historic 1957 Aerial Photograph of the Most Holy Redeemer School and Church Resource Group (8HI12939)**

SITE NAME: Most Holy Redeemer School and Church Resource Group



**Figure 4: A 1968 Aerial Photograph of the Most Holy Redeemer School and Church Resource Group (8HI12939)**

SITE NAME: Most Holy Redeemer School and Church Resource Group



**Figure 5: The Two-Story Masonry Vernacular Style Building of Most Holy Redeemer Inter-parochial School, facing Northeast**

The circa-1961 constructed Most Holy Redeemer church building is north of the school building and Masonry Vernacular in style (Figure 6). The building features a gable roof which is clad in composition shingles and exterior walls clad in stucco. A portion of the east façade wall is clad in faux brick veneer. Set centrally within the faux brick portions is a structural glass window wall with decorative religious imagery. This imagery extends to the main entrance window surrounds to the metal and glass double-door entrance. The east entrance is recessed within the façade. A cross is positioned at the roof ridgeline. The church building is a relatively simple and unadorned structure.

The circa-1960 constructed non-contributing office/dormitory building is located to the northeast of the parcel and is set on N Central Avenue (Figure 7). As previously mentioned, this is the only structure of Most Holy Redeemer which is within the current project APE. The original building is two stories in height with a main hipped roof system clad in composition shingles. There are two one-story front gable entrances at the north façade to the dormitory housing. A one-story hip roof portion is appended at the south and incorporates a north roof extension at the east entrance. This entrance includes masonry constructed arched openings and a replacement door with metal security bars in front. In consultation with aerial photographs from 1968 (Figure 5), several portions were added to the building after this time period. A two-story hipped roof extension was appended south of the west building end, a one-story hipped roof portion addition was constructed west of the two-story addition, and a flat roof one-story addition was appended at the northwest corner of the one-story hipped roof addition. The entire building is clad in a non-historic

SITE NAME: Most Holy Redeemer School and Church Resource Group

stucco treatment and fenestration consists of metal replacement two-light and three-light sliding sash windows. The building has wide overhanging eaves and concrete sills.



**Figure 6: The Most Holy Redeemer Church Building, facing North**



**Figure 7: The Most Holy Redeemer Office/Dormitory Building, facing West**

SITE NAME: Most Holy Redeemer School and Church Resource Group

Figure 8 is a photograph of the circa-1989 constructed auditorium building for Most Holy Redeemer. This structure is located immediately west of the circa-1960 office/dormitory building and is a one-story Masonry Vernacular style building. It features a hipped roof system clad in composition shingles and walls clad in stucco. Fenestration consists of metal doors and fixed-light windows. The non-historic post-1968 constructed baseball field and basketball courts are located to the north and south of the private driveway which leads into the resource group from N Central Avenue (Figure 1).



**Figure 8: The circa-1989 Constructed Auditorium Building, facing Northwest**

## B. DISCUSSION OF SIGNIFICANCE

Typically, religious properties are considered ineligible for listing in the National Register of Historic Places (National Register) as historic significance cannot be established on the merit of religious doctrine (National Park Service 1995:26). However, according to National Register Bulletin 15 under Criteria Consideration A, a religious property deriving primary significance from architectural or artistic distinction or historical importance may be eligible for listing in the National Register (National Park Service 1995:26). The current Most Holy Redeemer School and Church Resource Group does not meet National Register Criteria Consideration A for religious properties. The buildings of the resource group are simple mid-century constructed Masonry Vernacular style buildings which are not architecturally significant. Additionally, there are several non-historic, non-contributing resources which affect the overall historic integrity of the resource group. The church and school are not located in an area which would comprise a National Register-eligible historic district. This area features non-historic infill and historic resources which are modified. Therefore, the Most



SITE NAME: Most Holy Redeemer School and Church Resource Group

Holy Redeemer School and Church Resource Group is considered ineligible for listing in the National Register individually or as part of a historic district.

C. HISTORY AND BIBLIOGRAPHY OF PAST WORK AT SITE

National Park Service

1995 National Register Bulletin Number 15. On file at Janus Research.

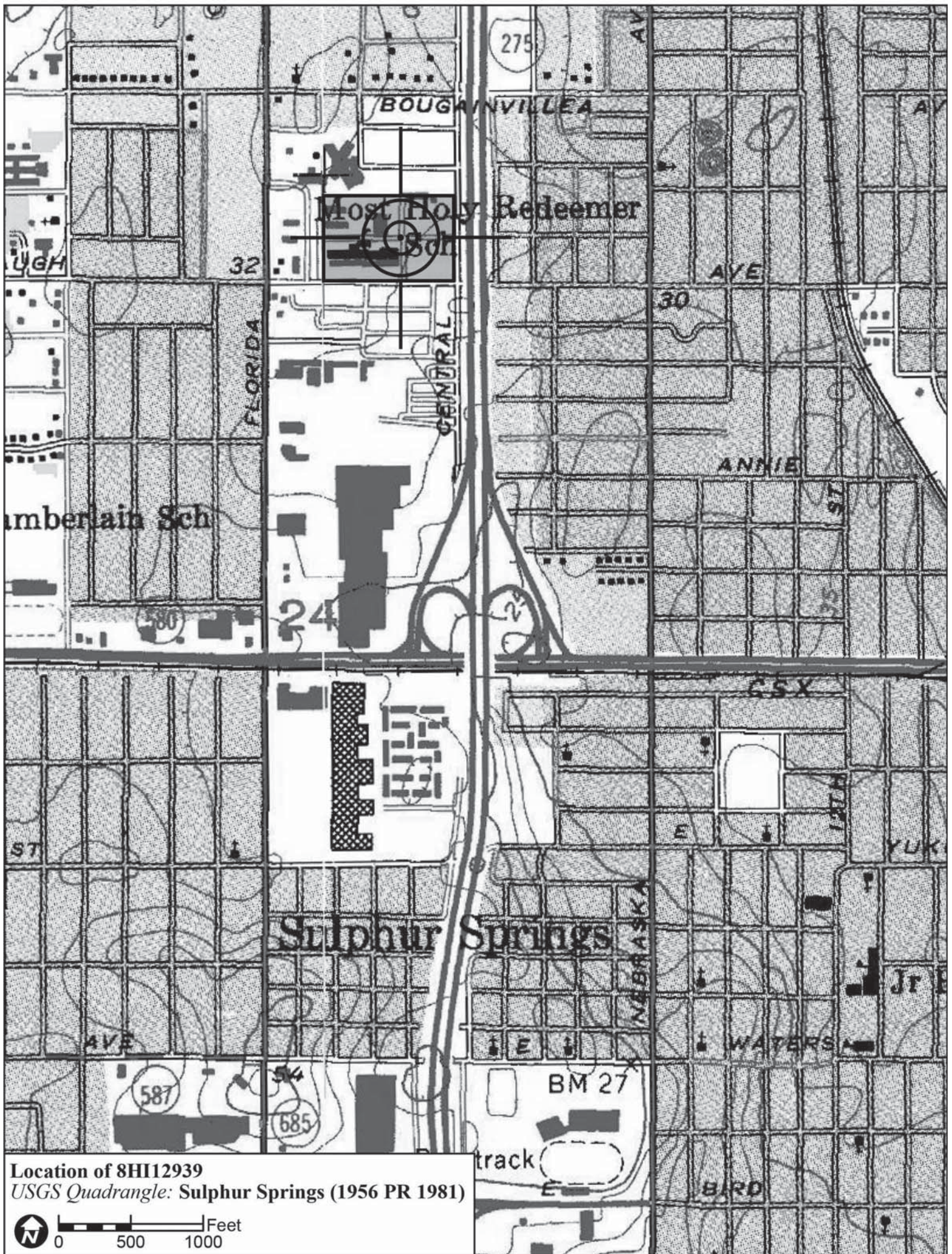
PHOTOGRAPH



SKETCH MAP



USGS QUADRANGLE MAP



Location of 8HI12939  
USGS Quadrangle: Sulphur Springs (1956 PR 1981)





**RESOURCE GROUP FORM**  
**FLORIDA MASTER SITE FILE**  
 Version 4.0 1/07

Site #8 HI12940  
 Field Date 2-5-2015  
 Form Date 5-8-2015  
 Recorder# 383

Original  
 Update

**NOTE: Use this form to document districts, landscapes, building complexes and linear resources** as described in the box below. Cultural resources contributing to the Resource Group should also be documented individually at the Site File. **Do not use this form for National Register multiple property submissions (MPSs).** National Register MPSs are treated as Site File manuscripts and are associated to the individual resources included under the MPS cover using the Site File manuscript number.

**Check ONE box that best describes the Resource Group:**

- Historic district** (NR category "district"): buildings and NR structures only: NO archaeological sites
- Archaeological district** (NR category "district"): archaeological sites only: NO buildings or NR structures
- Mixed district** (NR category "district"): includes more than one type of cultural resource (example: archaeological sites and buildings)
- Building complex** (NR category usually "building(s)"): multiple buildings in close spatial and functional association
- Designed historic landscape** (NR category usually "district" or "site"): can include multiple resources (see *National Register Bulletin #18*, page 2 for more detailed definition and examples: e.g. parks, golf courses, campuses, resorts, etc.)
- Rural historic landscape** (NR category usually "district" or "site"): can include multiple resources and resources not formally designed (see *National Register Bulletin #30, Guidelines for Evaluating and Documenting Rural Historic Landscapes* for more detailed definition and examples: e.g. farmsteads, fish camps, lumber camps, traditional ceremonial sites, etc.)
- Linear resource** (NR category usually "structure"): Linear resources are a special type of rural historic landscape and can include canals, railways, roads, etc.

Resource Group Name Johnny's Mobile Home Park Multiple Listing [DHR only] \_\_\_\_\_  
 Project Name I-275 Martin Luther King Blvd to N of Bearss Ave FMSF Survey # \_\_\_\_\_  
 National Register Category (please check one):  building(s)  structure  district  site  object  
 Linear Resource Type (if applicable):  canal  railway  road  other (describe): \_\_\_\_\_  
 Ownership:  private-profit  private-nonprofit  private-individual  private-nonspecific  city  county  state  federal  Native American  foreign  unknown

**LOCATION & MAPPING**

Street Number	Direction	Street Name	Street Type	Suffix Direction
203	E	Linebaugh	Avenue	

Address: \_\_\_\_\_  
 City/Town (within 3 miles) Tampa In Current City Limits?  yes  no  unknown  
 County or Counties (do not abbreviate) Hillsborough  
 Name of Public Tract (e.g., park) \_\_\_\_\_  
 1) Township 28S Range 18E Section 24 ¼ section:  NW  SW  SE  NE Irregular-name: \_\_\_\_\_  
 2) Township \_\_\_\_\_ Range \_\_\_\_\_ Section \_\_\_\_\_ ¼ section:  NW  SW  SE  NE  
 3) Township \_\_\_\_\_ Range \_\_\_\_\_ Section \_\_\_\_\_ ¼ section:  NW  SW  SE  NE  
 4) Township \_\_\_\_\_ Range \_\_\_\_\_ Section \_\_\_\_\_ ¼ section:  NW  SW  SE  NE  
 USGS 7.5' Map(s) 1) Name SULPHUR SPRINGS USGS Date 1987  
 2) Name \_\_\_\_\_ USGS Date \_\_\_\_\_  
 Plat, Aerial, or Other Map (map's name, originating office with location) \_\_\_\_\_  
 Landgrant \_\_\_\_\_  
 Verbal Description of Boundaries (description does not replace required map) Johnny's Mobile Home Park is located at the SW intersection of E Linebaugh Ave and N Central Ave in Township 28 South, Range 18 East, Section 24 of the Sulphur Springs (PR 1983) USGS quadrangle map.

DHR USE ONLY		OFFICIAL EVALUATION		DHR USE ONLY	
NR List Date _____	SHPO – Appears to meet criteria for NR listing: <input type="checkbox"/> yes <input type="checkbox"/> no <input type="checkbox"/> insufficient info	Date _____	Init. _____		
<input type="checkbox"/> Owner Objection	KEEPER – Determined eligible: <input type="checkbox"/> yes <input type="checkbox"/> no	Date _____			
	NR Criteria for Evaluation: <input type="checkbox"/> a <input type="checkbox"/> b <input type="checkbox"/> c <input type="checkbox"/> d (see <i>National Register Bulletin 15</i> , p. 2)				

HISTORY & DESCRIPTION

Construction Year: 1951 [X]approximately [ ]year listed or earlier [ ]year listed or later

Architect/Designer(last name first): Unknown Builder(last name first): Unknown

Total number of individual resources included in this Resource Group: # of contributing # of non-contributing

Time period(s) of significance (choose a period from the list or type in date range(s), e.g. 1895-1925)

- 1. Modern (Post 1950) 3.
2. 4.

Narrative Description (National Register Bulletin 16A pp. 33-34; fit a summary into 3 lines or attach supplementary sheets if needed) There is a MV style building outside the APE with a cross-gabled roof and S shed extension. The N facade fenestration has been altered with a storefront addition and openings. There are approximately 30 mobile homes within the park located in the APE.

RESEARCH METHODS (check all that apply)

- [X]FMSF record search (sites/surveys) [ ]library research [ ]building permits [ ]Sanborn maps
[ ]FL State Archives/photo collection [ ]city directory [ ]occupant/owner interview [ ]plat maps
[X]property appraiser / tax records [ ]newspaper files [ ]neighbor interview [ ]Public Lands Survey (DEP)
[X]cultural resource survey [ ]historic photos [ ]interior inspection [ ]HABS/HAER record search
[X]other methods (specify) Historic aerial and aerial photographs

Bibliographic References (give FMSF Manuscript # if relevant)

OPINION OF RESOURCE SIGNIFICANCE

Potentially eligible individually for National Register of Historic Places? [ ]yes [X]no [ ]insufficient information

Potentially eligible as contributor to a National Register district? [ ]yes [X]no [ ]insufficient information

Explanation of Evaluation (required, see National Register Bulletin 16A p. 48-49. Attach longer statement, if needed, on separate sheet.) This resource group does not possess sufficient significance for listing in the National Register. Additionally, it is not located in an area where it would be a contributing resource to a potential historic district.

Area(s) of Historical Significance (see National Register Bulletin 15, p. 8 for categories: e.g. "architecture", "ethnic heritage", "community planning & development", etc.)

- 1. 3. 5.
2. 4. 6.

DOCUMENTATION

Accessible Documentation Not Filed with the Site File - including field notes, analysis notes, photos, plans and other important documents

1) Document type Field notes Maintaining organization Janus Research
Document description File or accession #'s

2) Document type Field maps Maintaining organization Janus Research
Document description File or accession #'s

RECORDER INFORMATION

Recorder Name Janus Research Affiliation Janus Research

Recorder Contact Information 1107 N. Ward St., Tampa FL 33607 / (813) 636-8200 / janus@janus-research.com
(address / phone / fax / e-mail)

Required Attachments
1 PHOTOCOPY OF USGS 7.5' MAP WITH DISTRICT BOUNDARY CLEARLY MARKED
2 LARGE SCALE STREET, PLAT OR PARCEL MAP WITH RESOURCES MAPPED & LABELED
3 TABULATION OF ALL INCLUDED RESOURCES (name, FMSF #, contributing? Y/N, resource category, street address or township-range-section if no address)
4 PHOTOS OF GENERAL STREETScape OR VIEWS (Optional: aerial photos, views of typical resources) Photos may be archival B&W prints OR digital image files. If submitting digital image files, they must be included on disk or CD AND in hard copy format (plain paper is acceptable). Digital images must be at least 1600 x 1200 pixels, 24-bit color, jpeg or tiff.

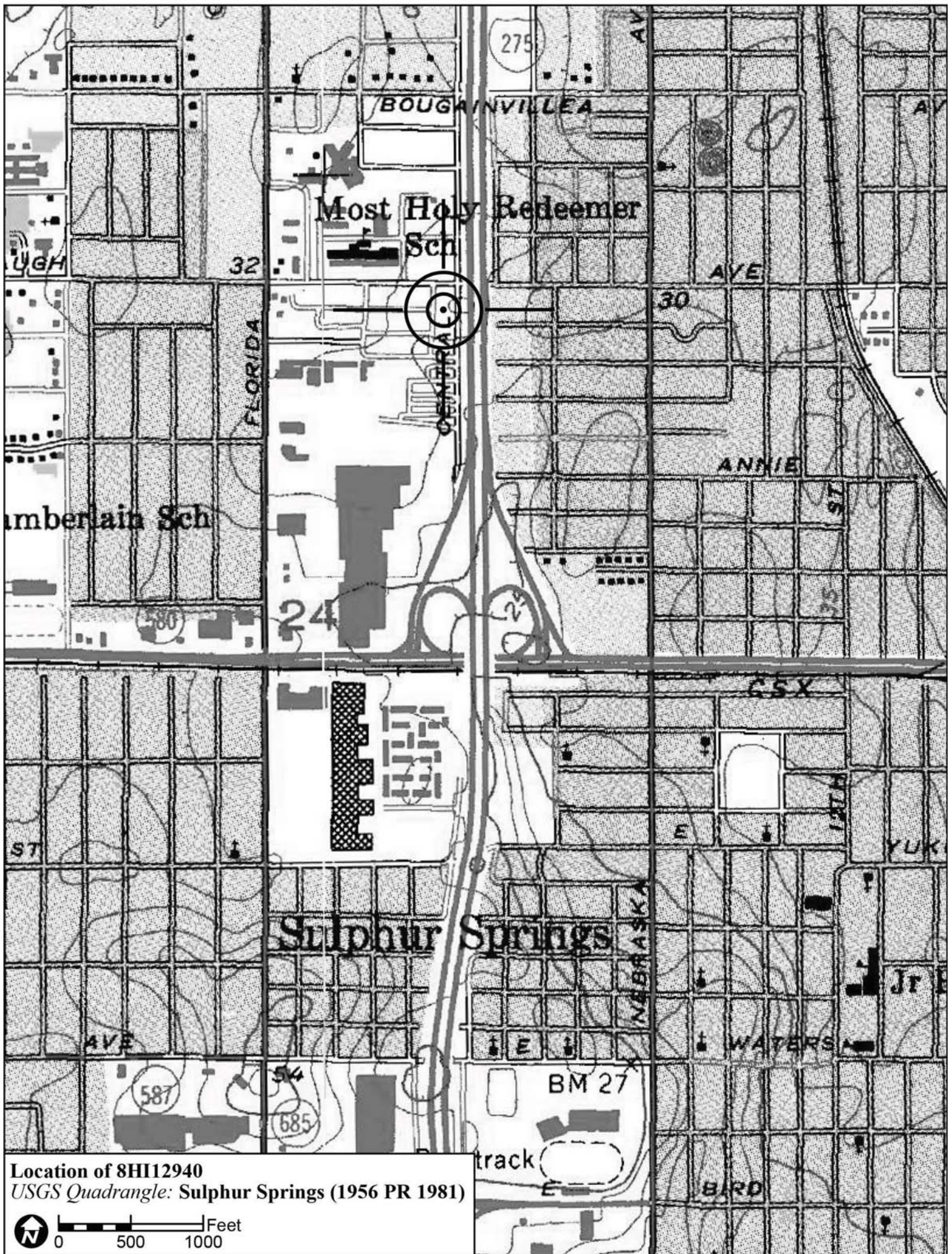
PHOTOGRAPH




SKETCH MAP



USGS QUADRANGLE MAP



Location of 8HI12940  
USGS Quadrangle: Sulphur Springs (1956 PR 1981)





RESOURCE GROUP FORM
FLORIDA MASTER SITE FILE
Version 4.0 1/07

Site #8 HI12941
Field Date 2-5-2015
Form Date 5-8-2015
Recorder# 382

[X] Original
[ ] Update

NOTE: Use this form to document districts, landscapes, building complexes and linear resources as described in the box below. Cultural resources contributing to the Resource Group should also be documented individually at the Site File. Do not use this form for National Register multiple property submissions (MPSs).

Check ONE box that best describes the Resource Group:

- [ ] Historic district
[ ] Archaeological district
[ ] Mixed district
[X] Building complex
[ ] Designed historic landscape
[ ] Rural historic landscape
[ ] Linear resource

Resource Group Name Central Mobile Home Park Multiple Listing [DHR only]
Project Name I-275 Martin Luther King Blvd to N of Bearss Ave FMSF Survey #
National Register Category (please check one): [X]building(s) [ ]structure [ ]district [ ]site [ ]object
Linear Resource Type (if applicable): [ ]canal [ ]railway [ ]road [ ]other (describe):
Ownership: [X]private-profit [ ]private-nonprofit [ ]private-individual [ ]private-nonspecific [ ]city [ ]county [ ]state [ ]federal [ ]Native American [ ]foreign [ ]unknown

LOCATION & MAPPING

Street Number Direction Street Name Street Type Suffix Direction
Address: 9614 N Central Avenue
City/Town (within 3 miles) Tampa In Current City Limits? [X]yes [ ]no [ ]unknown
County or Counties (do not abbreviate) Hillsborough
Name of Public Tract (e.g., park)
1) Township 28S Range 18E Section 24 1/4 section: [ ]NW [ ]SW [ ]SE [ ]NE Irregular-name:
2) Township Range Section 1/4 section: [ ]NW [ ]SW [ ]SE [ ]NE
3) Township Range Section 1/4 section: [ ]NW [ ]SW [ ]SE [ ]NE
4) Township Range Section 1/4 section: [ ]NW [ ]SW [ ]SE [ ]NE
USGS 7.5' Map(s) 1) Name SULPHUR SPRINGS USGS Date 1987
2) Name USGS Date
Plat, Aerial, or Other Map (map's name, originating office with location)
Landgrant
Verbal Description of Boundaries (description does not replace required map) The Central Mobile Home Park is located W of N Central Ave b/w E Linebaugh Ave and E Busch Blvd in Township 28 South, Range 18 E, Section 24 of the Sulpur Springs (PR 1983) USGS quadrangle map.

Table with 3 columns: DHR USE ONLY, OFFICIAL EVALUATION, DHR USE ONLY. Contains fields for NR List Date, Owner Objection, SHPO/KEEPER criteria, and NR Criteria for Evaluation.



HISTORY & DESCRIPTION

Construction Year: 1940 [X]approximately [ ]year listed or earlier [ ]year listed or later

Architect/Designer(last name first): Unknown Builder(last name first): Unknown

Total number of individual resources included in this Resource Group: # of contributing # of non-contributing

Time period(s) of significance (choose a period from the list or type in date range(s), e.g. 1895-1925)

- 1. WW II & Aftermath 1941-1950 3.
2. 4.

Narrative Description (National Register Bulletin 16A pp. 33-34; fit a summary into 3 lines or attach supplementary sheets if needed) There is a FV style office/former residence set at the S side of "B Street". It is rectangular in form with a gable roof and E and W shed additions. There are also approximately 30 trailers and a c. 1970 MV style building within the current project APE.

RESEARCH METHODS (check all that apply)

- [X]FMSF record search (sites/surveys) [ ]library research [ ]building permits [ ]Sanborn maps
[X]FL State Archives/photo collection [ ]city directory [ ]occupant/owner interview [ ]plat maps
[X]property appraiser / tax records [ ]newspaper files [ ]neighbor interview [ ]Public Lands Survey (DEP)
[X]cultural resource survey [ ]historic photos [ ]interior inspection [ ]HABS/HAER record search
[X]other methods (specify) Historic aerial and aerial photographs

Bibliographic References (give FMSF Manuscript # if relevant)

OPINION OF RESOURCE SIGNIFICANCE

Potentially eligible individually for National Register of Historic Places? [ ]yes [X]no [ ]insufficient information

Potentially eligible as contributor to a National Register district? [ ]yes [X]no [ ]insufficient information

Explanation of Evaluation (required, see National Register Bulletin 16A p. 48-49. Attach longer statement, if needed, on separate sheet.) This resource group does not possess sufficient significance for listing in the National Register. Additionally, it is not located in an area where it would be a contributing resource to a potential historic district.

Area(s) of Historical Significance (see National Register Bulletin 15, p. 8 for categories: e.g. "architecture", "ethnic heritage", "community planning & development", etc.)

- 1. 3. 5.
2. 4. 6.

DOCUMENTATION

Accessible Documentation Not Filed with the Site File - including field notes, analysis notes, photos, plans and other important documents

1) Document type Field notes Maintaining organization Janus Research
Document description File or accession #'s

2) Document type Field maps Maintaining organization Janus Research
Document description File or accession #'s

RECORDER INFORMATION

Recorder Name Janus Research Affiliation Janus Research

Recorder Contact Information 1107 N. Ward St., Tampa FL 33607 / (813) 636-8200 / janus@janus-research.com
(address / phone / fax / e-mail)

Required Attachments
1 PHOTOCOPY OF USGS 7.5' MAP WITH DISTRICT BOUNDARY CLEARLY MARKED
2 LARGE SCALE STREET, PLAT OR PARCEL MAP WITH RESOURCES MAPPED & LABELED
3 TABULATION OF ALL INCLUDED RESOURCES (name, FMSF #, contributing? Y/N, resource category, street address or township-range-section if no address)
4 PHOTOS OF GENERAL STREETScape OR VIEWS (Optional: aerial photos, views of typical resources) Photos may be archival B&W prints OR digital image files. If submitting digital image files, they must be included on disk or CD AND in hard copy format (plain paper is acceptable). Digital images must be at least 1600 x 1200 pixels, 24-bit color, jpeg or tiff.

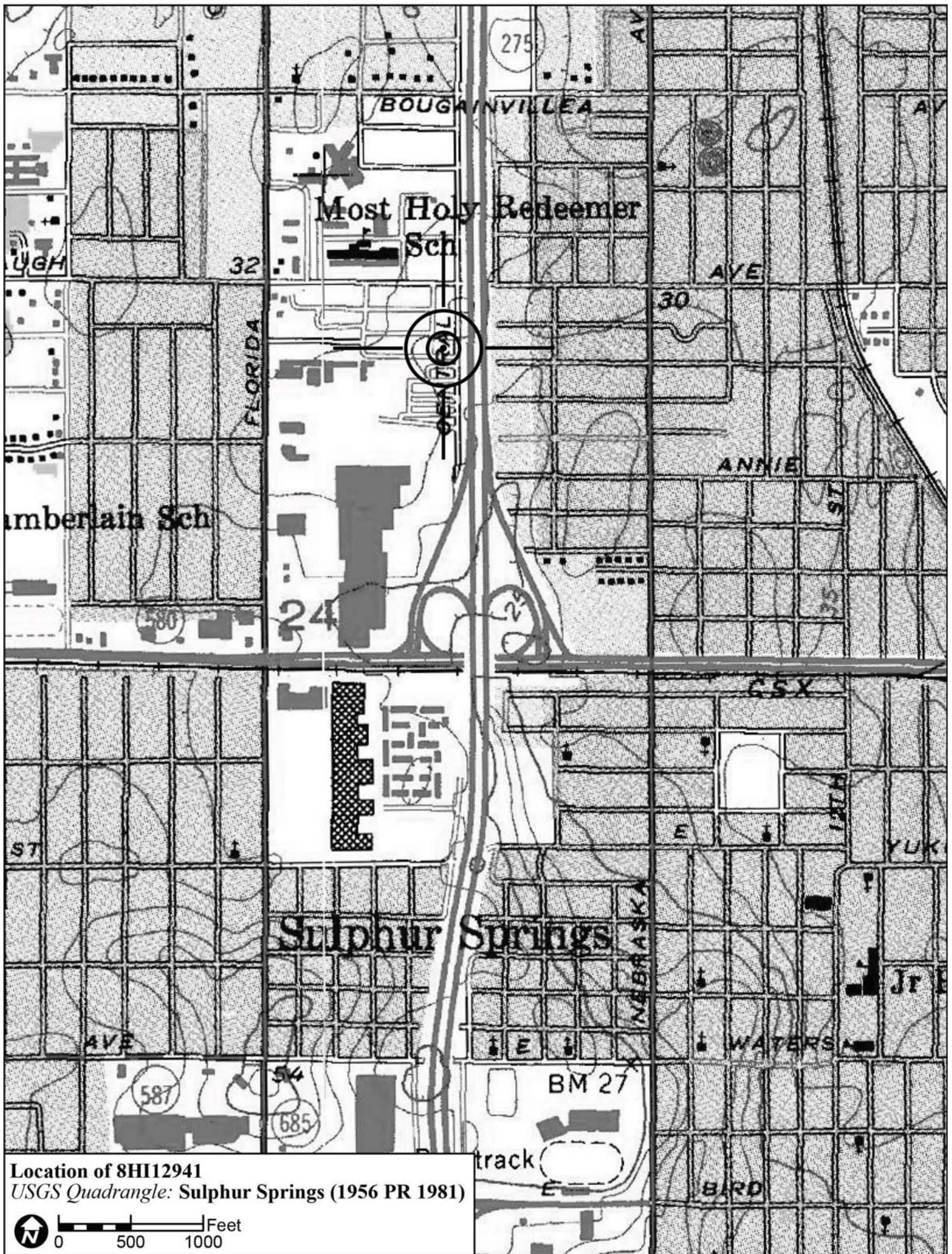
PHOTOGRAPH



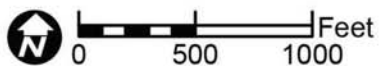
SKETCH MAP



USGS QUADRANGLE MAP



Location of 8HI12941  
USGS Quadrangle: Sulphur Springs (1956 PR 1981)





**RESOURCE GROUP FORM**  
**FLORIDA MASTER SITE FILE**  
 Version 4.0 1/07

Site #8 HI12943  
 Field Date 1-30-2015  
 Form Date 2-16-2015  
 Recorder# 646

Original  
 Update

**NOTE: Use this form to document districts, landscapes, building complexes and linear resources** as described in the box below. Cultural resources contributing to the Resource Group should also be documented individually at the Site File. **Do not use this form for National Register multiple property submissions (MPSs).** National Register MPSs are treated as Site File manuscripts and are associated to the individual resources included under the MPS cover using the Site File manuscript number.

**Check ONE box that best describes the Resource Group:**

- Historic district** (NR category "district"): buildings and NR structures only: NO archaeological sites
- Archaeological district** (NR category "district"): archaeological sites only: NO buildings or NR structures
- Mixed district** (NR category "district"): includes more than one type of cultural resource (example: archaeological sites and buildings)
- Building complex** (NR category usually "building(s)"): multiple buildings in close spatial and functional association
- Designed historic landscape** (NR category usually "district" or "site"): can include multiple resources (see *National Register Bulletin #18*, page 2 for more detailed definition and examples: e.g. parks, golf courses, campuses, resorts, etc.)
- Rural historic landscape** (NR category usually "district" or "site"): can include multiple resources and resources not formally designed (see *National Register Bulletin #30, Guidelines for Evaluating and Documenting Rural Historic Landscapes* for more detailed definition and examples: e.g. farmsteads, fish camps, lumber camps, traditional ceremonial sites, etc.)
- Linear resource** (NR category usually "structure"): Linear resources are a special type of rural historic landscape and can include canals, railways, roads, etc.

Resource Group Name Hidden Oaks Mobile Home Park Multiple Listing [DHR only] \_\_\_\_\_  
 Project Name I-275 Martin Luther King Blvd to N of Bearss Ave FMSF Survey # \_\_\_\_\_  
 National Register Category (please check one):  building(s)  structure  district  site  object  
 Linear Resource Type (if applicable):  canal  railway  road  other (describe): \_\_\_\_\_  
 Ownership:  private-profit  private-nonprofit  private-individual  private-nonspecific  city  county  state  federal  Native American  foreign  unknown

**LOCATION & MAPPING**

Street Number	Direction	Street Name	Street Type	Suffix Direction
707	E	138th	Avenue	

Address: \_\_\_\_\_  
 City/Town (within 3 miles) Tampa In Current City Limits?  yes  no  unknown  
 County or Counties (do not abbreviate) Hillsborough  
 Name of Public Tract (e.g., park) \_\_\_\_\_  
 1) Township 28S Range 18E Section 1 ¼ section:  NW  SW  SE  NE Irregular-name: \_\_\_\_\_  
 2) Township \_\_\_\_\_ Range \_\_\_\_\_ Section \_\_\_\_\_ ¼ section:  NW  SW  SE  NE  
 3) Township \_\_\_\_\_ Range \_\_\_\_\_ Section \_\_\_\_\_ ¼ section:  NW  SW  SE  NE  
 4) Township \_\_\_\_\_ Range \_\_\_\_\_ Section \_\_\_\_\_ ¼ section:  NW  SW  SE  NE  
 USGS 7.5' Map(s) 1) Name SULPHUR SPRINGS USGS Date 1987  
 2) Name \_\_\_\_\_ USGS Date \_\_\_\_\_  
 Plat, Aerial, or Other Map (map's name, originating office with location) \_\_\_\_\_  
 Landgrant \_\_\_\_\_  
 Verbal Description of Boundaries (description does not replace required map) The Hidden Oaks Mobile Home Park is located at the S side of E 138th Avenue, b/w I-275 at the W and Nebraska Ave at the E.

DHR USE ONLY		OFFICIAL EVALUATION		DHR USE ONLY	
NR List Date	SHPO – Appears to meet criteria for NR listing: <input type="checkbox"/> yes <input type="checkbox"/> no <input type="checkbox"/> insufficient info	Date _____	Init. _____		
<input type="checkbox"/> Owner Objection	KEEPER – Determined eligible: <input type="checkbox"/> yes <input type="checkbox"/> no	Date _____			
	NR Criteria for Evaluation: <input type="checkbox"/> a <input type="checkbox"/> b <input type="checkbox"/> c <input type="checkbox"/> d (see <i>National Register Bulletin 15</i> , p. 2)				

HISTORY & DESCRIPTION

Construction Year: 1954 [X]approximately [ ]year listed or earlier [ ]year listed or later

Architect/Designer(last name first): Unknown Builder(last name first): Unknown

Total number of individual resources included in this Resource Group: # of contributing 1 # of non-contributing 12

Time period(s) of significance (choose a period from the list or type in date range(s), e.g. 1895-1925)

- 1. Twentieth C American 2. Modern (Post 1950) 3. 4.

Narrative Description (National Register Bulletin 16A pp. 33-34; fit a summary into 3 lines or attach supplementary sheets if needed) There is a MV style house/office with a side gable roof system and several shed roof additions. The house is constructed of CB, sits on a CD foundation, and has replacement windows. There are a total of 12 NH mobile homes within the current project APE.

RESEARCH METHODS (check all that apply)

- [X]FMSF record search (sites/surveys) [ ]library research [ ]building permits [ ]Sanborn maps
[ ]FL State Archives/photo collection [ ]city directory [ ]occupant/owner interview [ ]plat maps
[X]property appraiser / tax records [ ]newspaper files [ ]neighbor interview [ ]Public Lands Survey (DEP)
[X]cultural resource survey [ ]historic photos [ ]interior inspection [ ]HABS/HAER record search
[X]other methods (specify) Historic aerial and aerial photographs

Bibliographic References (give FMSF Manuscript # if relevant)

OPINION OF RESOURCE SIGNIFICANCE

Potentially eligible individually for National Register of Historic Places? [ ]yes [X]no [ ]insufficient information

Potentially eligible as contributor to a National Register district? [ ]yes [X]no [ ]insufficient information

Explanation of Evaluation (required, see National Register Bulletin 16A p. 48-49. Attach longer statement, if needed, on separate sheet.) This building exhibits modifications and does not possess sufficient significance for individual listing in the National Register. It is located in an area of altered non-contiguous historic resources which would not comprise a historic district.

Area(s) of Historical Significance (see National Register Bulletin 15, p. 8 for categories: e.g. "architecture", "ethnic heritage", "community planning & development", etc.)

- 1. 2. 3. 4. 5. 6.

DOCUMENTATION

Accessible Documentation Not Filed with the Site File - including field notes, analysis notes, photos, plans and other important documents

- 1) Document type Field notes Maintaining organization Janus Research
Document description File or accession #'s
2) Document type Field maps Maintaining organization Janus Research
Document description File or accession #'s

RECORDER INFORMATION

Recorder Name Janus Research Affiliation Janus Research

Recorder Contact Information 1107 N. Ward St., Tampa FL 33607 / (813) 636-8200 / janus@janus-research.com
(address / phone / fax / e-mail)

Required Attachments

- 1 PHOTOCOPY OF USGS 7.5' MAP WITH DISTRICT BOUNDARY CLEARLY MARKED
2 LARGE SCALE STREET, PLAT OR PARCEL MAP WITH RESOURCES MAPPED & LABELED
3 TABULATION OF ALL INCLUDED RESOURCES (name, FMSF #, contributing? Y/N, resource category, street address or township-range-section if no address)
4 PHOTOS OF GENERAL STREETScape OR VIEWS (Optional: aerial photos, views of typical resources)
Photos may be archival B&W prints OR digital image files. If submitting digital image files, they must be included on disk or CD AND in hard copy format (plain paper is acceptable). Digital images must be at least 1600 x 1200 pixels, 24-bit color, jpeg or tiff.

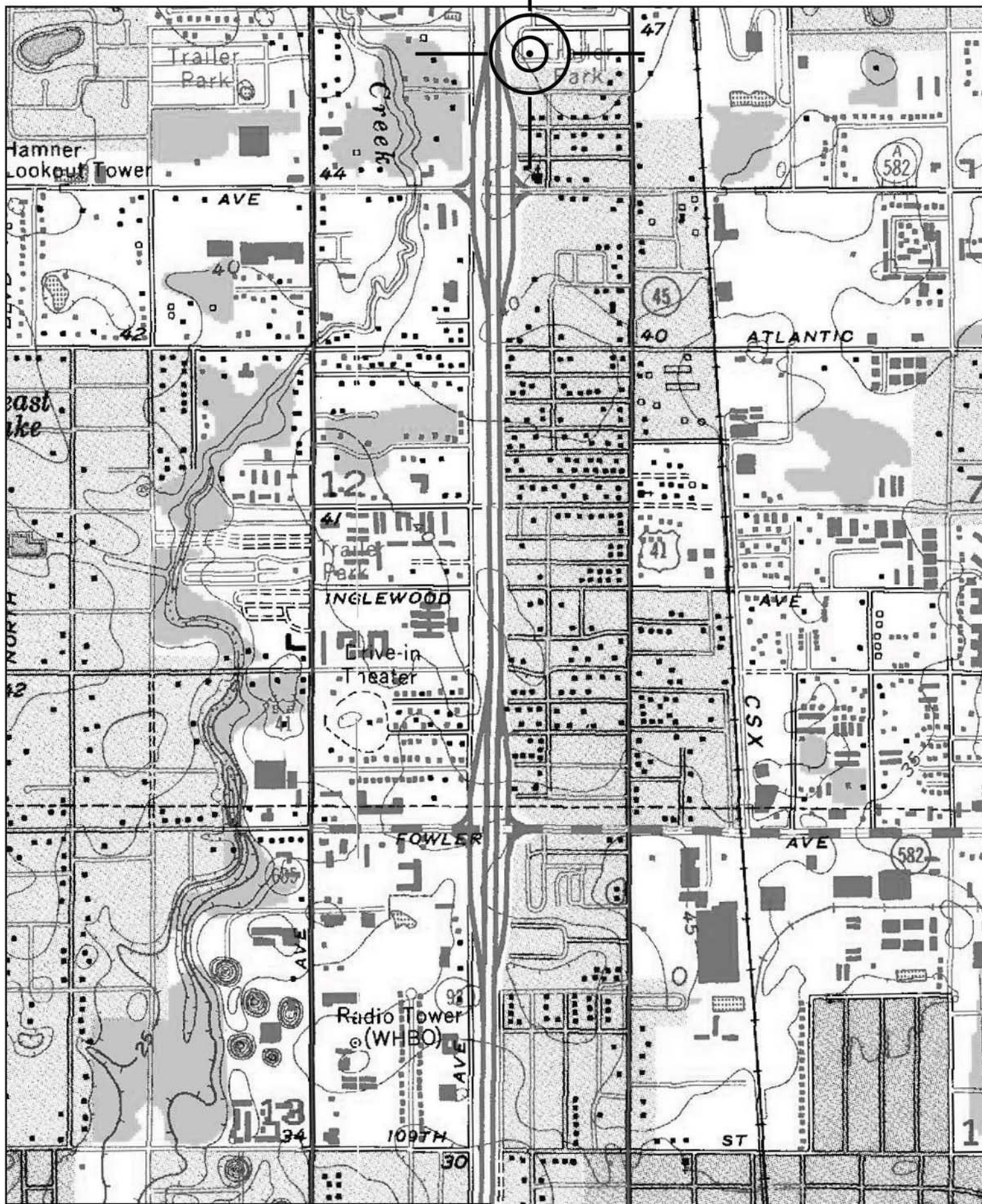
PHOTOGRAPH




SKETCH MAP



# USGS QUADRANGLE MAP



Location of 8HI12943  
USGS Quadrangle: Sulphur Springs (1956 PR 1981)





RESOURCE GROUP FORM
FLORIDA MASTER SITE FILE
Version 4.0 1/07

Site #8 HI12945
Field Date 1-30-2015
Form Date 2-16-2015
Recorder# 135

[X] Original
[ ] Update

NOTE: Use this form to document districts, landscapes, building complexes and linear resources as described in the box below. Cultural resources contributing to the Resource Group should also be documented individually at the Site File. Do not use this form for National Register multiple property submissions (MPSs).

Check ONE box that best describes the Resource Group:

- [ ] Historic district
[ ] Archaeological district
[ ] Mixed district
[X] Building complex
[ ] Designed historic landscape
[ ] Rural historic landscape
[ ] Linear resource

Resource Group Name 5113 - 5115 N Central Ave Multiple Listing [DHR only]
Project Name I-275 Martin Luther King Blvd to N of Bearss Ave FMSF Survey #
National Register Category (please check one): [X]building(s) [ ]structure [ ]district [ ]site [ ]object
Linear Resource Type (if applicable): [ ]canal [ ]railway [ ]road [ ]other (describe):
Ownership: [ ]private-profit [ ]private-nonprofit [ ]private-individual [X]private-nonspecific [ ]city [ ]county [ ]state [ ]federal [ ]Native American [ ]foreign [ ]unknown

LOCATION & MAPPING

Street Number Direction Street Name Street Type Suffix Direction
Address: 5113-5115 N Central Avenue
City/Town (within 3 miles) Tampa In Current City Limits? [X]yes [ ]no [ ]unknown
County or Counties (do not abbreviate) Hillsborough
Name of Public Tract (e.g., park)
1) Township 29S Range 18E Section 1 1/4 section: [ ]NW [ ]SW [ ]SE [ ]NE Irregular-name:
2) Township Range Section 1/4 section: [ ]NW [ ]SW [ ]SE [ ]NE
3) Township Range Section 1/4 section: [ ]NW [ ]SW [ ]SE [ ]NE
4) Township Range Section 1/4 section: [ ]NW [ ]SW [ ]SE [ ]NE
USGS 7.5' Map(s) 1) Name TAMPA USGS Date 1981
2) Name USGS Date
Plat, Aerial, or Other Map (map's name, originating office with location)
Landgrant
Verbal Description of Boundaries (description does not replace required map) This resource group is located at the E side of N Central Ave, between E Frierson Ave and E Caracas St.

Table with 3 columns: DHR USE ONLY, OFFICIAL EVALUATION, DHR USE ONLY. Contains fields for NR List Date, Owner Objection, SHPO/KEEPER criteria, and Evaluation criteria (a, b, c, d).



HISTORY & DESCRIPTION

Construction Year: 1942 [X]approximately [ ]year listed or earlier [ ]year listed or later

Architect/Designer(last name first): Unknown Builder(last name first): Unknown

Total number of individual resources included in this Resource Group: # of contributing 6 # of non-contributing

Time period(s) of significance (choose a period from the list or type in date range(s), e.g. 1895-1925)

- 1. Twentieth C American 3.
2. WW II & Aftermath 1941-1950 4.

Narrative Description (National Register Bulletin 16A pp. 33-34; fit a summary into 3 lines or attach supplementary sheets if needed) This RG consists of a 2-story hipped roof Frame Vernacular main house, which has been converted into an apartment, and 6 additional apt buildings. 3 are 2-story duplex houses and 2 are 1-story frame buildings. One is a former apt/garage to the main house

RESEARCH METHODS (check all that apply)

- [X]FMSF record search (sites/surveys) [ ]library research [ ]building permits [X]Sanborn maps
[ ]FL State Archives/photo collection [ ]city directory [ ]occupant/owner interview [ ]plat maps
[X]property appraiser / tax records [ ]newspaper files [ ]neighbor interview [ ]Public Lands Survey (DEP)
[X]cultural resource survey [ ]historic photos [ ]interior inspection [ ]HABS/HAER record search
[X]other methods (specify) Historic aerial and aerial photographs

Bibliographic References (give FMSF Manuscript # if relevant)

OPINION OF RESOURCE SIGNIFICANCE

Potentially eligible individually for National Register of Historic Places? [ ]yes [X]no [ ]insufficient information

Potentially eligible as contributor to a National Register district? [ ]yes [X]no [ ]insufficient information

Explanation of Evaluation (required, see National Register Bulletin 16A p. 48-49. Attach longer statement, if needed, on separate sheet.) This building does not possess sufficient significance for individual listing and exhibits modifications. It is located within the boundaries of the NR listed Seminole Heights Historic District (8HI3294); however, it is considered non-contributing.

Area(s) of Historical Significance (see National Register Bulletin 15, p. 8 for categories: e.g. "architecture", "ethnic heritage", "community planning & development", etc.)

- 1. 3. 5.
2. 4. 6.

DOCUMENTATION

Accessible Documentation Not Filed with the Site File - including field notes, analysis notes, photos, plans and other important documents

1) Document type Field notes Maintaining organization Janus Research
Document description File or accession #'s

2) Document type Field maps Maintaining organization Janus Research
Document description File or accession #'s

RECORDER INFORMATION

Recorder Name Janus Research Affiliation Janus Research

Recorder Contact Information 1107 N. Ward St., Tampa FL 33607 / (813) 636-8200 / janus@janus-research.com
(address / phone / fax / e-mail)

Required Attachments
1 PHOTOCOPY OF USGS 7.5' MAP WITH DISTRICT BOUNDARY CLEARLY MARKED
2 LARGE SCALE STREET, PLAT OR PARCEL MAP WITH RESOURCES MAPPED & LABELED
3 TABULATION OF ALL INCLUDED RESOURCES (name, FMSF #, contributing? Y/N, resource category, street address or township-range-section if no address)
4 PHOTOS OF GENERAL STREETScape OR VIEWS (Optional: aerial photos, views of typical resources)
Photos may be archival B&W prints OR digital image files. If submitting digital image files, they must be included on disk or CD AND in hard copy format (plain paper is acceptable). Digital images must be at least 1600 x 1200 pixels, 24-bit color, jpeg or tiff.

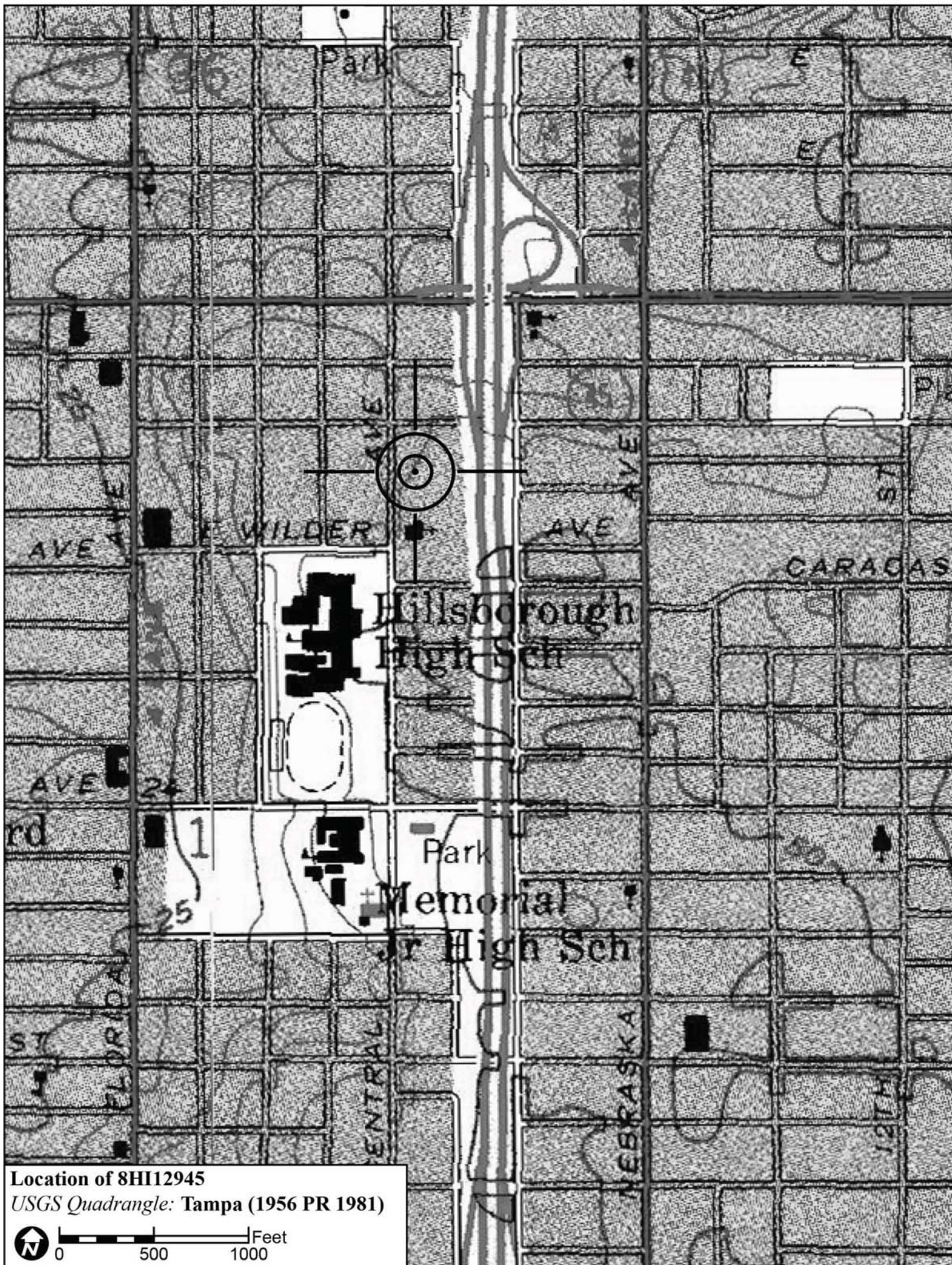
PHOTOGRAPH



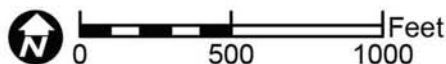
SKETCH MAP



USGS QUADRANGLE MAP



Location of 8H12945  
USGS Quadrangle: Tampa (1956 PR 1981)





RESOURCE GROUP FORM
FLORIDA MASTER SITE FILE
Version 4.0 1/07

Site #8 HI12946
Field Date 1-29-2015
Form Date 2-5-2015
Recorder# 419

[X] Original
[ ] Update

NOTE: Use this form to document districts, landscapes, building complexes and linear resources as described in the box below. Cultural resources contributing to the Resource Group should also be documented individually at the Site File. Do not use this form for National Register multiple property submissions (MPSs).

Check ONE box that best describes the Resource Group:

- [ ] Historic district
[ ] Archaeological district
[ ] Mixed district
[X] Building complex
[ ] Designed historic landscape
[ ] Rural historic landscape
[ ] Linear resource

Resource Group Name 701 E Hanlon St Multiple Listing [DHR only]
Project Name I-275 Martin Luther King Blvd to N of Bearss Ave FMSF Survey #
National Register Category (please check one): [X]building(s) [ ]structure [ ]district [ ]site [ ]object
Linear Resource Type (if applicable): [ ]canal [ ]railway [ ]road [ ]other (describe):
Ownership: [ ]private-profit [ ]private-nonprofit [X]private-individual [ ]private-nonspecific [ ]city [ ]county [ ]state [ ]federal [ ]Native American [ ]foreign [ ]unknown

LOCATION & MAPPING

Street Number Direction Street Name Street Type Suffix Direction
Address: 701 E Hanlon Street
City/Town (within 3 miles) Tampa In Current City Limits? [X]yes [ ]no [ ]unknown
County or Counties (do not abbreviate) Hillsborough
Name of Public Tract (e.g., park)
1) Township 28S Range 18E Section 25 1/4 section: [ ]NW [ ]SW [ ]SE [ ]NE Irregular-name:
2) Township Range Section 1/4 section: [ ]NW [ ]SW [ ]SE [ ]NE
3) Township Range Section 1/4 section: [ ]NW [ ]SW [ ]SE [ ]NE
4) Township Range Section 1/4 section: [ ]NW [ ]SW [ ]SE [ ]NE
USGS 7.5' Map(s) 1) Name SULPHUR SPRINGS USGS Date 1987
2) Name USGS Date
Plat, Aerial, or Other Map (map's name, originating office with location)
Landgrant
Verbal Description of Boundaries (description does not replace required map) The four cabins are located at the SW intersection of E Hanlon St and N Huntley Ave.

Table with 3 columns: DHR USE ONLY, OFFICIAL EVALUATION, DHR USE ONLY. Contains fields for NR List Date, Owner Objection, SHPO/KEEPER evaluation, and NR Criteria for Evaluation.

HISTORY & DESCRIPTION

Construction Year: 1950 [X]approximately [ ]year listed or earlier [ ]year listed or later
Architect/Designer(last name first): Unknown Builder(last name first): Unknown
Total number of individual resources included in this Resource Group: # of contributing # of non-contributing 0
Time period(s) of significance (choose a period from the list or type in date range(s), e.g. 1895-1925)
1. WW II & Aftermath 1941-1950 3.
2. Modern (Post 1950) 4.

Narrative Description (National Register Bulletin 16A pp. 33-34; fit a summary into 3 lines or attach supplementary sheets if needed) These 4 Frame
Vernacular cabins are rectangular in form with front gable roofs, which have been modified to appear gambrel. They have NH flat roof carports and are clad in wood siding. fenestration consists of replacement 2/2 SHS/multi-light jalousie.

RESEARCH METHODS (check all that apply)

[X]FMSF record search (sites/surveys) [ ]library research [ ]building permits [X]Sanborn maps
[ ]FL State Archives/photo collection [ ]city directory [ ]occupant/owner interview [ ]plat maps
[X]property appraiser / tax records [ ]newspaper files [ ]neighbor interview [ ]Public Lands Survey (DEP)
[X]cultural resource survey [ ]historic photos [ ]interior inspection [ ]HABS/HAER record search
[X]other methods (specify) Historic aerial and aerial photographs
Bibliographic References (give FMSF Manuscript # if relevant)

OPINION OF RESOURCE SIGNIFICANCE

Potentially eligible individually for National Register of Historic Places? [ ]yes [X]no [ ]insufficient information
Potentially eligible as contributor to a National Register district? [ ]yes [X]no [ ]insufficient information
Explanation of Evaluation (required, see National Register Bulletin 16A p. 48-49. Attach longer statement, if needed, on separate sheet.) These buildings exhibit modifications and do not possess sufficient significance for individual listing in the National Register. They are located in an area of altered historic resources which would not comprise a National Register Historic District.
Area(s) of Historical Significance (see National Register Bulletin 15, p. 8 for categories: e.g. "architecture", "ethnic heritage", "community planning & development", etc.)
1. 3. 5.
2. 4. 6.

DOCUMENTATION

Accessible Documentation Not Filed with the Site File - including field notes, analysis notes, photos, plans and other important documents
1) Document type Field notes Maintaining organization Janus Research
Document description File or accession #'s
2) Document type Field maps Maintaining organization Janus Research
Document description File or accession #'s

RECORDER INFORMATION

Recorder Name Janus Research Affiliation Janus Research
Recorder Contact Information 1107 N. Ward St., Tampa FL 33607 / (813) 636-8200 / janus@janus-research.com
(address / phone / fax / e-mail)

Required Attachments

- 1 PHOTOCOPY OF USGS 7.5' MAP WITH DISTRICT BOUNDARY CLEARLY MARKED
2 LARGE SCALE STREET, PLAT OR PARCEL MAP WITH RESOURCES MAPPED & LABELED
3 TABULATION OF ALL INCLUDED RESOURCES (name, FMSF #, contributing? Y/N, resource category, street address or township-range-section if no address)
4 PHOTOS OF GENERAL STREETScape OR VIEWS (Optional: aerial photos, views of typical resources)
Photos may be archival B&W prints OR digital image files. If submitting digital image files, they must be included on disk or CD AND in hard copy format (plain paper is acceptable). Digital images must be at least 1600 x 1200 pixels, 24-bit color, jpeg or tiff.

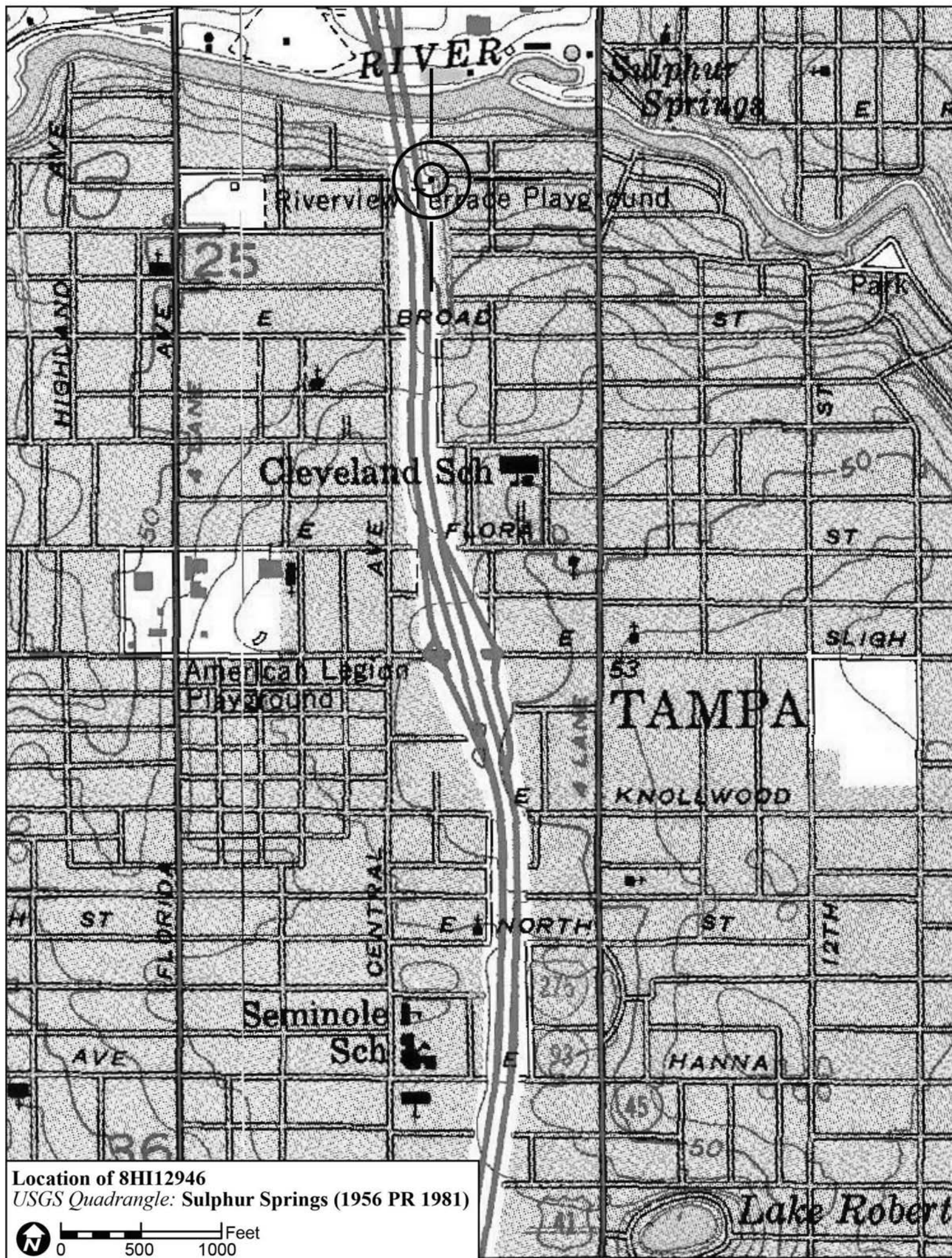
PHOTOGRAPH



SKETCH MAP



USGS QUADRANGLE MAP



Location of 8HI12946  
USGS Quadrangle: Sulphur Springs (1956 PR 1981)

