

**FINAL
PRELIMINARY ENGINEERING REPORT**

**APPENDIX B
CONCEPTUAL DESIGN**


**PD&E STUDY REEVALUATION
I-75 (S.R. 93)
FROM SOUTH OF S.R. 56 TO NORTH OF S.R. 52
PASCO COUNTY**

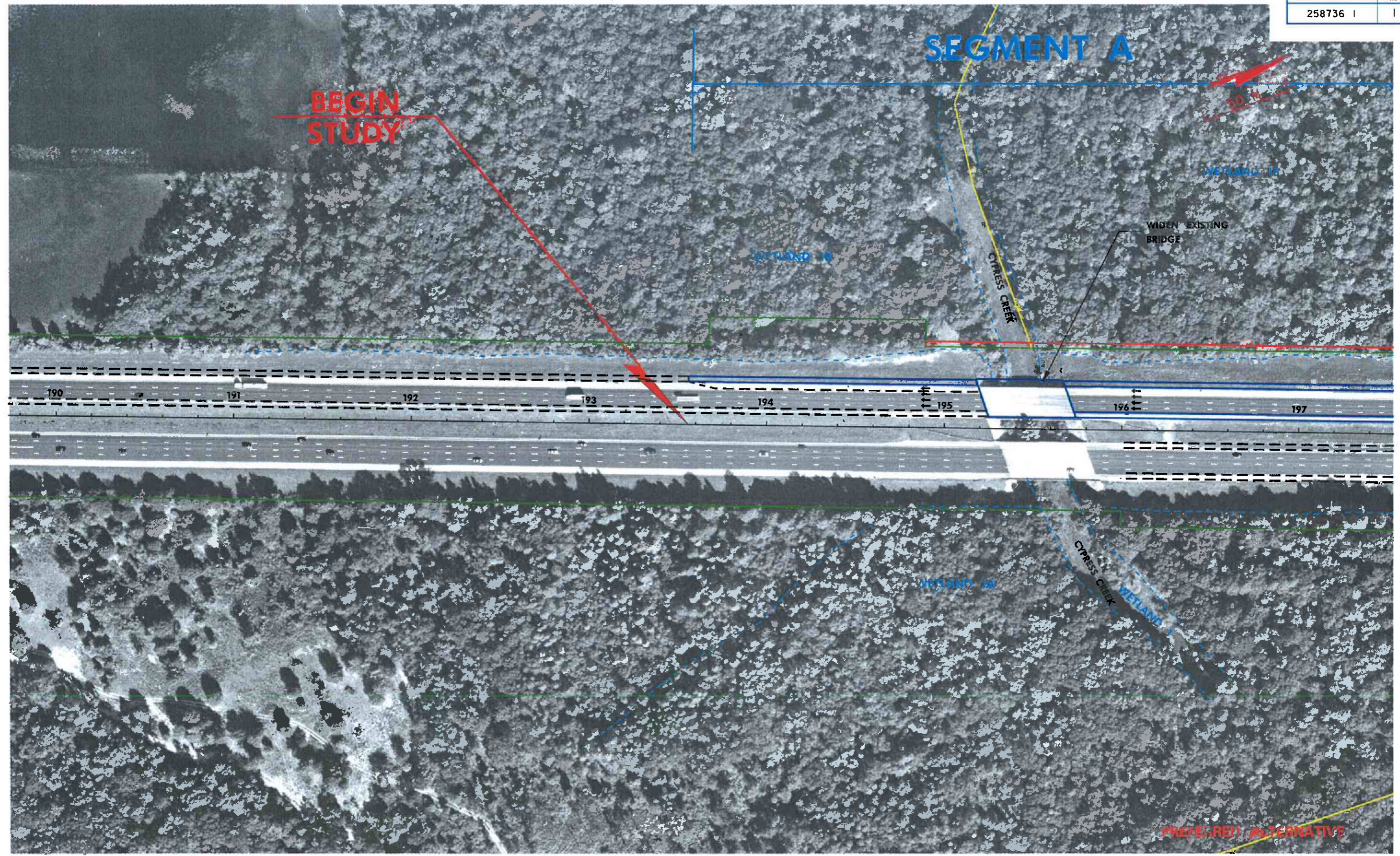
Work Program Item Segment No. 258736.1
Federal Aid Program No. NH-75-1(91)275

Prepared for:

Florida Department of Transportation
District Seven
11201 North McKinley Drive
Tampa, Florida 33612-6456

December 2000


1/8/01



13-APR-2004 08:37
D:\I-75_PASCO\I75_PLAN\PA01.DGN


- | | | | |
|--------------------------------------|---------------------------|------------------|--|
| PROPOSED LIMITED ACCESS RIGHT OF WAY | PROPOSED EDGE OF PAVEMENT | SECTION LINES | FUTURE EXISTING EDGE OF PAVEMENT (CONSTRUCTED BY OTHERS) |
| EXISTING LIMITED ACCESS RIGHT OF WAY | PROPERTY LINES | WETLAND BOUNDARY | |
| PROPOSED RIGHT OF WAY | EXISTING RIGHT OF WAY | | |



FLORIDA DEPARTMENT OF
TRANSPORTATION

I-75 PDE STUDY
FROM SOUTH OF S.R. 56 TO NORTH OF S.R. 52
PASCO COUNTY, FLORIDA

FLIGHT DATE: JUNE 7, 1997



PREFERRED ALTERNATIVE

FLIGHT DATE: JUNE 7, 1997

13-APR-2004 08:39
D:\1-15 P860\175 UPLANPA02.DGN

- | | | | |
|--------------------------------------|---------------------------|------------------|--|
| PROPOSED LIMITED ACCESS RIGHT OF WAY | PROPOSED EDGE OF PAVEMENT | SECTION LINES | FUTURE EXISTING EDGE OF PAVEMENT (CONSTRUCTED BY OTHERS) |
| EXISTING LIMITED ACCESS RIGHT OF WAY | PROPERTY LINES | WETLAND BOUNDARY | |
| PROPOSED RIGHT OF WAY | EXISTING RIGHT OF WAY | | |



FLORIDA DEPARTMENT OF TRANSPORTATION

I-75 PDE STUDY
FROM SOUTH OF S.R. 56 TO NORTH OF S.R. 52
PASCO COUNTY, FLORIDA



FLIGHT DATE: JUNE 7, 1997

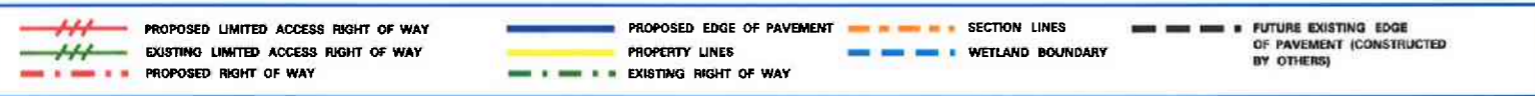
13-APR-2004 08:42
D:\I-75_Pasco\I75_PLANPA03.DGN

- | | | | | | | | |
|--|--------------------------------------|--|---------------------------|--|------------------|--|--|
| | PROPOSED LIMITED ACCESS RIGHT OF WAY | | PROPOSED EDGE OF PAVEMENT | | SECTION LINES | | FUTURE EXISTING EDGE OF PAVEMENT (CONSTRUCTED BY OTHERS) |
| | EXISTING LIMITED ACCESS RIGHT OF WAY | | PROPERTY LINES | | WETLAND BOUNDARY | | |
| | PROPOSED RIGHT OF WAY | | EXISTING RIGHT OF WAY | | | | |



FLORIDA DEPARTMENT OF TRANSPORTATION

I-75 PDE STUDY
FROM SOUTH OF S.R. 56 TO NORTH OF S.R. 52
PASCO COUNTY, FLORIDA



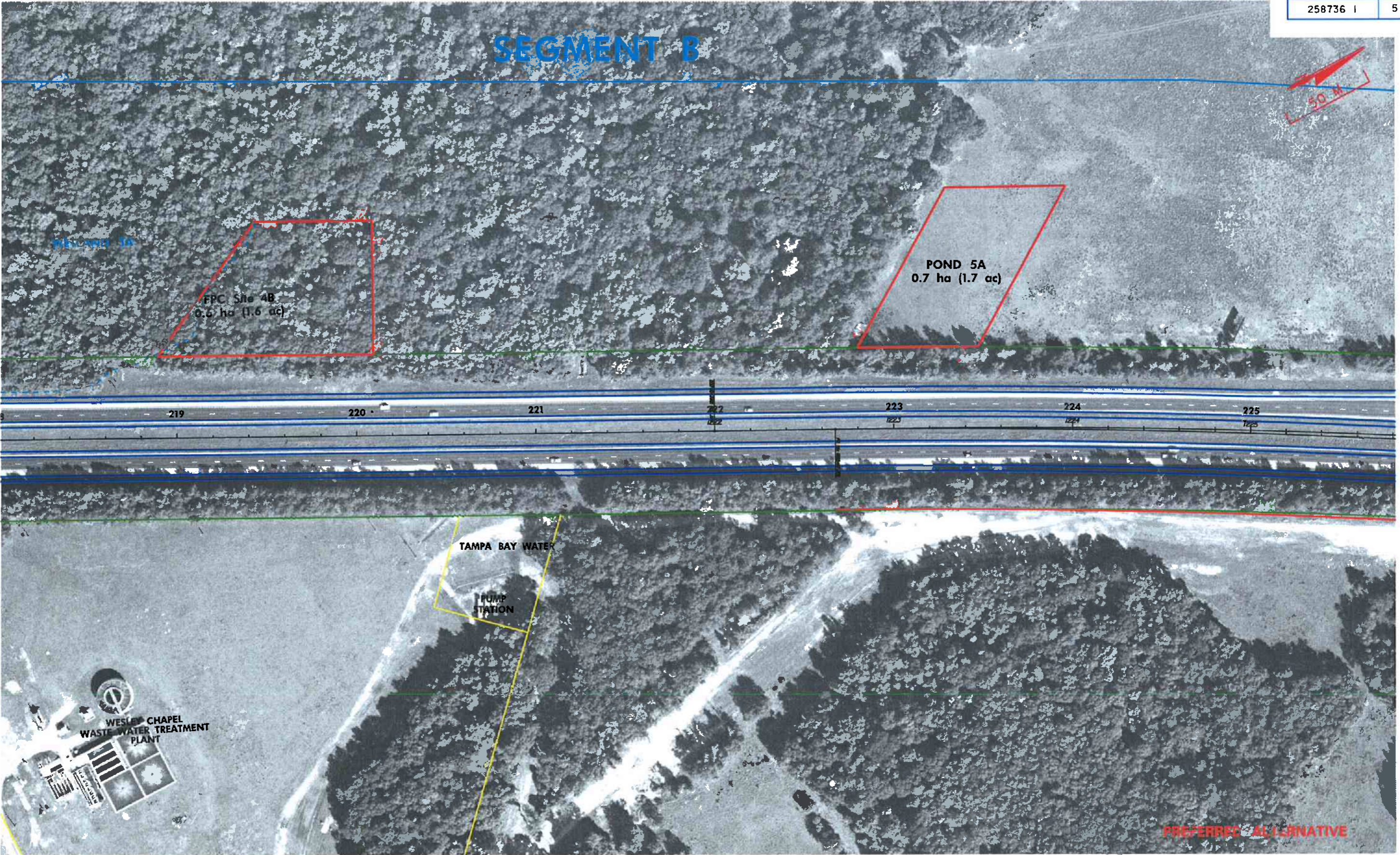
FLORIDA DEPARTMENT OF TRANSPORTATION

I-75 PDE STUDY
FROM SOUTH OF S.R. 56 TO NORTH OF S.R. 52
PASCO COUNTY, FLORIDA

FLIGHT DATE: JUNE 7, 1997

13-APR-2004 08:44
D:\I-75 Pasco\I75 PLANPA04.CGN

SEGMENT B



PREFERRED ALTERNATIVE

FLIGHT DATE: JUNE 7, 1997

13-APR-2004 08:46
D:\1-75 Pasco\175\PLANPA05.DGN

- | | | | | | | | |
|--|--------------------------------------|--|---------------------------|--|------------------|--|--|
| | PROPOSED LIMITED ACCESS RIGHT OF WAY | | PROPOSED EDGE OF PAVEMENT | | SECTION LINES | | FUTURE EXISTING EDGE OF PAVEMENT (CONSTRUCTED BY OTHERS) |
| | EXISTING LIMITED ACCESS RIGHT OF WAY | | PROPERTY LINES | | WETLAND BOUNDARY | | |
| | PROPOSED RIGHT OF WAY | | EXISTING RIGHT OF WAY | | | | |



FLORIDA DEPARTMENT OF TRANSPORTATION

I-75 PDE STUDY
FROM SOUTH OF S.R. 56 TO NORTH OF S.R. 52
PASCO COUNTY, FLORIDA



PREFERRED ALTERNATIVE

FLIGHT DATE: JUNE 7, 1997

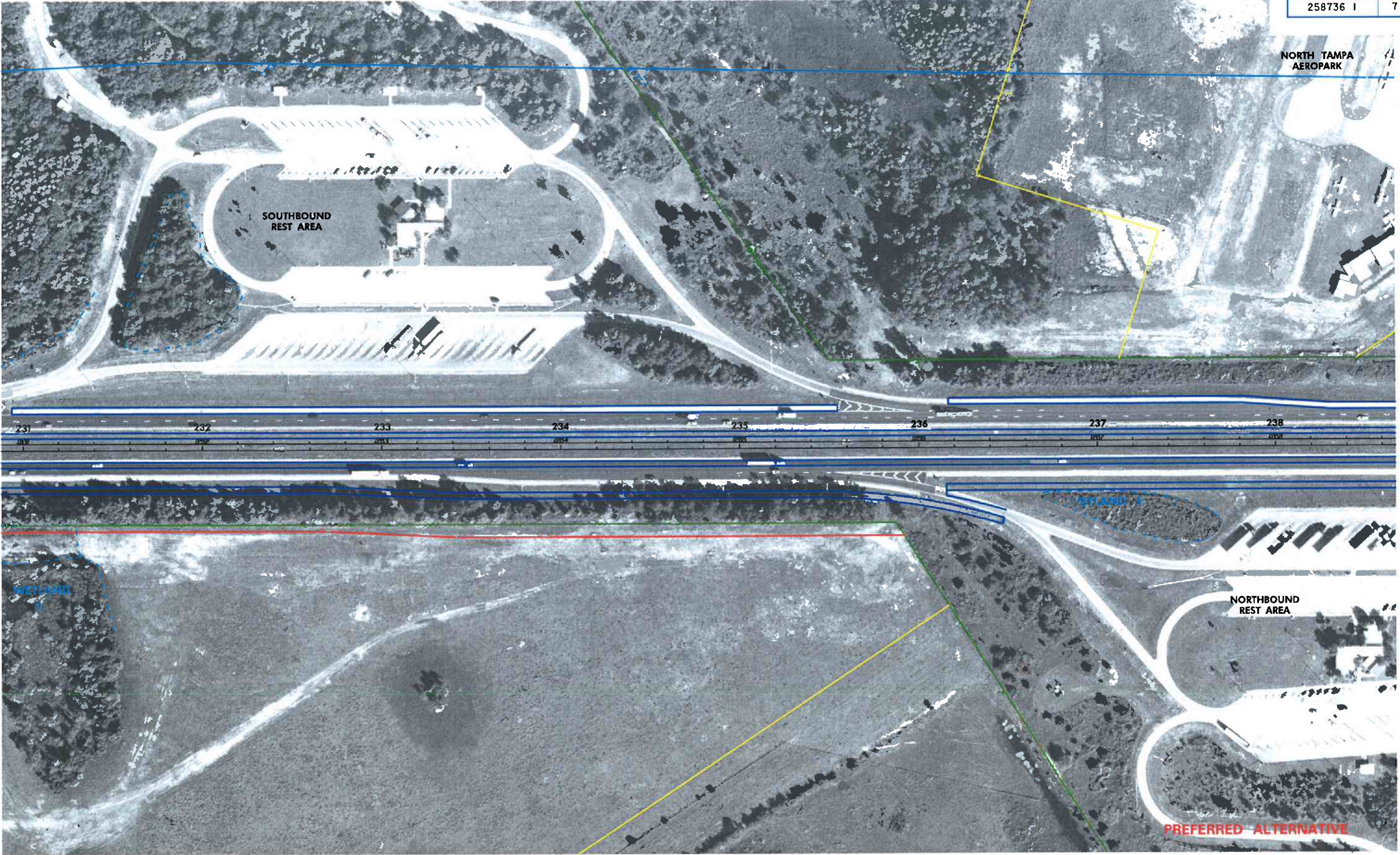
13-APR-2004 08:48 D:\I-75 Pasco\I75 PLANPA06.DGN

- | | | | | | | | |
|--|--------------------------------------|--|---------------------------|--|------------------|--|--|
| | PROPOSED LIMITED ACCESS RIGHT OF WAY | | PROPOSED EDGE OF PAVEMENT | | SECTION LINES | | FUTURE EXISTING EDGE OF PAVEMENT (CONSTRUCTED BY OTHERS) |
| | EXISTING LIMITED ACCESS RIGHT OF WAY | | PROPERTY LINES | | WETLAND BOUNDARY | | |
| | PROPOSED RIGHT OF WAY | | EXISTING RIGHT OF WAY | | | | |

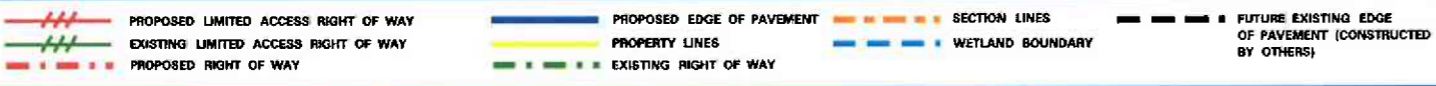


FLORIDA DEPARTMENT OF TRANSPORTATION

I-75 PDE STUDY
FROM SOUTH OF S.R. 56 TO NORTH OF S.R. 52
PASCO COUNTY, FLORIDA



13-APR-2004 08:49
D:\I-75 Pasco\I75\PLANPA07.DGN



FLORIDA DEPARTMENT OF TRANSPORTATION

I-75 PDE STUDY
FROM SOUTH OF S.R. 56 TO NORTH OF S.R. 52
PASCO COUNTY, FLORIDA

FLIGHT DATE: JUNE 7, 1997



NORTH TAMPA AEROPARK

BIRDSONG BLVD.

RESIDENCE

T-HANGARS

NORTHBOUND REST AREA

WETLAND

WETLAND 7

POND 8C
1.1 ha (2.6 ac)

FPC Site 8C
0.5 ha (1.3 ac)

PREFERRED ALTERNATIVE

239

240

241

242

243

244

245

246

SEE SHEET 8A

FLIGHT DATE: JUNE 7, 1997

13-APR-2004 08:50 D:\1-75_PASCO\175_NPLAN\PA08.DGN

- | | | | |
|--------------------------------------|---------------------------|------------------|------------------------|
| PROPOSED LIMITED ACCESS RIGHT OF WAY | PROPOSED EDGE OF PAVEMENT | SECTION LINES | RESIDENTIAL RELOCATION |
| EXISTING LIMITED ACCESS RIGHT OF WAY | PROPERTY LINES | WETLAND BOUNDARY | BUSINESS RELOCATION |
| PROPOSED RIGHT OF WAY | EXISTING RIGHT OF WAY | | |



FLORIDA DEPARTMENT OF TRANSPORTATION

I-75 PDE STUDY
FROM SOUTH OF S.R. 56 TO NORTH OF S.R. 52
PASCO COUNTY, FLORIDA



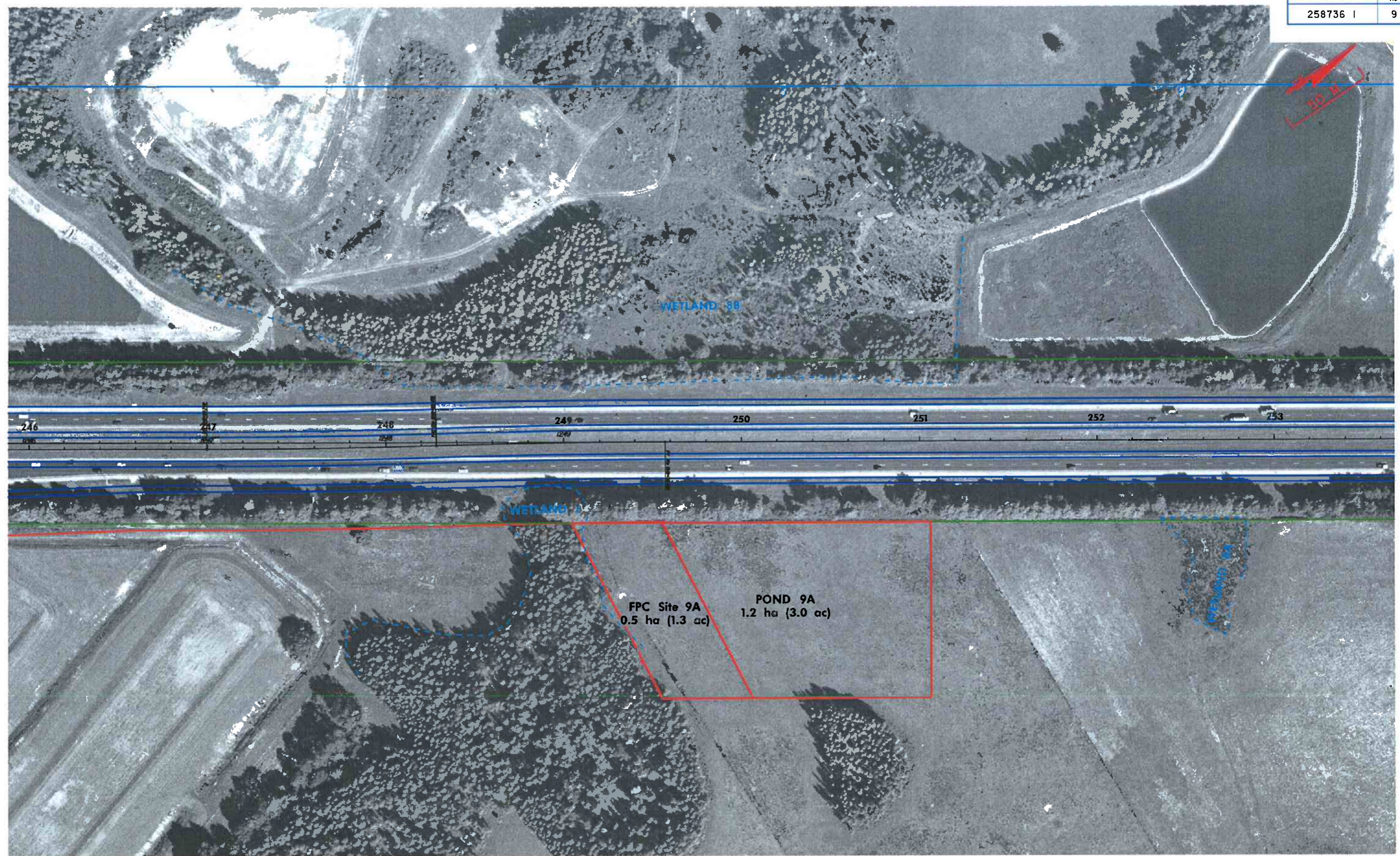
02-DEC-2004 16:03
I-75 PLANPA33.dgn

- | | | | |
|--------------------------------------|---------------------------|------------------|------------------------|
| PROPOSED LIMITED ACCESS RIGHT OF WAY | PROPOSED EDGE OF PAVEMENT | SECTION LINES | RESIDENTIAL RELOCATION |
| EXISTING LIMITED ACCESS RIGHT OF WAY | PROPERTY LINES | WETLAND BOUNDARY | BUSINESS RELOCATION |
| PROPOSED RIGHT OF WAY | EXISTING RIGHT OF WAY | | |

PBS&J
 POST, BUCKLEY, SCHEIN & JEROME, INC.
 CONSULTING PLANNERS & ENGINEERS
 5300 W. GYPSUM STREET, SUITE 300
 TAMPA, FLORIDA 33607-0106

FLORIDA DEPARTMENT OF
 TRANSPORTATION

FLIGHT DATE: JUNE 7, 1997
 I-75 PDE STUDY
 FROM SOUTH OF S.R.56 TO NORTH OF S.R. 52
 PASCO COUNTY, FLORIDA




13-APR-2004 08:51
D:\I-75_Pasco\I75_PLANPA09.DGN

- | | | | | | |
|--|--------------------------------------|--|---------------------------|--|------------------|
| | PROPOSED LIMITED ACCESS RIGHT OF WAY | | PROPOSED EDGE OF PAVEMENT | | SECTION LINES |
| | EXISTING LIMITED ACCESS RIGHT OF WAY | | PROPERTY LINES | | WETLAND BOUNDARY |
| | PROPOSED RIGHT OF WAY | | EXISTING RIGHT OF WAY | | |



FLORIDA DEPARTMENT OF
TRANSPORTATION

FLIGHT DATE: JUNE 7, 1997
I-75 PDE STUDY
FROM SOUTH OF S.R. 56 TO NORTH OF S.R. 52
PASCO COUNTY, FLORIDA



POND 11A
0.6 ha (1.4 ac) PO
CC
FROM

PREFERRED ALTERNATIVE

FLIGHT DATE: JUNE 7, 1997

13-APR-2004 08:53
D:\I-75_Pasco\I75_PLANPA10.DGN

- | | | | | | |
|--|--------------------------------------|--|---------------------------|--|------------------|
| | PROPOSED LIMITED ACCESS RIGHT OF WAY | | PROPOSED EDGE OF PAVEMENT | | SECTION LINES |
| | EXISTING LIMITED ACCESS RIGHT OF WAY | | PROPERTY LINES | | WETLAND BOUNDARY |
| | PROPOSED RIGHT OF WAY | | EXISTING RIGHT OF WAY | | |



FLORIDA DEPARTMENT OF
TRANSPORTATION

I-75 PDE STUDY
FROM SOUTH OF S.R. 56 TO NORTH OF S.R. 52
PASCO COUNTY, FLORIDA



1A
ac) POND 11A
CONTINUED
FROM SHEET 10

PREFERRED ALTERNATIVE

FLIGHT DATE: JUNE 7, 1997

13-APR-2004 08:55
D:\1-75_Pasco\175_PLANP111.DGN

- | | | | | | |
|--|--------------------------------------|--|---------------------------|--|------------------|
| | PROPOSED LIMITED ACCESS RIGHT OF WAY | | PROPOSED EDGE OF PAVEMENT | | SECTION LINES |
| | EXISTING LIMITED ACCESS RIGHT OF WAY | | PROPERTY LINES | | WETLAND BOUNDARY |
| | PROPOSED RIGHT OF WAY | | EXISTING RIGHT OF WAY | | |



FLORIDA DEPARTMENT OF
TRANSPORTATION

I-75 PDE STUDY
FROM SOUTH OF S.R. 56 TO NORTH OF S.R. 52
PASCO COUNTY, FLORIDA



PREFERRED ALTERNATIVE

FLIGHT DATE: JUNE 7, 1997

13-APR-2004 09:09
D:\1-75 Pasco\175 PLANPA29.DGN

- | | | | | | |
|--|--------------------------------------|--|---------------------------|--|------------------|
| | PROPOSED LIMITED ACCESS RIGHT OF WAY | | PROPOSED EDGE OF PAVEMENT | | SECTION LINES |
| | EXISTING LIMITED ACCESS RIGHT OF WAY | | PROPERTY LINES | | WETLAND BOUNDARY |
| | PROPOSED RIGHT OF WAY | | EXISTING RIGHT OF WAY | | |



FLORIDA DEPARTMENT OF
TRANSPORTATION

I-75 PDE STUDY
FROM SOUTH OF S.R. 56 TO NORTH OF S.R. 52
PASCO COUNTY, FLORIDA



13-APR-2004 09:09
D:\1-75 Pasco\175 PLANPA3D.DGN

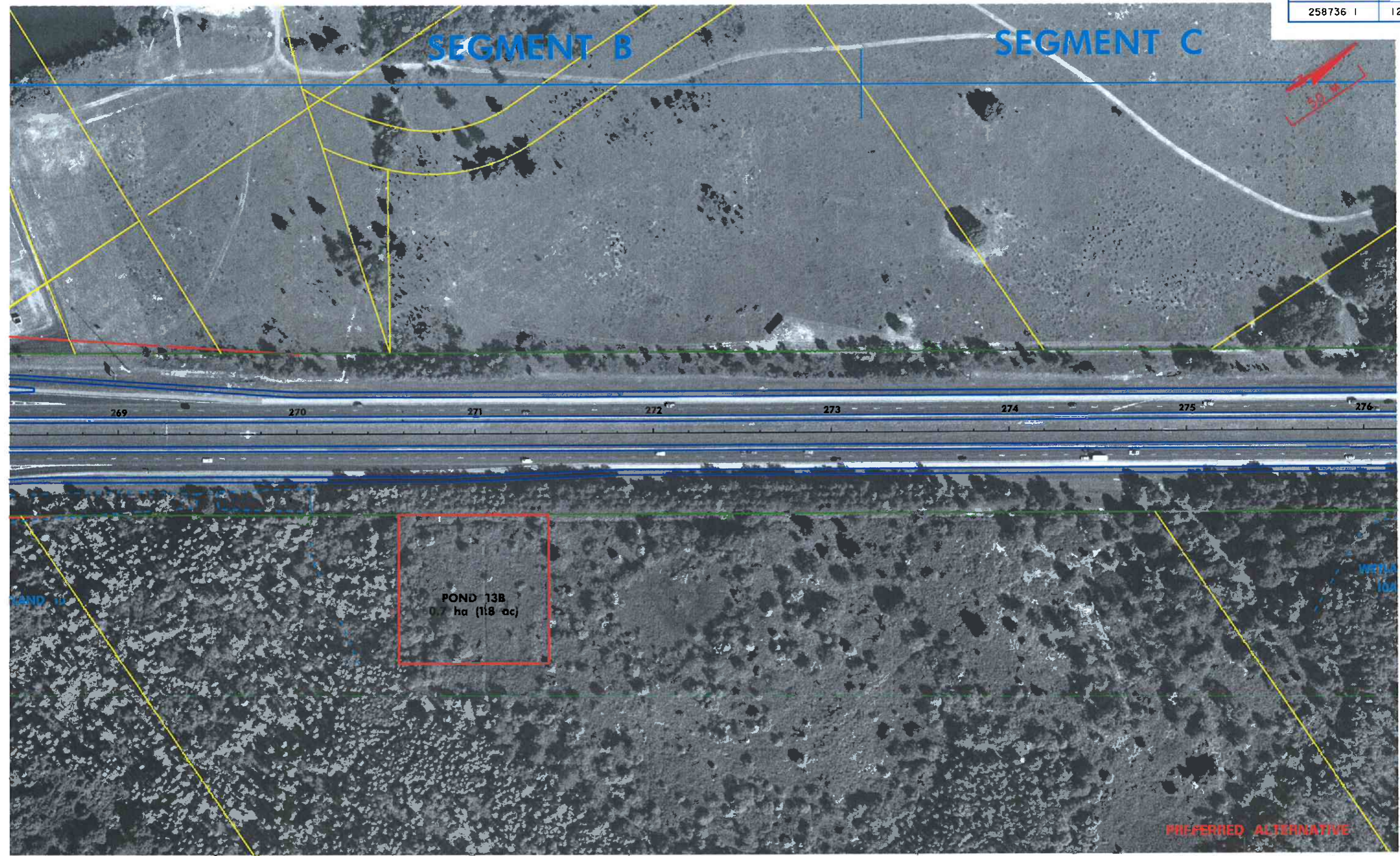
- | | | | | | |
|--|--------------------------------------|--|---------------------------|--|------------------|
| | PROPOSED LIMITED ACCESS RIGHT OF WAY | | PROPOSED EDGE OF PAVEMENT | | SECTION LINES |
| | EXISTING LIMITED ACCESS RIGHT OF WAY | | PROPERTY LINES | | WETLAND BOUNDARY |
| | PROPOSED RIGHT OF WAY | | EXISTING RIGHT OF WAY | | |



FLORIDA DEPARTMENT OF
TRANSPORTATION

I-75 PDE STUDY
FROM SOUTH OF S.R. 56 TO NORTH OF S.R. 52
PASCO COUNTY, FLORIDA

FLIGHT DATE: JUNE 7, 1997



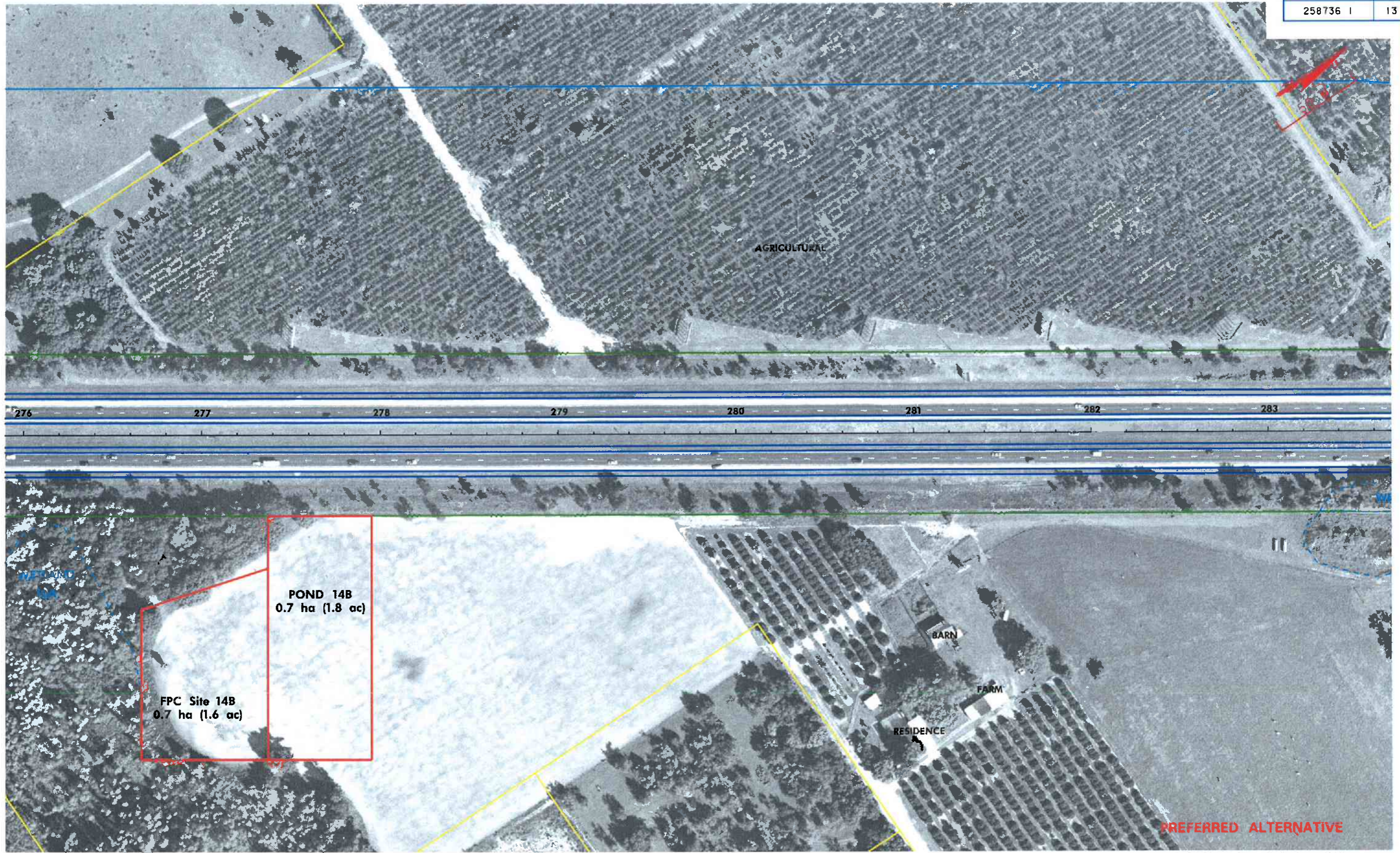
13-APR-2004 08:56
D:\N-75 Pasco\175\PLANPA12.DGN

- | | | | | | |
|--|--------------------------------------|--|---------------------------|--|------------------|
| | PROPOSED LIMITED ACCESS RIGHT OF WAY | | PROPOSED EDGE OF PAVEMENT | | SECTION LINES |
| | EXISTING LIMITED ACCESS RIGHT OF WAY | | PROPERTY LINES | | WETLAND BOUNDARY |
| | PROPOSED RIGHT OF WAY | | EXISTING RIGHT OF WAY | | |



FLORIDA DEPARTMENT OF
TRANSPORTATION

FLIGHT DATE: JUNE 7, 1997
I-75 PDE STUDY
FROM SOUTH OF S.R. 56 TO NORTH OF S.R. 52
PASCO COUNTY, FLORIDA



13-APR-2004 08:57
D:\1-75_Pasco\175_PLANPA\13.DGN

- | | | | | | |
|--|--------------------------------------|--|---------------------------|--|------------------|
| | PROPOSED LIMITED ACCESS RIGHT OF WAY | | PROPOSED EDGE OF PAVEMENT | | SECTION LINES |
| | EXISTING LIMITED ACCESS RIGHT OF WAY | | PROPERTY LINES | | WETLAND BOUNDARY |
| | PROPOSED RIGHT OF WAY | | EXISTING RIGHT OF WAY | | |



FLORIDA DEPARTMENT OF
TRANSPORTATION

I-75 PDE STUDY
FROM SOUTH OF S.R. 56 TO NORTH OF S.R. 52
PASCO COUNTY, FLORIDA

FLIGHT DATE: JUNE 7, 1997



13-APR-2004 08:58
D:\I-75 Pasco\I75 PLANPA14.DGN

- | | | | | | |
|--|--------------------------------------|--|---------------------------|--|------------------|
| | PROPOSED LIMITED ACCESS RIGHT OF WAY | | PROPOSED EDGE OF PAVEMENT | | SECTION LINES |
| | EXISTING LIMITED ACCESS RIGHT OF WAY | | PROPERTY LINES | | WETLAND BOUNDARY |
| | PROPOSED RIGHT OF WAY | | EXISTING RIGHT OF WAY | | |




FLORIDA DEPARTMENT OF
TRANSPORTATION

I-75 PDE STUDY
FROM SOUTH OF S.R. 56 TO NORTH OF S.R. 52
PASCO COUNTY, FLORIDA

FLIGHT DATE: JUNE 7, 1997

PREFERRED ALTERNATIVE



PREFERRED ALTERNATIVE

FLIGHT DATE: JUNE 7, 1997


13-APR-2004 08:58 D:\I-75 Pasco\I75 PLANPA15.DGN

- | | | | | | |
|--|--------------------------------------|--|---------------------------|--|------------------|
| | PROPOSED LIMITED ACCESS RIGHT OF WAY | | PROPOSED EDGE OF PAVEMENT | | SECTION LINES |
| | EXISTING LIMITED ACCESS RIGHT OF WAY | | PROPERTY LINES | | WETLAND BOUNDARY |
| | PROPOSED RIGHT OF WAY | | EXISTING RIGHT OF WAY | | |



FLORIDA DEPARTMENT OF
TRANSPORTATION

I-75 PDE STUDY
FROM SOUTH OF S.R. 56 TO NORTH OF S.R. 52
PASCO COUNTY, FLORIDA



13-APR-2004 08:59
D:\VI-75 Pasco\175 PLANPA16.DGN

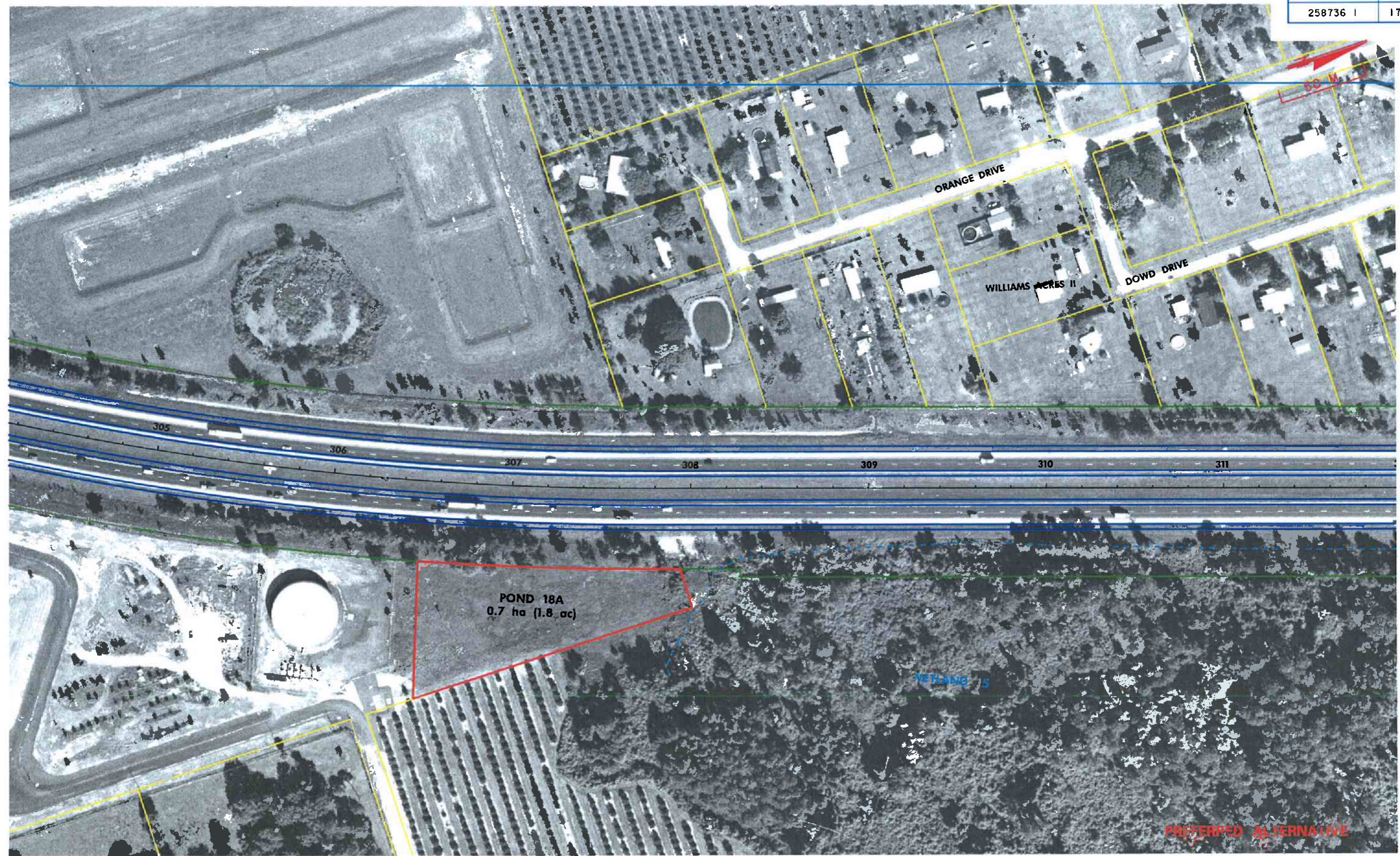
- | | | | | | |
|--|--------------------------------------|--|---------------------------|--|------------------|
| | PROPOSED LIMITED ACCESS RIGHT OF WAY | | PROPOSED EDGE OF PAVEMENT | | SECTION LINES |
| | EXISTING LIMITED ACCESS RIGHT OF WAY | | PROPERTY LINES | | WETLAND BOUNDARY |
| | PROPOSED RIGHT OF WAY | | EXISTING RIGHT OF WAY | | |



FLORIDA DEPARTMENT OF
TRANSPORTATION

I-75 PDE STUDY
FROM SOUTH OF S.R. 56 TO NORTH OF S.R. 52
PASCO COUNTY, FLORIDA

FLIGHT DATE: JUNE 7, 1997



13-APR-2004 09:00
D:\1-75_Pasco\175_PLANPA17.DGN


- | | | | | | |
|--|--------------------------------------|--|---------------------------|--|------------------|
| | PROPOSED LIMITED ACCESS RIGHT OF WAY | | PROPOSED EDGE OF PAVEMENT | | SECTION LINES |
| | EXISTING LIMITED ACCESS RIGHT OF WAY | | PROPERTY LINES | | WETLAND BOUNDARY |
| | PROPOSED RIGHT OF WAY | | EXISTING RIGHT OF WAY | | |



FLORIDA DEPARTMENT OF
TRANSPORTATION

I-75 PDE STUDY
FROM SOUTH OF S.R. 56 TO NORTH OF S.R. 52
PASCO COUNTY, FLORIDA

FLIGHT DATE: JUNE 7, 1997



13-APR-2004 09:00
D:\1-75_Pasco\175.p\anpal18.dgn


- | | | | | | |
|--|--------------------------------------|--|---------------------------|--|------------------|
| | PROPOSED LIMITED ACCESS RIGHT OF WAY | | PROPOSED EDGE OF PAVEMENT | | SECTION LINES |
| | EXISTING LIMITED ACCESS RIGHT OF WAY | | PROPERTY LINES | | WETLAND BOUNDARY |
| | PROPOSED RIGHT OF WAY | | EXISTING RIGHT OF WAY | | |



FLORIDA DEPARTMENT OF
TRANSPORTATION

I-75 PDE STUDY
FROM SOUTH OF S.R. 56 TO NORTH OF S.R. 52
PASCO COUNTY, FLORIDA

FLIGHT DATE: JUNE 7, 1997



- | | | | | | |
|--|--------------------------------------|--|---------------------------|--|------------------|
| | PROPOSED LIMITED ACCESS RIGHT OF WAY | | PROPOSED EDGE OF PAVEMENT | | SECTION LINES |
| | EXISTING LIMITED ACCESS RIGHT OF WAY | | PROPERTY LINES | | WETLAND BOUNDARY |
| | PROPOSED RIGHT OF WAY | | EXISTING RIGHT OF WAY | | |




FLORIDA DEPARTMENT OF
TRANSPORTATION

I-75 PDE STUDY
FROM SOUTH OF S.R. 56 TO NORTH OF S.R. 52
PASCO COUNTY, FLORIDA

FLIGHT DATE: JUNE 7, 1997

13-APR-2004 09:01
D:\N-75 Pasco\I75 PLAN\PA19.DGN



13-APR-2004 09:02
D:\I-75 Pasco\I75\PLAN\PA20.DGN


- | | | | | | |
|--|--------------------------------------|--|---------------------------|--|------------------|
| | PROPOSED LIMITED ACCESS RIGHT OF WAY | | PROPOSED EDGE OF PAVEMENT | | SECTION LINES |
| | EXISTING LIMITED ACCESS RIGHT OF WAY | | PROPERTY LINES | | WETLAND BOUNDARY |
| | PROPOSED RIGHT OF WAY | | EXISTING RIGHT OF WAY | | |



FLORIDA DEPARTMENT OF
TRANSPORTATION

I-75 PDE STUDY
FROM SOUTH OF S.R. 56 TO NORTH OF S.R. 52
PASCO COUNTY, FLORIDA

FLIGHT DATE: JUNE 7, 1997



PREFERRED ALTERNATIVE

FLIGHT DATE: JUNE 7, 1997

13-APR-2004 09:03
 Dr N-75 Pasco\175\PLANPA21.DGN

- | | | | | | |
|--|--------------------------------------|--|---------------------------|--|------------------|
| | PROPOSED LIMITED ACCESS RIGHT OF WAY | | PROPOSED EDGE OF PAVEMENT | | SECTION LINES |
| | EXISTING LIMITED ACCESS RIGHT OF WAY | | PROPERTY LINES | | WETLAND BOUNDARY |
| | PROPOSED RIGHT OF WAY | | EXISTING RIGHT OF WAY | | |



FLORIDA DEPARTMENT OF
TRANSPORTATION

I-75 PDE STUDY
FROM SOUTH OF S.R. 56 TO NORTH OF S.R. 52
PASCO COUNTY, FLORIDA




13-APR-2004 09:03
D:\1-75_Pasco\175PLANPA22.DGN

- | | | | | | |
|--|--------------------------------------|--|---------------------------|--|------------------|
| | PROPOSED LIMITED ACCESS RIGHT OF WAY | | PROPOSED EDGE OF PAVEMENT | | SECTION LINES |
| | EXISTING LIMITED ACCESS RIGHT OF WAY | | PROPERTY LINES | | WETLAND BOUNDARY |
| | PROPOSED RIGHT OF WAY | | EXISTING RIGHT OF WAY | | |



FLORIDA DEPARTMENT OF
TRANSPORTATION

FLIGHT DATE: JUNE 7, 1997
I-75 PDE STUDY
FROM SOUTH OF S.R. 56 TO NORTH OF S.R. 52
PASCO COUNTY, FLORIDA




13-APR-2004 09:104
D:\VI-75 Pasco\175\PLANFA23.DGN

- | | | | | | |
|--|--------------------------------------|--|---------------------------|--|------------------|
| | PROPOSED LIMITED ACCESS RIGHT OF WAY | | PROPOSED EDGE OF PAVEMENT | | SECTION LINES |
| | EXISTING LIMITED ACCESS RIGHT OF WAY | | PROPERTY LINES | | WETLAND BOUNDARY |
| | PROPOSED RIGHT OF WAY | | EXISTING RIGHT OF WAY | | |



FLORIDA DEPARTMENT OF
TRANSPORTATION

FLIGHT DATE: JUNE 7, 1997
1-75 PDE STUDY
FROM SOUTH OF S.R. 56 TO NORTH OF S.R. 52
PASCO COUNTY, FLORIDA



PREFERRED ALTERNATIVE

FLIGHT DATE: JUNE 7, 1997


13-APR-2004 09:05
D:\1-75 Pasco\175 PLANPA24.LGN

- | | | | | | |
|--|--------------------------------------|--|---------------------------|--|------------------|
| | PROPOSED LIMITED ACCESS RIGHT OF WAY | | PROPOSED EDGE OF PAVEMENT | | SECTION LINES |
| | EXISTING LIMITED ACCESS RIGHT OF WAY | | PROPERTY LINES | | WETLAND BOUNDARY |
| | PROPOSED RIGHT OF WAY | | EXISTING RIGHT OF WAY | | |



FLORIDA DEPARTMENT OF
TRANSPORTATION

I-75 PDE STUDY
FROM SOUTH OF S.R. 56 TO NORTH OF S.R. 52
PASCO COUNTY, FLORIDA



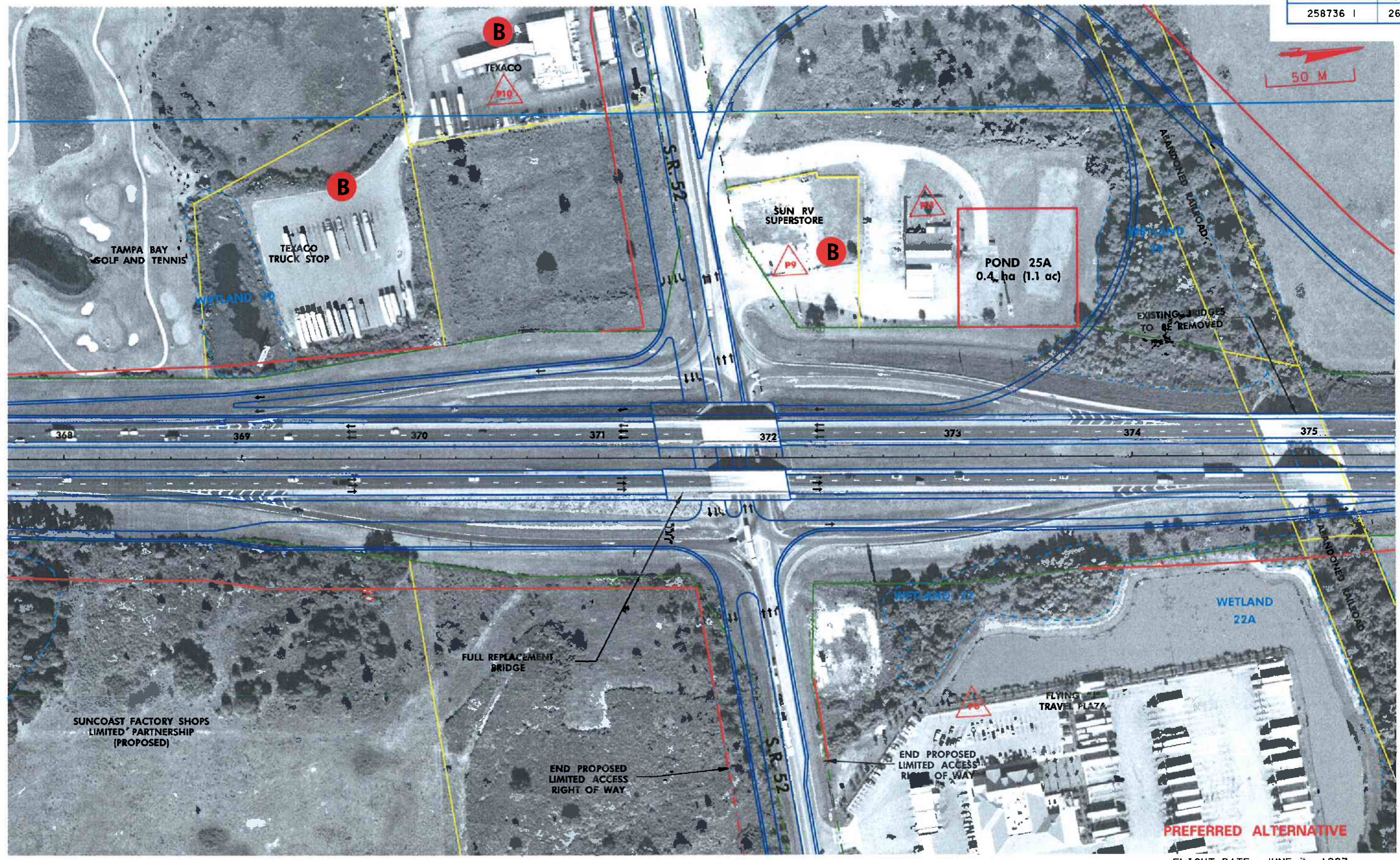
13-APR-2004 09:06
D:\I-75_Pasco\I75_VL\ANPA25.DGN

- | | | | | | |
|--|--------------------------------------|--|---------------------------|--|------------------|
| | PROPOSED LIMITED ACCESS RIGHT OF WAY | | PROPOSED EDGE OF PAVEMENT | | SECTION LINES |
| | EXISTING LIMITED ACCESS RIGHT OF WAY | | PROPERTY LINES | | WETLAND BOUNDARY |
| | PROPOSED RIGHT OF WAY | | EXISTING RIGHT OF WAY | | |



FLORIDA DEPARTMENT OF
TRANSPORTATION

FLIGHT DATE: JUNE 7, 1997
I-75 PDE STUDY
FROM SOUTH OF S.R. 56 TO NORTH OF S.R. 52
PASCO COUNTY, FLORIDA



PREFERRED ALTERNATIVE

FLIGHT DATE: JUNE 7, 1997

13-APR-2004 09:07
01-VI-75 Pasco\175\PLANPA26.DGN

- PROPOSED LIMITED ACCESS RIGHT OF WAY
- EXISTING LIMITED ACCESS RIGHT OF WAY
- PROPOSED RIGHT OF WAY
- PROPOSED EDGE OF PAVEMENT
- PROPERTY LINES
- EXISTING RIGHT OF WAY
- SECTION LINES
- WETLAND BOUNDARY
- B RESIDENTIAL RELOCATION
- B BUSINESS RELOCATION



FLORIDA DEPARTMENT OF TRANSPORTATION

I-75 PDE STUDY
FROM SOUTH OF S.R. 56 TO NORTH OF S.R. 52
PASCO COUNTY, FLORIDA



OLD TAMPA BAY DRIVE

S.R. 52

Waffle House

END PROPOSED LIMITED ACCESS RIGHT OF WAY

PREFERRED ALTERNATIVE

FLIGHT DATE: JUNE 7, 1997

13-APR-2004 09:10
D:\N-75 Pasco\I75 PLAN\PA31.DGN

- | | | | | | |
|--|--------------------------------------|--|---------------------------|--|------------------|
| | PROPOSED LIMITED ACCESS RIGHT OF WAY | | PROPOSED EDGE OF PAVEMENT | | SECTION LINES |
| | EXISTING LIMITED ACCESS RIGHT OF WAY | | PROPERTY LINES | | WETLAND BOUNDARY |
| | PROPOSED RIGHT OF WAY | | EXISTING RIGHT OF WAY | | |

PBSJ
PAUL BUCKLEY, OWNER & GENERAL MGR.
 CONSULTING PLANNERS & ENGINEERS
 630 W. GYPSUM STREET, SUITE 300
 TAMPA, FLORIDA 33606-1006

FLORIDA DEPARTMENT OF
TRANSPORTATION

I-75 PDE STUDY
FROM SOUTH OF S.R. 56 TO NORTH OF S.R. 52
PASCO COUNTY, FLORIDA



13-APR-2004 09:11
D:\N1-75_Pasco\175\PLANPA32.DGN


- | | | | | | |
|--|--------------------------------------|--|---------------------------|--|------------------|
| | PROPOSED LIMITED ACCESS RIGHT OF WAY | | PROPOSED EDGE OF PAVEMENT | | SECTION LINES |
| | EXISTING LIMITED ACCESS RIGHT OF WAY | | PROPERTY LINES | | WETLAND BOUNDARY |
| | PROPOSED RIGHT OF WAY | | EXISTING RIGHT OF WAY | | |

PBSJ PROJECT, DESIGN, SURVEY & CONSTRUCTION INC.
ENGINEERING, PLANNING & SURVEYING
5300 N. GYPSUM STREET, SUITE 300
TAMPA, FLORIDA 33607-0000

FLORIDA DEPARTMENT OF
TRANSPORTATION

I-75 PDE STUDY
FROM SOUTH OF S.R. 56 TO NORTH OF S.R. 52
PASCO COUNTY, FLORIDA

FLIGHT DATE: JUNE 7, 1997



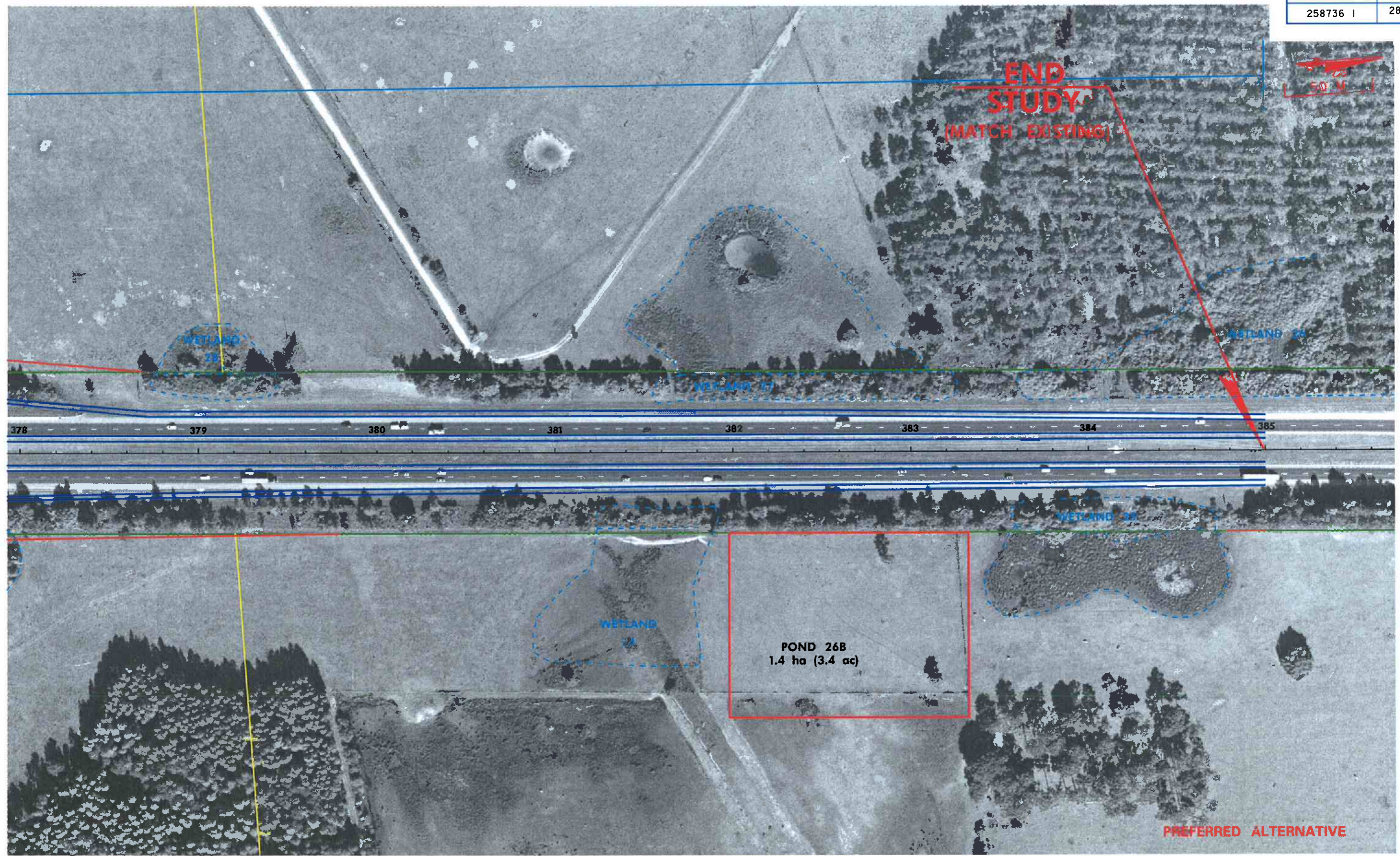
13-APR-2004 09:13
D:\1-75 Pasco\175\PLANPA21.DGN

- | | | | | | |
|--|--------------------------------------|--|---------------------------|--|------------------|
| | PROPOSED LIMITED ACCESS RIGHT OF WAY | | PROPOSED EDGE OF PAVEMENT | | SECTION LINES |
| | EXISTING LIMITED ACCESS RIGHT OF WAY | | PROPERTY LINES | | WETLAND BOUNDARY |
| | PROPOSED RIGHT OF WAY | | EXISTING RIGHT OF WAY | | |



FLORIDA DEPARTMENT OF
TRANSPORTATION

FLIGHT DATE: JUNE 7, 1997
I-75 PDE STUDY
FROM SOUTH OF S.R. 56 TO NORTH OF S.R. 52
PASCO COUNTY, FLORIDA



13-APR-2004 09:08
D:\I-75_Pasco\I75\LANPA28.DGN

- | | | | | | |
|--|--------------------------------------|--|---------------------------|--|------------------|
| | PROPOSED LIMITED ACCESS RIGHT OF WAY | | PROPOSED EDGE OF PAVEMENT | | SECTION LINES |
| | EXISTING LIMITED ACCESS RIGHT OF WAY | | PROPERTY LINES | | WETLAND BOUNDARY |
| | PROPOSED RIGHT OF WAY | | EXISTING RIGHT OF WAY | | |



FLORIDA DEPARTMENT OF
TRANSPORTATION

FLIGHT DATE: JUNE 7, 1997
I-75 PDE STUDY
FROM SOUTH OF S.R. 56 TO NORTH OF S.R. 52
PASCO COUNTY, FLORIDA