

Contamination Screening Evaluation Report

Florida Department of Transportation

District 7

Interstate 75/SR 93A

Project Development and Environment (PD&E) Study

Limits of Project: From Moccasin Wallow Road to South of US 301/SR 43

Manatee and Hillsborough Counties, Florida

Work Program Item Segment Number: 419235-2

ETDM Number: 8001 & 14267

Date: December 2021

The environmental review, consultation, and other actions required by applicable federal environmental laws for this project are being, or have been, carried out by FDOT pursuant to 23 U.S.C. § 327 and a Memorandum of Understanding dated December 14, 2016 and executed by FHWA and FDOT.

**Interstate 75/SR 93A
Project Development & Environment (PD&E) Study**

**From Moccasin Wallow Road to
South of US 301/State Road 43**

Draft Contamination Screening Evaluation Report

Work Program Item Segment No. 419235-2
Manatee and Hillsborough Counties, Florida

Prepared for:



Florida Department of Transportation
District Seven

Prepared by:

American Consulting Engineers of Florida, LLC
2818 Cypress Ridge Boulevard, Suite 200
Wesley Chapel, FL 33544

December 2021

EXECUTIVE SUMMARY

The Florida Department of Transportation (FDOT), District Seven, is conducting a Project Development and Environment (PD&E) Study to evaluate capacity improvements along approximately 23 miles of Interstate 75 (I-75)/State Road (SR) 93A from Moccasin Wallow Road/County Road (CR) 6 in Manatee County to south of US 301/SR 43 in Hillsborough County. The design year for the improvements is 2045. This PD&E Study is being conducted concurrently with the PD&E Study for the portion of I-75 that extends from south of US 301/SR 43 to north of Bruce B. Downs Boulevard/CR 581 in Hillsborough County under Work Program Item (WPI) Segment No. 419235-3.

The study will focus on widening I-75 to include two express lanes in each direction within the median from Moccasin Wallow Road to south of US 301 including operational improvements at the SR 674 and Gibsonton Drive interchanges. The study for this segment of I-75 will evaluate issues including those related to corridor capacity, congestion, and safety. The project will improve capacity, relieve congestion, improve evacuation efforts, and provide for the efficient movement of goods in an important regional transportation corridor.

The objective of the PD&E Study is to assist the FDOT Office of Environmental Management (OEM) in reaching a decision on the type, location, and conceptual design of the necessary improvements for I-75 to safely and efficiently accommodate future travel demand while minimizing impacts to the environment, consider agency and public comments, and ensure project compliance with all applicable federal and state laws. A Type 2 Categorical Exclusion is being prepared as part of this study. This PD&E Study will document the need for the improvements as well as the procedures utilized to develop and evaluate various improvement alternatives including elements such as proposed typical sections, special designation of travel lanes, preliminary horizontal alignments, and interchange enhancement alternatives. The PD&E Study satisfies all applicable requirements, including the National Environmental Policy Act (NEPA), to qualify for federal-aid funding of subsequent development phases (design, right of way acquisition, and construction).

In accordance with the FDOT's *PD&E Manual* and the Federal Highway Administration (FHWA) requirements, this *Contamination Screening Evaluation Report* (CSER) has been prepared for this PD&E Study. This CSER was prepared pursuant to the FHWA's Technical Advisory 26640.8a, dated October 30, 1987, and the FDOT's *PD&E Manual, Part 2, Chapter 20 Contamination* (revised July 1, 2020). Risk ratings were assigned to each potential contamination site after reviewing data obtained from regulatory site lists, historical land uses and on-site field visits.

All properties within a half mile radius from the centerlines of both directional lanes of I-75 were evaluated to the extent necessary for potential contamination sources within or near the project area. Thirty-six (36) sites were considered to have potential for contamination. Five (5) sites were rated as High risk, 10 sites were rated as Medium risk, 14 sites were rated as Low risk, and seven sites were rated as No risk. Seven sites have, or have had, known contamination within the FDOT right-of-way and include the following:

- McKenzie Tank Lines Spill (Site 1),
- Nicholson Transportation Truck Spill (site 4),
- J H Williams Tanker Spill (site 5),
- Gulf Shore Excavating Spill (site 6),
- MacAsphalt Diesel Spill (site 14),
- Custom Window Systems Inc. Spill (site 15), and
- B Line Carriers Inc. Spill (Site 24).

Four preferred stormwater management facilities (SMF) and/or floodplain compensation (FPC) sites are rated as Medium potential for contamination (SMF-9A, SMF-10A&11B, SMF-25, and SMF-30) and one is rated as High potential for contamination (SMF-31) due to the close proximity to known potential contamination sites.

Based on the conclusions of the study and the risk rankings noted above, the following recommendations are made for this project:

1. For the sites rated “No” for potential contamination, no further action is recommended. These sites have been evaluated and determined not to have any potential environmental risk to the study area at this time.
2. For sites rated “Low” for potential contamination, no further action is required at this time. These sites/facilities have potential to impact the study area, but based on select variables have been determined to have low risk to the corridor at this time. Variables that may change the risk rating include a facility’s non-compliance to environmental regulations, new discharges to the soil or groundwater, and modifications to current permits. Should any of these variables change, additional assessment of the facilities should be conducted.
3. For those locations with a risk rating of “Medium” or “High”, including preferred SMF and/or FPC sites, a Level II field screening should be conducted. These sites have been determined to have potential contaminants, which may impact the I-75 corridor. A soil and groundwater sampling plan should be developed for each site. The sampling plan should provide sufficient detail as to the number of soil and groundwater samples to be obtained and the specific analytical test to be performed. A site location sketch for each facility showing all proposed boring locations and groundwater monitoring wells should be prepared.
4. Additional information may become available or site-specific conditions may change from the time this report was prepared and should be considered prior to acquiring right-of-way and/or proceeding with roadway construction.

Table of Contents

SECTION 1 INTRODUCTION	1-1
1.1 PD&E Study Purpose	1-1
1.2 Project Purpose and Need	1-1
1.2.1 Purpose	1-1
1.2.2 Need	1-1
1.3 Project Description.....	1-2
1.4 Existing Facility and Proposed Improvements	1-2
1.4.1 Existing Facility	1-2
1.4.2 Proposed Improvements.....	1-5
1.5 Report Purpose	1-6
SECTION 2 LAND USE	2-1
2.1 Existing Land Use.....	2-1
2.2 Future Land Use	2-1
2.3 Geology/Hydrology	2-3
2.4 Soil Survey Review	2-3
SECTION 3 METHODOLOGY	3-1
3.1 Definitions	3-1
3.1.1 Hazardous Material.....	3-1
3.1.2 Solid Waste	3-1
3.1.3 Hazardous Waste	3-2
3.1.4 Potential Hazardous Waste Sites	3-2
3.1.5 Contamination	3-3
3.2 Efficient Transportation Decision Making.....	3-3
3.3 Historical Aerial Photograph Review.....	3-3
3.4 Public Record Review and Site Reconnaissance	3-3
3.5 Risk Ratings	3-5
3.5.1 No Risk.....	3-5
3.5.2 Low Risk.....	3-5
3.5.3 Medium Risk.....	3-5
3.5.4 High Risk.....	3-6
SECTION 4 PROJECT IMPACTS	4-1
4.1 Potential Contaminated Site Impacts	4-1
4.2 Potential Impacts to SMF and FPC Sites.....	4-15
SECTION 5 SUMMARY AND CONCLUSIONS	5-1
SECTION 6 REFERENCES	6-1

Appendices

Appendix A	Existing Land Use Map
Appendix B	USGS Map
Appendix C	NRCS Soils Map
Appendix D	Historical Aerials
Appendix E	EDR Database Report
Appendix F	Potential Contamination Sites Map
Appendix G	Photographs of Potential Contamination Sites
Appendix H	OCULUS Database Site Information (via CD)

List of Figures and Tables

Figures

Figure 1-1	Project Location Map	1-3
Figure 1-2	Existing Roadway Typical Sections	1-4
Figure 1-3	Preferred Roadway Typical Section.....	1-7

Tables

Table 2-1	Existing Land Use.....	2-2
Table 2-2	Existing Soils (NRCS)	2-4
Table 4-1	Summary of Potentially Contaminated Sites Located along the I-75 Corridor	4-13
Table 4-2	Pond Site Risk Ratings.....	4-17

SECTION 1 INTRODUCTION

1.1 PD&E STUDY PURPOSE

The objective of this Project Development and Environment (PD&E) Study is to assist the Florida Department of Transportation (FDOT) Office of Environmental Management (OEM) in reaching a decision on the type, location, and conceptual design of the necessary improvements for I-75 to safely and efficiently accommodate future travel demand. This study documents the need for the improvements as well as the procedures utilized to develop and evaluate various improvements, including elements such as proposed typical sections, preliminary horizontal alignments, and interchange enhancement alternatives.

The PD&E Study satisfies all applicable requirements, including the National Environmental Policy Act (NEPA), to qualify for federal-aid funding of subsequent development phases (design, right of way [ROW] acquisition, and construction).

To initiate agency coordination, the project has been screened through the Programming Screen of the FDOT's Efficient Transportation Decision Making (ETDM) process as ETDM Project No. 8001, and an updated Advanced Notification (AN) was run under ETDM Project No. 14267. ETDM Project No. 14267 includes project limits from Moccasin Wallow Road in Manatee County to north of Bruce B. Downs in Hillsborough County. The portion of the corridor from south of US 301 to north of Bruce B. Downs in Hillsborough County is being studied under a separate PD&E Study (WPI Segment No. 419235-3) and was previously screened through the ETDM process as Project No. 8002. An ETDM Programming Screen Summary Report was published on March 29, 2007, containing comments from the Environmental Technical Advisory Team (ETAT) on the project's effects on various natural, physical, and social resources. Based on the ETAT comments, the Federal Highway Administration (FHWA) determined that this project qualified as a Type 2 Categorical Exclusion.

1.2 PROJECT PURPOSE AND NEED

1.2.1 Purpose

The purpose of the project is to evaluate alternatives to address the corridor's capacity and relieve congestion. These improvements are expected to enhance the overall safety and improve the operating conditions of the facility within the project limits.

1.2.2 Need

I-75 is a south-north interstate highway that is a major trade and tourism corridor. I-75 is part of the highway network that provides access to regional intermodal facilities such as several general aviation airports, MacDill Air Force Base, several seaports, transit stations, cruise ship terminals and major CSX intermodal rail facilities. It is part of the SIS and is a vital link in the transportation network that connects the Tampa Bay region to the remainder of the state and the nation.

I-75 is a critical evacuation route as shown on the Florida Division of Emergency Management's evacuation route network. Improvements to I-75 will improve evacuation efforts, when needed, will enhance access to activity centers in the area, and movement of goods and freight in the greater Tampa Bay region. Statewide and regional transportation plans and studies by FDOT and the Hillsborough County Transportation Planning Organization (TPO) identify the need for interstate improvements.

1.3 PROJECT DESCRIPTION

The Florida Department of Transportation (FDOT), District Seven, is conducting a Project Development and Environment (PD&E) study to evaluate improvements along approximately 23 miles of I-75/State Road (SR) 93A from Moccasin Wallow Road in Manatee County to south of US 301/SR 43 in Hillsborough County, Florida. The design year for the improvements is 2045. This PD&E study is being conducted concurrently with the PD&E study for the section of I-75 that extends from south of US 301 to north of Bruce B. Downs Boulevard in Hillsborough County (WPI Segment No. 419235-3). The project location map is shown on **Figure 1-1**.

1.4 EXISTING FACILITY AND PROPOSED IMPROVEMENTS

1.4.1 Existing Facility

I-75 is a limited access (L.A.) freeway that travels in a generally south-north direction from a southern terminus at SR 826 (Palmetto Expressway) in Hialeah, Florida, to a northern terminus in Sault Sainte Marie, Michigan, near the border with Canada. In Florida, I-75 is included in the State Highway System (SHS), designated as SR 93A; the Strategic Intermodal System (SIS); and the Federal Aid Interstate System. I-75 serves as a major evacuation route throughout the state.

Within the project limits, I-75 is classified as a Rural (south of 21st Avenue SE) Principal Arterial -- Interstate and Urban (north of 21st Avenue SE) Principal Arterial – Interstate. The roadway is generally three lanes in each direction from Moccasin Wallow Road to Gibsonton Drive and three lanes plus one auxiliary lane in each direction from Gibsonton Drive to south of US 301. All travel lanes are 12-ft wide and 12-ft inside and outside shoulders are provided, including 10-ft paved. The median width is a minimum of 88-ft wide; several areas near the south end of the project have a wider median where the roadway has been partially bifurcated. The existing typical sections are shown in **Figure 1-2**.

The existing L.A. ROW varies throughout the study limits; however, in most areas, the minimum ROW width is 348 feet. For a segment north of SR 674, the ROW on the west side narrows by as much as 46-ft just north of the interchange, yielding a total ROW of only 302-ft. Several areas near the south end have a ROW as wide as 556 feet, where the two roadways are partially bifurcated with a wider median. The posted speed limit is 70 miles per hour (mph).

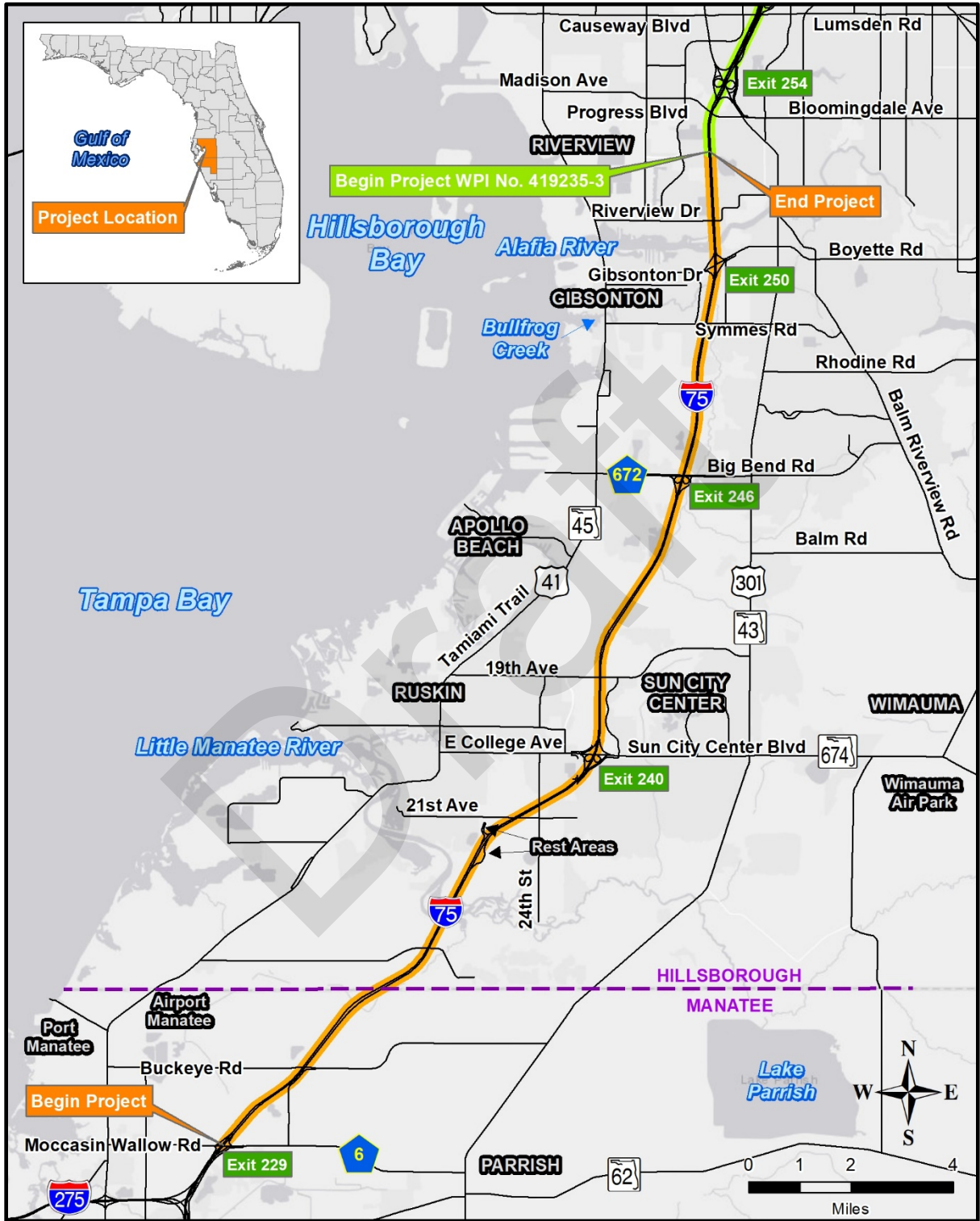


Figure 1-1 Project Location Map

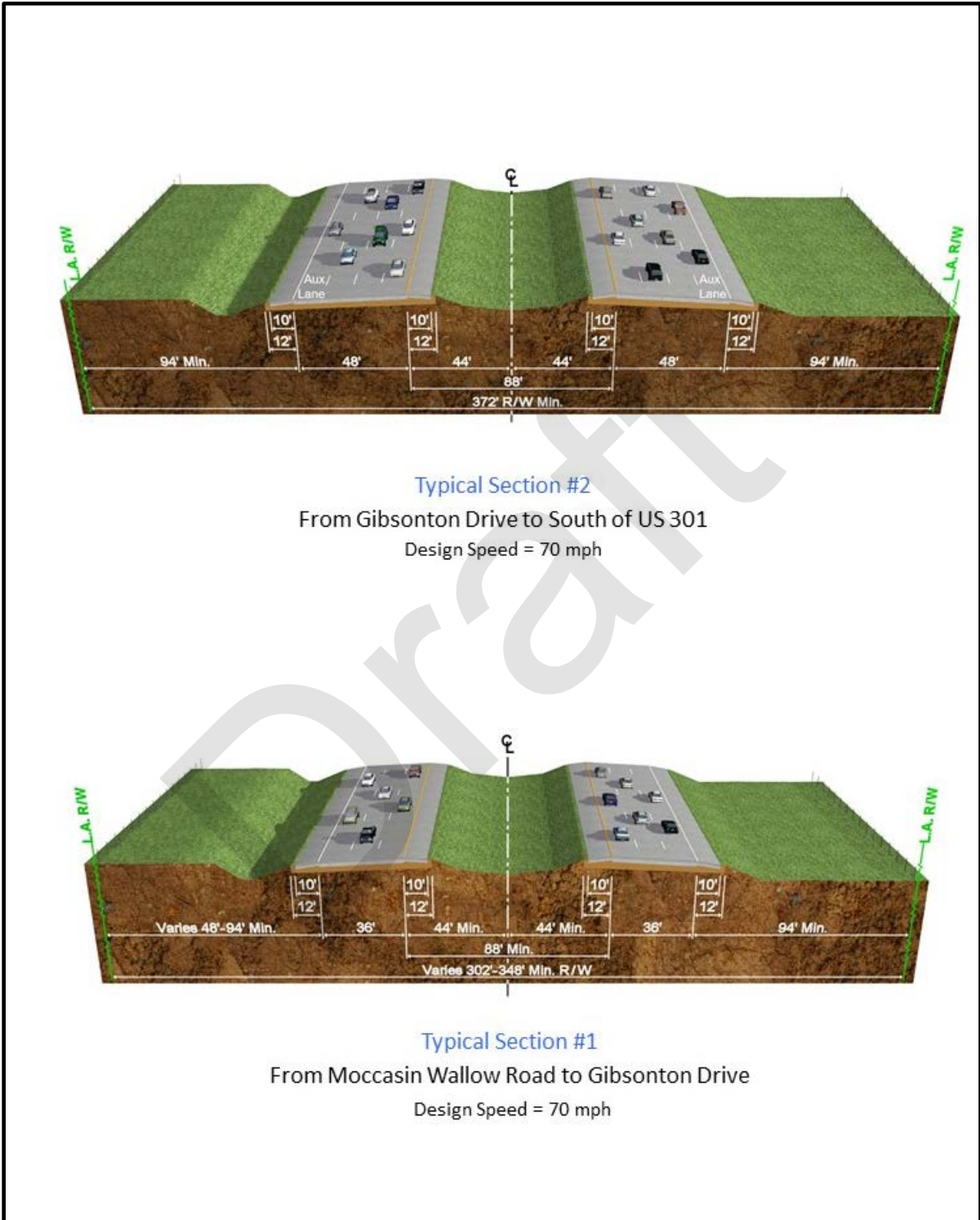


Figure 1-2 Existing Roadway Typical Sections

There are three interchanges along I-75 within the project limits. They are located at SR 674/East College Avenue/Sun City Center Boulevard, County Road (CR) 672/Big Bend Road, and Gibsonton Drive. Existing rest area facilities for northbound and southbound travelers are situated approximately 3-miles south of SR 674. The study area includes 22 bridge structures, including crossings over Curiosity Creek, the Little Manatee River, Bullfrog Creek and the Alafia River.

Interstate 75 has not had capacity improvements from Moccasin Wallow Road to south of US 301 since its original construction in the early 1980's.

1.4.2 Proposed Improvements

All alternatives have been evaluated with regard to environmental impacts, costs, and operational factors. Based on these evaluations, a preferred build alternative utilizing two typical sections was identified for the I-75 mainline within the study area.

The Preferred Build Alternative Typical Section includes the existing mainline lanes to be designated as General Use Lanes (GULs). The three 12-foot lanes in each direction will remain from Moccasin Wallow Road to Gibsonton Drive and the three lanes plus one auxiliary lane in each direction will remain north of Gibsonton Drive to south of US 301. Outside shoulders will remain at 12-foot wide. Adjacent to the GULs, within the median, two 12-foot Express Lanes (ELs) with 12 to 15-foot inside shoulders will be added in each direction. The inside shoulders will be 15-foot wide where median barrier is proposed and 12-foot wide (10-foot paved) in bifurcated areas. The ELs will be separated from the GULs by a 4-foot painted and delineated buffer. The preferred alternative typical section is shown in **Figure 1-3**.

Three ingress and three egress connections between the ELs and GULs will be located within the limits of the project in each direction. The ELs are proposed to be managed by limiting direct access for traffic to/from existing interchanges, collection of tolls, vehicle occupancy and/or vehicle type.

As previously stated, there are three interchanges along I-75 within the project limits. They are located at SR 674/East College Avenue/Sun City Center Boulevard, CR 672/Big Bend Road, and Gibsonton Drive. The Big Bend Road interchange improvements are currently being constructed as part of a separate design-build project (WPI Segment No. 424513-3) and considered as an existing condition for this project.

The proposed improvements will include construction of 30 Stormwater Management Facilities (SMF) and 15 Floodplain Compensation (FPC) sites. A number of these SMF and FPC sites within common drainage basins are combined at a single location, and several of the SMFs are located at existing interchange locations within the existing ROW. Additional ROW at a total of 28 locations is required for constructing the offsite SMF and FPC sites. No additional ROW is required for the I-75 mainline or interchange improvements.

1.5 REPORT PURPOSE

This *Contamination Screening Evaluation Report* (CSER) is one of several documents that will be prepared as part of this PD&E Study. The intent of this report is to determine if potential contamination conditions exist that may have adverse environmental impacts, and thus create environmental liability within the project area, including potential SMF and FPC sites. By evaluating potentially contaminated properties/sites early in the project development process, those sites can be avoided or remediation costs established. In addition, this will help prevent delays in construction. This evaluation was prepared in accordance with the FHWA's Technical Advisory 26640.8a, dated October 30, 1987, and with the FDOT's *PD&E Manual Part 2, Chapter 20 Contamination* (revised July 1, 2020). This report identifies and evaluates known or potential contamination problems, presents recommendations concerning these potential problems, and discusses possible impacts to the proposed project area.

Draft

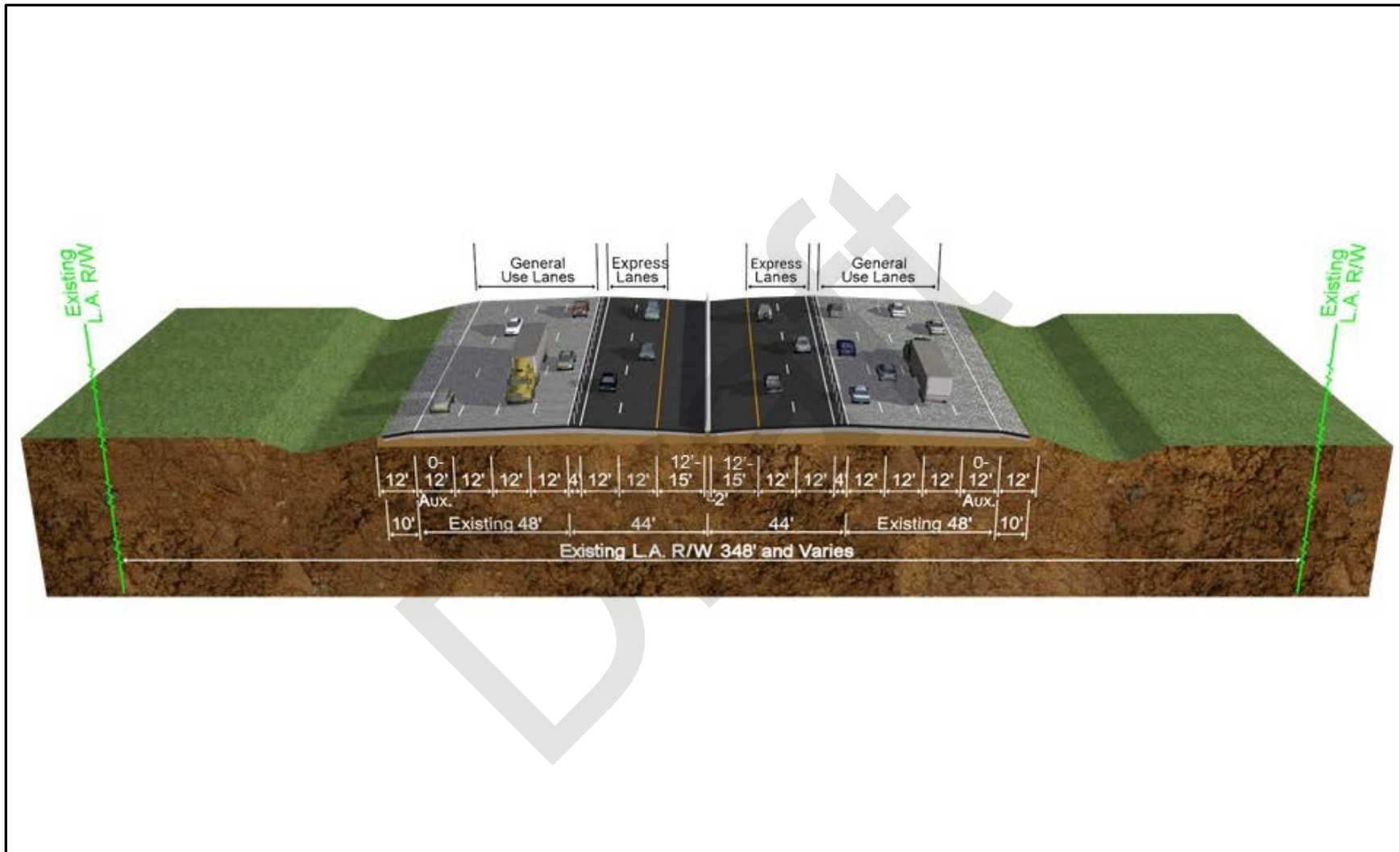


Figure 1-1 Preferred Roadway Typical Section

SECTION 2 LAND USE

2.1 EXISTING LAND USE

Land use and vegetative cover within and adjacent to the project area was classified using the FDOT's Florida Land Use, Cover and Forms Classification System (FLUCCS). The project area, located in Manatee and Hillsborough Counties, is mostly rural open lands with areas of residential development primarily located in the northern portion of the project area, beginning just south of Big Bend Road and northward. Development becomes more consistent at Symmes Road northward. FLUCCS data, aerial photographs and wetland data from the National Wetlands Inventory (NWI) were utilized to determine current land use and habitat types within the project area. Current land uses were verified during field reviews in October 2019. The land uses were identified by their FLUCCS description as well as the FLUCCS code (number that represents the type of land use). For evaluating existing land use within the project area, a 500-foot buffer was created around the centerlines of both directional lanes of I-75 as shown in **Appendix A**. For stormwater management facilities and floodplain compensation sites existing outside of the 500-foot buffer, the buffer was extended around these areas so that the land use data was included and analyzed. **Table 2-1** shows the land use acreages identified within the 500-foot buffer from the center lines of both directional lanes as well as the percent cover of each land use along the project corridor. The major land uses within the project area are as follows: approximately 7.6 percent of the landscape adjacent to the project area is classified as open land (190), 7.1 percent other open lands (rural) (260), and 5.9 percent cropland and pastureland (210). When combined, low, medium and high density residential land uses (110, 120, and 130, respectively) total 12.4 percent. Approximately 32.1 percent of the landscape adjacent to the project area is classified as transportation (810); however, this is mainly due to the large width of the right-of-way along the I-75 corridor. The remainder of the land uses and their percent cover are shown below in **Table 2-1**.

2.2 FUTURE LAND USE

The Hillsborough County Comprehensive Plan: Future Land Use Element Map, effective on June 2, 2019, and the Manatee County Comprehensive Plan Future Land Use Map, effective September 2019, were reviewed. The data is provided by the Hillsborough County Planning Commission which shows the future land use for 2025, and the Manatee County Building and Development Services Department which shows the future land use for 2040 for their respective counties. The majority of planned future land uses within and adjacent to the project area in Hillsborough County include suburban, community, and urban mixed use, with pockets of natural preservation and agricultural-rural located in southern Hillsborough County. In Manatee County, the primary future land use within and adjacent to the project area is urban fringe - 3 (area of transition between the urban and rural lands outside of the Urban Service Boundary but within the Future Development Area).

Table 2-1 Existing Land Use

FLUCCS	Land Use Description	Acreage (Approx. 500' from Centerlines)	Percent Cover
110	Residential Low Density < 2 Dwelling Units	190.4	5.1%
120	Residential Medium Density 2 - >5 Dwelling Units	129.8	3.5%
130	Residential High Density	141.6	3.8%
140	Commercial and Services	98.3	2.6%
150	Institutional	17.3	0.5%
180	Recreational	8.3	0.2%
190	Open Land	285.5	7.6%
210	Cropland and Pastureland	220.3	5.9%
214	Row Crops	10.2	0.3%
220	Tree Crops	3.7	0.1%
240	Nurseries and Vineyards	10.3	0.3%
250	Specialty Farms	1.4	<0.1%
260	Other Open Lands (Rural)	266.3	7.1%
320	Shrub and Brushland	69.1	1.8%
330	Mixed Rangeland	63.6	1.7%
411	Pine Flatwoods	186.2	5.0%
434	Hardwood Conifer Mixed	178.6	4.7%
520	Lakes	0.6	<0.1%
530	Reservoirs	163.6	4.4%
540	Bays and Estuaries	34.4	0.9%
615	Stream and Lake Swamps (Bottomland)	19.1	0.5%
620	Wetland Coniferous Forests	31.5	0.8%
630	Wetland Forested Mixed	151.9	4.0%
641	Freshwater Marshes	80.3	2.1%
642	Saltwater Marshes	14.5	0.4%
643	Wet Prairies	18.3	0.5%
644	Emergent Aquatic Vegetation	3.9	0.1%
653	Intermittent Ponds	3.3	0.1%
810	Transportation	1205.6	32.1%
820	Communication	2.6	0.1%
830	Utilities	143.8	3.8%
TOTAL		3754.3	100.0%

2.3 GEOLOGY/HYDROLOGY

The Natural Resources Conservation Service's (NRCS) Soil Surveys of Hillsborough County (1989) and Manatee County (1983) provide general descriptions of subsurface conditions for each county. According to the soil survey, both Hillsborough and Manatee Counties lay within the Floridian section of the Atlantic Coastal Plain, consisting mainly of coastal lowlands. The major features of the region were carved out by ancient seas that used to cover the area. The soils in the region are mainly poorly drained sandy soils with pine flatwood being the dominant community type. The surface drainage in Hillsborough County is toward Old Tampa Bay, Hillsborough Bay, and Tampa Bay, while in Manatee it is toward the Manatee River, Little Manatee River, Braden River, and the Myakka River. Eventually all water falling on these counties that is not returned to the atmosphere by evaporation and transpiration ultimately ends up in the Gulf of Mexico. A USGS map of the corridor is shown in **Appendix B**.

2.4 SOIL SURVEY REVIEW

The NRCS Soil Surveys of Hillsborough and Manatee Counties (1989 and 1983) and geographic information system (GIS) data indicate that there are multiple soil types that exist within and adjacent to the project area. The dominant soil types and their soil map unit identification numbers are as follows: Myakka fine sand, 0 to 2 percent slopes (29), Pomello fine sand, 0 to 5 percent slopes (41), and EauGallie, wet, fine sand, 0 to 2 percent slopes (20). Myakka fine sand, 0 to 2 percent slopes is overwhelmingly dominant, making up approximately 55 percent of the project buffer area. Myakka fine sand, 0 to 2% slopes is considered a prime farmland soil. Soils within a 500-foot buffer from the centerline of both directional lanes of I-75 were evaluated. Acreages and percentages of soil types within the project buffer can be found in **Table 2-2**. A soils map can be found in **Appendix C**. A brief description of dominant soil types is provided below:

Myakka fine sand, 0 to 2 percent slopes (29) – This soil is nearly level and poorly drained on broad plains on the flatwoods. In most years, a seasonal high water table fluctuates from the soil surface to a depth of 10 inches for 1 to 4 months and recedes to a depth of 40 inches during prolonged dry periods. Native vegetation consists of longleaf pine and slash pine, and an understory of gallberry, running oak, saw palmetto, pineland threawn, and waxmyrtle.

Pomello fine sand, 0 to 5 percent slopes (41) – This soil is nearly level to gently sloping and moderately well drained on low ridges on the flatwoods. In most years, the soil has a water table at a depth of 24 to 40 inches for 1 to 4 months and recedes to a depth of 40 to 60 inches during dry periods. Native vegetation consists of longleaf pine, sand pine and slash pine, and an understory of creeping bluestem, lopsided indiagrass, running oak, saw palmetto, and pineland threawn.

EauGallie wet, fine sand, 0 to 2 percent slopes (20) – This is a nearly level, poorly drained soil that is in broad areas on the flatwoods. This soil has a perched water table at a depth of less than 10 inches for 2 to 4 months during wet seasons and within a depth of 40 inches for more than 6 months out of the year. During the dryer season, the water table drops to depths of more than 40 inches. Natural

vegetation includes slash pine, saw palmetto, wax myrtle, gallberry, and pineland threeawn in open forest, and bluestem, panicum, and other grasses.

Table 2-2 Existing Soils (NRCS)

Map Unit Symbol	Description	Acreage (Approx. 500' from Centerline)	Percentage
Manatee Soils			
1	Adamsville variant fine sand	8.6	0.3%
4	Bradenton fine sand, 0 to 2% slopes	3.1	<0.1%
5	Bradenton fine sand, limestone substratum	25.3	0.7%
7	Canova, Anclote, and Okeelanta Soils	23.4	0.7%
11	Cassia fine sand, 0 to 2% slopes	1.3	<0.1%
12	Cassia fine sand, moderately well drained	86.4	2.6%
14	Chobee variant sandy clay loam	19.8	0.6%
15	Delray mucky loamy fine sand	30.1	0.9%
16	Delray complex	22.1	0.7%
17	Delray-EauGallie complex	14.8	0.4%
19	Duette fine sand, 0 to 5% slopes	3.2	<0.1%
20	EauGallie wet, fine sand, 0 to 2% slopes	195.1	5.8%
22	Felda fine sand, 0 to 2% slopes	47.1	1.4%
25	Floridana fine sand, 0 to 2% slopes	31.1	0.9%
26	Floridana-Immokalee-Okeelanta association	24.6	0.7%
35	Ona fine sand, orstein substratum	11.0	0.3%
38	Palmetto sand	65.9	2.0%
39	Parkwood variant-Chobee-Parkwood complex	12.8	0.4%
48	Wabasso wet, fine sand	20.7	0.6%
99	Water	0.1	<0.1%
Hillsborough Soils			
3	Archbold fine sand	59.4	1.8%
4	Arents, nearly level	27.1	0.8%
5	Basinger, Holopaw, and Samsula soils, depressional	71.7	2.1%
7	Candler fine sand, 0 to 5% slopes	2.8	<0.1%
10	Chobee loamy fine sand, frequently ponded, 0-1% slopes	14.7	0.4%
14	Eaton mucky sand, depressional	12.0	0.4%
15	Felda fine sand, 0 to 2% slopes	10.4	0.3%
27	Malabar fine sand, 0 to 2% slopes	95.1	2.8%
29	Myakka fine sand, 0 to 2% slopes	1,877.2	55.6%
30	Myakka fine sand, frequently flooded	13.0	0.4%
33	Ona fine sand, 0 to 2% slopes	14.8	0.4%
36	Orsino fine sand, 0 to 5% slopes	8.6	0.3%
41	Pomello fine sand, 0 to 5% slopes	205.0	6.1%
46	St. Johns fine sand	80.1	2.4%
52	Smyrna fine sand, 0 to 2% slopes	29.8	0.9%
56	Urban land, 0 to 2% slopes	40.9	1.2%
60	Winder fine sand, frequently flooded	32.2	1.0%
61	Zolfo fine sand, 0 to 2 percent slopes	41.7	1.2%
99	Water	91.6	2.7%
TOTAL		3,374.6	100%

SECTION 3 METHODOLOGY

This CSER was prepared in accordance with the FHWA's Technical Advisory 26640.8a, dated October 30, 1987, and with the FDOT's *PD&E Manual Part 2, Chapter 20 Contamination*. A preliminary evaluation of I-75 and the proposed SMF and FPC sites was conducted to determine potential contamination within the proposed project limits from properties or operations located within the vicinity of the project. This evaluation consisted of the following tasks:

1. Review of data collected through the FDOT's Efficient Transportation Decision Making (ETDM) process, ETDM No. 8001.
2. Review of a regulatory database search of the project corridor that was requested from Environmental Data Resources, Inc. (EDR) which is based on American Society for Testing and Materials (ASTM) International Standards E-1527 and E-1528.
3. Obtained and evaluated current and historical aerial photographs for years 1957 and 1984 to determine potential contamination problem areas.
4. Conducted site visits to verify information from desktop and database reviews and to identify other potential sources of contamination within the vicinity of the project.
5. Determine the contamination potential risk rating (no, low, medium, high) for each property within the proposed project limits.

Sites identified as contaminated or potentially contaminated were further evaluated to determine the extent of contamination or the risk of contamination. The assignment of a risk rating was based on the current and past existence of hazardous materials or petroleum products and the potential of the material/product to be encountered during proposed roadway expansion activities. The rating system developed by the FDOT as part of the PD&E process expresses the likelihood that hazardous material or petroleum products exist and the potential impact on roadway construction.

3.1 DEFINITIONS

3.1.1 Hazardous Material

Hazardous material is defined as any material that has, or when combined with other materials will have, a deleterious effect on people or the environment, as further discussed and defined in 42 United States Code (USC), Section 9601, et seq.

3.1.2 Solid Waste

The Resource Conservation and Recovery Act (RCRA) defines a solid waste as: "any garbage, refuse, sludge from a waste treatment plant, water supply treatment plant, or air pollution control facility and other discarded material, including solid, liquid, semisolid, or contained gaseous material resulting from industrial, commercial or mining and agricultural operations, and from community activities...[excluding]...solid or dissolved material in domestic sewage, or solid or dissolved materials

in irrigation return flows, or industrial discharges which are point sources subject to permits under Section 402 of the Federal Water Pollution Control Act.”

3.1.3 Hazardous Waste

Under RCRA, no material can be a hazardous waste unless it is a solid waste. In RCRA, the statutory definition of a hazardous waste is: “...a solid waste, or combination of solid wastes, which because of its quantity, concentration, or physical, chemical, or infectious characteristics may – (A) cause, or significantly contribute to an increase in mortality or an increase in serious irreversible, or incapacitating reversible, illness; or (B) pose a substantial present or potential hazard to human health or the environment when improperly treated, stored, transported, or disposed of, or otherwise managed.” [Section 1004(5)]

Furthermore, a solid waste is a hazardous waste if it is not excluded by regulation [40 Code of Federal Regulations (CFR) 261.4] and if it is listed (261.30) as a hazardous waste, is a waste mixture containing one or more listed hazardous wastes, or exhibits one or more characteristics of hazardous waste (i.e. ignitability, corrosivity, reactivity, or toxicity) (40 CFR 261.21 to 261.24). Listed wastes meet the definition of hazardous waste regardless of the concentration level of hazardous constituents in them. With few exceptions [e.g., spent solvents listed solely because they are ignitable (40 CFR 261.31), the only way to have a listed waste relieved from hazardous waste management requirements is to petition the United States Environmental Protection Agency (EPA) or a state to delist the waste (40 CFR 260.22).

When listed wastes are mixed with nonhazardous wastes or materials, the mixture must be managed as hazardous waste. Two exceptions to this approach are hazardous debris meeting Land Disposal Restriction (LDR) standards [40 CFR 261.3(f)] and residues from processing certain wastes using high temperature metals recovery processing [40 CFR 261.3(c)(2)(ii)(C)]. In contrast to listed waste, a characteristic waste remains hazardous only as long as it exhibits a hazardous characteristic. Therefore, a mixture of waste is not considered hazardous waste unless the mixture exhibits a hazardous waste characteristic.

3.1.4 Potential Hazardous Waste Sites

For the purposes of this report, a potential hazardous waste site is a parcel of land upon which hazardous materials are or were produced, stored or accumulated, regardless of the disposal method. Included in this category are facilities that store, use or produce hazardous products, materials, or waste. This definition is not meant to imply that these sites are contaminated, but that the operations conducted on them involve hazardous materials and the overall potential exists for contamination if these materials were not properly handled on these sites. This definition also does not mean that petroleum products from gas station activities fall under regulatory scrutiny within hazardous waste regulations by either the EPA or the Florida Department of Environmental Protection (DEP).

3.1.5 Contamination

Contamination is defined as the presence of any regulated material/chemical contained within the soil, surface water or groundwater on or adjacent to Department property, or proposed project property, that may require assessment, remediation, or special handling, or that has a potential for liability. These materials would include, but not be limited to, those substances normally referred to as petroleum or petroleum products, solvents, organic and inorganic substances, metals, hazardous materials or substances, etc.

3.2 EFFICIENT TRANSPORTATION DECISION MAKING

An ETDM Programming Screen Summary Report was published on March 29, 2007, containing comments from the ETAT on the project's effects on various natural, physical, and social resources. The project is designated as #8001 in ETDM. The FHWA determined that the project qualifies as a Type 2 Categorical Exclusion (CE). Through ETDM, the FDOT District Seven evaluated comments regarding contamination from the EPA, FHWA, and the Southwest Florida Water Management District (SWFWMD). The EPA and FHWA gave a Degree of Effect of Minimal and the SWFWMD gave a Degree of Effect of Moderate. Based on the comments and other findings at the time, the FDOT recommended a Degree of Effect of Minimal.

3.3 HISTORICAL AERIAL PHOTOGRAPH REVIEW

Historical aerial photographs of the study area were reviewed to evaluate past land use and to identify areas that may raise concern for potential hazardous materials or petroleum contamination. Aerial photographs of the study area were reviewed for the entire project corridor for years 1957 and 1984 (**Appendix D**).

In 1957, very little development existed along the current project corridor. I-75 was not yet built and much of the agriculture that exists today was not present. A few small subdivisions along Riverview Drive were in the process of being built and an overhead power line had been cleared but no utilities were present yet. No other potentially contaminated sites were identified based on the review of aerials from 1957.

By 1984, I-75 was constructed and appeared to be two to three lanes in each direction. The landscape was riddled with various agricultural practices and fish ponds. Development increased quite a bit from 1957 to 1984, which consisted of mostly low density rural development. Most residential development existed along the northern portion of the project area within Hillsborough County. Substantially more development in the form of dense residential and commercial services has since been constructed. No other potentially contaminated sites were identified based on the review of aerials from 1984 that are not present today.

3.4 PUBLIC RECORD REVIEW AND SITE RECONNAISSANCE

Current government records were compiled by EDR for a radius of at least one-half mile around the alternative alignment, including the proposed SMF and FPC sites. This included federal records (e.g.,

RCRA sites, CERCLA sites) and state records (e.g., DEP Leaking Underground Storage Tanks [LUST] and Underground Storage Tanks [UST]). The EDR report, which includes the complete list of databases searched, is provided as **Appendix E**. The database research includes an evaluation of the following:

1. National Priorities List (NPL) and Proposed NPL
2. Comprehensive Environmental Response, Compensation, and Liability Information System (CERCLIS)
3. Integrated Compliance Information System (ICIS)
4. Aeromatic Information Retrieval System Facility Subsystem (US AIRS) List
5. No Further Remedial Action Planned (NFRAP)
6. Resource Conservation and Recovery Information System Treatment, Storage and Disposal Facilities (RCRA TSD)
7. Resource Conservation and Recovery Information System Sites (RCRA COR, RCRA GEN, and RCRA SQG/VSQG)
8. Emergency Response Notification System (ERNS)
9. SPILLS Oil and Hazardous Materials Incidents List
10. Hazardous Materials Information Reporting System (HMIRS) List
11. Facility Index System/Facility Registry System (FINDS) List
12. Enforcement & Compliance History Information (ECHO) List
13. Wastewater Facility Regulation (NPDES) Database
14. Emergency Response Notification System (ERNS)
15. Financial Assurance List
16. Florida Sites List (FSL)
17. Solid Waste Facilities (SWF)
18. FL Cattle Dipping Vats
19. Dry Cleaning Facilities
20. Federal Facilities (FF TANKS) List
21. Underground Storage Tank (UST) Database
22. Aboveground Storage Tank (AST) Database
23. Tribal Land Underground Storage Tanks
24. Leaking Underground Storage Tanks (LUST) List
25. Stationary Tank Inventory (STI) System
26. DEP OCULUS database management system

In addition to the database search of potential contamination sites, site reconnaissance was conducted in October 2019. As part of the initial proceedings of this study, site reconnaissance was also conducted in March 2008. Findings from the site visit conducted in 2008 are included in this report and updated where applicable. The purpose of the site visits were to observe signs of other possible contamination sources not listed in the database search, to supplement the database results, and to verify the data collected during the desktop review. The site reconnaissance included driving the project area for observation of land uses, observation of potential signs of contamination through

pedestrian surveys, where accessible, and documentation of the results. All parcels within and adjacent to the project area and potential SMF and FPC sites were evaluated in the field. The field reviews included the following:

- Potential sources of surface contamination
- Potential sources of airborne contamination
- Potential sources of waterborne contamination
- Tenant activities and general site conditions
- Signs of contamination such as stressed or dead vegetation, refuse and the presence of underground/aboveground storage tanks

3.5 RISK RATINGS

Sites identified as contaminated or potentially contaminated were further evaluated to determine the extent of, or potential risk of, contamination. The assignment of a risk rating was based on the current and past existence of contamination and the potential of the contamination to be encountered during proposed roadway expansion activities. The rating system developed by the FDOT as part of the PD&E study process expresses the likelihood that contamination exists and the potential impact on roadway construction. The contamination rating system is divided into four degrees of risk including No, Low, Medium, and High potential for risk. The risk ratings are defined by the FDOT *PD&E Manual Part 2, Chapter 20 Contamination* as follows:

3.5.1 No Risk

A review of available information on the property and a review of the conceptual or design plans indicate there is no potential contamination impact to the project. It is possible that contaminants have been handled on the property. However, findings from the Level I evaluation indicate that contamination impacts are not expected.

3.5.2 Low Risk

A review of available information indicates that past or current activities on the property have an ongoing contamination issue; the site has a hazardous waste generator identification (ID) number, or the site stores, handles, or manufactures hazardous materials. However, based on the review of conceptual or design plans and/or findings from the Level I evaluation, it is not likely that there would be any contamination impacts to the project.

3.5.3 Medium Risk

After a review of conceptual or design plans and findings from a Level I evaluation, a potential contamination impact to the project has been identified. If there is insufficient information (such as regulatory records or site historical documents) to make a determination as to the potential for contamination impact, and there is reasonable suspicion that contamination may exist, the property should be rated at least as a "Medium". Properties used historically as gasoline stations and which

have not been evaluated or assessed by regulatory agencies, sites with abandoned in place underground petroleum storage tanks or currently operating gasoline stations should receive this rating.

3.5.4 High Risk

After a review of all available information and conceptual or design plans, there is appropriate analytical data that shows contamination will substantially impact construction activities, have implications to right-of-way acquisition or have other potential transfer of contamination related liability to the FDOT.

A recommendation for each site with a rating of medium or high should include a listing of the analytical parameters of concern and media (e.g., soil, groundwater), a discussion of potential involvement with right-of-way acquisition and/or construction and if the site is anticipated to warrant additional (Level II or III) assessment.

Draft

SECTION 4 PROJECT IMPACTS

The EDR report produced information on 153 potentially contaminated facilities within a half mile radius of the project area. Of these sites identified in the report, 26 are directly adjacent to the project area and SMF and FPC sites, and were identified to have potential sources of contamination. An additional 10 sites were identified through site reconnaissance. Each of these 36 locations identified was searched for in the Florida Department of Environmental Protection's (FDEP's) OCULUS database, an electronic document management system containing documents from the Storage Tanks, Hazardous Waste, Solid Waste, and Waste Cleanup Program Areas. There were 26 of the 36 sites identified in the FDEP OCULUS database. All 36 potential contamination sites are shown in **Appendix F** and summarized in **Table 4-1** at the end of this section. This section provides a description of each potential site, documenting the rationale for the risk rating issued. These sites represent the comprehensive list as determined from a combination of data sources. The rating of each site is based on the Recommended Build Alternative.

4.1 POTENTIAL CONTAMINATED SITE IMPACTS

Summary evaluations for all sites determined to be potentially contaminated within or adjacent to the project area are presented below. Site photos are shown in **Appendix G**. Additional site information obtained from the OCULUS database is provided in **Appendix H**. No further evaluation was provided for the remaining sites found to have No risk for potential contamination based on available data and historical aerials.

Potential Contamination Site 1 – McKenzie Tank Lines Spill

DEP Facility ID: 9102221

The McKenzie Tank Lines Spill is located at the I-75 southbound ramp at the Moccasin Wallow Road intersection. The incident occurred in 1988 when a tanker truck overturned spilling approximately 1,000 gallons of vehicular diesel fuel east of the southbound on-ramp. Much of the fuel emptied into a steel culvert under the southbound ramp and collected west of the ramp. Cleanup was conducted by McKenzie Tank Lines and approximately 650 gallons of fuel were recovered, along with removing approximately 11.2 tons of contaminated soil. The project does not involve any improvements to this interchange; therefore, based on the available information, this site is rated as **Low** risk for potential contamination.

Potential Contamination Site 2 – Manatee County-Artisan Lakes Master Pump Station

DEP Facility ID: 9809731

The Manatee County-Artisan Lakes Master Pump Station facility is located at 9760 Gillet Road. This site contains a 2,000 gallon above-ground storage tank (AST) providing connection to a diesel fuel generator. The tank was first permitted and registered in July of 1998. A search of the OCULUS

database showed no spills or leaks reported since its implementation and two inspections identified the site as in-compliance. Based on the history of the site and proximity to the project, this facility is rated as **Low** risk for potential contamination.

Potential Contamination Site 3 – Pursley Inc.

DEP Facility ID: 9103607

The Pursley Inc. facility is located on 6750 Moccasin Wallow Road east of the I-75 interchange. Pursley Inc. is part of the Pioneer Oil Company, an independent oil producer. In 1991, a spill of unleaded gasoline occurred at the site affecting the groundwater. This site was eligible for state funding under the Abandoned Tank Restoration Program to clean up the contamination; however the property owner denied access to install monitoring wells and the cleanup effort is now inactive and not complete. Four underground storage tanks (USTs) were closed in 1989 on this site and later removed. A discharge reporting form (DRF) was submitted in 1991 in response to soil and groundwater contamination discovered while removing a 500-gallon UST. Cleanup was completed in 1992 and the site was granted a “No Further Action” status. Due to the proximity of the facility to the project and its contamination history, this site is rated as **Low** risk for potential contamination.

Potential Contamination Site 4 – Nicholson Transportation Truck Spill

DEP Facility ID: 9802741

The Nicholson Transportation Truck Spill is located on I-75 southbound at mile-marker 232. The incident occurred in May 2000 when a tanker truck spilled diesel fuel onto the roadway and adjacent right-of-way. The amount of diesel fuel spilled is unknown. According to OCULUS, cleanup was not required for the site and the case was closed in July of the same year. Based on the information available and location of the incident, this site is rated as **High** risk for potential contamination.

The Nicholson Transportation Truck Spill site is located approximately 500 feet northwest of FPC 3A and SMF 3A.

Potential Contamination Site 5 – J H Williams Tanker Spill

DEP Facility ID: 9800873

The J H Williams Tanker Spill is located in the median of I-75 at the Lightfoot Road overpass. The incident occurred in 1998 when a tanker truck overturned onto the median spilling an unknown amount of unleaded gasoline into the right-of-way. Cleanup was conducted in 1998 and ground-water contamination monitoring was conducted through 2001. The FDEP concurred in August of 2001 that J H Williams was released from any further obligation to conduct site rehabilitation for petroleum product contamination. Based on past known contamination and location of the incident, this site is rated as **High** risk for potential contamination.

The J H Williams Tanker Spill site is located approximately 300 feet north of SMF-9A.

Potential Contamination Site 6 – Gulf Shore Excavating Spill

DEP Facility ID: 9815481

The Gulf Shore Excavating Spill is located on I-75 at mile-marker 235.5 just south of the Little Manatee River. The incident occurred in September 2015 when approximately 50 gallons of diesel fuel was spilled from the roadway into the median. Cleanup was initiated in 2017 following the incident. According to the latest annual site inspection conducted in April 2018, the cleanup has been completed. Based on the relatively short period of time from the incident to now and the location of the incident, this site is rated as **High** risk for potential contamination.

The Gulf Shore Excavating Spill is located approximately 500 feet north of SMF-10A&11B.

Potential Contamination Site 7 – P and J O’Neill Trucking Inc.

DEP Facility ID: 8625716

The P and J O’Neill Trucking Inc. facility is located at 920 33rd Street SE in Hillsborough County. There was a known 2000-gallon leaded gasoline AST on the property; however, this tank was removed as of 1993. No spills or leaks were reported. The proposed project involves widening within the existing right-of-way of the interstate as well as interchange improvements at the Sun City Center Boulevard intersection. Though this site is outside of the project limits for the mainline widening, some alternatives currently being evaluated for the interchange may require impacts to this site. Based on the available information, this site is rated as **Low** for potential contamination.

The P and J O’Neill Trucking Inc. site is located directly adjacent to FPC-17B, and approximately 500 feet from SMF-16A and SMF-17.

Potential Contamination Site 8 – RaceTrac Petroleum #631

DEP Facility ID: 9801179

The RaceTrac Petroleum #631 facility is located at 3105 College Avenue W. The facility is a currently operating retail gasoline station consisting of three underground storage tanks (UST) totaling 37,000-gallon capacity. The tanks were originally constructed in 1998. Several major and minor violations have been reported at this facility relating to improperly installed shear valves and improperly conducted release detections; however, no leaks or contamination have been reported to date. The latest inspection correspondence from FDEP, dated October 2019, concurred that the facility is currently in compliance. This facility is rated as **Medium** risk for potential contamination; however, due to the distance from the facility to the project area and current nature of operations, this facility is not likely to warrant contamination involvement with the proposed project.

Potential Contamination Site 9 – Hillsborough County Sherriff’s Office – District 4

DEP Facility ID: 9809345

The Hillsborough County Sherriff’s Office – District 4 is located at 508 33rd Street SE. The facility consists of one 10,000-gallon AST constructed in 2006 holding unleaded gasoline. According to OCULUS, the latest annual inspection conducted in 2018 reviewed the facility as in compliance. Two annual inspections found violations at the facility during 2007 and 2012 regarding the lack of monitoring inspections conducted by the responsible party. Other minor violations have since been corrected. Due to the current operation of the facility, distance from the project area, and no obvious contamination issues, this facility is rated **Low** risk for potential contamination.

The Hillsborough County Sherriff’s Office – District 4 facility is located approximately 500 feet west of SMF-17.

Potential Contamination Site 10 – South County Potable Re-Pump Station

DEP Facility ID: 9812730; EPA ID: FLR20CJ99, and 110042326186

The South County Potable Re-Pump Station is located at 230 Teco Road, and is owned by Hillsborough County. This facility consists of a 5200-gallon AST holding diesel fuel used for refueling on-site. The site appears to be in compliance according to OCULUS; however, two annual inspections since its construction in 2011 have resulted in a minor and major out of compliance violation regarding rust noted on the supply and return lines – not meeting exterior coating standards, as well as failing to provide the operability testing of the approved overfill protection for the tank system due in January of 2018. An operability test was conducted in June 2018 with passing results. Due to the current operation of the facility, distance from the project area, and no obvious contamination issues, this facility is rated **Low** risk for potential contamination.

The South County Potable Re-Pump Station is located approximately 300 feet north of SMF-17 and approximately 500 feet west of SMF-18.

Potential Contamination Site 11 – TECO South Hillsborough Operations Center

DEP Facility ID: 8624959; EPA ID: FLD982135345, and 110035592882

The TECO South Hillsborough Operations Center is located at 272 Teco Road. The facility consists of two 4,000-gallon ASTs containing diesel fuel and gasoline, and a 1,000-gallon AST containing diesel fuel. The current system was installed in 1996. Several tanks have been installed and removed over the course of this facility’s existence. According to OCULUS, contamination from USTs was reported in 1990 and twice in 1995 for waste oil, diesel, and unleaded gasoline. Cleanup was required for the 1990 spill and one of the 1995 spills; however, neither appear to have been completed. Due to the history of the site and distance from the project area, this facility is rated as **Low** risk for potential contamination.

Potential Contamination Site 12 – South County Regional Wastewater Treatment Plant (WWTP)

DEP Facility ID: 9200456

The South County Regional Wastewater Treatment Plant is located at 520 Teco Road, adjacent to the project right-of-way. The treatment plant consists of the following units: screening, grit removal with odor control, two oxidation ditches, four settling tanks, four deep bed dual media filtration/denitrification filters, three chlorine contact tanks, two reclaimed water storage tanks and one 30 million gallon storage pond, one dechlorination/reaeration facility, and two residuals gravity thickeners. Additionally, there are two USTs containing a combined 4,000 gallons of diesel fuel on-site. Previously, four other USTs were present.

This treatment facility has numerous offenses. In 1993, a power failure caused a lift to overflow approximately 200 gallons of sewage into a diked containment area. No remedial action was undertaken. In 2004, hypochloride was leaked into a pit. The amount and source is unknown. The hypochloride was pumped back into the plant. In 2006, approximately 400 gallons of alum was leaked due to equipment failure. Cleanup was done and the area was hosed down after this incident. Based on the type of facility and close proximity to the project area, this facility is rated as **Medium** risk for potential contamination.

The South County Regional Wastewater Treatment Plant facility is located on the same parcel as preferred SMF-20A, however; potential sources of contamination exist at a distance of more than 1,500 feet south of the preferred SMF. Additionally, this facility is within close proximity to FPC-19B and SMF-19B to the northeast.

Potential Contamination Site 13 – Sun City Shell (F.K.A. Chevron Station #53513)

DEP Facility ID: 8945188; EPA ID: FLD984208975

The Sun City Shell, formerly known as Chevron Station #53513, is located at 711 Cypress Village Boulevard. The facility is a currently operating retail gasoline station consisting of two USTs totaling 40,000-gallon capacity. These tanks were installed in August 2018. Previously, three 10,000-gallon USTs were utilized on site. Three incidents of discharge were reported in 1994, 1996, and 1998. In 1994, a DRF was filed for a discharge of unleaded gasoline from an unknown source. Groundwater samples were taken in 1995 and the Environmental Protection Commission of Hillsborough County (EPC) recommended “No Further Action” to FDEP. There was no information in OCULUS related to the reported leak in 1996. In 1998, a DRF was filed for a discharge from a dispenser on site. Cleanup was not conducted from the incident. Based on the records for this facility it is rated **Medium** risk for potential contamination; however, due to the distance from the facility to the project area and current nature of operations, this facility is not likely to warrant contamination involvement with the proposed project.

Potential Contamination Site 14 – MacAsphalt Diesel Spill

DEP Facility ID: 9101820; DEP Cleanup Site Key: 58717895

The MacAsphalt Diesel Spill site is located just south of Big Bend Road, on the west side of the southbound lane. In October 1986, an overturned tanker spilled approximately 3,000 gallons of diesel fuel onto the roadside shoulder and into an adjacent swale. Groundwater monitoring was conducted in four different locations surrounding the incident. According to OCULUS, there are no potable wells within one-half mile of the incident location. The most recent FDEP Scoring Review in 2009 concurred that the ground is contaminated; however, no free substances are present. Due to the known contamination and location within I-75 right-of-way, this facility is rated as **High** risk for potential contamination.

Potential Contamination Site 15 – Custom Window Systems Inc. Spill

DEP Facility ID: 9815295

The Custom Window Systems Inc. spill is located within the median of I-75 at Big Bend Road. The incident occurred in September 2015 when approximately 14 gallons of vehicular diesel fuel and a small amount of engine oil spilled from an overturned semi-tractor trailer. All discharged material remained on the roadway prior to cleanup and no soil was impacted. Due to the non-presence of contamination and following cleanup activities, this site is rated as **Low** for potential contamination.

The Custom Window Systems Inc. Spill site is located approximately 200 feet from SMF-25.

Potential Contamination Site 16 – Hillsborough County Fleet Management #3

DEP Facility ID: 8625139

The Hillsborough County Fleet Management #3 facility is located at 8850 Old Big Bend Road. Previously, three USTs were installed at the facility. During removal of the USTs in 1999, a DRF was submitted as a result. Currently, one 10,000-gallon unleaded gasoline and one 10,000-gallon diesel ASTs are installed at the facility. Several major and minor violations have occurred at this site regarding unavailable monthly inspection reports as well as improper installation of line leak detectors. According to the most recent available information in OCULUS, the facility is in-compliance as of 2018. Based on the available information on the facility, current utilization, and close proximity to the project area, it is rated as **Medium** risk for potential contamination.

The Hillsborough County Fleet Management #3 facility is located approximately 250 feet north of SMF-25.

Potential Contamination Site 17 – Hillsborough County Public Works – South Service Unit

EPA ID: 110036692258

The Hillsborough County Public Works – South Service Unit is located at 8718 Old Big Bend Road. The facility contained two USTs for leaded gasoline. Both were closed in 1989 and possible contamination

from these tanks is unknown. In addition, in 1988, a vehicular diesel oil spill occurred, requiring cleanup. To date, it appears no cleanup has been completed. Based on the lack of available information and nature of the project, this facility is rated as **Medium** risk for potential contamination.

The Hillsborough County Public Works – South Service Unit is located approximately 250 feet north of SMF-25.

Potential Contamination Site 18 – Hillsborough County East Bay Senior High School and Hillsborough County School Board – Eisenhower

EPA ID: FLD984237941, and 1004683623

These sites are located within the same property located west of I-75 along CR 672 (Big Bend Road). The Hillsborough County East Bay Senior High School contains a conditionally exempt small quantity generator (CEG) that generates less than 100 kg/month of hazardous waste. Eight underground storage tanks existed within the school site. Six of these tanks have since been removed while two remain in service. In 1992, a spill of unleaded gasoline occurred and cleanup was completed. Again, in 1994, a spill of fuel oil occurred and cleanup was completed. Two more spills of fuel oil occurred in 2004 that contaminated the soil and groundwater. Cleanup was completed and a Site Rehabilitation Completion Report was filed for both spills. Based on the distance from the facility to the project area and contamination history, this facility is rated as **Low** risk for potential contamination.

The Hillsborough County East Bay Senior High School and Hillsborough County School Board – Eisenhower facility is located approximately 600 feet northwest of SMF-25.

Potential Contamination Site 19 – Moretrench Environmental Services, Inc.

DEP Facility ID: 9810912

The Moretrench Environmental Services, Inc. facility is located at 11001 Fern Hill Drive. The facility consists of three ASTs; two 10,000-gallon diesel and one 10,000-gallon unleaded gasoline. There have been major and minor violations reported at the facility involving severe rust on piping lines and failure to maintain and demonstrate financial responsibility; however, there have been no reports of any discharges at the site. Due to the history of the facility and distance to the project area, this facility is rated as **Low** risk for potential contamination.

The Moretrench Environmental Services, Inc. facility is located approximately 500 feet east of SMF-29B and approximately 850 feet northeast of FPC-29B.

Potential Contamination Site 20 – Ring Power Corporation

DEP Facility ID: 9046709

The Ring Power Corporation facility is located at 10421 Fern Hill Drive. Currently, the facility consists of seven 10,000-gallon ASTs containing gasoline, diesel, new oil and antifreeze, and off-road diesel; one 8,000-gallon AST containing used oil and antifreeze; one 4,000-gallon sub base generator AST;

two 2,000-gallon ASTs containing diesel fuel and 15W 40 new oil; and two 1,000-gallon ASTs containing used oil. The facility has received several major and minor violations regarding chipped and peeling sealant, improper recordkeeping, and improperly installed spill containment buckets. Additionally, no discharges have been reported at the facility. According to OCULUS, the latest report from EPC stated the facility was compliant as of 2017. Based on the available information on the site, its current utilization, and the site's proximity to the project area, this facility is rated as **Medium** risk for potential contamination.

The Ring Power Corporation facility is located approximately 150 feet east of SMF-29B and SMF-30, and approximately 800 feet from FPC-29B and FPC-30A.

Potential Contamination Site 21 – Wal-Mart Supercenter #5300

DEP Facility ID: 9808048

The Wal-Mart Supercenter facility is located at 9205 Gibsonton Drive, west of I-75. This supercenter contains an Auto Care Center which is listed on the UST database for an AST containing waste-oil. No incidents have been reported at the site. Based on the distance from the facility to the project area and available information, this site is rated as **Low** risk for potential contamination.

The Walmart Supercenter facility is located approximately 800 feet from FPC-30A.

Potential Contamination Site 22 – Murphy USA

DEP Facility ID: 9807996

The Murphy USA facility is located at 9023 Gibsonton Drive. The facility is a currently operating retail gasoline station with numerous USTs. This site is listed on OCULUS; however no information is available regarding the facility. Additionally, no signs of contamination were observed during the field review in 2019. Based on the available information and nature of the facility, it is rated as **Medium** risk for potential contamination; however, due to the distance from the project area and current nature of operations, this facility is not likely to warrant contamination involvement with the proposed project.

Potential Contamination Site 23 – Gibsonton Mobil

DEP Facility ID: 9816176

The Gibsonton Mobil Facility is located at 10039 Gibsonton Drive. The facility is a currently operating petroleum retail station consisting of two 12,000-gallon USTs containing unleaded gasoline and diesel fuel. A review of facility related documents on OCULUS show no reports of discharges or violations. The most recent inspection report in 2018 stated the facility was in compliance. Based on the available information this facility is rated as **Medium** risk for potential contamination; however, due to the distance from the project area and current nature of operations, this facility is not likely to warrant contamination involvement with the proposed project.

Potential Contamination Site 24 – B Line Carriers Inc. Spill

DEP Facility ID: 9808779

The B Line Carriers Inc. Spill site is located on I-75 at mile-marker 250 on the shoulder of the southbound lane. The incident occurred in October 2007, where an overturned oil tanker discharged 9,000 gallons of truck gasoline and diesel fuel. Cleanup was required by the FDEP and a “No Further Action” notice was issued in August 2009. According to OCULUS, soil and groundwater contamination were present at the incident site. Due to the known contamination and location within the project area, this site is rated as **High** risk for potential contamination.

The B Line Carriers Inc. Spill is located directly adjacent to SMF-31 and approximately 700 feet north of SMF-30.

Potential Contamination Site 25 – RaceTrac Petroleum #2489

DEP Facility ID: 9805485

The RaceTrac Petroleum #2489 facility is located at 10032 Gibsonton Drive. The facility is a currently operating petroleum retail station consisting of three 20,000-gallon USTs containing unleaded gasoline and diesel fuel. The facility has received several major and minor violations regarding operator certification requirements, seeping/leaking lines, and incidents not properly reported and/or investigated. Based on the available information regarding the facility it is rated as **Medium** risk for potential contamination; however, due to the distance from the facility to the project area and current nature of operations, this site is not likely to warrant contamination involvement with the proposed project.

Potential Contamination Site 26 – Land & Sea, LLC (F.K.A. Auto Body Shop)

DEP Facility ID: N/A

A small auto body shop previously existed at 9006 Gibsonton Drive west of I-75 across the street from the Wal-Mart Supercenter. Currently, the site is utilized as a boat and truck retail shop with a storage facility advertised on the main building structure. This property is not listed as contaminated on any of the contamination databases, however; signs of potential contamination were observed during field reviews conducted in 2008 such as dilapidated vehicles, tires, and other auto parts. Dilapidated vehicles, used tires, and miscellaneous scrap metal were seen near the rear of the facility during the field review conducted in October 2019. Though this site is outside of the project limits for the mainline widening, some alternatives currently being evaluated for the interchange may require impacts to this site. Based on the information available and field visits, this site is rated **Low** for potential contamination.

Potential Contamination Site 27 – Circle K #2707642

DEP Facility ID: 9815256

The Circle K #2707642 facility is located at 9218 Gibsonton Drive. Currently, the site is an operating retail gasoline station with two 20,000-gallon underground storage tanks installed in 2016. Previously, several single family homes and/or mobile homes existed at the site before construction began in 2016. There are no records in the vicinity from before the facility was constructed. The facility has had only two annual inspections, one resulting in a minor violation regarding significantly worn tank hoses. As of March 2019, the facility is in compliance. Based on the available records at the facility and its current operation, this site is rated as **Medium** risk for potential contamination; however, due to the distance from the facility to the project area and current nature of operations, this facility is not likely to warrant contamination involvement with the proposed project.

Potential Contamination Site 28 – North Manatee, LLC

DEP Facility ID: N/A

The North Manatee, LLC property is located west of I-75 between the Moccasin Wallow Road exit and the Buckeye Road overpass bridge. This property consists of agricultural land but is slated for development. No reported contamination exists on this property. Based on past land use practices, the potential use of herbicides and insecticides on this property could have caused soil or groundwater contamination. The proposed project involves widening within the existing right-of-way of the interstate. During the field visit conducted in October 2019, it was determined this site has not experienced major changes in land use practices. Therefore, based on the information provided and the field visits, this site is rated **No** for potential contamination.

Potential Contamination Site 29 – HBT of Eagle Point, LLC

DEP Facility ID: N/A

The HBT of Eagle Point, LLC property is located east of I-75 between the Moccasin Wallow Road exit and the Buckeye Road overpass bridge. This property consists of agricultural land but is slated for development. No reported contamination exists on this property. Based on past land use practices, the potential use of herbicides and insecticides on this property could have caused soil or groundwater contamination. The proposed project involves widening within the existing right-of-way of the interstate. During the field visit conducted in October 2019, it was determined this site has not experienced major changes in land use practices. One preferred pond site (SMF-2B) is within this property. Therefore, based on the information provided and the field visits, this site is rated **Low** for potential contamination.

Potential Contamination Site 30 – Cargor Partners VI – Buckeye 928 LC

DEP Facility ID: N/A

The Cargor Partners VI property is located north of Buckeye Road and east of I-75. This property consists of agricultural land but is slated for development. No reported contamination exists on this property. Based on past land use practices, the potential use of herbicides and insecticides on this property could have caused soil or groundwater contamination. The proposed project involves widening within the existing right-of-way of the interstate. During the field visit conducted in October 2019, it was determined this site has not experienced major changes in land use practices. Therefore, based on the information provided and the field visits, this site is rated **No** for potential contamination.

Potential Contamination Site 31 – Suburban Land Reserve, Inc.

DEP Facility ID: N/A

The Suburban Land Reserve, Inc. property is located west of I-75 south of the Lightfoot Road overpass bridge. This property consists of agricultural land. No reported contamination exists on this property. Based on past land use practices, the potential use of herbicides and insecticides on this property could have caused soil or groundwater contamination. The proposed project involves widening within the existing right-of-way of the interstate. During the field visit conducted in October 2019, it was determined this site has not experienced major changes in land use practices. Three preferred pond sites are within the property (SMF-7A, FPC-7A, and SMF-8A). Therefore, based on the information provided and the field visits, this site is rated **Low** for potential contamination.

Potential Contamination Site 32 – Farmland Reserve, Inc.

DEP Facility ID: N/A

The Farmland Reserve, Inc. property is located both east and west of I-75 north of the interstate rest areas. This property consists of agricultural land. No reported contamination exists on this property. Based on past land use practices, the potential use of herbicides and insecticides on this property could have caused soil or groundwater contamination. The proposed project involves widening within the existing right-of-way of the interstate. During the field visit conducted in October 2019, it was determined this site has not experienced major changes in land use practices. Therefore, based on the information provided and the field visits, this site is rated **No** for potential contamination.

Potential Contamination Site 33 – Cypress Creek Land Corp.

DEP Facility ID: N/A

The Cypress Creek Land Corp. property is located east of I-75 north of the 19th Avenue NE bridge overpass. This property consists of land cleared for development with construction occurring in the north east portion of the property. No reported contamination exists on this property. Based on past

land use practices, the potential use of herbicides and insecticides on this property could have caused soil or groundwater contamination. The proposed project involves widening within the existing right-of-way of the interstate. Therefore, based on the information provided and the field visits, this site is rated **No** for potential contamination.

Potential Contamination Site 34 – Hillsborough County

DEP Facility ID: N/A

The Hillsborough County property is located west of I-75 north of the 19th Avenue NE bridge overpass. This property consists of agricultural land but is slated for mixed residential and commercial use in the future. No reported contamination exists on this property. Based on past land use practices, the potential use of herbicides and insecticides on this property could have caused soil or groundwater contamination. The proposed project involves widening within the existing right-of-way of the interstate. During the field visit conducted in October 2019, it was determined this site has not experienced major changes in land use practices. There are two preferred pond sites (SMF-21A and SMF-22A) located within the property. Based on the information provided and the field visits, this site is rated **No** for potential contamination.

Potential Contamination Site 35 – NNP Southland II, Inc.

DEP Facility ID: N/A

The NNP Southland II, Inc. property is located west of I-75 north of the 19th Avenue NE bridge overpass. This property consists of agricultural land but is slated for mixed residential and commercial use in the future. No reported contamination exists on this property. Based on past land use practices, the potential use of herbicides and insecticides on this property could have caused soil or groundwater contamination. The proposed project involves widening within the existing right-of-way of the interstate. During the field visit conducted in October 2019, it was determined this site has not experienced major changes in land use practices. Therefore, based on the information provided and the field visits, this site is rated **No** for potential contamination.

Potential Contamination Site 36 – Phosphoric Acid Sludge

DEP Facility ID: N/A

The spill is located approximately 0.03 miles from the interstate on Big Bend Road, though the exact location is not known. In 1987, an unknown source discharged approximately 20 pounds of phosphoric acid sludge between I-75 and Simmons Loop on Big Bend Road. To date, no known action has been taken and the source of the acid is unknown. No further information is available on this spill.

Improvements at this location are only expected on I-75, as interchange improvements to the Big Bend Road are not included in this study. Based on the available information and nature of the project, this site is rated **No** for potential contamination.

Table 4-1 Summary of Potentially Contaminated Sites Located along the I-75 Corridor

Site ID	Site Name	Site Address	Approximate Distance ¹	Storage Tanks	Potential Contaminants	Risk Rating
1	McKenzie Tank Lines Spill	Moccasin Wallow Rd entrance ramp to I-75 SB	Within ROW	No	Petroleum	Low
2	Manatee County-Artisan Lakes Master Pump Station	9760 Gillet Road	800'	Yes	Petroleum	Low
3	Pursley Inc.	6750 Moccasin Wallow Road	900'	No	Petroleum	Low
4	Nicholson Transportation Truck Spill	Interstate 75 MM 232	Within ROW	No	Petroleum	High
5	J H Williams Tanker Spill	Interstate 75 at Lightfoot Road Overpass	Within ROW	No	Petroleum	High
6	Gulf Shore Excavating Spill	Interstate 75 at MM 235.5	Within ROW	No	Petroleum	High
7	P and J O'Neill Trucking Inc.	920 33 rd Street SE	At ROW Line	No	Petroleum	Low
8	RaceTrac Petroleum #631	3105 College Avenue W	1,500'	Yes	Petroleum	Medium
9	Hillsborough County Sherriff's Office – District 4	508 33rd Street SE	800'	Yes	Petroleum	Low
10	South County Potable Re-Pump Station	230 TECO Road	At ROW Line	Yes	Petroleum	Low
11	TECO South Hillsborough Operations Center	272 TECO Road	At ROW Line	Yes	Petroleum	Low
12	South County Regional Wastewater Treatment Plant (WWTP)	520 TECO Road	At ROW Line	Yes	Petroleum, wastewater	Medium
13	Sun City Shell (F.K.A. Chevron Station #53513)	711 Cypress Village Boulevard	1,100'	Yes	Petroleum	Medium
14	MacAsphalt Diesel Spill	I-75 SB South of Big Bend Road	Within ROW	No	Petroleum	High
15	Custom Window Systems Inc. Spill	I-75 Median at Big Bend Road	Within ROW	No	Petroleum, engine oil	Low
16	Hillsborough County Fleet Management #3	8850 Old Big Bend Road	200'	Yes	Petroleum	Medium
17	Hillsborough County Public Works – South Service Unit	8718 Old Big Bend Road	500'	No	Petroleum	Medium
18	Hillsborough County East Bay Senior High School and Hillsborough County School Board – Eisenhower	7710 & 7620 Old Big Bend Road	1,200'	Yes	Petroleum	Low

Site ID	Site Name	Site Address	Approximate Distance ¹	Storage Tanks	Potential Contaminants	Risk Rating
19	Moretrench Environmental Services, Inc.	11001 Fern Hill Drive	800'	Yes	Petroleum	Low
20	Ring Power Corporation	10421 Fern Hill Drive	At ROW Line	Yes	Petroleum, used/new engine oil/hydraulic oil	Medium
21	Wal-Mart Supercenter #5300	9205 Gibsonton Drive	1,500'		Petroleum, hydraulic oil	Low
22	Murphy USA	9023 Gibsonton Drive	1,700'	Yes		Medium
23	Gibsonton Mobil	10039 Gibsonton Drive	1,000'	Yes	Petroleum	Medium
24	B-Line Carriers Inc. Spill	I-75 SB MM 250	Within ROW	No	Petroleum	High
25	RaceTrac Petroleum #2489	10032 Gibsonton Drive	1,300'	Yes	Petroleum	Medium
26	Land & Sea, LLC (F.K.A. Auto Body Shop)	9006 Gibsonton Drive	1,750'	No	Engine oil/hydraulic oil	Low
27	Circle K #2707642	9218 Gibsonton Drive	1,000'	Yes	Petroleum	Medium
28	North Manatee, LLC	West of I-75 between Moccasin Wallow Road and the Buckeye Road overpass	At ROW Line	No	Pesticides, insecticides	No
29	HBT of Eagle Point, LLC	East of I-75 between Moccasin Wallow Road and the Buckeye Road overpass	At ROW Line	No	Pesticides, insecticides	Low
30	Cargor Partners VI – Buckeye 928 LC	East of I-75, north of Buckeye Road	At ROW Line	No	Pesticides, insecticides	No
31	Suburban Land Reserve, Inc.	West of I-75, south of the Lightfoot Road Overpass	At ROW Line	No	Pesticides, insecticides	Low
32	Farmland Reserve, Inc.	East and west of I-75, north of the interstate rest areas	At ROW Line	No	Pesticides, insecticides	No
33	Cypress Creek Land Corp.	East of I-75, north of the 19th Avenue NE bridge	At ROW Line	No	Pesticides, insecticides	No
34	Hillsborough County	West of I-75, north of the 19th Avenue NE bridge	At ROW Line	No	Pesticides, insecticides	No
35	NNP Southland II, Inc.	West of I-75 north of the 19th Avenue NE bridge	At ROW Line	No	Pesticides, insecticides	No
36	Phosphoric Acid Sludge	Big Bend Road between I-75 and Simmons Loop	~150'	No	Phosphoric acid	No

¹Approximate distance from existing right of way or recommended pond site (whichever is nearer)

MM=Mile Marker

ROW=Right-of-way

4.2 POTENTIAL IMPACTS TO SMF AND FPC SITES

Preferred stormwater management facility (SMF) and floodplain compensation (FPC) sites have been screened for potential contamination involvement. This section provides a determination for potential contamination involvement in each SMF or FPC site based on the recommended build alternative. The potential risk for each pond site was determined by a number of factors including the proximity to potential contamination sites, the risk rating for each contamination site, and field review observations.

During the October 2019 field review, preferred SMF and FPC sites were evaluated for potential contamination involvement. Reviews were conducted from FDOT right-of-way and in-situ on property where feasible. Several preferred sites are adjacent to or within the vicinity of contamination sites and therefore have the risk for potential contamination involvement. There were a total of 45 preferred SMF and FPC sites evaluated. Based on a desktop review of the potential contamination sites identified in this report and the available information on the properties evaluated, 23 of the sites were identified to have No risk for potential contamination involvement, 17 sites identified to have Low potential, four sites identified to have Medium potential, and one site identified to have High potential for contamination involvement. Risk ratings for each preferred site are shown in **Table 4-2**.

Medium and High Risk Preferred SMF and FPC Sites

Out of the 16 preferred SMF and FPC sites that may have the potential for contamination involvement, four SMF and FPC sites are rated as Medium risk (SMF-9A, SMF-10A&11B, SMF-25, and SMF-30) and one site is rated as High risk (SMF-31). The Medium and High risk SMF and FPC sites are discussed below:

SMF-9A is 0.6 acres and located east of I-75 south of the Lightfoot Road overpass. The preferred pond site is adjacent to Potential Contamination Site 5 (High risk) and Potential Contamination Site 31 (Low risk). Contaminants from the tanker spill were found in the soil and groundwater near the proposed SMF-9A location. The preferred pond is approximately 500 feet east of Site 31. Due to the close proximity to known Potential Contamination Sites, preferred pond SMF-9A is rated as **Medium** risk for potential contamination.

SMF-10A&11B is 3.1 acres and located east of I-75 and just south of the Little Manatee River. The preferred pond site is within 500 feet of Potential Contamination Site 6 (High risk). Potential contaminants may have affected soil and groundwater in areas adjacent to the site. Due to the close proximity to a known Potential Contamination Site, preferred pond site SMF-10A&11B is rated as **Medium** risk for potential contamination.

SMF-25 consists of four different locations in the quadrants (in-fields) of the I-75/Big Bend Road interchange. The northwest quadrant location is 5.1 acres, the northeast quadrant location is 4.3 acres, the southwest quadrant location is 4.7 acres, and the southeast quadrant location is 4.0 acres, amounting to an area of 18.1 acres. SMF-25 is adjacent to Potential Contamination Sites 15 (Medium

risk), 16 (Medium risk), 17 (Medium risk), 18 (Low risk), and 36 (No risk). Contaminants from the spill at Site 15 may have leached through the roadway and could potentially be contained in soils of the surrounding areas adjacent to SMF-25. Due to the proximity to the known Potential Contamination Sites listed above, preferred pond site SMF-25 is rated as **Medium** risk for potential contamination.

SMF-30 consists of two locations in the southern quadrants of the I-75/Gibson Drive interchange. The southeast quadrant location is 1.8 acres, the southwest quadrant is 2.0 acres, and both are adjacent to Potential Contamination Sites 20 (Medium risk) and Site 24 (High risk). Contaminants from the overturned diesel tanker at Site 24 have been found in the soil and groundwater in the surrounding areas adjacent to SMF-30. Due to the close proximity to the Potential Contamination Sites listed above, preferred pond site SMF-30 is rated as **Medium** risk for potential contamination.

SMF-31 consists of two locations in the northern quadrants of the I-75/Gibson Drive interchange. The northeast quadrant location is 1.3 acres, the northwest quadrant location is 1.5 acres, and both are adjacent to Potential Contamination Site 24 (High risk). Contaminants from the overturned diesel tanker at Site 24 have been found in the soil and groundwater in the surrounding areas adjacent to the proposed SMF-31(1) location. Due to the close proximity to the known contamination at Site 24, preferred pond site SMF-31(1) is rated as **High** risk for potential contamination.

Draft

Table 4-2 Pond Site Risk Ratings

Preferred SMF or FPC	Risk Rating	Potential Contamination Sites within 1,000 feet	Preferred SMF or FPC	Risk Rating	Potential Contamination Sites within 1,000 feet
FPC-1C	No	--	SMF-22A	Low	Site 33 – No
SMF-1C	No	--			Site 34 – Low
SMF-2B	Low	Site 29 – Low	Site 35 – No	SMF-23A&24A	No
FPC-3A	Low	Site 4 – High	--		
SMF-3A	Low	Site 4 – High	FPC-24A	No	--
SMF-4A	No	--	SMF-25	Medium	Site 15 – Medium
FPC-5A&6A	No	--			Site 16 – Medium
SMF-5A&6A	No	--			Site 17 – Medium
FPC-7A	Low	Site 31 – Low			Site 18 – Low
SMF-7A	Low	Site 31 – Low			Site 36 – No
SMF-8A	Low	Site 31 – Low	FPC-26B	No	--
SMF-9A	Medium	Site 5 – High	SMF-26B	No	--
		Site 31 – Low	SMF-27A&28A	No	--
SMF-10A&11B	Medium	Site 6 – High			
SMF-12	No	--	FPC-28A	No	--
SMF-13A	No	Site 32 – No	FPC-29B	Low	Site 19 – Low
FPC-14B&15B	No	Site 32 – No			Site 20 – Medium
SMF-14B&15B	No	Site 32 – No	SMF-29B	Low	Site 19 – Low
SMF-16A	No	Site 7 – Low	Site 20 – Medium	FPC-30A	Low
FPC-17B	Low	Site 7 – Low	Site 20 – Medium		
SMF-17	Low	Site 7 – Low	Site 21 – Low	SMF-30	Medium
		Site 9 – Low	Site 20 – Medium		
		Site 10 – Low	Site 24 – High		
SMF-18	Low	Site 10 – Low	SMF-31	High	Site 20 – Medium
FPC-18A	No	--			Site 24 – High
FPC-19B	Low	Site 12 – Medium	SMF-32-33A	No	--
SMF-19B	Low	Site 12 – Medium	SMF-34B	No	--
SMF-20A	Low	Site 12 – Medium	FPC-34A&35A	No	--
		Site 33 – No	SMF-35A	No	--
		Site 35 – No	SMF-36A	No	--
SMF-21A	Low	Site 33 – No			
		Site 34 – Low			
		Site 35 – No			

Out of 45 preferred pond sites: there are 23 ponds with No potential, 17 ponds with Low potential, four ponds with Medium potential, and one pond with High potential for contamination involvement.

SECTION 5 SUMMARY AND CONCLUSIONS

All corridor properties within a half mile radius from the centerlines of both directional lanes of I-75 were evaluated to the extent necessary for potential contamination sources within or near the project area (**Appendix F**). Thirty-six (36) sites were considered to have potential for contamination. Five (5) sites were rated as High risk, 10 sites were rated as Medium risk, 14 sites were rated as Low risk, and seven sites were rated as No risk. Seven sites; Nicholson Transportation Truck Spill (site 4), J H Williams Tanker Spill (site 5), Gulf Shore Excavating Spill (site 6), MacAsphalt Diesel Spill (site 14), Custom Window Systems Inc. Spill (site 15), and B Line Carriers Inc. Spill (Site 24) have/or have had known contamination within FDOT right-of-way. A list of these locations is included in **Table 4-1**. Four preferred stormwater management facilities and/or floodplain compensation sites are rated as Medium potential for contamination (SMF-9A, SMF-10A&11B, SMF-25, and SMF-30) and one is rated as High potential for contamination (SMF-31) due to the close proximity to known potential contamination sites. Additional information is included in **Section 4.2** and **Table 4-2**.

Based on the conclusions of the study and the risk rankings noted above, the following recommendations are made for this project:

5. For the sites rated “No” for potential contamination, no further action is recommended. These sites have been evaluated and determined not to have any potential environmental risk to the study area at this time.
6. For sites rated “Low” for potential contamination, no further action is required at this time. These sites/facilities have potential to impact the study area, but based on select variables have been determined to have low risk to the corridor at this time. Variables that may change the risk rating include a facility’s non-compliance to environmental regulations, new discharges to the soil or groundwater, and modifications to current permits. Should any of these variables change, additional assessment of the facilities should be conducted.
7. For those locations with a risk rating of “Medium” or “High”, including preferred SMF and/or FPC sites, a Level II field screening should be conducted. These sites have been determined to have potential contaminants, which may impact the I-75 corridor. A soil and groundwater sampling plan should be developed for each site. The sampling plan should provide sufficient detail as to the number of soil and groundwater samples to be obtained and the specific analytical test to be performed. A site location sketch for each facility showing all proposed boring locations and groundwater monitoring wells should be prepared.
8. Additional information may become available or site-specific conditions may change from the time this report was prepared and should be considered prior to acquiring right-of-way and/or proceeding with roadway construction.

SECTION 6 REFERENCES

- Doolittle, James A. et al., USDA Soil Conservation Service in cooperation with University of Florida IFAS, Agricultural Experiment Stations and Soil Science Department. *Soil Survey of Hillsborough County, Florida*. May 1989.
- Florida Department of Environmental Protection, Division of Waste Management. OCULUS Document Management System. <http://dwmedms.dep.state.fl.us/>, Accessed May 2019.
- Florida Department of Environmental Protection, Bureau of Petroleum Storage Systems (2010). *Tank Facility – Regulated Sites and Tank Information database*. <http://www.dep.state.fl.us/waste/categories/pcp/default.htm>, Accessed May 2019.
- Florida Department of Transportation, State Topographic Bureau Thematic Mapping Section. *Florida Land Use, Cover and Forms Classification System*, Procedure No. 550-010-001-A, State Topographic Bureau Thematic Mapping Section, Tallahassee, FL. 1999.
- Florida Department of Transportation. *PD&E Manual Part 2 Chapter 20*. July 2020. <http://www.dot.state.fl.us/EMO/pubs/pdeman/pdeman1.shtm>
- Hillsborough County Planning Commission. *Future Land Use Map*. June 2, 2019. <http://www.planhillsborough.org/plan2040/>
- Hyde, Adam G. et al., USDA Soil Conservation Service in cooperation with University of Florida IFAS, Agricultural Experiment Stations and Soil Science Department. *Soil Survey of Manatee County, Florida*. April 1983.
- Manatee County Building and Development services Department. *Future Land Use Map*. September 2019. https://www.mymanatee.org/departments/building_development_services/planning_development/comprehensive_planning/comprehensive_plan
- United States Geological Survey, *Ground Water Atlas of the United States*. http://pubs.usgs.gov/ha/ha730/ch_g/index.html, Accessed May 2019.
- University of West Florida GIS Department. *USGS Quadrangle 1:24,000 Albers No Collars, Indiantown SE Quad*. <http://uwf.edu/gis/gisdata/>, Accessed May 2019.

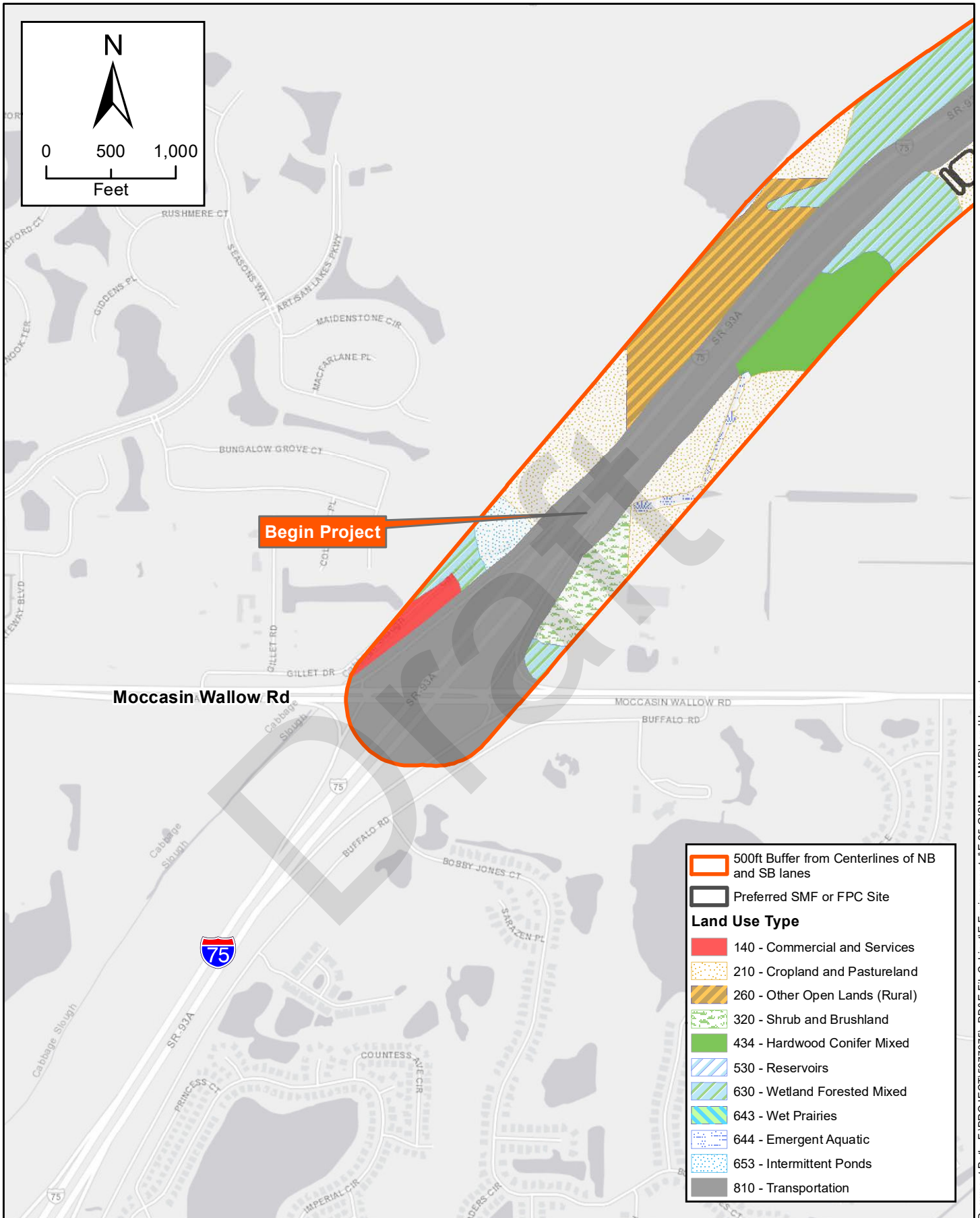
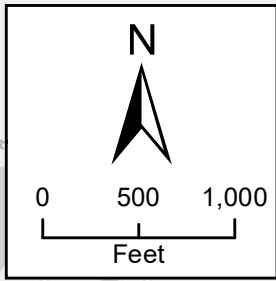
APPENDICES

- Appendix A Existing Land Use Map
- Appendix B USGS Map
- Appendix C NRCS Soils Map
- Appendix D Historic Aerials
- Appendix E EDR Database Report
- Appendix F Potential Contamination Sites Map
- Appendix G Photographs of Potential Contamination Sites
- Appendix H OCULUS Database Site Information (via CD)

Draft

APPENDIX A Existing Land Use Map

Draft



Begin Project

Moccasin Wallow Rd

	500ft Buffer from Centerlines of NB and SB lanes
	Preferred SMF or FPC Site
Land Use Type	
	140 - Commercial and Services
	210 - Cropland and Pastureland
	260 - Other Open Lands (Rural)
	320 - Shrub and Brushland
	434 - Hardwood Conifer Mixed
	530 - Reservoirs
	630 - Wetland Forested Mixed
	643 - Wet Prairies
	644 - Emergent Aquatic
	653 - Intermittent Ponds
	810 - Transportation

Document Path: F:\PROJECT\6077075\PD&E File Cabinet\Environmental\25-GIS\Maps\MXD\LandUse.mxd

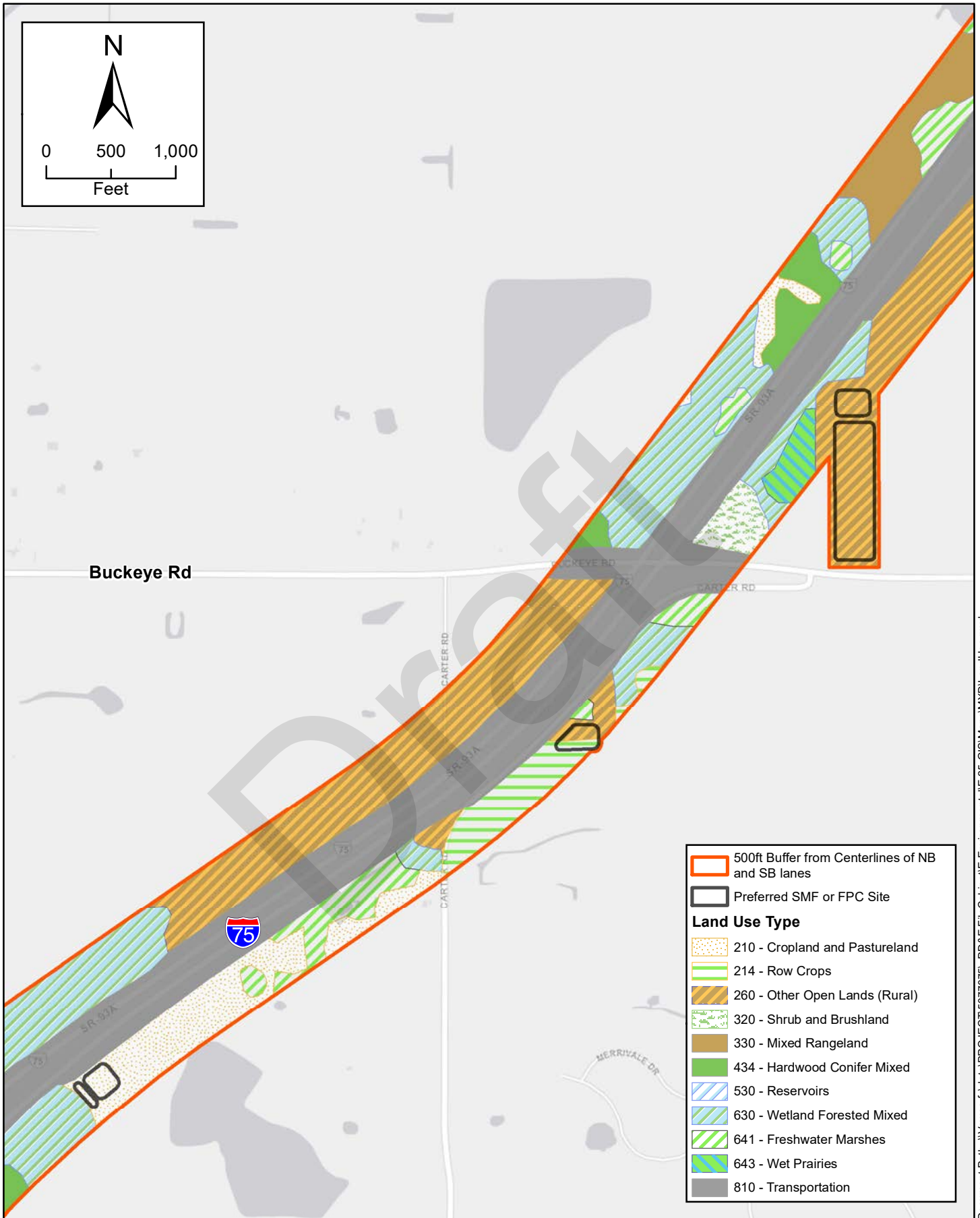
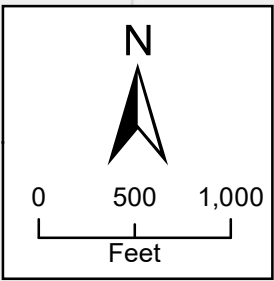


I-75 (SR 93A) PD&E Study
Moccasin Wallow Road
to south of US 301
 FPID: 419235-2
 Manatee and Hillsborough Counties

FLUCCS and Existing Land Use Map


Appendix A
 Sheet 1 of 15

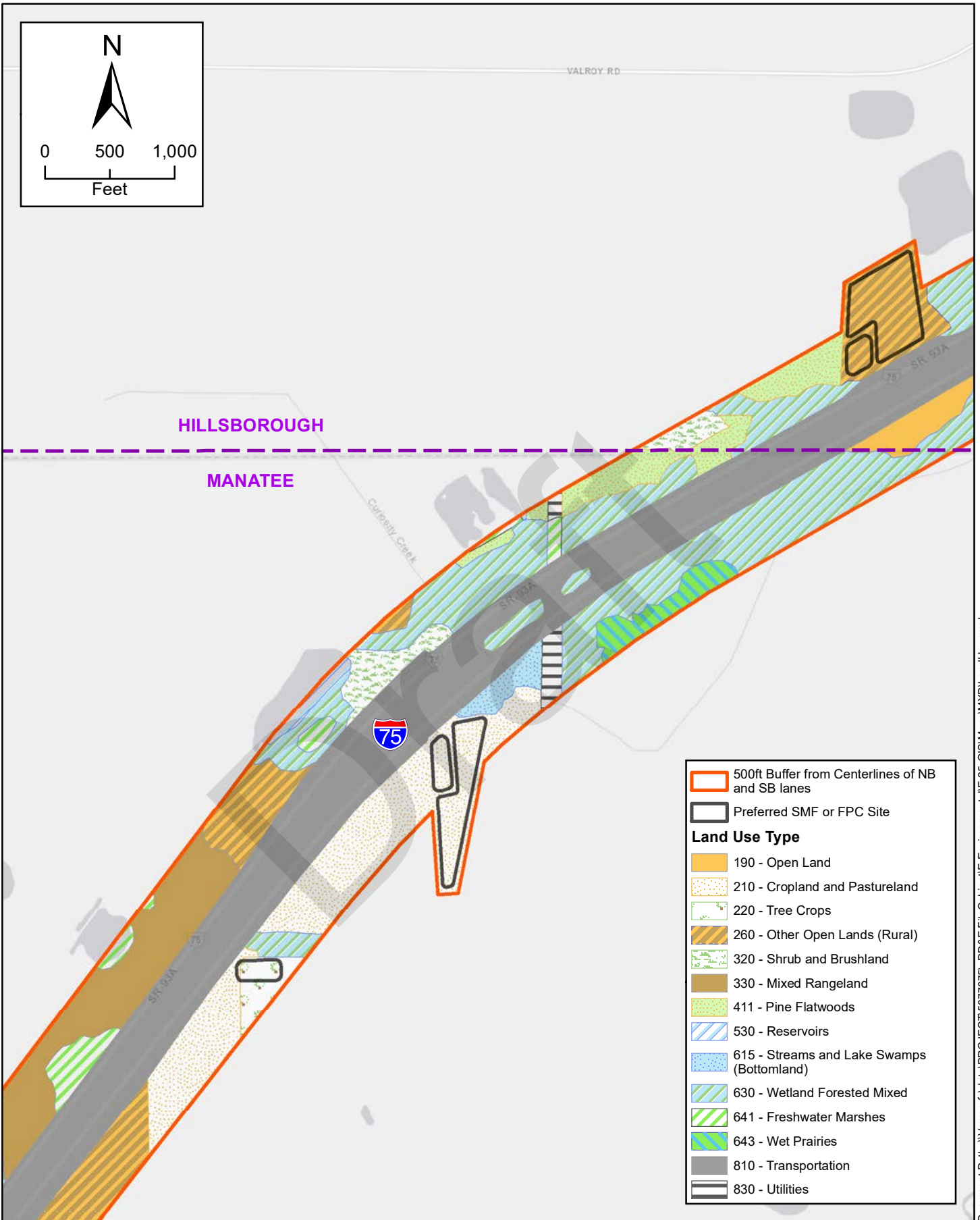
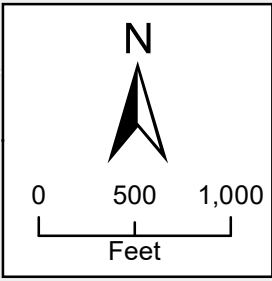
Source: SWFWMD



	500ft Buffer from Centerlines of NB and SB lanes
	Preferred SMF or FPC Site
Land Use Type	
	210 - Cropland and Pastureland
	214 - Row Crops
	260 - Other Open Lands (Rural)
	320 - Shrub and Brushland
	330 - Mixed Rangeland
	434 - Hardwood Conifer Mixed
	530 - Reservoirs
	630 - Wetland Forested Mixed
	641 - Freshwater Marshes
	643 - Wet Prairies
	810 - Transportation

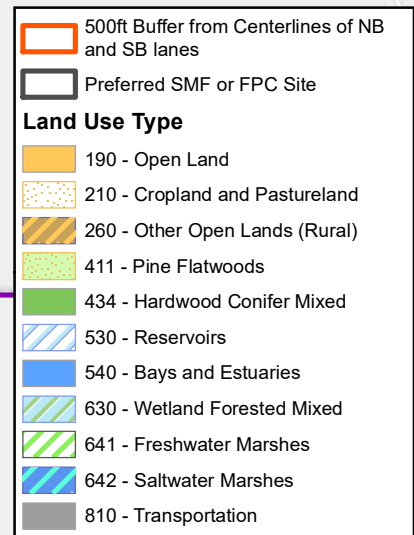
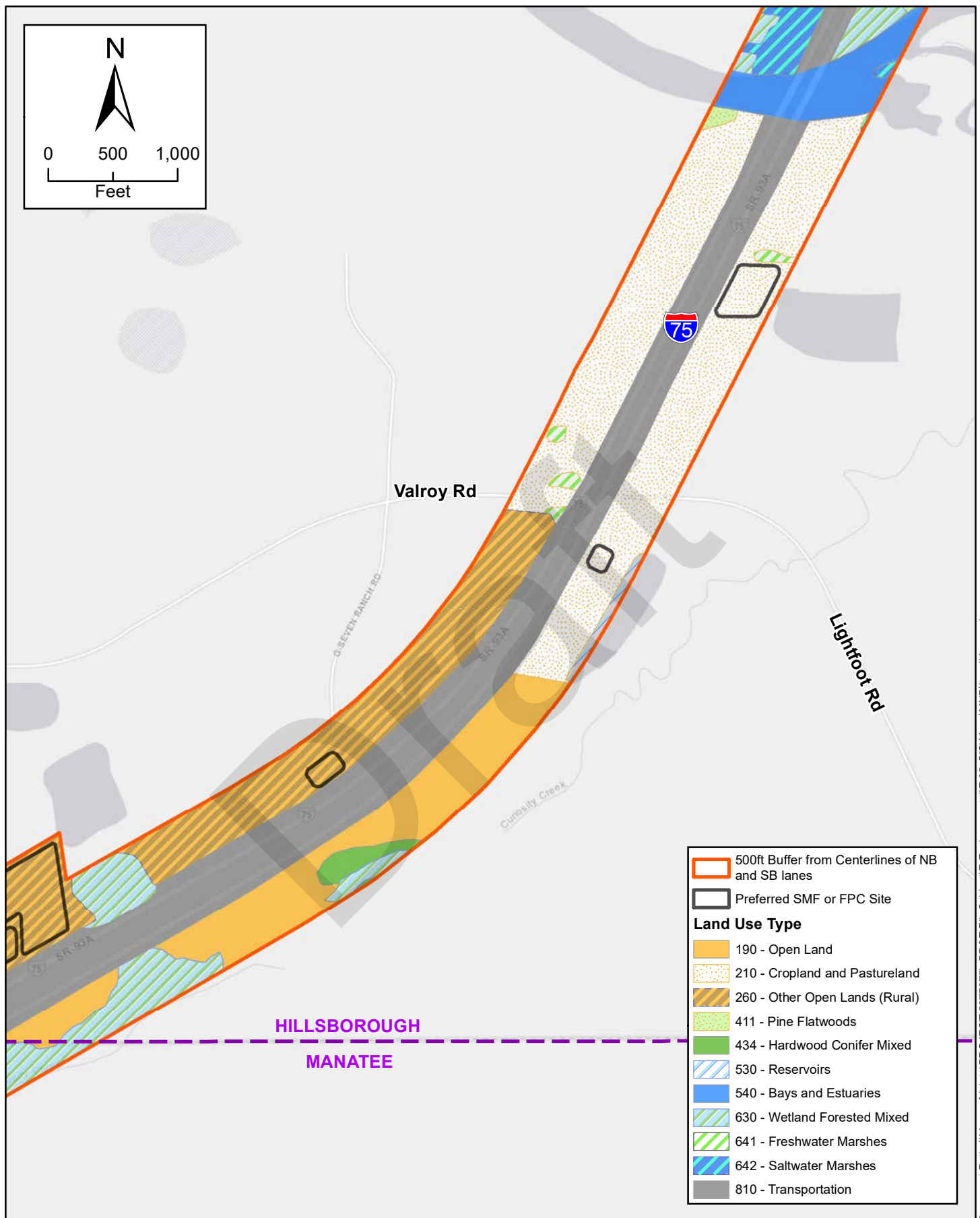
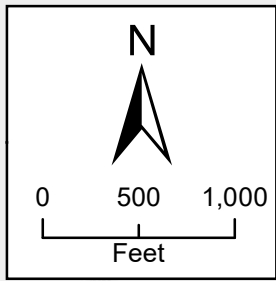
Document Path: \\svswes-fs\data\PROJECT\5077075_PD&E File\Cabinet\Environmental\25-GIS\Maps\MXD\LandUse.mxd

	<p>I-75 (SR 93A) PD&E Study <i>Moccasin Wallow Road to south of US 301</i> FPID: 419235-2 Manatee and Hillsborough Counties</p>	<p>FLUCCS and Existing Land Use Map Source: SWFMWD</p>	<p>Appendix A Sheet 2 of 15</p>
---	---	--	---



	500ft Buffer from Centerlines of NB and SB lanes
	Preferred SMF or FPC Site
Land Use Type	
	190 - Open Land
	210 - Cropland and Pastureland
	220 - Tree Crops
	260 - Other Open Lands (Rural)
	320 - Shrub and Brushland
	330 - Mixed Rangeland
	411 - Pine Flatwoods
	530 - Reservoirs
	615 - Streams and Lake Swamps (Bottomland)
	630 - Wetland Forested Mixed
	641 - Freshwater Marshes
	643 - Wet Prairies
	810 - Transportation
	830 - Utilities

Document Path: \\swes-fs\data\PROJECT\5077075_PD&E\FileCabinet\Environmental\E-25-GIS\Maps\MXD\LandUse.mxd

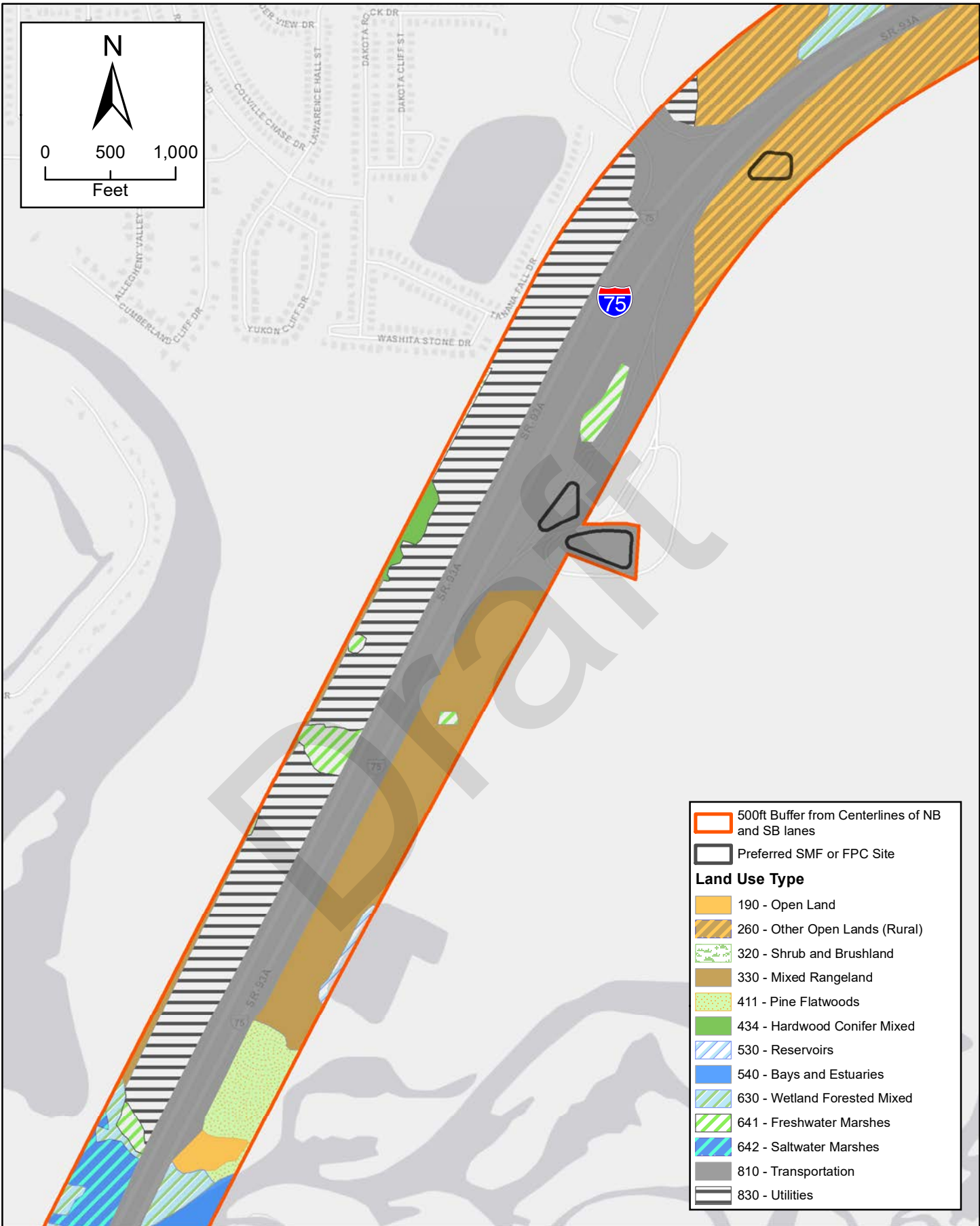


I-75 (SR 93A) PD&E Study
Moccasin Wallow Road to south of US 301
 FPID: 419235-2
 Manatee and Hillsborough Counties

FLUCCS and Existing Land Use Map

Source: SWFMWD

Appendix A
 Sheet 4 of 15



Document Path: \\svswes-fs\data\PROJECT\5077075_PD&E File\Cabinet\Environmental\25-GIS\Maps\MXD\LandUse.mxd

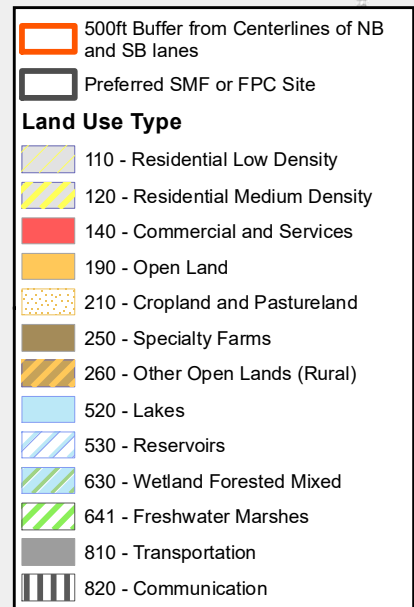
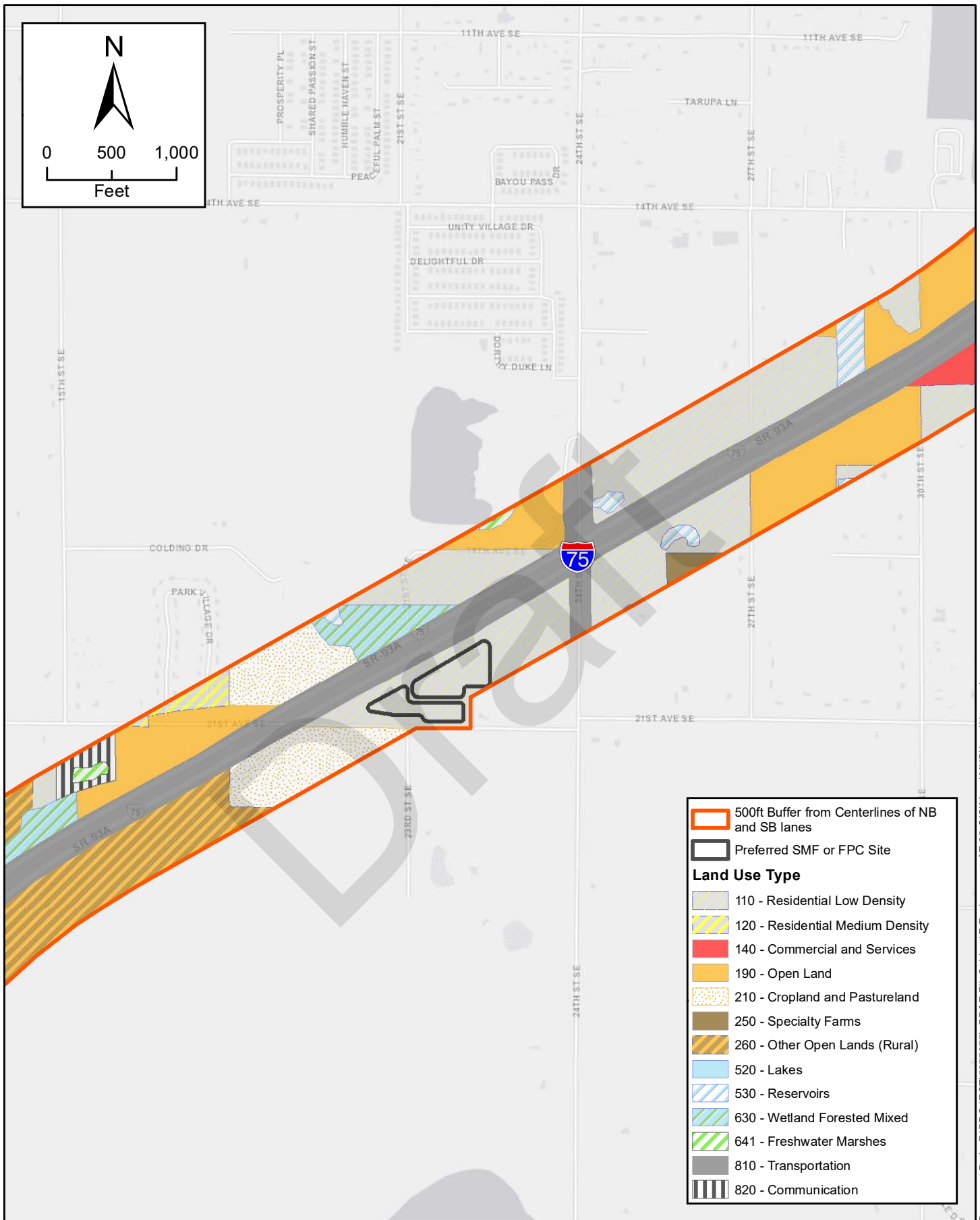
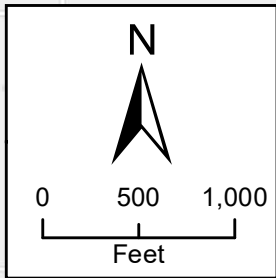
	500ft Buffer from Centerlines of NB and SB lanes
	Preferred SMF or FPC Site
Land Use Type	
	190 - Open Land
	260 - Other Open Lands (Rural)
	320 - Shrub and Brushland
	330 - Mixed Rangeland
	411 - Pine Flatwoods
	434 - Hardwood Conifer Mixed
	530 - Reservoirs
	540 - Bays and Estuaries
	630 - Wetland Forested Mixed
	641 - Freshwater Marshes
	642 - Saltwater Marshes
	810 - Transportation
	830 - Utilities



I-75 (SR 93A) PD&E Study
Moccasin Wallow Road to south of US 301
 FPID: 419235-2
 Manatee and Hillsborough Counties

FLUCCS and Existing Land Use Map
 Source: SWFMWD

Appendix A
 Sheet 5 of 15

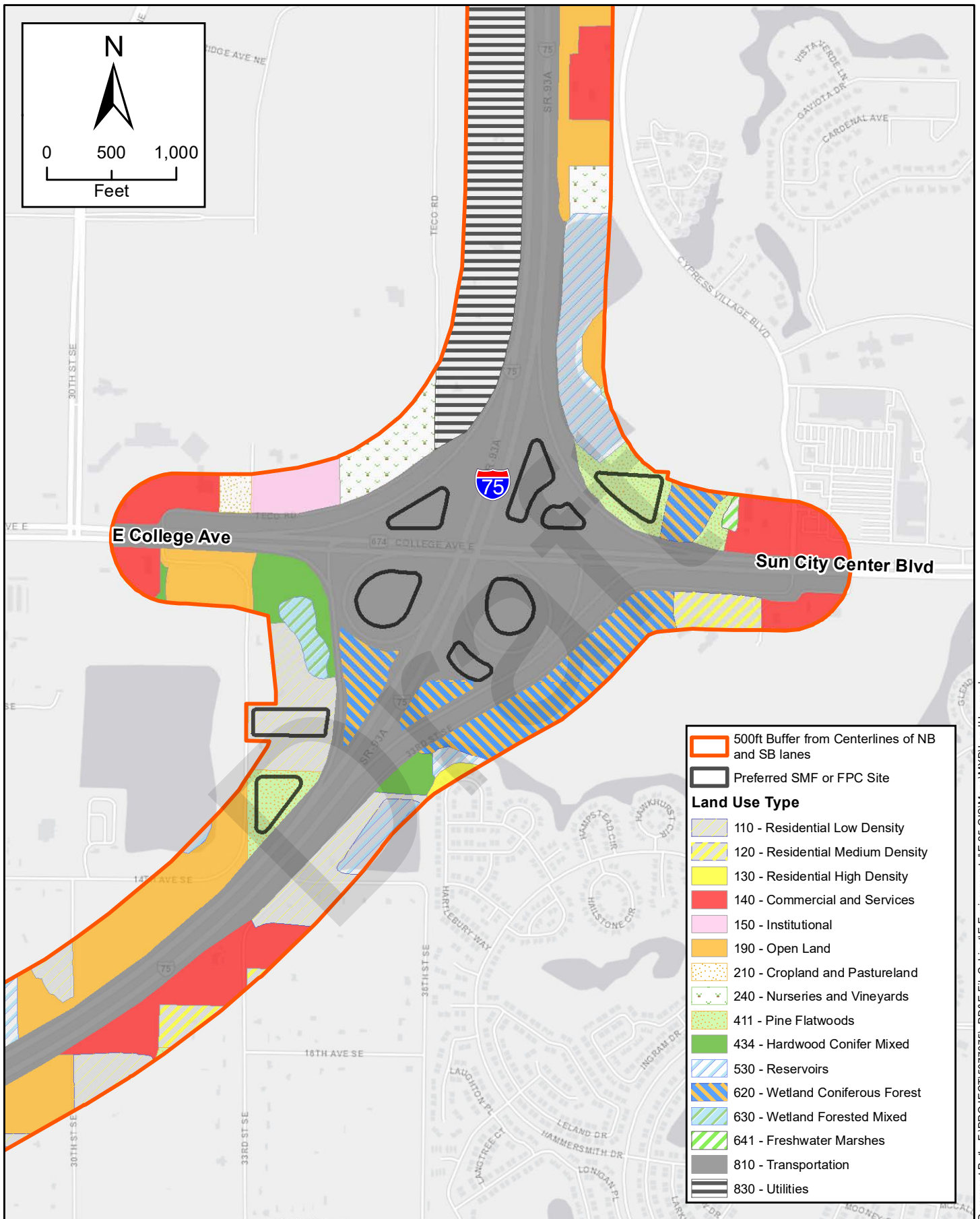
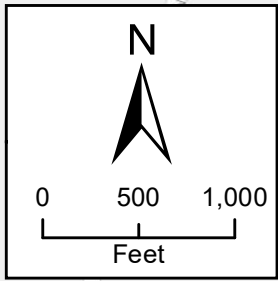


I-75 (SR 93A) PD&E Study
Moccasin Wallow Road to south of US 301
 FPID: 419235-2
 Manatee and Hillsborough Counties

FLUCCS and Existing Land Use Map

Source: SWFWMD

Appendix A
 Sheet 6 of 15



	500ft Buffer from Centerlines of NB and SB lanes
	Preferred SMF or FPC Site
Land Use Type	
	110 - Residential Low Density
	120 - Residential Medium Density
	130 - Residential High Density
	140 - Commercial and Services
	150 - Institutional
	190 - Open Land
	210 - Cropland and Pastureland
	240 - Nurseries and Vineyards
	411 - Pine Flatwoods
	434 - Hardwood Conifer Mixed
	530 - Reservoirs
	620 - Wetland Coniferous Forest
	630 - Wetland Forested Mixed
	641 - Freshwater Marshes
	810 - Transportation
	830 - Utilities

Document Path: F:\PROJECT\6077075\PD&E File\Cabinet\E-Environmental\I-75-GIS\Maps\MXD\Land Use.mxd

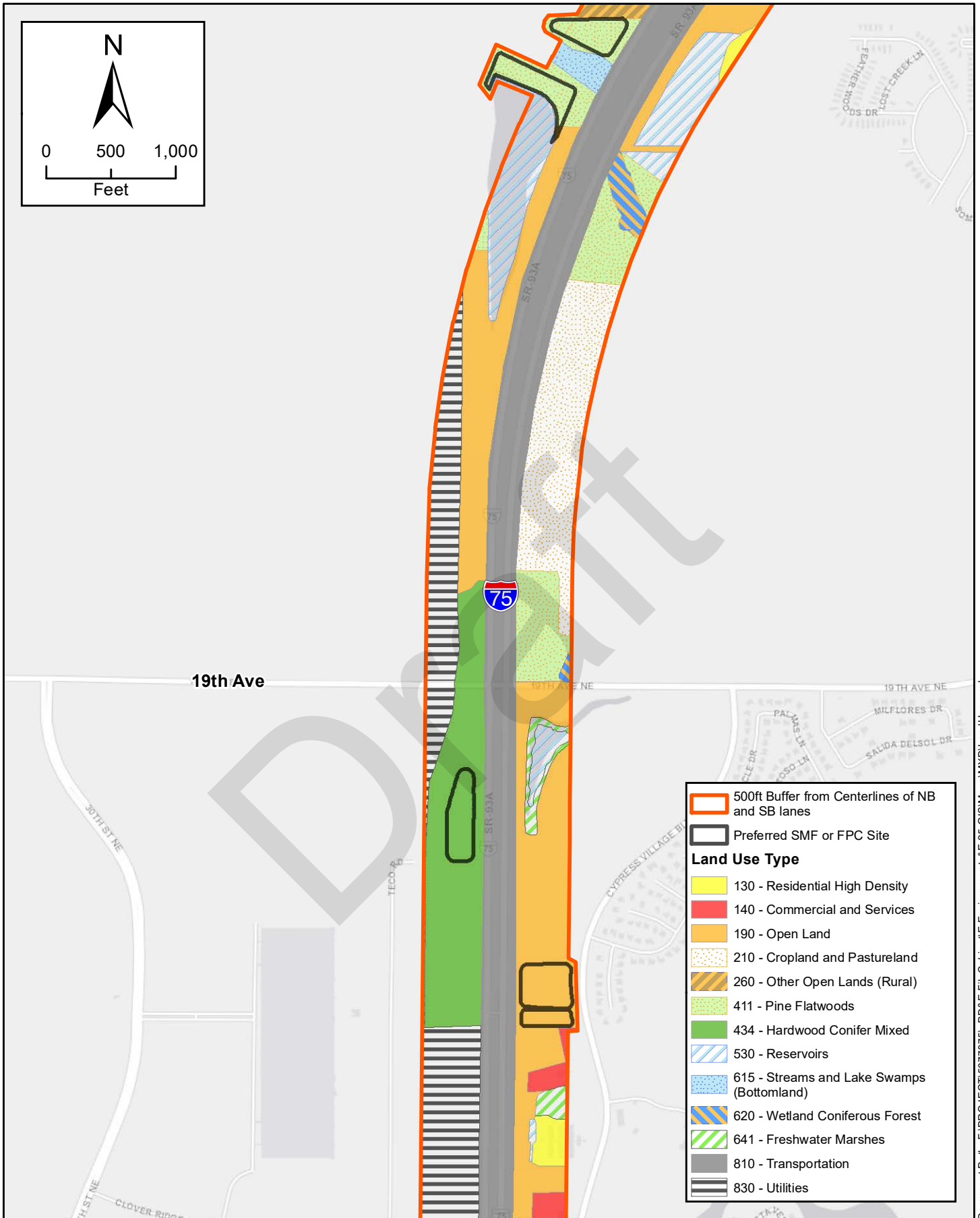
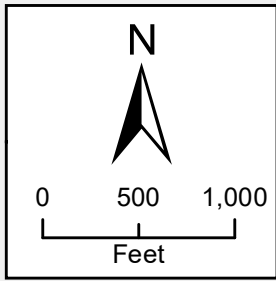


I-75 (SR 93A) PD&E Study
Moccasin Wallow Road
to south of US 301
 FPID: 419235-2
 Manatee and Hillsborough Counties

FLUCCS and Existing Land Use Map

Source: SWFWMD

Appendix A
 Sheet 7 of 15



	500ft Buffer from Centerlines of NB and SB lanes
	Preferred SMF or FPC Site
Land Use Type	
	130 - Residential High Density
	140 - Commercial and Services
	190 - Open Land
	210 - Cropland and Pastureland
	260 - Other Open Lands (Rural)
	411 - Pine Flatwoods
	434 - Hardwood Conifer Mixed
	530 - Reservoirs
	615 - Streams and Lake Swamps (Bottomland)
	620 - Wetland Coniferous Forest
	641 - Freshwater Marshes
	810 - Transportation
	830 - Utilities

Document Path: F:\PROJECT\6077075_PD&E File\Cabinet\Environmental\25-GIS\Maps\MXD\Land Use.mxd

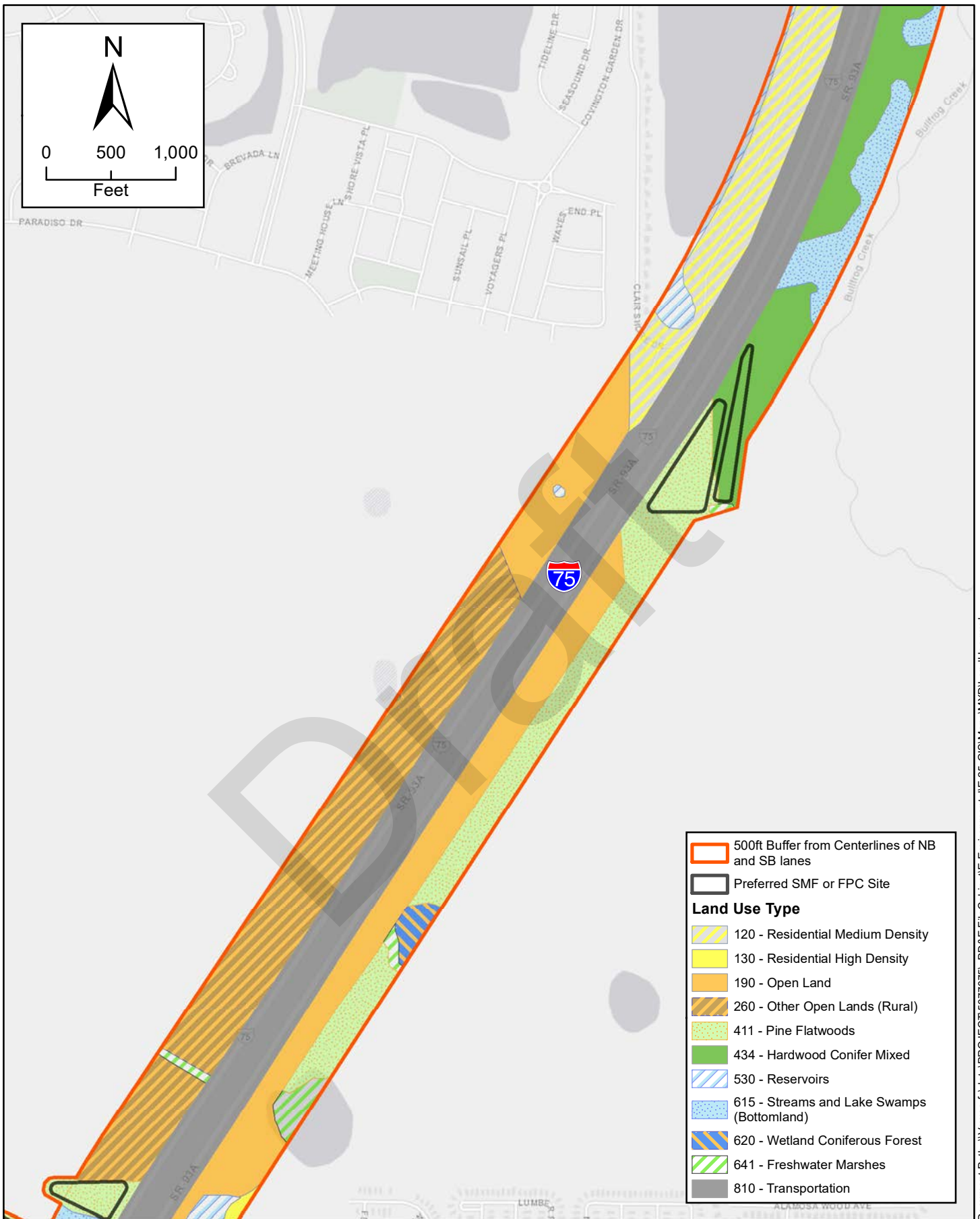
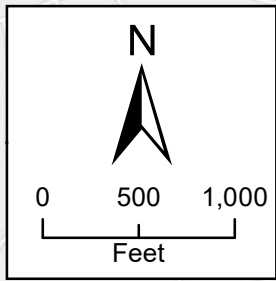


I-75 (SR 93A) PD&E Study
Moccasin Wallow Road to south of US 301
 FPID: 419235-2
 Manatee and Hillsborough Counties

FLUCCS and Existing Land Use Map

Source: SWFWMD

Appendix A
 Sheet 8 of 15



	500ft Buffer from Centerlines of NB and SB lanes
	Preferred SMF or FPC Site
Land Use Type	
	120 - Residential Medium Density
	130 - Residential High Density
	190 - Open Land
	260 - Other Open Lands (Rural)
	411 - Pine Flatwoods
	434 - Hardwood Conifer Mixed
	530 - Reservoirs
	615 - Streams and Lake Swamps (Bottomland)
	620 - Wetland Coniferous Forest
	641 - Freshwater Marshes
	810 - Transportation

Document Path: \\svswes-fs\data\PROJECT\5077075_PD&E\FileCabinet\Environmental\25-GIS\Maps\MXD\LandUse.mxd

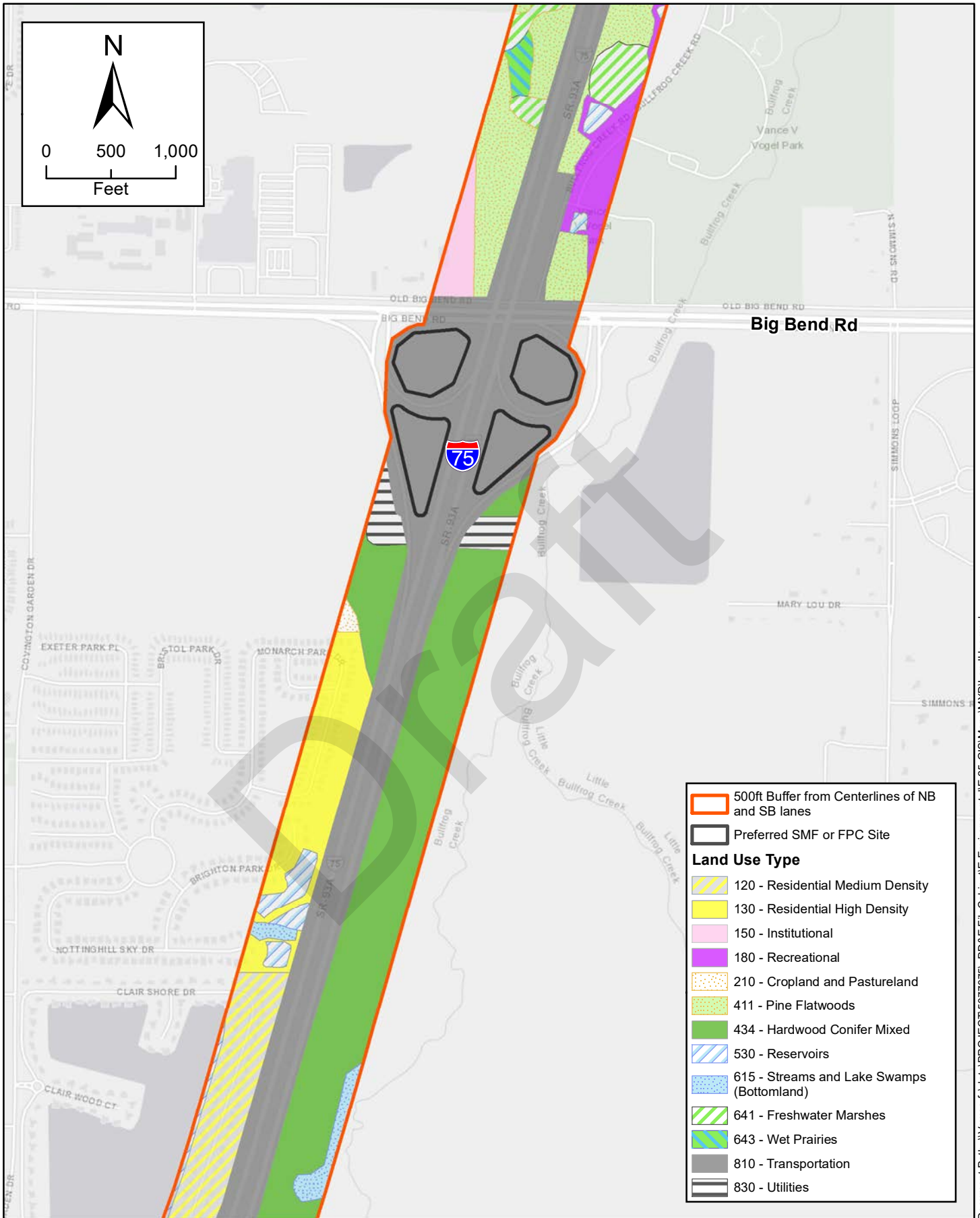


I-75 (SR 93A) PD&E Study
Moccasin Wallow Road to south of US 301
 FPID: 419235-2
 Manatee and Hillsborough Counties

FLUCCS and Existing Land Use Map

Source: SWFWMD

Appendix A
 Sheet 9 of 15



Document Path: \\svswes-fs\data\PROJECT\5077075_PD&E\FileCabinet\Environmental\25-GIS\Maps\MXD\LandUse.mxd

	500ft Buffer from Centerlines of NB and SB lanes
	Preferred SMF or FPC Site
Land Use Type	
	120 - Residential Medium Density
	130 - Residential High Density
	150 - Institutional
	180 - Recreational
	210 - Cropland and Pastureland
	411 - Pine Flatwoods
	434 - Hardwood Conifer Mixed
	530 - Reservoirs
	615 - Streams and Lake Swamps (Bottomland)
	641 - Freshwater Marshes
	643 - Wet Prairies
	810 - Transportation
	830 - Utilities

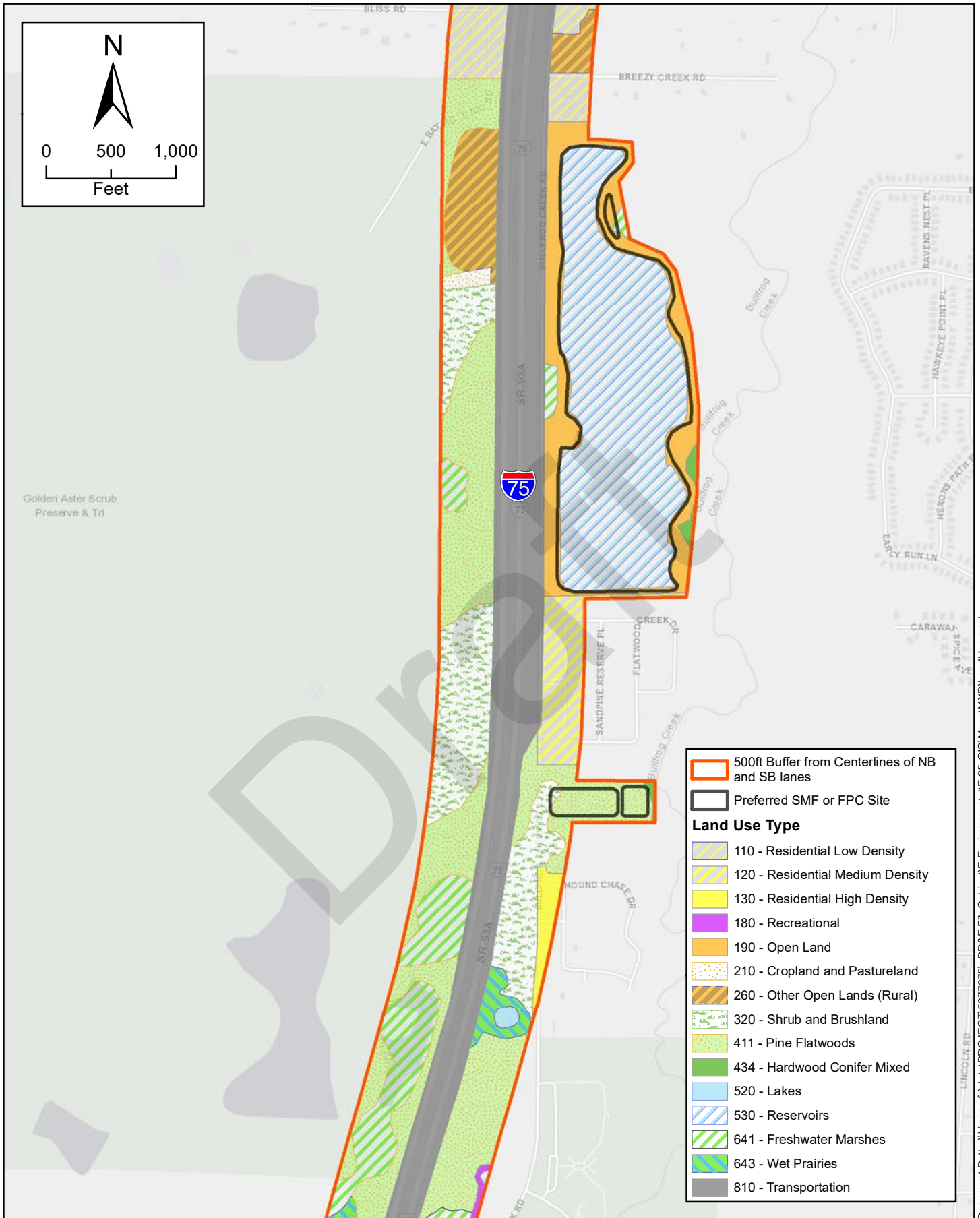
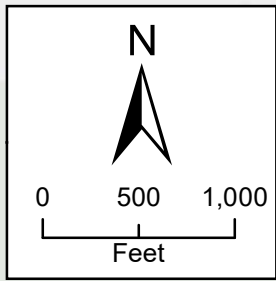


I-75 (SR 93A) PD&E Study
Moccasin Wallow Road to south of US 301
 FPID: 419235-2
 Manatee and Hillsborough Counties

FLUCCS and Existing Land Use Map

Appendix A
 Sheet 10 of 15

Source: SWFWMD



	500ft Buffer from Centerlines of NB and SB lanes
	Preferred SMF or FPC Site
Land Use Type	
	110 - Residential Low Density
	120 - Residential Medium Density
	130 - Residential High Density
	180 - Recreational
	190 - Open Land
	210 - Cropland and Pastureland
	260 - Other Open Lands (Rural)
	320 - Shrub and Brushland
	411 - Pine Flatwoods
	434 - Hardwood Conifer Mixed
	520 - Lakes
	530 - Reservoirs
	641 - Freshwater Marshes
	643 - Wet Prairies
	810 - Transportation



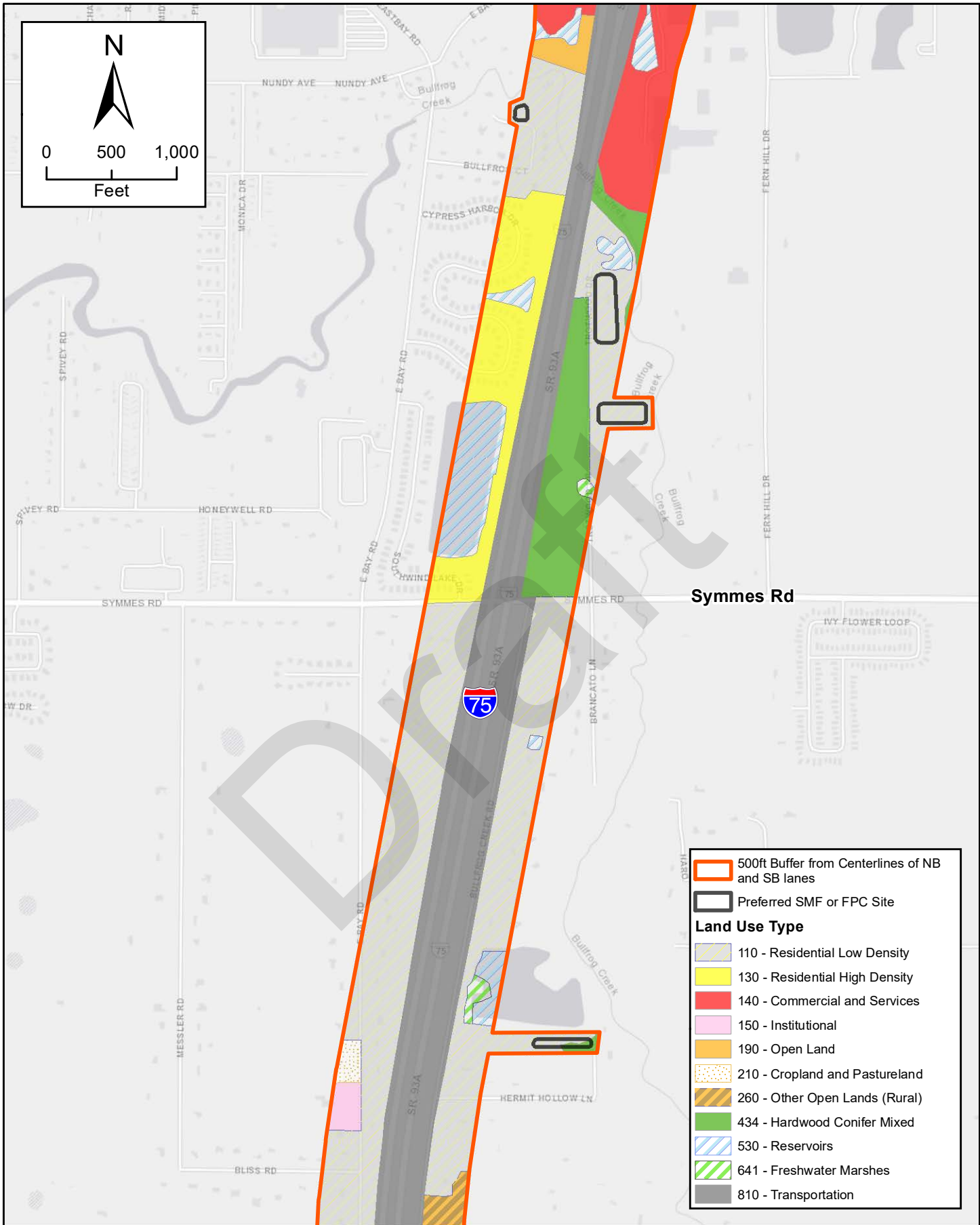
I-75 (SR 93A) PD&E Study
Moccasin Wallow Road
to south of US 301
 FPID: 419235-2
 Manatee and Hillsborough Counties

FLUCCS and Existing Land Use Map

Appendix A
 Sheet 11 of 15

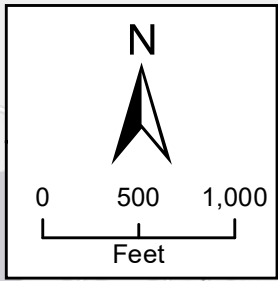
Source: SWFWMD

Document Path: \\svswes-fs\data\PROJECT\5077075_PD&E File\Cabinet\Environmental\25-GIS\Maps\MXD\LandUse.mxd

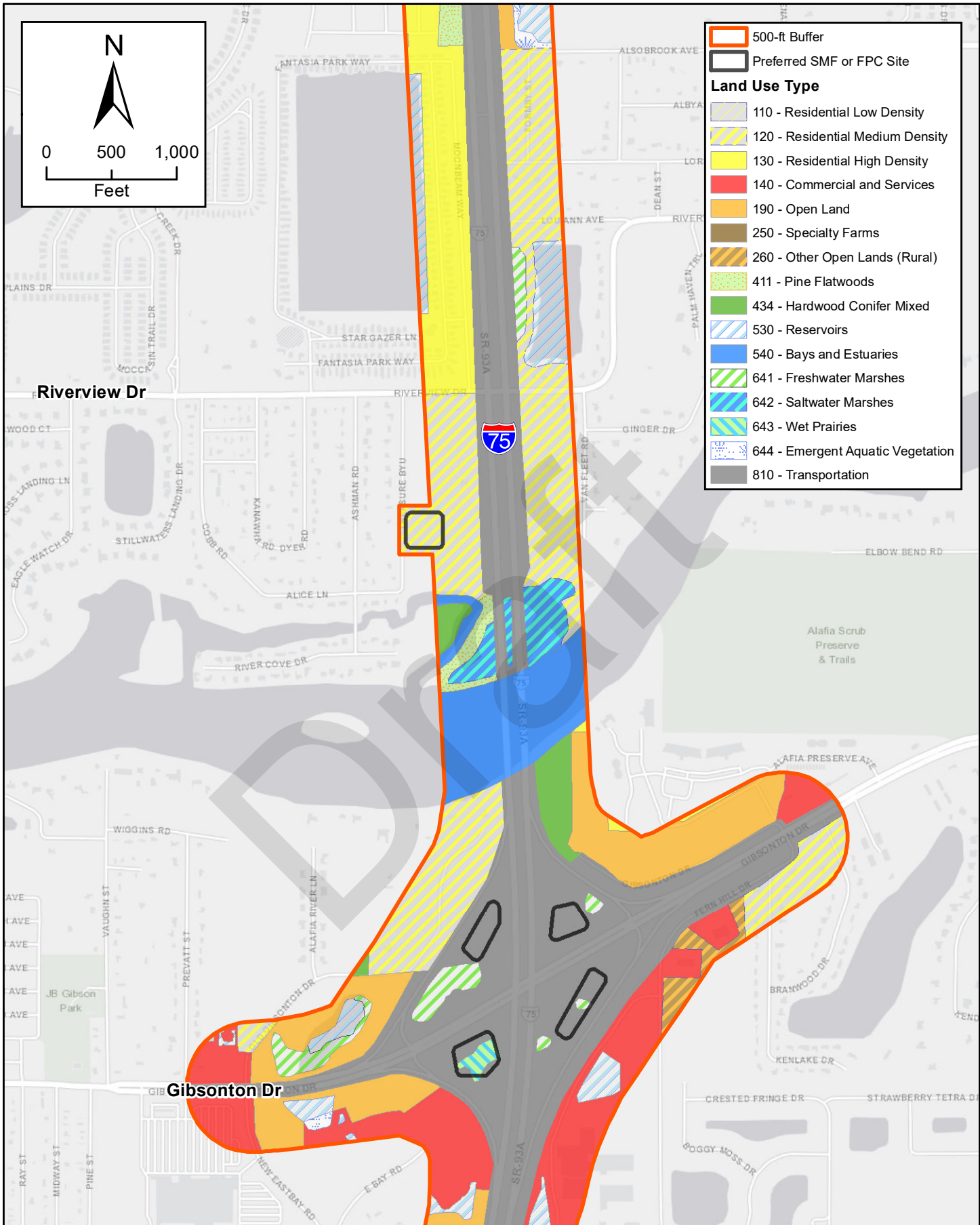


 500ft Buffer from Centerlines of NB and SB lanes
 Preferred SMF or FPC Site
Land Use Type
 110 - Residential Low Density
 130 - Residential High Density
 140 - Commercial and Services
 150 - Institutional
 190 - Open Land
 210 - Cropland and Pastureland
 260 - Other Open Lands (Rural)
 434 - Hardwood Conifer Mixed
 530 - Reservoirs
 641 - Freshwater Marshes
 810 - Transportation

Document Path: F:\PROJECT\6077075\PD&E File Cabinet\E_Environmental\E_25-GIS Maps\MXD\Land Use.mxd

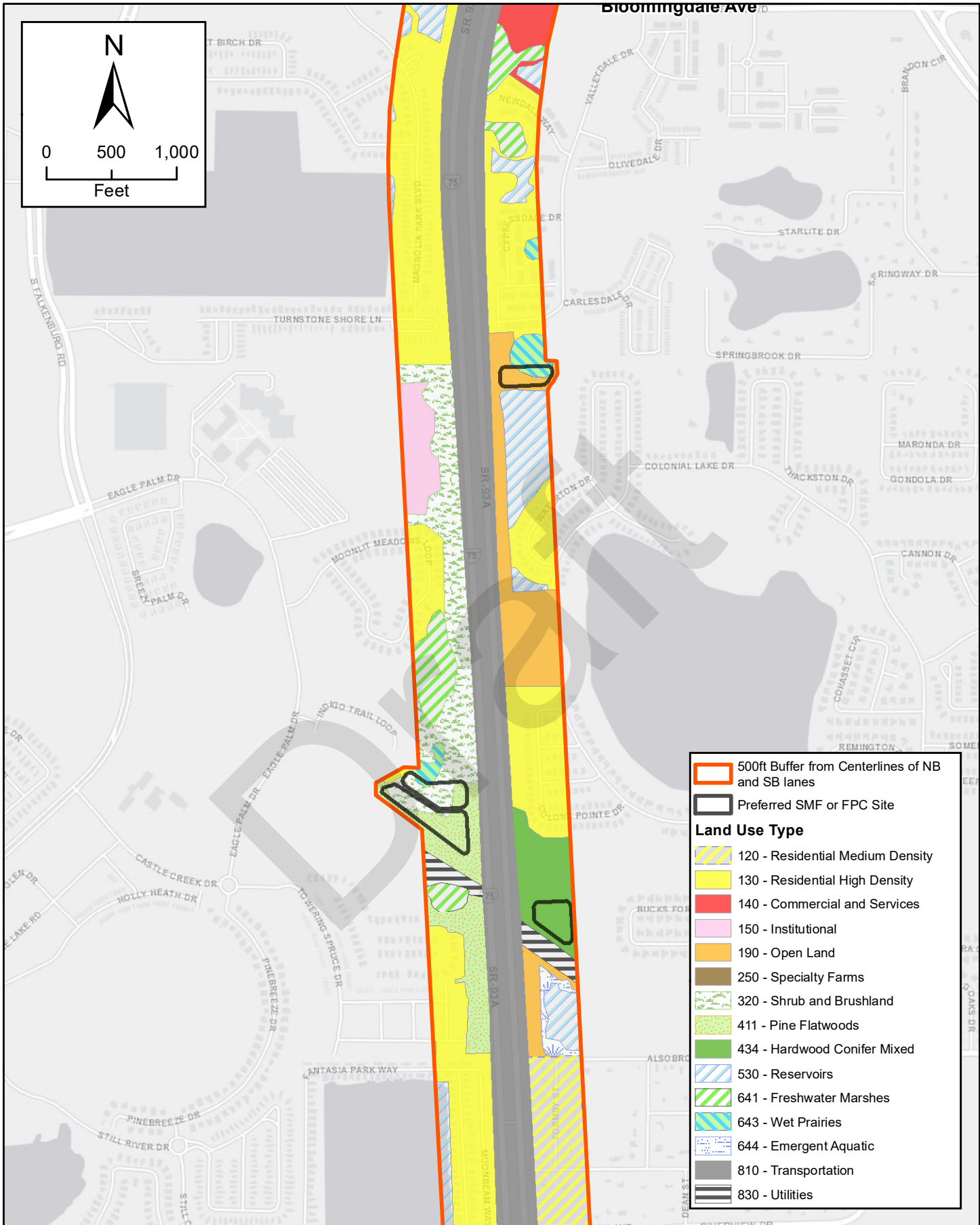
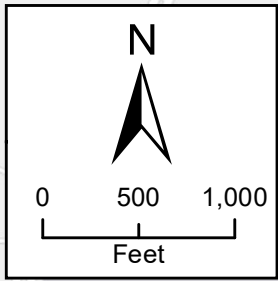


	500-ft Buffer
	Preferred SMF or FPC Site
Land Use Type	
	110 - Residential Low Density
	120 - Residential Medium Density
	130 - Residential High Density
	140 - Commercial and Services
	190 - Open Land
	250 - Specialty Farms
	260 - Other Open Lands (Rural)
	411 - Pine Flatwoods
	434 - Hardwood Conifer Mixed
	530 - Reservoirs
	540 - Bays and Estuaries
	641 - Freshwater Marshes
	642 - Saltwater Marshes
	643 - Wet Prairies
	644 - Emergent Aquatic Vegetation
	810 - Transportation



Document Path: F:\PROJECT\16077075_PD&E File\Cabinet\IE_Environmental\IE-25-GIS\Maps\MXD\Land Use.mxd

	<p>I-75 (SR 93A) PD&E Study Moccasin Wallow Road to south of US 301 FPID: 419235-2 Manatee and Hillsborough Counties</p>	<p>FLUCCS and Existing Land Use Map Source: SWFMWD</p>	<p>Appendix A Sheet 13 of 15</p>
--	---	--	--



	500ft Buffer from Centerlines of NB and SB lanes
	Preferred SMF or FPC Site
Land Use Type	
	120 - Residential Medium Density
	130 - Residential High Density
	140 - Commercial and Services
	150 - Institutional
	190 - Open Land
	250 - Specialty Farms
	320 - Shrub and Brushland
	411 - Pine Flatwoods
	434 - Hardwood Conifer Mixed
	530 - Reservoirs
	641 - Freshwater Marshes
	643 - Wet Prairies
	644 - Emergent Aquatic
	810 - Transportation
	830 - Utilities

Document Path: F:\PROJECT\16077075\PD&E File\Cabinet\Environmental\1E-25-GIS\Maps\MXD\Land Use.mxd

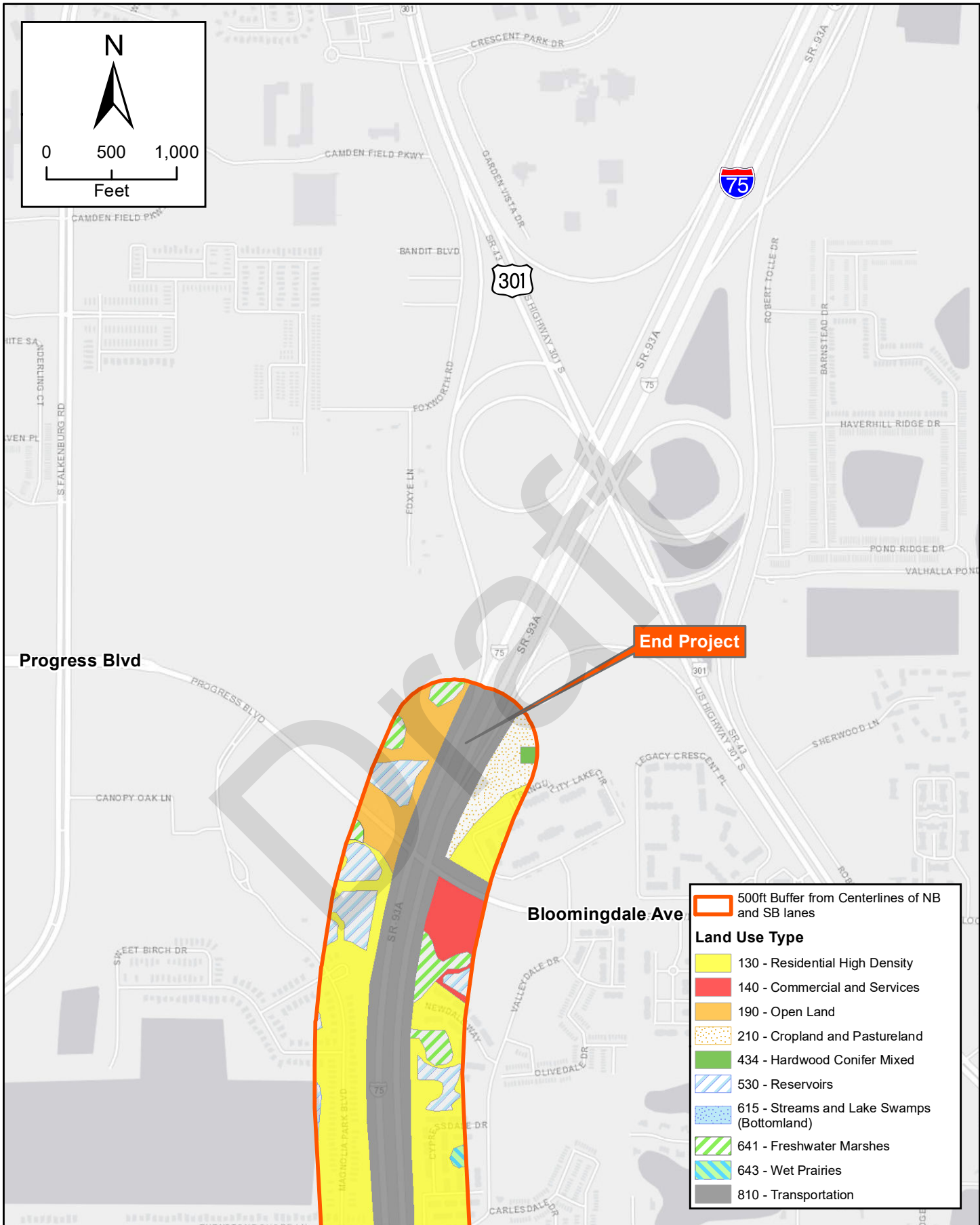
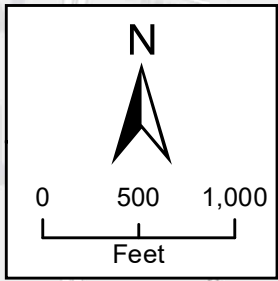


I-75 (SR 93A) PD&E Study
Moccasin Wallow Road to south of US 301
 FPID: 419235-2
 Manatee and Hillsborough Counties

FLUCCS and Existing Land Use Map

Appendix A
 Sheet 14 of 15

Source: SWFWMD



End Project

Progress Blvd

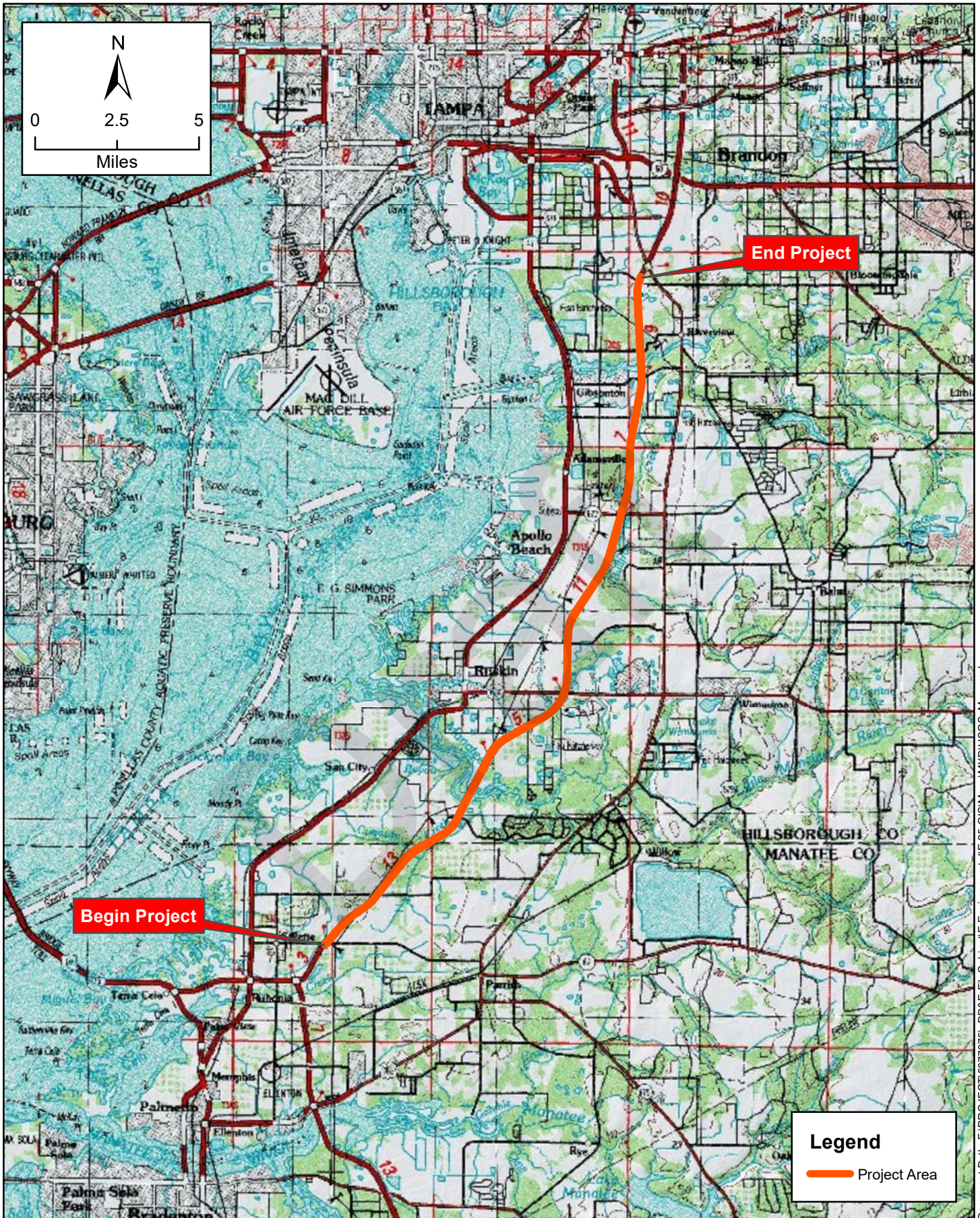
Bloomingdale Ave

	500ft Buffer from Centerlines of NB and SB lanes
Land Use Type	
	130 - Residential High Density
	140 - Commercial and Services
	190 - Open Land
	210 - Cropland and Pastureland
	434 - Hardwood Conifer Mixed
	530 - Reservoirs
	615 - Streams and Lake Swamps (Bottomland)
	641 - Freshwater Marshes
	643 - Wet Prairies
	810 - Transportation

Document Path: F:\PROJECT\16077075\PD&E File\Cabinet\Environmental\25-GIS\Maps\MXD\LandUse.mxd

APPENDIX B USGS Map

Draft



I-75 (SR 93A) PD&E Study
Moccasin Wallow Road
to south of US 301
 FPID: 419235-2
 Manatee and Hillsborough Counties

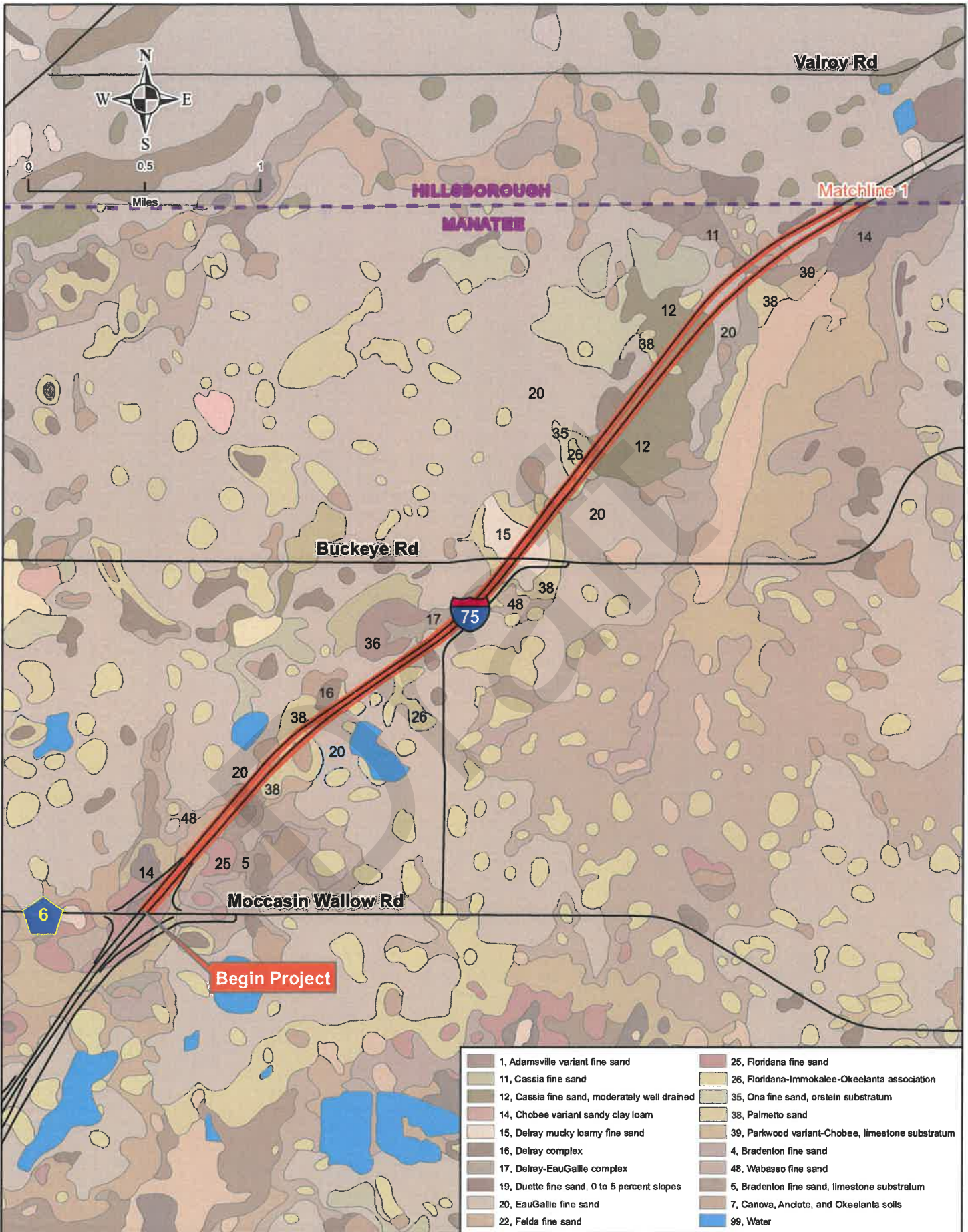
USGS
Quadrangle
Map

Source: US Geological Survey

Appendix B

Document Path: F:\PROJECT\15077075\ PD&E File\Cabinet\Env\ronntal\I-25-GIS\Maps\MXD\USGS_Map.mxd

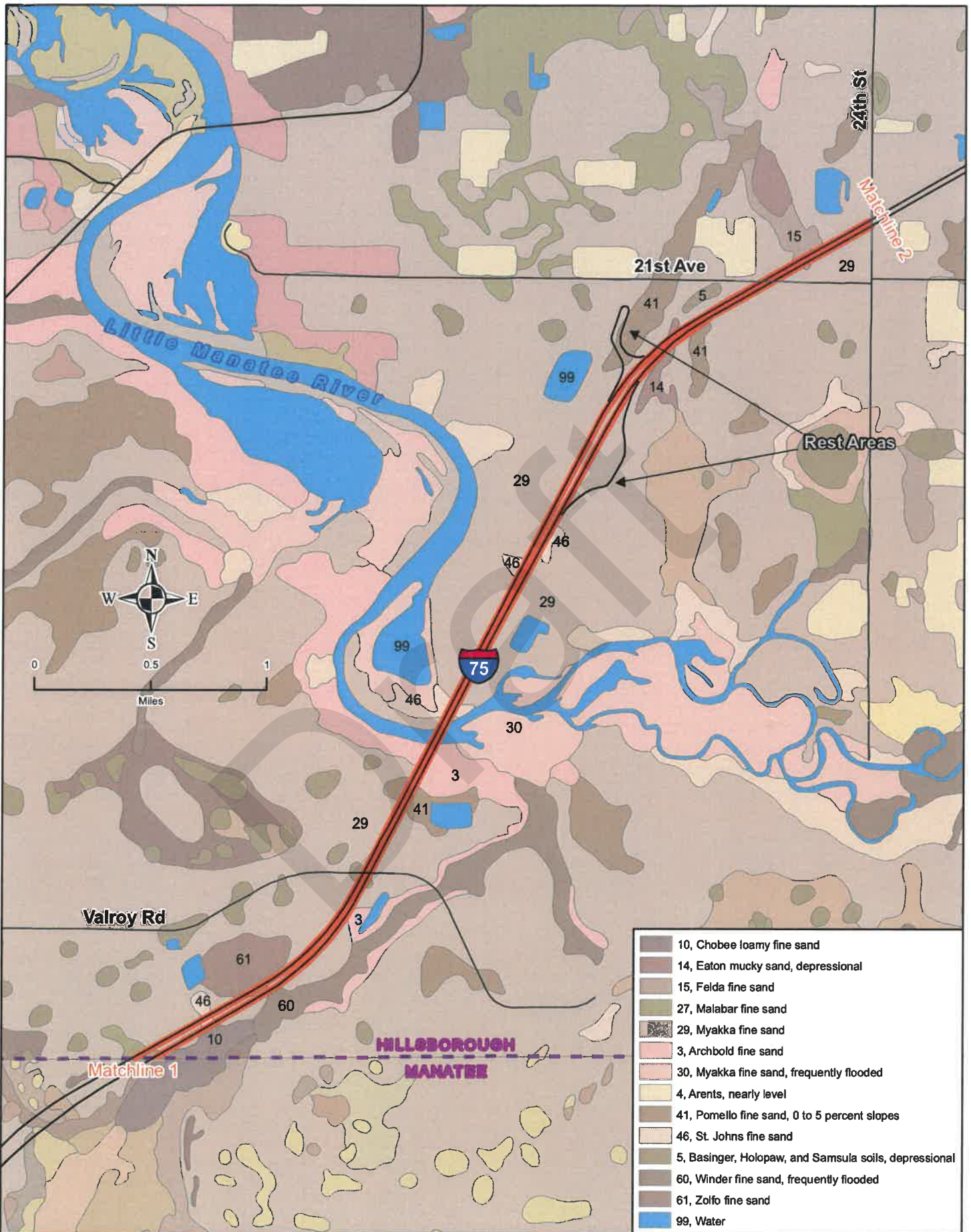
APPENDIX C NRCS Soils Map



I-75 (SR 93A) PD&E Study
Moccasin Wallow Road to US 301
 FPID: 419235-2-22-01
 Hillsborough and Manatee Counties

NRCS Soils Map
 Source: Natural Resource Conservation Science

Appendix C
 Sheet 1 of 5



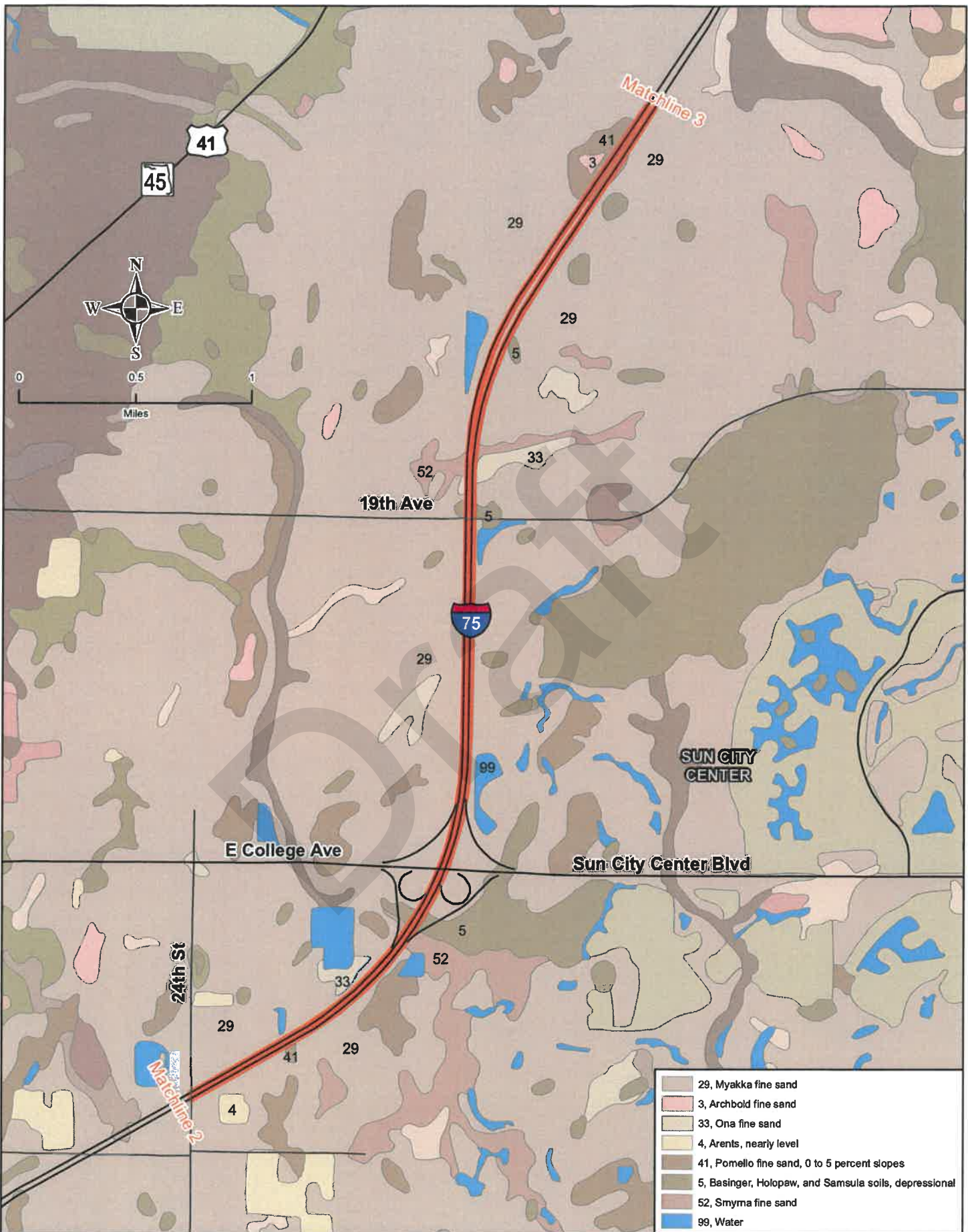
- 10, Chobee loamy fine sand
- 14, Eaton mucky sand, depressional
- 15, Felda fine sand
- 27, Malabar fine sand
- 29, Myakka fine sand
- 3, Archbold fine sand
- 30, Myakka fine sand, frequently flooded
- 4, Arents, nearly level
- 41, Pomello fine sand, 0 to 5 percent slopes
- 46, St. Johns fine sand
- 5, Basinger, Holopaw, and Samsula soils, depressional
- 60, Winder fine sand, frequently flooded
- 61, Zolfo fine sand
- 99, Water



I-75 (SR 93A) PD&E Study
Moccasin Wallow Road to US 301
 FPID: 419235-2-22-01
 Hillsborough and Manatee Counties

NRCS Soils Map
 Source: Natural Resource Conservation Science

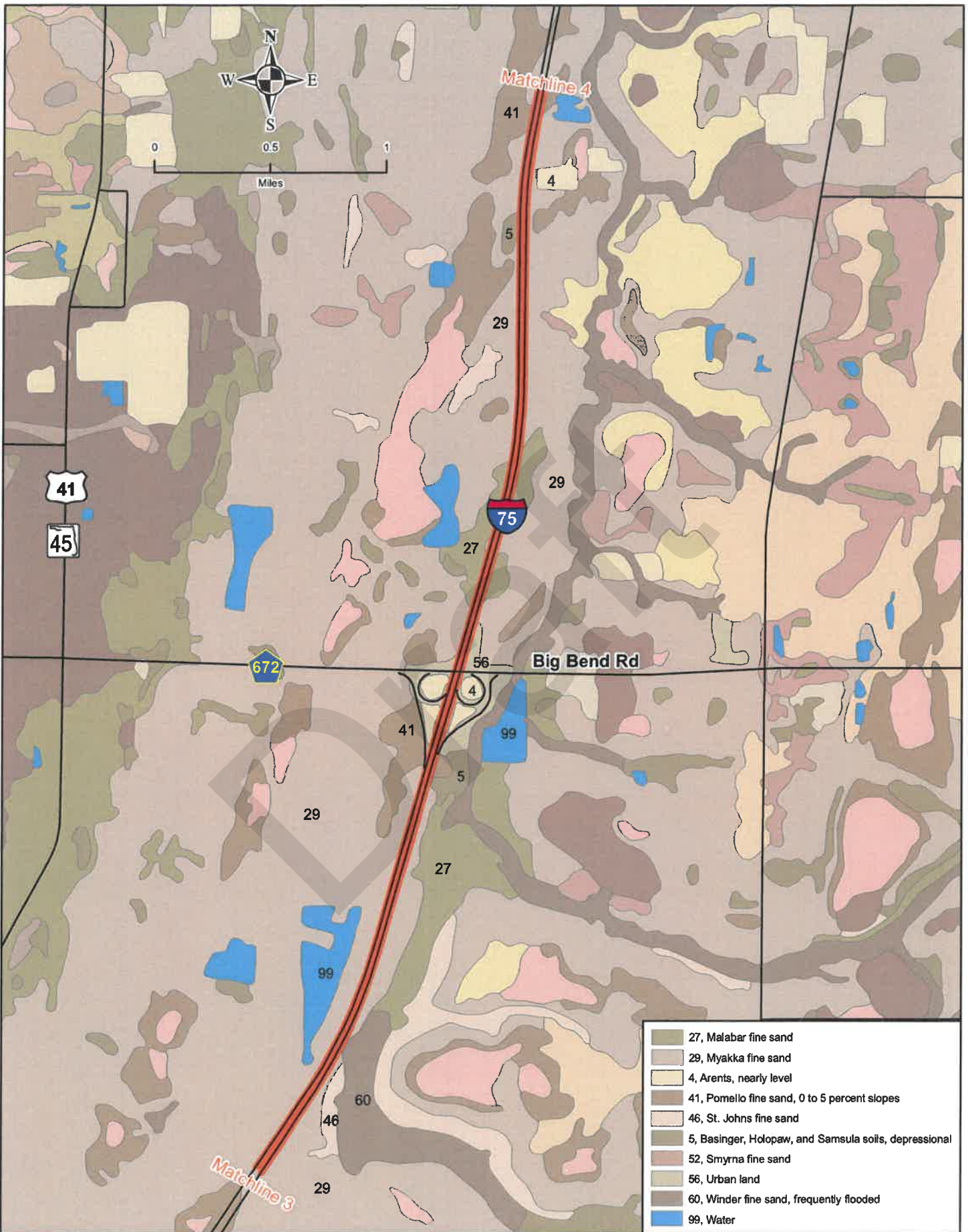
Appendix C
 Sheet 2 of 5



I-75 (SR 93A) PD&E Study
Moccasin Wallow Road to US 301
 FPID: 419235-2-22-01
 Hillsborough and Manatee Counties

NRCS Soils Map
 Source: Natural Resource Conservation Science

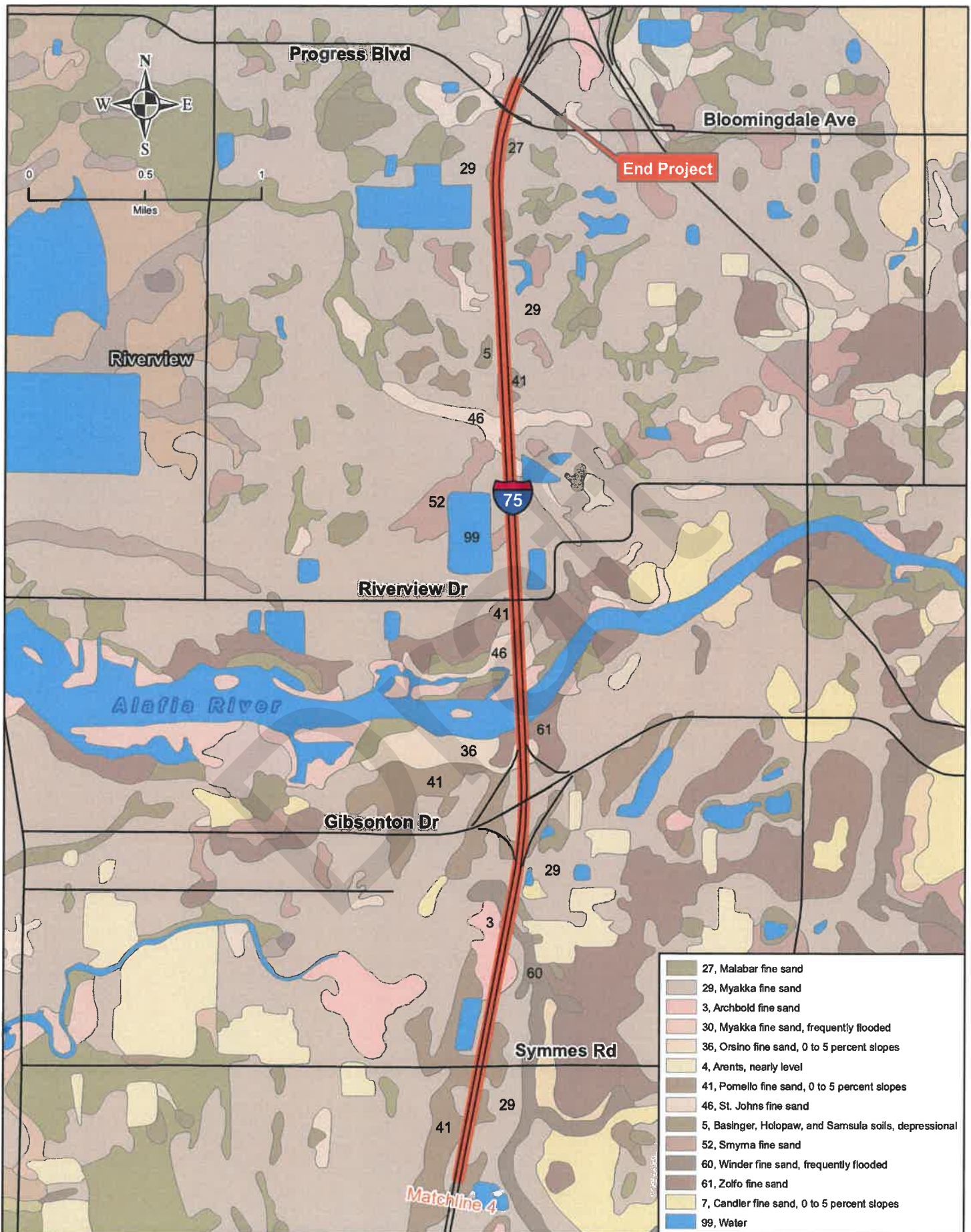
Appendix C
 Sheet 3 of 5



I-75 (SR 93A) PD&E Study
Moccasin Wallow Road to US 301
 FPID: 419235-2-22-01
 Hillsborough and Manatee Counties

NRCS Soils Map
 Source: Natural Resource Conservation Science

Appendix C
 Sheet 4 of 5



- 27, Malabar fine sand
- 29, Myakka fine sand
- 3, Archbold fine sand
- 30, Myakka fine sand, frequently flooded
- 36, Orsino fine sand, 0 to 5 percent slopes
- 4, Arents, nearly level
- 41, Pomello fine sand, 0 to 5 percent slopes
- 46, St. Johns fine sand
- 5, Basinger, Holopaw, and Samsula soils, depressional
- 52, Smyrna fine sand
- 60, Winder fine sand, frequently flooded
- 61, Zolfo fine sand
- 7, Candler fine sand, 0 to 5 percent slopes
- 99, Water



I-75 (SR 93A) PD&E Study
Moccasin Wallow Road to US 301
 FPID: 419235-2-22-01
 Hillsborough and Manatee Counties

NRCS Soils Map
 Source: Natural Resource Conservation Science

Appendix C
 Sheet 5 of 5

APPENDIX D Historical Aerials

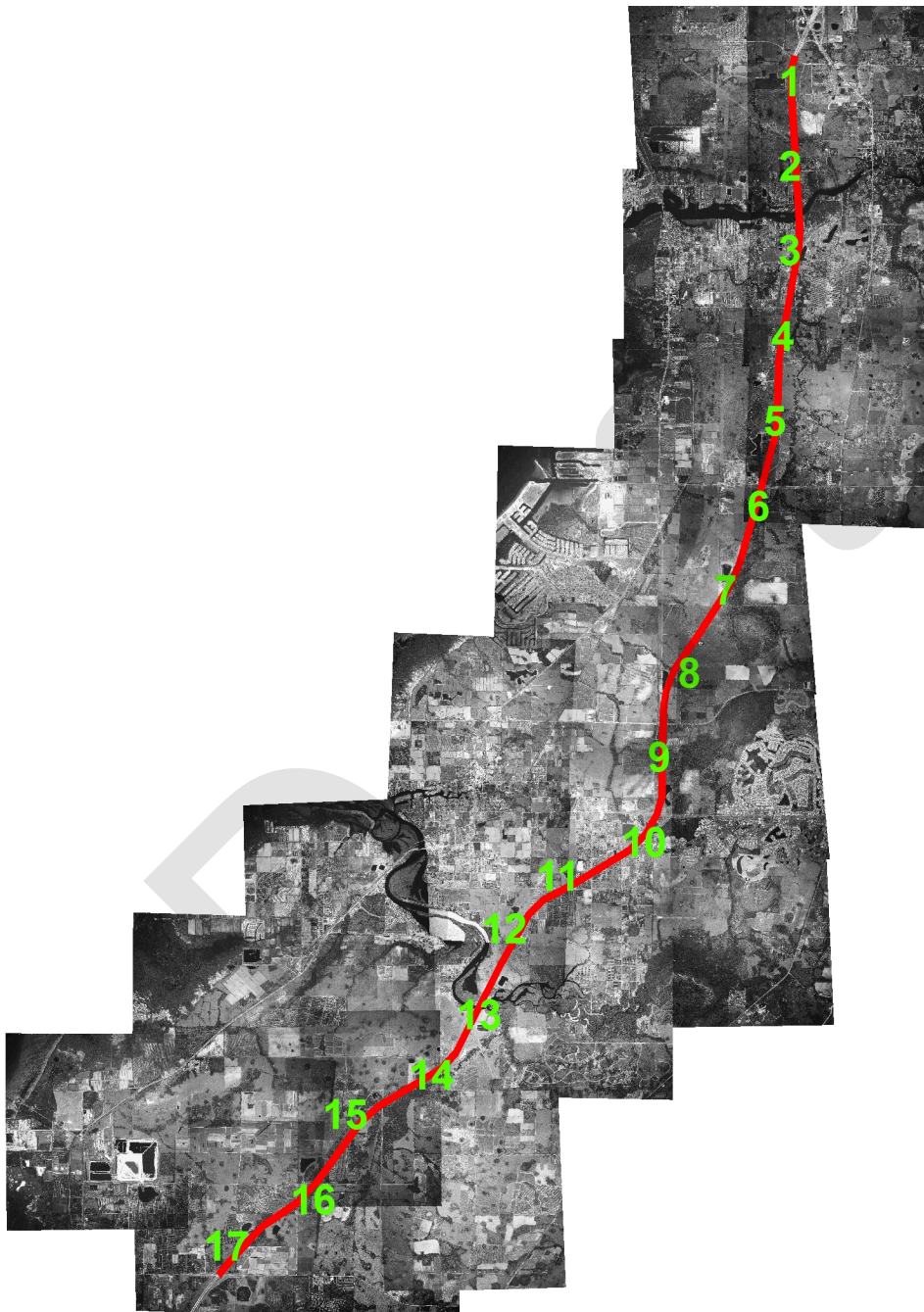

Draft

Environmental FirstSearch

Historical Aerial

1980/1984 - Composite Image - Reference Mosaic

I 75 LINEAR , RIVERVIEW FL 33579



Source:

Target Site (Latitude: 27.747271 Longitude: -82.425685)

Quad Name: Ruskin

Date: 1980-1984 - Composite Image

Approximate Scale: 1 inch equals 16,500 feet

Legend


 Target Site

 Index Numbers

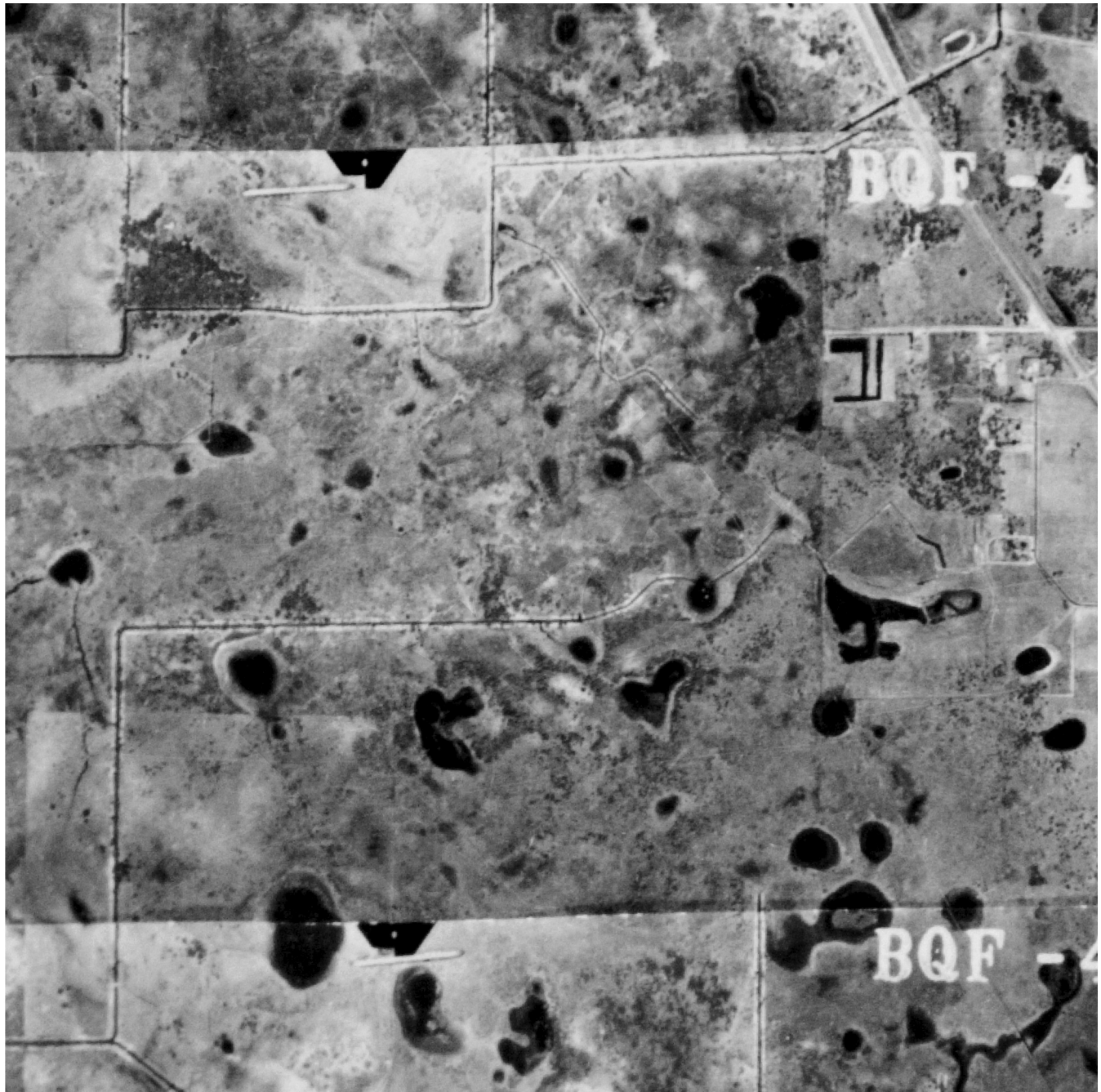
Environmental FirstSearch

Historical Aerial

1957



I 75 LINEAR - SECTION 1 - RIVERVIEW FL 33569




Source:
Target Site (Latitude: 27.889259 Longitude: -82.348995)
Quad Name: Brandon
Date: 1957

Approximate Scale: 1 inch equals 1,125 feet


Environmental FirstSearch

Historical Aerial

1957



I 75 LINEAR - SECTION 2 - RIVERVIEW FL 33569



Source:

Target Site (Latitude: 27.868826 Longitude: -82.349042)

Quad Name: Riverview


Date: 1957

Approximate Scale: 1 inch equals 1,125 feet

Environmental FirstSearch

Historical Aerial

1957



I 75 LINEAR - SECTION 3 - GIBSONTON FL 33534



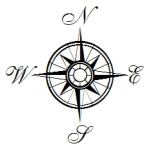
Source:
Target Site (Latitude: 27.848477 Longitude: -82.349055)
Quad Name: Riverview
Date: 1957

Approximate Scale: 1 inch equals 1,125 feet


Environmental FirstSearch

Historical Aerial

1957



I 75 LINEAR - SECTION 4 - GIBSONTON FL 33534



Source:

Target Site (Latitude: 27.827867 Longitude: -82.350944)

Quad Name: Riverview


Date: 1957

Approximate Scale: 1 inch equals 1,125 feet

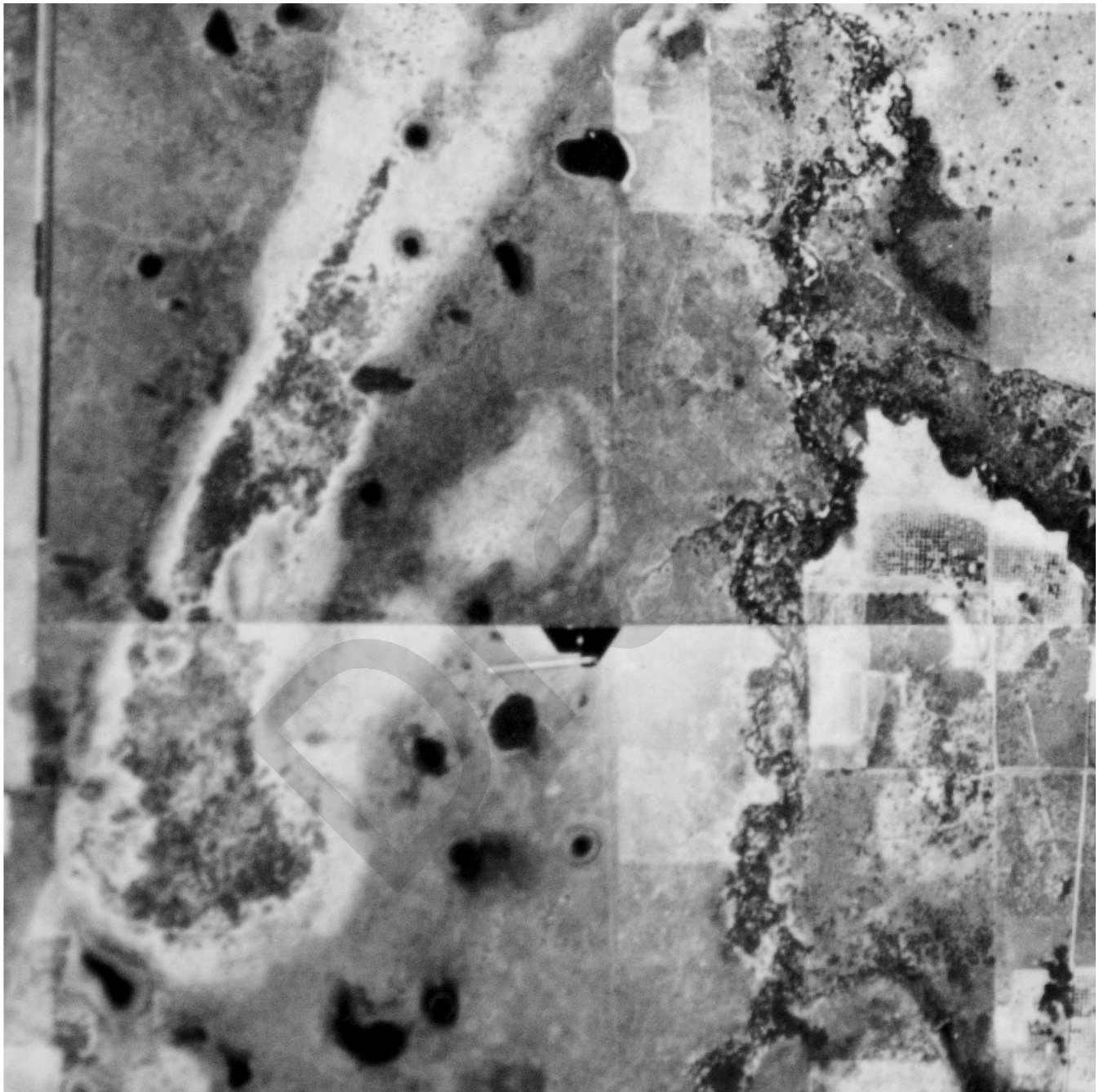
Environmental FirstSearch

Historical Aerial

1957



I 75 LINEAR - SECTION 5 - GIBSONTON FL 33534



Source:

Target Site (Latitude: 27.807381 Longitude: -82.352972)

Quad Name: Riverview

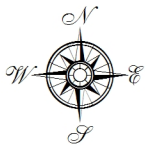
Date: 1957

Approximate Scale: 1 inch equals 1,125 feet


Environmental FirstSearch

Historical Aerial

1957



I 75 LINEAR - SECTION 6 - SUN CITY CENTER FL 33573



Source:
Target Site (Latitude: 27.786747 Longitude: -82.357371)
Quad Name: Riverview
Date: 1957

Approximate Scale: 1 inch equals 1,125 feet


Environmental FirstSearch

Historical Aerial

1957



I 75 LINEAR - SECTION 7 - RUSKIN FL 33570




Source:
Target Site (Latitude: 27.766482 Longitude: -82.366096)
Quad Name: Riverview
Date: 1957

Approximate Scale: 1 inch equals 1,125 feet

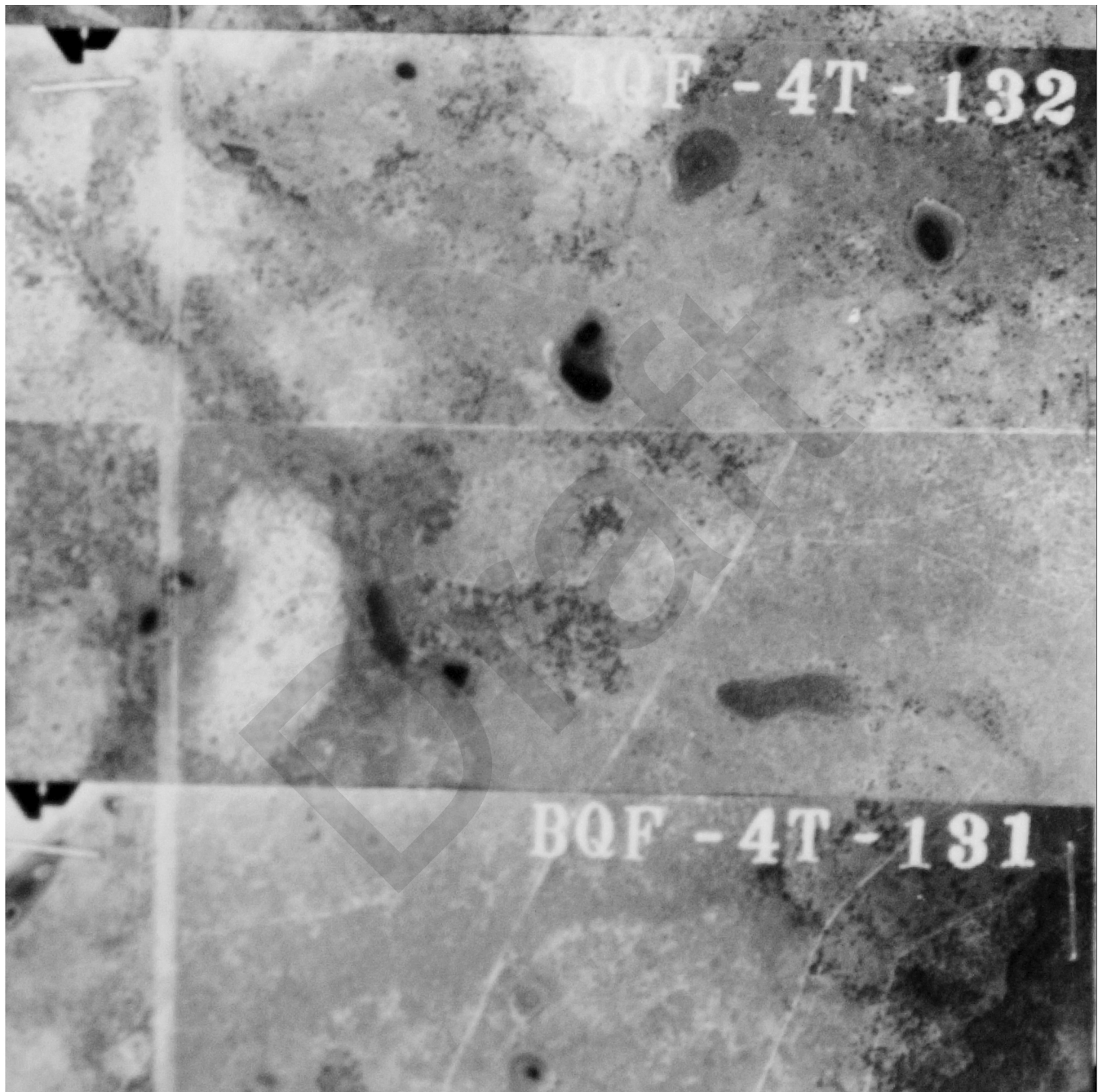
Environmental FirstSearch

Historical Aerial

1957



I 75 LINEAR - SECTION 8 - SUN CITY CENTER FL 33573



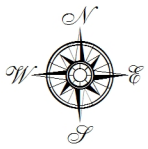
Source:
Target Site (Latitude: 27.746596 Longitude: -82.375935)
Quad Name: Ruskin
Date: 1957

Approximate Scale: 1 inch equals 1,125 feet


Environmental FirstSearch

Historical Aerial

1957



I 75 LINEAR - SECTION 9 - RUSKIN FL 33570



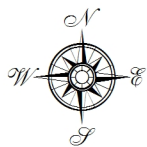
Source:
Target Site (Latitude: 27.726199 Longitude: -82.383956)
Quad Name: Ruskin
Date: 1957

Approximate Scale: 1 inch equals 1,125 feet


Environmental FirstSearch

Historical Aerial

1957



I 75 LINEAR - SECTION 10 - RUSKIN FL 33570



Source:

Target Site (Latitude: 27.705603 Longitude: -82.387953)

Quad Name: Ruskin

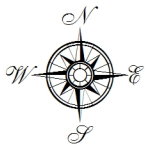
Date: 1957

Approximate Scale: 1 inch equals 1,125 feet


Environmental FirstSearch

Historical Aerial

1957



I 75 LINEAR - SECTION 11 - RUSKIN FL 33570



Source:
Target Site (Latitude: 27.69739 Longitude: -82.411241)
Quad Name: Ruskin
Date: 1957

Approximate Scale: 1 inch equals 1,125 feet

Environmental FirstSearch

Historical Aerial

1957



I 75 LINEAR - SECTION 12 - RUSKIN FL 33570



Source:

Target Site (Latitude: 27.684667 Longitude: -82.425686)

Quad Name: Ruskin

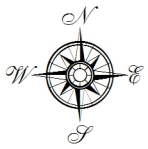
Date: 1957

Approximate Scale: 1 inch equals 1,125 feet

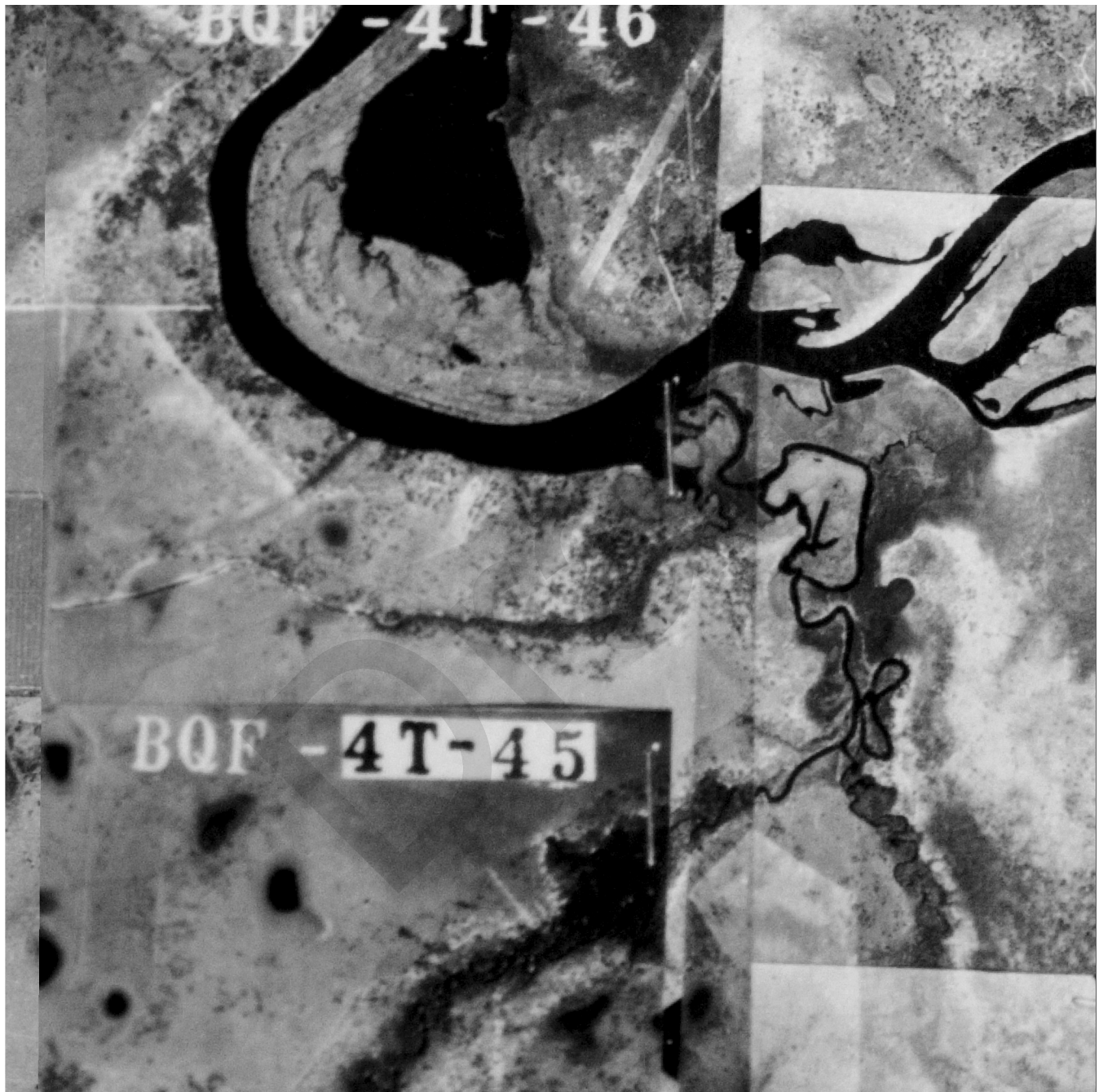
Environmental FirstSearch

Historical Aerial

1957



I 75 LINEAR - SECTION 13 - WIMAUMA FL 33598



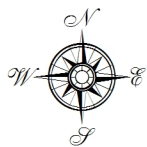
Source:
Target Site (Latitude: 27.663889 Longitude: -82.432417)
Quad Name: Ruskin
Date: 1957

Approximate Scale: 1 inch equals 1,125 feet

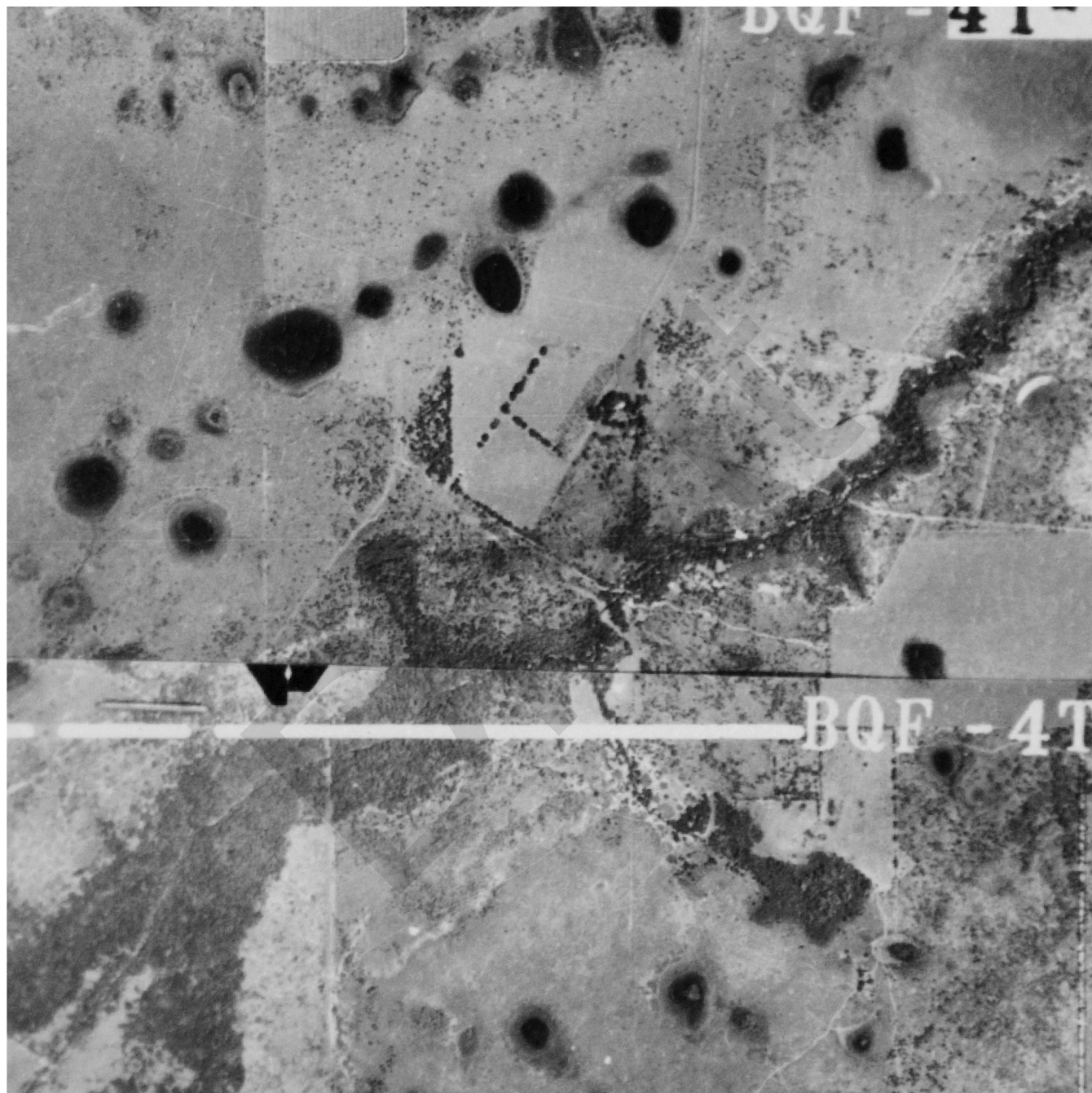
Environmental FirstSearch

Historical Aerial

1957



I 75 LINEAR - SECTION 14 - WIMAUMA FL 33598



Source:

Target Site (Latitude: 27.649385 Longitude: -82.445269)

Quad Name: Ruskin

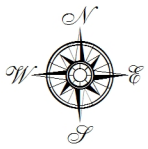
Date: 1957

Approximate Scale: 1 inch equals 1,125 feet


Environmental FirstSearch

Historical Aerial

1957



I 75 LINEAR - SECTION 15 - PALMETTO FL 34221



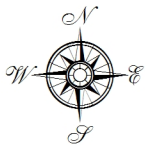
Source:
Target Site (Latitude: 27.639767 Longitude: -82.468613)
Quad Name: Ruskin
Date: 1957

Approximate Scale: 1 inch equals 1,125 feet


Environmental FirstSearch

Historical Aerial

1957



I 75 LINEAR - SECTION 16 - PALMETTO FL 34221




Source:
Target Site (Latitude: 27.61916 Longitude: -82.477156)
Quad Name: Parrish
Date: 1957

Approximate Scale: 1 inch equals 1,125 feet

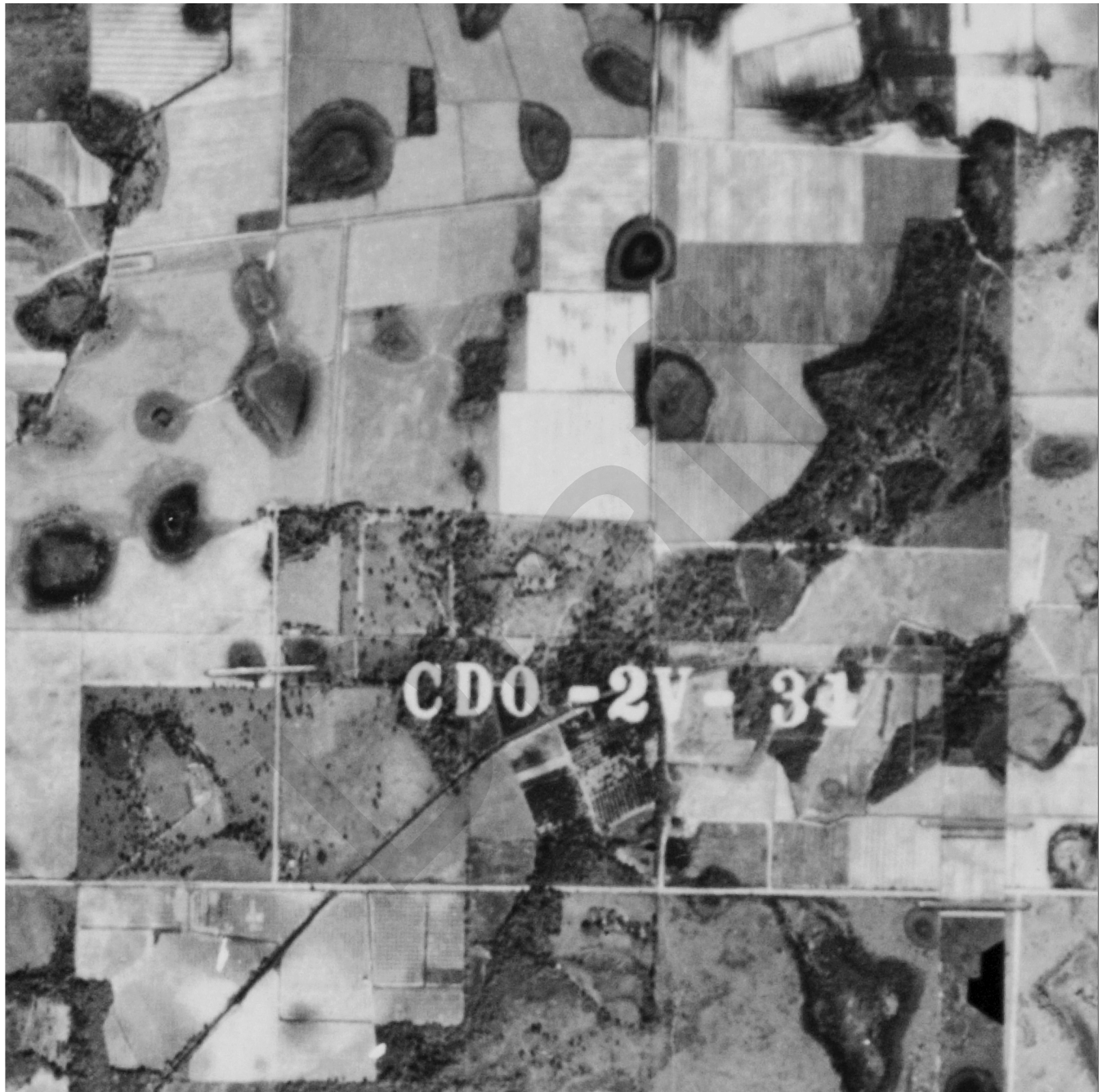
Environmental FirstSearch

Historical Aerial

1957



I 75 LINEAR - SECTION 17 - PALMETTO FL 34221



Source:

Target Site (Latitude: 27.607838 Longitude: -82.500536)

Quad Name: Palmetto


Date: 1957

Approximate Scale: 1 inch equals 1,125 feet

Environmental FirstSearch

Historical Aerial

1984



I 75 LINEAR - SECTION 1 - RIVERVIEW FL 33569



Source:

Target Site (Latitude: 27.889259 Longitude: -82.348995)

Quad Name: Brandon


Date: 1984

Approximate Scale: 1 inch equals 1,125 feet

Environmental FirstSearch

Historical Aerial

1984



I 75 LINEAR - SECTION 2 - RIVERVIEW FL 33569




Source:
Target Site (Latitude: 27.868826 Longitude: -82.349042)
Quad Name: Riverview
Date: 1984

Approximate Scale: 1 inch equals 1,125 feet

Environmental FirstSearch

Historical Aerial

1984



I 75 LINEAR - SECTION 3 - GIBSONTON FL 33534



Source:

Target Site (Latitude: 27.848477 Longitude: -82.349055)

Quad Name: Riverview

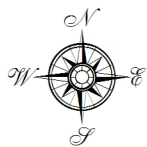
Date: 1984

Approximate Scale: 1 inch equals 1,125 feet

Environmental FirstSearch

Historical Aerial

1984



I 75 LINEAR - SECTION 4 - GIBSONTON FL 33534



Source:

Target Site (Latitude: 27.827867 Longitude: -82.350944)

Quad Name: Riverview

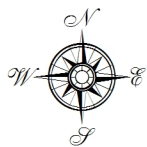
Date: 1984

Approximate Scale: 1 inch equals 1,125 feet

Environmental FirstSearch

Historical Aerial

1984



I 75 LINEAR - SECTION 5 - GIBSONTON FL 33534



Source:
Target Site (Latitude: 27.807381 Longitude: -82.352972)
Quad Name: Riverview
Date: 1984

Approximate Scale: 1 inch equals 1,125 feet

Environmental FirstSearch

Historical Aerial

1984



I 75 LINEAR - SECTION 6 - SUN CITY CENTER FL 33573



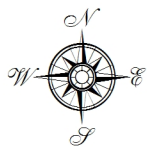
Source:
Target Site (Latitude: 27.786747 Longitude: -82.357371)
Quad Name: Riverview
Date: 1984

Approximate Scale: 1 inch equals 1,125 feet

Environmental FirstSearch

Historical Aerial

1984



I 75 LINEAR - SECTION 7 - RUSKIN FL 33570



Source:

Target Site (Latitude: 27.766482 Longitude: -82.366096)

Quad Name: Riverview


Date: 1984

Approximate Scale: 1 inch equals 1,125 feet

Environmental FirstSearch

Historical Aerial

1984



I 75 LINEAR - SECTION 8 - SUN CITY CENTER FL 33573



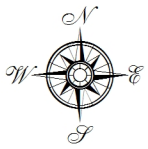
Source:
Target Site (Latitude: 27.746596 Longitude: -82.375935)
Quad Name: Ruskin
Date: 1984

Approximate Scale: 1 inch equals 1,125 feet

Environmental FirstSearch

Historical Aerial

1984



I 75 LINEAR - SECTION 9 - RUSKIN FL 33570



Source:

Target Site (Latitude: 27.726199 Longitude: -82.383956)

Quad Name: Ruskin


Date: 1984

Approximate Scale: 1 inch equals 1,125 feet

Environmental FirstSearch

Historical Aerial

1984



I 75 LINEAR - SECTION 10 - RUSKIN FL 33570



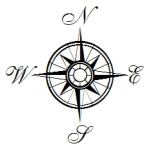
Source:
Target Site (Latitude: 27.705603 Longitude: -82.387953)
Quad Name: Ruskin
Date: 1984

Approximate Scale: 1 inch equals 1,125 feet

Environmental FirstSearch

Historical Aerial

1984



I 75 LINEAR - SECTION 11 - RUSKIN FL 33570



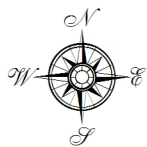
Source:
Target Site (Latitude: 27.69739 Longitude: -82.411241)
Quad Name: Ruskin
Date: 1984

Approximate Scale: 1 inch equals 1,125 feet

Environmental FirstSearch

Historical Aerial

1984



I 75 LINEAR - SECTION 12 - RUSKIN FL 33570



Source:

Target Site (Latitude: 27.684667 Longitude: -82.425686)

Quad Name: Ruskin


Date: 1984

Approximate Scale: 1 inch equals 1,125 feet

Environmental FirstSearch

Historical Aerial

1984



I 75 LINEAR - SECTION 13 - WIMAUMA FL 33598



Source:
Target Site (Latitude: 27.663889 Longitude: -82.432417)
Quad Name: Ruskin
Date: 1984

Approximate Scale: 1 inch equals 1,125 feet

Environmental FirstSearch

Historical Aerial

1984



I 75 LINEAR - SECTION 14 - WIMAUMA FL 33598




Source:
Target Site (Latitude: 27.649385 Longitude: -82.445269)
Quad Name: Ruskin
Date: 1984

Approximate Scale: 1 inch equals 1,125 feet

Environmental FirstSearch

Historical Aerial

1984



I 75 LINEAR - SECTION 15 - PALMETTO FL 34221



Source:
Target Site (Latitude: 27.639767 Longitude: -82.468613)
Quad Name: Ruskin
Date: 1984

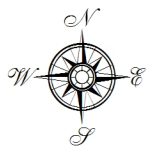
Approximate Scale: 1 inch equals 1,125 feet

Environmental FirstSearch

Historical Aerial

1980/1984 - Composite Image

I 75 LINEAR - SECTION 16 - PALMETTO FL 34221



Source:

Target Site (Latitude: 27.61916 Longitude: -82.477156)

Quad Name: Parrish

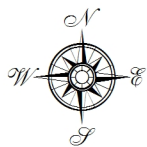
Date: 1980/1984 - Composite Image

Approximate Scale: 1 inch equals 1,125 feet

Environmental FirstSearch

Historical Aerial

1984



I 75 LINEAR - SECTION 17 - PALMETTO FL 34221



Source:

Target Site (Latitude: 27.607838 Longitude: -82.500536)

Quad Name: Palmetto

Date: 1984

Approximate Scale: 1 inch equals 1,125 feet

APPENDIX E EDR Database Report

Draft



I-75 Corridor

I-75 Corridor
Ruskin, FL 33570

Inquiry Number: 5823836.5s
October 11, 2019



EDR Area / Corridor Report



TABLE OF CONTENTS

<u>SECTION</u>	<u>PAGE</u>
Executive Summary	ES1
Mapped Sites Summary	2
Key Map	9
Map Findings Summary	10
Focus Maps	14
Map Findings	51
Orphan Summary	OR-1
Government Records Searched/Data Currency Tracking	GR-1

Thank you for your business.
Please contact EDR at 1-800-352-0050
with any questions or comments.

Disclaimer - Copyright and Trademark Notice

This Report contains certain information obtained from a variety of public and other sources reasonably available to Environmental Data Resources, Inc. It cannot be concluded from this Report that coverage information for the target and surrounding properties does not exist from other sources. **NO WARRANTY EXPRESSED OR IMPLIED, IS MADE WHATSOEVER IN CONNECTION WITH THIS REPORT. ENVIRONMENTAL DATA RESOURCES, INC. SPECIFICALLY DISCLAIMS THE MAKING OF ANY SUCH WARRANTIES, INCLUDING WITHOUT LIMITATION, MERCHANTABILITY OR FITNESS FOR A PARTICULAR USE OR PURPOSE. ALL RISK IS ASSUMED BY THE USER. IN NO EVENT SHALL ENVIRONMENTAL DATA RESOURCES, INC. BE LIABLE TO ANYONE, WHETHER ARISING OUT OF ERRORS OR OMISSIONS, NEGLIGENCE, ACCIDENT OR ANY OTHER CAUSE, FOR ANY LOSS OF DAMAGE, INCLUDING, WITHOUT LIMITATION, SPECIAL, INCIDENTAL, CONSEQUENTIAL, OR EXEMPLARY DAMAGES. ANY LIABILITY ON THE PART OF ENVIRONMENTAL DATA RESOURCES, INC. IS STRICTLY LIMITED TO A REFUND OF THE AMOUNT PAID FOR THIS REPORT.** Purchaser accepts this Report "AS IS". Any analyses, estimates, ratings, environmental risk levels or risk codes provided in this Report are provided for illustrative purposes only, and are not intended to provide, nor should they be interpreted as providing any facts regarding, or prediction or forecast of, any environmental risk for any property. Only a Phase I Environmental Site Assessment performed by an environmental professional can provide information regarding the environmental risk for any property. Additionally, the information provided in this Report is not to be construed as legal advice.

Copyright 2019 by Environmental Data Resources, Inc. All rights reserved. Reproduction in any media or format, in whole or in part, of any report or map of Environmental Data Resources, Inc., or its affiliates, is prohibited without prior written permission.

EDR and its logos (including Sanborn and Sanborn Map) are trademarks of Environmental Data Resources, Inc. or its affiliates. All other trademarks used herein are the property of their respective owners.

EXECUTIVE SUMMARY

A search of available environmental records was conducted by Environmental Data Resources, Inc (EDR). The report was designed to assist parties seeking to meet the search requirements of EPA's Standards and Practices for All Appropriate Inquiries (40 CFR Part 312), the ASTM Standard Practice for Environmental Site Assessments (E 1527-13), the ASTM Standard Practice for Environmental Site Assessments for Forestland or Rural Property (E 2247-16), the ASTM Standard Practice for Limited Environmental Due Diligence: Transaction Screen Process (E 1528-14) or custom requirements developed for the evaluation of environmental risk associated with a parcel of real estate.

SUBJECT PROPERTY INFORMATION

ADDRESS

I-75 CORRIDOR
RUSKIN, FL 33570

TARGET PROPERTY SEARCH RESULTS

The Target Property was identified in the following databases.

Page Numbers and Map Identifications refer to the EDR Area/Corridor Report where detailed data on individual sites can be reviewed.

Sites listed in ***bold italics*** are in multiple databases.

STANDARD ENVIRONMENTAL RECORDS

State and tribal leaking storage tank lists

LUST: Petroleum Contamination Detail Report

A review of the LUST list, as provided by EDR, and dated 07/30/2019 has revealed that there are 3 LUST sites within the requested target property.

<u>Site</u>	<u>Address</u>	<u>Map ID / Focus Map(s)</u>	<u>Page</u>
<i>CUSTOM WINDOW SYSTEM</i>	<i>MEDIAN OF I-75 SOUTH</i>	<i>4 / 5</i>	<i>51</i>
<i>GULF SHORE EXCAVATIN</i>	<i>I-75 MM 235.5</i>	<i>5 / 9</i>	<i>54</i>
<i>J H WILLIAMS TANKER</i>	<i>I-75 M/M 236 LIGHTFO</i>	<i>6 / 15</i>	<i>57</i>

State and tribal registered storage tank lists

TANKS: Storage Tank Facility List

A review of the TANKS list, as provided by EDR, and dated 05/17/2019 has revealed that there are 3 TANKS sites within the requested target property.

<u>Site</u>	<u>Address</u>	<u>Map ID / Focus Map(s)</u>	<u>Page</u>
<i>CUSTOM WINDOW SYSTEM</i> Facility Status: CLOSED Facility ID: 9815295	<i>MEDIAN OF I-75 SOUTH</i>	<i>4 / 5</i>	<i>51</i>
<i>GULF SHORE EXCAVATIN</i>	<i>I-75 MM 235.5</i>	<i>5 / 9</i>	<i>54</i>

EXECUTIVE SUMMARY

Facility Status: CLOSED
Facility ID: 9815481

J H WILLIAMS TANKER	I-75 M/M 236 LIGHTFO	6 / 15	57
Facility Status: CLOSED			
Facility ID: 9800873			

ADDITIONAL ENVIRONMENTAL RECORDS

Records of Emergency Release Reports

SPILLS: Oil and Hazardous Materials Incidents

A review of the SPILLS list, as provided by EDR, and dated 07/09/2019 has revealed that there are 2 SPILLS sites within the requested target property.

<u>Site</u>	<u>Address</u>	<u>Map ID / Focus Map(s)</u>	<u>Page</u>
Not reported OHMIT Incident Number: 38009 Incident Status: Closed	BIG BEND RD AT I-75	A2 / 5	50
Not reported OHMIT Incident Number: 9016 Incident Status: Closed	I75 & BUCKEYE RD	7 / 14	59

Other Ascertainable Records

FINDS: Facility Index System/Facility Registry System

A review of the FINDS list, as provided by EDR, and dated 05/03/2019 has revealed that there are 2 FINDS sites within the requested target property.

<u>Site</u>	<u>Address</u>	<u>Map ID / Focus Map(s)</u>	<u>Page</u>
I-75 - SR-93A Registry ID:: 110024387661	SR 674 TO CR 672	1 / 2	50
LAKE ST. CLAIR Registry ID:: 110015623128	I-75 AND BIG BEND RO	A3 / 5	51

ECHO: Enforcement & Compliance History Information

A review of the ECHO list, as provided by EDR, and dated 07/06/2019 has revealed that there is 1 ECHO site within the requested target property.

<u>Site</u>	<u>Address</u>	<u>Map ID / Focus Map(s)</u>	<u>Page</u>
LAKE ST. CLAIR Registry ID: 110015623128	I-75 AND BIG BEND RO	A3 / 5	51

EXECUTIVE SUMMARY

NPDES: Wastewater Facility Regulation Database

A review of the NPDES list, as provided by EDR, and dated 05/01/2019 has revealed that there is 1 NPDES site within the requested target property.

<u>Site</u>	<u>Address</u>	<u>Map ID / Focus Map(s)</u>	<u>Page</u>
I-75 REPAVING Status: A Facility ID: FLR10QY53		8 / 16	59

SURROUNDING SITES: SEARCH RESULTS

Surrounding sites were identified in the following databases.

Page Numbers and Map Identifications refer to the EDR Area/Corridor Report where detailed data on individual sites can be reviewed.

Sites listed in ***bold italics*** are in multiple databases.

Unmappable (orphan) sites are not considered in the foregoing analysis.

STANDARD ENVIRONMENTAL RECORDS

Federal RCRA generators list

RCRA-SQG: RCRA - Small Quantity Generators

A review of the RCRA-SQG list, as provided by EDR, and dated 03/25/2019 has revealed that there are 3 RCRA-SQG sites within approximately 0.5 miles of the requested target property.

<u>Site</u>	<u>Address</u>	<u>Direction / Distance</u>	<u>Map ID / Focus Map(s)</u>	<u>Page</u>
<i>RING POWER CORP</i> EPA ID:: FLD984170415	<i>10421 FERN HILL DR</i>	<i>E 1/8 - 1/4 (0.192 mi.)</i>	<i>X119 / 2</i>	<i>266</i>
WAL-MART SUPERCENTER EPA ID:: FLR000127522	9205 GIBSONTON DR	W 1/4 - 1/2 (0.433 mi.)	BB245 / 2	453
HOME DEPOT #6951 EPA ID:: FLR000121046	3730 SUN CITY CENTER	ESE 1/4 - 1/2 (0.496 mi.)	BL301 / 9	536

RCRA-VSQQ: RCRA - Very Small Quantity Generators (Formerly Conditionally Exempt Small Quantity Generators)

A review of the RCRA-VSQQ list, as provided by EDR, and dated 03/25/2019 has revealed that there are 5 RCRA-VSQQ sites within approximately 0.5 miles of the requested target property.

<u>Site</u>	<u>Address</u>	<u>Direction / Distance</u>	<u>Map ID / Focus Map(s)</u>	<u>Page</u>
CYPRESS CREEK GOLF C EPA ID:: FLTMP9304496	880 CYPRESS VILLAGE	E 0 - 1/8 (0.103 mi.)	H56 / 9	191
<i>TAMPA ELECTRIC CO S</i>	<i>223 TECO RD</i>	<i>WNW 1/8 - 1/4 (0.138 mi.)</i>	<i>M78 / 9</i>	<i>228</i>

EXECUTIVE SUMMARY

EPA ID:: FLD982135345				
EAST BAY HIGH SCHOOL EPA ID:: FLD984237941	7710 BIG BEND RD	WNW 1/8 - 1/4 (0.172 mi.)	T106 / 5	252
EAST BAY HIGH SCHOOL EPA ID:: FLTMP9103151	7710 BIG BEND RD	WNW 1/8 - 1/4 (0.172 mi.)	T107 / 5	257
FOXWORTH RD PROPERTY EPA ID:: FLT060076601	4701 FOXWORTH RD	NNW 1/4 - 1/2 (0.372 mi.)	AS212 / 1	417

Federal ERNS list

ERNS: Emergency Response Notification System

A review of the ERNS list, as provided by EDR, and dated 09/09/2019 has revealed that there are 4 ERNS sites within approximately 0.5 miles of the requested target property.

<u>Site</u>	<u>Address</u>	<u>Direction / Distance</u>	<u>Map ID / Focus Map(s)</u>	<u>Page</u>
Not reported	ON BIG BEND RD AT I	ESE 0 - 1/8 (0.033 mi.)	A20 / 5	72
Not reported NRC Report #: 722506	520 TECO RD	W 0 - 1/8 (0.072 mi.)	D34 / 9	102
Not reported NRC Report #: 792664	520 TICO RD	W 0 - 1/8 (0.072 mi.)	D41 / 9	158
Not reported NRC Report #: 855620	9316 OLD GIBSONTON D	W 1/8 - 1/4 (0.163 mi.)	92 / 2	244

State and tribal landfill and/or solid waste disposal site lists

SWF/LF: Solid Waste Facility Database

A review of the SWF/LF list, as provided by EDR, has revealed that there are 9 SWF/LF sites within approximately 0.5 miles of the requested target property.

<u>Site</u>	<u>Address</u>	<u>Direction / Distance</u>	<u>Map ID / Focus Map(s)</u>	<u>Page</u>
HILLSBOROUGH CO PUBL Database: SWF/LF, Date of Government Version: 07/16/2019 Facility-Site Id: 95342 Class Status: ACTIVITY NOT PERMITTED/REGISTERED (N)	7820 BIG BEND ROAD	ESE 0 - 1/8 (0.018 mi.)	A11 / 5	64
CAPTAIN JACK'S HAULI Database: SWF/LF, Date of Government Version: 07/16/2019 Facility-Site Id: 97546 Class Status: INACTIVE (I)	11315 CARTER ROAD	SE 0 - 1/8 (0.116 mi.)	J60 / 17	193
COMMODITY RESOURCES Database: SWF/LF, Date of Government Version: 07/16/2019 Facility-Site Id: 98907 Class Status: INACTIVE (I)	11315 CARTER RD	SE 0 - 1/8 (0.116 mi.)	J61 / 17	194
ROBS UNLIMITED TIRES Database: SWF/LF, Date of Government Version: 07/16/2019	11211 EAST BAY RD LO	WNW 1/8 - 1/4 (0.210 mi.)	AA138 / 3	333

EXECUTIVE SUMMARY

Facility-Site Id: 102182				
Class Status: INACTIVE (I)				
DENNIS L DE WOLF	8921 HONEYWELL RD	WNW 1/4 - 1/2 (0.283 mi.)	169 / 3	362
Database: SWF/LF, Date of Government Version: 07/16/2019				
Facility-Site Id: 96885				
Class Status: INACTIVE (I)				
ALAN JACK	12160 BULLFROG CREEK	E 1/4 - 1/2 (0.323 mi.)	189 / 3	380
Database: SWF/LF, Date of Government Version: 07/16/2019				
Facility-Site Id: 96815				
Class Status: INACTIVE (I)				
WAYNE MURPHY YARD TR	2905 21ST AVE SE	SSE 1/4 - 1/2 (0.443 mi.)	BD252 / 12	461
Database: SWF/LF, Date of Government Version: 07/16/2019				
Facility-Site Id: 44166				
Class Status: NFA,NO FURTHER ACTION (F)				
BOWMANS GARAGE, INC.	2820 11TH AVE SE	NW 1/4 - 1/2 (0.482 mi.)	291 / 9	520
Database: SWF/LF, Date of Government Version: 07/16/2019				
Facility-Site Id: 97123				
Class Status: INACTIVE (I)				
JUAN TORO	1907 33RD ST SE	SSE 1/4 - 1/2 (0.500 mi.)	302 / 9	539
Database: SWF/LF, Date of Government Version: 07/16/2019				
Facility-Site Id: 97010				
Class Status: INACTIVE (I)				

State and tribal leaking storage tank lists

LUST: Petroleum Contamination Detail Report

A review of the LUST list, as provided by EDR, and dated 07/30/2019 has revealed that there are 14 LUST sites within approximately 0.5 miles of the requested target property.

<u>Site</u>	<u>Address</u>	<u>Direction / Distance</u>	<u>Map ID / Focus Map(s)</u>	<u>Page</u>
NICHOLSON TRANSPORTA	I-75 @ MM 232 SOUTHB	NW 0 - 1/8 (0.020 mi.)	15 / 14	65
B LINE CARRIERS INC	I-75 MM 250	W 0 - 1/8 (0.029 mi.)	17 / 2	68
HILLSBOROUGH CNTY WR	1601 EL RANCHO	W 0 - 1/8 (0.039 mi.)	21 / 9	72
MACASPHALT DIESEL SP	I-75 & BIG BEND RD	WNW 0 - 1/8 (0.060 mi.)	30 / 5	86
TAMPA ELECTRIC CO-S	272 TECO RD	WNW 0 - 1/8 (0.095 mi.)	F48 / 9	171
GOLF CLUB AT CYPRESS	880 CYPRESS VILLAGE	E 0 - 1/8 (0.103 mi.)	H55 / 9	187
HILLSBOROUGH CNTY FL	8850 OLD BIG BEND RD	WNW 0 - 1/8 (0.121 mi.)	K63 / 5	195
HILLSBOROUGH CNTY-MA	8718 OLD BIG BEND RD	WNW 0 - 1/8 (0.122 mi.)	K70 / 5	220
BUZBEE CECIL FAMILY	1601 24TH ST	SE 1/8 - 1/4 (0.162 mi.)	91 / 9	240
RING POWER CORP	10421 FERNHILL DR	E 1/8 - 1/4 (0.192 mi.)	X124 / 2	306
MCKENZIE TANKER SPIL	I-75 & SR 683	SW 1/8 - 1/4 (0.203 mi.)	137 / 16	331
PETRO CHEMICAL TRANS	US 301 SB RAMP & I-7	N 1/4 - 1/2 (0.325 mi.)	190 / 1	380
PURSLEY INC #2-PIONE	6750 MOCCASIN WALLOW	SE 1/4 - 1/2 (0.356 mi.)	AQ202 / 16	406
SUN CITY SHELL	711 CYPRESS VILLAGE	ESE 1/4 - 1/2 (0.459 mi.)	BI274 / 9	486

EXECUTIVE SUMMARY

State and tribal registered storage tank lists

FF TANKS: Federal Facilities Listing

A review of the FF TANKS list, as provided by EDR, and dated 06/24/2019 has revealed that there is 1 FF TANKS site within approximately 0.5 miles of the requested target property.

<u>Site</u>	<u>Address</u>	<u>Direction / Distance</u>	<u>Map ID / Focus Map(s)</u>	<u>Page</u>
NATIONAL WEATHER SER Facility Status: OPEN Facility Id: 9805149	2525 14TH AVE SE	NNW 1/4 - 1/2 (0.355 mi.)	AP197 / 9	387

UST: Storage Tank Facility Information

A review of the UST list, as provided by EDR, has revealed that there are 15 UST sites within approximately 0.5 miles of the requested target property.

<u>Site</u>	<u>Address</u>	<u>Direction / Distance</u>	<u>Map ID / Focus Map(s)</u>	<u>Page</u>
HILLSBOROUGH CNTY WR Database: UST, Date of Government Version: 05/17/2019 Tank Status: B Facility-Site Id: 8624877 Facility Status: CLOSED	1601 EL RANCHO	W 0 - 1/8 (0.039 mi.)	21 / 9	72
HILLSBOROUGH CNTY WR Database: UST, Date of Government Version: 05/17/2019 Tank Status: B Facility-Site Id: 9200456 Facility Status: OPEN	520 TECO RD	W 0 - 1/8 (0.072 mi.)	D36 / 9	135
TAMPA ELECTRIC CO-S Database: UST, Date of Government Version: 05/17/2019 Tank Status: B Facility-Site Id: 8624959 Facility Status: OPEN	272 TECO RD	WNW 0 - 1/8 (0.095 mi.)	F47 / 9	161
TAMPA ELECTRIC CORP Database: UST, Date of Government Version: 05/17/2019 Tank Status: B Facility-Site Id: 9100867 Facility Status: CLOSED	I-75 & HWY 674	ESE 0 - 1/8 (0.101 mi.)	53 / 9	185
GOLF CLUB AT CYPRESS Database: UST, Date of Government Version: 05/17/2019 Tank Status: B Facility-Site Id: 8943941 Facility Status: CLOSED	880 CYPRESS VILLAGE	E 0 - 1/8 (0.103 mi.)	H55 / 9	187
HILLSBOROUGH CNTY FL Database: UST, Date of Government Version: 05/17/2019 Tank Status: B Facility-Site Id: 8625139 Facility Status: OPEN	8850 OLD BIG BEND RD	WNW 0 - 1/8 (0.121 mi.)	K63 / 5	195
BUZBEE CECIL FAMILY Database: UST, Date of Government Version: 05/17/2019 Tank Status: B	1601 24TH ST	SE 1/8 - 1/4 (0.162 mi.)	91 / 9	240

EXECUTIVE SUMMARY

Facility-Site Id: 9202192 Facility Status: CLOSED				
VACANT PROPERTY	1518 27TH ST SE	NNW 1/8 - 1/4 (0.168 mi.)	101 / 9	249
Database: UST, Date of Government Version: 05/17/2019 Tank Status: B Facility-Site Id: 9602437 Facility Status: CLOSED				
PURSLEY INC #2-PIONE	6750 MOCCASIN WALLOW	SE 1/4 - 1/2 (0.356 mi.)	AQ202 / 16	406
Database: UST, Date of Government Version: 05/17/2019 Tank Status: B Facility-Site Id: 9103607 Facility Status: CLOSED				
CITRA FRESH	HWY 301 S	N 1/4 - 1/2 (0.361 mi.)	205 / 1	412
Database: UST, Date of Government Version: 05/17/2019 Tank Status: B Tank Status: U Facility-Site Id: 8625398 Facility Status: OPEN				
RACETRAC #2489	10032 GIBSONTON DR	E 1/4 - 1/2 (0.409 mi.)	AY234 / 2	431
Database: UST, Date of Government Version: 05/17/2019 Tank Status: B Tank Status: U Facility-Site Id: 9805485 Facility Status: OPEN				
GIBSONTON MOBIL	10039 GIBSONTON DR	E 1/4 - 1/2 (0.420 mi.)	AZ237 / 2	443
Database: UST, Date of Government Version: 05/17/2019 Tank Status: U Facility-Site Id: 9816176 Facility Status: OPEN				
RACETRAC #631	3105 COLLEGE AVE W	WNW 1/4 - 1/2 (0.449 mi.)	BE257 / 9	464
Database: UST, Date of Government Version: 05/17/2019 Tank Status: U Facility-Site Id: 9801179 Facility Status: OPEN				
CIRCLE K #2707642	9218 GIBSONTON DR	W 1/4 - 1/2 (0.457 mi.)	BH265 / 2	476
Database: UST, Date of Government Version: 05/17/2019 Tank Status: U Facility-Site Id: 9815256 Facility Status: OPEN				
SUN CITY SHELL	711 CYPRESS VILLAGE	ESE 1/4 - 1/2 (0.459 mi.)	BI274 / 9	486
Database: UST, Date of Government Version: 05/17/2019 Tank Status: U Tank Status: B Facility-Site Id: 8945188 Facility Status: OPEN				

EXECUTIVE SUMMARY

AST: Storage Tank Facility Information

A review of the AST list, as provided by EDR, has revealed that there are 19 AST sites within approximately 0.5 miles of the requested target property.

<u>Site</u>	<u>Address</u>	<u>Direction / Distance</u>	<u>Map ID / Focus Map(s)</u>	<u>Page</u>
HILLSBOROUGH CNTY WR Database: AST, Date of Government Version: 05/17/2019 Facility Status: OPEN Facility-Site Id: 9200456 Facility Status: OPEN	520 TECO RD	W 0 - 1/8 (0.072 mi.)	D36 / 9	135
TAMPA ELECTRIC CO-S Database: AST, Date of Government Version: 05/17/2019 Facility Status: OPEN Facility-Site Id: 8624959 Facility Status: OPEN	272 TECO RD	WNW 0 - 1/8 (0.095 mi.)	F47 / 9	161
HILLSBOROUGH CNTY FL Database: AST, Date of Government Version: 05/17/2019 Facility Status: OPEN Facility-Site Id: 8625139 Facility Status: OPEN	8850 OLD BIG BEND RD	WNW 0 - 1/8 (0.121 mi.)	K64 / 5	202
HILLSBOROUGH CNTY-MA Database: AST, Date of Government Version: 05/17/2019 Facility Status: CLOSED Facility-Site Id: 8624953 Facility Status: CLOSED	8718 OLD BIG BEND RD	WNW 0 - 1/8 (0.122 mi.)	K69 / 5	219
PUBLIX SUPER MARKET Database: AST, Date of Government Version: 05/17/2019 Facility Status: OPEN Facility-Site Id: 9816994 Facility Status: OPEN	9520 BUFFALO RD	SE 1/8 - 1/4 (0.131 mi.)	73 / 16	225
P & J O'NEILL TRUCKI Database: AST, Date of Government Version: 05/17/2019 Facility Status: CLOSED Facility-Site Id: 8625716 Facility Status: CLOSED	920 33RD ST SE	WNW 1/8 - 1/4 (0.172 mi.)	105 / 9	251
RING POWER CORP Database: AST, Date of Government Version: 05/17/2019 Facility Status: OPEN Facility-Site Id: 9046709 Facility Status: OPEN	10421 FERNHILL DR	E 1/8 - 1/4 (0.192 mi.)	X121 / 2	293
HARRIS RUSKIN X514 Database: AST, Date of Government Version: 05/17/2019 Facility Status: OPEN Facility-Site Id: 9805959 Facility Status: OPEN	1800 SE 27TH ST	SSE 1/8 - 1/4 (0.192 mi.)	Y130 / 9	326
RUSKIN HEALTH CTR Database: AST, Date of Government Version: 05/17/2019 Facility Status: OPEN Facility-Site Id: 9812781 Facility Status: OPEN	2814 14TH AVE SE	NW 1/8 - 1/4 (0.211 mi.)	W141 / 9	337
MANATEE CNTY-ARTISAN Database: AST, Date of Government Version: 05/17/2019	9760 GILLET RD	WNW 1/8 - 1/4 (0.220 mi.)	AB148 / 16	341

EXECUTIVE SUMMARY

Facility Status: OPEN Facility-Site Id: 9809731 Facility Status: OPEN				
HILLSBOROUGH CNTY-S	230 TECO RD	WNW 1/4 - 1/2 (0.260 mi.)	AD156 / 9	349
Database: AST, Date of Government Version: 05/17/2019 Facility Status: OPEN Facility-Site Id: 9812730 Facility Status: OPEN				
MORETRENCH ENVIRON S	11001 FERN HILL DR	E 1/4 - 1/2 (0.278 mi.)	168 / 3	357
Database: AST, Date of Government Version: 05/17/2019 Facility Status: OPEN Facility-Site Id: 9810912 Facility Status: OPEN				
HILLSBOROUGH CNTY SH	508 33RD ST SE	WNW 1/4 - 1/2 (0.315 mi.)	AL180 / 9	369
Database: AST, Date of Government Version: 05/17/2019 Facility Status: OPEN Facility-Site Id: 9809345 Facility Status: OPEN				
NATIONAL WEATHER SER	2525 14TH AVE SE	NNW 1/4 - 1/2 (0.355 mi.)	AP197 / 9	387
Database: AST, Date of Government Version: 05/17/2019 Facility Status: OPEN Facility-Site Id: 9805149 Facility Status: OPEN				
WAL-MART SUPERCENTER	9205 GIBSONTON DR	W 1/4 - 1/2 (0.433 mi.)	BB243 / 2	451
Database: AST, Date of Government Version: 05/17/2019 Facility Status: OPEN Facility-Site Id: 9808048 Facility Status: OPEN				
GANEY RANCH INC	3490 G7 RANCH RD	WNW 1/4 - 1/2 (0.434 mi.)	246 / 11	458
Database: AST, Date of Government Version: 05/17/2019 Facility Status: CLOSED Facility-Site Id: 9046821 Facility Status: CLOSED				
EXOTICA FISHERIES	SYMMS RD & MESSLERS	WNW 1/4 - 1/2 (0.449 mi.)	255 / 3	463
Database: AST, Date of Government Version: 05/17/2019 Facility Status: OPEN Facility-Site Id: 8508948 Facility Status: OPEN				
GRAYBAR ZONE WAREHOU	8520 EAGLE PALM DR	W 1/4 - 1/2 (0.475 mi.)	BJ285 / 1	513
Database: AST, Date of Government Version: 05/17/2019 Facility Status: OPEN Facility-Site Id: 9808843 Facility Status: OPEN				
HILLSBOROUGH CNTY-TA	3002 COLLEGE AVE	WNW 1/4 - 1/2 (0.475 mi.)	286 / 9	514
Database: AST, Date of Government Version: 05/17/2019 Facility Status: OPEN Facility-Site Id: 9808188 Facility Status: OPEN				

EXECUTIVE SUMMARY

TANKS: Storage Tank Facility List

A review of the TANKS list, as provided by EDR, and dated 05/17/2019 has revealed that there are 5 TANKS sites within approximately 0.5 miles of the requested target property.

<u>Site</u>	<u>Address</u>	<u>Direction / Distance</u>	<u>Map ID / Focus Map(s)</u>	<u>Page</u>
NICHOLSON TRANSPORTA Facility Status: CLOSED Facility ID: 9802741	I-75 @ MM 232 SOUTHB	NW 0 - 1/8 (0.020 mi.)	15 / 14	65
B LINE CARRIERS INC Facility Status: CLOSED Facility ID: 9808779	I-75 MM 250	W 0 - 1/8 (0.029 mi.)	17 / 2	68
MACASPALT DIESEL SP Facility Status: CLOSED Facility ID: 9101820	I-75 & BIG BEND RD	WNW 0 - 1/8 (0.060 mi.)	30 / 5	86
MCKENZIE TANKER SPIL Facility Status: CLOSED Facility ID: 9102221	I-75 & SR 683	SW 1/8 - 1/4 (0.203 mi.)	137 / 16	331
PETRO CHEMICAL TRANS Facility Status: CLOSED Facility ID: 9801476	US 301 SB RAMP & I-7	N 1/4 - 1/2 (0.325 mi.)	190 / 1	380

ADDITIONAL ENVIRONMENTAL RECORDS

Records of Emergency Release Reports

HMIRS: Hazardous Materials Information Reporting System

A review of the HMIRS list, as provided by EDR, and dated 06/24/2019 has revealed that there is 1 HMIRS site within approximately 0.5 miles of the requested target property.

<u>Site</u>	<u>Address</u>	<u>Direction / Distance</u>	<u>Map ID / Focus Map(s)</u>	<u>Page</u>
9797 GIBSONTON DR System ID:: 399706	9797 GIBSONTON DR	E 1/8 - 1/4 (0.168 mi.)	R98 / 2	247

SPILLS: Oil and Hazardous Materials Incidents

A review of the SPILLS list, as provided by EDR, and dated 07/09/2019 has revealed that there are 12 SPILLS sites within approximately 0.5 miles of the requested target property.

<u>Site</u>	<u>Address</u>	<u>Direction / Distance</u>	<u>Map ID / Focus Map(s)</u>	<u>Page</u>
Not reported OHMIT Incident Number: 24765 Incident Status: Closed	7826 BIG BEND ROAD	ESE 0 - 1/8 (0.020 mi.)	A14 / 5	65
Not reported OHMIT Incident Number: 12095 Incident Status: Closed	9420 PROGRESS BOULEV	ESE 0 - 1/8 (0.031 mi.)	19 / 1	71
Not reported	1606 27TH STREET EAS	NNW 0 - 1/8 (0.069 mi.)	31 / 9	89

EXECUTIVE SUMMARY

OHMIT Incident Number: 55049 Incident Status: Closed				
HILLSBOROUGH CNTY WR	520 TECO RD	W 0 - 1/8 (0.072 mi.)	D36 / 9	135
OHMIT Incident Number: 24166 Incident Status: Closed				
Not reported	6619 CLEAR SHORE DRI	WNW 0 - 1/8 (0.082 mi.)	43 / 5	159
OHMIT Incident Number: 49650 Incident Status: Closed				
Not reported	8850 OLD BIG BEND RO	WNW 0 - 1/8 (0.121 mi.)	K66 / 5	218
OHMIT Incident Number: 46747 Incident Status: Closed				
Not reported	11524 BRANCATO LANE	ESE 1/8 - 1/4 (0.167 mi.)	95 / 3	246
OHMIT Incident Number: 12440 Incident Status: Closed				
Not reported	CARTER ROAD AND BUCK	SE 1/8 - 1/4 (0.200 mi.)	133 / 14	329
OHMIT Incident Number: 14890 Incident Status: Closed				
RUSKIN HEALTH CTR	2814 14TH AVE SE	NW 1/8 - 1/4 (0.211 mi.)	W140 / 9	334
OHMIT Incident Number: 19333 Incident Status: Closed				
Not reported	9000 HONEYWELL ROAD	WNW 1/4 - 1/2 (0.331 mi.)	193 / 3	384
OHMIT Incident Number: 38282 Incident Status: Closed				
Not reported	10202 ELBOW BEND ROA	E 1/4 - 1/2 (0.382 mi.)	222 / 2	424
OHMIT Incident Number: 46065 Incident Status: Closed				
Not reported	9033 PINEBREEZE DRIV	W 1/4 - 1/2 (0.402 mi.)	231 / 2	429
OHMIT Incident Number: 4235 Incident Status: Closed				

Other Ascertainable Records

RCRA NonGen / NLR: RCRA - Non Generators / No Longer Regulated

A review of the RCRA NonGen / NLR list, as provided by EDR, and dated 03/25/2019 has revealed that there are 2 RCRA NonGen / NLR sites within approximately 0.5 miles of the requested target property.

<u>Site</u>	<u>Address</u>	<u>Direction / Distance</u>	<u>Map ID / Focus Map(s)</u>	<u>Page</u>
RAPHA CARE INC EPA ID:: FLR000157388	8312 ARABIAN DUNES P	W 1/4 - 1/2 (0.381 mi.)	AW220 / 2	421
CHEVRON STATION #535 EPA ID:: FLD984208975	711 CYPRESS VILLAGE	ESE 1/4 - 1/2 (0.459 mi.)	BI271 / 9	483

EXECUTIVE SUMMARY

EPA WATCH LIST: EPA WATCH LIST

A review of the EPA WATCH LIST list, as provided by EDR, and dated 08/30/2013 has revealed that there is 1 EPA WATCH LIST site within approximately 0.5 miles of the requested target property.

<u>Site</u>	<u>Address</u>	<u>Direction / Distance</u>	<u>Map ID / Focus Map(s)</u>	<u>Page</u>
SOUTH COUNTY REGIONA Facility ID: FL0028061	520 TECO RD	W 0 - 1/8 (0.072 mi.)	D39 / 9	157

RMP: Risk Management Plans

A review of the RMP list, as provided by EDR, and dated 04/25/2019 has revealed that there are 2 RMP sites within approximately 0.5 miles of the requested target property.

<u>Site</u>	<u>Address</u>	<u>Direction / Distance</u>	<u>Map ID / Focus Map(s)</u>	<u>Page</u>
SOUTH COUNTY REGIONA	520 TECO ROAD	W 0 - 1/8 (0.072 mi.)	D33 / 9	91
SOUTH COUNTY ADVANCE	520 TECO ROAD	W 0 - 1/8 (0.072 mi.)	D38 / 9	151

ICIS: Integrated Compliance Information System

A review of the ICIS list, as provided by EDR, and dated 11/18/2016 has revealed that there are 3 ICIS sites within approximately 0.5 miles of the requested target property.

<u>Site</u>	<u>Address</u>	<u>Direction / Distance</u>	<u>Map ID / Focus Map(s)</u>	<u>Page</u>
HILLSBOROUGH CNTY SW FRS ID:: 110000509245	TECO RD	W 1/8 - 1/4 (0.158 mi.)	87 / 9	237
FERN HILL, PHASE 1A, FRS ID:: 110005594008	10421 FERN HILL DR	E 1/8 - 1/4 (0.192 mi.)	X126 / 2	319
FERN HILL TRAILER PA FRS ID:: 110010708537	10704 FERN HILL DR	E 1/8 - 1/4 (0.245 mi.)	154 / 2	347

US AIRS: Aerometric Information Retrieval System Facility Subsystem

A review of the US AIRS list, as provided by EDR, has revealed that there are 2 US AIRS sites within approximately 0.5 miles of the requested target property.

<u>Site</u>	<u>Address</u>	<u>Direction / Distance</u>	<u>Map ID / Focus Map(s)</u>	<u>Page</u>
ZIPPERER'S AGAPE MOR Database: US AIRS MINOR, Date of Government Version: 10/12/2016 EPA plant ID:: 110039623280	1520 33RD ST SE	SE 1/8 - 1/4 (0.143 mi.)	N81 / 9	232
FERN HILL, PHASE 1A, Database: US AIRS (AFS), Date of Government Version: 10/12/2016 EPA plant ID:: 110037475087	10421 FERN HILL DR	E 1/8 - 1/4 (0.192 mi.)	X126 / 2	319

EXECUTIVE SUMMARY

FINDS: Facility Index System/Facility Registry System

A review of the FINDS list, as provided by EDR, and dated 05/03/2019 has revealed that there are 100 FINDS sites within approximately 0.5 miles of the requested target property.

<u>Site</u>	<u>Address</u>	<u>Direction / Distance</u>	<u>Map ID / Focus Map(s)</u>	<u>Page</u>
US-301 & BLOOMINGDAL Registry ID:: 110035714411	INTERSECTION OF US 3	WNW 0 - 1/8 (0.025 mi.)	16 / 1	68
BELMONT GLEN SUBDIVI Registry ID:: 110055093679	2005 21ST AVE SE	SSE 0 - 1/8 (0.045 mi.)	B24 / 11	77
THE PRESERVE AT BULL Registry ID:: 110070002019	12710 BULLFROG CREEK	E 0 - 1/8 (0.055 mi.)	C26 / 3	83
BULLFROG CREEK PRESE Registry ID:: 110058283450	12710 BULLFROG CREEK	E 0 - 1/8 (0.055 mi.)	C28 / 3	85
SOUTH COUNTY REGIONA Registry ID:: 110070215295 Registry ID:: 110000509245	520 TECO RD	W 0 - 1/8 (0.072 mi.)	D37 / 9	150
SOUTH COUNTY POTABLE Registry ID:: 110042326186	UNKNOWN	WNW 0 - 1/8 (0.081 mi.)	42 / 9	158
TRIPLE CREEK G2-I-J Registry ID:: 110046323821	UNKNOWN	W 0 - 1/8 (0.083 mi.)	44 / 1	160
FOX & FRIENDS ANIMAL Registry ID:: 110038375273	1024 CYPRESS VILLAGE	E 0 - 1/8 (0.094 mi.)	E46 / 9	161
PRESERVE AT ALAFIA - Registry ID:: 110037328638	9812 GIBSONTON DRIVE	E 0 - 1/8 (0.100 mi.)	G51 / 2	184
ALAFIA RIVER CAMPERS Registry ID:: 110035538638	9812 GIBSONTON DR	E 0 - 1/8 (0.100 mi.)	G52 / 2	185
CYPRESS CREEK GOLF C Registry ID:: 110035488095	880 CYPRESS VILLAGE	E 0 - 1/8 (0.103 mi.)	H54 / 9	186
BULLFROG CREEK Registry ID:: 110060355985	12838 BULLFROG CREEK	ESE 0 - 1/8 (0.103 mi.)	I58 / 5	192
ARTISAN LAKES OFF-SI Registry ID:: 110035643337		NW 0 - 1/8 (0.106 mi.)	59 / 16	193
BIG BEND MASTER PUMP Registry ID:: 110042327041	UNKNOWN	WNW 0 - 1/8 (0.121 mi.)	62 / 5	194
HILLSBOROUGH COUNTY Registry ID:: 110035592258	8718 OLD BIG BEND RD	WNW 0 - 1/8 (0.122 mi.)	K68 / 5	219
BOUGAINVILLEAS Registry ID:: 110024392432	SEC 14TH AVE & 30TH	NW 1/8 - 1/4 (0.127 mi.)	71 / 9	223
CYPRESS CREEK ALF EX Registry ID:: 110070073429	970 CYPRESS VILLAGE	E 1/8 - 1/4 (0.135 mi.)	L76 / 9	227
TEC SOUTH HILLSBOROU Registry ID:: 110035592882	223 TECO ROAD	WNW 1/8 - 1/4 (0.138 mi.)	M77 / 9	228
TAMPA ELECTRIC CO S Registry ID:: 110007429201	223 TECO RD	WNW 1/8 - 1/4 (0.138 mi.)	M78 / 9	228
ZIPPERER'S AGAPE MOR Registry ID:: 110039623280	1520 33RD ST SE	SE 1/8 - 1/4 (0.143 mi.)	N81 / 9	232
HILLSBOROUGH COUNTY	I-75 N 5 MILES N MAN	ESE 1/8 - 1/4 (0.146 mi.)	82 / 11	233

EXECUTIVE SUMMARY

Registry ID:: 110035462488				
EAST BAY	EAST BAY RD/SYMMES R	WNW 1/8 - 1/4 (0.159 mi.)	P88 / 3	239
Registry ID:: 110021024817				
ARTISAN LAKES - PHAS		W 1/8 - 1/4 (0.160 mi.)	89 / 16	239
Registry ID:: 110035562094				
SOUTH COUNTY YMCA	13010 BULLFROG CREEK	ESE 1/8 - 1/4 (0.162 mi.)	Q90 / 5	240
Registry ID:: 110059705528				
VANCE VOGEL PARK	13012 BULLFROG CREEK	ESE 1/8 - 1/4 (0.165 mi.)	Q94 / 5	245
Registry ID:: 110060359115				
RING POWER CORPORATI	9797 GIBSONTON DR	E 1/8 - 1/4 (0.168 mi.)	R97 / 2	247
Registry ID:: 110005594008				
KINGS POINT COMMERC	COMMERCIAL CENTER DR	ESE 1/8 - 1/4 (0.170 mi.)	102 / 9	249
Registry ID:: 110022833219				
SOUTHWIND SUBDIVISIO	11204 SOUTHWIND LAKE	WNW 1/8 - 1/4 (0.170 mi.)	S104 / 3	250
Registry ID:: 110057188939				
EISENHOWER MIDDLE SC	7710 BIG BEND RD.	WNW 1/8 - 1/4 (0.172 mi.)	T108 / 5	258
Registry ID:: 110020520694				
EAST BAY HIGH SCHOOL	7710 BIG BEND RD	WNW 1/8 - 1/4 (0.172 mi.)	T110 / 5	261
Registry ID:: 110022095551				
SR 93A AT GIBSONTON	UNKNOWN	W 1/8 - 1/4 (0.176 mi.)	V114 / 2	263
Registry ID:: 110044892676				
SUNCOAST COMMUNITY H	14TH AVE & 30TH ST S	NW 1/8 - 1/4 (0.180 mi.)	W116 / 9	265
Registry ID:: 110027950313				
EXTENDED STAY AMERIC	10623 EAST BAY RD	W 1/8 - 1/4 (0.185 mi.)	O117 / 2	265
Registry ID:: 110070265741				
FERN HILL, PHASE 1A,	10421 FERN HILL DR	E 1/8 - 1/4 (0.192 mi.)	X126 / 2	319
Registry ID:: 110064764982				
SOUTHWIND	SYMMES/EAST BAY	WNW 1/8 - 1/4 (0.192 mi.)	P127 / 3	322
Registry ID:: 110020726865				
AZOLA APARTMENTS	9374 PROGRESS BLVD	WNW 1/8 - 1/4 (0.192 mi.)	128 / 1	323
Registry ID:: 110067377029				
BULLFROG CREEK MHP	E BAY RD NORTH OF SY	WNW 1/8 - 1/4 (0.199 mi.)	132 / 3	328
Registry ID:: 110035448352				
SOUTH BAY LAKES	9403 CYPRESS HARBOR	W 1/8 - 1/4 (0.201 mi.)	134 / 3	329
Registry ID:: 110035648181				
XSCAPE THEATER - RIV	6135 VALLEYDALE DR	ESE 1/8 - 1/4 (0.202 mi.)	Z135 / 1	330
Registry ID:: 110067430587				
ARTISAN LAKES MASTER		WNW 1/8 - 1/4 (0.213 mi.)	AB142 / 16	338
Registry ID:: 110035544319				
GIBSONTON SQUARE	UNKNOWN	W 1/8 - 1/4 (0.213 mi.)	AC143 / 2	338
Registry ID:: 110042103381				
COVINGTON PARK PHASE	COVINGTON STONE AVE	WNW 1/8 - 1/4 (0.213 mi.)	144 / 4	339
Registry ID:: 110035733622				
SHAWNEE HILLS SUBDIV	SYMMES RD. AT EAST B	WNW 1/8 - 1/4 (0.213 mi.)	145 / 3	339
Registry ID:: 110020548665				
FERN HILL PROPERTY	10320 FERN HILL DR.	E 1/8 - 1/4 (0.217 mi.)	X146 / 2	340

EXECUTIVE SUMMARY

Registry ID:: 110020528525				
EAVES BEND AT ARTISA	10205 EAVES BEND WAY	NW 1/8 - 1/4 (0.228 mi.)	150 / 16	345
Registry ID:: 110070262849				
INLAND HOMESMODEL AT	12620 FLATWOOD CREEK	E 1/8 - 1/4 (0.240 mi.)	152 / 3	346
Registry ID:: 110063605567				
FERN HILL TRAILER PA	10704 FERN HILL DR	E 1/8 - 1/4 (0.245 mi.)	154 / 2	347
Registry ID:: 110010708537				
GIBSONTON SQUARE PAR	GIBSONTON DR & NEW E	W 1/8 - 1/4 (0.245 mi.)	AC155 / 2	348
Registry ID:: 110037468273				
SOUTH COUNTY REPUMP	230 TECO RD	WNW 1/4 - 1/2 (0.260 mi.)	AD158 / 9	352
Registry ID:: 110070388994				
COVINGTON PARK PHASE	COVINGTON STONE AVE	WNW 1/4 - 1/2 (0.265 mi.)	AE159 / 4	353
Registry ID:: 110012325153				
COVINGTON PARK - PHA	CORNER OF CIRCLE RD	WNW 1/4 - 1/2 (0.265 mi.)	AE160 / 4	353
Registry ID:: 110035644817				
GRAYBAR	PARKWAY BUSINESS CEN	W 1/4 - 1/2 (0.266 mi.)	AF161 / 2	354
Registry ID:: 110035617491				
GRAYBAR	PARKWAY BUSINESS CEN	W 1/4 - 1/2 (0.266 mi.)	AF162 / 2	354
Registry ID:: 110008983298				
MAGNOLIA PARK SOUTHE	UNKNOWN	WNW 1/4 - 1/2 (0.270 mi.)	AG164 / 1	355
Registry ID:: 110043169549				
WATERSET PHASE 3B-1	UNKNOWN	WNW 1/4 - 1/2 (0.288 mi.)	AH170 / 4	363
Registry ID:: 110063617297				
TAMPA BAY & COASTAL		W 1/4 - 1/2 (0.288 mi.)	AI171 / 2	364
Registry ID:: 110035596049				
TAMPA BAY & COASTAL	UNKNOWN	W 1/4 - 1/2 (0.288 mi.)	AI172 / 2	364
Registry ID:: 110027251186				
SYMMES COVE	UNKNOWN	W 1/4 - 1/2 (0.306 mi.)	AJ176 / 2	367
Registry ID:: 110020171035				
EASTBAY OVER BULLFRO	EASTBAY RD. FROM BUL	W 1/4 - 1/2 (0.306 mi.)	AJ177 / 2	367
Registry ID:: 110035455931				
CEMEX CONSTRUCTION M	3601 COLLEGE AVE	ESE 1/4 - 1/2 (0.313 mi.)	AK178 / 9	368
Registry ID:: 110039627268				
SOUTH SHORE CORPORAT	UNKNOWN	W 1/4 - 1/2 (0.318 mi.)	AM183 / 9	375
Registry ID:: 110056135506				
RYAN BUSINESS CENTER	UNKNOWN	W 1/4 - 1/2 (0.318 mi.)	AM184 / 9	375
Registry ID:: 110056127980				
RIVERVIEW ACADEMY	9906 SYMMES RD	ESE 1/4 - 1/2 (0.322 mi.)	AN186 / 3	376
Registry ID:: 110070210689				
IMPERIAL LAKES / BUF	9860 BUFFALO RD	SE 1/4 - 1/2 (0.327 mi.)	AO191 / 16	383
Registry ID:: 110070266273				
SHADETREE APARTMENTS	1620 CYPRESS VILLAGE	E 1/4 - 1/2 (0.334 mi.)	194 / 6	385
Registry ID:: 110070073728				
OSPREY LAKES WEST (F	6932 BREEZY DR	W 1/4 - 1/2 (0.357 mi.)	203 / 2	410
Registry ID:: 110063606888				
DOLLAR TREE GIBSONTO	10680 NEW EAST BAY R	W 1/4 - 1/2 (0.364 mi.)	208 / 2	414

EXECUTIVE SUMMARY

Registry ID:: 110070266464				
FOXWORTH RD PROPERTY	4701 FOXWORTH RD	NNW 1/4 - 1/2 (0.372 mi.)	AS211 / 1	416
Registry ID:: 110035716614				
SCU RUSKIN MEMBER CE	150 TECO RD	WNW 1/4 - 1/2 (0.373 mi.)	AT214 / 9	418
Registry ID:: 110070258288				
WINTHROP PHASE 2FA	CIRCLE PRESS LANE	ENE 1/4 - 1/2 (0.375 mi.)	AU216 / 1	419
Registry ID:: 110064422833				
GANNON UNIVERSITY-RU	105 COMMERCIAL CENTE	ESE 1/4 - 1/2 (0.380 mi.)	AV218 / 9	420
Registry ID:: 110070210615				
RAPHA CARE INC	8312 ARABIAN DUNES P	W 1/4 - 1/2 (0.381 mi.)	AW219 / 2	420
Registry ID:: 110039528026				
SUN CITY NURSING HOM	105 COMMERCIAL CTR	ESE 1/4 - 1/2 (0.385 mi.)	AV224 / 9	425
Registry ID:: 110058283904				
SR 43 (US 301) - N O	UNKNOWN	ESE 1/4 - 1/2 (0.392 mi.)	227 / 1	427
Registry ID:: 110054129493				
RIVER BEND - PHASE 4	SACREMENTO CREEK DR	WNW 1/4 - 1/2 (0.394 mi.)	229 / 11	428
Registry ID:: 110035490732				
RACETRAC PROJECT NO.	10032 GIBSONTON DR	E 1/4 - 1/2 (0.409 mi.)	AY232 / 2	430
Registry ID:: 110070073299				
RACETRAC - GIBSONTON	10032 GIBSONTON DR	E 1/4 - 1/2 (0.409 mi.)	AY233 / 2	431
Registry ID:: 110070073591				
Not reported	ROSS SOCOLOF FISH FA	W 1/4 - 1/2 (0.418 mi.)	235 / 16	442
Registry ID:: 110020909588				
STONE DAM PRESERVE	UNKNOWN	NW 1/4 - 1/2 (0.430 mi.)	BA240 / 13	447
Registry ID:: 110024583226				
STONE DAM PRESERVE		NW 1/4 - 1/2 (0.430 mi.)	BA241 / 13	448
Registry ID:: 110035632955				
WAL-MART SUPERCENTER	9205 GIBSONTON DR	W 1/4 - 1/2 (0.433 mi.)	BB244 / 2	453
Registry ID:: 110027969027				
7-ELEVEN STORE NO. 3	5220 MOCCASIN WALLOW	WNW 1/4 - 1/2 (0.438 mi.)	BC248 / 16	460
Registry ID:: 110070218331				
EAGLE PALMS PHASE I	SEC FAULKENBURG RD &	W 1/4 - 1/2 (0.444 mi.)	253 / 1	462
Registry ID:: 110035473939				
RIVERVIEW PROFESSION	10101 GIBSONTON DR	E 1/4 - 1/2 (0.451 mi.)	BF258 / 2	472
Registry ID:: 110020137500				
STARS & STRIPES CAR	10110 GIBSONTON DR	E 1/4 - 1/2 (0.453 mi.)	BF261 / 2	474
Registry ID:: 110020135897				
CYPRESS CREEK AMENIT	7154 TRENT CREEK DR	ESE 1/4 - 1/2 (0.457 mi.)	263 / 6	475
Registry ID:: 110063603408				
CIRCLE K STORE	9218 GIBSONTON DR	W 1/4 - 1/2 (0.457 mi.)	BH266 / 2	480
Registry ID:: 110069335302				
WATERSET 2C1-1, 2C1-	UNKNOWN	WNW 1/4 - 1/2 (0.459 mi.)	267 / 4	481
Registry ID:: 110063616555				
CHEVRON STATION #535	711 CYPRESS VILLAGE	ESE 1/4 - 1/2 (0.459 mi.)	BI271 / 9	483
Registry ID:: 110007452069				
SUN CITY SHELL	711 CYPRESS VILLAGE	ESE 1/4 - 1/2 (0.459 mi.)	BI275 / 9	497

EXECUTIVE SUMMARY

Registry ID:: 110070147135				
Not reported	ALAFIA RIVER COVE CO	W 1/4 - 1/2 (0.460 mi.)	276 / 2	498
Registry ID:: 110020961743				
VILLAGES OF BLOOMING	S SIDE PROGRESS BLVD	E 1/4 - 1/2 (0.464 mi.)	277 / 1	498
Registry ID:: 110035470807				
WATERSET PHASE 2C1	UNKNOWN	WNW 1/4 - 1/2 (0.464 mi.)	278 / 4	498
Registry ID:: 110057200032				
Registry ID:: 110044884275				
COUNTRY HAVEN ON BUL	RICHMOND STREET	WNW 1/4 - 1/2 (0.465 mi.)	279 / 3	499
Registry ID:: 110035451533				
CIRCLE K	9212 GIBSONTON DRIVE	W 1/4 - 1/2 (0.466 mi.)	BH280 / 2	499
Registry ID:: 110066897594				
RIVERVIEW TOWNCENTER	UNKNOWN	E 1/4 - 1/2 (0.477 mi.)	BF288 / 2	518
Registry ID:: 110037475657				
HANDY STORAGE - PROG	9891 PROGRESS BLVD	ESE 1/4 - 1/2 (0.480 mi.)	BK290 / 1	519
Registry ID:: 110070003742				
CHAPPARAL MHP	HWY 301 NORTH, NORTH	NNW 1/4 - 1/2 (0.487 mi.)	293 / 1	521
Registry ID:: 110027962729				
COVEWOOD	COWLEY ROAD AND U.S.	ESE 1/4 - 1/2 (0.493 mi.)	296 / 5	523
Registry ID:: 110035552611				
HOME DEPOT #6951	3730 SUN CITY CENTER	ESE 1/4 - 1/2 (0.496 mi.)	BL300 / 9	535
Registry ID:: 110024249160				

ECHO: Enforcement & Compliance History Information

A review of the ECHO list, as provided by EDR, and dated 07/06/2019 has revealed that there are 78 ECHO sites within approximately 0.5 miles of the requested target property.

<u>Site</u>	<u>Address</u>	<u>Direction / Distance</u>	<u>Map ID / Focus Map(s)</u>	<u>Page</u>
BELMONT GLEN SUBDIVI Registry ID: 110055093679	2005 21ST AVE SE	SSE 0 - 1/8 (0.045 mi.)	B24 / 11	77
THE PRESERVE AT BULL Registry ID: 110070002019	12710 BULLFROG CREEK	E 0 - 1/8 (0.055 mi.)	C26 / 3	83
BULLFROG CREEK PRESE Registry ID: 110058283450	12710 BULLFROG CREEK	E 0 - 1/8 (0.055 mi.)	C28 / 3	85
SOUTH COUNTY REGIONA Registry ID: 110000509245 Registry ID: 110070215295	520 TECO RD	W 0 - 1/8 (0.072 mi.)	D37 / 9	150
SOUTH COUNTY POTABLE Registry ID: 110042326186	UNKNOWN	WNW 0 - 1/8 (0.081 mi.)	42 / 9	158
FOX & FRIENDS ANIMAL Registry ID: 110038375273	1024 CYPRESS VILLAGE	E 0 - 1/8 (0.094 mi.)	E46 / 9	161
PRESERVE AT ALAFIA - Registry ID: 110037328638	9812 GIBSONTON DRIVE	E 0 - 1/8 (0.100 mi.)	G51 / 2	184
CYPRESS CREEK GOLF C Registry ID: 110035488095	880 CYPRESS VILLAGE	E 0 - 1/8 (0.103 mi.)	H54 / 9	186
BULLFROG CREEK	12838 BULLFROG CREEK	ESE 0 - 1/8 (0.103 mi.)	I58 / 5	192

EXECUTIVE SUMMARY

Registry ID: 110060355985				
BIG BEND MASTER PUMP	UNKNOWN	WNW 0 - 1/8 (0.121 mi.)	62 / 5	194
Registry ID: 110042327041				
BOUGAINVILLEAS	SEC 14TH AVE & 30TH	NW 1/8 - 1/4 (0.127 mi.)	71 / 9	223
Registry ID: 110024392432				
CYPRESS CREEK ALF EX	970 CYPRESS VILLAGE	E 1/8 - 1/4 (0.135 mi.)	L76 / 9	227
Registry ID: 110070073429				
TAMPA ELECTRIC CO S	223 TECO RD	WNW 1/8 - 1/4 (0.138 mi.)	M78 / 9	228
Registry ID: 110007429201				
ZIPPERER'S AGAPE MOR	1520 33RD ST SE	SE 1/8 - 1/4 (0.143 mi.)	N81 / 9	232
Registry ID: 110039623280				
EAST BAY	EAST BAY RD/SYMMES R	WNW 1/8 - 1/4 (0.159 mi.)	P88 / 3	239
Registry ID: 110021024817				
SOUTH COUNTY YMCA	13010 BULLFROG CREEK	ESE 1/8 - 1/4 (0.162 mi.)	Q90 / 5	240
Registry ID: 110059705528				
VANCE VOGEL PARK	13012 BULLFROG CREEK	ESE 1/8 - 1/4 (0.165 mi.)	Q94 / 5	245
Registry ID: 110060359115				
RING POWER CORPORATI	9797 GIBSONTON DR	E 1/8 - 1/4 (0.168 mi.)	R97 / 2	247
Registry ID: 110005594008				
KINGS POINT COMMERC	COMMERCIAL CENTER DR	ESE 1/8 - 1/4 (0.170 mi.)	102 / 9	249
Registry ID: 110022833219				
SOUTHWIND SUBDIVISIO	11204 SOUTHWIND LAKE	WNW 1/8 - 1/4 (0.170 mi.)	S104 / 3	250
Registry ID: 110057188939				
EISENHOWER MIDDLE SC	7710 BIG BEND RD.	WNW 1/8 - 1/4 (0.172 mi.)	T108 / 5	258
Registry ID: 110020520694				
EAST BAY HIGH SCHOOL	7710 BIG BEND RD	WNW 1/8 - 1/4 (0.172 mi.)	T110 / 5	261
Registry ID: 110022095551				
SR 93A AT GIBSONTON	UNKNOWN	W 1/8 - 1/4 (0.176 mi.)	V114 / 2	263
Registry ID: 110044892676				
SUNCOAST COMMUNITY H	14TH AVE & 30TH ST S	NW 1/8 - 1/4 (0.180 mi.)	W116 / 9	265
Registry ID: 110027950313				
EXTENDED STAY AMERIC	10623 EAST BAY RD	W 1/8 - 1/4 (0.185 mi.)	O117 / 2	265
Registry ID: 110070265741				
RING POWER FACILITY	10421 FERN HILL DR	E 1/8 - 1/4 (0.192 mi.)	X123 / 2	306
Registry ID: 110070547795				
FERN HILL, PHASE 1A,	10421 FERN HILL DR	E 1/8 - 1/4 (0.192 mi.)	X126 / 2	319
Registry ID: 110064764982				
SOUTHWIND	SYMMES/EAST BAY	WNW 1/8 - 1/4 (0.192 mi.)	P127 / 3	322
Registry ID: 110020726865				
AZOLA APARTMENTS	9374 PROGRESS BLVD	WNW 1/8 - 1/4 (0.192 mi.)	128 / 1	323
Registry ID: 110067377029				
SOUTH BAY LAKES	9403 CYPRESS HARBOR	W 1/8 - 1/4 (0.201 mi.)	134 / 3	329
Registry ID: 110035648181				
XSCAPE THEATER - RIV	6135 VALLEYDALE DR	ESE 1/8 - 1/4 (0.202 mi.)	Z135 / 1	330
Registry ID: 110067430587				
GIBSONTON SQUARE	UNKNOWN	W 1/8 - 1/4 (0.213 mi.)	AC143 / 2	338

EXECUTIVE SUMMARY

Registry ID: 110042103381				
SHAWNEE HILLS SUBDIV	SYMMES RD. AT EAST B	WNW 1/8 - 1/4 (0.213 mi.)	145 / 3	339
Registry ID: 110020548665				
FERN HILL PROPERTY	10320 FERN HILL DR.	E 1/8 - 1/4 (0.217 mi.)	X146 / 2	340
Registry ID: 110020528525				
EAVES BEND AT ARTISA	10205 EAVES BEND WAY	NW 1/8 - 1/4 (0.228 mi.)	150 / 16	345
Registry ID: 110070262849				
INLAND HOMESMODEL AT	12620 FLATWOOD CREEK	E 1/8 - 1/4 (0.240 mi.)	152 / 3	346
Registry ID: 110063605567				
FERN HILL TRAILER PA	10704 FERN HILL DR	E 1/8 - 1/4 (0.245 mi.)	154 / 2	347
Registry ID: 110010708537				
GIBSONTON SQUARE PAR	GIBSONTON DR & NEW E	W 1/8 - 1/4 (0.245 mi.)	AC155 / 2	348
Registry ID: 110037468273				
SOUTH COUNTY REPUMP	230 TECO RD	WNW 1/4 - 1/2 (0.260 mi.)	AD158 / 9	352
Registry ID: 110070388994				
COVINGTON PARK PHASE	COVINGTON STONE AVE	WNW 1/4 - 1/2 (0.265 mi.)	AE159 / 4	353
Registry ID: 110012325153				
GRAYBAR	PARKWAY BUSINESS CEN	W 1/4 - 1/2 (0.266 mi.)	AF162 / 2	354
Registry ID: 110008983298				
MAGNOLIA PARK SOUTHE	UNKNOWN	WNW 1/4 - 1/2 (0.270 mi.)	AG163 / 1	355
Registry ID: 110043169549				
WATERSET PHASE 3B-1	UNKNOWN	WNW 1/4 - 1/2 (0.288 mi.)	AH170 / 4	363
Registry ID: 110063617297				
TAMPA BAY & COASTAL	UNKNOWN	W 1/4 - 1/2 (0.288 mi.)	AI172 / 2	364
Registry ID: 110027251186				
SYMMES COVE	UNKNOWN	W 1/4 - 1/2 (0.306 mi.)	AJ176 / 2	367
Registry ID: 110020171035				
EASTBAY OVER BULLFRO	EASTBAY RD. FROM BUL	W 1/4 - 1/2 (0.306 mi.)	AJ177 / 2	367
Registry ID: 110035455931				
CEMEX CONSTRUCTION M	3601 COLLEGE AVE	ESE 1/4 - 1/2 (0.313 mi.)	AK178 / 9	368
Registry ID: 110039627268				
SOUTH SHORE CORPORAT	UNKNOWN	W 1/4 - 1/2 (0.318 mi.)	AM183 / 9	375
Registry ID: 110056135506				
RYAN BUSINESS CENTER	UNKNOWN	W 1/4 - 1/2 (0.318 mi.)	AM184 / 9	375
Registry ID: 110056127980				
RIVERVIEW ACADEMY	9906 SYMMES RD	ESE 1/4 - 1/2 (0.322 mi.)	AN185 / 3	376
Registry ID: 110070210689				
IMPERIAL LAKES / BUF	9860 BUFFALO RD	SE 1/4 - 1/2 (0.327 mi.)	AO191 / 16	383
Registry ID: 110070266273				
SHADETREE APARTMENTS	1620 CYPRESS VILLAGE	E 1/4 - 1/2 (0.334 mi.)	194 / 6	385
Registry ID: 110070073728				
OSPREY LAKES WEST (F	6932 BREEZY DR	W 1/4 - 1/2 (0.357 mi.)	203 / 2	410
Registry ID: 110063606888				
DOLLAR TREE GIBSONTO	10680 NEW EAST BAY R	W 1/4 - 1/2 (0.364 mi.)	208 / 2	414
Registry ID: 110070266464				
FOXWORTH RD PROPERTY	4701 FOXWORTH RD	NNW 1/4 - 1/2 (0.372 mi.)	AS211 / 1	416

EXECUTIVE SUMMARY

Registry ID: 110035716614				
SCU RUSKIN MEMBER CE	150 TECO RD	WNW 1/4 - 1/2 (0.373 mi.)	AT214 / 9	418
Registry ID: 110070258288				
WINTHROP PHASE 2FA	CIRCLE PRESS LANE	ENE 1/4 - 1/2 (0.375 mi.)	AU215 / 1	419
Registry ID: 110064422833				
GANNON UNIVERSITY-RU	105 COMMERCIAL CENTE	ESE 1/4 - 1/2 (0.380 mi.)	AV217 / 9	420
Registry ID: 110070210615				
RAPHA CARE INC	8312 ARABIAN DUNES P	W 1/4 - 1/2 (0.381 mi.)	AW219 / 2	420
Registry ID: 110039528026				
SUN CITY NURSING HOM	105 COMMERCIAL CTR	ESE 1/4 - 1/2 (0.385 mi.)	AV224 / 9	425
Registry ID: 110058283904				
SR 43 (US 301) - N O	UNKNOWN	ESE 1/4 - 1/2 (0.392 mi.)	227 / 1	427
Registry ID: 110054129493				
RACETRAC PROJECT NO.	10032 GIBSONTON DR	E 1/4 - 1/2 (0.409 mi.)	AY232 / 2	430
Registry ID: 110070073299				
RACETRAC - GIBSONTON	10032 GIBSONTON DR	E 1/4 - 1/2 (0.409 mi.)	AY233 / 2	431
Registry ID: 110070073591				
STONE DAM PRESERVE	UNKNOWN	NW 1/4 - 1/2 (0.430 mi.)	BA240 / 13	447
Registry ID: 110024583226				
WAL-MART SUPERCENTER	9205 GIBSONTON DR	W 1/4 - 1/2 (0.433 mi.)	BB244 / 2	453
Registry ID: 110027969027				
7-ELEVEN STORE NO. 3	5220 MOCCASIN WALLOW	WNW 1/4 - 1/2 (0.438 mi.)	BC249 / 16	460
Registry ID: 110070218331				
RIVERVIEW PROFESSION	10101 GIBSONTON DR	E 1/4 - 1/2 (0.451 mi.)	BF258 / 2	472
Registry ID: 110020137500				
STARS & STRIPES CAR	10110 GIBSONTON DR	E 1/4 - 1/2 (0.453 mi.)	BF261 / 2	474
Registry ID: 110020135897				
CYPRESS CREEK AMENIT	7154 TRENT CREEK DR	ESE 1/4 - 1/2 (0.457 mi.)	263 / 6	475
Registry ID: 110063603408				
CIRCLE K STORE	9218 GIBSONTON DR	W 1/4 - 1/2 (0.457 mi.)	BH266 / 2	480
Registry ID: 110069335302				
WATERSET 2C1-1, 2C1-	UNKNOWN	WNW 1/4 - 1/2 (0.459 mi.)	267 / 4	481
Registry ID: 110063616555				
CHEVRON STATION #535	711 CYPRESS VILLAGE	ESE 1/4 - 1/2 (0.459 mi.)	BI271 / 9	483
Registry ID: 110007452069				
SUN CITY SHELL	711 CYPRESS VILLAGE	ESE 1/4 - 1/2 (0.459 mi.)	BI275 / 9	497
Registry ID: 110070147135				
WATERSET PHASE 2C1	UNKNOWN	WNW 1/4 - 1/2 (0.464 mi.)	278 / 4	498
Registry ID: 110057200032				
CIRCLE K	9212 GIBSONTON DRIVE	W 1/4 - 1/2 (0.466 mi.)	BH280 / 2	499
Registry ID: 110066897594				
RIVERVIEW TOWNCENTER	UNKNOWN	E 1/4 - 1/2 (0.477 mi.)	BF288 / 2	518
Registry ID: 110037475657				
HANDY STORAGE - PROG	9891 PROGRESS BLVD	ESE 1/4 - 1/2 (0.480 mi.)	BK290 / 1	519
Registry ID: 110070003742				
HOME DEPOT #6951	3730 SUN CITY CENTER	ESE 1/4 - 1/2 (0.496 mi.)	BL300 / 9	535

EXECUTIVE SUMMARY

Registry ID: 110024249160

AIRS: Permitted Facilities Listing

A review of the AIRS list, as provided by EDR, and dated 05/14/2019 has revealed that there are 2 AIRS sites within approximately 0.5 miles of the requested target property.

<u>Site</u>	<u>Address</u>	<u>Direction / Distance</u>	<u>Map ID / Focus Map(s)</u>	<u>Page</u>
ZIPPERER'S AGAPE MOR Facility Status: A Facility Id: 570342	1520 33RD ST SE	SE 1/8 - 1/4 (0.143 mi.)	N80 / 9	231
RING POWER CORP Facility Status: A Facility Id: 571384	10421 FERN HILL DR	E 1/8 - 1/4 (0.192 mi.)	X119 / 2	266

ASBESTOS: ASBESTOS

A review of the ASBESTOS list, as provided by EDR, and dated 05/17/2019 has revealed that there are 14 ASBESTOS sites within approximately 0.5 miles of the requested target property.

<u>Site</u>	<u>Address</u>	<u>Direction / Distance</u>	<u>Map ID / Focus Map(s)</u>	<u>Page</u>
PUMPING STATION	520 TECO RD.	W 0 - 1/8 (0.072 mi.)	D32 / 9	91
HILLSBOROUGH CNTY WR	520 TECO RD	W 0 - 1/8 (0.072 mi.)	D36 / 9	135
SOUTH COUNTY REGIONA	520 TECO RD	W 0 - 1/8 (0.072 mi.)	D40 / 9	157
GIBSONTON SQUARE	10606 EAST BAY ROAD	W 1/8 - 1/4 (0.148 mi.)	O83 / 2	234
EAST BAY HIGH SCHOOL	7710 BIG BEND ROAD	WNW 1/8 - 1/4 (0.172 mi.)	T109 / 5	259
TRIPLE WIDE MOBILE O	9801 PROGRESS BLVD.	ESE 1/4 - 1/2 (0.362 mi.)	206 / 1	413
EAST BAY HIGH SCHOOL	7710 OLD BIG BEND RO	WNW 1/4 - 1/2 (0.371 mi.)	AR209 / 5	415
EAST BAY HIGH HALL P	7710 OLD BIG BEND RO	WNW 1/4 - 1/2 (0.371 mi.)	AR210 / 5	415
SUN CITY CENTER	105 COMMERCIAL CENTE	ESE 1/4 - 1/2 (0.381 mi.)	221 / 9	422
RACETRAC #2489	10032 GIBSONTON DR	E 1/4 - 1/2 (0.409 mi.)	AY234 / 2	431
EISENHOWER MIDDLE SC	7620 OLD BIG BEND RD	WNW 1/4 - 1/2 (0.452 mi.)	BG259 / 4	473
EISENHOWER MIDDLE SC	7620 OLD BIG BEND RO	WNW 1/4 - 1/2 (0.452 mi.)	BG260 / 4	473
SHELL STATION AND CA	711 CYPRESS VILLAGE	ESE 1/4 - 1/2 (0.459 mi.)	BI270 / 9	482
BOB EVANS FARMS # 48	102 COMMERCIAL CENTE	ESE 1/4 - 1/2 (0.466 mi.)	282 / 9	501

CLEANUP SITES: DEP Cleanup Sites - Contamination Locator Map Listing

A review of the CLEANUP SITES list, as provided by EDR, and dated 05/27/2019 has revealed that there are 2 CLEANUP SITES sites within approximately 0.5 miles of the requested target property.

<u>Site</u>	<u>Address</u>	<u>Direction / Distance</u>	<u>Map ID / Focus Map(s)</u>	<u>Page</u>
MACASPALT DIESEL SP DEP Cleanup Site Key: 58717895	I-75 & BIG BEND RD	WNW 0 - 1/8 (0.060 mi.)	30 / 5	86
TAMPA ELECTRIC CO-S DEP Cleanup Site Key: 58713659	272 TECO RD	WNW 0 - 1/8 (0.095 mi.)	F48 / 9	171

EXECUTIVE SUMMARY

DWM CONTAM: DWM CONTAMINATED SITES

A review of the DWM CONTAM list, as provided by EDR, and dated 01/28/2019 has revealed that there are 2 DWM CONTAM sites within approximately 0.5 miles of the requested target property.

<u>Site</u>	<u>Address</u>	<u>Direction / Distance</u>	<u>Map ID / Focus Map(s)</u>	<u>Page</u>
MACASPHALT DIESEL SP Program Site Id: 9101820	I-75 & BIG BEND RD	WNW 0 - 1/8 (0.060 mi.)	30 / 5	86
TAMPA ELECTRIC CO-S Program Site Id: 8624959	272 TECO RD	WNW 0 - 1/8 (0.095 mi.)	F47 / 9	161

Financial Assurance: Financial Assurance Information Listing

A review of the Financial Assurance list, as provided by EDR, has revealed that there are 19 Financial Assurance sites within approximately 0.5 miles of the requested target property.

<u>Site</u>	<u>Address</u>	<u>Direction / Distance</u>	<u>Map ID / Focus Map(s)</u>	<u>Page</u>
HILLSBOROUGH CNTY WR Database: Financial Assurance 3, Date of Government Version: 05/02/2019 Facility Status: OPEN Facility ID: 9200456	520 TECO RD	W 0 - 1/8 (0.072 mi.)	D36 / 9	135
TAMPA ELECTRIC CO-S Database: Financial Assurance 3, Date of Government Version: 05/02/2019 Facility Status: OPEN Facility ID: 8624959	272 TECO RD	WNW 0 - 1/8 (0.095 mi.)	F48 / 9	171
HILLSBOROUGH CNTY FL Database: Financial Assurance 3, Date of Government Version: 05/02/2019 Facility Status: OPEN Facility ID: 8625139	8850 OLD BIG BEND RD	WNW 0 - 1/8 (0.121 mi.)	K63 / 5	195
RING POWER CORP Database: Financial Assurance 3, Date of Government Version: 05/02/2019 Facility Status: OPEN Facility ID: 9046709	10421 FERNHILL DR	E 1/8 - 1/4 (0.192 mi.)	X124 / 2	306
HARRIS RUSKIN X514 Database: Financial Assurance 3, Date of Government Version: 05/02/2019 Facility Status: OPEN Facility ID: 9805959	1800 SE 27TH ST	SSE 1/8 - 1/4 (0.192 mi.)	Y129 / 9	323
RUSKIN HEALTH CTR Database: Financial Assurance 3, Date of Government Version: 05/02/2019 Facility Status: OPEN Facility ID: 9812781	2814 14TH AVE SE	NW 1/8 - 1/4 (0.211 mi.)	W140 / 9	334
MANATEE CNTY-ARTISAN Database: Financial Assurance 3, Date of Government Version: 05/02/2019 Facility Status: OPEN Facility ID: 9809731	9760 GILLET RD	WNW 1/8 - 1/4 (0.220 mi.)	AB149 / 16	342
HILLSBOROUGH CNTY-S Database: Financial Assurance 3, Date of Government Version: 05/02/2019 Facility Status: OPEN Facility ID: 9812730	230 TECO RD	WNW 1/4 - 1/2 (0.260 mi.)	AD157 / 9	350
MORETRENCH ENVIRON S Database: Financial Assurance 3, Date of Government Version: 05/02/2019	11001 FERN HILL DR	E 1/4 - 1/2 (0.278 mi.)	168 / 3	357

EXECUTIVE SUMMARY

Facility Status: OPEN				
Facility ID: 9810912				
HILLSBOROUGH CNTY SH	508 33RD ST SE	WNW 1/4 - 1/2 (0.315 mi.)	AL182 / 9	373
Database: Financial Assurance 3, Date of Government Version: 05/02/2019				
Facility Status: OPEN				
Facility ID: 9809345				
NATIONAL WEATHER SER	2525 14TH AVE SE	NNW 1/4 - 1/2 (0.355 mi.)	AP197 / 9	387
Database: Financial Assurance 3, Date of Government Version: 05/02/2019				
Facility Status: OPEN				
Facility ID: 9805149				
RACETRAC #2489	10032 GIBSONTON DR	E 1/4 - 1/2 (0.409 mi.)	AY234 / 2	431
Database: Financial Assurance 3, Date of Government Version: 05/02/2019				
Facility Status: OPEN				
Facility ID: 9805485				
GIBSONTON MOBIL	10039 GIBSONTON DR	E 1/4 - 1/2 (0.420 mi.)	AZ237 / 2	443
Database: Financial Assurance 3, Date of Government Version: 05/02/2019				
Facility Status: OPEN				
Facility ID: 9816176				
WAL-MART SUPERCENTER	9205 GIBSONTON DR	W 1/4 - 1/2 (0.433 mi.)	BB242 / 2	448
Database: Financial Assurance 3, Date of Government Version: 05/02/2019				
Facility Status: OPEN				
Facility ID: 9808048				
RACETRAC #631	3105 COLLEGE AVE W	WNW 1/4 - 1/2 (0.449 mi.)	BE257 / 9	464
Database: Financial Assurance 3, Date of Government Version: 05/02/2019				
Facility Status: OPEN				
Facility ID: 9801179				
CIRCLE K #2707642	9218 GIBSONTON DR	W 1/4 - 1/2 (0.457 mi.)	BH265 / 2	476
Database: Financial Assurance 3, Date of Government Version: 05/02/2019				
Facility Status: OPEN				
Facility ID: 9815256				
SUN CITY SHELL	711 CYPRESS VILLAGE	ESE 1/4 - 1/2 (0.459 mi.)	BI274 / 9	486
Database: Financial Assurance 3, Date of Government Version: 05/02/2019				
Facility Status: OPEN				
Facility ID: 8945188				
GRAYBAR ZONE WAREHOU	8520 EAGLE PALM DR	W 1/4 - 1/2 (0.475 mi.)	BJ283 / 1	501
Database: Financial Assurance 3, Date of Government Version: 05/02/2019				
Facility Status: OPEN				
Facility ID: 9808843				
HILLSBOROUGH CNTY-TA	3002 COLLEGE AVE	WNW 1/4 - 1/2 (0.475 mi.)	286 / 9	514
Database: Financial Assurance 3, Date of Government Version: 05/02/2019				
Facility Status: OPEN				
Facility ID: 9808188				

RESP PARTY: Responsible Party Sites Listing

A review of the RESP PARTY list, as provided by EDR, and dated 06/30/2019 has revealed that there are 5 RESP PARTY sites within approximately 0.5 miles of the requested target property.

<u>Site</u>	<u>Address</u>	<u>Direction / Distance</u>	<u>Map ID / Focus Map(s)</u>	<u>Page</u>
DON THARP ENTERPRISE	I-75 SOUTHBOUND AT M	NW 0 - 1/8 (0.029 mi.)	18 / 14	70

EXECUTIVE SUMMARY

Site Status: CLOSED				
GOLF CLUB AT CYPRESS	880 CYPRESS VILLAGE	E 0 - 1/8 (0.103 mi.)	H55 / 9	187
Site Status: CLOSED				
RINGHAVER DUMPING CO	9797 GIBSONTON DR	E 1/8 - 1/4 (0.168 mi.)	R99 / 2	248
Site Status: CLOSED				
SOUTH SHORE CORPORAT	SR 674 AND 30TH STRE	W 1/8 - 1/4 (0.241 mi.)	153 / 9	346
Site Status: CLOSED				
SOUTHE SHORE-SOUTHER	30TH STREET NE AT CL	W 1/4 - 1/2 (0.274 mi.)	167 / 9	357
Site Status: CLOSED				

SITE INV SITES: Site Investigation Section Sites Listing

A review of the SITE INV SITES list, as provided by EDR, and dated 05/20/2019 has revealed that there are 2 SITE INV SITES sites within approximately 0.5 miles of the requested target property.

<u>Site</u>	<u>Address</u>	<u>Direction / Distance</u>	<u>Map ID / Focus Map(s)</u>	<u>Page</u>
VILLAGES OF BLOOMING		E 0 - 1/8 (0.091 mi.)	45 / 1	161
CYPRESS CREEK GOLF C	880 CYPRESS CYPRESS	E 1/8 - 1/4 (0.218 mi.)	147 / 9	341

TIER 2: Tier 2 Facility Listing

A review of the TIER 2 list, as provided by EDR, and dated 12/31/2018 has revealed that there are 15 TIER 2 sites within approximately 0.5 miles of the requested target property.

<u>Site</u>	<u>Address</u>	<u>Direction / Distance</u>	<u>Map ID / Focus Map(s)</u>	<u>Page</u>
DESERET FARMS - WIMA	COUNTY ROAD 579	ESE 0 - 1/8 (0.013 mi.)	9 / 9	60
PACIFIC TOMATO GROWE	BUCKEYE ROAD	SE 0 - 1/8 (0.054 mi.)	25 / 14	77
HILLSBOROUGH COUNTY	520 TECO ROAD	W 0 - 1/8 (0.072 mi.)	D35 / 9	103
Facility Id: 6377000				
Facility Id: 5855004				
Facility Id: 5021944				
Facility Id: 3994704				
Facility Id: 6092645				
<i>*Additional key fields are available in the Map Findings section</i>				
HILLSBOROUGH CNTY WR	520 TECO RD	W 0 - 1/8 (0.072 mi.)	D36 / 9	135
TAMPA ELECTRIC CO-S	272 TECO RD	WNW 0 - 1/8 (0.095 mi.)	F47 / 9	161
Facility Id: 5847047				
Facility Id: 6390983				
Facility Id: 6088067				
Facility Id: 5369803				
DESERET FARMS - VALR	VALROY ROAD	WNW 0 - 1/8 (0.100 mi.)	50 / 15	181
HILLSBOROUGH COUNTY	8850 OLD BIG BEND RO	WNW 0 - 1/8 (0.121 mi.)	K65 / 5	209
Facility Id: 4034618				
Facility Id: 6358502				
Facility Id: 4489603				
Facility Id: 6065042				
Facility Id: 5834486				
<i>*Additional key fields are available in the Map Findings section</i>				
RING POWER RIVERVIEW	10421 FERNHILL DRIVE	E 1/8 - 1/4 (0.192 mi.)	X120 / 2	286

EXECUTIVE SUMMARY

Facility Id: 5844667
 Facility Id: 4067573
 Facility Id: 6406167
 Facility Id: 4547864
 Facility Id: 6098421

**Additional key fields are available in the Map Findings section*

RING POWER - RIVERVI Facility Id: 3985872	10421 FERNHILL DRIVE	E 1/8 - 1/4 (0.192 mi.)	X125 / 2	311
HILLSBOROUGH COUNTY Facility Id: 6370215 Facility Id: 6062068 Facility Id: 5816782	508 33RD ST. SE	WNW 1/4 - 1/2 (0.315 mi.)	AL181 / 9	371
A T AND T WIRELESS - NOAA - NATIONAL WEAT Facility Id: 5093866 Facility Id: 6402850 Facility Id: 5859638 Facility Id: 4548938 Facility Id: 4035969	10615 CARTER ROAD 2525 14 AVENUE SOUTH	SE 1/4 - 1/2 (0.322 mi.) NNW 1/4 - 1/2 (0.355 mi.)	188 / 17 AP198 / 9	377 390
<i>*Additional key fields are available in the Map Findings section</i>				
GRAYBAR ELECTRIC Facility Id: 6383050 Facility Id: 5375029 Facility Id: 5859411 Facility Id: 4644216 Facility Id: 6094020	8520 EAGLE PALM DRIV	W 1/4 - 1/2 (0.475 mi.)	BJ284 / 1	504
<i>*Additional key fields are available in the Map Findings section</i>				
THE HOME DEPOT STORE Facility Id: 4990584 Facility Id: 6373121 Facility Id: 5371813 Facility Id: 4509504 Facility Id: 4050866	3730 SUN CITY CENTER	ESE 1/4 - 1/2 (0.496 mi.)	BL298 / 9	524
<i>*Additional key fields are available in the Map Findings section</i>				
HOME DEPOT USA - 695 Facility Id: 3992683	3730 SUN CITY CENTER	ESE 1/4 - 1/2 (0.496 mi.)	BL299 / 9	530

UIC: Underground Injection Wells Database Listing

A review of the UIC list, as provided by EDR, and dated 07/22/2019 has revealed that there are 3 UIC sites within approximately 0.5 miles of the requested target property.

<u>Site</u>	<u>Address</u>	<u>Direction / Distance</u>	<u>Map ID / Focus Map(s)</u>	<u>Page</u>
S HILLSBOROUGH AQUIF Facility Status: PROPOSED Facility Id: 105058		WNW 0 - 1/8 (0.045 mi.)	22 / 6	75
S HILLSBOROUGH AQUIF Facility Status: PROPOSED Facility Id: 105059		W 0 - 1/8 (0.059 mi.)	29 / 9	85
S HILLSBOROUGH AQUIF		WNW 1/8 - 1/4 (0.164 mi.)	93 / 6	245

EXECUTIVE SUMMARY

Facility Status: PROPOSED
Facility Id: 105060

NPDES: Wastewater Facility Regulation Database

A review of the NPDES list, as provided by EDR, and dated 05/01/2019 has revealed that there are 55 NPDES sites within approximately 0.5 miles of the requested target property.

<u>Site</u>	<u>Address</u>	<u>Direction / Distance</u>	<u>Map ID / Focus Map(s)</u>	<u>Page</u>
BELMONT GLEN SUBDIVI Status: A Facility ID: FLR20CU31 Facility ID: FLR10MJ76	2005 21ST AVE SE	SSE 0 - 1/8 (0.045 mi.)	B23 / 11	76
THE PRESERVE AT BULL Status: A Facility ID: FLR10NS68 Facility ID: FLR10QP57	12710 BULLFROG CREEK	E 0 - 1/8 (0.055 mi.)	C27 / 3	83
HILLSBOROUGH CNTY WR Status: A Facility ID: FLR20BX76	520 TECO RD	W 0 - 1/8 (0.072 mi.)	D36 / 9	135
ABSOLUTE SURGICAL SP Status: A Facility ID: FLR10PR78		E 0 - 1/8 (0.099 mi.)	E49 / 9	180
BULLFROG CREEK Status: A Facility ID: FLR10OI10	12838 BULLFROG CREEK	ESE 0 - 1/8 (0.103 mi.)	I57 / 5	192
GIBSONTON THEATER Status: A Facility ID: FLR20AI80		W 1/8 - 1/4 (0.130 mi.)	72 / 2	224
CYPRESS CREEK ALF EX Status: A Facility ID: FLR10RA28	970 CYPRESS VILLAGE	E 1/8 - 1/4 (0.135 mi.)	L74 / 9	226
CYPRESS CREEK Status: A Facility ID: FLR10MJ79	970 CYPRESS VILLAGE	E 1/8 - 1/4 (0.135 mi.)	L75 / 9	227
SHADETREE APARTMENTS Status: A Facility ID: FLR20BL17	1620 CYPRESS VILLAGE	E 1/8 - 1/4 (0.151 mi.)	84 / 6	235
SOUTH COUNTY REGIONA Status: A Facility ID: FL0028061 Facility ID: FLR05E284	502 TECO RD	W 1/8 - 1/4 (0.154 mi.)	85 / 9	235
I-75 (SR-93A) ITS Status: A Facility ID: FLR10SH50		NW 1/8 - 1/4 (0.158 mi.)	86 / 9	236
SOUTHWIND SUBDIVISIO Status: A Facility ID: FLR10NM76	11204 SOUTHWIND LAKE	WNW 1/8 - 1/4 (0.170 mi.)	S103 / 3	250
EAST BAY HIGH SCHOOL	7710 BIG BEND RD	WNW 1/8 - 1/4 (0.172 mi.)	T111 / 5	261

EXECUTIVE SUMMARY

Status: A Facility ID: FLR20BA08				
WATERSET PHASE 3C1 Status: A Facility ID: FLR20BH74	COLMAR PLACE	WNW 1/8 - 1/4 (0.173 mi.)	U112 / 6	262
WATERSET PHASE 3C-1 Status: A Facility ID: FLR10QS59		WNW 1/8 - 1/4 (0.174 mi.)	U113 / 6	263
SR 93A AT GIBSONTON Status: A Facility ID: FLR10LF41		W 1/8 - 1/4 (0.179 mi.)	V115 / 2	264
EXTENDED STAY AMERIC Status: A Facility ID: FLR20CH39	10623 EAST BAY RD	W 1/8 - 1/4 (0.185 mi.)	O118 / 2	266
RING POWER CORP Status: A Facility ID: FLG071357 Facility ID: FLR10SI80	10421 FERN HILL DR	E 1/8 - 1/4 (0.192 mi.)	X119 / 2	266
PASEO AL MAR BOULEVA Status: A Facility ID: FLR20BH30		WNW 1/8 - 1/4 (0.199 mi.)	131 / 6	328
XSCAPE THEATER - RIV Status: A Facility ID: FLR20AN80	6135 VALLEYDALE DR	ESE 1/8 - 1/4 (0.202 mi.)	Z136 / 1	330
BULLFROG CREEK MHP Status: A Facility ID: FLA012158	11211 EAST BAY ROAD	WNW 1/8 - 1/4 (0.210 mi.)	AA139 / 3	333
MAGNOLIA PARK SOUTHE Status: A Facility ID: FLR10LT88		W 1/8 - 1/4 (0.239 mi.)	151 / 1	345
HILLSBOROUGH CNTY-S Status: A Facility ID: FLR20CJ99	230 TECO RD	WNW 1/4 - 1/2 (0.260 mi.)	AD157 / 9	350
FERN HILL, PHASE 1A Status: A Facility ID: FLR10PG66		E 1/4 - 1/2 (0.273 mi.)	165 / 2	355
WATERSET COVINGTON G Status: A Facility ID: FLR20BH11		WNW 1/4 - 1/2 (0.274 mi.)	166 / 6	356
OSPREY LAKES WEST (F Status: A Facility ID: FLR20BK67	6932 BREEZY DR	W 1/4 - 1/2 (0.291 mi.)	173 / 1	365
WATERSET PHASE 3B-1 Status: A Facility ID: FLR10OR94		WNW 1/4 - 1/2 (0.292 mi.)	AH174 / 4	365
WATERSET PHASE 5A-1 Status: A Facility ID: FLR20BU00		WNW 1/4 - 1/2 (0.293 mi.)	175 / 6	366
MAGNOLIA PARK NORTHE		NW 1/4 - 1/2 (0.314 mi.)	179 / 1	368

EXECUTIVE SUMMARY

Status: A Facility ID: FLR20AO77				
RIVERVIEW ACADEMY Status: A Facility ID: FLR20BX69	9906 SYMMES RD	ESE 1/4 - 1/2 (0.322 mi.)	AN187 / 3	377
IMPERIAL LAKES / BUF Status: A Facility ID: FLR20CG62	9860 BUFFALO RD	SE 1/4 - 1/2 (0.327 mi.)	AO192 / 16	383
SUN CITY NURSING HOM Status: A Facility ID: FLR10NS86	105 COMMERCIAL CTR	ESE 1/4 - 1/2 (0.348 mi.)	AK195 / 9	386
WATERSET PHASE 3C2 Status: A Facility ID: FLR20BH75		WNW 1/4 - 1/2 (0.349 mi.)	196 / 6	386
WATERSET - KIDS R KI Status: A Facility ID: FLR10QA71		WNW 1/4 - 1/2 (0.358 mi.)	204 / 4	411
VENTANA GROVES 1A-C Status: A Facility ID: FLR20BX61	FERN HILL DRIVE	ESE 1/4 - 1/2 (0.363 mi.)	207 / 3	413
SCU RUSKIN MEMBER CE Status: A Facility ID: FLG072163	150 TECO RD	WNW 1/4 - 1/2 (0.373 mi.)	AT213 / 9	418
SUN CITY CENTER Status: A Facility ID: FLR10RP24	105 COMMERCIAL CENTE	ESE 1/4 - 1/2 (0.381 mi.)	221 / 9	422
WOODS OF MOCCASIN WA Status: A Facility ID: FLR20AF11		WSW 1/4 - 1/2 (0.385 mi.)	223 / 16	425
WATERSET 5A2 Status: A Facility ID: FLR20CN75		WNW 1/4 - 1/2 (0.386 mi.)	225 / 6	426
WATERSET EAST SEGMENT Status: A Facility ID: FLR20BH23	PASEO AL MAR BLVD	WNW 1/4 - 1/2 (0.386 mi.)	AX226 / 6	426
ALTA AT MAGNOLIA PAR Status: A Facility ID: FLR20AH89	5702 S. FALKENBURG R	WNW 1/4 - 1/2 (0.393 mi.)	228 / 1	428
WATERSET PHASE 3 AME Status: A Facility ID: FLR20BH31		WNW 1/4 - 1/2 (0.400 mi.)	AX230 / 6	429
RACETRAC #2489 Status: A Facility ID: FLG071833 Facility ID: FLR20BJ42	10032 GIBSONTON DR	E 1/4 - 1/2 (0.409 mi.)	AY234 / 2	431
CYPRESS CREEK AMENIT Status: A Facility ID: FLR10OU68	7154 TRENT CREEK DR	ESE 1/4 - 1/2 (0.421 mi.)	238 / 6	446
VENTANA GROVES PHASE		ESE 1/4 - 1/2 (0.427 mi.)	239 / 3	447

EXECUTIVE SUMMARY

Status: A				
Facility ID: FLR10SL73				
7-ELEVEN STORE NO. 3	5220 MOCCASIN WALLOW	WNW 1/4 - 1/2 (0.438 mi.)	BC247 / 16	459
Status: A				
Facility ID: FLG072069				
A & V DEVELOPMENT CO	10039 GIBSONTON DRIV	E 1/4 - 1/2 (0.442 mi.)	AZ250 / 2	460
Status: A				
Facility ID: FLR10RE42				
MAGNOLIA PARK NORTH		WNW 1/4 - 1/2 (0.448 mi.)	254 / 1	462
Status: A				
Facility ID: FLR20AU96				
CIRCLE K STORE	9218 GIBSONTON DR	W 1/4 - 1/2 (0.457 mi.)	BH264 / 2	476
Status: A				
Facility ID: FLR20AS73				
CIRCLE K	9212 GIBSONTON DRIVE	W 1/4 - 1/2 (0.466 mi.)	BH281 / 2	500
Status: A				
Facility ID: FLG071382				
VENTANA PHASE 2A AND		E 1/4 - 1/2 (0.475 mi.)	287 / 6	518
Status: A				
Facility ID: FLR20CB08				
HANDY STORAGE - PROG	9891 PROGRESS BLVD	ESE 1/4 - 1/2 (0.480 mi.)	BK289 / 1	519
Status: A				
Facility ID: FLR10QP84				
PROGRESS & FALKENBUR		WNW 1/4 - 1/2 (0.486 mi.)	292 / 1	521
Status: A				
Facility ID: FLR10QI40				
WATERSET PHASE 2C1		WNW 1/4 - 1/2 (0.491 mi.)	295 / 4	522
Status: A				
Facility ID: FLR10NN97				
BUCKHEAD TRAILS	11100 BUCKEYE RD	SE 1/4 - 1/2 (0.496 mi.)	297 / 14	523
Status: A				
Facility ID: FLR10OV67				

EDR HIGH RISK HISTORICAL RECORDS

EDR Exclusive Records

EDR Hist Auto: EDR Exclusive Historical Auto Stations

A review of the EDR Hist Auto list, as provided by EDR, has revealed that there are 5 EDR Hist Auto sites within approximately 0.5 miles of the requested target property.

<u>Site</u>	<u>Address</u>	<u>Direction / Distance</u>	<u>Map ID / Focus Map(s)</u>	<u>Page</u>
ANDYS FIBERGLASS MOB	8844 RICHMOND ST	W 1/4 - 1/2 (0.419 mi.)	236 / 2	442
RACETRAC PETROLEUM I	3105 E COLLEGE AVE	WNW 1/4 - 1/2 (0.449 mi.)	BE256 / 9	464
GULF COAST BOAT HAUL	1823 33RD ST SE	SSE 1/4 - 1/2 (0.456 mi.)	262 / 9	475
SUN CITY CHEVRON FOO	711 CYPRESS VILLAGE	ESE 1/4 - 1/2 (0.459 mi.)	BI268 / 9	481
RACETRAC PETROLEUM I	3007 COLLEGE AVE W	WNW 1/4 - 1/2 (0.490 mi.)	294 / 9	522

EXECUTIVE SUMMARY

EDR RECOVERED GOVERNMENT ARCHIVES

Exclusive Recovered Govt. Archives

RGA LF: Recovered Government Archive Solid Waste Facilities List

A review of the RGA LF list, as provided by EDR, has revealed that there are 3 RGA LF sites within approximately 0.5 miles of the requested target property.

<u>Site</u>	<u>Address</u>	<u>Direction / Distance</u>	<u>Map ID / Focus Map(s)</u>	<u>Page</u>
HILLSBOROUGH CO PUBL Facility ID: 95342	7820 BIG BEND ROAD	ESE 0 - 1/8 (0.018 mi.)	A10 / 5	63
TRANSPORTATION MAINT Facility ID: 95311	7820 BIG BEND ROAD	ESE 0 - 1/8 (0.018 mi.)	A12 / 5	64
WAYNE MURPHY YARD TR Facility ID: 44166	2905 21ST AVE SE	SSE 1/4 - 1/2 (0.443 mi.)	BD251 / 12	461

RGA LUST: Recovered Government Archive Leaking Underground Storage Tank

A review of the RGA LUST list, as provided by EDR, has revealed that there are 12 RGA LUST sites within approximately 0.5 miles of the requested target property.

<u>Site</u>	<u>Address</u>	<u>Direction / Distance</u>	<u>Map ID / Focus Map(s)</u>	<u>Page</u>
HILLSBOROUGH CNTY FL Facility ID: 8625139	7824 BIG BEND RD	ESE 0 - 1/8 (0.019 mi.)	A13 / 5	65
HILLSBOROUGH CNTY FL Facility ID: 8625139	8850 OLD BIG BEND RD	WNW 0 - 1/8 (0.121 mi.)	K67 / 5	219
TAMPA ELECTRIC CO-S Facility ID: 8624959	223 TECO RD	WNW 1/8 - 1/4 (0.138 mi.)	M79 / 9	231
RING POWER CORP Facility ID: 9046709	9797 GIBSONTON DR	E 1/8 - 1/4 (0.168 mi.)	R96 / 2	246
RINGHAVER EQUIPMENT Facility ID: 9046709	9797 GIBSONTON DR	E 1/8 - 1/4 (0.168 mi.)	R100 / 2	248
RING POWER CORP Facility ID: 9046709	10421 FERNHILL DR	E 1/8 - 1/4 (0.192 mi.)	X122 / 2	305
PURSLEY INC #2-PIONE Facility ID: 9103607	6750 MOCCASIN WALLOW	SE 1/4 - 1/2 (0.356 mi.)	AQ199 / 16	405
PURSLEY INC SHOP #3 Facility ID: 8624336	6750 MOCCASIN WALLOW	SE 1/4 - 1/2 (0.356 mi.)	AQ200 / 16	406
PURSLEY INC #2 DISPA Facility ID: 8624336	6750 MOCCASIN WALLOW	SE 1/4 - 1/2 (0.356 mi.)	AQ201 / 16	406
CHEVRON-SUN CITY Facility ID: 8945188	711 CYPRESS VILLAGE	ESE 1/4 - 1/2 (0.459 mi.)	BI269 / 9	482
CHEVRON-#603 Facility ID: 8945188	711 CYPRESS VILLAGE	ESE 1/4 - 1/2 (0.459 mi.)	BI272 / 9	485
SUN CITY SHELL Facility ID: 8945188	711 CYPRESS VILLAGE	ESE 1/4 - 1/2 (0.459 mi.)	BI273 / 9	486

MAPPED SITES SUMMARY

Target Property:
I-75 CORRIDOR
RUSKIN, FL 33570

MAP ID / FOCUS MAP	SITE NAME	ADDRESS	DATABASE ACRONYMS	DIST (ft. & mi.) DIRECTION		
1 / 2	I-75 - SR-93A	SR 674 TO CR 672	FINDS	TP		
A2 / 5		BIG BEND RD AT I-75	SPILLS	TP		
A3 / 5	LAKE ST. CLAIR	I-75 AND BIG BEND RO	FINDS, ECHO	TP		
4 / 5	CUSTOM WINDOW SYSTEM	MEDIAN OF I-75 SOUTH	LUST, TANKS	TP		
5 / 9	GULF SHORE EXCAVATIN	I-75 MM 235.5	LUST, TANKS	TP		
6 / 15	J H WILLIAMS TANKER	I-75 M/M 236 LIGHTFO	LUST, TANKS	TP		
7 / 14		I75 & BUCKEYE RD	SPILLS	TP		
8 / 16	I-75 REPAVING		NPDES	TP		
9 / 9	DESERET FARMS - WIMA	COUNTY ROAD 579	TIER 2	70	0.013	ESE
A10 / 5	HILLSBOROUGH CO PUBL	7820 BIG BEND ROAD	RGA LF	94	0.018	ESE
A11 / 5	HILLSBOROUGH CO PUBL	7820 BIG BEND ROAD	SWF/LF	94	0.018	ESE
A12 / 5	TRANSPORTATION MAINT	7820 BIG BEND ROAD	RGA LF	94	0.018	ESE
A13 / 5	HILLSBOROUGH CNTY FL	7824 BIG BEND RD	RGA LUST	102	0.019	ESE
A14 / 5		7826 BIG BEND ROAD	SPILLS	106	0.020	ESE
15 / 14	NICHOLSON TRANSPORTA	I-75 @ MM 232 SOUTH B	LUST, TANKS	108	0.020	NW
16 / 1	US-301 & BLOOMINGDAL	INTERSECTION OF US 3	FINDS	131	0.025	WNW
17 / 2	B LINE CARRIERS INC	I-75 MM 250	LUST, TANKS	151	0.029	West
18 / 14	DON THARP ENTERPRISE	I-75 SOUTHBOUND AT M	RESP PARTY	151	0.029	NW
19 / 1		9420 PROGRESS BOULEV	SPILLS	165	0.031	ESE
A20 / 5		ON BIG BEND RD AT I	ERNS	176	0.033	ESE
21 / 9	HILLSBOROUGH CNTY WR	1601 EL RANCHO	LUST, UST	207	0.039	West
22 / 6	S HILLSBOROUGH AQUIF		UIC	238	0.045	WNW
B23 / 11	BELMONT GLEN SUBDIVI	2005 21ST AVE SE	NPDES	240	0.045	SSE
B24 / 11	BELMONT GLEN SUBDIVI	2005 21ST AVE SE	FINDS, ECHO	240	0.045	SSE
25 / 14	PACIFIC TOMATO GROWE	BUCKEYE ROAD	TIER 2	284	0.054	SE
C26 / 3	THE PRESERVE AT BULL	12710 BULLFROG CREEK	FINDS, ECHO	291	0.055	East
C27 / 3	THE PRESERVE AT BULL	12710 BULLFROG CREEK	NPDES	291	0.055	East
C28 / 3	BULLFROG CREEK PRESE	12710 BULLFROG CREEK	FINDS, ECHO	291	0.055	East
29 / 9	S HILLSBOROUGH AQUIF		UIC	310	0.059	West
30 / 5	MACASPHALT DIESEL SP	I-75 & BIG BEND RD	LUST, TANKS, CLEANUP SITES, DWM CONTAM	318	0.060	WNW
31 / 9		1606 27TH STREET EAS	SPILLS	363	0.069	NNW
D32 / 9	PUMPING STATION	520 TECO RD.	ASBESTOS	380	0.072	West
D33 / 9	SOUTH COUNTY REGIONA	520 TECO ROAD	RMP	380	0.072	West
D34 / 9		520 TECO RD	ERNS	380	0.072	West
D35 / 9	HILLSBOROUGH COUNTY	520 TECO ROAD	TIER 2	380	0.072	West
D36 / 9	HILLSBOROUGH CNTY WR	520 TECO RD	UST, AST, SPILLS, ASBESTOS, Financial As...	380	0.072	West
D37 / 9	SOUTH COUNTY REGIONA	520 TECO RD	FINDS, ECHO	380	0.072	West
D38 / 9	SOUTH COUNTY ADVANCE	520 TECO ROAD	RMP	380	0.072	West
D39 / 9	SOUTH COUNTY REGIONA	520 TECO RD	EPA WATCH LIST	380	0.072	West

MAPPED SITES SUMMARY

Target Property:
I-75 CORRIDOR
RUSKIN, FL 33570

MAP ID / FOCUS MAP	SITE NAME	ADDRESS	DATABASE ACRONYMS	DIST (ft. & mi.) DIRECTION
D40 / 9	SOUTH COUNTY REGIONA	520 TECO RD	ASBESTOS	380 0.072 West
D41 / 9		520 TICO RD	ERNS	380 0.072 West
42 / 9	SOUTH COUNTY POTABLE	UNKNOWN	FINDS, ECHO	426 0.081 WNW
43 / 5		6619 CLEAR SHORE DRI	SPILLS	431 0.082 WNW
44 / 1	TRIPLE CREEK G2-I-J	UNKNOWN	FINDS	440 0.083 West
45 / 1	VILLAGES OF BLOOMING		SITE INV SITES	480 0.091 East
E46 / 9	FOX & FRIENDS ANIMAL	1024 CYPRESS VILLAGE	FINDS, ECHO	497 0.094 East
F47 / 9	TAMPA ELECTRIC CO-S	272 TECO RD	UST, AST, DWM CONTAM, TIER 2	504 0.095 WNW
F48 / 9	TAMPA ELECTRIC CO-S	272 TECO RD	LUST, CLEANUP SITES, Financial Assurance	504 0.095 WNW
E49 / 9	ABSOLUTE SURGICAL SP		NPDES	523 0.099 East
50 / 15	DESERET FARMS - VALR	VALROY ROAD	TIER 2	528 0.100 WNW
G51 / 2	PRESERVE AT ALAFIA -	9812 GIBSONTON DRIVE	FINDS, ECHO	530 0.100 East
G52 / 2	ALAFIA RIVER CAMPERS	9812 GIBSONTON DR	FINDS	530 0.100 East
53 / 9	TAMPA ELECTRIC CORP	I-75 & HWY 674	UST	533 0.101 ESE
H54 / 9	CYPRESS CREEK GOLF C	880 CYPRESS VILLAGE	FINDS, ECHO	545 0.103 East
H55 / 9	GOLF CLUB AT CYPRESS	880 CYPRESS VILLAGE	LUST, UST, RESP PARTY	545 0.103 East
H56 / 9	CYPRESS CREEK GOLF C	880 CYPRESS VILLAGE	RCRA-VSQG	545 0.103 East
I57 / 5	BULLFROG CREEK	12838 BULLFROG CREEK	NPDES	545 0.103 ESE
I58 / 5	BULLFROG CREEK	12838 BULLFROG CREEK	FINDS, ECHO	545 0.103 ESE
59 / 16	ARTISAN LAKES OFF-SI		FINDS	559 0.106 NW
J60 / 17	CAPTAIN JACK'S HAULI	11315 CARTER ROAD	SWF/LF	615 0.116 SE
J61 / 17	COMMODITY RESOURCES	11315 CARTER RD	SWF/LF	615 0.116 SE
62 / 5	BIG BEND MASTER PUMP	UNKNOWN	FINDS, ECHO	638 0.121 WNW
K63 / 5	HILLSBOROUGH CNTY FL	8850 OLD BIG BEND RD	LUST, UST, Financial Assurance	639 0.121 WNW
K64 / 5	HILLSBOROUGH CNTY FL	8850 OLD BIG BEND RD	AST	639 0.121 WNW
K65 / 5	HILLSBOROUGH COUNTY	8850 OLD BIG BEND RO	TIER 2	639 0.121 WNW
K66 / 5		8850 OLD BIG BEND RO	SPILLS	639 0.121 WNW
K67 / 5	HILLSBOROUGH CNTY FL	8850 OLD BIG BEND RD	RGA LUST	639 0.121 WNW
K68 / 5	HILLSBOROUGH COUNTY	8718 OLD BIG BEND RD	FINDS	643 0.122 WNW
K69 / 5	HILLSBOROUGH CNTY-MA	8718 OLD BIG BEND RD	AST	643 0.122 WNW
K70 / 5	HILLSBOROUGH CNTY-MA	8718 OLD BIG BEND RD	LUST	643 0.122 WNW
71 / 9	BOUGAINVILLEAS	SEC 14TH AVE & 30TH	FINDS, ECHO	673 0.127 NW
72 / 2	GIBSONTON THEATER		NPDES	687 0.130 West
73 / 16	PUBLIX SUPER MARKET	9520 BUFFALO RD	AST	694 0.131 SE
L74 / 9	CYPRESS CREEK ALF EX	970 CYPRESS VILLAGE	NPDES	713 0.135 East
L75 / 9	CYPRESS CREEK	970 CYPRESS VILLAGE	NPDES	713 0.135 East
L76 / 9	CYPRESS CREEK ALF EX	970 CYPRESS VILLAGE	FINDS, ECHO	713 0.135 East
M77 / 9	TEC SOUTH HILLSBOROU	223 TECO ROAD	FINDS	727 0.138 WNW
M78 / 9	TAMPA ELECTRIC CO S	223 TECO RD	RCRA-VSQG, FINDS, ECHO	727 0.138 WNW

MAPPED SITES SUMMARY

Target Property:
I-75 CORRIDOR
RUSKIN, FL 33570

MAP ID / FOCUS MAP	SITE NAME	ADDRESS	DATABASE ACRONYMS	DIST (ft. & mi.) DIRECTION
M79 / 9	TAMPA ELECTRIC CO-S	223 TECO RD	RGA LUST	727 0.138 WNW
N80 / 9	ZIPPERER'S AGAPE MOR	1520 33RD ST SE	AIRS	753 0.143 SE
N81 / 9	ZIPPERER'S AGAPE MOR	1520 33RD ST SE	US AIRS, FINDS, ECHO	753 0.143 SE
82 / 11	HILLSBOROUGH COUNTY	I-75 N 5 MILES N MAN	FINDS	772 0.146 ESE
O83 / 2	GIBSONTON SQUARE	10606 EAST BAY ROAD	ASBESTOS	783 0.148 West
84 / 6	SHADETREE APARTMENTS	1620 CYPRESS VILLAGE	NPDES	795 0.151 East
85 / 9	SOUTH COUNTY REGIONA	502 TECO RD	NPDES	811 0.154 West
86 / 9	I-75 (SR-93A) ITS		NPDES	833 0.158 NW
87 / 9	HILLSBOROUGH CNTY SW	TECO RD	ICIS	833 0.158 West
P88 / 3	EAST BAY	EAST BAY RD/SYMMES R	FINDS, ECHO	841 0.159 WNW
89 / 16	ARTISAN LAKES - PHAS		FINDS	847 0.160 West
Q90 / 5	SOUTH COUNTY YMCA	13010 BULLFROG CREEK	FINDS, ECHO	855 0.162 ESE
91 / 9	BUZBEE CECIL FAMILY	1601 24TH ST	LUST, UST	855 0.162 SE
92 / 2		9316 OLD GIBSONTON D	ERNS	859 0.163 West
93 / 6	S HILLSBOROUGH AQUIF		UIC	867 0.164 WNW
Q94 / 5	VANCE VOGEL PARK	13012 BULLFROG CREEK	FINDS, ECHO	871 0.165 ESE
95 / 3		11524 BRANCATO LANE	SPILLS	882 0.167 ESE
R96 / 2	RING POWER CORP	9797 GIBSONTON DR	RGA LUST	887 0.168 East
R97 / 2	RING POWER CORPORATI	9797 GIBSONTON DR	FINDS, ECHO	887 0.168 East
R98 / 2	9797 GIBSONTON DR	9797 GIBSONTON DR	HMIRS	887 0.168 East
R99 / 2	RINGHAVER DUMPING CO	9797 GIBSONTON DR	RESP PARTY	887 0.168 East
R100 / 2	RINGHAVER EQUIPMENT	9797 GIBSONTON DR	RGA LUST	887 0.168 East
101 / 9	VACANT PROPERTY	1518 27TH ST SE	UST	889 0.168 NNW
102 / 9	KINGS POINT COMMERC	COMMERCIAL CENTER DR	FINDS, ECHO	895 0.170 ESE
S103 / 3	SOUTHWIND SUBDIVISIO	11204 SOUTHWIND LAKE	NPDES	899 0.170 WNW
S104 / 3	SOUTHWIND SUBDIVISIO	11204 SOUTHWIND LAKE	FINDS, ECHO	899 0.170 WNW
105 / 9	P & J O'NEILL TRUCKI	920 33RD ST SE	AST	908 0.172 WNW
T106 / 5	EAST BAY HIGH SCHOOL	7710 BIG BEND RD	RCRA-VSQG	909 0.172 WNW
T107 / 5	EAST BAY HIGH SCHOOL	7710 BIG BEND RD	RCRA-VSQG	909 0.172 WNW
T108 / 5	EISENHOWER MIDDLE SC	7710 BIG BEND RD.	FINDS, ECHO	909 0.172 WNW
T109 / 5	EAST BAY HIGH SCHOOL	7710 BIG BEND ROAD	ASBESTOS	909 0.172 WNW
T110 / 5	EAST BAY HIGH SCHOOL	7710 BIG BEND RD	FINDS, ECHO	909 0.172 WNW
T111 / 5	EAST BAY HIGH SCHOOL	7710 BIG BEND RD	NPDES	909 0.172 WNW
U112 / 6	WATERSET PHASE 3C1	COLMAR PLACE	NPDES	914 0.173 WNW
U113 / 6	WATERSET PHASE 3C-1		NPDES	920 0.174 WNW
V114 / 2	SR 93A AT GIBSONTON	UNKNOWN	FINDS, ECHO	931 0.176 West
V115 / 2	SR 93A AT GIBSONTON		NPDES	946 0.179 West
W116 / 9	SUNCOAST COMMUNITY H	14TH AVE & 30TH ST S	FINDS, ECHO	951 0.180 NW
O117 / 2	EXTENDED STAY AMERIC	10623 EAST BAY RD	FINDS, ECHO	977 0.185 West

MAPPED SITES SUMMARY

Target Property:
I-75 CORRIDOR
RUSKIN, FL 33570

MAP ID / FOCUS MAP	SITE NAME	ADDRESS	DATABASE ACRONYMS	DIST (ft. & mi.) DIRECTION
O118 / 2	EXTENDED STAY AMERIC	10623 EAST BAY RD	NPDES	977 0.185 West
X119 / 2	RING POWER CORP	10421 FERN HILL DR	RCRA-SQG, AIRS, NPDES	1012 0.192 East
X120 / 2	RING POWER RIVERVIEW	10421 FERNHILL DRIVE	TIER 2	1012 0.192 East
X121 / 2	RING POWER CORP	10421 FERNHILL DR	AST	1012 0.192 East
X122 / 2	RING POWER CORP	10421 FERNHILL DR	RGA LUST	1012 0.192 East
X123 / 2	RING POWER FACILITY	10421 FERN HILL DR	ECHO	1012 0.192 East
X124 / 2	RING POWER CORP	10421 FERNHILL DR	LUST, Financial Assurance	1012 0.192 East
X125 / 2	RING POWER - RIVERVI	10421 FERNHILL DRIVE	TIER 2	1012 0.192 East
X126 / 2	FERN HILL, PHASE 1A,	10421 FERN HILL DR	ICIS, US AIRS, FINDS, ECHO	1012 0.192 East
P127 / 3	SOUTHWIND	SYMMES/EAST BAY	FINDS, ECHO	1014 0.192 WNW
128 / 1	AZOLA APARTMENTS	9374 PROGRESS BLVD	FINDS, ECHO	1015 0.192 WNW
Y129 / 9	HARRIS RUSKIN X514	1800 SE 27TH ST	Financial Assurance	1016 0.192 SSE
Y130 / 9	HARRIS RUSKIN X514	1800 SE 27TH ST	AST	1016 0.192 SSE
131 / 6	PASEO AL MAR BOULEVA		NPDES	1049 0.199 WNW
132 / 3	BULLFROG CREEK MHP	E BAY RD NORTH OF SY	FINDS	1053 0.199 WNW
133 / 14		CARTER ROAD AND BUCK	SPILLS	1054 0.200 SE
134 / 3	SOUTH BAY LAKES	9403 CYPRESS HARBOR	FINDS, ECHO	1060 0.201 West
Z135 / 1	XSCAPE THEATER - RIV	6135 VALLEYDALE DR	FINDS, ECHO	1066 0.202 ESE
Z136 / 1	XSCAPE THEATER - RIV	6135 VALLEYDALE DR	NPDES	1066 0.202 ESE
137 / 16	MCKENZIE TANKER SPIL	I-75 & SR 683	LUST, TANKS	1072 0.203 SW
AA138 / 3	ROBS UNLIMITED TIRES	11211 EAST BAY RD LO	SWF/LF	1110 0.210 WNW
AA139 / 3	BULLFROG CREEK MHP	11211 EAST BAY ROAD	NPDES	1110 0.210 WNW
W140 / 9	RUSKIN HEALTH CTR	2814 14TH AVE SE	SPILLS, Financial Assurance	1115 0.211 NW
W141 / 9	RUSKIN HEALTH CTR	2814 14TH AVE SE	AST	1115 0.211 NW
AB142 / 16	ARTISAN LAKES MASTER		FINDS	1122 0.213 WNW
AC143 / 2	GIBSONTON SQUARE	UNKNOWN	FINDS, ECHO	1124 0.213 West
144 / 4	COVINGTON PARK PHASE	COVINGTON STONE AVE	FINDS	1125 0.213 WNW
145 / 3	SHAWNEE HILLS SUBDIV	SYMMES RD. AT EAST B	FINDS, ECHO	1126 0.213 WNW
X146 / 2	FERN HILL PROPERTY	10320 FERN HILL DR.	FINDS, ECHO	1145 0.217 East
147 / 9	CYPRESS CREEK GOLF C	880 CYPRESS CYPRESS	SITE INV SITES	1153 0.218 East
AB148 / 16	MANATEE CNTY-ARTISAN	9760 GILLET RD	AST	1162 0.220 WNW
AB149 / 16	MANATEE CNTY-ARTISAN	9760 GILLET RD	Financial Assurance	1162 0.220 WNW
150 / 16	EAVES BEND AT ARTISA	10205 EAVES BEND WAY	FINDS, ECHO	1203 0.228 NW
151 / 1	MAGNOLIA PARK SOUTHE		NPDES	1261 0.239 West
152 / 3	INLAND HOMESMODEL AT	12620 FLATWOOD CREEK	FINDS, ECHO	1265 0.240 East
153 / 9	SOUTH SHORE CORPORAT	SR 674 AND 30TH STRE	RESP PARTY	1273 0.241 West
154 / 2	FERN HILL TRAILER PA	10704 FERN HILL DR	ICIS, FINDS, ECHO	1294 0.245 East
AC155 / 2	GIBSONTON SQUARE PAR	GIBSONTON DR & NEW E	FINDS, ECHO	1295 0.245 West
AD156 / 9	HILLSBOROUGH CNTY-S	230 TECO RD	AST	1375 0.260 WNW

MAPPED SITES SUMMARY

Target Property:
I-75 CORRIDOR
RUSKIN, FL 33570

MAP ID / FOCUS MAP	SITE NAME	ADDRESS	DATABASE ACRONYMS	DIST (ft. & mi.) DIRECTION		
AD157 / 9	HILLSBOROUGH CNTY-S	230 TECO RD	Financial Assurance, NPDES	1375	0.260	WNW
AD158 / 9	SOUTH COUNTY REPUMP	230 TECO RD	FINDS, ECHO	1375	0.260	WNW
AE159 / 4	COVINGTON PARK PHASE	COVINGTON STONE AVE	FINDS, ECHO	1400	0.265	WNW
AE160 / 4	COVINGTON PARK - PHA	CORNER OF CIRCLE RD	FINDS	1400	0.265	WNW
AF161 / 2	GRAYBAR	PARKWAY BUSINESS CEN	FINDS	1402	0.266	West
AF162 / 2	GRAYBAR	PARKWAY BUSINESS CEN	FINDS, ECHO	1402	0.266	West
AG163 / 1	MAGNOLIA PARK SOUTHE	UNKNOWN	ECHO	1427	0.270	WNW
AG164 / 1	MAGNOLIA PARK SOUTHE	UNKNOWN	FINDS	1427	0.270	WNW
165 / 2	FERN HILL, PHASE 1A		NPDES	1439	0.273	East
166 / 6	WATERSET COVINGTON G		NPDES	1445	0.274	WNW
167 / 9	SOUTHE SHORE-SOUTHER	30TH STREET NE AT CL	RESP PARTY	1446	0.274	West
168 / 3	MORETRENCH ENVIRON S	11001 FERN HILL DR	AST, Financial Assurance	1466	0.278	East
169 / 3	DENNIS L DE WOLF	8921 HONEYWELL RD	SWF/LF	1496	0.283	WNW
AH170 / 4	WATERSET PHASE 3B-1	UNKNOWN	FINDS, ECHO	1522	0.288	WNW
AI171 / 2	TAMPA BAY & COASTAL		FINDS	1522	0.288	West
AI172 / 2	TAMPA BAY & COASTAL	UNKNOWN	FINDS, ECHO	1522	0.288	West
173 / 1	OSPREY LAKES WEST (F	6932 BREEZY DR	NPDES	1535	0.291	West
AH174 / 4	WATERSET PHASE 3B-1		NPDES	1540	0.292	WNW
175 / 6	WATERSET PHASE 5A-1		NPDES	1547	0.293	WNW
AJ176 / 2	SYMMES COVE	UNKNOWN	FINDS, ECHO	1616	0.306	West
AJ177 / 2	EASTBAY OVER BULLFRO	EASTBAY RD. FROM BUL	FINDS, ECHO	1616	0.306	West
AK178 / 9	CEMEX CONSTRUCTION M	3601 COLLEGE AVE	FINDS, ECHO	1651	0.313	ESE
179 / 1	MAGNOLIA PARK NORTHE		NPDES	1656	0.314	NW
AL180 / 9	HILLSBOROUGH CNTY SH	508 33RD ST SE	AST	1664	0.315	WNW
AL181 / 9	HILLSBOROUGH COUNTY	508 33RD ST. SE	TIER 2	1664	0.315	WNW
AL182 / 9	HILLSBOROUGH CNTY SH	508 33RD ST SE	Financial Assurance	1664	0.315	WNW
AM183 / 9	SOUTH SHORE CORPORAT	UNKNOWN	FINDS, ECHO	1680	0.318	West
AM184 / 9	RYAN BUSINESS CENTER	UNKNOWN	FINDS, ECHO	1680	0.318	West
AN185 / 3	RIVERVIEW ACADEMY	9906 SYMMES RD	ECHO	1699	0.322	ESE
AN186 / 3	RIVERVIEW ACADEMY	9906 SYMMES RD	FINDS	1699	0.322	ESE
AN187 / 3	RIVERVIEW ACADEMY	9906 SYMMES RD	NPDES	1699	0.322	ESE
188 / 17	A T AND T WIRELESS -	10615 CARTER ROAD	TIER 2	1702	0.322	SE
189 / 3	ALAN JACK	12160 BULLFROG CREEK	SWF/LF	1707	0.323	East
190 / 1	PETRO CHEMICAL TRANS	US 301 SB RAMP & I-7	LUST, TANKS	1714	0.325	North
AO191 / 16	IMPERIAL LAKES / BUF	9860 BUFFALO RD	FINDS, ECHO	1726	0.327	SE
AO192 / 16	IMPERIAL LAKES / BUF	9860 BUFFALO RD	NPDES	1726	0.327	SE
193 / 3		9000 HONEYWELL ROAD	SPILLS	1749	0.331	WNW
194 / 6	SHADETREE APARTMENTS	1620 CYPRESS VILLAGE	FINDS, ECHO	1763	0.334	East
AK195 / 9	SUN CITY NURSING HOM	105 COMMERCIAL CTR	NPDES	1840	0.348	ESE

MAPPED SITES SUMMARY

Target Property:
I-75 CORRIDOR
RUSKIN, FL 33570

MAP ID / FOCUS MAP	SITE NAME	ADDRESS	DATABASE ACRONYMS	DIST (ft. & mi.) DIRECTION		
196 / 6	WATERSET PHASE 3C2		NPDES	1845	0.349	WNW
AP197 / 9	NATIONAL WEATHER SER	2525 14TH AVE SE	FF TANKS, AST, Financial Assurance	1875	0.355	NNW
AP198 / 9	NOAA - NATIONAL WEAT	2525 14 AVENUE SOUTH	TIER 2	1875	0.355	NNW
AQ199 / 16	PURSLEY INC #2-PIONE	6750 MOCCASIN WALLOW	RGA LUST	1881	0.356	SE
AQ200 / 16	PURSLEY INC SHOP #3	6750 MOCCASIN WALLOW	RGA LUST	1881	0.356	SE
AQ201 / 16	PURSLEY INC #2 DISPA	6750 MOCCASIN WALLOW	RGA LUST	1881	0.356	SE
AQ202 / 16	PURSLEY INC #2-PIONE	6750 MOCCASIN WALLOW	LUST, UST	1881	0.356	SE
203 / 2	OSPREY LAKES WEST (F	6932 BREEZY DR	FINDS, ECHO	1885	0.357	West
204 / 4	WATERSET - KIDS R KI		NPDES	1890	0.358	WNW
205 / 1	CITRA FRESH	HWY 301 S	UST	1905	0.361	North
206 / 1	TRIPLE WIDE MOBILE O	9801 PROGRESS BLVD.	ASBESTOS	1911	0.362	ESE
207 / 3	VENTANA GROVES 1A-C	FERN HILL DRIVE	NPDES	1915	0.363	ESE
208 / 2	DOLLAR TREE GIBSONTO	10680 NEW EAST BAY R	FINDS, ECHO	1921	0.364	West
AR209 / 5	EAST BAY HIGH SCHOOL	7710 OLD BIG BEND RO	ASBESTOS	1957	0.371	WNW
AR210 / 5	EAST BAY HIGH HALL P	7710 OLD BIG BEND RO	ASBESTOS	1957	0.371	WNW
AS211 / 1	FOXWORTH RD PROPERTY	4701 FOXWORTH RD	FINDS, ECHO	1964	0.372	NNW
AS212 / 1	FOXWORTH RD PROPERTY	4701 FOXWORTH RD	RCRA-VSQG	1964	0.372	NNW
AT213 / 9	SCU RUSKIN MEMBER CE	150 TECO RD	NPDES	1968	0.373	WNW
AT214 / 9	SCU RUSKIN MEMBER CE	150 TECO RD	FINDS, ECHO	1968	0.373	WNW
AU215 / 1	WINTHROP PHASE 2FA	CIRCLE PRESS LANE	ECHO	1982	0.375	ENE
AU216 / 1	WINTHROP PHASE 2FA	CIRCLE PRESS LANE	FINDS	1982	0.375	ENE
AV217 / 9	GANNON UNIVERSITY-RU	105 COMMERCIAL CENTE	ECHO	2007	0.380	ESE
AV218 / 9	GANNON UNIVERSITY-RU	105 COMMERCIAL CENTE	FINDS	2007	0.380	ESE
AW219 / 2	RAPHA CARE INC	8312 ARABIAN DUNES P	FINDS, ECHO	2010	0.381	West
AW220 / 2	RAPHA CARE INC	8312 ARABIAN DUNES P	RCRA NonGen / NLR	2010	0.381	West
221 / 9	SUN CITY CENTER	105 COMMERCIAL CENTE	ASBESTOS, NPDES	2013	0.381	ESE
222 / 2		10202 ELBOW BEND ROA	SPILLS	2018	0.382	East
223 / 16	WOODS OF MOCCASIN WA		NPDES	2033	0.385	WSW
AV224 / 9	SUN CITY NURSING HOM	105 COMMERCIAL CTR	FINDS, ECHO	2035	0.385	ESE
225 / 6	WATERSET 5A2		NPDES	2036	0.386	WNW
AX226 / 6	WATERSET EAST SEGME	PASEO AL MAR BLVD	NPDES	2038	0.386	WNW
227 / 1	SR 43 (US 301) - N O	UNKNOWN	FINDS, ECHO	2070	0.392	ESE
228 / 1	ALTA AT MAGNOLIA PAR	5702 S. FALKENBURG R	NPDES	2074	0.393	WNW
229 / 11	RIVER BEND - PHASE 4	SACREMENTO CREEK DR	FINDS	2082	0.394	WNW
AX230 / 6	WATERSET PHASE 3 AME		NPDES	2114	0.400	WNW
231 / 2		9033 PINEBREEZE DRIV	SPILLS	2123	0.402	West
AY232 / 2	RACETRAC PROJECT NO.	10032 GIBSONTON DR	FINDS, ECHO	2160	0.409	East
AY233 / 2	RACETRAC - GIBSONTON	10032 GIBSONTON DR	FINDS, ECHO	2160	0.409	East
AY234 / 2	RACETRAC #2489	10032 GIBSONTON DR	UST, ASBESTOS, Financial Assurance, NPDE...	2160	0.409	East

MAPPED SITES SUMMARY

Target Property:
I-75 CORRIDOR
RUSKIN, FL 33570

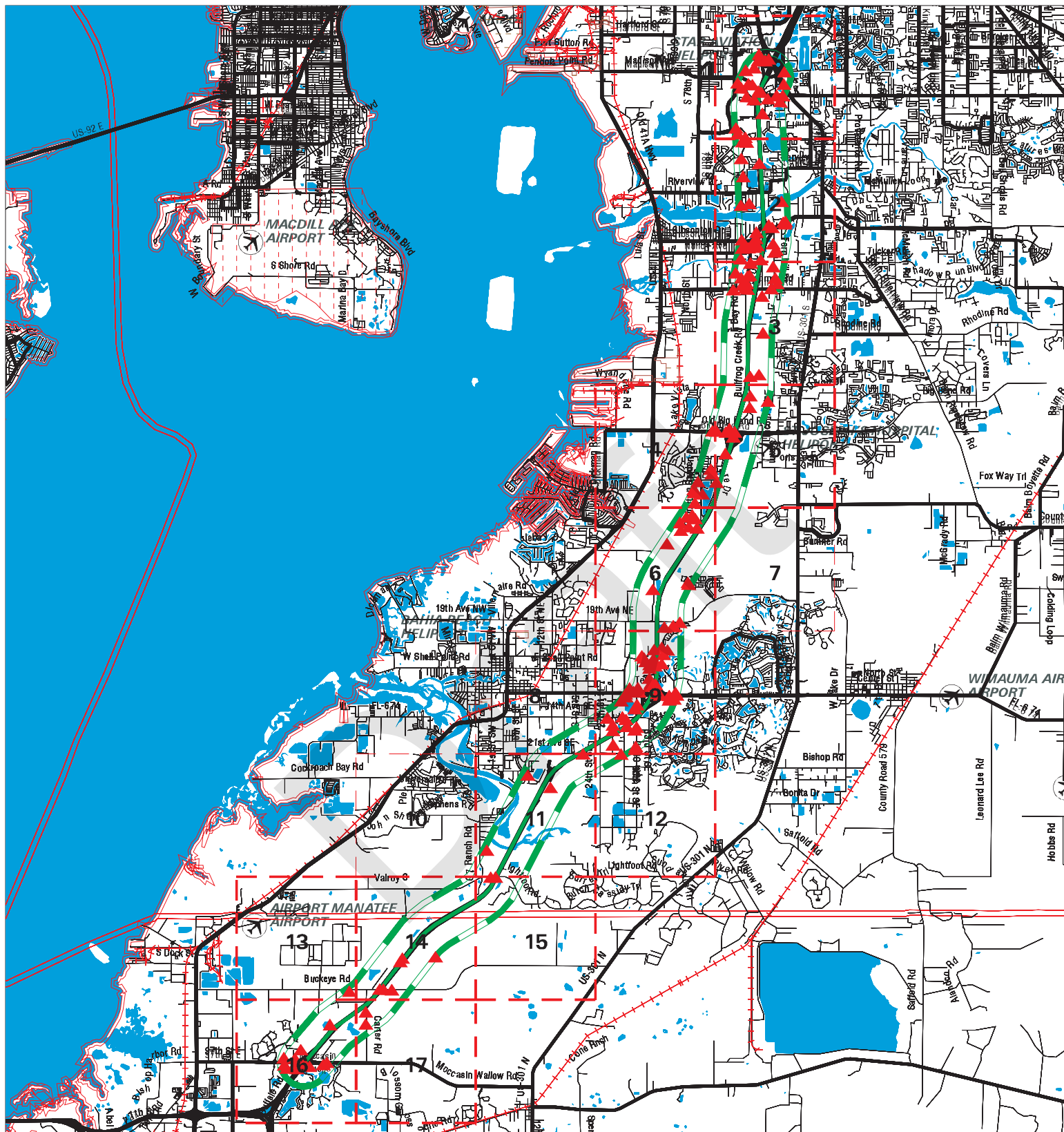
MAP ID / FOCUS MAP	SITE NAME	ADDRESS	DATABASE ACRONYMS	DIST (ft. & mi.) DIRECTION		
235 / 16		ROSS SOCOLOF FISH FA	FINDS	2209	0.418	West
236 / 2	ANDYS FIBERGLASS MOB	8844 RICHMOND ST	EDR Hist Auto	2214	0.419	West
AZ237 / 2	GIBSONTON MOBIL	10039 GIBSONTON DR	UST, Financial Assurance	2216	0.420	East
238 / 6	CYPRESS CREEK AMENIT	7154 TRENT CREEK DR	NPDES	2224	0.421	ESE
239 / 3	VENTANA GROVES PHASE		NPDES	2254	0.427	ESE
BA240 / 13	STONE DAM PRESERVE	UNKNOWN	FINDS, ECHO	2270	0.430	NW
BA241 / 13	STONE DAM PRESERVE		FINDS	2271	0.430	NW
BB242 / 2	WAL-MART SUPERCENTER	9205 GIBSONTON DR	Financial Assurance	2286	0.433	West
BB243 / 2	WAL-MART SUPERCENTER	9205 GIBSONTON DR	AST	2286	0.433	West
BB244 / 2	WAL-MART SUPERCENTER	9205 GIBSONTON DR	FINDS, ECHO	2286	0.433	West
BB245 / 2	WAL-MART SUPERCENTER	9205 GIBSONTON DR	RCRA-SQG	2286	0.433	West
246 / 11	GANEY RANCH INC	3490 G7 RANCH RD	AST	2289	0.434	WNW
BC247 / 16	7-ELEVEN STORE NO. 3	5220 MOCCASIN WALLOW	NPDES	2311	0.438	WNW
BC248 / 16	7-ELEVEN STORE NO. 3	5220 MOCCASIN WALLOW	FINDS	2311	0.438	WNW
BC249 / 16	7-ELEVEN STORE NO. 3	5220 MOCCASIN WALLOW	ECHO	2311	0.438	WNW
AZ250 / 2	A & V DEVELOPMENT CO	10039 GIBSONTON DRIV	NPDES	2336	0.442	East
BD251 / 12	WAYNE MURPHY YARD TR	2905 21ST AVE SE	RGA LF	2341	0.443	SSE
BD252 / 12	WAYNE MURPHY YARD TR	2905 21ST AVE SE	SWF/LF	2341	0.443	SSE
253 / 1	EAGLE PALMS PHASE I	SEC FAULKENBURG RD &	FINDS	2343	0.444	West
254 / 1	MAGNOLIA PARK NORTH		NPDES	2364	0.448	WNW
255 / 3	EXOTICA FISHERIES	SYMMS RD & MESSLERS	AST	2371	0.449	WNW
BE256 / 9	RACETRAC PETROLEUM I	3105 E COLLEGE AVE	EDR Hist Auto	2371	0.449	WNW
BE257 / 9	RACETRAC #631	3105 COLLEGE AVE W	UST, Financial Assurance	2371	0.449	WNW
BF258 / 2	RIVERVIEW PROFESSION	10101 GIBSONTON DR	FINDS, ECHO	2380	0.451	East
BG259 / 4	EISENHOWER MIDDLE SC	7620 OLD BIG BEND RD	ASBESTOS	2387	0.452	WNW
BG260 / 4	EISENHOWER MIDDLE SC	7620 OLD BIG BEND RO	ASBESTOS	2387	0.452	WNW
BF261 / 2	STARS & STRIPES CAR	10110 GIBSONTON DR	FINDS, ECHO	2391	0.453	East
262 / 9	GULF COAST BOAT HAUL	1823 33RD ST SE	EDR Hist Auto	2406	0.456	SSE
263 / 6	CYPRESS CREEK AMENIT	7154 TRENT CREEK DR	FINDS, ECHO	2413	0.457	ESE
BH264 / 2	CIRCLE K STORE	9218 GIBSONTON DR	NPDES	2414	0.457	West
BH265 / 2	CIRCLE K #2707642	9218 GIBSONTON DR	UST, Financial Assurance	2414	0.457	West
BH266 / 2	CIRCLE K STORE	9218 GIBSONTON DR	FINDS, ECHO	2414	0.457	West
267 / 4	WATERSET 2C1-1, 2C1-	UNKNOWN	FINDS, ECHO	2422	0.459	WNW
BI268 / 9	SUN CITY CHEVRON FOO	711 CYPRESS VILLAGE	EDR Hist Auto	2425	0.459	ESE
BI269 / 9	CHEVRON-SUN CITY	711 CYPRESS VILLAGE	RGA LUST	2425	0.459	ESE
BI270 / 9	SHELL STATION AND CA	711 CYPRESS VILLAGE	ASBESTOS	2425	0.459	ESE
BI271 / 9	CHEVRON STATION #535	711 CYPRESS VILLAGE	RCRA NonGen / NLR, FINDS, ECHO	2425	0.459	ESE
BI272 / 9	CHEVRON-#603	711 CYPRESS VILLAGE	RGA LUST	2425	0.459	ESE
BI273 / 9	SUN CITY SHELL	711 CYPRESS VILLAGE	RGA LUST	2425	0.459	ESE

MAPPED SITES SUMMARY

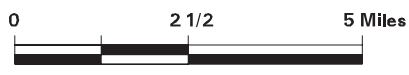
Target Property:
I-75 CORRIDOR
RUSKIN, FL 33570

MAP ID / FOCUS MAP	SITE NAME	ADDRESS	DATABASE ACRONYMS	DIST (ft. & mi.) DIRECTION		
BI274 / 9	SUN CITY SHELL	711 CYPRESS VILLAGE	LUST, UST, Financial Assurance	2425	0.459	ESE
BI275 / 9	SUN CITY SHELL	711 CYPRESS VILLAGE	FINDS, ECHO	2425	0.459	ESE
276 / 2		ALAFIA RIVER COVE CO	FINDS	2428	0.460	West
277 / 1	VILLAGES OF BLOOMING	S SIDE PROGRESS BLVD	FINDS	2448	0.464	East
278 / 4	WATERSET PHASE 2C1	UNKNOWN	FINDS, ECHO	2451	0.464	WNW
279 / 3	COUNTRY HAVEN ON BUL	RICHMOND STREET	FINDS	2456	0.465	WNW
BH280 / 2	CIRCLE K	9212 GIBSONTON DRIVE	FINDS, ECHO	2461	0.466	West
BH281 / 2	CIRCLE K	9212 GIBSONTON DRIVE	NPDES	2461	0.466	West
282 / 9	BOB EVANS FARMS # 48	102 COMMERCIAL CENTE	ASBESTOS	2461	0.466	ESE
BJ283 / 1	GRAYBAR ZONE WAREHOU	8520 EAGLE PALM DR	Financial Assurance	2507	0.475	West
BJ284 / 1	GRAYBAR ELECTRIC	8520 EAGLE PALM DRIV	TIER 2	2507	0.475	West
BJ285 / 1	GRAYBAR ZONE WAREHOU	8520 EAGLE PALM DR	AST	2507	0.475	West
286 / 9	HILLSBOROUGH CNTY-TA	3002 COLLEGE AVE	AST, Financial Assurance	2508	0.475	WNW
287 / 6	VENTANA PHASE 2A AND		NPDES	2508	0.475	East
BF288 / 2	RIVERVIEW TOWNCENTER	UNKNOWN	FINDS, ECHO	2518	0.477	East
BK289 / 1	HANDY STORAGE - PROG	9891 PROGRESS BLVD	NPDES	2532	0.480	ESE
BK290 / 1	HANDY STORAGE - PROG	9891 PROGRESS BLVD	FINDS, ECHO	2532	0.480	ESE
291 / 9	BOWMANS GARAGE, INC.	2820 11TH AVE SE	SWF/LF	2547	0.482	NW
292 / 1	PROGRESS & FALKENBUR		NPDES	2566	0.486	WNW
293 / 1	CHAPPARAL MHP	HWY 301 NORTH, NORTH	FINDS	2573	0.487	NNW
294 / 9	RACETRAC PETROLEUM I	3007 COLLEGE AVE W	EDR Hist Auto	2587	0.490	WNW
295 / 4	WATERSET PHASE 2C1		NPDES	2591	0.491	WNW
296 / 5	COVEWOOD	COWLEY ROAD AND U.S.	FINDS	2601	0.493	ESE
297 / 14	BUCKHEAD TRAILS	11100 BUCKEYE RD	NPDES	2621	0.496	SE
BL298 / 9	THE HOME DEPOT STORE	3730 SUN CITY CENTER	TIER 2	2621	0.496	ESE
BL299 / 9	HOME DEPOT USA - 695	3730 SUN CITY CENTER	TIER 2	2621	0.496	ESE
BL300 / 9	HOME DEPOT #6951	3730 SUN CITY CENTER	FINDS, ECHO	2621	0.496	ESE
BL301 / 9	HOME DEPOT #6951	3730 SUN CITY CENTER	RCRA-SQG	2621	0.496	ESE
302 / 9	JUAN TORO	1907 33RD ST SE	SWF/LF	2638	0.500	SSE

Key Map - 5823836.5s



- ▲ Sites
- ↗ Target Property
- ↘ Search Buffer
- ↗ Focus Map - No Sites
- Focus Map - Sites
- National Priority List Sites
- Dept. Defense Sites
- Indian Reservations BIA
- FL Brownfield



SITE NAME: I-75 Corridor ADDRESS: I-75 Corridor CITY/STATE: Ruskin FL ZIP: 33570	CLIENT: American Consulting Engineers of FL, LLC CONTACT: Tom Daniel INQUIRY #: 5823836.5s DATE: 10/11/19 12:43 PM
---	---

MAP FINDINGS SUMMARY

Database	Search Distance (Miles)	Target Property	< 1/8	1/8 - 1/4	1/4 - 1/2	1/2 - 1	> 1	Total Plotted
<u>STANDARD ENVIRONMENTAL RECORDS</u>								
<i>Federal NPL site list</i>								
NPL	0.500		0	0	0	NR	NR	0
Proposed NPL	0.500		0	0	0	NR	NR	0
NPL LIENS	0.500		0	0	0	NR	NR	0
<i>Federal Delisted NPL site list</i>								
Delisted NPL	0.500		0	0	0	NR	NR	0
<i>Federal CERCLIS list</i>								
FEDERAL FACILITY	0.500		0	0	0	NR	NR	0
SEMS	0.500		0	0	0	NR	NR	0
<i>Federal CERCLIS NFRAP site list</i>								
SEMS-ARCHIVE	0.500		0	0	0	NR	NR	0
<i>Federal RCRA CORRACTS facilities list</i>								
CORRACTS	0.500		0	0	0	NR	NR	0
<i>Federal RCRA non-CORRACTS TSD facilities list</i>								
RCRA-TSDF	0.500		0	0	0	NR	NR	0
<i>Federal RCRA generators list</i>								
RCRA-LQG	0.500		0	0	0	NR	NR	0
RCRA-SQG	0.500		0	1	2	NR	NR	3
RCRA-VSQG	0.500		1	3	1	NR	NR	5
<i>Federal institutional controls / engineering controls registries</i>								
LUCIS	0.500		0	0	0	NR	NR	0
US ENG CONTROLS	0.500		0	0	0	NR	NR	0
US INST CONTROL	0.500		0	0	0	NR	NR	0
<i>Federal ERNS list</i>								
ERNS	0.500		3	1	0	NR	NR	4
<i>State- and tribal - equivalent CERCLIS</i>								
SHWS	0.500		0	0	0	NR	NR	0
<i>State and tribal landfill and/or solid waste disposal site lists</i>								
SWF/LF	0.500		3	1	5	NR	NR	9
<i>State and tribal leaking storage tank lists</i>								
LAST	0.500		0	0	0	NR	NR	0
LUST	0.500	3	8	3	3	NR	NR	17
INDIAN LUST	0.500		0	0	0	NR	NR	0
<i>State and tribal registered storage tank lists</i>								
FF TANKS	0.500		0	0	1	NR	NR	1

MAP FINDINGS SUMMARY

Database	Search Distance (Miles)	Target Property	< 1/8	1/8 - 1/4	1/4 - 1/2	1/2 - 1	> 1	Total Plotted
FEMA UST	0.500		0	0	0	NR	NR	0
UST	0.500		6	2	7	NR	NR	15
AST	0.500		4	6	9	NR	NR	19
INDIAN UST TANKS	0.500	3	0	0	0	NR	NR	0
	0.500		3	1	1	NR	NR	8
State and tribal institutional control / engineering control registries								
ENG CONTROLS	0.500		0	0	0	NR	NR	0
INST CONTROL	0.500		0	0	0	NR	NR	0
State and tribal voluntary cleanup sites								
VCP	0.500		0	0	0	NR	NR	0
INDIAN VCP	0.500		0	0	0	NR	NR	0
State and tribal Brownfields sites								
BROWNFIELDS	0.500		0	0	0	NR	NR	0
<u>ADDITIONAL ENVIRONMENTAL RECORDS</u>								
Local Brownfield lists								
US BROWNFIELDS	0.500		0	0	0	NR	NR	0
Local Lists of Landfill / Solid Waste Disposal Sites								
SWRCY	0.500		0	0	0	NR	NR	0
INDIAN ODI	0.500		0	0	0	NR	NR	0
DEBRIS REGION 9	0.500		0	0	0	NR	NR	0
ODI	0.500		0	0	0	NR	NR	0
IHS OPEN DUMPS	0.500		0	0	0	NR	NR	0
Local Lists of Hazardous waste / Contaminated Sites								
US HIST CDL	0.500		0	0	0	NR	NR	0
PRIORITYCLEANERS	0.500		0	0	0	NR	NR	0
FI Sites	0.500		0	0	0	NR	NR	0
US CDL	0.500		0	0	0	NR	NR	0
PFAS	0.500		0	0	0	NR	NR	0
Local Land Records								
LIENS 2	0.500		0	0	0	NR	NR	0
Records of Emergency Release Reports								
HMIRS	0.500		0	1	0	NR	NR	1
SPILLS	0.500	2	6	3	3	NR	NR	14
SPILLS 90	0.500		0	0	0	NR	NR	0
SPILLS 80	0.500		0	0	0	NR	NR	0
Other Ascertainable Records								
RCRA NonGen / NLR	0.500		0	0	2	NR	NR	2

MAP FINDINGS SUMMARY

Database	Search Distance (Miles)	Target Property	< 1/8	1/8 - 1/4	1/4 - 1/2	1/2 - 1	> 1	Total Plotted
FUDS	0.500		0	0	0	NR	NR	0
DOD	0.500		0	0	0	NR	NR	0
SCRD DRYCLEANERS	0.500		0	0	0	NR	NR	0
US FIN ASSUR	0.500		0	0	0	NR	NR	0
EPA WATCH LIST	0.500		1	0	0	NR	NR	1
2020 COR ACTION	0.500		0	0	0	NR	NR	0
TSCA	0.500		0	0	0	NR	NR	0
TRIS	0.500		0	0	0	NR	NR	0
SSTS	0.500		0	0	0	NR	NR	0
ROD	0.500		0	0	0	NR	NR	0
RMP	0.500		2	0	0	NR	NR	2
RAATS	0.500		0	0	0	NR	NR	0
PRP	0.500		0	0	0	NR	NR	0
PADS	0.500		0	0	0	NR	NR	0
ICIS	0.500		0	3	0	NR	NR	3
FTTS	0.500		0	0	0	NR	NR	0
MLTS	0.500		0	0	0	NR	NR	0
COAL ASH DOE	0.500		0	0	0	NR	NR	0
COAL ASH EPA	0.500		0	0	0	NR	NR	0
PCB TRANSFORMER	0.500		0	0	0	NR	NR	0
RADINFO	0.500		0	0	0	NR	NR	0
HIST FTTS	0.500		0	0	0	NR	NR	0
DOT OPS	0.500		0	0	0	NR	NR	0
CONSENT	0.500		0	0	0	NR	NR	0
INDIAN RESERV	0.500		0	0	0	NR	NR	0
FUSRAP	0.500		0	0	0	NR	NR	0
UMTRA	0.500		0	0	0	NR	NR	0
LEAD SMELTERS	0.500		0	0	0	NR	NR	0
US AIRS	0.500		0	2	0	NR	NR	2
US MINES	0.500		0	0	0	NR	NR	0
ABANDONED MINES	0.500		0	0	0	NR	NR	0
FINDS	0.500	2	15	33	52	NR	NR	102
ECHO	0.500	1	10	28	40	NR	NR	79
DOCKET HWC	0.500		0	0	0	NR	NR	0
UXO	0.500		0	0	0	NR	NR	0
FUELS PROGRAM	0.500		0	0	0	NR	NR	0
AIRS	0.500		0	2	0	NR	NR	2
ASBESTOS	0.500		3	2	9	NR	NR	14
CLEANUP SITES	0.500		2	0	0	NR	NR	2
DEDB	0.500		0	0	0	NR	NR	0
DRYCLEANERS	0.500		0	0	0	NR	NR	0
DWM CONTAM	0.500		2	0	0	NR	NR	2
Financial Assurance	0.500		3	4	12	NR	NR	19
FL Cattle Dip. Vats	0.500		0	0	0	NR	NR	0
RESP PARTY	0.500		2	2	1	NR	NR	5
SITE INV SITES	0.500		1	1	0	NR	NR	2
TIER 2	0.500		7	2	6	NR	NR	15
UIC	0.500		2	1	0	NR	NR	3
NPDES	0.500	1	5	17	33	NR	NR	56

EDR HIGH RISK HISTORICAL RECORDS

EDR Exclusive Records

EDR MGP	0.500		0	0	0	NR	NR	0
---------	-------	--	---	---	---	----	----	---

MAP FINDINGS SUMMARY

Database	Search Distance (Miles)	Target Property	< 1/8	1/8 - 1/4	1/4 - 1/2	1/2 - 1	> 1	Total Plotted
EDR Hist Auto	0.500		0	0	5	NR	NR	5
EDR Hist Cleaner	0.500		0	0	0	NR	NR	0
<u>EDR RECOVERED GOVERNMENT ARCHIVES</u>								
<i>Exclusive Recovered Govt. Archives</i>								
RGA HWS	0.500		0	0	0	NR	NR	0
RGA LF	0.500		2	0	1	NR	NR	3
RGA LUST	0.500		2	4	6	NR	NR	12
- Totals --		12	93	123	199	0	0	427

NOTES:

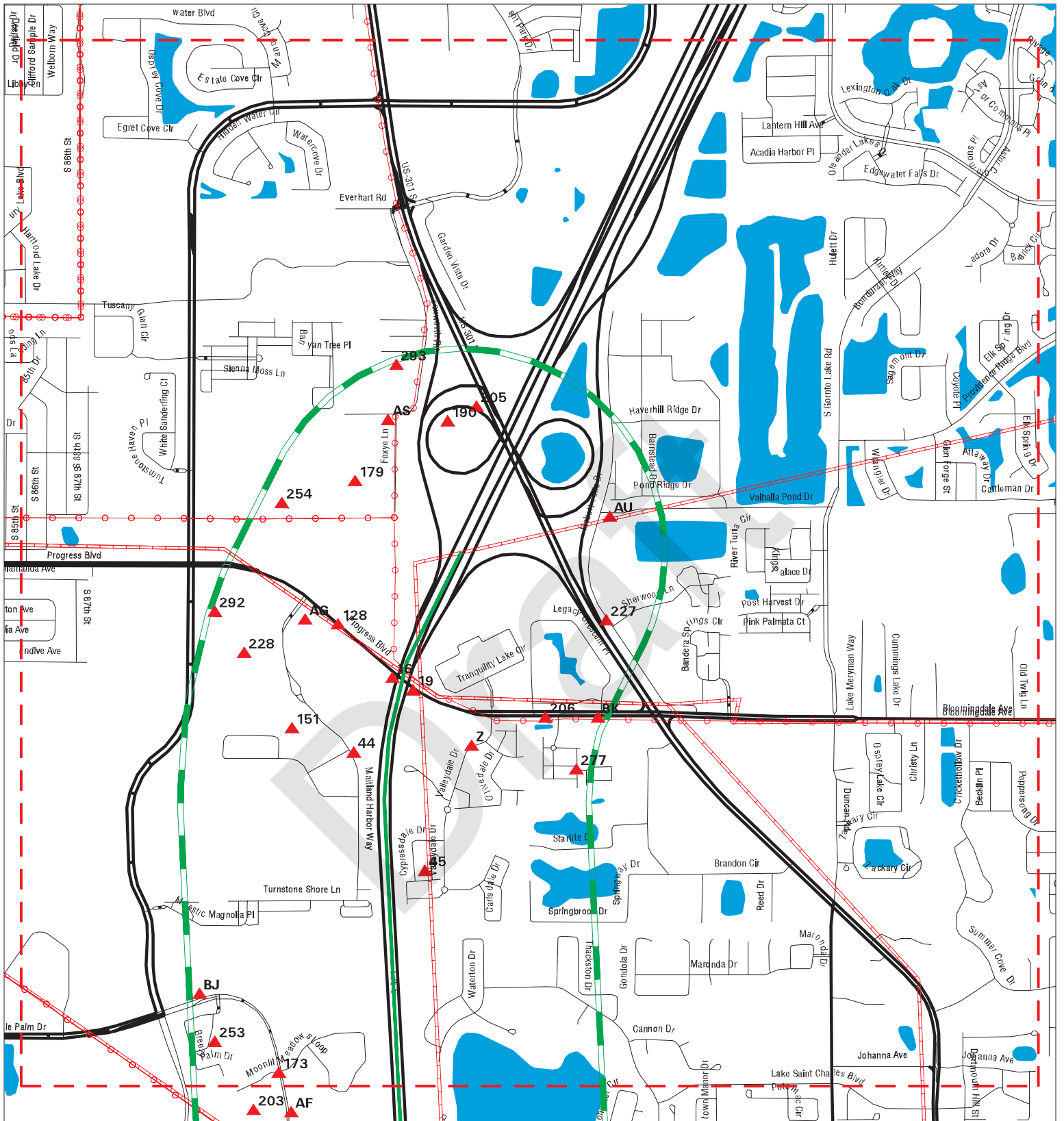
TP = Target Property

NR = Not Requested at this Search Distance

Sites may be listed in more than one database

Draft

Focus Map - 1 - 5823836.5s



- | | | |
|----------------------|------------------------------|-------------------------|
| Sites | Focus Map - Sites | Dept. Defense Sites |
| Target Property | Power Line | Indian Reservations BIA |
| Search Buffer | Pipe Line | FL Brownfield |
| Focus Map - No Sites | National Priority List Sites | |



SITE NAME: I-75 Corridor
ADDRESS: I-75 Corridor
CITY/STATE: Ruskin FL
ZIP: 33570

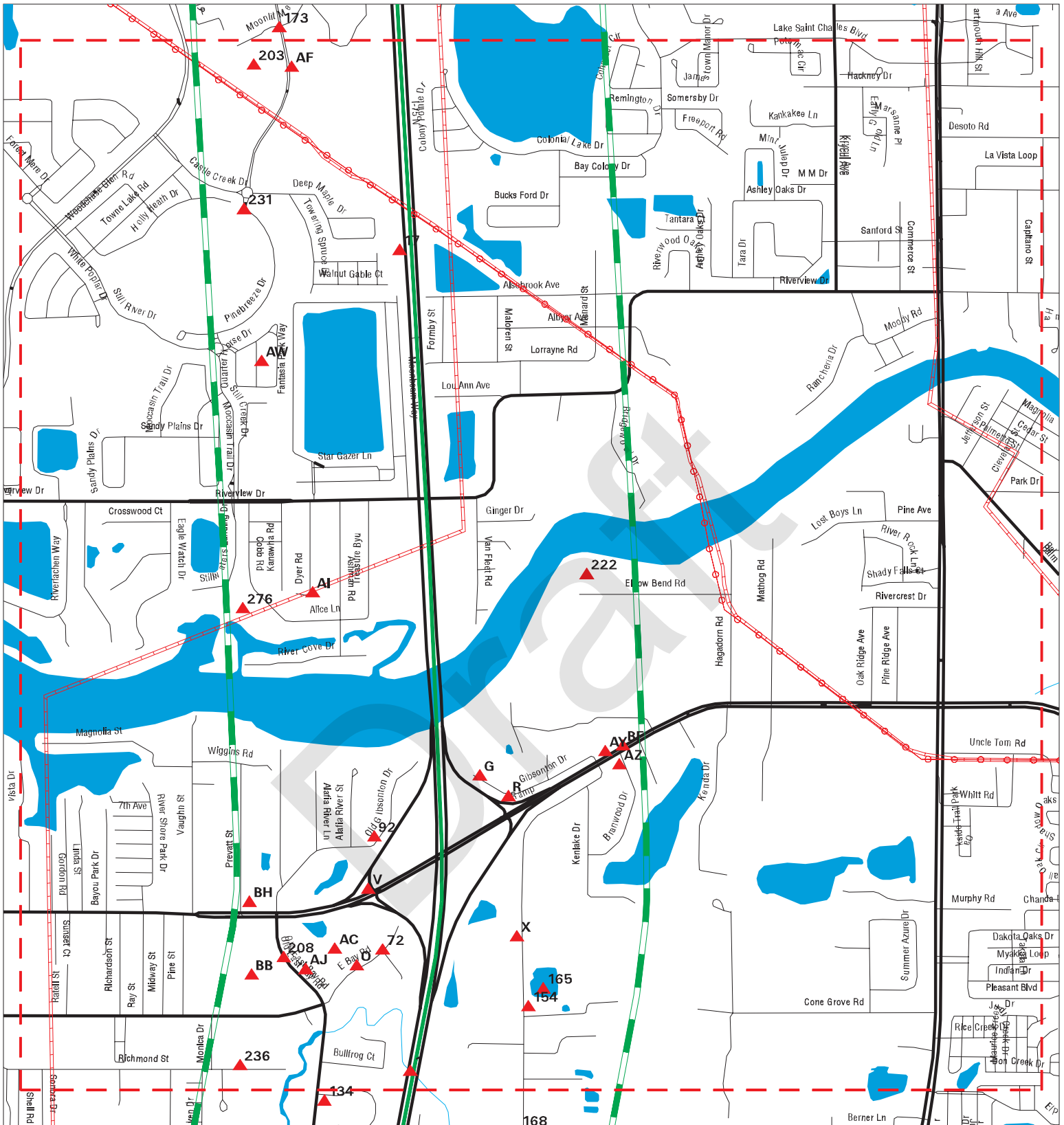
CLIENT: American Consulting Engineers of FL, LLC
CONTACT: Tom Daniel
INQUIRY #: 5823836.5s
DATE: 10/11/19

MAPPED SITES SUMMARY - FOCUS MAP 1

Target Property:
I-75 CORRIDOR
RUSKIN, FL 33570

MAP ID / FOCUS MAP	SITE NAME	ADDRESS	DATABASE ACRONYMS	DIST (ft. & mi.) DIRECTION
16 / 1	US-301 & BLOOMINGDAL	INTERSECTION OF US 3	FINDS	131 0.025 WNW
19 / 1		9420 PROGRESS BOULEV	SPILLS	165 0.031 ESE
44 / 1	TRIPLE CREEK G2-I-J	UNKNOWN	FINDS	440 0.083 West
45 / 1	VILLAGES OF BLOOMING		SITE INV SITES	480 0.091 East
128 / 1	AZOLA APARTMENTS	9374 PROGRESS BLVD	FINDS, ECHO	1015 0.192 WNW
Z135 / 1	XSCAPE THEATER - RIV	6135 VALLEYDALE DR	FINDS, ECHO	1066 0.202 ESE
Z136 / 1	XSCAPE THEATER - RIV	6135 VALLEYDALE DR	NPDES	1066 0.202 ESE
151 / 1	MAGNOLIA PARK SOUTHE		NPDES	1261 0.239 West
AG163 / 1	MAGNOLIA PARK SOUTHE	UNKNOWN	ECHO	1427 0.270 WNW
AG164 / 1	MAGNOLIA PARK SOUTHE	UNKNOWN	FINDS	1427 0.270 WNW
173 / 1	OSPREY LAKES WEST (F	6932 BREEZY DR	NPDES	1535 0.291 West
179 / 1	MAGNOLIA PARK NORTHE		NPDES	1656 0.314 NW
190 / 1	PETRO CHEMICAL TRANS	US 301 SB RAMP & I-7	LUST, TANKS	1714 0.325 North
205 / 1	CITRA FRESH	HWY 301 S	UST	1905 0.361 North
206 / 1	TRIPLE WIDE MOBILE O	9801 PROGRESS BLVD.	ASBESTOS	1911 0.362 ESE
AS211 / 1	FOXWORTH RD PROPERTY	4701 FOXWORTH RD	FINDS, ECHO	1964 0.372 NNW
AS212 / 1	FOXWORTH RD PROPERTY	4701 FOXWORTH RD	RCRA-VSQQ	1964 0.372 NNW
AU215 / 1	WINTHROP PHASE 2FA	CIRCLE PRESS LANE	ECHO	1982 0.375 ENE
AU216 / 1	WINTHROP PHASE 2FA	CIRCLE PRESS LANE	FINDS	1982 0.375 ENE
227 / 1	SR 43 (US 301) - N O	UNKNOWN	FINDS, ECHO	2070 0.392 ESE
228 / 1	ALTA AT MAGNOLIA PAR	5702 S. FALKENBURG R	NPDES	2074 0.393 WNW
253 / 1	EAGLE PALMS PHASE I	SEC FAULKENBURG RD &	FINDS	2343 0.444 West
254 / 1	MAGNOLIA PARK NORTH		NPDES	2364 0.448 WNW
277 / 1	VILLAGES OF BLOOMING	S SIDE PROGRESS BLVD	FINDS	2448 0.464 East
BJ283 / 1	GRAYBAR ZONE WAREHOU	8520 EAGLE PALM DR	Financial Assurance	2507 0.475 West
BJ284 / 1	GRAYBAR ELECTRIC	8520 EAGLE PALM DRIV	TIER 2	2507 0.475 West
BJ285 / 1	GRAYBAR ZONE WAREHOU	8520 EAGLE PALM DR	AST	2507 0.475 West
BK289 / 1	HANDY STORAGE - PROG	9891 PROGRESS BLVD	NPDES	2532 0.480 ESE
BK290 / 1	HANDY STORAGE - PROG	9891 PROGRESS BLVD	FINDS, ECHO	2532 0.480 ESE
292 / 1	PROGRESS & FALKENBUR		NPDES	2566 0.486 WNW
293 / 1	CHAPPARAL MHP	HWY 301 NORTH, NORTH	FINDS	2573 0.487 NNW

Focus Map - 2 - 5823836.5s



- | | | |
|----------------------|------------------------------|-------------------------|
| Sites | Focus Map - Sites | Dept. Defense Sites |
| Target Property | Power Line | Indian Reservations BIA |
| Search Buffer | Pipe Line | FL Brownfield |
| Focus Map - No Sites | National Priority List Sites | |



SITE NAME: I-75 Corridor
 ADDRESS: I-75 Corridor
 CITY/STATE: Ruskin FL
 ZIP: 33570

CLIENT: American Consulting Engineers of FL, LLC
 CONTACT: Tom Daniel
 INQUIRY #: 5823836.5s
 DATE: 10/11/19

MAPPED SITES SUMMARY - FOCUS MAP 2

Target Property:
I-75 CORRIDOR
RUSKIN, FL 33570

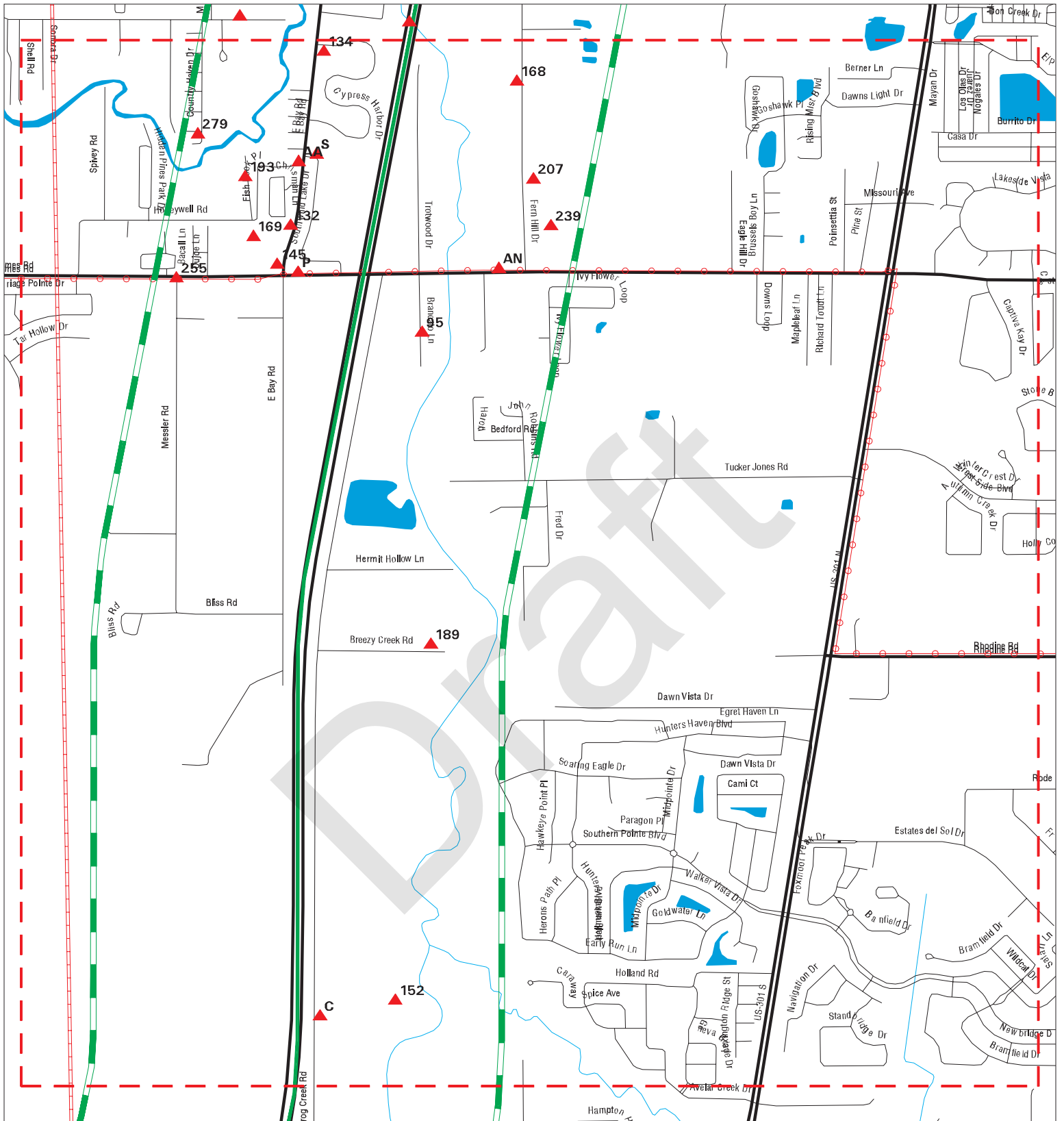
MAP ID / FOCUS MAP	SITE NAME	ADDRESS	DATABASE ACRONYMS	DIST (ft. & mi.) DIRECTION
1 / 2	I-75 - SR-93A	SR 674 TO CR 672	FINDS	TP
17 / 2	B LINE CARRIERS INC	I-75 MM 250	LUST, TANKS	151 0.029 West
G51 / 2	PRESERVE AT ALAFIA -	9812 GIBSONTON DRIVE	FINDS, ECHO	530 0.100 East
G52 / 2	ALAFIA RIVER CAMPERS	9812 GIBSONTON DR	FINDS	530 0.100 East
72 / 2	GIBSONTON THEATER		NPDES	687 0.130 West
O83 / 2	GIBSONTON SQUARE	10606 EAST BAY ROAD	ASBESTOS	783 0.148 West
92 / 2		9316 OLD GIBSONTON D	ERNS	859 0.163 West
R96 / 2	RING POWER CORP	9797 GIBSONTON DR	RGA LUST	887 0.168 East
R97 / 2	RING POWER CORPORATI	9797 GIBSONTON DR	FINDS, ECHO	887 0.168 East
R98 / 2	9797 GIBSONTON DR	9797 GIBSONTON DR	HMIRS	887 0.168 East
R99 / 2	RINGHAVER DUMPING CO	9797 GIBSONTON DR	RESP PARTY	887 0.168 East
R100 / 2	RINGHAVER EQUIPMENT	9797 GIBSONTON DR	RGA LUST	887 0.168 East
V114 / 2	SR 93A AT GIBSONTON	UNKNOWN	FINDS, ECHO	931 0.176 West
V115 / 2	SR 93A AT GIBSONTON		NPDES	946 0.179 West
O117 / 2	EXTENDED STAY AMERIC	10623 EAST BAY RD	FINDS, ECHO	977 0.185 West
O118 / 2	EXTENDED STAY AMERIC	10623 EAST BAY RD	NPDES	977 0.185 West
X119 / 2	RING POWER CORP	10421 FERN HILL DR	RCRA-SQG, AIRS, NPDES	1012 0.192 East
X120 / 2	RING POWER RIVERVIEW	10421 FERNHILL DRIVE	TIER 2	1012 0.192 East
X121 / 2	RING POWER CORP	10421 FERNHILL DR	AST	1012 0.192 East
X122 / 2	RING POWER CORP	10421 FERNHILL DR	RGA LUST	1012 0.192 East
X123 / 2	RING POWER FACILITY	10421 FERN HILL DR	ECHO	1012 0.192 East
X124 / 2	RING POWER CORP	10421 FERNHILL DR	LUST, Financial Assurance	1012 0.192 East
X125 / 2	RING POWER - RIVERVI	10421 FERNHILL DRIVE	TIER 2	1012 0.192 East
X126 / 2	FERN HILL, PHASE 1A,	10421 FERN HILL DR	ICIS, US AIRS, FINDS, ECHO	1012 0.192 East
AC143 / 2	GIBSONTON SQUARE	UNKNOWN	FINDS, ECHO	1124 0.213 West
X146 / 2	FERN HILL PROPERTY	10320 FERN HILL DR.	FINDS, ECHO	1145 0.217 East
154 / 2	FERN HILL TRAILER PA	10704 FERN HILL DR	ICIS, FINDS, ECHO	1294 0.245 East
AC155 / 2	GIBSONTON SQUARE PAR	GIBSONTON DR & NEW E	FINDS, ECHO	1295 0.245 West
AF161 / 2	GRAYBAR	PARKWAY BUSINESS CEN	FINDS	1402 0.266 West
AF162 / 2	GRAYBAR	PARKWAY BUSINESS CEN	FINDS, ECHO	1402 0.266 West
165 / 2	FERN HILL, PHASE 1A		NPDES	1439 0.273 East
AI171 / 2	TAMPA BAY & COASTAL		FINDS	1522 0.288 West
AI172 / 2	TAMPA BAY & COASTAL	UNKNOWN	FINDS, ECHO	1522 0.288 West
AJ176 / 2	SYMMES COVE	UNKNOWN	FINDS, ECHO	1616 0.306 West
AJ177 / 2	EASTBAY OVER BULLFRO	EASTBAY RD. FROM BUL	FINDS, ECHO	1616 0.306 West
203 / 2	OSPREY LAKES WEST (F	6932 BREEZY DR	FINDS, ECHO	1885 0.357 West
208 / 2	DOLLAR TREE GIBSONTO	10680 NEW EAST BAY R	FINDS, ECHO	1921 0.364 West
AW219 / 2	RAPHA CARE INC	8312 ARABIAN DUNES P	FINDS, ECHO	2010 0.381 West
AW220 / 2	RAPHA CARE INC	8312 ARABIAN DUNES P	RCRA NonGen / NLR	2010 0.381 West

MAPPED SITES SUMMARY - FOCUS MAP 2

Target Property:
I-75 CORRIDOR
RUSKIN, FL 33570

MAP ID / FOCUS MAP	SITE NAME	ADDRESS	DATABASE ACRONYMS	DIST (ft. & mi.) DIRECTION		
222 / 2		10202 ELBOW BEND ROA	SPILLS	2018	0.382	East
231 / 2		9033 PINEBREEZE DRIV	SPILLS	2123	0.402	West
AY232 / 2	RACETRAC PROJECT NO.	10032 GIBSONTON DR	FINDS, ECHO	2160	0.409	East
AY233 / 2	RACETRAC - GIBSONTON	10032 GIBSONTON DR	FINDS, ECHO	2160	0.409	East
AY234 / 2	RACETRAC #2489	10032 GIBSONTON DR	UST, ASBESTOS, Financial Assurance, NPDE...	2160	0.409	East
236 / 2	ANDYS FIBERGLASS MOB	8844 RICHMOND ST	EDR Hist Auto	2214	0.419	West
AZ237 / 2	GIBSONTON MOBIL	10039 GIBSONTON DR	UST, Financial Assurance	2216	0.420	East
BB242 / 2	WAL-MART SUPERCENTER	9205 GIBSONTON DR	Financial Assurance	2286	0.433	West
BB243 / 2	WAL-MART SUPERCENTER	9205 GIBSONTON DR	AST	2286	0.433	West
BB244 / 2	WAL-MART SUPERCENTER	9205 GIBSONTON DR	FINDS, ECHO	2286	0.433	West
BB245 / 2	WAL-MART SUPERCENTER	9205 GIBSONTON DR	RCRA-SQG	2286	0.433	West
AZ250 / 2	A & V DEVELOPMENT CO	10039 GIBSONTON DRIV	NPDES	2336	0.442	East
BF258 / 2	RIVERVIEW PROFESSION	10101 GIBSONTON DR	FINDS, ECHO	2380	0.451	East
BF261 / 2	STARS & STRIPES CAR	10110 GIBSONTON DR	FINDS, ECHO	2391	0.453	East
BH264 / 2	CIRCLE K STORE	9218 GIBSONTON DR	NPDES	2414	0.457	West
BH265 / 2	CIRCLE K #2707642	9218 GIBSONTON DR	UST, Financial Assurance	2414	0.457	West
BH266 / 2	CIRCLE K STORE	9218 GIBSONTON DR	FINDS, ECHO	2414	0.457	West
276 / 2		ALAFIA RIVER COVE CO	FINDS	2428	0.460	West
BH280 / 2	CIRCLE K	9212 GIBSONTON DRIVE	FINDS, ECHO	2461	0.466	West
BH281 / 2	CIRCLE K	9212 GIBSONTON DRIVE	NPDES	2461	0.466	West
BF288 / 2	RIVERVIEW TOWNCENTER	UNKNOWN	FINDS, ECHO	2518	0.477	East

Focus Map - 3 - 5823836.5s



- | | | |
|----------------------|------------------------------|-------------------------|
| Sites | Focus Map - Sites | Dept. Defense Sites |
| Target Property | Power Line | Indian Reservations BIA |
| Search Buffer | Pipe Line | FL Brownfield |
| Focus Map - No Sites | National Priority List Sites | |



SITE NAME: I-75 Corridor
ADDRESS: I-75 Corridor
CITY/STATE: Ruskin FL
ZIP: 33570

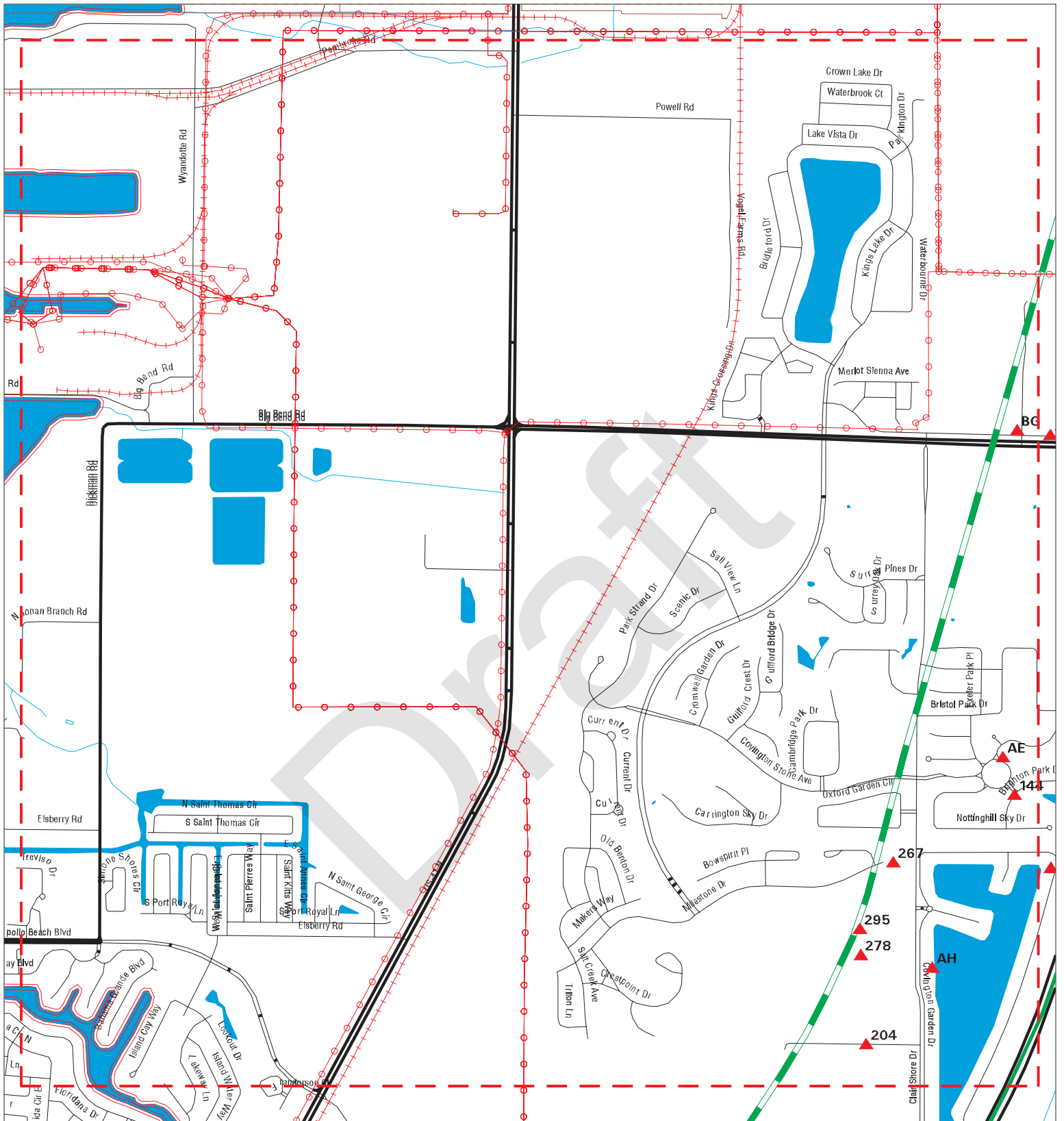
CLIENT: American Consulting Engineers of FL, LLC
CONTACT: Tom Daniel
INQUIRY #: 5823836.5s
DATE: 10/11/19

MAPPED SITES SUMMARY - FOCUS MAP 3


Target Property:
I-75 CORRIDOR
RUSKIN, FL 33570

MAP ID / FOCUS MAP	SITE NAME	ADDRESS	DATABASE ACRONYMS	DIST (ft. & mi.) DIRECTION
C26 / 3	THE PRESERVE AT BULL	12710 BULLFROG CREEK	FINDS, ECHO	291 0.055 East
C27 / 3	THE PRESERVE AT BULL	12710 BULLFROG CREEK	NPDES	291 0.055 East
C28 / 3	BULLFROG CREEK PRESE	12710 BULLFROG CREEK	FINDS, ECHO	291 0.055 East
P88 / 3	EAST BAY	EAST BAY RD/SYMMES R	FINDS, ECHO	841 0.159 WNW
95 / 3		11524 BRANCATO LANE	SPILLS	882 0.167 ESE
S103 / 3	SOUTHWIND SUBDIVISIO	11204 SOUTHWIND LAKE	NPDES	899 0.170 WNW
S104 / 3	SOUTHWIND SUBDIVISIO	11204 SOUTHWIND LAKE	FINDS, ECHO	899 0.170 WNW
P127 / 3	SOUTHWIND	SYMMES/EAST BAY	FINDS, ECHO	1014 0.192 WNW
132 / 3	BULLFROG CREEK MHP	E BAY RD NORTH OF SY	FINDS	1053 0.199 WNW
134 / 3	SOUTH BAY LAKES	9403 CYPRESS HARBOR	FINDS, ECHO	1060 0.201 West
AA138 / 3	ROBS UNLIMITED TIRES	11211 EAST BAY RD LO	SWF/LF	1110 0.210 WNW
AA139 / 3	BULLFROG CREEK MHP	11211 EAST BAY ROAD	NPDES	1110 0.210 WNW
145 / 3	SHAWNEE HILLS SUBDIV	SYMMES RD. AT EAST B	FINDS, ECHO	1126 0.213 WNW
152 / 3	INLAND HOMESMODEL AT	12620 FLATWOOD CREEK	FINDS, ECHO	1265 0.240 East
168 / 3	MORETRENCH ENVIRON S	11001 FERN HILL DR	AST, Financial Assurance	1466 0.278 East
169 / 3	DENNIS L DE WOLF	8921 HONEYWELL RD	SWF/LF	1496 0.283 WNW
AN185 / 3	RIVERVIEW ACADEMY	9906 SYMMES RD	ECHO	1699 0.322 ESE
AN186 / 3	RIVERVIEW ACADEMY	9906 SYMMES RD	FINDS	1699 0.322 ESE
AN187 / 3	RIVERVIEW ACADEMY	9906 SYMMES RD	NPDES	1699 0.322 ESE
189 / 3	ALAN JACK	12160 BULLFROG CREEK	SWF/LF	1707 0.323 East
193 / 3		9000 HONEYWELL ROAD	SPILLS	1749 0.331 WNW
207 / 3	VENTANA GROVES 1A-C	FERN HILL DRIVE	NPDES	1915 0.363 ESE
239 / 3	VENTANA GROVES PHASE		NPDES	2254 0.427 ESE
255 / 3	EXOTICA FISHERIES	SYMMS RD & MESSLERS	AST	2371 0.449 WNW
279 / 3	COUNTRY HAVEN ON BUL	RICHMOND STREET	FINDS	2456 0.465 WNW

Focus Map - 4 - 5823836.5s



- | | | |
|----------------------|------------------------------|-------------------------|
| Sites | Focus Map - Sites | Dept. Defense Sites |
| Target Property | Power Line | Indian Reservations BIA |
| Search Buffer | Pipe Line | FL Brownfield |
| Focus Map - No Sites | National Priority List Sites | |



SITE NAME: I-75 Corridor
ADDRESS: I-75 Corridor
CITY/STATE: Ruskin FL
ZIP: 33570

CLIENT: American Consulting Engineers of FL, LLC
CONTACT: Tom Daniel
INQUIRY #: 5823836.5s
DATE: 10/11/19

MAPPED SITES SUMMARY - FOCUS MAP 4

Target Property:
I-75 CORRIDOR
RUSKIN, FL 33570

MAP ID / FOCUS MAP	SITE NAME	ADDRESS	DATABASE ACRONYMS	DIST (ft. & mi.) DIRECTION
144 / 4	COVINGTON PARK PHASE	COVINGTON STONE AVE	FINDS	1125 0.213 WNW
AE159 / 4	COVINGTON PARK PHASE	COVINGTON STONE AVE	FINDS, ECHO	1400 0.265 WNW
AE160 / 4	COVINGTON PARK - PHA	CORNER OF CIRCLE RD	FINDS	1400 0.265 WNW
AH170 / 4	WATERSET PHASE 3B-1	UNKNOWN	FINDS, ECHO	1522 0.288 WNW
AH174 / 4	WATERSET PHASE 3B-1		NPDES	1540 0.292 WNW
204 / 4	WATERSET - KIDS R KI		NPDES	1890 0.358 WNW
BG259 / 4	EISENHOWER MIDDLE SC	7620 OLD BIG BEND RD	ASBESTOS	2387 0.452 WNW
BG260 / 4	EISENHOWER MIDDLE SC	7620 OLD BIG BEND RO	ASBESTOS	2387 0.452 WNW
267 / 4	WATERSET 2C1-1, 2C1-	UNKNOWN	FINDS, ECHO	2422 0.459 WNW
278 / 4	WATERSET PHASE 2C1	UNKNOWN	FINDS, ECHO	2451 0.464 WNW
295 / 4	WATERSET PHASE 2C1		NPDES	2591 0.491 WNW

Draft

Focus Map - 5 - 5823836.5s



- | | | |
|----------------------|------------------------------|-------------------------|
| Sites | Focus Map - Sites | Dept. Defense Sites |
| Target Property | Power Line | Indian Reservations BIA |
| Search Buffer | Pipe Line | FL Brownfield |
| Focus Map - No Sites | National Priority List Sites | |



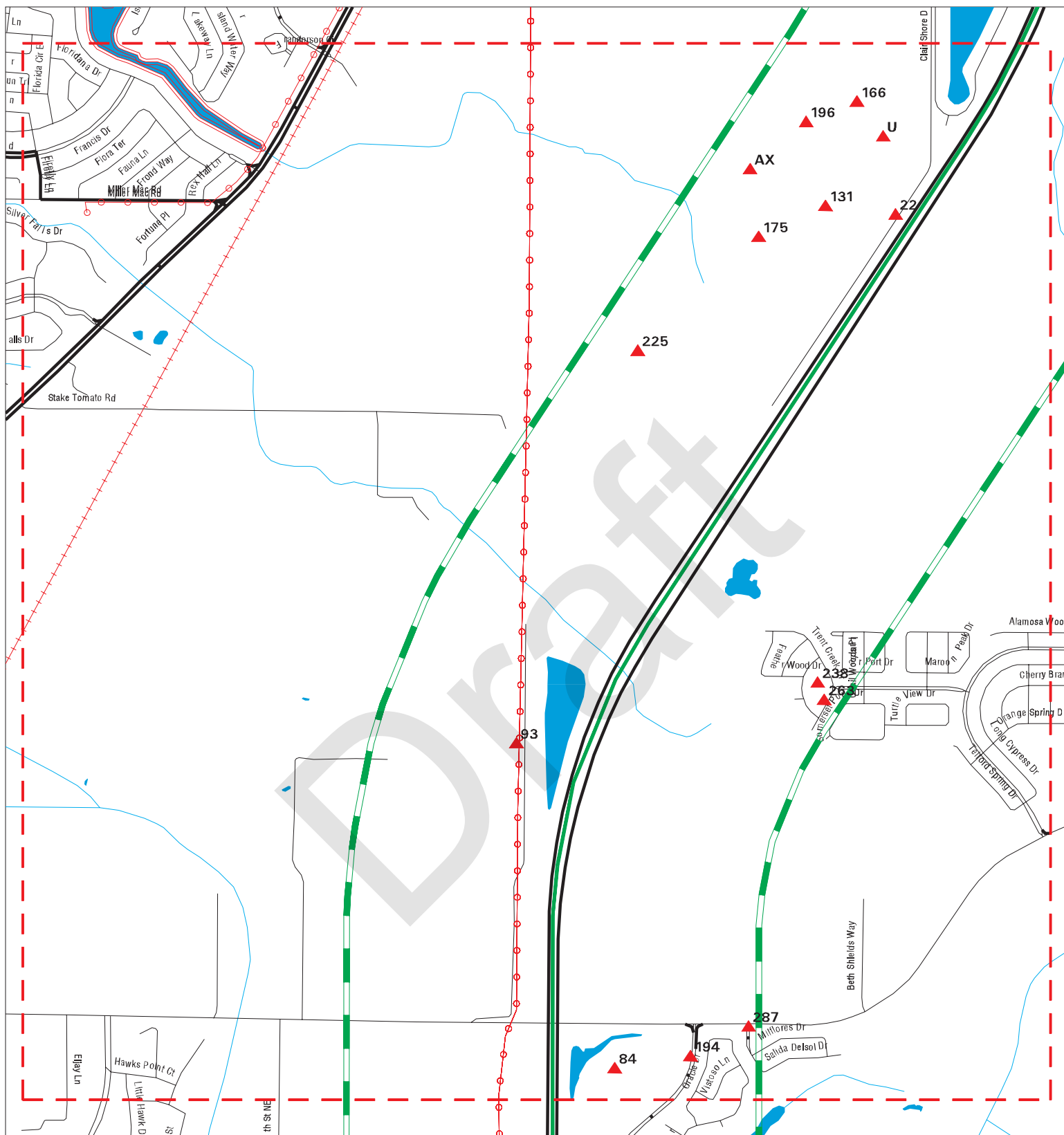
SITE NAME: I-75 Corridor ADDRESS: I-75 Corridor CITY/STATE: Ruskin FL ZIP: 33570	CLIENT: American Consulting Engineers of FL, LLC CONTACT: Tom Daniel INQUIRY #: 5823836.5s DATE: 10/11/19
---	--

MAPPED SITES SUMMARY - FOCUS MAP 5

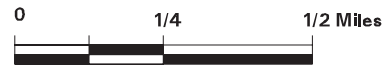
Target Property:
I-75 CORRIDOR
RUSKIN, FL 33570

MAP ID / FOCUS MAP	SITE NAME	ADDRESS	DATABASE ACRONYMS	DIST (ft. & mi.) DIRECTION		
A2 / 5		BIG BEND RD AT I-75	SPILLS	TP		
A3 / 5	LAKE ST. CLAIR	I-75 AND BIG BEND RO	FINDS, ECHO	TP		
4 / 5	CUSTOM WINDOW SYSTEM	MEDIAN OF I-75 SOUTH	LUST, TANKS	TP		
A10 / 5	HILLSBOROUGH CO PUBL	7820 BIG BEND ROAD	RGA LF	94	0.018	ESE
A11 / 5	HILLSBOROUGH CO PUBL	7820 BIG BEND ROAD	SWF/LF	94	0.018	ESE
A12 / 5	TRANSPORTATION MAINT	7820 BIG BEND ROAD	RGA LF	94	0.018	ESE
A13 / 5	HILLSBOROUGH CNTY FL	7824 BIG BEND RD	RGA LUST	102	0.019	ESE
A14 / 5		7826 BIG BEND ROAD	SPILLS	106	0.020	ESE
A20 / 5		ON BIG BEND RD AT I	ERNS	176	0.033	ESE
30 / 5	MACASPHALT DIESEL SP	I-75 & BIG BEND RD	LUST, TANKS, CLEANUP SITES, DWM CONTAM	318	0.060	WNW
43 / 5		6619 CLEAR SHORE DRI	SPILLS	431	0.082	WNW
I57 / 5	BULLFROG CREEK	12838 BULLFROG CREEK	NPDES	545	0.103	ESE
I58 / 5	BULLFROG CREEK	12838 BULLFROG CREEK	FINDS, ECHO	545	0.103	ESE
62 / 5	BIG BEND MASTER PUMP	UNKNOWN	FINDS, ECHO	638	0.121	WNW
K63 / 5	HILLSBOROUGH CNTY FL	8850 OLD BIG BEND RD	LUST, UST, Financial Assurance	639	0.121	WNW
K64 / 5	HILLSBOROUGH CNTY FL	8850 OLD BIG BEND RD	AST	639	0.121	WNW
K65 / 5	HILLSBOROUGH COUNTY	8850 OLD BIG BEND RO	TIER 2	639	0.121	WNW
K66 / 5		8850 OLD BIG BEND RO	SPILLS	639	0.121	WNW
K67 / 5	HILLSBOROUGH CNTY FL	8850 OLD BIG BEND RD	RGA LUST	639	0.121	WNW
K68 / 5	HILLSBOROUGH COUNTY	8718 OLD BIG BEND RD	FINDS	643	0.122	WNW
K69 / 5	HILLSBOROUGH CNTY-MA	8718 OLD BIG BEND RD	AST	643	0.122	WNW
K70 / 5	HILLSBOROUGH CNTY-MA	8718 OLD BIG BEND RD	LUST	643	0.122	WNW
Q90 / 5	SOUTH COUNTY YMCA	13010 BULLFROG CREEK	FINDS, ECHO	855	0.162	ESE
Q94 / 5	VANCE VOGEL PARK	13012 BULLFROG CREEK	FINDS, ECHO	871	0.165	ESE
T106 / 5	EAST BAY HIGH SCHOOL	7710 BIG BEND RD	RCRA-VSQG	909	0.172	WNW
T107 / 5	EAST BAY HIGH SCHOOL	7710 BIG BEND RD	RCRA-VSQG	909	0.172	WNW
T108 / 5	EISENHOWER MIDDLE SC	7710 BIG BEND RD.	FINDS, ECHO	909	0.172	WNW
T109 / 5	EAST BAY HIGH SCHOOL	7710 BIG BEND ROAD	ASBESTOS	909	0.172	WNW
T110 / 5	EAST BAY HIGH SCHOOL	7710 BIG BEND RD	FINDS, ECHO	909	0.172	WNW
T111 / 5	EAST BAY HIGH SCHOOL	7710 BIG BEND RD	NPDES	909	0.172	WNW
AR209 / 5	EAST BAY HIGH SCHOOL	7710 OLD BIG BEND RO	ASBESTOS	1957	0.371	WNW
AR210 / 5	EAST BAY HIGH HALL P	7710 OLD BIG BEND RO	ASBESTOS	1957	0.371	WNW
296 / 5	COVEWOOD	COWLEY ROAD AND U.S.	FINDS	2601	0.493	ESE

Focus Map - 6 - 5823836.5s



- ▲ Sites
- ▬▬▬ Target Property
- ▬▬▬ Search Buffer
- ▬▬▬ Focus Map - No Sites
- ▬▬▬ Focus Map - Sites
- ▬▬▬ Power Line
- ▬▬▬ Pipe Line
- ▬▬▬ National Priority List Sites
- Dept. Defense Sites
- Indian Reservations BIA
- FL Brownfield



SITE NAME: I-75 Corridor
 ADDRESS: I-75 Corridor
 CITY/STATE: Ruskin FL
 ZIP: 33570

CLIENT: American Consulting Engineers of FL, LLC
 CONTACT: Tom Daniel
 INQUIRY #: 5823836.5s
 DATE: 10/11/19

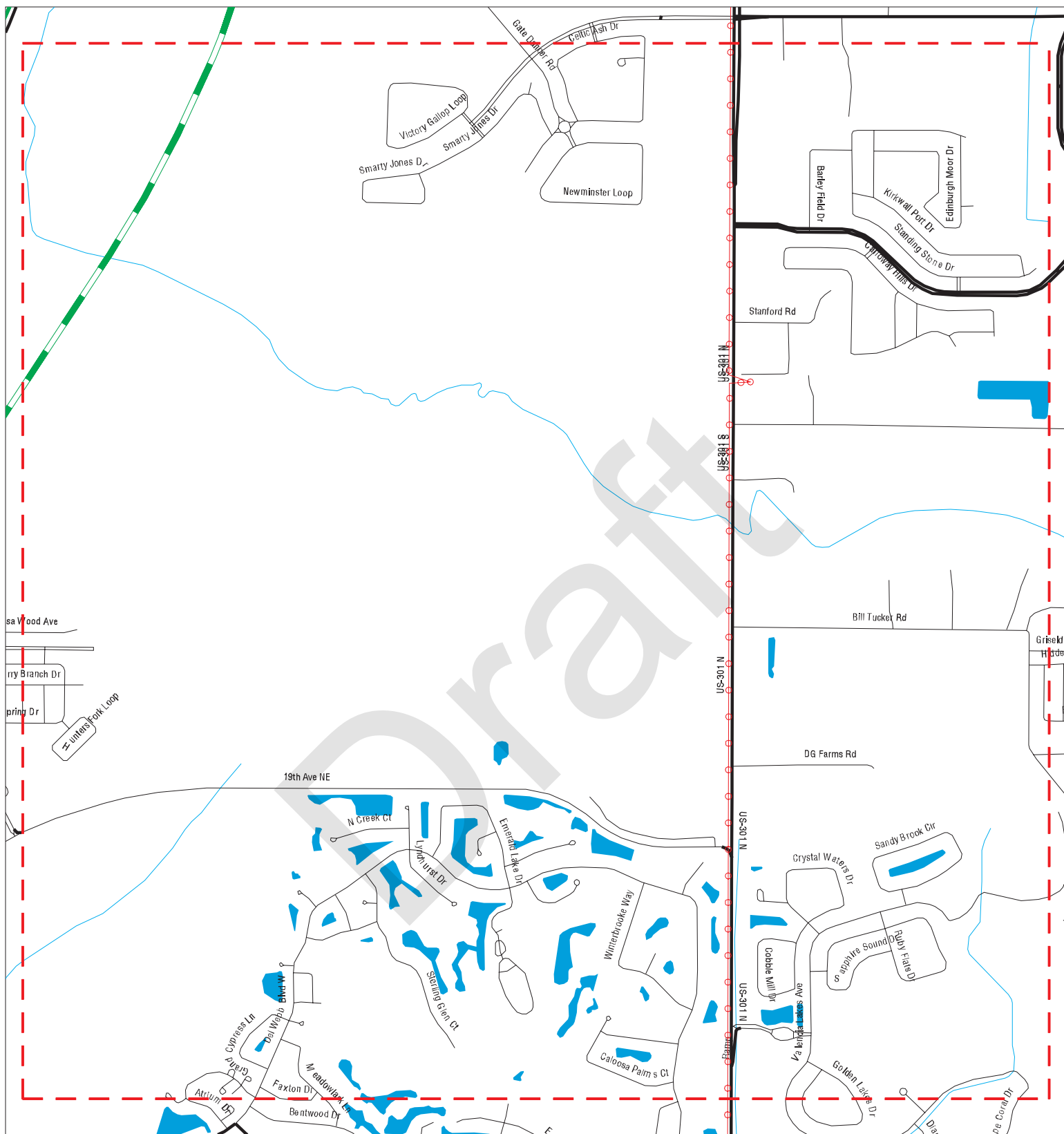
MAPPED SITES SUMMARY - FOCUS MAP 6

Target Property:
I-75 CORRIDOR
RUSKIN, FL 33570

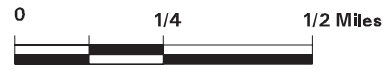
MAP ID / FOCUS MAP	SITE NAME	ADDRESS	DATABASE ACRONYMS	DIST (ft. & mi.) DIRECTION
22 / 6	S HILLSBOROUGH AQUIF		UIC	238 0.045 WNW
84 / 6	SHADETREE APARTMENTS	1620 CYPRESS VILLAGE	NPDES	795 0.151 East
93 / 6	S HILLSBOROUGH AQUIF		UIC	867 0.164 WNW
U112 / 6	WATERSET PHASE 3C1	COLMAR PLACE	NPDES	914 0.173 WNW
U113 / 6	WATERSET PHASE 3C-1		NPDES	920 0.174 WNW
131 / 6	PASEO AL MAR BOULEVA		NPDES	1049 0.199 WNW
166 / 6	WATERSET COVINGTON G		NPDES	1445 0.274 WNW
175 / 6	WATERSET PHASE 5A-1		NPDES	1547 0.293 WNW
194 / 6	SHADETREE APARTMENTS	1620 CYPRESS VILLAGE	FINDS, ECHO	1763 0.334 East
196 / 6	WATERSET PHASE 3C2		NPDES	1845 0.349 WNW
225 / 6	WATERSET 5A2		NPDES	2036 0.386 WNW
AX226 / 6	WATERSET EAST SEGMENT	PASEO AL MAR BLVD	NPDES	2038 0.386 WNW
AX230 / 6	WATERSET PHASE 3 AME		NPDES	2114 0.400 WNW
238 / 6	CYPRESS CREEK AMENIT	7154 TRENT CREEK DR	NPDES	2224 0.421 ESE
263 / 6	CYPRESS CREEK AMENIT	7154 TRENT CREEK DR	FINDS, ECHO	2413 0.457 ESE
287 / 6	VENTANA PHASE 2A AND		NPDES	2508 0.475 East

Draft

Focus Map - 7 - 5823836.5s



- | | | |
|----------------------|------------------------------|-------------------------|
| Sites | Focus Map - Sites | Dept. Defense Sites |
| Target Property | Power Line | Indian Reservations BIA |
| Search Buffer | Pipe Line | FL Brownfield |
| Focus Map - No Sites | National Priority List Sites | |



<p>SITE NAME: I-75 Corridor ADDRESS: I-75 Corridor CITY/STATE: Ruskin FL ZIP: 33570</p>	<p>CLIENT: American Consulting Engineers of FL, LLC CONTACT: Tom Daniel INQUIRY #: 5823836.5s DATE: 10/11/19</p>
--	---

MAPPED SITES SUMMARY - FOCUS MAP 7

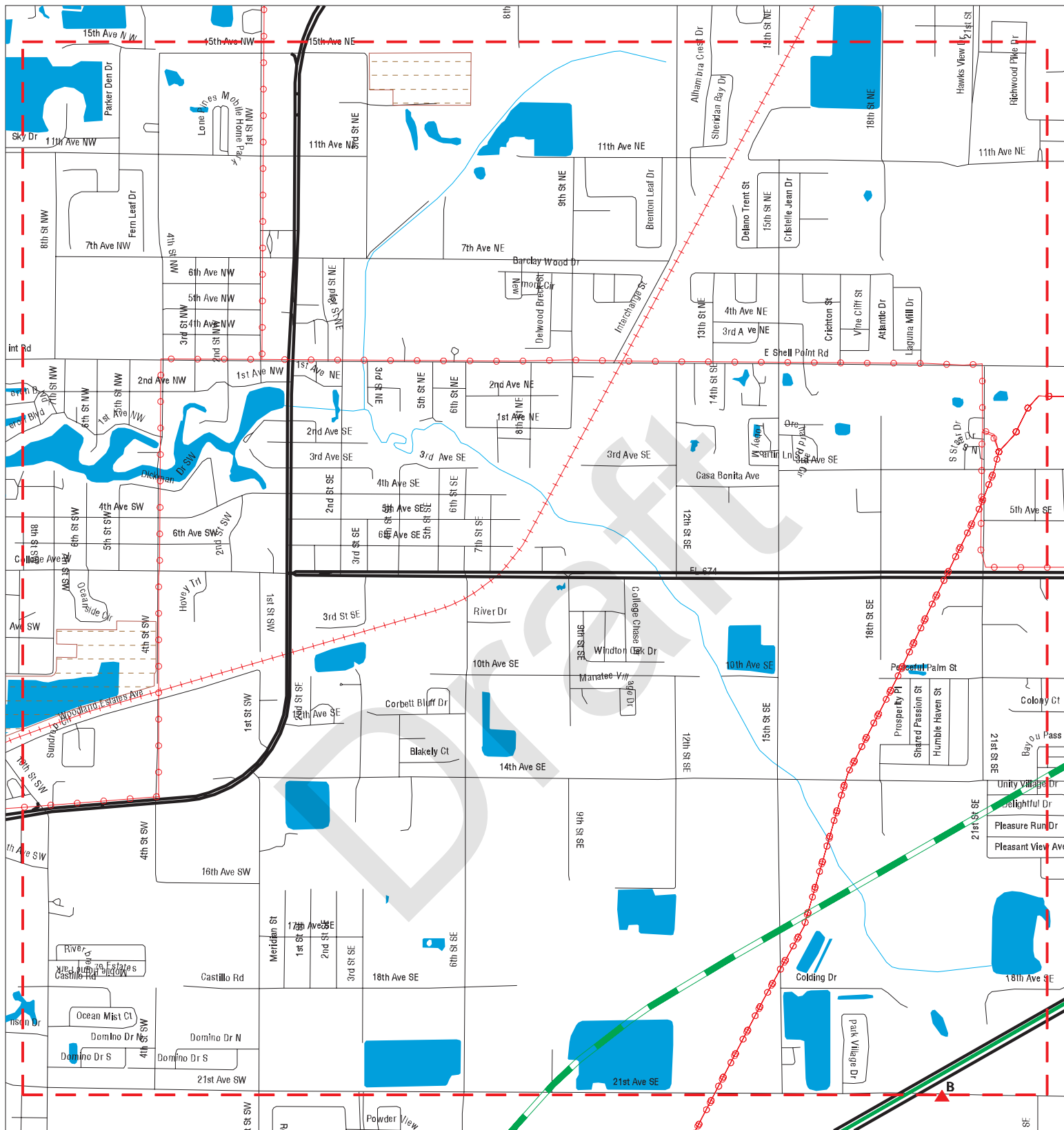
Target Property:
I-75 CORRIDOR
RUSKIN, FL 33570

MAP ID / FOCUS MAP	SITE NAME	ADDRESS	DATABASE ACRONYMS	DIST (ft. & mi.) DIRECTION
-----------------------	-----------	---------	-------------------	-------------------------------

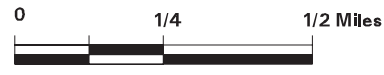
NO MAPPED SITES FOUND

Draft

Focus Map - 8 - 5823836.5s



- ▲ Sites
- ↗ Target Property
- ↗ Search Buffer
- - - Focus Map - No Sites
- - - Focus Map - Sites
- - - Power Line
- - - Pipe Line
- Dept. Defense Sites
- Indian Reservations BIA
- FL Brownfield
- National Priority List Sites



SITE NAME: I-75 Corridor
 ADDRESS: I-75 Corridor
 CITY/STATE: Ruskin FL
 ZIP: 33570

CLIENT: American Consulting Engineers of FL, LLC
 CONTACT: Tom Daniel
 INQUIRY #: 5823836.5s
 DATE: 10/11/19

MAPPED SITES SUMMARY - FOCUS MAP 8

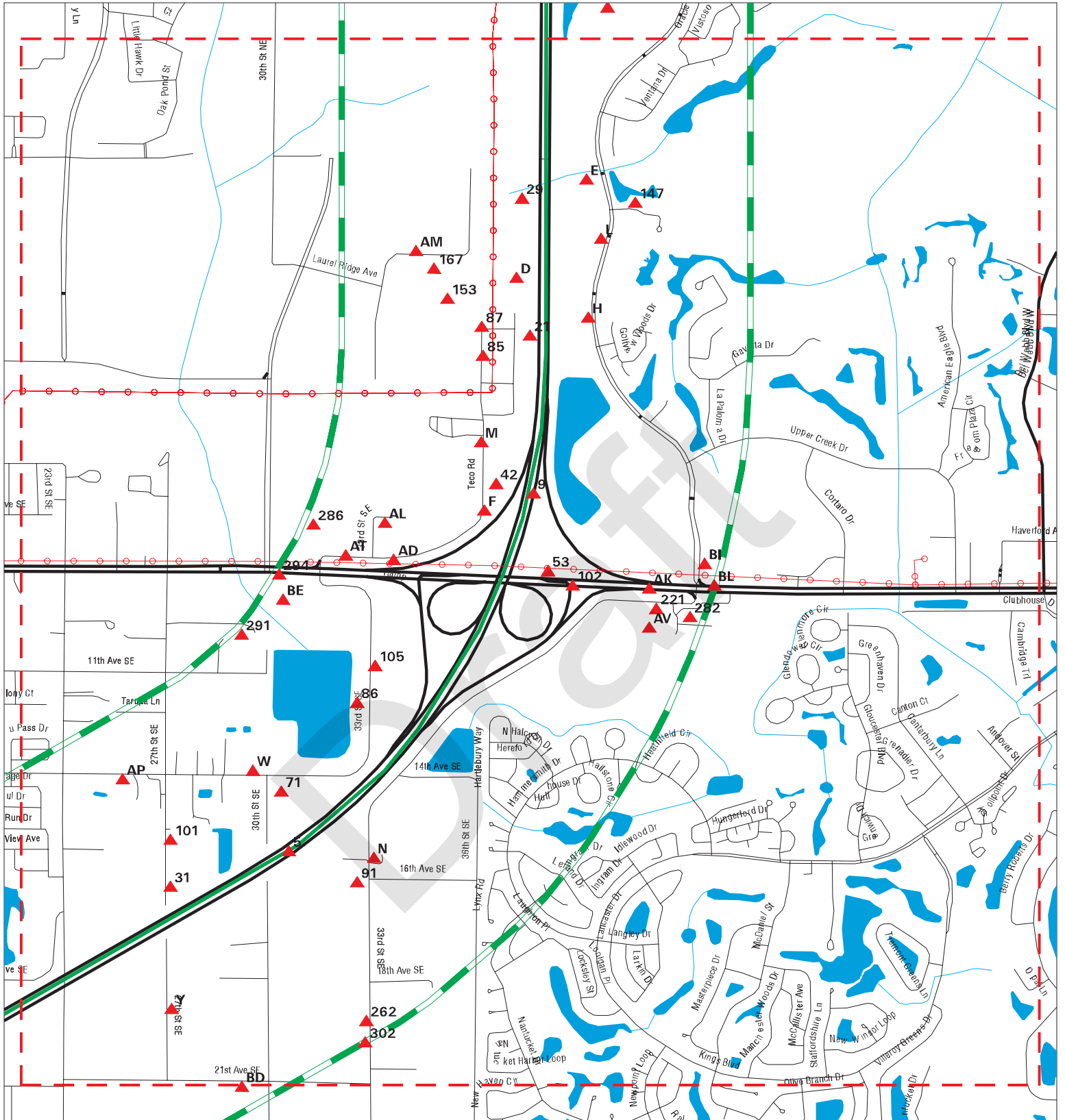
Target Property:
I-75 CORRIDOR
RUSKIN, FL 33570

MAP ID / FOCUS MAP	SITE NAME	ADDRESS	DATABASE ACRONYMS	DIST (ft. & mi.) DIRECTION
-----------------------	-----------	---------	-------------------	-------------------------------

NO MAPPED SITES FOUND

Draft

Focus Map - 9 - 5823836.5s



- | | | |
|----------------------|------------------------------|-------------------------|
| Sites | Focus Map - Sites | Dept. Defense Sites |
| Target Property | Power Line | Indian Reservations BIA |
| Search Buffer | Pipe Line | FL Brownfield |
| Focus Map - No Sites | National Priority List Sites | |



SITE NAME: I-75 Corridor
ADDRESS: I-75 Corridor
CITY/STATE: Ruskin FL
ZIP: 33570

CLIENT: American Consulting Engineers of FL, LLC
CONTACT: Tom Daniel
INQUIRY #: 5823836.5s
DATE: 10/11/19

MAPPED SITES SUMMARY - FOCUS MAP 9

Target Property:
I-75 CORRIDOR
RUSKIN, FL 33570

MAP ID / FOCUS MAP	SITE NAME	ADDRESS	DATABASE ACRONYMS	DIST (ft. & mi.) DIRECTION		
5 / 9	GULF SHORE EXCAVATIN	I-75 MM 235.5	LUST, TANKS	TP		
9 / 9	DESERET FARMS - WIMA	COUNTY ROAD 579	TIER 2	70	0.013	ESE
21 / 9	HILLSBOROUGH CNTY WR	1601 EL RANCHO	LUST, UST	207	0.039	West
29 / 9	S HILLSBOROUGH AQUIF		UIC	310	0.059	West
31 / 9		1606 27TH STREET EAS	SPILLS	363	0.069	NNW
D32 / 9	PUMPING STATION	520 TECO RD.	ASBESTOS	380	0.072	West
D33 / 9	SOUTH COUNTY REGIONA	520 TECO ROAD	RMP	380	0.072	West
D34 / 9		520 TECO RD	ERNS	380	0.072	West
D35 / 9	HILLSBOROUGH COUNTY	520 TECO ROAD	TIER 2	380	0.072	West
D36 / 9	HILLSBOROUGH CNTY WR	520 TECO RD	UST, AST, SPILLS, ASBESTOS, Financial As...	380	0.072	West
D37 / 9	SOUTH COUNTY REGIONA	520 TECO RD	FINDS, ECHO	380	0.072	West
D38 / 9	SOUTH COUNTY ADVANCE	520 TECO ROAD	RMP	380	0.072	West
D39 / 9	SOUTH COUNTY REGIONA	520 TECO RD	EPA WATCH LIST	380	0.072	West
D40 / 9	SOUTH COUNTY REGIONA	520 TECO RD	ASBESTOS	380	0.072	West
D41 / 9		520 TICO RD	ERNS	380	0.072	West
42 / 9	SOUTH COUNTY POTABLE	UNKNOWN	FINDS, ECHO	426	0.081	WNW
E46 / 9	FOX & FRIENDS ANIMAL	1024 CYPRESS VILLAGE	FINDS, ECHO	497	0.094	East
F47 / 9	TAMPA ELECTRIC CO-S	272 TECO RD	UST, AST, DWM CONTAM, TIER 2	504	0.095	WNW
F48 / 9	TAMPA ELECTRIC CO-S	272 TECO RD	LUST, CLEANUP SITES, Financial Assurance	504	0.095	WNW
E49 / 9	ABSOLUTE SURGICAL SP		NPDES	523	0.099	East
53 / 9	TAMPA ELECTRIC CORP	I-75 & HWY 674	UST	533	0.101	ESE
H54 / 9	CYPRESS CREEK GOLF C	880 CYPRESS VILLAGE	FINDS, ECHO	545	0.103	East
H55 / 9	GOLF CLUB AT CYPRESS	880 CYPRESS VILLAGE	LUST, UST, RESP PARTY	545	0.103	East
H56 / 9	CYPRESS CREEK GOLF C	880 CYPRESS VILLAGE	RCRA-VSQG	545	0.103	East
71 / 9	BOUGAINVILLEAS	SEC 14TH AVE & 30TH	FINDS, ECHO	673	0.127	NW
L74 / 9	CYPRESS CREEK ALF EX	970 CYPRESS VILLAGE	NPDES	713	0.135	East
L75 / 9	CYPRESS CREEK	970 CYPRESS VILLAGE	NPDES	713	0.135	East
L76 / 9	CYPRESS CREEK ALF EX	970 CYPRESS VILLAGE	FINDS, ECHO	713	0.135	East
M77 / 9	TEC SOUTH HILLSBOROU	223 TECO ROAD	FINDS	727	0.138	WNW
M78 / 9	TAMPA ELECTRIC CO S	223 TECO RD	RCRA-VSQG, FINDS, ECHO	727	0.138	WNW
M79 / 9	TAMPA ELECTRIC CO-S	223 TECO RD	RGA LUST	727	0.138	WNW
N80 / 9	ZIPPERER'S AGAPE MOR	1520 33RD ST SE	AIRS	753	0.143	SE
N81 / 9	ZIPPERER'S AGAPE MOR	1520 33RD ST SE	US AIRS, FINDS, ECHO	753	0.143	SE
85 / 9	SOUTH COUNTY REGIONA	502 TECO RD	NPDES	811	0.154	West
86 / 9	I-75 (SR-93A) ITS		NPDES	833	0.158	NW
87 / 9	HILLSBOROUGH CNTY SW	TECO RD	ICIS	833	0.158	West
91 / 9	BUZBEE CECIL FAMILY	1601 24TH ST	LUST, UST	855	0.162	SE
101 / 9	VACANT PROPERTY	1518 27TH ST SE	UST	889	0.168	NNW
102 / 9	KINGS POINT COMMERC	COMMERCIAL CENTER DR	FINDS, ECHO	895	0.170	ESE

MAPPED SITES SUMMARY - FOCUS MAP 9

Target Property:
I-75 CORRIDOR
RUSKIN, FL 33570

MAP ID / FOCUS MAP	SITE NAME	ADDRESS	DATABASE ACRONYMS	DIST (ft. & mi.) DIRECTION
105 / 9	P & J O'NEILL TRUCKI	920 33RD ST SE	AST	908 0.172 WNW
W116 / 9	SUNCOAST COMMUNITY H	14TH AVE & 30TH ST S	FINDS, ECHO	951 0.180 NW
Y129 / 9	HARRIS RUSKIN X514	1800 SE 27TH ST	Financial Assurance	1016 0.192 SSE
Y130 / 9	HARRIS RUSKIN X514	1800 SE 27TH ST	AST	1016 0.192 SSE
W140 / 9	RUSKIN HEALTH CTR	2814 14TH AVE SE	SPILLS, Financial Assurance	1115 0.211 NW
W141 / 9	RUSKIN HEALTH CTR	2814 14TH AVE SE	AST	1115 0.211 NW
147 / 9	CYPRESS CREEK GOLF C	880 CYPRESS CYPRESS	SITE INV SITES	1153 0.218 East
153 / 9	SOUTH SHORE CORPORAT	SR 674 AND 30TH STRE	RESP PARTY	1273 0.241 West
AD156 / 9	HILLSBOROUGH CNTY-S	230 TECO RD	AST	1375 0.260 WNW
AD157 / 9	HILLSBOROUGH CNTY-S	230 TECO RD	Financial Assurance, NPDES	1375 0.260 WNW
AD158 / 9	SOUTH COUNTY REPUMP	230 TECO RD	FINDS, ECHO	1375 0.260 WNW
167 / 9	SOUTHE SHORE-SOUTHER	30TH STREET NE AT CL	RESP PARTY	1446 0.274 West
AK178 / 9	CEMEX CONSTRUCTION M	3601 COLLEGE AVE	FINDS, ECHO	1651 0.313 ESE
AL180 / 9	HILLSBOROUGH CNTY SH	508 33RD ST SE	AST	1664 0.315 WNW
AL181 / 9	HILLSBOROUGH COUNTY	508 33RD ST. SE	TIER 2	1664 0.315 WNW
AL182 / 9	HILLSBOROUGH CNTY SH	508 33RD ST SE	Financial Assurance	1664 0.315 WNW
AM183 / 9	SOUTH SHORE CORPORAT	UNKNOWN	FINDS, ECHO	1680 0.318 West
AM184 / 9	RYAN BUSINESS CENTER	UNKNOWN	FINDS, ECHO	1680 0.318 West
AK195 / 9	SUN CITY NURSING HOM	105 COMMERCIAL CTR	NPDES	1840 0.348 ESE
AP197 / 9	NATIONAL WEATHER SER	2525 14TH AVE SE	FF TANKS, AST, Financial Assurance	1875 0.355 NNW
AP198 / 9	NOAA - NATIONAL WEAT	2525 14 AVENUE SOUTH	TIER 2	1875 0.355 NNW
AT213 / 9	SCU RUSKIN MEMBER CE	150 TECO RD	NPDES	1968 0.373 WNW
AT214 / 9	SCU RUSKIN MEMBER CE	150 TECO RD	FINDS, ECHO	1968 0.373 WNW
AV217 / 9	GANNON UNIVERSITY-RU	105 COMMERCIAL CENTE	ECHO	2007 0.380 ESE
AV218 / 9	GANNON UNIVERSITY-RU	105 COMMERCIAL CENTE	FINDS	2007 0.380 ESE
221 / 9	SUN CITY CENTER	105 COMMERCIAL CENTE	ASBESTOS, NPDES	2013 0.381 ESE
AV224 / 9	SUN CITY NURSING HOM	105 COMMERCIAL CTR	FINDS, ECHO	2035 0.385 ESE
BE256 / 9	RACETRAC PETROLEUM I	3105 E COLLEGE AVE	EDR Hist Auto	2371 0.449 WNW
BE257 / 9	RACETRAC #631	3105 COLLEGE AVE W	UST, Financial Assurance	2371 0.449 WNW
262 / 9	GULF COAST BOAT HAUL	1823 33RD ST SE	EDR Hist Auto	2406 0.456 SSE
BI268 / 9	SUN CITY CHEVRON FOO	711 CYPRESS VILLAGE	EDR Hist Auto	2425 0.459 ESE
BI269 / 9	CHEVRON-SUN CITY	711 CYPRESS VILLAGE	RGA LUST	2425 0.459 ESE
BI270 / 9	SHELL STATION AND CA	711 CYPRESS VILLAGE	ASBESTOS	2425 0.459 ESE
BI271 / 9	CHEVRON STATION #535	711 CYPRESS VILLAGE	RCRA NonGen / NLR, FINDS, ECHO	2425 0.459 ESE
BI272 / 9	CHEVRON-#603	711 CYPRESS VILLAGE	RGA LUST	2425 0.459 ESE
BI273 / 9	SUN CITY SHELL	711 CYPRESS VILLAGE	RGA LUST	2425 0.459 ESE
BI274 / 9	SUN CITY SHELL	711 CYPRESS VILLAGE	LUST, UST, Financial Assurance	2425 0.459 ESE
BI275 / 9	SUN CITY SHELL	711 CYPRESS VILLAGE	FINDS, ECHO	2425 0.459 ESE
282 / 9	BOB EVANS FARMS # 48	102 COMMERCIAL CENTE	ASBESTOS	2461 0.466 ESE

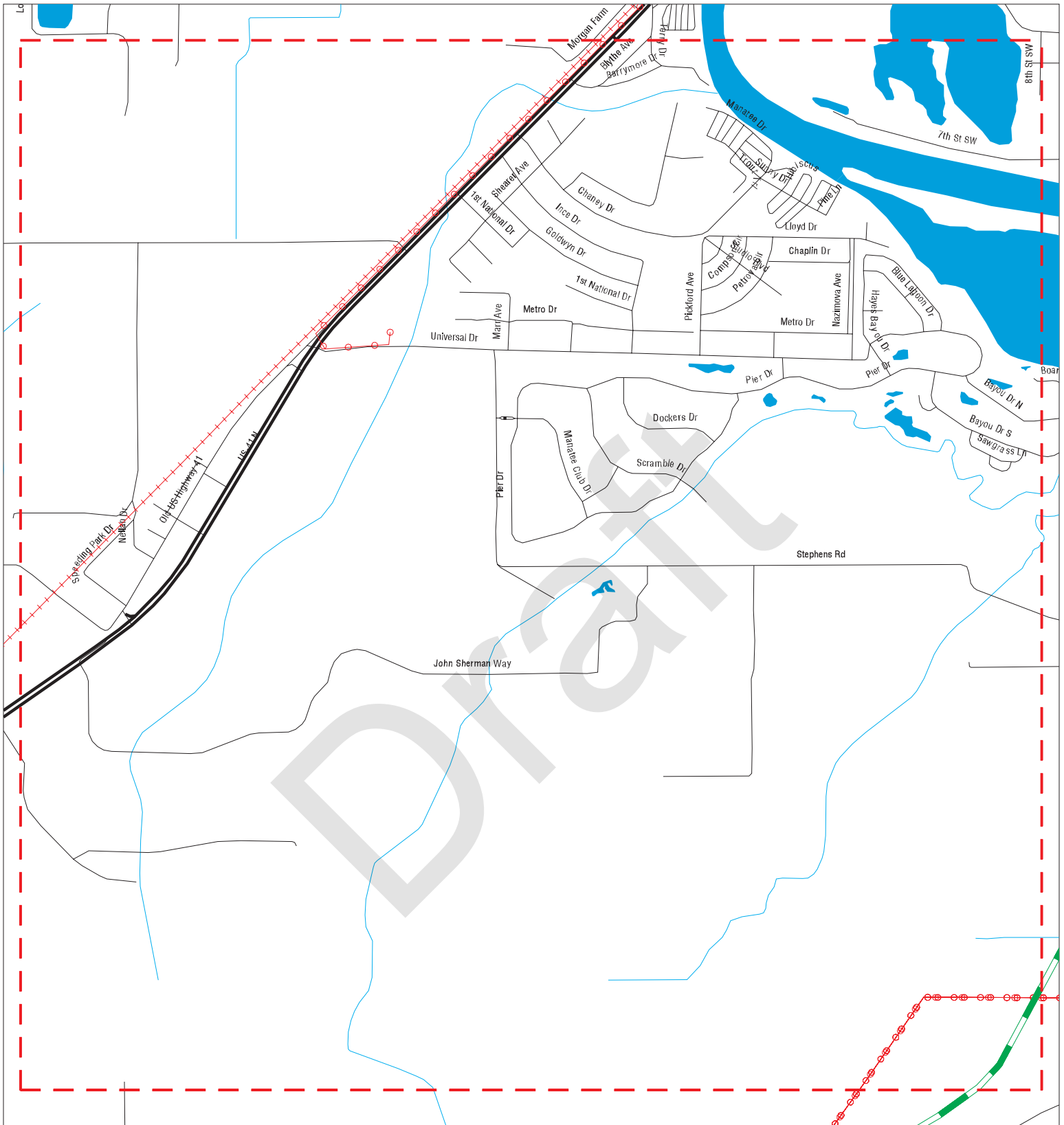
MAPPED SITES SUMMARY - FOCUS MAP 9

Target Property:
I-75 CORRIDOR
RUSKIN, FL 33570

MAP ID / FOCUS MAP	SITE NAME	ADDRESS	DATABASE ACRONYMS	DIST (ft. & mi.) DIRECTION
286 / 9	HILLSBOROUGH CNTY-TA	3002 COLLEGE AVE	AST, Financial Assurance	2508 0.475 WNW
291 / 9	BOWMANS GARAGE, INC.	2820 11TH AVE SE	SWF/LF	2547 0.482 NW
294 / 9	RACETRAC PETROLEUM I	3007 COLLEGE AVE W	EDR Hist Auto	2587 0.490 WNW
BL298 / 9	THE HOME DEPOT STORE	3730 SUN CITY CENTER	TIER 2	2621 0.496 ESE
BL299 / 9	HOME DEPOT USA - 695	3730 SUN CITY CENTER	TIER 2	2621 0.496 ESE
BL300 / 9	HOME DEPOT #6951	3730 SUN CITY CENTER	FINDS, ECHO	2621 0.496 ESE
BL301 / 9	HOME DEPOT #6951	3730 SUN CITY CENTER	RCRA-SQG	2621 0.496 ESE
302 / 9	JUAN TORO	1907 33RD ST SE	SWF/LF	2638 0.500 SSE

Draft

Focus Map - 10 - 5823836.5s



- | | | | | | |
|--|----------------------|--|------------------------------|--|-------------------------|
| | Sites | | Focus Map - Sites | | Dept. Defense Sites |
| | Target Property | | Power Line | | Indian Reservations BIA |
| | Search Buffer | | Pipe Line | | FL Brownfield |
| | Focus Map - No Sites | | National Priority List Sites | | |



SITE NAME: I-75 Corridor
 ADDRESS: I-75 Corridor
 CITY/STATE: Ruskin FL
 ZIP: 33570

CLIENT: American Consulting Engineers of FL, LLC
 CONTACT: Tom Daniel
 INQUIRY #: 5823836.5s
 DATE: 10/11/19

MAPPED SITES SUMMARY - FOCUS MAP 10

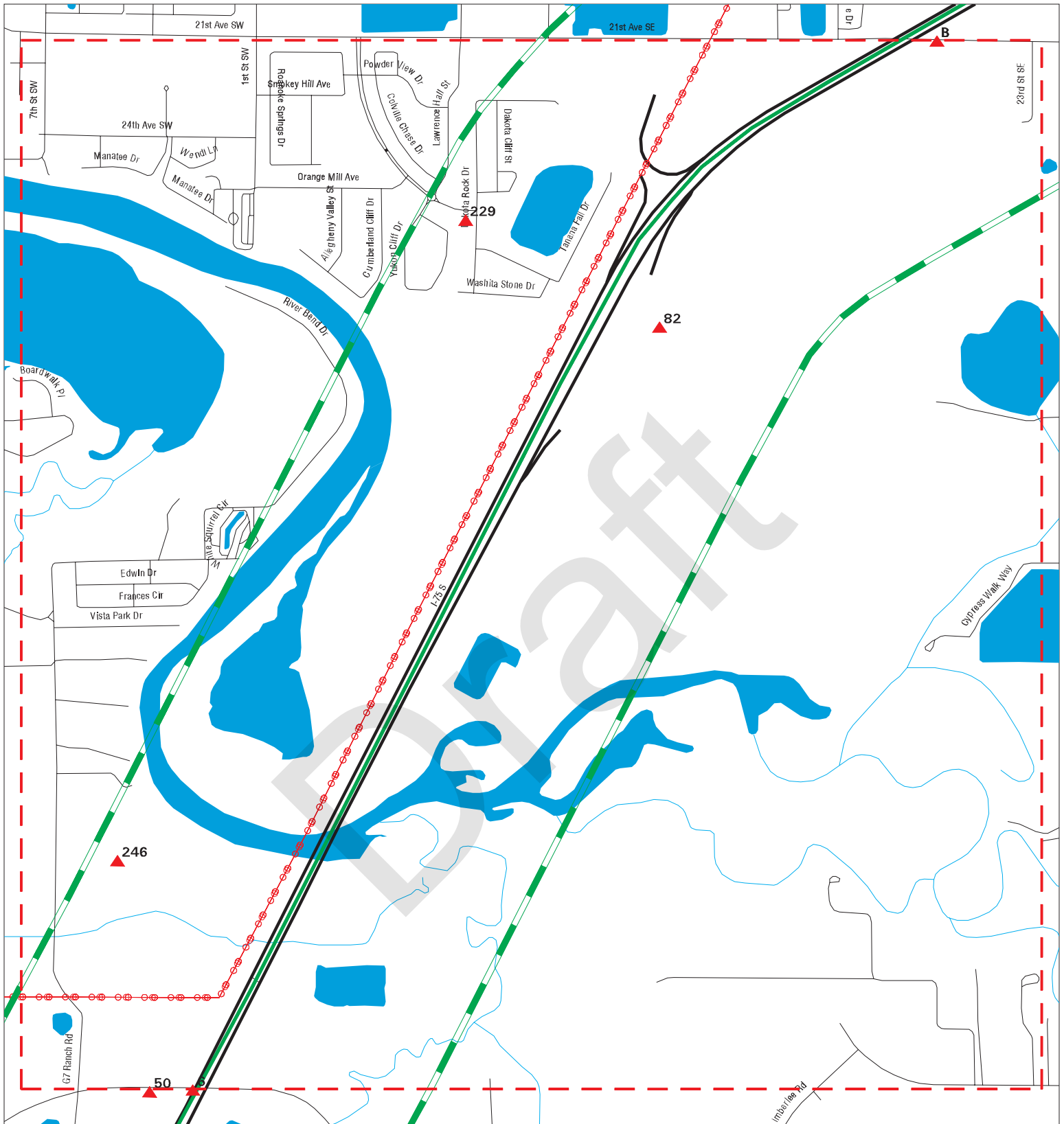
Target Property:
I-75 CORRIDOR
RUSKIN, FL 33570

MAP ID / FOCUS MAP	SITE NAME	ADDRESS	DATABASE ACRONYMS	DIST (ft. & mi.) DIRECTION
-----------------------	-----------	---------	-------------------	-------------------------------

NO MAPPED SITES FOUND

Draft

Focus Map - 11 - 5823836.5s



- | | | |
|----------------------|------------------------------|-------------------------|
| Sites | Focus Map - Sites | Dept. Defense Sites |
| Target Property | Power Line | Indian Reservations BIA |
| Search Buffer | Pipe Line | FL Brownfield |
| Focus Map - No Sites | National Priority List Sites | |



SITE NAME: I-75 Corridor ADDRESS: I-75 Corridor CITY/STATE: Ruskin FL ZIP: 33570	CLIENT: American Consulting Engineers of FL, LLC CONTACT: Tom Daniel INQUIRY #: 5823836.5s DATE: 10/11/19
---	--

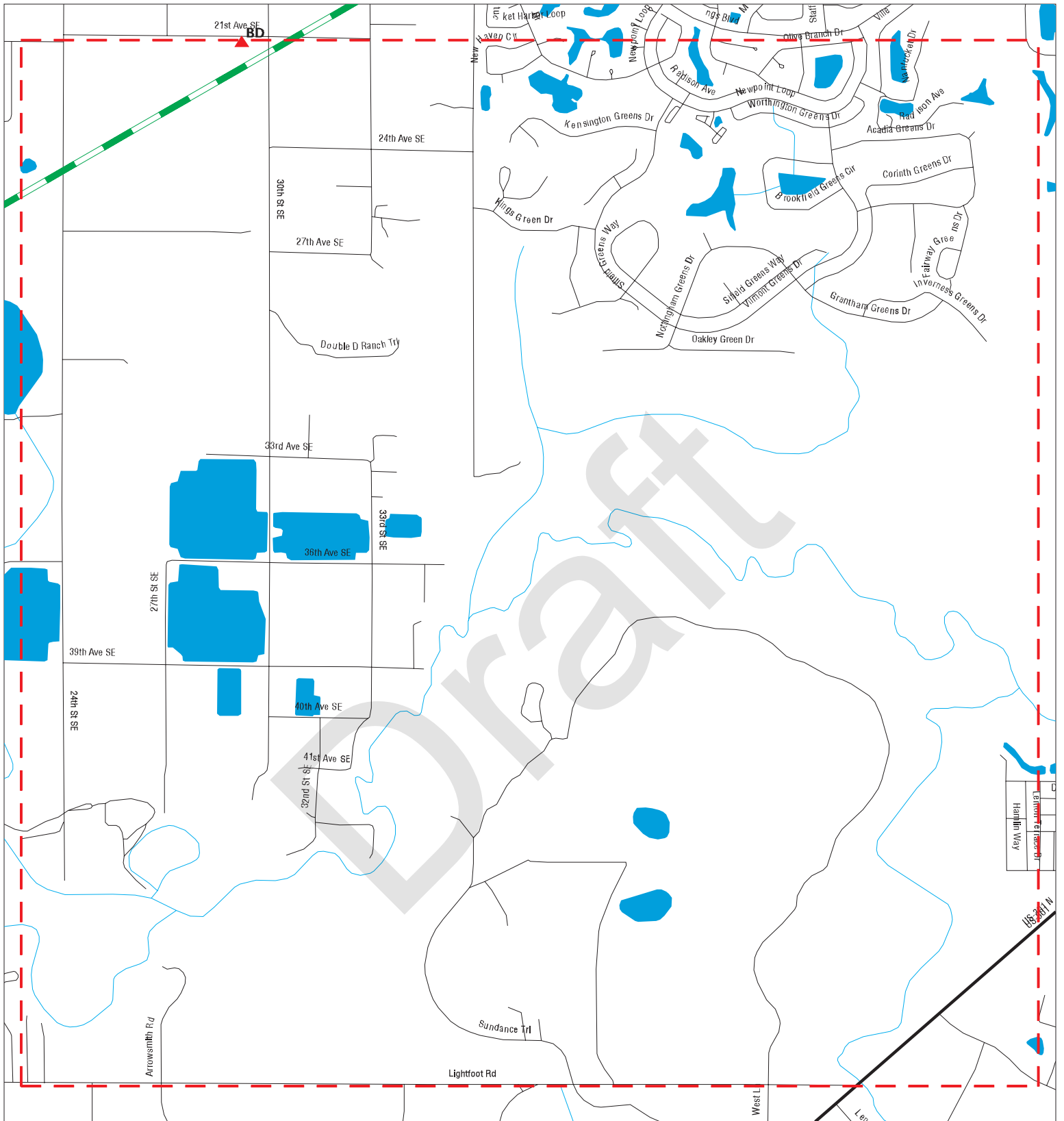
MAPPED SITES SUMMARY - FOCUS MAP 11

Target Property:
 I-75 CORRIDOR
 RUSKIN, FL 33570

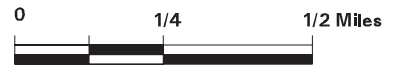
MAP ID / FOCUS MAP	SITE NAME	ADDRESS	DATABASE ACRONYMS	DIST (ft. & mi.) DIRECTION
B23 / 11	BELMONT GLEN SUBDIVI	2005 21ST AVE SE	NPDES	240 0.045 SSE
B24 / 11	BELMONT GLEN SUBDIVI	2005 21ST AVE SE	FINDS, ECHO	240 0.045 SSE
82 / 11	HILLSBOROUGH COUNTY	I-75 N 5 MILES N MAN	FINDS	772 0.146 ESE
229 / 11	RIVER BEND - PHASE 4	SACREMENTO CREEK DR	FINDS	2082 0.394 WNW
246 / 11	GANEY RANCH INC	3490 G7 RANCH RD	AST	2289 0.434 WNW

Draft

Focus Map - 12 - 5823836.5s



- | | | |
|----------------------|------------------------------|-------------------------|
| Sites | Focus Map - Sites | Dept. Defense Sites |
| Target Property | Power Line | Indian Reservations BIA |
| Search Buffer | Pipe Line | FL Brownfield |
| Focus Map - No Sites | National Priority List Sites | |



SITE NAME: I-75 Corridor
ADDRESS: I-75 Corridor
CITY/STATE: Ruskin FL
ZIP: 33570

CLIENT: American Consulting Engineers of FL, LLC
CONTACT: Tom Daniel
INQUIRY #: 5823836.5s
DATE: 10/11/19

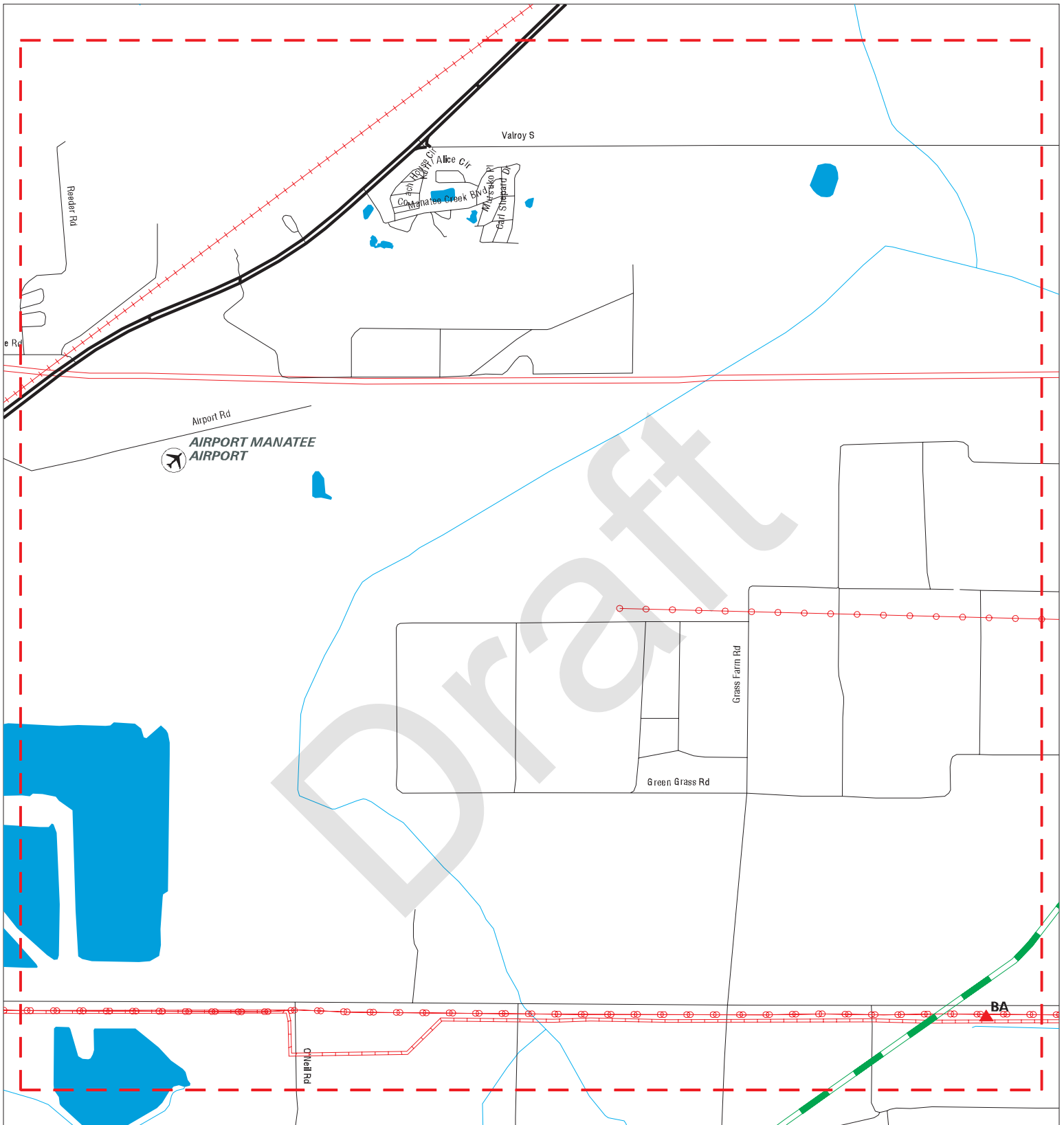
MAPPED SITES SUMMARY - FOCUS MAP 12

Target Property:
I-75 CORRIDOR
RUSKIN, FL 33570

MAP ID / FOCUS MAP	SITE NAME	ADDRESS	DATABASE ACRONYMS	DIST (ft. & mi.) DIRECTION
BD251 / 12	WAYNE MURPHY YARD TR	2905 21ST AVE SE	RGA LF	2341 0.443 SSE
BD252 / 12	WAYNE MURPHY YARD TR	2905 21ST AVE SE	SWF/LF	2341 0.443 SSE

Draft

Focus Map - 13 - 5823836.5s



- | | | |
|----------------------|------------------------------|-------------------------|
| Sites | Focus Map - Sites | Dept. Defense Sites |
| Target Property | Power Line | Indian Reservations BIA |
| Search Buffer | Pipe Line | FL Brownfield |
| Focus Map - No Sites | National Priority List Sites | |



SITE NAME: I-75 Corridor
 ADDRESS: I-75 Corridor
 CITY/STATE: Ruskin FL
 ZIP: 33570

CLIENT: American Consulting Engineers of FL, LLC
 CONTACT: Tom Daniel
 INQUIRY #: 5823836.5s
 DATE: 10/11/19

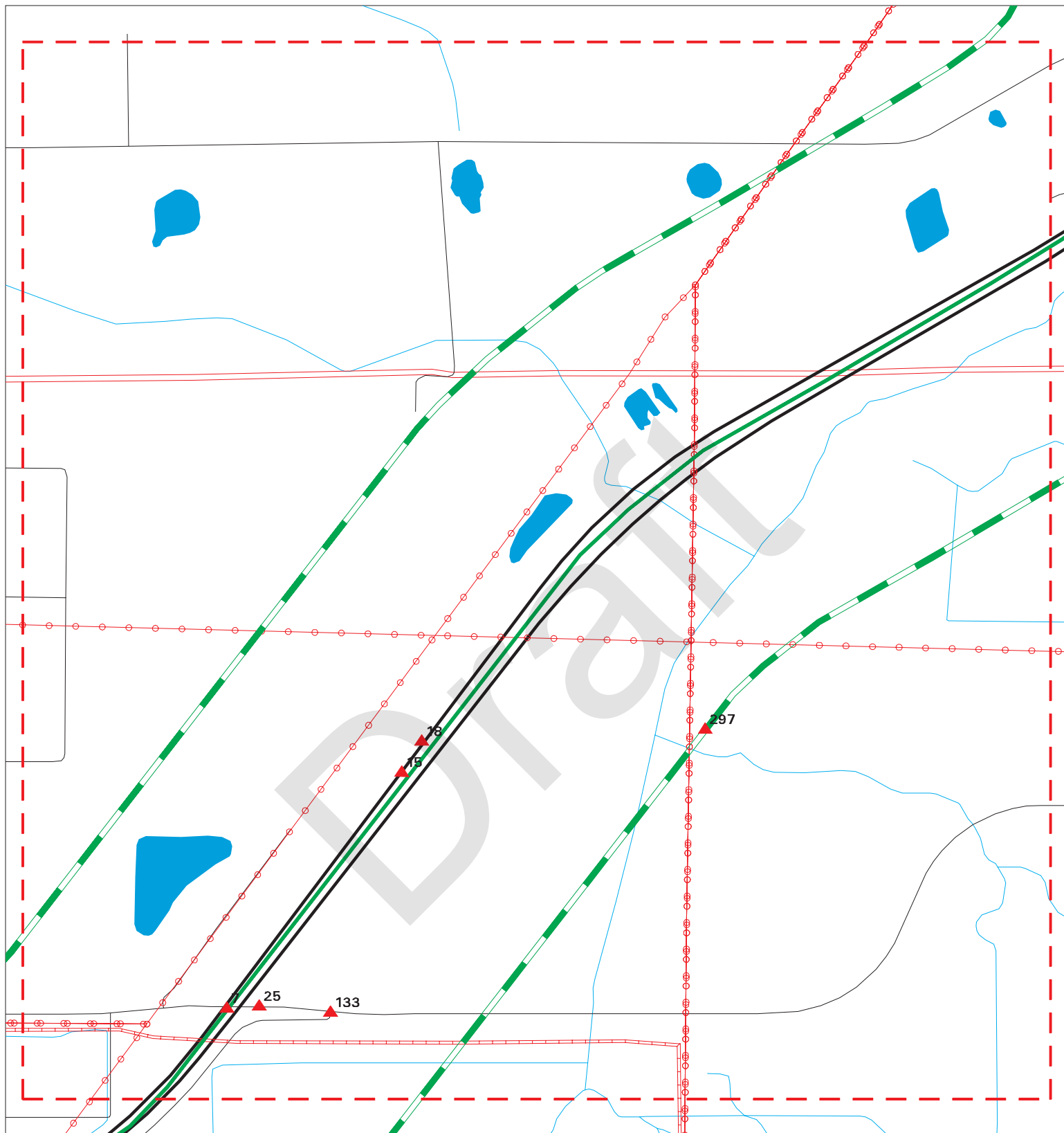
MAPPED SITES SUMMARY - FOCUS MAP 13

Target Property:
I-75 CORRIDOR
RUSKIN, FL 33570

MAP ID / FOCUS MAP	SITE NAME	ADDRESS	DATABASE ACRONYMS	DIST (ft. & mi.) DIRECTION
BA240 / 13	STONE DAM PRESERVE	UNKNOWN	FINDS, ECHO	2270 0.430 NW
BA241 / 13	STONE DAM PRESERVE		FINDS	2271 0.430 NW

Draft

Focus Map - 14 - 5823836.5s



- | | | |
|----------------------|------------------------------|-------------------------|
| Sites | Focus Map - Sites | Dept. Defense Sites |
| Target Property | Power Line | Indian Reservations BIA |
| Search Buffer | Pipe Line | FL Brownfield |
| Focus Map - No Sites | National Priority List Sites | |



SITE NAME: I-75 Corridor
ADDRESS: I-75 Corridor
CITY/STATE: Ruskin FL
ZIP: 33570

CLIENT: American Consulting Engineers of FL, LLC
CONTACT: Tom Daniel
INQUIRY #: 5823836.5s
DATE: 10/11/19

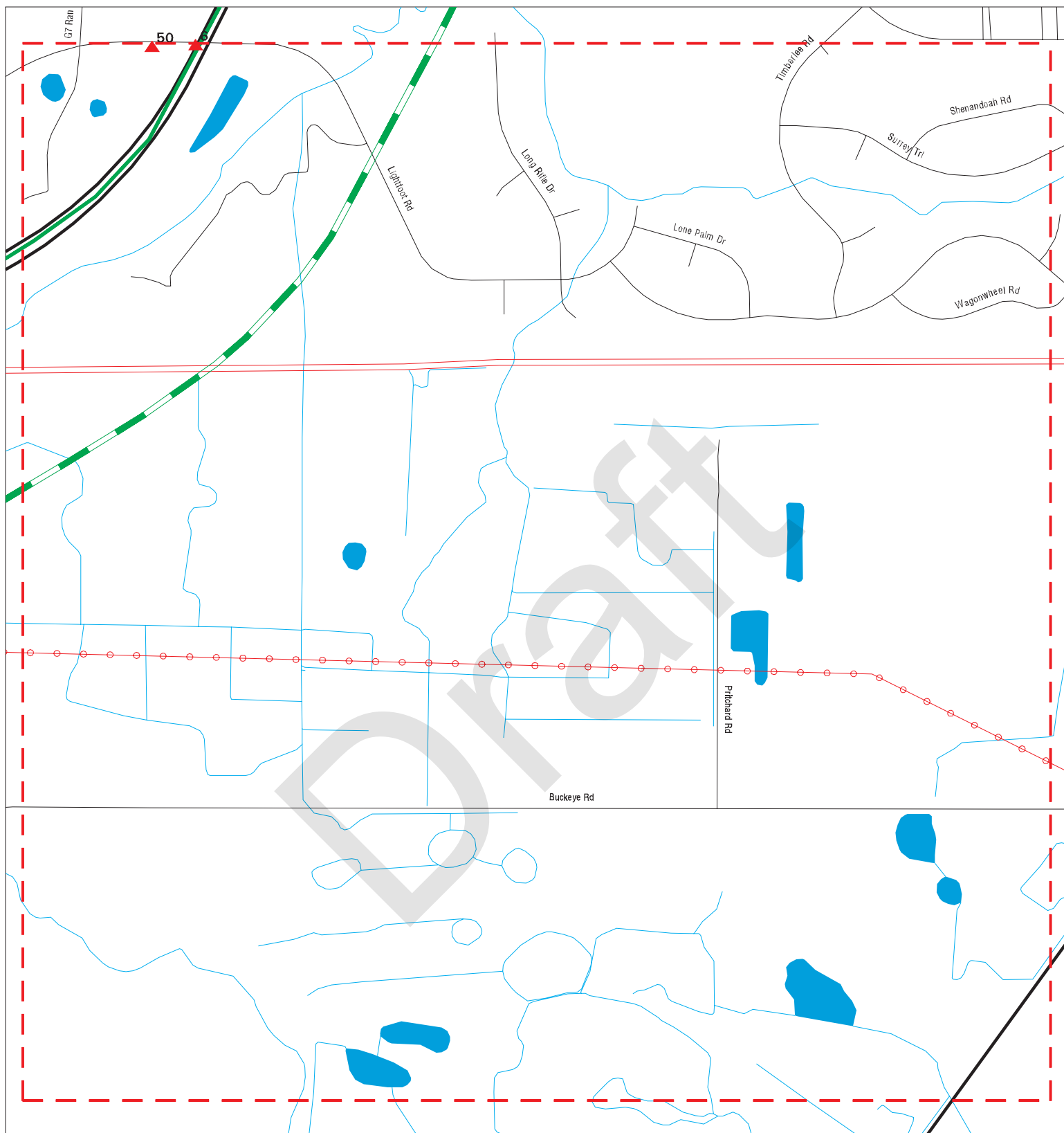
MAPPED SITES SUMMARY - FOCUS MAP 14

Target Property:
 I-75 CORRIDOR
 RUSKIN, FL 33570

MAP ID / FOCUS MAP	SITE NAME	ADDRESS	DATABASE ACRONYMS	DIST (ft. & mi.) DIRECTION
7 / 14		I75 & BUCKEYE RD	SPILLS	TP
15 / 14	NICHOLSON TRANSPORTA	I-75 @ MM 232 SOUTH	LUST, TANKS	108 0.020 NW
18 / 14	DON THARP ENTERPRISE	I-75 SOUTHBOUND AT M	RESP PARTY	151 0.029 NW
25 / 14	PACIFIC TOMATO GROWE	BUCKEYE ROAD	TIER 2	284 0.054 SE
133 / 14		CARTER ROAD AND BUCK	SPILLS	1054 0.200 SE
297 / 14	BUCKHEAD TRAILS	11100 BUCKEYE RD	NPDES	2621 0.496 SE

Draft

Focus Map - 15 - 5823836.5s



- | | | |
|----------------------|------------------------------|-------------------------|
| Sites | Focus Map - Sites | Dept. Defense Sites |
| Target Property | Power Line | Indian Reservations BIA |
| Search Buffer | Pipe Line | FL Brownfield |
| Focus Map - No Sites | National Priority List Sites | |



SITE NAME: I-75 Corridor
 ADDRESS: I-75 Corridor
 CITY/STATE: Ruskin FL
 ZIP: 33570

CLIENT: American Consulting Engineers of FL, LLC
 CONTACT: Tom Daniel
 INQUIRY #: 5823836.5s
 DATE: 10/11/19

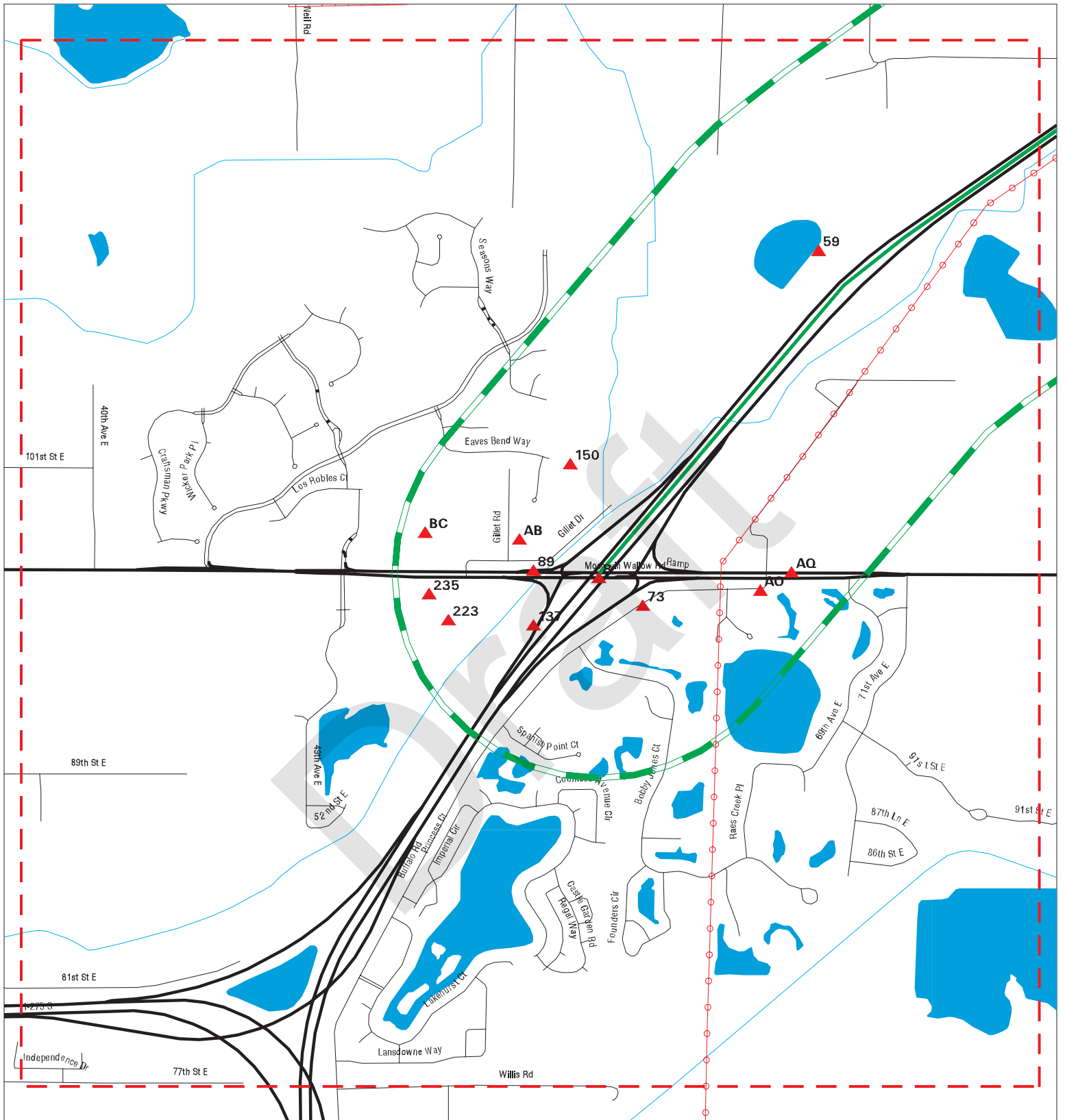
MAPPED SITES SUMMARY - FOCUS MAP 15

Target Property:
I-75 CORRIDOR
RUSKIN, FL 33570

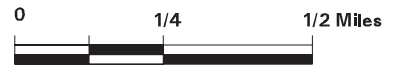
MAP ID / FOCUS MAP	SITE NAME	ADDRESS	DATABASE ACRONYMS	DIST (ft. & mi.) DIRECTION
6 / 15	J H WILLIAMS TANKER	I-75 M/M 236 LIGHTFO	LUST, TANKS	TP
50 / 15	DESERET FARMS - VALR	VALROY ROAD	TIER 2	528 0.100 WNW

Draft

Focus Map - 16 - 5823836.5s



- | | | |
|----------------------|------------------------------|-------------------------|
| Sites | Focus Map - Sites | Dept. Defense Sites |
| Target Property | Power Line | Indian Reservations BIA |
| Search Buffer | Pipe Line | FL Brownfield |
| Focus Map - No Sites | National Priority List Sites | |



SITE NAME: I-75 Corridor
 ADDRESS: I-75 Corridor
 CITY/STATE: Ruskin FL
 ZIP: 33570

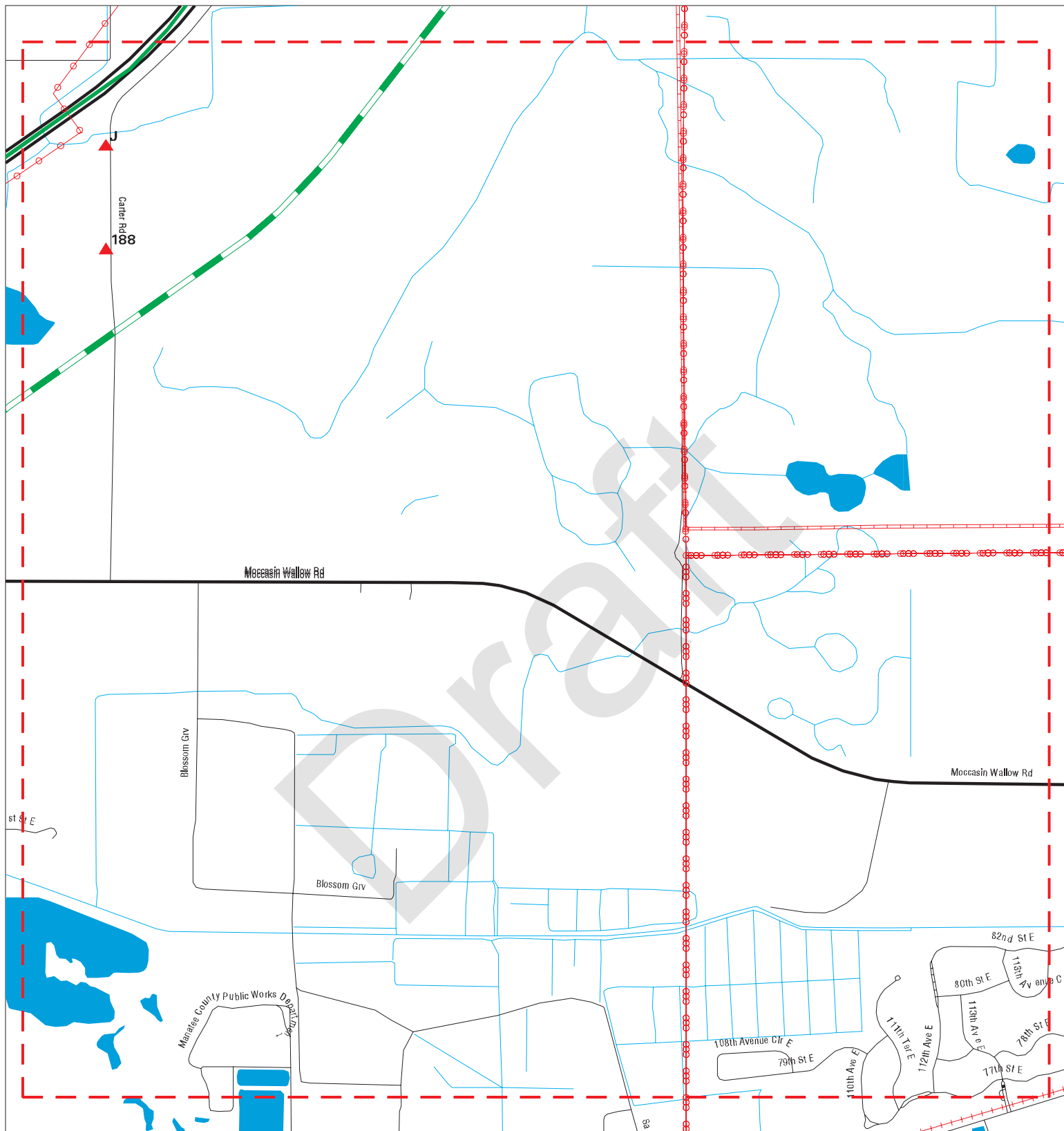
CLIENT: American Consulting Engineers of FL, LLC
 CONTACT: Tom Daniel
 INQUIRY #: 5823836.5s
 DATE: 10/11/19

MAPPED SITES SUMMARY - FOCUS MAP 16

Target Property:
I-75 CORRIDOR
RUSKIN, FL 33570

MAP ID / FOCUS MAP	SITE NAME	ADDRESS	DATABASE ACRONYMS	DIST (ft. & mi.) DIRECTION
8 / 16	I-75 REPAVING		NPDES	TP
59 / 16	ARTISAN LAKES OFF-SI		FINDS	559 0.106 NW
73 / 16	PUBLIX SUPER MARKET	9520 BUFFALO RD	AST	694 0.131 SE
89 / 16	ARTISAN LAKES - PHAS		FINDS	847 0.160 West
137 / 16	MCKENZIE TANKER SPIL	I-75 & SR 683	LUST, TANKS	1072 0.203 SW
AB142 / 16	ARTISAN LAKES MASTER		FINDS	1122 0.213 WNW
AB148 / 16	MANATEE CNTY-ARTISAN	9760 GILLET RD	AST	1162 0.220 WNW
AB149 / 16	MANATEE CNTY-ARTISAN	9760 GILLET RD	Financial Assurance	1162 0.220 WNW
150 / 16	EAVES BEND AT ARTISA	10205 EAVES BEND WAY	FINDS, ECHO	1203 0.228 NW
AO191 / 16	IMPERIAL LAKES / BUF	9860 BUFFALO RD	FINDS, ECHO	1726 0.327 SE
AO192 / 16	IMPERIAL LAKES / BUF	9860 BUFFALO RD	NPDES	1726 0.327 SE
AQ199 / 16	PURSLEY INC #2-PIONE	6750 MOCCASIN WALLOW	RGA LUST	1881 0.356 SE
AQ200 / 16	PURSLEY INC SHOP #3	6750 MOCCASIN WALLOW	RGA LUST	1881 0.356 SE
AQ201 / 16	PURSLEY INC #2 DISPA	6750 MOCCASIN WALLOW	RGA LUST	1881 0.356 SE
AQ202 / 16	PURSLEY INC #2-PIONE	6750 MOCCASIN WALLOW	LUST, UST	1881 0.356 SE
223 / 16	WOODS OF MOCCASIN WA		NPDES	2033 0.385 WSW
235 / 16		ROSS SOCOLOF FISH FA	FINDS	2209 0.418 West
BC247 / 16	7-ELEVEN STORE NO. 3	5220 MOCCASIN WALLOW	NPDES	2311 0.438 WNW
BC248 / 16	7-ELEVEN STORE NO. 3	5220 MOCCASIN WALLOW	FINDS	2311 0.438 WNW
BC249 / 16	7-ELEVEN STORE NO. 3	5220 MOCCASIN WALLOW	ECHO	2311 0.438 WNW

Focus Map - 17 - 5823836.5s



- | | | | | | |
|--|----------------------|--|------------------------------|--|-------------------------|
| | Sites | | Focus Map - Sites | | Dept. Defense Sites |
| | Target Property | | Power Line | | Indian Reservations BIA |
| | Search Buffer | | Pipe Line | | FL Brownfield |
| | Focus Map - No Sites | | National Priority List Sites | | |



SITE NAME: I-75 Corridor
 ADDRESS: I-75 Corridor
 CITY/STATE: Ruskin FL
 ZIP: 33570

CLIENT: American Consulting Engineers of FL, LLC
 CONTACT: Tom Daniel
 INQUIRY #: 5823836.5s
 DATE: 10/11/19

MAPPED SITES SUMMARY - FOCUS MAP 17

Target Property:
I-75 CORRIDOR
RUSKIN, FL 33570

MAP ID / FOCUS MAP	SITE NAME	ADDRESS	DATABASE ACRONYMS	DIST (ft. & mi.) DIRECTION
J60 / 17	CAPTAIN JACK'S HAULI	11315 CARTER ROAD	SWF/LF	615 0.116 SE
J61 / 17	COMMODITY RESOURCES	11315 CARTER RD	SWF/LF	615 0.116 SE
188 / 17	A T AND T WIRELESS -	10615 CARTER ROAD	TIER 2	1702 0.322 SE

Draft

Map ID
Direction
Distance
Elevation

MAP FINDINGS

Site

Database(s)

EDR ID Number
EPA ID Number

1
Target I-75 - SR-93A
Property SR 674 TO CR 672
SUN CITY CENTER, FL 33570

FINDS 1009313600
N/A

FINDS:

Actual: Registry ID: 110024387661
3 ft.

Focus Map: Environmental Interest/Information System
2 Florida Environmental System Today Application (FIESTA) Data
Maintenance (FDM) system maintains entity, environmental interest and
affiliation data for the State of Florida.

[Click this hyperlink](#) while viewing on your computer to access
additional FINDS: detail in the EDR Site Report.

A2
Target BIG BEND RD AT I-75 SE OFF-RAMP
Property GIBSONTON, FL

SPILLS S108786233
N/A

Site 1 of 8 in cluster A

Actual: SPILLS:
31 ft. OHMIT Incident Number: 38009
Focus Map: Incident Legacy: Not reported
5 On-Scene Response: Yes
Criminal Indicator: No
Hurricane Indicator: No
Incident Date: 09/07/2007
Incident Status: Closed
Incident Report Date: 09/07/2007
Pollutant: Gasoline
Pollutants Category: Petroleum
Substance Spilled: Gasoline
Amount Spilled (Gallons): 5
Pollutant - Unit Measure: gallon

Incident Party Name: City of Plant City Police Department
Description: Inland

Incident Party Name: City of Plant City Police Department
Description: Inland

Incident Party Name: Hillsborough County WP
Description: Inland

Incident Party Name: Hillsborough County WP
Description: Inland

Incident Party Name: Turf Keepers, Inc.
Description: Inland

Incident Party Name: Turf Keepers, Inc.
Description: Inland

Map ID
 Direction
 Distance
 Elevation

MAP FINDINGS

Site

Database(s)

EDR ID Number
 EPA ID Number

A3 **LAKE ST. CLAIR**
Target **I-75 AND BIG BEND ROAD**
Property **APOLLO BEACH, FL 33572**

FINDS **1007084791**
ECHO **N/A**

Site 2 of 8 in cluster A

Actual: **FINDS:**
31 ft.

Focus Map: **Registry ID:** **110015623128**
5

Environmental Interest/Information System

US National Pollutant Discharge Elimination System (NPDES) module of the Compliance Information System (ICIS) tracks surface water permits issued under the Clean Water Act. Under NPDES, all facilities that discharge pollutants from any point source into waters of the United States are required to obtain a permit. The permit will likely contain limits on what can be discharged, impose monitoring and reporting requirements, and include other provisions to ensure that the discharge does not adversely affect water quality.

Florida Environmental System Today Application (FIESTA) Data Maintenance (FDM) system maintains entity, environmental interest and affiliation data for the State of Florida.

[Click this hyperlink](#) while viewing on your computer to access additional FINDS: detail in the EDR Site Report.

ECHO:

Envid: 1007084791
 Registry ID: 110015623128
 DFR URL: <http://echo.epa.gov/detailed-facility-report?fid=110015623128>

4 **CUSTOM WINDOW SYSTEMS INC**
Target **MEDIAN OF I-75 SOUTHBOUND AT APOLLO EXIT**
Property **APOLLO BEACH, FL 33572**

LUST **S120046199**
TANKS **N/A**

LUST:

Actual: **Region:** **STATE**
32 ft. **Facility Id:** **9815295**
Focus Map: **Facility Status:** **CLOSED**
5 **Facility Type:** **Q - Emergency Response Spill Site**
Facility Phone: **Not reported**
Facility Cleanup Rank: **Not reported**
District: **Southwest District**
Lat/Long (dms): **27 47 26.1204 / 82 21 25.6248**
Section: **Not reported**
Township: **Not reported**
Range: **Not reported**
Feature: **Not reported**
Method: **Not reported**
Datum: **Not reported**
Score: **Not reported**
Score Effective Date: **Not reported**
Score When Ranked: **Not reported**
Operator: **Not reported**
Name Update: **Not reported**
Address Update: **Not reported**

Map ID
Direction
Distance
Elevation

MAP FINDINGS

Site

Database(s)

EDR ID Number
EPA ID Number

CUSTOM WINDOW SYSTEMS INC (Continued)

S120046199

Petroleum Cleanup PCT Facility Score:

Facility Cleanup Status: CMPL - COMPLETED
Contact: RUSTY HOUGHTALING
Contact Company: CUSTOM WINDOW SYSTEMS INC
Contact Address: 1900 SW 44TH AVE
Contact City/State/Zip: OCALA, FL 34474
Phone: (352)572-5608
Bad Address Ind: N
State: FL
Zip: 33572
Score: Not reported
Score Effective Date: Not reported
Related Party ID: 73951
Primary RP Role: ACCOUNT OWNER
RP Begin Date: 2016-11-02
RP Zip: Not reported
RP Extension: Not reported

Discharge Cleanup Summary:

Discharge Date: 9/17/2015
PCT Discharge Combined: Not reported
Cleanup Required: R - CLEANUP REQUIRED
Discharge Cleanup Status: NFA - NFA COMPLETE
Disch Cleanup Status Date: 3/6/2018
Cleanup Work Status: COMPLETED
Information Source: D - DISCHARGE NOTIFICATION
Other Source Description: Not reported
Eligibility Indicator: I - INELIGIBLE
Site Manager: HEINTZ_C
Site Mgr End Date: 3/6/2018
Tank Office: PCLP29 - HILLSBOROUGH ENVIRONMENTAL PROTECTION COMMISSION

Contaminated Media:

Discharge Date: 9/17/2015
Pct Discharge Combined With: Not reported
Cleanup Required: R - CLEANUP REQUIRED
Discharge Cleanup Status: NFA - NFA COMPLETE
Disch Cleanup Status Date: 3/6/2018
Cleanup Work Status: COMPLETED
Information Source: D - DISCHARGE NOTIFICATION
Other Source Description: Not reported
Elig Indicator: I - INELIGIBLE
Site Manager: HEINTZ_C
Site Mgr End Date: 3/6/2018
Tank Office: PCLP29 - HILLSBOROUGH ENVIRONM
Contaminated Drinking Wells: Not reported
Contaminated Monitoring Well: No
Contaminated Soil: Yes
Contaminated Surface Water: No
Contaminated Ground Water: No
Pollutant: D - Vehicular Diesel
Pollutant Other Description: Not reported
Gallons Discharged: 25
Discharge Date: 9/17/2015
Pct Discharge Combined With: Not reported
Cleanup Required: R - CLEANUP REQUIRED
Discharge Cleanup Status: NFA - NFA COMPLETE

Map ID
Direction
Distance
Elevation

MAP FINDINGS

Site

Database(s)

EDR ID Number
EPA ID Number

CUSTOM WINDOW SYSTEMS INC (Continued)

S120046199

Disch Cleanup Status Date: 3/6/2018
Cleanup Work Status: COMPLETED
Information Source: D - DISCHARGE NOTIFICATION
Other Source Description: Not reported
Elig Indicator: I - INELIGIBLE
Site Manager: HEINTZ_C
Site Mgr End Date: 3/6/2018
Tank Office: PCLP29 - HILLSBOROUGH ENVIRONM
Contaminated Drinking Wells: Not reported
Contaminated Monitoring Well: No
Contaminated Soil: Yes
Contaminated Surface Water: No
Contaminated Ground Water: No
Pollutant: J - Used Oil
Pollutant Other Description: Not reported
Gallons Discharged: 2

Task Information:

District: SWD
Facility ID: 9815295
Facility Status: CLOSED
Facility Type: Q - Emergency Response Spill Site -
County: HILLSBOROUGH
County ID: 29
Cleanup Eligibility Status: I
Source Effective Date: 01-08-2018
Discharge Date: 09-17-2015
Cleanup Required: R - CLEANUP REQUIRED
Discharge Cleanup Status: NFA - NFA COMPLETE
Disch Cleanup Status Date: 03-06-2018
SRC Action Type: NFA - NO FURTHER ACTION
SRC Submit Date: 10-23-2017
SRC Review Date: 01-08-2018
SRC Completion Status: A - APPROVED
SRC Issue Date: 03-06-2018
SRC Comment: Not reported
Cleanup Work Status: COMPLETED
Site Mgr: HEINTZ_C
Site Mgr End Date: 03-06-2018
Tank Office: PCLP29 - Hillsborough County
SR Task ID: Not reported
SR Cleanup Responsible: -
SR Funding Eligibility Type: -
SR Actual Cost: Not reported
SR Completion Date: Not reported
SR Payment Date: Not reported
SR Oral Date: Not reported
SR Written Date: Not reported
SR Soil Removal: Not reported
SR Free Product Removal: Not reported
SR Soil Tonnage Removed: Not reported
SR Soil Treatment: Not reported
SR Other Treatment: Not reported
SR Alternate Proc Received Date: Not reported
SR Alternate Procedure Status: Not reported
SR Alternate Procedure Status Date: Not reported
SR Alternate Procedure Comments: Not reported
SA Task ID: 94282

Map ID
Direction
Distance
Elevation

MAP FINDINGS

Site

Database(s)

EDR ID Number
EPA ID Number

CUSTOM WINDOW SYSTEMS INC (Continued)

S120046199

SA Cleanup Responsible: -
SA Funding Eligibility Type: -
SA Actual Cost: Not reported
SA Completion Date: Not reported
SA Payment Date: Not reported
RAP Task ID: Not reported
RAP Cleanup Responsible ID: -
RAP Funding Eligibility Type: -
RAP Actual Cost: Not reported
RAP Completion Date: Not reported
RAP Payment Date: Not reported
RAP Last Order Approved: Not reported
RA Task ID: 94281
RA Cleanup Responsible: RP - RESPONSIBLE PARTY
RA Funding Eligibility Type: -
RA Years to Complete: 0
RA Actual Cost: Not reported

Click here for Florida Oculus:

TANKS:

Name: CUSTOM WINDOW SYSTEMS INC
Address: MEDIAN OF I-75 SOUTHBOUND AT APOLLO EXIT
City,State,Zip: APOLLO BEACH, FL 33572
Facility ID: 9815295
Facility Phone: Not reported
Facility Status: CLOSED
Facility Type: Q
Type Description: Emergency Response Spill Site
Dep Co: P
Lat/Lon Deg Min Sec: Not reported

5 GULF SHORE EXCAVATING OER #2015-4I-53700
Target I-75 MM 235.5
Property SUN CITY CENTER, FL 33570

LUST S120692773
TANKS N/A

Actual:
43 ft.
Focus Map:
9

LUST:

Region: STATE
Facility Id: 9815481
Facility Status: CLOSED
Facility Type: Q - Emergency Response Spill Site
Facility Phone: (727)919-2898
Facility Cleanup Rank: Not reported
District: Southwest District
Lat/Long (dms): 27 42 10.9836 / 82 23 35.8116
Section: Not reported
Township: Not reported
Range: Not reported
Feature: Not reported
Method: Not reported
Datum: Not reported
Score: Not reported
Score Effective Date: Not reported
Score When Ranked: Not reported
Operator: LARRY SANTANGELO
Name Update: Not reported
Address Update: 2017-05-05 00:00:00

Map ID
Direction
Distance
Elevation

MAP FINDINGS

Site

Database(s)

EDR ID Number
EPA ID Number

GULF SHORE EXCAVATING OER #2015-4I-53700 (Continued)

S120692773

Discharge Cleanup Summary:

Discharge Date: 9/8/2015
PCT Discharge Combined: Not reported
Cleanup Required: R - CLEANUP REQUIRED
Discharge Cleanup Status: SRCR - SRCR COMPLETE
Disch Cleanup Status Date: 3/5/2018
Cleanup Work Status: COMPLETED
Information Source: D - DISCHARGE NOTIFICATION
Other Source Description: Not reported
Eligibility Indicator: I - INELIGIBLE
Site Manager: HEINTZ_C
Site Mgr End Date: 3/5/2018
Tank Office: PCLP29 - HILLSBOROUGH ENVIRONMENTAL PROTECTION COMMISSION

Contaminated Media:

Discharge Date: 9/8/2015
Pct Discharge Combined With: Not reported
Cleanup Required: R - CLEANUP REQUIRED
Discharge Cleanup Status: SRCR - SRCR COMPLETE
Disch Cleanup Status Date: 3/5/2018
Cleanup Work Status: COMPLETED
Information Source: D - DISCHARGE NOTIFICATION
Other Source Description: Not reported
Elig Indicator: I - INELIGIBLE
Site Manager: HEINTZ_C
Site Mgr End Date: 3/5/2018
Tank Office: PCLP29 - HILLSBOROUGH ENVIRONM
Contaminated Drinking Wells: Not reported
Contaminated Monitoring Well: No
Contaminated Soil: Yes
Contaminated Surface Water: No
Contaminated Ground Water: No
Pollutant: D - Vehicular Diesel
Pollutant Other Description: Not reported
Gallons Discharged: Not reported

Task Information:

District: SWD
Facility ID: 9815481
Facility Status: CLOSED
Facility Type: Q - Emergency Response Spill Site -
County: HILLSBOROUGH
County ID: 29
Cleanup Eligibility Status: I
Source Effective Date: 02-15-2018
Discharge Date: 09-08-2015
Cleanup Required: R - CLEANUP REQUIRED
Discharge Cleanup Status: SRCR - SRCR COMPLETE
Disch Cleanup Status Date: 03-05-2018
SRC Action Type: SRCR - SITE REHABILITATION COMPLETION REPORT
SRC Submit Date: 02-14-2018
SRC Review Date: 02-15-2018
SRC Completion Status: A - APPROVED
SRC Issue Date: 03-05-2018
SRC Comment: Not reported
Cleanup Work Status: COMPLETED
Site Mgr: HEINTZ_C
Site Mgr End Date: 03-05-2018

Map ID
Direction
Distance
Elevation

MAP FINDINGS

Site

Database(s)

EDR ID Number
EPA ID Number

GULF SHORE EXCAVATING OER #2015-4I-53700 (Continued)

S120692773

Tank Office: PCLP29 - Hillsborough County
SR Task ID: 94240
SR Cleanup Responsible: RP - RESPONSIBLE PARTY
SR Funding Eligibility Type: -
SR Actual Cost: Not reported
SR Completion Date: Not reported
SR Payment Date: Not reported
SR Oral Date: Not reported
SR Written Date: 04-24-2017
SR Soil Removal: Y
SR Free Product Removal: N
SR Soil Tonnage Removed: 12
SR Soil Treatment: Not reported
SR Other Treatment: Not reported
SR Alternate Proc Received Date: Not reported
SR Alternate Procedure Status: Not reported
SR Alternate Procedure Status Date: Not reported
SR Alternate Procedure Comments: Not reported
SA Task ID: 95108
SA Cleanup Responsible: RP - RESPONSIBLE PARTY
SA Funding Eligibility Type: -
SA Actual Cost: Not reported
SA Completion Date: Not reported
SA Payment Date: Not reported
RAP Task ID: Not reported
RAP Cleanup Responsible ID: -
RAP Funding Eligibility Type: -
RAP Actual Cost: Not reported
RAP Completion Date: Not reported
RAP Payment Date: Not reported
RAP Last Order Approved: Not reported
RA Task ID: 94238
RA Cleanup Responsible: RP - RESPONSIBLE PARTY
RA Funding Eligibility Type: -
RA Years to Complete: 0
RA Actual Cost: Not reported

[Click here for Florida Oculus:](#)

TANKS:

Name: GULF SHORE EXCAVATING OER #2015-4I-53700
Address: I-75 MM 235.5
City,State,Zip: SUN CITY CENTER, FL 33570
Facility ID: 9815481
Facility Phone: 7279192898
Facility Status: CLOSED
Facility Type: Q
Type Description: Emergency Response Spill Site
Dep Co: P
Lat/Lon Deg Min Sec: Not reported

Map ID
Direction
Distance
Elevation

MAP FINDINGS

Site

Database(s)

EDR ID Number
EPA ID Number

6 **J H WILLIAMS TANKER SPILL**
Target **I-75 M/M 236 LIGHTFOOT RD OVERPASS**
Property **RUSKIN, FL 33572**

LUST **U004145645**
TANKS **N/A**

Actual:
25 ft.
Focus Map:
15

LUST:

Region: STATE
Facility Id: 9800873
Facility Status: CLOSED
Facility Type: X - Contamination Site
Facility Phone: Not reported
Facility Cleanup Rank: Not reported
District: Southwest District
Lat/Long (dms): 27 39 24.11 / 82 26 16.77
Section: 31
Township: 32S
Range: 29E
Feature: Not reported
Method: Not reported
Datum: Not reported
Score: Not reported
Score Effective Date: Not reported
Score When Ranked: Not reported
Operator: Not reported
Name Update: Not reported
Address Update: Not reported

Discharge Cleanup Summary:

Discharge Date: 4/18/1998
PCT Discharge Combined: Not reported
Cleanup Required: R - CLEANUP REQUIRED
Discharge Cleanup Status: SRCR - SRCR COMPLETE
Disch Cleanup Status Date: 8/17/2001
Cleanup Work Status: COMPLETED
Information Source: D - DISCHARGE NOTIFICATION
Other Source Description: Not reported
Eligibility Indicator: I - INELIGIBLE
Site Manager: HEINTZ_C
Site Mgr End Date: 8/17/2001
Tank Office: PCLP29 - HILLSBOROUGH ENVIRONMENTAL PROTECTION COMMISSION

Contaminated Media:

Discharge Date: 4/18/1998
Pct Discharge Combined With: Not reported
Cleanup Required: R - CLEANUP REQUIRED
Discharge Cleanup Status: SRCR - SRCR COMPLETE
Disch Cleanup Status Date: 8/17/2001
Cleanup Work Status: COMPLETED
Information Source: D - DISCHARGE NOTIFICATION
Other Source Description: Not reported
Elig Indicator: I - INELIGIBLE
Site Manager: HEINTZ_C
Site Mgr End Date: 8/17/2001
Tank Office: PCLP29 - HILLSBOROUGH ENVIRONM
Contaminated Drinking Wells: Not reported
Contaminated Monitoring Well: Not reported
Contaminated Soil: Yes
Contaminated Surface Water: Not reported
Contaminated Ground Water: Yes
Pollutant: B - Unleaded Gas
Pollutant Other Description: Not reported

Map ID
Direction
Distance
Elevation

MAP FINDINGS

Site

Database(s)

EDR ID Number
EPA ID Number

J H WILLIAMS TANKER SPILL (Continued)

U004145645

Gallons Discharged: 9000

Task Information:

District: SWD
Facility ID: 9800873
Facility Status: CLOSED
Facility Type: X - Contamination Site -
County: HILLSBOROUGH
County ID: 29
Cleanup Eligibility Status: I
Source Effective Date: 08-06-2001
Discharge Date: 04-18-1998
Cleanup Required: R - CLEANUP REQUIRED
Discharge Cleanup Status: SRCR - SRCR COMPLETE
Disch Cleanup Status Date: 08-17-2001
SRC Action Type: SRCR - SITE REHABILITATION COMPLETION REPORT
SRC Submit Date: 06-15-2001
SRC Review Date: 08-06-2001
SRC Completion Status: A - APPROVED
SRC Issue Date: 08-17-2001
SRC Comment: Not reported
Cleanup Work Status: COMPLETED
Site Mgr: HEINTZ_C
Site Mgr End Date: 08-17-2001
Tank Office: PCLP29 - Hillsborough County
SR Task ID: 60047
SR Cleanup Responsible: RP - RESPONSIBLE PARTY
SR Funding Eligibility Type: -
SR Actual Cost: Not reported
SR Completion Date: Not reported
SR Payment Date: Not reported
SR Oral Date: 04-18-1998
SR Written Date: 09-01-1998
SR Soil Removal: Y
SR Free Product Removal: Not reported
SR Soil Tonnage Removed: 1708
SR Soil Treatment: Not reported
SR Other Treatment: Not reported
SR Alternate Proc Received Date: Not reported
SR Alternate Procedure Status: Not reported
SR Alternate Procedure Status Date: Not reported
SR Alternate Procedure Comments: Not reported
SA Task ID: 60994
SA Cleanup Responsible: RP - RESPONSIBLE PARTY
SA Funding Eligibility Type: -
SA Actual Cost: Not reported
SA Completion Date: Not reported
SA Payment Date: Not reported
RAP Task ID: 60995
RAP Cleanup Responsible ID: RP - RESPONSIBLE PARTY
RAP Funding Eligibility Type: -
RAP Actual Cost: Not reported
RAP Completion Date: 11-16-1999
RAP Payment Date: Not reported
RAP Last Order Approved: Not reported
RA Task ID: 62043
RA Cleanup Responsible: RP - RESPONSIBLE PARTY
RA Funding Eligibility Type: -

Map ID
Direction
Distance
Elevation

MAP FINDINGS

Site

Database(s)

EDR ID Number
EPA ID Number

J H WILLIAMS TANKER SPILL (Continued)

U004145645

RA Years to Complete: 0
RA Actual Cost: Not reported

[Click here for Florida Oculus:](#)

TANKS:

Name: J H WILLIAMS TANKER SPILL
Address: I-75 M/M 236 LIGHTFOOT RD OVERPASS
City,State,Zip: RUSKIN, FL 33572
Facility ID: 9800873
Facility Phone: Not reported
Facility Status: CLOSED
Facility Type: X
Type Description: Contamination Site
Dep Co: P
Lat/Lon Deg Min Sec: Not reported

7

Target Property I75 & BUCKEYE RD
MANATEE (County), FL

SPILLS S105189364
N/A

SPILLS:

Actual: 22 ft.
Focus Map: 14

OHMIT Incident Number: 9016
Incident Legacy: 00-4I-0010Z
On-Scene Response: No
Criminal Indicator: No
Hurricane Indicator: No
Incident Date: 01/06/2000
Incident Status: Closed
Incident Report Date: Not reported

8

Target Property I-75 REPAVING
PALMETTO, FL

NPDES S120049800
N/A

WASTEWATER:

Actual: 24 ft.
Focus Map: 16

Facility ID: FLR10QY53
Facility Type: Construction Stormwater GP
Status: Active - Existing, permitted facility/site for which effluent, reclaimed water or wastewater residual discharge into the environment and/or monitoring is taking place.

District Office: TLST
NPDES Permitted Site: Not reported
Environmental Interest: Not reported
Owner Type: Unknown
Permit Capacity: Not reported
Party Name: Roger Owens, PMTE
Company Name: Ajax Paving Industries of FL, LLC
RP Address: 5100 W Lemon St
RP Address 2: Not reported
RP City,Stat,Zip: Tampa FL 33609-1111
Telephone: 8137691990
Email: rowens@ajaxpaving.com
Issue Date: 04/24/2017
Effective Date: 04/24/2017
Expiration Date: 04/23/2022

Map ID
Direction
Distance
Elevation

MAP FINDINGS

Site

Database(s)

EDR ID Number
EPA ID Number

I-75 REPAVING (Continued)

S120049800

DOC Description: Generic Permit
Latitude Degrees: 27
Latitude Minutes: 36
Latitude Seconds: 4.069
Longitude Degrees: 82
Longitude Minutes: 30
Longitude Seconds: 10.59
Treatment: Not reported
Decode For Fstatus: Active

9
ESE
< 1/8
0.013 mi.
70 ft.

DESERET FARMS - WIMAUMA
COUNTY ROAD 579
RUSKIN, FL 33570

TIER 2 S107717637
N/A

Actual:
40 ft.
Focus Map:
9

TIER 2:
Name: DESERET FARMS - WIMAUMA
Address: COUNTY ROAD 579
City,State,Zip: RUSKIN, FL 33570
Year: Not reported
Facility Id: Not reported
Active Date: 01/01/1980
Inactive Date: 02/15/2006
Sale Pending: False
Original Date: Not reported
PLOT Source: Street
Latitude: 27.715780
Longitude: -82.383510
LEPC District: 8
Counties: Pinellas,Pasco,Manatee,Hillsborough,
SERC: 24123
Program Level: 0
PRIME: 3073
SIC Code: 0174
SIC Code 2: Not reported
NAICS Code: 11132

Other Chemical Data:

Report Year: 1998
Tier 2 Report ID: 45656
Chemical ID: 83119
CAS Number: 1910425
Chemical Name: PARAQUAT DICHLORIDE [GRAMOXONE] [GRAMOXONE EXTRA] [GRAMOXONE SPECIAL]
Chemical Date: 1/2/1972
Average Amount: 0
Maximum Amount: 69
Location ID: 232637
Chemical State: LIQUID
Mixture: False
Mixture Percent: 100.00
Containter: CONV
Pressure: CONV
Temperature: CONV
Average Amount: 0
Maximum Amount: 69
Days on Site: 150
Site Plan: False

Map ID
Direction
Distance
Elevation

MAP FINDINGS

Site

Database(s)

EDR ID Number
EPA ID Number

DESERET FARMS - WIMAUMA (Continued)

S107717637

Site Plan Document: Not reported
Private Location: False
Location: Not reported

Report Year: 2000
Tier 2 Report ID: 63565
Chemical ID: 83118
CAS Number: 1910425
Chemical Name: PARAQUAT DICHLORIDE [GRAMOXONE] [GRAMOXONE EXTRA] [GRAMOXONE SPECIAL]
Chemical Date: 1/2/1972
Average Amount: 0
Maximum Amount: 69
Location ID: 267821
Chemical State: LIQUID
Mixture: False
Mixture Percent: 100.00
Container: CONV
Pressure: CONV
Temperature: CONV
Average Amount: 0
Maximum Amount: 69
Days on Site: 150
Site Plan: False
Site Plan Document: Not reported
Private Location: False
Location: Not reported

Report Year: 2003
Tier 2 Report ID: 86190
Chemical ID: 187830
CAS Number: 74839
Chemical Name: Methyl bromide
Chemical Date: 1/2/1972
Average Amount: 1
Maximum Amount: 10050
Location ID: 347651
Chemical State: Liquid
Mixture: True
Mixture Percent: .00
Container: L - CYLINDER
Pressure: 2 - GREATER THAN AMBIENT PRESSURE
Temperature: 4 - AMBIENT TEMPERATURE
Average Amount: 1
Maximum Amount: 10050
Days on Site: 10
Site Plan: False
Site Plan Document: Not reported
Private Location: False
Location: Not reported

Report Year: 2003
Tier 2 Report ID: 86190
Chemical ID: 187826
CAS Number: 1910425

Map ID
Direction
Distance
Elevation

MAP FINDINGS

Site

Database(s)

EDR ID Number
EPA ID Number

DESERET FARMS - WIMAUMA (Continued)

S107717637

Chemical Name: Paraquat dichloride
Chemical Date: 1/2/1972
Average Amount: 1
Maximum Amount: 173
Location ID: 347647
Chemical State: Liquid
Mixture: True
Mixture Percent: .00
Container: N - PLASTIC BOTTLES OR JUGS
Pressure: 1 - AMBIENT PRESSURE
Temperature: 4 - AMBIENT TEMPERATURE
Average Amount: 1
Maximum Amount: 173
Days on Site: 150
Site Plan: False
Site Plan Document: Not reported
Private Location: False
Location: Not reported

Report Year: 1998
Tier 2 Report ID: 45656
Chemical ID: 11086
CAS Number: 74839
Chemical Name: BROMOMETHANE [METHYL BROMIDE]
Chemical Date: 1/2/1972
Average Amount: 0
Maximum Amount: 10050
Location ID: 232638
Chemical State: LIQUID
Mixture: False
Mixture Percent: 100.00
Container: CONV
Pressure: CONV
Temperature: CONV
Average Amount: 0
Maximum Amount: 10050
Days on Site: 10
Site Plan: False
Site Plan Document: Not reported
Private Location: False
Location: Not reported

Report Year: 2000
Tier 2 Report ID: 63565
Chemical ID: 11085
CAS Number: 74839
Chemical Name: BROMOMETHANE [METHYL BROMIDE]
Chemical Date: 1/2/1972
Average Amount: 0
Maximum Amount: 10050
Location ID: 267822
Chemical State: GAS
Mixture: False
Mixture Percent: 100.00
Container: CONV

Map ID
 Direction
 Distance
 Elevation

MAP FINDINGS

Site

Database(s)

EDR ID Number
 EPA ID Number

DESERET FARMS - WIMAUMA (Continued)

S107717637

Pressure: CONV
 Temperature: CONV
 Average Amount: 0
 Maximum Amount: 10050
 Days on Site: 10
 Site Plan: False
 Site Plan Document: Not reported
 Private Location: False
 Location: Not reported

Company Info:

Company Name: AGRESERVES INC D/B/A DESERET CATTLE AND CITRUS
 Company Address: 13754 DESERET LANE
 Company City,St,Zip: SAINT CLOUD, FL 34773-9381
 Company Phone: 407-892-3672
 Company Fax: 407-892-0491
 Company Email: bmauldwin@ari-slc.com
 FEI Number: 870481574
 Company Contact Name: BRIAN MAULDWIN
 Company Contact Phone: 407-892-3672
 Reduced Fees: False
 Exempt Fees: False
 Electronic Filing: False
 Employee: Not reported
 Comments: Not reported

County: HILLSBOROUGH
 SEC302: True
 Active Date: 1/1/1980
 Inactive Date: Not reported
 Old HMIS Date: 6/12/1997
 Visit for 2001: True
 Visit for 2002: False
 Visit for 2003: True
 Visit for 2004: False
 Visit for 2005: True
 Site Visit Date: 11/2/2005

A10
ESE
< 1/8
0.018 mi.
94 ft.

HILLSBOROUGH CO PUBLIC WORKS SOUTH SERVICE UNIT
7820 BIG BEND ROAD
GIBSONTON, FL
Site 3 of 8 in cluster A

RGA LF S115154790
N/A

Actual:
31 ft.

RGA LF:

Focus Map:
5

2012	HILLSBOROUGH CO PUBLIC WORKS SOUTH SERVICE UNIT	7820 BIG BEND ROAD
2011	HILLSBOROUGH CO PUBLIC WORKS SOUTH SERVICE UNIT	7820 BIG BEND ROAD
2010	HILLSBOROUGH CO PUBLIC WORKS SOUTH SERVICE UNIT	7820 BIG BEND ROAD
2009	HILLSBOROUGH CO PUBLIC WORKS SOUTH SERVICE UNIT	7820 BIG BEND ROAD

MAP FINDINGS

Map ID
Direction
Distance
Elevation

Site

Database(s)

EDR ID Number
EPA ID Number

A11 **HILLSBOROUGH CO PUBLIC WORKS SOUTH SERVICE UNIT**
ESE **7820 BIG BEND ROAD**
< 1/8 **GIBSONTON, FL**
0.018 mi.
94 ft. **Site 4 of 8 in cluster A**

SWF/LF **S109053607**
N/A

Actual: SWF/LF:
31 ft. Name: HILLSBOROUGH CO PUBLIC WORKS SOUTH SERVICE UNIT
Focus Map: Address: 7820 BIG BEND ROAD
5 City,State,Zip: GIBSONTON, FL
 Facility ID: 95342
 District: SWD
 Lat/Long: 27:47:32.3016 / 82:21:33.6514
 Class Type: 330
 Classification: SOURCE-SEPARATED ORGANICS PROC. FAC. (SOPF)
 Class Status: ACTIVITY NOT PERMITTED/REGISTERED (N)
 Section: Not reported
 Township: Not reported
 Range: Not reported
 Responsible Authority Name: Not reported
 Responsible Authority Address: Not reported
 Responsible Authority City,St,Zip: Not reported
 Responsible Authority Phone: Not reported
 EMail Address1: Not reported
 EMail Address2: Not reported
 Site Supervisor Name: Not reported
 Site Supervisor Addr: Not reported
 Site Supervisor City/State/Zip: Not reported
 Site Supervisor Telephone: Not reported
 Land Owner Name: Not reported
 Land Owner Address: Not reported
 Land Owner City/State/Zip: Not reported
 Land Owner Telephone: Not reported

Click here for Florida Oculus:

A12 **TRANSPORTATION MAINTENANCE SOUTH SERVICE UNIT**
ESE **7820 BIG BEND ROAD**
< 1/8 **GIBSONTON, FL**
0.018 mi.
94 ft. **Site 5 of 8 in cluster A**

RGA LF **S115158179**
N/A

Actual: RGA LF:
31 ft. 2008 TRANSPORTATION MAINTENANCE SOUTH SERVICE UNIT 7820 BIG
Focus Map: BEND ROAD
5

Map ID
Direction
Distance
Elevation

MAP FINDINGS

Site

Database(s)

EDR ID Number
EPA ID Number

A13
ESE
< 1/8
0.019 mi.
102 ft.

HILLSBOROUGH CNTY FLEET MGMT #3
7824 BIG BEND RD
GIBSONTON, FL

RGA LUST S115180854
N/A

Actual:
30 ft.

RGA LUST:

2007	HILLSBOROUGH CNTY FLEET MGMT #3	7824 BIG BEND RD
2006	HILLSBOROUGH CNTY FLEET MGMT #3	7824 BIG BEND RD
2005	HILLSBOROUGH CNTY FLEET MGMT #3	7824 BIG BEND RD
2004	HILLSBOROUGH CNTY FLEET MGMT #3	7824 BIG BEND RD
2003	HILLSBOROUGH CNTY FLEET MGMT #3	7824 BIG BEND RD
2002	HILLSBOROUGH CNTY FLEET MGMT #3	7824 BIG BEND RD
2001	HILLSBOROUGH CNTY FLEET MGMT #3	7824 BIG BEND RD
2000	HILLSBOROUGH CNTY FLEET MGMT #3	7824 BIG BEND RD
1999	HILLSBOROUGH CNTY FLEET MGMT #3	7824 BIG BEND RD
1998	HILLSBOROUGH CNTY FLEET MGMT #3	7824 BIG BEND RD

Focus Map:
5

Site 6 of 8 in cluster A

A14
ESE
< 1/8
0.020 mi.
106 ft.

7826 BIG BEND ROAD
GIBSONTON, FL

SPILLS S106803585
N/A

Actual:
30 ft.

SPILLS:

OHMIT Incident Number: 24765
Incident Legacy: Not reported
On-Scene Response: No
Criminal Indicator: No
Hurricane Indicator: No
Incident Date: 07/30/2004
Incident Status: Closed
Incident Report Date: 07/30/2004
Pollutant: Not reported
Pollutants Category: Not reported
Substance Spilled: Not reported
Amount Spilled (Gallons): Not reported
Pollutant - Unit Measure: Not reported

Incident Party Name: Justin Davis Enterprises
Description: Inland

Focus Map:
5

Site 7 of 8 in cluster A

15
NW
< 1/8
0.020 mi.
108 ft.

NICHOLSON TRANSPORTATION TRUCK SPILL
I-75 @ MM 232 SOUTHBOUND
NORTH RIVER, FL 34221

LUST U004147230
TANKS N/A

Actual:
29 ft.

LUST:

Region: STATE
Facility Id: 9802741
Facility Status: CLOSED
Facility Type: Q - Emergency Response Spill Site
Facility Phone: (863)648-2594
Facility Cleanup Rank: Not reported
District: Southwest District
Lat/Long (dms): 27 37 54.5196 / 82 28 13.2168

Focus Map:
14

Map ID
Direction
Distance
Elevation

MAP FINDINGS

Site

Database(s)

EDR ID Number
EPA ID Number

NICHOLSON TRANSPORTATION TRUCK SPILL (Continued)

U004147230

Section: 2
Township: 33S
Range: 18E
Feature: Not reported
Method: Not reported
Datum: Not reported
Score: Not reported
Score Effective Date: Not reported
Score When Ranked: Not reported
Operator: PHILIP C NICHOLSON
Name Update: Not reported
Address Update: Not reported

Discharge Cleanup Summary:
Discharge Date: 1/20/2000
PCT Discharge Combined: Not reported
Cleanup Required: N - NO CLEANUP REQUIRED
Discharge Cleanup Status: NREQ - CLEANUP NOT REQUIRED
Disch Cleanup Status Date: 5/29/2001
Cleanup Work Status: COMPLETED
Information Source: R - EMERGENCY RESPONSE REPORT
Other Source Description: Not reported
Eligibility Indicator: I - INELIGIBLE
Site Manager: KNIGHT_N
Site Mgr End Date: 7/6/2000
Tank Office: PCTM1 - PETROLEUM CLEANUP TEAM 1

Contaminated Media:
Discharge Date: 1/20/2000
Pct Discharge Combined With: Not reported
Cleanup Required: N - NO CLEANUP REQUIRED
Discharge Cleanup Status: NREQ - CLEANUP NOT REQUIRED
Disch Cleanup Status Date: 5/29/2001
Cleanup Work Status: COMPLETED
Information Source: R - EMERGENCY RESPONSE REPORT
Other Source Description: Not reported
Elig Indicator: I - INELIGIBLE
Site Manager: KNIGHT_N
Site Mgr End Date: 7/6/2000
Tank Office: PCTM1 - PETROLEUM CLEANUP TEAM

Contaminated Drinking Wells: Not reported
Contaminated Monitoring Well: Not reported
Contaminated Soil: Yes
Contaminated Surface Water: Not reported
Contaminated Ground Water: Not reported
Pollutant: D - Vehicular Diesel
Pollutant Other Description: Not reported
Gallons Discharged: Not reported

Task Information:
District: SWD
Facility ID: 9802741
Facility Status: CLOSED
Facility Type: Q - Emergency Response Spill Site -
County: MANATEE
County ID: 41
Cleanup Eligibility Status: I
Source Effective Date: Not reported
Discharge Date: 01-20-2000

Map ID
Direction
Distance
Elevation

MAP FINDINGS

Site

Database(s)

EDR ID Number
EPA ID Number

NICHOLSON TRANSPORTATION TRUCK SPILL (Continued)

U004147230

Cleanup Required: N - NO CLEANUP REQUIRED
Discharge Cleanup Status: NREQ - CLEANUP NOT REQUIRED
Disch Cleanup Status Date: 05-29-2001
SRC Action Type: -
SRC Submit Date: Not reported
SRC Review Date: Not reported
SRC Completion Status: -
SRC Issue Date: Not reported
SRC Comment: Not reported
Cleanup Work Status: COMPLETED
Site Mgr: KNIGHT_N
Site Mgr End Date: 07-06-2000
Tank Office: PCTM1 - Team 1
SR Task ID: Not reported
SR Cleanup Responsible: -
SR Funding Eligibility Type: -
SR Actual Cost: Not reported
SR Completion Date: Not reported
SR Payment Date: Not reported
SR Oral Date: Not reported
SR Written Date: Not reported
SR Soil Removal: Not reported
SR Free Product Removal: Not reported
SR Soil Tonnage Removed: Not reported
SR Soil Treatment: Not reported
SR Other Treatment: Not reported
SR Alternate Proc Received Date: Not reported
SR Alternate Procedure Status: Not reported
SR Alternate Procedure Status Date: Not reported
SR Alternate Procedure Comments: Not reported
SA Task ID: Not reported
SA Cleanup Responsible: -
SA Funding Eligibility Type: -
SA Actual Cost: Not reported
SA Completion Date: Not reported
SA Payment Date: Not reported
RAP Task ID: Not reported
RAP Cleanup Responsible ID: -
RAP Funding Eligibility Type: -
RAP Actual Cost: Not reported
RAP Completion Date: Not reported
RAP Payment Date: Not reported
RAP Last Order Approved: Not reported
RA Task ID: Not reported
RA Cleanup Responsible: -
RA Funding Eligibility Type: -
RA Years to Complete: Not reported
RA Actual Cost: Not reported

[Click here for Florida Oculus:](#)

TANKS:

Name: NICHOLSON TRANSPORTATION TRUCK SPILL
Address: I-75 @ MM 232 SOUTHBOUND
City,State,Zip: NORTH RIVER, FL 34221
Facility ID: 9802741
Facility Phone: 8636482594

Map ID
Direction
Distance
Elevation

MAP FINDINGS

Site

Database(s)

EDR ID Number
EPA ID Number

NICHOLSON TRANSPORTATION TRUCK SPILL (Continued)

U004147230

Facility Status: CLOSED
Facility Type: Q
Type Description: Emergency Response Spill Site
Dep Co: P
Lat/Lon Deg Min Sec: Not reported

16
WNW
< 1/8
0.025 mi.
131 ft.

**US-301 & BLOOMINGDALE INTERSECTION IMPROVEMENTS
INTERSECTION OF US 301 & BLOOMINGDALE
RIVERVIEW, FL 33569**

**FINDS 1011418154
N/A**

Actual:
19 ft.

FINDS:

Focus Map:
1

Registry ID: 110035714411

Environmental Interest/Information System

Florida Environmental System Today Application (FIESTA) Data Maintenance (FDM) system maintains entity, environmental interest and affiliation data for the State of Florida.

Click this hyperlink while viewing on your computer to access additional FINDS: detail in the EDR Site Report.

17
West
< 1/8
0.029 mi.
151 ft.

**B LINE CARRIERS INC 2006-4I-7150
I-75 MM 250
GIBSONTON, FL 33578**

**LUST U004146661
TANKS N/A**

Actual:
20 ft.

LUST:

Focus Map:
2

Region: STATE
Facility Id: 9808779
Facility Status: CLOSED
Facility Type: Q - Emergency Response Spill Site
Facility Phone: Not reported
Facility Cleanup Rank: Not reported
District: Southwest District
Lat/Long (dms): 27 52 23.658 / 82 20 53.5114
Section: 18
Township: 30S
Range: 20E
Feature: Not reported
Method: Not reported
Datum: Not reported
Score: Not reported
Score Effective Date: Not reported
Score When Ranked: Not reported
Operator: Not reported
Name Update: Not reported
Address Update: Not reported

Discharge Cleanup Summary:

Discharge Date: 11/15/2006
PCT Discharge Combined: Not reported
Cleanup Required: R - CLEANUP REQUIRED

Map ID
Direction
Distance
Elevation

MAP FINDINGS

Site

Database(s)

EDR ID Number
EPA ID Number

B LINE CARRIERS INC 2006-4I-7150 (Continued)

U004146661

Discharge Cleanup Status: SRCR - SRCR COMPLETE
Disch Cleanup Status Date: 8/27/2009
Cleanup Work Status: COMPLETED
Information Source: R - EMERGENCY RESPONSE REPORT
Other Source Description: BER
Eligibility Indicator: I - INELIGIBLE
Site Manager: AYER_TO
Site Mgr End Date: 7/29/2009
Tank Office: PCLP29 - HILLSBOROUGH ENVIRONMENTAL PROTECTION COMMISSION

Contaminated Media:
Discharge Date: 11/15/2006
Pct Discharge Combined With: Not reported
Cleanup Required: R - CLEANUP REQUIRED
Discharge Cleanup Status: SRCR - SRCR COMPLETE
Disch Cleanup Status Date: 8/27/2009
Cleanup Work Status: COMPLETED
Information Source: R - EMERGENCY RESPONSE REPORT
Other Source Description: BER
Elig Indicator: I - INELIGIBLE
Site Manager: AYER_TO
Site Mgr End Date: 7/29/2009
Tank Office: PCLP29 - HILLSBOROUGH ENVIRONM
Contaminated Drinking Wells: Not reported
Contaminated Monitoring Well: Not reported
Contaminated Soil: Yes
Contaminated Surface Water: No
Contaminated Ground Water: Yes
Pollutant: B - Unleaded Gas
Pollutant Other Description: TRACTOR TRUCK EXPLODED FROM ACCIDENT.
Gallons Discharged: 9000

Task Information:
District: SWD
Facility ID: 9808779
Facility Status: CLOSED
Facility Type: Q - Emergency Response Spill Site -
County: HILLSBOROUGH
County ID: 29
Cleanup Eligibility Status: I
Source Effective Date: 07-28-2009
Discharge Date: 11-15-2006
Cleanup Required: R - CLEANUP REQUIRED
Discharge Cleanup Status: SRCR - SRCR COMPLETE
Disch Cleanup Status Date: 08-27-2009
SRC Action Type: SRCR - SITE REHABILITATION COMPLETION REPORT
SRC Submit Date: 07-23-2009
SRC Review Date: 07-28-2009
SRC Completion Status: A - APPROVED
SRC Issue Date: 08-27-2009
SRC Comment: Not reported
Cleanup Work Status: COMPLETED
Site Mgr: AYER_TO
Site Mgr End Date: 07-29-2009
Tank Office: PCLP29 - Hillsborough County
SR Task ID: 80561
SR Cleanup Responsible: RP - RESPONSIBLE PARTY
SR Funding Eligibility Type: -

Map ID
Direction
Distance
Elevation

MAP FINDINGS

Site

Database(s)

EDR ID Number
EPA ID Number

B LINE CARRIERS INC 2006-4I-7150 (Continued)

U004146661

SR Actual Cost: Not reported
SR Completion Date: Not reported
SR Payment Date: Not reported
SR Oral Date: Not reported
SR Written Date: 01-05-2007
SR Soil Removal: Y
SR Free Product Removal: N
SR Soil Tonnage Removed: 73
SR Soil Treatment: Not reported
SR Other Treatment: Not reported
SR Alternate Proc Received Date: Not reported
SR Alternate Procedure Status: Not reported
SR Alternate Procedure Status Date: Not reported
SR Alternate Procedure Comments: SRR REVIEWED BY FDEP BPSS TEAM 5; SAR REQUIRED
SA Task ID: 80490
SA Cleanup Responsible: RP - RESPONSIBLE PARTY
SA Funding Eligibility Type: -
SA Actual Cost: Not reported
SA Completion Date: Not reported
SA Payment Date: Not reported
RAP Task ID: 83062
RAP Cleanup Responsible ID: -
RAP Funding Eligibility Type: -
RAP Actual Cost: Not reported
RAP Completion Date: 08-13-2008
RAP Payment Date: Not reported
RAP Last Order Approved: Not reported
RA Task ID: 83987
RA Cleanup Responsible: RP - RESPONSIBLE PARTY
RA Funding Eligibility Type: -
RA Years to Complete: 0
RA Actual Cost: Not reported

Click here for Florida Oculus:

TANKS:

Name: B LINE CARRIERS INC 2006-4I-7150
Address: I-75 MM 250
City,State,Zip: GIBSONTOWN, FL 33578
Facility ID: 9808779
Facility Phone: Not reported
Facility Status: CLOSED
Facility Type: Q
Type Description: Emergency Response Spill Site
Dep Co: P
Lat/Lon Deg Min Sec: Not reported

18
NW
< 1/8
0.029 mi.
151 ft.

DON THARP ENTERPRISES, INC.
I-75 SOUTHBOUND AT MILE MARKER 232
ELLENTON, FL 34222

RESP PARTY S117359750
N/A

Actual: 29 ft.
Focus Map: 14
RESP PARTY:
District: Southwest District
Site Id: 288011
Project Id: 312219

Map ID
Direction
Distance
Elevation

MAP FINDINGS

Site

Database(s)

EDR ID Number
EPA ID Number

DON THARP ENTERPRISES, INC. (Continued)

S117359750

Site Status: CLOSED
Project Manager: TYNER_N
OGC Case Number: Not reported
Initial Date Received: 04/23/2008
Contaminants: Not reported
Offsite Cont Impact: Not reported
Priority Score: Not reported
Datum: NAD83
Method ID: UNVR
Feature: Not reported
Object Of Interest: CAP_RAP SITE
Proximity To Object: APPRX
Collect Username: BELL_SC
Collect Affiliation: Not reported
Collect Program Id: Not reported
Collect Date: Not reported
Map Series Used: Not reported
Map Source Scale: Not reported
Interpolation Scale: Not reported
Coordinate Accuracy Id: Not reported
Verify Method Id: Not reported
Verifier Username: Not reported
Verifier Affiliation: Not reported
Verifying Program Id: Not reported
Verification Date: Not reported
Decode for District: Southwest District
Decode for Datum: North American Datum of 1983
Decode for Method: Unverified
Decode for Off Site COC: Not reported
Decode for V_Method: Not reported
Latitude/Longitude (deg/min/sec): 27 37 58.460000 / 82 28 10.4

19
ESE
< 1/8
0.031 mi.
165 ft.

**9420 PROGRESS BOULEVARD
RIVERVIEW, FL**

**SPILLS S105192368
N/A**

**Actual:
19 ft.**

SPILLS:

**Focus Map:
1**

OHMIT Incident Number: 12095
Incident Legacy: 01-4I-0367
On-Scene Response: Yes
Criminal Indicator: No
Hurricane Indicator: No
Incident Date: 04/27/2001
Incident Status: Closed
Incident Report Date: Not reported

MAP FINDINGS

Map ID
Direction
Distance
Elevation

Site

Database(s)

EDR ID Number
EPA ID Number

A20
ESE
< 1/8
0.033 mi.
176 ft.

ON BIG BEND RD AT I 75 AND SIMMONS LOOP
RUSKIN, FL
Site 8 of 8 in cluster A

ERNS 8719239
N/A

Actual:
30 ft.

[Click this hyperlink](#) while viewing on your computer to access additional ERNS detail in the EDR Site Report.

Focus Map:
5

21
West
< 1/8
0.039 mi.
207 ft.

HILLSBOROUGH CNTY WRS-SUN CITY WTR PLT
1601 EL RANCHO
SUN CITY, FL 33586

LUST U001354133
UST N/A

Actual:
43 ft.

Focus Map:
9

LUST:
Region: STATE
Facility Id: 8624877
Facility Status: CLOSED
Facility Type: I - County Government
Facility Phone: (813)678-4235
Facility Cleanup Rank: Not reported
District: Southwest District
Lat/Long (dms): 27 43 19.28 / 82 20 26.44
Section: 6
Township: 32
Range: 20
Feature: Not reported
Method: UNVR
Datum: 0
Score: Not reported
Score Effective Date: Not reported
Score When Ranked: Not reported
Operator: LEHIGH, MARK
Name Update: 2011-06-20 00:00:00
Address Update: Not reported

Petroleum Cleanup PCT Facility Score:

Facility Cleanup Status: NREQ - NOT REQUIRED
Contact: MR. JOHN LYONS | GERARD WATSON
Contact Company: HILLSBOROUGH CNTY WRS
Contact Address: 925 E TWIGGS ST
Contact City/State/Zip: TAMPA, FL 33602
Phone: (813)272-5977
Bad Address Ind: N
State: FL
Zip: 33586
Score: Not reported
Score Effective Date: Not reported
Related Party ID: 10079
Primary RP Role: ACCOUNT OWNER
RP Begin Date: 1994-05-20
RP Zip: Not reported
RP Extension: Not reported

Map ID
Direction
Distance
Elevation

MAP FINDINGS

Site

Database(s)

EDR ID Number
EPA ID Number

HILLSBOROUGH CNTY WRS-SUN CITY WTR PLT (Continued)

U001354133

Discharge Cleanup Summary:

Discharge Date: 12/29/1988
PCT Discharge Combined: Not reported
Cleanup Required: N - NO CLEANUP REQUIRED
Discharge Cleanup Status: NREQ - CLEANUP NOT REQUIRED
Disch Cleanup Status Date: 5/29/2001
Cleanup Work Status: COMPLETED
Information Source: E - EDI
Other Source Description: Not reported
Eligibility Indicator: I - INELIGIBLE
Site Manager: MCKELVEY_M
Site Mgr End Date: 3/11/1999
Tank Office: PCLP29 - HILLSBOROUGH ENVIRONMENTAL PROTECTION COMMISSION

Task Information:

District: SWD
Facility ID: 8624877
Facility Status: CLOSED
Facility Type: I - County Government -
County: HILLSBOROUGH
County ID: 29
Cleanup Eligibility Status: I
Source Effective Date: Not reported
Discharge Date: 12-29-1988
Cleanup Required: N - NO CLEANUP REQUIRED
Discharge Cleanup Status: NREQ - CLEANUP NOT REQUIRED
Disch Cleanup Status Date: 05-29-2001
SRC Action Type: -
SRC Submit Date: Not reported
SRC Review Date: Not reported
SRC Completion Status: -
SRC Issue Date: Not reported
SRC Comment: Not reported
Cleanup Work Status: COMPLETED
Site Mgr: MCKELVEY_M
Site Mgr End Date: 03-11-1999
Tank Office: PCLP29 - Hillsborough County
SR Task ID: 49668
SR Cleanup Responsible: ST - STATE
SR Funding Eligibility Type: -
SR Actual Cost: Not reported
SR Completion Date: Not reported
SR Payment Date: Not reported
SR Oral Date: Not reported
SR Written Date: Not reported
SR Soil Removal: Not reported
SR Free Product Removal: Not reported
SR Soil Tonnage Removed: Not reported
SR Soil Treatment: Not reported
SR Other Treatment: Not reported
SR Alternate Proc Received Date: Not reported
SR Alternate Procedure Status: Not reported
SR Alternate Procedure Status Date: Not reported
SR Alternate Procedure Comments: Not reported
SA Task ID: 49669
SA Cleanup Responsible: ST - STATE
SA Funding Eligibility Type: -

Map ID
Direction
Distance
Elevation

MAP FINDINGS

Site

Database(s)

EDR ID Number
EPA ID Number

HILLSBOROUGH CNTY WRS-SUN CITY WTR PLT (Continued)

U001354133

SA Actual Cost: Not reported
SA Completion Date: Not reported
SA Payment Date: Not reported
RAP Task ID: 49670
RAP Cleanup Responsible ID: ST - STATE
RAP Funding Eligibility Type: -
RAP Actual Cost: Not reported
RAP Completion Date: Not reported
RAP Payment Date: Not reported
RAP Last Order Approved: Not reported
RA Task ID: 49671
RA Cleanup Responsible: ST - STATE
RA Funding Eligibility Type: -
RA Years to Complete: Not reported
RA Actual Cost: Not reported

[Click here for Florida Oculus:](#)

UST:

Facility Id: 8624877
Facility Status: CLOSED
Type Description: County Government
Facility Phone: 8136784235
Region: STATE
Positioning Method: UNVR
Lat/Long (dms): 27 43 5 / 82 20 15

Owner:

Owner Id: 10079
Owner Name: HILLSBOROUGH CNTY WRS
Owner Address: 925 E TWIGGS ST
Owner Address 2: ATTN: DIRECTOR
Owner City,St,Zip: TAMPA, FL 33602
Owner Contact: MR. JOHN LYONS | GERARD WATSON
Owner Phone: 8132725977

Tank Info:

Name: HILLSBOROUGH CNTY WRS-SUN CITY WTR PLT
Address: 1601 EL RANCHO
Tank Id: 1
Status: Removed
Status Date: 11/1/1997
Install Date: 7/1/1982
Substance: Diesel-emergen generator
Content Description: Emerg Generator Diesel
Gallons: 2000
Vessel Indicator: TANK
Tank Location: UNDERGROUND
DEP Contractor: P

Name: HILLSBOROUGH CNTY WRS-SUN CITY WTR PLT
Address: 1601 EL RANCHO
Tank Id: 2
Status: Removed
Status Date: 6/30/1987
Install Date: 7/1/1965
Substance: Unleaded gas

Map ID
Direction
Distance
Elevation

MAP FINDINGS

Site

Database(s)

EDR ID Number
EPA ID Number

HILLSBOROUGH CNTY WRS-SUN CITY WTR PLT (Continued)

U001354133

Content Description: Unleaded Gas
Gallons: 500
Vessel Indicator: TANK
Tank Location: UNDERGROUND
DEP Contractor: P

[Click here for Florida Oculus:](#)

22
WNW
< 1/8
0.045 mi.
238 ft.

S HILLSBOROUGH AQUIFER RECHARGE (SHARE) SRWD-4

UIC S121423575
N/A

HILLSBOROUGH (County), FL

Actual:
43 ft.
Focus Map:
6

UIC:
Name: S HILLSBOROUGH AQUIFER RECHARGE (SHARE) SRWD-4
Address: Not reported
City,State,Zip: FL
Facility ID: 105058
Well Name: SRDW-4
Facility Type: 5
Responsible Authority: Not reported
Responsible Authority Address: Not reported
Facility Status: PROPOSED
Well Type: 5R
Injection Well Latitude: 27:45:47.23
Well EPA Number: FLSSWD2919142
Injection Well Longitude: 82:22:9.97
Well Status: PROPOSED
Injection Interval Begin: 700
Injection Interval End: 1100
Depth: 700
Complete Date: Not reported
Date Injection Well Plugged: Not reported
MIT Date: Not reported
Start Date: Not reported
District: SWD

UIC:
Facility County: HILLSBOROUGH
WACS Test Site ID: 14126
Test Site Name: SOUTH HILLSBOROUGH AQUIFER RECHARGE (SHARE) SRWD-4
Facility Name: S HILLSBOROUGH AQUIFER RECHARGE (SHARE) SRWD-4
Facility Status: P
Facility Type: 5
District: SWD
WACS Id: 105058
GMS Id: Not reported
GMS Testsite Id: Not reported
Test Site Type: IE
Test Site Status: P
Zone Interval: Not reported
Latitude: ::
Longitude: ::

Map ID
Direction
Distance
Elevation

MAP FINDINGS

Site

Database(s)

EDR ID Number
EPA ID Number

B23
SSE
< 1/8
0.045 mi.
240 ft.

BELMONT GLEN SUBDIVISION
2005 21ST AVE SE
RUSKIN, FL

NPDES **S112819119**
N/A

Site 1 of 2 in cluster B

Actual:
26 ft.
Focus Map:
11

WASTEWATER:

Facility ID: FLR20CU31
Facility Type: Construction Generic Dewatering
Status: Active - Existing, permitted facility/site for which effluent, reclaimed water or wastewater residual discharge into the environment and/or monitoring is taking place.

District Office: TLST
NPDES Permitted Site: Not reported
Environmental Interest: Not reported
Owner Type: Unknown
Permit Capacity: Not reported
Party Name: Eric Swanson, VP
Company Name: AMH Development, LLC
RP Address: 10117 Princess Palm Ave, Ste 106
RP Address 2: Not reported
RP City,Stat,Zip: Tampa FL 33610-8300
Telephone: 9546469773
Email: eswanson@ah4r.com
Issue Date: 04/06/2019
Effective Date: 04/06/2019
Expiration Date: 04/05/2024
DOC Description: Generic Permit
Latitude Degrees: 27
Latitude Minutes: 41
Latitude Seconds: 45.00
Longitude Degrees: 82
Longitude Minutes: 25
Longitude Seconds: 44.00
Treatment: Not reported
Decode For Fstatus: Active

Facility ID: FLR10MJ76
Facility Type: Construction Stormwater GP
Status: Active - Existing, permitted facility/site for which effluent, reclaimed water or wastewater residual discharge into the environment and/or monitoring is taking place.

District Office: TLST
NPDES Permitted Site: Not reported
Environmental Interest: Not reported
Owner Type: Unknown
Permit Capacity: Not reported
Party Name: Michael Lawson, PMTE
Company Name: Dune FL Land I Sub LLC & Dune FB Debt LLC
RP Address: 2502 N Rocky Point Dr
RP Address 2: Not reported
RP City,Stat,Zip: Tampa FL 33607-6323
Telephone: 8132888078
Email: mlawson@mdgflorida.com
Issue Date: 01/21/2013
Effective Date: 01/21/2013
Expiration Date: 01/20/2018
DOC Description: Generic Permit
Latitude Degrees: 27

Map ID
Direction
Distance
Elevation

MAP FINDINGS

Site

Database(s)

EDR ID Number
EPA ID Number

BELMONT GLEN SUBDIVISON (Continued)

S112819119

Latitude Minutes: 41
Latitude Seconds: 45
Longitude Degrees: 82
Longitude Minutes: 25
Longitude Seconds: 44
Treatment: Not reported
Decode For Fstatus: Active

B24
SSE
< 1/8
0.045 mi.
240 ft.

BELMONT GLEN SUBDIVISON
2005 21ST AVE SE
RUSKIN, FL 33570

FINDS 1016378429
ECHO N/A

Site 2 of 2 in cluster B

Actual:
26 ft.

FINDS:

Focus Map:
11

Registry ID: 110055093679

Environmental Interest/Information System

US National Pollutant Discharge Elimination System (NPDES) module of the Compliance Information System (ICIS) tracks surface water permits issued under the Clean Water Act. Under NPDES, all facilities that discharge pollutants from any point source into waters of the United States are required to obtain a permit. The permit will likely contain limits on what can be discharged, impose monitoring and reporting requirements, and include other provisions to ensure that the discharge does not adversely affect water quality.

[Click this hyperlink](#) while viewing on your computer to access additional FINDS: detail in the EDR Site Report.

ECHO:

Envid: 1016378429
Registry ID: 110055093679
DFR URL: <http://echo.epa.gov/detailed-facility-report?fid=110055093679>

25
SE
< 1/8
0.054 mi.
284 ft.

PACIFIC TOMATO GROWERS - FARM 6
BUCKEYE ROAD
PARRISH, FL 34219

TIER 2 S107721784
N/A

Actual:
21 ft.

TIER 2:

Focus Map:
14

Name: PACIFIC TOMATO GROWERS - FARM 6
Address: BUCKEYE ROAD
City,State,Zip: PARRISH, FL 34219
Year: Not reported
Facility Id: Not reported
Active Date: 01/01/1988
Inactive Date: 12/31/2007
Sale Pending: False
Original Date: Not reported
PLOT Source: GPS
Latitude: 27.623580
Longitude: -82.475980

Map ID
Direction
Distance
Elevation

MAP FINDINGS

Site

Database(s)

EDR ID Number
EPA ID Number

PACIFIC TOMATO GROWERS - FARM 6 (Continued)

S107721784

LEPC District: 8
Counties: Pinellas, Pasco, Manatee, Hillsborough,
SERC: 7528
Program Level: 0
PRIME: 7528
SIC Code: 0161
SIC Code 2: Not reported
NAICS Code: 111219

Other Chemical Data:

Report Year: 1996
Tier 2 Report ID: 30330
Chemical ID: 5746
CAS Number: 74839
Chemical Name: BROMOMETHANE [METHYL BROMIDE]
Chemical Date: 1/2/1972
Average Amount: 3
Maximum Amount: 6000
Location ID: 204461
Chemical State: GAS
Mixture: False
Mixture Percent: 100.00
Containter: CONV
Pressure: CONV
Temperature: CONV
Average Amount: 3
Maximum Amount: 6000
Days on Site: 365
Site Plan: False
Site Plan Document: Not reported
Private Location: False
Location: Not reported

Report Year: 1998
Tier 2 Report ID: 47575
Chemical ID: 5745
CAS Number: 74839
Chemical Name: BROMOMETHANE [METHYL BROMIDE]
Chemical Date: 1/2/1972
Average Amount: 3
Maximum Amount: 6000
Location ID: 236607
Chemical State: GAS
Mixture: False
Mixture Percent: 100.00
Containter: CONV
Pressure: CONV
Temperature: CONV
Average Amount: 3
Maximum Amount: 6000
Days on Site: 6
Site Plan: False
Site Plan Document: Not reported
Private Location: False
Location: Not reported

Map ID
Direction
Distance
Elevation

MAP FINDINGS

Site

Database(s)

EDR ID Number
EPA ID Number

PACIFIC TOMATO GROWERS - FARM 6 (Continued)

S107721784

Report Year: 1999
Tier 2 Report ID: 56442
Chemical ID: 5744
CAS Number: 74839
Chemical Name: BROMOMETHANE [METHYL BROMIDE]
Chemical Date: 1/2/1972
Average Amount: 3
Maximum Amount: 6600
Location ID: 253855
Chemical State: GAS
Mixture: False
Mixture Percent: 100.00
Container: CONV
Pressure: CONV
Temperature: CONV
Average Amount: 3
Maximum Amount: 6600
Days on Site: 1
Site Plan: False
Site Plan Document: Not reported
Private Location: False
Location: Not reported

Report Year: 2000
Tier 2 Report ID: 65526
Chemical ID: 5743
CAS Number: 74839
Chemical Name: BROMOMETHANE [METHYL BROMIDE]
Chemical Date: 1/2/1972
Average Amount: 3
Maximum Amount: 6600
Location ID: 272111
Chemical State: GAS
Mixture: False
Mixture Percent: 100.00
Container: CONV
Pressure: CONV
Temperature: CONV
Average Amount: 3
Maximum Amount: 6600
Days on Site: 365
Site Plan: False
Site Plan Document: Not reported
Private Location: False
Location: Not reported

Report Year: 2006
Tier 2 Report ID: 99442
Chemical ID: 270741
CAS Number: 74839
Chemical Name: Methyl bromide
Chemical Date: 7/24/2007
Average Amount: 2
Maximum Amount: 1282
Location ID: 455782

Map ID
Direction
Distance
Elevation

MAP FINDINGS

Site

Database(s)

EDR ID Number
EPA ID Number

PACIFIC TOMATO GROWERS - FARM 6 (Continued)

S107721784

Chemical State: Gas
Mixture: False
Mixture Percent: 100.00
Container: L - CYLINDER
Pressure: 2 - GREATER THAN AMBIENT PRESSURE
Temperature: 4 - AMBIENT TEMPERATURE
Average Amount: 2
Maximum Amount: 1282
Days on Site: 15
Site Plan: False
Site Plan Document: Not reported
Private Location: False
Location: FARM #6

Report Year: 2004
Tier 2 Report ID: 90308
Chemical ID: 233367
CAS Number: 74839
Chemical Name: Methyl bromide
Chemical Date: 4/10/2006
Average Amount: 3
Maximum Amount: 5599
Location ID: 407118
Chemical State: Gas
Mixture: True
Mixture Percent: .00
Container: L - CYLINDER
Pressure: 2 - GREATER THAN AMBIENT PRESSURE
Temperature: 4 - AMBIENT TEMPERATURE
Average Amount: 3
Maximum Amount: 5599
Days on Site: 365
Site Plan: False
Site Plan Document: Not reported
Private Location: False
Location: Not reported

Report Year: 2005
Tier 2 Report ID: 91983
Chemical ID: 226414
CAS Number: 74839
Chemical Name: Methyl bromide
Chemical Date: 2/14/2006
Average Amount: 3
Maximum Amount: 1282
Location ID: 397700
Chemical State: Gas
Mixture: True
Mixture Percent: .00
Container: N - PLASTIC BOTTLES OR JUGS
Pressure: 2 - GREATER THAN AMBIENT PRESSURE
Temperature: 4 - AMBIENT TEMPERATURE
Average Amount: 3
Maximum Amount: 1282
Days on Site: 15

Map ID
Direction
Distance
Elevation

MAP FINDINGS

Site

Database(s)

EDR ID Number
EPA ID Number

PACIFIC TOMATO GROWERS - FARM 6 (Continued)

S107721784

Site Plan: False
Site Plan Document: Not reported
Private Location: False
Location: Not reported

Report Year: 2003
Tier 2 Report ID: 86389
Chemical ID: 191537
CAS Number: 74839
Chemical Name: BROMOMETHANE [METHYL BROMIDE]
Chemical Date: 5/12/2004
Average Amount: 3
Maximum Amount: 3000
Location ID: 352582
Chemical State: Gas
Mixture: True
Mixture Percent: .00
Container: N - PLASTIC BOTTLES OR JUGS
Pressure: 2 - GREATER THAN AMBIENT PRESSURE
Temperature: 4 - AMBIENT TEMPERATURE
Average Amount: 0
Maximum Amount: 3000
Days on Site: 365
Site Plan: False
Site Plan Document: Not reported
Private Location: False
Location: 1500-LB PIGS IN OPEN FIELD

Location ID: 352583
Chemical State: Gas
Mixture: True
Mixture Percent: .00
Container: N - PLASTIC BOTTLES OR JUGS
Pressure: 2 - GREATER THAN AMBIENT PRESSURE
Temperature: 4 - AMBIENT TEMPERATURE
Average Amount: 3
Maximum Amount: 3000
Days on Site: 365
Site Plan: False
Site Plan Document: Not reported
Private Location: False
Location: Not reported

Report Year: 2002
Tier 2 Report ID: 80444
Chemical ID: 157254
CAS Number: 74839
Chemical Name: Methyl bromide
Chemical Date: 1/2/1972
Average Amount: 3
Maximum Amount: 7000
Location ID: 309847
Chemical State: Gas
Mixture: False
Mixture Percent: 100.00

Map ID
Direction
Distance
Elevation

MAP FINDINGS

Site

Database(s)

EDR ID Number
EPA ID Number

PACIFIC TOMATO GROWERS - FARM 6 (Continued)

S107721784

Containter: L - CYLINDER
Pressure: 2 - GREATER THAN AMBIENT PRESSURE
Temperature: 4 - AMBIENT TEMPERATURE
Average Amount: 3
Maximum Amount: 7000
Days on Site: 365
Site Plan: False
Site Plan Document: Not reported
Private Location: False
Location: BUCKEYE ROAD; PARRISH, FL

Report Year: 2001
Tier 2 Report ID: 74501
Chemical ID: 12460
CAS Number: 74839
Chemical Name: BROMOMETHANE [METHYL BROMIDE]
Chemical Date: 1/2/1972
Average Amount: 3
Maximum Amount: 11285
Location ID: 290879
Chemical State: GAS
Mixture: False
Mixture Percent: 100.00
Containter: CONV
Pressure: CONV
Temperature: CONV
Average Amount: 3
Maximum Amount: 11285
Days on Site: 7
Site Plan: False
Site Plan Document: Not reported
Private Location: False
Location: Not reported

Company Info:
Company Name: PACIFIC TOMATO GROWERS
Company Address: 503 10TH STREET WEST
Company City,St,Zip: PALMETTO, FL 34221
Company Phone: 239-657-3694
Company Fax: Not reported
Company Email: Not reported
FEI Number: 592155225
Company Contact Name: MICHAEL BENISHEK
Company Contact Phone: 941-722-3291
Reduced Fees: False
Exempt Fees: False
Electronic Filing: False
Employee: Not reported
Comments: Not reported

County: MANATEE
SEC302: True
Active Date: 1/1/1988

Map ID
Direction
Distance
Elevation

MAP FINDINGS

Site

Database(s)

EDR ID Number
EPA ID Number

PACIFIC TOMATO GROWERS - FARM 6 (Continued)

S107721784

Inactive Date: Not reported
Old HMIS Date: 11/26/1990
Visit for 2001: True
Visit for 2002: False
Visit for 2003: True
Visit for 2004: False
Visit for 2005: True
Site Visit Date: 1/1/2006

C26
East
< 1/8
0.055 mi.
291 ft.

THE PRESERVE AT BULLFROG CREEK
12710 BULLFROG CREEK RD
GIBSONTON, FL 33534
Site 1 of 3 in cluster C

FINDS 1022290374
ECHO N/A

Actual:
28 ft.

FINDS:

Focus Map:
3

Registry ID: 110070002019

Environmental Interest/Information System

US National Pollutant Discharge Elimination System (NPDES) module of the Compliance Information System (ICIS) tracks surface water permits issued under the Clean Water Act. Under NPDES, all facilities that discharge pollutants from any point source into waters of the United States are required to obtain a permit. The permit will likely contain limits on what can be discharged, impose monitoring and reporting requirements, and include other provisions to ensure that the discharge does not adversely affect water quality.

[Click this hyperlink](#) while viewing on your computer to access additional FINDS: detail in the EDR Site Report.

ECHO:

Envid: 1022290374
Registry ID: 110070002019
DFR URL: <http://echo.epa.gov/detailed-facility-report?fid=110070002019>

C27
East
< 1/8
0.055 mi.
291 ft.

THE PRESERVE AT BULLFROG CREEK
12710 BULLFROG CREEK RD
GIBSONTON, FL
Site 2 of 3 in cluster C

NPDES S116552062
N/A

Actual:
28 ft.

WASTEWATER:

Focus Map:
3

Facility ID: FLR10NS68
Facility Type: Construction Stormwater GP
Status: Active - Existing, permitted facility/site for which effluent, reclaimed water or wastewater residual discharge into the environment and/or monitoring is taking place.
District Office: TLST
NPDES Permitted Site: Not reported
Environmental Interest: Not reported
Owner Type: Unknown
Permit Capacity: Not reported

Map ID
Direction
Distance
Elevation

MAP FINDINGS

Site

Database(s)

EDR ID Number
EPA ID Number

THE PRESERVE AT BULLFROG CREEK (Continued)

S116552062

Party Name: Jason Starling, Vice President
Company Name: 301 Tampa, LLC
RP Address: 325 S Blvd
RP Address 2: Not reported
RP City,Stat,Zip: Tampa FL 33606
Telephone: 8136641100
Email: jstarling@suarezhousing.com
Issue Date: 02/16/2014
Effective Date: 02/16/2014
Expiration Date: 02/15/2019
DOC Description: Generic Permit
Latitude Degrees: 27
Latitude Minutes: 48
Latitude Seconds: 31.5
Longitude Degrees: 82
Longitude Minutes: 20
Longitude Seconds: 58.2
Treatment: Not reported
Decode For Fstatus: Active

Facility ID: FLR10QP57
Facility Type: Construction Stormwater GP
Status: Active - Existing, permitted facility/site for which effluent, reclaimed water or wastewater residual discharge into the environment and/or monitoring is taking place.

District Office: TLST
NPDES Permitted Site: Not reported
Environmental Interest: Not reported
Owner Type: Unknown
Permit Capacity: Not reported
Party Name: Mark Metheny, PMTE
Company Name: Lennar Homes LLC
RP Address: 4600 W Cypress St
RP Address 2: Not reported
RP City,Stat,Zip: Tampa FL 33607-4099
Telephone: Not reported
Email: mark.metheny@lennar.com
Issue Date: 11/18/2016
Effective Date: 11/18/2016
Expiration Date: 11/17/2021
DOC Description: Generic Permit
Latitude Degrees: 27
Latitude Minutes: 48
Latitude Seconds: 31.74
Longitude Degrees: 82
Longitude Minutes: 21
Longitude Seconds: 5.1
Treatment: Not reported
Decode For Fstatus: Active

Map ID
 Direction
 Distance
 Elevation

MAP FINDINGS

Site

Database(s)

EDR ID Number
 EPA ID Number

C28 **BULLFROG CREEK PRESERVE**
East **12710 BULLFROG CREEK RD**
< 1/8 **GIBSONTON, FL 33534**
0.055 mi.
291 ft. **Site 3 of 3 in cluster C**

FINDS **1016786586**
ECHO **N/A**

Actual: **FINDS:**
28 ft.

Focus Map: Registry ID: 110058283450
3

Environmental Interest/Information System
 US National Pollutant Discharge Elimination System (NPDES) module of the Compliance Information System (ICIS) tracks surface water permits issued under the Clean Water Act. Under NPDES, all facilities that discharge pollutants from any point source into waters of the United States are required to obtain a permit. The permit will likely contain limits on what can be discharged, impose monitoring and reporting requirements, and include other provisions to ensure that the discharge does not adversely affect water quality.

[Click this hyperlink](#) while viewing on your computer to access additional FINDS: detail in the EDR Site Report.

ECHO:
 Envid: 1016786586
 Registry ID: 110058283450
 DFR URL: <http://echo.epa.gov/detailed-facility-report?fid=110058283450>

29 **S HILLSBOROUGH AQUIFER RECHARGE (SHARE) SRWD-5**
West
< 1/8 **HILLSBOROUGH (County), FL**
0.059 mi.
310 ft.

UIC **S121423576**
N/A

Actual: **UIC:**
44 ft.
Focus Map: Name: S HILLSBOROUGH AQUIFER RECHARGE (SHARE) SRWD-5
9 Address: Not reported
 City,State,Zip: FL
 Facility ID: 105059
 Well Name: SRDW-5
 Facility Type: 5
 Responsible Authority: Not reported
 Responsible Authority Address: Not reported
 Facility Status: PROPOSED
 Well Type: 5R
 Injection Well Latitude: 27:43:34.54
 Well EPA Number: FLSSWD2919143
 Injection Well Longitude: 82:23:2.27
 Well Status: PROPOSED
 Injection Interval Begin: 700
 Injection Interval End: 1100
 Depth: 700
 Complete Date: Not reported
 Date Injection Well Plugged: Not reported
 MIT Date: Not reported
 Start Date: Not reported
 District: SWD

Map ID
Direction
Distance
Elevation

MAP FINDINGS

Site

Database(s)

EDR ID Number
EPA ID Number

S HILLSBOROUGH AQUIFER RECHARGE (SHARE) SRWD-5 (Continued)

S121423576

UIC:

Facility County: HILLSBOROUGH
WACS Test Site ID: 14127
Test Site Name: SOUTH HILLSBOROUGH AQUIFER RECHARGE (SHARE) SRWD-5
Facility Name: S HILLSBOROUGH AQUIFER RECHARGE (SHARE) SRWD-5
Facility Status: P
Facility Type: 5
District: SWD
WACS Id: 105059
GMS Id: Not reported
GMS Testsite Id: Not reported
Test Site Type: IE
Test Site Status: P
Zone Interval: Not reported
Latitude: ::
Longitude: ::

30
WNW
< 1/8
0.060 mi.
318 ft.

MACASPALT DIESEL SPILL
I-75 & BIG BEND RD
GIBSONTON, FL 33534

LUST
TANKS
CLEANUP SITES
DWM CONTAM

U004146146
N/A

Actual:
39 ft.
Focus Map:
5

LUST:

Region: STATE
Facility Id: 9101820
Facility Status: CLOSED
Facility Type: X - Contamination Site
Facility Phone: Not reported
Facility Cleanup Rank: 14364
District: Southwest District
Lat/Long (dms): 27 46 54.6594 / 82 21 37.2924
Section: Not reported
Township: Not reported
Range: Not reported
Feature: Not reported
Method: UNVR
Datum: 0
Score: 5
Score Effective Date: 2002-10-04 00:00:00
Score When Ranked: 5
Operator: MCASPALT
Name Update: Not reported
Address Update: 2007-11-19 00:00:00

Discharge Cleanup Summary:

Discharge Date: 10/23/1986
PCT Discharge Combined: Not reported
Cleanup Required: Z - OTHER
Discharge Cleanup Status: INEL - INELIGIBLE FOR CLEANUP ASSISTANCE
Disch Cleanup Status Date: 12/16/2011
Cleanup Work Status: INACTIVE
Information Source: Z - OTHER
Other Source Description: LETTER
Eligibility Indicator: I - INELIGIBLE
Site Manager: MCKELVEY_M
Site Mgr End Date: 3/11/1999

Map ID
Direction
Distance
Elevation

MAP FINDINGS

Site

Database(s)

EDR ID Number
EPA ID Number

MACASPHALT DIESEL SPILL (Continued)

U004146146

Tank Office: PCLP29 - HILLSBOROUGH ENVIRONMENTAL PROTECTION COMMISSION

Contaminated Media:

Discharge Date: 10/23/1986
Pct Discharge Combined With: Not reported
Cleanup Required: Z - OTHER
Discharge Cleanup Status: INEL - INELIGIBLE FOR CLEANUP ASSISTANCE
Disch Cleanup Status Date: 12/16/2011
Cleanup Work Status: INACTIVE
Information Source: Z - OTHER
Other Source Description: LETTER
Elig Indicator: I - INELIGIBLE
Site Manager: MCKELVEY_M
Site Mgr End Date: 3/11/1999
Tank Office: PCLP29 - HILLSBOROUGH ENVIRONM
Contaminated Drinking Wells: 0
Contaminated Monitoring Well: Yes
Contaminated Soil: Yes
Contaminated Surface Water: Yes
Contaminated Ground Water: Yes
Pollutant: D - Vehicular Diesel
Pollutant Other Description: Not reported
Gallons Discharged: 3000

Task Information:

District: SWD
Facility ID: 9101820
Facility Status: CLOSED
Facility Type: X - Contamination Site -
County: HILLSBOROUGH
County ID: 29
Cleanup Eligibility Status: I
Source Effective Date: Not reported
Discharge Date: 10-23-1986
Cleanup Required: Z - OTHER
Discharge Cleanup Status: INEL - INELIGIBLE FOR CLEANUP ASSISTANCE
Disch Cleanup Status Date: 12-16-2011
SRC Action Type: -
SRC Submit Date: Not reported
SRC Review Date: Not reported
SRC Completion Status: -
SRC Issue Date: Not reported
SRC Comment: Not reported
Cleanup Work Status: INACTIVE
Site Mgr: MCKELVEY_M
Site Mgr End Date: 03-11-1999
Tank Office: PCLP29 - Hillsborough County
SR Task ID: Not reported
SR Cleanup Responsible: -
SR Funding Eligibility Type: -
SR Actual Cost: Not reported
SR Completion Date: Not reported
SR Payment Date: Not reported
SR Oral Date: Not reported
SR Written Date: Not reported
SR Soil Removal: Not reported
SR Free Product Removal: Not reported
SR Soil Tonnage Removed: Not reported

Map ID
Direction
Distance
Elevation

MAP FINDINGS

Site

Database(s)

EDR ID Number
EPA ID Number

MACASPHALT DIESEL SPILL (Continued)

U004146146

SR Soil Treatment: Not reported
SR Other Treatment: Not reported
SR Alternate Proc Received Date: Not reported
SR Alternate Procedure Status: Not reported
SR Alternate Procedure Status Date: Not reported
SR Alternate Procedure Comments: Not reported
SA Task ID: Not reported
SA Cleanup Responsible: -
SA Funding Eligibility Type: -
SA Actual Cost: Not reported
SA Completion Date: Not reported
SA Payment Date: Not reported
RAP Task ID: Not reported
RAP Cleanup Responsible ID: -
RAP Funding Eligibility Type: -
RAP Actual Cost: Not reported
RAP Completion Date: Not reported
RAP Payment Date: Not reported
RAP Last Order Approved: Not reported
RA Task ID: Not reported
RA Cleanup Responsible: -
RA Funding Eligibility Type: -
RA Years to Complete: Not reported
RA Actual Cost: Not reported

[Click here for Florida Oculus:](#)

TANKS:

Name: MACASPHALT DIESEL SPILL
Address: I-75 & BIG BEND RD
City,State,Zip: GIBSONTON, FL 33534
Facility ID: 9101820
Facility Phone: Not reported
Facility Status: CLOSED
Facility Type: X
Type Description: Contamination Site
Dep Co: P
Lat/Lon Deg Min Sec: 27 47 8 / 82 21 35

CLEANUP SITES:

DEP Cleanup Site Key: 58717895
Source Database Name: Storage Tank Contamination Monitoring
Source Database Id: 9101820
CPAC Program Area Id: TK
CLLC Cleanup Category Key: PETRO
RSC2 Remediation Status Key: PENDING
Data Load Date: 05/28/2019
OC3 Office Id: SWD
Physical Address Line 2: Not reported
OIC Object Of Interest Id: FACIL
PC2 Proximity Id: EXACT
Calc Coordinates Accuracy Level Id: 4
CMC2 Coordinate Method Id: Digital Aerial Photography With Ground Control
DC4 Datum Id: High Accuracy Reference Network
VSC1 Verification Status: REVIEWED
Collect Username: CARPENTER_K

Map ID
Direction
Distance
Elevation

MAP FINDINGS

Site

Database(s)

EDR ID Number
EPA ID Number

MACASPHALT DIESEL SPILL (Continued)

U004146146

Collect Date: 11/30/2009
Collect Affiliation: YORK STB
Map Source: 2004 DOQQs
Map Source Scale: 10
Interpolation Scale: Not reported
Verifier Username: CARPENTER_K
Verifier Affiliation: YORK STB
Verification Date: 11/30/2009
Verified Coordinate Method Id: Digital Aerial Photography With Ground Control
Source Database Name Code: STCM
CMC2 Coordinate Method ID Code: DPHO
DC4 Datum ID Code: HARN
Verified Coordinate Method ID Code: DPHO
Comments: Not reported
Latitude/Longitude (deg/min/sec): 27 46 54.6594 / 82 21 37.2924

DWM CONTAM:

Program Site Id: 9101820
Lat DD: 27
Lat MM: 46
Lat SS: 54.6594
Long DD: 82
Long MM: 21
Long SS: 37.2924
Office/ District: SWD
Program Area: Storage Tanks
Offsite Contamination: Not reported
Project Manager: Not reported
Priority Score: 5
Datum: 0
Method: UNVR
Facility Status: CLOSED
Feature: Not reported
Section: Not reported
Township: Not reported
Range: Not reported
Staff Assigned: Not reported
Priority (Y/N): Not reported

31
NNW
< 1/8
0.069 mi.
363 ft.

**1606 27TH STREET EAST
RUSKIN, FL**

**SPILLS S118685366
N/A**

Actual:
40 ft.
Focus Map:
9

SPILLS:
OHMIT Incident Number: 55049
Incident Legacy: Not reported
On-Scene Response: Yes
Criminal Indicator: Yes
Hurricane Indicator: No
Incident Date: 04/08/2016
Incident Status: Closed
Incident Report Date: 04/08/2016
Pollutant: Food oil, n.o.s.
Pollutants Category: Non-petroleum oils
Substance Spilled: Food oil, n.o.s.

Map ID
Direction
Distance
Elevation

MAP FINDINGS

Site

Database(s)

EDR ID Number
EPA ID Number

(Continued)

S118685366

Amount Spilled (Gallons): 0.00
Pollutant - Unit Measure: gallon

Incident Party Name: E.Q. Florida
Description: Inland

Incident Party Name: E.Q. Florida
Description: Inland

Incident Party Name: E.Q. Florida
Description: Inland

Incident Party Name: Hillsborough County Sheriff's Office
Description: Inland

Incident Party Name: Hillsborough County Sheriff's Office
Description: Inland

Incident Party Name: Hillsborough County Sheriff's Office
Description: Inland

Incident Party Name: Office of Emergency Response
Description: Inland

Incident Party Name: Office of Emergency Response
Description: Inland

Incident Party Name: Office of Emergency Response
Description: Inland

Incident Party Name: Police/Sheriff
Description: Inland

Incident Party Name: Police/Sheriff
Description: Inland

Incident Party Name: Police/Sheriff
Description: Inland

Incident Party Name: RP UNKNOWN
Description: Inland

Incident Party Name: RP UNKNOWN
Description: Inland

Incident Party Name: RP UNKNOWN
Description: Inland

Map ID
Direction
Distance
Elevation

MAP FINDINGS

Site

Database(s) EDR ID Number
EPA ID Number

D32 PUMPING STATION
West 520 TECO RD.
< 1/8 RUSKIN, FL 33570
0.072 mi.
380 ft. Site 1 of 10 in cluster D

ASBESTOS S121154250
N/A

Actual: ASBESTOS:
44 ft. Facility ID: AS05710287
Focus Map: Notification ID: 83759
9 Notification Type: ORIGINAL
Project Type: DEMOLITION
Notification Status: REVIEWED
Site Name: 3 STRUCTURES
Ordered Demolition?: N
Annual Notification: Not reported
Owner Name: HILLSBOROUGH COUNTY BOCC
Contractor Name: JOHNSON EXCAVATION & SERVICES
Start Date: 07/07/2015
Finish Date: 08/30/2015
Cementitious RACM: Not reported
Cementitious SF: Not reported
Floor RACM: Not reported
Floor SF: Not reported
Pipe RACM: Not reported
Pipe SF: Not reported
CF RACM: Not reported
Roof RACM: Not reported
Roof SF: Not reported
Surface Mat RACM: Not reported
Surface Mat SF: Not reported
Waste Disposal Site: ADVANCED DISPOSAL
Waste Disposal Address: 4000 KNIGHTS TRAIL
Waste Disposal City: SARASOTA
Waste Disposal State: FL
Waste Disposal Zip: 34275
Transporter Name: Not reported
Contractor is Transporter: Y
Waste Disp ID: 847
Waste Disp Source: A
Transporter Address: Not reported
Transporter City: Not reported
Transporter State: FL
Transporter Zip: Not reported
Date Receive: Not reported

D33 SOUTH COUNTY REGIONAL WASTEWATER TREATMENT PLANT
West 520 TECO ROAD
< 1/8 TAMPA, FL 33570
0.072 mi.
380 ft. Site 2 of 10 in cluster D

RMP 1011837570
N/A

Actual: RMP:
44 ft. Facility ID: 1000013343
Focus Map: LEPC city: District 8 LEPC
9 Facility decimal latitude: 27.721389
Facility decimal longitude: -082.383611
Is facility in county box: T
LatLong method: I2
LatLong description: PC
Home page web address: www.HillsboroughCounty.org

Map ID
Direction
Distance
Elevation

MAP FINDINGS

Site

Database(s)

EDR ID Number
EPA ID Number

SOUTH COUNTY REGIONAL WASTEWATER TREATMENT PLANT (Continued)

1011837570

Facility telephone: 8132725977
Facility email: Not reported
Facility DUNS #: 171841059
Parent's name: Hillsborough County Water Department
Partner's name: Hillsborough County Board of County Commissioners
Parent's DUNS #: 788342285
Partner's DUNS #: 0
Operator's name: Hillsborough County Water Dept.
Operator's telephone: 8132725977
Operator's address: 520 Teco Road
Operators City,St,Zip: Ruskin, FL 33570
RMP implementation contact: John Appenzeller
RMP contact title: Safety Manager
Emergency contact: Michael Angel
Emergency contact title: Manager
Emergency contact telephone: 8136717693
24 hour emergency telephone: 8137445600
Emergency contact ext/pin #: Not reported
Number of full time employees: 17
EPA ID: Not reported
Facility ID provided by CEPP0: 100000029827
Is facility covered by OSHA PSM: T
Is facility covered by EPCRA 302: T
Is fac. covered by CAA Title V 112(2): F
Clean air op. permit/State ID: Not reported
Last safety insp. dat: 2010-01-20 00:00:00
Inspected by: State environmental agency
Is it OSHA approved with star/merit ranking: False
Will RMP involve predictive filing: False
Submission type: Resubmission
RMP description: Not reported
Facility has no accident hist. recs: False
Foreign owner's address: Not reported
Foreign owner's zip: Not reported
Foreign owner's country: Not reported
Claim # of employees as CBI: False
Date RMP accepted by EPA: 2010-03-30 00:00:00
Date of error Report: Not reported
Date RMP received: 2010-03-30 00:00:00
Does RMP contain graphics files: False
Does RMP contain attachments: False
Was certification letter received: True
RMP submission method: RMP*eSubmit
Does RMP contain CBI substantiation: False
Does RMP contain electronic waiver: False
Date RMP postmarked: 2010-03-30 00:00:00
Is RMP complete: True
Date of de-registration: 2010-12-14 00:00:00
Date de-registration is effective: 2010-10-10 00:00:00
Aniversary date: 2015-03-30 00:00:00
Does RMP contain CBI data: False
Does RMP contain unsanitized CBI version: False
RMP version #: 1.0
FRS latitude: 27.719670000000001
FRS longitude: -82.384280000000004
FRS Description: FACILITY CENTROID
FRS Method: INTERPOLATION-PHOTO

Map ID
Direction
Distance
Elevation

MAP FINDINGS

Site

Database(s)

EDR ID Number
EPA ID Number

SOUTH COUNTY REGIONAL WASTEWATER TREATMENT PLANT (Continued)

1011837570

RMP:

Process ID: 1000016613
NA & Industry Classification Sys.code(s): 22132
NAICS code description: Sewage Treatment Facilities
Optional facility description: Sewage Treatment
Program level: 3
Record contains CBI data: False

RMP:

Chemical name: Chlorine
Process chemical qty in 100s lbs: 12000
Process flammable chemical name: Not reported

RMP:

Percent weight of chemical: Not reported
Physical state: Not reported
Analytical basic: Not reported
Scenario: Not reported
Quantity released in pounds: Not reported
Release duration in minutes: Not reported
Release rate in pounds per second: Not reported
Wind speed in meters/second: Not reported
Stability class: Not reported
Topography: Not reported
Distance to endpoint in miles: Not reported
Residential population: Not reported
Public receptors: Not reported
Environmental receptors: Not reported
Passive mitigation: Not reported
Active mitigation: Not reported

RMP:

Percent weight of chemical: Not reported
Physical state: Not reported
Analytical basic: Not reported
Scenario: Not reported
Quantity released in pounds: Not reported
Release duration in minutes: Not reported
Release rate in pounds per second: Not reported
Wind speed in meters/second: Not reported
Stability class: Not reported
Topography: Not reported
Distance to endpoint in miles: Not reported
Residential population: Not reported
Public receptors: Not reported
Environmental receptors: Not reported
Passive mitigation: Not reported

RMP:

Endpoint used: Not reported
LFL value: Not reported
Analytical basic: Not reported
Scenario: Not reported
Quantity released in pounds: Not reported
Distance to endpoint in miles: Not reported
Residential population: Not reported
Public receptors: Not reported
Environmental receptors: Not reported
Passive mitigation: Not reported

Map ID
Direction
Distance
Elevation

MAP FINDINGS

Site

Database(s)

EDR ID Number
EPA ID Number

SOUTH COUNTY REGIONAL WASTEWATER TREATMENT PLANT (Continued)

1011837570

Active mitigation:	Not reported
RMP:	
Analytical basic:	Not reported
Quantity released in pounds:	Not reported
Distance to endpoint in miles:	Not reported
Residential population:	Not reported
Public receptors:	Not reported
Environmental receptors:	Not reported
Passive mitigation:	Not reported
Safety review date:	Not reported
Most recent PHA date:	Not reported
Process Hazard Analysis:	Not reported
Expected PHA changes completion date:	Not reported
Major Hazard:	Not reported
Process Control:	Not reported
Mitigation Systems:	Not reported
Monitoring/Detection:	Not reported
Changes since the last process hazard analysis:	Not reported
Most recent review of op. procedures:	Not reported
Most recent training progs review/update:	Not reported
Training:	Not reported
Competency testing:	Not reported
Most recent maintenance review date:	Not reported
Most recent equipment inspection date:	Not reported
Equipment tested:	Not reported
Most recent changes by mgmt:	Not reported
Date of most recent review/update:	Not reported
Date of pre-start review:	Not reported
Most recent compliance audit date:	Not reported
Expected date of audit completion:	Not reported
Most recent incident investigation:	Not reported
Expected date of investigation changes:	Not reported
Date of participation plan review:	Not reported
Date of hot work permit review:	Not reported
Date of contractor safety review:	Not reported
Date of contractor safety eval. review:	Not reported
Record has CBI data:	Not reported
Safety review date:	Not reported
Federal Regulation:	Not reported
Federal regulation comment:	Not reported
Major Hazard:	Not reported
Process Control:	Not reported
Mitigation Systems:	Not reported
Monitoring/Detection:	Not reported
Changes since the last process hazard analysis:	Not reported
Most recent hazard review/update:	Not reported
Most recent review of op. procedures:	Not reported
Most recent training progs review/update:	Not reported
Expected completion of review changes:	Not reported
Training:	Not reported
Competency testing:	Not reported
Most recent maintenance review date:	Not reported
Most recent equipment inspection date:	Not reported
Equipment tested:	Not reported
Most recent compliance audit date:	Not reported
Expected date of audit completion:	Not reported
Most recent incident investigation:	Not reported

Map ID
Direction
Distance
Elevation

MAP FINDINGS

Site

Database(s)

EDR ID Number
EPA ID Number

SOUTH COUNTY REGIONAL WASTEWATER TREATMENT PLANT (Continued)

1011837570

Expected date of investigation changes: Not reported
Record has CBI data: Not reported
Date of most recent changes: Not reported
Chemical name: Public OCA Chemical
Process chemical qty in 100s lbs: 0
Process flammable chemical name: Not reported

RMP:
Percent weight of chemical: Not reported
Physical state: c
Analytical basic: EPA's OCA Guidance Reference Tables or Equations
Scenario: Not reported
Quantity released in pounds: Not reported
Release duration in minutes: Not reported
Release rate in pounds per second: Not reported
Wind speed in meters/second: 3
Stability class: D
Topography: a
Distance to endpoint in miles: Not reported
Residential population: Not reported
Public receptors: Not reported
Environmental receptors: Not reported
Passive mitigation: Drains
Active mitigation: Emergency shutdown

RMP:
Percent weight of chemical: Not reported
Physical state: c
Analytical basic: EPA's OCA Guidance Reference Tables or Equations
Scenario: Not reported
Quantity released in pounds: Not reported
Release duration in minutes: 10
Release rate in pounds per second: Not reported
Wind speed in meters/second: 1.5
Stability class: F
Topography: a
Distance to endpoint in miles: Not reported
Residential population: Not reported
Public receptors: Not reported
Environmental receptors: Not reported
Passive mitigation: Drains

RMP:
Endpoint used: Not reported
LFL value: Not reported
Analytical basic: Not reported
Scenario: Not reported
Quantity released in pounds: Not reported
Distance to endpoint in miles: Not reported
Residential population: Not reported
Public receptors: Not reported
Environmental receptors: Not reported
Passive mitigation: Not reported
Active mitigation: Not reported

RMP:
Analytical basic: Not reported
Quantity released in pounds: Not reported
Distance to endpoint in miles: Not reported

Map ID
Direction
Distance
Elevation

MAP FINDINGS

Site

Database(s)

EDR ID Number
EPA ID Number

SOUTH COUNTY REGIONAL WASTEWATER TREATMENT PLANT (Continued)

1011837570

Residential population:	Not reported
Public receptors:	Not reported
Environmental receptors:	Not reported
Passive mitigation:	Not reported
Safety review date:	Not reported
Most recent PHA date:	Not reported
Process Hazard Analysis:	Not reported
Expected PHA changes completion date:	Not reported
Major Hazard:	Not reported
Process Control:	Not reported
Mitigation Systems:	Not reported
Monitoring/Detection:	Not reported
Changes since the last process hazard analysis:	Not reported
Most recent review of op. procedures:	Not reported
Most recent training progs review/update:	Not reported
Training:	Not reported
Competency testing:	Not reported
Most recent maintenance review date:	Not reported
Most recent equipment inspection date:	Not reported
Equipment tested:	Not reported
Most recent changes by mgmt:	Not reported
Date of most recent review/update:	Not reported
Date of pre-start review:	Not reported
Most recent compliance audit date:	Not reported
Expected date of audit completion:	Not reported
Most recent incident investigation:	Not reported
Expected date of investigation changes:	Not reported
Date of participation plan review:	Not reported
Date of hot work permit review:	Not reported
Date of contractor safety review:	Not reported
Date of contractor safety eval. review:	Not reported
Record has CBI data:	Not reported
Safety review date:	Not reported
Federal Regulation:	Not reported
Federal regulation comment:	Not reported
Major Hazard:	Not reported
Process Control:	Not reported
Mitigation Systems:	Not reported
Monitoring/Detection:	Not reported
Changes since the last process hazard analysis:	Not reported
Most recent hazard review/update:	Not reported
Most recent review of op. procedures:	Not reported
Most recent training progs review/update:	Not reported
Expected completion of review changes:	Not reported
Training:	Not reported
Competency testing:	Not reported
Most recent maintenance review date:	Not reported
Most recent equipment inspection date:	Not reported
Equipment tested:	Not reported
Most recent compliance audit date:	Not reported
Expected date of audit completion:	Not reported
Most recent incident investigation:	Not reported
Expected date of investigation changes:	Not reported
Record has CBI data:	Not reported
Date of most recent changes:	Not reported
RMP:	
ER plan:	Not reported

Map ID
Direction
Distance
Elevation

MAP FINDINGS

Site

Database(s)

EDR ID Number
EPA ID Number

SOUTH COUNTY REGIONAL WASTEWATER TREATMENT PLANT (Continued)

1011837570

ER plan most recent review date: 2010-01-27 00:00:00
ER plan most recent employee training date: 2010-01-27 00:00:00
Local agency coordinating ER plan: Hillsborough Emergency Management
Telephone of the coordinating local agency: 8132726900
Federal regulation: True
OSHA 1910 120: False
SPCC: False
RCRA: True
OPA 90: False
EPCRA: True
Other Regulations: Not reported

RMP:

Facility ID: 41760
LEPC city: District 8 LEPC
Facility decimal latitude: 27.721389
Facility decimal longitude: -082.383611
Is facility in county box: T
LatLong method: I2
LatLong description: PC
Home page web address: www.HillsboroughCounty.org
Facility telephone: 8132725977
Facility email: Not reported
Facility DUNS #: 171841059
Parent's name: Hillsborough County Water Department
Partner's name: Hillsborough County Board of County Commissioners
Parent's DUNS #: 788342285
Partner's DUNS #: 0
Operator's name: Hillsborough County Water Dept.
Operator's telephone: 8132725977
Operator's address: 520 Teco Road
Operators City,St,Zip: Ruskin, FL 33570
RMP implementation contact: Dwayne Wills
RMP contact title: Safety Manager
Emergency contact: Ken Stanczykowski
Emergency contact title: Supervisor
Emergency contact telephone: 8136717693
24 hour emergency telephone: 8137445600
Emergency contact ext/pin #: Not reported
Number of full time employees: 17
EPA ID: Not reported
Facility ID provided by CEPP0: 100000029827
Is facility covered by OSHA PSM: T
Is facility covered by EPCRA 302: T
Is fac. covered by CAA Title V 112(2): F
Clean air op. permit/State ID: Not reported
Last safety insp. dat: 2004-06-15 00:00:00
Inspected by: State environmental agency
Is it OSHA approved with star/merit ranking: False
Will RMP involve predictive filing: False
Submission type: Resubmission
RMP description: Not reported
Facility has no accident hist. recs: False
Foreign owner's address: Not reported
Foreign owner's zip: Not reported
Foreign owner's country: Not reported
Claim # of employees as CBI: False

Map ID
Direction
Distance
Elevation

MAP FINDINGS

Site

Database(s)

EDR ID Number
EPA ID Number

SOUTH COUNTY REGIONAL WASTEWATER TREATMENT PLANT (Continued)

1011837570

Date RMP accepted by EPA: 2005-01-18 00:00:00
Date of error Report: Not reported
Date RMP received: 2005-01-11 00:00:00
Does RMP contain graphics files: False
Does RMP contain attachments: False
Was certification letter received: True
RMP submission method: RMP*Submit
Does RMP contain CBI substantiation: False
Does RMP contain electronic waiver: False
Date RMP postmarked: 2005-01-05 00:00:00
Is RMP complete: True
Date of de-registration: 2010-12-14 00:00:00
Date de-registration is effective: 2010-10-10 00:00:00
Anniversary date: 2010-01-05 00:00:00
Does RMP contain CBI data: False
Does RMP contain unsanitized CBI version: False
RMP version #: 3.0
FRS latitude: 27.719670000000001
FRS longitude: -82.384280000000004
FRS Description: FACILITY CENTROID
FRS Method: INTERPOLATION-PHOTO

RMP:

Process ID: 59992
NA & Industry Classification Sys.code(s): 22132
NAICS code description: Sewage Treatment Facilities
Optional facility description: Sewage Treatment
Program level: 3
Record contains CBI data: False

RMP:

Chemical name: Chlorine
Process chemical qty in 100s lbs: 12000
Process flammable chemical name: Not reported

RMP:

Percent weight of chemical: Not reported
Physical state: Not reported
Analytical basic: Not reported
Scenario: Not reported
Quantity released in pounds: Not reported
Release duration in minutes: Not reported
Release rate in pounds per second: Not reported
Wind speed in meters/second: Not reported
Stability class: Not reported
Topography: Not reported
Distance to endpoint in miles: Not reported
Residential population: Not reported
Public receptors: Not reported
Environmental receptors: Not reported
Passive mitigation: Not reported
Active mitigation: Not reported

RMP:

Percent weight of chemical: Not reported
Physical state: Not reported
Analytical basic: Not reported
Scenario: Not reported

Map ID
Direction
Distance
Elevation

MAP FINDINGS

Site

Database(s)

EDR ID Number
EPA ID Number

SOUTH COUNTY REGIONAL WASTEWATER TREATMENT PLANT (Continued)

1011837570

Quantity released in pounds: Not reported
Release duration in minutes: Not reported
Release rate in pounds per second: Not reported
Wind speed in meters/second: Not reported
Stability class: Not reported
Topography: Not reported
Distance to endpoint in miles: Not reported
Residential population: Not reported
Public receptors: Not reported
Environmental receptors: Not reported
Passive mitigation: Not reported

RMP:

Endpoint used: Not reported
LFL value: Not reported
Analytical basic: Not reported
Scenario: Not reported
Quantity released in pounds: Not reported
Distance to endpoint in miles: Not reported
Residential population: Not reported
Public receptors: Not reported
Environmental receptors: Not reported
Passive mitigation: Not reported
Active mitigation: Not reported

RMP:

Analytical basic: Not reported
Quantity released in pounds: Not reported
Distance to endpoint in miles: Not reported
Residential population: Not reported
Public receptors: Not reported
Environmental receptors: Not reported
Passive mitigation: Not reported
Safety review date: Not reported
Most recent PHA date: Not reported
Process Hazard Analysis: Not reported
Expected PHA changes completion date: Not reported
Major Hazard: Not reported
Process Control: Not reported
Mitigation Systems: Not reported
Monitoring/Detection: Not reported
Changes since the last process hazard analysis: Not reported
Most recent review of op. procedures: Not reported
Most recent training progs review/update: Not reported
Training: Not reported
Competency testing: Not reported
Most recent maintenance review date: Not reported
Most recent equipment inspection date: Not reported
Equipment tested: Not reported
Most recent changes by mgmt: Not reported
Date of most recent review/update: Not reported
Date of pre-start review: Not reported
Most recent compliance audit date: Not reported
Expected date of audit completion: Not reported
Most recent incident investigation: Not reported
Expected date of investigation changes: Not reported
Date of participation plan review: Not reported
Date of hot work permit review: Not reported

Map ID
Direction
Distance
Elevation

MAP FINDINGS

Site

Database(s)

EDR ID Number
EPA ID Number

SOUTH COUNTY REGIONAL WASTEWATER TREATMENT PLANT (Continued)

1011837570

Date of contractor safety review: Not reported
Date of contractor safety eval. review: Not reported
Record has CBI data: Not reported
Safety review date: Not reported
Federal Regulation: Not reported
Federal regulation comment: Not reported
Major Hazard: Not reported
Process Control: Not reported
Mitigation Systems: Not reported
Monitoring/Detection: Not reported
Changes since the last process hazard analysis: Not reported
Most recent hazard review/update: Not reported
Most recent review of op. procedures: Not reported
Most recent training progs review/update: Not reported
Expected completion of review changes: Not reported
Training: Not reported
Competency testing: Not reported
Most recent maintenance review date: Not reported
Most recent equipment inspection date: Not reported
Equipment tested: Not reported
Most recent compliance audit date: Not reported
Expected date of audit completion: Not reported
Most recent incident investigation: Not reported
Expected date of investigation changes: Not reported
Record has CBI data: Not reported
Date of most recent changes: Not reported
Chemical name: Public OCA Chemical
Process chemical qty in 100s lbs: 0
Process flammable chemical name: Not reported

RMP:

Percent weight of chemical: Not reported
Physical state: c
Analytical basic: EPA's OCA Guidance Reference Tables or Equations
Scenario: Not reported
Quantity released in pounds: Not reported
Release duration in minutes: Not reported
Release rate in pounds per second: Not reported
Wind speed in meters/second: 3
Stability class: D
Topography: a
Distance to endpoint in miles: Not reported
Residential population: Not reported
Public receptors: Not reported
Environmental receptors: Not reported
Passive mitigation: Drains
Active mitigation: Emergency shutdown

RMP:

Percent weight of chemical: Not reported
Physical state: c
Analytical basic: EPA's OCA Guidance Reference Tables or Equations
Scenario: Not reported
Quantity released in pounds: Not reported
Release duration in minutes: 10
Release rate in pounds per second: Not reported
Wind speed in meters/second: 1.5
Stability class: F

Map ID
Direction
Distance
Elevation

MAP FINDINGS

Site

Database(s)

EDR ID Number
EPA ID Number

SOUTH COUNTY REGIONAL WASTEWATER TREATMENT PLANT (Continued)

1011837570

Topography:	a
Distance to endpoint in miles:	Not reported
Residential population:	Not reported
Public receptors:	Not reported
Environmental receptors:	Not reported
Passive mitigation:	Drains
RMP:	
Endpoint used:	Not reported
LFL value:	Not reported
Analytical basic:	Not reported
Scenario:	Not reported
Quantity released in pounds:	Not reported
Distance to endpoint in miles:	Not reported
Residential population:	Not reported
Public receptors:	Not reported
Environmental receptors:	Not reported
Passive mitigation:	Not reported
Active mitigation:	Not reported
RMP:	
Analytical basic:	Not reported
Quantity released in pounds:	Not reported
Distance to endpoint in miles:	Not reported
Residential population:	Not reported
Public receptors:	Not reported
Environmental receptors:	Not reported
Passive mitigation:	Not reported
Safety review date:	Not reported
Most recent PHA date:	Not reported
Process Hazard Analysis:	Not reported
Expected PHA changes completion date:	Not reported
Major Hazard:	Not reported
Process Control:	Not reported
Mitigation Systems:	Not reported
Monitoring/Detection:	Not reported
Changes since the last process hazard analysis:	Not reported
Most recent review of op. procedures:	Not reported
Most recent training progs review/update:	Not reported
Training:	Not reported
Competency testing:	Not reported
Most recent maintenance review date:	Not reported
Most recent equipment inspection date:	Not reported
Equipment tested:	Not reported
Most recent changes by mgmt:	Not reported
Date of most recent review/update:	Not reported
Date of pre-start review:	Not reported
Most recent compliance audit date:	Not reported
Expected date of audit completion:	Not reported
Most recent incident investigation:	Not reported
Expected date of investigation changes:	Not reported
Date of participation plan review:	Not reported
Date of hot work permit review:	Not reported
Date of contractor safety review:	Not reported
Date of contractor safety eval. review:	Not reported
Record has CBI data:	Not reported
Safety review date:	Not reported
Federal Regulation:	Not reported

Map ID
Direction
Distance
Elevation

MAP FINDINGS

Site

Database(s)

EDR ID Number
EPA ID Number

SOUTH COUNTY REGIONAL WASTEWATER TREATMENT PLANT (Continued)

1011837570

Federal regulation comment:	Not reported
Major Hazard:	Not reported
Process Control:	Not reported
Mitigation Systems:	Not reported
Monitoring/Detection:	Not reported
Changes since the last process hazard analysis:	Not reported
Most recent hazard review/update:	Not reported
Most recent review of op. procedures:	Not reported
Most recent training progs review/update:	Not reported
Expected completion of review changes:	Not reported
Training:	Not reported
Competency testing:	Not reported
Most recent maintenance review date:	Not reported
Most recent equipment inspection date:	Not reported
Equipment tested:	Not reported
Most recent compliance audit date:	Not reported
Expected date of audit completion:	Not reported
Most recent incident investigation:	Not reported
Expected date of investigation changes:	Not reported
Record has CBI data:	Not reported
Date of most recent changes:	Not reported
RMP:	
ER plan:	Not reported
ER plan most recent review date:	2004-06-01 00:00:00
ER plan most recent employee training date:	2004-01-16 00:00:00
Local agency coordinating ER plan:	Hillsborough Emergency Management
Telephone of the coordinating local agency:	8132726900
Federal regulation:	False
OSHA 1910 120:	False
SPCC:	False
RCRA:	True
OPA 90:	False
EPCRA:	True
Other Regulations:	Not reported

D34
West
< 1/8
0.072 mi.
380 ft.

520 TECO RD
RUSKIN, FL
Site 3 of 10 in cluster D

ERNS 2004722506
N/A

Actual:
44 ft.

[Click this hyperlink](#) while viewing on your computer to access additional ERNS detail in the EDR Site Report.

Focus Map:
9

Map ID
Direction
Distance
Elevation

MAP FINDINGS

Site

Database(s)

EDR ID Number
EPA ID Number

D35 HILLSBOROUGH COUNTY WATER RESOURCES - SOUTH COUNTY
West 520 TECO ROAD
< 1/8 RUSKIN, FL 33570
0.072 mi.
380 ft. Site 4 of 10 in cluster D

TIER 2 S106508280
N/A

Actual:
44 ft.

TIER 2:

Focus Map:
9

Name: HILLSBOROUGH COUNTY PUBLIC UTILITIES - SOUTH COUNTY REGIONAL AWWTP
Address: 520 TECO ROAD
City,State,Zip: RUSKIN, FL 33570-5224

Year: 2018
Facility Id: 6377000
Active Date: Not reported
Inactive Date: Not reported
Sale Pending: Not reported
Original Date: Not reported
PLOT Source: Not reported
Latitude: Not reported
Longitude: Not reported
LEPC District: Not reported
Counties: Not reported
SERC: Not reported
Program Level: Not reported
PRIME: Not reported
SIC Code: Not reported
SIC Code 2: Not reported
NAICS Code: 221320
Last Modified Date: 03/02/2019
First Submit Date: 03/02/2019
Data Submitted By: Florida Division of Emergency Management
Company Name: HILLSBOROUGH COUNTY PUBLIC UTILITIES (WATER RESOURCE)
Comments: Not reported

Contact:

Contact ID: Not reported
Year: 2018
Facility Id: 6377000
Contact Type: Owner / Operator
Contact Name: David Bloome Hillsborough County Public Utilities
Contact Title: Not reported
Contact Phone: 813-539-4826
Contact 24Hr Phone: Not reported
Contact Telephone 2: 813-671-7693
Contact Telephone 3: Not reported
Contact Telephone 4: Not reported
Contact Telephone 5: Not reported
Contact Telephone 6: Not reported
Contact Email: bloomed@HILLSBOROUGHCOUNTY.ORG

Contact ID: Not reported
Year: 2018
Facility Id: 6377000
Contact Type: Owner / Operator
Contact Name: David Bloome Hillsborough County Public Utilities
Contact Title: Not reported
Contact Phone: 813-539-4826
Contact 24Hr Phone: Not reported
Contact Telephone 2: 813-671-7693
Contact Telephone 3: Not reported

Map ID
Direction
Distance
Elevation

MAP FINDINGS

Site

Database(s)

EDR ID Number
EPA ID Number

HILLSBOROUGH COUNTY WATER RESOURCES - SOUTH COUNTY REG AWWTP (Continued)

S106508280

Contact Telephone 4: Not reported
Contact Telephone 5: Not reported
Contact Telephone 6: Not reported
Contact Email: bloomed@HILLSBOROUGHCOUNTY.ORG

Contact ID: Not reported
Year: 2018
Facility Id: 6377000
Contact Type: Owner / Operator
Contact Name: David Bloome Hillsborough County Public Utilities
Contact Title: Not reported
Contact Phone: 813-539-4826
Contact 24Hr Phone: Not reported
Contact Telephone 2: 813-671-7693
Contact Telephone 3: Not reported
Contact Telephone 4: Not reported
Contact Telephone 5: Not reported
Contact Telephone 6: Not reported
Contact Email: bloomed@HILLSBOROUGHCOUNTY.ORG

Contact ID: Not reported
Year: 2018
Facility Id: 6377000
Contact Type: Owner / Operator
Contact Name: David Bloome Hillsborough County Public Utilities
Contact Title: Not reported
Contact Phone: 813-539-4826
Contact 24Hr Phone: Not reported
Contact Telephone 2: 813-671-7693
Contact Telephone 3: Not reported
Contact Telephone 4: Not reported
Contact Telephone 5: Not reported
Contact Telephone 6: Not reported
Contact Email: bloomed@HILLSBOROUGHCOUNTY.ORG

Contact ID: Not reported
Year: 2018
Facility Id: 6377000
Contact Type: Owner / Operator
Contact Name: David Bloome Hillsborough County Public Utilities
Contact Title: Not reported
Contact Phone: 813-539-4826
Contact 24Hr Phone: Not reported
Contact Telephone 2: 813-671-7693
Contact Telephone 3: Not reported
Contact Telephone 4: Not reported
Contact Telephone 5: Not reported
Contact Telephone 6: Not reported
Contact Email: bloomed@HILLSBOROUGHCOUNTY.ORG

Contact ID: Not reported
Year: 2018
Facility Id: 6377000
Contact Type: Owner / Operator
Contact Name: David Bloome Hillsborough County Public Utilities
Contact Title: Not reported
Contact Phone: 813-539-4826

Map ID
Direction
Distance
Elevation

MAP FINDINGS

Site

Database(s)

EDR ID Number
EPA ID Number

HILLSBOROUGH COUNTY WATER RESOURCES - SOUTH COUNTY REG AWWTP (Continued)

S106508280

Contact 24Hr Phone: Not reported
Contact Telephone 2: 813-671-7693
Contact Telephone 3: Not reported
Contact Telephone 4: Not reported
Contact Telephone 5: Not reported
Contact Telephone 6: Not reported
Contact Email: bloomed@HILLSBOROUGHCOUNTY.ORG

Name: HILLSBOROUGH COUNTY PUBLIC UTILITIES - SOUTH COUNTY REGIONAL AWWTP
Address: 520 TECO ROAD
City,State,Zip: RUSKIN, FL 33570-5224

Year: 2017
Facility Id: 6092645
Active Date: Not reported
Inactive Date: Not reported
Sale Pending: Not reported
Original Date: Not reported
PLOT Source: Not reported
Latitude: Not reported
Longitude: Not reported
LEPC District: Not reported
Counties: Not reported
SERC: Not reported
Program Level: Not reported
PRIME: Not reported
SIC Code: Not reported
SIC Code 2: Not reported
NAICS Code: 221320
Last Modified Date: 02/23/2018
First Submit Date: 02/23/2018
Data Submitted By: Florida Division of Emergency Management
Company Name: HILLSBOROUGH COUNTY PUBLIC UTILITIES (WATER RESOURCE)
Comments: Not reported

Contact:
Contact ID: Not reported
Year: 2017
Facility Id: 6092645
Contact Type: Emergency Contact
Contact Name: David Bloome
Contact Title: Not reported
Contact Phone: 941-737-8870
Contact 24Hr Phone: Not reported
Contact Telephone 2: 813-671-7693
Contact Telephone 3: 813-671-7693
Contact Telephone 4: 352-346-3487
Contact Telephone 5: 813-539-4826
Contact Telephone 6: 813-671-7693
Contact Email: bloomed@hillsboroughcounty.org

Name: HILLSBOROUGH COUNTY PUBLIC UTILITIES - SOUTH COUNTY REGIONAL AWWTP
Address: 520 TECO ROAD
City,State,Zip: RUSKIN, FL 33570-5224

Map ID
Direction
Distance
Elevation

MAP FINDINGS

Site

Database(s)

EDR ID Number
EPA ID Number

HILLSBOROUGH COUNTY WATER RESOURCES - SOUTH COUNTY REG AWWTP (Continued)

S106508280

Year: 2016
Facility Id: 5855004
Active Date: Not reported
Inactive Date: Not reported
Sale Pending: Not reported
Original Date: Not reported
PLOT Source: Not reported
Latitude: Not reported
Longitude: Not reported
LEPC District: Not reported
Counties: Not reported
SERC: Not reported
Program Level: Not reported
PRIME: Not reported
SIC Code: Not reported
SIC Code 2: Not reported
NAICS Code: 221320
Last Modified Date: 02/23/2017
First Submit Date: 02/23/2017
Data Submitted By: Florida Division of Emergency Management
Company Name: HILLSBOROUGH COUNTY PUBLIC UTILITIES (WATER RESOURCE)
Comments: Not reported

Contact:

Contact ID: Not reported
Year: 2016
Facility Id: 5855004
Contact Type: Emergency Contact
Contact Name: Joe Halle
Contact Title: Not reported
Contact Phone: 813-714-0519
Contact 24Hr Phone: Not reported
Contact Telephone 2: 813-714-0519
Contact Telephone 3: 813-334-9526
Contact Telephone 4: 813-209-3011
Contact Telephone 5: 813-334-9526
Contact Telephone 6: 813-209-3011
Contact Email: halleo@hillsboroughcounty.org

Name: HILLSBOROUGH COUNTY PUBLIC UTILITIES - SOUTH COUNTY REGIONAL AWWTP
Address: 520 TECO ROAD
City,State,Zip: RUSKIN, FL 33570-5224

Year: 2015
Facility Id: 5402937
Active Date: Not reported
Inactive Date: Not reported
Sale Pending: Not reported
Original Date: Not reported
PLOT Source: Not reported
Latitude: 27.71778
Longitude: -82.385560
LEPC District: Not reported
Counties: Not reported
SERC: Not reported
Program Level: Not reported

Map ID
Direction
Distance
Elevation

MAP FINDINGS

Site

Database(s)

EDR ID Number
EPA ID Number

HILLSBOROUGH COUNTY WATER RESOURCES - SOUTH COUNTY REG AWWTP (Continued)

S106508280

PRIME: Not reported
SIC Code: Not reported
SIC Code 2: Not reported
NAICS Code: 221320
Last Modified Date: 02/25/2016
First Submit Date: 02/25/2016
Data Submitted By: Florida Division of Emergency Management
Company Name: HILLSBOROUGH COUNTY PUBLIC UTILITIES (WATER RESOURCE)
Comments: Not reported

Contact:

Contact ID: Not reported
Year: 2015
Facility Id: 5402937
Contact Type: Emergency Contact
Contact Name: Joe Halle
Contact Title: Not reported
Contact Phone: 813-714-0519
Contact 24Hr Phone: Not reported
Contact Telephone 2: 813-714-0519
Contact Telephone 3: Not reported
Contact Telephone 4: 813-334-9526
Contact Telephone 5: 813-334-9526
Contact Telephone 6: 813-209-3011
Contact Email: halleo@hillsboroughcounty.org

Name: HILLSBOROUGH COUNTY PUBLIC UTILITIES - SOUTH COUNTY REGIONAL AWWTP
Address: 520 TECO ROAD
City,State,Zip: RUSKIN, FL 33570-5224

Year: 2014
Facility Id: 5021944
Active Date: Not reported
Inactive Date: Not reported
Sale Pending: Not reported
Original Date: Not reported
PLOT Source: Not reported
Latitude: 27.71778
Longitude: -82.385560
LEPC District: Not reported
Counties: Not reported
SERC: Not reported
Program Level: Not reported
PRIME: Not reported
SIC Code: Not reported
SIC Code 2: Not reported
NAICS Code: 4952
Last Modified Date: 02/27/2015
First Submit Date: 02/27/2015
Data Submitted By: Florida Division of Emergency Management
Company Name: HILLSBOROUGH COUNTY PUBLIC UTILITIES (WATER RESOURCE)
Comments: Not reported

Contact:

Contact ID: Not reported
Year: 2014

Map ID
Direction
Distance
Elevation

MAP FINDINGS

Site

Database(s)

EDR ID Number
EPA ID Number

HILLSBOROUGH COUNTY WATER RESOURCES - SOUTH COUNTY REG AWWTP (Continued)

S106508280

Facility Id: 5021944
Contact Type: Emergency Contact
Contact Name: Joe Halle
Contact Title: Not reported
Contact Phone: 813-334-9526
Contact 24Hr Phone: Not reported
Contact Telephone 2: 813-209-3011
Contact Telephone 3: Not reported
Contact Telephone 4: Not reported
Contact Telephone 5: Not reported
Contact Telephone 6: Not reported
Contact Email: halleo@hillsboroughcounty.org

Name: HILLSBOROUGH COUNTY PUBLIC UTILITIES - SOUTH COUNTY REGIONAL AWWTP
Address: 520 TECO ROAD
City,State,Zip: RUSKIN, FL 33570-5224

Year: 2013
Facility Id: 4556434
Active Date: Not reported
Inactive Date: Not reported
Sale Pending: Not reported
Original Date: Not reported
PLOT Source: Not reported
Latitude: 27.71778
Longitude: -82.385560
LEPC District: Not reported
Counties: Not reported
SERC: Not reported
Program Level: Not reported
PRIME: Not reported
SIC Code: Not reported
SIC Code 2: Not reported
NAICS Code: 4952
Last Modified Date: 02/27/2015
First Submit Date: 03/01/2014
Data Submitted By: Florida Division of Emergency Management
Company Name: HILLSBOROUGH COUNTY PUBLIC UTILITIES (WATER RESOURCE)
Comments: Not reported

Contact:
Contact ID: Not reported
Year: 2013
Facility Id: 4556434
Contact Type: Emergency Contact
Contact Name: Joe Halle
Contact Title: Not reported
Contact Phone: 813-714-0519
Contact 24Hr Phone: Not reported
Contact Telephone 2: 813-714-0519
Contact Telephone 3: 813-714-0519
Contact Telephone 4: Not reported
Contact Telephone 5: Not reported
Contact Telephone 6: Not reported
Contact Email: halleo@hillsboroughcounty.org

Map ID
Direction
Distance
Elevation

MAP FINDINGS

Site

Database(s)

EDR ID Number
EPA ID Number

HILLSBOROUGH COUNTY WATER RESOURCES - SOUTH COUNTY REG AWWTP (Continued)

S106508280

Name: HILLSBOROUGH COUNTY PUBLIC UTILITIES - SOUTH COUNTY REGIONAL AWWTP
Address: 520 TECO ROAD
City,State,Zip: RUSKIN, FL 33570-5224

Year: 2011
Facility Id: 3994704
Active Date: Not reported
Inactive Date: Not reported
Sale Pending: Not reported
Original Date: Not reported
PLOT Source: Not reported
Latitude: 27.71778
Longitude: -82.385560
LEPC District: Not reported
Counties: Not reported
SERC: Not reported
Program Level: Not reported
PRIME: Not reported
SIC Code: Not reported
SIC Code 2: Not reported
NAICS Code: Not reported
Last Modified Date: 11/12/2012
First Submit Date: 11/09/2012
Data Submitted By: Florida Division of Emergency Management
Company Name: HILLSBOROUGH COUNTY PUBLIC UTILITIES (WATER RESOURCE)
Comments: Not reported

Contact:

Contact ID: Not reported
Year: 2011
Facility Id: 3994704
Contact Type: Tier II Secondary 24 Hour Contact
Contact Name: James Conley
Contact Title: Not reported
Contact Phone: 813-671-7693
Contact 24Hr Phone: Not reported
Contact Telephone 2: Not reported
Contact Telephone 3: Not reported
Contact Telephone 4: Not reported
Contact Telephone 5: Not reported
Contact Telephone 6: Not reported
Contact Email: conleyj@HILLSBOROUGHCOUNTY.ORG

Contact ID: Not reported
Year: 2011
Facility Id: 3994704
Contact Type: Tier II Emergency Contact
Contact Name: JOHN APPENZELLER
Contact Title: Not reported
Contact Phone: 813-436-1747/813-272
Contact 24Hr Phone: Not reported
Contact Telephone 2: Not reported
Contact Telephone 3: Not reported
Contact Telephone 4: Not reported
Contact Telephone 5: Not reported
Contact Telephone 6: Not reported
Contact Email: appenzellerj@hillsboroughcounty.org

Map ID
Direction
Distance
Elevation

MAP FINDINGS

Site

Database(s)

EDR ID Number
EPA ID Number

HILLSBOROUGH COUNTY WATER RESOURCES - SOUTH COUNTY REG AWWTP (Continued)

S106508280

Contact ID: Not reported
Year: 2011
Facility Id: 3994704
Contact Type: Tier II Secondary Contact
Contact Name: JOHN APPENZELLER
Contact Title: Not reported
Contact Phone: 813-436-1747/813-272
Contact 24Hr Phone: Not reported
Contact Telephone 2: Not reported
Contact Telephone 3: Not reported
Contact Telephone 4: Not reported
Contact Telephone 5: Not reported
Contact Telephone 6: Not reported
Contact Email: appenzellerj@hillsboroughcounty.org

Contact ID: Not reported
Year: 2011
Facility Id: 3994704
Contact Type: Tier II Emergency 24 Hour Contact
Contact Name: DAVID BLOOME
Contact Title: Not reported
Contact Phone: 941-737-8870
Contact 24Hr Phone: Not reported
Contact Telephone 2: Not reported
Contact Telephone 3: Not reported
Contact Telephone 4: Not reported
Contact Telephone 5: Not reported
Contact Telephone 6: Not reported
Contact Email: BLOOMED@HILLSBOROUGHCOUNTY.ORG

Name: HILLSBOROUGH COUNTY WATER RESOURCES - SOUTH COUNTY REG AWWTP
Address: 520 TECO ROAD
City,State,Zip: RUSKIN, FL 335705224
Year: Not reported
Facility Id: Not reported
Active Date: 03/01/1988
Inactive Date: Not reported
Sale Pending: False
Original Date: 06/15/1999
PLOT Source: GPS
Latitude: 27.717780
Longitude: -82.385560
LEPC District: 8
Counties: Pinellas,Pasco,Manatee,Hillsborough,
SERC: 3143
Program Level: 3
PRIME: 3177
SIC Code: 4952
SIC Code 2: Not reported
NAICS Code: 22132

Other Chemical Data:

Report Year: 2001
Tier 2 Report ID: 72683
Chemical ID: 88664
CAS Number: 7782505

Map ID
Direction
Distance
Elevation

MAP FINDINGS

Site

Database(s)

EDR ID Number
EPA ID Number

HILLSBOROUGH COUNTY WATER RESOURCES - SOUTH COUNTY REG AWWTP (Continued)

S106508280

Chemical Name: CHLORINE
Chemical Date: 1/2/1972
Average Amount: 3
Maximum Amount: 12800
Location ID: 286821
Chemical State: GAS
Mixture: False
Mixture Percent: 100.00
Container: A - ABOVE GROUND TANK
Pressure: 2 - GREATER THAN AMBIENT PRESSURE
Temperature: 4 - AMBIENT TEMPERATURE
Average Amount: 3
Maximum Amount: 12800
Days on Site: 365
Site Plan: False
Site Plan Document: Not reported
Private Location: False
Location: OPEN GARAGE NORTHEAST

Report Year: 1993
Tier 2 Report ID: 3192
Chemical ID: 41279
CAS Number: 7782505
Chemical Name: CHLORINE
Chemical Date: 1/2/1972
Average Amount: 3
Maximum Amount: 10000
Location ID: 155939
Chemical State: GAS
Mixture: False
Mixture Percent: 100.00
Container: CONV
Pressure: CONV
Temperature: CONV
Average Amount: 3
Maximum Amount: 10000
Days on Site: 365
Site Plan: False
Site Plan Document: Not reported
Private Location: False
Location: Not reported

Report Year: 1994
Tier 2 Report ID: 11443
Chemical ID: 41278
CAS Number: 7782505
Chemical Name: CHLORINE
Chemical Date: 1/2/1972
Average Amount: 3
Maximum Amount: 10000
Location ID: 170131
Chemical State: GAS
Mixture: False
Mixture Percent: 100.00
Container: CONV

Map ID
Direction
Distance
Elevation

MAP FINDINGS

Site

Database(s)

EDR ID Number
EPA ID Number

HILLSBOROUGH COUNTY WATER RESOURCES - SOUTH COUNTY REG AWWTP (Continued)

S106508280

Pressure: CONV
Temperature: CONV
Average Amount: 3
Maximum Amount: 10000
Days on Site: 365
Site Plan: False
Site Plan Document: Not reported
Private Location: False
Location: Not reported

Report Year: 1995
Tier 2 Report ID: 19914
Chemical ID: 41277
CAS Number: 7782505
Chemical Name: CHLORINE
Chemical Date: 1/2/1972
Average Amount: 3
Maximum Amount: 12000
Location ID: 185368
Chemical State: GAS
Mixture: False
Mixture Percent: 100.00
Container: CONV
Pressure: CONV
Temperature: CONV
Average Amount: 3
Maximum Amount: 12000
Days on Site: 365
Site Plan: False
Site Plan Document: Not reported
Private Location: False
Location: Not reported

Report Year: 1996
Tier 2 Report ID: 28434
Chemical ID: 41276
CAS Number: 7782505
Chemical Name: CHLORINE
Chemical Date: 1/2/1972
Average Amount: 3
Maximum Amount: 12000
Location ID: 200672
Chemical State: GAS
Mixture: False
Mixture Percent: 100.00
Container: CONV
Pressure: CONV
Temperature: CONV
Average Amount: 3
Maximum Amount: 12000
Days on Site: 365
Site Plan: False
Site Plan Document: Not reported
Private Location: False
Location: Not reported

Map ID
Direction
Distance
Elevation

MAP FINDINGS

Site

Database(s)

EDR ID Number
EPA ID Number

HILLSBOROUGH COUNTY WATER RESOURCES - SOUTH COUNTY REG AWWTP (Continued)

S106508280

Report Year: 1997
Tier 2 Report ID: 37066
Chemical ID: 41275
CAS Number: 7782505
Chemical Name: CHLORINE
Chemical Date: 1/2/1972
Average Amount: 3
Maximum Amount: 12000
Location ID: 216299
Chemical State: GAS
Mixture: False
Mixture Percent: 100.00
Container: CONV
Pressure: CONV
Temperature: CONV
Average Amount: 3
Maximum Amount: 12000
Days on Site: 365
Site Plan: False
Site Plan Document: Not reported
Private Location: False
Location: Not reported

Report Year: 1998
Tier 2 Report ID: 45696
Chemical ID: 41274
CAS Number: 7782505
Chemical Name: CHLORINE
Chemical Date: 1/2/1972
Average Amount: 4
Maximum Amount: 29000
Location ID: 232746
Chemical State: GAS
Mixture: False
Mixture Percent: 100.00
Container: CONV
Pressure: CONV
Temperature: CONV
Average Amount: 4
Maximum Amount: 29000
Days on Site: 365
Site Plan: False
Site Plan Document: Not reported
Private Location: False
Location: Not reported

Report Year: 1999
Tier 2 Report ID: 54508
Chemical ID: 41273
CAS Number: 7782505
Chemical Name: CHLORINE
Chemical Date: 1/2/1972
Average Amount: 4
Maximum Amount: 29000
Location ID: 249747

Map ID
Direction
Distance
Elevation

MAP FINDINGS

Site

Database(s)

EDR ID Number
EPA ID Number

HILLSBOROUGH COUNTY WATER RESOURCES - SOUTH COUNTY REG AWWTP (Continued)

S106508280

Chemical State: GAS
Mixture: False
Mixture Percent: 100.00
Container: CONV
Pressure: CONV
Temperature: CONV
Average Amount: 4
Maximum Amount: 29000
Days on Site: 365
Site Plan: False
Site Plan Document: Not reported
Private Location: False
Location: Not reported

Report Year: 1999
Tier 2 Report ID: 54508
Chemical ID: 41272
CAS Number: 7446095
Chemical Name: SULFUR DIOXIDE [SULFUROUS ACID ANHYDRIDE]
Chemical Date: 1/2/1972
Average Amount: 3
Maximum Amount: 4000
Location ID: 249746
Chemical State: GAS
Mixture: False
Mixture Percent: 100.00
Container: CONV
Pressure: CONV
Temperature: CONV
Average Amount: 3
Maximum Amount: 4000
Days on Site: 365
Site Plan: False
Site Plan Document: Not reported
Private Location: False
Location: Not reported

Report Year: 2000
Tier 2 Report ID: 63605
Chemical ID: 41271
CAS Number: 7782505
Chemical Name: CHLORINE
Chemical Date: 1/2/1972
Average Amount: 4
Maximum Amount: 12000
Location ID: 267937
Chemical State: LIQUID
Mixture: False
Mixture Percent: 100.00
Container: CONV
Pressure: CONV
Temperature: CONV
Average Amount: 4
Maximum Amount: 12000
Days on Site: 365

Map ID
Direction
Distance
Elevation

MAP FINDINGS

Site

Database(s)

EDR ID Number
EPA ID Number

HILLSBOROUGH COUNTY WATER RESOURCES - SOUTH COUNTY REG AWWTP (Continued)

S106508280

Site Plan: False
Site Plan Document: Not reported
Private Location: False
Location: Not reported

Report Year: 2000
Tier 2 Report ID: 63605
Chemical ID: 41270
CAS Number: 7446095
Chemical Name: SULFUR DIOXIDE [SULFUROUS ACID ANHYDRIDE]
Chemical Date: 1/2/1972
Average Amount: 3
Maximum Amount: 8000
Location ID: 267936
Chemical State: LIQUID
Mixture: False
Mixture Percent: 100.00
Container: CONV
Pressure: CONV
Temperature: CONV
Average Amount: 3
Maximum Amount: 8000
Days on Site: 365
Site Plan: False
Site Plan Document: Not reported
Private Location: False
Location: Not reported

Report Year: 2008
Tier 2 Report ID: 107477
Chemical ID: 312410
CAS Number: CLARIFLOC
Chemical Name: CLARIFLOC SE-968 POLYMER
Chemical Date: 3/31/2009
Average Amount: 3
Maximum Amount: 3670
Location ID: 510824
Chemical State: LIQUID
Mixture: True
Mixture Percent: .00
Container: E - PLASTIC OR NON-METALLIC DRUM
Pressure: 1 - AMBIENT PRESSURE
Temperature: 4 - AMBIENT TEMPERATURE
Average Amount: 3
Maximum Amount: 3670
Days on Site: 365
Site Plan: False
Site Plan Document: Not reported
Private Location: False
Location: EAST SIDE OF OFFICE BUILDING

Report Year: 2008
Tier 2 Report ID: 107477
Chemical ID: 312397

Map ID
Direction
Distance
Elevation

MAP FINDINGS

Site

Database(s)

EDR ID Number
EPA ID Number

HILLSBOROUGH COUNTY WATER RESOURCES - SOUTH COUNTY REG AWWTP (Continued)

S106508280

CAS Number: 7778543
Chemical Name: Calcium hypochlorite
Chemical Date: 3/31/2009
Average Amount: 2
Maximum Amount: 1000
Location ID: 510811
Chemical State: Solid
Mixture: True
Mixture Percent: .00
Container: E - PLASTIC OR NON-METALLIC DRUM
Pressure: 1 - AMBIENT PRESSURE
Temperature: 4 - AMBIENT TEMPERATURE
Average Amount: 2
Maximum Amount: 1000
Days on Site: 365
Site Plan: False
Site Plan Document: Not reported
Private Location: False
Location: EAST SIDE OF OFFICE BUILDING

Report Year: 2008
Tier 2 Report ID: 107477
Chemical ID: 312396
CAS Number: 68476346
Chemical Name: DIESEL FUEL OIL (HIGH SULFUR)
Chemical Date: 3/31/2009
Average Amount: 4
Maximum Amount: 28000
Location ID: 510810
Chemical State: LIQUID
Mixture: True
Mixture Percent: .00
Container: A - ABOVE GROUND TANK
Pressure: 1 - AMBIENT PRESSURE
Temperature: 4 - AMBIENT TEMPERATURE
Average Amount: 4
Maximum Amount: 28000
Days on Site: 365
Site Plan: False
Site Plan Document: Not reported
Private Location: False
Location: NORTH SIDE OF OFFICE BUILDING

Report Year: 2008
Tier 2 Report ID: 107477
Chemical ID: 312395
CAS Number: 67561
Chemical Name: Methanol
Chemical Date: 3/31/2009
Average Amount: 4
Maximum Amount: 50040
Location ID: 510809
Chemical State: Liquid
Mixture: True
Mixture Percent: .00

Map ID
Direction
Distance
Elevation

MAP FINDINGS

Site

Database(s)

EDR ID Number
EPA ID Number

HILLSBOROUGH COUNTY WATER RESOURCES - SOUTH COUNTY REG AWWTP (Continued)

S106508280

Containter: A - ABOVE GROUND TANK
Pressure: 1 - AMBIENT PRESSURE
Temperature: 4 - AMBIENT TEMPERATURE
Average Amount: 4
Maximum Amount: 50040
Days on Site: 365
Site Plan: False
Site Plan Document: Not reported
Private Location: False
Location: NORTH SIDE OF PLANT

Report Year: 2008
Tier 2 Report ID: 107477
Chemical ID: 312394
CAS Number: 10043013
Chemical Name: Aluminum sulfate
Chemical Date: 3/31/2009
Average Amount: 4
Maximum Amount: 41700
Location ID: 510808
Chemical State: Liquid
Mixture: True
Mixture Percent: .00
Containter: A - ABOVE GROUND TANK
Pressure: 1 - AMBIENT PRESSURE
Temperature: 4 - AMBIENT TEMPERATURE
Average Amount: 4
Maximum Amount: 41700
Days on Site: 365
Site Plan: False
Site Plan Document: Not reported
Private Location: False
Location: NORTH SIDE OF OFFICE BUILDING

Report Year: 2008
Tier 2 Report ID: 107477
Chemical ID: 312391
CAS Number: 7782505
Chemical Name: Chlorine
Chemical Date: 3/31/2009
Average Amount: 3
Maximum Amount: 16000
Location ID: 510805
Chemical State: Gas
Mixture: True
Mixture Percent: .00
Containter: L - CYLINDER
Pressure: 2 - GREATER THAN AMBIENT PRESSURE
Temperature: 4 - AMBIENT TEMPERATURE
Average Amount: 3
Maximum Amount: 16000
Days on Site: 365
Site Plan: False
Site Plan Document: Not reported
Private Location: False

Map ID
Direction
Distance
Elevation

MAP FINDINGS

Site

Database(s)

EDR ID Number
EPA ID Number

HILLSBOROUGH COUNTY WATER RESOURCES - SOUTH COUNTY REG AWWTP (Continued)

S106508280

Location: EAST SIDE OF OFFICE BUILDING

Report Year: 2007
Tier 2 Report ID: 101883
Chemical ID: 282423
CAS Number: 67561
Chemical Name: Methanol
Chemical Date: 2/19/2008
Average Amount: 4
Maximum Amount: 39720
Location ID: 470071
Chemical State: Liquid
Mixture: False
Mixture Percent: 100.00
Container: A - ABOVE GROUND TANK
Pressure: 1 - AMBIENT PRESSURE
Temperature: 4 - AMBIENT TEMPERATURE
Average Amount: 4
Maximum Amount: 39720
Days on Site: 365
Site Plan: False
Site Plan Document: Not reported
Private Location: False
Location: ABOVE GROUND TANK

Report Year: 2007
Tier 2 Report ID: 101883
Chemical ID: 282422
CAS Number: 7681529
Chemical Name: Sodium hypochlorite
Chemical Date: 2/19/2008
Average Amount: 2
Maximum Amount: 800
Location ID: 470070
Chemical State: Solid
Mixture: True
Mixture Percent: .00
Container: A - ABOVE GROUND TANK
Pressure: 1 - AMBIENT PRESSURE
Temperature: 4 - AMBIENT TEMPERATURE
Average Amount: 2
Maximum Amount: 800
Days on Site: 365
Site Plan: False
Site Plan Document: Not reported
Private Location: False
Location: PDE BARN

Report Year: 2007
Tier 2 Report ID: 101883
Chemical ID: 282420
CAS Number: 68476346
Chemical Name: DIESEL FUEL OIL (HIGH SULFUR)
Chemical Date: 2/19/2008

Map ID
Direction
Distance
Elevation

MAP FINDINGS

Site

Database(s)

EDR ID Number
EPA ID Number

HILLSBOROUGH COUNTY WATER RESOURCES - SOUTH COUNTY REG AWWTP (Continued)

S106508280

Average Amount: 4
Maximum Amount: 25000
Location ID: 470067
Chemical State: LIQUID
Mixture: True
Mixture Percent: .00
Containter: A - ABOVE GROUND TANK
Pressure: 1 - AMBIENT PRESSURE
Temperature: 4 - AMBIENT TEMPERATURE
Average Amount: 4
Maximum Amount: 25000
Days on Site: 365
Site Plan: False
Site Plan Document: Not reported
Private Location: False
Location: ABOVE GROUND

Report Year: 2007
Tier 2 Report ID: 101883
Chemical ID: 282416
CAS Number: 7782505
Chemical Name: Chlorine
Chemical Date: 2/19/2008
Average Amount: 3
Maximum Amount: 12000
Location ID: 470065
Chemical State: Gas
Mixture: False
Mixture Percent: 100.00
Containter: L - CYLINDER
Pressure: 2 - GREATER THAN AMBIENT PRESSURE
Temperature: 4 - AMBIENT TEMPERATURE
Average Amount: 3
Maximum Amount: 12000
Days on Site: 365
Site Plan: False
Site Plan Document: Not reported
Private Location: False
Location: OPEN GARAGE NE

Report Year: 2007
Tier 2 Report ID: 101883
Chemical ID: 282413
CAS Number: 10043013
Chemical Name: Aluminum sulfate
Chemical Date: 2/19/2008
Average Amount: 4
Maximum Amount: 64100
Location ID: 470061
Chemical State: Liquid
Mixture: True
Mixture Percent: .00
Containter: A - ABOVE GROUND TANK
Pressure: 1 - AMBIENT PRESSURE
Temperature: 4 - AMBIENT TEMPERATURE

Map ID
Direction
Distance
Elevation

MAP FINDINGS

Site

Database(s)

EDR ID Number
EPA ID Number

HILLSBOROUGH COUNTY WATER RESOURCES - SOUTH COUNTY REG AWWTP (Continued)

S106508280

Average Amount: 4
Maximum Amount: 64100
Days on Site: 365
Site Plan: False
Site Plan Document: Not reported
Private Location: False
Location: ABOVE GROUND TANK

Report Year: 2006
Tier 2 Report ID: 97120
Chemical ID: 257021
CAS Number: 67561
Chemical Name: Methanol
Chemical Date: 3/13/2007
Average Amount: 4
Maximum Amount: 39720
Location ID: 437996
Chemical State: Liquid
Mixture: False
Mixture Percent: 100.00
Container: A - ABOVE GROUND TANK
Pressure: 1 - AMBIENT PRESSURE
Temperature: 4 - AMBIENT TEMPERATURE
Average Amount: 4
Maximum Amount: 39720
Days on Site: 365
Site Plan: False
Site Plan Document: Not reported
Private Location: False
Location: ABOVE GROUND TANK

Report Year: 2006
Tier 2 Report ID: 97120
Chemical ID: 257020
CAS Number: 10043013
Chemical Name: Aluminum sulfate
Chemical Date: 3/13/2007
Average Amount: 4
Maximum Amount: 65100
Location ID: 437995
Chemical State: Liquid
Mixture: True
Mixture Percent: .00
Container: A - ABOVE GROUND TANK
Pressure: 1 - AMBIENT PRESSURE
Temperature: 4 - AMBIENT TEMPERATURE
Average Amount: 4
Maximum Amount: 65100
Days on Site: 365
Site Plan: False
Site Plan Document: Not reported
Private Location: False
Location: ABOVE GROUND TANK

Map ID
Direction
Distance
Elevation

MAP FINDINGS

Site

Database(s)

EDR ID Number
EPA ID Number

HILLSBOROUGH COUNTY WATER RESOURCES - SOUTH COUNTY REG AWWTP (Continued)

S106508280

Report Year: 2006
Tier 2 Report ID: 97120
Chemical ID: 257019
CAS Number: 7782505
Chemical Name: Chlorine
Chemical Date: 3/13/2007
Average Amount: 3
Maximum Amount: 12000
Location ID: 437994
Chemical State: Gas
Mixture: False
Mixture Percent: 100.00
Containter: L - CYLINDER
Pressure: 2 - GREATER THAN AMBIENT PRESSURE
Temperature: 4 - AMBIENT TEMPERATURE
Average Amount: 3
Maximum Amount: 12000
Days on Site: 365
Site Plan: False
Site Plan Document: Not reported
Private Location: False
Location: OPEN GARAGE, NE

Report Year: 2006
Tier 2 Report ID: 97120
Chemical ID: 257018
CAS Number: 68476346
Chemical Name: DIESEL FUEL OIL (HIGH SULFUR)
Chemical Date: 3/13/2007
Average Amount: 4
Maximum Amount: 25000
Location ID: 437993
Chemical State: LIQUID
Mixture: True
Mixture Percent: .00
Containter: A - ABOVE GROUND TANK
Pressure: 1 - AMBIENT PRESSURE
Temperature: 4 - AMBIENT TEMPERATURE
Average Amount: 4
Maximum Amount: 25000
Days on Site: 365
Site Plan: False
Site Plan Document: Not reported
Private Location: False
Location: ABOVE GROUND TANK

Report Year: 2005
Tier 2 Report ID: 94549
Chemical ID: 247360
CAS Number: 67561
Chemical Name: Methanol
Chemical Date: 10/23/2006
Average Amount: 4
Maximum Amount: 39720
Location ID: 425755

Map ID
Direction
Distance
Elevation

MAP FINDINGS

Site

Database(s)

EDR ID Number
EPA ID Number

HILLSBOROUGH COUNTY WATER RESOURCES - SOUTH COUNTY REG AWWTP (Continued)

S106508280

Chemical State: Liquid
Mixture: False
Mixture Percent: 100.00
Container: A - ABOVE GROUND TANK
Pressure: 1 - AMBIENT PRESSURE
Temperature: 4 - AMBIENT TEMPERATURE
Average Amount: 4
Maximum Amount: 39720
Days on Site: 365
Site Plan: False
Site Plan Document: Not reported
Private Location: False
Location: ABOVE GROUND TANK

Report Year: 2005
Tier 2 Report ID: 94549
Chemical ID: 247359
CAS Number: 10043013
Chemical Name: Aluminum sulfate
Chemical Date: 10/23/2006
Average Amount: 4
Maximum Amount: 65100
Location ID: 425754
Chemical State: Liquid
Mixture: True
Mixture Percent: .00
Container: A - ABOVE GROUND TANK
Pressure: 1 - AMBIENT PRESSURE
Temperature: 4 - AMBIENT TEMPERATURE
Average Amount: 4
Maximum Amount: 65100
Days on Site: 365
Site Plan: False
Site Plan Document: Not reported
Private Location: False
Location: ABOVE GROUND TANK

Report Year: 2005
Tier 2 Report ID: 94549
Chemical ID: 247358
CAS Number: 68476346
Chemical Name: DIESEL FUEL OIL (HIGH SULFUR)
Chemical Date: 10/23/2006
Average Amount: 4
Maximum Amount: 25000
Location ID: 425753
Chemical State: LIQUID
Mixture: True
Mixture Percent: .00
Container: B - BELOW GROUND TANK
Pressure: 1 - AMBIENT PRESSURE
Temperature: 4 - AMBIENT TEMPERATURE
Average Amount: 4
Maximum Amount: 25000
Days on Site: 365

Map ID
Direction
Distance
Elevation

MAP FINDINGS

Site

Database(s)

EDR ID Number
EPA ID Number

HILLSBOROUGH COUNTY WATER RESOURCES - SOUTH COUNTY REG AWWTP (Continued)

S106508280

Site Plan: False
Site Plan Document: Not reported
Private Location: False
Location: ABOVE GROUND TANK

Report Year: 2005
Tier 2 Report ID: 94549
Chemical ID: 247357
CAS Number: 7782505
Chemical Name: Chlorine
Chemical Date: 10/23/2006
Average Amount: 3
Maximum Amount: 12000
Location ID: 425752
Chemical State: Gas
Mixture: False
Mixture Percent: 100.00
Container: L - CYLINDER
Pressure: 2 - GREATER THAN AMBIENT PRESSURE
Temperature: 4 - AMBIENT TEMPERATURE
Average Amount: 3
Maximum Amount: 12000
Days on Site: 365
Site Plan: False
Site Plan Document: Not reported
Private Location: False
Location: OPEN GARAGE, NE

Report Year: 2004
Tier 2 Report ID: 88800
Chemical ID: 204386
CAS Number: 7681529
Chemical Name: Sodium hypochlorite
Chemical Date: 3/7/2005
Average Amount: 2
Maximum Amount: 800
Location ID: 369014
Chemical State: Liquid
Mixture: True
Mixture Percent: .00
Container: N - PLASTIC BOTTLES OR JUGS
Pressure: 1 - AMBIENT PRESSURE
Temperature: 4 - AMBIENT TEMPERATURE
Average Amount: 2
Maximum Amount: 800
Days on Site: 365
Site Plan: False
Site Plan Document: Not reported
Private Location: False
Location: BARN 12%

Report Year: 2004
Tier 2 Report ID: 88800
Chemical ID: 204385

Map ID
Direction
Distance
Elevation

MAP FINDINGS

Site

Database(s)

EDR ID Number
EPA ID Number

HILLSBOROUGH COUNTY WATER RESOURCES - SOUTH COUNTY REG AWWTP (Continued)

S106508280

CAS Number: 67561
Chemical Name: Methanol
Chemical Date: 3/7/2005
Average Amount: 4
Maximum Amount: 39720
Location ID: 369013
Chemical State: Liquid
Mixture: False
Mixture Percent: 100.00
Container: A - ABOVE GROUND TANK
Pressure: 1 - AMBIENT PRESSURE
Temperature: 4 - AMBIENT TEMPERATURE
Average Amount: 4
Maximum Amount: 39720
Days on Site: 365
Site Plan: False
Site Plan Document: Not reported
Private Location: False
Location: ABOVE GROUND TANK

Report Year: 2004
Tier 2 Report ID: 88800
Chemical ID: 204384
CAS Number: 10043013
Chemical Name: Aluminum sulfate
Chemical Date: 3/7/2005
Average Amount: 4
Maximum Amount: 65100
Location ID: 369012
Chemical State: Liquid
Mixture: True
Mixture Percent: .00
Container: A - ABOVE GROUND TANK
Pressure: 1 - AMBIENT PRESSURE
Temperature: 4 - AMBIENT TEMPERATURE
Average Amount: 4
Maximum Amount: 65100
Days on Site: 365
Site Plan: False
Site Plan Document: Not reported
Private Location: False
Location: ABOVE GROUND TANK

Report Year: 2004
Tier 2 Report ID: 88800
Chemical ID: 204383
CAS Number: 68476346
Chemical Name: DIESEL FUEL OIL (HIGH SULFUR)
Chemical Date: 3/7/2005
Average Amount: 3
Maximum Amount: 8340
Location ID: 369011
Chemical State: LIQUID
Mixture: True
Mixture Percent: .00

Map ID
Direction
Distance
Elevation

MAP FINDINGS

Site

Database(s)

EDR ID Number
EPA ID Number

HILLSBOROUGH COUNTY WATER RESOURCES - SOUTH COUNTY REG AWWTP (Continued)

S106508280

Containter: A - ABOVE GROUND TANK
Pressure: 1 - AMBIENT PRESSURE
Temperature: 4 - AMBIENT TEMPERATURE
Average Amount: 3
Maximum Amount: 8340
Days on Site: 365
Site Plan: False
Site Plan Document: Not reported
Private Location: False
Location: ABOVE GROUND TANK

Report Year: 2004
Tier 2 Report ID: 88800
Chemical ID: 204382
CAS Number: 7782505
Chemical Name: Chlorine
Chemical Date: 3/7/2005
Average Amount: 3
Maximum Amount: 12000
Location ID: 369010
Chemical State: Gas
Mixture: False
Mixture Percent: 100.00
Containter: L - CYLINDER
Pressure: 2 - GREATER THAN AMBIENT PRESSURE
Temperature: 4 - AMBIENT TEMPERATURE
Average Amount: 3
Maximum Amount: 12000
Days on Site: 365
Site Plan: False
Site Plan Document: Not reported
Private Location: False
Location: OPEN GARAGE NE

Report Year: 2003
Tier 2 Report ID: 85408
Chemical ID: 192793
CAS Number: 7782505
Chemical Name: Chlorine
Chemical Date: 6/4/2004
Average Amount: 3
Maximum Amount: 12000
Location ID: 354850
Chemical State: Gas
Mixture: False
Mixture Percent: 100.00
Containter: L - CYLINDER
Pressure: 2 - GREATER THAN AMBIENT PRESSURE
Temperature: 4 - AMBIENT TEMPERATURE
Average Amount: 3
Maximum Amount: 12000
Days on Site: 365
Site Plan: False
Site Plan Document: Not reported
Private Location: False

Map ID
Direction
Distance
Elevation

MAP FINDINGS

Site

Database(s)

EDR ID Number
EPA ID Number

HILLSBOROUGH COUNTY WATER RESOURCES - SOUTH COUNTY REG AWWTP (Continued)

S106508280

Location: ONE TON CYLINDERS, OPEN GARAGE NORTHEAST

Report Year: 2003
Tier 2 Report ID: 85408
Chemical ID: 180019
CAS Number: 67561
Chemical Name: Methanol
Chemical Date: 1/2/1972
Average Amount: 4
Maximum Amount: 39720
Location ID: 338468
Chemical State: Liquid
Mixture: False
Mixture Percent: 100.00
Container: A - ABOVE GROUND TANK
Pressure: 1 - AMBIENT PRESSURE
Temperature: 4 - AMBIENT TEMPERATURE
Average Amount: 4
Maximum Amount: 39720
Days on Site: 365
Site Plan: False
Site Plan Document: Not reported
Private Location: False
Location: ABOVE GROUND TANK

Report Year: 2003
Tier 2 Report ID: 85408
Chemical ID: 180018
CAS Number: 10043013
Chemical Name: Aluminum sulfate
Chemical Date: 1/2/1972
Average Amount: 4
Maximum Amount: 65100
Location ID: 338467
Chemical State: Liquid
Mixture: True
Mixture Percent: .00
Container: A - ABOVE GROUND TANK
Pressure: 1 - AMBIENT PRESSURE
Temperature: 4 - AMBIENT TEMPERATURE
Average Amount: 4
Maximum Amount: 65100
Days on Site: 365
Site Plan: False
Site Plan Document: Not reported
Private Location: False
Location: ABOVE GROUND TANK

Report Year: 2003
Tier 2 Report ID: 85408
Chemical ID: 180016
CAS Number: 68476346
Chemical Name: DIESEL FUEL OIL (HIGH SULFUR)
Chemical Date: 1/2/1972

Map ID
Direction
Distance
Elevation

MAP FINDINGS

Site

Database(s)

EDR ID Number
EPA ID Number

HILLSBOROUGH COUNTY WATER RESOURCES - SOUTH COUNTY REG AWWTP (Continued)

S106508280

Average Amount: 4
Maximum Amount: 33340
Location ID: 338464
Chemical State: LIQUID
Mixture: True
Mixture Percent: .00
Containter: A - ABOVE GROUND TANK
Pressure: 1 - AMBIENT PRESSURE
Temperature: 4 - AMBIENT TEMPERATURE
Average Amount: 4
Maximum Amount: 25000
Days on Site: 365
Site Plan: False
Site Plan Document: Not reported
Private Location: False
Location: ABOVE GROUND TANK

Location ID: 338465
Chemical State: LIQUID
Mixture: True
Mixture Percent: .00
Containter: A - ABOVE GROUND TANK
Pressure: 1 - AMBIENT PRESSURE
Temperature: 4 - AMBIENT TEMPERATURE
Average Amount: 3
Maximum Amount: 8340
Days on Site: 365
Site Plan: False
Site Plan Document: Not reported
Private Location: False
Location: ABOVE GROUND TANK

Report Year: 2002
Tier 2 Report ID: 79836
Chemical ID: 155003
CAS Number: 67561
Chemical Name: Methanol
Chemical Date: 1/2/1972
Average Amount: 4
Maximum Amount: 39720
Location ID: 306734
Chemical State: Liquid
Mixture: False
Mixture Percent: 100.00
Containter: A - ABOVE GROUND TANK
Pressure: 1 - AMBIENT PRESSURE
Temperature: 4 - AMBIENT TEMPERATURE
Average Amount: 4
Maximum Amount: 39720
Days on Site: 365
Site Plan: False
Site Plan Document: Not reported
Private Location: False
Location: ABOVE GROUND TANK.

Map ID
Direction
Distance
Elevation

MAP FINDINGS

Site

Database(s)

EDR ID Number
EPA ID Number

HILLSBOROUGH COUNTY WATER RESOURCES - SOUTH COUNTY REG AWWTP (Continued)

S106508280

Report Year: 2002
Tier 2 Report ID: 79836
Chemical ID: 155002
CAS Number: 10043013
Chemical Name: Aluminum sulfate
Chemical Date: 1/2/1972
Average Amount: 4
Maximum Amount: 65500
Location ID: 306733
Chemical State: Liquid
Mixture: False
Mixture Percent: 100.00
Container: A - ABOVE GROUND TANK
Pressure: 1 - AMBIENT PRESSURE
Temperature: 4 - AMBIENT TEMPERATURE
Average Amount: 4
Maximum Amount: 65500
Days on Site: 365
Site Plan: False
Site Plan Document: Not reported
Private Location: False
Location: ABOVE GROUND TANK

Report Year: 2002
Tier 2 Report ID: 79836
Chemical ID: 155001
CAS Number: 68476346
Chemical Name: DIESEL FUEL OIL (HIGH SULFUR)
Chemical Date: 1/2/1972
Average Amount: 7
Maximum Amount: 33340
Location ID: 306731
Chemical State: LIQUID
Mixture: False
Mixture Percent: 100.00
Container: A - ABOVE GROUND TANK
Pressure: 1 - AMBIENT PRESSURE
Temperature: 4 - AMBIENT TEMPERATURE
Average Amount: 4
Maximum Amount: 25000
Days on Site: 365
Site Plan: False
Site Plan Document: Not reported
Private Location: False
Location: ABOVE GROUND TANK.

Location ID: 306732
Chemical State: LIQUID
Mixture: False
Mixture Percent: 100.00
Container: A - ABOVE GROUND TANK
Pressure: 1 - AMBIENT PRESSURE
Temperature: 4 - AMBIENT TEMPERATURE
Average Amount: 3
Maximum Amount: 8340
Days on Site: 365

Map ID
Direction
Distance
Elevation

MAP FINDINGS

Site

Database(s)

EDR ID Number
EPA ID Number

HILLSBOROUGH COUNTY WATER RESOURCES - SOUTH COUNTY REG AWWTP (Continued)

S106508280

Site Plan: False
Site Plan Document: Not reported
Private Location: False
Location: ABOVE GROUND TANK

Report Year: 2002
Tier 2 Report ID: 79836
Chemical ID: 155000
CAS Number: 7782505
Chemical Name: Chlorine
Chemical Date: 1/2/1972
Average Amount: 5
Maximum Amount: 12800
Location ID: 306730
Chemical State: Gas
Mixture: False
Mixture Percent: 100.00
Container: A - ABOVE GROUND TANK
Pressure: 2 - GREATER THAN AMBIENT PRESSURE
Temperature: 4 - AMBIENT TEMPERATURE
Average Amount: 3
Maximum Amount: 12000
Days on Site: 365
Site Plan: False
Site Plan Document: Not reported
Private Location: False
Location: OPEN GARAGE, NE

Location ID: 306735
Chemical State: Gas
Mixture: False
Mixture Percent: 100.00
Container: N - PLASTIC BOTTLES OR JUGS
Pressure: 1 - AMBIENT PRESSURE
Temperature: 4 - AMBIENT TEMPERATURE
Average Amount: 2
Maximum Amount: 800
Days on Site: 365
Site Plan: False
Site Plan Document: Not reported
Private Location: False
Location: BARN

Report Year: 2001
Tier 2 Report ID: 72683
Chemical ID: 131747
CAS Number: 10043013
Chemical Name: ALUMINUM SULFATE [ALUM]
Chemical Date: 1/2/1972
Average Amount: 3
Maximum Amount: 55500
Location ID: 286818
Chemical State: LIQUID
Mixture: False
Mixture Percent: 100.00

Map ID
Direction
Distance
Elevation

MAP FINDINGS

Site

Database(s)

EDR ID Number
EPA ID Number

HILLSBOROUGH COUNTY WATER RESOURCES - SOUTH COUNTY REG AWWTP (Continued)

S106508280

Containter: A - ABOVE GROUND TANK
Pressure: 1 - AMBIENT PRESSURE
Temperature: 4 - AMBIENT TEMPERATURE
Average Amount: 3
Maximum Amount: 55500
Days on Site: 365
Site Plan: False
Site Plan Document: Not reported
Private Location: False
Location: ABOVE GROUND TANK

Report Year: 2001
Tier 2 Report ID: 72683
Chemical ID: 131746
CAS Number: 68476346
Chemical Name: DIESEL FUEL OIL (HIGH SULFUR)
Chemical Date: 1/2/1972
Average Amount: 3
Maximum Amount: 33340
Location ID: 286820
Chemical State: LIQUID
Mixture: False
Mixture Percent: 100.00
Containter: A - ABOVE GROUND TANK
Pressure: 1 - AMBIENT PRESSURE
Temperature: 4 - AMBIENT TEMPERATURE
Average Amount: 3
Maximum Amount: 33340
Days on Site: 365
Site Plan: False
Site Plan Document: Not reported
Private Location: False
Location: ABOVE GROUND TANK

Report Year: 2001
Tier 2 Report ID: 72683
Chemical ID: 12212
CAS Number: 67561
Chemical Name: METHANOL
Chemical Date: 1/2/1972
Average Amount: 2
Maximum Amount: 6000
Location ID: 286819
Chemical State: LIQUID
Mixture: False
Mixture Percent: 100.00
Containter: A - ABOVE GROUND TANK
Pressure: 1 - AMBIENT PRESSURE
Temperature: 4 - AMBIENT TEMPERATURE
Average Amount: 2
Maximum Amount: 6000
Days on Site: 365
Site Plan: False
Site Plan Document: Not reported
Private Location: False

Map ID
Direction
Distance
Elevation

MAP FINDINGS

Site

Database(s)

EDR ID Number
EPA ID Number

HILLSBOROUGH COUNTY WATER RESOURCES - SOUTH COUNTY REG AWWTP (Continued)

S106508280

Location: ABOVE GROUND

Report Year: 1993
Tier 2 Report ID: 3192
Chemical ID: 101550
CAS Number: 68476346
Chemical Name: DIESEL FUEL OIL (HIGH SULFUR)
Chemical Date: 1/2/1972
Average Amount: 4
Maximum Amount: 29000
Location ID: 155938
Chemical State: LIQUID
Mixture: False
Mixture Percent: 100.00
Container: CONV
Pressure: CONV
Temperature: CONV
Average Amount: 4
Maximum Amount: 29000
Days on Site: 365
Site Plan: False
Site Plan Document: Not reported
Private Location: False
Location: Not reported

Report Year: 1993
Tier 2 Report ID: 3192
Chemical ID: 101549
CAS Number: 11138491
Chemical Name: SODIUM ALUMINATE, SOLID OR SOLUTION
Chemical Date: 1/2/1972
Average Amount: 4
Maximum Amount: 66000
Location ID: 155937
Chemical State: LIQUID
Mixture: False
Mixture Percent: 100.00
Container: CONV
Pressure: CONV
Temperature: CONV
Average Amount: 4
Maximum Amount: 66000
Days on Site: 365
Site Plan: False
Site Plan Document: Not reported
Private Location: False
Location: Not reported

Report Year: 1994
Tier 2 Report ID: 11443
Chemical ID: 101548
CAS Number: 68476346
Chemical Name: DIESEL FUEL OIL (HIGH SULFUR)
Chemical Date: 1/2/1972

Map ID
Direction
Distance
Elevation

MAP FINDINGS

Site

Database(s)

EDR ID Number
EPA ID Number

HILLSBOROUGH COUNTY WATER RESOURCES - SOUTH COUNTY REG AWWTP (Continued)

S106508280

Average Amount: 4
Maximum Amount: 29000
Location ID: 170130
Chemical State: LIQUID
Mixture: False
Mixture Percent: 100.00
Container: CONV
Pressure: CONV
Temperature: CONV
Average Amount: 4
Maximum Amount: 29000
Days on Site: 365
Site Plan: False
Site Plan Document: Not reported
Private Location: False
Location: Not reported

Report Year: 1995
Tier 2 Report ID: 19914
Chemical ID: 101547
CAS Number: 68476346
Chemical Name: DIESEL FUEL OIL (HIGH SULFUR)
Chemical Date: 1/2/1972
Average Amount: 4
Maximum Amount: 29000
Location ID: 185367
Chemical State: LIQUID
Mixture: False
Mixture Percent: 100.00
Container: CONV
Pressure: CONV
Temperature: CONV
Average Amount: 4
Maximum Amount: 29000
Days on Site: 365
Site Plan: False
Site Plan Document: Not reported
Private Location: False
Location: Not reported

Report Year: 1996
Tier 2 Report ID: 28434
Chemical ID: 101546
CAS Number: 68476346
Chemical Name: DIESEL FUEL OIL (HIGH SULFUR)
Chemical Date: 1/2/1972
Average Amount: 4
Maximum Amount: 29000
Location ID: 200671
Chemical State: LIQUID
Mixture: False
Mixture Percent: 100.00
Container: CONV
Pressure: CONV
Temperature: CONV

Map ID
Direction
Distance
Elevation

MAP FINDINGS

Site

Database(s)

EDR ID Number
EPA ID Number

HILLSBOROUGH COUNTY WATER RESOURCES - SOUTH COUNTY REG AWWTP (Continued)

S106508280

Average Amount: 4
Maximum Amount: 29000
Days on Site: 365
Site Plan: False
Site Plan Document: Not reported
Private Location: False
Location: Not reported

Report Year: 1997
Tier 2 Report ID: 37066
Chemical ID: 101545
CAS Number: 68476346
Chemical Name: DIESEL FUEL OIL (HIGH SULFUR)
Chemical Date: 1/2/1972
Average Amount: 4
Maximum Amount: 29000
Location ID: 216298
Chemical State: LIQUID
Mixture: False
Mixture Percent: 100.00
Container: CONV
Pressure: CONV
Temperature: CONV
Average Amount: 4
Maximum Amount: 29000
Days on Site: 365
Site Plan: False
Site Plan Document: Not reported
Private Location: False
Location: Not reported

Report Year: 1998
Tier 2 Report ID: 45696
Chemical ID: 101544
CAS Number: 68476346
Chemical Name: DIESEL FUEL OIL (HIGH SULFUR)
Chemical Date: 1/2/1972
Average Amount: 4
Maximum Amount: 29000
Location ID: 232745
Chemical State: LIQUID
Mixture: False
Mixture Percent: 100.00
Container: CONV
Pressure: CONV
Temperature: CONV
Average Amount: 4
Maximum Amount: 29000
Days on Site: 365
Site Plan: False
Site Plan Document: Not reported
Private Location: False
Location: Not reported

Map ID
Direction
Distance
Elevation

MAP FINDINGS

Site

Database(s)

EDR ID Number
EPA ID Number

HILLSBOROUGH COUNTY WATER RESOURCES - SOUTH COUNTY REG AWWTP (Continued)

S106508280

Report Year: 1999
Tier 2 Report ID: 54508
Chemical ID: 101543
CAS Number: 68476346
Chemical Name: DIESEL FUEL OIL (HIGH SULFUR)
Chemical Date: 1/2/1972
Average Amount: 4
Maximum Amount: 29000
Location ID: 249745
Chemical State: LIQUID
Mixture: False
Mixture Percent: 100.00
Container: CONV
Pressure: CONV
Temperature: CONV
Average Amount: 4
Maximum Amount: 29000
Days on Site: 365
Site Plan: False
Site Plan Document: Not reported
Private Location: False
Location: Not reported

Report Year: 2000
Tier 2 Report ID: 63605
Chemical ID: 101542
CAS Number: 68476346
Chemical Name: DIESEL FUEL OIL (HIGH SULFUR)
Chemical Date: 1/2/1972
Average Amount: 4
Maximum Amount: 29000
Location ID: 267935
Chemical State: LIQUID
Mixture: False
Mixture Percent: 100.00
Container: CONV
Pressure: CONV
Temperature: CONV
Average Amount: 4
Maximum Amount: 29000
Days on Site: 365
Site Plan: False
Site Plan Document: Not reported
Private Location: False
Location: Not reported

Company Info:

Company Name: HILLSBOROUGH COUNTY WATER RESOURCE SERVICES
Company Address: 925 EAST TWIGGS STREET
Company City,St,Zip: TAMPA, FL 33602-3532
Company Phone: 813-272-5977
Company Fax: 813-272-5589
Company Email: appenzellerj@hillsboroughcounty.org
FEI Number: 596000661
Company Contact Name: JOHN APPENZELLER

Map ID
Direction
Distance
Elevation

MAP FINDINGS

Site

Database(s)

EDR ID Number
EPA ID Number

HILLSBOROUGH COUNTY WATER RESOURCES - SOUTH COUNTY REG AWWTP (Continued)

S106508280

Cmpny Contact Phone: 813-272-5977 EXT 43313
Reduced Fees: False
Exempt Fees: True
Electronic Filing: True
Employee: Not reported
Comments: Not reported

County: HILLSBOROUGH
SEC302: True
Active Date: 3/1/1988
Inactive Date: Not reported
Old HMIS Date: 3/1/1988
Visit for 2001: False
Visit for 2002: True
Visit for 2003: False
Visit for 2004: True
Visit for 2005: False
Site Visit Date: 11/5/2004

D36
West
< 1/8
0.072 mi.
380 ft.

HILLSBOROUGH CNTY WRS-S CNTY AWWTP
520 TECO RD
RUSKIN, FL 33570
Site 5 of 10 in cluster D

UST U004130365
AST N/A
SPILLS
ASBESTOS
Financial Assurance
TIER 2
NPDES

Actual:
44 ft.

Focus Map:
9

UST:
Facility Id: 9200456
Facility Status: OPEN
Type Description: County Government
Facility Phone: 8136717693
Region: STATE
Positioning Method: AGPS
Lat/Long (dms): 27 43 9 / 82 23 6
Owner:
Owner Id: 10079
Owner Name: HILLSBOROUGH CNTY WRS
Owner Address: 925 E TWIGGS ST
Owner Address 2: ATTN: DIRECTOR
Owner City,St,Zip: TAMPA, FL 33602
Owner Contact: MR. JOHN LYONS | GERARD WATSON
Owner Phone: 8132725977

Tank Info:
Name: HILLSBOROUGH CNTY WRS-S CNTY AWWTP
Address: 520 TECO RD
Tank Id: 1
Status: Removed
Status Date: 10/1/1997
Install Date: 5/1/1988
Substance: Diesel-emergen generator
Content Description: Emerg Generator Diesel
Gallons: 3000

Map ID
Direction
Distance
Elevation

MAP FINDINGS

Site

Database(s)

EDR ID Number
EPA ID Number

HILLSBOROUGH CNTY WRS-S CNTY AWWTP (Continued)

U004130365

Vessel Indicator: TANK
Tank Location: UNDERGROUND
DEP Contractor: P

Name: HILLSBOROUGH CNTY WRS-S CNTY AWWTP
Address: 520 TECO RD
Tank Id: 2
Status: Removed
Status Date: 10/1/1997
Install Date: 10/1/1987
Substance: Diesel-emergen generator
Content Description: Emerg Generator Diesel
Gallons: 1000
Vessel Indicator: TANK
Tank Location: UNDERGROUND
DEP Contractor: P

[Click here for Florida Oculus:](#)

AST:

Name: HILLSBOROUGH CNTY WRS-S CNTY AWWTP
Address: 520 TECO RD
Facility ID: 9200456
Facility Status: OPEN
Type Description: County Government
Facility Phone: 8136717693
DEP Contractor Own: P
Region: STATE
Positioning Method: AGPS
Lat/Long (dms): 27 43 9 / 82 23 6

Owner:

Owner Id: 10079
Owner Name: HILLSBOROUGH CNTY WRS
Owner Address: 925 E TWIGGS ST
Owner Address 2: ATTN: DIRECTOR
Owner City,St,Zip: TAMPA, FL 33602
Owner Contact: MR. JOHN LYONS | GERARD WATSON
Owner Phone: 8132725977

Tank Id: 5
Status: Removed
Status Date: 9/1/2013
Install Date: 8/1/1988
Substance: Hazardous substance
Content Description: Hazardous Substance
Gallons: 6000
Tank Location: ABOVEGROUND

Tank Id: 6
Status: Removed
Status Date: 6/1/2012
Install Date: 6/1/1998
Substance: Hazardous substance
Content Description: Hazardous Substance

Map ID
Direction
Distance
Elevation

MAP FINDINGS

Site

Database(s)

EDR ID Number
EPA ID Number

HILLSBOROUGH CNTY WRS-S CNTY AWWTP (Continued)

U004130365

Gallons: 6000
Tank Location: ABOVEGROUND

Tank Id: 7
Status: Removed
Status Date: 9/1/2013
Install Date: 7/1/2009
Substance: Hazardous substance
Content Description: Hazardous Substance
Gallons: 1100
Tank Location: ABOVEGROUND

Tank Id: 10
Status: In service
Status Date: 10/1/2012
Install Date: 10/1/2012
Substance: Diesel-emergen generator
Content Description: Emerg Generator Diesel
Gallons: 12000
Tank Location: ABOVEGROUND

Construction:

Tank Id: 10
Construction Category: Primary Construction
Construction Description: Steel

Tank Id: 10
Construction Category: Secondary Containment
Construction Description: Double wall

Tank Id: 10
Construction Category: Overfill/Spill
Construction Description: Spill containment bucket

Tank Id: 10
Construction Category: Overfill/Spill
Construction Description: Tight fill

Tank Id: 10
Construction Category: Overfill/Spill
Construction Description: Level gauges/alarms

Monitoring:

Tank ID: 10
Monitoring Description: Visual inspection of ASTs

Tank ID: 10
Monitoring Description: Monitor dbl wall tank space

Tank ID: 10
Monitoring Description: Continuous electronic sensing

Piping:

Tank ID: 10
Piping Category: Miscellaneous Attributes
Piping Description: Abv, no soil contact

Map ID
Direction
Distance
Elevation

MAP FINDINGS

Site

Database(s)

EDR ID Number
EPA ID Number

HILLSBOROUGH CNTY WRS-S CNTY AWWTP (Continued)

U004130365

Tank ID: 10
Piping Category: Miscellaneous Attributes
Piping Description: Suction piping system

Tank ID: 10
Piping Category: Primary Construction
Piping Description: Steel/galvanized metal

Tank ID: 10
Piping Category: Corrosion Protection
Piping Description: External protective coating

Tank Id: 9
Status: In service
Status Date: 10/1/2012
Install Date: 10/1/2012
Substance: Diesel-emergen generator
Content Description: Emerg Generator Diesel
Gallons: 10000
Tank Location: ABOVEGROUND

Construction:

Tank Id: 9
Construction Category: Primary Construction
Construction Description: Steel

Tank Id: 9
Construction Category: Secondary Containment
Construction Description: Double wall

Tank Id: 9
Construction Category: Overfill/Spill
Construction Description: Spill containment bucket

Tank Id: 9
Construction Category: Overfill/Spill
Construction Description: Tight fill

Tank Id: 9
Construction Category: Overfill/Spill
Construction Description: Level gauges/alarms

Monitoring:

Tank ID: 9
Monitoring Description: Visual inspection of ASTs

Tank ID: 9
Monitoring Description: Monitor dbl wall tank space

Tank ID: 9
Monitoring Description: Continuous electronic sensing

Piping:

Tank ID: 9
Piping Category: Corrosion Protection
Piping Description: External protective coating

Map ID
Direction
Distance
Elevation

MAP FINDINGS

Site

Database(s)

EDR ID Number
EPA ID Number

HILLSBOROUGH CNTY WRS-S CNTY AWWTP (Continued)

U004130365

Tank ID: 9
Piping Category: Miscellaneous Attributes
Piping Description: Abv, no soil contact

Tank ID: 9
Piping Category: Miscellaneous Attributes
Piping Description: Suction piping system

Tank ID: 9
Piping Category: Primary Construction
Piping Description: Steel/galvanized metal

Tank Id: 8
Status: Deleted
Status Date: 10/1/2012
Install Date: 10/1/2012
Substance: Diesel-emergen generator
Content Description: Emerg Generator Diesel
Gallons: 16000
Tank Location: ABOVEGROUND

Tank Id: 13
Status: In service
Status Date: 6/1/2014
Install Date: 6/1/2014
Substance: Hazardous substance
Content Description: Hazardous Substance
Gallons: 10000
Tank Location: ABOVEGROUND

Tank Id: 12
Status: In service
Status Date: 6/1/2014
Install Date: 6/1/2014
Substance: Hazardous substance
Content Description: Hazardous Substance
Gallons: 10000
Tank Location: ABOVEGROUND

Tank Id: 11
Status: In service
Status Date: 1/1/2014
Install Date: 1/1/2014
Substance: Diesel-emergen generator
Content Description: Emerg Generator Diesel
Gallons: 850
Tank Location: ABOVEGROUND

Construction:

Tank Id: 11
Construction Category: Primary Construction
Construction Description: Steel

Tank Id: 11
Construction Category: Secondary Containment
Construction Description: Double wall

Map ID
Direction
Distance
Elevation

MAP FINDINGS

Site

Database(s)

EDR ID Number
EPA ID Number

HILLSBOROUGH CNTY WRS-S CNTY AWWTP (Continued)

U004130365

Tank Id: 11
Construction Category: Overfill/Spill
Construction Description: Spill containment bucket

Tank Id: 11
Construction Category: Overfill/Spill
Construction Description: Tight fill

Tank Id: 11
Construction Category: Overfill/Spill
Construction Description: Level gauges/alarms

Monitoring:
Tank ID: 11
Monitoring Description: Visual inspection of ASTs

Tank ID: 11
Monitoring Description: Monitor dbl wall tank space

Tank ID: 11
Monitoring Description: Continuous electronic sensing

Piping:
Tank ID: 11
Piping Category: Primary Construction
Piping Description: DEP approved piping

Tank ID: 11
Piping Category: Miscellaneous Attributes
Piping Description: Suction piping system

Tank ID: 11
Piping Category: Miscellaneous Attributes
Piping Description: Abv, no soil contact

Tank Id: 4
Status: Temp out of service
Status Date: 2/1/2016
Install Date: 10/1/1997
Substance: Diesel-emergen generator
Content Description: Emerg Generator Diesel
Gallons: 1000
Tank Location: ABOVEGROUND

Construction:
Tank Id: 4
Construction Category: Secondary Containment
Construction Description: Double wall

Tank Id: 4
Construction Category: Overfill/Spill
Construction Description: Tight fill

Tank Id: 4
Construction Category: Overfill/Spill
Construction Description: Spill containment bucket

Map ID
Direction
Distance
Elevation

MAP FINDINGS

Site

Database(s)

EDR ID Number
EPA ID Number

HILLSBOROUGH CNTY WRS-S CNTY AWWTP (Continued)

U004130365

Tank Id: 4
Construction Category: Overfill/Spill
Construction Description: Level gauges/alarms

Tank Id: 4
Construction Category: Overfill/Spill
Construction Description: Ball check valve

Tank Id: 4
Construction Category: Primary Construction
Construction Description: Steel

Monitoring:

Tank ID: 4
Monitoring Description: Monitor dbl wall tank space

Tank ID: 4
Monitoring Description: Visual inspection of ASTs

Tank ID: 4
Monitoring Description: Continuous electronic sensing

Piping:

Tank ID: 4
Piping Category: Miscellaneous Attributes
Piping Description: Suction piping system

Tank ID: 4
Piping Category: Primary Construction
Piping Description: Steel/galvanized metal

Tank ID: 4
Piping Category: Miscellaneous Attributes
Piping Description: Abv, no soil contact

Tank Id: 3
Status: Removed
Status Date: 6/27/2016
Install Date: 10/1/1997
Substance: Diesel-emergen generator
Content Description: Emerg Generator Diesel
Gallons: 3000
Tank Location: ABOVEGROUND

[Click here for Florida Oculus:](#)

SPILLS:

OHMIT Incident Number: 24166
Incident Legacy: Not reported
On-Scene Response: No
Criminal Indicator: No
Hurricane Indicator: No
Incident Date: 05/21/2004
Incident Status: Closed
Incident Report Date: 05/21/2004

Map ID
Direction
Distance
Elevation

MAP FINDINGS

Site

Database(s)

EDR ID Number
EPA ID Number

HILLSBOROUGH CNTY WRS-S CNTY AWWTP (Continued)

U004130365

Pollutant: Chlorine
Pollutants Category: Chlorine
Substance Spilled: Chlorine
Amount Spilled (Gallons): 0
Pollutant - Unit Measure: gallon

Incident Party Name: Hillsborough County
Description: Inland

ASBESTOS:

Facility ID: AS05710518
Notification ID: 86997
Notification Type: REVISED
Project Type: DEMOLITION
Notification Status: REVIEWED
Site Name: 3 STRUCTURES
Ordered Demolition?: N
Annual Notification: Not reported
Owner Name: HILLSBOROUGH COUNTY BOCC
Contractor Name: JOHNSON EXCAVATION & SERVICES
Start Date: 04/04/2016
Finish Date: 05/30/2016
Cementitious RACM: Not reported
Cementitious SF: Not reported
Floor RACM: Not reported
Floor SF: Not reported
Pipe RACM: Not reported
Pipe SF: Not reported
CF RACM: Not reported
Roof RACM: Not reported
Roof SF: Not reported
Surface Mat RACM: Not reported
Surface Mat SF: Not reported
Waste Disposal Site: ENTERPRISE LF & RECYC (FKA SID LARKIN & SON, INC.)
Waste Disposal Address: 41111 ENTERPRISE ROAD
Waste Disposal City: DADE CITY
Waste Disposal State: FL
Waste Disposal Zip: 33525
Transporter Name: Not reported
Contractor is Transporter: Y
Waste Disp ID: 87895
Waste Disp Source: W
Transporter Address: Not reported
Transporter City: Not reported
Transporter State: FL
Transporter Zip: Not reported
Date Receive: Not reported

Facility ID: AS05710509
Notification ID: 86782
Notification Type: ORIGINAL
Project Type: DEMOLITION
Notification Status: REVIEWED
Site Name: 3 STRUCTURES
Ordered Demolition?: N
Annual Notification: Not reported

Map ID
Direction
Distance
Elevation

MAP FINDINGS

Site

Database(s)

EDR ID Number
EPA ID Number

HILLSBOROUGH CNTY WRS-S CNTY AWWTP (Continued)

U004130365

Owner Name: HILLSBOROUGH COUNTY BOCC
Contractor Name: JOHNSON'S EXCAVATION & SERVICES INC
Start Date: 02/23/2016
Finish Date: 03/30/2016
Cementitious RACM: Not reported
Cementitious SF: Not reported
Floor RACM: Not reported
Floor SF: Not reported
Pipe RACM: Not reported
Pipe SF: Not reported
CF RACM: Not reported
Roof RACM: Not reported
Roof SF: Not reported
Surface Mat RACM: Not reported
Surface Mat SF: Not reported
Waste Disposal Site: Not reported
Waste Disposal Address: Not reported
Waste Disposal City: Not reported
Waste Disposal State: Not reported
Waste Disposal Zip: Not reported
Transporter Name: Not reported
Contractor is Transporter: Not reported
Waste Disp ID: Not reported
Waste Disp Source: Not reported
Transporter Address: Not reported
Transporter City: Not reported
Transporter State: FL
Transporter Zip: Not reported
Date Receive: Not reported

FL Financial Assurance 3:

Region: 3
Facility ID: 9200456
Facility Phone: 8136717693
Facility Status: OPEN
Facility Type: I
Type Description: County Government
DEP CO: P
Financial Responsibility: INSURANCE
Insurance Company: ILLINOIS UNION
Effective Date: 10/01/2008
Expire Date: 10/01/2011
Owner ID: 10079
Owner Name: HILLSBOROUGH CNTY WRS
Owner Address: 925 E TWIGGS ST
Owner Address2: ATTN: DIRECTOR
Owner City,St,Zip: TAMPA, FL 33602
Contact: MR. JOHN LYONS | GERARD WATSON
Resp Party Phone: 8132725977

Region: 3
Facility ID: 9200456
Facility Phone: 8136717693
Facility Status: OPEN
Facility Type: I
Type Description: County Government
DEP CO: P

Map ID
Direction
Distance
Elevation

MAP FINDINGS

Site

Database(s)

EDR ID Number
EPA ID Number

HILLSBOROUGH CNTY WRS-S CNTY AWWTP (Continued)

U004130365

Financial Responsibility: INSURANCE
Insurance Company: ILLINOIS UNION
Effective Date: 10/01/2011
Expire Date: 10/01/2014
Owner ID: 10079
Owner Name: HILLSBOROUGH CNTY WRS
Owner Address: 925 E TWIGGS ST
Owner Address2: ATTN: DIRECTOR
Owner City,St,Zip: TAMPA, FL 33602
Contact: MR. JOHN LYONS | GERARD WATSON
Resp Party Phone: 8132725977

Region: 3
Facility ID: 9200456
Facility Phone: 8136717693
Facility Status: OPEN
Facility Type: I
Type Description: County Government
DEP CO: P

Financial Responsibility: INSURANCE
Insurance Company: ILLINOIS UNION
Effective Date: 10/01/2014
Expire Date: 10/01/2017
Owner ID: 10079
Owner Name: HILLSBOROUGH CNTY WRS
Owner Address: 925 E TWIGGS ST
Owner Address2: ATTN: DIRECTOR
Owner City,St,Zip: TAMPA, FL 33602
Contact: MR. JOHN LYONS | GERARD WATSON
Resp Party Phone: 8132725977

Region: 3
Facility ID: 9200456
Facility Phone: 8136717693
Facility Status: OPEN
Facility Type: I
Type Description: County Government
DEP CO: P

Financial Responsibility: INSURANCE
Insurance Company: ILLINOIS UNION
Effective Date: 10/01/2014
Expire Date: 10/01/2018
Owner ID: 10079
Owner Name: HILLSBOROUGH CNTY WRS
Owner Address: 925 E TWIGGS ST
Owner Address2: ATTN: DIRECTOR
Owner City,St,Zip: TAMPA, FL 33602
Contact: MR. JOHN LYONS | GERARD WATSON
Resp Party Phone: 8132725977

Region: 3
Facility ID: 9200456
Facility Phone: 8136717693
Facility Status: OPEN
Facility Type: I
Type Description: County Government
DEP CO: P

Map ID
Direction
Distance
Elevation

MAP FINDINGS

Site

Database(s)

EDR ID Number
EPA ID Number

HILLSBOROUGH CNTY WRS-S CNTY AWWTP (Continued)

U004130365

Financial Responsibility: SELF-INSURANCE - LETTER FROM CHIEF FINANCIAL OFFIC
Insurance Company: Not reported
Effective Date: 10/01/2008
Expire Date: 02/01/2010
Owner ID: 10079
Owner Name: HILLSBOROUGH CNTY WRS
Owner Address: 925 E TWIGGS ST
Owner Address2: ATTN: DIRECTOR
Owner City,St,Zip: TAMPA, FL 33602
Contact: MR. JOHN LYONS | GERARD WATSON
Resp Party Phone: 8132725977

TIER 2:

Name: HILLSBOROUGH COUNTY PUBLIC UTILITIES - SOUTH COUNTY REGIONAL AWWTP
Address: 520 TECO ROAD ***NO EHS ON SITE***
City,State,Zip: RUSKIN, FL 33570-5224

Year: 2010
Facility Id: Not reported
Active Date: Not reported
Inactive Date: Not reported
Sale Pending: Not reported
Original Date: Not reported
PLOT Source: Not reported
Latitude: 27.71778
Longitude: -82.39
LEPC District: Not reported
Counties: Not reported
SERC: Not reported
Program Level: Not reported
PRIME: Not reported
SIC Code: Not reported
SIC Code 2: Not reported
NAICS Code: Not reported
Last Modified Date: Not reported
First Submit Date: Not reported
Data Submitted By: Not reported
Company Name: Not reported
Comments: Not reported

Chemical Code: 10043013
Chemical Name: ALUMINUM SULFATE [ALUM]
Chemical State: LIQUID
Location Name: Entire Facility
Container Code: A
Pressure Code: 1
Temperature Code: 4
Average Quantity: 41700
Maximum Quantity: 41700
Days On Site: 365

Name: HILLSBOROUGH COUNTY PUBLIC UTILITIES - SOUTH COUNTY REGIONAL AWWTP
Address: 520 TECO ROAD ***NO EHS ON SITE***
City,State,Zip: RUSKIN, FL 33570-5224

Year: 2010
Facility Id: Not reported

Map ID
Direction
Distance
Elevation

MAP FINDINGS

Site

Database(s)

EDR ID Number
EPA ID Number

HILLSBOROUGH CNTY WRS-S CNTY AWWTP (Continued)

U004130365

Active Date: Not reported
Inactive Date: Not reported
Sale Pending: Not reported
Original Date: Not reported
PLOT Source: Not reported
Latitude: 27.71778
Longitude: -82.39
LEPC District: Not reported
Counties: Not reported
SERC: Not reported
Program Level: Not reported
PRIME: Not reported
SIC Code: Not reported
SIC Code 2: Not reported
NAICS Code: Not reported
Last Modified Date: Not reported
First Submit Date: Not reported
Data Submitted By: Not reported
Company Name: Not reported
Comments: Not reported

Chemical Code: 67561
Chemical Name: Methanol
Chemical State: LIQUID
Location Name: Entire Facility
Container Code: A
Pressure Code: 1
Temperature Code: 4
Average Quantity: 50040
Maximum Quantity: 50040
Days On Site: 365

Name: HILLSBOROUGH COUNTY PUBLIC UTILITIES - SOUTH COUNTY REGIONAL AWWTP
Address: 520 TECO ROAD ***NO EHS ON SITE***
City,State,Zip: RUSKIN, FL 33570-5224

Year: 2010
Facility Id: Not reported
Active Date: Not reported
Inactive Date: Not reported
Sale Pending: Not reported
Original Date: Not reported
PLOT Source: Not reported
Latitude: 27.71778
Longitude: -82.39
LEPC District: Not reported
Counties: Not reported
SERC: Not reported
Program Level: Not reported
PRIME: Not reported
SIC Code: Not reported
SIC Code 2: Not reported
NAICS Code: Not reported
Last Modified Date: Not reported
First Submit Date: Not reported
Data Submitted By: Not reported
Company Name: Not reported

Map ID
Direction
Distance
Elevation

MAP FINDINGS

Site

Database(s)

EDR ID Number
EPA ID Number

HILLSBOROUGH CNTY WRS-S CNTY AWWTP (Continued)

U004130365

Comments: Not reported

Chemical Code: 68476346
Chemical Name: Diesel Fuel Oil (low sulfur)
Chemical State: LIQUID
Location Name: Entire Facility
Container Code: A
Pressure Code: 1
Temperature Code: 4
Average Quantity: 28000
Maximum Quantity: 28000
Days On Site: 365

Name: HILLSBOROUGH COUNTY PUBLIC UTILITIES - SOUTH COUNTY REGIONAL AWWTP
Address: 520 TECO ROAD ***NO EHS ON SITE***
City,State,Zip: RUSKIN, FL 33570-5224

Year: 2010
Facility Id: Not reported
Active Date: Not reported
Inactive Date: Not reported
Sale Pending: Not reported
Original Date: Not reported
PLOT Source: Not reported
Latitude: 27.71778
Longitude: -82.39
LEPC District: Not reported
Counties: Not reported
SERC: Not reported
Program Level: Not reported
PRIME: Not reported
SIC Code: Not reported
SIC Code 2: Not reported
NAICS Code: Not reported
Last Modified Date: Not reported
First Submit Date: Not reported
Data Submitted By: Not reported
Company Name: Not reported
Comments: Not reported

Chemical Code: CLARIFLOC
Chemical Name: CLARIFLOC SE440
Chemical State: LIQUID
Location Name: Entire Facility
Container Code: O
Pressure Code: 1
Temperature Code: 4
Average Quantity: 3670
Maximum Quantity: 3670
Days On Site: 365

Name: HILLSBOROUGH COUNTY PUBLIC UTILITIES - SOUTH COUNTY REGIONAL AWWTP
Address: 520 TECO ROAD ***NO EHS ON SITE***
City,State,Zip: RUSKIN, FL 33570-5224

Year: 2010
Facility Id: Not reported

Map ID
Direction
Distance
Elevation

MAP FINDINGS

Site

Database(s)

EDR ID Number
EPA ID Number

HILLSBOROUGH CNTY WRS-S CNTY AWWTP (Continued)

U004130365

Active Date: Not reported
Inactive Date: Not reported
Sale Pending: Not reported
Original Date: Not reported
PLOT Source: Not reported
Latitude: 27.71778
Longitude: -82.39
LEPC District: Not reported
Counties: Not reported
SERC: Not reported
Program Level: Not reported
PRIME: Not reported
SIC Code: Not reported
SIC Code 2: Not reported
NAICS Code: Not reported
Last Modified Date: Not reported
First Submit Date: Not reported
Data Submitted By: Not reported
Company Name: Not reported
Comments: Not reported

Chemical Code: 7778543
Chemical Name: CALCIUM HYPOCHLORITE [CYPOCHLOROUS ACID, CALCIUM SALT]
Chemical State: SOLID
Location Name: Entire Facility
Container Code: E
Pressure Code: 1
Temperature Code: 4
Average Quantity: 1000
Maximum Quantity: 1000
Days On Site: 365

Name: HILLSBOROUGH COUNTY PUBLIC UTILITIES - SOUTH COUNTY REGIONAL AWWTP
Address: 520 TECO ROAD ***NO EHS ON SITE***
City,State,Zip: RUSKIN, FL 33570-5224

Year: 2010
Facility Id: Not reported
Active Date: Not reported
Inactive Date: Not reported
Sale Pending: Not reported
Original Date: Not reported
PLOT Source: Not reported
Latitude: 27.71778
Longitude: -82.39
LEPC District: Not reported
Counties: Not reported
SERC: Not reported
Program Level: Not reported
PRIME: Not reported
SIC Code: Not reported
SIC Code 2: Not reported
NAICS Code: Not reported
Last Modified Date: Not reported
First Submit Date: Not reported
Data Submitted By: Not reported
Company Name: Not reported

Map ID
Direction
Distance
Elevation

MAP FINDINGS

Site

Database(s)

EDR ID Number
EPA ID Number

HILLSBOROUGH CNTY WRS-S CNTY AWWTP (Continued)

U004130365

Comments: Not reported

Chemical Code: 7782505
Chemical Name: Chlorine
Chemical State: GAS
Location Name: Entire Facility
Container Code: L
Pressure Code: 2
Temperature Code: 4
Average Quantity: 0
Maximum Quantity: 0
Days On Site: 264

Name: HILLSBOROUGH COUNTY PUBLIC UTILITIES - SOUTH COUNTY REGIONAL AWWTP
Address: 520 TECO ROAD ***NO EHS ON SITE***
City,State,Zip: RUSKIN, FL 33570-5224

Year: 2010
Facility Id: Not reported
Active Date: Not reported
Inactive Date: Not reported
Sale Pending: Not reported
Original Date: Not reported
PLOT Source: Not reported
Latitude: 27.71778
Longitude: -82.39
LEPC District: Not reported
Counties: Not reported
SERC: Not reported
Program Level: Not reported
PRIME: Not reported
SIC Code: Not reported
SIC Code 2: Not reported
NAICS Code: Not reported
Last Modified Date: Not reported
First Submit Date: Not reported
Data Submitted By: Not reported
Company Name: Not reported
Comments: Not reported

Chemical Code: 7631905
Chemical Name: SODIUM BISULFITE [SULFUROUS ACID, MONOSODIUM SALT]
Chemical State: LIQUID
Location Name: Entire Facility
Container Code: G
Pressure Code: 1
Temperature Code: 4
Average Quantity: 11400
Maximum Quantity: 11400
Days On Site: 365

WASTEWATER:
Facility ID: FLR20BX76
Facility Type: Construction Generic Dewatering
Status: Active - Existing, permitted facility/site for which effluent,
reclaimed water or wastewater residual discharge into the environment

Map ID
 Direction
 Distance
 Elevation

MAP FINDINGS

Site

Database(s)

EDR ID Number
 EPA ID Number

HILLSBOROUGH CNTY WRS-S CNTY AWWTP (Continued)

U004130365

and/or monitoring is taking place.

District Office: TLST
 NPDES Permitted Site: Not reported
 Environmental Interest: Not reported
 Owner Type: Unknown
 Permit Capacity: Not reported
 Party Name: Brian Beukema, PMTE
 Company Name: Westra Construction Corp
 RP Address: 1263 12th Ave E
 RP Address 2: Not reported
 RP City,Stat,Zip: Palmetto FL 34221-4148
 Telephone: 9417231611
 Email: brianb@westraconst.com
 Issue Date: 03/01/2018
 Effective Date: 03/01/2018
 Expiration Date: 02/28/2023
 DOC Description: Generic Permit
 Latitude Degrees: 27
 Latitude Minutes: 43
 Latitude Seconds: 16.76
 Longitude Degrees: 82
 Longitude Minutes: 23
 Longitude Seconds: 4.259
 Treatment: Not reported
 Decode For Fstatus: Active

D37
West
< 1/8
0.072 mi.
380 ft.
Actual:
44 ft.
Focus Map:
9

SOUTH COUNTY REGIONAL WASTEWATER TREATMENT PLANT
520 TECO RD
RUSKIN, FL 33570
Site 6 of 10 in cluster D

FINDS 1005978986
ECHO N/A

FINDS:

Registry ID: 110070215295

Environmental Interest/Information System

US National Pollutant Discharge Elimination System (NPDES) module of the Compliance Information System (ICIS) tracks surface water permits issued under the Clean Water Act. Under NPDES, all facilities that discharge pollutants from any point source into waters of the United States are required to obtain a permit. The permit will likely contain limits on what can be discharged, impose monitoring and reporting requirements, and include other provisions to ensure that the discharge does not adversely affect water quality.

Registry ID: 110000509245

Environmental Interest/Information System

US National Pollutant Discharge Elimination System (NPDES) module of the Compliance Information System (ICIS) tracks surface water permits issued under the Clean Water Act. Under NPDES, all facilities that discharge pollutants from any point source into waters of the United States are required to obtain a permit. The permit will likely contain limits on what can be discharged, impose monitoring and reporting requirements, and include other provisions to ensure that the discharge does not adversely affect water quality.

Map ID
 Direction
 Distance
 Elevation

MAP FINDINGS

Site

Database(s)

EDR ID Number
 EPA ID Number

SOUTH COUNTY REGIONAL WASTEWATER TREATMENT PLANT (Continued)

1005978986

ICIS (Integrated Compliance Information System) is the Integrated Compliance Information System and provides a database that, when complete, will contain integrated Enforcement and Compliance information across most of EPA's programs. The vision for ICIS is to replace EPA's independent databases that contain Enforcement data with a single repository for that information. Currently, ICIS contains all Federal Administrative and Judicial enforcement actions. This information is maintained in ICIS by EPA in the Regional offices and it Headquarters. A future release of ICIS will replace the Permit Compliance System (PCS) which supports the NPDES and will integrate that information with Federal actions already in the system. ICIS also has the capability to track other activities occurring in the Region that support Compliance and Enforcement programs. These include; Incident Tracking, Compliance Assistance, and Compliance Monitoring.

Florida Environmental System Today Application (FIESTA) Data Maintenance (FDM) system maintains entity, environmental interest and affiliation data for the State of Florida.

US EPA Risk Management Plan (RMP) database stores the risk management plans reported by companies that handle, manufacture, use, or store certain flammable or toxic substances, as required under section 112(r) of the Clean Air Act (CAA).

[Click this hyperlink](#) while viewing on your computer to access additional FINDS: detail in the EDR Site Report.

ECHO:

Envid: 1005978986
 Registry ID: 110000509245
 DFR URL: <http://echo.epa.gov/detailed-facility-report?fid=110000509245>

Envid: 1005978986
 Registry ID: 110070215295
 DFR URL: <http://echo.epa.gov/detailed-facility-report?fid=110070215295>

D38
West
< 1/8
0.072 mi.
380 ft.

SOUTH COUNTY ADVANCED WASTEWATER TREATMENT PLANT
520 TECO ROAD
RUSKIN, FL 33570
Site 7 of 10 in cluster D

RMP 1011837569
N/A

Actual:
44 ft.

Focus Map:
9

RMP:
 Facility ID: 2459
 LEPC city: Not reported
 Facility decimal latitude: 27.719444
 Facility decimal longitude: -82.380556
 Is facility in county box: T
 LatLong method: I1
 LatLong description: AB
 Home page web address: Not reported
 Facility telephone: Not reported
 Facility email: Not reported
 Facility DUNS #: 171841059
 Parent's name: Hillsborough County Water Department
 Partner's name: Hillsborough County Board of County COmmissioners

Map ID
Direction
Distance
Elevation

MAP FINDINGS

Site

Database(s)

EDR ID Number
EPA ID Number

SOUTH COUNTY ADVANCED WASTEWATER TREATMENT PLANT (Continued)

1011837569

Parent's DUNS #: 788342285
Partner's DUNS #: 0
Operator's name: Hillsborough County Water Dept.
Operator's telephone: 8132725977
Operator's address: 925 E. Twiggs Street
Operators City,St,Zip: Tampa, FL 33602
RMP implementation contact: Rhonda Walker
RMP contact title: Safety Manager
Emergency contact: Tom Vena
Emergency contact title: Utilities Manager
Emergency contact telephone: 8137445504
24 hour emergency telephone: 8137445600
Emergency contact ext/pin #: Not reported
Number of full time employees: 10
EPA ID: Not reported
Facility ID provided by CEPPO: 100000029827
Is facility covered by OSHA PSM: T
Is facility covered by EPCRA 302: T
Is fac. covered by CAA Title V 112(2): F
Clean air op. permit/State ID: Not reported
Last safety insp. dat: 1999-02-01 00:00:00
Inspected by: State occupational safety agency
Is it OSHA approved with star/merit ranking: False
Will RMP involve predictive filing: False
Submission type: First Time
RMP description: Not reported
Facility has no accident hist. recs: True
Foreign owner's address: Not reported
Foreign owner's zip: Not reported
Foreign owner's country: Not reported
Claim # of employees as CBI: False
Date RMP accepted by EPA: 1999-06-15 00:00:00
Date of error Report: Not reported
Date RMP received: 1999-06-14 00:00:00
Does RMP contain graphics files: False
Does RMP contain attachments: False
Was certification letter received: True
RMP submission method: RMP*Submit
Does RMP contain CBI substantiation: False
Does RMP contain electronic waiver: False
Date RMP postmarked: 1999-06-11 00:00:00
Is RMP complete: True
Date of de-registration: 2010-12-14 00:00:00
Date de-registration is effective: 2010-10-10 00:00:00
Aniversary date: 2004-06-11 00:00:00
Does RMP contain CBI data: False
Does RMP contain unsanitized CBI version: False
RMP version #: 1.1.5
FRS latitude: 27.719670000000001
FRS longitude: -82.384280000000004
FRS Description: FACILITY CENTROID
FRS Method: INTERPOLATION-PHOTO

RMP:

Process ID: 2755
NA & Industry Classification Sys.code(s): 22132
NAICS code description: Sewage Treatment Facilities

Map ID
Direction
Distance
Elevation

MAP FINDINGS

Site

Database(s)

EDR ID Number
EPA ID Number

SOUTH COUNTY ADVANCED WASTEWATER TREATMENT PLANT (Continued)

1011837569

Optional facility description: Chlorine
Program level: 3
Record contains CBI data: False

RMP:

Chemical name: Public OCA Chemical
Process chemical qty in 100s lbs: 0
Process flammable chemical name: Not reported

RMP:

Percent weight of chemical: Not reported
Physical state: c
Analytical basic: EPA's OCA Guidance Reference Tables or Equations
Scenario: Not reported
Quantity released in pounds: Not reported
Release duration in minutes: Not reported
Release rate in pounds per second: Not reported
Wind speed in meters/second: 3
Stability class: D
Topography: a
Distance to endpoint in miles: Not reported
Residential population: Not reported
Public receptors: Not reported
Environmental receptors: Not reported
Passive mitigation: Drains, vacuum system
Active mitigation: Emergency shutdown

RMP:

Percent weight of chemical: Not reported
Physical state: c
Analytical basic: EPA's OCA Guidance Reference Tables or Equations
Scenario: Not reported
Quantity released in pounds: Not reported
Release duration in minutes: 10
Release rate in pounds per second: Not reported
Wind speed in meters/second: 1.5
Stability class: F
Topography: a
Distance to endpoint in miles: Not reported
Residential population: Not reported
Public receptors: Not reported
Environmental receptors: Not reported
Passive mitigation: Drains

RMP:

Endpoint used: Not reported
LFL value: Not reported
Analytical basic: Not reported
Scenario: Not reported
Quantity released in pounds: Not reported
Distance to endpoint in miles: Not reported
Residential population: Not reported
Public receptors: Not reported
Environmental receptors: Not reported
Passive mitigation: Not reported
Active mitigation: Not reported

RMP:

Analytical basic: Not reported
Quantity released in pounds: Not reported

Map ID
Direction
Distance
Elevation

MAP FINDINGS

Site

Database(s)

EDR ID Number
EPA ID Number

SOUTH COUNTY ADVANCED WASTEWATER TREATMENT PLANT (Continued)

1011837569

Distance to endpoint in miles: Not reported
Residential population: Not reported
Public receptors: Not reported
Environmental receptors: Not reported
Passive mitigation: Not reported
Safety review date: Not reported
Most recent PHA date: Not reported
Process Hazard Analysis: Not reported
Expected PHA changes completion date: Not reported
Major Hazard: Not reported
Process Control: Not reported
Mitigation Systems: Not reported
Monitoring/Detection: Not reported
Changes since the last process hazard analysis: Not reported
Most recent review of op. procedures: Not reported
Most recent training progs review/update: Not reported
Training: Not reported
Competency testing: Not reported
Most recent maintenance review date: Not reported
Most recent equipment inspection date: Not reported
Equipment tested: Not reported
Most recent changes by mgmt: Not reported
Date of most recent review/update: Not reported
Date of pre-start review: Not reported
Most recent compliance audit date: Not reported
Expected date of audit completion: Not reported
Most recent incident investigation: Not reported
Expected date of investigation changes: Not reported
Date of participation plan review: Not reported
Date of hot work permit review: Not reported
Date of contractor safety review: Not reported
Date of contractor safety eval. review: Not reported
Record has CBI data: Not reported
Safety review date: Not reported
Federal Regulation: Not reported
Federal regulation comment: Not reported
Major Hazard: Not reported
Process Control: Not reported
Mitigation Systems: Not reported
Monitoring/Detection: Not reported
Changes since the last process hazard analysis: Not reported
Most recent hazard review/update: Not reported
Most recent review of op. procedures: Not reported
Most recent training progs review/update: Not reported
Expected completion of review changes: Not reported
Training: Not reported
Competency testing: Not reported
Most recent maintenance review date: Not reported
Most recent equipment inspection date: Not reported
Equipment tested: Not reported
Most recent compliance audit date: Not reported
Expected date of audit completion: Not reported
Most recent incident investigation: Not reported
Expected date of investigation changes: Not reported
Record has CBI data: Not reported
Date of most recent changes: Not reported
Chemical name: Chlorine

Map ID
Direction
Distance
Elevation

MAP FINDINGS

Site

Database(s)

EDR ID Number
EPA ID Number

SOUTH COUNTY ADVANCED WASTEWATER TREATMENT PLANT (Continued)

1011837569

Process chemical qty in 100s lbs: 12000
Process flammable chemical name: Not reported

RMP:
Percent weight of chemical: Not reported
Physical state: Not reported
Analytical basic: Not reported
Scenario: Not reported
Quantity released in pounds: Not reported
Release duration in minutes: Not reported
Release rate in pounds per second: Not reported
Wind speed in meters/second: Not reported
Stability class: Not reported
Topography: Not reported
Distance to endpoint in miles: Not reported
Residential population: Not reported
Public receptors: Not reported
Environmental receptors: Not reported
Passive mitigation: Not reported
Active mitigation: Not reported

RMP:
Percent weight of chemical: Not reported
Physical state: Not reported
Analytical basic: Not reported
Scenario: Not reported
Quantity released in pounds: Not reported
Release duration in minutes: Not reported
Release rate in pounds per second: Not reported
Wind speed in meters/second: Not reported
Stability class: Not reported
Topography: Not reported
Distance to endpoint in miles: Not reported
Residential population: Not reported
Public receptors: Not reported
Environmental receptors: Not reported
Passive mitigation: Not reported

RMP:
Endpoint used: Not reported
LFL value: Not reported
Analytical basic: Not reported
Scenario: Not reported
Quantity released in pounds: Not reported
Distance to endpoint in miles: Not reported
Residential population: Not reported
Public receptors: Not reported
Environmental receptors: Not reported
Passive mitigation: Not reported
Active mitigation: Not reported

RMP:
Analytical basic: Not reported
Quantity released in pounds: Not reported
Distance to endpoint in miles: Not reported
Residential population: Not reported
Public receptors: Not reported
Environmental receptors: Not reported
Passive mitigation: Not reported

Map ID
Direction
Distance
Elevation

MAP FINDINGS

Site

Database(s)

EDR ID Number
EPA ID Number

SOUTH COUNTY ADVANCED WASTEWATER TREATMENT PLANT (Continued)

1011837569

Safety review date:	Not reported
Most recent PHA date:	Not reported
Process Hazard Analysis:	Not reported
Expected PHA changes completion date:	Not reported
Major Hazard:	Not reported
Process Control:	Not reported
Mitigation Systems:	Not reported
Monitoring/Detection:	Not reported
Changes since the last process hazard analysis:	Not reported
Most recent review of op. procedures:	Not reported
Most recent training progs review/update:	Not reported
Training:	Not reported
Competency testing:	Not reported
Most recent maintenance review date:	Not reported
Most recent equipment inspection date:	Not reported
Equipment tested:	Not reported
Most recent changes by mgmt:	Not reported
Date of most recent review/update:	Not reported
Date of pre-start review:	Not reported
Most recent compliance audit date:	Not reported
Expected date of audit completion:	Not reported
Most recent incident investigation:	Not reported
Expected date of investigation changes:	Not reported
Date of participation plan review:	Not reported
Date of hot work permit review:	Not reported
Date of contractor safety review:	Not reported
Date of contractor safety eval. review:	Not reported
Record has CBI data:	Not reported
Safety review date:	Not reported
Federal Regulation:	Not reported
Federal regulation comment:	Not reported
Major Hazard:	Not reported
Process Control:	Not reported
Mitigation Systems:	Not reported
Monitoring/Detection:	Not reported
Changes since the last process hazard analysis:	Not reported
Most recent hazard review/update:	Not reported
Most recent review of op. procedures:	Not reported
Most recent training progs review/update:	Not reported
Expected completion of review changes:	Not reported
Training:	Not reported
Competency testing:	Not reported
Most recent maintenance review date:	Not reported
Most recent equipment inspection date:	Not reported
Equipment tested:	Not reported
Most recent compliance audit date:	Not reported
Expected date of audit completion:	Not reported
Most recent incident investigation:	Not reported
Expected date of investigation changes:	Not reported
Record has CBI data:	Not reported
Date of most recent changes:	Not reported
RMP:	
ER plan:	Not reported
ER plan most recent review date:	1999-03-01 00:00:00
ER plan most recent employee training date:	1999-04-01 00:00:00
Local agency coordinating ER plan:	Hillsborough Emergency Management
Telephone of the coordinating local agency:	8132725977

Map ID
 Direction
 Distance
 Elevation

MAP FINDINGS

Site

Database(s)

EDR ID Number
 EPA ID Number

SOUTH COUNTY ADVANCED WASTEWATER TREATMENT PLANT (Continued)

1011837569

Federal regulation:	False
OSHA 1910 120:	False
SPCC:	False
RCRA:	True
OPA 90:	False
EPCRA:	True
Other Regulations:	Not reported

D39 SOUTH COUNTY REGIONAL WWTP
West 520 TECO RD
< 1/8 RUSKIN, FL 33570
0.072 mi.
380 ft. Site 8 of 10 in cluster D

EPA WATCH LIST 1016145748
N/A

Actual: 44 ft.	EPA WATCH LIST:	
	Facility ID:	FL0028061
	Program:	CWA Facilities
	List date:	April 2013 CWA Watch List
	Facility ID:	FL0028061
	Program:	CWA Facilities
Focus Map: 9	List date:	March 2013 CWA Watch List
	Facility ID:	FL0028061
	Program:	CWA Facilities
	List date:	June 2013 CWA Watch List
	Facility ID:	FL0028061
	Program:	CWA Facilities
List date:	August 2013 Watch List	
Facility ID:	FL0028061	
Program:	CWA Facilities	
List date:	May 2013 CWA Watch List	
Facility ID:	FL0028061	
Program:	CWA Facilities	
List date:	July 2013 Watch List	

D40 SOUTH COUNTY REGIONAL WASTEWATER TREATME
West 520 TECO RD
< 1/8 RUSKIN, FL 33517
0.072 mi.
380 ft. Site 9 of 10 in cluster D

ASBESTOS S121153199
N/A

Actual: 44 ft.	ASBESTOS:	
	Facility ID:	AS05709212
	Notification ID:	67544
	Notification Type:	ORIGINAL
	Project Type:	DEMOLITION
	Notification Status:	REVIEWED
	Site Name:	CONCRETE STRUCTURE
	Ordered Demolition?:	N
	Annual Notification:	Not reported
	Owner Name:	HILLSBOROUGH COUNTY PUBLIC UTILITIES
Contractor Name:	PAW MATERIALS INC	

Map ID
 Direction
 Distance
 Elevation

MAP FINDINGS

Site

Database(s)

EDR ID Number
 EPA ID Number

SOUTH COUNTY REGIONAL WASTEWATER TREATME (Continued)

S121153199

Start Date: 05/20/2012
 Finish Date: 05/21/2012
 Cementitious RACM: N
 Cementitious SF: Not reported
 Floor RACM: N
 Floor SF: Not reported
 Pipe RACM: Y
 Pipe SF: Not reported
 CF RACM: Not reported
 Roof RACM: N
 Roof SF: Not reported
 Surface Mat RACM: Y
 Surface Mat SF: Not reported
 Waste Disposal Site: PASCO LAKES, INC (C & D)
 Waste Disposal Address: 9344 OLD PASCO ROAD
 Waste Disposal City: WESLEY CHAPEL
 Waste Disposal State: FL
 Waste Disposal Zip: 33544
 Transporter Name: Not reported
 Contractor is Transporter: Y
 Waste Disp ID: 46723
 Waste Disp Source: W
 Transporter Address: Not reported
 Transporter City: Not reported
 Transporter State: Not reported
 Transporter Zip: Not reported
 Date Receive: Not reported

D41
West
< 1/8
0.072 mi.
380 ft.

520 TICO RD
RUSKIN, FL
Site 10 of 10 in cluster D

ERNS 2006792664
N/A

Actual:
44 ft.

[Click this hyperlink](#) while viewing on your computer to access additional ERNS detail in the EDR Site Report.

Focus Map:
9

42
WNW
< 1/8
0.081 mi.
426 ft.

SOUTH COUNTY POTABLE WATER REP
UNKNOWN
RUSKIN, FL 33570

FINDS 1014688163
ECHO N/A

Actual:
41 ft.

FINDS:

Focus Map:
9

Registry ID: 110042326186

Environmental Interest/Information System

US National Pollutant Discharge Elimination System (NPDES) module of the Compliance Information System (ICIS) tracks surface water permits issued under the Clean Water Act. Under NPDES, all facilities that discharge pollutants from any point source into waters of the United

Map ID
Direction
Distance
Elevation

MAP FINDINGS

Site

Database(s)

EDR ID Number
EPA ID Number

SOUTH COUNTY POTABLE WATER REP (Continued)

1014688163

States are required to obtain a permit. The permit will likely contain limits on what can be discharged, impose monitoring and reporting requirements, and include other provisions to ensure that the discharge does not adversely affect water quality.

[Click this hyperlink](#) while viewing on your computer to access additional FINDS: detail in the EDR Site Report.

ECHO:

Envid: 1014688163
Registry ID: 110042326186
DFR URL: <http://echo.epa.gov/detailed-facility-report?fid=110042326186>

43
WNW
< 1/8
0.082 mi.
431 ft.

**6619 CLEAR SHORE DRIVE
APOLLO BEACH, FL**

**SPILLS S117898895
N/A**

Actual:
36 ft.
Focus Map:
5

SPILLS:

OHMIT Incident Number: 49650
Incident Legacy: Not reported
On-Scene Response: No
Criminal Indicator: No
Hurricane Indicator: No
Incident Date: 09/10/2013
Incident Status: Closed
Incident Report Date: 09/11/2013
Pollutant: Gasoline
Pollutants Category: Petroleum
Substance Spilled: Gasoline
Amount Spilled (Gallons): 0.25
Pollutant - Unit Measure: gallon

Incident Party Name: Florida Fish and Wildlife Conservation Commission
Description: Inland

Incident Party Name: Florida Fish and Wildlife Conservation Commission
Description: Inland

Incident Party Name: Florida Fish and Wildlife Conservation Commission
Description: Inland

Incident Party Name: Florida Fish and Wildlife Conservation Commission
Description: Inland

Incident Party Name: Garman W Darryl
Description: Inland

Incident Party Name: Garman W Darryl
Description: Inland

Incident Party Name: Garman W Darryl
Description: Inland

Incident Party Name: Garman W Darryl

Map ID
Direction
Distance
Elevation

MAP FINDINGS

Site

Database(s)

EDR ID Number
EPA ID Number

(Continued)

S117898895

Description: Inland
Incident Party Name: Hailey Grace
Description: Inland
Incident Party Name: Hailey Grace
Description: Inland
Incident Party Name: Hailey Grace
Description: Inland
Incident Party Name: Hailey Grace
Description: Inland
Incident Party Name: Hailey Grace
Description: Inland
Incident Party Name: Timol Clyde
Description: Inland
Incident Party Name: Timol Clyde
Description: Inland
Incident Party Name: Timol Clyde
Description: Inland
Incident Party Name: Timol Clyde
Description: Inland

44
West
< 1/8
0.083 mi.
440 ft.
Actual:
19 ft.
Focus Map:
1

TRIPLE CREEK G2-I-J
UNKNOWN
RIVERVIEW, FL 33578

FINDS 1015892393
N/A

FINDS:

Registry ID: 110046323821

Environmental Interest/Information System

US National Pollutant Discharge Elimination System (NPDES) module of the Compliance Information System (ICIS) tracks surface water permits issued under the Clean Water Act. Under NPDES, all facilities that discharge pollutants from any point source into waters of the United States are required to obtain a permit. The permit will likely contain limits on what can be discharged, impose monitoring and reporting requirements, and include other provisions to ensure that the discharge does not adversely affect water quality.

[Click this hyperlink](#) while viewing on your computer to access additional FINDS: detail in the EDR Site Report.

MAP FINDINGS

Map ID
 Direction
 Distance
 Elevation

Site

Database(s)

EDR ID Number
 EPA ID Number

45 **VILLAGES OF BLOOMINGDALE**
 East
 < 1/8
 0.091 mi.
 480 ft.

SITE INV SITES **S117358913**
 N/A

Actual: **SITE INV SITES:**
 19 ft. Site Number: 6420
Focus Map: Alternate Site Number: ERIC_6420
 1 District: Southwest District
 Latitude/Longitude (deg/min/sec): 27 53 17.871 / 82 20 49.7531
 Datum: NAD83
 Decode of Datum: North American Datum of 1983
 Decode of Districtcd: SWD
 X Coord: -82.347157007
 Y Coord: 27.88830266

E46 **FOX & FRIENDS ANIMAL HOSPITAL**
 East
 < 1/8
 0.094 mi.
 497 ft.

FINDS **1012071097**
ECHO **N/A**

Actual: **FINDS:**
 40 ft.
Focus Map: Registry ID: 110038375273
 9 Environmental Interest/Information System
 US National Pollutant Discharge Elimination System (NPDES) module of
 the Compliance Information System (ICIS) tracks surface water permits
 issued under the Clean Water Act. Under NPDES, all facilities that
 discharge pollutants from any point source into waters of the United
 States are required to obtain a permit. The permit will likely contain
 limits on what can be discharged, impose monitoring and reporting
 requirements, and include other provisions to ensure that the
 discharge does not adversely affect water quality.

[Click this hyperlink](#) while viewing on your computer to access
 additional FINDS: detail in the EDR Site Report.

ECHO:
 Envid: 1012071097
 Registry ID: 110038375273
 DFR URL: <http://echo.epa.gov/detailed-facility-report?fid=110038375273>

F47 **TAMPA ELECTRIC CO-S HILLSBOROUGH CTR**
WNW **272 TECO RD**
 < 1/8
 0.095 mi.
 504 ft.

UST **U004143163**
AST **N/A**
DWM CONTAM
TIER 2

Actual: **UST:**
 41 ft. Facility Id: 8624959
Focus Map: Facility Status: OPEN
 9 Type Description: Fuel user/Non-retail
 Facility Phone: 8132281486
 Region: STATE

Map ID
Direction
Distance
Elevation

MAP FINDINGS

Site

Database(s)

EDR ID Number
EPA ID Number

TAMPA ELECTRIC CO-S HILLSBOROUGH CTR (Continued)

U004143163

Positioning Method: AGPS
Lat/Long (dms): 27 42 48 / 82 23 28

Owner:
Owner Id: 21555
Owner Name: TAMPA ELECTRIC CO
Owner Address: PO BOX 111
Owner Address 2: Not reported
Owner City,St,Zip: TAMPA, FL 33601
Owner Contact: NICK FLETCHER
Owner Phone: 8132281486

Tank Info:
Name: TAMPA ELECTRIC CO-S HILLSBOROUGH CTR
Address: 272 TECO RD
Tank Id: 1
Status: Removed
Status Date: 8/31/1987
Install Date: 7/1/1978
Substance: Unleaded gas
Content Description: Unleaded Gas
Gallons: 10000
Vessel Indicator: TANK
Tank Location: UNDERGROUND
DEP Contractor: C

Name: TAMPA ELECTRIC CO-S HILLSBOROUGH CTR
Address: 272 TECO RD
Tank Id: 1R1
Status: Removed
Status Date: 11/1/1995
Install Date: 9/1/1987
Substance: Unleaded gas
Content Description: Unleaded Gas
Gallons: 4000
Vessel Indicator: TANK
Tank Location: UNDERGROUND
DEP Contractor: C

Name: TAMPA ELECTRIC CO-S HILLSBOROUGH CTR
Address: 272 TECO RD
Tank Id: 2
Status: Removed
Status Date: Not reported
Install Date: 7/1/1964
Substance: Leaded gas
Content Description: Leaded Gas
Gallons: 6000
Vessel Indicator: TANK
Tank Location: UNDERGROUND
DEP Contractor: C

Name: TAMPA ELECTRIC CO-S HILLSBOROUGH CTR
Address: 272 TECO RD
Tank Id: 3
Status: Removed
Status Date: 8/31/1987

Map ID
Direction
Distance
Elevation

MAP FINDINGS

Site

Database(s)

EDR ID Number
EPA ID Number

TAMPA ELECTRIC CO-S HILLSBOROUGH CTR (Continued)

U004143163

Install Date: 7/1/1978
Substance: Vehicular diesel
Content Description: Vehicular Diesel
Gallons: 2000
Vessel Indicator: TANK
Tank Location: UNDERGROUND
DEP Contractor: C

Name: TAMPA ELECTRIC CO-S HILLSBOROUGH CTR
Address: 272 TECO RD
Tank Id: 3R1
Status: Removed
Status Date: 11/1/1995
Install Date: 9/1/1987
Substance: Vehicular diesel
Content Description: Vehicular Diesel
Gallons: 2500
Vessel Indicator: TANK
Tank Location: UNDERGROUND
DEP Contractor: C

Name: TAMPA ELECTRIC CO-S HILLSBOROUGH CTR
Address: 272 TECO RD
Tank Id: 4
Status: Removed
Status Date: 12/31/1989
Install Date: 7/1/1969
Substance: Waste oil
Content Description: Waste Oil
Gallons: 500
Vessel Indicator: TANK
Tank Location: UNDERGROUND
DEP Contractor: C

Click here for Florida Oculus:

AST:

Name: TAMPA ELECTRIC CO-S HILLSBOROUGH CTR
Address: 272 TECO RD
Facility ID: 8624959
Facility Status: OPEN
Type Description: Fuel user/Non-retail
Facility Phone: 8132281486
DEP Contractor Own: C
Region: STATE
Positioning Method: AGPS
Lat/Long (dms): 27 42 48 / 82 23 28

Owner:

Owner Id: 21555
Owner Name: TAMPA ELECTRIC CO
Owner Address: PO BOX 111
Owner Address 2: Not reported
Owner City,St,Zip: TAMPA, FL 33601
Owner Contact: NICK FLETCHER

Map ID
Direction
Distance
Elevation

MAP FINDINGS

Site

Database(s)

EDR ID Number
EPA ID Number

TAMPA ELECTRIC CO-S HILLSBOROUGH CTR (Continued)

U004143163

Owner Phone: 8132281486

Tank Id: 6
Status: In service
Status Date: 2/1/1996
Install Date: 2/1/1996
Substance: Unleaded gas
Content Description: Unleaded Gas
Gallons: 4000
Tank Location: ABOVEGROUND

Construction:

Tank Id: 6
Construction Category: Primary Construction
Construction Description: Steel

Tank Id: 6
Construction Category: Primary Construction
Construction Description: Concrete

Tank Id: 6
Construction Category: Secondary Containment
Construction Description: Double wall - tank jacket

Tank Id: 6
Construction Category: Overfill/Spill
Construction Description: Level gauges/alarms

Tank Id: 6
Construction Category: Primary Construction
Construction Description: Polyethylene

Tank Id: 6
Construction Category: Overfill/Spill
Construction Description: Flow shut-Off

Monitoring:

Tank ID: 6
Monitoring Description: Visual inspect dispenser liners

Tank ID: 6
Monitoring Description: Continuous electronic sensing

Tank ID: 6
Monitoring Description: External piping monitoring

Tank ID: 6
Monitoring Description: Monitor dbl wall tank space

Tank ID: 6
Monitoring Description: Visual inspection of ASTs

Piping:

Tank ID: 6
Piping Category: Corrosion Protection
Piping Description: External protective coating

Map ID
Direction
Distance
Elevation

MAP FINDINGS

Site

Database(s)

EDR ID Number
EPA ID Number

TAMPA ELECTRIC CO-S HILLSBOROUGH CTR (Continued)

U004143163

Tank ID: 6
Piping Category: Miscellaneous Attributes
Piping Description: Dispenser liners

Tank ID: 6
Piping Category: Miscellaneous Attributes
Piping Description: Abv, no soil contact

Tank ID: 6
Piping Category: Primary Construction
Piping Description: Steel/galvanized metal

Tank Id: 7
Status: In service
Status Date: 2/1/1996
Install Date: 2/1/1996
Substance: Vehicular diesel
Content Description: Vehicular Diesel
Gallons: 4000
Tank Location: ABOVEGROUND

Construction:

Tank Id: 7
Construction Category: Primary Construction
Construction Description: Steel

Tank Id: 7
Construction Category: Primary Construction
Construction Description: Concrete

Tank Id: 7
Construction Category: Secondary Containment
Construction Description: Double wall - tank jacket

Tank Id: 7
Construction Category: Overfill/Spill
Construction Description: Level gauges/alarms

Tank Id: 7
Construction Category: Overfill/Spill
Construction Description: Flow shut-Off

Tank Id: 7
Construction Category: Primary Construction
Construction Description: Polyethylene

Monitoring:

Tank ID: 7
Monitoring Description: Continuous electronic sensing

Tank ID: 7
Monitoring Description: External piping monitoring

Tank ID: 7
Monitoring Description: Visual inspect dispenser liners

Map ID
Direction
Distance
Elevation

MAP FINDINGS

Site

Database(s)

EDR ID Number
EPA ID Number

TAMPA ELECTRIC CO-S HILLSBOROUGH CTR (Continued)

U004143163

Tank ID: 7
Monitoring Description: Monitor dbl wall tank space

Tank ID: 7
Monitoring Description: Visual inspection of ASTs

Piping:
Tank ID: 7
Piping Category: Miscellaneous Attributes
Piping Description: Dispenser liners

Tank ID: 7
Piping Category: Corrosion Protection
Piping Description: External protective coating

Tank ID: 7
Piping Category: Primary Construction
Piping Description: Steel/galvanized metal

Tank ID: 7
Piping Category: Miscellaneous Attributes
Piping Description: Abv, no soil contact

Tank Id: 5
Status: In service
Status Date: 6/1/1995
Install Date: 6/1/1995
Substance: Diesel-emergen generator
Content Description: Emerg Generator Diesel
Gallons: 1000
Tank Location: ABOVEGROUND

Construction:
Tank Id: 5
Construction Category: Primary Construction
Construction Description: Steel

Tank Id: 5
Construction Category: Primary Construction
Construction Description: Concrete

Tank Id: 5
Construction Category: Secondary Containment
Construction Description: Double wall - tank jacket

Tank Id: 5
Construction Category: Overfill/Spill
Construction Description: Level gauges/alarms

Tank Id: 5
Construction Category: Primary Construction
Construction Description: Polyethylene

Monitoring:
Tank ID: 5
Monitoring Description: Visual inspect dispenser liners

Map ID
Direction
Distance
Elevation

MAP FINDINGS

Site

Database(s)

EDR ID Number
EPA ID Number

TAMPA ELECTRIC CO-S HILLSBOROUGH CTR (Continued)

U004143163

Tank ID: 5
Monitoring Description: Monitor tank bottom space

Tank ID: 5
Monitoring Description: External piping monitoring

Tank ID: 5
Monitoring Description: Visual inspection of ASTs

Piping:

Tank ID: 5
Piping Category: Miscellaneous Attributes
Piping Description: Abv, no soil contact

Tank ID: 5
Piping Category: Miscellaneous Attributes
Piping Description: Dispenser liners

Tank ID: 5
Piping Category: Corrosion Protection
Piping Description: External protective coating

Tank ID: 5
Piping Category: Primary Construction
Piping Description: Steel/galvanized metal

[Click here for Florida Oculus:](#)

DWM CONTAM:

Program Site Id: 8624959
Lat DD: 27
Lat MM: 43
Lat SS: 4.5161
Long DD: 82
Long MM: 23
Long SS: 13.4392
Office/ District: SWD
Program Area: Storage Tanks
Offsite Contamination: Not reported
Project Manager: Not reported
Priority Score: 6
Datum: 0
Method: AGPS
Facility Status: OPEN
Feature: Not reported
Section: 22
Township: 28S
Range: 22E
Staff Assigned: Not reported
Priority (Y/N): Not reported

TIER 2:

Name: SOUTH HILLSBOROUGH OPERATIONS CENTER
Address: 223 TECO ROAD
City,State,Zip: RUSKIN, FL 33570

Map ID
Direction
Distance
Elevation

MAP FINDINGS

Site

Database(s)

EDR ID Number
EPA ID Number

TAMPA ELECTRIC CO-S HILLSBOROUGH CTR (Continued)

U004143163

Year: 2018
Facility Id: 6390983
Active Date: Not reported
Inactive Date: Not reported
Sale Pending: Not reported
Original Date: Not reported
PLOT Source: Not reported
Latitude: Not reported
Longitude: Not reported
LEPC District: Not reported
Counties: Not reported
SERC: Not reported
Program Level: Not reported
PRIME: Not reported
SIC Code: Not reported
SIC Code 2: Not reported
NAICS Code: 221122
Last Modified Date: 02/19/2019
First Submit Date: 02/19/2019
Data Submitted By: Stanley Kroh
Company Name: Tampa Electric Company
Comments: Not reported

Contact:

Contact ID: Not reported
Year: 2018
Facility Id: 6390983
Contact Type: Owner / Operator
Contact Name: Tampa Electric Company
Contact Title: Not reported
Contact Phone: Not reported
Contact 24Hr Phone: Not reported
Contact Telephone 2: 8132284111
Contact Telephone 3: Not reported
Contact Telephone 4: Not reported
Contact Telephone 5: Not reported
Contact Telephone 6: Not reported
Contact Email: ndfletcher@tecoenergy.com

Contact ID: Not reported
Year: 2018
Facility Id: 6390983
Contact Type: Owner / Operator
Contact Name: Tampa Electric Company
Contact Title: Not reported
Contact Phone: Not reported
Contact 24Hr Phone: Not reported
Contact Telephone 2: 8132284111
Contact Telephone 3: Not reported
Contact Telephone 4: Not reported
Contact Telephone 5: Not reported
Contact Telephone 6: Not reported
Contact Email: ndfletcher@tecoenergy.com

Name: SOUTH HILLSBOROUGH OPERATIONS CENTER
Address: 223 TECO ROAD

Map ID
Direction
Distance
Elevation

MAP FINDINGS

Site

Database(s)

EDR ID Number
EPA ID Number

TAMPA ELECTRIC CO-S HILLSBOROUGH CTR (Continued)

U004143163

City,State,Zip: RUSKIN, FL 33570
Year: 2017
Facility Id: 6088067
Active Date: Not reported
Inactive Date: Not reported
Sale Pending: Not reported
Original Date: Not reported
PLOT Source: Not reported
Latitude: Not reported
Longitude: Not reported
LEPC District: Not reported
Counties: Not reported
SERC: Not reported
Program Level: Not reported
PRIME: Not reported
SIC Code: Not reported
SIC Code 2: Not reported
NAICS Code: 221122
Last Modified Date: 02/22/2018
First Submit Date: 02/22/2018
Data Submitted By: Stanley Kroh
Company Name: Tampa Electric Company
Comments: Not reported

Contact:
Contact ID: Not reported
Year: 2017
Facility Id: 6088067
Contact Type: Emergency Contact
Contact Name: Jerry Adams
Contact Title: Not reported
Contact Phone: (863) 662-8854
Contact 24Hr Phone: Not reported
Contact Telephone 2: (813) 6351727
Contact Telephone 3: Not reported
Contact Telephone 4: (813) 228-1486
Contact Telephone 5: Not reported
Contact Telephone 6: 8132284111
Contact Email: gwadams@tecoenergy.com

Name: SOUTH HILLSBOROUGH OPERATIONS CENTER
Address: 223 TECO ROAD
City,State,Zip: RUSKIN, FL 33570

Year: 2016
Facility Id: 5847047
Active Date: Not reported
Inactive Date: Not reported
Sale Pending: Not reported
Original Date: Not reported
PLOT Source: Not reported
Latitude: Not reported
Longitude: Not reported
LEPC District: Not reported
Counties: Not reported

Map ID
Direction
Distance
Elevation

MAP FINDINGS

Site

Database(s)

EDR ID Number
EPA ID Number

TAMPA ELECTRIC CO-S HILLSBOROUGH CTR (Continued)

U004143163

SERC: Not reported
Program Level: Not reported
PRIME: Not reported
SIC Code: Not reported
SIC Code 2: Not reported
NAICS Code: 221122
Last Modified Date: 02/28/2017
First Submit Date: 02/28/2017
Data Submitted By: Stanley Kroh
Company Name: Tampa Electric Company
Comments: Not reported

Contact:

Contact ID: Not reported
Year: 2016
Facility Id: 5847047
Contact Type: Emergency Contact
Contact Name: Jerry Adams
Contact Title: Not reported
Contact Phone: (863) 662-8854
Contact 24Hr Phone: Not reported
Contact Telephone 2: (813) 6351727
Contact Telephone 3: Not reported
Contact Telephone 4: (813) 228-4285
Contact Telephone 5: Not reported
Contact Telephone 6: 8132284111
Contact Email: gwadams@tecoenergy.com

Name: SOUTH HILLSBOROUGH OPERATIONS CENTER
Address: 223 TECO ROAD
City,State,Zip: RUSKIN, FL 33570

Year: 2015
Facility Id: 5369803
Active Date: Not reported
Inactive Date: Not reported
Sale Pending: Not reported
Original Date: Not reported
PLOT Source: Not reported
Latitude: 27.717743
Longitude: -82.38680699999997
LEPC District: Not reported
Counties: Not reported
SERC: Not reported
Program Level: Not reported
PRIME: Not reported
SIC Code: Not reported
SIC Code 2: Not reported
NAICS Code: 221122
Last Modified Date: 02/29/2016
First Submit Date: 02/29/2016
Data Submitted By: Stanley Kroh
Company Name: Tampa Electric Company
Comments: Not reported

Contact:

Map ID
Direction
Distance
Elevation

MAP FINDINGS

Site

Database(s)

EDR ID Number
EPA ID Number

TAMPA ELECTRIC CO-S HILLSBOROUGH CTR (Continued)

U004143163

Contact ID: Not reported
Year: 2015
Facility Id: 5369803
Contact Type: Emergency Contact
Contact Name: Jerry Adams
Contact Title: Not reported
Contact Phone: (863) 662-8854
Contact 24Hr Phone: Not reported
Contact Telephone 2: 8136351727
Contact Telephone 3: Not reported
Contact Telephone 4: (813) 228-4285
Contact Telephone 5: Not reported
Contact Telephone 6: 8132284111
Contact Email: gwadams@tecoenergy.com

**F48
WNW
< 1/8
0.095 mi.
504 ft.**

**TAMPA ELECTRIC CO-S HILLSBOROUGH CTR
272 TECO RD
RUSKIN, FL 33570**

**LUST
CLEANUP SITES
Financial Assurance**

**S123490648
N/A**

Site 2 of 2 in cluster F

**Actual:
41 ft.
Focus Map:
9**

LUST:
Region: STATE
Facility Id: 8624959
Facility Status: OPEN
Facility Type: C - Fuel user/Non-retail
Facility Phone: (813)228-1486
Facility Cleanup Rank: 12937
District: Southwest District
Lat/Long (dms): 27 43 4.5161 / 82 23 13.4392
Section: 22
Township: 28S
Range: 22E
Feature: Not reported
Method: AGPS
Datum: 0
Score: 6
Score Effective Date: 2009-07-23 00:00:00
Score When Ranked: 6
Operator: NICK FLETCHER
Name Update: Not reported
Address Update: 2019-01-30 00:00:00

Petroleum Cleanup PCT Facility Score:

Facility Cleanup Status: ONGO - ONGOING
Contact: NICK FLETCHER
Contact Company: TAMPA ELECTRIC CO
Contact Address: PO BOX 111
Contact City/State/Zip: TAMPA, FL 33601
Phone: (813)228-1486
Bad Address Ind: N
State: FL
Zip: 33570
Score: 6
Score Effective Date: 2009-07-23 00:00:00

Map ID
Direction
Distance
Elevation

MAP FINDINGS

Site

Database(s)

EDR ID Number
EPA ID Number

TAMPA ELECTRIC CO-S HILLSBOROUGH CTR (Continued)

S123490648

Related Party ID: 21555
Primary RP Role: ACCOUNT OWNER
RP Begin Date: 1986-05-07
RP Zip: Not reported
RP Extension: Not reported

Discharge Cleanup Summary:

Discharge Date: 1/2/1990
PCT Discharge Combined: Not reported
Cleanup Required: R - CLEANUP REQUIRED
Discharge Cleanup Status: REPT - REPORT OF DISCHARGE RECEIVED
Disch Cleanup Status Date: 10/9/2000
Cleanup Work Status: INACTIVE
Information Source: P - 17-770 PETROL/PETROL PROD CONTAMINATION
Other Source Description: Not reported
Eligibility Indicator: I - INELIGIBLE
Site Manager: MCKELVEY_M
Site Mgr End Date: 3/11/1999
Tank Office: PCLP29 - HILLSBOROUGH ENVIRONMENTAL PROTECTION COMMISSION
Discharge Date: 3/29/1995
PCT Discharge Combined: Not reported
Cleanup Required: N - NO CLEANUP REQUIRED
Discharge Cleanup Status: NREQ - CLEANUP NOT REQUIRED
Disch Cleanup Status Date: 5/29/2001
Cleanup Work Status: COMPLETED
Information Source: D - DISCHARGE NOTIFICATION
Other Source Description: Not reported
Eligibility Indicator: I - INELIGIBLE
Site Manager: MCKELVEY_M
Site Mgr End Date: 3/11/1999
Tank Office: PCLP29 - HILLSBOROUGH ENVIRONMENTAL PROTECTION COMMISSION
Discharge Date: 7/20/1995
PCT Discharge Combined: Not reported
Cleanup Required: R - CLEANUP REQUIRED
Discharge Cleanup Status: SA - SA ONGOING
Disch Cleanup Status Date: 7/16/2019
Cleanup Work Status: ACTIVE
Information Source: D - DISCHARGE NOTIFICATION
Other Source Description: Not reported
Eligibility Indicator: E - ELIGIBLE
Site Manager: BENNETT_M
Site Mgr End Date: Not reported
Tank Office: PCTM6 - PETROLEUM CLEANUP TEAM 6

Petroleum Cleanup Program Eligibility:

Facility ID: 8624959
Discharge Date: 7/20/1995
Pct Discharge Combined With: Not reported
Cleanup Required: R - CLEANUP REQUIRED
Discharge Cleanup Status: SA - SA ONGOING
Disch Cleanup Status Date: 7/16/2019
Cleanup Work Status: ACTIVE
Information Source: D - DISCHARGE NOTIFICATION
Other Source Description: Not reported
Application Received Date: 6/13/1996
Cleanup Program: P - PETROLEUM LIABILITY AND RESTORATION INSURANCE PROGRAM
Eligibility Status: 7/1/1996

Map ID
Direction
Distance
Elevation

MAP FINDINGS

Site

Database(s)

EDR ID Number
EPA ID Number

TAMPA ELECTRIC CO-S HILLSBOROUGH CTR (Continued)

S123490648

Elig Status Date: 7/1/1996
Letter Of Intent Date: 6/13/1996
Redetermined: No
Inspection Date: 8/28/1995
Site Manager: BENNETT_M
Site Mgr End Date: Not reported
Tank Office: PCTM6 - PETROLEUM CLEANUP TEAM 6
Deductible Amount: 10000
Deductible Paid To Date: 0
Co-Pay Amount: 0
Co-Pay Paid To Date: 0
Cap Amount: 400000

Contaminated Media:

Discharge Date: 1/2/1990
Pct Discharge Combined With: Not reported
Cleanup Required: R - CLEANUP REQUIRED
Discharge Cleanup Status: REPT - REPORT OF DISCHARGE RECEIVED
Disch Cleanup Status Date: 10/9/2000
Cleanup Work Status: INACTIVE
Information Source: P - 17-770 PETROL/PETROL PROD CONTAMINATION
Other Source Description: Not reported
Elig Indicator: I - INELIGIBLE
Site Manager: MCKELVEY_M
Site Mgr End Date: 3/11/1999
Tank Office: PCLP29 - HILLSBOROUGH ENVIRONM
Contaminated Drinking Wells: 0
Contaminated Monitoring Well: Yes
Contaminated Soil: Yes
Contaminated Surface Water: No
Contaminated Ground Water: Yes
Pollutant: L - Waste Oil
Pollutant Other Description: Not reported
Gallons Discharged: Not reported
Discharge Date: 3/29/1995
Pct Discharge Combined With: Not reported
Cleanup Required: N - NO CLEANUP REQUIRED
Discharge Cleanup Status: NREQ - CLEANUP NOT REQUIRED
Disch Cleanup Status Date: 5/29/2001
Cleanup Work Status: COMPLETED
Information Source: D - DISCHARGE NOTIFICATION
Other Source Description: Not reported
Elig Indicator: I - INELIGIBLE
Site Manager: MCKELVEY_M
Site Mgr End Date: 3/11/1999
Tank Office: PCLP29 - HILLSBOROUGH ENVIRONM
Contaminated Drinking Wells: Not reported
Contaminated Monitoring Well: Not reported
Contaminated Soil: Not reported
Contaminated Surface Water: Not reported
Contaminated Ground Water: Not reported
Pollutant: D - Vehicular Diesel
Pollutant Other Description: Not reported
Gallons Discharged: Not reported
Discharge Date: 7/20/1995
Pct Discharge Combined With: Not reported
Cleanup Required: R - CLEANUP REQUIRED
Discharge Cleanup Status: SA - SA ONGOING

Map ID
Direction
Distance
Elevation

MAP FINDINGS

Site

Database(s)

EDR ID Number
EPA ID Number

TAMPA ELECTRIC CO-S HILLSBOROUGH CTR (Continued)

S123490648

Disch Cleanup Status Date: 7/16/2019
Cleanup Work Status: ACTIVE
Information Source: D - DISCHARGE NOTIFICATION
Other Source Description: Not reported
Elig Indicator: E - ELIGIBLE
Site Manager: BENNETT_M
Site Mgr End Date: Not reported
Tank Office: PCTM6 - PETROLEUM CLEANUP TEAM
Contaminated Drinking Wells: Not reported
Contaminated Monitoring Well: Not reported
Contaminated Soil: Not reported
Contaminated Surface Water: Not reported
Contaminated Ground Water: Not reported
Pollutant: B - Unleaded Gas
Pollutant Other Description: Not reported
Gallons Discharged: Not reported

Task Information:

District: SWD
Facility ID: 8624959
Facility Status: OPEN
Facility Type: C - Fuel user/Non-retail -
County: HILLSBOROUGH
County ID: 29
Cleanup Eligibility Status: I
Source Effective Date: Not reported
Discharge Date: 01-02-1990
Cleanup Required: R - CLEANUP REQUIRED
Discharge Cleanup Status: REPT - REPORT OF DISCHARGE RECEIVED
Disch Cleanup Status Date: 10-09-2000
SRC Action Type: -
SRC Submit Date: Not reported
SRC Review Date: Not reported
SRC Completion Status: -
SRC Issue Date: Not reported
SRC Comment: Not reported
Cleanup Work Status: INACTIVE
Site Mgr: MCKELVEY_M
Site Mgr End Date: 03-11-1999
Tank Office: PCLP29 - Hillsborough County
SR Task ID: Not reported
SR Cleanup Responsible: -
SR Funding Eligibility Type: -
SR Actual Cost: Not reported
SR Completion Date: Not reported
SR Payment Date: Not reported
SR Oral Date: Not reported
SR Written Date: Not reported
SR Soil Removal: Not reported
SR Free Product Removal: Not reported
SR Soil Tonnage Removed: Not reported
SR Soil Treatment: Not reported
SR Other Treatment: Not reported
SR Alternate Proc Received Date: Not reported
SR Alternate Procedure Status: Not reported
SR Alternate Procedure Status Date: Not reported
SR Alternate Procedure Comments: Not reported
SA Task ID: Not reported

Map ID
Direction
Distance
Elevation

MAP FINDINGS

Site

Database(s)

EDR ID Number
EPA ID Number

TAMPA ELECTRIC CO-S HILLSBOROUGH CTR (Continued)

S123490648

SA Cleanup Responsible: -
SA Funding Eligibility Type: -
SA Actual Cost: Not reported
SA Completion Date: Not reported
SA Payment Date: Not reported
RAP Task ID: Not reported
RAP Cleanup Responsible ID: -
RAP Funding Eligibility Type: -
RAP Actual Cost: Not reported
RAP Completion Date: Not reported
RAP Payment Date: Not reported
RAP Last Order Approved: Not reported
RA Task ID: Not reported
RA Cleanup Responsible: -
RA Funding Eligibility Type: -
RA Years to Complete: Not reported
RA Actual Cost: Not reported
District: SWD
Facility ID: 8624959
Facility Status: OPEN
Facility Type: C - Fuel user/Non-retail -
County: HILLSBOROUGH
County ID: 29
Cleanup Eligibility Status: I
Source Effective Date: Not reported
Discharge Date: 03-29-1995
Cleanup Required: N - NO CLEANUP REQUIRED
Discharge Cleanup Status: NREQ - CLEANUP NOT REQUIRED
Disch Cleanup Status Date: 05-29-2001
SRC Action Type: -
SRC Submit Date: Not reported
SRC Review Date: Not reported
SRC Completion Status: -
SRC Issue Date: Not reported
SRC Comment: Not reported
Cleanup Work Status: COMPLETED
Site Mgr: MCKELVEY_M
Site Mgr End Date: 03-11-1999
Tank Office: PCLP29 - Hillsborough County
SR Task ID: Not reported
SR Cleanup Responsible: -
SR Funding Eligibility Type: -
SR Actual Cost: Not reported
SR Completion Date: Not reported
SR Payment Date: Not reported
SR Oral Date: Not reported
SR Written Date: Not reported
SR Soil Removal: Not reported
SR Free Product Removal: Not reported
SR Soil Tonnage Removed: Not reported
SR Soil Treatment: Not reported
SR Other Treatment: Not reported
SR Alternate Proc Received Date: Not reported
SR Alternate Procedure Status: Not reported
SR Alternate Procedure Status Date: Not reported
SR Alternate Procedure Comments: Not reported
SA Task ID: Not reported

Map ID
Direction
Distance
Elevation

MAP FINDINGS

Site

Database(s)

EDR ID Number
EPA ID Number

TAMPA ELECTRIC CO-S HILLSBOROUGH CTR (Continued)

S123490648

SA Cleanup Responsible: -
SA Funding Eligibility Type: -
SA Actual Cost: Not reported
SA Completion Date: Not reported
SA Payment Date: Not reported
RAP Task ID: Not reported
RAP Cleanup Responsible ID: -
RAP Funding Eligibility Type: -
RAP Actual Cost: Not reported
RAP Completion Date: Not reported
RAP Payment Date: Not reported
RAP Last Order Approved: Not reported
RA Task ID: Not reported
RA Cleanup Responsible: -
RA Funding Eligibility Type: -
RA Years to Complete: Not reported
RA Actual Cost: Not reported
District: SWD
Facility ID: 8624959
Facility Status: OPEN
Facility Type: C - Fuel user/Non-retail -
County: HILLSBOROUGH
County ID: 29
Cleanup Eligibility Status: E
Source Effective Date: Not reported
Discharge Date: 07-20-1995
Cleanup Required: R - CLEANUP REQUIRED
Discharge Cleanup Status: PNTD - PARTIAL ELIGIBILITY - NO TASK LEVEL DATA
Disch Cleanup Status Date: 07-01-1996
SRC Action Type: -
SRC Submit Date: Not reported
SRC Review Date: Not reported
SRC Completion Status: -
SRC Issue Date: Not reported
SRC Comment: Not reported
Cleanup Work Status: INACTIVE
Site Mgr: MCKELVEY_M
Site Mgr End Date: 03-11-1999
Tank Office: PCLP29 - Hillsborough County
SR Task ID: Not reported
SR Cleanup Responsible: -
SR Funding Eligibility Type: -
SR Actual Cost: Not reported
SR Completion Date: Not reported
SR Payment Date: Not reported
SR Oral Date: Not reported
SR Written Date: Not reported
SR Soil Removal: Not reported
SR Free Product Removal: Not reported
SR Soil Tonnage Removed: Not reported
SR Soil Treatment: Not reported
SR Other Treatment: Not reported
SR Alternate Proc Received Date: Not reported
SR Alternate Procedure Status: Not reported
SR Alternate Procedure Status Date: Not reported
SR Alternate Procedure Comments: Not reported
SA Task ID: Not reported

Map ID
Direction
Distance
Elevation

MAP FINDINGS

Site

Database(s)

EDR ID Number
EPA ID Number

TAMPA ELECTRIC CO-S HILLSBOROUGH CTR (Continued)

S123490648

SA Cleanup Responsible: -
SA Funding Eligibility Type: -
SA Actual Cost: Not reported
SA Completion Date: Not reported
SA Payment Date: Not reported
RAP Task ID: Not reported
RAP Cleanup Responsible ID: -
RAP Funding Eligibility Type: -
RAP Actual Cost: Not reported
RAP Completion Date: Not reported
RAP Payment Date: Not reported
RAP Last Order Approved: Not reported
RA Task ID: Not reported
RA Cleanup Responsible: -
RA Funding Eligibility Type: -
RA Years to Complete: Not reported
RA Actual Cost: Not reported

[Click here for Florida Oculus:](#)

CLEANUP SITES:

DEP Cleanup Site Key: 58713659
Source Database Name: Storage Tank Contamination Monitoring
Source Database Id: 8624959
CPAC Program Area Id: TK
CLLC Cleanup Category Key: PETRO
RSC2 Remediation Status Key: ACTIVE
Data Load Date: 05/28/2019
OC3 Office Id: SWD
Physical Address Line 2: 223 TECO RD
OIC Object Of Interest Id: FACIL
PC2 Proximity Id: EXACT
Calc Coordinates Accuracy Level Id: 4
CMC2 Coordinate Method Id: Digital Aerial Photography With Ground Control
DC4 Datum Id: High Accuracy Reference Network
VSC1 Verification Status: REVIEWED
Collect Username: RICCI_L
Collect Date: 04/23/2003
Collect Affiliation: DEPARTMENT OF ENVIRONMENTAL PR
Map Source: 1994 doqs
Map Source Scale: 2231
Interpolation Scale: Not reported
Verifier Username: RICCI_L
Verifier Affiliation: DEPARTMENT OF ENVIRONMENTAL PR
Verification Date: 04/23/2003
Verified Coordinate Method Id: Digital Aerial Photography With Ground Control
Source Database Name Code: STCM
CMC2 Coordinate Method ID Code: DPHO
DC4 Datum ID Code: HARN
Verified Coordinate Method ID Code: DPHO
Comments: Not reported
Latitude/Longitude (deg/min/sec): 27 43 4.5161 / 82 23 13.4392

FL Financial Assurance 3:

Region: 3
Facility ID: 8624959

Map ID
Direction
Distance
Elevation

MAP FINDINGS

Site

Database(s)

EDR ID Number
EPA ID Number

TAMPA ELECTRIC CO-S HILLSBOROUGH CTR (Continued)

S123490648

Facility Phone: 8132281486
Facility Status: OPEN
Facility Type: C
Type Description: Fuel user/Non-retail
DEP CO: P
Financial Responsibility: SELF-INSURANCE - LETTER FROM CHIEF FINANCIAL OFFIC
Insurance Company: Not reported
Effective Date: 05/01/2009
Expire Date: 05/01/2010
Owner ID: 21555
Owner Name: TAMPA ELECTRIC CO
Owner Address: PO BOX 111
Owner Address2: Not reported
Owner City,St,Zip: TAMPA, FL 33601
Contact: NICK FLETCHER
Resp Party Phone: 8132281486

Region: 3
Facility ID: 8624959
Facility Phone: 8132281486
Facility Status: OPEN
Facility Type: C
Type Description: Fuel user/Non-retail
DEP CO: P
Financial Responsibility: SELF-INSURANCE - LETTER FROM CHIEF FINANCIAL OFFIC
Insurance Company: Not reported
Effective Date: 05/01/2010
Expire Date: 05/01/2011
Owner ID: 21555
Owner Name: TAMPA ELECTRIC CO
Owner Address: PO BOX 111
Owner Address2: Not reported
Owner City,St,Zip: TAMPA, FL 33601
Contact: NICK FLETCHER
Resp Party Phone: 8132281486

Region: 3
Facility ID: 8624959
Facility Phone: 8132281486
Facility Status: OPEN
Facility Type: C
Type Description: Fuel user/Non-retail
DEP CO: P
Financial Responsibility: SELF-INSURANCE - LETTER FROM CHIEF FINANCIAL OFFIC
Insurance Company: Not reported
Effective Date: 05/01/2012
Expire Date: 05/01/2013
Owner ID: 21555
Owner Name: TAMPA ELECTRIC CO
Owner Address: PO BOX 111
Owner Address2: Not reported
Owner City,St,Zip: TAMPA, FL 33601
Contact: NICK FLETCHER
Resp Party Phone: 8132281486

Region: 3
Facility ID: 8624959

Map ID
Direction
Distance
Elevation

MAP FINDINGS

Site

Database(s)

EDR ID Number
EPA ID Number

TAMPA ELECTRIC CO-S HILLSBOROUGH CTR (Continued)

S123490648

Facility Phone: 8132281486
Facility Status: OPEN
Facility Type: C
Type Description: Fuel user/Non-retail
DEP CO: P
Financial Responsibility: SELF-INSURANCE - LETTER FROM CHIEF FINANCIAL OFFIC
Insurance Company: Not reported
Effective Date: 05/01/2013
Expire Date: 05/01/2014
Owner ID: 21555
Owner Name: TAMPA ELECTRIC CO
Owner Address: PO BOX 111
Owner Address2: Not reported
Owner City,St,Zip: TAMPA, FL 33601
Contact: NICK FLETCHER
Resp Party Phone: 8132281486

Region: 3
Facility ID: 8624959
Facility Phone: 8132281486
Facility Status: OPEN
Facility Type: C
Type Description: Fuel user/Non-retail
DEP CO: P
Financial Responsibility: SELF-INSURANCE - LETTER FROM CHIEF FINANCIAL OFFIC
Insurance Company: Not reported
Effective Date: 05/01/2014
Expire Date: 05/01/2015
Owner ID: 21555
Owner Name: TAMPA ELECTRIC CO
Owner Address: PO BOX 111
Owner Address2: Not reported
Owner City,St,Zip: TAMPA, FL 33601
Contact: NICK FLETCHER
Resp Party Phone: 8132281486

Region: 3
Facility ID: 8624959
Facility Phone: 8132281486
Facility Status: OPEN
Facility Type: C
Type Description: Fuel user/Non-retail
DEP CO: P
Financial Responsibility: SELF-INSURANCE - LETTER FROM CHIEF FINANCIAL OFFIC
Insurance Company: Not reported
Effective Date: 05/01/2015
Expire Date: 05/01/2016
Owner ID: 21555
Owner Name: TAMPA ELECTRIC CO
Owner Address: PO BOX 111
Owner Address2: Not reported
Owner City,St,Zip: TAMPA, FL 33601
Contact: NICK FLETCHER
Resp Party Phone: 8132281486

Region: 3
Facility ID: 8624959

Map ID
Direction
Distance
Elevation

MAP FINDINGS

Site

Database(s)

EDR ID Number
EPA ID Number

TAMPA ELECTRIC CO-S HILLSBOROUGH CTR (Continued)

S123490648

Facility Phone: 8132281486
Facility Status: OPEN
Facility Type: C
Type Description: Fuel user/Non-retail
DEP CO: P
Financial Responsibility: SELF-INSURANCE - LETTER FROM CHIEF FINANCIAL OFFIC
Insurance Company: Not reported
Effective Date: 05/01/2016
Expire Date: 05/01/2017
Owner ID: 21555
Owner Name: TAMPA ELECTRIC CO
Owner Address: PO BOX 111
Owner Address2: Not reported
Owner City,St,Zip: TAMPA, FL 33601
Contact: NICK FLETCHER
Resp Party Phone: 8132281486

Region: 3
Facility ID: 8624959
Facility Phone: 8132281486
Facility Status: OPEN
Facility Type: C
Type Description: Fuel user/Non-retail
DEP CO: P
Financial Responsibility: SELF-INSURANCE - LETTER FROM CHIEF FINANCIAL OFFIC
Insurance Company: Not reported
Effective Date: 05/01/2017
Expire Date: 05/01/2018
Owner ID: 21555
Owner Name: TAMPA ELECTRIC CO
Owner Address: PO BOX 111
Owner Address2: Not reported
Owner City,St,Zip: TAMPA, FL 33601
Contact: NICK FLETCHER
Resp Party Phone: 8132281486

E49
East
< 1/8
0.099 mi.
523 ft.

ABSOLUTE SURGICAL SPECIALISTS CENTER

NPDES S118428181
N/A

RUSKIN, FL

Site 2 of 2 in cluster E

Actual:
41 ft.
Focus Map:
9

WASTEWATER:
Facility ID: FLR10PR78
Facility Type: Construction Stormwater GP
Status: Active - Existing, permitted facility/site for which effluent, reclaimed water or wastewater residual discharge into the environment and/or monitoring is taking place.
District Office: TLST
NPDES Permitted Site: Not reported
Environmental Interest: Not reported
Owner Type: Unknown
Permit Capacity: Not reported
Party Name: Craig Amshel, PMTE
Company Name: Degrouch, LLC
RP Address: 136 S Peeble Beach Blvd Ste 200
RP Address 2: Not reported
RP City,Stat,Zip: Sun City Center FL 33573

Map ID
Direction
Distance
Elevation

MAP FINDINGS

Site

Database(s)

EDR ID Number
EPA ID Number

ABSOLUTE SURGICAL SPECIALISTS CENTER (Continued)

S118428181

Telephone: 8136330081
Email: camshel@absolutesurg.com
Issue Date: 11/16/2015
Effective Date: 11/16/2015
Expiration Date: 11/15/2020
DOC Description: Generic Permit
Latitude Degrees: 27
Latitude Minutes: 43
Latitude Seconds: 37
Longitude Degrees: 82
Longitude Minutes: 22
Longitude Seconds: 53
Treatment: Not reported
Decode For Fstatus: Active

**50
WNW
< 1/8
0.100 mi.
528 ft.**

**DESERET FARMS - VALROY
VALROY ROAD
RUSKIN, FL 33570**

**TIER 2 S107717636
N/A**

**Actual:
25 ft.
Focus Map:
15**

TIER 2:
Name: DESERET FARMS - VALROY
Address: VALROY ROAD
City,State,Zip: RUSKIN, FL 33570
Year: Not reported
Facility Id: Not reported
Active Date: 01/01/1980
Inactive Date: 02/15/2006
Sale Pending: False
Original Date: Not reported
PLOT Source: Street
Latitude: 27.657390
Longitude: -82.439540
LEPC District: 8
Counties: Pinellas,Pasco,Manatee,Hillsborough,
SERC: 24122
Program Level: 0
PRIME: 3073
SIC Code: 0174
SIC Code 2: Not reported
NAICS Code: 11132

Other Chemical Data:

Report Year: 1998
Tier 2 Report ID: 45656
Chemical ID: 83117
CAS Number: 1910425
Chemical Name: PARAQUAT DICHLORIDE [GRAMOXONE] [GRAMOXONE EXTRA] [GRAMOXONE SPECIAL]
Chemical Date: 1/2/1972
Average Amount: 0
Maximum Amount: 69
Location ID: 232635
Chemical State: LIQUID
Mixture: False
Mixture Percent: 100.00
Container: CONV
Pressure: CONV

Map ID
Direction
Distance
Elevation

MAP FINDINGS

Site

Database(s)

EDR ID Number
EPA ID Number

DESERET FARMS - VALROY (Continued)

S107717636

Temperature: CONV
Average Amount: 0
Maximum Amount: 69
Days on Site: 150
Site Plan: False
Site Plan Document: Not reported
Private Location: False
Location: Not reported

Report Year: 2000
Tier 2 Report ID: 63565
Chemical ID: 83116
CAS Number: 1910425
Chemical Name: PARAQUAT DICHLORIDE [GRAMOXONE] [GRAMOXONE EXTRA] [GRAMOXONE SPECIAL]
Chemical Date: 1/2/1972
Average Amount: 0
Maximum Amount: 69
Location ID: 267819
Chemical State: LIQUID
Mixture: False
Mixture Percent: 100.00
Container: CONV
Pressure: CONV
Temperature: CONV
Average Amount: 0
Maximum Amount: 69
Days on Site: 150
Site Plan: False
Site Plan Document: Not reported
Private Location: False
Location: Not reported

Report Year: 2004
Tier 2 Report ID: 89755
Chemical ID: 214641
CAS Number: 1910425
Chemical Name: Paraquat dichloride
Chemical Date: 6/1/2005
Average Amount: 1
Maximum Amount: 173
Location ID: 382626
Chemical State: Liquid
Mixture: True
Mixture Percent: .00
Container: N - PLASTIC BOTTLES OR JUGS
Pressure: 1 - AMBIENT PRESSURE
Temperature: 4 - AMBIENT TEMPERATURE
Average Amount: 1
Maximum Amount: 173
Days on Site: 150
Site Plan: False
Site Plan Document: Not reported
Private Location: False
Location: STORAGE SHED

Map ID
Direction
Distance
Elevation

MAP FINDINGS

Site

Database(s)

EDR ID Number
EPA ID Number

DESERET FARMS - VALROY (Continued)

S107717636

Report Year: 2004
Tier 2 Report ID: 89755
Chemical ID: 214640
CAS Number: 74839
Chemical Name: Methyl bromide
Chemical Date: 6/1/2005
Average Amount: 1
Maximum Amount: 10050
Location ID: 382625
Chemical State: Liquid
Mixture: True
Mixture Percent: .00
Container: L - CYLINDER
Pressure: 2 - GREATER THAN AMBIENT PRESSURE
Temperature: 4 - AMBIENT TEMPERATURE
Average Amount: 1
Maximum Amount: 10050
Days on Site: 10
Site Plan: False
Site Plan Document: Not reported
Private Location: False
Location: FIELD, 10 DAYS OF YEAR

Report Year: 1998
Tier 2 Report ID: 45656
Chemical ID: 11084
CAS Number: 74839
Chemical Name: BROMOMETHANE [METHYL BROMIDE]
Chemical Date: 1/2/1972
Average Amount: 0
Maximum Amount: 10050
Location ID: 232636
Chemical State: LIQUID
Mixture: False
Mixture Percent: 100.00
Container: CONV
Pressure: CONV
Temperature: CONV
Average Amount: 0
Maximum Amount: 10050
Days on Site: 10
Site Plan: False
Site Plan Document: Not reported
Private Location: False
Location: Not reported

Report Year: 2000
Tier 2 Report ID: 63565
Chemical ID: 11083
CAS Number: 74839
Chemical Name: BROMOMETHANE [METHYL BROMIDE]
Chemical Date: 1/2/1972
Average Amount: 0
Maximum Amount: 69
Location ID: 267820

Map ID
Direction
Distance
Elevation

MAP FINDINGS

Site

Database(s)

EDR ID Number
EPA ID Number

DESERET FARMS - VALROY (Continued)

S107717636

Chemical State: GAS
Mixture: False
Mixture Percent: 100.00
Containter: CONV
Pressure: CONV
Temperature: CONV
Average Amount: 0
Maximum Amount: 69
Days on Site: 10
Site Plan: False
Site Plan Document: Not reported
Private Location: False
Location: Not reported

Company Info:

Company Name: AGRESERVES INC D/B/A DESERET CATTLE AND CITRUS
Company Address: 13754 DESERET LANE
Company City,St,Zip: SAINT CLOUD, FL 34773-9381
Company Phone: 407-892-3672
Company Fax: 407-892-0491
Company Email: bmauldwin@ari-slc.com
FEI Number: 870481574
Comany Contact Name: BRIAN MAULDWIN
Cmpny Contact Phone: 407-892-3672
Reduced Fees: False
Exempt Fees: False
Electronic Filing: False
Employee: Not reported
Comments: Not reported

County: HILLSBOROUGH
SEC302: True
Active Date: 1/1/1980
Inactive Date: Not reported
Old HMIS Date: 6/12/1997
Visit for 2001: False
Visit for 2002: True
Visit for 2003: False
Visit for 2004: True
Visit for 2005: False
Site Visit Date: 11/5/2004

G51 PRESERVE AT ALAFIA - PHASE 2 -
East 9812 GIBSONTON DRIVE
< 1/8 RIVERVIEW, FL 33578
0.100 mi.
530 ft. Site 1 of 2 in cluster G

FINDS 1011914979
ECHO N/A

Actual:
23 ft.

FINDS:

Focus Map:
2

Registry ID: 110037328638

Environmental Interest/Information System

Map ID
Direction
Distance
Elevation

MAP FINDINGS

Site

Database(s)

EDR ID Number
EPA ID Number

PRESERVE AT ALAFIA - PHASE 2 - (Continued)

1011914979

US National Pollutant Discharge Elimination System (NPDES) module of the Compliance Information System (ICIS) tracks surface water permits issued under the Clean Water Act. Under NPDES, all facilities that discharge pollutants from any point source into waters of the United States are required to obtain a permit. The permit will likely contain limits on what can be discharged, impose monitoring and reporting requirements, and include other provisions to ensure that the discharge does not adversely affect water quality.

Florida Environmental System Today Application (FIESTA) Data Maintenance (FDM) system maintains entity, environmental interest and affiliation data for the State of Florida.

[Click this hyperlink](#) while viewing on your computer to access additional FINDS: detail in the EDR Site Report.

ECHO:

Envid: 1011914979
Registry ID: 110037328638
DFR URL: <http://echo.epa.gov/detailed-facility-report?fid=110037328638>

G52
East
< 1/8
0.100 mi.
530 ft.

ALAFIA RIVER CAMPERS RESORT
9812 GIBSONTON DR
RIVERVIEW, FL 33569

FINDS 1011423314
N/A

Site 2 of 2 in cluster G

Actual:
23 ft.

FINDS:

Focus Map:
2

Registry ID: 110035538638

Environmental Interest/Information System

Florida Environmental System Today Application (FIESTA) Data Maintenance (FDM) system maintains entity, environmental interest and affiliation data for the State of Florida.

[Click this hyperlink](#) while viewing on your computer to access additional FINDS: detail in the EDR Site Report.

53
ESE
< 1/8
0.101 mi.
533 ft.

TAMPA ELECTRIC CORP
I-75 & HWY 674
RUSKIN, FL 33573

UST U001378028
N/A

Actual:
38 ft.

UST:

Focus Map:
9

Facility Id: 9100867
Facility Status: CLOSED
Type Description: Fuel user/Non-retail
Facility Phone: Not reported
Region: STATE
Positioning Method: Not reported
Lat/Long (dms): Not reported

Map ID
Direction
Distance
Elevation

MAP FINDINGS

Site

Database(s)

EDR ID Number
EPA ID Number

TAMPA ELECTRIC CORP (Continued)

U001378028

Owner:

Owner Id: 21561
Owner Name: TAMPA ELECTRIC CORP
Owner Address: 5010 CAUSEWAY BLVD
Owner Address 2: Not reported
Owner City,St,Zip: TAMPA, FL 33619
Owner Contact: PAT WAKEMAN
Owner Phone: 8132284011

Tank Info:

Name: TAMPA ELECTRIC CORP
Address: I-75 & HWY 674
Tank Id: 1
Status: Removed
Status Date: 12/31/1989
Install Date: Not reported
Substance: Waste oil
Content Description: Waste Oil
Gallons: 550
Vessel Indicator: TANK
Tank Location: UNDERGROUND
DEP Contractor: P

[Click here for Florida Oculus:](#)

H54
East
< 1/8
0.103 mi.
545 ft.
Actual:
39 ft.
Focus Map:
9

CYPRESS CREEK GOLF COURSE
880 CYPRESS VILLAGE BLVD
RUSKIN, FL 33573

Site 1 of 3 in cluster H

FINDS:

Registry ID: 110035488095

Environmental Interest/Information System

RCRAInfo is a national information system that supports the Resource Conservation and Recovery Act (RCRA) program through the tracking of events and activities related to facilities that generate, transport, and treat, store, or dispose of hazardous waste. RCRAInfo allows RCRA program staff to track the notification, permit, compliance, and corrective action activities required under RCRA.

Florida Environmental System Today Application (FIESTA) Data Maintenance (FDM) system maintains entity, environmental interest and affiliation data for the State of Florida.

[Click this hyperlink](#) while viewing on your computer to access additional FINDS: detail in the EDR Site Report.

ECHO:

Envid: 1011398888
Registry ID: 110035488095
DFR URL: <http://echo.epa.gov/detailed-facility-report?fid=110035488095>

FINDS 1011398888
ECHO N/A

Map ID
Direction
Distance
Elevation

MAP FINDINGS

Site

Database(s)

EDR ID Number
EPA ID Number

H55 **GOLF CLUB AT CYPRESS CREEK**
East **880 CYPRESS VILLAGE BLVD**
< 1/8 **RUSKIN, FL 33573**
0.103 mi.
545 ft. **Site 2 of 3 in cluster H**

LUST **U001356002**
UST **N/A**
RESP PARTY

Actual:
39 ft.

LUST:

Focus Map:
9

Region: STATE
Facility Id: 8943941
Facility Status: CLOSED
Facility Type: C - Fuel user/Non-retail
Facility Phone: (813)633-8440
Facility Cleanup Rank: Not reported
District: Southwest District
Lat/Long (dms): 27 43 33.05 / 82 22 47.5
Section: 2
Township: 32
Range: 19
Feature: Not reported
Method: UNVR
Datum: 0
Score: Not reported
Score Effective Date: Not reported
Score When Ranked: Not reported
Operator: JOHN WARD
Name Update: Not reported
Address Update: 1998-05-15 00:00:00

Petroleum Cleanup PCT Facility Score:

Facility Cleanup Status: NREQ - NOT REQUIRED
Contact: Not reported
Contact Company: CYPRESS CREEK INVESTORS INC
Contact Address: 880 CYPRESS VILLAGE BLVD
Contact City/State/Zip: RUSKIN, FL 33573
Phone: (813)634-8888
Bad Address Ind: N
State: FL
Zip: 33573, 6743
Score: Not reported
Score Effective Date: Not reported
Related Party ID: 49259
Primary RP Role: ACCOUNT OWNER
RP Begin Date: 1999-09-10
RP Zip: Not reported
RP Extension: Not reported

Discharge Cleanup Summary:

Discharge Date: 5/15/1991
PCT Discharge Combined: Not reported
Cleanup Required: N - NO CLEANUP REQUIRED
Discharge Cleanup Status: NREQ - CLEANUP NOT REQUIRED
Disch Cleanup Status Date: 5/29/2001
Cleanup Work Status: COMPLETED
Information Source: D - DISCHARGE NOTIFICATION
Other Source Description: Not reported
Eligibility Indicator: I - INELIGIBLE
Site Manager: MCKELVEY_M
Site Mgr End Date: 3/11/1999
Tank Office: PCLP29 - HILLSBOROUGH ENVIRONMENTAL PROTECTION COMMISSION

Map ID
Direction
Distance
Elevation

MAP FINDINGS

Site

Database(s)

EDR ID Number
EPA ID Number

GOLF CLUB AT CYPRESS CREEK (Continued)

U001356002

Contaminated Media:

Discharge Date: 5/15/1991
Pct Discharge Combined With: Not reported
Cleanup Required: N - NO CLEANUP REQUIRED
Discharge Cleanup Status: NREQ - CLEANUP NOT REQUIRED
Disch Cleanup Status Date: 5/29/2001
Cleanup Work Status: COMPLETED
Information Source: D - DISCHARGE NOTIFICATION
Other Source Description: Not reported
Elig Indicator: I - INELIGIBLE
Site Manager: MCKELVEY_M
Site Mgr End Date: 3/11/1999
Tank Office: PCLP29 - HILLSBOROUGH ENVIRONM
Contaminated Drinking Wells: 0
Contaminated Monitoring Well: Yes
Contaminated Soil: No
Contaminated Surface Water: No
Contaminated Ground Water: No
Pollutant: D - Vehicular Diesel
Pollutant Other Description: Not reported
Gallons Discharged: Not reported

Task Information:

District: SWD
Facility ID: 8943941
Facility Status: CLOSED
Facility Type: C - Fuel user/Non-retail -
County: HILLSBOROUGH
County ID: 29
Cleanup Eligibility Status: I
Source Effective Date: Not reported
Discharge Date: 05-15-1991
Cleanup Required: N - NO CLEANUP REQUIRED
Discharge Cleanup Status: NREQ - CLEANUP NOT REQUIRED
Disch Cleanup Status Date: 05-29-2001
SRC Action Type: -
SRC Submit Date: Not reported
SRC Review Date: Not reported
SRC Completion Status: -
SRC Issue Date: Not reported
SRC Comment: Not reported
Cleanup Work Status: COMPLETED
Site Mgr: MCKELVEY_M
Site Mgr End Date: 03-11-1999
Tank Office: PCLP29 - Hillsborough County
SR Task ID: Not reported
SR Cleanup Responsible: -
SR Funding Eligibility Type: -
SR Actual Cost: Not reported
SR Completion Date: Not reported
SR Payment Date: Not reported
SR Oral Date: Not reported
SR Written Date: Not reported
SR Soil Removal: Not reported
SR Free Product Removal: Not reported
SR Soil Tonnage Removed: Not reported
SR Soil Treatment: Not reported

Map ID
Direction
Distance
Elevation

MAP FINDINGS

Site

Database(s)

EDR ID Number
EPA ID Number

GOLF CLUB AT CYPRESS CREEK (Continued)

U001356002

SR Other Treatment: Not reported
SR Alternate Proc Received Date: Not reported
SR Alternate Procedure Status: Not reported
SR Alternate Procedure Status Date: Not reported
SR Alternate Procedure Comments: Not reported
SA Task ID: Not reported
SA Cleanup Responsible: -
SA Funding Eligibility Type: -
SA Actual Cost: Not reported
SA Completion Date: Not reported
SA Payment Date: Not reported
RAP Task ID: Not reported
RAP Cleanup Responsible ID: -
RAP Funding Eligibility Type: -
RAP Actual Cost: Not reported
RAP Completion Date: Not reported
RAP Payment Date: Not reported
RAP Last Order Approved: Not reported
RA Task ID: Not reported
RA Cleanup Responsible: -
RA Funding Eligibility Type: -
RA Years to Complete: Not reported
RA Actual Cost: Not reported

Click here for Florida Oculus:

UST:

Facility Id: 8943941
Facility Status: CLOSED
Type Description: Fuel user/Non-retail
Facility Phone: 8136338440
Region: STATE
Positioning Method: UNVR
Lat/Long (dms): 28 2 57 / 82 22 27

Owner:

Owner Id: 49259
Owner Name: CYPRESS CREEK INVESTORS INC
Owner Address: 880 CYPRESS VILLAGE BLVD
Owner Address 2: Not reported
Owner City,St,Zip: RUSKIN, FL 33573
Owner Contact: Not reported
Owner Phone: 8136348888

Tank Info:

Name: GOLF CLUB AT CYPRESS CREEK
Address: 880 CYPRESS VILLAGE BLVD
Tank Id: 1
Status: Removed
Status Date: 4/1/1998
Install Date: 4/1/1989
Substance: Leaded gas
Content Description: Leaded Gas
Gallons: 560
Vessel Indicator: TANK
Tank Location: UNDERGROUND
DEP Contractor: P

Map ID
Direction
Distance
Elevation

MAP FINDINGS

Site

Database(s)

EDR ID Number
EPA ID Number

GOLF CLUB AT CYPRESS CREEK (Continued)

U001356002

Name: GOLF CLUB AT CYPRESS CREEK
Address: 880 CYPRESS VILLAGE BLVD
Tank Id: 2
Status: Removed
Status Date: 4/1/1998
Install Date: 4/1/1989
Substance: Vehicular diesel
Content Description: Vehicular Diesel
Gallons: 560
Vessel Indicator: TANK
Tank Location: UNDERGROUND
DEP Contractor: P

[Click here for Florida Oculus:](#)

RESP PARTY:

District: Southwest District
Site Id: 69270
Project Id: 73619
Site Status: CLOSED
Project Manager: YEARGAN_M
OGC Case Number: Not reported
Initial Date Received: 11/04/1993
Contaminants: Not reported
Offsite Cont Impact: Not reported
Priority Score: Not reported
Datum: HARN
Method ID: GGPS
Feature: Not reported
Object Of Interest: CAP_RAP SITE
Proximity To Object: CENTR
Collect Username: STANDRIDGE_B
Collect Affiliation: DEPARTMENT OF ENVIRONMENTAL PROTECTION
Collect Program Id: CL
Collect Date: 04/08/2005
Map Series Used: 1999 doqs
Map Source Scale: 4876
Interpolation Scale: Not reported
Coordinate Accuracy Id: 4
Verify Method Id: DPHO
Verifier Username: STANDRIDGE_B
Verifier Affiliation: DEPARTMENT OF ENVIRONMENTAL PROTECTION
Verifying Program Id: CL
Verification Date: 04/08/2005
Decode for District: Southwest District
Decode for Datum: High Accuracy Reference Network
Decode for Method: Geodetic Quality GPS
Decode for Off Site COC: Not reported
Decode for V_Method: Digital Aerial Photography With Ground Control
Latitude/Longitude (deg/min/sec): 27 44 14.4444 / 82 22 36.5566999

MAP FINDINGS

Map ID
Direction
Distance
Elevation

Site

Database(s)

EDR ID Number
EPA ID Number

H56 **CYPRESS CREEK GOLF COURSE**
East **880 CYPRESS VILLAGE BLVD**
< 1/8 **RUSKIN, FL 33573**
0.103 mi.
545 ft. **Site 3 of 3 in cluster H**

RCRA-VSQQ **1014471493**
FLTMP9304496

Actual:
39 ft.

RCRA-VSQQ:

Date form received by agency: 11/23/1993

Focus Map:
9

Facility name: CYPRESS CREEK GOLF COURSE

Facility address: 880 CYPRESS VILLAGE BLVD

RUSKIN, FL 33573-6833

EPA ID: FLTMP9304496

Contact: Not reported

Contact address: Not reported

Contact country: US

Contact telephone: Not reported

Contact email: Not reported

EPA Region: 04

Classification: Conditionally Exempt Small Quantity Generator

Description: Handler: generates 100 kg or less of hazardous waste per calendar month, and accumulates 1000 kg or less of hazardous waste at any time; or generates 1 kg or less of acutely hazardous waste per calendar month, and accumulates at any time: 1 kg or less of acutely hazardous waste; or 100 kg or less of any residue or contaminated soil, waste or other debris resulting from the cleanup of a spill, into or on any land or water, of acutely hazardous waste; or generates 100 kg or less of any residue or contaminated soil, waste or other debris resulting from the cleanup of a spill, into or on any land or water, of acutely hazardous waste during any calendar month, and accumulates at any time: 1 kg or less of acutely hazardous waste; or 100 kg or less of any residue or contaminated soil, waste or other debris resulting from the cleanup of a spill, into or on any land or water, of acutely hazardous waste

Handler Activities Summary:

U.S. importer of hazardous waste: No
Mixed waste (haz. and radioactive): No
Recycler of hazardous waste: No
Transporter of hazardous waste: No
Treater, storer or disposer of HW: No
Underground injection activity: No
On-site burner exemption: No
Furnace exemption: No
Used oil fuel burner: No
Used oil processor: No
User oil refiner: No
Used oil fuel marketer to burner: No
Used oil Specification marketer: No
Used oil transfer facility: No
Used oil transporter: No

Violation Status: No violations found

MAP FINDINGS

Map ID
Direction
Distance
Elevation

Site

Database(s)

EDR ID Number
EPA ID Number

I57
ESE
< 1/8
0.103 mi.
545 ft.

BULLFROG CREEK
12838 BULLFROG CREEK RD
GIBSONTON, FL

NPDES **S116756953**
N/A

Site 1 of 2 in cluster I

Actual:
26 ft.

WASTEWATER:

Focus Map:
5

Facility ID:	FLR100I10
Facility Type:	Construction Stormwater GP
Status:	Active - Existing, permitted facility/site for which effluent, reclaimed water or wastewater residual discharge into the environment and/or monitoring is taking place.
District Office:	TLST
NPDES Permitted Site:	Not reported
Environmental Interest:	Not reported
Owner Type:	Unknown
Permit Capacity:	Not reported
Party Name:	Scott Moores, PMTE
Company Name:	DR Horton Inc
RP Address:	12602 Telecom Dr N
RP Address 2:	Not reported
RP City,Stat,Zip:	Tampa FL 33637
Telephone:	8136184422
Email:	smoores@drhorton.com
Issue Date:	07/25/2014
Effective Date:	07/25/2014
Expiration Date:	07/24/2019
DOC Description:	Generic Permit
Latitude Degrees:	27
Latitude Minutes:	48
Latitude Seconds:	9.85
Longitude Degrees:	82
Longitude Minutes:	20
Longitude Seconds:	57.72
Treatment:	Not reported
Decode For Fstatus:	Active

I58
ESE
< 1/8
0.103 mi.
545 ft.

BULLFROG CREEK
12838 BULLFROG CREEK RD
GIBSONTON, FL 33534

FINDS **1017369282**
ECHO **N/A**

Site 2 of 2 in cluster I

Actual:
26 ft.

FINDS:

Focus Map:
5

Registry ID: 110060355985

Environmental Interest/Information System

US National Pollutant Discharge Elimination System (NPDES) module of the Compliance Information System (ICIS) tracks surface water permits issued under the Clean Water Act. Under NPDES, all facilities that discharge pollutants from any point source into waters of the United States are required to obtain a permit. The permit will likely contain limits on what can be discharged, impose monitoring and reporting requirements, and include other provisions to ensure that the discharge does not adversely affect water quality.

[Click this hyperlink](#) while viewing on your computer to access additional FINDS: detail in the EDR Site Report.

Map ID
 Direction
 Distance
 Elevation

MAP FINDINGS

Site

Database(s)

EDR ID Number
 EPA ID Number

BULLFROG CREEK (Continued)

1017369282

ECHO:

Envid: 1017369282
 Registry ID: 110060355985
 DFR URL: <http://echo.epa.gov/detailed-facility-report?fid=110060355985>

**59
 NW
 < 1/8
 0.106 mi.
 559 ft.**

ARTISAN LAKES OFF-SITE FORCE MAIN

**FINDS 1011442982
 N/A**

PARRISH, FL 34219

**Actual:
 28 ft.**

FINDS:

**Focus Map:
 16**

Registry ID: 110035643337

Environmental Interest/Information System

Florida Environmental System Today Application (FIESTA) Data Maintenance (FDM) system maintains entity, environmental interest and affiliation data for the State of Florida.

[Click this hyperlink](#) while viewing on your computer to access additional FINDS: detail in the EDR Site Report.

**J60
 SE
 < 1/8
 0.116 mi.
 615 ft.**

CAPTAIN JACK'S HAULING, LLC.

**SWF/LF S113900148
 N/A**

**11315 CARTER ROAD
 PALMETTO, FL 34221**

Site 1 of 2 in cluster J

**Actual:
 24 ft.**

SWF/LF:

**Focus Map:
 17**

Name: CAPTAIN JACK'S HAULING, LLC.
 Address: 11315 CARTER ROAD
 City,State,Zip: PALMETTO, FL 34221
 Facility ID: 97546
 District: SWD
 Lat/Long: :: / ::
 Class Type: 754
 Classification: WASTE TIRE COLLECTOR
 Class Status: INACTIVE (I)
 Section: Not reported
 Township: Not reported
 Range: Not reported
 Responsible Authority Name: Not reported
 Responsible Authority Address: Not reported
 Responsible Authority City,St,Zip: Not reported
 Responsible Authority Phone: Not reported
 EMail Address1: Not reported
 EMail Address2: Not reported
 Site Supervisor Name: Not reported
 Site Supervisor Addr: Not reported
 Site Supervisor City/State/Zip: Not reported
 Site Supervisor Telephone: Not reported
 Land Owner Name: Not reported
 Land Owner Address: Not reported
 Land Owner City/State/Zip: Not reported

Map ID
Direction
Distance
Elevation

MAP FINDINGS

Site

Database(s)

EDR ID Number
EPA ID Number

CAPTAIN JACK'S HAULING, LLC. (Continued)

S113900148

Land Owner Telephone: Not reported

[Click here for Florida Oculus:](#)

J61
SE
< 1/8
0.116 mi.
615 ft.

COMMODITY RESOURCES LLC
11315 CARTER RD
PALMETTO, FL 34221
Site 2 of 2 in cluster J

SWF/LF **S113900431**
N/A

Actual:
24 ft.

Focus Map:
17

SWF/LF:
Name: COMMODITY RESOURCES LLC
Address: 11315 CARTER RD
City,State,Zip: PALMETTO, FL 34221
Facility ID: 98907
District: SWD
Lat/Long: :: / ::
Class Type: 754
Classification: WASTE TIRE COLLECTOR
Class Status: INACTIVE (I)
Section: Not reported
Township: Not reported
Range: Not reported
Responsible Authority Name: Not reported
Responsible Authority Address: Not reported
Responsible Authority City,St,Zip: Not reported
Responsible Authority Phone: Not reported
EMail Address1: Not reported
EMail Address2: Not reported
Site Supervisor Name: Not reported
Site Supervisor Addr: Not reported
Site Supervisor City/State/Zip: Not reported
Site Supervisor Telephone: Not reported
Land Owner Name: Not reported
Land Owner Address: Not reported
Land Owner City/State/Zip: Not reported
Land Owner Telephone: Not reported

[Click here for Florida Oculus:](#)

62
WNW
< 1/8
0.121 mi.
638 ft.

BIG BEND MASTER PUMP STATION
UNKNOWN
GIBSONTON, FL 33534

FINDS **1014688774**
ECHO **N/A**

Actual:
35 ft.

Focus Map:
5

FINDS:
Registry ID: 110042327041
Environmental Interest/Information System
US National Pollutant Discharge Elimination System (NPDES) module of the Compliance Information System (ICIS) tracks surface water permits issued under the Clean Water Act. Under NPDES, all facilities that discharge pollutants from any point source into waters of the United States are required to obtain a permit. The permit will likely contain

Map ID
Direction
Distance
Elevation

MAP FINDINGS

Site

Database(s)

EDR ID Number
EPA ID Number

BIG BEND MASTER PUMP STATION (Continued)

1014688774

limits on what can be discharged, impose monitoring and reporting requirements, and include other provisions to ensure that the discharge does not adversely affect water quality.

[Click this hyperlink](#) while viewing on your computer to access additional FINDS: detail in the EDR Site Report.

ECHO:

Envid: 1014688774
Registry ID: 110042327041
DFR URL: <http://echo.epa.gov/detailed-facility-report?fid=110042327041>

**K63
WNW
< 1/8
0.121 mi.
639 ft.**

**HILLSBOROUGH CNTY FLEET MGMT #3
8850 OLD BIG BEND RD
GIBSONTON, FL 33534
Site 1 of 8 in cluster K**

**LUST U001354376
UST N/A**

Financial Assurance

**Actual:
35 ft.**

**Focus Map:
5**

LUST:

Region: STATE
Facility Id: 8625139
Facility Status: OPEN
Facility Type: I - County Government
Facility Phone: (813)671-7637
Facility Cleanup Rank: 12937
District: Southwest District
Lat/Long (dms): 27 47 35.6014 / 82 21 26.7933
Section: 12
Township: 31S
Range: 19E
Feature: Not reported
Method: AGPS
Datum: 0
Score: 6
Score Effective Date: 2002-08-07 00:00:00
Score When Ranked: 6
Operator: SUZANNE MANICCHIA
Name Update: Not reported
Address Update: 2008-07-10 00:00:00

Petroleum Cleanup PCT Facility Score:

Facility Cleanup Status: CMPL - COMPLETED
Contact: JOHN MCGEE
Contact Company: HILLSBOROUGH CNTY FLEET MGMT
Contact Address: PO BOX 1110
Contact City/State/Zip: TAMPA, FL 33602
Phone: (813)744-5580
Bad Address Ind: N
State: FL
Zip: 33534, 9733
Score: 6
Score Effective Date: 2002-08-07 00:00:00
Related Party ID: 10077
Primary RP Role: ACCOUNT OWNER
RP Begin Date: 1986-05-09
RP Zip: 1110
RP Extension: 257

Map ID
Direction
Distance
Elevation

MAP FINDINGS

Site

Database(s)

EDR ID Number
EPA ID Number

HILLSBOROUGH CNTY FLEET MGMT #3 (Continued)

U001354376

Discharge Cleanup Summary:

Discharge Date: 2/4/1999
PCT Discharge Combined: Not reported
Cleanup Required: R - CLEANUP REQUIRED
Discharge Cleanup Status: SRCR - SRCR COMPLETE
Disch Cleanup Status Date: 1/31/2013
Cleanup Work Status: COMPLETED
Information Source: C - CLOSURE REPORT
Other Source Description: Not reported
Eligibility Indicator: I - INELIGIBLE
Site Manager: HEINTZ_C
Site Mgr End Date: 12/17/2012
Tank Office: PCLP29 - HILLSBOROUGH ENVIRONMENTAL PROTECTION COMMISSION
Discharge Date: 9/28/1988
PCT Discharge Combined: Not reported
Cleanup Required: N - NO CLEANUP REQUIRED
Discharge Cleanup Status: NREQ - CLEANUP NOT REQUIRED
Disch Cleanup Status Date: 5/29/2001
Cleanup Work Status: COMPLETED
Information Source: E - EDI
Other Source Description: Not reported
Eligibility Indicator: I - INELIGIBLE
Site Manager: Not reported
Site Mgr End Date: Not reported
Tank Office: -

Contaminated Media:

Discharge Date: 2/4/1999
Pct Discharge Combined With: Not reported
Cleanup Required: R - CLEANUP REQUIRED
Discharge Cleanup Status: SRCR - SRCR COMPLETE
Disch Cleanup Status Date: 1/31/2013
Cleanup Work Status: COMPLETED
Information Source: C - CLOSURE REPORT
Other Source Description: Not reported
Elig Indicator: I - INELIGIBLE
Site Manager: HEINTZ_C
Site Mgr End Date: 12/17/2012
Tank Office: PCLP29 - HILLSBOROUGH ENVIRONM
Contaminated Drinking Wells: Not reported
Contaminated Monitoring Well: Not reported
Contaminated Soil: Yes
Contaminated Surface Water: No
Contaminated Ground Water: Yes
Pollutant: B - Unleaded Gas
Pollutant Other Description: Not reported
Gallons Discharged: Not reported
Discharge Date: 2/4/1999
Pct Discharge Combined With: Not reported
Cleanup Required: R - CLEANUP REQUIRED
Discharge Cleanup Status: SRCR - SRCR COMPLETE
Disch Cleanup Status Date: 1/31/2013
Cleanup Work Status: COMPLETED
Information Source: C - CLOSURE REPORT
Other Source Description: Not reported
Elig Indicator: I - INELIGIBLE
Site Manager: HEINTZ_C

Map ID
Direction
Distance
Elevation

MAP FINDINGS

Site

Database(s)

EDR ID Number
EPA ID Number

HILLSBOROUGH CNTY FLEET MGMT #3 (Continued)

U001354376

Site Mgr End Date: 12/17/2012
Tank Office: PCLP29 - HILLSBOROUGH ENVIRONM
Contaminated Drinking Wells: Not reported
Contaminated Monitoring Well: Not reported
Contaminated Soil: Yes
Contaminated Surface Water: No
Contaminated Ground Water: Yes
Pollutant: D - Vehicular Diesel
Pollutant Other Description: Not reported
Gallons Discharged: Not reported

Task Information:

District: SWD
Facility ID: 8625139
Facility Status: OPEN
Facility Type: I - County Government -
County: HILLSBOROUGH
County ID: 29
Cleanup Eligibility Status: I
Source Effective Date: 12-17-2012
Discharge Date: 02-04-1999
Cleanup Required: R - CLEANUP REQUIRED
Discharge Cleanup Status: SRCR - SRCR COMPLETE
Disch Cleanup Status Date: 01-31-2013
SRC Action Type: SRCR - SITE REHABILITATION COMPLETION REPORT
SRC Submit Date: 12-13-2012
SRC Review Date: 12-17-2012
SRC Completion Status: A - APPROVED
SRC Issue Date: 01-31-2013
SRC Comment: Not reported
Cleanup Work Status: COMPLETED
Site Mgr: HEINTZ_C
Site Mgr End Date: 12-17-2012
Tank Office: PCLP29 - Hillsborough County
SR Task ID: Not reported
SR Cleanup Responsible: -
SR Funding Eligibility Type: -
SR Actual Cost: Not reported
SR Completion Date: Not reported
SR Payment Date: Not reported
SR Oral Date: Not reported
SR Written Date: Not reported
SR Soil Removal: Not reported
SR Free Product Removal: Not reported
SR Soil Tonnage Removed: Not reported
SR Soil Treatment: Not reported
SR Other Treatment: Not reported
SR Alternate Proc Received Date: Not reported
SR Alternate Procedure Status: Not reported
SR Alternate Procedure Status Date: Not reported
SR Alternate Procedure Comments: Not reported
SA Task ID: 60900
SA Cleanup Responsible: -
SA Funding Eligibility Type: -
SA Actual Cost: Not reported
SA Completion Date: Not reported
SA Payment Date: Not reported
RAP Task ID: 63317

Map ID
Direction
Distance
Elevation

MAP FINDINGS

Site

Database(s)

EDR ID Number
EPA ID Number

HILLSBOROUGH CNTY FLEET MGMT #3 (Continued)

U001354376

RAP Cleanup Responsible ID: RP - RESPONSIBLE PARTY
RAP Funding Eligibility Type: -
RAP Actual Cost: Not reported
RAP Completion Date: 09-18-2008
RAP Payment Date: Not reported
RAP Last Order Approved: Not reported
RA Task ID: 61361
RA Cleanup Responsible: RP - RESPONSIBLE PARTY
RA Funding Eligibility Type: -
RA Years to Complete: 0
RA Actual Cost: Not reported
District: SWD
Facility ID: 8625139
Facility Status: OPEN
Facility Type: I - County Government -
County: HILLSBOROUGH
County ID: 29
Cleanup Eligibility Status: I
Source Effective Date: Not reported
Discharge Date: 09-28-1988
Cleanup Required: N - NO CLEANUP REQUIRED
Discharge Cleanup Status: NREQ - CLEANUP NOT REQUIRED
Disch Cleanup Status Date: 05-29-2001
SRC Action Type: -
SRC Submit Date: Not reported
SRC Review Date: Not reported
SRC Completion Status: -
SRC Issue Date: Not reported
SRC Comment: Not reported
Cleanup Work Status: COMPLETED
Site Mgr: Not reported
Site Mgr End Date: Not reported
Tank Office: -
SR Task ID: 49316
SR Cleanup Responsible: ST - STATE
SR Funding Eligibility Type: -
SR Actual Cost: Not reported
SR Completion Date: Not reported
SR Payment Date: Not reported
SR Oral Date: Not reported
SR Written Date: Not reported
SR Soil Removal: Not reported
SR Free Product Removal: Not reported
SR Soil Tonnage Removed: Not reported
SR Soil Treatment: Not reported
SR Other Treatment: Not reported
SR Alternate Proc Received Date: Not reported
SR Alternate Procedure Status: Not reported
SR Alternate Procedure Status Date: Not reported
SR Alternate Procedure Comments: Not reported
SA Task ID: 49317
SA Cleanup Responsible: ST - STATE
SA Funding Eligibility Type: -
SA Actual Cost: Not reported
SA Completion Date: Not reported
SA Payment Date: Not reported
RAP Task ID: 49318

Map ID
Direction
Distance
Elevation

MAP FINDINGS

Site

Database(s)

EDR ID Number
EPA ID Number

HILLSBOROUGH CNTY FLEET MGMT #3 (Continued)

U001354376

RAP Cleanup Responsible ID: ST - STATE
RAP Funding Eligibility Type: -
RAP Actual Cost: Not reported
RAP Completion Date: Not reported
RAP Payment Date: Not reported
RAP Last Order Approved: Not reported
RA Task ID: 49319
RA Cleanup Responsible: ST - STATE
RA Funding Eligibility Type: -
RA Years to Complete: Not reported
RA Actual Cost: Not reported

[Click here for Florida Oculus:](#)

UST:

Facility Id: 8625139
Facility Status: OPEN
Type Description: County Government
Facility Phone: 8136717637
Region: STATE
Positioning Method: AGPS
Lat/Long (dms): 27 56 50 / 82 22 5

Owner:

Owner Id: 10077
Owner Name: HILLSBOROUGH CNTY FLEET MGMT
Owner Address: PO BOX 1110
Owner Address 2: Not reported
Owner City,St,Zip: TAMPA, FL 33602
Owner Contact: JOHN MCGEE
Owner Phone: 8137445580

Tank Info:

Name: HILLSBOROUGH CNTY FLEET MGMT #3
Address: 8850 OLD BIG BEND RD
Tank Id: 1
Status: Removed
Status Date: 2/1/1999
Install Date: 7/1/1984
Substance: Vehicular diesel
Content Description: Vehicular Diesel
Gallons: 10000
Vessel Indicator: TANK
Tank Location: UNDERGROUND
DEP Contractor: P

Name: HILLSBOROUGH CNTY FLEET MGMT #3
Address: 8850 OLD BIG BEND RD
Tank Id: 2
Status: Removed
Status Date: 2/1/1999
Install Date: 7/1/1984
Substance: Unleaded gas
Content Description: Unleaded Gas
Gallons: 10000
Vessel Indicator: TANK
Tank Location: UNDERGROUND

Map ID
Direction
Distance
Elevation

MAP FINDINGS

Site

Database(s)

EDR ID Number
EPA ID Number

HILLSBOROUGH CNTY FLEET MGMT #3 (Continued)

U001354376

DEP Contractor: P

Name: HILLSBOROUGH CNTY FLEET MGMT #3
Address: 8850 OLD BIG BEND RD
Tank Id: 3
Status: Removed
Status Date: 2/1/1999
Install Date: 7/1/1984
Substance: Vehicular diesel
Content Description: Vehicular Diesel
Gallons: 10000
Vessel Indicator: TANK
Tank Location: UNDERGROUND
DEP Contractor: P

Click here for Florida Oculus:

FL Financial Assurance 3:

Region: 3
Facility ID: 8625139
Facility Phone: 8136717637
Facility Status: OPEN
Facility Type: I
Type Description: County Government
DEP CO: P
Financial Responsibility: INSURANCE
Insurance Company: ILLINOIS UNION
Effective Date: 10/01/2008
Expire Date: 10/01/2011
Owner ID: 10077
Owner Name: HILLSBOROUGH CNTY FLEET MGMT
Owner Address: PO BOX 1110
Owner Address2: Not reported
Owner City,St,Zip: TAMPA, FL 33602
Contact: JOHN MCGEE
Resp Party Phone: 8137445580

Region: 3
Facility ID: 8625139
Facility Phone: 8136717637
Facility Status: OPEN
Facility Type: I
Type Description: County Government
DEP CO: P
Financial Responsibility: INSURANCE
Insurance Company: ILLINOIS UNION
Effective Date: 10/01/2011
Expire Date: 10/01/2014
Owner ID: 10077
Owner Name: HILLSBOROUGH CNTY FLEET MGMT
Owner Address: PO BOX 1110
Owner Address2: Not reported
Owner City,St,Zip: TAMPA, FL 33602
Contact: JOHN MCGEE
Resp Party Phone: 8137445580

Map ID
Direction
Distance
Elevation

MAP FINDINGS

Site

Database(s)

EDR ID Number
EPA ID Number

HILLSBOROUGH CNTY FLEET MGMT #3 (Continued)

U001354376

Region: 3
Facility ID: 8625139
Facility Phone: 8136717637
Facility Status: OPEN
Facility Type: I
Type Description: County Government
DEP CO: P
Financial Responsibility: INSURANCE
Insurance Company: ILLINOIS UNION
Effective Date: 10/01/2014
Expire Date: 10/01/2017
Owner ID: 10077
Owner Name: HILLSBOROUGH CNTY FLEET MGMT
Owner Address: PO BOX 1110
Owner Address2: Not reported
Owner City,St,Zip: TAMPA, FL 33602
Contact: JOHN MCGEE
Resp Party Phone: 8137445580

Region: 3
Facility ID: 8625139
Facility Phone: 8136717637
Facility Status: OPEN
Facility Type: I
Type Description: County Government
DEP CO: P
Financial Responsibility: INSURANCE
Insurance Company: ILLINOIS UNION
Effective Date: 10/01/2014
Expire Date: 10/01/2018
Owner ID: 10077
Owner Name: HILLSBOROUGH CNTY FLEET MGMT
Owner Address: PO BOX 1110
Owner Address2: Not reported
Owner City,St,Zip: TAMPA, FL 33602
Contact: JOHN MCGEE
Resp Party Phone: 8137445580

Region: 3
Facility ID: 8625139
Facility Phone: 8136717637
Facility Status: OPEN
Facility Type: I
Type Description: County Government
DEP CO: P
Financial Responsibility: SELF-INSURANCE - LETTER FROM CHIEF FINANCIAL OFFIC
Insurance Company: Not reported
Effective Date: 10/01/2008
Expire Date: 09/30/2009
Owner ID: 10077
Owner Name: HILLSBOROUGH CNTY FLEET MGMT
Owner Address: PO BOX 1110
Owner Address2: Not reported
Owner City,St,Zip: TAMPA, FL 33602
Contact: JOHN MCGEE
Resp Party Phone: 8137445580

Map ID
Direction
Distance
Elevation

MAP FINDINGS

Site

Database(s) EDR ID Number
EPA ID Number

K64
WNW
< 1/8
0.121 mi.
639 ft.

HILLSBOROUGH CNTY FLEET MGMT #3
8850 OLD BIG BEND RD
GIBSONTON, FL 33534
Site 2 of 8 in cluster K

AST S109209258
N/A

Actual:
35 ft.
Focus Map:
5

AST:
Name: HILLSBOROUGH CNTY FLEET MGMT #3
Address: 8850 OLD BIG BEND RD
Facility ID: 8625139
Facility Status: OPEN
Type Description: County Government
Facility Phone: 8136717637
DEP Contractor Own: P
Region: STATE
Positioning Method: AGPS
Lat/Long (dms): 27 56 50 / 82 22 5

Owner:
Owner Id: 10077
Owner Name: HILLSBOROUGH CNTY FLEET MGMT
Owner Address: PO BOX 1110
Owner Address 2: Not reported
Owner City,St,Zip: TAMPA, FL 33602
Owner Contact: JOHN MCGEE
Owner Phone: 8137445580

Tank Id: 6
Status: In service
Status Date: 3/1/2006
Install Date: 3/1/2006
Substance: Vehicular diesel
Content Description: Vehicular Diesel
Gallons: 10000
Tank Location: ABOVEGROUND

Construction:
Tank Id: 6
Construction Category: Primary Construction
Construction Description: Steel

Tank Id: 6
Construction Category: Overfill/Spill
Construction Description: Spill containment bucket

Tank Id: 6
Construction Category: Overfill/Spill
Construction Description: Flow shut-Off

Tank Id: 6
Construction Category: Overfill/Spill
Construction Description: Tight fill

Tank Id: 6
Construction Category: Overfill/Spill
Construction Description: Level gauges/alarms

Tank Id: 6

Map ID
Direction
Distance
Elevation

MAP FINDINGS

Site

Database(s)

EDR ID Number
EPA ID Number

HILLSBOROUGH CNTY FLEET MGMT #3 (Continued)

S109209258

Construction Category: Secondary Containment
Construction Description: Double wall - tank jacket

Monitoring:
Tank ID: 6
Monitoring Description: Monitor dbl wall tank space

Tank ID: 6
Monitoring Description: Monitor dbl wall pipe space

Tank ID: 6
Monitoring Description: Visual inspection of ASTs

Tank ID: 6
Monitoring Description: Visual inspect pipe sumps

Piping:
Tank ID: 6
Piping Category: Secondary Containment
Piping Description: Double wall - pipe jacket

Tank ID: 6
Piping Category: Primary Construction
Piping Description: Approved synthetic material

Tank ID: 6
Piping Category: Miscellaneous Attributes
Piping Description: Pressurized piping system

Tank Id: 7
Status: In service
Status Date: 3/1/2006
Install Date: 3/1/2006
Substance: Vehicular diesel
Content Description: Vehicular Diesel
Gallons: 10000
Tank Location: ABOVEGROUND

Construction:
Tank Id: 7
Construction Category: Primary Construction
Construction Description: Steel

Tank Id: 7
Construction Category: Overfill/Spill
Construction Description: Spill containment bucket

Tank Id: 7
Construction Category: Overfill/Spill
Construction Description: Flow shut-Off

Tank Id: 7
Construction Category: Overfill/Spill
Construction Description: Tight fill

Tank Id: 7

Map ID
Direction
Distance
Elevation

MAP FINDINGS

Site

Database(s)

EDR ID Number
EPA ID Number

HILLSBOROUGH CNTY FLEET MGMT #3 (Continued)

S109209258

Construction Category: Overfill/Spill
Construction Description: Level gauges/alarms

Tank Id: 7
Construction Category: Secondary Containment
Construction Description: Double wall - tank jacket

Monitoring:
Tank ID: 7
Monitoring Description: Monitor dbl wall tank space

Tank ID: 7
Monitoring Description: Visual inspect pipe sumps

Tank ID: 7
Monitoring Description: Monitor dbl wall pipe space

Tank ID: 7
Monitoring Description: Visual inspection of ASTs

Piping:
Tank ID: 7
Piping Category: Secondary Containment
Piping Description: Double wall - pipe jacket

Tank ID: 7
Piping Category: Primary Construction
Piping Description: Approved synthetic material

Tank ID: 7
Piping Category: Miscellaneous Attributes
Piping Description: Pressurized piping system

Tank Id: 8
Status: In service
Status Date: 3/1/2006
Install Date: 3/1/2006
Substance: Unleaded gas
Content Description: Unleaded Gas
Gallons: 10000
Tank Location: ABOVEGROUND

Construction:
Tank Id: 8
Construction Category: Primary Construction
Construction Description: Steel

Tank Id: 8
Construction Category: Overfill/Spill
Construction Description: Spill containment bucket

Tank Id: 8
Construction Category: Overfill/Spill
Construction Description: Flow shut-Off

Tank Id: 8

Map ID
Direction
Distance
Elevation

MAP FINDINGS

Site

Database(s)

EDR ID Number
EPA ID Number

HILLSBOROUGH CNTY FLEET MGMT #3 (Continued)

S109209258

Construction Category: Overfill/Spill
Construction Description: Tight fill

Tank Id: 8
Construction Category: Overfill/Spill
Construction Description: Level gauges/alarms

Tank Id: 8
Construction Category: Secondary Containment
Construction Description: Double wall - tank jacket

Monitoring:
Tank ID: 8
Monitoring Description: Monitor dbl wall tank space

Tank ID: 8
Monitoring Description: Visual inspect pipe sumps

Tank ID: 8
Monitoring Description: Monitor dbl wall pipe space

Tank ID: 8
Monitoring Description: Visual inspection of ASTs

Piping:
Tank ID: 8
Piping Category: Primary Construction
Piping Description: Approved synthetic material

Tank ID: 8
Piping Category: Miscellaneous Attributes
Piping Description: Pressurized piping system

Tank ID: 8
Piping Category: Secondary Containment
Piping Description: Double wall - pipe jacket

Tank Id: 9
Status: In service
Status Date: 3/1/2006
Install Date: 3/1/2006
Substance: Unleaded gas
Content Description: Unleaded Gas
Gallons: 10000
Tank Location: ABOVEGROUND

Construction:
Tank Id: 9
Construction Category: Overfill/Spill
Construction Description: Tight fill

Tank Id: 9
Construction Category: Overfill/Spill
Construction Description: Level gauges/alarms

Tank Id: 9

Map ID
Direction
Distance
Elevation

MAP FINDINGS

Site

Database(s)

EDR ID Number
EPA ID Number

HILLSBOROUGH CNTY FLEET MGMT #3 (Continued)

S109209258

Construction Category: Secondary Containment
Construction Description: Double wall - tank jacket

Tank Id: 9
Construction Category: Primary Construction
Construction Description: Steel

Tank Id: 9
Construction Category: Overfill/Spill
Construction Description: Spill containment bucket

Tank Id: 9
Construction Category: Overfill/Spill
Construction Description: Flow shut-Off

Monitoring:
Tank ID: 9
Monitoring Description: Monitor dbl wall tank space

Tank ID: 9
Monitoring Description: Monitor dbl wall pipe space

Tank ID: 9
Monitoring Description: Visual inspection of ASTs

Tank ID: 9
Monitoring Description: Visual inspect pipe sumps

Piping:
Tank ID: 9
Piping Category: Primary Construction
Piping Description: Approved synthetic material

Tank ID: 9
Piping Category: Secondary Containment
Piping Description: Double wall - pipe jacket

Tank ID: 9
Piping Category: Miscellaneous Attributes
Piping Description: Pressurized piping system

Tank Id: 4
Status: In service
Status Date: 2/1/1999
Install Date: 2/1/1999
Substance: Vehicular diesel
Content Description: Vehicular Diesel
Gallons: 10000
Tank Location: ABOVEGROUND

Construction:
Tank Id: 4
Construction Category: Secondary Containment
Construction Description: Double wall - tank jacket

Tank Id: 4

Map ID
Direction
Distance
Elevation

MAP FINDINGS

Site

Database(s)

EDR ID Number
EPA ID Number

HILLSBOROUGH CNTY FLEET MGMT #3 (Continued)

S109209258

Construction Category: Overfill/Spill
Construction Description: Spill containment bucket

Tank Id: 4
Construction Category: Overfill/Spill
Construction Description: Level gauges/alarms

Tank Id: 4
Construction Category: Overfill/Spill
Construction Description: Tight fill

Tank Id: 4
Construction Category: Primary Construction
Construction Description: Steel

Monitoring:
Tank ID: 4
Monitoring Description: Monitor dbl wall pipe space

Tank ID: 4
Monitoring Description: Visual inspect pipe sumps

Tank ID: 4
Monitoring Description: Visual inspection of ASTs

Tank ID: 4
Monitoring Description: Visual inspect dispenser liners

Tank ID: 4
Monitoring Description: Monitor dbl wall tank space

Piping:
Tank ID: 4
Piping Category: Miscellaneous Attributes
Piping Description: Pressurized piping system

Tank ID: 4
Piping Category: Primary Construction
Piping Description: Steel/galvanized metal

Tank ID: 4
Piping Category: Miscellaneous Attributes
Piping Description: Dispenser liners

Tank Id: 5
Status: In service
Status Date: 2/1/1999
Install Date: 2/1/1999
Substance: Unleaded gas
Content Description: Unleaded Gas
Gallons: 10000
Tank Location: ABOVEGROUND

Construction:
Tank Id: 5
Construction Category: Secondary Containment

Map ID
Direction
Distance
Elevation

MAP FINDINGS

Site

Database(s)

EDR ID Number
EPA ID Number

HILLSBOROUGH CNTY FLEET MGMT #3 (Continued)

S109209258

Construction Description: Double wall - tank jacket

Tank Id: 5
Construction Category: Overfill/Spill
Construction Description: Spill containment bucket

Tank Id: 5
Construction Category: Overfill/Spill
Construction Description: Level gauges/alarms

Tank Id: 5
Construction Category: Overfill/Spill
Construction Description: Tight fill

Tank Id: 5
Construction Category: Primary Construction
Construction Description: Steel

Monitoring:
Tank ID: 5
Monitoring Description: Monitor dbl wall pipe space

Tank ID: 5
Monitoring Description: Visual inspect pipe sumps

Tank ID: 5
Monitoring Description: Visual inspection of ASTs

Tank ID: 5
Monitoring Description: Visual inspect dispenser liners

Tank ID: 5
Monitoring Description: Monitor dbl wall tank space

Piping:
Tank ID: 5
Piping Category: Miscellaneous Attributes
Piping Description: Pressurized piping system

Tank ID: 5
Piping Category: Primary Construction
Piping Description: Steel/galvanized metal

Tank ID: 5
Piping Category: Miscellaneous Attributes
Piping Description: Dispenser liners

[Click here for Florida Oculus:](#)

Map ID
Direction
Distance
Elevation

MAP FINDINGS

Site

Database(s)

EDR ID Number
EPA ID Number

K65
WNW
< 1/8
0.121 mi.
639 ft.

HILLSBOROUGH COUNTY - FLEET MANAGEMENT---16521
8850 OLD BIG BEND ROAD
GIBSONTON, FL 33534

TIER 2 **S107719500**
N/A

Site 3 of 8 in cluster K

Actual:
35 ft.
Focus Map:
5

TIER 2:
Name: HILLSBOROUGH COUNTY - FLEET MANAGEMENT---16521
Address: 8850 OLD BIG BEND ROAD
City,State,Zip: GIBSONTON, FL 33534

Year: 2018
Facility Id: 6358502
Active Date: Not reported
Inactive Date: Not reported
Sale Pending: Not reported
Original Date: Not reported
PLOT Source: Not reported
Latitude: Not reported
Longitude: Not reported
LEPC District: Not reported
Counties: Not reported
SERC: Not reported
Program Level: Not reported
PRIME: Not reported
SIC Code: Not reported
SIC Code 2: Not reported
NAICS Code: 921190
Last Modified Date: 01/03/2019
First Submit Date: 01/03/2019
Data Submitted By: John McGee
Company Name: HILLSBOROUGH COUNTY FLEET MANAGEMENT
Comments: Not reported

Contact:
Contact ID: Not reported
Year: 2018
Facility Id: 6358502
Contact Type: Owner / Operator
Contact Name: John McGee
Contact Title: Not reported
Contact Phone: Not reported
Contact 24Hr Phone: Not reported
Contact Telephone 2: Not reported
Contact Telephone 3: Not reported
Contact Telephone 4: Not reported
Contact Telephone 5: Not reported
Contact Telephone 6: Not reported
Contact Email: mcgeejs@hillsboroughcounty.org

Contact ID: Not reported
Year: 2018
Facility Id: 6358502
Contact Type: Owner / Operator
Contact Name: John McGee
Contact Title: Not reported
Contact Phone: Not reported
Contact 24Hr Phone: Not reported
Contact Telephone 2: Not reported
Contact Telephone 3: Not reported

Map ID
Direction
Distance
Elevation

MAP FINDINGS

Site

Database(s)

EDR ID Number
EPA ID Number

HILLSBOROUGH COUNTY - FLEET MANAGEMENT---16521 (Continued)

S107719500

Contact Telephone 4: Not reported
Contact Telephone 5: Not reported
Contact Telephone 6: Not reported
Contact Email: mcgeejs@hillsboroughcounty.org

Contact ID: Not reported
Year: 2018
Facility Id: 6358502
Contact Type: Owner / Operator
Contact Name: John McGee
Contact Title: Not reported
Contact Phone: Not reported
Contact 24Hr Phone: Not reported
Contact Telephone 2: Not reported
Contact Telephone 3: Not reported
Contact Telephone 4: Not reported
Contact Telephone 5: Not reported
Contact Telephone 6: Not reported
Contact Email: mcgeejs@hillsboroughcounty.org

Name: HILLSBOROUGH COUNTY - FLEET MANAGEMENT---16521
Address: 8850 OLD BIG BEND ROAD
City,State,Zip: GIBSONTOWN, FL 33534

Year: 2017
Facility Id: 6065042
Active Date: Not reported
Inactive Date: Not reported
Sale Pending: Not reported
Original Date: Not reported
PLOT Source: Not reported
Latitude: Not reported
Longitude: Not reported
LEPC District: Not reported
Counties: Not reported
SERC: Not reported
Program Level: Not reported
PRIME: Not reported
SIC Code: Not reported
SIC Code 2: Not reported
NAICS Code: 921190
Last Modified Date: 01/04/2018
First Submit Date: 01/04/2018
Data Submitted By: John McGee
Company Name: HILLSBOROUGH COUNTY FLEET MANAGEMENT
Comments: Not reported

Contact:
Contact ID: Not reported
Year: 2017
Facility Id: 6065042
Contact Type: Emergency Contact
Contact Name: John McGee
Contact Title: Not reported
Contact Phone: 8132991024
Contact 24Hr Phone: Not reported

Map ID
Direction
Distance
Elevation

MAP FINDINGS

Site

Database(s)

EDR ID Number
EPA ID Number

HILLSBOROUGH COUNTY - FLEET MANAGEMENT---16521 (Continued)

S107719500

Contact Telephone 2: 8137445580
Contact Telephone 3: 813-299-1024
Contact Telephone 4: Not reported
Contact Telephone 5: Not reported
Contact Telephone 6: 813-299-1024
Contact Email: mcgeejs@hillsboroughcounty.org

Name: HILLSBOROUGH COUNTY - FLEET MANAGEMENT---16521
Address: 8850 OLD BIG BEND ROAD
City,State,Zip: GIBSONTONT, FL 33534

Year: 2016
Facility Id: 5834486
Active Date: Not reported
Inactive Date: Not reported
Sale Pending: Not reported
Original Date: Not reported
PLOT Source: Not reported
Latitude: Not reported
Longitude: Not reported
LEPC District: Not reported
Counties: Not reported
SERC: Not reported
Program Level: Not reported
PRIME: Not reported
SIC Code: Not reported
SIC Code 2: Not reported
NAICS Code: 921190
Last Modified Date: 02/03/2017
First Submit Date: 02/03/2017
Data Submitted By: John McGee
Company Name: HILLSBOROUGH COUNTY FLEET MANAGEMENT
Comments: Not reported

Contact:
Contact ID: Not reported
Year: 2016
Facility Id: 5834486
Contact Type: Emergency Contact
Contact Name: John McGee
Contact Title: Not reported
Contact Phone: 8132991024
Contact 24Hr Phone: Not reported
Contact Telephone 2: 8137445580
Contact Telephone 3: 813-299-1024
Contact Telephone 4: Not reported
Contact Telephone 5: Not reported
Contact Telephone 6: 813-299-1024
Contact Email: mcgeejs@hillsboroughcounty.org

Name: HILLSBOROUGH COUNTY - FLEET MANAGEMENT---16521
Address: 8850 OLD BIG BEND ROAD
City,State,Zip: GIBSONTONT, FL 33534

Map ID
Direction
Distance
Elevation

MAP FINDINGS

Site

Database(s)

EDR ID Number
EPA ID Number

HILLSBOROUGH COUNTY - FLEET MANAGEMENT---16521 (Continued)

S107719500

Year: 2015
Facility Id: 5351253
Active Date: Not reported
Inactive Date: Not reported
Sale Pending: Not reported
Original Date: Not reported
PLOT Source: Not reported
Latitude: 27.79215
Longitude: -82.354240
LEPC District: Not reported
Counties: Not reported
SERC: Not reported
Program Level: Not reported
PRIME: Not reported
SIC Code: Not reported
SIC Code 2: Not reported
NAICS Code: 921190
Last Modified Date: 01/04/2016
First Submit Date: 01/04/2016
Data Submitted By: John McGee
Company Name: HILLSBOROUGH COUNTY FLEET MANAGEMENT
Comments: Not reported

Contact:

Contact ID: Not reported
Year: 2015
Facility Id: 5351253
Contact Type: Emergency Contact
Contact Name: Quinn Seghi
Contact Title: Not reported
Contact Phone: 813-299-1024
Contact 24Hr Phone: Not reported
Contact Telephone 2: 813-6717637
Contact Telephone 3: 813-299-1024
Contact Telephone 4: Not reported
Contact Telephone 5: Not reported
Contact Telephone 6: 813-299-1024
Contact Email: quinn@hillsboroughcounty.org

Name: HILLSBOROUGH COUNTY - FLEET MANAGEMENT---16521
Address: 8850 OLD BIG BEND ROAD
City,State,Zip: GIBSONTON, FL 33534

Year: 2014
Facility Id: 4977682
Active Date: Not reported
Inactive Date: Not reported
Sale Pending: Not reported
Original Date: Not reported
PLOT Source: Not reported
Latitude: 27.79215
Longitude: -82.354240
LEPC District: Not reported
Counties: Not reported
SERC: Not reported
Program Level: Not reported

Map ID
Direction
Distance
Elevation

MAP FINDINGS

Site

Database(s)

EDR ID Number
EPA ID Number

HILLSBOROUGH COUNTY - FLEET MANAGEMENT---16521 (Continued)

S107719500

PRIME: Not reported
SIC Code: Not reported
SIC Code 2: Not reported
NAICS Code: 921190
Last Modified Date: 01/05/2015
First Submit Date: 01/05/2015
Data Submitted By: John McGee
Company Name: HILLSBOROUGH COUNTY FLEET MANAGEMENT
Comments: Not reported

Contact:

Contact ID: Not reported
Year: 2014
Facility Id: 4977682
Contact Type: Emergency Contact
Contact Name: John McGee
Contact Title: Not reported
Contact Phone: 8132991024
Contact 24Hr Phone: Not reported
Contact Telephone 2: 8137445580
Contact Telephone 3: Not reported
Contact Telephone 4: Not reported
Contact Telephone 5: Not reported
Contact Telephone 6: Not reported
Contact Email: mcgeejs@hillsboroughcounty.org

Name: HILLSBOROUGH COUNTY - FLEET MANAGEMENT---16521
Address: 8850 OLD BIG BEND ROAD
City,State,Zip: GIBSONTON, FL 33534

Year: 2013
Facility Id: 4489603
Active Date: Not reported
Inactive Date: Not reported
Sale Pending: Not reported
Original Date: Not reported
PLOT Source: Not reported
Latitude: 27.79215
Longitude: -82.354240
LEPC District: Not reported
Counties: Not reported
SERC: Not reported
Program Level: Not reported
PRIME: Not reported
SIC Code: Not reported
SIC Code 2: Not reported
NAICS Code: 921190
Last Modified Date: 01/09/2014
First Submit Date: 01/09/2014
Data Submitted By: John McGee
Company Name: HILLSBOROUGH COUNTY FLEET MANAGEMENT
Comments: Not reported

Contact:

Contact ID: Not reported
Year: 2013

Map ID
Direction
Distance
Elevation

MAP FINDINGS

Site

Database(s)

EDR ID Number
EPA ID Number

HILLSBOROUGH COUNTY - FLEET MANAGEMENT---16521 (Continued)

S107719500

Facility Id: 4489603
Contact Type: Emergency Contact
Contact Name: John McGee
Contact Title: Not reported
Contact Phone: 8137445580
Contact 24Hr Phone: Not reported
Contact Telephone 2: 8132991024
Contact Telephone 3: Not reported
Contact Telephone 4: Not reported
Contact Telephone 5: Not reported
Contact Telephone 6: Not reported
Contact Email: mcgeejs@hillsboroughcounty.org

Name: HILLSBOROUGH COUNTY - FLEET MANAGEMENT---16521
Address: 8850 OLD BIG BEND ROAD
City,State,Zip: GIBSONTOWN, FL 33534

Year: 2012
Facility Id: 4034618
Active Date: Not reported
Inactive Date: Not reported
Sale Pending: Not reported
Original Date: Not reported
PLOT Source: Not reported
Latitude: 27.79215
Longitude: -82.354240
LEPC District: Not reported
Counties: Not reported
SERC: Not reported
Program Level: Not reported
PRIME: Not reported
SIC Code: Not reported
SIC Code 2: Not reported
NAICS Code: 921190
Last Modified Date: 04/01/2013
First Submit Date: 01/23/2013
Data Submitted By: John McGee
Company Name: HILLSBOROUGH COUNTY FLEET MANAGEMENT
Comments: Not reported

Contact:
Contact ID: Not reported
Year: 2012
Facility Id: 4034618
Contact Type: Tier II Emergency Contact
Contact Name: Quinn Seghi
Contact Title: Not reported
Contact Phone: 813-6717637
Contact 24Hr Phone: Not reported
Contact Telephone 2: 813-299-1024
Contact Telephone 3: Not reported
Contact Telephone 4: Not reported
Contact Telephone 5: Not reported
Contact Telephone 6: Not reported
Contact Email: quinn@s@hillsboroughcounty.org

Map ID
Direction
Distance
Elevation

MAP FINDINGS

Site

Database(s)

EDR ID Number
EPA ID Number

HILLSBOROUGH COUNTY - FLEET MANAGEMENT---16521 (Continued)

S107719500

Contact ID: Not reported
Year: 2012
Facility Id: 4034618
Contact Type: Owner / Operator
Contact Name: John McGee
Contact Title: Not reported
Contact Phone: 813-299-1024
Contact 24Hr Phone: Not reported
Contact Telephone 2: Not reported
Contact Telephone 3: Not reported
Contact Telephone 4: Not reported
Contact Telephone 5: Not reported
Contact Telephone 6: Not reported
Contact Email: mcgeej@hillsboroughcounty.org

Contact ID: Not reported
Year: 2012
Facility Id: 4034618
Contact Type: Tier II Emergency 24 Hour Contact
Contact Name: Ernie Hutman
Contact Title: Not reported
Contact Phone: 813-434-6552
Contact 24Hr Phone: Not reported
Contact Telephone 2: Not reported
Contact Telephone 3: Not reported
Contact Telephone 4: Not reported
Contact Telephone 5: Not reported
Contact Telephone 6: Not reported
Contact Email: hutmane@hillsboroughcounty.org

Name: HILLSBOROUGH COUNTY - FLEET MANAGEMENT---16521
Address: 8850 OLD BIG BEND ROAD
City,State,Zip: GIBSONTON, FL 33534

Year: 2011
Facility Id: 3989923
Active Date: Not reported
Inactive Date: Not reported
Sale Pending: Not reported
Original Date: Not reported
PLOT Source: Not reported
Latitude: 27.79215
Longitude: -82.354240
LEPC District: Not reported
Counties: Not reported
SERC: Not reported
Program Level: Not reported
PRIME: Not reported
SIC Code: Not reported
SIC Code 2: Not reported
NAICS Code: Not reported
Last Modified Date: 11/12/2012
First Submit Date: 11/09/2012
Data Submitted By: Florida Division of Emergency Management
Company Name: HILLSBOROUGH COUNTY FLEET MANAGEMENT

Map ID
Direction
Distance
Elevation

MAP FINDINGS

Site

Database(s)

EDR ID Number
EPA ID Number

HILLSBOROUGH COUNTY - FLEET MANAGEMENT---16521 (Continued)

S107719500

Comments: Not reported

Contact:

Contact ID: Not reported
Year: 2011
Facility Id: 3989923
Contact Type: Tier II Emergency Contact
Contact Name: Quinn Seghi
Contact Title: Not reported
Contact Phone: 813-6717637
Contact 24Hr Phone: Not reported
Contact Telephone 2: Not reported
Contact Telephone 3: Not reported
Contact Telephone 4: Not reported
Contact Telephone 5: Not reported
Contact Telephone 6: Not reported
Contact Email: quinns@hillsboroughcounty.org

Contact ID: Not reported
Year: 2011
Facility Id: 3989923
Contact Type: Tier II Emergency 24 Hour Contact
Contact Name: Ernie Hutman
Contact Title: Not reported
Contact Phone: 813-434-6552
Contact 24Hr Phone: Not reported
Contact Telephone 2: Not reported
Contact Telephone 3: Not reported
Contact Telephone 4: Not reported
Contact Telephone 5: Not reported
Contact Telephone 6: Not reported
Contact Email: hutmane@hillsboroughcounty.org

Name: HILLSBOROUGH COUNTY - FLEET MANAGEMENT---16521
Address: 8850 OLD BIG BEND ROAD
City,State,Zip: GIBSONTON, FL 33534-

Year: 2010
Facility Id: Not reported
Active Date: Not reported
Inactive Date: Not reported
Sale Pending: Not reported
Original Date: Not reported
PLOT Source: Not reported
Latitude: 27.79215
Longitude: -82.35
LEPC District: Not reported
Counties: Not reported
SERC: Not reported
Program Level: Not reported
PRIME: Not reported
SIC Code: Not reported
SIC Code 2: Not reported
NAICS Code: Not reported
Last Modified Date: Not reported
First Submit Date: Not reported

Map ID
Direction
Distance
Elevation

MAP FINDINGS

Site

Database(s)

EDR ID Number
EPA ID Number

HILLSBOROUGH COUNTY - FLEET MANAGEMENT---16521 (Continued)

S107719500

Data Submitted By: Not reported
Company Name: Not reported
Comments: Not reported

Chemical Code: 86290815
Chemical Name: UNLEADED GASOLINE WITH ETHANOL
Chemical State: LIQUID
Location Name: Entire Facility
Container Code: A
Pressure Code: 1
Temperature Code: 4
Average Quantity: 172800
Maximum Quantity: 172800
Days On Site: 365

Name: HILLSBOROUGH COUNTY - FLEET MANAGEMENT---16521
Address: 8850 OLD BIG BEND ROAD
City,State,Zip: GIBSONTON, FL 33534-

Year: 2010
Facility Id: Not reported
Active Date: Not reported
Inactive Date: Not reported
Sale Pending: Not reported
Original Date: Not reported
PLOT Source: Not reported
Latitude: 27.79215
Longitude: -82.35
LEPC District: Not reported
Counties: Not reported
SERC: Not reported
Program Level: Not reported
PRIME: Not reported
SIC Code: Not reported
SIC Code 2: Not reported
NAICS Code: Not reported
Last Modified Date: Not reported
First Submit Date: Not reported
Data Submitted By: Not reported
Company Name: Not reported
Comments: Not reported

Chemical Code: 68476302
Chemical Name: Diesel Fuel
Chemical State: LIQUID
Location Name: Entire Facility
Container Code: A
Pressure Code: 1
Temperature Code: 4
Average Quantity: 199800
Maximum Quantity: 199800
Days On Site: 365

[Click this hyperlink](#) while viewing on your computer to access 1 additional FL_TIER2: record(s) in the EDR Site Report.

Map ID
Direction
Distance
Elevation

MAP FINDINGS

Site

Database(s) EDR ID Number
EPA ID Number

K66
WNW
< 1/8
0.121 mi.
639 ft.

8850 OLD BIG BEND ROAD
GIBSONTON, FL

Site 4 of 8 in cluster K

SPILLS S111750151
N/A

Actual:
35 ft.

Focus Map:
5

SPILLS:

OHMIT Incident Number: 46747
Incident Legacy: Not reported
On-Scene Response: No
Criminal Indicator: No
Hurricane Indicator: No
Incident Date: 02/20/2012
Incident Status: Closed
Incident Report Date: 02/29/2012
Pollutant: Diesel fuel
Pollutants Category: Petroleum
Substance Spilled: Diesel fuel
Amount Spilled (Gallons): 100
Pollutant - Unit Measure: gallon

Incident Party Name: Advanced Environmental Services
Description: Inland

Incident Party Name: Advanced Environmental Services
Description: Inland

Incident Party Name: DEP District Office
Description: Inland

Incident Party Name: DEP District Office
Description: Inland

Incident Party Name: Hillsborough County Fleet Management
Description: Inland

Incident Party Name: Hillsborough County Fleet Management
Description: Inland

Incident Party Name: Hillsborough County Fleet Management
Description: Inland

Incident Party Name: Hillsborough County Fleet Management
Description: Inland

Incident Party Name: Hillsborough County Fleet Management
Description: Inland

Incident Party Name: Hillsborough County Fleet Management
Description: Inland

Incident Party Name: Southwest Florida Water Management District
Description: Inland

Incident Party Name: Southwest Florida Water Management District
Description: Inland

Map ID
Direction
Distance
Elevation

MAP FINDINGS

Site

Database(s)

EDR ID Number
EPA ID Number

K67 **HILLSBOROUGH CNTY FLEET MGMT #3** **RGA LUST** **S115180855**
WNW **8850 OLD BIG BEND RD** **N/A**
< 1/8 **GIBSONTON, FL**
0.121 mi.
639 ft. **Site 5 of 8 in cluster K**
Actual: **RGA LUST:**
35 ft. 2012 HILLSBOROUGH CNTY FLEET MGMT #3 8850 OLD BIG BEND RD
Focus Map: 2011 HILLSBOROUGH CNTY FLEET MGMT #3 8850 OLD BIG BEND RD
5 2010 HILLSBOROUGH CNTY FLEET MGMT #3 8850 OLD BIG BEND RD
 2009 HILLSBOROUGH CNTY FLEET MGMT #3 8850 OLD BIG BEND RD
 2008 HILLSBOROUGH CNTY FLEET MGMT #3 8850 OLD BIG BEND RD

K68 **HILLSBOROUGH COUNTY RD & ST DEPT - SOUTH SERVICE U** **FINDS** **1011416377**
WNW **8718 OLD BIG BEND RD** **N/A**
< 1/8 **GIBSONTON, FL 33534**
0.122 mi.
643 ft. **Site 6 of 8 in cluster K**
Actual: **FINDS:**
35 ft.
Focus Map: Registry ID: 110035592258
5 Environmental Interest/Information System
 Florida Environmental System Today Application (FIESTA) Data
 Maintenance (FDM) system maintains entity, environmental interest and
 affiliation data for the State of Florida.

 [Click this hyperlink](#) while viewing on your computer to access
 additional FINDS: detail in the EDR Site Report.

K69 **HILLSBOROUGH CNTY-MAINT UNIT 3** **AST** **A100462581**
WNW **8718 OLD BIG BEND RD** **N/A**
< 1/8 **GIBSONTON, FL 33534**
0.122 mi.
643 ft. **Site 7 of 8 in cluster K**
Actual: **AST:**
35 ft. Name: HILLSBOROUGH CNTY-MAINT UNIT 3
Focus Map: Address: 8718 OLD BIG BEND RD
5 Facility ID: 8624953
 Facility Status: CLOSED
 Type Description: County Government
 Facility Phone: Not reported
 DEP Contractor Own: P
 Region: STATE
 Positioning Method: UNVR
 Lat/Long (dms): 27 47 32 / 82 21 31

 Owner:
 Owner Id: 10074
 Owner Name: HILLSBOROUGH CNTY BOCC
 Owner Address: PO BOX 1110
 Owner Address 2: ATTN: FACILITIES MGMT
 Owner City,St,Zip: TAMPA, FL 33601
 Owner Contact: JOSH BELLOTTI
 Owner Phone: 8132762530

Map ID
Direction
Distance
Elevation

MAP FINDINGS

Site

Database(s)

EDR ID Number
EPA ID Number

HILLSBOROUGH CNTY-MAINT UNIT 3 (Continued)

A100462581

Tank Id: 1
Status: Removed
Status Date: 10/31/1989
Install Date: Not reported
Substance: Leaded gas
Content Description: Leaded Gas
Gallons: 3100
Tank Location: ABOVEGROUND

Tank Id: 2
Status: Removed
Status Date: 10/31/1989
Install Date: Not reported
Substance: Leaded gas
Content Description: Leaded Gas
Gallons: 3100
Tank Location: ABOVEGROUND

[Click here for Florida Oculus:](#)

K70
WNW
< 1/8
0.122 mi.
643 ft.

HILLSBOROUGH CNTY-MAINT UNIT 3
8718 OLD BIG BEND RD
GIBSONTON, FL 33534
Site 8 of 8 in cluster K

LUST S122437918
N/A

Actual:
35 ft.

Focus Map:
5

LUST:
Region: STATE
Facility Id: 8624953
Facility Status: CLOSED
Facility Type: I - County Government
Facility Phone: Not reported
Facility Cleanup Rank: 14364
District: Southwest District
Lat/Long (dms): 27 47 36.9201 / 82 21 27.2832
Section: 12
Township: 31S
Range: 19E
Feature: Not reported
Method: UNVR
Datum: 0
Score: 9
Score Effective Date: 2013-06-25 00:00:00
Score When Ranked: 5
Operator: HC RD BRDG.TRAFFIC INSPECTION
Name Update: 2007-06-19 00:00:00
Address Update: 2018-05-21 00:00:00

Petroleum Cleanup PCT Facility Score:
Facility Cleanup Status: CMPL - COMPLETED
Contact: JOSH BELLOTTI
Contact Company: HILLSBOROUGH CNTY BOCC
Contact Address: PO BOX 1110
Contact City/State/Zip: TAMPA, FL 33601
Phone: (813)276-2530
Bad Address Ind: N
State: FL

Map ID
Direction
Distance
Elevation

MAP FINDINGS

Site

Database(s)

EDR ID Number
EPA ID Number

HILLSBOROUGH CNTY-MAINT UNIT 3 (Continued)

S122437918

Zip: 33534
Score: 9
Score Effective Date: 2013-06-25 00:00:00
Related Party ID: 10074
Primary RP Role: ACCOUNT OWNER
RP Begin Date: 1994-05-20
RP Zip: 1110
RP Extension: Not reported

Discharge Cleanup Summary:

Discharge Date: 12/14/1988
PCT Discharge Combined: Not reported
Cleanup Required: R - CLEANUP REQUIRED
Discharge Cleanup Status: SRCR - SRCR COMPLETE
Disch Cleanup Status Date: 5/22/2018
Cleanup Work Status: COMPLETED
Information Source: E - EDI
Other Source Description: Not reported
Eligibility Indicator: E - ELIGIBLE
Site Manager: MYERS_JL
Site Mgr End Date: 6/22/2018
Tank Office: PCTM5 - PETROLEUM CLEANUP TEAM 5

Petroleum Cleanup Program Eligibility:

Facility ID: 8624953
Discharge Date: 12/14/1988
Pct Discharge Combined With: Not reported
Cleanup Required: R - CLEANUP REQUIRED
Discharge Cleanup Status: SRCR - SRCR COMPLETE
Disch Cleanup Status Date: 5/22/2018
Cleanup Work Status: COMPLETED
Information Source: E - EDI
Other Source Description: Not reported
Application Received Date: 12/19/1988
Cleanup Program: E - EARLY DETECTION INCENTIVE
Eligibility Status: 10/23/1989
Elig Status Date: 10/23/1989
Letter Of Intent Date: Not reported
Redetermined: No
Inspection Date: 8/22/1989
Site Manager: MYERS_JL
Site Mgr End Date: 6/22/2018
Tank Office: PCTM5 - PETROLEUM CLEANUP TEAM 5
Deductible Amount: Not reported
Deductible Paid To Date: 0
Co-Pay Amount: Not reported
Co-Pay Paid To Date: 0
Cap Amount: Not reported

Contaminated Media:

Discharge Date: 12/14/1988
Pct Discharge Combined With: Not reported
Cleanup Required: R - CLEANUP REQUIRED
Discharge Cleanup Status: SRCR - SRCR COMPLETE
Disch Cleanup Status Date: 5/22/2018
Cleanup Work Status: COMPLETED
Information Source: E - EDI
Other Source Description: Not reported

Map ID
Direction
Distance
Elevation

MAP FINDINGS

Site

Database(s)

EDR ID Number
EPA ID Number

HILLSBOROUGH CNTY-MAINT UNIT 3 (Continued)

S122437918

Elig Indicator: E - ELIGIBLE
Site Manager: MYERS_JL
Site Mgr End Date: 6/22/2018
Tank Office: PCTM5 - PETROLEUM CLEANUP TEAM
Contaminated Drinking Wells: 0
Contaminated Monitoring Well: Yes
Contaminated Soil: Yes
Contaminated Surface Water: No
Contaminated Ground Water: Yes
Pollutant: D - Vehicular Diesel
Pollutant Other Description: Not reported
Gallons Discharged: Not reported
Discharge Date: 12/14/1988
Pct Discharge Combined With: Not reported
Cleanup Required: R - CLEANUP REQUIRED
Discharge Cleanup Status: SRCR - SRCR COMPLETE
Disch Cleanup Status Date: 5/22/2018
Cleanup Work Status: COMPLETED
Information Source: E - EDI
Other Source Description: Not reported
Elig Indicator: E - ELIGIBLE
Site Manager: MYERS_JL
Site Mgr End Date: 6/22/2018
Tank Office: PCTM5 - PETROLEUM CLEANUP TEAM
Contaminated Drinking Wells: 0
Contaminated Monitoring Well: Yes
Contaminated Soil: Yes
Contaminated Surface Water: No
Contaminated Ground Water: Yes
Pollutant: M - Fuel Oil - Onsite Heat
Pollutant Other Description: Not reported
Gallons Discharged: Not reported

Task Information:
District: SWD
Facility ID: 8624953
Facility Status: CLOSED
Facility Type: I - County Government -
County: HILLSBOROUGH
County ID: 29
Cleanup Eligibility Status: E
Source Effective Date: 05-21-2018
Discharge Date: 12-14-1988
Cleanup Required: R - CLEANUP REQUIRED
Discharge Cleanup Status: SRCR - SRCR COMPLETE
Disch Cleanup Status Date: 05-22-2018
SRC Action Type: SRCR - SITE REHABILITATION COMPLETION REPORT
SRC Submit Date: 02-16-2018
SRC Review Date: 02-26-2018
SRC Completion Status: A - APPROVED
SRC Issue Date: 05-22-2018
SRC Comment: Not reported
Cleanup Work Status: COMPLETED
Site Mgr: MYERS_JL
Site Mgr End Date: 06-22-2018
Tank Office: PCTM5 - Team 5
SR Task ID: 49626
SR Cleanup Responsible: ST - STATE

Map ID
Direction
Distance
Elevation

MAP FINDINGS

Site

Database(s)

EDR ID Number
EPA ID Number

HILLSBOROUGH CNTY-MAINT UNIT 3 (Continued)

S122437918

SR Funding Eligibility Type: -
SR Actual Cost: Not reported
SR Completion Date: Not reported
SR Payment Date: Not reported
SR Oral Date: Not reported
SR Written Date: Not reported
SR Soil Removal: Not reported
SR Free Product Removal: Not reported
SR Soil Tonnage Removed: Not reported
SR Soil Treatment: Not reported
SR Other Treatment: Not reported
SR Alternate Proc Received Date: Not reported
SR Alternate Procedure Status: Not reported
SR Alternate Procedure Status Date: Not reported
SR Alternate Procedure Comments: Not reported
SA Task ID: 49627
SA Cleanup Responsible: ST - STATE
SA Funding Eligibility Type: -
SA Actual Cost: Not reported
SA Completion Date: Not reported
SA Payment Date: Not reported
RAP Task ID: 49628
RAP Cleanup Responsible ID: ST - STATE
RAP Funding Eligibility Type: -
RAP Actual Cost: Not reported
RAP Completion Date: Not reported
RAP Payment Date: Not reported
RAP Last Order Approved: Not reported
RA Task ID: 49629
RA Cleanup Responsible: ST - STATE
RA Funding Eligibility Type: -
RA Years to Complete: 0
RA Actual Cost: Not reported

[Click here for Florida Oculus:](#)

71
NW
1/8-1/4
0.127 mi.
673 ft.

**BOUGAINVILLEAS
SEC 14TH AVE & 30TH ST
RUSKIN, FL 33570**

**FINDS 1009314947
ECHO N/A**

**Actual:
40 ft.**

FINDS:

**Focus Map:
9**

Registry ID: 110024392432

Environmental Interest/Information System

US National Pollutant Discharge Elimination System (NPDES) module of the Compliance Information System (ICIS) tracks surface water permits issued under the Clean Water Act. Under NPDES, all facilities that discharge pollutants from any point source into waters of the United States are required to obtain a permit. The permit will likely contain limits on what can be discharged, impose monitoring and reporting requirements, and include other provisions to ensure that the discharge does not adversely affect water quality.

Florida Environmental System Today Application (FIESTA) Data Maintenance (FDM) system maintains entity, environmental interest and

Map ID
Direction
Distance
Elevation

MAP FINDINGS

Site

Database(s)

EDR ID Number
EPA ID Number

BOUGAINVILLEAS (Continued)

1009314947

affiliation data for the State of Florida.

[Click this hyperlink](#) while viewing on your computer to access additional FINDS: detail in the EDR Site Report.

ECHO:

Envid: 1009314947
Registry ID: 110024392432
DFR URL: <http://echo.epa.gov/detailed-facility-report?fid=110024392432>

72
West
1/8-1/4
0.130 mi.
687 ft.

GIBSONTON THEATER

**NPDES S118896736
N/A**

GIBSONTON, FL

Actual:
22 ft.
Focus Map:
2

WASTEWATER:

Facility ID: FLR20AI80
Facility Type: Construction Generic Dewatering
Status: Active - Existing, permitted facility/site for which effluent, reclaimed water or wastewater residual discharge into the environment and/or monitoring is taking place.
District Office: TLST
NPDES Permitted Site: Not reported
Environmental Interest: Not reported
Owner Type: Unknown
Permit Capacity: Not reported
Party Name: Joseph Rodi, Jr, PMTE
Company Name: QGS Development
RP Address: 17502 County Road 672
RP Address 2: Not reported
RP City,Stat,Zip: Lithia FL 33547-1201
Telephone: 8136343326
Email: jrodi@qgsdevelopment.com
Issue Date: 10/09/2015
Effective Date: 10/09/2015
Expiration Date: 10/08/2020
DOC Description: Generic Permit
Latitude Degrees: 27
Latitude Minutes: 50
Latitude Seconds: 54.50
Longitude Degrees: 82
Longitude Minutes: 20
Longitude Seconds: 55.94
Treatment: Not reported
Decode For Fstatus: Active

Map ID
Direction
Distance
Elevation

MAP FINDINGS

Site

Database(s) EDR ID Number
EPA ID Number

73
SE
1/8-1/4
0.131 mi.
694 ft.

PUBLIX SUPER MARKET #1666
9520 BUFFALO RD
PALMETTO, FL 34221

AST A100478496
N/A

Actual:
23 ft.
Focus Map:
16

AST:
Name: PUBLIX SUPER MARKET #1666
Address: 9520 BUFFALO RD
Facility ID: 9816994
Facility Status: OPEN
Type Description: Fuel user/Non-retail
Facility Phone: Not reported
DEP Contractor Own: P
Region: STATE
Positioning Method: Not reported
Lat/Long (dms): Not reported

Owner:
Owner Id: 25164
Owner Name: PUBLIX SUPER MARKETS INC - ENVIRONMENTAL
Owner Address: PO BOX 407
Owner Address 2: ATTN: STORAGE TANK REGIS
Owner City,St,Zip: LAKELAND, FL 33802
Owner Contact: MICHAEL HEWETT/BRENDA WILLIAMS
Owner Phone: 8634995418

Tank Id: 1
Status: In service
Status Date: 5/1/2019
Install Date: 5/1/2019
Substance: Diesel-emergen generator
Content Description: Emerg Generator Diesel
Gallons: 1000
Tank Location: ABOVEGROUND

Construction:
Tank Id: 1
Construction Category: Overfill/Spill
Construction Description: Level gauges/alarms

Tank Id: 1
Construction Category: Overfill/Spill
Construction Description: Spill containment bucket

Tank Id: 1
Construction Category: Secondary Containment
Construction Description: Double wall

Tank Id: 1
Construction Category: Primary Construction
Construction Description: Steel

Monitoring:
Tank ID: 1
Monitoring Description: Continuous electronic sensing

Tank ID: 1

Map ID
 Direction
 Distance
 Elevation

MAP FINDINGS

Site

Database(s)

EDR ID Number
 EPA ID Number

PUBLIX SUPER MARKET #1666 (Continued)

A100478496

Monitoring Description: Visual inspection of ASTs

Tank ID: 1
 Monitoring Description: Monitor dbl wall tank space

Piping:
 Tank ID: 1
 Piping Category: Miscellaneous Attributes
 Piping Description: Suction piping system

Tank ID: 1
 Piping Category: Miscellaneous Attributes
 Piping Description: Abv, no soil contact

[Click here for Florida Oculus:](#)

L74
East
1/8-1/4
0.135 mi.
713 ft.

CYPRESS CREEK ALF EXPANSION
970 CYPRESS VILLAGE BLVD
SUN CITY CENTER, FL
Site 1 of 3 in cluster L

NPDES S121057307
N/A

Actual:
39 ft.

Focus Map:
9

WASTEWATER:
 Facility ID: FLR10RA28
 Facility Type: Construction Stormwater GP
 Status: Active - Existing, permitted facility/site for which effluent, reclaimed water or wastewater residual discharge into the environment and/or monitoring is taking place.

District Office: TLST
 NPDES Permitted Site: Not reported
 Environmental Interest: Not reported
 Owner Type: Unknown
 Permit Capacity: Not reported
 Party Name: Greg Witt, Vice President
 Company Name: Half Acre Construction Co
 RP Address: 7015 Professional Pkwy E
 RP Address 2: Not reported
 RP City,Stat,Zip: Sarasota FL 34240
 Telephone: 9419079099
 Email: gwitt@halfacreco.com
 Issue Date: 05/15/2017
 Effective Date: 05/15/2017
 Expiration Date: 05/14/2022
 DOC Description: Generic Permit
 Latitude Degrees: 27
 Latitude Minutes: 43
 Latitude Seconds: 27
 Longitude Degrees: 82
 Longitude Minutes: 22
 Longitude Seconds: 54.00
 Treatment: Not reported
 Decode For Fstatus: Active

MAP FINDINGS

Map ID
 Direction
 Distance
 Elevation

Site

Database(s)

EDR ID Number
 EPA ID Number

L75 **CYPRESS CREEK**
East **970 CYPRESS VILLAGE BLVD**
1/8-1/4 **SUN CITY CENTER, FL**
0.135 mi.
713 ft. **Site 2 of 3 in cluster L**

NPDES **S121057189**
 N/A

Actual: WASTEWATER:
39 ft. Facility ID: FLR10MJ79
Focus Map: Facility Type: Construction Stormwater GP
9 Status: Active - Existing, permitted facility/site for which effluent,
 reclaimed water or wastewater residual discharge into the environment
 and/or monitoring is taking place.

District Office: TLST
 NPDES Permitted Site: Not reported
 Environmental Interest: Not reported
 Owner Type: Unknown
 Permit Capacity: Not reported
 Party Name: Chad Burlingame, VP of Operations
 Company Name: Kb Home Tampa
 RP Address: 9102 South Park Cntr Loop #100
 RP Address 2: Not reported
 RP City,Stat,Zip: Orlando FL 32819
 Telephone: 4075873400
 Email: cburlingame@kbhome.com
 Issue Date: 01/21/2013
 Effective Date: 01/21/2013
 Expiration Date: 01/20/2018
 DOC Description: Generic Permit
 Latitude Degrees: 27
 Latitude Minutes: 44
 Latitude Seconds: 47.1
 Longitude Degrees: 82
 Longitude Minutes: 22
 Longitude Seconds: 15.6
 Treatment: Not reported
 Decode For Fstatus: Active

L76 **CYPRESS CREEK ALF EXPANSION**
East **970 CYPRESS VILLAGE BLVD**
1/8-1/4 **SUN CITY CENTER, FL 33573**
0.135 mi.
713 ft. **Site 3 of 3 in cluster L**

FINDS **1023659318**
ECHO **N/A**

Actual: FINDS:
39 ft.
Focus Map: Registry ID: 110070073429
9
 Environmental Interest/Information System
 US National Pollutant Discharge Elimination System (NPDES) module of
 the Compliance Information System (ICIS) tracks surface water permits
 issued under the Clean Water Act. Under NPDES, all facilities that
 discharge pollutants from any point source into waters of the United
 States are required to obtain a permit. The permit will likely contain
 limits on what can be discharged, impose monitoring and reporting
 requirements, and include other provisions to ensure that the
 discharge does not adversely affect water quality.

[Click this hyperlink](#) while viewing on your computer to access
 additional FINDS: detail in the EDR Site Report.

Map ID
Direction
Distance
Elevation

MAP FINDINGS

Site

Database(s)

EDR ID Number
EPA ID Number

CYPRESS CREEK ALF EXPANSION (Continued)

1023659318

ECHO:

Envid: 1023659318
Registry ID: 110070073429
DFR URL: <http://echo.epa.gov/detailed-facility-report?fid=110070073429>

M77
WNW
1/8-1/4
0.138 mi.
727 ft.

TEC SOUTH HILLSBOROUGH OPERATION CENTER

223 TECO ROAD
RUSKIN, FL 33570

Site 1 of 3 in cluster M

FINDS 1011443282
N/A

Actual:
42 ft.

FINDS:

Focus Map:
9

Registry ID: 110035592882

Environmental Interest/Information System

Florida Environmental System Today Application (FIESTA) Data Maintenance (FDM) system maintains entity, environmental interest and affiliation data for the State of Florida.

[Click this hyperlink](#) while viewing on your computer to access additional FINDS: detail in the EDR Site Report.

M78
WNW
1/8-1/4
0.138 mi.
727 ft.

TAMPA ELECTRIC CO S HILLS OC

223 TECO RD
RUSKIN, FL 33570

Site 2 of 3 in cluster M

RCRA-VSQQ 1000700620
FINDS FLD982135345
ECHO

Actual:
42 ft.

RCRA-VSQQ:

Date form received by agency: 10/28/2011

Focus Map:
9

Facility name: TAMPA ELECTRIC CO S HILLS OC
Facility address: 223 TECO RD
RUSKIN, FL 33570-5264

EPA ID: FLD982135345
Contact: STANLEY KROH
Contact address: PO BOX 111
TAMPA, FL 33601-0111

Contact country: US
Contact telephone: 813-228-4257
Contact email: SMKROH@TECOENERGY.COM

EPA Region: 04

Land type: Private

Classification: Conditionally Exempt Small Quantity Generator

Description: Handler: generates 100 kg or less of hazardous waste per calendar month, and accumulates 1000 kg or less of hazardous waste at any time; or generates 1 kg or less of acutely hazardous waste per calendar month, and accumulates at any time: 1 kg or less of acutely hazardous waste; or 100 kg or less of any residue or contaminated soil, waste or other debris resulting from the cleanup of a spill, into or on any land or water, of acutely hazardous waste; or generates 100 kg or less of any residue or contaminated soil, waste or other debris resulting from the cleanup of a spill, into or on any land or water, of acutely hazardous waste during any calendar month, and accumulates at any time: 1 kg or less of acutely hazardous waste; or 100 kg or less of

Map ID
Direction
Distance
Elevation

MAP FINDINGS

Site

Database(s)

EDR ID Number
EPA ID Number

TAMPA ELECTRIC CO S HILLS OC (Continued)

1000700620

any residue or contaminated soil, waste or other debris resulting from the cleanup of a spill, into or on any land or water, of acutely hazardous waste

Owner/Operator Summary:

Owner/operator name: TAMPA ELECTRIC CO
Owner/operator address: PO BOX 111
TAMPA, FL 33601
Owner/operator country: US
Owner/operator telephone: Not reported
Owner/operator email: Not reported
Owner/operator fax: Not reported
Owner/operator extension: Not reported
Legal status: Private
Owner/Operator Type: Operator
Owner/Op start date: 04/20/2007
Owner/Op end date: Not reported

Owner/operator name: TAMPA ELECTRIC CO
Owner/operator address: PO BOX 111
TAMPA, FL 33601
Owner/operator country: US
Owner/operator telephone: Not reported
Owner/operator email: Not reported
Owner/operator fax: Not reported
Owner/operator extension: Not reported
Legal status: Private
Owner/Operator Type: Owner
Owner/Op start date: 05/09/2007
Owner/Op end date: Not reported

Owner/operator name: J WILLIAMS
Owner/operator address: PO BOX 111
TAMPA, FL 33601
Owner/operator country: US
Owner/operator telephone: Not reported
Owner/operator email: Not reported
Owner/operator fax: Not reported
Owner/operator extension: Not reported
Legal status: Private
Owner/Operator Type: Owner
Owner/Op start date: 10/18/1996
Owner/Op end date: 04/20/2007

Handler Activities Summary:

U.S. importer of hazardous waste: No
Mixed waste (haz. and radioactive): No
Recycler of hazardous waste: No
Transporter of hazardous waste: No
Treater, storer or disposer of HW: No
Underground injection activity: No
On-site burner exemption: No
Furnace exemption: No
Used oil fuel burner: No
Used oil processor: No
User oil refiner: No

Map ID
Direction
Distance
Elevation

MAP FINDINGS

Site

Database(s)

EDR ID Number
EPA ID Number

TAMPA ELECTRIC CO S HILLS OC (Continued)

1000700620

Used oil fuel marketer to burner: No
Used oil Specification marketer: No
Used oil transfer facility: No
Used oil transporter: No

Historical Generators:

Date form received by agency: 07/01/2010
Site name: TAMPA ELECTRIC CO S HILLS OC
Classification: Conditionally Exempt Small Quantity Generator

Date form received by agency: 04/20/2007
Site name: TAMPA ELECTRIC CO S HILLS OC
Classification: Conditionally Exempt Small Quantity Generator

Hazardous Waste Summary:

. Waste code: D001
. Waste name: IGNITABLE WASTE

. Waste code: F001
. Waste name: THE FOLLOWING SPENT HALOGENATED SOLVENTS USED IN DEGREASING: TETRACHLOROETHYLENE, TRICHLOROETHYLENE, METHYLENE CHLORIDE, 1,1,1-TRICHLOROETHANE, CARBON TETRACHLORIDE AND CHLORINATED FLUOROCARBONS; ALL SPENT SOLVENT MIXTURES/BLENDS USED IN DEGREASING CONTAINING, BEFORE USE, A TOTAL OF TEN PERCENT OR MORE (BY VOLUME) OF ONE OR MORE OF THE ABOVE HALOGENATED SOLVENTS OR THOSE SOLVENTS LISTED IN F002, F004, AND F005; AND STILL BOTTOMS FROM THE RECOVERY OF THESE SPENT SOLVENTS AND SPENT SOLVENT MIXTURES.

. Waste code: F002
. Waste name: THE FOLLOWING SPENT HALOGENATED SOLVENTS: TETRACHLOROETHYLENE, METHYLENE CHLORIDE, TRICHLOROETHYLENE, 1,1,1-TRICHLOROETHANE, CHLOROBENZENE, 1,1,2-TRICHLORO-1,2,2-TRIFLUOROETHANE, ORTHO-DICHLOROBENZENE, TRICHLOROFLUOROMETHANE, AND 1,1,2, TRICHLOROETHANE; ALL SPENT SOLVENT MIXTURES/BLENDS CONTAINING, BEFORE USE, A TOTAL OF TEN PERCENT OR MORE (BY VOLUME) OF ONE OR MORE OF THE ABOVE HALOGENATED SOLVENTS OR THOSE SOLVENTS LISTED IN F001, F004, AND F005; AND STILL BOTTOMS FROM THE RECOVERY OF THESE SPENT SOLVENTS AND SPENT SOLVENT MIXTURES.

Violation Status: No violations found

Evaluation Action Summary:

Evaluation date: 07/01/2010
Evaluation: COMPLIANCE EVALUATION INSPECTION ON-SITE
Area of violation: Not reported
Date achieved compliance: Not reported
Evaluation lead agency: State

FINDS:

Registry ID: 110007429201

Environmental Interest/Information System

RCRAInfo is a national information system that supports the Resource Conservation and Recovery Act (RCRA) program through the tracking of

Map ID
 Direction
 Distance
 Elevation

MAP FINDINGS

Site

Database(s)

EDR ID Number
 EPA ID Number

TAMPA ELECTRIC CO S HILLS OC (Continued)

1000700620

events and activities related to facilities that generate, transport, and treat, store, or dispose of hazardous waste. RCRAInfo allows RCRA program staff to track the notification, permit, compliance, and corrective action activities required under RCRA.

Florida Environmental System Today Application (FIESTA) Data Maintenance (FDM) system maintains entity, environmental interest and affiliation data for the State of Florida.

[Click this hyperlink](#) while viewing on your computer to access additional FINDS: detail in the EDR Site Report.

ECHO:

Envid: 1000700620
 Registry ID: 110007429201
 DFR URL: <http://echo.epa.gov/detailed-facility-report?fid=110007429201>

M79
WNW
1/8-1/4
0.138 mi.
727 ft.

TAMPA ELECTRIC CO-S HILLSBOROUGH CTR
223 TECO RD
RUSKIN, FL
Site 3 of 3 in cluster M

RGA LUST S115201157
N/A

Actual:
42 ft.

RGA LUST:

2012	TAMPA ELECTRIC CO-S HILLSBOROUGH CTR	223 TECO RD
2011	TAMPA ELECTRIC CO-S HILLSBOROUGH CTR	223 TECO RD
2010	TAMPA ELECTRIC CO-S HILLSBOROUGH CTR	223 TECO RD
2009	TAMPA ELECTRIC CO-S HILLSBOROUGH CTR	223 TECO RD

Focus Map:
9

N80
SE
1/8-1/4
0.143 mi.
753 ft.

ZIPPERER'S AGAPE MORTUARY & CREMATORY
1520 33RD ST SE
RUSKIN, FL 33570
Site 1 of 2 in cluster N

AIRS S107798501
N/A

Actual:
45 ft.

AIRS:

Name: ZIPPERER'S AGAPE MORTUARY & CREMATORY
 Address: 1520 33RD ST SE
 City,State,Zip: RUSKIN, FL 33570
 Facility ID: 570342
 Facility Status: A
 Office: SWHI
 Category: POINT
 Owner Name: Zipperer'S Agape Mortuary & Crematory In
 SIC Code: Personal Services
 Title V: N
 Contact Name: Anthony K Zipperer
 Contact Address: 1520 33rd St Se
 Contact Address 2: Not reported
 Contact City: Ruskin
 Issue Date: 12/10/2018
 Contact Zip Code: 33570
 Contact Zip4: 7425
 Contact Phone: 813-645-6130
 Contact EMail: zfh@verizon.net

Focus Map:
9

Map ID
Direction
Distance
Elevation

MAP FINDINGS

Site

Database(s)

EDR ID Number
EPA ID Number

ZIPPERER'S AGAPE MORTUARY & CREMATORY (Continued)

S107798501

Permit Number: 0570342005AG
Expiration Date: 12/10/2023
UTM Zone: 17
UTM North: 3065.07
UTM East: 363.01
Latitude Direction: 27
Latitude Minute: 42
Latitude Second: 10.6164
Longitude Direction: 82
Longitude Minute: 23
Longitude Second: 21.966

Name: ZIPPERER'S AGAPE MORTUARY & CREMATORY
Address: 1520 33RD ST SE
City,State,Zip: RUSKIN, FL 33570
Facility ID: 570342
Facility Status: A
Office: SWHI
Category: POINT
Owner Name: Zipperer's Agape Mortuary & Crematory In
SIC Code: Personal Services
Title V: N
Contact Name: Anthony K Zipperer
Contact Address: 1520 33rd St Se
Contact Address 2: Not reported
Contact City: Ruskin
Issue Date: 12/22/2013
Contact Zip Code: 33570
Contact Zip4: 7425
Contact Phone: 813-645-6130
Contact EMail: zfh@verizon.net
Permit Number: 0570342004AG
Expiration Date: 12/10/2018
UTM Zone: 17
UTM North: 3065.07
UTM East: 363.01
Latitude Direction: 27
Latitude Minute: 42
Latitude Second: 10.6164
Longitude Direction: 82
Longitude Minute: 23
Longitude Second: 21.966

N81
SE
1/8-1/4
0.143 mi.
753 ft.

ZIPPERER'S AGAPE MORTUARY & CREMATORY IN
1520 33RD ST SE
RUSKIN, FL 33570
Site 2 of 2 in cluster N

US AIRS 1012240827
FINDS N/A
ECHO

Actual:
45 ft.

US AIRS MINOR:

Focus Map:
9

Envid: 1012240827
Region Code: 04
Programmatic ID: AIR FL0000001205700342
Facility Registry ID: 110039623280
D and B Number: Not reported
Primary SIC Code: 7261
NAICS Code: 999999
Default Air Classification Code: MIN

Map ID
Direction
Distance
Elevation

MAP FINDINGS

Site

Database(s)

EDR ID Number
EPA ID Number

ZIPPERER'S AGAPE MORTUARY & CREMATORY IN (Continued)

1012240827

Facility Type of Ownership Code: POF
Air CMS Category Code: Not reported
HPV Status: Not reported

US AIRS MINOR:

Region Code: 04
Programmatic ID: AIR FL0000001205700342
Facility Registry ID: 110039623280
Air Operating Status Code: OPR
Default Air Classification Code: MIN
Air Program: State Implementation Plan for National Primary and Secondary Ambient Air Quality Standards
Activity Date: 2014-09-03 00:00:00
Activity Status Date: Not reported
Activity Group: Compliance Monitoring
Activity Type: Inspection/Evaluation
Activity Status: Not reported

FINDS:

Registry ID: 110039623280

Environmental Interest/Information System

AFS (Aerometric Information Retrieval System (AIRS) Facility Subsystem) replaces the former Compliance Data System (CDS), the National Emission Data System (NEDS), and the Storage and Retrieval of Aerometric Data (SAROAD). AIRS is the national repository for information concerning airborne pollution in the United States. AFS is used to track emissions and compliance data from industrial plants. AFS data are utilized by states to prepare State Implementation Plans to comply with regulatory programs and by EPA as an input for the estimation of total national emissions. AFS is undergoing a major redesign to support facility operating permits required under Title V of the Clean Air Act.

AIR MINOR

[Click this hyperlink](#) while viewing on your computer to access additional FINDS: detail in the EDR Site Report.

ECHO:

Envid: 1012240827
Registry ID: 110039623280
DFR URL: <http://echo.epa.gov/detailed-facility-report?fid=110039623280>

82
ESE
1/8-1/4
0.146 mi.
772 ft.

**HILLSBOROUGH COUNTY I - 75 NORTH REST AREA
I-75 N 5 MILES N MANATEE & HIL
RIVERVIEW, FL 33578**

**FINDS 1011402865
N/A**

**Actual:
24 ft.**

FINDS:

**Focus Map:
11**

Registry ID: 110035462488

Environmental Interest/Information System

Map ID
 Direction
 Distance
 Elevation

MAP FINDINGS

Site

Database(s)

EDR ID Number
 EPA ID Number

HILLSBOROUGH COUNTY I - 75 NORTH REST AREA (Continued)

1011402865

Florida Environmental System Today Application (FIESTA) Data Maintenance (FDM) system maintains entity, environmental interest and affiliation data for the State of Florida.

[Click this hyperlink](#) while viewing on your computer to access additional FINDS: detail in the EDR Site Report.

O83
West
1/8-1/4
0.148 mi.
783 ft.

GIBSONTON SQUARE
10606 EAST BAY ROAD
GIBSONTON, FL 33534

ASBESTOS **S121154299**
N/A

Site 1 of 3 in cluster O

Actual:
19 ft.

ASBESTOS:

Focus Map:
2

Facility ID:	AS05710338
Notification ID:	84417
Notification Type:	ORIGINAL
Project Type:	DEMOLITION
Notification Status:	REVIEWED
Site Name:	SAME AS ABOVE
Ordered Demolition?:	N
Annual Notification:	Not reported
Owner Name:	STRATHMORE DEVELOPMENT
Contractor Name:	CROSS CONSTRUCTION SERVICES, INC.
Start Date:	09/08/2015
Finish Date:	09/08/2015
Cementitious RACM:	Not reported
Cementitious SF:	Not reported
Floor RACM:	Not reported
Floor SF:	Not reported
Pipe RACM:	Not reported
Pipe SF:	Not reported
CF RACM:	Not reported
Roof RACM:	Not reported
Roof SF:	Not reported
Surface Mat RACM:	Not reported
Surface Mat SF:	Not reported
Waste Disposal Site:	Not reported
Waste Disposal Address:	Not reported
Waste Disposal City:	Not reported
Waste Disposal State:	Not reported
Waste Disposal Zip:	Not reported
Transporter Name:	Not reported
Contractor is Transporter:	Y
Waste Disp ID:	Not reported
Waste Disp Source:	Not reported
Transporter Address:	Not reported
Transporter City:	Not reported
Transporter State:	FL
Transporter Zip:	Not reported
Date Receive:	Not reported

Map ID
Direction
Distance
Elevation

MAP FINDINGS

Site

Database(s)

EDR ID Number
EPA ID Number

84
East
1/8-1/4
0.151 mi.
795 ft.

SHADETREE APARTMENTS
1620 CYPRESS VILLAGE BLVD
RUSKIN, FL

NPDES S121058617
N/A

Actual:
48 ft.
Focus Map:
6

WASTEWATER:
Facility ID: FLR20BL17
Facility Type: Construction Generic Dewatering
Status: Active - Existing, permitted facility/site for which effluent, reclaimed water or wastewater residual discharge into the environment and/or monitoring is taking place.

District Office: TLST
NPDES Permitted Site: Not reported
Environmental Interest: Not reported
Owner Type: Unknown
Permit Capacity: Not reported
Party Name: Phillip A Smith, President
Company Name: Framework Group, LLC
RP Address: 1200 W. Platt St Ste 201
RP Address 2: Not reported
RP City,Stat,Zip: Tampa FL 33606
Telephone: Not reported
Email: psmith@frameworkgroupllc.com
Issue Date: 06/11/2017
Effective Date: 06/11/2017
Expiration Date: 06/10/2022
DOC Description: Generic Permit
Latitude Degrees: 27
Latitude Minutes: 43
Latitude Seconds: 58.99
Longitude Degrees: 82
Longitude Minutes: 22
Longitude Seconds: 49.99
Treatment: Not reported
Decode For Fstatus: Active

85
West
1/8-1/4
0.154 mi.
811 ft.

SOUTH COUNTY REGIONAL AWWTP
502 TECO RD
RUSKIN, FL

NPDES S109210083
N/A

Actual:
43 ft.
Focus Map:
9

WASTEWATER:
Facility ID: FL0028061
Facility Type: Domestic WWTP
Status: Active - Existing, permitted facility/site for which effluent, reclaimed water or wastewater residual discharge into the environment and/or monitoring is taking place.

District Office: SWD
NPDES Permitted Site: Yes
Environmental Interest: Not reported
Owner Type: County
Permit Capacity: 4.5
Party Name: George Cassady, PMTE
Company Name: Hillsborough County Water Department
RP Address: 925 East Twiggs St.
RP Address 2: Not reported
RP City,Stat,Zip: Tampa FL 33602
Telephone: 8132275977

Map ID
 Direction
 Distance
 Elevation

MAP FINDINGS

Site

Database(s)

EDR ID Number
 EPA ID Number

SOUTH COUNTY REGIONAL AWWTP (Continued)

S109210083

Email: CassidyG@hillsboroughcounty.org
 Issue Date: 01/30/2017
 Effective Date: 01/30/2017
 Expiration Date: 04/15/2019
 DOC Description: Permit Revision
 Latitude Degrees: Not reported
 Latitude Minutes: Not reported
 Latitude Seconds: Not reported
 Longitude Degrees: Not reported
 Longitude Minutes: Not reported
 Longitude Seconds: Not reported
 Treatment: Type I Oxidation Ditch Domestic Wwtp.
 Decode For Fstatus: Active

Facility ID: FLR05E284
 Facility Type: Multi-Sector Stormwater GP
 Status: Active - Existing, permitted facility/site for which effluent, reclaimed water or wastewater residual discharge into the environment and/or monitoring is taking place.

District Office: TLST
 NPDES Permitted Site: Not reported
 Environmental Interest: Not reported
 Owner Type: County
 Permit Capacity: Not reported
 Party Name: Jeff Greenwell, General Manager
 Company Name: Hillsborough County Public Utilities Department
 RP Address: 925 East Twiggs Street
 RP Address 2: Not reported
 RP City,Stat,Zip: Tampa FL 33602-1605
 Telephone: 8136127757
 Email: GreenwellJ@hillsboroughcounty.org
 Issue Date: 08/19/2016
 Effective Date: 08/19/2016
 Expiration Date: 08/18/2021
 DOC Description: Generic Permit
 Latitude Degrees: 27
 Latitude Minutes: 43
 Latitude Seconds: 11
 Longitude Degrees: 82
 Longitude Minutes: 23
 Longitude Seconds: 3
 Treatment: Not reported
 Decode For Fstatus: Active

86
 NW
 1/8-1/4
 0.158 mi.
 833 ft.

I-75 (SR-93A) ITS
 UNINCORPORATED, FL

NPDES S123313278
 N/A

Actual:
 37 ft.
 Focus Map:
 9

WASTEWATER:
 Facility ID: FLR10SH50
 Facility Type: Construction Stormwater GP
 Status: Active - Existing, permitted facility/site for which effluent, reclaimed water or wastewater residual discharge into the environment and/or monitoring is taking place.
 District Office: TLST
 NPDES Permitted Site: Not reported

Map ID
Direction
Distance
Elevation

MAP FINDINGS

Site

Database(s)

EDR ID Number
EPA ID Number

I-75 (SR-93A) ITS (Continued)

S123313278

Environmental Interest: Not reported
Owner Type: Unknown
Permit Capacity: Not reported
Party Name: Donald Conner, President
Company Name: Highway Safety Devices Inc
RP Address: 6480 Harney Road
RP Address 2: Not reported
RP City,Stat,Zip: Tampa FL 33610
Telephone: 8137591559
Email: djc@highwaysafetydevices.com
Issue Date: 11/29/2018
Effective Date: 11/29/2018
Expiration Date: 11/28/2023
DOC Description: Generic Permit
Latitude Degrees: 27
Latitude Minutes: 42
Latitude Seconds: 30
Longitude Degrees: 82
Longitude Minutes: 23
Longitude Seconds: 26
Treatment: Not reported
Decode For Fstatus: Active

87
West
1/8-1/4
0.158 mi.
833 ft.

HILLSBOROUGH CNTY SW WWTP
TECO RD
RUSKIN, FL 33573

ICIS 1018285263
N/A

Actual:
43 ft.
Focus Map:
9

ICIS:
Enforcement Action ID: 04-1997-0120
FRS ID: 110000509245
Action Name: HILLSBOROUGH COUNTY PUBLIC UTILITIES DEPARTMENT
Facility Name: HILLSBOROUGH CNTY SW WWTP
Facility Address: TECO RD
RUSKIN, FL 33573
Enforcement Action Type: CWA 309 AO For Compliance (Old)
Facility County: HILLSBOROUGH
Program System Acronym: ICIS
Enforcement Action Forum Desc: Administrative - Formal
EA Type Code: 309
Facility SIC Code: 4952
Federal Facility ID: Not reported
Latitude in Decimal Degrees: 27.721702
Longitude in Decimal Degrees: -82.385585
Permit Type Desc: Not reported
Program System Acronym: 44975
Facility NAICS Code: Not reported
Tribal Land Code: Not reported

Enforcement Action ID: 04-1995-0430
FRS ID: 110000509245
Action Name: HILLSBOROUGH SCWWTP
Facility Name: HILLSBOROUGH CNTY SW WWTP
Facility Address: TECO RD
RUSKIN, FL 33573
Enforcement Action Type: CWA 309G2B AO For Class II Penalties
Facility County: HILLSBOROUGH

Map ID
Direction
Distance
Elevation

MAP FINDINGS

Site

Database(s)

EDR ID Number
EPA ID Number

HILLSBOROUGH CNTY SW WWTP (Continued)

1018285263

Program System Acronym: ICIS
Enforcement Action Forum Desc: Administrative - Formal
EA Type Code: 309G2B
Facility SIC Code: 4952
Federal Facility ID: Not reported
Latitude in Decimal Degrees: 27.721702
Longitude in Decimal Degrees: -82.385585
Permit Type Desc: Not reported
Program System Acronym: 44975
Facility NAICS Code: Not reported
Tribal Land Code: Not reported

Facility Name: SOUTH COUNTY REGIONAL WASTEWATER TREATMENT PLANT
Address: 520 TECO ROAD
Tribal Indicator: N
Fed Facility: No
NAIC Code: Not reported
SIC Code: 4952

Facility Name: SOUTH COUNTY REGIONAL WASTEWATER TREATMENT PLANT
Address: 520 TECO ROAD
Tribal Indicator: N
Fed Facility: No
NAIC Code: Not reported
SIC Code: 4952

Facility Name: SOUTH COUNTY REGIONAL WASTEWATER TREATMENT PLANT
Address: 520 TECO ROAD
Tribal Indicator: N
Fed Facility: No
NAIC Code: Not reported
SIC Code: 4952

Facility Name: SOUTH COUNTY REGIONAL WASTEWATER TREATMENT PLANT
Address: 520 TECO ROAD
Tribal Indicator: N
Fed Facility: No
NAIC Code: Not reported
SIC Code: 4952

Facility Name: SOUTH COUNTY REGIONAL WASTEWATER TREATMENT PLANT
Address: 520 TECO ROAD
Tribal Indicator: N
Fed Facility: No
NAIC Code: Not reported
SIC Code: 4952

Facility Name: SOUTH COUNTY REGIONAL WASTEWATER TREATMENT PLANT
Address: 520 TECO ROAD
Tribal Indicator: N
Fed Facility: No
NAIC Code: Not reported
SIC Code: 4952

Facility Name: SOUTH COUNTY REGIONAL WASTEWATER TREATMENT PLANT
Address: 520 TECO ROAD

Map ID
Direction
Distance
Elevation

MAP FINDINGS

Site

Database(s)

EDR ID Number
EPA ID Number

HILLSBOROUGH CNTY SW WWTP (Continued)

1018285263

Tribal Indicator: N
Fed Facility: No
NAIC Code: Not reported
SIC Code: 4952

Facility Name: SOUTH COUNTY REGIONAL WASTEWATER TREATMENT PLANT
Address: 520 TECO ROAD
Tribal Indicator: N
Fed Facility: No
NAIC Code: Not reported
SIC Code: 4952

**P88
WNW
1/8-1/4
0.159 mi.
841 ft.**

**EAST BAY
EAST BAY RD/SYMMES RD
GIBSONTON, FL 33534**

**FINDS 1008230229
ECHO N/A**

Site 1 of 2 in cluster P

**Actual:
30 ft.**

FINDS:

**Focus Map:
3**

Registry ID: 110021024817

Environmental Interest/Information System

US National Pollutant Discharge Elimination System (NPDES) module of the Compliance Information System (ICIS) tracks surface water permits issued under the Clean Water Act. Under NPDES, all facilities that discharge pollutants from any point source into waters of the United States are required to obtain a permit. The permit will likely contain limits on what can be discharged, impose monitoring and reporting requirements, and include other provisions to ensure that the discharge does not adversely affect water quality.

Florida Environmental System Today Application (FIESTA) Data Maintenance (FDM) system maintains entity, environmental interest and affiliation data for the State of Florida.

Click this hyperlink while viewing on your computer to access additional FINDS: detail in the EDR Site Report.

ECHO:

Envid: 1008230229
Registry ID: 110021024817
DFR URL: <http://echo.epa.gov/detailed-facility-report?fid=110021024817>

**89
West
1/8-1/4
0.160 mi.
847 ft.**

**ARTISAN LAKES - PHASE 1 - SUBPHASE A, B & C
BRADENTON, FL 34210**

**FINDS 1011441924
N/A**

**Actual:
20 ft.**

FINDS:

**Focus Map:
16**

Registry ID: 110035562094

Environmental Interest/Information System

Map ID
Direction
Distance
Elevation

MAP FINDINGS

Site

Database(s)

EDR ID Number
EPA ID Number

ARTISAN LAKES - PHASE 1 - SUBPHASE A, B & C (Continued)

1011441924

Florida Environmental System Today Application (FIESTA) Data Maintenance (FDM) system maintains entity, environmental interest and affiliation data for the State of Florida.

[Click this hyperlink](#) while viewing on your computer to access additional FINDS: detail in the EDR Site Report.

Q90
ESE
1/8-1/4
0.162 mi.
855 ft.

SOUTH COUNTY YMCA
13010 BULLFROG CREEK RD
GIBSONTON, FL 33534

FINDS 1016871443
ECHO N/A

Site 1 of 2 in cluster Q

Actual:
26 ft.

FINDS:

Focus Map:
5

Registry ID: 110059705528

Environmental Interest/Information System

US National Pollutant Discharge Elimination System (NPDES) module of the Compliance Information System (ICIS) tracks surface water permits issued under the Clean Water Act. Under NPDES, all facilities that discharge pollutants from any point source into waters of the United States are required to obtain a permit. The permit will likely contain limits on what can be discharged, impose monitoring and reporting requirements, and include other provisions to ensure that the discharge does not adversely affect water quality.

[Click this hyperlink](#) while viewing on your computer to access additional FINDS: detail in the EDR Site Report.

ECHO:

Envid: 1016871443
Registry ID: 110059705528
DFR URL: <http://echo.epa.gov/detailed-facility-report?fid=110059705528>

91
SE
1/8-1/4
0.162 mi.
855 ft.

BUZBEE CECIL FAMILY
1601 24TH ST
RUSKIN, FL 33570

LUST U001378117
UST N/A

Actual:
44 ft.

LUST:

Focus Map:
9

Region: STATE
Facility Id: 9202192
Facility Status: CLOSED
Facility Type: C - Fuel user/Non-retail
Facility Phone: (813)645-5092
Facility Cleanup Rank: Not reported
District: Southwest District
Lat/Long (dms): 27 42 6.7 / 82 24 8.77
Section: 16
Township: 32S
Range: 19E
Feature: Not reported

Map ID
Direction
Distance
Elevation

MAP FINDINGS

Site

Database(s)

EDR ID Number
EPA ID Number

BUZBEE CECIL FAMILY (Continued)

U001378117

Method: UNVR
Datum: 0
Score: 25
Score Effective Date: 1998-01-06 00:00:00
Score When Ranked: Not reported
Operator: BAYSINGER, DAVID
Name Update: 2001-06-13 00:00:00
Address Update: Not reported

Petroleum Cleanup PCT Facility Score:

Facility Cleanup Status: CMPL - COMPLETED
Contact: Not reported
Contact Company: BUZBEE, CECIL FAMILY
Contact Address: 1721 SE 27TH ST
Contact City/State/Zip: RUSKIN, FL 33570
Phone: (813)645-5092
Bad Address Ind: N
State: FL
Zip: 33570
Score: 25
Score Effective Date: 1998-01-06 00:00:00
Related Party ID: 26019
Primary RP Role: ACCOUNT OWNER
RP Begin Date: 1994-05-20
RP Zip: Not reported
RP Extension: Not reported

Discharge Cleanup Summary:

Discharge Date: 6/29/1992
PCT Discharge Combined: Not reported
Cleanup Required: R - CLEANUP REQUIRED
Discharge Cleanup Status: NFA - NFA COMPLETE
Disch Cleanup Status Date: 6/24/1994
Cleanup Work Status: COMPLETED
Information Source: C - CLOSURE REPORT
Other Source Description: Not reported
Eligibility Indicator: E - ELIGIBLE
Site Manager: MCKELVEY_M
Site Mgr End Date: 3/11/1999
Tank Office: PCLP29 - HILLSBOROUGH ENVIRONMENTAL PROTECTION COMMISSION

Petroleum Cleanup Program Eligibility:

Facility ID: 9202192
Discharge Date: 6/29/1992
Pct Discharge Combined With: Not reported
Cleanup Required: R - CLEANUP REQUIRED
Discharge Cleanup Status: NFA - NFA COMPLETE
Disch Cleanup Status Date: 6/24/1994
Cleanup Work Status: COMPLETED
Information Source: C - CLOSURE REPORT
Other Source Description: Not reported
Application Received Date: 6/30/1992
Cleanup Program: A - ABANDONED TANK RESTORATION PROGRAM
Eligibility Status: 1/18/1994
Elig Status Date: 1/18/1994
Letter Of Intent Date: 1/6/1994
Redetermined: No
Inspection Date: 6/29/1992

Map ID
Direction
Distance
Elevation

MAP FINDINGS

Site

Database(s)

EDR ID Number
EPA ID Number

BUZBEE CECIL FAMILY (Continued)

U001378117

Site Manager: MCKELVEY_M
Site Mgr End Date: 3/11/1999
Tank Office: PCLP29 - HILLSBOROUGH ENVIRONMENTAL PROTECTION COMMISSION
Deductible Amount: 500
Deductible Paid To Date: 500
Co-Pay Amount: 0
Co-Pay Paid To Date: 0
Cap Amount: Not reported

Contaminated Media:
Discharge Date: 6/29/1992
Pct Discharge Combined With: Not reported
Cleanup Required: R - CLEANUP REQUIRED
Discharge Cleanup Status: NFA - NFA COMPLETE
Disch Cleanup Status Date: 6/24/1994
Cleanup Work Status: COMPLETED
Information Source: C - CLOSURE REPORT
Other Source Description: Not reported
Elig Indicator: E - ELIGIBLE
Site Manager: MCKELVEY_M
Site Mgr End Date: 3/11/1999
Tank Office: PCLP29 - HILLSBOROUGH ENVIRONM
Contaminated Drinking Wells: 0
Contaminated Monitoring Well: No
Contaminated Soil: Yes
Contaminated Surface Water: No
Contaminated Ground Water: No
Pollutant: D - Vehicular Diesel
Pollutant Other Description: Not reported
Gallons Discharged: Not reported

Task Information:
District: SWD
Facility ID: 9202192
Facility Status: CLOSED
Facility Type: C - Fuel user/Non-retail -
County: HILLSBOROUGH
County ID: 29
Cleanup Eligibility Status: E
Source Effective Date: 06-24-1994
Discharge Date: 06-29-1992
Cleanup Required: R - CLEANUP REQUIRED
Discharge Cleanup Status: NFA - NFA COMPLETE
Disch Cleanup Status Date: 06-24-1994
SRC Action Type: NFA - NO FURTHER ACTION
SRC Submit Date: 05-13-1994
SRC Review Date: 06-14-1994
SRC Completion Status: A - APPROVED
SRC Issue Date: 06-24-1994
SRC Comment: Not reported
Cleanup Work Status: COMPLETED
Site Mgr: MCKELVEY_M
Site Mgr End Date: 03-11-1999
Tank Office: PCLP29 - Hillsborough County
SR Task ID: 45902
SR Cleanup Responsible: RP - RESPONSIBLE PARTY
SR Funding Eligibility Type: -
SR Actual Cost: Not reported

Map ID
Direction
Distance
Elevation

MAP FINDINGS

Site

Database(s)

EDR ID Number
EPA ID Number

BUZBEE CECIL FAMILY (Continued)

U001378117

SR Completion Date: Not reported
SR Payment Date: Not reported
SR Oral Date: Not reported
SR Written Date: Not reported
SR Soil Removal: Not reported
SR Free Product Removal: Not reported
SR Soil Tonnage Removed: Not reported
SR Soil Treatment: Not reported
SR Other Treatment: Not reported
SR Alternate Proc Received Date: Not reported
SR Alternate Procedure Status: Not reported
SR Alternate Procedure Status Date: Not reported
SR Alternate Procedure Comments: Not reported
SA Task ID: 45903
SA Cleanup Responsible: RP - RESPONSIBLE PARTY
SA Funding Eligibility Type: -
SA Actual Cost: Not reported
SA Completion Date: 06-14-1994
SA Payment Date: Not reported
RAP Task ID: 45904
RAP Cleanup Responsible ID: NA - NOT APPLICABLE
RAP Funding Eligibility Type: -
RAP Actual Cost: Not reported
RAP Completion Date: Not reported
RAP Payment Date: Not reported
RAP Last Order Approved: Not reported
RA Task ID: 45905
RA Cleanup Responsible: NA - NOT APPLICABLE
RA Funding Eligibility Type: -
RA Years to Complete: Not reported
RA Actual Cost: Not reported

Click here for Florida Oculus:

UST:

Facility Id: 9202192
Facility Status: CLOSED
Type Description: Fuel user/Non-retail
Facility Phone: 8136455092
Region: STATE
Positioning Method: UNVR
Lat/Long (dms): 27 42 7 / 82 23 26

Owner:

Owner Id: 26019
Owner Name: BUZBEE, CECIL FAMILY
Owner Address: 1721 SE 27TH ST
Owner Address 2: Not reported
Owner City,St,Zip: RUSKIN, FL 33570
Owner Contact: Not reported
Owner Phone: 8136455092

Tank Info:

Name: BUZBEE CECIL FAMILY
Address: 1601 24TH ST
Tank Id: 1
Status: Removed

Map ID
Direction
Distance
Elevation

MAP FINDINGS

Site

Database(s)

EDR ID Number
EPA ID Number

BUZBEE CECIL FAMILY (Continued)

U001378117

Status Date: 6/30/1991
Install Date: Not reported
Substance: Vehicular diesel
Content Description: Vehicular Diesel
Gallons: 500
Vessel Indicator: TANK
Tank Location: UNDERGROUND
DEP Contractor: P

Name: BUZBEE CECIL FAMILY
Address: 1601 24TH ST
Tank Id: 2
Status: Removed
Status Date: 6/30/1991
Install Date: Not reported
Substance: Unleaded gas
Content Description: Unleaded Gas
Gallons: 500
Vessel Indicator: TANK
Tank Location: UNDERGROUND
DEP Contractor: P

Name: BUZBEE CECIL FAMILY
Address: 1601 24TH ST
Tank Id: 3
Status: Removed
Status Date: 6/30/1991
Install Date: Not reported
Substance: Unleaded gas
Content Description: Unleaded Gas
Gallons: 500
Vessel Indicator: TANK
Tank Location: UNDERGROUND
DEP Contractor: P

[Click here for Florida Oculus:](#)

92
West
1/8-1/4
0.163 mi.
859 ft.

9316 OLD GIBSONTON DR.
GIBSONTON, FL

ERNS 2007855620
N/A

Actual:
24 ft.
Focus Map:
2

[Click this hyperlink](#) while viewing on your computer to access additional ERNS detail in the EDR Site Report.

Map ID
Direction
Distance
Elevation

MAP FINDINGS

Site

Database(s)

EDR ID Number
EPA ID Number

93 **S HILLSBOROUGH AQUIFER RECHARGE (SHARE) SRWD-6**
WNW
1/8-1/4 **HILLSBOROUGH (County), FL**
0.164 mi.
867 ft.

UIC **S121423577**
N/A

Actual: **UIC:**
44 ft. Name: S HILLSBOROUGH AQUIFER RECHARGE (SHARE) SRWD-6
Focus Map: Address: Not reported
6 City,State,Zip: FL
 Facility ID: 105060
 Well Name: SRWD-6
 Facility Type: 5
 Responsible Authority: Not reported
 Responsible Authority Address: Not reported
 Facility Status: PROPOSED
 Well Type: 5R
 Injection Well Latitude: 27:43:1.67
 Well EPA Number: FLSSWD2919144
 Injection Well Longitude: 82:23:3.97
 Well Status: PROPOSED
 Injection Interval Begin: 700
 Injection Interval End: 1100
 Depth: 700
 Complete Date: Not reported
 Date Injection Well Plugged: Not reported
 MIT Date: Not reported
 Start Date: Not reported
 District: SWD

UIC:
Facility County: HILLSBOROUGH
WACS Test Site ID: 14128
Test Site Name: SOUH HILLSBOROUGH AQUIFER RECHARGE (SHARE) SRWD-6
Facility Name: S HILLSBOROUGH AQUIFER RECHARGE (SHARE) SRWD-6
Facility Status: P
Facility Type: 5
District: SWD
WACS Id: 105060
GMS Id: Not reported
GMS Testsite Id: Not reported
Test Site Type: IE
Test Site Status: P
Zone Interval: Not reported
Latitude: ::
Longitude: ::

Q94 **VANCE VOGEL PARK**
ESE **13012 BULLFROG CREEK RD**
1/8-1/4 **GIBSONTON, FL 33534**
0.165 mi.
871 ft. **Site 2 of 2 in cluster Q**

FINDS **1017369571**
ECHO **N/A**

Actual: **FINDS:**
26 ft.
Focus Map: Registry ID: 110060359115
5

Environmental Interest/Information System
US National Pollutant Discharge Elimination System (NPDES) module of

Map ID
Direction
Distance
Elevation

MAP FINDINGS

Site

Database(s)

EDR ID Number
EPA ID Number

VANCE VOGEL PARK (Continued)

1017369571

the Compliance Information System (ICIS) tracks surface water permits issued under the Clean Water Act. Under NPDES, all facilities that discharge pollutants from any point source into waters of the United States are required to obtain a permit. The permit will likely contain limits on what can be discharged, impose monitoring and reporting requirements, and include other provisions to ensure that the discharge does not adversely affect water quality.

[Click this hyperlink](#) while viewing on your computer to access additional FINDS: detail in the EDR Site Report.

ECHO:

Envid: 1017369571
Registry ID: 110060359115
DFR URL: <http://echo.epa.gov/detailed-facility-report?fid=110060359115>

95
ESE
1/8-1/4
0.167 mi.
882 ft.

11524 BRANCATO LANE
RIVERVIEW, FL

SPILLS S105192705
N/A

Actual:
21 ft.

Focus Map:
3

SPILLS:

OHMIT Incident Number: 12440
Incident Legacy: 01-4I-0790
On-Scene Response: Yes
Criminal Indicator: No
Hurricane Indicator: No
Incident Date: 09/17/2001
Incident Status: Closed
Incident Report Date: Not reported

R96
East
1/8-1/4
0.168 mi.
887 ft.

RING POWER CORP
9797 GIBSONTON DR
RIVERVIEW, FL

RGA LUST S115193990
N/A

Site 1 of 5 in cluster R

Actual:
25 ft.

Focus Map:
2

RGA LUST:

2008	RING POWER CORP	9797 GIBSONTON DR
2007	RING POWER CORP	9797 GIBSONTON DR
2006	RING POWER CORP	9797 GIBSONTON DR
2005	RING POWER CORP	9797 GIBSONTON DR
2004	RING POWER CORP	9797 GIBSONTON DR

MAP FINDINGS

Map ID
Direction
Distance
Elevation

Site

Database(s)

EDR ID Number
EPA ID Number

R97 **RING POWER CORPORATION**
East **9797 GIBSONTON DR**
1/8-1/4 **RIVERVIEW, FL 33578**
0.168 mi.
887 ft. **Site 2 of 5 in cluster R**

FINDS **1016069713**
ECHO **N/A**

Actual: **FINDS:**
25 ft.

Focus Map: Registry ID: 110005594008
2

Environmental Interest/Information System

AFS (Aerometric Information Retrieval System (AIRS) Facility Subsystem) replaces the former Compliance Data System (CDS), the National Emission Data System (NEDS), and the Storage and Retrieval of Aerometric Data (SAROAD). AIRS is the national repository for information concerning airborne pollution in the United States. AFS is used to track emissions and compliance data from industrial plants. AFS data are utilized by states to prepare State Implementation Plans to comply with regulatory programs and by EPA as an input for the estimation of total national emissions. AFS is undergoing a major redesign to support facility operating permits required under Title V of the Clean Air Act.

AIR SYNTHETIC MINOR

RCRAInfo is a national information system that supports the Resource Conservation and Recovery Act (RCRA) program through the tracking of events and activities related to facilities that generate, transport, and treat, store, or dispose of hazardous waste. RCRAInfo allows RCRA program staff to track the notification, permit, compliance, and corrective action activities required under RCRA.

AIR MINOR

Florida Environmental System Today Application (FIESTA) Data Maintenance (FDM) system maintains entity, environmental interest and affiliation data for the State of Florida.

[Click this hyperlink](#) while viewing on your computer to access additional FINDS: detail in the EDR Site Report.

ECHO:

Envid: 1016069713
Registry ID: 110005594008
DFR URL: <http://echo.epa.gov/detailed-facility-report?fid=110005594008>

R98 **9797 GIBSONTON DR**
East **9797 GIBSONTON DR**
1/8-1/4 **RIVERVIEW, FL**
0.168 mi.
887 ft. **Site 3 of 5 in cluster R**

HMIRS **2005701088**
N/A

Actual: [Click this hyperlink](#) while viewing on your computer to access
25 ft. additional HMIRS detail in the EDR Site Report.

Focus Map:
2

MAP FINDINGS

Map ID
 Direction
 Distance
 Elevation

Site

Database(s)

EDR ID Number
 EPA ID Number

R99 **RINGHAVER DUMPING COMPLAINT**
East **9797 GIBSONTON DR**
1/8-1/4 **RIVERVIEW, FL 33569**
0.168 mi.
887 ft. **Site 4 of 5 in cluster R**

RESP PARTY **S117360987**
 N/A

Actual: **RESP PARTY:**
25 ft. District: Southwest District
Focus Map: Site Id: 38096
2 Project Id: 256082
 Site Status: CLOSED
 Project Manager: SELLERS_R
 OGC Case Number: Not reported
 Initial Date Received: 11/02/2001
 Contaminants: Not reported
 Offsite Cont Impact: Not reported
 Priority Score: Not reported
 Datum: Not reported
 Method ID: UNKN
 Feature: Not reported
 Object Of Interest: CAP_RAP SITE
 Proximity To Object: CENTR
 Collect Username: Not reported
 Collect Affiliation: Not reported
 Collect Program Id: CL
 Collect Date: Not reported
 Map Series Used: 1999 doqs
 Map Source Scale: 4287
 Interpolation Scale: Not reported
 Coordinate Accuracy Id: 4
 Verify Method Id: DPHO
 Verifier Username: STANDRIDGE_B
 Verifier Affiliation: DEPARTMENT OF ENVIRONMENTAL PROTECTION
 Verifying Program Id: CL
 Verification Date: 04/08/2005
 Decode for District: Southwest District
 Decode for Datum: Not reported
 Decode for Method: Unknown Method
 Decode for Off Site COC: Not reported
 Decode for V_Method: Digital Aerial Photography With Ground Control
 Latitude/Longitude (deg/min/sec): 27 50 55.0056999 / 82 20 41.9915999

R100 **RINGHAVER EQUIPMENT CO**
East **9797 GIBSONTON DR**
1/8-1/4 **RIVERVIEW, FL**
0.168 mi.
887 ft. **Site 5 of 5 in cluster R**

RGA LUST **S115193993**
 N/A

Actual: **RGA LUST:**
25 ft. 2003 RINGHAVER EQUIPMENT CO 9797 GIBSONTON DR
Focus Map: 2002 RINGHAVER EQUIPMENT CO 9797 GIBSONTON DR
2 2001 RINGHAVER EQUIPMENT CO 9797 GIBSONTON DR
 2000 RINGHAVER EQUIPMENT CO 9797 GIBSONTON DR
 1999 RINGHAVER EQUIPMENT CO 9797 GIBSONTON DR
 1998 RINGHAVER EQUIPMENT CO 9797 GIBSONTON DR

MAP FINDINGS

Map ID
Direction
Distance
Elevation

Site

Database(s)

EDR ID Number
EPA ID Number

101
NNW
1/8-1/4
0.168 mi.
889 ft.

VACANT PROPERTY
1518 27TH ST SE
RUSKIN, FL 33570

UST **U003167503**
N/A

Actual:
40 ft.
Focus Map:
9

UST:
Facility Id: 9602437
Facility Status: CLOSED
Type Description: Agricultural
Facility Phone: Not reported
Region: STATE
Positioning Method: ADDM
Lat/Long (dms): 27 42 12.2636 / 82 23 53.766

Owner Records Not Found for this facility id:

Tank Info:
Name: VACANT PROPERTY
Address: 1518 27TH ST SE
Tank Id: 1
Status: Removed
Status Date: 6/1/1995
Install Date: Not reported
Substance: Unleaded gas
Content Description: Unleaded Gas
Gallons: 3000
Vessel Indicator: TANK
Tank Location: UNDERGROUND
DEP Contractor: P

[Click here for Florida Oculus:](#)

102
ESE
1/8-1/4
0.170 mi.
895 ft.

KINGS POINT COMMERCIAL/RETAIL
COMMERCIAL CENTER DRIVE
SUN CITY, FL 00000

FINDS **1008903174**
ECHO **N/A**

Actual:
35 ft.
Focus Map:
9

FINDS:
Registry ID: 110022833219

Environmental Interest/Information System
US National Pollutant Discharge Elimination System (NPDES) module of the Compliance Information System (ICIS) tracks surface water permits issued under the Clean Water Act. Under NPDES, all facilities that discharge pollutants from any point source into waters of the United States are required to obtain a permit. The permit will likely contain limits on what can be discharged, impose monitoring and reporting requirements, and include other provisions to ensure that the discharge does not adversely affect water quality.

Florida Environmental System Today Application (FIESTA) Data Maintenance (FDM) system maintains entity, environmental interest and affiliation data for the State of Florida.

[Click this hyperlink](#) while viewing on your computer to access additional FINDS: detail in the EDR Site Report.

Map ID
Direction
Distance
Elevation

MAP FINDINGS

Site

Database(s)

EDR ID Number
EPA ID Number

KINGS POINT COMMERCIAL/RETAIL (Continued)

1008903174

ECHO:

Envid: 1008903174
Registry ID: 110022833219
DFR URL: <http://echo.epa.gov/detailed-facility-report?fid=110022833219>

S103
WNW
1/8-1/4
0.170 mi.
899 ft.

SOUTHWIND SUBDIVISION
11204 SOUTHWIND LAKE DR
GIBSONTON, FL

NPDES S115814854
N/A

Site 1 of 2 in cluster S

Actual:
28 ft.

WASTEWATER:

Focus Map:
3

Facility ID: FLR10NM76
Facility Type: Construction Stormwater GP
Status: Active - Existing, permitted facility/site for which effluent, reclaimed water or wastewater residual discharge into the environment and/or monitoring is taking place.
District Office: TLST
NPDES Permitted Site: Not reported
Environmental Interest: Not reported
Owner Type: Unknown
Permit Capacity: Not reported
Party Name: Brian Walsh, Vice President
Company Name: Highland Holdings Inc
RP Address: 3020 S Florida Ave
RP Address 2: Not reported
RP City,Stat,Zip: Lakeland FL 33803-4053
Telephone: 8636197103
Email: B.Walsh@highlandhomes.org
Issue Date: 12/15/2013
Effective Date: 12/15/2013
Expiration Date: 12/14/2018
DOC Description: Generic Permit
Latitude Degrees: 27
Latitude Minutes: 50
Latitude Seconds: 21.5
Longitude Degrees: 82
Longitude Minutes: 21
Longitude Seconds: 4.2
Treatment: Not reported
Decode For Fstatus: Active

S104
WNW
1/8-1/4
0.170 mi.
899 ft.

SOUTHWIND SUBDIVISION
11204 SOUTHWIND LAKE DR
GIBSONTON, FL 33534

FINDS 1016720622
ECHO N/A

Site 2 of 2 in cluster S

Actual:
28 ft.

FINDS:

Focus Map:
3

Registry ID: 110057188939

Environmental Interest/Information System

US National Pollutant Discharge Elimination System (NPDES) module of the Compliance Information System (ICIS) tracks surface water permits issued under the Clean Water Act. Under NPDES, all facilities that

Map ID
Direction
Distance
Elevation

MAP FINDINGS

Site

Database(s)

EDR ID Number
EPA ID Number

SOUTHWIND SUBDIVISION (Continued)

1016720622

discharge pollutants from any point source into waters of the United States are required to obtain a permit. The permit will likely contain limits on what can be discharged, impose monitoring and reporting requirements, and include other provisions to ensure that the discharge does not adversely affect water quality.

[Click this hyperlink](#) while viewing on your computer to access additional FINDS: detail in the EDR Site Report.

ECHO:

Envid: 1016720622
Registry ID: 110057188939
DFR URL: <http://echo.epa.gov/detailed-facility-report?fid=110057188939>

**105
WNW
1/8-1/4
0.172 mi.
908 ft.**

**P & J O'NEILL TRUCKING INC
920 33RD ST SE
RUSKIN, FL 33570**

**AST A100008731
N/A**

**Actual:
35 ft.
Focus Map:
9**

AST:

Name: P & J O'NEILL TRUCKING INC
Address: 920 33RD ST SE
Facility ID: 8625716
Facility Status: CLOSED
Type Description: Fuel user/Non-retail
Facility Phone: 8136453334
DEP Contractor Own: P
Region: STATE
Positioning Method: UNVR
Lat/Long (dms): 27 45 17 / 82 24 35

Owner:

Owner Id: 17104
Owner Name: P & J O NEILL TRUCKING CO INC
Owner Address: 920 33RD ST SE
Owner Address 2: Not reported
Owner City,St,Zip: RUSKIN, FL 33570
Owner Contact: PATRICK O'NEILL
Owner Phone: 8136453334

Tank Id: 1
Status: Removed
Status Date: 6/30/1991
Install Date: 7/1/1975
Substance: Leaded gas
Content Description: Leaded Gas
Gallons: 2000
Tank Location: ABOVEGROUND

[Click here for Florida Oculus:](#)

Map ID
Direction
Distance
Elevation

MAP FINDINGS

Site

Database(s)

EDR ID Number
EPA ID Number

T106 **EAST BAY HIGH SCHOOL**
WNW **7710 BIG BEND RD**
1/8-1/4 **GIBSONTON, FL 33534**
0.172 mi.
909 ft. **Site 1 of 6 in cluster T**

RCRA-VSQQ **1004683623**
FLD984237941

Actual:
36 ft.

RCRA-VSQQ:

Date form received by agency: 04/05/2006

Focus Map:
5

Facility name: EAST BAY HIGH SCHOOL

Facility address: 7710 BIG BEND RD

GIBSONTON, FL 33534-5706

EPA ID: FLD984237941

Mailing address: E DR MARTIN LUTHER KING JR BLV

TAMPA, FL 33605-1655

Contact: LUCIEN SHELTON

Contact address: E DR MARTIN LUTHER KING JR BLV

TAMPA, FL 33605-1655

Contact country: US

Contact telephone: 813-626-0806

Contact email: Not reported

EPA Region: 04

Land type: Private

Classification: Conditionally Exempt Small Quantity Generator

Description: Handler: generates 100 kg or less of hazardous waste per calendar month, and accumulates 1000 kg or less of hazardous waste at any time; or generates 1 kg or less of acutely hazardous waste per calendar month, and accumulates at any time: 1 kg or less of acutely hazardous waste; or 100 kg or less of any residue or contaminated soil, waste or other debris resulting from the cleanup of a spill, into or on any land or water, of acutely hazardous waste; or generates 100 kg or less of any residue or contaminated soil, waste or other debris resulting from the cleanup of a spill, into or on any land or water, of acutely hazardous waste during any calendar month, and accumulates at any time: 1 kg or less of acutely hazardous waste; or 100 kg or less of any residue or contaminated soil, waste or other debris resulting from the cleanup of a spill, into or on any land or water, of acutely hazardous waste

Owner/Operator Summary:

Owner/operator name: HILLSBOROUGH CO. SCHOOL BOARD

Owner/operator address: 901 E KENNEDY BLVD
TAMPA, FL 33602

Owner/operator country: US

Owner/operator telephone: Not reported

Owner/operator email: Not reported

Owner/operator fax: Not reported

Owner/operator extension: Not reported

Legal status: County

Owner/Operator Type: Owner

Owner/Op start date: 04/06/2006

Owner/Op end date: Not reported

Owner/operator name: LUCIEN SHELTON

Owner/operator address: 4805 E DR MARTIN LUTHER KING J
TAMPA, FL 33605

Owner/operator country: US

Owner/operator telephone: Not reported

Owner/operator email: Not reported

Owner/operator fax: Not reported

Map ID
Direction
Distance
Elevation

MAP FINDINGS

Site

Database(s)

EDR ID Number
EPA ID Number

EAST BAY HIGH SCHOOL (Continued)

1004683623

Owner/operator extension: Not reported
Legal status: Private
Owner/Operator Type: Owner
Owner/Op start date: 09/17/1999
Owner/Op end date: 04/05/2006

Handler Activities Summary:

U.S. importer of hazardous waste: No
Mixed waste (haz. and radioactive): No
Recycler of hazardous waste: No
Transporter of hazardous waste: No
Treater, storer or disposer of HW: No
Underground injection activity: No
On-site burner exemption: No
Furnace exemption: No
Used oil fuel burner: No
Used oil processor: No
User oil refiner: No
Used oil fuel marketer to burner: No
Used oil Specification marketer: No
Used oil transfer facility: No
Used oil transporter: No

Historical Generators:

Date form received by agency: 12/28/1995
Site name: EAST BAY HIGH SCHOOL
Classification: Conditionally Exempt Small Quantity Generator

Hazardous Waste Summary:

. Waste code: D001
. Waste name: IGNITABLE WASTE

. Waste code: D002
. Waste name: CORROSIVE WASTE

. Waste code: D003
. Waste name: REACTIVE WASTE

Facility Has Received Notices of Violations:

Regulation violated: UOG:279.22(c)(1)
Area of violation: Used Oil - Generators
Date violation determined: 04/05/2006
Date achieved compliance: 08/23/2006
Violation lead agency: State
Enforcement action: DEP WARNING LETTER
Enforcement action date: 06/08/2006
Enf. disposition status: Not reported
Enf. disp. status date: Not reported
Enforcement lead agency: State
Proposed penalty amount: Not reported
Final penalty amount: Not reported
Paid penalty amount: Not reported

Regulation violated: UOG:279.22(c)(1)

Map ID
Direction
Distance
Elevation

MAP FINDINGS

Site

Database(s)

EDR ID Number
EPA ID Number

EAST BAY HIGH SCHOOL (Continued)

1004683623

Area of violation: Used Oil - Generators
Date violation determined: 04/05/2006
Date achieved compliance: 08/23/2006
Violation lead agency: State
Enforcement action: DEP NOTICE OF VIOLATION (NOV)
Enforcement action date: 04/11/2007
Enf. disposition status: Not reported
Enf. disp. status date: Not reported
Enforcement lead agency: State
Proposed penalty amount: Not reported
Final penalty amount: 13900
Paid penalty amount: 13900

Regulation violated: GSC:261.5
Area of violation: Listing - General
Date violation determined: 04/05/2006
Date achieved compliance: 08/23/2006
Violation lead agency: State
Enforcement action: DEP NOTICE OF VIOLATION (NOV)
Enforcement action date: 04/11/2007
Enf. disposition status: Not reported
Enf. disp. status date: Not reported
Enforcement lead agency: State
Proposed penalty amount: Not reported
Final penalty amount: 13900
Paid penalty amount: 13900

Regulation violated: GGR:262.11
Area of violation: Generators - General
Date violation determined: 04/05/2006
Date achieved compliance: 08/23/2006
Violation lead agency: State
Enforcement action: DEP NOTICE OF VIOLATION (NOV)
Enforcement action date: 04/11/2007
Enf. disposition status: Not reported
Enf. disp. status date: Not reported
Enforcement lead agency: State
Proposed penalty amount: Not reported
Final penalty amount: 13900
Paid penalty amount: 13900

Regulation violated: Not reported
Area of violation: State Statute or Regulation
Date violation determined: 04/05/2006
Date achieved compliance: 12/01/2006
Violation lead agency: State
Enforcement action: DEP SHORT FORM CONSENT ORDER
Enforcement action date: 06/08/2007
Enf. disposition status: Not reported
Enf. disp. status date: Not reported
Enforcement lead agency: State
Proposed penalty amount: Not reported
Final penalty amount: Not reported
Paid penalty amount: Not reported

Regulation violated: GSC:261.5
Area of violation: Listing - General

Map ID
Direction
Distance
Elevation

MAP FINDINGS

Site

Database(s)

EDR ID Number
EPA ID Number

EAST BAY HIGH SCHOOL (Continued)

1004683623

Date violation determined: 04/05/2006
Date achieved compliance: 08/23/2006
Violation lead agency: State
Enforcement action: DEP SHORT FORM CONSENT ORDER
Enforcement action date: 06/08/2007
Enf. disposition status: Not reported
Enf. disp. status date: Not reported
Enforcement lead agency: State
Proposed penalty amount: Not reported
Final penalty amount: Not reported
Paid penalty amount: Not reported

Regulation violated: GGR:262.11
Area of violation: Generators - General
Date violation determined: 04/05/2006
Date achieved compliance: 08/23/2006
Violation lead agency: State
Enforcement action: DEP WARNING LETTER
Enforcement action date: 06/08/2006
Enf. disposition status: Not reported
Enf. disp. status date: Not reported
Enforcement lead agency: State
Proposed penalty amount: Not reported
Final penalty amount: Not reported
Paid penalty amount: Not reported

Regulation violated: UOG:279.22(c)(1)
Area of violation: Used Oil - Generators
Date violation determined: 04/05/2006
Date achieved compliance: 08/23/2006
Violation lead agency: State
Enforcement action: DEP SHORT FORM CONSENT ORDER
Enforcement action date: 06/08/2007
Enf. disposition status: Not reported
Enf. disp. status date: Not reported
Enforcement lead agency: State
Proposed penalty amount: Not reported
Final penalty amount: Not reported
Paid penalty amount: Not reported

Regulation violated: Not reported
Area of violation: State Statute or Regulation
Date violation determined: 04/05/2006
Date achieved compliance: 12/01/2006
Violation lead agency: State
Enforcement action: DEP WARNING LETTER
Enforcement action date: 06/08/2006
Enf. disposition status: Not reported
Enf. disp. status date: Not reported
Enforcement lead agency: State
Proposed penalty amount: Not reported
Final penalty amount: Not reported
Paid penalty amount: Not reported

Regulation violated: GSC:261.5
Area of violation: Listing - General
Date violation determined: 04/05/2006

Map ID
Direction
Distance
Elevation

MAP FINDINGS

Site

Database(s)

EDR ID Number
EPA ID Number

EAST BAY HIGH SCHOOL (Continued)

1004683623

Date achieved compliance: 08/23/2006
Violation lead agency: State
Enforcement action: DEP WARNING LETTER
Enforcement action date: 06/08/2006
Enf. disposition status: Not reported
Enf. disp. status date: Not reported
Enforcement lead agency: State
Proposed penalty amount: Not reported
Final penalty amount: Not reported
Paid penalty amount: Not reported

Regulation violated: Not reported
Area of violation: State Statute or Regulation
Date violation determined: 04/05/2006
Date achieved compliance: 12/01/2006
Violation lead agency: State
Enforcement action: DEP NOTICE OF VIOLATION (NOV)
Enforcement action date: 04/11/2007
Enf. disposition status: Not reported
Enf. disp. status date: Not reported
Enforcement lead agency: State
Proposed penalty amount: Not reported
Final penalty amount: 13900
Paid penalty amount: 13900

Regulation violated: GGR:262.11
Area of violation: Generators - General
Date violation determined: 04/05/2006
Date achieved compliance: 08/23/2006
Violation lead agency: State
Enforcement action: DEP SHORT FORM CONSENT ORDER
Enforcement action date: 06/08/2007
Enf. disposition status: Not reported
Enf. disp. status date: Not reported
Enforcement lead agency: State
Proposed penalty amount: Not reported
Final penalty amount: Not reported
Paid penalty amount: Not reported

Evaluation Action Summary:
Evaluation date: 06/08/2007
Evaluation: NOT A SIGNIFICANT NON-COMPLIER
Area of violation: Not reported
Date achieved compliance: Not reported
Evaluation lead agency: State

Evaluation date: 09/13/2006
Evaluation: COMPLIANCE SCHEDULE EVALUATION
Area of violation: Not reported
Date achieved compliance: Not reported
Evaluation lead agency: State

Evaluation date: 08/23/2006
Evaluation: SIGNIFICANT NON-COMPLIER
Area of violation: Not reported
Date achieved compliance: Not reported
Evaluation lead agency: State

Map ID
Direction
Distance
Elevation

MAP FINDINGS

Site

Database(s)

EDR ID Number
EPA ID Number

EAST BAY HIGH SCHOOL (Continued)

1004683623

Evaluation date: 04/05/2006
Evaluation: COMPLIANCE EVALUATION INSPECTION ON-SITE
Area of violation: Listing - General
Date achieved compliance: 08/23/2006
Evaluation lead agency: State

Evaluation date: 04/05/2006
Evaluation: COMPLIANCE EVALUATION INSPECTION ON-SITE
Area of violation: State Statute or Regulation
Date achieved compliance: 12/01/2006
Evaluation lead agency: State

Evaluation date: 04/05/2006
Evaluation: COMPLIANCE EVALUATION INSPECTION ON-SITE
Area of violation: Generators - General
Date achieved compliance: 08/23/2006
Evaluation lead agency: State

Evaluation date: 04/05/2006
Evaluation: COMPLIANCE EVALUATION INSPECTION ON-SITE
Area of violation: Used Oil - Generators
Date achieved compliance: 08/23/2006
Evaluation lead agency: State

**T107
WNW
1/8-1/4
0.172 mi.
909 ft.**

**EAST BAY HIGH SCHOOL
7710 BIG BEND RD
GIBSONTON, FL 33534**

**RCRA-VSQQ 1014470217
FLTMP9103151**

Site 2 of 6 in cluster T

**Actual:
36 ft.**

**Focus Map:
5**

RCRA-VSQQ:
Date form received by agency: 09/17/1991
Facility name: EAST BAY HIGH SCHOOL
Facility address: 7710 BIG BEND RD
GIBSONTON, FL 33534-5706
EPA ID: FLTMP9103151
Contact: Not reported
Contact address: Not reported
Not reported
Contact country: US
Contact telephone: Not reported
Contact email: Not reported
EPA Region: 04
Classification: Conditionally Exempt Small Quantity Generator
Description: Handler: generates 100 kg or less of hazardous waste per calendar month, and accumulates 1000 kg or less of hazardous waste at any time; or generates 1 kg or less of acutely hazardous waste per calendar month, and accumulates at any time: 1 kg or less of acutely hazardous waste; or 100 kg or less of any residue or contaminated soil, waste or other debris resulting from the cleanup of a spill, into or on any land or water, of acutely hazardous waste; or generates 100 kg or less of any residue or contaminated soil, waste or other debris resulting from the cleanup of a spill, into or on any land or water, of acutely hazardous waste during any calendar month, and accumulates at any time: 1 kg or less of acutely hazardous waste; or 100 kg or less of any residue or contaminated soil, waste or other debris resulting from the cleanup of a spill, into or on any land or water, of acutely hazardous waste

Map ID
Direction
Distance
Elevation

MAP FINDINGS

Site

Database(s)

EDR ID Number
EPA ID Number

EAST BAY HIGH SCHOOL (Continued)

1014470217

Handler Activities Summary:

U.S. importer of hazardous waste: No
Mixed waste (haz. and radioactive): No
Recycler of hazardous waste: No
Transporter of hazardous waste: No
Treater, storer or disposer of HW: No
Underground injection activity: No
On-site burner exemption: No
Furnace exemption: No
Used oil fuel burner: No
Used oil processor: No
User oil refiner: No
Used oil fuel marketer to burner: No
Used oil Specification marketer: No
Used oil transfer facility: No
Used oil transporter: No

Violation Status: No violations found

T108
WNW
1/8-1/4
0.172 mi.
909 ft.

EISENHOWER MIDDLE SCHOOL
7710 BIG BEND RD.
GIBSONTON, FL 33534

Site 3 of 6 in cluster T

FINDS 1008154999
ECHO N/A

Actual:
36 ft.

FINDS:

Focus Map:
5

Registry ID: 110020520694

Environmental Interest/Information System

US National Pollutant Discharge Elimination System (NPDES) module of the Compliance Information System (ICIS) tracks surface water permits issued under the Clean Water Act. Under NPDES, all facilities that discharge pollutants from any point source into waters of the United States are required to obtain a permit. The permit will likely contain limits on what can be discharged, impose monitoring and reporting requirements, and include other provisions to ensure that the discharge does not adversely affect water quality.

[Click this hyperlink](#) while viewing on your computer to access additional FINDS: detail in the EDR Site Report.

ECHO:

Envid: 1008154999
Registry ID: 110020520694
DFR URL: <http://echo.epa.gov/detailed-facility-report?fid=110020520694>

Map ID
Direction
Distance
Elevation

MAP FINDINGS

Site

Database(s) EDR ID Number
EPA ID Number

T109
WNW
1/8-1/4
0.172 mi.
909 ft.

EAST BAY HIGH SCHOOL
7710 BIG BEND ROAD
GIBSONTON, FL

ASBESTOS S121154562
N/A

Site 4 of 6 in cluster T

Actual:
36 ft.

Focus Map:
5

ASBESTOS:

Facility ID: AS0574534
Notification ID: 65816
Notification Type: REVISED
Project Type: DEMOLITION
Notification Status: REVIEWED
Site Name: PORTABLE #96134, 96638
Ordered Demolition?: N
Annual Notification: Not reported
Owner Name: HCSB
Contractor Name: KIMMINS CONTRACTING CORPORATION
Start Date: 02/27/2012
Finish Date: 03/27/2012
Cementitious RACM: N
Cementitious SF: Not reported
Floor RACM: N
Floor SF: Not reported
Pipe RACM: Y
Pipe SF: Not reported
CF RACM: Not reported
Roof RACM: N
Roof SF: Not reported
Surface Mat RACM: Y
Surface Mat SF: Not reported
Waste Disposal Site: ENTERPRISE LF & RECYC (FKA SID LARKIN & SON, INC.)
Waste Disposal Address: 41111 ENTERPRISE ROAD
Waste Disposal City: DADE CITY
Waste Disposal State: FL
Waste Disposal Zip: 33525
Transporter Name: Not reported
Contractor is Transporter: Y
Waste Disp ID: 87895
Waste Disp Source: W
Transporter Address: Not reported
Transporter City: Not reported
Transporter State: Not reported
Transporter Zip: Not reported
Date Receive: Not reported

Facility ID: AS0574534
Notification ID: 65953
Notification Type: COURTESY
Project Type: RENOVATION
Notification Status: REVIEWED
Site Name: PORTABLE 99686
Ordered Demolition?: N
Annual Notification: Not reported
Owner Name: HCSB
Contractor Name: SIMPSON ENVIRONMENTAL SERVICES, INC.
Start Date: 01/17/2012
Finish Date: 01/17/2012
Cementitious RACM: N
Cementitious SF: Not reported

Map ID
Direction
Distance
Elevation

MAP FINDINGS

Site

Database(s)

EDR ID Number
EPA ID Number

EAST BAY HIGH SCHOOL (Continued)

S121154562

Floor RACM: N
Floor SF: Not reported
Pipe RACM: Y
Pipe SF: Not reported
CF RACM: Not reported
Roof RACM: N
Roof SF: Not reported
Surface Mat RACM: Y
Surface Mat SF: Not reported
Waste Disposal Site: ENTERPRISE LF & RECYC (FKA SID LARKIN & SON, INC.)
Waste Disposal Address: 41111 ENTERPRISE ROAD
Waste Disposal City: DADE CITY
Waste Disposal State: FL
Waste Disposal Zip: 33525
Transporter Name: Not reported
Contractor is Transporter: Y
Waste Disp ID: 87895
Waste Disp Source: W
Transporter Address: Not reported
Transporter City: Not reported
Transporter State: Not reported
Transporter Zip: Not reported
Date Receive: Not reported

Facility ID: AS0574534
Notification ID: 65838
Notification Type: COURTESY
Project Type: RENOVATION
Notification Status: REVIEWED
Site Name: PORTABLE 99689
Ordered Demolition?: N
Annual Notification: Not reported
Owner Name: HCSB
Contractor Name: SIMPSON ENVIRONMENTAL SERVICES, INC.
Start Date: 01/17/2012
Finish Date: 01/17/2012
Cementitious RACM: N
Cementitious SF: Not reported
Floor RACM: N
Floor SF: Not reported
Pipe RACM: Y
Pipe SF: Not reported
CF RACM: Not reported
Roof RACM: N
Roof SF: Not reported
Surface Mat RACM: Y
Surface Mat SF: Not reported
Waste Disposal Site: ADVANCED DISPOSAL
Waste Disposal Address: 4000 KNIGHTS TRAIL
Waste Disposal City: SARASOTA
Waste Disposal State: FL
Waste Disposal Zip: 34275
Transporter Name: Not reported
Contractor is Transporter: Y
Waste Disp ID: 847
Waste Disp Source: A
Transporter Address: Not reported

Map ID
 Direction
 Distance
 Elevation

MAP FINDINGS

Site

Database(s)

EDR ID Number
 EPA ID Number

EAST BAY HIGH SCHOOL (Continued)

S121154562

Transporter City: Not reported
 Transporter State: Not reported
 Transporter Zip: Not reported
 Date Receive: Not reported

T110
WNW
1/8-1/4
0.172 mi.
909 ft.

EAST BAY HIGH SCHOOL
7710 BIG BEND RD
GIBSONTON, FL 33534
Site 5 of 6 in cluster T

FINDS 1008320028
ECHO N/A

Actual:
36 ft.

FINDS:

Focus Map:
5

Registry ID: 110022095551

Environmental Interest/Information System

RCRAInfo is a national information system that supports the Resource Conservation and Recovery Act (RCRA) program through the tracking of events and activities related to facilities that generate, transport, and treat, store, or dispose of hazardous waste. RCRAInfo allows RCRA program staff to track the notification, permit, compliance, and corrective action activities required under RCRA.

US National Pollutant Discharge Elimination System (NPDES) module of the Compliance Information System (ICIS) tracks surface water permits issued under the Clean Water Act. Under NPDES, all facilities that discharge pollutants from any point source into waters of the United States are required to obtain a permit. The permit will likely contain limits on what can be discharged, impose monitoring and reporting requirements, and include other provisions to ensure that the discharge does not adversely affect water quality.

Florida Environmental System Today Application (FIESTA) Data Maintenance (FDM) system maintains entity, environmental interest and affiliation data for the State of Florida.

Click this hyperlink while viewing on your computer to access additional FINDS: detail in the EDR Site Report.

ECHO:

Envid: 1008320028
 Registry ID: 110022095551
 DFR URL: <http://echo.epa.gov/detailed-facility-report?fid=110022095551>

T111
WNW
1/8-1/4
0.172 mi.
909 ft.

EAST BAY HIGH SCHOOL ADDITION
7710 BIG BEND RD
GIBSONTON, FL
Site 6 of 6 in cluster T

NPDES S121057701
N/A

Actual:
36 ft.

WASTEWATER:

Facility ID: FLR20BA08
 Facility Type: Construction Generic Dewatering
 Status: Active - Existing, permitted facility/site for which effluent, reclaimed water or wastewater residual discharge into the environment

Focus Map:
5

Map ID
Direction
Distance
Elevation

MAP FINDINGS

Site

Database(s)

EDR ID Number
EPA ID Number

EAST BAY HIGH SCHOOL ADDITION (Continued)

S121057701

and/or monitoring is taking place.
District Office: TLST
NPDES Permitted Site: Not reported
Environmental Interest: Not reported
Owner Type: Unknown
Permit Capacity: Not reported
Party Name: Jill Edwards, PMTE
Company Name: School District of Hillsborough County
RP Address: 901 E Kennedy Blvd
RP Address 2: Not reported
RP City,Stat,Zip: Tampa FL 33602-3507
Telephone: 8132724167
Email: jill.edwards@sdhc.k12.fl.us
Issue Date: 10/27/2016
Effective Date: 10/27/2016
Expiration Date: 10/26/2021
DOC Description: Generic Permit
Latitude Degrees: 27
Latitude Minutes: 47
Latitude Seconds: 34.95
Longitude Degrees: 82
Longitude Minutes: 21
Longitude Seconds: 42.83
Treatment: Not reported
Decode For Fstatus: Active

U112
WNW
1/8-1/4
0.173 mi.
914 ft.

WATERSET PHASE 3C1
COLMAR PLACE
APOLLO BEACH, FL

NPDES S121058318
N/A

Site 1 of 2 in cluster U

Actual:
43 ft.

Focus Map:
6

WASTEWATER:
Facility ID: FLR20BH74
Facility Type: Construction Generic Dewatering
Status: Active - Existing, permitted facility/site for which effluent, reclaimed water or wastewater residual discharge into the environment and/or monitoring is taking place.

District Office: TLST
NPDES Permitted Site: Not reported
Environmental Interest: Not reported
Owner Type: Unknown
Permit Capacity: Not reported
Party Name: Joseph Rodi, Jr, PMTE
Company Name: QGS Development
RP Address: 17502 County Road 672
RP Address 2: Not reported
RP City,Stat,Zip: Lithia FL 33547-1201
Telephone: 8136343326
Email: jrodi@qgsdevelopment.com
Issue Date: 04/14/2017
Effective Date: 04/14/2017
Expiration Date: 04/13/2022
DOC Description: Generic Permit
Latitude Degrees: 27
Latitude Minutes: 45
Latitude Seconds: 56.80
Longitude Degrees: 82

Map ID
 Direction
 Distance
 Elevation

MAP FINDINGS

Site

Database(s)

EDR ID Number
 EPA ID Number

WATERSET PHASE 3C1 (Continued)

S121058318

Longitude Minutes: 22
 Longitude Seconds: 11.91
 Treatment: Not reported
 Decode For Fstatus: Active

U113
WNW
1/8-1/4
0.174 mi.
920 ft.

WATERSET PHASE 3C-1

NPDES S120049300
N/A

APOLLO BEACH, FL

Site 2 of 2 in cluster U

Actual:
43 ft.
Focus Map:
6

WASTEWATER:

Facility ID: FLR10QS59
 Facility Type: Construction Stormwater GP
 Status: Active - Existing, permitted facility/site for which effluent, reclaimed water or wastewater residual discharge into the environment and/or monitoring is taking place.
 District Office: TLST
 NPDES Permitted Site: Not reported
 Environmental Interest: Not reported
 Owner Type: Private
 Permit Capacity: Not reported
 Party Name: Rick Stevens, PMTE
 Company Name: NNP Southbend II LLC
 RP Address: 777 S Harbour Island Blvd, Ste 320
 RP Address 2: Not reported
 RP City,Stat,Zip: Tampa FL 33602
 Telephone: 8136203555
 Email: rstevens@newlandco.com
 Issue Date: 01/13/2017
 Effective Date: 01/13/2017
 Expiration Date: 01/12/2022
 DOC Description: Generic Permit
 Latitude Degrees: 27
 Latitude Minutes: 45
 Latitude Seconds: 57.12
 Longitude Degrees: 82
 Longitude Minutes: 22
 Longitude Seconds: 11.75
 Treatment: Not reported
 Decode For Fstatus: Active

V114
West
1/8-1/4
0.176 mi.
931 ft.

SR 93A AT GIBSONTON INTERCHANGE

FINDS 1015814977
ECHO N/A

UNKNOWN

RIVERVIEW, FL 33578

Site 1 of 2 in cluster V

Actual:
25 ft.
Focus Map:
2

FINDS:

Registry ID: 110044892676

Environmental Interest/Information System

US National Pollutant Discharge Elimination System (NPDES) module of the Compliance Information System (ICIS) tracks surface water permits issued under the Clean Water Act. Under NPDES, all facilities that

Map ID
 Direction
 Distance
 Elevation

MAP FINDINGS

Site

Database(s)

EDR ID Number
 EPA ID Number

SR 93A AT GIBSONTON INTERCHANGE (Continued)

1015814977

discharge pollutants from any point source into waters of the United States are required to obtain a permit. The permit will likely contain limits on what can be discharged, impose monitoring and reporting requirements, and include other provisions to ensure that the discharge does not adversely affect water quality.

[Click this hyperlink](#) while viewing on your computer to access additional FINDS: detail in the EDR Site Report.

ECHO:

Envid: 1015814977
 Registry ID: 110044892676
 DFR URL: <http://echo.epa.gov/detailed-facility-report?fid=110044892676>

**V115
 West
 1/8-1/4
 0.179 mi.
 946 ft.**

SR 93A AT GIBSONTON INTERCHANGE

**NPDES S111444410
 N/A**

RIVERVIEW, FL

Site 2 of 2 in cluster V

**Actual:
 25 ft.**

WASTEWATER:

**Focus Map:
 2**

Facility ID: FLR10LF41
 Facility Type: Construction Stormwater GP
 Status: Active - Existing, permitted facility/site for which effluent, reclaimed water or wastewater residual discharge into the environment and/or monitoring is taking place.

District Office: TLST
 NPDES Permitted Site: Not reported
 Environmental Interest: Not reported
 Owner Type: Private
 Permit Capacity: Not reported
 Party Name: Joseph Minich, Project Manager
 Company Name: Ajax Paving Industries of FL LLC
 RP Address: 510 Gene Green Road
 RP Address 2: Not reported
 RP City,Stat,Zip: Nokomis FL 34275
 Telephone: Not reported
 Email: jminich@ajaxpaving.com
 Issue Date: 01/05/2012
 Effective Date: 01/05/2012
 Expiration Date: 01/04/2017
 DOC Description: Generic Permit
 Latitude Degrees: 27
 Latitude Minutes: 51
 Latitude Seconds: 2
 Longitude Degrees: 82
 Longitude Minutes: 20
 Longitude Seconds: 58
 Treatment: Not reported
 Decode For Fstatus: Active

MAP FINDINGS

Map ID				EDR ID Number
Direction				EPA ID Number
Distance				
Elevation	Site		Database(s)	

W116	SUNCOAST COMMUNITY HEALTH CENT	FINDS	1009729171
NW	14TH AVE & 30TH ST SOUTHEAST	ECHO	N/A
1/8-1/4	RUSKIN, FL 33570		
0.180 mi.			
951 ft.	Site 1 of 3 in cluster W		

Actual: FINDS:
39 ft.

Focus Map: Registry ID: 110027950313
9

Environmental Interest/Information System
 US National Pollutant Discharge Elimination System (NPDES) module of the Compliance Information System (ICIS) tracks surface water permits issued under the Clean Water Act. Under NPDES, all facilities that discharge pollutants from any point source into waters of the United States are required to obtain a permit. The permit will likely contain limits on what can be discharged, impose monitoring and reporting requirements, and include other provisions to ensure that the discharge does not adversely affect water quality.
 Florida Environmental System Today Application (FIESTA) Data Maintenance (FDM) system maintains entity, environmental interest and affiliation data for the State of Florida.

Click this hyperlink while viewing on your computer to access additional FINDS: detail in the EDR Site Report.

ECHO:
 Envid: 1009729171
 Registry ID: 110027950313
 DFR URL: <http://echo.epa.gov/detailed-facility-report?fid=110027950313>

O117	EXTENDED STAY AMERICA	FINDS	1024366879
West	10623 EAST BAY RD	ECHO	N/A
1/8-1/4	GIBSONTON, FL 33534		
0.185 mi.			
977 ft.	Site 2 of 3 in cluster O		

Actual: FINDS:
19 ft.

Focus Map: Registry ID: 110070265741
2

Environmental Interest/Information System
 US National Pollutant Discharge Elimination System (NPDES) module of the Compliance Information System (ICIS) tracks surface water permits issued under the Clean Water Act. Under NPDES, all facilities that discharge pollutants from any point source into waters of the United States are required to obtain a permit. The permit will likely contain limits on what can be discharged, impose monitoring and reporting requirements, and include other provisions to ensure that the discharge does not adversely affect water quality.

Click this hyperlink while viewing on your computer to access additional FINDS: detail in the EDR Site Report.

ECHO:
 Envid: 1024366879

Map ID
Direction
Distance
Elevation

MAP FINDINGS

Site

Database(s)

EDR ID Number
EPA ID Number

EXTENDED STAY AMERICA (Continued)

1024366879

Registry ID: 110070265741
DFR URL: <http://echo.epa.gov/detailed-facility-report?fid=110070265741>

O118
West
1/8-1/4
0.185 mi.
977 ft.

EXTENDED STAY AMERICA
10623 EAST BAY RD
GIBSONTON, FL
Site 3 of 3 in cluster O

NPDES S123107898
N/A

Actual:
19 ft.

WASTEWATER:

Focus Map:
2

Facility ID: FLR20CH39
Facility Type: Construction Generic Dewatering
Status: Active - Existing, permitted facility/site for which effluent, reclaimed water or wastewater residual discharge into the environment and/or monitoring is taking place.
District Office: TLST
NPDES Permitted Site: Not reported
Environmental Interest: Not reported
Owner Type: Private
Permit Capacity: Not reported
Party Name: Phillip Lee, PMTE
Company Name: ESA P Portfolio, LLC
RP Address: 11525 N Community House Rd
RP Address 2: Not reported
RP City,Stat,Zip: Charlotte NC 28277-3609
Telephone: 9803451984
Email: plee@extendedstay.com
Issue Date: 08/25/2018
Effective Date: 08/25/2018
Expiration Date: 08/24/2023
DOC Description: Generic Permit
Latitude Degrees: 27
Latitude Minutes: 50
Latitude Seconds: 52.54
Longitude Degrees: 82
Longitude Minutes: 21
Longitude Seconds: 1.781
Treatment: Not reported
Decode For Fstatus: Active

X119
East
1/8-1/4
0.192 mi.
1012 ft.

RING POWER CORP
10421 FERN HILL DR
RIVERVIEW, FL 33569
Site 1 of 9 in cluster X

RCRA-SQG 1000234754
AIRS FLD984170415
NPDES

Actual:
26 ft.

RCRA-SQG:

Focus Map:
2

Date form received by agency: 06/15/2016
Facility name: RING POWER CORP
Facility address: 10421 FERN HILL DR
RIVERVIEW, FL 33569-0000
EPA ID: FLD984170415
Mailing address: 500 WORLD COMMERCE PKWY
ST AUGUSTINE, FL 32092-3788
Contact: DAVID STRICKLAND
Contact address: 500 WORLD COMMERCE PKWY

Map ID
Direction
Distance
Elevation

MAP FINDINGS

Site

Database(s)

EDR ID Number
EPA ID Number

RING POWER CORP (Continued)

1000234754

Contact country: ST AUGUSTINE, FL 32092-3788
US
Contact telephone: 904-494-1417
Contact email: DAVE.STRICKLAND@RINGPOWER.COM
EPA Region: 04
Land type: Private
Classification: Small Small Quantity Generator
Description: Handler: generates more than 100 and less than 1000 kg of hazardous waste during any calendar month and accumulates less than 6000 kg of hazardous waste at any time; or generates 100 kg or less of hazardous waste during any calendar month, and accumulates more than 1000 kg of hazardous waste at any time

Owner/Operator Summary:

Owner/operator name: RING POWER CORP
Owner/operator address: 500 WORLD COMMERCE PKWY
SAINT AUGUSTINE, FL 32092

Owner/operator country: US
Owner/operator telephone: 904-737-7730
Owner/operator email: Not reported
Owner/operator fax: Not reported
Owner/operator extension: Not reported
Legal status: Private
Owner/Operator Type: Owner
Owner/Op start date: 03/19/2007
Owner/Op end date: Not reported

Owner/operator name: RING POWER CORP
Owner/operator address: 500 WORLD COMMERCE PKWY
SAINT AUGUSTINE, FL 32092

Owner/operator country: US
Owner/operator telephone: 904-737-7730
Owner/operator email: Not reported
Owner/operator fax: Not reported
Owner/operator extension: Not reported
Legal status: Private
Owner/Operator Type: Operator
Owner/Op start date: 08/15/1989
Owner/Op end date: Not reported

Owner/operator name: RING POWER CORP
Owner/operator address: 8050 PHILIPS HWY
JACKSONVILLE, FL 32256

Owner/operator country: US
Owner/operator telephone: Not reported
Owner/operator email: Not reported
Owner/operator fax: Not reported
Owner/operator extension: Not reported
Legal status: Private
Owner/Operator Type: Owner
Owner/Op start date: 01/06/2004
Owner/Op end date: 03/19/2007

Owner/operator name: VINCENT AGUAYO
Owner/operator address: PO BOX 30169
TAMPA, FL 33630
Owner/operator country: US

Map ID
Direction
Distance
Elevation

MAP FINDINGS

Site

Database(s)

EDR ID Number
EPA ID Number

RING POWER CORP (Continued)

1000234754

Owner/operator telephone: Not reported
Owner/operator email: Not reported
Owner/operator fax: Not reported
Owner/operator extension: Not reported
Legal status: Private
Owner/Operator Type: Owner
Owner/Op start date: 01/06/2004
Owner/Op end date: 01/07/2004

Owner/operator name: RINGHAVER EQUIPMENT CO
Owner/operator address: PO BOX 30169
TAMPA, FL 33630

Owner/operator country: US
Owner/operator telephone: Not reported
Owner/operator email: Not reported
Owner/operator fax: Not reported
Owner/operator extension: Not reported
Legal status: Private
Owner/Operator Type: Owner
Owner/Op start date: 01/01/2004
Owner/Op end date: 01/06/2004

Handler Activities Summary:

U.S. importer of hazardous waste: No
Mixed waste (haz. and radioactive): No
Recycler of hazardous waste: No
Transporter of hazardous waste: No
Treater, storer or disposer of HW: No
Underground injection activity: No
On-site burner exemption: No
Furnace exemption: No
Used oil fuel burner: No
Used oil processor: No
User oil refiner: No
Used oil fuel marketer to burner: No
Used oil Specification marketer: No
Used oil transfer facility: Yes
Used oil transporter: Yes

Historical Generators:

Date form received by agency: 02/27/2013
Site name: RING POWER CORP
Classification: Small Quantity Generator

Date form received by agency: 08/30/2012
Site name: RING POWER CORP
Classification: Small Quantity Generator

Date form received by agency: 02/29/2012
Site name: RING POWER CORP
Classification: Small Quantity Generator

Date form received by agency: 02/24/2011
Site name: RING POWER CORP
Classification: Small Quantity Generator

Map ID
Direction
Distance
Elevation

MAP FINDINGS

Site

Database(s)

EDR ID Number
EPA ID Number

RING POWER CORP (Continued)

1000234754

Date form received by agency: 09/10/2010
Site name: RING POWER CORP
Classification: Small Quantity Generator

Date form received by agency: 09/21/2000
Site name: RINGHAVER EQUIPMENT CO.
Classification: Large Quantity Generator

Date form received by agency: 02/26/1998
Site name: RINGHAVER EQUIP CO
Classification: Large Quantity Generator

Date form received by agency: 02/09/1996
Site name: RINGHAVER EQUIPMENT CO.
Classification: Large Quantity Generator

Date form received by agency: 02/25/1994
Site name: RINGHAVER EQUIP CO
Classification: Large Quantity Generator

Date form received by agency: 02/26/1992
Site name: RINGHAVER EQUIP CO
Classification: Large Quantity Generator

Date form received by agency: 03/01/1990
Site name: RINGHAVER EQUIP CO
Classification: Large Quantity Generator

Hazardous Waste Summary:

. Waste code: D001
. Waste name: IGNITABLE WASTE

. Waste code: D005
. Waste name: BARIUM

. Waste code: D006
. Waste name: CADMIUM

. Waste code: D039
. Waste name: TETRACHLOROETHYLENE

. Waste code: F003
. Waste name: THE FOLLOWING SPENT NONHALOGENATED SOLVENTS: XYLENE, ACETONE, ETHYL ACETATE, ETHYL BENZENE, ETHYL ETHER, METHYL ISOBUTYL KETONE, N-BUTYL ALCOHOL, CYCLOHEXANONE, AND METHANOL; ALL SPENT SOLVENT MIXTURES/BLENDS CONTAINING, BEFORE USE, ONLY THE ABOVE SPENT NONHALOGENATED SOLVENTS; AND ALL SPENT SOLVENT MIXTURES/BLENDS CONTAINING, BEFORE USE, ONE OR MORE OF THE ABOVE NONHALOGENATED SOLVENTS, AND A TOTAL OF TEN PERCENT OR MORE (BY VOLUME) OF ONE OR MORE OF THOSE SOLVENTS LISTED IN F001, F002, F004, AND F005; AND STILL BOTTOMS FROM THE RECOVERY OF THESE SPENT SOLVENTS AND SPENT SOLVENT MIXTURES.

Facility Has Received Notices of Violations:
Regulation violated: 265.174

Map ID
Direction
Distance
Elevation

MAP FINDINGS

Site

Database(s)

EDR ID Number
EPA ID Number

RING POWER CORP (Continued)

1000234754

Area of violation: TSD IS-Container Use and Management
Date violation determined: 06/14/2016
Date achieved compliance: 09/01/2016
Violation lead agency: State
Enforcement action: Not reported
Enforcement action date: Not reported
Enf. disposition status: Not reported
Enf. disp. status date: Not reported
Enforcement lead agency: Not reported
Proposed penalty amount: Not reported
Final penalty amount: Not reported
Paid penalty amount: Not reported

Regulation violated: 262.34(d)(5)(iii)
Area of violation: Generators - Pre-transport
Date violation determined: 06/14/2016
Date achieved compliance: 09/01/2016
Violation lead agency: State
Enforcement action: Not reported
Enforcement action date: Not reported
Enf. disposition status: Not reported
Enf. disp. status date: Not reported
Enforcement lead agency: Not reported
Proposed penalty amount: Not reported
Final penalty amount: Not reported
Paid penalty amount: Not reported

Regulation violated: 265.174
Area of violation: TSD IS-Container Use and Management
Date violation determined: 08/30/2012
Date achieved compliance: 08/30/2012
Violation lead agency: State
Enforcement action: Not reported
Enforcement action date: 10/05/2012
Enf. disposition status: Not reported
Enf. disp. status date: Not reported
Enforcement lead agency: State
Proposed penalty amount: Not reported
Final penalty amount: Not reported
Paid penalty amount: Not reported

Regulation violated: 279.22(d)
Area of violation: Used Oil - Generators
Date violation determined: 08/30/2012
Date achieved compliance: 08/30/2012
Violation lead agency: State
Enforcement action: Not reported
Enforcement action date: 10/05/2012
Enf. disposition status: Not reported
Enf. disp. status date: Not reported
Enforcement lead agency: State
Proposed penalty amount: Not reported
Final penalty amount: Not reported
Paid penalty amount: Not reported

Regulation violated: 262.34(c)(1)(ii)
Area of violation: Generators - Pre-transport

Map ID
Direction
Distance
Elevation

MAP FINDINGS

Site

Database(s)

EDR ID Number
EPA ID Number

RING POWER CORP (Continued)

1000234754

Date violation determined: 08/30/2012
Date achieved compliance: 08/30/2012
Violation lead agency: State
Enforcement action: Not reported
Enforcement action date: 10/05/2012
Enf. disposition status: Not reported
Enf. disp. status date: Not reported
Enforcement lead agency: State
Proposed penalty amount: Not reported
Final penalty amount: Not reported
Paid penalty amount: Not reported

Regulation violated: 279.22(c)(1)
Area of violation: Used Oil - Generators
Date violation determined: 09/07/2010
Date achieved compliance: 11/11/2010
Violation lead agency: State
Enforcement action: DEP WARNING LETTER
Enforcement action date: 10/20/2010
Enf. disposition status: Not reported
Enf. disp. status date: Not reported
Enforcement lead agency: State
Proposed penalty amount: Not reported
Final penalty amount: Not reported
Paid penalty amount: Not reported

Regulation violated: 265.37(a)
Area of violation: TSD IS-Preparedness and Prevention
Date violation determined: 09/07/2010
Date achieved compliance: 02/01/2011
Violation lead agency: State
Enforcement action: DEP MEETING
Enforcement action date: 11/11/2010
Enf. disposition status: Not reported
Enf. disp. status date: Not reported
Enforcement lead agency: State
Proposed penalty amount: Not reported
Final penalty amount: Not reported
Paid penalty amount: Not reported

Regulation violated: 273.13(d)(1)
Area of violation: Universal Waste - Small Quantity Handlers
Date violation determined: 09/07/2010
Date achieved compliance: 11/11/2010
Violation lead agency: State
Enforcement action: DEP WARNING LETTER
Enforcement action date: 10/20/2010
Enf. disposition status: Not reported
Enf. disp. status date: Not reported
Enforcement lead agency: State
Proposed penalty amount: Not reported
Final penalty amount: Not reported
Paid penalty amount: Not reported

Regulation violated: 62-710.401(6)
Area of violation: State Statute or Regulation
Date violation determined: 09/07/2010

Map ID
Direction
Distance
Elevation

MAP FINDINGS

Site

Database(s)

EDR ID Number
EPA ID Number

RING POWER CORP (Continued)

1000234754

Date achieved compliance: 11/11/2010
Violation lead agency: State
Enforcement action: DEP SHORT FORM CONSENT ORDER
Enforcement action date: 01/31/2011
Enf. disposition status: Not reported
Enf. disp. status date: Not reported
Enforcement lead agency: State
Proposed penalty amount: Not reported
Final penalty amount: 2729.1
Paid penalty amount: 2729.1

Regulation violated: 265.37(a)
Area of violation: TSD IS-Preparedness and Prevention
Date violation determined: 09/07/2010
Date achieved compliance: 02/01/2011
Violation lead agency: State
Enforcement action: DEP WARNING LETTER
Enforcement action date: 10/20/2010
Enf. disposition status: Not reported
Enf. disp. status date: Not reported
Enforcement lead agency: State
Proposed penalty amount: Not reported
Final penalty amount: Not reported
Paid penalty amount: Not reported

Regulation violated: 279.22(c)(1)
Area of violation: Used Oil - Generators
Date violation determined: 09/07/2010
Date achieved compliance: 11/11/2010
Violation lead agency: State
Enforcement action: DEP SHORT FORM CONSENT ORDER
Enforcement action date: 01/31/2011
Enf. disposition status: Not reported
Enf. disp. status date: Not reported
Enforcement lead agency: State
Proposed penalty amount: Not reported
Final penalty amount: 2729.1
Paid penalty amount: 2729.1

Regulation violated: 273.13(d)(1)
Area of violation: Universal Waste - Small Quantity Handlers
Date violation determined: 09/07/2010
Date achieved compliance: 11/11/2010
Violation lead agency: State
Enforcement action: DEP SHORT FORM CONSENT ORDER
Enforcement action date: 01/31/2011
Enf. disposition status: Not reported
Enf. disp. status date: Not reported
Enforcement lead agency: State
Proposed penalty amount: Not reported
Final penalty amount: 2729.1
Paid penalty amount: 2729.1

Regulation violated: 62-737.400(5)(b)
Area of violation: State Statute or Regulation
Date violation determined: 09/07/2010
Date achieved compliance: 11/11/2010

Map ID
Direction
Distance
Elevation

MAP FINDINGS

Site

Database(s)

EDR ID Number
EPA ID Number

RING POWER CORP (Continued)

1000234754

Violation lead agency: State
Enforcement action: DEP WARNING LETTER
Enforcement action date: 10/20/2010
Enf. disposition status: Not reported
Enf. disp. status date: Not reported
Enforcement lead agency: State
Proposed penalty amount: Not reported
Final penalty amount: Not reported
Paid penalty amount: Not reported

Regulation violated: 273.13(d)(1)
Area of violation: Universal Waste - Small Quantity Handlers
Date violation determined: 09/07/2010
Date achieved compliance: 11/11/2010
Violation lead agency: State
Enforcement action: DEP MEETING
Enforcement action date: 11/11/2010
Enf. disposition status: Not reported
Enf. disp. status date: Not reported
Enforcement lead agency: State
Proposed penalty amount: Not reported
Final penalty amount: Not reported
Paid penalty amount: Not reported

Regulation violated: 279.22(c)(1)
Area of violation: Used Oil - Generators
Date violation determined: 09/07/2010
Date achieved compliance: 11/11/2010
Violation lead agency: State
Enforcement action: DEP MEETING
Enforcement action date: 11/11/2010
Enf. disposition status: Not reported
Enf. disp. status date: Not reported
Enforcement lead agency: State
Proposed penalty amount: Not reported
Final penalty amount: Not reported
Paid penalty amount: Not reported

Regulation violated: 62-710.401(6)
Area of violation: State Statute or Regulation
Date violation determined: 09/07/2010
Date achieved compliance: 11/11/2010
Violation lead agency: State
Enforcement action: DEP WARNING LETTER
Enforcement action date: 10/20/2010
Enf. disposition status: Not reported
Enf. disp. status date: Not reported
Enforcement lead agency: State
Proposed penalty amount: Not reported
Final penalty amount: Not reported
Paid penalty amount: Not reported

Regulation violated: 265.37(a)
Area of violation: TSD IS-Preparedness and Prevention
Date violation determined: 09/07/2010
Date achieved compliance: 02/01/2011
Violation lead agency: State

Map ID
Direction
Distance
Elevation

MAP FINDINGS

Site

Database(s)

EDR ID Number
EPA ID Number

RING POWER CORP (Continued)

1000234754

Enforcement action: DEP SHORT FORM CONSENT ORDER
Enforcement action date: 01/31/2011
Enf. disposition status: Not reported
Enf. disp. status date: Not reported
Enforcement lead agency: State
Proposed penalty amount: Not reported
Final penalty amount: 2729.1
Paid penalty amount: 2729.1

Regulation violated: 62-737.400(5)(b)
Area of violation: State Statute or Regulation
Date violation determined: 09/07/2010
Date achieved compliance: 11/11/2010
Violation lead agency: State
Enforcement action: DEP MEETING
Enforcement action date: 11/11/2010
Enf. disposition status: Not reported
Enf. disp. status date: Not reported
Enforcement lead agency: State
Proposed penalty amount: Not reported
Final penalty amount: Not reported
Paid penalty amount: Not reported

Regulation violated: 262.34(d)(5)(ii)
Area of violation: Generators - Pre-transport
Date violation determined: 09/07/2010
Date achieved compliance: 11/11/2010
Violation lead agency: State
Enforcement action: DEP MEETING
Enforcement action date: 11/11/2010
Enf. disposition status: Not reported
Enf. disp. status date: Not reported
Enforcement lead agency: State
Proposed penalty amount: Not reported
Final penalty amount: Not reported
Paid penalty amount: Not reported

Regulation violated: 262.34(d)(5)(ii)
Area of violation: Generators - Pre-transport
Date violation determined: 09/07/2010
Date achieved compliance: 11/11/2010
Violation lead agency: State
Enforcement action: DEP SHORT FORM CONSENT ORDER
Enforcement action date: 01/31/2011
Enf. disposition status: Not reported
Enf. disp. status date: Not reported
Enforcement lead agency: State
Proposed penalty amount: Not reported
Final penalty amount: 2729.1
Paid penalty amount: 2729.1

Regulation violated: 62-737.400(5)(b)
Area of violation: State Statute or Regulation
Date violation determined: 09/07/2010
Date achieved compliance: 11/11/2010
Violation lead agency: State
Enforcement action: DEP SHORT FORM CONSENT ORDER

Map ID
Direction
Distance
Elevation

MAP FINDINGS

Site

Database(s)

EDR ID Number
EPA ID Number

RING POWER CORP (Continued)

1000234754

Enforcement action date: 01/31/2011
Enf. disposition status: Not reported
Enf. disp. status date: Not reported
Enforcement lead agency: State
Proposed penalty amount: Not reported
Final penalty amount: 2729.1
Paid penalty amount: 2729.1

Regulation violated: 62-710.401(6)
Area of violation: State Statute or Regulation
Date violation determined: 09/07/2010
Date achieved compliance: 11/11/2010
Violation lead agency: State
Enforcement action: DEP MEETING
Enforcement action date: 11/11/2010
Enf. disposition status: Not reported
Enf. disp. status date: Not reported
Enforcement lead agency: State
Proposed penalty amount: Not reported
Final penalty amount: Not reported
Paid penalty amount: Not reported

Regulation violated: 262.34(d)(5)(ii)
Area of violation: Generators - Pre-transport
Date violation determined: 09/07/2010
Date achieved compliance: 11/11/2010
Violation lead agency: State
Enforcement action: DEP WARNING LETTER
Enforcement action date: 10/20/2010
Enf. disposition status: Not reported
Enf. disp. status date: Not reported
Enforcement lead agency: State
Proposed penalty amount: Not reported
Final penalty amount: Not reported
Paid penalty amount: Not reported

Regulation violated: Not reported
Area of violation: Generators - Pre-transport
Date violation determined: 04/27/2007
Date achieved compliance: 05/17/2007
Violation lead agency: State
Enforcement action: Not reported
Enforcement action date: 04/27/2007
Enf. disposition status: Not reported
Enf. disp. status date: Not reported
Enforcement lead agency: State
Proposed penalty amount: Not reported
Final penalty amount: Not reported
Paid penalty amount: Not reported

Regulation violated: Not reported
Area of violation: State Statute or Regulation
Date violation determined: 04/27/2007
Date achieved compliance: 05/17/2007
Violation lead agency: State
Enforcement action: Not reported
Enforcement action date: 04/27/2007

Map ID
Direction
Distance
Elevation

MAP FINDINGS

Site

Database(s)

EDR ID Number
EPA ID Number

RING POWER CORP (Continued)

1000234754

Enf. disposition status: Not reported
Enf. disp. status date: Not reported
Enforcement lead agency: State
Proposed penalty amount: Not reported
Final penalty amount: Not reported
Paid penalty amount: Not reported

Regulation violated: Not reported
Area of violation: State Statute or Regulation
Date violation determined: 04/27/2007
Date achieved compliance: 04/27/2007
Violation lead agency: State
Enforcement action: Not reported
Enforcement action date: 04/27/2007
Enf. disposition status: Not reported
Enf. disp. status date: Not reported
Enforcement lead agency: State
Proposed penalty amount: Not reported
Final penalty amount: Not reported
Paid penalty amount: Not reported

Regulation violated: Not reported
Area of violation: Used Oil - Generators
Date violation determined: 04/27/2007
Date achieved compliance: 05/17/2007
Violation lead agency: State
Enforcement action: Not reported
Enforcement action date: 04/27/2007
Enf. disposition status: Not reported
Enf. disp. status date: Not reported
Enforcement lead agency: State
Proposed penalty amount: Not reported
Final penalty amount: Not reported
Paid penalty amount: Not reported

Regulation violated: GOR:62-701.300
Area of violation: State Statute or Regulation
Date violation determined: 11/02/2001
Date achieved compliance: 12/17/2001
Violation lead agency: State
Enforcement action: DEP CONSENT ORDER
Enforcement action date: 07/01/2002
Enf. disposition status: Not reported
Enf. disp. status date: Not reported
Enforcement lead agency: State
Proposed penalty amount: Not reported
Final penalty amount: 25700
Paid penalty amount: 25700

Regulation violated: GOR:62-701.300
Area of violation: State Statute or Regulation
Date violation determined: 11/02/2001
Date achieved compliance: 12/17/2001
Violation lead agency: State
Enforcement action: DEP WARNING LETTER
Enforcement action date: 03/21/2002
Enf. disposition status: Not reported

Map ID
Direction
Distance
Elevation

MAP FINDINGS

Site

Database(s)

EDR ID Number
EPA ID Number

RING POWER CORP (Continued)

1000234754

Enf. disp. status date: Not reported
Enforcement lead agency: State
Proposed penalty amount: Not reported
Final penalty amount: Not reported
Paid penalty amount: Not reported

Regulation violated: GOR:62-701.300
Area of violation: State Statute or Regulation
Date violation determined: 11/02/2001
Date achieved compliance: 12/17/2001
Violation lead agency: State
Enforcement action: DEP MEETING
Enforcement action date: 05/30/2002
Enf. disposition status: Not reported
Enf. disp. status date: Not reported
Enforcement lead agency: State
Proposed penalty amount: Not reported
Final penalty amount: Not reported
Paid penalty amount: Not reported

Regulation violated: GPT:262.34(c)(1)(ii)
Area of violation: Generators - Pre-transport
Date violation determined: 08/11/2000
Date achieved compliance: 11/22/2000
Violation lead agency: State
Enforcement action: Not reported
Enforcement action date: 08/11/2000
Enf. disposition status: Not reported
Enf. disp. status date: Not reported
Enforcement lead agency: State
Proposed penalty amount: Not reported
Final penalty amount: Not reported
Paid penalty amount: Not reported

Regulation violated: UGN:62-710.850(6) :Previous citatio
Area of violation: State Statute or Regulation
Date violation determined: 06/14/1996
Date achieved compliance: 07/11/1996
Violation lead agency: State
Enforcement action: Not reported
Enforcement action date: 06/14/1996
Enf. disposition status: Not reported
Enf. disp. status date: Not reported
Enforcement lead agency: State
Proposed penalty amount: Not reported
Final penalty amount: Not reported
Paid penalty amount: Not reported

Regulation violated: GLB:268.7(a)(7)
Area of violation: LDR - General
Date violation determined: 06/14/1996
Date achieved compliance: 07/11/1996
Violation lead agency: State
Enforcement action: Not reported
Enforcement action date: 06/14/1996
Enf. disposition status: Not reported
Enf. disp. status date: Not reported

Map ID
Direction
Distance
Elevation

MAP FINDINGS

Site

Database(s)

EDR ID Number
EPA ID Number

RING POWER CORP (Continued)

1000234754

Enforcement lead agency: State
Proposed penalty amount: Not reported
Final penalty amount: Not reported
Paid penalty amount: Not reported

Regulation violated: UGN:279.22(c)(1)
Area of violation: Used Oil - Generators
Date violation determined: 06/14/1996
Date achieved compliance: 07/11/1996
Violation lead agency: State
Enforcement action: Not reported
Enforcement action date: 06/14/1996
Enf. disposition status: Not reported
Enf. disp. status date: Not reported
Enforcement lead agency: State
Proposed penalty amount: Not reported
Final penalty amount: Not reported
Paid penalty amount: Not reported

Regulation violated: GMR:262.42(a)(2)
Area of violation: Generators - Records/Reporting
Date violation determined: 06/14/1996
Date achieved compliance: 07/11/1996
Violation lead agency: State
Enforcement action: Not reported
Enforcement action date: 06/14/1996
Enf. disposition status: Not reported
Enf. disp. status date: Not reported
Enforcement lead agency: State
Proposed penalty amount: Not reported
Final penalty amount: Not reported
Paid penalty amount: Not reported

Regulation violated: GLB:268.7(a)(1)(iii)
Area of violation: LDR - General
Date violation determined: 06/14/1996
Date achieved compliance: 07/11/1996
Violation lead agency: State
Enforcement action: Not reported
Enforcement action date: 06/14/1996
Enf. disposition status: Not reported
Enf. disp. status date: Not reported
Enforcement lead agency: State
Proposed penalty amount: Not reported
Final penalty amount: Not reported
Paid penalty amount: Not reported

Regulation violated: GLB:268.7(a)(1)(iii)
Area of violation: LDR - General
Date violation determined: 10/20/1994
Date achieved compliance: 11/02/1994
Violation lead agency: State
Enforcement action: Not reported
Enforcement action date: Not reported
Enf. disposition status: Not reported
Enf. disp. status date: Not reported
Enforcement lead agency: Not reported

Map ID
Direction
Distance
Elevation

MAP FINDINGS

Site

Database(s)

EDR ID Number
EPA ID Number

RING POWER CORP (Continued)

1000234754

Proposed penalty amount: Not reported
Final penalty amount: Not reported
Paid penalty amount: Not reported

Regulation violated: GPT:265.52(d)
Area of violation: TSD IS-Contingency Plan and Emergency Procedures
Date violation determined: 10/20/1994
Date achieved compliance: 11/02/1994
Violation lead agency: State
Enforcement action: Not reported
Enforcement action date: Not reported
Enf. disposition status: Not reported
Enf. disp. status date: Not reported
Enforcement lead agency: Not reported
Proposed penalty amount: Not reported
Final penalty amount: Not reported
Paid penalty amount: Not reported

Regulation violated: GPT:262.34(c)(1)(ii)
Area of violation: Generators - Pre-transport
Date violation determined: 10/20/1994
Date achieved compliance: 11/02/1994
Violation lead agency: State
Enforcement action: Not reported
Enforcement action date: Not reported
Enf. disposition status: Not reported
Enf. disp. status date: Not reported
Enforcement lead agency: Not reported
Proposed penalty amount: Not reported
Final penalty amount: Not reported
Paid penalty amount: Not reported

Regulation violated: GPT:265.53(b)
Area of violation: TSD IS-Contingency Plan and Emergency Procedures
Date violation determined: 10/20/1994
Date achieved compliance: 11/02/1994
Violation lead agency: State
Enforcement action: Not reported
Enforcement action date: Not reported
Enf. disposition status: Not reported
Enf. disp. status date: Not reported
Enforcement lead agency: Not reported
Proposed penalty amount: Not reported
Final penalty amount: Not reported
Paid penalty amount: Not reported

Regulation violated: GPT:265.16(d)
Area of violation: TSD IS-General Facility Standards
Date violation determined: 10/20/1994
Date achieved compliance: 11/22/1994
Violation lead agency: State
Enforcement action: Not reported
Enforcement action date: Not reported
Enf. disposition status: Not reported
Enf. disp. status date: Not reported
Enforcement lead agency: Not reported
Proposed penalty amount: Not reported

Map ID
Direction
Distance
Elevation

MAP FINDINGS

Site

Database(s)

EDR ID Number
EPA ID Number

RING POWER CORP (Continued)

1000234754

Final penalty amount: Not reported
Paid penalty amount: Not reported

Regulation violated: GRR:262.42
Area of violation: Generators - Records/Reporting
Date violation determined: 10/20/1994
Date achieved compliance: 10/20/1994
Violation lead agency: State
Enforcement action: Not reported
Enforcement action date: Not reported
Enf. disposition status: Not reported
Enf. disp. status date: Not reported
Enforcement lead agency: Not reported
Proposed penalty amount: Not reported
Final penalty amount: Not reported
Paid penalty amount: Not reported

Regulation violated: GPT:265.52(c)
Area of violation: TSD IS-Contingency Plan and Emergency Procedures
Date violation determined: 10/20/1994
Date achieved compliance: 11/22/1994
Violation lead agency: State
Enforcement action: Not reported
Enforcement action date: Not reported
Enf. disposition status: Not reported
Enf. disp. status date: Not reported
Enforcement lead agency: Not reported
Proposed penalty amount: Not reported
Final penalty amount: Not reported
Paid penalty amount: Not reported

Regulation violated: GPT:265.174
Area of violation: TSD IS-Container Use and Management
Date violation determined: 10/20/1994
Date achieved compliance: 11/02/1994
Violation lead agency: State
Enforcement action: Not reported
Enforcement action date: Not reported
Enf. disposition status: Not reported
Enf. disp. status date: Not reported
Enforcement lead agency: Not reported
Proposed penalty amount: Not reported
Final penalty amount: Not reported
Paid penalty amount: Not reported

Regulation violated: GPT:265.37 :Previous citation: 265.
Area of violation: TSD IS-Thermal Treatment
Date violation determined: 10/20/1994
Date achieved compliance: 11/02/1994
Violation lead agency: State
Enforcement action: Not reported
Enforcement action date: Not reported
Enf. disposition status: Not reported
Enf. disp. status date: Not reported
Enforcement lead agency: Not reported
Proposed penalty amount: Not reported
Final penalty amount: Not reported

Map ID
Direction
Distance
Elevation

MAP FINDINGS

Site

Database(s)

EDR ID Number
EPA ID Number

RING POWER CORP (Continued)

1000234754

Paid penalty amount: Not reported

Regulation violated: GPT:265.52(e)
Area of violation: TSD IS-Contingency Plan and Emergency Procedures
Date violation determined: 10/20/1994
Date achieved compliance: 11/22/1994
Violation lead agency: State
Enforcement action: Not reported
Enforcement action date: Not reported
Enf. disposition status: Not reported
Enf. disp. status date: Not reported
Enforcement lead agency: Not reported
Proposed penalty amount: Not reported
Final penalty amount: Not reported
Paid penalty amount: Not reported

Evaluation Action Summary:

Evaluation date: 06/14/2016
Evaluation: COMPLIANCE EVALUATION INSPECTION ON-SITE
Area of violation: Not reported
Date achieved compliance: Not reported
Evaluation lead agency: State

Evaluation date: 06/14/2016
Evaluation: COMPLIANCE EVALUATION INSPECTION ON-SITE
Area of violation: Generators - Pre-transport
Date achieved compliance: 09/01/2016
Evaluation lead agency: State

Evaluation date: 06/14/2016
Evaluation: COMPLIANCE EVALUATION INSPECTION ON-SITE
Area of violation: TSD IS-Container Use and Management
Date achieved compliance: 09/01/2016
Evaluation lead agency: State

Evaluation date: 08/30/2012
Evaluation: COMPLIANCE EVALUATION INSPECTION ON-SITE
Area of violation: Generators - Pre-transport
Date achieved compliance: 08/30/2012
Evaluation lead agency: State

Evaluation date: 08/30/2012
Evaluation: COMPLIANCE EVALUATION INSPECTION ON-SITE
Area of violation: TSD IS-Container Use and Management
Date achieved compliance: 08/30/2012
Evaluation lead agency: State

Evaluation date: 08/30/2012
Evaluation: COMPLIANCE EVALUATION INSPECTION ON-SITE
Area of violation: Used Oil - Generators
Date achieved compliance: 08/30/2012
Evaluation lead agency: State

Evaluation date: 09/07/2010
Evaluation: COMPLIANCE EVALUATION INSPECTION ON-SITE
Area of violation: TSD IS-Preparedness and Prevention
Date achieved compliance: 02/01/2011

Map ID
Direction
Distance
Elevation

MAP FINDINGS

Site

Database(s)

EDR ID Number
EPA ID Number

RING POWER CORP (Continued)

1000234754

Evaluation lead agency: State

Evaluation date: 09/07/2010
Evaluation: COMPLIANCE EVALUATION INSPECTION ON-SITE
Area of violation: State Statute or Regulation
Date achieved compliance: 11/11/2010
Evaluation lead agency: State

Evaluation date: 09/07/2010
Evaluation: COMPLIANCE EVALUATION INSPECTION ON-SITE
Area of violation: Generators - Pre-transport
Date achieved compliance: 11/11/2010
Evaluation lead agency: State

Evaluation date: 09/07/2010
Evaluation: COMPLIANCE EVALUATION INSPECTION ON-SITE
Area of violation: Universal Waste - Small Quantity Handlers
Date achieved compliance: 11/11/2010
Evaluation lead agency: State

Evaluation date: 09/07/2010
Evaluation: COMPLIANCE EVALUATION INSPECTION ON-SITE
Area of violation: Used Oil - Generators
Date achieved compliance: 11/11/2010
Evaluation lead agency: State

Evaluation date: 04/27/2007
Evaluation: COMPLIANCE EVALUATION INSPECTION ON-SITE
Area of violation: Generators - Pre-transport
Date achieved compliance: 05/17/2007
Evaluation lead agency: State

Evaluation date: 04/27/2007
Evaluation: COMPLIANCE EVALUATION INSPECTION ON-SITE
Area of violation: Used Oil - Generators
Date achieved compliance: 05/17/2007
Evaluation lead agency: State

Evaluation date: 04/27/2007
Evaluation: COMPLIANCE EVALUATION INSPECTION ON-SITE
Area of violation: State Statute or Regulation
Date achieved compliance: 04/27/2007
Evaluation lead agency: State

Evaluation date: 04/27/2007
Evaluation: COMPLIANCE EVALUATION INSPECTION ON-SITE
Area of violation: State Statute or Regulation
Date achieved compliance: 05/17/2007
Evaluation lead agency: State

Evaluation date: 03/09/2004
Evaluation: COMPLIANCE EVALUATION INSPECTION ON-SITE
Area of violation: Not reported
Date achieved compliance: Not reported
Evaluation lead agency: State

Evaluation date: 05/20/2003

Map ID
Direction
Distance
Elevation

MAP FINDINGS

Site

Database(s)

EDR ID Number
EPA ID Number

RING POWER CORP (Continued)

1000234754

Evaluation: NON-FINANCIAL RECORD REVIEW
Area of violation: Not reported
Date achieved compliance: Not reported
Evaluation lead agency: State

Evaluation date: 11/02/2001
Evaluation: COMPLIANCE EVALUATION INSPECTION ON-SITE
Area of violation: State Statute or Regulation
Date achieved compliance: 12/17/2001
Evaluation lead agency: State

Evaluation date: 08/11/2000
Evaluation: COMPLIANCE EVALUATION INSPECTION ON-SITE
Area of violation: Generators - Pre-transport
Date achieved compliance: 11/22/2000
Evaluation lead agency: State

Evaluation date: 06/14/1996
Evaluation: COMPLIANCE EVALUATION INSPECTION ON-SITE
Area of violation: Generators - Records/Reporting
Date achieved compliance: 07/11/1996
Evaluation lead agency: State

Evaluation date: 06/14/1996
Evaluation: COMPLIANCE EVALUATION INSPECTION ON-SITE
Area of violation: LDR - General
Date achieved compliance: 07/11/1996
Evaluation lead agency: State

Evaluation date: 06/14/1996
Evaluation: COMPLIANCE EVALUATION INSPECTION ON-SITE
Area of violation: State Statute or Regulation
Date achieved compliance: 07/11/1996
Evaluation lead agency: State

Evaluation date: 06/14/1996
Evaluation: COMPLIANCE EVALUATION INSPECTION ON-SITE
Area of violation: Used Oil - Generators
Date achieved compliance: 07/11/1996
Evaluation lead agency: State

Evaluation date: 08/31/1994
Evaluation: COMPLIANCE EVALUATION INSPECTION ON-SITE
Area of violation: Generators - Pre-transport
Date achieved compliance: 11/02/1994
Evaluation lead agency: State

Evaluation date: 08/31/1994
Evaluation: COMPLIANCE EVALUATION INSPECTION ON-SITE
Area of violation: TSD IS-Contingency Plan and Emergency Procedures
Date achieved compliance: 11/02/1994
Evaluation lead agency: State

Evaluation date: 08/31/1994
Evaluation: COMPLIANCE EVALUATION INSPECTION ON-SITE
Area of violation: LDR - General
Date achieved compliance: 11/02/1994

Map ID
Direction
Distance
Elevation

MAP FINDINGS

Site

Database(s)

EDR ID Number
EPA ID Number

RING POWER CORP (Continued)

1000234754

Evaluation lead agency: State

Evaluation date: 08/31/1994
Evaluation: COMPLIANCE EVALUATION INSPECTION ON-SITE
Area of violation: TSD IS-Container Use and Management
Date achieved compliance: 11/02/1994
Evaluation lead agency: State

Evaluation date: 08/31/1994
Evaluation: COMPLIANCE EVALUATION INSPECTION ON-SITE
Area of violation: TSD IS-Contingency Plan and Emergency Procedures
Date achieved compliance: 11/22/1994
Evaluation lead agency: State

Evaluation date: 08/31/1994
Evaluation: COMPLIANCE EVALUATION INSPECTION ON-SITE
Area of violation: TSD IS-General Facility Standards
Date achieved compliance: 11/22/1994
Evaluation lead agency: State

Evaluation date: 08/31/1994
Evaluation: COMPLIANCE EVALUATION INSPECTION ON-SITE
Area of violation: TSD IS-Thermal Treatment
Date achieved compliance: 11/02/1994
Evaluation lead agency: State

Evaluation date: 08/31/1994
Evaluation: COMPLIANCE EVALUATION INSPECTION ON-SITE
Area of violation: Generators - Records/Reporting
Date achieved compliance: 10/20/1994
Evaluation lead agency: State

AIRS:

Name: RING POWER CORPORATION
Address: 10421 FERN HILL DR
City,State,Zip: RIVERVIEW, FL 33578
Facility ID: 571384
Facility Status: A
Office: SWHI
Category: POINT
Owner Name: Ring Power Corporation
SIC Code: Wholesale Trade-Durable Goods
Title V: N
Contact Name: Not reported
Contact Address: Not reported
Contact Address 2: Not reported
Contact City: Not reported
Issue Date: 07/14/2016
Contact Zip Code: Not reported
Contact Zip4: Not reported
Contact Phone: Not reported
Contact EMail: Not reported
Permit Number: 0571384004AO
Expiration Date: 07/14/2021
UTM Zone: 17
UTM North: 3081.17
UTM East: 367.65
Latitude Direction: 27

Map ID
Direction
Distance
Elevation

MAP FINDINGS

Site

Database(s)

EDR ID Number
EPA ID Number

RING POWER CORP (Continued)

1000234754

Latitude Minute: 50
Latitude Second: 56
Longitude Direction: 82
Longitude Minute: 20
Longitude Second: 39

WASTEWATER:

Facility ID: FLG071357
Facility Type: Dewatering GP
Status: Active - Existing, permitted facility/site for which effluent, reclaimed water or wastewater residual discharge into the environment and/or monitoring is taking place.

District Office: SWD
NPDES Permitted Site: Yes
Environmental Interest: Industrial Wastewater Program
Owner Type: Private
Permit Capacity: Not reported
Party Name: Mark Metheny, Division President
Company Name: Lennar Homes
RP Address: 4600 W Cypress Street Ste 200
RP Address 2: Not reported
RP City,Stat,Zip: Tampa FL 33607
Telephone: Not reported
Email: mark.metheny@lennar.com
Issue Date: 07/21/2015
Effective Date: 07/21/2015
Expiration Date: 07/20/2020
DOC Description: Generic Permit
Latitude Degrees: Not reported
Latitude Minutes: Not reported
Latitude Seconds: Not reported
Longitude Degrees: Not reported
Longitude Minutes: Not reported
Longitude Seconds: Not reported
Treatment: Not reported
Decode For Fstatus: Active

Facility ID: FLR10SI80
Facility Type: Construction Stormwater GP
Status: Active - Existing, permitted facility/site for which effluent, reclaimed water or wastewater residual discharge into the environment and/or monitoring is taking place.

District Office: TLST
NPDES Permitted Site: Not reported
Environmental Interest: Not reported
Owner Type: Private
Permit Capacity: Not reported
Party Name: Justin Landowski, PMTE
Company Name: The Stellar Group
RP Address: 2900 Hartley Rd
RP Address 2: Not reported
RP City,Stat,Zip: Jacksonville FL 32257-8221
Telephone: 9042602900
Email: jlandowski@stellar.net
Issue Date: 12/07/2018
Effective Date: 12/07/2018
Expiration Date: 12/06/2023

Map ID
Direction
Distance
Elevation

MAP FINDINGS

Site

Database(s)

EDR ID Number
EPA ID Number

RING POWER CORP (Continued)

1000234754

DOC Description: Generic Permit
Latitude Degrees: 27
Latitude Minutes: 50
Latitude Seconds: 49
Longitude Degrees: 82
Longitude Minutes: 20
Longitude Seconds: 39.99
Treatment: Not reported
Decode For Fstatus: Active

X120
East
1/8-1/4
0.192 mi.
1012 ft.

RING POWER RIVERVIEW
10421 FERNHILL DRIVE
RIVERVIEW, FL 33569
Site 2 of 9 in cluster X

TIER 2 S115595870
N/A

Actual:
26 ft.
Focus Map:
2

TIER 2:
Name: RING POWER RIVERVIEW
Address: 10421 FERNHILL DRIVE
City,State,Zip: RIVERVIEW, FL 33569

Year: 2018
Facility Id: 6406167
Active Date: Not reported
Inactive Date: Not reported
Sale Pending: Not reported
Original Date: Not reported
PLOT Source: Not reported
Latitude: Not reported
Longitude: Not reported
LEPC District: Not reported
Counties: Not reported
SERC: Not reported
Program Level: Not reported
PRIME: Not reported
SIC Code: Not reported
SIC Code 2: Not reported
NAICS Code: 811310
Last Modified Date: 02/26/2019
First Submit Date: 02/26/2019
Data Submitted By: Brian Brown
Company Name: Ring Power Corporation
Comments: Not reported

Contact:
Contact ID: Not reported
Year: 2018
Facility Id: 6406167
Contact Type: Owner / Operator
Contact Name: Brian Brown Ring Power Corporation
Contact Title: Not reported
Contact Phone: 904-540-9645
Contact 24Hr Phone: Not reported
Contact Telephone 2: Not reported
Contact Telephone 3: Not reported
Contact Telephone 4: Not reported
Contact Telephone 5: Not reported
Contact Telephone 6: Not reported

Map ID
Direction
Distance
Elevation

MAP FINDINGS

Site

Database(s)

EDR ID Number
EPA ID Number

RING POWER RIVERVIEW (Continued)

S115595870

Contact Email: brian.brown@ringpower.com

Contact ID: Not reported
Year: 2018
Facility Id: 6406167
Contact Type: Owner / Operator
Contact Name: Brian Brown Ring Power Corporation
Contact Title: Not reported
Contact Phone: 904-540-9645
Contact 24Hr Phone: Not reported
Contact Telephone 2: Not reported
Contact Telephone 3: Not reported
Contact Telephone 4: Not reported
Contact Telephone 5: Not reported
Contact Telephone 6: Not reported
Contact Email: brian.brown@ringpower.com

Contact ID: Not reported
Year: 2018
Facility Id: 6406167
Contact Type: Owner / Operator
Contact Name: Brian Brown Ring Power Corporation
Contact Title: Not reported
Contact Phone: 904-540-9645
Contact 24Hr Phone: Not reported
Contact Telephone 2: Not reported
Contact Telephone 3: Not reported
Contact Telephone 4: Not reported
Contact Telephone 5: Not reported
Contact Telephone 6: Not reported
Contact Email: brian.brown@ringpower.com

Contact ID: Not reported
Year: 2018
Facility Id: 6406167
Contact Type: Owner / Operator
Contact Name: Brian Brown Ring Power Corporation
Contact Title: Not reported
Contact Phone: 904-540-9645
Contact 24Hr Phone: Not reported
Contact Telephone 2: Not reported
Contact Telephone 3: Not reported
Contact Telephone 4: Not reported
Contact Telephone 5: Not reported
Contact Telephone 6: Not reported
Contact Email: brian.brown@ringpower.com

Contact ID: Not reported
Year: 2018
Facility Id: 6406167
Contact Type: Owner / Operator
Contact Name: Brian Brown Ring Power Corporation
Contact Title: Not reported
Contact Phone: 904-540-9645
Contact 24Hr Phone: Not reported
Contact Telephone 2: Not reported
Contact Telephone 3: Not reported

Map ID
Direction
Distance
Elevation

MAP FINDINGS

Site

Database(s)

EDR ID Number
EPA ID Number

RING POWER RIVERVIEW (Continued)

S115595870

Contact Telephone 4: Not reported
Contact Telephone 5: Not reported
Contact Telephone 6: Not reported
Contact Email: brian.brown@ringpower.com

Name: RING POWER RIVERVIEW
Address: 10421 FERNHILL DRIVE
City,State,Zip: RIVERVIEW, FL 33569

Year: 2017
Facility Id: 6098421
Active Date: Not reported
Inactive Date: Not reported
Sale Pending: Not reported
Original Date: Not reported
PLOT Source: Not reported
Latitude: Not reported
Longitude: Not reported
LEPC District: Not reported
Counties: Not reported
SERC: Not reported
Program Level: Not reported
PRIME: Not reported
SIC Code: Not reported
SIC Code 2: Not reported
NAICS Code: 811310
Last Modified Date: 02/16/2018
First Submit Date: 02/16/2018
Data Submitted By: David Strickland
Company Name: Ring Power Corporation
Comments: Not reported

Contact:
Contact ID: Not reported
Year: 2017
Facility Id: 6098421
Contact Type: Emergency Contact
Contact Name: Brian Brown Ring Power Corporation
Contact Title: Not reported
Contact Phone: 904-540-9645
Contact 24Hr Phone: Not reported
Contact Telephone 2: 904-540-9645
Contact Telephone 3: 904-540-9645
Contact Telephone 4: 904-540-9645
Contact Telephone 5: 904-540-9645
Contact Telephone 6: 904-540-9645
Contact Email: brian.brown@ringpower.com

Name: RING POWER RIVERVIEW
Address: 10421 FERNHILL DRIVE
City,State,Zip: RIVERVIEW, FL 33569

Year: 2016
Facility Id: 5844667

Map ID
Direction
Distance
Elevation

MAP FINDINGS

Site

Database(s)

EDR ID Number
EPA ID Number

RING POWER RIVERVIEW (Continued)

S115595870

Active Date: Not reported
Inactive Date: Not reported
Sale Pending: Not reported
Original Date: Not reported
PLOT Source: Not reported
Latitude: Not reported
Longitude: Not reported
LEPC District: Not reported
Counties: Not reported
SERC: Not reported
Program Level: Not reported
PRIME: Not reported
SIC Code: Not reported
SIC Code 2: Not reported
NAICS Code: 811310
Last Modified Date: 02/14/2017
First Submit Date: 02/14/2017
Data Submitted By: David Strickland
Company Name: Ring Power Corporation
Comments: Not reported

Contact:

Contact ID: Not reported
Year: 2016
Facility Id: 5844667
Contact Type: Emergency Contact
Contact Name: Brian Brown Ring Power Corporation
Contact Title: Not reported
Contact Phone: 904-540-9645
Contact 24Hr Phone: Not reported
Contact Telephone 2: 904-540-9645
Contact Telephone 3: 904-540-9645
Contact Telephone 4: 904-540-9645
Contact Telephone 5: 904-540-9645
Contact Telephone 6: 904-540-9645
Contact Email: brian.brown@ringpower.com

Name: RING POWER RIVERVIEW
Address: 10421 FERNHILL DRIVE
City,State,Zip: RIVERVIEW, FL 33569

Year: 2015
Facility Id: 5398659
Active Date: Not reported
Inactive Date: Not reported
Sale Pending: Not reported
Original Date: Not reported
PLOT Source: Not reported
Latitude: 27.841882
Longitude: -82.34521699999999
LEPC District: Not reported
Counties: Not reported
SERC: Not reported
Program Level: Not reported
PRIME: Not reported
SIC Code: Not reported

Map ID
Direction
Distance
Elevation

MAP FINDINGS

Site

Database(s)

EDR ID Number
EPA ID Number

RING POWER RIVERVIEW (Continued)

S115595870

SIC Code 2: Not reported
NAICS Code: 811310
Last Modified Date: 02/23/2016
First Submit Date: 02/23/2016
Data Submitted By: David Strickland
Company Name: Ring Power Corporation
Comments: Not reported

Contact:

Contact ID: Not reported
Year: 2015
Facility Id: 5398659
Contact Type: Emergency Contact
Contact Name: David Strickland
Contact Title: Not reported
Contact Phone: 9045918802
Contact 24Hr Phone: Not reported
Contact Telephone 2: 9045918802
Contact Telephone 3: 904-591-8802
Contact Telephone 4: 904-591-8802
Contact Telephone 5: 9045918802
Contact Telephone 6: Not reported
Contact Email: dave.strickland@ringpower.com

Name: RING POWER RIVERVIEW
Address: 10421 FERNHILL DRIVE
City,State,Zip: RIVERVIEW, FL 33569

Year: 2014
Facility Id: 4993974
Active Date: Not reported
Inactive Date: Not reported
Sale Pending: Not reported
Original Date: Not reported
PLOT Source: Not reported
Latitude: 27.841882
Longitude: -82.34521699999999
LEPC District: Not reported
Counties: Not reported
SERC: Not reported
Program Level: Not reported
PRIME: Not reported
SIC Code: Not reported
SIC Code 2: Not reported
NAICS Code: 42181
Last Modified Date: 01/30/2015
First Submit Date: 01/30/2015
Data Submitted By: David Strickland
Company Name: Ring Power Corporation
Comments: Not reported

Contact:

Contact ID: Not reported
Year: 2014
Facility Id: 4993974
Contact Type: Emergency Contact

Map ID
Direction
Distance
Elevation

MAP FINDINGS

Site

Database(s)

EDR ID Number
EPA ID Number

RING POWER RIVERVIEW (Continued)

S115595870

Contact Name: David Strickland
Contact Title: Not reported
Contact Phone: 9045918802
Contact 24Hr Phone: Not reported
Contact Telephone 2: 9045918802
Contact Telephone 3: Not reported
Contact Telephone 4: Not reported
Contact Telephone 5: Not reported
Contact Telephone 6: Not reported
Contact Email: dave.strickland@ringpower.com

Name: RING POWER RIVERVIEW
Address: 10421 FERNHILL DRIVE
City,State,Zip: RIVERVIEW, FL 33569

Year: 2013
Facility Id: 4547864
Active Date: Not reported
Inactive Date: Not reported
Sale Pending: Not reported
Original Date: Not reported
PLOT Source: Not reported
Latitude: 27.841882
Longitude: -82.34521699999999
LEPC District: Not reported
Counties: Not reported
SERC: Not reported
Program Level: Not reported
PRIME: Not reported
SIC Code: Not reported
SIC Code 2: Not reported
NAICS Code: 42181
Last Modified Date: 02/19/2014
First Submit Date: 02/19/2014
Data Submitted By: David Strickland
Company Name: Ring Power Corporation
Comments: Not reported

Contact:
Contact ID: Not reported
Year: 2013
Facility Id: 4547864
Contact Type: Emergency Contact
Contact Name: David Strickland
Contact Title: Not reported
Contact Phone: 9045918802
Contact 24Hr Phone: Not reported
Contact Telephone 2: 9045918802
Contact Telephone 3: Not reported
Contact Telephone 4: Not reported
Contact Telephone 5: Not reported
Contact Telephone 6: Not reported
Contact Email: dave.strickland@ringpower.com

Map ID
Direction
Distance
Elevation

MAP FINDINGS

Site

Database(s)

EDR ID Number
EPA ID Number

RING POWER RIVERVIEW (Continued)

S115595870

Name: RING POWER RIVERVIEW
Address: 10421 FERNHILL DRIVE
City,State,Zip: RIVERVIEW, FL 33569

Year: 2012
Facility Id: 4067573
Active Date: Not reported
Inactive Date: Not reported
Sale Pending: Not reported
Original Date: Not reported
PLOT Source: Not reported
Latitude: 27.841882
Longitude: -82.34521699999999
LEPC District: Not reported
Counties: Not reported
SERC: Not reported
Program Level: Not reported
PRIME: Not reported
SIC Code: Not reported
SIC Code 2: Not reported
NAICS Code: 42181
Last Modified Date: 02/28/2013
First Submit Date: 02/28/2013
Data Submitted By: David Strickland
Company Name: Ring Power Corporation
Comments: Not reported

Contact:
Contact ID: Not reported
Year: 2012
Facility Id: 4067573
Contact Type: Emergency Contact
Contact Name: David Strickland
Contact Title: Not reported
Contact Phone: Not reported
Contact 24Hr Phone: Not reported
Contact Telephone 2: Not reported
Contact Telephone 3: Not reported
Contact Telephone 4: Not reported
Contact Telephone 5: Not reported
Contact Telephone 6: Not reported
Contact Email: dave.strickland@ringpower.com

Contact ID: Not reported
Year: 2012
Facility Id: 4067573
Contact Type: Owner / Operator
Contact Name: David Strickland
Contact Title: Not reported
Contact Phone: Not reported
Contact 24Hr Phone: Not reported
Contact Telephone 2: Not reported
Contact Telephone 3: Not reported
Contact Telephone 4: Not reported
Contact Telephone 5: Not reported
Contact Telephone 6: Not reported
Contact Email: dave.strickland@ringpower.com

Map ID
Direction
Distance
Elevation

MAP FINDINGS

Site

Database(s)

EDR ID Number
EPA ID Number

X121 **RING POWER CORP**
East **10421 FERNHILL DR**
1/8-1/4 **TAMPA, FL 33578**
0.192 mi.
1012 ft. **Site 3 of 9 in cluster X**

AST **A100335953**
 N/A

Actual:
26 ft.
Focus Map:
2

AST:
Name: RING POWER CORP
Address: 10421 FERNHILL DR
Facility ID: 9046709
Facility Status: OPEN
Type Description: Fuel user/Non-retail
Facility Phone: 9044941417
DEP Contractor Own: C
Region: STATE
Positioning Method: AGPS
Lat/Long (dms): 27 50 59 / 82 20 40

Owner:
Owner Id: 55887
Owner Name: RING POWER CORP
Owner Address: 500 WORLD COMMERCE PKWY
Owner Address 2: ATTN: BRIAN BROWN
Owner City,St,Zip: ST AUGUSTINE, FL 32092
Owner Contact: BRIAN BROWN | APRIL RADO | BRIDGET LINDSEY-AP
Owner Phone: 9044941417

Tank Id: 7
Status: In service
Status Date: 3/1/2002
Install Date: 3/1/2002
Substance: Waste oil
Content Description: Waste Oil
Gallons: 1000
Tank Location: ABOVEGROUND

Construction:
Tank Id: 7
Construction Category: Primary Construction
Construction Description: Steel

Tank Id: 7
Construction Category: Secondary Containment
Construction Description: Double wall

Tank Id: 7
Construction Category: Overfill/Spill
Construction Description: Spill containment bucket

Monitoring:
Tank ID: 7
Monitoring Description: Monitor dbl wall tank space

Tank ID: 7
Monitoring Description: Continuous electronic sensing

Tank ID: 7
Monitoring Description: Visual inspection of ASTs

Map ID
Direction
Distance
Elevation

MAP FINDINGS

Site

Database(s)

EDR ID Number
EPA ID Number

RING POWER CORP (Continued)

A100335953

Piping:

Tank ID: 7
Piping Category: Miscellaneous Attributes
Piping Description: Abv, no soil contact

Tank Id: 12
Status: In service
Status Date: 9/1/2009
Install Date: 9/1/2009
Substance: Waste oil
Content Description: Waste Oil
Gallons: 8000
Tank Location: ABOVEGROUND

Construction:

Tank Id: 12
Construction Category: Primary Construction
Construction Description: Steel

Tank Id: 12
Construction Category: Secondary Containment
Construction Description: Double wall

Tank Id: 12
Construction Category: Overfill/Spill
Construction Description: Level gauges/alarms

Tank Id: 12
Construction Category: Miscellaneous Attributes
Construction Description: Compartmented

Monitoring:

Tank ID: 12
Monitoring Description: Visual inspection of ASTs

Tank ID: 12
Monitoring Description: Monitor dbl wall tank space

Piping:

Tank ID: 12
Piping Category: Primary Construction
Piping Description: Steel/galvanized metal

Tank ID: 12
Piping Category: Miscellaneous Attributes
Piping Description: Abv, no soil contact

Tank Id: 11
Status: In service
Status Date: 9/1/2009
Install Date: 9/1/2009
Substance: New/lube oil
Content Description: New/Lube Oil
Gallons: 10000
Tank Location: ABOVEGROUND

Map ID
Direction
Distance
Elevation

MAP FINDINGS

Site

Database(s)

EDR ID Number
EPA ID Number

RING POWER CORP (Continued)

A100335953

Construction:

Tank Id: 11
Construction Category: Primary Construction
Construction Description: Steel

Tank Id: 11
Construction Category: Overfill/Spill
Construction Description: Level gauges/alarms

Tank Id: 11
Construction Category: Secondary Containment
Construction Description: Double wall

Tank Id: 11
Construction Category: Miscellaneous Attributes
Construction Description: Compartmented

Monitoring:

Tank ID: 11
Monitoring Description: Monitor dbl wall tank space

Tank ID: 11
Monitoring Description: Visual inspection of ASTs

Piping:

Tank ID: 11
Piping Category: Miscellaneous Attributes
Piping Description: Abv, no soil contact

Tank ID: 11
Piping Category: Primary Construction
Piping Description: Steel/galvanized metal

Tank Id: 16
Status: In service
Status Date: 2/1/2010
Install Date: 2/1/2010
Substance: New/lube oil
Content Description: New/Lube Oil
Gallons: 2500
Tank Location: ABOVEGROUND

Construction:

Tank Id: 16
Construction Category: Primary Construction
Construction Description: Steel

Tank Id: 16
Construction Category: Secondary Containment
Construction Description: Double wall

Tank Id: 16
Construction Category: Primary Construction
Construction Description: Concrete

Map ID
Direction
Distance
Elevation

MAP FINDINGS

Site

Database(s)

EDR ID Number
EPA ID Number

RING POWER CORP (Continued)

A100335953

Monitoring:

Tank ID: 16
Monitoring Description: Manual tank gauging - USTs

Tank ID: 16
Monitoring Description: Visual inspection of ASTs

Piping:

Tank ID: 16
Piping Category: Miscellaneous Attributes
Piping Description: Abv, no soil contact

Tank ID: 16
Piping Category: Primary Construction
Piping Description: Steel/galvanized metal

Tank Id: 10
Status: In service
Status Date: 9/1/2009
Install Date: 9/1/2009
Substance: New/lube oil
Content Description: New/Lube Oil
Gallons: 10000
Tank Location: ABOVEGROUND

Construction:

Tank Id: 10
Construction Category: Primary Construction
Construction Description: Steel

Tank Id: 10
Construction Category: Overfill/Spill
Construction Description: Level gauges/alarms

Tank Id: 10
Construction Category: Secondary Containment
Construction Description: Double wall

Tank Id: 10
Construction Category: Miscellaneous Attributes
Construction Description: Compartmented

Monitoring:

Tank ID: 10
Monitoring Description: Visual inspection of ASTs

Tank ID: 10
Monitoring Description: Monitor dbl wall tank space

Piping:

Tank ID: 10
Piping Category: Miscellaneous Attributes
Piping Description: Abv, no soil contact

Tank ID: 10

Map ID
Direction
Distance
Elevation

MAP FINDINGS

Site

Database(s)

EDR ID Number
EPA ID Number

RING POWER CORP (Continued)

A100335953

Piping Category: Primary Construction
Piping Description: Steel/galvanized metal

Tank Id: 9
Status: In service
Status Date: 9/1/2009
Install Date: 9/1/2009
Substance: New/lube oil
Content Description: New/Lube Oil
Gallons: 10000
Tank Location: ABOVEGROUND

Construction:

Tank Id: 9
Construction Category: Primary Construction
Construction Description: Steel

Tank Id: 9
Construction Category: Overfill/Spill
Construction Description: Level gauges/alarms

Tank Id: 9
Construction Category: Secondary Containment
Construction Description: Double wall

Tank Id: 9
Construction Category: Miscellaneous Attributes
Construction Description: Compartmented

Monitoring:

Tank ID: 9
Monitoring Description: Monitor dbl wall tank space

Tank ID: 9
Monitoring Description: Visual inspection of ASTs

Piping:

Tank ID: 9
Piping Category: Primary Construction
Piping Description: Steel/galvanized metal

Tank ID: 9
Piping Category: Miscellaneous Attributes
Piping Description: Abv, no soil contact

Tank Id: 15
Status: In service
Status Date: 9/1/2009
Install Date: 9/1/2009
Substance: Diesel-emergen generator
Content Description: Emerg Generator Diesel
Gallons: 4000
Tank Location: ABOVEGROUND

Construction:

Map ID
Direction
Distance
Elevation

MAP FINDINGS

Site

Database(s)

EDR ID Number
EPA ID Number

RING POWER CORP (Continued)

A100335953

Tank Id: 15
Construction Category: Primary Construction
Construction Description: Steel

Tank Id: 15
Construction Category: Secondary Containment
Construction Description: Double wall

Tank Id: 15
Construction Category: Overfill/Spill
Construction Description: Level gauges/alarms

Tank Id: 15
Construction Category: Overfill/Spill
Construction Description: Flow shut-Off

Tank Id: 15
Construction Category: Overfill/Spill
Construction Description: Tight fill

Tank Id: 15
Construction Category: Overfill/Spill
Construction Description: Spill containment bucket

Monitoring:
Tank ID: 15
Monitoring Description: Continuous electronic sensing

Tank ID: 15
Monitoring Description: Visual inspection of ASTs

Tank ID: 15
Monitoring Description: Monitor dbl wall tank space

Piping:
Tank ID: 15
Piping Category: Miscellaneous Attributes
Piping Description: Abv, no soil contact

Tank ID: 15
Piping Category: Primary Construction
Piping Description: Steel/galvanized metal

Tank Id: 14
Status: In service
Status Date: 9/1/2009
Install Date: 9/1/2009
Substance: Vehicular diesel
Content Description: Vehicular Diesel
Gallons: 10000
Tank Location: ABOVEGROUND

Construction:
Tank Id: 14
Construction Category: Primary Construction
Construction Description: Steel

Map ID
Direction
Distance
Elevation

MAP FINDINGS

Site

Database(s)

EDR ID Number
EPA ID Number

RING POWER CORP (Continued)

A100335953

Tank Id: 14
Construction Category: Secondary Containment
Construction Description: Double wall

Tank Id: 14
Construction Category: Overfill/Spill
Construction Description: Level gauges/alarms

Tank Id: 14
Construction Category: Overfill/Spill
Construction Description: Tight fill

Tank Id: 14
Construction Category: Overfill/Spill
Construction Description: Spill containment bucket

Tank Id: 14
Construction Category: Overfill/Spill
Construction Description: Flow shut-Off

Monitoring:
Tank ID: 14
Monitoring Description: Continuous electronic sensing

Tank ID: 14
Monitoring Description: Visual inspection of ASTs

Tank ID: 14
Monitoring Description: Monitor dbl wall tank space

Piping:
Tank ID: 14
Piping Category: Miscellaneous Attributes
Piping Description: Abv, no soil contact

Tank ID: 14
Piping Category: Primary Construction
Piping Description: Steel/galvanized metal

Tank Id: 13
Status: In service
Status Date: 9/1/2009
Install Date: 9/1/2009
Substance: Vehicular diesel
Content Description: Vehicular Diesel
Gallons: 10000
Tank Location: ABOVEGROUND

Construction:
Tank Id: 13
Construction Category: Primary Construction
Construction Description: Steel

Tank Id: 13
Construction Category: Overfill/Spill
Construction Description: Level gauges/alarms

Map ID
Direction
Distance
Elevation

MAP FINDINGS

Site

Database(s)

EDR ID Number
EPA ID Number

RING POWER CORP (Continued)

A100335953

Tank Id: 13
Construction Category: Secondary Containment
Construction Description: Double wall

Tank Id: 13
Construction Category: Overfill/Spill
Construction Description: Tight fill

Tank Id: 13
Construction Category: Overfill/Spill
Construction Description: Spill containment bucket

Tank Id: 13
Construction Category: Overfill/Spill
Construction Description: Flow shut-Off

Monitoring:
Tank ID: 13
Monitoring Description: Continuous electronic sensing

Tank ID: 13
Monitoring Description: Visual inspection of ASTs

Tank ID: 13
Monitoring Description: Monitor dbl wall tank space

Piping:
Tank ID: 13
Piping Category: Miscellaneous Attributes
Piping Description: Abv, no soil contact

Tank ID: 13
Piping Category: Primary Construction
Piping Description: Steel/galvanized metal

Tank Id: 17
Status: In service
Status Date: 11/1/2010
Install Date: 11/1/2010
Substance: Diesel-emergen generator
Content Description: Emerg Generator Diesel
Gallons: 3400
Tank Location: ABOVEGROUND

Construction:
Tank Id: 17
Construction Category: Primary Construction
Construction Description: Steel

Tank Id: 17
Construction Category: Secondary Containment
Construction Description: Double wall

Tank Id: 17
Construction Category: Overfill/Spill
Construction Description: Spill containment bucket

Map ID
Direction
Distance
Elevation

MAP FINDINGS

Site

Database(s)

EDR ID Number
EPA ID Number

RING POWER CORP (Continued)

A100335953

Tank Id: 17
Construction Category: Overfill/Spill
Construction Description: Level gauges/alarms

Tank Id: 17
Construction Category: Overfill/Spill
Construction Description: Flow shut-Off

Monitoring:
Tank ID: 17
Monitoring Description: Continuous electronic sensing

Tank ID: 17
Monitoring Description: Visual inspection of ASTs

Tank ID: 17
Monitoring Description: Monitor dbl wall tank space

Piping:
Tank ID: 17
Piping Category: Primary Construction
Piping Description: Steel/galvanized metal

Tank ID: 17
Piping Category: Miscellaneous Attributes
Piping Description: Abv, no soil contact

Tank Id: 6
Status: In service
Status Date: 7/1/2000
Install Date: 7/1/2000
Substance: Vehicular diesel
Content Description: Vehicular Diesel
Gallons: 3000
Tank Location: ABOVEGROUND

Construction:
Tank Id: 6
Construction Category: Primary Construction
Construction Description: Steel

Tank Id: 6
Construction Category: Overfill/Spill
Construction Description: Spill containment bucket

Tank Id: 6
Construction Category: Overfill/Spill
Construction Description: Level gauges/alarms

Tank Id: 6
Construction Category: Overfill/Spill
Construction Description: Tight fill

Tank Id: 6
Construction Category: Secondary Containment
Construction Description: Double wall

Map ID
Direction
Distance
Elevation

MAP FINDINGS

Site

Database(s)

EDR ID Number
EPA ID Number

RING POWER CORP (Continued)

A100335953

Monitoring:

Tank ID: 6
Monitoring Description: Monitor dbl wall tank space

Tank ID: 6
Monitoring Description: Visual inspection of ASTs

Piping:

Tank ID: 6
Piping Category: Miscellaneous Attributes
Piping Description: Abv, no soil contact

Tank ID: 6
Piping Category: Miscellaneous Attributes
Piping Description: Suction piping system

Tank ID: 6
Piping Category: Primary Construction
Piping Description: Steel/galvanized metal

Tank Id: 1
Status: In service
Status Date: Not reported
Install Date: 10/1/1989
Substance: Unleaded gas
Content Description: Unleaded Gas
Gallons: 10000
Tank Location: ABOVEGROUND

Construction:

Tank Id: 1
Construction Category: Primary Construction
Construction Description: Steel

Tank Id: 1
Construction Category: Secondary Containment
Construction Description: AST containment

Tank Id: 1
Construction Category: Overfill/Spill
Construction Description: Level gauges/alarms

Tank Id: 1
Construction Category: Overfill/Spill
Construction Description: Tight fill

Monitoring:

Tank ID: 1
Monitoring Description: Mechanical line leak detector

Tank ID: 1
Monitoring Description: Visual inspect dispenser liners

Tank ID: 1
Monitoring Description: Visual inspection of ASTs

Map ID
Direction
Distance
Elevation

MAP FINDINGS

Site

Database(s)

EDR ID Number
EPA ID Number

RING POWER CORP (Continued)

A100335953

Piping:

Tank ID: 1
Piping Category: Miscellaneous Attributes
Piping Description: Abv, no soil contact

Tank ID: 1
Piping Category: Miscellaneous Attributes
Piping Description: Dispenser liners

Tank ID: 1
Piping Category: Miscellaneous Attributes
Piping Description: Pressurized piping system

Tank ID: 1
Piping Category: Primary Construction
Piping Description: Steel/galvanized metal

Tank Id: 2
Status: In service
Status Date: Not reported
Install Date: 10/1/1989
Substance: Vehicular diesel
Content Description: Vehicular Diesel
Gallons: 10000
Tank Location: ABOVEGROUND

Construction:

Tank Id: 2
Construction Category: Primary Construction
Construction Description: Steel

Tank Id: 2
Construction Category: Secondary Containment
Construction Description: AST containment

Tank Id: 2
Construction Category: Overfill/Spill
Construction Description: Level gauges/alarms

Tank Id: 2
Construction Category: Overfill/Spill
Construction Description: Tight fill

Monitoring:

Tank ID: 2
Monitoring Description: Mechanical line leak detector

Tank ID: 2
Monitoring Description: Visual inspection of ASTs

Tank ID: 2
Monitoring Description: Visual inspect dispenser liners

Piping:

Tank ID: 2

Map ID
Direction
Distance
Elevation

MAP FINDINGS

Site

Database(s)

EDR ID Number
EPA ID Number

RING POWER CORP (Continued)

A100335953

Piping Category: Miscellaneous Attributes
Piping Description: Dispenser liners

Tank ID: 2
Piping Category: Miscellaneous Attributes
Piping Description: Abv, no soil contact

Tank ID: 2
Piping Category: Primary Construction
Piping Description: Steel/galvanized metal

Tank ID: 2
Piping Category: Miscellaneous Attributes
Piping Description: Pressurized piping system

Tank Id: 3
Status: Removed
Status Date: 11/17/2014
Install Date: 10/1/1989
Substance: New/lube oil
Content Description: New/Lube Oil
Gallons: 10000
Tank Location: ABOVEGROUND

Tank Id: 4
Status: Removed
Status Date: 11/17/2014
Install Date: 10/1/1989
Substance: New/lube oil
Content Description: New/Lube Oil
Gallons: 10000
Tank Location: ABOVEGROUND

Tank Id: 5
Status: Removed
Status Date: 7/1/2000
Install Date: 11/1/1998
Substance: Vehicular diesel
Content Description: Vehicular Diesel
Gallons: 2000
Tank Location: ABOVEGROUND

Tank Id: 18
Status: Deleted
Status Date: 6/1/2014
Install Date: 6/1/2014
Substance: New/lube oil
Content Description: New/Lube Oil
Gallons: 2500
Tank Location: ABOVEGROUND

Tank Id: 8
Status: In service
Status Date: 3/1/2002
Install Date: 3/1/2002
Substance: Waste oil
Content Description: Waste Oil

Map ID
Direction
Distance
Elevation

MAP FINDINGS

Site

Database(s)

EDR ID Number
EPA ID Number

RING POWER CORP (Continued)

A100335953

Gallons: 1000
Tank Location: ABOVEGROUND

Construction:

Tank Id: 8
Construction Category: Primary Construction
Construction Description: Steel

Tank Id: 8
Construction Category: Secondary Containment
Construction Description: Double wall

Tank Id: 8
Construction Category: Overfill/Spill
Construction Description: Spill containment bucket

Monitoring:

Tank ID: 8
Monitoring Description: Monitor dbl wall tank space

Tank ID: 8
Monitoring Description: Continuous electronic sensing

Tank ID: 8
Monitoring Description: Visual inspection of ASTs

Piping:

Tank ID: 8
Piping Category: Miscellaneous Attributes
Piping Description: Abv, no soil contact

[Click here for Florida Oculus:](#)

X122
East
1/8-1/4
0.192 mi.
1012 ft.

RING POWER CORP
10421 FERNHILL DR
RIVERVIEW, FL
Site 4 of 9 in cluster X

RGA LUST S115193985
N/A

Actual:
26 ft.

RGA LUST:

2012	RING POWER CORP	10421 FERNHILL DR
2011	RING POWER CORP	10421 FERNHILL DR
2010	RING POWER CORP	10421 FERNHILL DR
2009	RING POWER CORP	10421 FERNHILL DR

Focus Map:
2

MAP FINDINGS

Map ID
 Direction
 Distance
 Elevation

Site

Database(s)

EDR ID Number
 EPA ID Number

X123 **RING POWER FACILITY EXPANSION**
East **10421 FERN HILL DR**
1/8-1/4 **RIVERVIEW, FL 33568**
0.192 mi.
1012 ft. **Site 5 of 9 in cluster X**

ECHO **1025472121**
 N/A

Actual: **ECHO:**
26 ft. Envid: 1025472121
Focus Map: Registry ID: 110070547795
2 DFR URL: <http://echo.epa.gov/detailed-facility-report?fid=110070547795>

X124 **RING POWER CORP**
East **10421 FERNHILL DR**
1/8-1/4 **TAMPA, FL 33578**
0.192 mi.
1012 ft. **Site 6 of 9 in cluster X**

LUST **S106656446**
Financial Assurance **N/A**

Actual: **LUST:**
26 ft. Region: STATE
Focus Map: Facility Id: 9046709
2 Facility Status: OPEN
 Facility Type: C - Fuel user/Non-retail
 Facility Phone: (904)494-1417
 Facility Cleanup Rank: Not reported
 District: Southwest District
 Lat/Long (dms): 27 50 56.2085 / 82 20 39.6753
 Section: 19
 Township: 30
 Range: 20E
 Feature: Not reported
 Method: AGPS
 Datum: 0
 Score: Not reported
 Score Effective Date: Not reported
 Score When Ranked: Not reported
 Operator: DAVE STRICKLAND
 Name Update: 2004-02-25 00:00:00
 Address Update: 2014-11-17 00:00:00

Petroleum Cleanup PCT Facility Score:
 Facility Cleanup Status: NREQ - NOT REQUIRED
 Contact: BRIAN BROWN | APRIL RADO | BRIDGET LINDSEY-AP
 Contact Company: RING POWER CORP
 Contact Address: 500 WORLD COMMERCE PKWY
 Contact City/State/Zip: ST AUGUSTINE, FL 32092
 Phone: (904)494-1417
 Bad Address Ind: N
 State: FL
 Zip: 33578
 Score: Not reported
 Score Effective Date: Not reported
 Related Party ID: 55887
 Primary RP Role: ACCOUNT OWNER
 RP Begin Date: 2004-02-25
 RP Zip: Not reported
 RP Extension: Not reported

Discharge Cleanup Summary:
 Discharge Date: 2/7/1991
 PCT Discharge Combined: Not reported

Map ID
Direction
Distance
Elevation

MAP FINDINGS

Site

Database(s)

EDR ID Number
EPA ID Number

RING POWER CORP (Continued)

S106656446

Cleanup Required: N - NO CLEANUP REQUIRED
Discharge Cleanup Status: NREQ - CLEANUP NOT REQUIRED
Disch Cleanup Status Date: 5/29/2001
Cleanup Work Status: COMPLETED
Information Source: D - DISCHARGE NOTIFICATION
Other Source Description: Not reported
Eligibility Indicator: I - INELIGIBLE
Site Manager: MCKELVEY_M
Site Mgr End Date: 3/11/1999
Tank Office: PCLP29 - HILLSBOROUGH ENVIRONMENTAL PROTECTION COMMISSION

Contaminated Media:
Discharge Date: 2/7/1991
Pct Discharge Combined With: Not reported
Cleanup Required: N - NO CLEANUP REQUIRED
Discharge Cleanup Status: NREQ - CLEANUP NOT REQUIRED
Disch Cleanup Status Date: 5/29/2001
Cleanup Work Status: COMPLETED
Information Source: D - DISCHARGE NOTIFICATION
Other Source Description: Not reported
Elig Indicator: I - INELIGIBLE
Site Manager: MCKELVEY_M
Site Mgr End Date: 3/11/1999
Tank Office: PCLP29 - HILLSBOROUGH ENVIRONM

Contaminated Drinking Wells: 0
Contaminated Monitoring Well: No
Contaminated Soil: Yes
Contaminated Surface Water: No
Contaminated Ground Water: No
Pollutant: D - Vehicular Diesel
Pollutant Other Description: Not reported
Gallons Discharged: Not reported

Task Information:
District: SWD
Facility ID: 9046709
Facility Status: OPEN
Facility Type: C - Fuel user/Non-retail -
County: HILLSBOROUGH
County ID: 29
Cleanup Eligibility Status: I
Source Effective Date: Not reported
Discharge Date: 02-07-1991
Cleanup Required: N - NO CLEANUP REQUIRED
Discharge Cleanup Status: NREQ - CLEANUP NOT REQUIRED
Disch Cleanup Status Date: 05-29-2001
SRC Action Type: -
SRC Submit Date: Not reported
SRC Review Date: Not reported
SRC Completion Status: -
SRC Issue Date: Not reported
SRC Comment: Not reported
Cleanup Work Status: COMPLETED
Site Mgr: MCKELVEY_M
Site Mgr End Date: 03-11-1999
Tank Office: PCLP29 - Hillsborough County
SR Task ID: Not reported
SR Cleanup Responsible: -

Map ID
Direction
Distance
Elevation

MAP FINDINGS

Site

Database(s)

EDR ID Number
EPA ID Number

RING POWER CORP (Continued)

S106656446

SR Funding Eligibility Type: -
SR Actual Cost: Not reported
SR Completion Date: Not reported
SR Payment Date: Not reported
SR Oral Date: Not reported
SR Written Date: Not reported
SR Soil Removal: Not reported
SR Free Product Removal: Not reported
SR Soil Tonnage Removed: Not reported
SR Soil Treatment: Not reported
SR Other Treatment: Not reported
SR Alternate Proc Received Date: Not reported
SR Alternate Procedure Status: Not reported
SR Alternate Procedure Status Date: Not reported
SR Alternate Procedure Comments: Not reported
SA Task ID: 46745
SA Cleanup Responsible: -
SA Funding Eligibility Type: -
SA Actual Cost: Not reported
SA Completion Date: Not reported
SA Payment Date: Not reported
RAP Task ID: Not reported
RAP Cleanup Responsible ID: -
RAP Funding Eligibility Type: -
RAP Actual Cost: Not reported
RAP Completion Date: Not reported
RAP Payment Date: Not reported
RAP Last Order Approved: Not reported
RA Task ID: Not reported
RA Cleanup Responsible: -
RA Funding Eligibility Type: -
RA Years to Complete: Not reported
RA Actual Cost: Not reported

Click here for Florida Oculus:

FL Financial Assurance 3:

Region: 3
Facility ID: 9046709
Facility Phone: 9044941417
Facility Status: OPEN
Facility Type: C
Type Description: Fuel user/Non-retail
DEP CO: P
Financial Responsibility: LETTER OF CREDIT
Insurance Company: Not reported
Effective Date: 01/01/2004
Expire Date: 01/01/2010
Owner ID: 55887
Owner Name: RING POWER CORP
Owner Address: 500 WORLD COMMERCE PKWY
Owner Address2: ATTN: BRIAN BROWN
Owner City,St,Zip: ST AUGUSTINE, FL 32092
Contact: BRIAN BROWN | APRIL RADO | BRIDGET LINDSEY-AP
Resp Party Phone: 9044941417

Region: 3

Map ID
Direction
Distance
Elevation

MAP FINDINGS

Site

Database(s)

EDR ID Number
EPA ID Number

RING POWER CORP (Continued)

S106656446

Facility ID: 9046709
Facility Phone: 9044941417
Facility Status: OPEN
Facility Type: C
Type Description: Fuel user/Non-retail
DEP CO: P
Financial Responsibility: LETTER OF CREDIT
Insurance Company: Not reported
Effective Date: 01/01/2012
Expire Date: 01/01/2013
Owner ID: 55887
Owner Name: RING POWER CORP
Owner Address: 500 WORLD COMMERCE PKWY
Owner Address2: ATTN: BRIAN BROWN
Owner City,St,Zip: ST AUGUSTINE, FL 32092
Contact: BRIAN BROWN | APRIL RADO | BRIDGET LINDSEY-AP
Resp Party Phone: 9044941417

Region: 3
Facility ID: 9046709
Facility Phone: 9044941417
Facility Status: OPEN
Facility Type: C
Type Description: Fuel user/Non-retail
DEP CO: P
Financial Responsibility: LETTER OF CREDIT
Insurance Company: Not reported
Effective Date: 01/01/2014
Expire Date: 01/01/2015
Owner ID: 55887
Owner Name: RING POWER CORP
Owner Address: 500 WORLD COMMERCE PKWY
Owner Address2: ATTN: BRIAN BROWN
Owner City,St,Zip: ST AUGUSTINE, FL 32092
Contact: BRIAN BROWN | APRIL RADO | BRIDGET LINDSEY-AP
Resp Party Phone: 9044941417

Region: 3
Facility ID: 9046709
Facility Phone: 9044941417
Facility Status: OPEN
Facility Type: C
Type Description: Fuel user/Non-retail
DEP CO: P
Financial Responsibility: LETTER OF CREDIT
Insurance Company: Not reported
Effective Date: 01/01/2015
Expire Date: 01/01/2016
Owner ID: 55887
Owner Name: RING POWER CORP
Owner Address: 500 WORLD COMMERCE PKWY
Owner Address2: ATTN: BRIAN BROWN
Owner City,St,Zip: ST AUGUSTINE, FL 32092
Contact: BRIAN BROWN | APRIL RADO | BRIDGET LINDSEY-AP
Resp Party Phone: 9044941417

Region: 3

Map ID
Direction
Distance
Elevation

MAP FINDINGS

Site

Database(s)

EDR ID Number
EPA ID Number

RING POWER CORP (Continued)

S106656446

Facility ID: 9046709
Facility Phone: 9044941417
Facility Status: OPEN
Facility Type: C
Type Description: Fuel user/Non-retail
DEP CO: P
Financial Responsibility: LETTER OF CREDIT
Insurance Company: Not reported
Effective Date: 01/01/2016
Expire Date: 01/01/2017
Owner ID: 55887
Owner Name: RING POWER CORP
Owner Address: 500 WORLD COMMERCE PKWY
Owner Address2: ATTN: BRIAN BROWN
Owner City,St,Zip: ST AUGUSTINE, FL 32092
Contact: BRIAN BROWN | APRIL RADO | BRIDGET LINDSEY-AP
Resp Party Phone: 9044941417

Region: 3
Facility ID: 9046709
Facility Phone: 9044941417
Facility Status: OPEN
Facility Type: C
Type Description: Fuel user/Non-retail
DEP CO: P
Financial Responsibility: LETTER OF CREDIT
Insurance Company: Not reported
Effective Date: 01/01/2017
Expire Date: 01/01/2018
Owner ID: 55887
Owner Name: RING POWER CORP
Owner Address: 500 WORLD COMMERCE PKWY
Owner Address2: ATTN: BRIAN BROWN
Owner City,St,Zip: ST AUGUSTINE, FL 32092
Contact: BRIAN BROWN | APRIL RADO | BRIDGET LINDSEY-AP
Resp Party Phone: 9044941417

Region: 3
Facility ID: 9046709
Facility Phone: 9044941417
Facility Status: OPEN
Facility Type: C
Type Description: Fuel user/Non-retail
DEP CO: P
Financial Responsibility: LETTER OF CREDIT
Insurance Company: Not reported
Effective Date: 12/14/2009
Expire Date: 01/01/2011
Owner ID: 55887
Owner Name: RING POWER CORP
Owner Address: 500 WORLD COMMERCE PKWY
Owner Address2: ATTN: BRIAN BROWN
Owner City,St,Zip: ST AUGUSTINE, FL 32092
Contact: BRIAN BROWN | APRIL RADO | BRIDGET LINDSEY-AP
Resp Party Phone: 9044941417

Region: 3

Map ID
Direction
Distance
Elevation

MAP FINDINGS

Site

Database(s)

EDR ID Number
EPA ID Number

RING POWER CORP (Continued)

S106656446

Facility ID: 9046709
Facility Phone: 9044941417
Facility Status: OPEN
Facility Type: C
Type Description: Fuel user/Non-retail
DEP CO: P
Financial Responsibility: LETTER OF CREDIT
Insurance Company: Not reported
Effective Date: 12/22/2010
Expire Date: 01/01/2012
Owner ID: 55887
Owner Name: RING POWER CORP
Owner Address: 500 WORLD COMMERCE PKWY
Owner Address2: ATTN: BRIAN BROWN
Owner City,St,Zip: ST AUGUSTINE, FL 32092
Contact: BRIAN BROWN | APRIL RADO | BRIDGET LINDSEY-AP
Resp Party Phone: 9044941417

X125
East
1/8-1/4
0.192 mi.
1012 ft.

RING POWER - RIVERVIEW
10421 FERNHILL DRIVE
RIVERVIEW, FL 33569

TIER 2 **S107722917**
N/A

Site 7 of 9 in cluster X

Actual:
26 ft.
Focus Map:
2

TIER 2:
Name: RING POWER - RIVERVIEW
Address: 10421 FERNHILL DRIVE
City,State,Zip: RIVERVIEW, FL 33569

Year: 2011
Facility Id: 3985872
Active Date: Not reported
Inactive Date: Not reported
Sale Pending: Not reported
Original Date: Not reported
PLOT Source: Not reported
Latitude: 27.841883
Longitude: -82.345217
LEPC District: Not reported
Counties: Not reported
SERC: Not reported
Program Level: Not reported
PRIME: Not reported
SIC Code: Not reported
SIC Code 2: Not reported
NAICS Code: Not reported
Last Modified Date: 11/12/2012
First Submit Date: 11/09/2012
Data Submitted By: Florida Division of Emergency Management
Company Name: RING POWER CORPORATION
Comments: Not reported

Contact:
Contact ID: Not reported
Year: 2011
Facility Id: 3985872
Contact Type: Tier II Emergency Contact
Contact Name: Dave Strickland

Map ID
Direction
Distance
Elevation

MAP FINDINGS

Site

Database(s)

EDR ID Number
EPA ID Number

RING POWER - RIVERVIEW (Continued)

S107722917

Contact Title: Not reported
Contact Phone: 9045918802
Contact 24Hr Phone: Not reported
Contact Telephone 2: Not reported
Contact Telephone 3: Not reported
Contact Telephone 4: Not reported
Contact Telephone 5: Not reported
Contact Telephone 6: Not reported
Contact Email: dave.strickland@ringpower.com

Contact ID: Not reported
Year: 2011
Facility Id: 3985872
Contact Type: Tier II Secondary 24 Hour Contact
Contact Name: Dave Strickland
Contact Title: Not reported
Contact Phone: 9045918802
Contact 24Hr Phone: Not reported
Contact Telephone 2: Not reported
Contact Telephone 3: Not reported
Contact Telephone 4: Not reported
Contact Telephone 5: Not reported
Contact Telephone 6: Not reported
Contact Email: dave.strickland@ringpower.com

Contact ID: Not reported
Year: 2011
Facility Id: 3985872
Contact Type: Tier II Secondary Contact
Contact Name: Dave Strickland
Contact Title: Not reported
Contact Phone: 9045918802
Contact 24Hr Phone: Not reported
Contact Telephone 2: Not reported
Contact Telephone 3: Not reported
Contact Telephone 4: Not reported
Contact Telephone 5: Not reported
Contact Telephone 6: Not reported
Contact Email: dave.strickland@ringpower.com

Contact ID: Not reported
Year: 2011
Facility Id: 3985872
Contact Type: Tier II Emergency 24 Hour Contact
Contact Name: Dave Strickland
Contact Title: Not reported
Contact Phone: 9045918802
Contact 24Hr Phone: Not reported
Contact Telephone 2: Not reported
Contact Telephone 3: Not reported
Contact Telephone 4: Not reported
Contact Telephone 5: Not reported
Contact Telephone 6: Not reported
Contact Email: dave.strickland@ringpower.com

Map ID
Direction
Distance
Elevation

MAP FINDINGS

Site

Database(s)

EDR ID Number
EPA ID Number

RING POWER - RIVERVIEW (Continued)

S107722917

Name: RING POWER - RIVERVIEW
Address: 10421 FERNHILL DRIVE
City,State,Zip: RIVERVIEW, FL 33569-

Year: 2010
Facility Id: Not reported
Active Date: Not reported
Inactive Date: Not reported
Sale Pending: Not reported
Original Date: Not reported
PLOT Source: Not reported
Latitude: 27.841882
Longitude: -82.35
LEPC District: Not reported
Counties: Not reported
SERC: Not reported
Program Level: Not reported
PRIME: Not reported
SIC Code: Not reported
SIC Code 2: Not reported
NAICS Code: Not reported
Last Modified Date: Not reported
First Submit Date: Not reported
Data Submitted By: Not reported
Company Name: Not reported
Comments: Not reported

Chemical Code: 68476346
Chemical Name: Diesel Fuel Oil (low sulfur)
Chemical State: LIQUID
Location Name: Entire Facility
Container Code: A
Pressure Code: 1
Temperature Code: 4
Average Quantity: 146150
Maximum Quantity: 292300
Days On Site: 365

Name: RING POWER - RIVERVIEW
Address: 10421 FERNHILL DRIVE
City,State,Zip: RIVERVIEW, FL 33569-

Year: 2010
Facility Id: Not reported
Active Date: Not reported
Inactive Date: Not reported
Sale Pending: Not reported
Original Date: Not reported
PLOT Source: Not reported
Latitude: 27.841882
Longitude: -82.35
LEPC District: Not reported
Counties: Not reported
SERC: Not reported
Program Level: Not reported
PRIME: Not reported
SIC Code: Not reported

Map ID
Direction
Distance
Elevation

MAP FINDINGS

Site

Database(s)

EDR ID Number
EPA ID Number

RING POWER - RIVERVIEW (Continued)

S107722917

SIC Code 2: Not reported
NAICS Code: Not reported
Last Modified Date: Not reported
First Submit Date: Not reported
Data Submitted By: Not reported
Company Name: Not reported
Comments: Not reported

Chemical Code: 74986
Chemical Name: Propane
Chemical State: GAS
Location Name: Entire Facility
Container Code: A
Pressure Code: 2
Temperature Code: 4
Average Quantity: 4
Maximum Quantity: 13200
Days On Site: 365

Name: RING POWER - RIVERVIEW
Address: 10421 FERNHILL DRIVE
City,State,Zip: RIVERVIEW, FL 33569-

Year: 2010
Facility Id: Not reported
Active Date: Not reported
Inactive Date: Not reported
Sale Pending: Not reported
Original Date: Not reported
PLOT Source: Not reported
Latitude: 27.841882
Longitude: -82.35
LEPC District: Not reported
Counties: Not reported
SERC: Not reported
Program Level: Not reported
PRIME: Not reported
SIC Code: Not reported
SIC Code 2: Not reported
NAICS Code: Not reported
Last Modified Date: Not reported
First Submit Date: Not reported
Data Submitted By: Not reported
Company Name: Not reported
Comments: Not reported

Chemical Code: 8002059
Chemical Name: MOTOR OIL
Chemical State: LIQUID
Location Name: Entire Facility
Container Code: A
Pressure Code: 1
Temperature Code: 4
Average Quantity: 194400
Maximum Quantity: 388800
Days On Site: 365

Map ID
Direction
Distance
Elevation

MAP FINDINGS

Site

Database(s)

EDR ID Number
EPA ID Number

RING POWER - RIVERVIEW (Continued)

S107722917

Name: RING POWER - RIVERVIEW
Address: 10421 FERNHILL DRIVE
City,State,Zip: RIVERVIEW, FL 33569-

Year: 2010
Facility Id: Not reported
Active Date: Not reported
Inactive Date: Not reported
Sale Pending: Not reported
Original Date: Not reported
PLOT Source: Not reported
Latitude: 27.841882
Longitude: -82.35
LEPC District: Not reported
Counties: Not reported
SERC: Not reported
Program Level: Not reported
PRIME: Not reported
SIC Code: Not reported
SIC Code 2: Not reported
NAICS Code: Not reported
Last Modified Date: Not reported
First Submit Date: Not reported
Data Submitted By: Not reported
Company Name: Not reported
Comments: Not reported

Chemical Code: 8006619
Chemical Name: GASOLINE
Chemical State: LIQUID
Location Name: Entire Facility
Container Code: A
Pressure Code: 1
Temperature Code: 4
Average Quantity: 32000
Maximum Quantity: 64000
Days On Site: 365

Name: RING POWER - RIVERVIEW
Address: 10421 FERNHILL DRIVE
City,State,Zip: RIVERVIEW, FL 33569-

Year: 2010
Facility Id: Not reported
Active Date: Not reported
Inactive Date: Not reported
Sale Pending: Not reported
Original Date: Not reported
PLOT Source: Not reported
Latitude: 27.841882
Longitude: -82.35
LEPC District: Not reported
Counties: Not reported
SERC: Not reported
Program Level: Not reported
PRIME: Not reported
SIC Code: Not reported

Map ID
Direction
Distance
Elevation

MAP FINDINGS

Site

Database(s)

EDR ID Number
EPA ID Number

RING POWER - RIVERVIEW (Continued)

S107722917

SIC Code 2: Not reported
NAICS Code: Not reported
Last Modified Date: Not reported
First Submit Date: Not reported
Data Submitted By: Not reported
Company Name: Not reported
Comments: Not reported

Chemical Code: 68476346
Chemical Name: DIESEL FUEL OIL (LOW SULFUR)
Chemical State: LIQUID
Location Name: Entire Facility
Container Code: A
Pressure Code: 1
Temperature Code: 4
Average Quantity: 146150
Maximum Quantity: 292300
Days On Site: 365

Name: RING POWER - RIVERVIEW
Address: 10421 FERNHILL DRIVE
City,State,Zip: RIVERVIEW, FL 33569-

Year: 2010
Facility Id: Not reported
Active Date: Not reported
Inactive Date: Not reported
Sale Pending: Not reported
Original Date: Not reported
PLOT Source: Not reported
Latitude: 27.841882
Longitude: -82.35
LEPC District: Not reported
Counties: Not reported
SERC: Not reported
Program Level: Not reported
PRIME: Not reported
SIC Code: Not reported
SIC Code 2: Not reported
NAICS Code: Not reported
Last Modified Date: Not reported
First Submit Date: Not reported
Data Submitted By: Not reported
Company Name: Not reported
Comments: Not reported

Chemical Code: 74986
Chemical Name: Propane
Chemical State: GAS
Location Name: Entire Facility
Container Code: A
Pressure Code: 2
Temperature Code: 4
Average Quantity: 4
Maximum Quantity: 13200
Days On Site: 365

Map ID
Direction
Distance
Elevation

MAP FINDINGS

Site

Database(s)

EDR ID Number
EPA ID Number

RING POWER - RIVERVIEW (Continued)

S107722917

Name: RING POWER - RIVERVIEW
Address: 10421 FERNHILL DRIVE
City,State,Zip: RIVERVIEW, FL 33569-

Year: 2010
Facility Id: Not reported
Active Date: Not reported
Inactive Date: Not reported
Sale Pending: Not reported
Original Date: Not reported
PLOT Source: Not reported
Latitude: 27.841882
Longitude: -82.35
LEPC District: Not reported
Counties: Not reported
SERC: Not reported
Program Level: Not reported
PRIME: Not reported
SIC Code: Not reported
SIC Code 2: Not reported
NAICS Code: Not reported
Last Modified Date: Not reported
First Submit Date: Not reported
Data Submitted By: Not reported
Company Name: Not reported
Comments: Not reported

Chemical Code: 8002059
Chemical Name: MOTOR OIL
Chemical State: LIQUID
Location Name: Entire Facility
Container Code: A
Pressure Code: 1
Temperature Code: 4
Average Quantity: 194400
Maximum Quantity: 388800
Days On Site: 365

Name: RING POWER - RIVERVIEW
Address: 10421 FERNHILL DRIVE
City,State,Zip: RIVERVIEW, FL 33569-

Year: 2010
Facility Id: Not reported
Active Date: Not reported
Inactive Date: Not reported
Sale Pending: Not reported
Original Date: Not reported
PLOT Source: Not reported
Latitude: 27.841882
Longitude: -82.35
LEPC District: Not reported
Counties: Not reported
SERC: Not reported
Program Level: Not reported
PRIME: Not reported
SIC Code: Not reported

Map ID
Direction
Distance
Elevation

MAP FINDINGS

Site

Database(s)

EDR ID Number
EPA ID Number

RING POWER - RIVERVIEW (Continued)

S107722917

SIC Code 2: Not reported
NAICS Code: Not reported
Last Modified Date: Not reported
First Submit Date: Not reported
Data Submitted By: Not reported
Company Name: Not reported
Comments: Not reported

Chemical Code: 8006619
Chemical Name: GASOLINE
Chemical State: LIQUID
Location Name: Entire Facility
Container Code: A
Pressure Code: 1
Temperature Code: 4
Average Quantity: 32000
Maximum Quantity: 64000
Days On Site: 365

Name: RING POWER - RIVERVIEW
Address: 10421 FERNHILL DRIVE
City,State,Zip: RIVERVIEW, FL 33569-

Year: 2010
Facility Id: Not reported
Active Date: Not reported
Inactive Date: Not reported
Sale Pending: Not reported
Original Date: Not reported
PLOT Source: Not reported
Latitude: 27.841882
Longitude: -82.35
LEPC District: Not reported
Counties: Not reported
SERC: Not reported
Program Level: Not reported
PRIME: Not reported
SIC Code: Not reported
SIC Code 2: Not reported
NAICS Code: Not reported
Last Modified Date: Not reported
First Submit Date: Not reported
Data Submitted By: Not reported
Company Name: Not reported
Comments: Not reported

Chemical Code: 107211
Chemical Name: ETHYLENE GLYCOL [1,2-DIHYDROXYETHANE]
Chemical State: LIQUID
Location Name: Entire Facility
Container Code: A
Pressure Code: 1
Temperature Code: 4
Average Quantity: 9300
Maximum Quantity: 18600
Days On Site: 365

Map ID
Direction
Distance
Elevation

MAP FINDINGS

Site

Database(s)

EDR ID Number
EPA ID Number

RING POWER - RIVERVIEW (Continued)

S107722917

[Click this hyperlink](#) while viewing on your computer to access 2 additional FL_TIER2: record(s) in the EDR Site Report.

X126 FERN HILL, PHASE 1A, 1B
East 10421 FERN HILL DR
1/8-1/4 RIVERVIEW, FL 33578
0.192 mi.
1012 ft. Site 8 of 9 in cluster X

ICIS 1011926088
US AIRS N/A
FINDS
ECHO

Actual:
26 ft.

ICIS:

Focus Map:
2

Enforcement Action ID: FL000A200132513
FRS ID: 110005594008
Action Name: Not reported
Facility Name: RING POWER CORPORATION
Facility Address: 10421 FERN HILL DR
RIVERVIEW, FL 335789305
Enforcement Action Type: Administrative Order
Facility County: HILLSBOROUGH
Program System Acronym: AIR
Enforcement Action Forum Desc: Administrative - Formal
EA Type Code: SCAAO
Facility SIC Code: 5082
Federal Facility ID: Not reported
Latitude in Decimal Degrees: 27.847776
Longitude in Decimal Degrees: -82.344339
Permit Type Desc: Not reported
Program System Acronym: FL0000001205701384
Facility NAICS Code: 423810
Tribal Land Code: Not reported

Enforcement Action ID: FL000A200132512
FRS ID: 110005594008
Action Name: Not reported
Facility Name: RING POWER CORPORATION
Facility Address: 10421 FERN HILL DR
RIVERVIEW, FL 335789305

Enforcement Action Type: Warning Letter
Facility County: HILLSBOROUGH
Program System Acronym: AIR
Enforcement Action Forum Desc: Administrative - Informal
EA Type Code: DAWL
Facility SIC Code: 5082
Federal Facility ID: Not reported
Latitude in Decimal Degrees: 27.847776
Longitude in Decimal Degrees: -82.344339
Permit Type Desc: Not reported
Program System Acronym: FL0000001205701384
Facility NAICS Code: 423810
Tribal Land Code: Not reported

US AIRS (AFS):

Envid: 1011926088
Region Code: 04
County Code: FL057
Programmatic ID: AIR FL0000001205701384

Map ID
Direction
Distance
Elevation

MAP FINDINGS

Site

Database(s)

EDR ID Number
EPA ID Number

FERN HILL, PHASE 1A, 1B (Continued)

1011926088

Facility Registry ID: 110005594008
D and B Number: Not reported
Facility Site Name: RING POWER CORPORATION
Primary SIC Code: 5082
NAICS Code: 423810
Default Air Classification Code: SMI
Facility Type of Ownership Code: POF
Air CMS Category Code: SMI
HPV Status: Not reported

US AIRS (AFS):

Region Code: 04
Programmatic ID: AIR FL0000001205701384
Facility Registry ID: 110005594008
Air Operating Status Code: OPR
Default Air Classification Code: SMI
Air Program: National Emission Standards for Hazardous Air Pollutants (40 CFR Part 61)
Activity Date: 2015-04-27 00:00:00
Activity Status Date: 2015-04-27 00:00:00
Activity Group: Enforcement Action
Activity Type: Administrative - Formal
Activity Status: Resolved

Region Code: 04
Programmatic ID: AIR FL0000001205701384
Facility Registry ID: 110005594008
Air Operating Status Code: OPR
Default Air Classification Code: SMI
Air Program: National Emission Standards for Hazardous Air Pollutants (40 CFR Part 61)
Activity Date: Not reported
Activity Status Date: 2014-12-02 00:00:00
Activity Group: Enforcement Action
Activity Type: Administrative - Informal
Activity Status: Achieved

Region Code: 04
Programmatic ID: AIR FL0000001205701384
Facility Registry ID: 110005594008
Air Operating Status Code: OPR
Default Air Classification Code: SMI
Air Program: State Implementation Plan for National Primary and Secondary Ambient Air Quality Standards
Activity Date: 2014-09-04 00:00:00
Activity Status Date: 2014-10-19 00:00:00
Activity Group: Case File
Activity Type: Case File
Activity Status: Notified

Region Code: 04
Programmatic ID: AIR FL0000001205701384
Facility Registry ID: 110005594008
Air Operating Status Code: OPR
Default Air Classification Code: SMI
Air Program: State Implementation Plan for National Primary and Secondary Ambient Air Quality Standards
Activity Date: 2009-07-21 00:00:00
Activity Status Date: Not reported
Activity Group: Compliance Monitoring
Activity Type: Inspection/Evaluation
Activity Status: Not reported

Map ID
Direction
Distance
Elevation

MAP FINDINGS

Site

Database(s)

EDR ID Number
EPA ID Number

FERN HILL, PHASE 1A, 1B (Continued)

1011926088

Region Code: 04
Programmatic ID: AIR FL0000001205701384
Facility Registry ID: 110005594008
Air Operating Status Code: OPR
Default Air Classification Code: SMI
Air Program: State Implementation Plan for National Primary and Secondary Ambient Air Quality Standards
Activity Date: 2010-04-22 00:00:00
Activity Status Date: Not reported
Activity Group: Compliance Monitoring
Activity Type: Inspection/Evaluation
Activity Status: Not reported

Region Code: 04
Programmatic ID: AIR FL0000001205701384
Facility Registry ID: 110005594008
Air Operating Status Code: OPR
Default Air Classification Code: SMI
Air Program: State Implementation Plan for National Primary and Secondary Ambient Air Quality Standards
Activity Date: 2011-02-22 00:00:00
Activity Status Date: Not reported
Activity Group: Compliance Monitoring
Activity Type: Inspection/Evaluation
Activity Status: Not reported

Region Code: 04
Programmatic ID: AIR FL0000001205701384
Facility Registry ID: 110005594008
Air Operating Status Code: OPR
Default Air Classification Code: SMI
Air Program: State Implementation Plan for National Primary and Secondary Ambient Air Quality Standards
Activity Date: 2014-09-04 00:00:00
Activity Status Date: Not reported
Activity Group: Compliance Monitoring
Activity Type: Inspection/Evaluation
Activity Status: Not reported

Region Code: 04
Programmatic ID: AIR FL0000001205701384
Facility Registry ID: 110005594008
Air Operating Status Code: OPR
Default Air Classification Code: SMI
Air Program: State Implementation Plan for National Primary and Secondary Ambient Air Quality Standards
Activity Date: 2014-09-17 00:00:00
Activity Status Date: Not reported
Activity Group: Compliance Monitoring
Activity Type: Inspection/Evaluation
Activity Status: Not reported

FINDS:

Registry ID: 110064764982

Environmental Interest/Information System

US National Pollutant Discharge Elimination System (NPDES) module of the Compliance Information System (ICIS) tracks surface water permits issued under the Clean Water Act. Under NPDES, all facilities that

Map ID
Direction
Distance
Elevation

MAP FINDINGS

Site

Database(s)

EDR ID Number
EPA ID Number

FERN HILL, PHASE 1A, 1B (Continued)

1011926088

discharge pollutants from any point source into waters of the United States are required to obtain a permit. The permit will likely contain limits on what can be discharged, impose monitoring and reporting requirements, and include other provisions to ensure that the discharge does not adversely affect water quality.

[Click this hyperlink](#) while viewing on your computer to access additional FINDS: detail in the EDR Site Report.

ECHO:

Envid: 1011926088
Registry ID: 110064764982
DFR URL: <http://echo.epa.gov/detailed-facility-report?fid=110064764982>

P127 **SOUTHWIND**
WNW **SYMMES/EAST BAY**
1/8-1/4 **GARDENVILLE(RIVERVIEW), FL 00000**
0.192 mi.
1014 ft. **Site 2 of 2 in cluster P**

FINDS **1008173003**
ECHO **N/A**

Actual:
30 ft.

FINDS:

Focus Map:
3

Registry ID: 110020726865

Environmental Interest/Information System

US National Pollutant Discharge Elimination System (NPDES) module of the Compliance Information System (ICIS) tracks surface water permits issued under the Clean Water Act. Under NPDES, all facilities that discharge pollutants from any point source into waters of the United States are required to obtain a permit. The permit will likely contain limits on what can be discharged, impose monitoring and reporting requirements, and include other provisions to ensure that the discharge does not adversely affect water quality.

Florida Environmental System Today Application (FIESTA) Data Maintenance (FDM) system maintains entity, environmental interest and affiliation data for the State of Florida.

[Click this hyperlink](#) while viewing on your computer to access additional FINDS: detail in the EDR Site Report.

ECHO:

Envid: 1008173003
Registry ID: 110020726865
DFR URL: <http://echo.epa.gov/detailed-facility-report?fid=110020726865>

Map ID
Direction
Distance
Elevation

MAP FINDINGS

Site

Database(s)

EDR ID Number
EPA ID Number

128
WNW
1/8-1/4
0.192 mi.
1015 ft.

AZOLA APARTMENTS
9374 PROGRESS BLVD
RIVERVIEW, FL 33578

FINDS 1018365412
ECHO N/A

Actual:
19 ft.

FINDS:

Focus Map:
1

Registry ID: 110067377029

Environmental Interest/Information System

US National Pollutant Discharge Elimination System (NPDES) module of the Compliance Information System (ICIS) tracks surface water permits issued under the Clean Water Act. Under NPDES, all facilities that discharge pollutants from any point source into waters of the United States are required to obtain a permit. The permit will likely contain limits on what can be discharged, impose monitoring and reporting requirements, and include other provisions to ensure that the discharge does not adversely affect water quality.

[Click this hyperlink](#) while viewing on your computer to access additional FINDS: detail in the EDR Site Report.

ECHO:

Envid: 1018365412
Registry ID: 110067377029
DFR URL: <http://echo.epa.gov/detailed-facility-report?fid=110067377029>

Y129
SSE
1/8-1/4
0.192 mi.
1016 ft.

HARRIS RUSKIN X514
1800 SE 27TH ST
RUSKIN, FL 33570

Financial Assurance S107933310
N/A

Site 1 of 2 in cluster Y

Actual:
39 ft.

FL Financial Assurance 3:

Focus Map:
9

Region: 3
Facility ID: 9805959
Facility Phone: 8665377763
Facility Status: OPEN
Facility Type: C
Type Description: Fuel user/Non-retail
DEP CO: P
Financial Responsibility: INSURANCE
Insurance Company: ACE AMERICAN INSURANCE COMPANY
Effective Date: 07/01/2015
Expire Date: 07/01/2016
Owner ID: 65018
Owner Name: HARRIS PSPC
Owner Address: 7022 TPC DR #500
Owner Address2: ATTN: DAVID NORMAN
Owner City,St,Zip: ORLANDO, FL 32822
Contact: DAVID NORMAN
Resp Party Phone: 4075811063

Region: 3
Facility ID: 9805959
Facility Phone: 8665377763
Facility Status: OPEN

Map ID
Direction
Distance
Elevation

MAP FINDINGS

Site

Database(s)

EDR ID Number
EPA ID Number

HARRIS RUSKIN X514 (Continued)

S107933310

Facility Type: C
Type Description: Fuel user/Non-retail
DEP CO: P
Financial Responsibility: INSURANCE
Insurance Company: ACE AMERICAN INSURANCE COMPANY
Effective Date: 07/01/2016
Expire Date: 07/01/2017
Owner ID: 65018
Owner Name: HARRIS PSPC
Owner Address: 7022 TPC DR #500
Owner Address2: ATTN: DAVID NORMAN
Owner City,St,Zip: ORLANDO, FL 32822
Contact: DAVID NORMAN
Resp Party Phone: 4075811063

Region: 3
Facility ID: 9805959
Facility Phone: 8665377763
Facility Status: OPEN
Facility Type: C
Type Description: Fuel user/Non-retail
DEP CO: P
Financial Responsibility: INSURANCE
Insurance Company: ACE AMERICAN INSURANCE COMPANY
Effective Date: 07/01/2017
Expire Date: 07/01/2018
Owner ID: 65018
Owner Name: HARRIS PSPC
Owner Address: 7022 TPC DR #500
Owner Address2: ATTN: DAVID NORMAN
Owner City,St,Zip: ORLANDO, FL 32822
Contact: DAVID NORMAN
Resp Party Phone: 4075811063

Region: 3
Facility ID: 9805959
Facility Phone: 8665377763
Facility Status: OPEN
Facility Type: C
Type Description: Fuel user/Non-retail
DEP CO: P
Financial Responsibility: INSURANCE
Insurance Company: COMMERCE & INDUSTRY
Effective Date: 08/11/2008
Expire Date: 08/11/2009
Owner ID: 65018
Owner Name: HARRIS PSPC
Owner Address: 7022 TPC DR #500
Owner Address2: ATTN: DAVID NORMAN
Owner City,St,Zip: ORLANDO, FL 32822
Contact: DAVID NORMAN
Resp Party Phone: 4075811063

Region: 3
Facility ID: 9805959
Facility Phone: 8665377763
Facility Status: OPEN

Map ID
Direction
Distance
Elevation

MAP FINDINGS

Site

Database(s)

EDR ID Number
EPA ID Number

HARRIS RUSKIN X514 (Continued)

S107933310

Facility Type: C
Type Description: Fuel user/Non-retail
DEP CO: P
Financial Responsibility: INSURANCE
Insurance Company: ILLINOIS UNION
Effective Date: 07/01/2013
Expire Date: 07/01/2014
Owner ID: 65018
Owner Name: HARRIS PSPC
Owner Address: 7022 TPC DR #500
Owner Address2: ATTN: DAVID NORMAN
Owner City,St,Zip: ORLANDO, FL 32822
Contact: DAVID NORMAN
Resp Party Phone: 4075811063

Region: 3
Facility ID: 9805959
Facility Phone: 8665377763
Facility Status: OPEN
Facility Type: C
Type Description: Fuel user/Non-retail
DEP CO: P
Financial Responsibility: INSURANCE
Insurance Company: ILLINOIS UNION
Effective Date: 07/01/2014
Expire Date: 07/01/2015
Owner ID: 65018
Owner Name: HARRIS PSPC
Owner Address: 7022 TPC DR #500
Owner Address2: ATTN: DAVID NORMAN
Owner City,St,Zip: ORLANDO, FL 32822
Contact: DAVID NORMAN
Resp Party Phone: 4075811063

Region: 3
Facility ID: 9805959
Facility Phone: 8665377763
Facility Status: OPEN
Facility Type: C
Type Description: Fuel user/Non-retail
DEP CO: P
Financial Responsibility: INSURANCE
Insurance Company: ILLINOIS UNION
Effective Date: 08/11/2009
Expire Date: 08/11/2010
Owner ID: 65018
Owner Name: HARRIS PSPC
Owner Address: 7022 TPC DR #500
Owner Address2: ATTN: DAVID NORMAN
Owner City,St,Zip: ORLANDO, FL 32822
Contact: DAVID NORMAN
Resp Party Phone: 4075811063

Region: 3
Facility ID: 9805959
Facility Phone: 8665377763
Facility Status: OPEN

Map ID
Direction
Distance
Elevation

MAP FINDINGS

Site

Database(s)

EDR ID Number
EPA ID Number

HARRIS RUSKIN X514 (Continued)

S107933310

Facility Type: C
Type Description: Fuel user/Non-retail
DEP CO: P
Financial Responsibility: INSURANCE
Insurance Company: ILLINOIS UNION
Effective Date: 08/11/2010
Expire Date: 08/11/2011
Owner ID: 65018
Owner Name: HARRIS PSPC
Owner Address: 7022 TPC DR #500
Owner Address2: ATTN: DAVID NORMAN
Owner City,St,Zip: ORLANDO, FL 32822
Contact: DAVID NORMAN
Resp Party Phone: 4075811063

Region: 3
Facility ID: 9805959
Facility Phone: 8665377763
Facility Status: OPEN
Facility Type: C
Type Description: Fuel user/Non-retail
DEP CO: P
Financial Responsibility: INSURANCE
Insurance Company: ILLINOIS UNION
Effective Date: 08/11/2012
Expire Date: 08/11/2013
Owner ID: 65018
Owner Name: HARRIS PSPC
Owner Address: 7022 TPC DR #500
Owner Address2: ATTN: DAVID NORMAN
Owner City,St,Zip: ORLANDO, FL 32822
Contact: DAVID NORMAN
Resp Party Phone: 4075811063

Y130
SSE
1/8-1/4
0.192 mi.
1016 ft.

HARRIS RUSKIN X514
1800 SE 27TH ST
RUSKIN, FL 33570
Site 2 of 2 in cluster Y

AST A100238985
N/A

Actual:
39 ft.
Focus Map:
9

AST:
Name: HARRIS RUSKIN X514
Address: 1800 SE 27TH ST
Facility ID: 9805959
Facility Status: OPEN
Type Description: Fuel user/Non-retail
Facility Phone: 8665377763
DEP Contractor Own: C
Region: STATE
Positioning Method: Not reported
Lat/Long (dms): Not reported

Owner:
Owner Id: 65018
Owner Name: HARRIS PSPC
Owner Address: 7022 TPC DR #500
Owner Address 2: ATTN: DAVID NORMAN

Map ID
Direction
Distance
Elevation

MAP FINDINGS

Site

Database(s)

EDR ID Number
EPA ID Number

HARRIS RUSKIN X514 (Continued)

A100238985

Owner City,St,Zip: ORLANDO, FL 32822
Owner Contact: DAVID NORMAN
Owner Phone: 4075811063

Tank Id: X514
Status: In service
Status Date: 9/1/2001
Install Date: 9/1/2001
Substance: Diesel-emergen generator
Content Description: Emerg Generator Diesel
Gallons: 622
Tank Location: ABOVEGROUND

Construction:

Tank Id: X514
Construction Category: Primary Construction
Construction Description: Steel

Tank Id: X514
Construction Category: Overfill/Spill
Construction Description: Spill containment bucket

Tank Id: X514
Construction Category: Secondary Containment
Construction Description: Double wall

Tank Id: X514
Construction Category: Overfill/Spill
Construction Description: Level gauges/alarms

Monitoring:

Tank ID: X514
Monitoring Description: Monitor dbl wall tank space

Tank ID: X514
Monitoring Description: Visual inspection of ASTs

Tank ID: X514
Monitoring Description: Continuous electronic sensing

Piping:

Tank ID: X514
Piping Category: Miscellaneous Attributes
Piping Description: Abv, no soil contact

Tank ID: X514
Piping Category: Primary Construction
Piping Description: Approved synthetic material

[Click here for Florida Oculus:](#)

Map ID
Direction
Distance
Elevation

MAP FINDINGS

Site

Database(s)

EDR ID Number
EPA ID Number

131
WNW
1/8-1/4
0.199 mi.
1049 ft.

PASEO AL MAR BOULEVARD - EAST SEGMENT
APOLLO BEACH, FL

NPDES S121058283
N/A

Actual:
44 ft.
Focus Map:
6

WASTEWATER:
Facility ID: FLR20BH30
Facility Type: Construction Generic Dewatering
Status: Active - Existing, permitted facility/site for which effluent, reclaimed water or wastewater residual discharge into the environment and/or monitoring is taking place.

District Office: TLST
NPDES Permitted Site: Not reported
Environmental Interest: Not reported
Owner Type: Unknown
Permit Capacity: Not reported
Party Name: Rick Stevens, PMTE
Company Name: NNP Southbend II LLC
RP Address: 777 S Harbour Island Blvd, Ste 320
RP Address 2: Not reported
RP City,Stat,Zip: Tampa FL 33602
Telephone: 8136203555
Email: rstevens@newlandco.com
Issue Date: 03/25/2017
Effective Date: 03/25/2017
Expiration Date: 03/24/2022
DOC Description: Generic Permit
Latitude Degrees: 27
Latitude Minutes: 45
Latitude Seconds: 48.3
Longitude Degrees: 82
Longitude Minutes: 22
Longitude Seconds: 19.98
Treatment: Not reported
Decode For Fstatus: Active

132
WNW
1/8-1/4
0.199 mi.
1053 ft.

BULLFROG CREEK MHP
E BAY RD NORTH OF SYMMES RD
GIBSONTON, FL 33534

FINDS 1011413569
N/A

Actual:
30 ft.
Focus Map:
3

FINDS:
Registry ID: 110035448352

Environmental Interest/Information System
Florida Environmental System Today Application (FIESTA) Data Maintenance (FDM) system maintains entity, environmental interest and affiliation data for the State of Florida.

[Click this hyperlink](#) while viewing on your computer to access additional FINDS: detail in the EDR Site Report.

MAP FINDINGS

Map ID
 Direction
 Distance
 Elevation

Site

Database(s)

EDR ID Number
 EPA ID Number

133
 SE
 1/8-1/4
 0.200 mi.
 1054 ft.

**CARTER ROAD AND BUCKEYE ROAD, SOUTHEAST CORNER
 UNINCORPORATED, FL**

**SPILLS S105459073
 N/A**

Actual:
 22 ft.
Focus Map:
 14

SPILLS:
 OHMIT Incident Number: 14890
 Incident Legacy: 97-04-0366
 On-Scene Response: Yes
 Criminal Indicator: No
 Hurricane Indicator: No
 Incident Date: 07/14/1997
 Incident Status: Closed
 Incident Report Date: Not reported

134
 West
 1/8-1/4
 0.201 mi.
 1060 ft.

**SOUTH BAY LAKES
 9403 CYPRESS HARBOR DR
 GIBSONTON, FL 33534**

**FINDS 1011420026
 ECHO N/A**

Actual:
 18 ft.
Focus Map:
 3

FINDS:
 Registry ID: 110035648181
 Environmental Interest/Information System
 US National Pollutant Discharge Elimination System (NPDES) module of the Compliance Information System (ICIS) tracks surface water permits issued under the Clean Water Act. Under NPDES, all facilities that discharge pollutants from any point source into waters of the United States are required to obtain a permit. The permit will likely contain limits on what can be discharged, impose monitoring and reporting requirements, and include other provisions to ensure that the discharge does not adversely affect water quality.
 Florida Environmental System Today Application (FIESTA) Data Maintenance (FDM) system maintains entity, environmental interest and affiliation data for the State of Florida.

[Click this hyperlink](#) while viewing on your computer to access additional FINDS: detail in the EDR Site Report.

ECHO:
 Envid: 1011420026
 Registry ID: 110035648181
 DFR URL: <http://echo.epa.gov/detailed-facility-report?fid=110035648181>

MAP FINDINGS

Map ID
Direction
Distance
Elevation

Site

Database(s)

EDR ID Number
EPA ID Number

Z135 **XSCAPE THEATER - RIVERVIEW**
ESE **6135 VALLEYDALE DR**
1/8-1/4 **RIVERVIEW, FL 33578**
0.202 mi.
1066 ft. **Site 1 of 2 in cluster Z**

FINDS **1018366403**
ECHO **N/A**

Actual: **FINDS:**
22 ft.

Focus Map: Registry ID: 110067430587
1

Environmental Interest/Information System
US National Pollutant Discharge Elimination System (NPDES) module of the Compliance Information System (ICIS) tracks surface water permits issued under the Clean Water Act. Under NPDES, all facilities that discharge pollutants from any point source into waters of the United States are required to obtain a permit. The permit will likely contain limits on what can be discharged, impose monitoring and reporting requirements, and include other provisions to ensure that the discharge does not adversely affect water quality.

[Click this hyperlink](#) while viewing on your computer to access additional FINDS: detail in the EDR Site Report.

ECHO:
Envid: 1018366403
Registry ID: 110067430587
DFR URL: <http://echo.epa.gov/detailed-facility-report?fid=110067430587>

Z136 **XSCAPE THEATER - RIVERVIEW**
ESE **6135 VALLEYDALE DR**
1/8-1/4 **RIVERVIEW, FL**
0.202 mi.
1066 ft. **Site 2 of 2 in cluster Z**

NPDES **S118897100**
N/A

Actual: **WASTEWATER:**
22 ft.

Focus Map: Facility ID: FLR20AN80
1 Facility Type: Construction Generic Dewatering
 Status: Active - Existing, permitted facility/site for which effluent, reclaimed water or wastewater residual discharge into the environment and/or monitoring is taking place.

District Office: TLST
NPDES Permitted Site: Not reported
Environmental Interest: Not reported
Owner Type: Unknown
Permit Capacity: Not reported
Party Name: Ted Kempton, Principal
Company Name: Site Crafters of Florida, Inc
RP Address: 2207 W North A St
RP Address 2: Not reported
RP City,Stat,Zip: Tampa FL 33606
Telephone: 8132584696
Email: tkempton@sitecrafters.org
Issue Date: 01/30/2016
Effective Date: 01/30/2016
Expiration Date: 01/29/2021
DOC Description: Generic Permit
Latitude Degrees: 27
Latitude Minutes: 53

Map ID
Direction
Distance
Elevation

MAP FINDINGS

Site

Database(s)

EDR ID Number
EPA ID Number

XSCAPE THEATER - RIVERVIEW (Continued)

S118897100

Latitude Seconds: 35.06
Longitude Degrees: 82
Longitude Minutes: 20
Longitude Seconds: 48.48
Treatment: Not reported
Decode For Fstatus: Active

137 MCKENZIE TANKER SPILL
SW I-75 & SR 683
1/8-1/4 MANATEE COUNTY, FL 34221
0.203 mi.
1072 ft.

LUST U004145373
TANKS N/A

Actual:
21 ft.
Focus Map:
16

LUST:
Region: STATE
Facility Id: 9102221
Facility Status: CLOSED
Facility Type: X - Contamination Site
Facility Phone: Not reported
Facility Cleanup Rank: Not reported
District: Southwest District
Lat/Long (dms): 27 36 1.0368 / 82 30 17.7372
Section: 21
Township: 33S
Range: 18E
Feature: Not reported
Method: UNVR
Datum: 0
Score: Not reported
Score Effective Date: Not reported
Score When Ranked: Not reported
Operator: MCKENZIE TANK LINES INC
Name Update: Not reported
Address Update: 1995-05-10 00:00:00

Discharge Cleanup Summary:
Discharge Date: 4/22/1988
PCT Discharge Combined: Not reported
Cleanup Required: R - CLEANUP REQUIRED
Discharge Cleanup Status: NFA - NFA COMPLETE
Disch Cleanup Status Date: 8/14/1991
Cleanup Work Status: COMPLETED
Information Source: R - EMERGENCY RESPONSE REPORT
Other Source Description: Not reported
Eligibility Indicator: I - INELIGIBLE
Site Manager: Not reported
Site Mgr End Date: Not reported
Tank Office: -

Task Information:
District: SWD
Facility ID: 9102221
Facility Status: CLOSED
Facility Type: X - Contamination Site -
County: MANATEE
County ID: 41
Cleanup Eligibility Status: I
Source Effective Date: 08-14-1991
Discharge Date: 04-22-1988

Map ID
Direction
Distance
Elevation

MAP FINDINGS

Site

Database(s)

EDR ID Number
EPA ID Number

MCKENZIE TANKER SPILL (Continued)

U004145373

Cleanup Required: R - CLEANUP REQUIRED
Discharge Cleanup Status: NFA - NFA COMPLETE
Disch Cleanup Status Date: 08-14-1991
SRC Action Type: NFA - NO FURTHER ACTION
SRC Submit Date: 07-01-1991
SRC Review Date: 07-18-1991
SRC Completion Status: A - APPROVED
SRC Issue Date: 08-14-1991
SRC Comment: Not reported
Cleanup Work Status: COMPLETED
Site Mgr: Not reported
Site Mgr End Date: Not reported
Tank Office: -
SR Task ID: 74353
SR Cleanup Responsible: -
SR Funding Eligibility Type: -
SR Actual Cost: Not reported
SR Completion Date: 04-22-1988
SR Payment Date: Not reported
SR Oral Date: Not reported
SR Written Date: Not reported
SR Soil Removal: Y
SR Free Product Removal: Not reported
SR Soil Tonnage Removed: 11
SR Soil Treatment: Not reported
SR Other Treatment: Not reported
SR Alternate Proc Received Date: Not reported
SR Alternate Procedure Status: Not reported
SR Alternate Procedure Status Date: Not reported
SR Alternate Procedure Comments: Not reported
SA Task ID: 50613
SA Cleanup Responsible: -
SA Funding Eligibility Type: -
SA Actual Cost: Not reported
SA Completion Date: 08-14-1991
SA Payment Date: Not reported
RAP Task ID: 50614
RAP Cleanup Responsible ID: OTHER - OTHER
RAP Funding Eligibility Type: -
RAP Actual Cost: Not reported
RAP Completion Date: Not reported
RAP Payment Date: Not reported
RAP Last Order Approved: Not reported
RA Task ID: 50615
RA Cleanup Responsible: RP - RESPONSIBLE PARTY
RA Funding Eligibility Type: -
RA Years to Complete: Not reported
RA Actual Cost: Not reported

[Click here for Florida Oculus:](#)

TANKS:

Name: MCKENZIE TANKER SPILL
Address: I-75 & SR 683
City,State,Zip: MANATEE COUNTY, FL 34221
Facility ID: 9102221
Facility Phone: Not reported

Map ID
Direction
Distance
Elevation

MAP FINDINGS

Site

Database(s)

EDR ID Number
EPA ID Number

MCKENZIE TANKER SPILL (Continued)

U004145373

Facility Status: CLOSED
Facility Type: X
Type Description: Contamination Site
Dep Co: P
Lat/Lon Deg Min Sec: 27 35 58 / 82 30 20

**AA138
WNW
1/8-1/4
0.210 mi.
1110 ft.**

**ROBS UNLIMITED TIRES
11211 EAST BAY RD LOT 24
GIBSONTON, FL 33534**

**SWF/LF S117396339
N/A**

Site 1 of 2 in cluster AA

**Actual:
26 ft.
Focus Map:
3**

SWF/LF:
Name: ROBS UNLIMITED TIRES
Address: 11211 EAST BAY RD LOT 24
City,State,Zip: GIBSONTON, FL 33534
Facility ID: 102182
District: SWD
Lat/Long: :: / ::
Class Type: 754
Classification: WASTE TIRE COLLECTOR
Class Status: INACTIVE (I)
Section: Not reported
Township: Not reported
Range: Not reported
Responsible Authority Name: Not reported
Responsible Authority Address: Not reported
Responsible Authority City,St,Zip: Not reported
Responsible Authority Phone: Not reported
EMail Address1: Not reported
EMail Address2: Not reported
Site Supervisor Name: Not reported
Site Supervisor Addr: Not reported
Site Supervisor City/State/Zip: Not reported
Site Supervisor Telephone: Not reported
Land Owner Name: Not reported
Land Owner Address: Not reported
Land Owner City/State/Zip: Not reported
Land Owner Telephone: Not reported

[Click here for Florida Oculus:](#)

**AA139
WNW
1/8-1/4
0.210 mi.
1110 ft.**

**BULLFROG CREEK MHP
11211 EAST BAY ROAD
GIBSONTON, FL**

**NPDES S102846919
N/A**

Site 2 of 2 in cluster AA

**Actual:
26 ft.
Focus Map:
3**

WASTEWATER:
Facility ID: FLA012158
Facility Type: Domestic WWTP
Status: Active - Existing, permitted facility/site for which effluent, reclaimed water or wastewater residual discharge into the environment and/or monitoring is taking place.
District Office: SWHI
NPDES Permitted Site: No

Map ID
Direction
Distance
Elevation

MAP FINDINGS

Site

Database(s)

EDR ID Number
EPA ID Number

BULLFROG CREEK MHP (Continued)

S102846919

Environmental Interest: Not reported
Owner Type: Private
Permit Capacity: 0.02
Party Name: RPOFL
Company Name: Bullfrog Creek MHP
RP Address: 11211 E Bay Rd
RP Address 2: Not reported
RP City,Stat,Zip: Gibsonton FL 33534-5135
Telephone: Not reported
Email: Not reported
Issue Date: 05/03/2018
Effective Date: 04/16/2019
Expiration Date: 04/15/2024
DOC Description: Wastewater Permit
Latitude Degrees: Not reported
Latitude Minutes: Not reported
Latitude Seconds: Not reported
Longitude Degrees: Not reported
Longitude Minutes: Not reported
Longitude Seconds: Not reported
Treatment: Extended Aeration
Decode For Fstatus: Active

**W140
NW
1/8-1/4
0.211 mi.
1115 ft.**

**RUSKIN HEALTH CTR
2814 14TH AVE SE
RUSKIN, FL 33570**

Site 2 of 3 in cluster W

**SPILLS S110473351
Financial Assurance N/A**

**Actual:
39 ft.**

SPILLS:

**Focus Map:
9**

OHMIT Incident Number: 19333
Incident Legacy: 99-04-0156Z
On-Scene Response: No
Criminal Indicator: No
Hurricane Indicator: No
Incident Date: 03/10/1999
Incident Status: Closed
Incident Report Date: Not reported

FL Financial Assurance 3:

Region: 3
Facility ID: 9812781
Facility Phone: 8133497568
Facility Status: OPEN
Facility Type: C
Type Description: Fuel user/Non-retail
DEP CO: P
Financial Responsibility: INSURANCE
Insurance Company: COMMERCE & INDUSTRY
Effective Date: 07/06/2011
Expire Date: 07/06/2012
Owner ID: 67275
Owner Name: SUNCOAST COMMUNITY HEALTH CTRS INC
Owner Address: 13110 ELK MOUNTAIN DR
Owner Address2: ATTN: SONIA GOODWIN
Owner City,St,Zip: RIVERVIEW, FL 33579
Contact: SONIA GOODWIN

Map ID
Direction
Distance
Elevation

MAP FINDINGS

Site

Database(s)

EDR ID Number
EPA ID Number

RUSKIN HEALTH CTR (Continued)

S110473351

Resp Party Phone: 8133497568

Region: 3
Facility ID: 9812781
Facility Phone: 8133497568
Facility Status: OPEN
Facility Type: C
Type Description: Fuel user/Non-retail
DEP CO: P
Financial Responsibility: INSURANCE
Insurance Company: COMMERCE & INDUSTRY
Effective Date: 07/06/2012
Expire Date: 07/06/2013
Owner ID: 67275
Owner Name: SUNCOAST COMMUNITY HEALTH CTRS INC
Owner Address: 13110 ELK MOUNTAIN DR
Owner Address2: ATTN: SONIA GOODWIN
Owner City,St,Zip: RIVERVIEW, FL 33579
Contact: SONIA GOODWIN
Resp Party Phone: 8133497568

Region: 3
Facility ID: 9812781
Facility Phone: 8133497568
Facility Status: OPEN
Facility Type: C
Type Description: Fuel user/Non-retail
DEP CO: P
Financial Responsibility: INSURANCE
Insurance Company: COMMERCE & INDUSTRY
Effective Date: 07/06/2013
Expire Date: 07/06/2014
Owner ID: 67275
Owner Name: SUNCOAST COMMUNITY HEALTH CTRS INC
Owner Address: 13110 ELK MOUNTAIN DR
Owner Address2: ATTN: SONIA GOODWIN
Owner City,St,Zip: RIVERVIEW, FL 33579
Contact: SONIA GOODWIN
Resp Party Phone: 8133497568

Region: 3
Facility ID: 9812781
Facility Phone: 8133497568
Facility Status: OPEN
Facility Type: C
Type Description: Fuel user/Non-retail
DEP CO: P
Financial Responsibility: INSURANCE
Insurance Company: COMMERCE & INDUSTRY
Effective Date: 07/06/2014
Expire Date: 07/06/2015
Owner ID: 67275
Owner Name: SUNCOAST COMMUNITY HEALTH CTRS INC
Owner Address: 13110 ELK MOUNTAIN DR
Owner Address2: ATTN: SONIA GOODWIN
Owner City,St,Zip: RIVERVIEW, FL 33579
Contact: SONIA GOODWIN

Map ID
Direction
Distance
Elevation

MAP FINDINGS

Site

Database(s)

EDR ID Number
EPA ID Number

RUSKIN HEALTH CTR (Continued)

S110473351

Resp Party Phone: 8133497568

Region: 3
Facility ID: 9812781
Facility Phone: 8133497568
Facility Status: OPEN
Facility Type: C
Type Description: Fuel user/Non-retail
DEP CO: P
Financial Responsibility: INSURANCE
Insurance Company: COMMERCE & INDUSTRY
Effective Date: 07/06/2015
Expire Date: 07/06/2016
Owner ID: 67275
Owner Name: SUNCOAST COMMUNITY HEALTH CTRS INC
Owner Address: 13110 ELK MOUNTAIN DR
Owner Address2: ATTN: SONIA GOODWIN
Owner City,St,Zip: RIVERVIEW, FL 33579
Contact: SONIA GOODWIN
Resp Party Phone: 8133497568

Region: 3
Facility ID: 9812781
Facility Phone: 8133497568
Facility Status: OPEN
Facility Type: C
Type Description: Fuel user/Non-retail
DEP CO: P
Financial Responsibility: INSURANCE
Insurance Company: COMMERCE & INDUSTRY
Effective Date: 07/06/2016
Expire Date: 07/06/2017
Owner ID: 67275
Owner Name: SUNCOAST COMMUNITY HEALTH CTRS INC
Owner Address: 13110 ELK MOUNTAIN DR
Owner Address2: ATTN: SONIA GOODWIN
Owner City,St,Zip: RIVERVIEW, FL 33579
Contact: SONIA GOODWIN
Resp Party Phone: 8133497568

Region: 3
Facility ID: 9812781
Facility Phone: 8133497568
Facility Status: OPEN
Facility Type: C
Type Description: Fuel user/Non-retail
DEP CO: P
Financial Responsibility: INSURANCE
Insurance Company: COMMERCE & INDUSTRY
Effective Date: 07/06/2017
Expire Date: 07/06/2018
Owner ID: 67275
Owner Name: SUNCOAST COMMUNITY HEALTH CTRS INC
Owner Address: 13110 ELK MOUNTAIN DR
Owner Address2: ATTN: SONIA GOODWIN
Owner City,St,Zip: RIVERVIEW, FL 33579
Contact: SONIA GOODWIN

Map ID
Direction
Distance
Elevation

MAP FINDINGS

Site

Database(s)

EDR ID Number
EPA ID Number

RUSKIN HEALTH CTR (Continued)

S110473351

Resp Party Phone: 8133497568

W141
NW
1/8-1/4
0.211 mi.
1115 ft.

RUSKIN HEALTH CTR
2814 14TH AVE SE
RUSKIN, FL 33570
Site 3 of 3 in cluster W

AST A100358969
N/A

Actual:
39 ft.

AST:
Name: RUSKIN HEALTH CTR
Address: 2814 14TH AVE SE
Facility ID: 9812781
Facility Status: OPEN
Type Description: Fuel user/Non-retail
Facility Phone: 8133497568
DEP Contractor Own: C
Region: STATE
Positioning Method: Not reported
Lat/Long (dms): Not reported

Focus Map:
9

Owner:

Owner Id: 67275
Owner Name: SUNCOAST COMMUNITY HEALTH CTRS INC
Owner Address: 13110 ELK MOUNTAIN DR
Owner Address 2: ATTN: SONIA GOODWIN
Owner City,St,Zip: RIVERVIEW, FL 33579
Owner Contact: SONIA GOODWIN
Owner Phone: 8133497568

Tank Id: 1
Status: In service
Status Date: 4/1/2011
Install Date: 4/1/2011
Substance: Diesel-emergen generator
Content Description: Emerg Generator Diesel
Gallons: 1700
Tank Location: ABOVEGROUND

Construction:

Tank Id: 1
Construction Category: Primary Construction
Construction Description: Steel

Tank Id: 1
Construction Category: Overfill/Spill
Construction Description: Spill containment bucket

Tank Id: 1
Construction Category: Overfill/Spill
Construction Description: Level gauges/alarms

Tank Id: 1
Construction Category: Secondary Containment
Construction Description: Double wall

Monitoring:

Map ID
Direction
Distance
Elevation

MAP FINDINGS

Site

Database(s)

EDR ID Number
EPA ID Number

RUSKIN HEALTH CTR (Continued)

A100358969

Tank ID: 1
Monitoring Description: Visual inspection of ASTs

Tank ID: 1
Monitoring Description: Continuous electronic sensing

Tank ID: 1
Monitoring Description: Monitor dbl wall tank space

Piping:

Tank ID: 1
Piping Category: Primary Construction
Piping Description: DEP approved piping

Tank ID: 1
Piping Category: Miscellaneous Attributes
Piping Description: Abv, no soil contact

Tank ID: 1
Piping Category: Miscellaneous Attributes
Piping Description: Suction piping system

[Click here for Florida Oculus:](#)

AB142
WNW
1/8-1/4
0.213 mi.
1122 ft.
Actual:
23 ft.
Focus Map:
16

ARTISAN LAKES MASTER PUMP STATION
PARRISH, FL 34219
Site 1 of 3 in cluster AB

FINDS 1011423345
N/A

FINDS:

Registry ID: 110035544319
Environmental Interest/Information System
Florida Environmental System Today Application (FIESTA) Data Maintenance (FDM) system maintains entity, environmental interest and affiliation data for the State of Florida.

[Click this hyperlink](#) while viewing on your computer to access additional FINDS: detail in the EDR Site Report.

AC143
West
1/8-1/4
0.213 mi.
1124 ft.
Actual:
21 ft.
Focus Map:
2

GIBSONTON SQUARE
UNKNOWN
GIBSONTON, FL 33534
Site 1 of 2 in cluster AC

FINDS 1014690833
ECHO N/A

FINDS:

Registry ID: 110042103381
Environmental Interest/Information System
US National Pollutant Discharge Elimination System (NPDES) module of

Map ID
Direction
Distance
Elevation

MAP FINDINGS

Site

Database(s)

EDR ID Number
EPA ID Number

GIBSONTON SQUARE (Continued)

1014690833

the Compliance Information System (ICIS) tracks surface water permits issued under the Clean Water Act. Under NPDES, all facilities that discharge pollutants from any point source into waters of the United States are required to obtain a permit. The permit will likely contain limits on what can be discharged, impose monitoring and reporting requirements, and include other provisions to ensure that the discharge does not adversely affect water quality.

[Click this hyperlink](#) while viewing on your computer to access additional FINDS: detail in the EDR Site Report.

ECHO:

Envid: 1014690833
Registry ID: 110042103381
DFR URL: <http://echo.epa.gov/detailed-facility-report?fid=110042103381>

144
WNW
1/8-1/4
0.213 mi.
1125 ft.

**COVINGTON PARK PHASES 2B,2C,3C
COVINGTON STONE AVE & BRIGHTON PARK DR
RIVERVIEW, FL 33569**

**FINDS 1011435733
N/A**

**Actual:
38 ft.**

FINDS:

**Focus Map:
4**

Registry ID: 110035733622
Environmental Interest/Information System
Florida Environmental System Today Application (FIESTA) Data Maintenance (FDM) system maintains entity, environmental interest and affiliation data for the State of Florida.

[Click this hyperlink](#) while viewing on your computer to access additional FINDS: detail in the EDR Site Report.

145
WNW
1/8-1/4
0.213 mi.
1126 ft.

**SHAWNEE HILLS SUBDIVISION
SYMMES RD. AT EAST BAY RD.
RIVERVIEW, FL 00000**

**FINDS 1008154739
ECHO N/A**

**Actual:
30 ft.**

FINDS:

**Focus Map:
3**

Registry ID: 110020548665
Environmental Interest/Information System
US National Pollutant Discharge Elimination System (NPDES) module of the Compliance Information System (ICIS) tracks surface water permits issued under the Clean Water Act. Under NPDES, all facilities that discharge pollutants from any point source into waters of the United States are required to obtain a permit. The permit will likely contain limits on what can be discharged, impose monitoring and reporting requirements, and include other provisions to ensure that the discharge does not adversely affect water quality.

Map ID
Direction
Distance
Elevation

MAP FINDINGS

Site

Database(s)

EDR ID Number
EPA ID Number

SHAWNEE HILLS SUBDIVISION (Continued)

1008154739

Florida Environmental System Today Application (FIESTA) Data Maintenance (FDM) system maintains entity, environmental interest and affiliation data for the State of Florida.

Click this hyperlink while viewing on your computer to access additional FINDS: detail in the EDR Site Report.

ECHO:

Envid: 1008154739
Registry ID: 110020548665
DFR URL: <http://echo.epa.gov/detailed-facility-report?fid=110020548665>

X146
East
1/8-1/4
0.217 mi.
1145 ft.

FERN HILL PROPERTY
10320 FERN HILL DR.
RIVERVIEW, FL 33578
Site 9 of 9 in cluster X

FINDS 1008159783
ECHO N/A

Actual:
26 ft.

FINDS:

Focus Map:
2

Registry ID: 110020528525

Environmental Interest/Information System

US National Pollutant Discharge Elimination System (NPDES) module of the Compliance Information System (ICIS) tracks surface water permits issued under the Clean Water Act. Under NPDES, all facilities that discharge pollutants from any point source into waters of the United States are required to obtain a permit. The permit will likely contain limits on what can be discharged, impose monitoring and reporting requirements, and include other provisions to ensure that the discharge does not adversely affect water quality.

Florida Environmental System Today Application (FIESTA) Data Maintenance (FDM) system maintains entity, environmental interest and affiliation data for the State of Florida.

Click this hyperlink while viewing on your computer to access additional FINDS: detail in the EDR Site Report.

ECHO:

Envid: 1008159783
Registry ID: 110020528525
DFR URL: <http://echo.epa.gov/detailed-facility-report?fid=110020528525>

Map ID
Direction
Distance
Elevation

MAP FINDINGS

Site

Database(s)

EDR ID Number
EPA ID Number

147
East
1/8-1/4
0.218 mi.
1153 ft.

CYPRESS CREEK GOLF COURSE
880 CYPRESS CYPRESS VILLAGE BOULEVARD
RUSKIN, FL 33571

SITE INV SITES S117358500
N/A

Actual:
37 ft.

SITE INV SITES:

Focus Map:
9

Site Number: 5976
Alternate Site Number: ERIC_5976
District: Southwest District
Latitude/Longitude (deg/min/sec): 27 43 34 / 82 22 46
Datum: NAD83
Decode of Datum: North American Datum of 1983
Decode of Districtcd: SWD
X Coord: -82.379447816
Y Coord: 27.726116231

AB148
WNW
1/8-1/4
0.220 mi.
1162 ft.

MANATEE CNTY-ARTISAN LAKES MSTR PUMP STAT
9760 GILLET RD
PALMETTO, FL 34221

AST A100317930
N/A

Site 2 of 3 in cluster AB

Actual:
22 ft.

AST:

Focus Map:
16

Name: MANATEE CNTY-ARTISAN LAKES MSTR PUMP STAT
Address: 9760 GILLET RD
Facility ID: 9809731
Facility Status: OPEN
Type Description: County Government
Facility Phone: 9417087513
DEP Contractor Own: D
Region: STATE
Positioning Method: Not reported
Lat/Long (dms): Not reported

Owner:

Owner Id: 13457
Owner Name: MANATEE CNTY - FUEL SRVCS OFFICE
Owner Address: 2908 12TH ST CT E
Owner Address 2: ATTN: BEN WILLIAMS JR
Owner City,St,Zip: BRADENTON, FL 34208
Owner Contact: BENJAMIN D WILLIAMS JR
Owner Phone: 9417087513

Tank Id: 39
Status: In service
Status Date: 10/1/2007
Install Date: 10/1/2007
Substance: Diesel-emergen generator
Content Description: Emerg Generator Diesel
Gallons: 2000
Tank Location: ABOVEGROUND

Construction:

Tank Id: 39
Construction Category: Overfill/Spill
Construction Description: Flow shut-Off

Tank Id: 39

Map ID
Direction
Distance
Elevation

MAP FINDINGS

Site

Database(s)

EDR ID Number
EPA ID Number

MANATEE CNTY-ARTISAN LAKES MSTR PUMP STAT (Continued)

A100317930

Construction Category: Primary Construction
Construction Description: Steel

Tank Id: 39
Construction Category: Overfill/Spill
Construction Description: Spill containment bucket

Tank Id: 39
Construction Category: Secondary Containment
Construction Description: Double wall - tank jacket

Tank Id: 39
Construction Category: Overfill/Spill
Construction Description: Level gauges/alarms

Tank Id: 39
Construction Category: Overfill/Spill
Construction Description: Tight fill

Monitoring:
Tank ID: 39
Monitoring Description: Visual inspection of ASTs

Tank ID: 39
Monitoring Description: Monitor dbl wall tank space

Piping:
Tank ID: 39
Piping Category: Miscellaneous Attributes
Piping Description: Abv, no soil contact

Tank ID: 39
Piping Category: Miscellaneous Attributes
Piping Description: Suction piping system

Tank ID: 39
Piping Category: Primary Construction
Piping Description: Approved synthetic material

Tank ID: 39
Piping Category: Primary Construction
Piping Description: Steel/galvanized metal

[Click here for Florida Oculus:](#)

AB149
WNW
1/8-1/4
0.220 mi.
1162 ft.

MANATEE CNTY-ARTISAN LAKES MSTR PUMP STAT
9760 GILLET RD
PALMETTO, FL 34221
Site 3 of 3 in cluster AB

Financial Assurance S109994931
N/A

Actual:
22 ft.

FL Financial Assurance 3:
Region: 3
Facility ID: 9809731
Facility Phone: 9417087513
Facility Status: OPEN

Focus Map:
16

Map ID
Direction
Distance
Elevation

MAP FINDINGS

Site

Database(s)

EDR ID Number
EPA ID Number

MANATEE CNTY-ARTISAN LAKES MSTR PUMP STAT (Continued)

S109994931

Facility Type: I
Type Description: County Government
DEP CO: D
Financial Responsibility: LOCAL GOVERNMENTS - BOND RATING TEST
Insurance Company: Not reported
Effective Date: 08/14/2003
Expire Date: 10/01/2018
Owner ID: 13457
Owner Name: MANATEE CNTY - FUEL SRVCS OFFICE
Owner Address: 2908 12TH ST CT E
Owner Address2: ATTN: BEN WILLIAMS JR
Owner City,St,Zip: BRADENTON, FL 34208
Contact: BENJAMIN D WILLIAMS JR
Resp Party Phone: 9417087513

Region: 3
Facility ID: 9809731
Facility Phone: 9417087513
Facility Status: OPEN
Facility Type: I
Type Description: County Government
DEP CO: D
Financial Responsibility: LOCAL GOVERNMENTS - FINANCIAL TEST
Insurance Company: Not reported
Effective Date: 02/01/2015
Expire Date: 01/31/2016
Owner ID: 13457
Owner Name: MANATEE CNTY - FUEL SRVCS OFFICE
Owner Address: 2908 12TH ST CT E
Owner Address2: ATTN: BEN WILLIAMS JR
Owner City,St,Zip: BRADENTON, FL 34208
Contact: BENJAMIN D WILLIAMS JR
Resp Party Phone: 9417087513

Region: 3
Facility ID: 9809731
Facility Phone: 9417087513
Facility Status: OPEN
Facility Type: I
Type Description: County Government
DEP CO: D
Financial Responsibility: LOCAL GOVERNMENTS - FINANCIAL TEST
Insurance Company: Not reported
Effective Date: Not reported
Expire Date: Not reported
Owner ID: 13457
Owner Name: MANATEE CNTY - FUEL SRVCS OFFICE
Owner Address: 2908 12TH ST CT E
Owner Address2: ATTN: BEN WILLIAMS JR
Owner City,St,Zip: BRADENTON, FL 34208
Contact: BENJAMIN D WILLIAMS JR
Resp Party Phone: 9417087513

Region: 3
Facility ID: 9809731
Facility Phone: 9417087513
Facility Status: OPEN

Map ID
Direction
Distance
Elevation

MAP FINDINGS

Site

Database(s)

EDR ID Number
EPA ID Number

MANATEE CNTY-ARTISAN LAKES MSTR PUMP STAT (Continued)

S109994931

Facility Type: I
Type Description: County Government
DEP CO: D
Financial Responsibility: SELF-INSURANCE - LETTER FROM CHIEF FINANCIAL OFFIC
Insurance Company: Not reported
Effective Date: 02/01/2016
Expire Date: 01/31/2017
Owner ID: 13457
Owner Name: MANATEE CNTY - FUEL SRVCS OFFICE
Owner Address: 2908 12TH ST CT E
Owner Address2: ATTN: BEN WILLIAMS JR
Owner City,St,Zip: BRADENTON, FL 34208
Contact: BENJAMIN D WILLIAMS JR
Resp Party Phone: 9417087513

Region: 3
Facility ID: 9809731
Facility Phone: 9417087513
Facility Status: OPEN
Facility Type: I
Type Description: County Government
DEP CO: D
Financial Responsibility: SELF-INSURANCE - LETTER FROM CHIEF FINANCIAL OFFIC
Insurance Company: Not reported
Effective Date: 02/01/2017
Expire Date: 01/31/2018
Owner ID: 13457
Owner Name: MANATEE CNTY - FUEL SRVCS OFFICE
Owner Address: 2908 12TH ST CT E
Owner Address2: ATTN: BEN WILLIAMS JR
Owner City,St,Zip: BRADENTON, FL 34208
Contact: BENJAMIN D WILLIAMS JR
Resp Party Phone: 9417087513

Region: 3
Facility ID: 9809731
Facility Phone: 9417087513
Facility Status: OPEN
Facility Type: I
Type Description: County Government
DEP CO: D
Financial Responsibility: SELF-INSURANCE - LETTER FROM CHIEF FINANCIAL OFFIC
Insurance Company: Not reported
Effective Date: 02/01/2018
Expire Date: 01/31/2019
Owner ID: 13457
Owner Name: MANATEE CNTY - FUEL SRVCS OFFICE
Owner Address: 2908 12TH ST CT E
Owner Address2: ATTN: BEN WILLIAMS JR
Owner City,St,Zip: BRADENTON, FL 34208
Contact: BENJAMIN D WILLIAMS JR
Resp Party Phone: 9417087513

MAP FINDINGS

Map ID Direction Distance Elevation			EDR ID Number EPA ID Number
--	--	--	--------------------------------

150 NW 1/8-1/4 0.228 mi. 1203 ft.	EAVES BEND AT ARTISAN LAKES 10205 EAVES BEND WAY PALMETTO, FL 34221	FINDS ECHO	1024365999 N/A
---	--	-----------------------------	---------------------------------

Actual: 25 ft.

Focus Map: 16

FINDS:

Registry ID: 110070262849

Environmental Interest/Information System

US National Pollutant Discharge Elimination System (NPDES) module of the Compliance Information System (ICIS) tracks surface water permits issued under the Clean Water Act. Under NPDES, all facilities that discharge pollutants from any point source into waters of the United States are required to obtain a permit. The permit will likely contain limits on what can be discharged, impose monitoring and reporting requirements, and include other provisions to ensure that the discharge does not adversely affect water quality.

[Click this hyperlink](#) while viewing on your computer to access additional FINDS: detail in the EDR Site Report.

ECHO:

Envid: 1024365999
 Registry ID: 110070262849
 DFR URL: <http://echo.epa.gov/detailed-facility-report?fid=110070262849>

151 West 1/8-1/4 0.239 mi. 1261 ft.	MAGNOLIA PARK SOUTHEAST A2, B, D, C1 & C2 RIVERVIEW, FL	NPDES	S112060872 N/A
---	--	--------------	---------------------------------

Actual: 17 ft.

Focus Map: 1

WASTEWATER:

Facility ID: FLR10LT88

Facility Type: Construction Stormwater GP

Status: Active - Existing, permitted facility/site for which effluent, reclaimed water or wastewater residual discharge into the environment and/or monitoring is taking place.

District Office: TLST

NPDES Permitted Site: Not reported

Environmental Interest: Not reported

Owner Type: Unknown

Permit Capacity: Not reported

Party Name: Parker Hirons, Land Manager

Company Name: Centex Homes, A Nevada General Partnership

RP Address: 3810 Northdale Blvd Ste 100

RP Address 2: Not reported

RP City,Stat,Zip: Tampa FL 33624-1870

Telephone: 8132653343

Email: parker.hirons@pultegroup.com

Issue Date: 06/30/2012

Effective Date: 06/30/2012

Expiration Date: 06/29/2017

DOC Description: Generic Permit

Latitude Degrees: 27

Latitude Minutes: 53

Map ID
Direction
Distance
Elevation

MAP FINDINGS

Site

Database(s)

EDR ID Number
EPA ID Number

MAGNOLIA PARK SOUTHEAST A2, B, D, C1 & C2 (Continued)

S112060872

Latitude Seconds: 32.1
Longitude Degrees: 82
Longitude Minutes: 21
Longitude Seconds: 8.9
Treatment: Not reported
Decode For Fstatus: Active

152
East
1/8-1/4
0.240 mi.
1265 ft.

INLAND HOMESMODEL AT BULL FROG CREEK
12620 FLATWOOD CREEK DR
GIBSONTON, FL 33534

FINDS 1017424500
ECHO N/A

Actual:
23 ft.

FINDS:

Focus Map:
3

Registry ID: 110063605567

Environmental Interest/Information System

US National Pollutant Discharge Elimination System (NPDES) module of the Compliance Information System (ICIS) tracks surface water permits issued under the Clean Water Act. Under NPDES, all facilities that discharge pollutants from any point source into waters of the United States are required to obtain a permit. The permit will likely contain limits on what can be discharged, impose monitoring and reporting requirements, and include other provisions to ensure that the discharge does not adversely affect water quality.

[Click this hyperlink](#) while viewing on your computer to access additional FINDS: detail in the EDR Site Report.

ECHO:

Envid: 1017424500
Registry ID: 110063605567
DFR URL: <http://echo.epa.gov/detailed-facility-report?fid=110063605567>

153
West
1/8-1/4
0.241 mi.
1273 ft.

SOUTH SHORE CORPORATE PARK DEVELOPMENT
SR 674 AND 30TH STREET NORTHEAST
RUSKIN, FL 33570

RESP PARTY S117361116
N/A

Actual:
44 ft.

RESP PARTY:

Focus Map:
9

District: Southwest District
Site Id: 284233
Project Id: 309996
Site Status: CLOSED
Project Manager: MCGUCKEN_V
OGC Case Number: Not reported
Initial Date Received: 11/26/2007
Contaminants: GW/soil arsenic, pests, herbs, TRPH
Offsite Cont Impact: N
Priority Score: Not reported
Datum: NAD83
Method ID: DPHO
Feature: Not reported

Map ID
Direction
Distance
Elevation

MAP FINDINGS

Site

Database(s)

EDR ID Number
EPA ID Number

SOUTH SHORE CORPORATE PARK DEVELOPMENT (Continued)

S117361116

Object Of Interest: CAP_RAP SITE
Proximity To Object: APPRX
Collect Username: SEGO_JR
Collect Affiliation: Florida Department of Environmental Protection
Collect Program Id: CR
Collect Date: 01/25/2017
Map Series Used: IMAGERY_11_13
Map Source Scale: 5000
Interpolation Scale: 5000
Coordinate Accuracy Id: 3
Verify Method Id: DPHO
Verifier Username: SEGO_JR
Verifier Affiliation: FL DEPARTMENT OF ENVIRONMENTAL PROTECTION
Verifying Program Id: CR
Verification Date: 01/25/2017
Decode for District: Southwest District
Decode for Datum: North American Datum of 1983
Decode for Method: Digital Aerial Photography With Ground Control
Decode for Off Site COC: No, the best available evidence (such as completed SAR) demonstrates that contamination above applicable standards or criteria DOES NOT extend offsite.
Decode for V_Method: Digital Aerial Photography With Ground Control
Latitude/Longitude (deg/min/sec): 27 43 31.2337999 / 82 23 14.4077

154
East
1/8-1/4
0.245 mi.
1294 ft.

FERN HILL TRAILER PARK WATER SYS
10704 FERN HILL DR
RIVERVIEW, FL 33578

ICIS 1005671650
FINDS N/A
ECHO

Actual:
27 ft.
Focus Map:
2

ICIS:
Enforcement Action ID: 04-2000-0636
FRS ID: 110010708537
Action Name: FERN HILL TRAILER PARK WATER SYSTEM
Facility Name: FERN HILL TRAILER PARK WATER SYS
Facility Address: 10704 FERN HILL DR
RIVERVIEW, FL 33569
Enforcement Action Type: SDWA 1414G2 AO For Compliance (PWS)
Facility County: HILLSBOROUGH
Program System Acronym: ICIS
Enforcement Action Forum Desc: Administrative - Formal
EA Type Code: 1414G2
Facility SIC Code: 4941
Federal Facility ID: Not reported
Latitude in Decimal Degrees: 27.846174
Longitude in Decimal Degrees: -82.343251
Permit Type Desc: Not reported
Program System Acronym: 2313
Facility NAICS Code: Not reported
Tribal Land Code: Not reported

Facility Name: FERN HILL TRAILER PARK WATER SYS
Address: 10704 FERN HILL DR
Tribal Indicator: N
Fed Facility: No
NAIC Code: Not reported
SIC Code: 4941

Map ID
Direction
Distance
Elevation

MAP FINDINGS

Site

Database(s)

EDR ID Number
EPA ID Number

FERN HILL TRAILER PARK WATER SYS (Continued)

1005671650

Facility Name: FERN HILL TRAILER PARK WATER SYS
Address: 10704 FERN HILL DR
Tribal Indicator: N
Fed Facility: No
NAIC Code: Not reported
SIC Code: 4941

FINDS:

Registry ID: 110010708537

Environmental Interest/Information System
COMMUNITY WATER SYSTEM

ICIS (Integrated Compliance Information System) is the Integrated Compliance Information System and provides a database that, when complete, will contain integrated Enforcement and Compliance information across most of EPA's programs. The vision for ICIS is to replace EPA's independent databases that contain Enforcement data with a single repository for that information. Currently, ICIS contains all Federal Administrative and Judicial enforcement actions. This information is maintained in ICIS by EPA in the Regional offices and it Headquarters. A future release of ICIS will replace the Permit Compliance System (PCS) which supports the NPDES and will integrate that information with Federal actions already in the system. ICIS also has the capability to track other activities occurring in the Region that support Compliance and Enforcement programs. These include; Incident Tracking, Compliance Assistance, and Compliance Monitoring.

[Click this hyperlink](#) while viewing on your computer to access additional FINDS: detail in the EDR Site Report.

ECHO:

Envid: 1005671650
Registry ID: 110010708537
DFR URL: <http://echo.epa.gov/detailed-facility-report?fid=110010708537>

AC155
West
1/8-1/4
0.245 mi.
1295 ft.

GIBSONTON SQUARE PARCEL K
GIBSONTON DR & NEW EAST BAY RD
GIBSONTON, FL 33534
Site 2 of 2 in cluster AC

FINDS 1011925809
ECHO N/A

Actual:
22 ft.

FINDS:

Focus Map:
2

Registry ID: 110037468273

Environmental Interest/Information System

US National Pollutant Discharge Elimination System (NPDES) module of the Compliance Information System (ICIS) tracks surface water permits issued under the Clean Water Act. Under NPDES, all facilities that discharge pollutants from any point source into waters of the United States are required to obtain a permit. The permit will likely contain limits on what can be discharged, impose monitoring and reporting requirements, and include other provisions to ensure that the discharge does not adversely affect water quality.

Map ID
Direction
Distance
Elevation

MAP FINDINGS

Site

Database(s)

EDR ID Number
EPA ID Number

GIBSONTON SQUARE PARCEL K (Continued)

1011925809

[Click this hyperlink](#) while viewing on your computer to access additional FINDS: detail in the EDR Site Report.

ECHO:

Envid: 1011925809
Registry ID: 110037468273
DFR URL: <http://echo.epa.gov/detailed-facility-report?fid=110037468273>

AD156
WNW
1/4-1/2
0.260 mi.
1375 ft.

HILLSBOROUGH CNTY-S CNTY POTABLE REPUMP STAT
230 TECO RD
RUSKIN, FL 33570

AST A100357380
N/A

Site 1 of 3 in cluster AD

Actual:
39 ft.

Focus Map:
9

AST:

Name: HILLSBOROUGH CNTY-S CNTY POTABLE REPUMP STAT
Address: 230 TECO RD
Facility ID: 9812730
Facility Status: OPEN
Type Description: County Government
Facility Phone: 8132725977
DEP Contractor Own: P
Region: STATE
Positioning Method: Not reported
Lat/Long (dms): Not reported

Owner:

Owner Id: 10079
Owner Name: HILLSBOROUGH CNTY WRS
Owner Address: 925 E TWIGGS ST
Owner Address 2: ATTN: DIRECTOR
Owner City,St,Zip: TAMPA, FL 33602
Owner Contact: MR. JOHN LYONS | GERARD WATSON
Owner Phone: 8132725977

Tank Id: 1
Status: In service
Status Date: 7/1/2011
Install Date: 7/1/2011
Substance: Diesel-generator,pump
Content Description: Generator/Pump Diesel
Gallons: 5200
Tank Location: ABOVEGROUND

Construction:

Tank Id: 1
Construction Category: Overfill/Spill
Construction Description: Spill containment bucket

Tank Id: 1
Construction Category: Secondary Containment
Construction Description: Double wall - tank jacket

Tank Id: 1
Construction Category: Overfill/Spill

Map ID
Direction
Distance
Elevation

MAP FINDINGS

Site

Database(s)

EDR ID Number
EPA ID Number

HILLSBOROUGH CNTY-S CNTY POTABLE REPUMP STAT (Continued)

A100357380

Construction Description: Ball check valve

Tank Id: 1
Construction Category: Overfill/Spill
Construction Description: Tight fill

Tank Id: 1
Construction Category: Overfill/Spill
Construction Description: Level gauges/alarms

Monitoring:
Tank ID: 1
Monitoring Description: Continuous electronic sensing

Tank ID: 1
Monitoring Description: Visual inspection of ASTs

Tank ID: 1
Monitoring Description: Monitor dbl wall tank space

Piping:
Tank ID: 1
Piping Category: Primary Construction
Piping Description: Steel/galvanized metal

Tank ID: 1
Piping Category: Miscellaneous Attributes
Piping Description: Abv, no soil contact

[Click here for Florida Oculus:](#)

AD157
WNW
1/4-1/2
0.260 mi.
1375 ft.

HILLSBOROUGH CNTY-S CNTY POTABLE REPUMP STAT
230 TECO RD
RUSKIN, FL 33570
Site 2 of 3 in cluster AD

Financial Assurance NPDES S110633221
N/A

Actual:
39 ft.

Focus Map:
9

FL Financial Assurance 3:
Region: 3
Facility ID: 9812730
Facility Phone: 8132725977
Facility Status: OPEN
Facility Type: I
Type Description: County Government
DEP CO: C
Financial Responsibility: INSURANCE
Insurance Company: ILLINOIS UNION
Effective Date: 10/01/2011
Expire Date: 10/01/2014
Owner ID: 10079
Owner Name: HILLSBOROUGH CNTY WRS
Owner Address: 925 E TWIGGS ST
Owner Address2: ATTN: DIRECTOR
Owner City,St,Zip: TAMPA, FL 33602
Contact: MR. JOHN LYONS | GERARD WATSON
Resp Party Phone: 8132725977

Map ID
Direction
Distance
Elevation

MAP FINDINGS

Site

Database(s)

EDR ID Number
EPA ID Number

HILLSBOROUGH CNTY-S CNTY POTABLE REPUMP STAT (Continued)

S110633221

Region: 3
Facility ID: 9812730
Facility Phone: 8132725977
Facility Status: OPEN
Facility Type: I
Type Description: County Government
DEP CO: C
Financial Responsibility: INSURANCE
Insurance Company: ILLINOIS UNION
Effective Date: 10/01/2014
Expire Date: 10/01/2017
Owner ID: 10079
Owner Name: HILLSBOROUGH CNTY WRS
Owner Address: 925 E TWIGGS ST
Owner Address2: ATTN: DIRECTOR
Owner City,St,Zip: TAMPA, FL 33602
Contact: MR. JOHN LYONS | GERARD WATSON
Resp Party Phone: 8132725977

Region: 3
Facility ID: 9812730
Facility Phone: 8132725977
Facility Status: OPEN
Facility Type: I
Type Description: County Government
DEP CO: C
Financial Responsibility: INSURANCE
Insurance Company: ILLINOIS UNION
Effective Date: 10/01/2014
Expire Date: 10/01/2018
Owner ID: 10079
Owner Name: HILLSBOROUGH CNTY WRS
Owner Address: 925 E TWIGGS ST
Owner Address2: ATTN: DIRECTOR
Owner City,St,Zip: TAMPA, FL 33602
Contact: MR. JOHN LYONS | GERARD WATSON
Resp Party Phone: 8132725977

Region: 3
Facility ID: 9812730
Facility Phone: 8132725977
Facility Status: OPEN
Facility Type: I
Type Description: County Government
DEP CO: C
Financial Responsibility: LOCAL GOVERNMENTS - FINANCIAL TEST
Insurance Company: Not reported
Effective Date: 10/01/2017
Expire Date: 03/31/2019
Owner ID: 10079
Owner Name: HILLSBOROUGH CNTY WRS
Owner Address: 925 E TWIGGS ST
Owner Address2: ATTN: DIRECTOR
Owner City,St,Zip: TAMPA, FL 33602
Contact: MR. JOHN LYONS | GERARD WATSON
Resp Party Phone: 8132725977

Map ID
Direction
Distance
Elevation

MAP FINDINGS

Site

Database(s)

EDR ID Number
EPA ID Number

HILLSBOROUGH CNTY-S CNTY POTABLE REPUMP STAT (Continued)

S110633221

WASTEWATER:

Facility ID: FLR20CJ99
 Facility Type: Construction Generic Dewatering
 Status: Active - Existing, permitted facility/site for which effluent, reclaimed water or wastewater residual discharge into the environment and/or monitoring is taking place.

District Office: TLST
 NPDES Permitted Site: Not reported
 Environmental Interest: Not reported
 Owner Type: Authority
 Permit Capacity: Not reported
 Party Name: Scott Short, PMTE
 Company Name: CenState Contractors, Inc.
 RP Address: Po Box 552
 RP Address 2: Not reported
 RP City,Stat,Zip: Winter Haven FL 33882
 Telephone: 8633243882
 Email: jessica@censtate.com
 Issue Date: 09/30/2018
 Effective Date: 09/30/2018
 Expiration Date: 09/29/2023
 DOC Description: Generic Permit
 Latitude Degrees: 27
 Latitude Minutes: 42
 Latitude Seconds: 58.8
 Longitude Degrees: 82
 Longitude Minutes: 23
 Longitude Seconds: 6.9
 Treatment: Not reported
 Decode For Fstatus: Active

AD158 SOUTH COUNTY REPUMP STATION CHEMICAL ADDITION & YA
 WNW 230 TECO RD
 1/4-1/2 RUSKIN, FL 33570
 0.260 mi.
 1375 ft. Site 3 of 3 in cluster AD

FINDS 1024601592
 ECHO N/A

Actual: 39 ft.

FINDS:

Focus Map: 9

Registry ID: 110070388994

Environmental Interest/Information System

US National Pollutant Discharge Elimination System (NPDES) module of the Compliance Information System (ICIS) tracks surface water permits issued under the Clean Water Act. Under NPDES, all facilities that discharge pollutants from any point source into waters of the United States are required to obtain a permit. The permit will likely contain limits on what can be discharged, impose monitoring and reporting requirements, and include other provisions to ensure that the discharge does not adversely affect water quality.

[Click this hyperlink](#) while viewing on your computer to access additional FINDS: detail in the EDR Site Report.

ECHO:

Envid: 1024601592

Map ID
Direction
Distance
Elevation

MAP FINDINGS

Site

Database(s)

EDR ID Number
EPA ID Number

SOUTH COUNTY REPUMP STATION CHEMICAL ADDITION & YARD PIPING (Continued)

1024601592

Registry ID: 110070388994
DFR URL: <http://echo.epa.gov/detailed-facility-report?fid=110070388994>

AE159
WNW
1/4-1/2
0.265 mi.
1400 ft.

COVINGTON PARK PHASES 2B/2C/3C
COVINGTON STONE AVE & BRIGHTON
RIVERVIEW, FL 33569

FINDS 1005890929
ECHO N/A

Site 1 of 2 in cluster AE

Actual: FINDS:
40 ft.

Focus Map: Registry ID: 110012325153
4

Environmental Interest/Information System
US National Pollutant Discharge Elimination System (NPDES) module of the Compliance Information System (ICIS) tracks surface water permits issued under the Clean Water Act. Under NPDES, all facilities that discharge pollutants from any point source into waters of the United States are required to obtain a permit. The permit will likely contain limits on what can be discharged, impose monitoring and reporting requirements, and include other provisions to ensure that the discharge does not adversely affect water quality.

[Click this hyperlink](#) while viewing on your computer to access additional FINDS: detail in the EDR Site Report.

ECHO:
Envid: 1005890929
Registry ID: 110012325153
DFR URL: <http://echo.epa.gov/detailed-facility-report?fid=110012325153>

AE160
WNW
1/4-1/2
0.265 mi.
1400 ft.

COVINGTON PARK - PHASES 2A UNIT 2, 3A - 3B
CORNER OF CIRCLE RD & COVINGTON STONE AV
RIVERVIEW, FL 33569

FINDS 1011438604
N/A

Site 2 of 2 in cluster AE

Actual: FINDS:
40 ft.

Focus Map: Registry ID: 110035644817
4

Environmental Interest/Information System
Florida Environmental System Today Application (FIESTA) Data Maintenance (FDM) system maintains entity, environmental interest and affiliation data for the State of Florida.

[Click this hyperlink](#) while viewing on your computer to access additional FINDS: detail in the EDR Site Report.

MAP FINDINGS

Map ID			EDR ID Number
Direction			EPA ID Number
Distance			
Elevation	Site	Database(s)	

AF161 West 1/4-1/2 0.266 mi. 1402 ft.	GRAYBAR PARKWAY BUSINESS CENTER @ OAK CREEK RIVERVIEW, FL 33569 Site 1 of 2 in cluster AF	FINDS	1011442676 N/A
--	--	--------------	--------------------------

Actual: FINDS:
19 ft.

Focus Map: Registry ID: 110035617491
2

Environmental Interest/Information System
 Florida Environmental System Today Application (FIESTA) Data Maintenance (FDM) system maintains entity, environmental interest and affiliation data for the State of Florida.

[Click this hyperlink](#) while viewing on your computer to access additional FINDS: detail in the EDR Site Report.

AF162 West 1/4-1/2 0.266 mi. 1402 ft.	GRAYBAR PARKWAY BUSINESS CENTER @ OAK RIVERVIEW, FL 33569 Site 2 of 2 in cluster AF	FINDS	1005846663 ECHO N/A
--	--	--------------	-------------------------------

Actual: FINDS:
19 ft.

Focus Map: Registry ID: 110008983298
2

Environmental Interest/Information System
 US National Pollutant Discharge Elimination System (NPDES) module of the Compliance Information System (ICIS) tracks surface water permits issued under the Clean Water Act. Under NPDES, all facilities that discharge pollutants from any point source into waters of the United States are required to obtain a permit. The permit will likely contain limits on what can be discharged, impose monitoring and reporting requirements, and include other provisions to ensure that the discharge does not adversely affect water quality.

[Click this hyperlink](#) while viewing on your computer to access additional FINDS: detail in the EDR Site Report.

ECHO:
 Envid: 1005846663
 Registry ID: 110008983298
 DFR URL: <http://echo.epa.gov/detailed-facility-report?fid=110008983298>

MAP FINDINGS

Map ID Direction Distance Elevation Site Database(s) EDR ID Number EPA ID Number

AG163 **MAGNOLIA PARK SOUTHEAST A1 I** **ECHO** **1017523557**
WNW **UNKNOWN** **N/A**
1/4-1/2 **RIVERVIEW, FL 33578**
0.270 mi.
1427 ft. **Site 1 of 2 in cluster AG**
Actual: **ECHO:**
18 ft. Envid: 1017523557
Focus Map: Registry ID: 110043169549
1 DFR URL: <http://echo.epa.gov/detailed-facility-report?fid=110043169549>

AG164 **MAGNOLIA PARK SOUTHEAST A1 I** **FINDS** **1014689451**
WNW **UNKNOWN** **N/A**
1/4-1/2 **RIVERVIEW, FL 33578**
0.270 mi.
1427 ft. **Site 2 of 2 in cluster AG**
Actual: **FINDS:**
18 ft.
Focus Map: Registry ID: 110043169549
1 Environmental Interest/Information System
 US National Pollutant Discharge Elimination System (NPDES) module of the Compliance Information System (ICIS) tracks surface water permits issued under the Clean Water Act. Under NPDES, all facilities that discharge pollutants from any point source into waters of the United States are required to obtain a permit. The permit will likely contain limits on what can be discharged, impose monitoring and reporting requirements, and include other provisions to ensure that the discharge does not adversely affect water quality.
[Click this hyperlink](#) while viewing on your computer to access additional FINDS: detail in the EDR Site Report.

165 **FERN HILL, PHASE 1A & 1B** **NPDES** **S117407217**
East **N/A**
1/4-1/2 **RIVERVIEW, FL**
0.273 mi.
1439 ft.
Actual: **WASTEWATER:**
27 ft. Facility ID: FLR10PG66
Focus Map: Facility Type: Construction Stormwater GP
2 Status: Active - Existing, permitted facility/site for which effluent, reclaimed water or wastewater residual discharge into the environment and/or monitoring is taking place.
 District Office: TLST
 NPDES Permitted Site: Not reported
 Environmental Interest: Not reported
 Owner Type: Private
 Permit Capacity: Not reported
 Party Name: Mark Metheny, Division President
 Company Name: Lennar Homes, LLC.
 RP Address: 4600 West Cypress St Ste 200
 RP Address 2: Not reported
 RP City,Stat,Zip: Tampa FL 33607
 Telephone: Not reported

Map ID
Direction
Distance
Elevation

MAP FINDINGS

Site

Database(s)

EDR ID Number
EPA ID Number

FERN HILL, PHASE 1A & 1B (Continued)

S117407217

Email: mark.metheny@Lennar.com
Issue Date: 05/17/2015
Effective Date: 05/17/2015
Expiration Date: 05/16/2020
DOC Description: Generic Permit
Latitude Degrees: 27
Latitude Minutes: 50
Latitude Seconds: 49.52
Longitude Degrees: 82
Longitude Minutes: 20
Longitude Seconds: 32.91
Treatment: Not reported
Decode For Fstatus: Active

166
WNW
1/4-1/2
0.274 mi.
1445 ft.

WATERSET COVINGTON GARDEN DR. N

**NPDES S121058267
N/A**

APOLLO BEACH, FL

Actual:
42 ft.
Focus Map:
6

WASTEWATER:
Facility ID: FLR20BH11
Facility Type: Construction Generic Dewatering
Status: Active - Existing, permitted facility/site for which effluent, reclaimed water or wastewater residual discharge into the environment and/or monitoring is taking place.

District Office: TLST
NPDES Permitted Site: Not reported
Environmental Interest: Not reported
Owner Type: Unknown
Permit Capacity: Not reported
Party Name: Joseph Rodi, Jr, PMTE
Company Name: QGS Development
RP Address: 17502 County Road 672
RP Address 2: Not reported
RP City,Stat,Zip: Lithia FL 33547-1201
Telephone: 8136343326
Email: jrodi@qgsdevelopment.com
Issue Date: 04/03/2017
Effective Date: 04/03/2017
Expiration Date: 04/02/2022
DOC Description: Generic Permit
Latitude Degrees: 27
Latitude Minutes: 46
Latitude Seconds: 1.523
Longitude Degrees: 82
Longitude Minutes: 22
Longitude Seconds: 15.48
Treatment: Not reported
Decode For Fstatus: Active

Map ID
Direction
Distance
Elevation

MAP FINDINGS

Site

Database(s)

EDR ID Number
EPA ID Number

167
West
1/4-1/2
0.274 mi.
1446 ft.

SOUTHE SHORE-SOUTHERN PORTION
30TH STREET NE AT CLOVER RIDGE AVENUE
RUSKIN, FL 33570

RESP PARTY S117330176
N/A

Actual:
44 ft.

RESP PARTY:

Focus Map:
9

District: Southwest District
Site Id: 322085
Project Id: 339300
Site Status: CLOSED
Project Manager: KIYALI_S
OGC Case Number: Not reported
Initial Date Received: 10/25/2013
Contaminants: SRCO to be issued for Northern portion; the Southern portion still has one well with Arsenic contamination.
Offsite Cont Impact: Not reported
Priority Score: Not reported
Datum: NAD83
Method ID: DPHO
Feature: Not reported
Object Of Interest: CAP_RAP SITE
Proximity To Object: APPRX
Collect Username: WILLIAMS_CA
Collect Affiliation: Florida Department of Environmental Protection
Collect Program Id: CR
Collect Date: 04/08/2014
Map Series Used: IMAGERY_11_13
Map Source Scale: 5000
Interpolation Scale: 5000
Coordinate Accuracy Id: 3
Verify Method Id: DPHO
Verifier Username: WILLIAMS_CA
Verifier Affiliation: DEPARTMENT OF ENVIRONMENTAL PROTECTION
Verifying Program Id: CL
Verification Date: 04/08/2014
Decode for District: Southwest District
Decode for Datum: North American Datum of 1983
Decode for Method: Digital Aerial Photography With Ground Control
Decode for Off Site COC: Not reported
Decode for V_Method: Digital Aerial Photography With Ground Control
Latitude/Longitude (deg/min/sec): 27 43 25.5799999 / 82 23 14.92

168
East
1/4-1/2
0.278 mi.
1466 ft.

MORETRENCH ENVIRON SRVCS INC
11001 FERN HILL DR
RIVERVIEW, FL 33578

AST S123644952
Financial Assurance N/A

Actual:
28 ft.

AST:

Focus Map:
3

Name: MORETRENCH ENVIRON SRVCS INC
Address: 11001 FERN HILL DR
Facility ID: 9810912
Facility Status: OPEN
Type Description: Industrial Plant
Facility Phone: 3054330904
DEP Contractor Own: C
Region: STATE
Positioning Method: Not reported
Lat/Long (dms): Not reported

Map ID
Direction
Distance
Elevation

MAP FINDINGS

Site

Database(s)

EDR ID Number
EPA ID Number

MORETRENCH ENVIRON SRVCS INC (Continued)

S123644952

Owner:

Owner Id: 57074
Owner Name: MORETRENCH ENVIRONMENTAL SERVICES INC
Owner Address: 11001 FERNHILL DR
Owner Address 2: Not reported
Owner City,St,Zip: RIVERVIEW, FL 33578
Owner Contact: MARK SCHAEFER
Owner Phone: 9736272100

Tank Id: 3
Status: Removed
Status Date: 5/1/2009
Install Date: 8/1/2008
Substance: Vehicular diesel
Content Description: Vehicular Diesel
Gallons: 12000
Tank Location: ABOVEGROUND

Tank Id: 2
Status: In service
Status Date: 2/1/2013
Install Date: 2/1/2013
Substance: Vehicular diesel
Content Description: Vehicular Diesel
Gallons: 10000
Tank Location: ABOVEGROUND

Construction:

Tank Id: 2
Construction Category: Primary Construction
Construction Description: Steel

Tank Id: 2
Construction Category: Overfill/Spill
Construction Description: Spill containment bucket

Tank Id: 2
Construction Category: Overfill/Spill
Construction Description: Tight fill

Tank Id: 2
Construction Category: Overfill/Spill
Construction Description: Level gauges/alarms

Tank Id: 2
Construction Category: Secondary Containment
Construction Description: Double wall

Monitoring:

Tank ID: 2
Monitoring Description: Visual inspection of ASTs

Tank ID: 2
Monitoring Description: Monitor dbl wall tank space

Map ID
Direction
Distance
Elevation

MAP FINDINGS

Site

Database(s)

EDR ID Number
EPA ID Number

MORETRENCH ENVIRON SRVCS INC (Continued)

S123644952

Piping:

Tank ID: 2
Piping Category: Miscellaneous Attributes
Piping Description: Suction piping system

Tank ID: 2
Piping Category: Miscellaneous Attributes
Piping Description: Abv, no soil contact

Tank ID: 2
Piping Category: Primary Construction
Piping Description: Steel/galvanized metal

Tank Id: 1
Status: In service
Status Date: 7/1/2009
Install Date: 7/1/2009
Substance: Vehicular diesel
Content Description: Vehicular Diesel
Gallons: 10000
Tank Location: ABOVEGROUND

Construction:

Tank Id: 1
Construction Category: Primary Construction
Construction Description: Steel

Tank Id: 1
Construction Category: Overfill/Spill
Construction Description: Spill containment bucket

Tank Id: 1
Construction Category: Overfill/Spill
Construction Description: Tight fill

Tank Id: 1
Construction Category: Overfill/Spill
Construction Description: Level gauges/alarms

Tank Id: 1
Construction Category: Secondary Containment
Construction Description: Double wall

Monitoring:

Tank ID: 1
Monitoring Description: Visual inspection of ASTs

Tank ID: 1
Monitoring Description: Monitor dbl wall tank space

Piping:

Tank ID: 1
Piping Category: Miscellaneous Attributes
Piping Description: Suction piping system

Map ID
Direction
Distance
Elevation

MAP FINDINGS

Site

Database(s)

EDR ID Number
EPA ID Number

MORETRENCH ENVIRON SRVCS INC (Continued)

S123644952

Tank ID: 1
Piping Category: Primary Construction
Piping Description: Steel/galvanized metal

Tank ID: 1
Piping Category: Miscellaneous Attributes
Piping Description: Abv, no soil contact

Tank Id: 4
Status: In service
Status Date: 2/1/2013
Install Date: 2/1/2013
Substance: Vehicular diesel
Content Description: Vehicular Diesel
Gallons: 10000
Tank Location: ABOVEGROUND

Construction:

Tank Id: 4
Construction Category: Primary Construction
Construction Description: Steel

Tank Id: 4
Construction Category: Overfill/Spill
Construction Description: Spill containment bucket

Tank Id: 4
Construction Category: Overfill/Spill
Construction Description: Tight fill

Tank Id: 4
Construction Category: Overfill/Spill
Construction Description: Level gauges/alarms

Tank Id: 4
Construction Category: Secondary Containment
Construction Description: Double wall

Monitoring:

Tank ID: 4
Monitoring Description: Visual inspection of ASTs

Tank ID: 4
Monitoring Description: Monitor dbl wall tank space

Piping:

Tank ID: 4
Piping Category: Primary Construction
Piping Description: Steel/galvanized metal

Tank ID: 4
Piping Category: Miscellaneous Attributes
Piping Description: Abv, no soil contact

Tank ID: 4
Piping Category: Miscellaneous Attributes

Map ID
Direction
Distance
Elevation

MAP FINDINGS

Site

Database(s)

EDR ID Number
EPA ID Number

MORETRENCH ENVIRON SRVCS INC (Continued)

S123644952

Piping Description: Suction piping system

[Click here for Florida Oculus:](#)

FL Financial Assurance 3:

Region: 3
Facility ID: 9810912
Facility Phone: 3054330904
Facility Status: OPEN
Facility Type: E
Type Description: Industrial Plant
DEP CO: P
Financial Responsibility: INSURANCE
Insurance Company: ARCH INSURANCE COMPANY
Effective Date: 05/23/2008
Expire Date: 05/23/2009
Owner ID: 57074
Owner Name: MORETRENCH ENVIRONMENTAL SERVICES INC
Owner Address: 11001 FERNHILL DR
Owner Address2: Not reported
Owner City,St,Zip: RIVERVIEW, FL 33578
Contact: MARK SCHAEFER
Resp Party Phone: 9736272100

Region: 3
Facility ID: 9810912
Facility Phone: 3054330904
Facility Status: OPEN
Facility Type: E
Type Description: Industrial Plant
DEP CO: P
Financial Responsibility: INSURANCE
Insurance Company: NAUTILUS INSURANCE COMPANY
Effective Date: 12/31/2012
Expire Date: 12/31/2013
Owner ID: 57074
Owner Name: MORETRENCH ENVIRONMENTAL SERVICES INC
Owner Address: 11001 FERNHILL DR
Owner Address2: Not reported
Owner City,St,Zip: RIVERVIEW, FL 33578
Contact: MARK SCHAEFER
Resp Party Phone: 9736272100

Region: 3
Facility ID: 9810912
Facility Phone: 3054330904
Facility Status: OPEN
Facility Type: E
Type Description: Industrial Plant
DEP CO: P
Financial Responsibility: INSURANCE
Insurance Company: NAUTILUS INSURANCE COMPANY
Effective Date: 12/31/2013
Expire Date: 12/31/2014
Owner ID: 57074
Owner Name: MORETRENCH ENVIRONMENTAL SERVICES INC

Map ID
Direction
Distance
Elevation

MAP FINDINGS

Site

Database(s)

EDR ID Number
EPA ID Number

MORETRENCH ENVIRON SRVCS INC (Continued)

S123644952

Owner Address: 11001 FERNHILL DR
Owner Address2: Not reported
Owner City,St,Zip: RIVERVIEW, FL 33578
Contact: MARK SCHAEFER
Resp Party Phone: 9736272100

Region: 3
Facility ID: 9810912
Facility Phone: 3054330904
Facility Status: OPEN
Facility Type: E
Type Description: Industrial Plant
DEP CO: P

Financial Responsibility: INSURANCE
Insurance Company: NAUTILUS INSURANCE COMPANY
Effective Date: 12/31/2014
Expire Date: 12/31/2015
Owner ID: 57074
Owner Name: MORETRENCH ENVIRONMENTAL SERVICES INC
Owner Address: 11001 FERNHILL DR
Owner Address2: Not reported
Owner City,St,Zip: RIVERVIEW, FL 33578
Contact: MARK SCHAEFER
Resp Party Phone: 9736272100

Region: 3
Facility ID: 9810912
Facility Phone: 3054330904
Facility Status: OPEN
Facility Type: E
Type Description: Industrial Plant
DEP CO: P
Financial Responsibility: INSURANCE
Insurance Company: Not reported
Effective Date: Not reported
Expire Date: Not reported
Owner ID: 57074
Owner Name: MORETRENCH ENVIRONMENTAL SERVICES INC
Owner Address: 11001 FERNHILL DR
Owner Address2: Not reported
Owner City,St,Zip: RIVERVIEW, FL 33578
Contact: MARK SCHAEFER
Resp Party Phone: 9736272100

169
WNW
1/4-1/2
0.283 mi.
1496 ft.

DENNIS L DE WOLF
8921 HONEYWELL RD
GIBSONTON, FL 33534

SWF/LF S113899595
N/A

Actual:
28 ft.

SWF/LF:
Name: DENNIS L DE WOLF
Address: 8921 HONEYWELL RD
City,State,Zip: GIBSONTON, FL 33534
Facility ID: 96885
District: SWD
Lat/Long: :: / ::
Class Type: 754

Focus Map:
3

Map ID
Direction
Distance
Elevation

MAP FINDINGS

Site

Database(s)

EDR ID Number
EPA ID Number

DENNIS L DE WOLF (Continued)

S113899595

Classification: WASTE TIRE COLLECTOR
 Class Status: INACTIVE (I)
 Section: Not reported
 Township: Not reported
 Range: Not reported
 Responsible Authority Name: Not reported
 Responsible Authority Address: Not reported
 Responsible Authority City,St,Zip: Not reported
 Responsible Authority Phone: Not reported
 EMail Address1: Not reported
 EMail Address2: Not reported
 Site Supervisor Name: Not reported
 Site Supervisor Addr: Not reported
 Site Supervisor City/State/Zip: Not reported
 Site Supervisor Telephone: Not reported
 Land Owner Name: Not reported
 Land Owner Address: Not reported
 Land Owner City/State/Zip: Not reported
 Land Owner Telephone: Not reported

Click here for Florida Oculus:

**AH170
WNW
1/4-1/2
0.288 mi.
1522 ft.**

**WATERSET PHASE 3B-1 & WATERSET BLVD PHASES 3A & 3B
UNKNOWN
APOLLO BEACH, FL 33572
Site 1 of 2 in cluster AH**

**FINDS 1017425611
ECHO N/A**

**Actual:
42 ft.**

FINDS:

**Focus Map:
4**

Registry ID: 110063617297

Environmental Interest/Information System

US National Pollutant Discharge Elimination System (NPDES) module of the Compliance Information System (ICIS) tracks surface water permits issued under the Clean Water Act. Under NPDES, all facilities that discharge pollutants from any point source into waters of the United States are required to obtain a permit. The permit will likely contain limits on what can be discharged, impose monitoring and reporting requirements, and include other provisions to ensure that the discharge does not adversely affect water quality.

Click this hyperlink while viewing on your computer to access additional FINDS: detail in the EDR Site Report.

ECHO:

Envid: 1017425611
 Registry ID: 110063617297
 DFR URL: <http://echo.epa.gov/detailed-facility-report?fid=110063617297>

MAP FINDINGS

Map ID Direction Distance Elevation			EDR ID Number EPA ID Number
--	--	--	--------------------------------

AI171 West 1/4-1/2 0.288 mi. 1522 ft.	TAMPA BAY & COASTAL BASIN WETLAND MITIGATION AREA TAMPA, FL 33601 Site 1 of 2 in cluster AI	FINDS 1011418577 N/A
--	--	--

Actual: FINDS:

20 ft.

Focus Map: Registry ID: 110035596049

2

Environmental Interest/Information System
 Florida Environmental System Today Application (FIESTA) Data Maintenance (FDM) system maintains entity, environmental interest and affiliation data for the State of Florida.

[Click this hyperlink](#) while viewing on your computer to access additional FINDS: detail in the EDR Site Report.

AI172 West 1/4-1/2 0.288 mi. 1522 ft.	TAMPA BAY & COASTAL BASIN WETL UNKNOWN TAMPA, FL 33601 Site 2 of 2 in cluster AI	FINDS 1009804161 ECHO N/A
--	---	--

Actual: FINDS:

20 ft.

Focus Map: Registry ID: 110027251186

2

Environmental Interest/Information System
 US National Pollutant Discharge Elimination System (NPDES) module of the Compliance Information System (ICIS) tracks surface water permits issued under the Clean Water Act. Under NPDES, all facilities that discharge pollutants from any point source into waters of the United States are required to obtain a permit. The permit will likely contain limits on what can be discharged, impose monitoring and reporting requirements, and include other provisions to ensure that the discharge does not adversely affect water quality.

[Click this hyperlink](#) while viewing on your computer to access additional FINDS: detail in the EDR Site Report.

ECHO:

Envid: 1009804161
 Registry ID: 110027251186
 DFR URL: <http://echo.epa.gov/detailed-facility-report?fid=110027251186>

Map ID
Direction
Distance
Elevation

MAP FINDINGS

Site

Database(s)

EDR ID Number
EPA ID Number

173 **OSPREY LAKES WEST (FKA EAGLE PALMS PHASE 3)**
West **6932 BREEZY DR**
1/4-1/2 **RIVERVIEW, FL**
0.291 mi.
1535 ft.

NPDES **S121058575**
N/A

Actual:
19 ft.

Focus Map:
1

WASTEWATER:

Facility ID: FLR20BK67
Facility Type: Construction Generic Dewatering
Status: Active - Existing, permitted facility/site for which effluent,
reclaimed water or wastewater residual discharge into the environment
and/or monitoring is taking place.

District Office: TLST
NPDES Permitted Site: Not reported
Environmental Interest: Not reported
Owner Type: Unknown
Permit Capacity: Not reported
Party Name: Scott Moores, PMTE
Company Name: DR Horton Inc
RP Address: 12602 Telecom Dr N
RP Address 2: Not reported
RP City,Stat,Zip: Tampa FL 33637-3413
Telephone: 8136184422
Email: smoores@DRHorton.com
Issue Date: 05/28/2017
Effective Date: 05/28/2017
Expiration Date: 05/27/2022
DOC Description: Generic Permit
Latitude Degrees: 27
Latitude Minutes: 52
Latitude Seconds: 52.05
Longitude Degrees: 82
Longitude Minutes: 21
Longitude Seconds: 10.78
Treatment: Not reported
Decode For Fstatus: Active

AH174 **WATERSET PHASE 3B-1 & WATERSET BLVD PHASES 3A & 3B**
WNW **APOLLO BEACH, FL**
1/4-1/2 **Site 2 of 2 in cluster AH**
0.292 mi.
1540 ft.

NPDES **S117406571**
N/A

Actual:
42 ft.

Focus Map:
4

WASTEWATER:

Facility ID: FLR100R94
Facility Type: Construction Stormwater GP
Status: Active - Existing, permitted facility/site for which effluent,
reclaimed water or wastewater residual discharge into the environment
and/or monitoring is taking place.

District Office: TLST
NPDES Permitted Site: Not reported
Environmental Interest: Not reported
Owner Type: Unknown
Permit Capacity: Not reported
Party Name: Alex McLeod, Chairman
Company Name: NNP Southbend II LLC
RP Address: 777 S Harbour Island Blvd, Ste 320
RP Address 2: Not reported
RP City,Stat,Zip: Tampa FL 33602
Telephone: 8136203555

Map ID
Direction
Distance
Elevation

MAP FINDINGS

Site

Database(s)

EDR ID Number
EPA ID Number

WATERSET PHASE 3B-1 & WATERSET BLVD PHASES 3A & 3B (Continued)

S117406571

Email: amcleod@newlandco.com
Issue Date: 10/09/2014
Effective Date: 10/09/2014
Expiration Date: 10/08/2019
DOC Description: Generic Permit
Latitude Degrees: 27
Latitude Minutes: 46
Latitude Seconds: 24.06
Longitude Degrees: 82
Longitude Minutes: 22
Longitude Seconds: 3.15
Treatment: Not reported
Decode For Fstatus: Active

175
WNW
1/4-1/2
0.293 mi.
1547 ft.

WATERSET PHASE 5A-1

**NPDES S121424266
N/A**

APOLLO BEACH, FL

Actual:
41 ft.
Focus Map:
6

WASTEWATER:

Facility ID: FLR20BU00
Facility Type: Construction Generic Dewatering
Status: Active - Existing, permitted facility/site for which effluent, reclaimed water or wastewater residual discharge into the environment and/or monitoring is taking place.

District Office: TLST
NPDES Permitted Site: Not reported
Environmental Interest: Not reported
Owner Type: Unknown
Permit Capacity: Not reported
Party Name: Rick Stevens, PMTE
Company Name: NNP Southbend II LLC
RP Address: 777 S Harbour Island Blvd, Ste 320
RP Address 2: Not reported
RP City,Stat,Zip: Tampa FL 33602
Telephone: 8136203555
Email: rstevens@newlandco.com
Issue Date: 11/18/2017
Effective Date: 11/18/2017
Expiration Date: 11/17/2022
DOC Description: Generic Permit
Latitude Degrees: 27
Latitude Minutes: 45
Latitude Seconds: 44.41
Longitude Degrees: 82
Longitude Minutes: 22
Longitude Seconds: 29.50
Treatment: Not reported
Decode For Fstatus: Active

MAP FINDINGS

Map ID			EDR ID Number
Direction			EPA ID Number
Distance			
Elevation	Site	Database(s)	

AJ176 West 1/4-1/2 0.306 mi. 1616 ft.	SYMMES COVE UNKNOWN GIBSONTON, FL 33534 Site 1 of 2 in cluster AJ	FINDS ECHO	1007848183 N/A
--	---	-----------------------------	---------------------------------

Actual: 25 ft. **FINDS:**

Focus Map: 2
 Registry ID: 110020171035

Environmental Interest/Information System

US National Pollutant Discharge Elimination System (NPDES) module of the Compliance Information System (ICIS) tracks surface water permits issued under the Clean Water Act. Under NPDES, all facilities that discharge pollutants from any point source into waters of the United States are required to obtain a permit. The permit will likely contain limits on what can be discharged, impose monitoring and reporting requirements, and include other provisions to ensure that the discharge does not adversely affect water quality.

Florida Environmental System Today Application (FIESTA) Data Maintenance (FDM) system maintains entity, environmental interest and affiliation data for the State of Florida.

[Click this hyperlink](#) while viewing on your computer to access additional FINDS: detail in the EDR Site Report.

ECHO:
 Envid: 1007848183
 Registry ID: 110020171035
 DFR URL: <http://echo.epa.gov/detailed-facility-report?fid=110020171035>

AJ177 West 1/4-1/2 0.306 mi. 1616 ft.	EASTBAY OVER BULLFROG CREEK BR EASTBAY RD. FROM BULLFROG CRT TO NONDY GIBSONTON, FL 33534 Site 2 of 2 in cluster AJ	FINDS ECHO	1011398917 N/A
--	---	-----------------------------	---------------------------------

Actual: 25 ft. **FINDS:**

Focus Map: 2
 Registry ID: 110035455931

Environmental Interest/Information System

US National Pollutant Discharge Elimination System (NPDES) module of the Compliance Information System (ICIS) tracks surface water permits issued under the Clean Water Act. Under NPDES, all facilities that discharge pollutants from any point source into waters of the United States are required to obtain a permit. The permit will likely contain limits on what can be discharged, impose monitoring and reporting requirements, and include other provisions to ensure that the discharge does not adversely affect water quality.

Florida Environmental System Today Application (FIESTA) Data Maintenance (FDM) system maintains entity, environmental interest and affiliation data for the State of Florida.

Map ID
Direction
Distance
Elevation

MAP FINDINGS

Site

Database(s)

EDR ID Number
EPA ID Number

EASTBAY OVER BULLFROG CREEK BR (Continued)

1011398917

[Click this hyperlink](#) while viewing on your computer to access additional FINDS: detail in the EDR Site Report.

ECHO:

Envid: 1011398917
Registry ID: 110035455931
DFR URL: <http://echo.epa.gov/detailed-facility-report?fid=110035455931>

AK178
ESE
1/4-1/2
0.313 mi.
1651 ft.
Actual:
34 ft.
Focus Map:
9

CEMEX CONSTRUCTION MATERIALS FLORIDA LLC
3601 COLLEGE AVE
RUSKIN, FL 33570

FINDS 1012262154
ECHO N/A

Site 1 of 2 in cluster AK

FINDS:

Registry ID: 110039627268

Environmental Interest/Information System

AFS (Aerometric Information Retrieval System (AIRS) Facility Subsystem) replaces the former Compliance Data System (CDS), the National Emission Data System (NEDS), and the Storage and Retrieval of Aerometric Data (SAROAD). AIRS is the national repository for information concerning airborne pollution in the United States. AFS is used to track emissions and compliance data from industrial plants. AFS data are utilized by states to prepare State Implementation Plans to comply with regulatory programs and by EPA as an input for the estimation of total national emissions. AFS is undergoing a major redesign to support facility operating permits required under Title V of the Clean Air Act.

AIR MINOR

[Click this hyperlink](#) while viewing on your computer to access additional FINDS: detail in the EDR Site Report.

ECHO:

Envid: 1012262154
Registry ID: 110039627268
DFR URL: <http://echo.epa.gov/detailed-facility-report?fid=110039627268>

179
NW
1/4-1/2
0.314 mi.
1656 ft.

MAGNOLIA PARK NORTHEAST PHASE F
RIVERVIEW, FL

NPDES S118897181
N/A

Actual:
20 ft.
Focus Map:
1

WASTEWATER:
Facility ID:
Facility Type:
Status:

FLR20AO77
Construction Generic Dewatering
Active - Existing, permitted facility/site for which effluent, reclaimed water or wastewater residual discharge into the environment and/or monitoring is taking place.

Map ID
Direction
Distance
Elevation

MAP FINDINGS

Site

Database(s)

EDR ID Number
EPA ID Number

MAGNOLIA PARK NORTHEAST PHASE F (Continued)

S118897181

District Office: TLST
NPDES Permitted Site: Not reported
Environmental Interest: Not reported
Owner Type: Private
Permit Capacity: Not reported
Party Name: Ryan Foley, PMTE
Company Name: Centex Homes West Florida Division
RP Address: 2662 S Faulkenburg Dr
RP Address 2: Not reported
RP City,Stat,Zip: Brandon FL 33511
Telephone: 9195501700
Email: Not reported
Issue Date: 02/22/2016
Effective Date: 02/22/2016
Expiration Date: 02/21/2021
DOC Description: Generic Permit
Latitude Degrees: 27
Latitude Minutes: 54
Latitude Seconds: 7.7
Longitude Degrees: 82
Longitude Minutes: 20
Longitude Seconds: 59.8
Treatment: Not reported
Decode For Fstatus: Active

AL180
WNW
1/4-1/2
0.315 mi.
1664 ft.

HILLSBOROUGH CNTY SHERIFFS OFFICE DIST IV
508 33RD ST SE
RUSKIN, FL 33570

AST A100308037
N/A

Site 1 of 3 in cluster AL

Actual:
40 ft.
Focus Map:
9

AST:
Name: HILLSBOROUGH CNTY SHERIFFS OFFICE DIST IV
Address: 508 33RD ST SE
Facility ID: 9809345
Facility Status: OPEN
Type Description: County Government
Facility Phone: 8132470040
DEP Contractor Own: C
Region: STATE
Positioning Method: Not reported
Lat/Long (dms): Not reported

Owner:
Owner Id: 10084
Owner Name: HILLSBOROUGH CNTY SHERIFFS OFFICE
Owner Address: PO BOX 3371
Owner Address 2: ATTN: JOHNNY PAGE
Owner City,St,Zip: TAMPA, FL 33601
Owner Contact: JOHNNY PAGE ; ISAAC MORFFY
Owner Phone: 8132470025

Tank Id: 1
Status: In service
Status Date: 6/1/2007
Install Date: 6/1/2007
Substance: Unleaded gas

Map ID
Direction
Distance
Elevation

MAP FINDINGS

Site

Database(s)

EDR ID Number
EPA ID Number

HILLSBOROUGH CNTY SHERIFFS OFFICE DIST IV (Continued)

A100308037

Content Description: Unleaded Gas
Gallons: 10000
Tank Location: ABOVEGROUND

Construction:

Tank Id: 1
Construction Category: Primary Construction
Construction Description: Steel

Tank Id: 1
Construction Category: Overfill/Spill
Construction Description: Flow shut-Off

Tank Id: 1
Construction Category: Overfill/Spill
Construction Description: Spill containment bucket

Tank Id: 1
Construction Category: Overfill/Spill
Construction Description: Tight fill

Tank Id: 1
Construction Category: Overfill/Spill
Construction Description: Level gauges/alarms

Tank Id: 1
Construction Category: Secondary Containment
Construction Description: Double wall - tank jacket

Monitoring:

Tank ID: 1
Monitoring Description: Continuous electronic sensing

Tank ID: 1
Monitoring Description: Monitor dbl wall tank space

Tank ID: 1
Monitoring Description: Visual inspection of ASTs

Piping:

Tank ID: 1
Piping Category: Primary Construction
Piping Description: Steel/galvanized metal

Tank ID: 1
Piping Category: Miscellaneous Attributes
Piping Description: Abv, no soil contact

[Click here for Florida Oculus:](#)

Map ID
Direction
Distance
Elevation

MAP FINDINGS

Site

Database(s)

EDR ID Number
EPA ID Number

AL181 **HILLSBOROUGH COUNTY SHERIFF OFFICE - DISTRICT 4**
WNW **508 33RD ST. SE**
1/4-1/2 **RUSKIN, FL 33570**
0.315 mi.
1664 ft. **Site 2 of 3 in cluster AL**

TIER 2 **S120695997**
 N/A

Actual:
40 ft.

Focus Map:
9

TIER 2:
Name: HILLSBOROUGH COUNTY SHERIFF OFFICE - DISTRICT 4
Address: 508 33RD ST. SE
City,State,Zip: RUSKIN, FL 33570

Year: 2018
Facility Id: 6370215
Active Date: Not reported
Inactive Date: Not reported
Sale Pending: Not reported
Original Date: Not reported
PLOT Source: Not reported
Latitude: Not reported
Longitude: Not reported
LEPC District: Not reported
Counties: Not reported
SERC: Not reported
Program Level: Not reported
PRIME: Not reported
SIC Code: Not reported
SIC Code 2: Not reported
NAICS Code: 922120
Last Modified Date: 04/01/2019
First Submit Date: 04/01/2019
Data Submitted By: JOHNNY PAGE
Company Name: HILLSBOROUGH COUNTY SHERIFFS OFFICE
Comments: Not reported

Contact:

Contact ID: Not reported
Year: 2018
Facility Id: 6370215
Contact Type: Owner / Operator
Contact Name: HILLSBOROUGH COUNTY SHERIFF'S OFFICE
Contact Title: Not reported
Contact Phone: 813-924-5110
Contact 24Hr Phone: Not reported
Contact Telephone 2: 813-247-8168
Contact Telephone 3: Not reported
Contact Telephone 4: Not reported
Contact Telephone 5: Not reported
Contact Telephone 6: Not reported
Contact Email: ATRUEBA@HCSO.TAMPA.FL.US

Name: HILLSBOROUGH COUNTY SHERIFF OFFICE - DISTRICT 4
Address: 508 33RD ST. SE
City,State,Zip: RUSKIN, FL 33570

Year: 2017
Facility Id: 6062068
Active Date: Not reported
Inactive Date: Not reported

Map ID
Direction
Distance
Elevation

MAP FINDINGS

Site

Database(s)

EDR ID Number
EPA ID Number

HILLSBOROUGH COUNTY SHERIFF OFFICE - DISTRICT 4 (Continued)

S120695997

Sale Pending: Not reported
Original Date: Not reported
PLOT Source: Not reported
Latitude: Not reported
Longitude: Not reported
LEPC District: Not reported
Counties: Not reported
SERC: Not reported
Program Level: Not reported
PRIME: Not reported
SIC Code: 9221
SIC Code 2: Not reported
NAICS Code: 922120
Last Modified Date: 01/02/2018
First Submit Date: 01/02/2018
Data Submitted By: JOHNNY PAGE
Company Name: HILLSBOROUGH COUNTY SHERIFFS OFFICE
Comments: Not reported

Contact:

Contact ID: Not reported
Year: 2017
Facility Id: 6062068
Contact Type: Emergency Contact
Contact Name: ARNOLD TRUEBA
Contact Title: Not reported
Contact Phone: 813-924-5110
Contact 24Hr Phone: Not reported
Contact Telephone 2: 813-247-8168
Contact Telephone 3: 813-817-8758
Contact Telephone 4: 813-247-0785
Contact Telephone 5: 813-924-5110
Contact Telephone 6: 813-247-8168
Contact Email: ATRUEBA@HCSO.TAMPA.FL.US

Name: HILLSBOROUGH COUNTY SHERIFF OFFICE - DISTRICT 4
Address: 508 33RD ST. SE
City,State,Zip: RUSKIN, FL 33570

Year: 2016
Facility Id: 5816782
Active Date: Not reported
Inactive Date: Not reported
Sale Pending: Not reported
Original Date: Not reported
PLOT Source: Not reported
Latitude: Not reported
Longitude: Not reported
LEPC District: Not reported
Counties: Not reported
SERC: Not reported
Program Level: Not reported
PRIME: Not reported
SIC Code: 9221
SIC Code 2: Not reported
NAICS Code: 922120

Map ID
Direction
Distance
Elevation

MAP FINDINGS

Site

Database(s)

EDR ID Number
EPA ID Number

HILLSBOROUGH COUNTY SHERIFF OFFICE - DISTRICT 4 (Continued)

S120695997

Last Modified Date: 01/17/2017
First Submit Date: 01/17/2017
Data Submitted By: JOHNNY PAGE
Company Name: HILLSBOROUGH COUNTY SHERIFFS OFFICE
Comments: Not reported

Contact:

Contact ID: Not reported
Year: 2016
Facility Id: 5816782
Contact Type: Emergency Contact
Contact Name: ARNOLD TRUEBA
Contact Title: Not reported
Contact Phone: 813-924-5110
Contact 24Hr Phone: Not reported
Contact Telephone 2: 813-247-8168
Contact Telephone 3: 813-817-8758
Contact Telephone 4: 813-247-0785
Contact Telephone 5: 813-924-5110
Contact Telephone 6: 813-247-8168
Contact Email: ATRUEBA@HCSO.TAMPA.FL.US

**AL182
WNW
1/4-1/2
0.315 mi.
1664 ft.**

**HILLSBOROUGH CNTY SHERIFFS OFFICE DIST IV
508 33RD ST SE
RUSKIN, FL 33570
Site 3 of 3 in cluster AL**

**Financial Assurance S108640253
N/A**

**Actual:
40 ft.**

FL Financial Assurance 3:

**Focus Map:
9**

Region: 3
Facility ID: 9809345
Facility Phone: 8132470040
Facility Status: OPEN
Facility Type: I
Type Description: County Government
DEP CO: P
Financial Responsibility: INSURANCE
Insurance Company: ILLINOIS UNION
Effective Date: 10/01/2008
Expire Date: 10/01/2011
Owner ID: 10084
Owner Name: HILLSBOROUGH CNTY SHERIFFS OFFICE
Owner Address: PO BOX 3371
Owner Address2: ATTN: JOHNNY PAGE
Owner City,St,Zip: TAMPA, FL 33601
Contact: JOHNNY PAGE ; ISAAC MORFFY
Resp Party Phone: 8132470025

Region: 3
Facility ID: 9809345
Facility Phone: 8132470040
Facility Status: OPEN
Facility Type: I
Type Description: County Government
DEP CO: P

Map ID
Direction
Distance
Elevation

MAP FINDINGS

Site

Database(s)

EDR ID Number
EPA ID Number

HILLSBOROUGH CNTY SHERIFFS OFFICE DIST IV (Continued)

S108640253

Financial Responsibility: INSURANCE
Insurance Company: ILLINOIS UNION
Effective Date: 10/01/2011
Expire Date: 10/01/2014
Owner ID: 10084
Owner Name: HILLSBOROUGH CNTY SHERIFFS OFFICE
Owner Address: PO BOX 3371
Owner Address2: ATTN: JOHNNY PAGE
Owner City,St,Zip: TAMPA, FL 33601
Contact: JOHNNY PAGE ; ISAAC MORFFY
Resp Party Phone: 8132470025

Region: 3
Facility ID: 9809345
Facility Phone: 8132470040
Facility Status: OPEN
Facility Type: I
Type Description: County Government
DEP CO: P

Financial Responsibility: INSURANCE
Insurance Company: ILLINOIS UNION
Effective Date: 10/01/2014
Expire Date: 10/01/2017
Owner ID: 10084
Owner Name: HILLSBOROUGH CNTY SHERIFFS OFFICE
Owner Address: PO BOX 3371
Owner Address2: ATTN: JOHNNY PAGE
Owner City,St,Zip: TAMPA, FL 33601
Contact: JOHNNY PAGE ; ISAAC MORFFY
Resp Party Phone: 8132470025

Region: 3
Facility ID: 9809345
Facility Phone: 8132470040
Facility Status: OPEN
Facility Type: I
Type Description: County Government
DEP CO: P

Financial Responsibility: INSURANCE
Insurance Company: ILLINOIS UNION
Effective Date: 10/01/2014
Expire Date: 10/01/2018
Owner ID: 10084
Owner Name: HILLSBOROUGH CNTY SHERIFFS OFFICE
Owner Address: PO BOX 3371
Owner Address2: ATTN: JOHNNY PAGE
Owner City,St,Zip: TAMPA, FL 33601
Contact: JOHNNY PAGE ; ISAAC MORFFY
Resp Party Phone: 8132470025

Region: 3
Facility ID: 9809345
Facility Phone: 8132470040
Facility Status: OPEN
Facility Type: I
Type Description: County Government
DEP CO: P

Map ID
Direction
Distance
Elevation

MAP FINDINGS

Site

Database(s)

EDR ID Number
EPA ID Number

HILLSBOROUGH CNTY SHERIFFS OFFICE DIST IV (Continued)

S108640253

Financial Responsibility: SELF-INSURANCE - LETTER FROM CHIEF FINANCIAL OFFIC
Insurance Company: Not reported
Effective Date: 10/01/2008
Expire Date: 09/30/2009
Owner ID: 10084
Owner Name: HILLSBOROUGH CNTY SHERIFFS OFFICE
Owner Address: PO BOX 3371
Owner Address2: ATTN: JOHNNY PAGE
Owner City,St,Zip: TAMPA, FL 33601
Contact: JOHNNY PAGE ; ISAAC MORFFY
Resp Party Phone: 8132470025

AM183 SOUTH SHORE CORPORATE PARK - PARCEL 9
West UNKNOWN
1/4-1/2 RUSKIN, FL 33570
0.318 mi.
1680 ft. Site 1 of 2 in cluster AM

FINDS 1016445335
ECHO N/A

Actual:
44 ft.

FINDS:

Focus Map:
9

Registry ID: 110056135506

Environmental Interest/Information System

US National Pollutant Discharge Elimination System (NPDES) module of the Compliance Information System (ICIS) tracks surface water permits issued under the Clean Water Act. Under NPDES, all facilities that discharge pollutants from any point source into waters of the United States are required to obtain a permit. The permit will likely contain limits on what can be discharged, impose monitoring and reporting requirements, and include other provisions to ensure that the discharge does not adversely affect water quality.

[Click this hyperlink](#) while viewing on your computer to access additional FINDS: detail in the EDR Site Report.

ECHO:

Envid: 1016445335
Registry ID: 110056135506
DFR URL: <http://echo.epa.gov/detailed-facility-report?fid=110056135506>

AM184 RYAN BUSINESS CENTER - PHASE 1B SUBDIVISION
West UNKNOWN
1/4-1/2 RUSKIN, FL 33570
0.318 mi.
1680 ft. Site 2 of 2 in cluster AM

FINDS 1016444779
ECHO N/A

Actual:
44 ft.

FINDS:

Focus Map:
9

Registry ID: 110056127980

Environmental Interest/Information System

US National Pollutant Discharge Elimination System (NPDES) module of the Compliance Information System (ICIS) tracks surface water permits issued under the Clean Water Act. Under NPDES, all facilities that discharge pollutants from any point source into waters of the United

Map ID
Direction
Distance
Elevation

MAP FINDINGS

Site

Database(s)

EDR ID Number
EPA ID Number

RYAN BUSINESS CENTER - PHASE 1B SUBDIVISION (Continued)

1016444779

States are required to obtain a permit. The permit will likely contain limits on what can be discharged, impose monitoring and reporting requirements, and include other provisions to ensure that the discharge does not adversely affect water quality.

[Click this hyperlink](#) while viewing on your computer to access additional FINDS: detail in the EDR Site Report.

ECHO:

Envid: 1016444779
Registry ID: 110056127980
DFR URL: <http://echo.epa.gov/detailed-facility-report?fid=110056127980>

AN185
ESE
1/4-1/2
0.322 mi.
1699 ft.

RIVERVIEW ACADEMY
9906 SYMMES RD
RIVERVIEW, FL 33578
Site 1 of 3 in cluster AN

ECHO 1024118946
N/A

Actual:
44 ft.

ECHO:

Envid: 1024118946
Registry ID: 110070210689
DFR URL: <http://echo.epa.gov/detailed-facility-report?fid=110070210689>

Focus Map:
3

AN186
ESE
1/4-1/2
0.322 mi.
1699 ft.

RIVERVIEW ACADEMY
9906 SYMMES RD
RIVERVIEW, FL 33578
Site 2 of 3 in cluster AN

FINDS 1024216036
N/A

Actual:
44 ft.

FINDS:

Registry ID: 110070210689

Focus Map:
3

Environmental Interest/Information System

US National Pollutant Discharge Elimination System (NPDES) module of the Compliance Information System (ICIS) tracks surface water permits issued under the Clean Water Act. Under NPDES, all facilities that discharge pollutants from any point source into waters of the United States are required to obtain a permit. The permit will likely contain limits on what can be discharged, impose monitoring and reporting requirements, and include other provisions to ensure that the discharge does not adversely affect water quality.

[Click this hyperlink](#) while viewing on your computer to access additional FINDS: detail in the EDR Site Report.

Map ID
Direction
Distance
Elevation

MAP FINDINGS

Site

Database(s)

EDR ID Number
EPA ID Number

A T AND T WIRELESS - PARRISH 7539 (Continued)

S107713641

PRIME: 1
SIC Code: 4813
SIC Code 2: Not reported
NAICS Code: 51334

Other Chemical Data:

Report Year: 1998
Tier 2 Report ID: 42853
Chemical ID: 147611
CAS Number: 7664939
Chemical Name: Sulfuric acid
Chemical Date: 1/2/1972
Average Amount: 2
Maximum Amount: 780
Location ID: 226728
Chemical State: LIQUID
Mixture: False
Mixture Percent: 100.00
Container: CONV
Pressure: CONV
Temperature: CONV
Average Amount: 2
Maximum Amount: 780
Days on Site: 365
Site Plan: False
Site Plan Document: Not reported
Private Location: False
Location: Not reported

Report Year: 1999
Tier 2 Report ID: 51642
Chemical ID: 147610
CAS Number: 7664939
Chemical Name: Sulfuric acid
Chemical Date: 1/2/1972
Average Amount: 2
Maximum Amount: 780
Location ID: 243582
Chemical State: LIQUID
Mixture: False
Mixture Percent: 100.00
Container: CONV
Pressure: CONV
Temperature: CONV
Average Amount: 2
Maximum Amount: 780
Days on Site: 365
Site Plan: False
Site Plan Document: Not reported
Private Location: False
Location: Not reported

Report Year: 2000
Tier 2 Report ID: 60760
Chemical ID: 147609
CAS Number: 7664939

Map ID
Direction
Distance
Elevation

MAP FINDINGS

Site

Database(s)

EDR ID Number
EPA ID Number

A T AND T WIRELESS - PARRISH 7539 (Continued)

S107713641

Chemical Name: Sulfuric acid
Chemical Date: 1/2/1972
Average Amount: 3
Maximum Amount: 1170
Location ID: 261559
Chemical State: LIQUID
Mixture: False
Mixture Percent: 100.00
Container: CONV
Pressure: CONV
Temperature: CONV
Average Amount: 3
Maximum Amount: 1170
Days on Site: 365
Site Plan: False
Site Plan Document: Not reported
Private Location: False
Location: Not reported

Report Year: 2001
Tier 2 Report ID: 69954
Chemical ID: 147608
CAS Number: 7664939
Chemical Name: Sulfuric acid
Chemical Date: 1/2/1972
Average Amount: 3
Maximum Amount: 1170
Location ID: 280623
Chemical State: LIQUID
Mixture: False
Mixture Percent: 100.00
Container: CONV
Pressure: CONV
Temperature: CONV
Average Amount: 3
Maximum Amount: 1170
Days on Site: 365
Site Plan: False
Site Plan Document: Not reported
Private Location: False
Location: Not reported

Company Info:

Company Name: A T AND T WIRELESS
Company Address: 8645 154 AVENUE NORTHEAST
Company City,St,Zip: REDMOND, WA 98052
Company Phone: 425-580-1891
Company Fax: Not reported
Company Email: Not reported
FEI Number: 911256097
Company Contact Name: BRENN A DAVIS
Company Contact Phone: 425-580-1891
Reduced Fees: False
Exempt Fees: False
Electronic Filing: True

Map ID
Direction
Distance
Elevation

MAP FINDINGS

Site

Database(s)

EDR ID Number
EPA ID Number

A T AND T WIRELESS - PARRISH 7539 (Continued)

S107713641

Employee: Not reported
Comments: Not reported

189
East
1/4-1/2
0.323 mi.
1707 ft.

ALAN JACK
12160 BULLFROG CREEK RD
GIBSONTON, FL 33534

SWF/LF **S113899542**
N/A

Actual:
28 ft.
Focus Map:
3

SWF/LF:
Name: ALAN JACK
Address: 12160 BULLFROG CREEK RD
City,State,Zip: GIBSONTON, FL 33534
Facility ID: 96815
District: SWD
Lat/Long: :: / ::
Class Type: 754
Classification: WASTE TIRE COLLECTOR
Class Status: INACTIVE (I)
Section: Not reported
Township: Not reported
Range: Not reported
Responsible Authority Name: Not reported
Responsible Authority Address: Not reported
Responsible Authority City,St,Zip: Not reported
Responsible Authority Phone: Not reported
EMail Address1: Not reported
EMail Address2: Not reported
Site Supervisor Name: Not reported
Site Supervisor Addr: Not reported
Site Supervisor City/State/Zip: Not reported
Site Supervisor Telephone: Not reported
Land Owner Name: Not reported
Land Owner Address: Not reported
Land Owner City/State/Zip: Not reported
Land Owner Telephone: Not reported

[Click here for Florida Oculus:](#)

190
North
1/4-1/2
0.325 mi.
1714 ft.

PETRO CHEMICAL TRANSPORT (CITGO) SPILL
US 301 SB RAMP & I-75 S
TAMPA, FL 33578

LUST **U004146469**
TANKS **N/A**

Actual:
27 ft.
Focus Map:
1

LUST:
Region: STATE
Facility Id: 9801476
Facility Status: CLOSED
Facility Type: Q - Emergency Response Spill Site
Facility Phone: (918)495-4690
Facility Cleanup Rank: Not reported
District: Southwest District

Map ID
Direction
Distance
Elevation

MAP FINDINGS

Site

Database(s)

EDR ID Number
EPA ID Number

PETRO CHEMICAL TRANSPORT (CITGO) SPILL (Continued)

U004146469

Lat/Long (dms): 27 54 16.884 / 82 20 50.064
Section: 6
Township: 30S
Range: 20E
Feature: Not reported
Method: Not reported
Datum: Not reported
Score: 6
Score Effective Date: 2002-05-23 00:00:00
Score When Ranked: Not reported
Operator: WES CRAWFORD
Name Update: Not reported
Address Update: 2009-03-13 00:00:00

Discharge Cleanup Summary:
Discharge Date: 2/10/1998
PCT Discharge Combined: Not reported
Cleanup Required: R - CLEANUP REQUIRED
Discharge Cleanup Status: SRCR - SRCR COMPLETE
Disch Cleanup Status Date: 3/2/2004
Cleanup Work Status: COMPLETED
Information Source: R - EMERGENCY RESPONSE REPORT
Other Source Description: Not reported
Eligibility Indicator: I - INELIGIBLE
Site Manager: HEINTZ_C
Site Mgr End Date: 2/10/2004
Tank Office: PCLP29 - HILLSBOROUGH ENVIRONMENTAL PROTECTION COMMISSION

Contaminated Media:
Discharge Date: 2/10/1998
Pct Discharge Combined With: Not reported
Cleanup Required: R - CLEANUP REQUIRED
Discharge Cleanup Status: SRCR - SRCR COMPLETE
Disch Cleanup Status Date: 3/2/2004
Cleanup Work Status: COMPLETED
Information Source: R - EMERGENCY RESPONSE REPORT
Other Source Description: Not reported
Elig Indicator: I - INELIGIBLE
Site Manager: HEINTZ_C
Site Mgr End Date: 2/10/2004
Tank Office: PCLP29 - HILLSBOROUGH ENVIRONM

Contaminated Drinking Wells: Not reported
Contaminated Monitoring Well: Yes
Contaminated Soil: Yes
Contaminated Surface Water: No
Contaminated Ground Water: Yes
Pollutant: B - Unleaded Gas
Pollutant Other Description: Not reported
Gallons Discharged: 1600

Task Information:
District: SWD
Facility ID: 9801476
Facility Status: CLOSED
Facility Type: Q - Emergency Response Spill Site -
County: HILLSBOROUGH
County ID: 29
Cleanup Eligibility Status: I
Source Effective Date: 03-02-2004

Map ID
Direction
Distance
Elevation

MAP FINDINGS

Site

Database(s)

EDR ID Number
EPA ID Number

PETRO CHEMICAL TRANSPORT (CITGO) SPILL (Continued)

U004146469

Discharge Date: 02-10-1998
Cleanup Required: R - CLEANUP REQUIRED
Discharge Cleanup Status: SRCR - SRCR COMPLETE
Disch Cleanup Status Date: 03-02-2004
SRC Action Type: SRCR - SITE REHABILITATION COMPLETION REPORT
SRC Submit Date: 11-12-2003
SRC Review Date: 02-10-2004
SRC Completion Status: A - APPROVED
SRC Issue Date: 03-02-2004
SRC Comment: Not reported
Cleanup Work Status: COMPLETED
Site Mgr: HEINTZ_C
Site Mgr End Date: 02-10-2004
Tank Office: PCLP29 - Hillsborough County
SR Task ID: 60403
SR Cleanup Responsible: RP - RESPONSIBLE PARTY
SR Funding Eligibility Type: -
SR Actual Cost: Not reported
SR Completion Date: Not reported
SR Payment Date: Not reported
SR Oral Date: 02-10-1998
SR Written Date: 05-27-1998
SR Soil Removal: Y
SR Free Product Removal: N
SR Soil Tonnage Removed: 1756
SR Soil Treatment: Y
SR Other Treatment: Not reported
SR Alternate Proc Received Date: Not reported
SR Alternate Procedure Status: Not reported
SR Alternate Procedure Status Date: Not reported
SR Alternate Procedure Comments: Not reported
SA Task ID: 60404
SA Cleanup Responsible: RP - RESPONSIBLE PARTY
SA Funding Eligibility Type: -
SA Actual Cost: Not reported
SA Completion Date: Not reported
SA Payment Date: Not reported
RAP Task ID: 61108
RAP Cleanup Responsible ID: RP - RESPONSIBLE PARTY
RAP Funding Eligibility Type: -
RAP Actual Cost: Not reported
RAP Completion Date: 12-09-1999
RAP Payment Date: Not reported
RAP Last Order Approved: Not reported
RA Task ID: 61780
RA Cleanup Responsible: RP - RESPONSIBLE PARTY
RA Funding Eligibility Type: -
RA Years to Complete: 0
RA Actual Cost: Not reported

[Click here for Florida Oculus:](#)

TANKS:

Name: PETRO CHEMICAL TRANSPORT (CITGO) SPILL
Address: US 301 SB RAMP & I-75 S
City,State,Zip: TAMPA, FL 33578
Facility ID: 9801476

Map ID
Direction
Distance
Elevation

MAP FINDINGS

Site

Database(s)

EDR ID Number
EPA ID Number

PETRO CHEMICAL TRANSPORT (CITGO) SPILL (Continued)

U004146469

Facility Phone: 9184954690
Facility Status: CLOSED
Facility Type: Q
Type Description: Emergency Response Spill Site
Dep Co: P
Lat/Lon Deg Min Sec: Not reported

**AO191 IMPERIAL LAKES / BUFFALO RD.
SE 9860 BUFFALO RD
1/4-1/2 PALMETTO, FL 34221
0.327 mi.
1726 ft. Site 1 of 2 in cluster AO**

**FINDS 1024367039
ECHO N/A**

**Actual:
25 ft.**

FINDS:

**Focus Map:
16**

Registry ID: 110070266273

Environmental Interest/Information System

US National Pollutant Discharge Elimination System (NPDES) module of the Compliance Information System (ICIS) tracks surface water permits issued under the Clean Water Act. Under NPDES, all facilities that discharge pollutants from any point source into waters of the United States are required to obtain a permit. The permit will likely contain limits on what can be discharged, impose monitoring and reporting requirements, and include other provisions to ensure that the discharge does not adversely affect water quality.

[Click this hyperlink](#) while viewing on your computer to access additional FINDS: detail in the EDR Site Report.

ECHO:

Envid: 1024367039
Registry ID: 110070266273
DFR URL: <http://echo.epa.gov/detailed-facility-report?fid=110070266273>

**AO192 IMPERIAL LAKES / BUFFALO RD.
SE 9860 BUFFALO RD
1/4-1/2 PALMETTO, FL
0.327 mi.
1726 ft. Site 2 of 2 in cluster AO**

**NPDES S123107832
N/A**

**Actual:
25 ft.**

WASTEWATER:

**Focus Map:
16**

Facility ID: FLR20CG62
Facility Type: Construction Generic Dewatering
Status: Active - Existing, permitted facility/site for which effluent, reclaimed water or wastewater residual discharge into the environment and/or monitoring is taking place.
District Office: TLST
NPDES Permitted Site: Not reported
Environmental Interest: Not reported
Owner Type: Unknown
Permit Capacity: Not reported
Party Name: Ian Schneider, Project Manager
Company Name: E.T. MacKenzie of Fl. Inc
RP Address: 6212 33rd St E

Map ID
Direction
Distance
Elevation

MAP FINDINGS

Site

Database(s)

EDR ID Number
EPA ID Number

IMPERIAL LAKES / BUFFALO RD. (Continued)

S123107832

RP Address 2: Not reported
RP City,Stat,Zip: Bradenton FL 34203-5409
Telephone: 9417566760
Email: ischneider@mackenzieco.com
Issue Date: 08/11/2018
Effective Date: 08/11/2018
Expiration Date: 08/10/2023
DOC Description: Generic Permit
Latitude Degrees: 27
Latitude Minutes: 35
Latitude Seconds: 57.41
Longitude Degrees: 82
Longitude Minutes: 29
Longitude Seconds: 58.85
Treatment: Not reported
Decode For Fstatus: Active

193
WNW
1/4-1/2
0.331 mi.
1749 ft.

**9000 HONEYWELL ROAD
GIBSONTON, FL**

**SPILLS S108786435
N/A**

Actual:
22 ft.
Focus Map:
3

SPILLS:

OHMIT Incident Number: 38282
Incident Legacy: Not reported
On-Scene Response: Yes
Criminal Indicator: No
Hurricane Indicator: No
Incident Date: 10/18/2007
Incident Status: Closed
Incident Report Date: 10/18/2007
Pollutant: Diesel fuel
Pollutants Category: Petroleum
Substance Spilled: Diesel fuel
Amount Spilled (Gallons): 19
Pollutant - Unit Measure: gallon

Incident Party Name: BER - Tampa
Description: Inland

Incident Party Name: BER - Tampa
Description: Inland

Incident Party Name: BER - Tampa
Description: Inland

Incident Party Name: Coca-Cola
Description: Inland

Incident Party Name: Coca-Cola
Description: Inland

Incident Party Name: Coca-Cola
Description: Inland

Incident Party Name: Emergency Response & Training Solutions (ERTS)
Description: Inland

Map ID
Direction
Distance
Elevation

MAP FINDINGS

Site

Database(s)

EDR ID Number
EPA ID Number

(Continued)

S108786435

Incident Party Name: Emergency Response & Training Solutions (ERTS)
Description: Inland

Incident Party Name: Emergency Response & Training Solutions (ERTS)
Description: Inland

Incident Party Name: Emergency Response & Training Solutions (ERTS)
Description: Inland

Incident Party Name: Emergency Response & Training Solutions (ERTS)
Description: Inland

Incident Party Name: Emergency Response & Training Solutions (ERTS)
Description: Inland

Incident Party Name: Envirotrac Environmental Services
Description: Inland

Incident Party Name: Envirotrac Environmental Services
Description: Inland

Incident Party Name: Envirotrac Environmental Services
Description: Inland

194
East
1/4-1/2
0.334 mi.
1763 ft.

SHADETREE APARTMENTS
1620 CYPRESS VILLAGE BLVD
RUSKIN, FL 33573

FINDS 1023659617
ECHO N/A

Actual:
48 ft.

FINDS:

Focus Map:
6

Registry ID: 110070073728

Environmental Interest/Information System

US National Pollutant Discharge Elimination System (NPDES) module of the Compliance Information System (ICIS) tracks surface water permits issued under the Clean Water Act. Under NPDES, all facilities that discharge pollutants from any point source into waters of the United States are required to obtain a permit. The permit will likely contain limits on what can be discharged, impose monitoring and reporting requirements, and include other provisions to ensure that the discharge does not adversely affect water quality.

[Click this hyperlink](#) while viewing on your computer to access additional FINDS: detail in the EDR Site Report.

ECHO:

Envid: 1023659617
Registry ID: 110070073728
DFR URL: <http://echo.epa.gov/detailed-facility-report?fid=110070073728>

Map ID
Direction
Distance
Elevation

MAP FINDINGS

Site

Database(s)

EDR ID Number
EPA ID Number

WATERSET PHASE 3C2 (Continued)

S121058319

Email: jrodi@qgsdevelopment.com
Issue Date: 04/14/2017
Effective Date: 04/14/2017
Expiration Date: 04/13/2022
DOC Description: Generic Permit
Latitude Degrees: 27
Latitude Minutes: 45
Latitude Seconds: 58.95
Longitude Degrees: 82
Longitude Minutes: 22
Longitude Seconds: 22.72
Treatment: Not reported
Decode For Fstatus: Active

AP197
NNW
1/4-1/2
0.355 mi.
1875 ft.

NATIONAL WEATHER SERVICE
2525 14TH AVE SE
RUSKIN, FL 33570

Site 1 of 2 in cluster AP

FF TANKS S109353028
AST N/A
Financial Assurance

Actual:
39 ft.

FF TANKS:

Name: NATIONAL WEATHER SERVICE
Address: 2525 14TH AVE SE
City: RUSKIN
Facility Id: 9805149
Facility Status: OPEN
Owner Id: 53529
Owner Name: NATIONAL WEATHER SERVICE
Owner Address: 2525 14TH AVE SE
Owner City/State: RUSKIN FL
Latitude Degree: 27
Latitude Minute: 42
Latitude Second: 18.8667
Longitude Degree: 82
Longitude Minute: 24
Longitude Second: 1.6183

Tank Id: 185852
Installation Date: 01/01/1995
Tank Content Code: G
Content Description: Emerg Generator Diesel
Tank Size(Gallons): 1000
Tank Status Code: U
Tank Status: In Service

AST:

Name: NATIONAL WEATHER SERVICE
Address: 2525 14TH AVE SE
Facility ID: 9805149
Facility Status: OPEN
Type Description: Federal Government
Facility Phone: 8136452323
DEP Contractor Own: P
Region: STATE
Positioning Method: AGPS
Lat/Long (dms): 27 42 21 / 82 24 4

Map ID
Direction
Distance
Elevation

MAP FINDINGS

Site

Database(s)

EDR ID Number
EPA ID Number

NATIONAL WEATHER SERVICE (Continued)

S109353028

Owner:

Owner Id: 53529
Owner Name: NATIONAL WEATHER SERVICE
Owner Address: 2525 14TH AVE SE
Owner Address 2: Not reported
Owner City,St,Zip: RUSKIN, FL 33570
Owner Contact: STEVEN DUAIME
Owner Phone: 8136452323

Tank Id: 1
Status: In service
Status Date: 1/1/1995
Install Date: 1/1/1995
Substance: Diesel-emergen generator
Content Description: Emerg Generator Diesel
Gallons: 1000
Tank Location: ABOVEGROUND

Construction:

Tank Id: 1
Construction Category: Primary Construction
Construction Description: Steel

Tank Id: 1
Construction Category: Overfill/Spill
Construction Description: Level gauges/alarms

Tank Id: 1
Construction Category: Secondary Containment
Construction Description: Double wall - tank jacket

Tank Id: 1
Construction Category: Overfill/Spill
Construction Description: Spill containment bucket

Monitoring:

Tank ID: 1
Monitoring Description: Monitor dbl wall tank space

Tank ID: 1
Monitoring Description: Visual inspection of ASTs

Piping:

Tank ID: 1
Piping Category: Miscellaneous Attributes
Piping Description: Suction piping system

Tank ID: 1
Piping Category: Primary Construction
Piping Description: Steel/galvanized metal

Tank ID: 1
Piping Category: Miscellaneous Attributes
Piping Description: Abv, no soil contact

Map ID
Direction
Distance
Elevation

MAP FINDINGS

Site

Database(s)

EDR ID Number
EPA ID Number

NATIONAL WEATHER SERVICE (Continued)

S109353028

[Click here for Florida Oculus:](#)

FL Financial Assurance 3:

Region: 3
Facility ID: 9805149
Facility Phone: 8136452323
Facility Status: OPEN
Facility Type: F
Type Description: Federal Government
DEP CO: C
Financial Responsibility: EXEMPT-STATE OR FEDERAL GOVERNMENT ENTITY
Insurance Company: Not reported
Effective Date: 05/06/2009
Expire Date: 05/06/2010
Owner ID: 53529
Owner Name: NATIONAL WEATHER SERVICE
Owner Address: 2525 14TH AVE SE
Owner Address2: Not reported
Owner City,St,Zip: RUSKIN, FL 33570
Contact: STEVEN DUAIME
Resp Party Phone: 8136452323

Region: 3
Facility ID: 9805149
Facility Phone: 8136452323
Facility Status: OPEN
Facility Type: F
Type Description: Federal Government
DEP CO: C
Financial Responsibility: EXEMPT-STATE OR FEDERAL GOVERNMENT ENTITY
Insurance Company: Not reported
Effective Date: 08/03/2018
Expire Date: Not reported
Owner ID: 53529
Owner Name: NATIONAL WEATHER SERVICE
Owner Address: 2525 14TH AVE SE
Owner Address2: Not reported
Owner City,St,Zip: RUSKIN, FL 33570
Contact: STEVEN DUAIME
Resp Party Phone: 8136452323

Region: 3
Facility ID: 9805149
Facility Phone: 8136452323
Facility Status: OPEN
Facility Type: F
Type Description: Federal Government
DEP CO: C
Financial Responsibility: EXEMPT-STATE OR FEDERAL GOVERNMENT ENTITY
Insurance Company: Not reported
Effective Date: Not reported
Expire Date: Not reported
Owner ID: 53529
Owner Name: NATIONAL WEATHER SERVICE
Owner Address: 2525 14TH AVE SE
Owner Address2: Not reported

Map ID
Direction
Distance
Elevation

MAP FINDINGS

Site

Database(s)

EDR ID Number
EPA ID Number

NATIONAL WEATHER SERVICE (Continued)

S109353028

Owner City,St,Zip: RUSKIN, FL 33570
Contact: STEVEN DUAIME
Resp Party Phone: 8136452323

AP198
NNW
1/4-1/2
0.355 mi.
1875 ft.

NOAA - NATIONAL WEATHER SERVICE - RUSKIN
2525 14 AVENUE SOUTHEAST
RUSKIN, FL 33570

TIER 2 **S109001059**
N/A

Site 2 of 2 in cluster AP

Actual:
39 ft.

TIER 2:

Focus Map:
9

Name: NOAA - NATIONAL WEATHER SERVICE - RUSKIN
Address: 2525 14 AVENUE SOUTHEAST
City,State,Zip: RUSKIN, FL 33570

Year: 2018
Facility Id: 6402850
Active Date: Not reported
Inactive Date: Not reported
Sale Pending: Not reported
Original Date: Not reported
PLOT Source: Not reported
Latitude: Not reported
Longitude: Not reported
LEPC District: Not reported
Counties: Not reported
SERC: Not reported
Program Level: Not reported
PRIME: Not reported
SIC Code: Not reported
SIC Code 2: Not reported
NAICS Code: 922190
Last Modified Date: 02/22/2019
First Submit Date: 02/22/2019
Data Submitted By: Thomas P. Dougherty, HMT
Company Name: U.S. DEPT OF COMMERCE - NOAA - NATIONAL WEAT
Comments: Not reported

Contact:

Contact ID: Not reported
Year: 2018
Facility Id: 6402850
Contact Type: Owner / Operator
Contact Name: Steven Duaima
Contact Title: Not reported
Contact Phone: 813-645-2323
Contact 24Hr Phone: Not reported
Contact Telephone 2: 813-645-4111
Contact Telephone 3: Not reported
Contact Telephone 4: Not reported
Contact Telephone 5: Not reported
Contact Telephone 6: Not reported
Contact Email: steven.duaima@noaa.gov

Contact ID: Not reported
Year: 2018
Facility Id: 6402850
Contact Type: Owner / Operator

Map ID
Direction
Distance
Elevation

MAP FINDINGS

Site

Database(s)

EDR ID Number
EPA ID Number

NOAA - NATIONAL WEATHER SERVICE - RUSKIN (Continued)

S109001059

Contact Name: Steven Duaine
Contact Title: Not reported
Contact Phone: 813-645-2323
Contact 24Hr Phone: Not reported
Contact Telephone 2: 813-645-4111
Contact Telephone 3: Not reported
Contact Telephone 4: Not reported
Contact Telephone 5: Not reported
Contact Telephone 6: Not reported
Contact Email: steven.duaine@noaa.gov

Name: NOAA - NATIONAL WEATHER SERVICE - RUSKIN
Address: 2525 14 AVENUE SOUTHEAST
City,State,Zip: RUSKIN, FL 33570

Year: 2017
Facility Id: 6110388
Active Date: Not reported
Inactive Date: Not reported
Sale Pending: Not reported
Original Date: Not reported
PLOT Source: Not reported
Latitude: Not reported
Longitude: Not reported
LEPC District: Not reported
Counties: Not reported
SERC: Not reported
Program Level: Not reported
PRIME: Not reported
SIC Code: 9229
SIC Code 2: Not reported
NAICS Code: 922190
Last Modified Date: 02/26/2018
First Submit Date: 02/26/2018
Data Submitted By: Thomas P. Dougherty, HMT
Company Name: U.S. DEPT OF COMMERCE - NOAA - NATIONAL WEAT
Comments: Not reported

Contact:
Contact ID: Not reported
Year: 2017
Facility Id: 6110388
Contact Type: Emergency Contact
Contact Name: Steven Duaine
Contact Title: Not reported
Contact Phone: 813-645-2323
Contact 24Hr Phone: Not reported
Contact Telephone 2: 813-645-4111
Contact Telephone 3: 813-645-4111
Contact Telephone 4: Not reported
Contact Telephone 5: 813-645-2323
Contact Telephone 6: 813-645-4111
Contact Email: steven.duaine@noaa.gov

Map ID
Direction
Distance
Elevation

MAP FINDINGS

Site

Database(s)

EDR ID Number
EPA ID Number

NOAA - NATIONAL WEATHER SERVICE - RUSKIN (Continued)

S109001059

Name: NOAA - NATIONAL WEATHER SERVICE - RUSKIN
Address: 2525 14 AVENUE SOUTHEAST
City,State,Zip: RUSKIN, FL 33570

Year: 2016
Facility Id: 5859638
Active Date: Not reported
Inactive Date: Not reported
Sale Pending: Not reported
Original Date: Not reported
PLOT Source: Not reported
Latitude: Not reported
Longitude: Not reported
LEPC District: Not reported
Counties: Not reported
SERC: Not reported
Program Level: Not reported
PRIME: Not reported
SIC Code: 9229
SIC Code 2: Not reported
NAICS Code: 922190
Last Modified Date: 02/27/2017
First Submit Date: 02/27/2017
Data Submitted By: Thomas P. Dougherty, HMT
Company Name: U.S. DEPT OF COMMERCE - NOAA - NATIONAL WEAT
Comments: Not reported

Contact:

Contact ID: Not reported
Year: 2016
Facility Id: 5859638
Contact Type: Emergency Contact
Contact Name: Steven Duaime
Contact Title: Not reported
Contact Phone: 813-645-2323
Contact 24Hr Phone: Not reported
Contact Telephone 2: 813-645-4111
Contact Telephone 3: 813-645-4111
Contact Telephone 4: 813-645-2323
Contact Telephone 5: 813-645-2323
Contact Telephone 6: 813-645-4111
Contact Email: steven.duaime@noaa.gov

Name: NOAA - NATIONAL WEATHER SERVICE - RUSKIN
Address: 2525 14 AVENUE SOUTHEAST
City,State,Zip: RUSKIN, FL 33570

Year: 2015
Facility Id: 5383070
Active Date: Not reported
Inactive Date: Not reported
Sale Pending: Not reported
Original Date: Not reported
PLOT Source: Not reported
Latitude: 27.705664
Longitude: -82.400557

Map ID
Direction
Distance
Elevation

MAP FINDINGS

Site

Database(s)

EDR ID Number
EPA ID Number

NOAA - NATIONAL WEATHER SERVICE - RUSKIN (Continued)

S109001059

LEPC District: Not reported
Counties: Not reported
SERC: Not reported
Program Level: Not reported
PRIME: Not reported
SIC Code: 9229
SIC Code 2: Not reported
NAICS Code: 922190
Last Modified Date: 02/03/2016
First Submit Date: 02/03/2016
Data Submitted By: Thomas P. Dougherty, HMT
Company Name: U.S. DEPT OF COMMERCE - NOAA - NATIONAL WEAT
Comments: Not reported

Contact:

Contact ID: Not reported
Year: 2015
Facility Id: 5383070
Contact Type: Emergency Contact
Contact Name: Thomas Dougherty
Contact Title: Not reported
Contact Phone: 8136454111
Contact 24Hr Phone: Not reported
Contact Telephone 2: 8136452323
Contact Telephone 3: 813-645-4111
Contact Telephone 4: Not reported
Contact Telephone 5: 813-645-2323
Contact Telephone 6: 813-645-4111
Contact Email: thomas.dougherty@noaa.gov

Name: NOAA - NATIONAL WEATHER SERVICE - RUSKIN
Address: 2525 14 AVENUE SOUTHEAST
City,State,Zip: RUSKIN, FL 33570

Year: 2014
Facility Id: 5093866
Active Date: Not reported
Inactive Date: Not reported
Sale Pending: Not reported
Original Date: Not reported
PLOT Source: Not reported
Latitude: 27.705664
Longitude: -82.400557
LEPC District: Not reported
Counties: Not reported
SERC: Not reported
Program Level: Not reported
PRIME: Not reported
SIC Code: 9229
SIC Code 2: Not reported
NAICS Code: 922190
Last Modified Date: 05/13/2015
First Submit Date: 05/13/2015
Data Submitted By: Thomas P. Dougherty, HMT
Company Name: U.S. DEPT OF COMMERCE - NOAA - NATIONAL WEAT
Comments: Not reported

Map ID
Direction
Distance
Elevation

MAP FINDINGS

Site

Database(s)

EDR ID Number
EPA ID Number

NOAA - NATIONAL WEATHER SERVICE - RUSKIN (Continued)

S109001059

Contact:

Contact ID: Not reported
Year: 2014
Facility Id: 5093866
Contact Type: Tier II Emergency 24 Hour Contact
Contact Name: GEORGE FISLAR
Contact Title: Not reported
Contact Phone: 813-645-4111
Contact 24Hr Phone: Not reported
Contact Telephone 2: Not reported
Contact Telephone 3: Not reported
Contact Telephone 4: Not reported
Contact Telephone 5: Not reported
Contact Telephone 6: Not reported
Contact Email: unknown

Name: NOAA - NATIONAL WEATHER SERVICE - RUSKIN
Address: 2525 14 AVENUE SOUTHEAST
City,State,Zip: RUSKIN, FL 33570

Year: 2013
Facility Id: 4548938
Active Date: Not reported
Inactive Date: Not reported
Sale Pending: Not reported
Original Date: Not reported
PLOT Source: Not reported
Latitude: 27.705664
Longitude: -82.400557
LEPC District: Not reported
Counties: Not reported
SERC: Not reported
Program Level: Not reported
PRIME: Not reported
SIC Code: 9229
SIC Code 2: Not reported
NAICS Code: 922190
Last Modified Date: 02/21/2014
First Submit Date: 02/19/2014
Data Submitted By: Thomas P. Dougherty
Company Name: U.S. DEPT OF COMMERCE - NOAA - NATIONAL WEAT
Comments: Not reported

Contact:

Contact ID: Not reported
Year: 2013
Facility Id: 4548938
Contact Type: Owner / Operator
Contact Name: NOAA National Weather Service
Contact Title: Not reported
Contact Phone: 813-645-2323
Contact 24Hr Phone: Not reported
Contact Telephone 2: Not reported
Contact Telephone 3: Not reported
Contact Telephone 4: Not reported

Map ID
Direction
Distance
Elevation

MAP FINDINGS

Site

Database(s)

EDR ID Number
EPA ID Number

NOAA - NATIONAL WEATHER SERVICE - RUSKIN (Continued)

S109001059

Contact Telephone 5: Not reported
Contact Telephone 6: Not reported
Contact Email: unknown

Name: NOAA - NATIONAL WEATHER SERVICE - RUSKIN
Address: 2525 14 AVENUE SOUTHEAST
City,State,Zip: RUSKIN, FL 33570

Year: 2012
Facility Id: 4035969
Active Date: Not reported
Inactive Date: Not reported
Sale Pending: Not reported
Original Date: Not reported
PLOT Source: Not reported
Latitude: 27.705664
Longitude: -82.400557
LEPC District: Not reported
Counties: Not reported
SERC: Not reported
Program Level: Not reported
PRIME: Not reported
SIC Code: 9229
SIC Code 2: Not reported
NAICS Code: 922190
Last Modified Date: 05/08/2013
First Submit Date: 05/08/2013
Data Submitted By: Thomas P. Dougherty
Company Name: U.S. DEPT OF COMMERCE - NOAA - NATIONAL WEAT
Comments: Not reported

Contact:
Contact ID: Not reported
Year: 2012
Facility Id: 4035969
Contact Type: Tier II Emergency 24 Hour Contact
Contact Name: GEORGE FISLAR
Contact Title: Not reported
Contact Phone: 813-645-4111
Contact 24Hr Phone: Not reported
Contact Telephone 2: Not reported
Contact Telephone 3: Not reported
Contact Telephone 4: Not reported
Contact Telephone 5: Not reported
Contact Telephone 6: Not reported
Contact Email: unknown

Contact ID: Not reported
Year: 2012
Facility Id: 4035969
Contact Type: Additional Contact
Contact Name: THOMAS DOUGHERTY
Contact Title: Not reported
Contact Phone: 813-645-2323
Contact 24Hr Phone: Not reported
Contact Telephone 2: Not reported

Map ID
Direction
Distance
Elevation

MAP FINDINGS

Site

Database(s)

EDR ID Number
EPA ID Number

NOAA - NATIONAL WEATHER SERVICE - RUSKIN (Continued)

S109001059

Contact Telephone 3: Not reported
Contact Telephone 4: Not reported
Contact Telephone 5: Not reported
Contact Telephone 6: Not reported
Contact Email: Tom.Daugherty@NOAA.gov

Contact ID: Not reported
Year: 2012
Facility Id: 4035969
Contact Type: Tier II Secondary 24 Hour Contact
Contact Name: DAVE CHAFFIN
Contact Title: Not reported
Contact Phone: 813-645-4111
Contact 24Hr Phone: Not reported
Contact Telephone 2: Not reported
Contact Telephone 3: Not reported
Contact Telephone 4: Not reported
Contact Telephone 5: Not reported
Contact Telephone 6: Not reported
Contact Email: unknown

Contact ID: Not reported
Year: 2012
Facility Id: 4035969
Contact Type: Owner / Operator
Contact Name: NOAA National Weather Service
Contact Title: Not reported
Contact Phone: 813-645-2323
Contact 24Hr Phone: Not reported
Contact Telephone 2: Not reported
Contact Telephone 3: Not reported
Contact Telephone 4: Not reported
Contact Telephone 5: Not reported
Contact Telephone 6: Not reported
Contact Email: unknown

Name: NOAA - NATIONAL WEATHER SERVICE - RUSKIN
Address: 2525 14 AVENUE SOUTHEAST
City,State,Zip: RUSKIN, FL 33570

Year: 2011
Facility Id: 3993963
Active Date: Not reported
Inactive Date: Not reported
Sale Pending: Not reported
Original Date: Not reported
PLOT Source: Not reported
Latitude: 27.705664
Longitude: -82.400557
LEPC District: Not reported
Counties: Not reported
SERC: Not reported
Program Level: Not reported
PRIME: Not reported
SIC Code: Not reported

Map ID
Direction
Distance
Elevation

MAP FINDINGS

Site

Database(s)

EDR ID Number
EPA ID Number

NOAA - NATIONAL WEATHER SERVICE - RUSKIN (Continued)

S109001059

SIC Code 2: Not reported
NAICS Code: Not reported
Last Modified Date: 11/12/2012
First Submit Date: 11/09/2012
Data Submitted By: Florida Division of Emergency Management
Company Name: U.S. DEPT OF COMMERCE - NOAA - NATIONAL WEAT
Comments: Not reported

Contact:

Contact ID: Not reported
Year: 2011
Facility Id: 3993963
Contact Type: Tier II Emergency Contact
Contact Name: GEORGE FISLAR
Contact Title: Not reported
Contact Phone: 813-645-2323
Contact 24Hr Phone: Not reported
Contact Telephone 2: Not reported
Contact Telephone 3: Not reported
Contact Telephone 4: Not reported
Contact Telephone 5: Not reported
Contact Telephone 6: Not reported
Contact Email: Not reported

Contact ID: Not reported
Year: 2011
Facility Id: 3993963
Contact Type: Tier II Emergency 24 Hour Contact
Contact Name: GEORGE FISLAR
Contact Title: Not reported
Contact Phone: 813-645-4111
Contact 24Hr Phone: Not reported
Contact Telephone 2: Not reported
Contact Telephone 3: Not reported
Contact Telephone 4: Not reported
Contact Telephone 5: Not reported
Contact Telephone 6: Not reported
Contact Email: Not reported

Contact ID: Not reported
Year: 2011
Facility Id: 3993963
Contact Type: Tier II Secondary 24 Hour Contact
Contact Name: DAVE CHAFFIN
Contact Title: Not reported
Contact Phone: 813-645-4111
Contact 24Hr Phone: Not reported
Contact Telephone 2: Not reported
Contact Telephone 3: Not reported
Contact Telephone 4: Not reported
Contact Telephone 5: Not reported
Contact Telephone 6: Not reported
Contact Email: Not reported

Contact ID: Not reported
Year: 2011
Facility Id: 3993963
Contact Type: Tier II Secondary Contact

Map ID
Direction
Distance
Elevation

MAP FINDINGS

Site

Database(s)

EDR ID Number
EPA ID Number

NOAA - NATIONAL WEATHER SERVICE - RUSKIN (Continued)

S109001059

Contact Name: DAVE CHAFFIN
Contact Title: Not reported
Contact Phone: 813-645-2323
Contact 24Hr Phone: Not reported
Contact Telephone 2: Not reported
Contact Telephone 3: Not reported
Contact Telephone 4: Not reported
Contact Telephone 5: Not reported
Contact Telephone 6: Not reported
Contact Email: Not reported

Contact ID: Not reported
Year: 2011
Facility Id: 3993963
Contact Type: Additional Contact
Contact Name: THOMAS DOUGHERTY
Contact Title: Not reported
Contact Phone: 813-645-2323
Contact 24Hr Phone: Not reported
Contact Telephone 2: Not reported
Contact Telephone 3: Not reported
Contact Telephone 4: Not reported
Contact Telephone 5: Not reported
Contact Telephone 6: Not reported
Contact Email: Tom.Daugherty@NOAA.gov

Name: NOAA - NATIONAL WEATHER SERVICE - RUSKIN
Address: 2525 14 AVENUE SOUTHEAST
City,State,Zip: RUSKIN, FL 33570

Year: 2010
Facility Id: Not reported
Active Date: Not reported
Inactive Date: Not reported
Sale Pending: Not reported
Original Date: Not reported
PLOT Source: Not reported
Latitude: 27.705663
Longitude: -82.4
LEPC District: Not reported
Counties: Not reported
SERC: Not reported
Program Level: Not reported
PRIME: Not reported
SIC Code: Not reported
SIC Code 2: Not reported
NAICS Code: Not reported
Last Modified Date: Not reported
First Submit Date: Not reported
Data Submitted By: Not reported
Company Name: Not reported
Comments: Not reported

Chemical Code: 68476302
Chemical Name: Diesel Fuel

Map ID
Direction
Distance
Elevation

MAP FINDINGS

Site

Database(s)

EDR ID Number
EPA ID Number

NOAA - NATIONAL WEATHER SERVICE - RUSKIN (Continued)

S109001059

Chemical State: LIQUID
Location Name: Entire Facility
Container Code: A
Pressure Code: 1
Temperature Code: 4
Average Quantity: 3
Maximum Quantity: 7100
Days On Site: 365

Name: NOAA - NATIONAL WEATHER SERVICE - RUSKIN
Address: 2525 14 AVENUE SOUTHEAST
City,State,Zip: RUSKIN, FL 33570
Year: Not reported
Facility Id: Not reported
Active Date: 01/01/2002
Inactive Date: Not reported
Sale Pending: False
Original Date: Not reported
PLOT Source: geocoded using batchgeocode.com 07/06/07
Latitude: 27.705663
Longitude: -82.400557
LEPC District: 8
Counties: Pinellas,Pasco,Manatee,Hillsborough,
SERC: 31534
Program Level: 0
PRIME: 25005
SIC Code: 8999
SIC Code 2: Not reported
NAICS Code: 514199

Other Chemical Data:

Report Year: 2008
Tier 2 Report ID: 106569
Chemical ID: 308983
CAS Number: 68476302
Chemical Name: FUEL OIL NO 2
Chemical Date: 3/2/2009
Average Amount: 3
Maximum Amount: 10828
Location ID: 506085
Chemical State: LIQUID
Mixture: True
Mixture Percent: .00
Containter: A - ABOVE GROUND TANK
Pressure: 1 - AMBIENT PRESSURE
Temperature: 4 - AMBIENT TEMPERATURE
Average Amount: 3
Maximum Amount: 7100
Days on Site: 365
Site Plan: False
Site Plan Document: Not reported
Private Location: False
Location: SE CORNER OF PROPERTY

Location ID: 506086
Chemical State: LIQUID
Mixture: True
Mixture Percent: .00

Map ID
Direction
Distance
Elevation

MAP FINDINGS

Site

Database(s)

EDR ID Number
EPA ID Number

NOAA - NATIONAL WEATHER SERVICE - RUSKIN (Continued)

S109001059

Containter: A - ABOVE GROUND TANK
Pressure: 1 - AMBIENT PRESSURE
Temperature: 4 - AMBIENT TEMPERATURE
Average Amount: 3
Maximum Amount: 3550
Days on Site: 365
Site Plan: False
Site Plan Document: Not reported
Private Location: False
Location: WEST END OF PROP

Location ID: 506087
Chemical State: LIQUID
Mixture: True
Mixture Percent: .00
Containter: A - ABOVE GROUND TANK
Pressure: 1 - AMBIENT PRESSURE
Temperature: 4 - AMBIENT TEMPERATURE
Average Amount: 2
Maximum Amount: 178
Days on Site: 365
Site Plan: False
Site Plan Document: Not reported
Private Location: False
Location: DAY TANK

Report Year: 2007
Tier 2 Report ID: 101484
Chemical ID: 299927
CAS Number: 68476302
Chemical Name: FUEL OIL NO 2
Chemical Date: 6/23/2008
Average Amount: 3
Maximum Amount: 10828
Location ID: 494687
Chemical State: LIQUID
Mixture: True
Mixture Percent: .00
Containter: A - ABOVE GROUND TANK
Pressure: 1 - AMBIENT PRESSURE
Temperature: 4 - AMBIENT TEMPERATURE
Average Amount: 3
Maximum Amount: 7100
Days on Site: 365
Site Plan: False
Site Plan Document: Not reported
Private Location: False
Location: SE CORNER OF PROPERTY

Location ID: 494688
Chemical State: LIQUID
Mixture: True
Mixture Percent: .00
Containter: A - ABOVE GROUND TANK
Pressure: 1 - AMBIENT PRESSURE
Temperature: 4 - AMBIENT TEMPERATURE

Map ID
Direction
Distance
Elevation

MAP FINDINGS

Site

Database(s)

EDR ID Number
EPA ID Number

NOAA - NATIONAL WEATHER SERVICE - RUSKIN (Continued)

S109001059

Average Amount: 3
Maximum Amount: 3550
Days on Site: 365
Site Plan: False
Site Plan Document: Not reported
Private Location: False
Location: WEST END OF PROPERTY

Location ID: 494689
Chemical State: LIQUID
Mixture: True
Mixture Percent: .00
Container: A - ABOVE GROUND TANK
Pressure: 1 - AMBIENT PRESSURE
Temperature: 4 - AMBIENT TEMPERATURE
Average Amount: 2
Maximum Amount: 178
Days on Site: 365
Site Plan: False
Site Plan Document: Not reported
Private Location: False
Location: DAY TANK FOR GENERATOR

Report Year: 2006
Tier 2 Report ID: 96505
Chemical ID: 253410
CAS Number: 68476302
Chemical Name: FUEL OIL NO 2
Chemical Date: 2/16/2007
Average Amount: 3
Maximum Amount: 10828
Location ID: 433153
Chemical State: LIQUID
Mixture: True
Mixture Percent: .00
Container: A - ABOVE GROUND TANK
Pressure: 1 - AMBIENT PRESSURE
Temperature: 4 - AMBIENT TEMPERATURE
Average Amount: 3
Maximum Amount: 7100
Days on Site: 365
Site Plan: False
Site Plan Document: Not reported
Private Location: False
Location: SOUTHEAST CORNER OF PROPERTY

Location ID: 433155
Chemical State: LIQUID
Mixture: True
Mixture Percent: .00
Container: A - ABOVE GROUND TANK
Pressure: 1 - AMBIENT PRESSURE
Temperature: 4 - AMBIENT TEMPERATURE
Average Amount: 3
Maximum Amount: 3550
Days on Site: 365

Map ID
Direction
Distance
Elevation

MAP FINDINGS

Site

Database(s)

EDR ID Number
EPA ID Number

NOAA - NATIONAL WEATHER SERVICE - RUSKIN (Continued)

S109001059

Site Plan: False
Site Plan Document: Not reported
Private Location: False
Location: WEST END OF PROPERTY RADAR BUILDING

Location ID: 433156
Chemical State: LIQUID
Mixture: True
Mixture Percent: .00
Container: A - ABOVE GROUND TANK
Pressure: 1 - AMBIENT PRESSURE
Temperature: 4 - AMBIENT TEMPERATURE
Average Amount: 2
Maximum Amount: 178
Days on Site: 365
Site Plan: False
Site Plan Document: Not reported
Private Location: False
Location: INSIDE STORAGE BUILDING

Report Year: 2005
Tier 2 Report ID: 94680
Chemical ID: 245110
CAS Number: 68476302
Chemical Name: FUEL OIL NO 2
Chemical Date: 8/2/2006
Average Amount: 3
Maximum Amount: 10828
Location ID: 422819
Chemical State: LIQUID
Mixture: True
Mixture Percent: .00
Container: A - ABOVE GROUND TANK
Pressure: 1 - AMBIENT PRESSURE
Temperature: 4 - AMBIENT TEMPERATURE
Average Amount: 3
Maximum Amount: 7100
Days on Site: 365
Site Plan: True
Site Plan Document: Not reported
Private Location: False
Location: SOUTHEAST CORNER OF PROPERTY - EMERGENCY GENERATOR

Location ID: 422820
Chemical State: LIQUID
Mixture: True
Mixture Percent: .00
Container: A - ABOVE GROUND TANK
Pressure: 1 - AMBIENT PRESSURE
Temperature: 4 - AMBIENT TEMPERATURE
Average Amount: 3
Maximum Amount: 3550
Days on Site: 365
Site Plan: False
Site Plan Document: Not reported
Private Location: False

Map ID
Direction
Distance
Elevation

MAP FINDINGS

Site

Database(s)

EDR ID Number
EPA ID Number

NOAA - NATIONAL WEATHER SERVICE - RUSKIN (Continued)

S109001059

Location: EMERGENCY GENERATOR WEST END OF PROPERTY RADAR BLDG

Location ID: 422821
Chemical State: LIQUID
Mixture: True
Mixture Percent: .00
Container: A - ABOVE GROUND TANK
Pressure: 1 - AMBIENT PRESSURE
Temperature: 4 - AMBIENT TEMPERATURE
Average Amount: 2
Maximum Amount: 178
Days on Site: 365
Site Plan: True
Site Plan Document: Not reported
Private Location: False
Location: BUILDING GENERATOR - INSIDE STORAGE BLDG

Report Year: 2004
Tier 2 Report ID: 88373
Chemical ID: 219208
CAS Number: 68476302
Chemical Name: FUEL OIL NO 2
Chemical Date: 8/25/2005
Average Amount: 3
Maximum Amount: 10828
Location ID: 388885
Chemical State: LIQUID
Mixture: True
Mixture Percent: .00
Container: A - ABOVE GROUND TANK
Pressure: 1 - AMBIENT PRESSURE
Temperature: 4 - AMBIENT TEMPERATURE
Average Amount: 3
Maximum Amount: 7100
Days on Site: 365
Site Plan: True
Site Plan Document: Not reported
Private Location: False
Location: 1000 GALLON TANK SE CORNER OF PROPERTY

Location ID: 388886
Chemical State: LIQUID
Mixture: True
Mixture Percent: .00
Container: A - ABOVE GROUND TANK
Pressure: 1 - AMBIENT PRESSURE
Temperature: 4 - AMBIENT TEMPERATURE
Average Amount: 3
Maximum Amount: 3550
Days on Site: 365
Site Plan: True
Site Plan Document: Not reported
Private Location: False
Location: 500 GALLON WEST END OF PROPERTY RADAR BLDG

Location ID: 388887

Map ID
Direction
Distance
Elevation

MAP FINDINGS

Site

Database(s)

EDR ID Number
EPA ID Number

NOAA - NATIONAL WEATHER SERVICE - RUSKIN (Continued)

S109001059

Chemical State: LIQUID
Mixture: True
Mixture Percent: .00
Container: A - ABOVE GROUND TANK
Pressure: 1 - AMBIENT PRESSURE
Temperature: 4 - AMBIENT TEMPERATURE
Average Amount: 2
Maximum Amount: 178
Days on Site: 365
Site Plan: True
Site Plan Document: Not reported
Private Location: False
Location: 25 GALLON DAY TANK INSIDE STORAGE BLDG

Report Year: 2003
Tier 2 Report ID: 86841
Chemical ID: 195618
CAS Number: 68476302
Chemical Name: FUEL OIL NO 2
Chemical Date: 7/27/2004
Average Amount: 3
Maximum Amount: 10828
Location ID: 358296
Chemical State: LIQUID
Mixture: True
Mixture Percent: .00
Container: A - ABOVE GROUND TANK
Pressure: 1 - AMBIENT PRESSURE
Temperature: 4 - AMBIENT TEMPERATURE
Average Amount: 3
Maximum Amount: 7100
Days on Site: 365
Site Plan: True
Site Plan Document: Not reported
Private Location: False
Location: SE CORNER OF PROPERTY

Location ID: 358297
Chemical State: LIQUID
Mixture: True
Mixture Percent: .00
Container: A - ABOVE GROUND TANK
Pressure: 1 - AMBIENT PRESSURE
Temperature: 4 - AMBIENT TEMPERATURE
Average Amount: 3
Maximum Amount: 3550
Days on Site: 365
Site Plan: True
Site Plan Document: Not reported
Private Location: False
Location: WEST END OF PROPERTY RADAR BLDG

Location ID: 358298
Chemical State: LIQUID
Mixture: True
Mixture Percent: .00

Map ID
Direction
Distance
Elevation

MAP FINDINGS

Site

Database(s)

EDR ID Number
EPA ID Number

NOAA - NATIONAL WEATHER SERVICE - RUSKIN (Continued)

S109001059

Containter: A - ABOVE GROUND TANK
Pressure: 1 - AMBIENT PRESSURE
Temperature: 4 - AMBIENT TEMPERATURE
Average Amount: 2
Maximum Amount: 178
Days on Site: 365
Site Plan: True
Site Plan Document: Not reported
Private Location: False
Location: DAY TANK FOR BUILDING GNEREATOR INSIDE STORAGE BLDG

Company Info:

Company Name: U.S. DEPT OF COMMERCE - NOAA - NATIONAL WEAT
Company Address: 13701 FANG DRIVE
Company City,St,Zip: JACKSONVILLE, FL 32218
Company Phone: 904-741-4411
Company Fax: 904-741-0078
Company Email: Not reported
FEI Number: 520821608
Comany Contact Name: BOB KERNS
Cmpny Contact Phone: Not reported
Reduced Fees: False
Exempt Fees: True
Electronic Filing: False
Employee: 0
Comments: Not reported

[Click this hyperlink](#) while viewing on your computer to access additional FL_TIER2: detail in the EDR Site Report.

**AQ199
SE
1/4-1/2
0.356 mi.
1881 ft.**

**PURSLEY INC #2-PIONEER
6750 MOCCASIN WALLOW RD
PALMETTO, FL**

**RGA LUST S115192943
N/A**

Site 1 of 4 in cluster AQ

**Actual:
26 ft.**

RGA LUST:

**Focus Map:
16**

2012	PURSLEY INC #2-PIONEER	6750 MOCCASIN WALLOW RD
2011	PURSLEY INC #2-PIONEER	6750 MOCCASIN WALLOW RD
2010	PURSLEY INC #2-PIONEER	6750 MOCCASIN WALLOW RD
2009	PURSLEY INC #2-PIONEER	6750 MOCCASIN WALLOW RD
2008	PURSLEY INC #2-PIONEER	6750 MOCCASIN WALLOW RD
2007	PURSLEY INC #2-PIONEER	6750 MOCCASIN WALLOW RD
2006	PURSLEY INC #2-PIONEER	6750 MOCCASIN WALLOW RD
2005	PURSLEY INC #2-PIONEER	6750 MOCCASIN WALLOW RD
2004	PURSLEY INC #2-PIONEER	6750 MOCCASIN WALLOW RD
2003	PURSLEY INC #2-PIONEER	6750 MOCCASIN WALLOW RD
2002	PURSLEY INC #2-PIONEER	6750 MOCCASIN WALLOW RD
2001	PURSLEY INC #2-PIONEER	6750 MOCCASIN WALLOW RD
2000	PURSLEY INC #2-PIONEER	6750 MOCCASIN WALLOW RD
1999	PURSLEY INC #2-PIONEER	6750 MOCCASIN WALLOW RD
1998	PURSLEY INC #2-PIONEER	6750 MOCCASIN WALLOW RD

Map ID
Direction
Distance
Elevation

MAP FINDINGS

Site

Database(s)

EDR ID Number
EPA ID Number

PURSLEY INC #2-PIONEER (Continued)

U001378477

Contact City/State/Zip: BRADENTON, FL 33601
Phone: (813)684-8029
Bad Address Ind: N
State: FL
Zip: 34221
Score: 45
Score Effective Date: 2013-02-13 00:00:00
Related Party ID: 17057
Primary RP Role: ACCOUNT OWNER
RP Begin Date: 1991-12-13
RP Zip: Not reported
RP Extension: Not reported

Discharge Cleanup Summary:

Discharge Date: 4/10/1991
PCT Discharge Combined: Not reported
Cleanup Required: R - CLEANUP REQUIRED
Discharge Cleanup Status: SRCR - SRCR COMPLETE
Disch Cleanup Status Date: 9/6/2018
Cleanup Work Status: COMPLETED
Information Source: A - ABANDONED TANK RESTORATION
Other Source Description: Not reported
Eligibility Indicator: E - ELIGIBLE
Site Manager: SMITH_AA
Site Mgr End Date: 9/4/2018
Tank Office: PCLP29 - HILLSBOROUGH ENVIRONMENTAL PROTECTION COMMISSION

Petroleum Cleanup Program Eligibility:

Facility ID: 9103607
Discharge Date: 4/10/1991
Pct Discharge Combined With: Not reported
Cleanup Required: R - CLEANUP REQUIRED
Discharge Cleanup Status: SRCR - SRCR COMPLETE
Disch Cleanup Status Date: 9/6/2018
Cleanup Work Status: COMPLETED
Information Source: A - ABANDONED TANK RESTORATION
Other Source Description: Not reported
Application Received Date: 11/26/1991
Cleanup Program: A - ABANDONED TANK RESTORATION PROGRAM
Eligibility Status: 3/8/1993
Elig Status Date: 3/8/1993
Letter Of Intent Date: 11/26/1991
Redetermined: No
Inspection Date: 11/22/1991
Site Manager: SMITH_AA
Site Mgr End Date: 9/4/2018
Tank Office: PCLP29 - HILLSBOROUGH ENVIRONMENTAL PROTECTION COMMISSION
Deductible Amount: 500
Deductible Paid To Date: 500
Co-Pay Amount: 0
Co-Pay Paid To Date: 0
Cap Amount: Not reported

Contaminated Media:

Discharge Date: 4/10/1991
Pct Discharge Combined With: Not reported
Cleanup Required: R - CLEANUP REQUIRED
Discharge Cleanup Status: SRCR - SRCR COMPLETE

Map ID
Direction
Distance
Elevation

MAP FINDINGS

Site

Database(s)

EDR ID Number
EPA ID Number

PURSLEY INC #2-PIONEER (Continued)

U001378477

Disch Cleanup Status Date: 9/6/2018
Cleanup Work Status: COMPLETED
Information Source: A - ABANDONED TANK RESTORATION
Other Source Description: Not reported
Elig Indicator: E - ELIGIBLE
Site Manager: SMITH_AA
Site Mgr End Date: 9/4/2018
Tank Office: PCLP29 - HILLSBOROUGH ENVIRONM
Contaminated Drinking Wells: 0
Contaminated Monitoring Well: Yes
Contaminated Soil: No
Contaminated Surface Water: No
Contaminated Ground Water: Yes
Pollutant: P - Generic Gasoline
Pollutant Other Description: Not reported
Gallons Discharged: Not reported

Task Information:

District: SWD
Facility ID: 9103607
Facility Status: CLOSED
Facility Type: C - Fuel user/Non-retail -
County: MANATEE
County ID: 41
Cleanup Eligibility Status: E
Source Effective Date: 08-13-2018
Discharge Date: 04-10-1991
Cleanup Required: R - CLEANUP REQUIRED
Discharge Cleanup Status: SRCR - SRCR COMPLETE
Disch Cleanup Status Date: 09-06-2018
SRC Action Type: SRCR - SITE REHABILITATION COMPLETION REPORT
SRC Submit Date: 07-18-2018
SRC Review Date: 07-24-2018
SRC Completion Status: A - APPROVED
SRC Issue Date: 09-06-2018
SRC Comment: Not reported
Cleanup Work Status: COMPLETED
Site Mgr: SMITH_AA
Site Mgr End Date: Not reported
Tank Office: PCLP29 - Hillsborough County
SR Task ID: Not reported
SR Cleanup Responsible: -
SR Funding Eligibility Type: -
SR Actual Cost: Not reported
SR Completion Date: Not reported
SR Payment Date: Not reported
SR Oral Date: Not reported
SR Written Date: Not reported
SR Soil Removal: Not reported
SR Free Product Removal: Not reported
SR Soil Tonnage Removed: Not reported
SR Soil Treatment: Not reported
SR Other Treatment: Not reported
SR Alternate Proc Received Date: Not reported
SR Alternate Procedure Status: Not reported
SR Alternate Procedure Status Date: Not reported
SR Alternate Procedure Comments: Not reported
SA Task ID: 50470

Map ID
Direction
Distance
Elevation

MAP FINDINGS

Site

Database(s)

EDR ID Number
EPA ID Number

PURSLEY INC #2-PIONEER (Continued)

U001378477

SA Cleanup Responsible: -
SA Funding Eligibility Type: -
SA Actual Cost: Not reported
SA Completion Date: 07-07-1993
SA Payment Date: Not reported
RAP Task ID: 50471
RAP Cleanup Responsible ID: RP - RESPONSIBLE PARTY
RAP Funding Eligibility Type: -
RAP Actual Cost: Not reported
RAP Completion Date: 07-07-1993
RAP Payment Date: Not reported
RAP Last Order Approved: 1993-07-07 00:00:00
RA Task ID: 50472
RA Cleanup Responsible: RP - RESPONSIBLE PARTY
RA Funding Eligibility Type: -
RA Years to Complete: 0
RA Actual Cost: Not reported

[Click here for Florida Oculus:](#)

UST:

Facility Id: 9103607
Facility Status: CLOSED
Type Description: Fuel user/Non-retail
Facility Phone: 8137224547
Region: STATE
Positioning Method: UNVR
Lat/Long (dms): 27 36 4 / 82 29 51

Owner:

Owner Id: 17057
Owner Name: PIONEER OIL CO
Owner Address: PO BOX 9046
Owner Address 2: Not reported
Owner City,St,Zip: BRADENTON, FL 33601
Owner Contact: DANNY J PHILLIPS
Owner Phone: 8136848029

Tank Info:

Name: PURSLEY INC #2-PIONEER
Address: 6750 MOCCASIN WALLOW RD
Tank Id: 1
Status: Removed
Status Date: 12/31/1989
Install Date: Not reported
Substance: Unleaded gas
Content Description: Unleaded Gas
Gallons: 2000
Vessel Indicator: TANK
Tank Location: UNDERGROUND
DEP Contractor: P

Name: PURSLEY INC #2-PIONEER
Address: 6750 MOCCASIN WALLOW RD
Tank Id: 2
Status: Removed
Status Date: 12/31/1989

Map ID
Direction
Distance
Elevation

MAP FINDINGS

Site

Database(s)

EDR ID Number
EPA ID Number

PURSLEY INC #2-PIONEER (Continued)

U001378477

Install Date: Not reported
Substance: Leaded gas
Content Description: Leaded Gas
Gallons: 1000
Vessel Indicator: TANK
Tank Location: UNDERGROUND
DEP Contractor: P

Name: PURSLEY INC #2-PIONEER
Address: 6750 MOCCASIN WALLOW RD
Tank Id: 3
Status: Removed
Status Date: 12/31/1989
Install Date: Not reported
Substance: Vehicular diesel
Content Description: Vehicular Diesel
Gallons: 3000
Vessel Indicator: TANK
Tank Location: UNDERGROUND
DEP Contractor: P

Name: PURSLEY INC #2-PIONEER
Address: 6750 MOCCASIN WALLOW RD
Tank Id: 4
Status: Removed
Status Date: 12/31/1989
Install Date: Not reported
Substance: Vehicular diesel
Content Description: Vehicular Diesel
Gallons: 6000
Vessel Indicator: TANK
Tank Location: UNDERGROUND
DEP Contractor: P

[Click here for Florida Oculus:](#)

203 West
1/4-1/2
0.357 mi.
1885 ft.

OSPREY LAKES WEST (FKA EAGLE PALMS PHASE 3)
6932 BREEZY DR
RIVERVIEW, FL 33578

FINDS 1017424629
ECHO N/A

Actual:
19 ft.

FINDS:

Focus Map:
2

Registry ID: 110063606888

Environmental Interest/Information System

US National Pollutant Discharge Elimination System (NPDES) module of the Compliance Information System (ICIS) tracks surface water permits issued under the Clean Water Act. Under NPDES, all facilities that discharge pollutants from any point source into waters of the United States are required to obtain a permit. The permit will likely contain limits on what can be discharged, impose monitoring and reporting requirements, and include other provisions to ensure that the discharge does not adversely affect water quality.

Map ID
Direction
Distance
Elevation

MAP FINDINGS

Site

Database(s)

EDR ID Number
EPA ID Number

OSPREY LAKES WEST (FKA EAGLE PALMS PHASE 3) (Continued)

1017424629

[Click this hyperlink](#) while viewing on your computer to access additional FINDS: detail in the EDR Site Report.

ECHO:

Envid: 1017424629
Registry ID: 110063606888
DFR URL: <http://echo.epa.gov/detailed-facility-report?fid=110063606888>

**204
WNW
1/4-1/2
0.358 mi.
1890 ft.**

**WATERSET - KIDS R KIDS
APOLLO BEACH, FL**

**NPDES S118560722
N/A**

**Actual:
42 ft.
Focus Map:
4**

WASTEWATER:

Facility ID: FLR10QA71
Facility Type: Construction Stormwater GP
Status: Active - Existing, permitted facility/site for which effluent, reclaimed water or wastewater residual discharge into the environment and/or monitoring is taking place.

District Office: TLST
NPDES Permitted Site: Not reported
Environmental Interest: Not reported
Owner Type: Private
Permit Capacity: Not reported
Party Name: Kevin Elwell, PMTE
Company Name: Waterset Childcare, Inc
RP Address: 13151 Kings Lake Dr
RP Address 2: Not reported
RP City,Stat,Zip: Gibsonton FL 33534
Telephone: 8136720400
Email: kevin@krksouthshore.com
Issue Date: 03/28/2016
Effective Date: 03/28/2016
Expiration Date: 03/27/2021
DOC Description: Generic Permit
Latitude Degrees: 27
Latitude Minutes: 46
Latitude Seconds: 14.26
Longitude Degrees: 82
Longitude Minutes: 22
Longitude Seconds: 12.67
Treatment: Not reported
Decode For Fstatus: Active

Map ID
Direction
Distance
Elevation

MAP FINDINGS

Site

Database(s) EDR ID Number
EPA ID Number

205 CITRA FRESH
North HWY 301 S
1/4-1/2 TAMPA, FL 33601
0.361 mi.
1905 ft.

UST U001354618
N/A

Actual:
29 ft.

Focus Map:
1

UST:
Facility Id: 8625398
Facility Status: OPEN
Type Description: Fuel user/Non-retail
Facility Phone: 8138760479
Region: STATE
Positioning Method: Not reported
Lat/Long (dms): Not reported

Owner:
Owner Id: 11229
Owner Name: J H WILLIAMS OIL CO INC
Owner Address: PO BOX 439
Owner Address 2: ATTN: ACCOUNTS PAYABLE
Owner City,St,Zip: TAMPA, FL 33601
Owner Contact: ACCOUNTS PAYABLE
Owner Phone: 8139178358

Tank Info:
Name: CITRA FRESH
Address: HWY 301 S
Tank Id: 1
Status: Removed
Status Date: 4/30/1988
Install Date: 3/1/1959
Substance: Z
Content Description: Other Non Regulated
Gallons: 1500
Vessel Indicator: TANK
Tank Location: UNDERGROUND
DEP Contractor: P

Name: CITRA FRESH
Address: HWY 301 S
Tank Id: 2
Status: In service
Status Date: Not reported
Install Date: 3/1/1959
Substance: Z
Content Description: Other Non Regulated
Gallons: 2500
Vessel Indicator: TANK
Tank Location: UNDERGROUND
DEP Contractor: P

[Click here for Florida Oculus:](#)

Map ID
Direction
Distance
Elevation

MAP FINDINGS

Site

Database(s)
EDR ID Number
EPA ID Number

206
ESE
1/4-1/2
0.362 mi.
1911 ft.

TRIPLE WIDE MOBILE OFFICE
9801 PROGRESS BLVD.
RIVERVIEW, FL 33569

ASBESTOS S121154351
N/A

Actual:
25 ft.

Focus Map:
1

ASBESTOS:

Facility ID: AS05710393
Notification ID: 85209
Notification Type: ORIGINAL
Project Type: DEMOLITION
Notification Status: REVIEWED
Site Name: STRUCTURE
Ordered Demolition?: N
Annual Notification: Not reported
Owner Name: CHARLES BRUCK TRUSTEE
Contractor Name: JVS CONTRACTING, INC
Start Date: 11/02/2015
Finish Date: 11/03/2015
Cementitious RACM: Not reported
Cementitious SF: Not reported
Floor RACM: Not reported
Floor SF: Not reported
Pipe RACM: Not reported
Pipe SF: Not reported
CF RACM: Not reported
Roof RACM: Not reported
Roof SF: Not reported
Surface Mat RACM: Not reported
Surface Mat SF: Not reported
Waste Disposal Site: SUNSHINE GROVE RD PHASE I (C & D)
Waste Disposal Address: SUNSHINE GROVE RD
Waste Disposal City: BROOKSVILLE
Waste Disposal State: FL
Waste Disposal Zip: 34613
Transporter Name: Not reported
Contractor is Transporter: Y
Waste Disp ID: 40924
Waste Disp Source: W
Transporter Address: Not reported
Transporter City: Not reported
Transporter State: FL
Transporter Zip: Not reported
Date Receive: Not reported

207
ESE
1/4-1/2
0.363 mi.
1915 ft.

VENTANA GROVES 1A-C 2A-B AND PARCEL 11 NORTH
FERN HILL DRIVE
RIVERVIEW, FL

NPDES S121826029
N/A

Actual:
35 ft.

Focus Map:
3

WASTEWATER:

Facility ID: FLR20BX61
Facility Type: Construction Generic Dewatering
Status: Active - Existing, permitted facility/site for which effluent, reclaimed water or wastewater residual discharge into the environment and/or monitoring is taking place.
District Office: TLST
NPDES Permitted Site: Not reported
Environmental Interest: Not reported

Map ID
Direction
Distance
Elevation

MAP FINDINGS

Site

Database(s)

EDR ID Number
EPA ID Number

VENTANA GROVES 1A-C 2A-B AND PARCEL 11 NORTH (Continued)

S121826029

Owner Type: Unknown
Permit Capacity: Not reported
Party Name: Joseph Rodi, Jr, PMTE
Company Name: QGS Development
RP Address: 17502 County Road 672
RP Address 2: Not reported
RP City,Stat,Zip: Lithia FL 33547-1201
Telephone: 8136343326
Email: jrodi@qgsdevelopment.com
Issue Date: 02/24/2018
Effective Date: 02/24/2018
Expiration Date: 02/23/2023
DOC Description: Generic Permit
Latitude Degrees: 27
Latitude Minutes: 50
Latitude Seconds: 18.90
Longitude Degrees: 82
Longitude Minutes: 20
Longitude Seconds: 34.12
Treatment: Not reported
Decode For Fstatus: Active

208
West
1/4-1/2
0.364 mi.
1921 ft.

DOLLAR TREE GIBSONTON SQUARE
10680 NEW EAST BAY RD
GIBSONTON, FL 33534

FINDS 1024367098
ECHO N/A

Actual:
25 ft.

FINDS:

Focus Map:
2

Registry ID: 110070266464

Environmental Interest/Information System

US National Pollutant Discharge Elimination System (NPDES) module of the Compliance Information System (ICIS) tracks surface water permits issued under the Clean Water Act. Under NPDES, all facilities that discharge pollutants from any point source into waters of the United States are required to obtain a permit. The permit will likely contain limits on what can be discharged, impose monitoring and reporting requirements, and include other provisions to ensure that the discharge does not adversely affect water quality.

[Click this hyperlink](#) while viewing on your computer to access additional FINDS: detail in the EDR Site Report.

ECHO:

Envid: 1024367098
Registry ID: 110070266464
DFR URL: <http://echo.epa.gov/detailed-facility-report?fid=110070266464>

Map ID
Direction
Distance
Elevation

MAP FINDINGS

Site

Database(s)

EDR ID Number
EPA ID Number

AR209 **EAST BAY HIGH SCHOOL SE6459**
WNW **7710 OLD BIG BEND ROAD**
1/4-1/2 **GIBSONTON, FL 33534**
0.371 mi.
1957 ft. **Site 1 of 2 in cluster AR**

ASBESTOS **S121154380**
N/A

Actual: ASBESTOS:
35 ft. Facility ID: AS05710422
Focus Map: Notification ID: 85506
5 Notification Type: COURTESY
 Project Type: RENOVATION
 Notification Status: REVIEWED
 Site Name: BUILDING #004
 Ordered Demolition?: Not reported
 Annual Notification: Not reported
 Owner Name: HILLSBOROUGH COUNTY SCHOOL BOARD
 Contractor Name: SIMPSON ENVIRONMENTAL SERVICES, INC.
 Start Date: 11/23/2015
 Finish Date: 11/24/2015
 Cementitious RACM: Not reported
 Cementitious SF: 0
 Floor RACM: Not reported
 Floor SF: 0
 Pipe RACM: Not reported
 Pipe SF: 0
 CF RACM: 0
 Roof RACM: Not reported
 Roof SF: 0
 Surface Mat RACM: Not reported
 Surface Mat SF: 0
 Waste Disposal Site: ENTERPRISE LF & RECYC (FKA SID LARKIN & SON, INC.)
 Waste Disposal Address: 41111 ENTERPRISE ROAD
 Waste Disposal City: DADE CITY
 Waste Disposal State: FL
 Waste Disposal Zip: 33525
 Transporter Name: Not reported
 Contractor is Transporter: Y
 Waste Disp ID: 87895
 Waste Disp Source: W
 Transporter Address: Not reported
 Transporter City: Not reported
 Transporter State: Not reported
 Transporter Zip: Not reported
 Date Receive: Not reported

AR210 **EAST BAY HIGH HALL PIPE SE7382**
WNW **7710 OLD BIG BEND ROAD**
1/4-1/2 **GIBSONTON, FL 33534**
0.371 mi.
1957 ft. **Site 2 of 2 in cluster AR**

ASBESTOS **S120728152**
N/A

Actual: ASBESTOS:
35 ft. Facility ID: AS05710751
Focus Map: Notification ID: 90638
5 Notification Type: COURTESY
 Project Type: RENOVATION
 Notification Status: REVIEWED
 Site Name: HALL
 Ordered Demolition?: Not reported
 Annual Notification: Not reported

Map ID
Direction
Distance
Elevation

MAP FINDINGS

Site

Database(s)

EDR ID Number
EPA ID Number

EAST BAY HIGH HALL PIPE SE7382 (Continued)

S120728152

Owner Name: HILLSBOROUGH COUNTY SCHOOL BOARD
Contractor Name: SIMPSON ENVIRONMENTAL SERVICES, INC.
Start Date: 12/19/2016
Finish Date: 12/19/2016
Cementitious RACM: Not reported
Cementitious SF: 0
Floor RACM: Not reported
Floor SF: 0
Pipe RACM: Not reported
Pipe SF: 0
CF RACM: 0
Roof RACM: Not reported
Roof SF: 0
Surface Mat RACM: Not reported
Surface Mat SF: 0
Waste Disposal Site: ENTERPRISE LF & RECYC (FKA SID LARKIN & SON, INC.)
Waste Disposal Address: 41111 ENTERPRISE ROAD
Waste Disposal City: DADE CITY
Waste Disposal State: FL
Waste Disposal Zip: 33525
Transporter Name: Not reported
Contractor is Transporter: Y
Waste Disp ID: 87895
Waste Disp Source: W
Transporter Address: Not reported
Transporter City: Not reported
Transporter State: Not reported
Transporter Zip: Not reported
Date Receive: Not reported

AS211
NNW
1/4-1/2
0.372 mi.
1964 ft.

FOXWORTH RD PROPERTY
4701 FOXWORTH RD
RIVERVIEW, FL 33569
Site 1 of 2 in cluster AS

FINDS 1011419060
ECHO N/A

Actual:
23 ft.

FINDS:

Focus Map:
1

Registry ID: 110035716614

Environmental Interest/Information System

RCRAInfo is a national information system that supports the Resource Conservation and Recovery Act (RCRA) program through the tracking of events and activities related to facilities that generate, transport, and treat, store, or dispose of hazardous waste. RCRAInfo allows RCRA program staff to track the notification, permit, compliance, and corrective action activities required under RCRA.

Florida Environmental System Today Application (FIESTA) Data Maintenance (FDM) system maintains entity, environmental interest and affiliation data for the State of Florida.

[Click this hyperlink](#) while viewing on your computer to access additional FINDS: detail in the EDR Site Report.

ECHO:

Map ID
Direction
Distance
Elevation

MAP FINDINGS

Site

Database(s)

EDR ID Number
EPA ID Number

FOXWORTH RD PROPERTY (Continued)

1011419060

Envid: 1011419060
Registry ID: 110035716614
DFR URL: <http://echo.epa.gov/detailed-facility-report?fid=110035716614>

**AS212
NNW
1/4-1/2
0.372 mi.
1964 ft.**

**FOXWORTH RD PROPERTY
4701 FOXWORTH RD
RIVERVIEW, FL 33569
Site 2 of 2 in cluster AS**

**RCRA-VSQG 1014466953
FLT060076601**

**Actual:
23 ft.**

RCRA-VSQG:

Date form received by agency: 01/20/2006

**Focus Map:
1**

Facility name: FOXWORTH RD PROPERTY
Facility address: 4701 FOXWORTH RD

RIVERVIEW, FL 33569-3541

EPA ID: FLT060076601

Mailing address: FOXWORTH RD

RIVERVIEW, FL 33569-3541

Contact: Not reported

Contact address: Not reported

Contact country: Not reported

Contact telephone: US

Contact email: Not reported

EPA Region: 04

Classification: Conditionally Exempt Small Quantity Generator

Description: Handler: generates 100 kg or less of hazardous waste per calendar month, and accumulates 1000 kg or less of hazardous waste at any time; or generates 1 kg or less of acutely hazardous waste per calendar month, and accumulates at any time: 1 kg or less of acutely hazardous waste; or 100 kg or less of any residue or contaminated soil, waste or other debris resulting from the cleanup of a spill, into or on any land or water, of acutely hazardous waste; or generates 100 kg or less of any residue or contaminated soil, waste or other debris resulting from the cleanup of a spill, into or on any land or water, of acutely hazardous waste during any calendar month, and accumulates at any time: 1 kg or less of acutely hazardous waste; or 100 kg or less of any residue or contaminated soil, waste or other debris resulting from the cleanup of a spill, into or on any land or water, of acutely hazardous waste

Handler Activities Summary:

U.S. importer of hazardous waste: No
Mixed waste (haz. and radioactive): No
Recycler of hazardous waste: No
Transporter of hazardous waste: No
Treater, storer or disposer of HW: No
Underground injection activity: No
On-site burner exemption: No
Furnace exemption: No
Used oil fuel burner: No
Used oil processor: No
Used oil refiner: No
Used oil fuel marketer to burner: No
Used oil Specification marketer: No
Used oil transfer facility: No
Used oil transporter: No

Map ID
Direction
Distance
Elevation

MAP FINDINGS

Site

Database(s)

EDR ID Number
EPA ID Number

FOXWORTH RD PROPERTY (Continued)

1014466953

Violation Status: No violations found

AT213 SCU RUSKIN MEMBER CENTER
WNW 150 TECO RD
1/4-1/2 RUSKIN, FL
0.373 mi.
1968 ft. Site 1 of 2 in cluster AT

NPDES S122439555
N/A

Actual:
40 ft.

WASTEWATER:

Focus Map:
9

Facility ID: FLG072163
Facility Type: Dewatering GP
Status: Active - Existing, permitted facility/site for which effluent, reclaimed water or wastewater residual discharge into the environment and/or monitoring is taking place.
District Office: SWD
NPDES Permitted Site: Yes
Environmental Interest: Industrial Wastewater Program
Owner Type: Private
Permit Capacity: Not reported
Party Name: Christine Lemons, PMTE
Company Name: CAM Construction Services, Inc
RP Address: 8109 E Milk Blvd
RP Address 2: Not reported
RP City,Stat,Zip: Tampa FL 33619
Telephone: 8136268643
Email: clemons@camconstructionservices.com
Issue Date: 07/03/2018
Effective Date: 07/03/2018
Expiration Date: 07/02/2023
DOC Description: Generic Permit
Latitude Degrees: Not reported
Latitude Minutes: Not reported
Latitude Seconds: Not reported
Longitude Degrees: Not reported
Longitude Minutes: Not reported
Longitude Seconds: Not reported
Treatment: Not reported
Decode For Fstatus: Active

AT214 SCU RUSKIN MEMBER CENTER
WNW 150 TECO RD
1/4-1/2 RUSKIN, FL 33570
0.373 mi.
1968 ft. Site 2 of 2 in cluster AT

FINDS 1024151275
ECHO N/A

Actual:
40 ft.

FINDS:

Focus Map:
9

Registry ID: 110070258288

Environmental Interest/Information System

US National Pollutant Discharge Elimination System (NPDES) module of the Compliance Information System (ICIS) tracks surface water permits issued under the Clean Water Act. Under NPDES, all facilities that discharge pollutants from any point source into waters of the United States are required to obtain a permit. The permit will likely contain limits on what can be discharged, impose monitoring and reporting requirements, and include other provisions to ensure that the

Map ID
Direction
Distance
Elevation

MAP FINDINGS

Site

Database(s)

EDR ID Number
EPA ID Number

SCU RUSKIN MEMBER CENTER (Continued)

1024151275

discharge does not adversely affect water quality.

[Click this hyperlink](#) while viewing on your computer to access additional FINDS: detail in the EDR Site Report.

ECHO:

Envid: 1024151275
Registry ID: 110070258288
DFR URL: <http://echo.epa.gov/detailed-facility-report?fid=110070258288>

AU215 WINTHROP PHASE 2FA
ENE CIRCLE PRESS LANE
1/4-1/2 RIVERVIEW, FL 33579
0.375 mi.
1982 ft. Site 1 of 2 in cluster AU

ECHO 101811233
N/A

Actual: ECHO:
25 ft. Envid: 101811233
Focus Map: Registry ID: 110064422833
1 DFR URL: <http://echo.epa.gov/detailed-facility-report?fid=110064422833>

AU216 WINTHROP PHASE 2FA
ENE CIRCLE PRESS LANE
1/4-1/2 RIVERVIEW, FL 33579
0.375 mi.
1982 ft. Site 2 of 2 in cluster AU

FINDS 1017815282
N/A

Actual: FINDS:
25 ft.
Focus Map: Registry ID: 110064422833
1
Environmental Interest/Information System
US National Pollutant Discharge Elimination System (NPDES) module of the Compliance Information System (ICIS) tracks surface water permits issued under the Clean Water Act. Under NPDES, all facilities that discharge pollutants from any point source into waters of the United States are required to obtain a permit. The permit will likely contain limits on what can be discharged, impose monitoring and reporting requirements, and include other provisions to ensure that the discharge does not adversely affect water quality.

[Click this hyperlink](#) while viewing on your computer to access additional FINDS: detail in the EDR Site Report.

Map ID
Direction
Distance
Elevation

MAP FINDINGS

Site

Database(s)

EDR ID Number
EPA ID Number

AV217 **GANNON UNIVERSITY-RUSKIN CAMPUS EXPANSION**
ESE **105 COMMERCIAL CENTER DR**
1/4-1/2 **RUSKIN, FL 33573**
0.380 mi.
2007 ft. **Site 1 of 3 in cluster AV**

ECHO **1024118874**
N/A

Actual: **ECHO:**
34 ft. **Envid:** 1024118874
Focus Map: **Registry ID:** 110070210615
9 **DFR URL:** <http://echo.epa.gov/detailed-facility-report?fid=110070210615>

AV218 **GANNON UNIVERSITY-RUSKIN CAMPUS EXPANSION**
ESE **105 COMMERCIAL CENTER DR**
1/4-1/2 **RUSKIN, FL 33573**
0.380 mi.
2007 ft. **Site 2 of 3 in cluster AV**

FINDS **1024215967**
N/A

Actual: **FINDS:**
34 ft.
Focus Map: **Registry ID:** 110070210615
9
Environmental Interest/Information System
US National Pollutant Discharge Elimination System (NPDES) module of the Compliance Information System (ICIS) tracks surface water permits issued under the Clean Water Act. Under NPDES, all facilities that discharge pollutants from any point source into waters of the United States are required to obtain a permit. The permit will likely contain limits on what can be discharged, impose monitoring and reporting requirements, and include other provisions to ensure that the discharge does not adversely affect water quality.

[Click this hyperlink](#) while viewing on your computer to access additional FINDS: detail in the EDR Site Report.

AW219 **RAPHA CARE INC**
West **8312 ARABIAN DUNES PL**
1/4-1/2 **RIVERVIEW, FL 33578**
0.381 mi.
2010 ft. **Site 1 of 2 in cluster AW**

FINDS **1012239116**
ECHO **N/A**

Actual: **FINDS:**
22 ft.
Focus Map: **Registry ID:** 110039528026
2
Environmental Interest/Information System
RCRAInfo is a national information system that supports the Resource Conservation and Recovery Act (RCRA) program through the tracking of events and activities related to facilities that generate, transport, and treat, store, or dispose of hazardous waste. RCRAInfo allows RCRA program staff to track the notification, permit, compliance, and corrective action activities required under RCRA.

[Click this hyperlink](#) while viewing on your computer to access additional FINDS: detail in the EDR Site Report.

Map ID
Direction
Distance
Elevation

MAP FINDINGS

Site

Database(s)

EDR ID Number
EPA ID Number

RAPHA CARE INC (Continued)

1012239116

ECHO:

Envid: 1012239116
Registry ID: 110039528026
DFR URL: <http://echo.epa.gov/detailed-facility-report?fid=110039528026>

AW220
West
1/4-1/2
0.381 mi.
2010 ft.

RAPHA CARE INC
8312 ARABIAN DUNES PL
RIVERVIEW, FL 33578
Site 2 of 2 in cluster AW

RCRA NonGen / NLR

1012177426
FLR000157388

Actual:
22 ft.

RCRA NonGen / NLR:

Date form received by agency: 06/15/2009
Facility name: RAPHA CARE INC
Facility address: 8312 ARABIAN DUNES PL
RIVERVIEW, FL 33578-8603
EPA ID: FLR000157388
Mailing address: ARABIAN DUNES PL
RIVERVIEW, FL 33578-8603
Contact: TATANISHA BENNETT
Contact address: ARABIAN DUNES PL
RIVERVIEW, FL 33578-8603
Contact country: US
Contact telephone: 813-244-4099
Contact email: TATANISHABENNETT@YMAIL.COM
EPA Region: 04
Classification: Non-Generator
Description: Handler: Non-Generators do not presently generate hazardous waste

Focus Map:
2

Owner/Operator Summary:

Owner/operator name: BENNETT TATANISHA
Owner/operator address: 8312 ARABIAN DUNES PL
RIVERVIEW, FL 33578
Owner/operator country: US
Owner/operator telephone: 813-244-4099
Owner/operator email: Not reported
Owner/operator fax: Not reported
Owner/operator extension: Not reported
Legal status: Private
Owner/Operator Type: Operator
Owner/Op start date: 06/02/2009
Owner/Op end date: Not reported

Owner/operator name: BENNETT TATANISHA
Owner/operator address: 8312 ARABIAN DUNES PL
RIVERVIEW, FL 33578
Owner/operator country: US
Owner/operator telephone: 813-244-4099
Owner/operator email: Not reported
Owner/operator fax: Not reported
Owner/operator extension: Not reported
Legal status: Private
Owner/Operator Type: Owner
Owner/Op start date: 07/01/2008
Owner/Op end date: Not reported

Owner/operator name: TATANISHA BENNETT

Map ID
Direction
Distance
Elevation

MAP FINDINGS

Site

Database(s)

EDR ID Number
EPA ID Number

RAPHA CARE INC (Continued)

1012177426

Owner/operator address: 8312 ARABIAN DUNES PL
RIVERVIEW, FL 33578
Owner/operator country: US
Owner/operator telephone: 813-244-4099
Owner/operator email: Not reported
Owner/operator fax: Not reported
Owner/operator extension: Not reported
Legal status: Private
Owner/Operator Type: Operator
Owner/Op start date: 06/02/2009
Owner/Op end date: Not reported

Owner/operator name: TATANISHA BENNETT
Owner/operator address: 8312 ARABIAN DUNES PL
RIVERVIEW, FL 33578
Owner/operator country: US
Owner/operator telephone: 813-244-4099
Owner/operator email: Not reported
Owner/operator fax: Not reported
Owner/operator extension: Not reported
Legal status: Private
Owner/Operator Type: Owner
Owner/Op start date: 07/01/2008
Owner/Op end date: Not reported

Handler Activities Summary:

U.S. importer of hazardous waste: No
Mixed waste (haz. and radioactive): No
Recycler of hazardous waste: No
Transporter of hazardous waste: No
Treater, storer or disposer of HW: No
Underground injection activity: No
On-site burner exemption: No
Furnace exemption: No
Used oil fuel burner: No
Used oil processor: No
User oil refiner: No
Used oil fuel marketer to burner: No
Used oil Specification marketer: No
Used oil transfer facility: No
Used oil transporter: No

Violation Status: No violations found

221
ESE
1/4-1/2
0.381 mi.
2013 ft.

SUN CITY CENTER
105 COMMERCIAL CENTER DR.
RUSKIN, FL 33575

ASBESTOS **S121153765**
NPDES **N/A**

Actual:
34 ft.

Focus Map:
9

ASBESTOS:
Facility ID: AS05709785
Notification ID: 75808
Notification Type: ORIGINAL
Project Type: DEMOLITION
Notification Status: REVIEWED
Site Name: 9 STRUCTURES
Ordered Demolition?: N

Map ID
Direction
Distance
Elevation

MAP FINDINGS

Site

Database(s)

EDR ID Number
EPA ID Number

SUN CITY CENTER (Continued)

S121153765

Annual Notification: Not reported
Owner Name: FREMONT BUILDING CO.
Contractor Name: NDC CONSTRUCTION
Start Date: 01/22/2014
Finish Date: 10/31/2014
Cementitious RACM: Not reported
Cementitious SF: Not reported
Floor RACM: Not reported
Floor SF: Not reported
Pipe RACM: Not reported
Pipe SF: Not reported
CF RACM: Not reported
Roof RACM: Not reported
Roof SF: Not reported
Surface Mat RACM: Not reported
Surface Mat SF: Not reported
Waste Disposal Site: WM RECYCLING HIALEAH
Waste Disposal Address: 5000 NW 37TH AVE
Waste Disposal City: MIAMI
Waste Disposal State: FL
Waste Disposal Zip: 33142-3231
Transporter Name: Not reported
Contractor is Transporter: Y
Waste Disp ID: 59248
Waste Disp Source: W
Transporter Address: Not reported
Transporter City: Not reported
Transporter State: FL
Transporter Zip: Not reported
Date Receive: Not reported

WASTEWATER:

Facility ID: FLR10RP24
Facility Type: Construction Stormwater GP
Status: Active - Existing, permitted facility/site for which effluent, reclaimed water or wastewater residual discharge into the environment and/or monitoring is taking place.

District Office: TLST
NPDES Permitted Site: Not reported
Environmental Interest: Not reported
Owner Type: Unknown
Permit Capacity: Not reported
Party Name: Linda Wagner, Vice President
Company Name: Gannon University
RP Address: 109 University Square
RP Address 2: Not reported
RP City,Stat,Zip: Erie PA 16541
Telephone: 8148717423
Email: wagner001@gannon.edu
Issue Date: 02/02/2018
Effective Date: 02/02/2018
Expiration Date: 02/01/2023
DOC Description: Generic Permit
Latitude Degrees: 27
Latitude Minutes: 42
Latitude Seconds: 42
Longitude Degrees: 82

Map ID
Direction
Distance
Elevation

MAP FINDINGS

Site

Database(s)

EDR ID Number
EPA ID Number

SUN CITY CENTER (Continued)

S121153765

Longitude Minutes: 22
Longitude Seconds: 43
Treatment: Not reported
Decode For Fstatus: Active

222
East
1/4-1/2
0.382 mi.
2018 ft.

10202 ELBOW BEND ROAD
RIVERVIEW, FL

SPILLS S111287062
N/A

Actual:
11 ft.
Focus Map:
2

SPILLS:

OHMIT Incident Number: 46065
Incident Legacy: Not reported
On-Scene Response: Yes
Criminal Indicator: No
Hurricane Indicator: No
Incident Date: 10/25/2011
Incident Status: Closed
Incident Report Date: 10/26/2011
Pollutant: Lumber products
Pollutants Category: Solid waste
Substance Spilled: Lumber products
Amount Spilled (Gallons): 100
Pollutant - Unit Measure: pounds

Pollutant: Empty Drums/Containers
Pollutants Category: Solid waste
Substance Spilled: Empty Drums/Containers
Amount Spilled (Gallons): 100
Pollutant - Unit Measure: pounds

Incident Party Name: BER - Tampa
Description: Inland

Incident Party Name: BER - Tampa
Description: Inland

Incident Party Name: Paskert Jim
Description: Inland

Incident Party Name: Paskert Jim
Description: Inland

Incident Party Name: Southwest Florida Water Management District
Description: Inland

Incident Party Name: Southwest Florida Water Management District
Description: Inland

MAP FINDINGS

Map ID
Direction
Distance
Elevation

Site

Database(s)

EDR ID Number
EPA ID Number

223 **WOODS OF MOCCASIN WALLOW - PHASE 2**
WSW
1/4-1/2 **PALMETTO, FL**
0.385 mi.
2033 ft.

NPDES **S118896489**
N/A

Actual:
20 ft.

WASTEWATER:

Focus Map:
16

Facility ID: FLR20AF11
Facility Type: Construction Generic Dewatering
Status: Active - Existing, permitted facility/site for which effluent,
reclaimed water or wastewater residual discharge into the environment
and/or monitoring is taking place.

District Office: TLST
NPDES Permitted Site: Not reported
Environmental Interest: Not reported
Owner Type: Private
Permit Capacity: Not reported
Party Name: Richard Trzcinski, President
Company Name: Moccasin Wallow Holdings LLC
RP Address: 3629 Madaca Ln
RP Address 2: Not reported
RP City,Stat,Zip: Tampa FL 33618-2048
Telephone: 8139330629
Email: dalejohnson@primericagroupone.com
Issue Date: 06/27/2015
Effective Date: 06/27/2015
Expiration Date: 06/26/2020
DOC Description: Generic Permit
Latitude Degrees: 27
Latitude Minutes: 35
Latitude Seconds: 58.66
Longitude Degrees: 82
Longitude Minutes: 30
Longitude Seconds: 32.22
Treatment: Not reported
Decode For Fstatus: Active

AV224 **SUN CITY NURSING HOME**
ESE **105 COMMERCIAL CTR**
1/4-1/2 **SUN CITY, FL 33586**
0.385 mi.
2035 ft. **Site 3 of 3 in cluster AV**

FINDS **1016786623**
ECHO **N/A**

Actual:
34 ft.

FINDS:

Focus Map:
9

Registry ID: 110058283904

Environmental Interest/Information System

US National Pollutant Discharge Elimination System (NPDES) module of the Compliance Information System (ICIS) tracks surface water permits issued under the Clean Water Act. Under NPDES, all facilities that discharge pollutants from any point source into waters of the United States are required to obtain a permit. The permit will likely contain limits on what can be discharged, impose monitoring and reporting requirements, and include other provisions to ensure that the discharge does not adversely affect water quality.

[Click this hyperlink](#) while viewing on your computer to access additional FINDS: detail in the EDR Site Report.

Map ID
 Direction
 Distance
 Elevation

MAP FINDINGS

Site

Database(s)

EDR ID Number
 EPA ID Number

SUN CITY NURSING HOME (Continued)

1016786623

ECHO:
 Envid: 1016786623
 Registry ID: 110058283904
 DFR URL: <http://echo.epa.gov/detailed-facility-report?fid=110058283904>

225
WNW
1/4-1/2
0.386 mi.
2036 ft.

WATERSET 5A2
APOLLO BEACH, FL

NPDES S123313752
N/A

Actual:
41 ft.
Focus Map:
6

WASTEWATER:
 Facility ID: FLR20CN75
 Facility Type: Construction Generic Dewatering
 Status: Active - Existing, permitted facility/site for which effluent, reclaimed water or wastewater residual discharge into the environment and/or monitoring is taking place.
 District Office: TLST
 NPDES Permitted Site: Not reported
 Environmental Interest: Not reported
 Owner Type: Unknown
 Permit Capacity: Not reported
 Party Name: Sonia Torres, PMTE
 Company Name: Ripa & Associates
 RP Address: 1409 Tech Blvd
 RP Address 2: Ste 1
 RP City,Stat,Zip: Tampa FL 33619-7830
 Telephone: 8136236777
 Email: storres@ripatampa.com
 Issue Date: 12/18/2018
 Effective Date: 12/18/2018
 Expiration Date: 12/17/2023
 DOC Description: Generic Permit
 Latitude Degrees: 27
 Latitude Minutes: 45
 Latitude Seconds: 29.94
 Longitude Degrees: 82
 Longitude Minutes: 22
 Longitude Seconds: 46.70
 Treatment: Not reported
 Decode For Fstatus: Active

AX226
WNW
1/4-1/2
0.386 mi.
2038 ft.

WATERSET EAST SEGMENT
PASEO AL MAR BLVD
APOLLO BEACH, FL
Site 1 of 2 in cluster AX

NPDES S121058277
N/A

Actual:
39 ft.
Focus Map:
6

WASTEWATER:
 Facility ID: FLR20BH23
 Facility Type: Construction Generic Dewatering
 Status: Active - Existing, permitted facility/site for which effluent, reclaimed water or wastewater residual discharge into the environment and/or monitoring is taking place.
 District Office: TLST
 NPDES Permitted Site: Not reported

Map ID
Direction
Distance
Elevation

MAP FINDINGS

Site

Database(s)

EDR ID Number
EPA ID Number

WATERSET EAST SEGMENT (Continued)

S121058277

Environmental Interest: Not reported
Owner Type: Unknown
Permit Capacity: Not reported
Party Name: Joseph Rodi, Jr, PMTE
Company Name: QGS Development
RP Address: 17502 County Road 672
RP Address 2: Not reported
RP City,Stat,Zip: Lithia FL 33547-1201
Telephone: 8136343326
Email: jrodi@qgsdevelopment.com
Issue Date: 04/06/2017
Effective Date: 04/06/2017
Expiration Date: 04/05/2022
DOC Description: Generic Permit
Latitude Degrees: 27
Latitude Minutes: 45
Latitude Seconds: 51.40
Longitude Degrees: 82
Longitude Minutes: 22
Longitude Seconds: 30.87
Treatment: Not reported
Decode For Fstatus: Active

227
ESE
1/4-1/2
0.392 mi.
2070 ft.

**SR 43 (US 301) - N OF BLOOMINGDALE AVE TO NORTHBOU
UNKNOWN
TAMPA, FL 33679**

**FINDS 1015926899
ECHO N/A**

**Actual:
30 ft.**

FINDS:

**Focus Map:
1**

Registry ID: 110054129493

Environmental Interest/Information System

US National Pollutant Discharge Elimination System (NPDES) module of the Compliance Information System (ICIS) tracks surface water permits issued under the Clean Water Act. Under NPDES, all facilities that discharge pollutants from any point source into waters of the United States are required to obtain a permit. The permit will likely contain limits on what can be discharged, impose monitoring and reporting requirements, and include other provisions to ensure that the discharge does not adversely affect water quality.

[Click this hyperlink](#) while viewing on your computer to access additional FINDS: detail in the EDR Site Report.

ECHO:

Envid: 1015926899
Registry ID: 110054129493
DFR URL: <http://echo.epa.gov/detailed-facility-report?fid=110054129493>

Map ID
Direction
Distance
Elevation

MAP FINDINGS

Site

Database(s)

EDR ID Number
EPA ID Number

228
WNW
1/4-1/2
0.393 mi.
2074 ft.

ALTA AT MAGNOLIA PARK APARTMENTS
5702 S. FALKENBURG ROAD
RIVERVIEW, FL

NPDES S118896670
N/A

Actual:
16 ft.
Focus Map:
1

WASTEWATER:

Facility ID: FLR20AH89
Facility Type: Construction Generic Dewatering
Status: Active - Existing, permitted facility/site for which effluent, reclaimed water or wastewater residual discharge into the environment and/or monitoring is taking place.

District Office: TLST
NPDES Permitted Site: Not reported
Environmental Interest: Not reported
Owner Type: Private
Permit Capacity: Not reported
Party Name: Mark Flint, President
Company Name: Alta Magnolia, LP
RP Address: 636 W Yale St
RP Address 2: Not reported
RP City,Stat,Zip: Orlando FL 32804-5356
Telephone: 8136411200
Email: mflint@watermarkengineers.com
Issue Date: 09/14/2015
Effective Date: 09/14/2015
Expiration Date: 09/13/2020
DOC Description: Generic Permit
Latitude Degrees: 27
Latitude Minutes: 53
Latitude Seconds: 45.75
Longitude Degrees: 82
Longitude Minutes: 21
Longitude Seconds: 15.78
Treatment: Not reported
Decode For Fstatus: Active

229
WNW
1/4-1/2
0.394 mi.
2082 ft.

RIVER BEND - PHASE 4A & 4B
SACRAMENTO CREEK DR & DAKOTA ROCK ST
RUSKIN, FL 33570

FINDS 1011401904
N/A

Actual:
23 ft.
Focus Map:
11

FINDS:

Registry ID: 110035490732

Environmental Interest/Information System
Florida Environmental System Today Application (FIESTA) Data Maintenance (FDM) system maintains entity, environmental interest and affiliation data for the State of Florida.

[Click this hyperlink](#) while viewing on your computer to access additional FINDS: detail in the EDR Site Report.

Map ID
Direction
Distance
Elevation

MAP FINDINGS

Site

Database(s)

EDR ID Number
EPA ID Number

AX230 **WATERSET PHASE 3 AMENITY CENTER**
WNW
1/4-1/2 **APOLLO BEACH, FL**
0.400 mi.
2114 ft. **Site 2 of 2 in cluster AX**

NPDES **S121058284**
N/A

Actual: **WASTEWATER:**
39 ft. Facility ID: FLR20BH31
Focus Map: Facility Type: Construction Generic Dewatering
6 Status: Active - Existing, permitted facility/site for which effluent,
reclaimed water or wastewater residual discharge into the environment
and/or monitoring is taking place.

District Office: TLST
NPDES Permitted Site: Not reported
Environmental Interest: Not reported
Owner Type: Unknown
Permit Capacity: Not reported
Party Name: Rick Stevens, PMTE
Company Name: NNP Southbend II LLC
RP Address: 777 S Harbour Island Blvd, Ste 320
RP Address 2: Not reported
RP City,Stat,Zip: Tampa FL 33602
Telephone: 8136203555
Email: rstevens@newlandco.com
Issue Date: 03/25/2017
Effective Date: 03/25/2017
Expiration Date: 03/24/2022
DOC Description: Generic Permit
Latitude Degrees: 27
Latitude Minutes: 45
Latitude Seconds: 52.99
Longitude Degrees: 82
Longitude Minutes: 22
Longitude Seconds: 30.71
Treatment: Not reported
Decode For Fstatus: Active

231
West **9033 PINEBREEZE DRIVE**
1/4-1/2 **TAMPA, FL**
0.402 mi.
2123 ft.

SPILLS **S108035328**
N/A

Actual: **SPILLS:**
20 ft. OHMIT Incident Number: 4235
Focus Map: Incident Legacy: Not reported
2 On-Scene Response: No
Criminal Indicator: No
Hurricane Indicator: No
Incident Date: 01/17/2006
Incident Status: Closed
Incident Report Date: 01/18/2006
Pollutant: Motor oil
Pollutants Category: Petroleum
Substance Spilled: Motor oil
Amount Spilled (Gallons): 5
Pollutant - Unit Measure: gallon

Pollutant: Antifreeze
Pollutants Category: Antifreeze

Map ID
Direction
Distance
Elevation

MAP FINDINGS

Site

Database(s)

EDR ID Number
EPA ID Number

(Continued)

S108035328

Substance Spilled: Antifreeze
Amount Spilled (Gallons): 1
Pollutant - Unit Measure: gallon

Incident Party Name: City of Plant City Police Department
Description: Inland

Incident Party Name: City of Plant City Police Department
Description: Inland

Incident Party Name: Liberty Waste, LLC.
Description: Inland

Incident Party Name: Liberty Waste, LLC.
Description: Inland

Incident Party Name: Unknown Operator 28
Description: Inland

Incident Party Name: Unknown Operator 28
Description: Inland

AY232
East
1/4-1/2
0.409 mi.
2160 ft.

RACETRAC PROJECT NO. 1198
10032 GIBSONTON DR
RIVERVIEW, FL 33578
Site 1 of 3 in cluster AY

FINDS 1023659188
ECHO N/A

Actual:
25 ft.

FINDS:

Focus Map:
2

Registry ID: 110070073299

Environmental Interest/Information System

US National Pollutant Discharge Elimination System (NPDES) module of the Compliance Information System (ICIS) tracks surface water permits issued under the Clean Water Act. Under NPDES, all facilities that discharge pollutants from any point source into waters of the United States are required to obtain a permit. The permit will likely contain limits on what can be discharged, impose monitoring and reporting requirements, and include other provisions to ensure that the discharge does not adversely affect water quality.

[Click this hyperlink](#) while viewing on your computer to access additional FINDS: detail in the EDR Site Report.

ECHO:

Envid: 1023659188
Registry ID: 110070073299
DFR URL: <http://echo.epa.gov/detailed-facility-report?fid=110070073299>

MAP FINDINGS

Map ID
Direction
Distance
Elevation

Site

Database(s)

EDR ID Number
EPA ID Number

AY233 **RACETRAC - GIBSONTON**
East **10032 GIBSONTON DR**
1/4-1/2 **RIVERVIEW, FL 33578**
0.409 mi.
2160 ft. **Site 2 of 3 in cluster AY**

FINDS **1023659480**
ECHO **N/A**

Actual:
25 ft.

FINDS:

Focus Map:
2

Registry ID: 110070073591

Environmental Interest/Information System

US National Pollutant Discharge Elimination System (NPDES) module of the Compliance Information System (ICIS) tracks surface water permits issued under the Clean Water Act. Under NPDES, all facilities that discharge pollutants from any point source into waters of the United States are required to obtain a permit. The permit will likely contain limits on what can be discharged, impose monitoring and reporting requirements, and include other provisions to ensure that the discharge does not adversely affect water quality.

[Click this hyperlink](#) while viewing on your computer to access additional FINDS: detail in the EDR Site Report.

ECHO:

Envid: 1023659480
Registry ID: 110070073591
DFR URL: <http://echo.epa.gov/detailed-facility-report?fid=110070073591>

AY234 **RACETRAC #2489**
East **10032 GIBSONTON DR**
1/4-1/2 **RIVERVIEW, FL 33569**
0.409 mi.
2160 ft. **Site 3 of 3 in cluster AY**

UST **U003909024**
ASBESTOS **N/A**
Financial Assurance
NPDES

Actual:
25 ft.

UST:

Focus Map:
2

Facility Id: 9805485
Facility Status: OPEN
Type Description: Retail Station
Facility Phone: 7704317600
Region: STATE
Positioning Method: Not reported
Lat/Long (dms): Not reported

Owner:

Owner Id: 17748
Owner Name: RACETRAC PETROLEUM INC
Owner Address: 200 GALLERIA PKWY SE
Owner Address 2: STE 900
Owner City,St,Zip: ATLANTA, GA 30339
Owner Contact: JORDAN WOODFIN
Owner Phone: 7704317600

Tank Info:

Name: RACETRAC #2489
Address: 10032 GIBSONTON DR
Tank Id: 1
Status: Removed
Status Date: 4/27/2018

Map ID
Direction
Distance
Elevation

MAP FINDINGS

Site

Database(s)

EDR ID Number
EPA ID Number

RACETRAC #2489 (Continued)

U003909024

Install Date: 1/1/2003
Substance: Unleaded gas
Content Description: Unleaded Gas
Gallons: 15000
Vessel Indicator: TANK
Tank Location: UNDERGROUND
DEP Contractor: P

Name: RACETRAC #2489
Address: 10032 GIBSONTON DR
Tank Id: 2
Status: Removed
Status Date: 4/27/2018
Install Date: 1/1/2003
Substance: Vehicular diesel
Content Description: Vehicular Diesel
Gallons: 12000
Vessel Indicator: TANK
Tank Location: UNDERGROUND
DEP Contractor: P

Name: RACETRAC #2489
Address: 10032 GIBSONTON DR
Tank Id: 3
Status: Removed
Status Date: 4/27/2018
Install Date: 1/1/2003
Substance: Unleaded gas
Content Description: Unleaded Gas
Gallons: 12000
Vessel Indicator: TANK
Tank Location: UNDERGROUND
DEP Contractor: P

Name: RACETRAC #2489
Address: 10032 GIBSONTON DR
Tank Id: 4
Status: In service
Status Date: 5/1/2018
Install Date: 5/1/2018
Substance: Unleaded gas
Content Description: Unleaded Gas
Gallons: 20000
Vessel Indicator: TANK
Tank Location: UNDERGROUND
DEP Contractor: P

Construction:
Tank Id: 4
Construction Category: Primary Construction
Construction Description: Fiberglass

Tank Id: 4
Construction Category: Overfill/Spill
Construction Description: Spill containment bucket

Tank Id: 4
Construction Category: Overfill/Spill

Map ID
Direction
Distance
Elevation

MAP FINDINGS

Site

Database(s)

EDR ID Number
EPA ID Number

RACETRAC #2489 (Continued)

U003909024

Construction Description: Level gauges/alarms

Tank Id: 4
Construction Category: Overfill/Spill
Construction Description: Flow shut-Off

Tank Id: 4
Construction Category: Secondary Containment
Construction Description: Double wall

Tank Id: 4
Construction Category: Overfill/Spill
Construction Description: Tight fill

Monitoring:

Tank ID: 4
Monitoring Description: Monitor dbl wall pipe space

Tank ID: 4
Monitoring Description: Continuous electronic sensing

Tank ID: 4
Monitoring Description: Electronic monitor pipe sumps

Tank ID: 4
Monitoring Description: Monitor dbl wall tank space

Tank ID: 4
Monitoring Description: Electronic line leak detector

Tank ID: 4
Monitoring Description: Electronic monitor dispenser liners

Piping:

Tank ID: 4
Piping Category: Miscellaneous Attributes
Piping Description: Dispenser liners

Tank ID: 4
Piping Category: Secondary Containment
Piping Description: Double wall

Tank ID: 4
Piping Category: Miscellaneous Attributes
Piping Description: Pressurized piping system

Tank ID: 4
Piping Category: Primary Construction
Piping Description: Fiberglass

Name: RACETRAC #2489
Address: 10032 GIBSONTON DR
Tank Id: 5
Status: In service
Status Date: 5/1/2018

Map ID
Direction
Distance
Elevation

MAP FINDINGS

Site

Database(s)

EDR ID Number
EPA ID Number

RACETRAC #2489 (Continued)

U003909024

Install Date: 5/1/2018
Substance: Unleaded gas
Content Description: Unleaded Gas
Gallons: 20000
Vessel Indicator: TANK
Tank Location: UNDERGROUND
DEP Contractor: P

Construction:

Tank Id: 5
Construction Category: Primary Construction
Construction Description: Fiberglass

Tank Id: 5
Construction Category: Overfill/Spill
Construction Description: Level gauges/alarms

Tank Id: 5
Construction Category: Overfill/Spill
Construction Description: Flow shut-Off

Tank Id: 5
Construction Category: Miscellaneous Attributes
Construction Description: Compartmented

Tank Id: 5
Construction Category: Overfill/Spill
Construction Description: Spill containment bucket

Tank Id: 5
Construction Category: Overfill/Spill
Construction Description: Tight fill

Tank Id: 5
Construction Category: Secondary Containment
Construction Description: Double wall

Monitoring:

Tank ID: 5
Monitoring Description: Continuous electronic sensing

Tank ID: 5
Monitoring Description: Monitor dbl wall pipe space

Tank ID: 5
Monitoring Description: Electronic line leak detector

Tank ID: 5
Monitoring Description: Monitor dbl wall tank space

Tank ID: 5
Monitoring Description: Electronic monitor dispenser liners

Tank ID: 5
Monitoring Description: Electronic monitor pipe sumps

Map ID
Direction
Distance
Elevation

MAP FINDINGS

Site

Database(s)

EDR ID Number
EPA ID Number

RACETRAC #2489 (Continued)

U003909024

Piping:

Tank ID: 5
Piping Category: Secondary Containment
Piping Description: Double wall

Tank ID: 5
Piping Category: Miscellaneous Attributes
Piping Description: Pressurized piping system

Tank ID: 5
Piping Category: Miscellaneous Attributes
Piping Description: Dispenser liners

Tank ID: 5
Piping Category: Primary Construction
Piping Description: Fiberglass

Name: RACETRAC #2489
Address: 10032 GIBSONTON DR
Tank Id: 6
Status: In service
Status Date: 5/1/2018
Install Date: 5/1/2018
Substance: Vehicular diesel
Content Description: Vehicular Diesel
Gallons: 20000
Vessel Indicator: TANK
Tank Location: UNDERGROUND
DEP Contractor: P

Construction:

Tank Id: 6
Construction Category: Primary Construction
Construction Description: Fiberglass

Tank Id: 6
Construction Category: Overfill/Spill
Construction Description: Level gauges/alarms

Tank Id: 6
Construction Category: Miscellaneous Attributes
Construction Description: Compartmented

Tank Id: 6
Construction Category: Overfill/Spill
Construction Description: Spill containment bucket

Tank Id: 6
Construction Category: Secondary Containment
Construction Description: Double wall

Tank Id: 6
Construction Category: Overfill/Spill
Construction Description: Tight fill

Tank Id: 6

Map ID
Direction
Distance
Elevation

MAP FINDINGS

Site

Database(s)

EDR ID Number
EPA ID Number

RACETRAC #2489 (Continued)

U003909024

Construction Category: Overfill/Spill
Construction Description: Flow shut-Off

Monitoring:

Tank ID: 6
Monitoring Description: Monitor dbl wall tank space

Tank ID: 6
Monitoring Description: Monitor dbl wall pipe space

Tank ID: 6
Monitoring Description: Continuous electronic sensing

Tank ID: 6
Monitoring Description: Electronic monitor dispenser liners

Tank ID: 6
Monitoring Description: Electronic line leak detector

Tank ID: 6
Monitoring Description: Electronic monitor pipe sumps

Piping:

Tank ID: 6
Piping Category: Primary Construction
Piping Description: Fiberglass

Tank ID: 6
Piping Category: Miscellaneous Attributes
Piping Description: Dispenser liners

Tank ID: 6
Piping Category: Secondary Containment
Piping Description: Double wall

Tank ID: 6
Piping Category: Miscellaneous Attributes
Piping Description: Pressurized piping system

[Click here for Florida Oculus:](#)

ASBESTOS:

Facility ID: AS05711063
Notification ID: 96590
Notification Type: ORIGINAL
Project Type: DEMOLITION
Notification Status: REVIEWED
Site Name: STRUCURE
Ordered Demolition?: N
Annual Notification: Not reported
Owner Name: RACE TRAC PETROLEUM
Contractor Name: MAGNUM DEMOLITION - JOHN VARRATI LLC DBA
Start Date: 03/28/2018
Finish Date: 04/10/2018

Map ID
Direction
Distance
Elevation

MAP FINDINGS

Site

Database(s)

EDR ID Number
EPA ID Number

RACETRAC #2489 (Continued)

U003909024

Cementitious RACM: Not reported
Cementitious SF: Not reported
Floor RACM: Not reported
Floor SF: Not reported
Pipe RACM: Not reported
Pipe SF: Not reported
CF RACM: Not reported
Roof RACM: Not reported
Roof SF: Not reported
Surface Mat RACM: Not reported
Surface Mat SF: Not reported
Waste Disposal Site: ENTERPRISE LF & RECYC (FKA SID LARKIN & SON, INC.)
Waste Disposal Address: 41111 ENTERPRISE ROAD
Waste Disposal City: DADE CITY
Waste Disposal State: FL
Waste Disposal Zip: 33525
Transporter Name: Not reported
Contractor is Transporter: Y
Waste Disp ID: 87895
Waste Disp Source: W
Transporter Address: Not reported
Transporter City: Not reported
Transporter State: FL
Transporter Zip: Not reported
Date Receive: 03/14/2018

FL Financial Assurance 3:

Region: 3
Facility ID: 9805485
Facility Phone: 7704317600
Facility Status: OPEN
Facility Type: A
Type Description: Retail Station
DEP CO: P
Financial Responsibility: SELF-INSURANCE - LETTER FROM CHIEF FINANCIAL OFFIC
Insurance Company: Not reported
Effective Date: 01/21/2013
Expire Date: 01/21/2014
Owner ID: 17748
Owner Name: RACETRAC PETROLEUM INC
Owner Address: 200 GALLERIA PKWY SE
Owner Address2: STE 900
Owner City,St,Zip: ATLANTA, GA 30339
Contact: JORDAN WOODFIN
Resp Party Phone: 7704317600

Region: 3
Facility ID: 9805485
Facility Phone: 7704317600
Facility Status: OPEN
Facility Type: A
Type Description: Retail Station
DEP CO: P
Financial Responsibility: SELF-INSURANCE - LETTER FROM CHIEF FINANCIAL OFFIC
Insurance Company: Not reported
Effective Date: 01/21/2015
Expire Date: 01/21/2016

Map ID
Direction
Distance
Elevation

MAP FINDINGS

Site

Database(s)

EDR ID Number
EPA ID Number

RACETRAC #2489 (Continued)

U003909024

Owner ID: 17748
Owner Name: RACETRAC PETROLEUM INC
Owner Address: 200 GALLERIA PKWY SE
Owner Address2: STE 900
Owner City,St,Zip: ATLANTA, GA 30339
Contact: JORDAN WOODFIN
Resp Party Phone: 7704317600

Region: 3
Facility ID: 9805485
Facility Phone: 7704317600
Facility Status: OPEN
Facility Type: A
Type Description: Retail Station
DEP CO: P
Financial Responsibility: SELF-INSURANCE - LETTER FROM CHIEF FINANCIAL OFFIC
Insurance Company: Not reported
Effective Date: 01/21/2016
Expire Date: 01/21/2017
Owner ID: 17748
Owner Name: RACETRAC PETROLEUM INC
Owner Address: 200 GALLERIA PKWY SE
Owner Address2: STE 900
Owner City,St,Zip: ATLANTA, GA 30339
Contact: JORDAN WOODFIN
Resp Party Phone: 7704317600

Region: 3
Facility ID: 9805485
Facility Phone: 7704317600
Facility Status: OPEN
Facility Type: A
Type Description: Retail Station
DEP CO: P
Financial Responsibility: SELF-INSURANCE - LETTER FROM CHIEF FINANCIAL OFFIC
Insurance Company: Not reported
Effective Date: 01/22/2014
Expire Date: 01/22/2015
Owner ID: 17748
Owner Name: RACETRAC PETROLEUM INC
Owner Address: 200 GALLERIA PKWY SE
Owner Address2: STE 900
Owner City,St,Zip: ATLANTA, GA 30339
Contact: JORDAN WOODFIN
Resp Party Phone: 7704317600

Region: 3
Facility ID: 9805485
Facility Phone: 7704317600
Facility Status: OPEN
Facility Type: A
Type Description: Retail Station
DEP CO: P
Financial Responsibility: SELF-INSURANCE - LETTER FROM CHIEF FINANCIAL OFFIC
Insurance Company: Not reported
Effective Date: 01/27/2012
Expire Date: 01/27/2013

Map ID
Direction
Distance
Elevation

MAP FINDINGS

Site

Database(s)

EDR ID Number
EPA ID Number

RACETRAC #2489 (Continued)

U003909024

Owner ID: 17748
Owner Name: RACETRAC PETROLEUM INC
Owner Address: 200 GALLERIA PKWY SE
Owner Address2: STE 900
Owner City,St,Zip: ATLANTA, GA 30339
Contact: JORDAN WOODFIN
Resp Party Phone: 7704317600

Region: 3
Facility ID: 9805485
Facility Phone: 7704317600
Facility Status: OPEN
Facility Type: A
Type Description: Retail Station
DEP CO: P
Financial Responsibility: SELF-INSURANCE - LETTER FROM CHIEF FINANCIAL OFFIC
Insurance Company: Not reported
Effective Date: 01/28/2011
Expire Date: 01/28/2012
Owner ID: 17748
Owner Name: RACETRAC PETROLEUM INC
Owner Address: 200 GALLERIA PKWY SE
Owner Address2: STE 900
Owner City,St,Zip: ATLANTA, GA 30339
Contact: JORDAN WOODFIN
Resp Party Phone: 7704317600

Region: 3
Facility ID: 9805485
Facility Phone: 7704317600
Facility Status: OPEN
Facility Type: A
Type Description: Retail Station
DEP CO: P
Financial Responsibility: SELF-INSURANCE - LETTER FROM CHIEF FINANCIAL OFFIC
Insurance Company: Not reported
Effective Date: 02/10/2009
Expire Date: 02/10/2010
Owner ID: 17748
Owner Name: RACETRAC PETROLEUM INC
Owner Address: 200 GALLERIA PKWY SE
Owner Address2: STE 900
Owner City,St,Zip: ATLANTA, GA 30339
Contact: JORDAN WOODFIN
Resp Party Phone: 7704317600

Region: 3
Facility ID: 9805485
Facility Phone: 7704317600
Facility Status: OPEN
Facility Type: A
Type Description: Retail Station
DEP CO: P
Financial Responsibility: SELF-INSURANCE - LETTER FROM CHIEF FINANCIAL OFFIC
Insurance Company: Not reported
Effective Date: 02/10/2010
Expire Date: 02/10/2011

Map ID
Direction
Distance
Elevation

MAP FINDINGS

Site

Database(s)

EDR ID Number
EPA ID Number

RACETRAC #2489 (Continued)

U003909024

Owner ID: 17748
Owner Name: RACETRAC PETROLEUM INC
Owner Address: 200 GALLERIA PKWY SE
Owner Address2: STE 900
Owner City,St,Zip: ATLANTA, GA 30339
Contact: JORDAN WOODFIN
Resp Party Phone: 7704317600

Region: 3
Facility ID: 9805485
Facility Phone: 7704317600
Facility Status: OPEN
Facility Type: A
Type Description: Retail Station
DEP CO: P
Financial Responsibility: SELF-INSURANCE - LETTER FROM CHIEF FINANCIAL OFFIC
Insurance Company: Not reported
Effective Date: 02/22/2008
Expire Date: 02/22/2009
Owner ID: 17748
Owner Name: RACETRAC PETROLEUM INC
Owner Address: 200 GALLERIA PKWY SE
Owner Address2: STE 900
Owner City,St,Zip: ATLANTA, GA 30339
Contact: JORDAN WOODFIN
Resp Party Phone: 7704317600

Region: 3
Facility ID: 9805485
Facility Phone: 7704317600
Facility Status: OPEN
Facility Type: A
Type Description: Retail Station
DEP CO: P
Financial Responsibility: SELF-INSURANCE - LETTER FROM CHIEF FINANCIAL OFFIC
Insurance Company: Not reported
Effective Date: 12/23/2016
Expire Date: 12/23/2017
Owner ID: 17748
Owner Name: RACETRAC PETROLEUM INC
Owner Address: 200 GALLERIA PKWY SE
Owner Address2: STE 900
Owner City,St,Zip: ATLANTA, GA 30339
Contact: JORDAN WOODFIN
Resp Party Phone: 7704317600

Region: 3
Facility ID: 9805485
Facility Phone: 7704317600
Facility Status: OPEN
Facility Type: A
Type Description: Retail Station
DEP CO: P
Financial Responsibility: SELF-INSURANCE - LETTER FROM CHIEF FINANCIAL OFFIC
Insurance Company: Not reported
Effective Date: 12/23/2017
Expire Date: 12/23/2018

Map ID
Direction
Distance
Elevation

MAP FINDINGS

Site

Database(s)

EDR ID Number
EPA ID Number

RACETRAC #2489 (Continued)

U003909024

Owner ID: 17748
Owner Name: RACETRAC PETROLEUM INC
Owner Address: 200 GALLERIA PKWY SE
Owner Address2: STE 900
Owner City,St,Zip: ATLANTA, GA 30339
Contact: JORDAN WOODFIN
Resp Party Phone: 7704317600

WASTEWATER:

Facility ID: FLG071833
Facility Type: Dewatering GP
Status: Active - Existing, permitted facility/site for which effluent, reclaimed water or wastewater residual discharge into the environment and/or monitoring is taking place.

District Office: SWD
NPDES Permitted Site: Yes
Environmental Interest: Industrial Wastewater Program
Owner Type: Private
Permit Capacity: Not reported
Party Name: Gary W Crowe, Project Geologist
Company Name: Taylor Environmental Consulting
RP Address: 3225 Cumberland Blvd., Suite 100
RP Address 2: Not reported
RP City,Stat,Zip: Atlanta GA 30339
Telephone: 4076976134
Email: gary.crowe@taylorenv.com
Issue Date: 06/20/2017
Effective Date: 06/20/2017
Expiration Date: 06/19/2022
DOC Description: Generic Permit
Latitude Degrees: Not reported
Latitude Minutes: Not reported
Latitude Seconds: Not reported
Longitude Degrees: Not reported
Longitude Minutes: Not reported
Longitude Seconds: Not reported
Treatment: None
Decode For Fstatus: Active

Facility ID: FLR20BJ42
Facility Type: Construction Generic Dewatering
Status: Active - Existing, permitted facility/site for which effluent, reclaimed water or wastewater residual discharge into the environment and/or monitoring is taking place.

District Office: TLST
NPDES Permitted Site: Not reported
Environmental Interest: Not reported
Owner Type: Unknown
Permit Capacity: Not reported
Party Name: Brian Thornton, Vice President
Company Name: RaceTrac Petroleum Inc
RP Address: 3225 Cumberland Blvd
RP Address 2: Not reported
RP City,Stat,Zip: Atlanta GA 30339-6408
Telephone: 4073769265
Email: bthornton@racetrac.com
Issue Date: 05/05/2017

Map ID
Direction
Distance
Elevation

MAP FINDINGS

Site

Database(s)

EDR ID Number
EPA ID Number

RACETRAC #2489 (Continued)

U003909024

Effective Date: 05/05/2017
Expiration Date: 05/04/2022
DOC Description: Generic Permit
Latitude Degrees: 27
Latitude Minutes: 51
Latitude Seconds: 21.1
Longitude Degrees: 82
Longitude Minutes: 20
Longitude Seconds: 24.89
Treatment: Not reported
Decode For Fstatus: Active

235
West
1/4-1/2
0.418 mi.
2209 ft.

**ROSS SOCOLOF FISH FARM MOCCASIN WALLOW R
NOT IN A CITY, FL**

**FINDS 1008214304
N/A**

Actual:
19 ft.

FINDS:

Focus Map:
16

Registry ID: 110020909588

Environmental Interest/Information System

US EPA Air Quality System (AQS) contains ambient air pollution data collected by EPA, State, Local, and Tribal air pollution control agencies from thousands of monitoring stations.

Click this hyperlink while viewing on your computer to access additional FINDS: detail in the EDR Site Report.

236
West
1/4-1/2
0.419 mi.
2214 ft.

**ANDYS FIBERGLASS MOBIL SERVICE
8844 RICHMOND ST
GIBSONTON, FL 33534**

**EDR Hist Auto 1020441143
N/A**

Actual:
25 ft.

EDR Hist Auto

Focus Map:
2

Year:	Name:	Type:
2001	ANDYS FIBERGLASS MOBIL SERVICE	Gasoline Service Stations
2002	ANDYS FIBERGLASS MOBIL SERVICE	Gasoline Service Stations
2006	ANDYS FIBERGLASS MOBIL SERVICE	Gasoline Service Stations
2007	ANDYS FIBERGLASS MOBIL SERVICE	Gasoline Service Stations
2008	ANDYS FIBERGLASS MOBIL SERVICE	Gasoline Service Stations
2009	ANDYS FIBERGLASS MOBIL SERVICE	Gasoline Service Stations

Map ID
Direction
Distance
Elevation

MAP FINDINGS

Site

Database(s)

EDR ID Number
EPA ID Number

AZ237 **GIBSONTON MOBIL**
East **10039 GIBSONTON DR**
1/4-1/2 **RIVERVIEW, FL 33578**
0.420 mi.
2216 ft. **Site 1 of 2 in cluster AZ**

UST **U004277833**
Financial Assurance **N/A**

Actual: **UST:**
27 ft. Facility Id: 9816176
Focus Map: Facility Status: OPEN
2 Type Description: Retail Station
 Facility Phone: 8136258388
 Region: STATE
 Positioning Method: Not reported
 Lat/Long (dms): Not reported

Owner:
Owner Id: 76625
Owner Name: VICTORY OIL MANAGEMENT LLC
Owner Address: 6441 US HWY 301 S
Owner Address 2: Not reported
Owner City,St,Zip: RIVERVIEW, FL 33578
Owner Contact: VIC ABUOLEIM
Owner Phone: 8136720123

Tank Info:
Name: GIBSONTON MOBIL
Address: 10039 GIBSONTON DR
Tank Id: 1
Status: In service
Status Date: 12/1/2017
Install Date: 12/1/2017
Substance: Unleaded gas
Content Description: Unleaded Gas
Gallons: 12000
Vessel Indicator: TANK
Tank Location: UNDERGROUND
DEP Contractor: P

Construction:
Tank Id: 1
Construction Category: Overfill/Spill
Construction Description: Tight fill

Tank Id: 1
Construction Category: Primary Construction
Construction Description: Steel

Tank Id: 1
Construction Category: Secondary Containment
Construction Description: Double wall - tank jacket

Tank Id: 1
Construction Category: Overfill/Spill
Construction Description: Flow shut-Off

Tank Id: 1
Construction Category: Overfill/Spill
Construction Description: Spill containment bucket

Map ID
Direction
Distance
Elevation

MAP FINDINGS

Site

Database(s)

EDR ID Number
EPA ID Number

GIBSONTON MOBIL (Continued)

U004277833

Monitoring:

Tank ID: 1
Monitoring Description: Monitor dbl wall pipe space

Tank ID: 1
Monitoring Description: Monitor dbl wall tank space

Tank ID: 1
Monitoring Description: Visual inspect pipe sumps

Tank ID: 1
Monitoring Description: Visual inspect dispenser liners

Tank ID: 1
Monitoring Description: Mechanical line leak detector

Piping:

Tank ID: 1
Piping Category: Secondary Containment
Piping Description: Double wall

Tank ID: 1
Piping Category: Miscellaneous Attributes
Piping Description: Pressurized piping system

Tank ID: 1
Piping Category: Miscellaneous Attributes
Piping Description: Dispenser liners

Tank ID: 1
Piping Category: Primary Construction
Piping Description: Fiberglass

Name: GIBSONTON MOBIL
Address: 10039 GIBSONTON DR
Tank Id: 2
Status: In service
Status Date: 12/1/2017
Install Date: 12/1/2017
Substance: Vehicular diesel
Content Description: Vehicular Diesel
Gallons: 12000
Vessel Indicator: TANK
Tank Location: UNDERGROUND
DEP Contractor: P

Construction:

Tank Id: 2
Construction Category: Overfill/Spill
Construction Description: Tight fill

Tank Id: 2
Construction Category: Miscellaneous Attributes
Construction Description: Compartmented

Tank Id: 2

Map ID
Direction
Distance
Elevation

MAP FINDINGS

Site

Database(s)

EDR ID Number
EPA ID Number

GIBSONTON MOBIL (Continued)

U004277833

Construction Category: Overfill/Spill
Construction Description: Spill containment bucket

Tank Id: 2
Construction Category: Secondary Containment
Construction Description: Double wall - tank jacket

Tank Id: 2
Construction Category: Primary Construction
Construction Description: Steel

Tank Id: 2
Construction Category: Overfill/Spill
Construction Description: Flow shut-Off

Monitoring:
Tank ID: 2
Monitoring Description: Monitor dbl wall pipe space

Tank ID: 2
Monitoring Description: Monitor dbl wall tank space

Tank ID: 2
Monitoring Description: Visual inspect pipe sumps

Tank ID: 2
Monitoring Description: Mechanical line leak detector

Tank ID: 2
Monitoring Description: Visual inspect dispenser liners

Piping:
Tank ID: 2
Piping Category: Miscellaneous Attributes
Piping Description: Dispenser liners

Tank ID: 2
Piping Category: Miscellaneous Attributes
Piping Description: Pressurized piping system

Tank ID: 2
Piping Category: Primary Construction
Piping Description: Fiberglass

Tank ID: 2
Piping Category: Secondary Containment
Piping Description: Double wall

[Click here for Florida Oculus:](#)

FL Financial Assurance 3:

Region: 3
Facility ID: 9816176
Facility Phone: 8136258388

Map ID
Direction
Distance
Elevation

MAP FINDINGS

Site

Database(s)

EDR ID Number
EPA ID Number

GIBSONTON MOBIL (Continued)

U004277833

Facility Status: OPEN
Facility Type: A
Type Description: Retail Station
DEP CO: P
Financial Responsibility: INSURANCE
Insurance Company: COMMERCE & INDUSTRY
Effective Date: 12/07/2017
Expire Date: 12/07/2018
Owner ID: 76625
Owner Name: VICTORY OIL MANAGEMENT LLC
Owner Address: 6441 US HWY 301 S
Owner Address2: Not reported
Owner City,St,Zip: RIVERVIEW, FL 33578
Contact: VIC ABUOLEIM
Resp Party Phone: 8136720123

238
ESE
1/4-1/2
0.421 mi.
2224 ft.

CYPRESS CREEK AMENITY CENTER
7154 TRENT CREEK DR
RUSKIN, FL

NPDES S117406803
N/A

Actual:
49 ft.
Focus Map:
6

WASTEWATER:
Facility ID: FLR100U68
Facility Type: Construction Stormwater GP
Status: Active - Existing, permitted facility/site for which effluent, reclaimed water or wastewater residual discharge into the environment and/or monitoring is taking place.

District Office: TLST
NPDES Permitted Site: Not reported
Environmental Interest: Not reported
Owner Type: Unknown
Permit Capacity: Not reported
Party Name: Michael Lawson, PMTE
Company Name: Cypress Creek 2 LLC
RP Address: 2502 N Rocky Point Dr S-1050
RP Address 2: Not reported
RP City,Stat,Zip: Tampa FL 33607
Telephone: 8132888078
Email: mlawson@mdgflorida.com
Issue Date: 12/08/2014
Effective Date: 12/08/2014
Expiration Date: 12/07/2019
DOC Description: Generic Permit
Latitude Degrees: 27
Latitude Minutes: 44
Latitude Seconds: 47.89
Longitude Degrees: 82
Longitude Minutes: 22
Longitude Seconds: 21.06
Treatment: Not reported
Decode For Fstatus: Active

MAP FINDINGS

Map ID
Direction
Distance
Elevation

Site

Database(s)

EDR ID Number
EPA ID Number

239 **VENTANA GROVES PHASE 1A, 1B, & 2**
ESE
1/4-1/2 **RIVERVIEW, FL**
0.427 mi.
2254 ft.

NPDES **S123646014**
N/A

Actual: **WASTEWATER:**
47 ft. Facility ID: FLR10SL73
Focus Map: Facility Type: Construction Stormwater GP
3 Status: Active - Existing, permitted facility/site for which effluent,
reclaimed water or wastewater residual discharge into the environment
and/or monitoring is taking place.

District Office: TLST
NPDES Permitted Site: Not reported
Environmental Interest: Not reported
Owner Type: Unknown
Permit Capacity: Not reported
Party Name: Greg Crawford, PMTE
Company Name: M I Homes of Tampa LLC
RP Address: 4343 Anchor Plaza Pkwy Ste 200
RP Address 2: Not reported
RP City,Stat,Zip: Tampa FL 33634-6329
Telephone: 8139188347
Email: gcrawford@mihomes.com
Issue Date: 01/31/2019
Effective Date: 01/31/2019
Expiration Date: 01/30/2024
DOC Description: Generic Permit
Latitude Degrees: 27
Latitude Minutes: 50
Latitude Seconds: 12.94
Longitude Degrees: 82
Longitude Minutes: 20
Longitude Seconds: 31.60
Treatment: Not reported
Decode For Fstatus: Active

BA240 **STONE DAM PRESERVE**
NW **UNKNOWN**
1/4-1/2 **PARRISH, FL 34219**
0.430 mi.
2270 ft. **Site 1 of 2 in cluster BA**

FINDS **1015966529**
ECHO **N/A**

Actual: **FINDS:**
34 ft.
Focus Map: Registry ID: 110024583226
13

Environmental Interest/Information System
US National Pollutant Discharge Elimination System (NPDES) module of the Compliance Information System (ICIS) tracks surface water permits issued under the Clean Water Act. Under NPDES, all facilities that discharge pollutants from any point source into waters of the United States are required to obtain a permit. The permit will likely contain limits on what can be discharged, impose monitoring and reporting requirements, and include other provisions to ensure that the discharge does not adversely affect water quality.

[Click this hyperlink](#) while viewing on your computer to access additional FINDS: detail in the EDR Site Report.

Map ID
Direction
Distance
Elevation

MAP FINDINGS

Site

Database(s)

EDR ID Number
EPA ID Number

STONE DAM PRESERVE (Continued)

1015966529

ECHO:

Envid: 1015966529
Registry ID: 110024583226
DFR URL: <http://echo.epa.gov/detailed-facility-report?fid=110024583226>

BA241
NW
1/4-1/2
0.430 mi.
2271 ft.
Actual:
34 ft.
Focus Map:
13

STONE DAM PRESERVE
PARRISH, FL 34219
Site 2 of 2 in cluster BA

FINDS 1009438228
N/A

FINDS:

Registry ID: 110035632955
Environmental Interest/Information System
Florida Environmental System Today Application (FIESTA) Data
Maintenance (FDM) system maintains entity, environmental interest and
affiliation data for the State of Florida.

[Click this hyperlink](#) while viewing on your computer to access
additional FINDS: detail in the EDR Site Report.

BB242
West
1/4-1/2
0.433 mi.
2286 ft.

WAL-MART SUPERCENTER #5300
9205 GIBSONTON DR
GIBSONTON, FL 33534
Site 1 of 4 in cluster BB

Financial Assurance U004044606
N/A

Actual:
25 ft.
Focus Map:
2

FL Financial Assurance 3:
Region: 3
Facility ID: 9808048
Facility Phone: 4792046148
Facility Status: OPEN
Facility Type: C
Type Description: Fuel user/Non-retail
DEP CO: P
Financial Responsibility: INSURANCE
Insurance Company: COMMERCE & INDUSTRY
Effective Date: 05/30/2009
Expire Date: 05/30/2010
Owner ID: 54619
Owner Name: WAL-MART STORES EAST LP C/O APTIM
Owner Address: 8725 ROSEHILL RD #450
Owner Address2: ATTN: LICENSING SUPPORT
Owner City,St,Zip: LENEXA, KS 66215
Contact: LICENSING SUPPORT
Resp Party Phone: 8778295505

Region: 3
Facility ID: 9808048
Facility Phone: 4792046148
Facility Status: OPEN
Facility Type: C
Type Description: Fuel user/Non-retail

Map ID
Direction
Distance
Elevation

MAP FINDINGS

Site

Database(s)

EDR ID Number
EPA ID Number

WAL-MART SUPERCENTER #5300 (Continued)

U004044606

DEP CO: P
Financial Responsibility: INSURANCE
Insurance Company: COMMERCE & INDUSTRY
Effective Date: 05/30/2010
Expire Date: 05/30/2011
Owner ID: 54619
Owner Name: WAL-MART STORES EAST LP C/O APTIM
Owner Address: 8725 ROSEHILL RD #450
Owner Address2: ATTN: LICENSING SUPPORT
Owner City,St,Zip: LENEXA, KS 66215
Contact: LICENSING SUPPORT
Resp Party Phone: 8778295505

Region: 3
Facility ID: 9808048
Facility Phone: 4792046148
Facility Status: OPEN
Facility Type: C
Type Description: Fuel user/Non-retail
DEP CO: P

Financial Responsibility: INSURANCE
Insurance Company: COMMERCE & INDUSTRY
Effective Date: 05/30/2011
Expire Date: 05/30/2012
Owner ID: 54619
Owner Name: WAL-MART STORES EAST LP C/O APTIM
Owner Address: 8725 ROSEHILL RD #450
Owner Address2: ATTN: LICENSING SUPPORT
Owner City,St,Zip: LENEXA, KS 66215
Contact: LICENSING SUPPORT
Resp Party Phone: 8778295505

Region: 3
Facility ID: 9808048
Facility Phone: 4792046148
Facility Status: OPEN
Facility Type: C
Type Description: Fuel user/Non-retail
DEP CO: P

Financial Responsibility: INSURANCE
Insurance Company: COMMERCE & INDUSTRY
Effective Date: 05/30/2012
Expire Date: 05/30/2013
Owner ID: 54619
Owner Name: WAL-MART STORES EAST LP C/O APTIM
Owner Address: 8725 ROSEHILL RD #450
Owner Address2: ATTN: LICENSING SUPPORT
Owner City,St,Zip: LENEXA, KS 66215
Contact: LICENSING SUPPORT
Resp Party Phone: 8778295505

Region: 3
Facility ID: 9808048
Facility Phone: 4792046148
Facility Status: OPEN
Facility Type: C
Type Description: Fuel user/Non-retail

Map ID
Direction
Distance
Elevation

MAP FINDINGS

Site

Database(s)

EDR ID Number
EPA ID Number

WAL-MART SUPERCENTER #5300 (Continued)

U004044606

DEP CO: P
Financial Responsibility: INSURANCE
Insurance Company: COMMERCE & INDUSTRY
Effective Date: 05/30/2013
Expire Date: 05/30/2014
Owner ID: 54619
Owner Name: WAL-MART STORES EAST LP C/O APTIM
Owner Address: 8725 ROSEHILL RD #450
Owner Address2: ATTN: LICENSING SUPPORT
Owner City,St,Zip: LENEXA, KS 66215
Contact: LICENSING SUPPORT
Resp Party Phone: 8778295505

Region: 3
Facility ID: 9808048
Facility Phone: 4792046148
Facility Status: OPEN
Facility Type: C
Type Description: Fuel user/Non-retail
DEP CO: P

Financial Responsibility: INSURANCE
Insurance Company: INDIAN HARBOR
Effective Date: 05/30/2014
Expire Date: 05/30/2015
Owner ID: 54619
Owner Name: WAL-MART STORES EAST LP C/O APTIM
Owner Address: 8725 ROSEHILL RD #450
Owner Address2: ATTN: LICENSING SUPPORT
Owner City,St,Zip: LENEXA, KS 66215
Contact: LICENSING SUPPORT
Resp Party Phone: 8778295505

Region: 3
Facility ID: 9808048
Facility Phone: 4792046148
Facility Status: OPEN
Facility Type: C
Type Description: Fuel user/Non-retail
DEP CO: P

Financial Responsibility: INSURANCE
Insurance Company: INDIAN HARBOR
Effective Date: 05/30/2015
Expire Date: 05/30/2016
Owner ID: 54619
Owner Name: WAL-MART STORES EAST LP C/O APTIM
Owner Address: 8725 ROSEHILL RD #450
Owner Address2: ATTN: LICENSING SUPPORT
Owner City,St,Zip: LENEXA, KS 66215
Contact: LICENSING SUPPORT
Resp Party Phone: 8778295505

Region: 3
Facility ID: 9808048
Facility Phone: 4792046148
Facility Status: OPEN
Facility Type: C
Type Description: Fuel user/Non-retail

Map ID
Direction
Distance
Elevation

MAP FINDINGS

Site

Database(s)

EDR ID Number
EPA ID Number

WAL-MART SUPERCENTER #5300 (Continued)

U004044606

DEP CO: P
Financial Responsibility: INSURANCE
Insurance Company: INDIAN HARBOR INSURANCE COMPANY
Effective Date: 05/30/2016
Expire Date: 05/30/2017
Owner ID: 54619
Owner Name: WAL-MART STORES EAST LP C/O APTIM
Owner Address: 8725 ROSEHILL RD #450
Owner Address2: ATTN: LICENSING SUPPORT
Owner City,St,Zip: LENEXA, KS 66215
Contact: LICENSING SUPPORT
Resp Party Phone: 8778295505

Region: 3
Facility ID: 9808048
Facility Phone: 4792046148
Facility Status: OPEN
Facility Type: C
Type Description: Fuel user/Non-retail
DEP CO: P

Financial Responsibility: INSURANCE
Insurance Company: INDIAN HARBOR INSURANCE COMPANY
Effective Date: 05/30/2017
Expire Date: 05/30/2018
Owner ID: 54619
Owner Name: WAL-MART STORES EAST LP C/O APTIM
Owner Address: 8725 ROSEHILL RD #450
Owner Address2: ATTN: LICENSING SUPPORT
Owner City,St,Zip: LENEXA, KS 66215
Contact: LICENSING SUPPORT
Resp Party Phone: 8778295505

BB243
West
1/4-1/2
0.433 mi.
2286 ft.

WAL-MART SUPERCENTER #5300
9205 GIBSONTON DR
GIBSONTON, FL 33534
Site 2 of 4 in cluster BB

AST A100290310
N/A

Actual:
25 ft.

AST:
Name: WAL-MART SUPERCENTER #5300
Address: 9205 GIBSONTON DR
Facility ID: 9808048
Facility Status: OPEN
Type Description: Fuel user/Non-retail
Facility Phone: 4792042108
DEP Contractor Own: C
Region: STATE
Positioning Method: Not reported
Lat/Long (dms): Not reported

Focus Map:
2

Owner:
Owner Id: 54619
Owner Name: WAL-MART STORES EAST LP C/O APTIM
Owner Address: 8725 ROSEHILL RD #450
Owner Address 2: ATTN: LICENSING SUPPORT
Owner City,St,Zip: LENEXA, KS 66215
Owner Contact: LICENSING SUPPORT

Map ID
Direction
Distance
Elevation

MAP FINDINGS

Site

Database(s)

EDR ID Number
EPA ID Number

WAL-MART SUPERCENTER #5300 (Continued)

A100290310

Owner Phone: 8778295505

Tank Id: 1
Status: Removed
Status Date: 1/12/2018
Install Date: 2/1/2006
Substance: Waste oil
Content Description: Waste Oil
Gallons: 800
Tank Location: ABOVEGROUND

Tank Id: 2
Status: In service
Status Date: 5/1/2019
Install Date: 1/1/2018
Substance: Waste oil
Content Description: Waste Oil
Gallons: 700
Tank Location: ABOVEGROUND

Construction:

Tank Id: 2
Construction Category: Secondary Containment
Construction Description: Double wall

Tank Id: 2
Construction Category: Primary Construction
Construction Description: Steel

Tank Id: 2
Construction Category: Overfill/Spill
Construction Description: Level gauges/alarms

Monitoring:

Tank ID: 2
Monitoring Description: Monitor dbl wall tank space

Tank ID: 2
Monitoring Description: Visual inspection of ASTs

Piping:

Tank ID: 2
Piping Category: Miscellaneous Attributes
Piping Description: Abv, no soil contact

Tank ID: 2
Piping Category: Primary Construction
Piping Description: Steel/galvanized metal

[Click here for Florida Oculus:](#)

Map ID
Direction
Distance
Elevation

MAP FINDINGS

Site

Database(s)

EDR ID Number
EPA ID Number

BB244 **WAL-MART SUPERCENTER #5300**
West **9205 GIBSONTON DR**
1/4-1/2 **GIBSONTON, FL 33534**
0.433 mi.
2286 ft. **Site 3 of 4 in cluster BB**

FINDS **1009678450**
ECHO **N/A**

Actual: **FINDS:**
25 ft.

Focus Map: **Registry ID:** **110027969027**
2

Environmental Interest/Information System

RCRAInfo is a national information system that supports the Resource Conservation and Recovery Act (RCRA) program through the tracking of events and activities related to facilities that generate, transport, and treat, store, or dispose of hazardous waste. RCRAInfo allows RCRA program staff to track the notification, permit, compliance, and corrective action activities required under RCRA.

Florida Environmental System Today Application (FIESTA) Data Maintenance (FDM) system maintains entity, environmental interest and affiliation data for the State of Florida.

[Click this hyperlink](#) while viewing on your computer to access additional FINDS: detail in the EDR Site Report.

ECHO:

Envid: **1009678450**
Registry ID: **110027969027**
DFR URL: **<http://echo.epa.gov/detailed-facility-report?fid=110027969027>**

BB245 **WAL-MART SUPERCENTER #5300**
West **9205 GIBSONTON DR**
1/4-1/2 **GIBSONTON, FL 33534**
0.433 mi.
2286 ft. **Site 4 of 4 in cluster BB**

RCRA-SQG **1010314930**
FLR000127522

Actual:
25 ft.

RCRA-SQG:

Date form received by agency: 01/07/2019
Facility name: WAL-MART SUPERCENTER #5300
Facility address: 9205 GIBSONTON DR
GIBSONTON, FL 33534-0000

Focus Map:
2

EPA ID: FLR000127522
Contact: CASSIE CLARK
Contact address: PO BOX 8041
BENTONVILLE, AR 72712-0000

Contact country: US
Contact telephone: 479-201-6188
Contact email: CASSIE.CLARK@WALMART.COM
EPA Region: 04

Land type: Private
Classification: Small Small Quantity Generator
Description: Handler: generates more than 100 and less than 1000 kg of hazardous waste during any calendar month and accumulates less than 6000 kg of hazardous waste at any time; or generates 100 kg or less of hazardous waste during any calendar month, and accumulates more than 1000 kg of hazardous waste at any time

Map ID
Direction
Distance
Elevation

MAP FINDINGS

Site

Database(s)

EDR ID Number
EPA ID Number

WAL-MART SUPERCENTER #5300 (Continued)

1010314930

Owner/Operator Summary:

Owner/operator name: WAL-MART STORES EAST LP
Owner/operator address: PO BOX 8041
BENTONVILLE, AR 72712
Owner/operator country: US
Owner/operator telephone: 479-204-0402
Owner/operator email: Not reported
Owner/operator fax: Not reported
Owner/operator extension: Not reported
Legal status: Private
Owner/Operator Type: Operator
Owner/Op start date: 04/19/2006
Owner/Op end date: Not reported

Owner/operator name: WAL-MART STORES EAST LP
Owner/operator address: PO BOX 8041
BENTONVILLE, AR 72712
US
Owner/operator telephone: 479-204-0402
Owner/operator email: Not reported
Owner/operator fax: Not reported
Owner/operator extension: Not reported
Legal status: Private
Owner/Operator Type: Owner
Owner/Op start date: 04/19/2006
Owner/Op end date: Not reported

Owner/operator name: SHARON PITT
Owner/operator address: 9505 GIBSONTON DR
GIBSONTON, FL 33534
Owner/operator country: US
Owner/operator telephone: Not reported
Owner/operator email: Not reported
Owner/operator fax: Not reported
Owner/operator extension: Not reported
Legal status: Private
Owner/Operator Type: Operator
Owner/Op start date: 03/13/2006
Owner/Op end date: 01/20/2009

Owner/operator name: WAL-MART STORES INC
Owner/operator address: 702 SW 8TH ST
BENTONVILLE, AR 72716
Owner/operator country: US
Owner/operator telephone: Not reported
Owner/operator email: Not reported
Owner/operator fax: Not reported
Owner/operator extension: Not reported
Legal status: Private
Owner/Operator Type: Owner
Owner/Op start date: 01/25/2005
Owner/Op end date: 01/20/2009

Owner/operator name: SHARON PITT
Owner/operator address: 702 SW 8TH ST
BENTONVILLE, AR 72716
Owner/operator country: US

Map ID
Direction
Distance
Elevation

MAP FINDINGS

Site

Database(s)

EDR ID Number
EPA ID Number

WAL-MART SUPERCENTER #5300 (Continued)

1010314930

Owner/operator telephone: Not reported
Owner/operator email: Not reported
Owner/operator fax: Not reported
Owner/operator extension: Not reported
Legal status: Private
Owner/Operator Type: Owner
Owner/Op start date: 01/25/2005
Owner/Op end date: 01/20/2009

Owner/operator name: WAL-MART STORES INC
Owner/operator address: 9505 GIBSONTON DR
GIBSONTON, FL 33534

Owner/operator country: US
Owner/operator telephone: Not reported
Owner/operator email: Not reported
Owner/operator fax: Not reported
Owner/operator extension: Not reported
Legal status: Private
Owner/Operator Type: Operator
Owner/Op start date: 03/13/2006
Owner/Op end date: 01/20/2009

Handler Activities Summary:

U.S. importer of hazardous waste: No
Mixed waste (haz. and radioactive): No
Recycler of hazardous waste: No
Transporter of hazardous waste: No
Treater, storer or disposer of HW: No
Underground injection activity: No
On-site burner exemption: No
Furnace exemption: No
Used oil fuel burner: No
Used oil processor: No
User oil refiner: No
Used oil fuel marketer to burner: No
Used oil Specification marketer: No
Used oil transfer facility: No
Used oil transporter: No

Historical Generators:

Date form received by agency: 05/07/2012
Site name: WAL-MART SUPERCENTER #5300
Classification: Small Quantity Generator

Date form received by agency: 02/22/2010
Site name: WAL-MART SUPERCENTER #5300
Classification: Small Quantity Generator

Hazardous Waste Summary:

. Waste code: D001
. Waste name: IGNITABLE WASTE

. Waste code: D002
. Waste name: CORROSIVE WASTE

Map ID
Direction
Distance
Elevation

MAP FINDINGS

Site

Database(s)

EDR ID Number
EPA ID Number

WAL-MART SUPERCENTER #5300 (Continued)

1010314930

. Waste code: D003
. Waste name: REACTIVE WASTE

. Waste code: D004
. Waste name: ARSENIC

. Waste code: D005
. Waste name: BARIUM

. Waste code: D006
. Waste name: CADMIUM

. Waste code: D007
. Waste name: CHROMIUM

. Waste code: D008
. Waste name: LEAD

. Waste code: D009
. Waste name: MERCURY

. Waste code: D010
. Waste name: SELENIUM

. Waste code: D011
. Waste name: SILVER

. Waste code: D016
. Waste name: 2,4-D (2,4-DICHLOROPHENOXYACETIC ACID)

. Waste code: D018
. Waste name: BENZENE

. Waste code: D022
. Waste name: CHLOROFORM

. Waste code: D024
. Waste name: M-CRESOL

. Waste code: D025
. Waste name: P-CRESOL

. Waste code: D026
. Waste name: CRESOL

. Waste code: D027
. Waste name: 1,4-DICHLOROBENZENE

. Waste code: D030
. Waste name: 2,4-DINITROTOLUENE

. Waste code: D035
. Waste name: METHYL ETHYL KETONE

. Waste code: D039
. Waste name: TETRACHLOROETHYLENE

Map ID
Direction
Distance
Elevation

MAP FINDINGS

Site

Database(s)

EDR ID Number
EPA ID Number

WAL-MART SUPERCENTER #5300 (Continued)

1010314930

. Waste code: D040
. Waste name: TRICHLORETHYLENE

. Waste code: P001
. Waste name: 2H-1-BENZOPYRAN-2-ONE, 4-HYDROXY-3-(3-OXO-1-PHENYLBUTYL)-, & SALTS, WHEN PRESENT AT CONCENTRATIONS GREATER THAN 0.3% (OR) WARFARIN, & SALTS, WHEN PRESENT AT CONCENTRATIONS GREATER THAN 0.3%

. Waste code: P046
. Waste name: ALPHA,ALPHA-DIMETHYLPHENETHYLAMINE (OR) BENZENEETHANAMINE, ALPHA, ALPHA-DIMETHYL-

. Waste code: P075
. Waste name: NICOTINE, & SALTS (OR) PYRIDINE, 3-(1-METHYL-2-PYRROLIDINYL)-,(S)-, & SALTS

. Waste code: U002
. Waste name: 2-PROPANONE (I) (OR) ACETONE (I)

. Waste code: U034
. Waste name: ACETALDEHYDE, TRICHLORO- (OR) CHLORAL

. Waste code: U035
. Waste name: BENZENE BUTANOIC ACID, 4-[BIS(2-CHLOROETHYL)AMINO]- (OR) CHLORAMBUCIL

. Waste code: U058
. Waste name: 2H-1,3,2-OXAZAPHOSPHORIN-2-AMINE, N,N-BIS(2-CHLOROETHYL)TETRAHYDRO-, 2-OXIDE (OR) CYCLOPHOSPHAMIDE

. Waste code: U072
. Waste name: BENZENE, 1,4-DICHLORO- (OR) P-DICHLOROBENZENE

. Waste code: U080
. Waste name: METHANE, DICHLORO- (OR) METHYLENE CHLORIDE

. Waste code: U089
. Waste name: DIETHYLSTILBESTEROL (OR) PHENOL, 4,4'-(1,2-DIETHYL-1,2-ETHENEDIYL)BIS, (E)-

. Waste code: U122
. Waste name: FORMALDEHYDE

. Waste code: U129
. Waste name: CYCLOHEXANE, 1,2,3,4,5,6-HEXACHLORO-, (1ALPHA, 2ALPHA, 3BETA, 4ALPHA, 5ALPHA, 6BETA)- (OR) LINDANE

. Waste code: U132
. Waste name: HEXACHLOROPHENE (OR) PHENOL, 2,2'-METHYLENEBIS[3,4,6-TRICHLORO-

. Waste code: U150
. Waste name: L-PHENYLALANINE, 4-[BIS(2-CHLOROETHYL)AMINO]- (OR) MELPHALAN

. Waste code: U154
. Waste name: METHANOL (I) (OR) METHYL ALCOHOL (I)

. Waste code: U159
. Waste name: 2-BUTANONE (I,T) (OR) METHYL ETHYL KETONE (MEK) (I,T)

Map ID
Direction
Distance
Elevation

MAP FINDINGS

Site

Database(s)

EDR ID Number
EPA ID Number

WAL-MART SUPERCENTER #5300 (Continued)

1010314930

- . Waste code: U165
- . Waste name: NAPHTHALENE

- . Waste code: U182
- . Waste name: 1,3,5-TRIOXANE, 2,4,6-TRIMETHYL- (OR) PARALDEHYDE

- . Waste code: U188
- . Waste name: PHENOL

- . Waste code: U200
- . Waste name: RESERPINE (OR) YOHIMBAN-16-CARBOXYLIC ACID, 11,17-DIMETHOXY-18-[(3,4,5-TRIMETHOXYBENZOYL)OXY]-, METHYL ESTER, (3BETA, 16BETA, 17ALPHA, 18BETA, 20ALPHA)-

- . Waste code: U205
- . Waste name: SELENIUM SULFIDE (OR) SELENIUM SULFIDE SES2 (R,T)

- . Waste code: U210
- . Waste name: ETHENE, TETRACHLORO- (OR) TETRACHLOROETHYLENE

- . Waste code: U249
- . Waste name: ZINC PHOSPHIDE ZN3P2, WHEN PRESENT AT CONCENTRATIONS OF 10% OR LESS

- . Waste code: U279
- . Waste name: CARBARYL (OR) 1-NAPHTHALENOL, METHYLCARBAMATE

- . Waste code: U409
- . Waste name: CARBAMIC ACID, [1,2-PHENYLENEBIS (IMINOCARBONOTHIOYL)]BIS-, DIMETHYL ESTER (OR) THIOPHANATE-METHYL

- . Waste code: U411
- . Waste name: PHENOL, 2-(1-METHYLETHOXY)-, METHYLCARBAMATE (OR) PROPOXUR

Violation Status: No violations found

Evaluation Action Summary:

Evaluation date: 05/04/2012
Evaluation: COMPLIANCE EVALUATION INSPECTION ON-SITE
Area of violation: Not reported
Date achieved compliance: Not reported
Evaluation lead agency: State

246
WNW
1/4-1/2
0.434 mi.
2289 ft.

GANEY RANCH INC
3490 G7 RANCH RD
RUSKIN, FL 33570

AST A100163246
N/A

Actual:
19 ft.

Focus Map:
11

AST:
Name: GANEY RANCH INC
Address: 3490 G7 RANCH RD
Facility ID: 9046821
Facility Status: CLOSED
Type Description: Agricultural
Facility Phone: 8136450047
DEP Contractor Own: P
Region: STATE
Positioning Method: UNVR

Map ID
Direction
Distance
Elevation

MAP FINDINGS

Site

Database(s)

EDR ID Number
EPA ID Number

GANEY RANCH INC (Continued)

A100163246

Lat/Long (dms): 27 45 46 / 82 23 52

Owner:

Owner Id: 25754
Owner Name: GANEY, DR JOE B SR
Owner Address: 5060 RIVERVIEW BLVD
Owner Address 2: Not reported
Owner City,St,Zip: BRADENTON, FL 34207
Owner Contact: DR JOE GANEY
Owner Phone: 8137481531

Tank Id: 1
Status: Removed
Status Date: 7/1/1995
Install Date: 6/1/1985
Substance: Diesel-generator,pump
Content Description: Generator/Pump Diesel
Gallons: 1000
Tank Location: ABOVEGROUND

[Click here for Florida Oculus:](#)

BC247
WNW
1/4-1/2
0.438 mi.
2311 ft.

7-ELEVEN STORE NO. 38281
5220 MOCCASIN WALLOW RD
PALMETTO, FL

NPDES S121825346
N/A

Site 1 of 3 in cluster BC

Actual:
27 ft.

Focus Map:
16

WASTEWATER:
Facility ID: FLG072069
Facility Type: Dewatering GP
Status: Active - Existing, permitted facility/site for which effluent, reclaimed water or wastewater residual discharge into the environment and/or monitoring is taking place.

District Office: SWD
NPDES Permitted Site: Yes
Environmental Interest: Industrial Wastewater Program
Owner Type: Private
Permit Capacity: Not reported
Party Name: Jillian Schoeller, Environmental Scientist
Company Name: Not reported
RP Address: 1228 Winter Garden Vineland Road
RP Address 2: Not reported
RP City,Stat,Zip: Winter Garden FL 34787
Telephone: 7722330646
Email: jillian.schoeller@aptim.com
Issue Date: 03/15/2018
Effective Date: 03/15/2018
Expiration Date: 03/14/2023
DOC Description: Generic Permit
Latitude Degrees: Not reported
Latitude Minutes: Not reported
Latitude Seconds: Not reported
Longitude Degrees: Not reported
Longitude Minutes: Not reported
Longitude Seconds: Not reported

Map ID
 Direction
 Distance
 Elevation

MAP FINDINGS

Site

Database(s)

EDR ID Number
 EPA ID Number

7-ELEVEN STORE NO. 38281 (Continued)

S121825346

Treatment: Not reported
 Decode For Fstatus: Active

BC248
WNW
 1/4-1/2
 0.438 mi.
 2311 ft.

7-ELEVEN STORE NO. 38281
5220 MOCCASIN WALLOW RD
PALMETTO, FL 34221
 Site 2 of 3 in cluster BC

FINDS 1024222929
N/A

Actual:
 27 ft.

FINDS:

Focus Map:
 16

Registry ID: 110070218331

Environmental Interest/Information System

US National Pollutant Discharge Elimination System (NPDES) module of the Compliance Information System (ICIS) tracks surface water permits issued under the Clean Water Act. Under NPDES, all facilities that discharge pollutants from any point source into waters of the United States are required to obtain a permit. The permit will likely contain limits on what can be discharged, impose monitoring and reporting requirements, and include other provisions to ensure that the discharge does not adversely affect water quality.

[Click this hyperlink](#) while viewing on your computer to access additional FINDS: detail in the EDR Site Report.

BC249
WNW
 1/4-1/2
 0.438 mi.
 2311 ft.

7-ELEVEN STORE NO. 38281
5220 MOCCASIN WALLOW RD
PALMETTO, FL 34221
 Site 3 of 3 in cluster BC

ECHO 1024126370
N/A

Actual:
 27 ft.

ECHO:

Envid: 1024126370

Focus Map:
 16

Registry ID: 110070218331

DFR URL: <http://echo.epa.gov/detailed-facility-report?fid=110070218331>

AZ250
East
 1/4-1/2
 0.442 mi.
 2336 ft.

A & V DEVELOPMENT CONVENIENCE STORE & GAS STATION
10039 GIBSONTON DRIVE
GIBSONTON, FL
 Site 2 of 2 in cluster AZ

NPDES S121057669
N/A

Actual:
 27 ft.

WASTEWATER:

Facility ID: FLR10RE42

Focus Map:
 2

Facility Type: Construction Stormwater GP

Status: Active - Existing, permitted facility/site for which effluent, reclaimed water or wastewater residual discharge into the environment and/or monitoring is taking place.

District Office: TLST

NPDES Permitted Site: Not reported

Environmental Interest: Not reported

Owner Type: Private

Permit Capacity: Not reported

Map ID
Direction
Distance
Elevation

MAP FINDINGS

Site

Database(s)

EDR ID Number
EPA ID Number

A & V DEVELOPMENT CONVENIENCE STORE & GAS STATION (Continued)

S121057669

Party Name: Hung T. Mai, PMTE
Company Name: A & V Development LLC
RP Address: 6441 US Highway 301 S
RP Address 2: Not reported
RP City,Stat,Zip: Riverview FL 33578-3832
Telephone: 8139626230
Email: htmai@aol.com
Issue Date: 08/03/2017
Effective Date: 08/03/2017
Expiration Date: 08/02/2022
DOC Description: Generic Permit
Latitude Degrees: 27
Latitude Minutes: 51
Latitude Seconds: 18.10
Longitude Degrees: 82
Longitude Minutes: 20
Longitude Seconds: 21.98
Treatment: Not reported
Decode For Fstatus: Active

BD251
SSE
1/4-1/2
0.443 mi.
2341 ft.

WAYNE MURPHY YARD TRASH COMPOSTING
2905 21ST AVE SE
RUSKIN, FL

RGA LF S115158484
N/A

Site 1 of 2 in cluster BD

Actual:
38 ft.

RGA LF:

Focus Map:
12

2012	WAYNE MURPHY YARD TRASH COMPOSTING	2905 21ST AVE SE
2011	WAYNE MURPHY YARD TRASH COMPOSTING	2905 21ST AVE SE
2010	WAYNE MURPHY YARD TRASH COMPOSTING	2905 21ST AVE SE
2009	WAYNE MURPHY YARD TRASH COMPOSTING	2905 21ST AVE SE
2008	WAYNE MURPHY YARD TRASH COMPOSTING	2905 21ST AVE SE
2007	WAYNE MURPHY YARD TRASH COMPOSTING	2905 21ST AVE SE
2006	WAYNE MURPHY YARD TRASH COMPOSTING	2905 21ST AVE SE
2005	WAYNE MURPHY YARD TRASH COMPOSTING	2905 21ST AVE SE
2004	WAYNE MURPHY YARD TRASH COMPOSTING	2905 21ST AVE SE
2003	WAYNE MURPHY YARD TRASH COMPOSTING	2905 21ST AVE SE
2002	WAYNE MURPHY YARD TRASH COMPOSTING	2905 21ST AVE SE
2001	WAYNE MURPHY YARD TRASH COMPOSTING	2905 21ST AVE SE
2000	WAYNE MURPHY YARD TRASH COMPOSTING	2905 21ST AVE SE
1999	WAYNE MURPHY YARD TRASH COMPOSTING	2905 21ST AVE SE
1995	WAYNE MURPHY YARD TRASH COMPOSTING	2905 21ST AVE SE

BD252
SSE
1/4-1/2
0.443 mi.
2341 ft.

WAYNE MURPHY YARD TRASH COMPOSTING
2905 21ST AVE SE
RUSKIN, FL

SWF/LF S101137027
N/A

Site 2 of 2 in cluster BD

Actual:
38 ft.

SWF/LF:

Focus Map:
12

Name: WAYNE MURPHY YARD TRASH COMPOSTING
Address: 2905 21ST AVE SE
City,State,Zip: RUSKIN, FL
Facility ID: 44166
District: SWD
Lat/Long: 27:45:1 / 82:27:.01
Class Type: 740

Map ID
Direction
Distance
Elevation

MAP FINDINGS

Site

Database(s)

EDR ID Number
EPA ID Number

WAYNE MURPHY YARD TRASH COMPOSTING (Continued)

S101137027

Classification: COMPOSTING FACILITY
Class Status: NFA,NO FURTHER ACTION (F)
Section: Not reported
Township: Not reported
Range: Not reported
Responsible Authority Name: WAYNE MURPHY
Responsible Authority Address: 2905 21ST AVE SE
Responsible Authority City,St,Zip: RUSKIN, FL 33570
Responsible Authority Phone: Not reported
EMail Address1: Not reported
EMail Address2: Not reported
Site Supervisor Name: Not reported
Site Supervisor Addr: Not reported
Site Supervisor City/State/Zip: Not reported
Site Supervisor Telephone: Not reported
Land Owner Name: Not reported
Land Owner Address: Not reported
Land Owner City/State/Zip: Not reported
Land Owner Telephone: Not reported

Click here for Florida Oculus:

253
West
1/4-1/2
0.444 mi.
2343 ft.

**EAGLE PALMS PHASE I
SEC FAULKENBURG RD & EAGLE PALM DR
BRANDON, FL 33511**

**FINDS 1011397265
N/A**

Actual:
17 ft.

FINDS:

Focus Map:
1

Registry ID: 110035473939

Environmental Interest/Information System

Florida Environmental System Today Application (FIESTA) Data Maintenance (FDM) system maintains entity, environmental interest and affiliation data for the State of Florida.

Click this hyperlink while viewing on your computer to access additional FINDS: detail in the EDR Site Report.

254
WNW
1/4-1/2
0.448 mi.
2364 ft.

**MAGNOLIA PARK NORTH EAST RESIDENTIAL PHASES 1 & 2
RIVERVIEW, FL**

**NPDES S118897699
N/A**

Actual:
19 ft.

WASTEWATER:

Focus Map:
1

Facility ID: FLR20AU96
Facility Type: Construction Generic Dewatering
Status: Active - Existing, permitted facility/site for which effluent, reclaimed water or wastewater residual discharge into the environment and/or monitoring is taking place.
District Office: TLST
NPDES Permitted Site: Not reported
Environmental Interest: Not reported

Map ID
Direction
Distance
Elevation

MAP FINDINGS

Site

Database(s)

EDR ID Number
EPA ID Number

MAGNOLIA PARK NORTH EAST RESIDENTIAL PHASES 1 & 2 (Continued)

S118897699

Owner Type: Private
Permit Capacity: Not reported
Party Name: Ryan Foley, PMTE
Company Name: Centex Homes West Florida Division
RP Address: 2662 S Faulkenburg Dr
RP Address 2: Not reported
RP City,Stat,Zip: Brandon FL 33511-1870
Telephone: Not reported
Email: ryan.foley@pulte.com
Issue Date: 07/04/2016
Effective Date: 07/04/2016
Expiration Date: 07/03/2021
DOC Description: Generic Permit
Latitude Degrees: 27
Latitude Minutes: 54
Latitude Seconds: 4.9
Longitude Degrees: 82
Longitude Minutes: 21
Longitude Seconds: 10.35
Treatment: Not reported
Decode For Fstatus: Active

255
WNW
1/4-1/2
0.449 mi.
2371 ft.

EXOTICA FISHERIES
SYMMS RD & MESSLERS AVE
GIBSONTON, FL 33534

AST U003107529
N/A

Actual:
24 ft.
Focus Map:
3

AST:
Name: EXOTICA FISHERIES
Address: SYMMS RD & MESSLERS AVE
Facility ID: 8508948
Facility Status: OPEN
Type Description: Fuel user/Non-retail
Facility Phone: 8136775381
DEP Contractor Own: P
Region: STATE
Positioning Method: UNVR
Lat/Long (dms): 27 50 5 / 82 21 29

Owner:
Owner Id: 6778
Owner Name: EXOTICA FISHERIES
Owner Address: PO BOX 1145
Owner Address 2: Not reported
Owner City,St,Zip: GIBSONTON, FL 33534
Owner Contact: H. LARSEN
Owner Phone: 8136775381

Tank Id: 1
Status: In service
Status Date: Not reported
Install Date: 7/1/1980
Substance: Unleaded gas
Content Description: Unleaded Gas
Gallons: 550
Tank Location: ABOVEGROUND

Map ID
Direction
Distance
Elevation

MAP FINDINGS

Site

Database(s)

EDR ID Number
EPA ID Number

EXOTICA FISHERIES (Continued)

U003107529

[Click here for Florida Oculus:](#)

BE256
WNW
1/4-1/2
0.449 mi.
2371 ft.

RACETRAC PETROLEUM INC
3105 E COLLEGE AVE
RUSKIN, FL 33570
Site 1 of 2 in cluster BE

EDR Hist Auto 1020584794
N/A

Actual: EDR Hist Auto
36 ft.

Focus Map:
9

Year:	Name:	Type:
1999	RACETRAC PETROLEUM INC	Gasoline Service Stations
2000	RACETRAC PETROLEUM INC	Gasoline Service Stations
2001	RACETRAC PETROLEUM INC	Gasoline Service Stations
2002	RACETRAC PETROLEUM INC	Gasoline Service Stations
2003	RACETRAC PETROLEUM INC	Gasoline Service Stations
2004	RACETRAC PETROLEUM INC	Gasoline Service Stations
2005	RACETRAC PETROLEUM INC	Gasoline Service Stations, NEC
2006	RACETRAC PETROLEUM INC	Gasoline Service Stations, NEC
2007	RACETRAC PETROLEUM INC	Gasoline Service Stations, NEC
2013	RACETRAC PETROLEUM INC	Gasoline Service Stations, NEC
2014	RACETRAC PETROLEUM INC	Gasoline Service Stations, NEC

BE257
WNW
1/4-1/2
0.449 mi.
2371 ft.

RACETRAC #631
3105 COLLEGE AVE W
RUSKIN, FL 33570
Site 2 of 2 in cluster BE

UST U003434928
Financial Assurance N/A

Actual:
36 ft.

Focus Map:
9

UST:
Facility Id: 9801179
Facility Status: OPEN
Type Description: Retail Station
Facility Phone: 7704317600
Region: STATE
Positioning Method: ADDM
Lat/Long (dms): 27 42 46.2636 / 82 23 38.3424

Owner:
Owner Id: 17748
Owner Name: RACETRAC PETROLEUM INC
Owner Address: 200 GALLERIA PKWY SE
Owner Address 2: STE 900
Owner City,St,Zip: ATLANTA, GA 30339
Owner Contact: JORDAN WOODFIN
Owner Phone: 7704317600

Tank Info:
Name: RACETRAC #631
Address: 3105 COLLEGE AVE W
Tank Id: 1
Status: In service
Status Date: 7/1/1998
Install Date: 7/1/1998
Substance: Unleaded gas

Map ID
Direction
Distance
Elevation

MAP FINDINGS

Site

Database(s)

EDR ID Number
EPA ID Number

RACETRAC #631 (Continued)

U003434928

Content Description: Unleaded Gas
Gallons: 15000
Vessel Indicator: TANK
Tank Location: UNDERGROUND
DEP Contractor: P

Construction:

Tank Id: 1
Construction Category: Overfill/Spill
Construction Description: Ball check valve

Tank Id: 1
Construction Category: Overfill/Spill
Construction Description: Spill containment bucket

Tank Id: 1
Construction Category: Secondary Containment
Construction Description: Double wall - tank jacket

Tank Id: 1
Construction Category: Overfill/Spill
Construction Description: Tight fill

Tank Id: 1
Construction Category: Primary Construction
Construction Description: Steel

Tank Id: 1
Construction Category: Overfill/Spill
Construction Description: Level gauges/alarms

Monitoring:

Tank ID: 1
Monitoring Description: Monitor dbl wall tank space

Tank ID: 1
Monitoring Description: Electronic line leak detector

Tank ID: 1
Monitoring Description: Monitor dbl wall pipe space

Tank ID: 1
Monitoring Description: Electronic monitor pipe sumps

Tank ID: 1
Monitoring Description: Visual inspect dispenser liners

Tank ID: 1
Monitoring Description: Continuous electronic sensing

Piping:

Tank ID: 1
Piping Category: Secondary Containment
Piping Description: Double wall

Tank ID: 1
Piping Category: Miscellaneous Attributes

Map ID
Direction
Distance
Elevation

MAP FINDINGS

Site

Database(s)

EDR ID Number
EPA ID Number

RACETRAC #631 (Continued)

U003434928

Piping Description: Pressurized piping system

Tank ID: 1
Piping Category: Miscellaneous Attributes
Piping Description: Dispenser liners

Tank ID: 1
Piping Category: Primary Construction
Piping Description: Fiberglass

Name: RACETRAC #631
Address: 3105 COLLEGE AVE W
Tank Id: 2
Status: In service
Status Date: 7/1/1998
Install Date: 7/1/1998
Substance: Vehicular diesel
Content Description: Vehicular Diesel
Gallons: 12000
Vessel Indicator: TANK
Tank Location: UNDERGROUND
DEP Contractor: P

Construction:

Tank Id: 2
Construction Category: Overfill/Spill
Construction Description: Ball check valve

Tank Id: 2
Construction Category: Overfill/Spill
Construction Description: Spill containment bucket

Tank Id: 2
Construction Category: Secondary Containment
Construction Description: Double wall - tank jacket

Tank Id: 2
Construction Category: Overfill/Spill
Construction Description: Tight fill

Tank Id: 2
Construction Category: Primary Construction
Construction Description: Steel

Tank Id: 2
Construction Category: Overfill/Spill
Construction Description: Level gauges/alarms

Monitoring:

Tank ID: 2
Monitoring Description: Monitor dbl wall tank space

Tank ID: 2
Monitoring Description: Electronic line leak detector

Tank ID: 2

Map ID
Direction
Distance
Elevation

MAP FINDINGS

Site

Database(s)

EDR ID Number
EPA ID Number

RACETRAC #631 (Continued)

U003434928

Monitoring Description: Monitor dbl wall pipe space
Tank ID: 2
Monitoring Description: Electronic monitor pipe sumps
Tank ID: 2
Monitoring Description: Visual inspect dispenser liners
Tank ID: 2
Monitoring Description: Continuous electronic sensing

Piping:

Tank ID: 2
Piping Category: Secondary Containment
Piping Description: Double wall
Tank ID: 2
Piping Category: Primary Construction
Piping Description: Fiberglass
Tank ID: 2
Piping Category: Miscellaneous Attributes
Piping Description: Dispenser liners
Tank ID: 2
Piping Category: Miscellaneous Attributes
Piping Description: Pressurized piping system

Name: RACETRAC #631
Address: 3105 COLLEGE AVE W
Tank Id: 3
Status: In service
Status Date: 7/1/1998
Install Date: 7/1/1998
Substance: Unleaded gas
Content Description: Unleaded Gas
Gallons: 12000
Vessel Indicator: TANK
Tank Location: UNDERGROUND
DEP Contractor: P

Construction:

Tank Id: 3
Construction Category: Overfill/Spill
Construction Description: Ball check valve
Tank Id: 3
Construction Category: Overfill/Spill
Construction Description: Spill containment bucket
Tank Id: 3
Construction Category: Overfill/Spill
Construction Description: Tight fill
Tank Id: 3
Construction Category: Secondary Containment

Map ID
Direction
Distance
Elevation

MAP FINDINGS

Site

Database(s)

EDR ID Number
EPA ID Number

RACETRAC #631 (Continued)

U003434928

Construction Description: Double wall - tank jacket

Tank Id: 3
Construction Category: Primary Construction
Construction Description: Steel

Tank Id: 3
Construction Category: Overfill/Spill
Construction Description: Level gauges/alarms

Monitoring:

Tank ID: 3
Monitoring Description: Monitor dbl wall tank space

Tank ID: 3
Monitoring Description: Electronic line leak detector

Tank ID: 3
Monitoring Description: Monitor dbl wall pipe space

Tank ID: 3
Monitoring Description: Electronic monitor pipe sumps

Tank ID: 3
Monitoring Description: Visual inspect dispenser liners

Tank ID: 3
Monitoring Description: Continuous electronic sensing

Piping:

Tank ID: 3
Piping Category: Primary Construction
Piping Description: Fiberglass

Tank ID: 3
Piping Category: Secondary Containment
Piping Description: Double wall

Tank ID: 3
Piping Category: Miscellaneous Attributes
Piping Description: Pressurized piping system

Tank ID: 3
Piping Category: Miscellaneous Attributes
Piping Description: Dispenser liners

[Click here for Florida Oculus:](#)

FL Financial Assurance 3:

Region: 3
Facility ID: 9801179
Facility Phone: 7704317600
Facility Status: OPEN
Facility Type: A

Map ID
Direction
Distance
Elevation

MAP FINDINGS

Site

Database(s)

EDR ID Number
EPA ID Number

RACETRAC #631 (Continued)

U003434928

Type Description: Retail Station
DEP CO: C
Financial Responsibility: SELF-INSURANCE - LETTER FROM CHIEF FINANCIAL OFFIC
Insurance Company: Not reported
Effective Date: 01/21/2013
Expire Date: 01/21/2014
Owner ID: 17748
Owner Name: RACETRAC PETROLEUM INC
Owner Address: 200 GALLERIA PKWY SE
Owner Address2: STE 900
Owner City,St,Zip: ATLANTA, GA 30339
Contact: JORDAN WOODFIN
Resp Party Phone: 7704317600

Region: 3
Facility ID: 9801179
Facility Phone: 7704317600
Facility Status: OPEN
Facility Type: A
Type Description: Retail Station
DEP CO: C
Financial Responsibility: SELF-INSURANCE - LETTER FROM CHIEF FINANCIAL OFFIC
Insurance Company: Not reported
Effective Date: 01/21/2014
Expire Date: 01/21/2015
Owner ID: 17748
Owner Name: RACETRAC PETROLEUM INC
Owner Address: 200 GALLERIA PKWY SE
Owner Address2: STE 900
Owner City,St,Zip: ATLANTA, GA 30339
Contact: JORDAN WOODFIN
Resp Party Phone: 7704317600

Region: 3
Facility ID: 9801179
Facility Phone: 7704317600
Facility Status: OPEN
Facility Type: A
Type Description: Retail Station
DEP CO: C
Financial Responsibility: SELF-INSURANCE - LETTER FROM CHIEF FINANCIAL OFFIC
Insurance Company: Not reported
Effective Date: 01/21/2015
Expire Date: 01/21/2016
Owner ID: 17748
Owner Name: RACETRAC PETROLEUM INC
Owner Address: 200 GALLERIA PKWY SE
Owner Address2: STE 900
Owner City,St,Zip: ATLANTA, GA 30339
Contact: JORDAN WOODFIN
Resp Party Phone: 7704317600

Region: 3
Facility ID: 9801179
Facility Phone: 7704317600
Facility Status: OPEN
Facility Type: A

Map ID
Direction
Distance
Elevation

MAP FINDINGS

Site

Database(s)

EDR ID Number
EPA ID Number

RACETRAC #631 (Continued)

U003434928

Type Description: Retail Station
DEP CO: C
Financial Responsibility: SELF-INSURANCE - LETTER FROM CHIEF FINANCIAL OFFIC
Insurance Company: Not reported
Effective Date: 01/21/2016
Expire Date: 01/21/2017
Owner ID: 17748
Owner Name: RACETRAC PETROLEUM INC
Owner Address: 200 GALLERIA PKWY SE
Owner Address2: STE 900
Owner City,St,Zip: ATLANTA, GA 30339
Contact: JORDAN WOODFIN
Resp Party Phone: 7704317600

Region: 3
Facility ID: 9801179
Facility Phone: 7704317600
Facility Status: OPEN
Facility Type: A
Type Description: Retail Station
DEP CO: C
Financial Responsibility: SELF-INSURANCE - LETTER FROM CHIEF FINANCIAL OFFIC
Insurance Company: Not reported
Effective Date: 01/21/2017
Expire Date: 01/21/2018
Owner ID: 17748
Owner Name: RACETRAC PETROLEUM INC
Owner Address: 200 GALLERIA PKWY SE
Owner Address2: STE 900
Owner City,St,Zip: ATLANTA, GA 30339
Contact: JORDAN WOODFIN
Resp Party Phone: 7704317600

Region: 3
Facility ID: 9801179
Facility Phone: 7704317600
Facility Status: OPEN
Facility Type: A
Type Description: Retail Station
DEP CO: C
Financial Responsibility: SELF-INSURANCE - LETTER FROM CHIEF FINANCIAL OFFIC
Insurance Company: Not reported
Effective Date: 01/21/2018
Expire Date: 01/21/2019
Owner ID: 17748
Owner Name: RACETRAC PETROLEUM INC
Owner Address: 200 GALLERIA PKWY SE
Owner Address2: STE 900
Owner City,St,Zip: ATLANTA, GA 30339
Contact: JORDAN WOODFIN
Resp Party Phone: 7704317600

Region: 3
Facility ID: 9801179
Facility Phone: 7704317600
Facility Status: OPEN
Facility Type: A

Map ID
Direction
Distance
Elevation

MAP FINDINGS

Site

Database(s)

EDR ID Number
EPA ID Number

RACETRAC #631 (Continued)

U003434928

Type Description: Retail Station
DEP CO: C
Financial Responsibility: SELF-INSURANCE - LETTER FROM CHIEF FINANCIAL OFFIC
Insurance Company: Not reported
Effective Date: 01/27/2012
Expire Date: 01/27/2013
Owner ID: 17748
Owner Name: RACETRAC PETROLEUM INC
Owner Address: 200 GALLERIA PKWY SE
Owner Address2: STE 900
Owner City,St,Zip: ATLANTA, GA 30339
Contact: JORDAN WOODFIN
Resp Party Phone: 7704317600

Region: 3
Facility ID: 9801179
Facility Phone: 7704317600
Facility Status: OPEN
Facility Type: A
Type Description: Retail Station
DEP CO: C
Financial Responsibility: SELF-INSURANCE - LETTER FROM CHIEF FINANCIAL OFFIC
Insurance Company: Not reported
Effective Date: 01/28/2011
Expire Date: 01/28/2012
Owner ID: 17748
Owner Name: RACETRAC PETROLEUM INC
Owner Address: 200 GALLERIA PKWY SE
Owner Address2: STE 900
Owner City,St,Zip: ATLANTA, GA 30339
Contact: JORDAN WOODFIN
Resp Party Phone: 7704317600

Region: 3
Facility ID: 9801179
Facility Phone: 7704317600
Facility Status: OPEN
Facility Type: A
Type Description: Retail Station
DEP CO: C
Financial Responsibility: SELF-INSURANCE - LETTER FROM CHIEF FINANCIAL OFFIC
Insurance Company: Not reported
Effective Date: 02/10/2009
Expire Date: 02/10/2010
Owner ID: 17748
Owner Name: RACETRAC PETROLEUM INC
Owner Address: 200 GALLERIA PKWY SE
Owner Address2: STE 900
Owner City,St,Zip: ATLANTA, GA 30339
Contact: JORDAN WOODFIN
Resp Party Phone: 7704317600

Region: 3
Facility ID: 9801179
Facility Phone: 7704317600
Facility Status: OPEN
Facility Type: A

Map ID
Direction
Distance
Elevation

MAP FINDINGS

Site

Database(s)

EDR ID Number
EPA ID Number

RACETRAC #631 (Continued)

U003434928

Type Description: Retail Station
DEP CO: C
Financial Responsibility: SELF-INSURANCE - LETTER FROM CHIEF FINANCIAL OFFIC
Insurance Company: Not reported
Effective Date: 02/10/2010
Expire Date: 02/10/2011
Owner ID: 17748
Owner Name: RACETRAC PETROLEUM INC
Owner Address: 200 GALLERIA PKWY SE
Owner Address2: STE 900
Owner City,St,Zip: ATLANTA, GA 30339
Contact: JORDAN WOODFIN
Resp Party Phone: 7704317600

BF258
East
1/4-1/2
0.451 mi.
2380 ft.

RIVERVIEW PROFESSIONAL CENTER
10101 GIBSONTON DR
RIVERVIEW, FL 33578

FINDS 1007844898
ECHO N/A

Site 1 of 3 in cluster BF

Actual:
26 ft.

FINDS:

Focus Map:
2

Registry ID: 110020137500

Environmental Interest/Information System

US National Pollutant Discharge Elimination System (NPDES) module of the Compliance Information System (ICIS) tracks surface water permits issued under the Clean Water Act. Under NPDES, all facilities that discharge pollutants from any point source into waters of the United States are required to obtain a permit. The permit will likely contain limits on what can be discharged, impose monitoring and reporting requirements, and include other provisions to ensure that the discharge does not adversely affect water quality.

Florida Environmental System Today Application (FIESTA) Data Maintenance (FDM) system maintains entity, environmental interest and affiliation data for the State of Florida.

[Click this hyperlink](#) while viewing on your computer to access additional FINDS: detail in the EDR Site Report.

ECHO:

Envid: 1007844898
Registry ID: 110020137500
DFR URL: <http://echo.epa.gov/detailed-facility-report?fid=110020137500>

Map ID
Direction
Distance
Elevation

MAP FINDINGS

Site

Database(s)

EDR ID Number
EPA ID Number

BG259 **EISENHOWER MIDDLE SCHOOL SE6943**
WNW **7620 OLD BIG BEND RD.**
1/4-1/2 **GIBSONTON, FL 33534**
0.452 mi.
2387 ft. **Site 1 of 2 in cluster BG**

ASBESTOS **S120041217**
N/A

Actual: ASBESTOS:
36 ft. Facility ID: AS05710622
Focus Map: Notification ID: 88567
4 Notification Type: COURTESY
 Project Type: RENOVATION
 Notification Status: REVIEWED
 Site Name: ROOMS 501, 503, 503A, 505
 Ordered Demolition?: Not reported
 Annual Notification: Not reported
 Owner Name: SCHOOL DISTRICT OF HILLSBOROUGH COUNTY
 Contractor Name: SIMPSON ENVIRONMENTAL SERVICES, INC.
 Start Date: 07/11/2016
 Finish Date: 07/15/2016
 Cementitious RACM: Not reported
 Cementitious SF: 0
 Floor RACM: Not reported
 Floor SF: 0
 Pipe RACM: Not reported
 Pipe SF: 0
 CF RACM: 0
 Roof RACM: Not reported
 Roof SF: 0
 Surface Mat RACM: Not reported
 Surface Mat SF: 0
 Waste Disposal Site: ENTERPRISE LF & RECYC (FKA SID LARKIN & SON, INC.)
 Waste Disposal Address: 41111 ENTERPRISE ROAD
 Waste Disposal City: DADE CITY
 Waste Disposal State: FL
 Waste Disposal Zip: 33525
 Transporter Name: Not reported
 Contractor is Transporter: Y
 Waste Disp ID: 87895
 Waste Disp Source: W
 Transporter Address: Not reported
 Transporter City: Not reported
 Transporter State: Not reported
 Transporter Zip: Not reported
 Date Receive: Not reported

BG260 **EISENHOWER MIDDLE SCHOOL SE6536**
WNW **7620 OLD BIG BEND ROAD**
1/4-1/2 **GIBSONTON, FL 33534**
0.452 mi.
2387 ft. **Site 2 of 2 in cluster BG**

ASBESTOS **S121154403**
N/A

Actual: ASBESTOS:
36 ft. Facility ID: AS05710447
Focus Map: Notification ID: 85891
4 Notification Type: COURTESY
 Project Type: RENOVATION
 Notification Status: REVIEWED
 Site Name: ROOM 833
 Ordered Demolition?: Not reported
 Annual Notification: Not reported

Map ID
Direction
Distance
Elevation

MAP FINDINGS

Site

Database(s)

EDR ID Number
EPA ID Number

EISENHOWER MIDDLE SCHOOL SE6536 (Continued)

S121154403

Owner Name: HILLSBOROUGH COUNTY SCHOOL BOARD
Contractor Name: SIMPSON ENVIRONMENTAL SERVICES, INC.
Start Date: 12/22/2015
Finish Date: 12/23/2015
Cementitious RACM: Not reported
Cementitious SF: 0
Floor RACM: Not reported
Floor SF: 0
Pipe RACM: Not reported
Pipe SF: 0
CF RACM: 0
Roof RACM: Not reported
Roof SF: 0
Surface Mat RACM: Not reported
Surface Mat SF: 0
Waste Disposal Site: ENTERPRISE LF & RECYC (FKA SID LARKIN & SON, INC.)
Waste Disposal Address: 41111 ENTERPRISE ROAD
Waste Disposal City: DADE CITY
Waste Disposal State: FL
Waste Disposal Zip: 33525
Transporter Name: Not reported
Contractor is Transporter: Y
Waste Disp ID: 87895
Waste Disp Source: W
Transporter Address: Not reported
Transporter City: Not reported
Transporter State: Not reported
Transporter Zip: Not reported
Date Receive: Not reported

BF261
East
1/4-1/2
0.453 mi.
2391 ft.

STARS & STRIPES CAR WASH
10110 GIBSONTON DR
GIBSONTON, FL 33534

Site 2 of 3 in cluster BF

FINDS 1007844737
ECHO N/A

Actual:
26 ft.

FINDS:

Focus Map:
2

Registry ID: 110020135897

Environmental Interest/Information System

US National Pollutant Discharge Elimination System (NPDES) module of the Compliance Information System (ICIS) tracks surface water permits issued under the Clean Water Act. Under NPDES, all facilities that discharge pollutants from any point source into waters of the United States are required to obtain a permit. The permit will likely contain limits on what can be discharged, impose monitoring and reporting requirements, and include other provisions to ensure that the discharge does not adversely affect water quality.

Florida Environmental System Today Application (FIESTA) Data Maintenance (FDM) system maintains entity, environmental interest and affiliation data for the State of Florida.

[Click this hyperlink](#) while viewing on your computer to access additional FINDS: detail in the EDR Site Report.

Map ID
Direction
Distance
Elevation

MAP FINDINGS

Site

Database(s)

EDR ID Number
EPA ID Number

STARS & STRIPES CAR WASH (Continued)

1007844737

ECHO:

Envid: 1007844737
Registry ID: 110020135897
DFR URL: <http://echo.epa.gov/detailed-facility-report?fid=110020135897>

262
SSE
1/4-1/2
0.456 mi.
2406 ft.

GULF COAST BOAT HAULERS
1823 33RD ST SE
RUSKIN, FL 33570

EDR Hist Auto 1021740111
N/A

Actual:
39 ft.

EDR Hist Auto

Focus Map:
9

Year:	Name:	Type:
2011	GULF COAST BOAT HAULERS	Gasoline Service Stations, NEC
2012	GULF COAST BOAT HAULERS	Gasoline Service Stations, NEC
2013	GULF COAST BOAT HAULERS	Gasoline Service Stations, NEC
2014	GULF COAST BOAT HAULERS	Gasoline Service Stations, NEC

263
ESE
1/4-1/2
0.457 mi.
2413 ft.

CYPRESS CREEK AMENITY CENTER
7154 TRENT CREEK DR
RUSKIN, FL 33573

FINDS 1017424300
ECHO N/A

Actual:
50 ft.

FINDS:

Focus Map:
6

Registry ID: 110063603408

Environmental Interest/Information System

US National Pollutant Discharge Elimination System (NPDES) module of the Compliance Information System (ICIS) tracks surface water permits issued under the Clean Water Act. Under NPDES, all facilities that discharge pollutants from any point source into waters of the United States are required to obtain a permit. The permit will likely contain limits on what can be discharged, impose monitoring and reporting requirements, and include other provisions to ensure that the discharge does not adversely affect water quality.

[Click this hyperlink](#) while viewing on your computer to access additional FINDS: detail in the EDR Site Report.

ECHO:

Envid: 1017424300
Registry ID: 110063603408
DFR URL: <http://echo.epa.gov/detailed-facility-report?fid=110063603408>

MAP FINDINGS

Map ID
 Direction
 Distance
 Elevation

Site

Database(s)

EDR ID Number
 EPA ID Number

BH264 **CIRCLE K STORE**
West **9218 GIBSONTON DR**
1/4-1/2 **GIBSONTON, FL**
0.457 mi.
2414 ft. **Site 1 of 5 in cluster BH**

NPDES **S118897512**
 N/A

Actual: **WASTEWATER:**
25 ft. Facility ID: FLR20AS73
Focus Map: Facility Type: Construction Generic Dewatering
2 Status: Active - Existing, permitted facility/site for which effluent,
 reclaimed water or wastewater residual discharge into the environment
 and/or monitoring is taking place.

District Office: TLST
 NPDES Permitted Site: Not reported
 Environmental Interest: Not reported
 Owner Type: Private
 Permit Capacity: Not reported
 Party Name: Edward F. Giunta, Assistant Secretary
 Company Name: Circle K Stores, Inc.
 RP Address: 12911 N Telecom Pkwy
 RP Address 2: Not reported
 RP City,Stat,Zip: Temple Terrace FL 33637-0907
 Telephone: 8135105307
 Email: egiunta@circlek.com
 Issue Date: 05/28/2016
 Effective Date: 05/28/2016
 Expiration Date: 05/27/2021
 DOC Description: Generic Permit
 Latitude Degrees: 27
 Latitude Minutes: 51
 Latitude Seconds: 0.837
 Longitude Degrees: 82
 Longitude Minutes: 21
 Longitude Seconds: 14.12
 Treatment: Not reported
 Decode For Fstatus: Active

BH265 **CIRCLE K #2707642**
West **9218 GIBSONTON DR**
1/4-1/2 **GIBSONTON, FL 33534**
0.457 mi.
2414 ft. **Site 2 of 5 in cluster BH**

UST **U004252169**
Financial Assurance **N/A**

Actual: **UST:**
25 ft. Facility Id: 9815256
Focus Map: Facility Status: OPEN
2 Type Description: Retail Station
 Facility Phone: 9197746700
 Region: STATE
 Positioning Method: Not reported
 Lat/Long (dms): Not reported

Owner:
 Owner Id: 4045
 Owner Name: CIRCLE K STORES INC
 Owner Address: 1100 SITUS CT
 Owner Address 2: ATTN: STORAGE TANK REGIS STE 100
 Owner City,St,Zip: RALEIGH, NC 27606
 Owner Contact: GRAHAM BIGGS
 Owner Phone: 9197746700

Map ID
Direction
Distance
Elevation

MAP FINDINGS

Site

Database(s)

EDR ID Number
EPA ID Number

CIRCLE K #2707642 (Continued)

U004252169

Tank Info:

Name: CIRCLE K #2707642
Address: 9218 GIBSONTON DR
Tank Id: 1
Status: In service
Status Date: 9/1/2016
Install Date: 9/1/2016
Substance: Vehicular diesel
Content Description: Vehicular Diesel
Gallons: 20000
Vessel Indicator: TANK
Tank Location: UNDERGROUND
DEP Contractor: C

Construction:

Tank Id: 1
Construction Category: Overfill/Spill
Construction Description: Spill containment bucket

Tank Id: 1
Construction Category: Secondary Containment
Construction Description: Double wall - tank jacket

Tank Id: 1
Construction Category: Overfill/Spill
Construction Description: Flow shut-Off

Tank Id: 1
Construction Category: Overfill/Spill
Construction Description: Tight fill

Tank Id: 1
Construction Category: Primary Construction
Construction Description: Fiberglass clad steel

Tank Id: 1
Construction Category: Miscellaneous Attributes
Construction Description: Compartmented

Monitoring:

Tank ID: 1
Monitoring Description: Mechanical line leak detector

Tank ID: 1
Monitoring Description: Monitor dbl wall pipe space

Tank ID: 1
Monitoring Description: Visual inspect dispenser liners

Tank ID: 1
Monitoring Description: Monitor dbl wall tank space

Tank ID: 1
Monitoring Description: Visual inspect pipe sumps

Piping:

Map ID
Direction
Distance
Elevation

MAP FINDINGS

Site

Database(s)

EDR ID Number
EPA ID Number

CIRCLE K #2707642 (Continued)

U004252169

Tank ID: 1
Piping Category: Miscellaneous Attributes
Piping Description: Pressurized piping system

Tank ID: 1
Piping Category: Primary Construction
Piping Description: Fiberglass

Tank ID: 1
Piping Category: Miscellaneous Attributes
Piping Description: Dispenser liners

Tank ID: 1
Piping Category: Secondary Containment
Piping Description: Double wall

Name: CIRCLE K #2707642
Address: 9218 GIBSONTON DR
Tank Id: 2
Status: In service
Status Date: 9/1/2016
Install Date: 9/1/2016
Substance: Unleaded gas
Content Description: Unleaded Gas
Gallons: 20000
Vessel Indicator: TANK
Tank Location: UNDERGROUND
DEP Contractor: C

Construction:
Tank Id: 2
Construction Category: Overfill/Spill
Construction Description: Spill containment bucket

Tank Id: 2
Construction Category: Overfill/Spill
Construction Description: Flow shut-Off

Tank Id: 2
Construction Category: Overfill/Spill
Construction Description: Tight fill

Tank Id: 2
Construction Category: Secondary Containment
Construction Description: Double wall - tank jacket

Tank Id: 2
Construction Category: Miscellaneous Attributes
Construction Description: Compartmented

Tank Id: 2
Construction Category: Primary Construction
Construction Description: Fiberglass clad steel

Monitoring:
Tank ID: 2

Map ID
Direction
Distance
Elevation

MAP FINDINGS

Site

Database(s)

EDR ID Number
EPA ID Number

CIRCLE K #2707642 (Continued)

U004252169

Monitoring Description: Monitor dbl wall tank space
Tank ID: 2
Monitoring Description: Monitor dbl wall pipe space
Tank ID: 2
Monitoring Description: Visual inspect pipe sumps
Tank ID: 2
Monitoring Description: Mechanical line leak detector
Tank ID: 2
Monitoring Description: Visual inspect dispenser liners

Piping:

Tank ID: 2
Piping Category: Primary Construction
Piping Description: Fiberglass
Tank ID: 2
Piping Category: Miscellaneous Attributes
Piping Description: Air/Seaport hydrant system
Tank ID: 2
Piping Category: Miscellaneous Attributes
Piping Description: Dispenser liners
Tank ID: 2
Piping Category: Secondary Containment
Piping Description: Double wall

Click here for Florida Oculus:

FL Financial Assurance 3:

Region: 3
Facility ID: 9815256
Facility Phone: 9197746700
Facility Status: OPEN
Facility Type: A
Type Description: Retail Station
DEP CO: P
Financial Responsibility: INSURANCE
Insurance Company: IRONSHORE SPECIALTY INSURANCE CO
Effective Date: 12/01/2016
Expire Date: 12/01/2017
Owner ID: 4045
Owner Name: CIRCLE K STORES INC
Owner Address: 1100 SITUS CT
Owner Address2: ATTN: STORAGE TANK REGIS STE 100
Owner City,St,Zip: RALEIGH, NC 27606
Contact: GRAHAM BIGGS
Resp Party Phone: 9197746700

Region: 3

Map ID
Direction
Distance
Elevation

MAP FINDINGS

Site

Database(s)

EDR ID Number
EPA ID Number

CIRCLE K #2707642 (Continued)

U004252169

Facility ID: 9815256
Facility Phone: 9197746700
Facility Status: OPEN
Facility Type: A
Type Description: Retail Station
DEP CO: P
Financial Responsibility: INSURANCE
Insurance Company: IRONSHORE SPECIALTY INSURANCE CO
Effective Date: 12/01/2017
Expire Date: 12/01/2018
Owner ID: 4045
Owner Name: CIRCLE K STORES INC
Owner Address: 1100 SITUS CT
Owner Address2: ATTN: STORAGE TANK REGIS STE 100
Owner City,St,Zip: RALEIGH, NC 27606
Contact: GRAHAM BIGGS
Resp Party Phone: 9197746700

BH266 **CIRCLE K STORE**
West **9218 GIBSONTON DR**
1/4-1/2 **GIBSONTON, FL 33534**
0.457 mi.
2414 ft. **Site 3 of 5 in cluster BH**

FINDS **1018377451**
ECHO **N/A**

Actual:
25 ft.

FINDS:

Focus Map:
2

Registry ID: 110069335302

Environmental Interest/Information System

US National Pollutant Discharge Elimination System (NPDES) module of the Compliance Information System (ICIS) tracks surface water permits issued under the Clean Water Act. Under NPDES, all facilities that discharge pollutants from any point source into waters of the United States are required to obtain a permit. The permit will likely contain limits on what can be discharged, impose monitoring and reporting requirements, and include other provisions to ensure that the discharge does not adversely affect water quality.

[Click this hyperlink](#) while viewing on your computer to access additional FINDS: detail in the EDR Site Report.

ECHO:

Envid: 1018377451
Registry ID: 110069335302
DFR URL: <http://echo.epa.gov/detailed-facility-report?fid=110069335302>

Map ID
 Direction
 Distance
 Elevation

MAP FINDINGS

Site

Database(s)

EDR ID Number
 EPA ID Number

267 **WATERSET 2C1-1, 2C1-2, 2C-13, 2C1-4, & 2D**
WNW **UNKNOWN**
1/4-1/2 **APOLLO BEACH, FL 33572**
0.459 mi.
2422 ft.

FINDS **1017425538**
ECHO **N/A**

Actual: **FINDS:**
40 ft.

Focus Map: Registry ID: 110063616555
4

Environmental Interest/Information System
 US National Pollutant Discharge Elimination System (NPDES) module of the Compliance Information System (ICIS) tracks surface water permits issued under the Clean Water Act. Under NPDES, all facilities that discharge pollutants from any point source into waters of the United States are required to obtain a permit. The permit will likely contain limits on what can be discharged, impose monitoring and reporting requirements, and include other provisions to ensure that the discharge does not adversely affect water quality.

[Click this hyperlink](#) while viewing on your computer to access additional FINDS: detail in the EDR Site Report.

ECHO:
 Envid: 1017425538
 Registry ID: 110063616555
 DFR URL: <http://echo.epa.gov/detailed-facility-report?fid=110063616555>

BI268 **SUN CITY CHEVRON FOOD MART**
ESE **711 CYPRESS VILLAGE BLVD**
1/4-1/2 **RUSKIN, FL 33573**
0.459 mi.
2425 ft.

EDR Hist Auto **1021251985**
N/A

Actual: **EDR Hist Auto**
34 ft.

Focus Map:	Year:	Name:	Type:
9	1997	SUN CITY CHEVRON FOOD MART	Convenience Stores
	1998	SUN CITY CHEVRON FOOD MART	Convenience Stores
	1998	CHEVRON STATIONS INC	Gasoline Service Stations, NEC
	1999	CHEVRON STATIONS INC	Gasoline Service Stations, NEC
	1999	SUN CITY CHEVRON FOOD MART	Convenience Stores
	2000	SUN CITY CHEVRON FOOD MART	Convenience Stores
	2000	CHEVRON STATIONS INC	Gasoline Service Stations, NEC
	2001	SUN CITY CHEVRON FOOD MART	Convenience Stores
	2001	CHEVRON STATIONS INC	Gasoline Service Stations, NEC
	2002	CHEVRON STATIONS INC	Gasoline Service Stations, NEC
	2002	SUN CITY CHEVRON FOOD MART	Convenience Stores
	2003	CHEVRON STATIONS INC	Gasoline Service Stations
	2003	SUN CITY CHEVRON FOOD MART	Convenience Stores
	2004	CHEVRON STATIONS INC	Gasoline Service Stations
	2004	SUN CITY CHEVRON FOOD MART	Convenience Stores
	2005	CHEVRON STATIONS INC	Gasoline Service Stations, NEC
	2005	SUN CITY CHEVRON FOOD MART	Gasoline Service Stations, NEC
	2006	CHEVRON STATIONS INC	Gasoline Service Stations, NEC
	2006	SUN CITY CHEVRON FOOD MART	Gasoline Service Stations, NEC
	2007	SUN CITY CHEVRON FOOD MART	Gasoline Service Stations, NEC
	2007	CHEVRON STATIONS INC	Gasoline Service Stations, NEC

Map ID
 Direction
 Distance
 Elevation

MAP FINDINGS

Site

Database(s)

EDR ID Number
 EPA ID Number

SUN CITY CHEVRON FOOD MART (Continued)

1021251985

2008	SUN CITY CHEVRON FOOD MART	Gasoline Service Stations, NEC
2008	CHEVRON STATIONS INC	Gasoline Service Stations, NEC
2009	SUN CITY CHEVRON FOOD MART	Gasoline Service Stations, NEC
2009	CHEVRON STATIONS INC	Gasoline Service Stations, NEC
2010	SUN CITY CHEVRON FOOD MART	Gasoline Service Stations, NEC
2010	CHEVRON STATIONS INC	Gasoline Service Stations, NEC
2011	SUN CITY CHEVRON FOOD MART	Gasoline Service Stations, NEC
2011	CHEVRON STATIONS INC	Gasoline Service Stations, NEC
2012	SUN CITY CHEVRON FOOD MART	Gasoline Service Stations, NEC
2013	SUN CITY CHEVRON FOOD MART	Gasoline Service Stations, NEC
2014	SUN CITY CHEVRON FOOD MART	Gasoline Service Stations, NEC

BI269
ESE
 1/4-1/2
 0.459 mi.
 2425 ft.

CHEVRON-SUN CITY
711 CYPRESS VILLAGE BLVD
SUN CITY CENTER, FL

RGA LUST **S115167727**
 N/A

Site 2 of 8 in cluster BI

Actual:
 34 ft.

RGA LUST:

1999	CHEVRON-SUN CITY	711 CYPRESS VILLAGE BLVD
1998	CHEVRON-SUN CITY	711 CYPRESS VILLAGE BLVD

Focus Map:
 9

BI270
ESE
 1/4-1/2
 0.459 mi.
 2425 ft.

SHELL STATION AND CAR WASH
711 CYPRESS VILLAGE BLVD.
SUN CITY, FL 33573

ASBESTOS **S121154491**
 N/A

Site 3 of 8 in cluster BI

Actual:
 34 ft.

ASBESTOS:

Focus Map:
 9

Facility ID:	AS05710928
Notification ID:	94017
Notification Type:	ORIGINAL
Project Type:	DEMOLITION
Notification Status:	REVIEWED
Site Name:	STRUCTURES
Ordered Demolition?:	N
Annual Notification:	Not reported
Owner Name:	THE MYAKKA TRADING COMPANY
Contractor Name:	AT&L CONSTRUCTION SERVICES, INC
Start Date:	08/28/2017
Finish Date:	09/28/2017
Cementitious RACM:	Not reported
Cementitious SF:	Not reported
Floor RACM:	Not reported
Floor SF:	Not reported
Pipe RACM:	Not reported
Pipe SF:	Not reported
CF RACM:	Not reported
Roof RACM:	Not reported
Roof SF:	Not reported
Surface Mat RACM:	Not reported

Map ID
Direction
Distance
Elevation

MAP FINDINGS

Site

Database(s)

EDR ID Number
EPA ID Number

SHELL STATION AND CAR WASH (Continued)

S121154491

Surface Mat SF: Not reported
Waste Disposal Site: SUN COUNTRY MATERIALS (FKA CR672 RECOVERY) C&DD FACILITY
Waste Disposal Address: SR672 (BALM RD)
Waste Disposal City: WIMAUMA
Waste Disposal State: FL
Waste Disposal Zip: 33598
Transporter Name: Not reported
Contractor is Transporter: Y
Waste Disp ID: 43397
Waste Disp Source: W
Transporter Address: Not reported
Transporter City: Not reported
Transporter State: FL
Transporter Zip: Not reported
Date Receive: Not reported

BI271
ESE
1/4-1/2
0.459 mi.
2425 ft.

CHEVRON STATION #53513
711 CYPRESS VILLAGE BLVD
SUN CITY CENTER, FL 33573
Site 4 of 8 in cluster BI

RCRA NonGen / NLR **1000702808**
FINDS **FLD984208975**
ECHO

Actual:
34 ft.

Focus Map:
9

RCRA NonGen / NLR:
Date form received by agency: 03/23/2011
Facility name: CHEVRON STATION #53513
Facility address: 711 CYPRESS VILLAGE BLVD
SUN CITY CENTER, FL 33573-6801
EPA ID: FLD984208975
Mailing address: PO BOX 5004
SAN RAMON, CA 94583-0804
Contact: JUDY MCCOURT
Contact address: PO BOX 1706
ATLANTA, GA 30301-1706
Contact country: US
Contact telephone: 404-984-4135
Contact email: Not reported
EPA Region: 04
Classification: Non-Generator
Description: Handler: Non-Generators do not presently generate hazardous waste

Owner/Operator Summary:
Owner/operator name: KATHY COMP
Owner/operator address: PO BOX 5004
SAN RAMON, CA 94583
Owner/operator country: US
Owner/operator telephone: Not reported
Owner/operator email: Not reported
Owner/operator fax: Not reported
Owner/operator extension: Not reported
Legal status: Private
Owner/Operator Type: Owner
Owner/Op start date: 10/18/1996
Owner/Op end date: Not reported

Owner/operator name: CHEVRON STATION #53513
Owner/operator address: PO BOX 5004
SAN RAMON, CA 94583

Map ID
Direction
Distance
Elevation

MAP FINDINGS

Site

Database(s)

EDR ID Number
EPA ID Number

CHEVRON STATION #53513 (Continued)

1000702808

Owner/operator country: US
Owner/operator telephone: Not reported
Owner/operator email: Not reported
Owner/operator fax: Not reported
Owner/operator extension: Not reported
Legal status: Private
Owner/Operator Type: Operator
Owner/Op start date: 04/15/1991
Owner/Op end date: Not reported

Owner/operator name: KATHY NORRIS-SLUSHER
Owner/operator address: PO BOX 5004
SAN RAMON, CA 94583

Owner/operator country: US
Owner/operator telephone: Not reported
Owner/operator email: Not reported
Owner/operator fax: Not reported
Owner/operator extension: Not reported
Legal status: Private
Owner/Operator Type: Operator
Owner/Op start date: 04/15/1991
Owner/Op end date: Not reported

Owner/operator name: CHEVRON STATION #53513
Owner/operator address: PO BOX 5004
SAN RAMON, CA 94583

Owner/operator country: US
Owner/operator telephone: Not reported
Owner/operator email: Not reported
Owner/operator fax: Not reported
Owner/operator extension: Not reported
Legal status: Private
Owner/Operator Type: Operator
Owner/Op start date: 04/15/1991
Owner/Op end date: 03/23/2011

Owner/operator name: COMP KATHY
Owner/operator address: PO BOX 5004
SAN RAMON, CA 94583

Owner/operator country: US
Owner/operator telephone: Not reported
Owner/operator email: Not reported
Owner/operator fax: Not reported
Owner/operator extension: Not reported
Legal status: Private
Owner/Operator Type: Owner
Owner/Op start date: 10/18/1996
Owner/Op end date: Not reported

Handler Activities Summary:

U.S. importer of hazardous waste: No
Mixed waste (haz. and radioactive): No
Recycler of hazardous waste: No
Transporter of hazardous waste: No
Treater, storer or disposer of HW: No
Underground injection activity: No
On-site burner exemption: No

Map ID
Direction
Distance
Elevation

MAP FINDINGS

Site

Database(s)

EDR ID Number
EPA ID Number

CHEVRON STATION #53513 (Continued)

1000702808

Furnace exemption: No
Used oil fuel burner: No
Used oil processor: No
Used oil refiner: No
Used oil fuel marketer to burner: No
Used oil Specification marketer: No
Used oil transfer facility: No
Used oil transporter: No

Hazardous Waste Summary:

. Waste code: D001
. Waste name: IGNITABLE WASTE

. Waste code: D018
. Waste name: BENZENE

Violation Status: No violations found

FINDS:

Registry ID: 110007452069

Environmental Interest/Information System

RCRAInfo is a national information system that supports the Resource Conservation and Recovery Act (RCRA) program through the tracking of events and activities related to facilities that generate, transport, and treat, store, or dispose of hazardous waste. RCRAInfo allows RCRA program staff to track the notification, permit, compliance, and corrective action activities required under RCRA.

Florida Environmental System Today Application (FIESTA) Data Maintenance (FDM) system maintains entity, environmental interest and affiliation data for the State of Florida.

[Click this hyperlink](#) while viewing on your computer to access additional FINDS: detail in the EDR Site Report.

ECHO:

Envid: 1000702808
Registry ID: 110007452069
DFR URL: <http://echo.epa.gov/detailed-facility-report?fid=110007452069>

BI272
ESE
1/4-1/2
0.459 mi.
2425 ft.

CHEVRON-#603
711 CYPRESS VILLAGE BLVD
SUN CITY CENTER, FL
Site 5 of 8 in cluster BI

RGA LUST S115167398
N/A

Actual:
34 ft.

Focus Map:
9

RGA LUST:

2008	CHEVRON-#603	711 CYPRESS VILLAGE BLVD
2007	CHEVRON-#603	711 CYPRESS VILLAGE BLVD
2006	CHEVRON-#603	711 CYPRESS VILLAGE BLVD
2005	CHEVRON-#603	711 CYPRESS VILLAGE BLVD
2004	CHEVRON-#603	711 CYPRESS VILLAGE BLVD
2003	CHEVRON-#603	711 CYPRESS VILLAGE BLVD

Map ID
Direction
Distance
Elevation

MAP FINDINGS

Site

Database(s)

EDR ID Number
EPA ID Number

CHEVRON-#603 (Continued)

S115167398

2002 CHEVRON-#603 711 CYPRESS VILLAGE BLVD
2001 CHEVRON-#603 711 CYPRESS VILLAGE BLVD
2000 CHEVRON-#603 711 CYPRESS VILLAGE BLVD

BI273 SUN CITY SHELL
ESE 711 CYPRESS VILLAGE BLVD
1/4-1/2 SUN CITY CENTER, FL
0.459 mi.
2425 ft. Site 6 of 8 in cluster BI

RGA LUST S115199420
N/A

Actual: RGA LUST:
34 ft. 2012 SUN CITY SHELL 711 CYPRESS VILLAGE BLVD
Focus Map: 2011 SUN CITY SHELL 711 CYPRESS VILLAGE BLVD
9 2010 SUN CITY SHELL 711 CYPRESS VILLAGE BLVD
2009 SUN CITY SHELL 711 CYPRESS VILLAGE BLVD

BI274 SUN CITY SHELL
ESE 711 CYPRESS VILLAGE BLVD
1/4-1/2 SUN CITY CENTER, FL 33573
0.459 mi.
2425 ft. Site 7 of 8 in cluster BI

LUST 1000737754
UST N/A
Financial Assurance

Actual: LUST:
34 ft. Region: STATE
Focus Map: Facility Id: 8945188
9 Facility Status: OPEN
Facility Type: A - Retail Station
Facility Phone: (813)634-6180
Facility Cleanup Rank: 8533
District: Southwest District
Lat/Long (dms): 27 42 48.0074 / 82 22 34.6498
Section: Not reported
Township: Not reported
Range: Not reported
Feature: Not reported
Method: AGPS
Datum: 0
Score: 10
Score Effective Date: 2000-11-21 00:00:00
Score When Ranked: 10
Operator: STEVE MILLER
Name Update: 2009-09-03 00:00:00
Address Update: 2002-12-23 00:00:00

Petroleum Cleanup PCT Facility Score:
Facility Cleanup Status: CMPL - COMPLETED
Contact: STEVE MILLER
Contact Company: HERON HOLDINGS INC
Contact Address: 2865 EXECUTIVE DR
Contact City/State/Zip: CLEARWATER, FL 33762
Phone: (727)573-4000
Bad Address Ind: N
State: FL
Zip: 33573, 6180
Score: 10
Score Effective Date: 2000-11-21 00:00:00
Related Party ID: 18317

Map ID
Direction
Distance
Elevation

MAP FINDINGS

Site

Database(s)

EDR ID Number
EPA ID Number

SUN CITY SHELL (Continued)

1000737754

Primary RP Role: ACCOUNT OWNER
RP Begin Date: 1996-11-20
RP Zip: 3316
RP Extension: Not reported

Discharge Cleanup Summary:

Discharge Date: 8/26/1998
PCT Discharge Combined: Not reported
Cleanup Required: R - CLEANUP REQUIRED
Discharge Cleanup Status: SRCR - SRCR COMPLETE
Disch Cleanup Status Date: 8/29/2018
Cleanup Work Status: COMPLETED
Information Source: C - CLOSURE REPORT
Other Source Description: Dispenser closure assess.
Eligibility Indicator: E - ELIGIBLE
Site Manager: INGLETT_S
Site Mgr End Date: 8/13/2018
Tank Office: PCTM5 - PETROLEUM CLEANUP TEAM 5
Discharge Date: 9/12/1994
PCT Discharge Combined: Not reported
Cleanup Required: R - CLEANUP REQUIRED
Discharge Cleanup Status: SRCR - SRCR COMPLETE
Disch Cleanup Status Date: 8/29/2018
Cleanup Work Status: COMPLETED
Information Source: D - DISCHARGE NOTIFICATION
Other Source Description: Not reported
Eligibility Indicator: E - ELIGIBLE
Site Manager: INGLETT_S
Site Mgr End Date: 8/13/2018
Tank Office: PCTM5 - PETROLEUM CLEANUP TEAM 5

Petroleum Cleanup Program Eligibility:

Facility ID: 8945188
Discharge Date: 9/12/1994
Pct Discharge Combined With: Not reported
Cleanup Required: R - CLEANUP REQUIRED
Discharge Cleanup Status: SRCR - SRCR COMPLETE
Disch Cleanup Status Date: 8/29/2018
Cleanup Work Status: COMPLETED
Information Source: D - DISCHARGE NOTIFICATION
Other Source Description: Not reported
Application Received Date: 11/21/1994
Cleanup Program: P - PETROLEUM LIABILITY AND RESTORATION INSURANCE PROGRAM
Eligibility Status: 12/9/1994
Elig Status Date: 12/9/1994
Letter Of Intent Date: 10/7/1994
Redetermined: No
Inspection Date: 10/7/1994
Site Manager: INGLETT_S
Site Mgr End Date: 8/13/2018
Tank Office: PCTM5 - PETROLEUM CLEANUP TEAM 5
Deductible Amount: 10000
Deductible Paid To Date: 10000
Co-Pay Amount: 0
Co-Pay Paid To Date: 0
Cap Amount: 300000
Facility ID: 8945188

Map ID
Direction
Distance
Elevation

MAP FINDINGS

Site

Database(s)

EDR ID Number
EPA ID Number

SUN CITY SHELL (Continued)

1000737754

Discharge Date: 8/26/1998
Pct Discharge Combined With: Not reported
Cleanup Required: R - CLEANUP REQUIRED
Discharge Cleanup Status: SRCR - SRCR COMPLETE
Disch Cleanup Status Date: 8/29/2018
Cleanup Work Status: COMPLETED
Information Source: C - CLOSURE REPORT
Other Source Description: Dispenser closure assess.
Application Received Date: 6/12/2000
Cleanup Program: P - PETROLEUM LIABILITY AND RESTORATION INSURANCE PROGRAM
Eligibility Status: 6/14/2000
Elig Status Date: 6/14/2000
Letter Of Intent Date: Not reported
Redetermined: No
Inspection Date: 10/15/1998
Site Manager: INGLETT_S
Site Mgr End Date: 8/13/2018
Tank Office: PCTM5 - PETROLEUM CLEANUP TEAM 5
Deductible Amount: 15000
Deductible Paid To Date: 0
Co-Pay Amount: Not reported
Co-Pay Paid To Date: 0
Cap Amount: 300000

Contaminated Media:
Discharge Date: 8/26/1998
Pct Discharge Combined With: Not reported
Cleanup Required: R - CLEANUP REQUIRED
Discharge Cleanup Status: SRCR - SRCR COMPLETE
Disch Cleanup Status Date: 8/29/2018
Cleanup Work Status: COMPLETED
Information Source: C - CLOSURE REPORT
Other Source Description: Dispenser closure assess.
Elig Indicator: E - ELIGIBLE
Site Manager: INGLETT_S
Site Mgr End Date: 8/13/2018
Tank Office: PCTM5 - PETROLEUM CLEANUP TEAM

Contaminated Drinking Wells: Not reported
Contaminated Monitoring Well: No
Contaminated Soil: Yes
Contaminated Surface Water: No
Contaminated Ground Water: No
Pollutant: B - Unleaded Gas
Pollutant Other Description: SOIL OVAS > 10000PPM
Gallons Discharged: Not reported
Discharge Date: 9/12/1994
Pct Discharge Combined With: Not reported
Cleanup Required: R - CLEANUP REQUIRED
Discharge Cleanup Status: SRCR - SRCR COMPLETE
Disch Cleanup Status Date: 8/29/2018
Cleanup Work Status: COMPLETED
Information Source: D - DISCHARGE NOTIFICATION
Other Source Description: Not reported
Elig Indicator: E - ELIGIBLE
Site Manager: INGLETT_S
Site Mgr End Date: 8/13/2018
Tank Office: PCTM5 - PETROLEUM CLEANUP TEAM
Contaminated Drinking Wells: 0

Map ID
Direction
Distance
Elevation

MAP FINDINGS

Site

Database(s)

EDR ID Number
EPA ID Number

SUN CITY SHELL (Continued)

1000737754

Contaminated Monitoring Well: Yes
Contaminated Soil: No
Contaminated Surface Water: No
Contaminated Ground Water: Yes
Pollutant: B - Unleaded Gas
Pollutant Other Description: Not reported
Gallons Discharged: Not reported

Task Information:

District: SWD
Facility ID: 8945188
Facility Status: OPEN
Facility Type: A - Retail Station -
County: HILLSBOROUGH
County ID: 29
Cleanup Eligibility Status: E
Source Effective Date: 08-28-2018
Discharge Date: 08-26-1998
Cleanup Required: R - CLEANUP REQUIRED
Discharge Cleanup Status: SRCR - SRCR COMPLETE
Disch Cleanup Status Date: 08-29-2018
SRC Action Type: SRCR - SITE REHABILITATION COMPLETION REPORT
SRC Submit Date: 06-26-2017
SRC Review Date: 07-25-2017
SRC Completion Status: A - APPROVED
SRC Issue Date: 08-29-2018
SRC Comment: Not reported
Cleanup Work Status: COMPLETED
Site Mgr: INGLETT_S
Site Mgr End Date: 08-13-2018
Tank Office: PCTM5 - Team 5
SR Task ID: Not reported
SR Cleanup Responsible: -
SR Funding Eligibility Type: -
SR Actual Cost: Not reported
SR Completion Date: Not reported
SR Payment Date: Not reported
SR Oral Date: Not reported
SR Written Date: Not reported
SR Soil Removal: Not reported
SR Free Product Removal: Not reported
SR Soil Tonnage Removed: Not reported
SR Soil Treatment: Not reported
SR Other Treatment: Not reported
SR Alternate Proc Received Date: Not reported
SR Alternate Procedure Status: Not reported
SR Alternate Procedure Status Date: Not reported
SR Alternate Procedure Comments: Not reported
SA Task ID: 95551
SA Cleanup Responsible: -
SA Funding Eligibility Type: -
SA Actual Cost: Not reported
SA Completion Date: Not reported
SA Payment Date: Not reported
RAP Task ID: Not reported
RAP Cleanup Responsible ID: -
RAP Funding Eligibility Type: -
RAP Actual Cost: Not reported

Map ID
Direction
Distance
Elevation

MAP FINDINGS

Site

Database(s)

EDR ID Number
EPA ID Number

SUN CITY SHELL (Continued)

1000737754

RAP Completion Date: Not reported
RAP Payment Date: Not reported
RAP Last Order Approved: Not reported
RA Task ID: 95520
RA Cleanup Responsible: -
RA Funding Eligibility Type: -
RA Years to Complete: 0
RA Actual Cost: Not reported
District: SWD
Facility ID: 8945188
Facility Status: OPEN
Facility Type: A - Retail Station -
County: HILLSBOROUGH
County ID: 29
Cleanup Eligibility Status: E
Source Effective Date: 08-28-2018
Discharge Date: 09-12-1994
Cleanup Required: R - CLEANUP REQUIRED
Discharge Cleanup Status: SRCR - SRCR COMPLETE
Disch Cleanup Status Date: 08-29-2018
SRC Action Type: SRCR - SITE REHABILITATION COMPLETION REPORT
SRC Submit Date: 06-26-2017
SRC Review Date: 07-25-2017
SRC Completion Status: A - APPROVED
SRC Issue Date: 08-29-2018
SRC Comment: RESCINDED 2/26/09
Cleanup Work Status: COMPLETED
Site Mgr: INGLETT_S
Site Mgr End Date: 08-13-2018
Tank Office: PCTM5 - Team 5
SR Task ID: Not reported
SR Cleanup Responsible: -
SR Funding Eligibility Type: -
SR Actual Cost: Not reported
SR Completion Date: Not reported
SR Payment Date: Not reported
SR Oral Date: Not reported
SR Written Date: Not reported
SR Soil Removal: Not reported
SR Free Product Removal: Not reported
SR Soil Tonnage Removed: Not reported
SR Soil Treatment: Not reported
SR Other Treatment: Not reported
SR Alternate Proc Received Date: Not reported
SR Alternate Procedure Status: Not reported
SR Alternate Procedure Status Date: Not reported
SR Alternate Procedure Comments: Not reported
SA Task ID: 45744
SA Cleanup Responsible: -
SA Funding Eligibility Type: -
SA Actual Cost: Not reported
SA Completion Date: 06-28-1995
SA Payment Date: Not reported
RAP Task ID: 45745
RAP Cleanup Responsible ID: NA - NOT APPLICABLE
RAP Funding Eligibility Type: -
RAP Actual Cost: Not reported

Map ID
Direction
Distance
Elevation

MAP FINDINGS

Site

Database(s)

EDR ID Number
EPA ID Number

SUN CITY SHELL (Continued)

1000737754

RAP Completion Date: Not reported
RAP Payment Date: Not reported
RAP Last Order Approved: Not reported
RA Task ID: 45746
RA Cleanup Responsible: NA - NOT APPLICABLE
RA Funding Eligibility Type: -
RA Years to Complete: 0
RA Actual Cost: Not reported

[Click here for Florida Oculus:](#)

UST:

Facility Id: 8945188
Facility Status: OPEN
Type Description: Retail Station
Facility Phone: 8136346180
Region: STATE
Positioning Method: AGPS
Lat/Long (dms): 27 42 44 / 82 22 31

Owner:

Owner Id: 18317
Owner Name: HERON HOLDINGS INC
Owner Address: 2865 EXECUTIVE DR
Owner Address 2: ATTN: STORAGE TANK REGIS
Owner City,St,Zip: CLEARWATER, FL 33762
Owner Contact: STEVE MILLER
Owner Phone: 7275734000

Tank Info:

Name: SUN CITY SHELL
Address: 711 CYPRESS VILLAGE BLVD
Tank Id: 1
Status: Removed
Status Date: 4/1/2018
Install Date: 6/1/1989
Substance: Unleaded gas
Content Description: Unleaded Gas
Gallons: 10000
Vessel Indicator: TANK
Tank Location: UNDERGROUND
DEP Contractor: C

Name: SUN CITY SHELL
Address: 711 CYPRESS VILLAGE BLVD
Tank Id: 2
Status: Removed
Status Date: 4/1/2018
Install Date: 6/1/1989
Substance: Unleaded gas
Content Description: Unleaded Gas
Gallons: 10000
Vessel Indicator: TANK
Tank Location: UNDERGROUND
DEP Contractor: C

Name: SUN CITY SHELL

Map ID
Direction
Distance
Elevation

MAP FINDINGS

Site

Database(s)

EDR ID Number
EPA ID Number

SUN CITY SHELL (Continued)

1000737754

Address: 711 CYPRESS VILLAGE BLVD
Tank Id: 3
Status: Removed
Status Date: 4/1/2018
Install Date: 6/1/1989
Substance: Unleaded gas
Content Description: Unleaded Gas
Gallons: 10000
Vessel Indicator: TANK
Tank Location: UNDERGROUND
DEP Contractor: C

Name: SUN CITY SHELL
Address: 711 CYPRESS VILLAGE BLVD
Tank Id: 4
Status: In service
Status Date: 8/1/2018
Install Date: 8/1/2018
Substance: 8
Content Description: Ethanol E10
Gallons: 20000
Vessel Indicator: TANK
Tank Location: UNDERGROUND
DEP Contractor: C

Construction:

Tank Id: 4
Construction Category: Secondary Containment
Construction Description: Double wall - tank jacket

Tank Id: 4
Construction Category: Primary Construction
Construction Description: Fiberglass clad steel

Tank Id: 4
Construction Category: Overfill/Spill
Construction Description: Spill containment bucket

Tank Id: 4
Construction Category: Overfill/Spill
Construction Description: Flow shut-Off

Tank Id: 4
Construction Category: Overfill/Spill
Construction Description: Tight fill

Monitoring:

Tank ID: 4
Monitoring Description: Electronic monitor pipe sumps

Tank ID: 4
Monitoring Description: Mechanical line leak detector

Tank ID: 4
Monitoring Description: Monitor dbl wall tank space

Tank ID: 4

Map ID
Direction
Distance
Elevation

MAP FINDINGS

Site

Database(s)

EDR ID Number
EPA ID Number

SUN CITY SHELL (Continued)

1000737754

Monitoring Description: Visual inspect dispenser liners
Tank ID: 4
Monitoring Description: Continuous electronic sensing

Piping:
Tank ID: 4
Piping Category: Miscellaneous Attributes
Piping Description: Dispenser liners

Tank ID: 4
Piping Category: Miscellaneous Attributes
Piping Description: Pressurized piping system

Tank ID: 4
Piping Category: Primary Construction
Piping Description: Fiberglass

Tank ID: 4
Piping Category: Secondary Containment
Piping Description: Double wall

Name: SUN CITY SHELL
Address: 711 CYPRESS VILLAGE BLVD
Tank Id: 5
Status: In service
Status Date: 8/1/2018
Install Date: 8/1/2018
Substance: 8
Content Description: Ethanol E10
Gallons: 20000
Vessel Indicator: TANK
Tank Location: UNDERGROUND
DEP Contractor: C

Construction:
Tank Id: 5
Construction Category: Primary Construction
Construction Description: Fiberglass clad steel

Tank Id: 5
Construction Category: Overfill/Spill
Construction Description: Tight fill

Tank Id: 5
Construction Category: Overfill/Spill
Construction Description: Spill containment bucket

Tank Id: 5
Construction Category: Secondary Containment
Construction Description: Double wall - tank jacket

Tank Id: 5
Construction Category: Miscellaneous Attributes
Construction Description: Compartmented

Map ID
Direction
Distance
Elevation

MAP FINDINGS

Site

Database(s)

EDR ID Number
EPA ID Number

SUN CITY SHELL (Continued)

1000737754

Tank Id: 5
Construction Category: Overfill/Spill
Construction Description: Flow shut-Off

Monitoring:
Tank ID: 5
Monitoring Description: Visual inspect dispenser liners

Tank ID: 5
Monitoring Description: Monitor dbl wall tank space

Tank ID: 5
Monitoring Description: Mechanical line leak detector

Tank ID: 5
Monitoring Description: Electronic monitor pipe sumps

Tank ID: 5
Monitoring Description: Continuous electronic sensing

Piping:
Tank ID: 5
Piping Category: Secondary Containment
Piping Description: Double wall

Tank ID: 5
Piping Category: Miscellaneous Attributes
Piping Description: Pressurized piping system

Tank ID: 5
Piping Category: Primary Construction
Piping Description: Fiberglass

Tank ID: 5
Piping Category: Miscellaneous Attributes
Piping Description: Dispenser liners

[Click here for Florida Oculus:](#)

FL Financial Assurance 3:

Region: 3
Facility ID: 8945188
Facility Phone: 8136346180
Facility Status: OPEN
Facility Type: A
Type Description: Retail Station
DEP CO: P
Financial Responsibility: INSURANCE
Insurance Company: LIBERTY SURPLUS INSURANCE CORP
Effective Date: 04/04/2010
Expire Date: 04/04/2011
Owner ID: 18317
Owner Name: HERON HOLDINGS INC
Owner Address: 2865 EXECUTIVE DR

Map ID
Direction
Distance
Elevation

MAP FINDINGS

Site

Database(s)

EDR ID Number
EPA ID Number

SUN CITY SHELL (Continued)

1000737754

Owner Address2: ATTN: STORAGE TANK REGIS
Owner City,St,Zip: CLEARWATER, FL 33762
Contact: STEVE MILLER
Resp Party Phone: 7275734000

Region: 3
Facility ID: 8945188
Facility Phone: 8136346180
Facility Status: OPEN
Facility Type: A
Type Description: Retail Station
DEP CO: P
Financial Responsibility: INSURANCE
Insurance Company: LIBERTY SURPLUS INSURANCE CORP
Effective Date: 04/04/2011
Expire Date: 04/04/2012
Owner ID: 18317
Owner Name: HERON HOLDINGS INC
Owner Address: 2865 EXECUTIVE DR
Owner Address2: ATTN: STORAGE TANK REGIS
Owner City,St,Zip: CLEARWATER, FL 33762
Contact: STEVE MILLER
Resp Party Phone: 7275734000

Region: 3
Facility ID: 8945188
Facility Phone: 8136346180
Facility Status: OPEN
Facility Type: A
Type Description: Retail Station
DEP CO: P
Financial Responsibility: INSURANCE
Insurance Company: LIBERTY SURPLUS INSURANCE CORP
Effective Date: 04/04/2012
Expire Date: 04/04/2013
Owner ID: 18317
Owner Name: HERON HOLDINGS INC
Owner Address: 2865 EXECUTIVE DR
Owner Address2: ATTN: STORAGE TANK REGIS
Owner City,St,Zip: CLEARWATER, FL 33762
Contact: STEVE MILLER
Resp Party Phone: 7275734000

Region: 3
Facility ID: 8945188
Facility Phone: 8136346180
Facility Status: OPEN
Facility Type: A
Type Description: Retail Station
DEP CO: P
Financial Responsibility: INSURANCE
Insurance Company: LIBERTY SURPLUS INSURANCE CORP
Effective Date: 04/04/2015
Expire Date: 04/04/2016
Owner ID: 18317
Owner Name: HERON HOLDINGS INC
Owner Address: 2865 EXECUTIVE DR

Map ID
Direction
Distance
Elevation

MAP FINDINGS

Site

Database(s)

EDR ID Number
EPA ID Number

SUN CITY SHELL (Continued)

1000737754

Owner Address2: ATTN: STORAGE TANK REGIS
Owner City,St,Zip: CLEARWATER, FL 33762
Contact: STEVE MILLER
Resp Party Phone: 7275734000

Region: 3
Facility ID: 8945188
Facility Phone: 8136346180
Facility Status: OPEN
Facility Type: A
Type Description: Retail Station
DEP CO: P
Financial Responsibility: INSURANCE
Insurance Company: LIBERTY SURPLUS INSURANCE CORP
Effective Date: 04/04/2016
Expire Date: 04/04/2017
Owner ID: 18317
Owner Name: HERON HOLDINGS INC
Owner Address: 2865 EXECUTIVE DR
Owner Address2: ATTN: STORAGE TANK REGIS
Owner City,St,Zip: CLEARWATER, FL 33762
Contact: STEVE MILLER
Resp Party Phone: 7275734000

Region: 3
Facility ID: 8945188
Facility Phone: 8136346180
Facility Status: OPEN
Facility Type: A
Type Description: Retail Station
DEP CO: P
Financial Responsibility: INSURANCE
Insurance Company: NAUTILUS INSURANCE COMPANY
Effective Date: 04/04/2017
Expire Date: 04/04/2018
Owner ID: 18317
Owner Name: HERON HOLDINGS INC
Owner Address: 2865 EXECUTIVE DR
Owner Address2: ATTN: STORAGE TANK REGIS
Owner City,St,Zip: CLEARWATER, FL 33762
Contact: STEVE MILLER
Resp Party Phone: 7275734000

Region: 3
Facility ID: 8945188
Facility Phone: 8136346180
Facility Status: OPEN
Facility Type: A
Type Description: Retail Station
DEP CO: P
Financial Responsibility: INSURANCE
Insurance Company: NAUTILUS INSURANCE COMPANY
Effective Date: 04/04/2018
Expire Date: 04/04/2019
Owner ID: 18317
Owner Name: HERON HOLDINGS INC
Owner Address: 2865 EXECUTIVE DR

Map ID
Direction
Distance
Elevation

MAP FINDINGS

Site

Database(s)

EDR ID Number
EPA ID Number

SUN CITY SHELL (Continued)

1000737754

Owner Address2: ATTN: STORAGE TANK REGIS
Owner City,St,Zip: CLEARWATER, FL 33762
Contact: STEVE MILLER
Resp Party Phone: 7275734000

Region: 3
Facility ID: 8945188
Facility Phone: 8136346180
Facility Status: OPEN
Facility Type: A
Type Description: Retail Station
DEP CO: P
Financial Responsibility: INSURANCE
Insurance Company: ZURICH-AMERICAN
Effective Date: 04/04/2009
Expire Date: 04/04/2010
Owner ID: 18317
Owner Name: HERON HOLDINGS INC
Owner Address: 2865 EXECUTIVE DR
Owner Address2: ATTN: STORAGE TANK REGIS
Owner City,St,Zip: CLEARWATER, FL 33762
Contact: STEVE MILLER
Resp Party Phone: 7275734000

BI275
ESE
1/4-1/2
0.459 mi.
2425 ft.

SUN CITY SHELL
711 CYPRESS VILLAGE BLVD
RUSKIN, FL 33573

FINDS 1024027935
ECHO N/A

Site 8 of 8 in cluster BI

Actual:
34 ft.

FINDS:

Focus Map:
9

Registry ID: 110070147135

Environmental Interest/Information System

US National Pollutant Discharge Elimination System (NPDES) module of the Compliance Information System (ICIS) tracks surface water permits issued under the Clean Water Act. Under NPDES, all facilities that discharge pollutants from any point source into waters of the United States are required to obtain a permit. The permit will likely contain limits on what can be discharged, impose monitoring and reporting requirements, and include other provisions to ensure that the discharge does not adversely affect water quality.

[Click this hyperlink](#) while viewing on your computer to access additional FINDS: detail in the EDR Site Report.

ECHO:

Envid: 1024027935
Registry ID: 110070147135
DFR URL: <http://echo.epa.gov/detailed-facility-report?fid=110070147135>

MAP FINDINGS

Map ID Direction Distance Elevation		Database(s)	EDR ID Number EPA ID Number
--	--	-------------	--------------------------------

276 West 1/4-1/2 0.460 mi. 2428 ft.	ALAFIA RIVER COVE COBB RD NOT IN A CITY, FL	FINDS	1008226663 N/A
--	--	--------------	--------------------------

Actual: 11 ft. **FINDS:**

Focus Map: 2 Registry ID: 110020961743

Environmental Interest/Information System
 US EPA Air Quality System (AQS) contains ambient air pollution data collected by EPA, State, Local, and Tribal air pollution control agencies from thousands of monitoring stations.

[Click this hyperlink](#) while viewing on your computer to access additional FINDS: detail in the EDR Site Report.

277 East 1/4-1/2 0.464 mi. 2448 ft.	VILLAGES OF BLOOMINGDALE S SIDE PROGRESS BLVD, W OF US TAMPA, FL 33619	FINDS	1011400691 N/A
--	---	--------------	--------------------------

Actual: 26 ft. **FINDS:**

Focus Map: 1 Registry ID: 110035470807

Environmental Interest/Information System
 Florida Environmental System Today Application (FIESTA) Data Maintenance (FDM) system maintains entity, environmental interest and affiliation data for the State of Florida.

[Click this hyperlink](#) while viewing on your computer to access additional FINDS: detail in the EDR Site Report.

278 WNW 1/4-1/2 0.464 mi. 2451 ft.	WATERSET PHASE 2C1 UNKNOWN APOLLO BEACH, FL 33572	FINDS ECHO	1016721483 N/A
---	--	-----------------------------	--------------------------

Actual: 41 ft. **FINDS:**

Focus Map: 4 Registry ID: 110057200032

Environmental Interest/Information System
 US National Pollutant Discharge Elimination System (NPDES) module of the Compliance Information System (ICIS) tracks surface water permits issued under the Clean Water Act. Under NPDES, all facilities that discharge pollutants from any point source into waters of the United States are required to obtain a permit. The permit will likely contain limits on what can be discharged, impose monitoring and reporting requirements, and include other provisions to ensure that the discharge does not adversely affect water quality.

Map ID
Direction
Distance
Elevation

MAP FINDINGS

Site

Database(s)

EDR ID Number
EPA ID Number

WATERSET PHASE 2C1 (Continued)

1016721483

Registry ID: 110044884275

Environmental Interest/Information System

US National Pollutant Discharge Elimination System (NPDES) module of the Compliance Information System (ICIS) tracks surface water permits issued under the Clean Water Act. Under NPDES, all facilities that discharge pollutants from any point source into waters of the United States are required to obtain a permit. The permit will likely contain limits on what can be discharged, impose monitoring and reporting requirements, and include other provisions to ensure that the discharge does not adversely affect water quality.

[Click this hyperlink](#) while viewing on your computer to access additional FINDS: detail in the EDR Site Report.

ECHO:

Envid: 1016721483
Registry ID: 110057200032
DFR URL: <http://echo.epa.gov/detailed-facility-report?fid=110057200032>

279
WNW
1/4-1/2
0.465 mi.
2456 ft.

**COUNTRY HAVEN ON BULLFROG CREEK
RICHMOND STREET
GIBSONTON, FL 33534**

**FINDS 1011410174
N/A**

Actual:
11 ft.

FINDS:

Focus Map:
3

Registry ID: 110035451533

Environmental Interest/Information System

Florida Environmental System Today Application (FIESTA) Data Maintenance (FDM) system maintains entity, environmental interest and affiliation data for the State of Florida.

[Click this hyperlink](#) while viewing on your computer to access additional FINDS: detail in the EDR Site Report.

BH280
West
1/4-1/2
0.466 mi.
2461 ft.

**CIRCLE K
9212 GIBSONTON DRIVE
GIBSONTON, FL 33534**

**FINDS 1018356377
ECHO N/A**

Site 4 of 5 in cluster BH

Actual:
25 ft.

FINDS:

Focus Map:
2

Registry ID: 110066897594

Environmental Interest/Information System

US National Pollutant Discharge Elimination System (NPDES) module of the Compliance Information System (ICIS) tracks surface water permits issued under the Clean Water Act. Under NPDES, all facilities that discharge pollutants from any point source into waters of the United States are required to obtain a permit. The permit will likely contain

Map ID
 Direction
 Distance
 Elevation

MAP FINDINGS

Site

Database(s)

EDR ID Number
 EPA ID Number

CIRCLE K (Continued)

1018356377

limits on what can be discharged, impose monitoring and reporting requirements, and include other provisions to ensure that the discharge does not adversely affect water quality.

[Click this hyperlink](#) while viewing on your computer to access additional FINDS: detail in the EDR Site Report.

ECHO:

Envid: 1018356377
 Registry ID: 110066897594
 DFR URL: <http://echo.epa.gov/detailed-facility-report?fid=110066897594>

BH281
West
1/4-1/2
0.466 mi.
2461 ft.

CIRCLE K
9212 GIBSONTON DRIVE
GIBSONTON, FL
Site 5 of 5 in cluster BH

NPDES S118238438
N/A

Actual:
25 ft.

Focus Map:
2

WASTEWATER:

Facility ID: FLG071382
 Facility Type: Dewatering GP
 Status: Active - Existing, permitted facility/site for which effluent, reclaimed water or wastewater residual discharge into the environment and/or monitoring is taking place.
 District Office: SWD
 NPDES Permitted Site: Yes
 Environmental Interest: Industrial Wastewater Program
 Owner Type: Private
 Permit Capacity: Not reported
 Party Name: Charles Jeff Morgan, PMTE
 Company Name: MDM Services, Inc.
 RP Address: 1055 Kathleen Rd
 RP Address 2: Not reported
 RP City,Stat,Zip: Lakeland FL 33805-3529
 Telephone: 8636469130
 Email: damaris@mdmservices.com
 Issue Date: 08/21/2015
 Effective Date: 08/21/2015
 Expiration Date: 08/20/2020
 DOC Description: Generic Permit
 Latitude Degrees: Not reported
 Latitude Minutes: Not reported
 Latitude Seconds: Not reported
 Longitude Degrees: Not reported
 Longitude Minutes: Not reported
 Longitude Seconds: Not reported
 Treatment: None. Dewatering Operations from tank installation
 Decode For Fstatus: Active

Map ID
Direction
Distance
Elevation

MAP FINDINGS

Site

Database(s)

EDR ID Number
EPA ID Number

282 BOB EVANS FARMS # 488
ESE 102 COMMERCIAL CENTER DRIVE
1/4-1/2 SUN CITY, FL 33573
0.466 mi.
2461 ft.

ASBESTOS S121153592
N/A

Actual:
34 ft.

Focus Map:
9

ASBESTOS:
Facility ID: AS05709610
Notification ID: 73603
Notification Type: COURTESY
Project Type: RENOVATION
Notification Status: REVIEWED
Site Name: SAME AS ABOVE ADDRESS
Ordered Demolition?: N
Annual Notification: Not reported
Owner Name: BOB EVANS FARMS - DON COX
Contractor Name: STANSELL PROPERTIES & DEVELOPMENT, LLC.
Start Date: 07/28/2013
Finish Date: 08/02/2013
Cementitious RACM: Not reported
Cementitious SF: Not reported
Floor RACM: Not reported
Floor SF: Not reported
Pipe RACM: Not reported
Pipe SF: Not reported
CF RACM: Not reported
Roof RACM: Not reported
Roof SF: Not reported
Surface Mat RACM: Not reported
Surface Mat SF: Not reported
Waste Disposal Site: Not reported
Waste Disposal Address: Not reported
Waste Disposal City: Not reported
Waste Disposal State: Not reported
Waste Disposal Zip: Not reported
Transporter Name: Not reported
Contractor is Transporter: Not reported
Waste Disp ID: Not reported
Waste Disp Source: Not reported
Transporter Address: Not reported
Transporter City: Not reported
Transporter State: FL
Transporter Zip: Not reported
Date Receive: Not reported

BJ283 GRAYBAR ZONE WAREHOUSE
West 8520 EAGLE PALM DR
1/4-1/2 RIVERVIEW, FL 33569
0.475 mi.
2507 ft. Site 1 of 3 in cluster BJ

Financial Assurance S108480452
N/A

Actual:
19 ft.

Focus Map:
1

FL Financial Assurance 3:
Region: 3
Facility ID: 9808843
Facility Phone: 8133881469
Facility Status: OPEN
Facility Type: C
Type Description: Fuel user/Non-retail
DEP CO: C
Financial Responsibility: SELF-INSURANCE - LETTER FROM CHIEF FINANCIAL OFFIC

Map ID
Direction
Distance
Elevation

MAP FINDINGS

Site

Database(s)

EDR ID Number
EPA ID Number

GRAYBAR ZONE WAREHOUSE (Continued)

S108480452

Insurance Company: Not reported
Effective Date: 01/11/2016
Expire Date: 01/11/2017
Owner ID: 60792
Owner Name: GRAYBAR, JEFF H
Owner Address: 9404 CAMDEN FIELD PKWY
Owner Address2: Not reported
Owner City,St,Zip: RIVERVIEW, FL 33569
Contact: JEFF HALL GRAYBAR
Resp Party Phone: 8139843100

Region: 3
Facility ID: 9808843
Facility Phone: 8133881469
Facility Status: OPEN
Facility Type: C
Type Description: Fuel user/Non-retail
DEP CO: C
Financial Responsibility: SELF-INSURANCE - LETTER FROM CHIEF FINANCIAL OFFIC
Insurance Company: Not reported
Effective Date: 01/12/2011
Expire Date: 01/12/2012
Owner ID: 60792
Owner Name: GRAYBAR, JEFF H
Owner Address: 9404 CAMDEN FIELD PKWY
Owner Address2: Not reported
Owner City,St,Zip: RIVERVIEW, FL 33569
Contact: JEFF HALL GRAYBAR
Resp Party Phone: 8139843100

Region: 3
Facility ID: 9808843
Facility Phone: 8133881469
Facility Status: OPEN
Facility Type: C
Type Description: Fuel user/Non-retail
DEP CO: C
Financial Responsibility: SELF-INSURANCE - LETTER FROM CHIEF FINANCIAL OFFIC
Insurance Company: Not reported
Effective Date: 01/13/2009
Expire Date: 01/13/2010
Owner ID: 60792
Owner Name: GRAYBAR, JEFF H
Owner Address: 9404 CAMDEN FIELD PKWY
Owner Address2: Not reported
Owner City,St,Zip: RIVERVIEW, FL 33569
Contact: JEFF HALL GRAYBAR
Resp Party Phone: 8139843100

Region: 3
Facility ID: 9808843
Facility Phone: 8133881469
Facility Status: OPEN
Facility Type: C
Type Description: Fuel user/Non-retail
DEP CO: C
Financial Responsibility: SELF-INSURANCE - LETTER FROM CHIEF FINANCIAL OFFIC

Map ID
Direction
Distance
Elevation

MAP FINDINGS

Site

Database(s)

EDR ID Number
EPA ID Number

GRAYBAR ZONE WAREHOUSE (Continued)

S108480452

Insurance Company: Not reported
Effective Date: 01/15/2015
Expire Date: 01/15/2016
Owner ID: 60792
Owner Name: GRAYBAR, JEFF H
Owner Address: 9404 CAMDEN FIELD PKWY
Owner Address2: Not reported
Owner City,St,Zip: RIVERVIEW, FL 33569
Contact: JEFF HALL GRAYBAR
Resp Party Phone: 8139843100

Region: 3
Facility ID: 9808843
Facility Phone: 8133881469
Facility Status: OPEN
Facility Type: C
Type Description: Fuel user/Non-retail
DEP CO: C
Financial Responsibility: SELF-INSURANCE - LETTER FROM CHIEF FINANCIAL OFFIC

Insurance Company: Not reported
Effective Date: 01/15/2018
Expire Date: 01/15/2019
Owner ID: 60792
Owner Name: GRAYBAR, JEFF H
Owner Address: 9404 CAMDEN FIELD PKWY
Owner Address2: Not reported
Owner City,St,Zip: RIVERVIEW, FL 33569
Contact: JEFF HALL GRAYBAR
Resp Party Phone: 8139843100

Region: 3
Facility ID: 9808843
Facility Phone: 8133881469
Facility Status: OPEN
Facility Type: C
Type Description: Fuel user/Non-retail
DEP CO: C
Financial Responsibility: SELF-INSURANCE - LETTER FROM CHIEF FINANCIAL OFFIC

Insurance Company: Not reported
Effective Date: 01/18/2012
Expire Date: 01/18/2013
Owner ID: 60792
Owner Name: GRAYBAR, JEFF H
Owner Address: 9404 CAMDEN FIELD PKWY
Owner Address2: Not reported
Owner City,St,Zip: RIVERVIEW, FL 33569
Contact: JEFF HALL GRAYBAR
Resp Party Phone: 8139843100

Region: 3
Facility ID: 9808843
Facility Phone: 8133881469
Facility Status: OPEN
Facility Type: C
Type Description: Fuel user/Non-retail
DEP CO: C
Financial Responsibility: SELF-INSURANCE - LETTER FROM CHIEF FINANCIAL OFFIC

Map ID
Direction
Distance
Elevation

MAP FINDINGS

Site

Database(s)

EDR ID Number
EPA ID Number

GRAYBAR ZONE WAREHOUSE (Continued)

S108480452

Insurance Company: Not reported
Effective Date: 01/20/2014
Expire Date: 01/20/2015
Owner ID: 60792
Owner Name: GRAYBAR, JEFF H
Owner Address: 9404 CAMDEN FIELD PKWY
Owner Address2: Not reported
Owner City,St,Zip: RIVERVIEW, FL 33569
Contact: JEFF HALL GRAYBAR
Resp Party Phone: 8139843100

BJ284
West
1/4-1/2
0.475 mi.
2507 ft.

GRAYBAR ELECTRIC
8520 EAGLE PALM DRIVE
RIVERVIEW, FL 33578

Site 2 of 3 in cluster BJ

TIER 2 S108946072
N/A

Actual:
19 ft.
Focus Map:
1

TIER 2:
Name: GRAYBAR ELECTRIC
Address: 8520 EAGLE PALM DRIVE
City,State,Zip: RIVERVIEW, FL 33578

Year: 2018
Facility Id: 6383050
Active Date: Not reported
Inactive Date: Not reported
Sale Pending: Not reported
Original Date: Not reported
PLOT Source: Not reported
Latitude: Not reported
Longitude: Not reported
LEPC District: Not reported
Counties: Not reported
SERC: Not reported
Program Level: Not reported
PRIME: Not reported
SIC Code: Not reported
SIC Code 2: Not reported
NAICS Code: 423610
Last Modified Date: 02/04/2019
First Submit Date: 02/04/2019
Data Submitted By: Dale Thayer
Company Name: Graybar Electric Co. Inc
Comments: Not reported

Contact:
Contact ID: Not reported
Year: 2018
Facility Id: 6383050
Contact Type: Owner / Operator
Contact Name: Graybar Electric
Contact Title: Not reported
Contact Phone: Not reported
Contact 24Hr Phone: Not reported
Contact Telephone 2: Not reported
Contact Telephone 3: Not reported
Contact Telephone 4: Not reported
Contact Telephone 5: Not reported

Map ID
Direction
Distance
Elevation

MAP FINDINGS

Site

Database(s)

EDR ID Number
EPA ID Number

GRAYBAR ELECTRIC (Continued)

S108946072

Contact Telephone 6: Not reported
Contact Email: dale.thayer@graybar.com

Name: GRAYBAR ELECTRIC
Address: 8520 EAGLE PALM DRIVE
City,State,Zip: RIVERVIEW, FL 33578

Year: 2017
Facility Id: 6094020
Active Date: Not reported
Inactive Date: Not reported
Sale Pending: Not reported
Original Date: Not reported
PLOT Source: Not reported
Latitude: Not reported
Longitude: Not reported
LEPC District: Not reported
Counties: Not reported
SERC: Not reported
Program Level: Not reported
PRIME: Not reported
SIC Code: 5063
SIC Code 2: Not reported
NAICS Code: 423610
Last Modified Date: 02/13/2018
First Submit Date: 02/13/2018
Data Submitted By: Dale Thayer
Company Name: Graybar Electric Co. Inc
Comments: Not reported

Contact:

Contact ID: Not reported
Year: 2017
Facility Id: 6094020
Contact Type: Emergency Contact
Contact Name: Ed Raczynski
Contact Title: Not reported
Contact Phone: 800-472-9227
Contact 24Hr Phone: Not reported
Contact Telephone 2: 813-739-4100
Contact Telephone 3: Not reported
Contact Telephone 4: 813-984-3100
Contact Telephone 5: Not reported
Contact Telephone 6: 813-917-9871
Contact Email: ed.raczynski@graybar.com

Name: GRAYBAR ELECTRIC
Address: 8520 EAGLE PALM DRIVE
City,State,Zip: RIVERVIEW, FL 33578

Year: 2016
Facility Id: 5859411
Active Date: Not reported
Inactive Date: Not reported

Map ID
Direction
Distance
Elevation

MAP FINDINGS

Site

Database(s)

EDR ID Number
EPA ID Number

GRAYBAR ELECTRIC (Continued)

S108946072

Sale Pending: Not reported
Original Date: Not reported
PLOT Source: Not reported
Latitude: Not reported
Longitude: Not reported
LEPC District: Not reported
Counties: Not reported
SERC: Not reported
Program Level: Not reported
PRIME: Not reported
SIC Code: 5063
SIC Code 2: Not reported
NAICS Code: 423610
Last Modified Date: 02/27/2017
First Submit Date: 02/27/2017
Data Submitted By: Dale Thayer
Company Name: Graybar Electric Co. Inc
Comments: Not reported

Contact:

Contact ID: Not reported
Year: 2016
Facility Id: 5859411
Contact Type: Emergency Contact
Contact Name: Ed Raczynski
Contact Title: Not reported
Contact Phone: 800-472-9227
Contact 24Hr Phone: Not reported
Contact Telephone 2: 813-739-4100
Contact Telephone 3: Not reported
Contact Telephone 4: 813-984-3100
Contact Telephone 5: Not reported
Contact Telephone 6: 813-917-9871
Contact Email: ed.raczynski@graybar.com

Name: GRAYBAR ELECTRIC
Address: 8520 EAGLE PALM DRIVE
City,State,Zip: RIVERVIEW, FL 33578

Year: 2015
Facility Id: 5375029
Active Date: Not reported
Inactive Date: Not reported
Sale Pending: Not reported
Original Date: Not reported
PLOT Source: Not reported
Latitude: 27.885019
Longitude: -82.35650499999997
LEPC District: Not reported
Counties: Not reported
SERC: Not reported
Program Level: Not reported
PRIME: Not reported
SIC Code: 5063
SIC Code 2: Not reported
NAICS Code: 423610

Map ID
Direction
Distance
Elevation

MAP FINDINGS

Site

Database(s)

EDR ID Number
EPA ID Number

GRAYBAR ELECTRIC (Continued)

S108946072

Last Modified Date: 01/18/2016
First Submit Date: 01/18/2016
Data Submitted By: Dale Thayer
Company Name: Graybar Electric Co. Inc
Comments: Not reported

Contact:

Contact ID: Not reported
Year: 2015
Facility Id: 5375029
Contact Type: Emergency Contact
Contact Name: Ed Raczynski
Contact Title: Not reported
Contact Phone: 800-472-9227
Contact 24Hr Phone: Not reported
Contact Telephone 2: 813-739-4100
Contact Telephone 3: Not reported
Contact Telephone 4: 813-984-3100
Contact Telephone 5: Not reported
Contact Telephone 6: 813-917-9871
Contact Email: ed.raczynski@graybar.com

Name: GRAYBAR ELECTRIC
Address: 8520 EAGLE PALM DRIVE
City,State,Zip: RIVERVIEW, FL 33578

Year: 2014
Facility Id: 5000811
Active Date: Not reported
Inactive Date: Not reported
Sale Pending: Not reported
Original Date: Not reported
PLOT Source: Not reported
Latitude: 27.885019
Longitude: -82.35650499999997
LEPC District: Not reported
Counties: Not reported
SERC: Not reported
Program Level: Not reported
PRIME: Not reported
SIC Code: 5063
SIC Code 2: Not reported
NAICS Code: 403296
Last Modified Date: 02/09/2015
First Submit Date: 02/09/2015
Data Submitted By: Dale Thayer
Company Name: Graybar Electric Co. Inc
Comments: Not reported

Contact:

Contact ID: Not reported
Year: 2014
Facility Id: 5000811
Contact Type: Emergency Contact
Contact Name: Ed Raczynski
Contact Title: Not reported

Map ID
Direction
Distance
Elevation

MAP FINDINGS

Site

Database(s)

EDR ID Number
EPA ID Number

GRAYBAR ELECTRIC (Continued)

S108946072

Contact Phone: 800-472-9227
Contact 24Hr Phone: Not reported
Contact Telephone 2: 813-739-4100
Contact Telephone 3: Not reported
Contact Telephone 4: Not reported
Contact Telephone 5: Not reported
Contact Telephone 6: Not reported
Contact Email: ed.raczynski@graybar.com

Name: GRAYBAR ELECTRIC
Address: 8520 EAGLE PALM DRIVE
City,State,Zip: RIVERVIEW, FL 33578

Year: 2013
Facility Id: 4644216
Active Date: Not reported
Inactive Date: Not reported
Sale Pending: Not reported
Original Date: Not reported
PLOT Source: Not reported
Latitude: 27.885019
Longitude: -82.35650499999997
LEPC District: Not reported
Counties: Not reported
SERC: Not reported
Program Level: Not reported
PRIME: Not reported
SIC Code: 5063
SIC Code 2: Not reported
NAICS Code: 403296
Last Modified Date: 06/23/2014
First Submit Date: 06/23/2014
Data Submitted By: Dale Thayer
Company Name: Graybar Electric Co. Inc
Comments: Not reported

Contact:
Contact ID: Not reported
Year: 2013
Facility Id: 4644216
Contact Type: Emergency Contact
Contact Name: Ed Raczynski
Contact Title: Not reported
Contact Phone: 800-472-9227
Contact 24Hr Phone: Not reported
Contact Telephone 2: 813-739-4100
Contact Telephone 3: Not reported
Contact Telephone 4: Not reported
Contact Telephone 5: Not reported
Contact Telephone 6: Not reported
Contact Email: ed.raczynski@graybar.com

Name: GRAYBAR ELECTRIC COMPANY - RIVERVIEW
Address: 8520 EAGLE PALM DRIVE

Map ID
Direction
Distance
Elevation

MAP FINDINGS

Site

Database(s)

EDR ID Number
EPA ID Number

GRAYBAR ELECTRIC (Continued)

S108946072

City,State,Zip: RIVERVIEW, FL 33578

Year: 2010
Facility Id: Not reported
Active Date: Not reported
Inactive Date: Not reported
Sale Pending: Not reported
Original Date: Not reported
PLOT Source: Not reported
Latitude: 27.8836
Longitude: -82.36
LEPC District: Not reported
Counties: Not reported
SERC: Not reported
Program Level: Not reported
PRIME: Not reported
SIC Code: Not reported
SIC Code 2: Not reported
NAICS Code: Not reported
Last Modified Date: Not reported
First Submit Date: Not reported
Data Submitted By: Not reported
Company Name: Not reported
Comments: Not reported

Chemical Code: 7664939
Chemical Name: Sulfuric acid
Chemical State: LIQUID
Location Name: Entire Facility
Container Code: R
Pressure Code: 1
Temperature Code: 4
Average Quantity: 6011
Maximum Quantity: 6011
Days On Site: 365

Name: GRAYBAR ELECTRIC COMPANY - RIVERVIEW
Address: 8520 EAGLE PALM DRIVE
City,State,Zip: RIVERVIEW, FL 33578
Year: Not reported
Facility Id: Not reported
Active Date: Not reported
Inactive Date: Not reported
Sale Pending: False
Original Date: Not reported
PLOT Source: Not reported
Latitude: 27.883600
Longitude: -82.358020
LEPC District: 8
Counties: Pinellas,Pasco,Manatee,Hillsborough,
SERC: 34635
Program Level: 0
PRIME: 26010
SIC Code: 5063
SIC Code 2: Not reported
NAICS Code: 44419

Map ID
Direction
Distance
Elevation

MAP FINDINGS

Site

Database(s)

EDR ID Number
EPA ID Number

GRAYBAR ELECTRIC (Continued)

S108946072

Other Chemical Data:

Report Year: 2008
Tier 2 Report ID: 106990
Chemical ID: 311026
CAS Number: 7664939
Chemical Name: Sulfuric acid
Chemical Date: 3/17/2009
Average Amount: 3
Maximum Amount: 8996
Location ID: 509075
Chemical State: Liquid
Mixture: True
Mixture Percent: .00
Container: R - OTHER
Pressure: 2 - GREATER THAN AMBIENT PRESSURE
Temperature: 5 - GREATER THAN AMBIENT TEMPERATURE
Average Amount: 3
Maximum Amount: 8996
Days on Site: 365
Site Plan: False
Site Plan Document: Not reported
Private Location: False
Location: SULFURIC ACID STORED IN BATTERIES FOR MATERIAL HANDLING EQUIPMENT (FORKLIFTS) IN WAREHOUSE

Report Year: 2007
Tier 2 Report ID: 100668
Chemical ID: 276809
CAS Number: 7664939
Chemical Name: Sulfuric acid
Chemical Date: 12/11/2007
Average Amount: 4
Maximum Amount: 10431
Location ID: 463446
Chemical State: Liquid
Mixture: True
Mixture Percent: .00
Container: R - OTHER
Pressure: 1 - AMBIENT PRESSURE
Temperature: 4 - AMBIENT TEMPERATURE
Average Amount: 4
Maximum Amount: 10431
Days on Site: 365
Site Plan: False
Site Plan Document: Not reported
Private Location: False
Location: IN BATTERIES FOR MATERIAL HANDLING EQUIPMENT (FORK LIFTS) IN WAREHOUSE

Report Year: 2006
Tier 2 Report ID: 100667
Chemical ID: 276808
CAS Number: 7664939
Chemical Name: Sulfuric acid
Chemical Date: 12/11/2007
Average Amount: 4

Map ID
Direction
Distance
Elevation

MAP FINDINGS

Site

Database(s)

EDR ID Number
EPA ID Number

GRAYBAR ELECTRIC (Continued)

S108946072

Maximum Amount: 10431
Location ID: 463445
Chemical State: Liquid
Mixture: True
Mixture Percent: .00
Container: R - OTHER
Pressure: 1 - AMBIENT PRESSURE
Temperature: 4 - AMBIENT TEMPERATURE
Average Amount: 4
Maximum Amount: 10431
Days on Site: 365
Site Plan: False
Site Plan Document: Not reported
Private Location: False
Location: IN BATTERIES FOR MATERIAL HANDLING EQUIPMENT (FORK LIFTS) IN WAREHOUSE

Report Year: 2005
Tier 2 Report ID: 100666
Chemical ID: 276807
CAS Number: 7664939
Chemical Name: Sulfuric acid
Chemical Date: 12/11/2007
Average Amount: 4
Maximum Amount: 10431
Location ID: 463444
Chemical State: Liquid
Mixture: True
Mixture Percent: .00
Container: R - OTHER
Pressure: 1 - AMBIENT PRESSURE
Temperature: 4 - AMBIENT TEMPERATURE
Average Amount: 4
Maximum Amount: 10431
Days on Site: 365
Site Plan: False
Site Plan Document: Not reported
Private Location: False
Location: IN BATTERIES FOR MATERIAL HANDLING EQUIPMENT (FORK LIFTS) IN WAREHOUSE

Report Year: 2004
Tier 2 Report ID: 100665
Chemical ID: 276806
CAS Number: 7664939
Chemical Name: Sulfuric acid
Chemical Date: 12/11/2007
Average Amount: 4
Maximum Amount: 10431
Location ID: 463443
Chemical State: Liquid
Mixture: True
Mixture Percent: .00
Container: R - OTHER
Pressure: 1 - AMBIENT PRESSURE
Temperature: 4 - AMBIENT TEMPERATURE
Average Amount: 4

Map ID
Direction
Distance
Elevation

MAP FINDINGS

Site

Database(s)

EDR ID Number
EPA ID Number

GRAYBAR ELECTRIC (Continued)

S108946072

Maximum Amount: 10431
Days on Site: 365
Site Plan: False
Site Plan Document: Not reported
Private Location: False
Location: IN BATTERIES FOR MATERIAL HANDLING EQUIPMENT (FORK LIFTS) IN WAREHOUSE

Report Year: 2003
Tier 2 Report ID: 100769
Chemical ID: 276805
CAS Number: 7664939
Chemical Name: Sulfuric acid
Chemical Date: 12/11/2007
Average Amount: 4
Maximum Amount: 10431
Location ID: 463442
Chemical State: Liquid
Mixture: True
Mixture Percent: .00
Container: R - OTHER
Pressure: 1 - AMBIENT PRESSURE
Temperature: 4 - AMBIENT TEMPERATURE
Average Amount: 4
Maximum Amount: 10431
Days on Site: 365
Site Plan: False
Site Plan Document: Not reported
Private Location: False
Location: IN BATTERIES FOR MATERIAL HANDLING EQUIPMENT (FORK LIFTS) IN WAREHOUSE

Report Year: 2002
Tier 2 Report ID: 100768
Chemical ID: 276804
CAS Number: 7664939
Chemical Name: Sulfuric acid
Chemical Date: 12/11/2007
Average Amount: 4
Maximum Amount: 10431
Location ID: 463441
Chemical State: Liquid
Mixture: True
Mixture Percent: .00
Container: R - OTHER
Pressure: 1 - AMBIENT PRESSURE
Temperature: 4 - AMBIENT TEMPERATURE
Average Amount: 4
Maximum Amount: 10431
Days on Site: 365
Site Plan: False
Site Plan Document: Not reported
Private Location: False
Location: IN BATTERIES FOR MATERIAL HANDLING EQUIPMENT (FORK LIFTS) IN WAREHOUSE

Map ID
Direction
Distance
Elevation

MAP FINDINGS

Site

Database(s)

EDR ID Number
EPA ID Number

GRAYBAR ELECTRIC (Continued)

S108946072

Company Info:
Company Name: GRAYBAR ELECTRIC COMPANY INC
Company Address: POST OFFICE BOX 7231
Company City,St,Zip: SAINT LOUIS , MO 63177
Company Phone: 314-573-9200
Company Fax: 314-573-9453
Company Email: Not reported
FEI Number: 130794380
Company Contact Name: R A REYNOLDS
Company Contact Phone: 314-573-9200
Reduced Fees: True
Exempt Fees: False
Electronic Filing: False
Employee: 0
Comments: Not reported

BJ285
West
1/4-1/2
0.475 mi.
2507 ft.

GRAYBAR ZONE WAREHOUSE
8520 EAGLE PALM DR
RIVERVIEW, FL 33569
Site 3 of 3 in cluster BJ

AST A100300504
N/A

Actual:
19 ft.
Focus Map:
1

AST:
Name: GRAYBAR ZONE WAREHOUSE
Address: 8520 EAGLE PALM DR
Facility ID: 9808843
Facility Status: OPEN
Type Description: Fuel user/Non-retail
Facility Phone: 8133881469
DEP Contractor Own: P
Region: STATE
Positioning Method: Not reported
Lat/Long (dms): Not reported

Owner:
Owner Id: 60792
Owner Name: GRAYBAR, JEFF H
Owner Address: 9404 CAMDEN FIELD PKWY
Owner Address 2: Not reported
Owner City,St,Zip: RIVERVIEW, FL 33569
Owner Contact: JEFF HALL GRAYBAR
Owner Phone: 8139843100

Tank Id: 1
Status: In service
Status Date: 1/1/2007
Install Date: 1/1/2007
Substance: Vehicular diesel
Content Description: Vehicular Diesel
Gallons: 2000
Tank Location: ABOVEGROUND

Construction:

Map ID
Direction
Distance
Elevation

MAP FINDINGS

Site

Database(s)

EDR ID Number
EPA ID Number

GRAYBAR ZONE WAREHOUSE (Continued)

A100300504

Tank Id: 1
Construction Category: Primary Construction
Construction Description: Steel

Tank Id: 1
Construction Category: Secondary Containment
Construction Description: Double wall

Tank Id: 1
Construction Category: Overfill/Spill
Construction Description: Spill containment bucket

Tank Id: 1
Construction Category: Overfill/Spill
Construction Description: Level gauges/alarms

Monitoring:
Tank ID: 1
Monitoring Description: Continuous electronic sensing

Tank ID: 1
Monitoring Description: Monitor dbl wall tank space

Tank ID: 1
Monitoring Description: Visual inspection of ASTs

Piping:
Tank ID: 1
Piping Category: Primary Construction
Piping Description: DEP approved piping

Tank ID: 1
Piping Category: Miscellaneous Attributes
Piping Description: Suction piping system

Tank ID: 1
Piping Category: Miscellaneous Attributes
Piping Description: Abv, no soil contact

[Click here for Florida Oculus:](#)

286
WNW
1/4-1/2
0.475 mi.
2508 ft.

HILLSBOROUGH CNTY-TAX COLLECTOR SOUTH CNTY
3002 COLLEGE AVE
RUSKIN, FL 33570

AST S108031631
Financial Assurance N/A

Actual:
40 ft.
Focus Map:
9

AST:
Name: HILLSBOROUGH CNTY-TAX COLLECTOR SOUTH CNTY
Address: 3002 COLLEGE AVE
Facility ID: 9808188
Facility Status: OPEN
Type Description: County Government
Facility Phone: 8136355290
DEP Contractor Own: C
Region: STATE

Map ID
Direction
Distance
Elevation

MAP FINDINGS

Site

Database(s)

EDR ID Number
EPA ID Number

HILLSBOROUGH CNTY-TAX COLLECTOR SOUTH CNTY (Continued)

S108031631

Positioning Method: Not reported
Lat/Long (dms): Not reported

Owner:

Owner Id: 58808
Owner Name: HILLSBOROUGH CNTY TAX COLLECTOR
Owner Address: 601 E KENNEDY BLVD
Owner Address 2: ATT: PRESTON TRIGG
Owner City,St,Zip: TAMPA, FL 33602
Owner Contact: LEE HILL
Owner Phone: 8133076520

Tank Id: 4
Status: In service
Status Date: 5/1/2006
Install Date: 6/1/2005
Substance: Diesel-emergen generator
Content Description: Emerg Generator Diesel
Gallons: 1000
Tank Location: ABOVEGROUND

Construction:

Tank Id: 4
Construction Category: Primary Construction
Construction Description: Steel

Tank Id: 4
Construction Category: Overfill/Spill
Construction Description: Spill containment bucket

Tank Id: 4
Construction Category: Overfill/Spill
Construction Description: Tight fill

Tank Id: 4
Construction Category: Overfill/Spill
Construction Description: Level gauges/alarms

Tank Id: 4
Construction Category: Secondary Containment
Construction Description: Double wall

Monitoring:

Tank ID: 4
Monitoring Description: Visual inspection of ASTs

Tank ID: 4
Monitoring Description: Monitor dbl wall tank space

Piping:

Tank ID: 4
Piping Category: Primary Construction
Piping Description: Steel/galvanized metal

Tank ID: 4

Map ID
Direction
Distance
Elevation

MAP FINDINGS

Site

Database(s)

EDR ID Number
EPA ID Number

HILLSBOROUGH CNTY-TAX COLLECTOR SOUTH CNTY (Continued)

S108031631

Piping Category: Miscellaneous Attributes
Piping Description: Suction piping system

Tank ID: 4
Piping Category: Miscellaneous Attributes
Piping Description: Abv, no soil contact

[Click here for Florida Oculus:](#)

FL Financial Assurance 3:

Region: 3
Facility ID: 9808188
Facility Phone: 8136355290
Facility Status: OPEN
Facility Type: I
Type Description: County Government
DEP CO: P
Financial Responsibility: INSURANCE
Insurance Company: ILLINOIS UNION
Effective Date: 10/01/2008
Expire Date: 10/01/2011
Owner ID: 58808
Owner Name: HILLSBOROUGH CNTY TAX COLLECTOR
Owner Address: 601 E KENNEDY BLVD
Owner Address2: ATT: PRESTON TRIGG
Owner City,St,Zip: TAMPA, FL 33602
Contact: LEE HILL
Resp Party Phone: 8133076520

Region: 3
Facility ID: 9808188
Facility Phone: 8136355290
Facility Status: OPEN
Facility Type: I
Type Description: County Government
DEP CO: P
Financial Responsibility: INSURANCE
Insurance Company: ILLINOIS UNION
Effective Date: 10/01/2011
Expire Date: 10/01/2014
Owner ID: 58808
Owner Name: HILLSBOROUGH CNTY TAX COLLECTOR
Owner Address: 601 E KENNEDY BLVD
Owner Address2: ATT: PRESTON TRIGG
Owner City,St,Zip: TAMPA, FL 33602
Contact: LEE HILL
Resp Party Phone: 8133076520

Region: 3
Facility ID: 9808188
Facility Phone: 8136355290
Facility Status: OPEN
Facility Type: I
Type Description: County Government
DEP CO: P
Financial Responsibility: INSURANCE

Map ID
Direction
Distance
Elevation

MAP FINDINGS

Site

Database(s)

EDR ID Number
EPA ID Number

HILLSBOROUGH CNTY-TAX COLLECTOR SOUTH CNTY (Continued)

S108031631

Insurance Company: ILLINOIS UNION
Effective Date: 10/01/2014
Expire Date: 10/01/2017
Owner ID: 58808
Owner Name: HILLSBOROUGH CNTY TAX COLLECTOR
Owner Address: 601 E KENNEDY BLVD
Owner Address2: ATT: PRESTON TRIGG
Owner City,St,Zip: TAMPA, FL 33602
Contact: LEE HILL
Resp Party Phone: 8133076520

Region: 3
Facility ID: 9808188
Facility Phone: 8136355290
Facility Status: OPEN
Facility Type: I
Type Description: County Government
DEP CO: P

Financial Responsibility: INSURANCE
Insurance Company: ILLINOIS UNION
Effective Date: 10/01/2014
Expire Date: 10/01/2018
Owner ID: 58808
Owner Name: HILLSBOROUGH CNTY TAX COLLECTOR
Owner Address: 601 E KENNEDY BLVD
Owner Address2: ATT: PRESTON TRIGG
Owner City,St,Zip: TAMPA, FL 33602
Contact: LEE HILL
Resp Party Phone: 8133076520

Region: 3
Facility ID: 9808188
Facility Phone: 8136355290
Facility Status: OPEN
Facility Type: I
Type Description: County Government
DEP CO: P
Financial Responsibility: SELF-INSURANCE - LETTER FROM CHIEF FINANCIAL OFFIC
Insurance Company: Not reported
Effective Date: 10/01/2008
Expire Date: 09/30/2009
Owner ID: 58808
Owner Name: HILLSBOROUGH CNTY TAX COLLECTOR
Owner Address: 601 E KENNEDY BLVD
Owner Address2: ATT: PRESTON TRIGG
Owner City,St,Zip: TAMPA, FL 33602
Contact: LEE HILL
Resp Party Phone: 8133076520

MAP FINDINGS

Map ID
Direction
Distance
Elevation

Site

Database(s)

EDR ID Number
EPA ID Number

287 **VENTANA PHASE 2A AND 2B**
East
1/4-1/2 **RUSKIN, FL**
0.475 mi.
2508 ft.

NPDES **S121826304**
N/A

Actual:
50 ft.
Focus Map:
6

WASTEWATER:
 Facility ID: FLR20CB08
 Facility Type: Construction Generic Dewatering
 Status: Active - Existing, permitted facility/site for which effluent,
 reclaimed water or wastewater residual discharge into the environment
 and/or monitoring is taking place.

 District Office: TLST
 NPDES Permitted Site: Not reported
 Environmental Interest: Not reported
 Owner Type: Private
 Permit Capacity: Not reported
 Party Name: Jeffrey Thorson, PMTE
 Company Name: William Ryan Homes
 RP Address: 3925 Coconut Palm Dr, Ste 117
 RP Address 2: Not reported
 RP City,Stat,Zip: Tampa FL 33619-1303
 Telephone: 8136279040
 Email: jthorson@wmryan.com
 Issue Date: 04/23/2018
 Effective Date: 04/23/2018
 Expiration Date: 04/22/2023
 DOC Description: Generic Permit
 Latitude Degrees: 27
 Latitude Minutes: 44
 Latitude Seconds: 4.275
 Longitude Degrees: 82
 Longitude Minutes: 22
 Longitude Seconds: 30.92
 Treatment: Not reported
 Decode For Fstatus: Active

BF288 **RIVERVIEW TOWNCENTER**
East **UNKNOWN**
1/4-1/2 **UNINCORPORATED, FL 00000**
0.477 mi.
2518 ft. **Site 3 of 3 in cluster BF**

FINDS **1011926338**
ECHO **N/A**

Actual:
27 ft.
Focus Map:
2

FINDS:
 Registry ID: 110037475657

 Environmental Interest/Information System
 US National Pollutant Discharge Elimination System (NPDES) module of
 the Compliance Information System (ICIS) tracks surface water permits
 issued under the Clean Water Act. Under NPDES, all facilities that
 discharge pollutants from any point source into waters of the United
 States are required to obtain a permit. The permit will likely contain
 limits on what can be discharged, impose monitoring and reporting
 requirements, and include other provisions to ensure that the
 discharge does not adversely affect water quality.

[Click this hyperlink](#) while viewing on your computer to access
 additional FINDS: detail in the EDR Site Report.

Map ID
Direction
Distance
Elevation

MAP FINDINGS

Site

Database(s)

EDR ID Number
EPA ID Number

RIVERVIEW TOWNCENTER (Continued)

1011926338

ECHO:

Envid: 1011926338
Registry ID: 110037475657
DFR URL: <http://echo.epa.gov/detailed-facility-report?fid=110037475657>

BK289 **HANDY STORAGE - PROGRESS BLVD**
ESE **9891 PROGRESS BLVD**
1/4-1/2 **RIVERVIEW, FL**
0.480 mi.
2532 ft. **Site 1 of 2 in cluster BK**

NPDES **S120049087**
N/A

Actual:
30 ft.

WASTEWATER:

Focus Map:
1

Facility ID: FLR10QP84
Facility Type: Construction Stormwater GP
Status: Active - Existing, permitted facility/site for which effluent, reclaimed water or wastewater residual discharge into the environment and/or monitoring is taking place.
District Office: TLST
NPDES Permitted Site: Not reported
Environmental Interest: Not reported
Owner Type: Unknown
Permit Capacity: Not reported
Party Name: Brian Funk, Project Manager
Company Name: Handy Storage Seventeen LLC
RP Address: 2119 NE Coachman Rd
RP Address 2: Not reported
RP City,Stat,Zip: Clearwater FL 33765
Telephone: 7274423177
Email: funkdr323@hotmail.com
Issue Date: 11/25/2016
Effective Date: 11/25/2016
Expiration Date: 11/24/2021
DOC Description: Generic Permit
Latitude Degrees: 27
Latitude Minutes: 53
Latitude Seconds: 35
Longitude Degrees: 82
Longitude Minutes: 20
Longitude Seconds: 25
Treatment: Not reported
Decode For Fstatus: Active

BK290 **HANDY STORAGE - PROGRESS BLVD**
ESE **9891 PROGRESS BLVD**
1/4-1/2 **RIVERVIEW, FL 33578**
0.480 mi.
2532 ft. **Site 2 of 2 in cluster BK**

FINDS **1022289304**
ECHO **N/A**

Actual:
30 ft.

FINDS:

Focus Map:
1

Registry ID: 110070003742

Environmental Interest/Information System

US National Pollutant Discharge Elimination System (NPDES) module of the Compliance Information System (ICIS) tracks surface water permits issued under the Clean Water Act. Under NPDES, all facilities that

Map ID
Direction
Distance
Elevation

MAP FINDINGS

Site

Database(s)

EDR ID Number
EPA ID Number

HANDY STORAGE - PROGRESS BLVD (Continued)

1022289304

discharge pollutants from any point source into waters of the United States are required to obtain a permit. The permit will likely contain limits on what can be discharged, impose monitoring and reporting requirements, and include other provisions to ensure that the discharge does not adversely affect water quality.

[Click this hyperlink](#) while viewing on your computer to access additional FINDS: detail in the EDR Site Report.

ECHO:

Envid: 1022289304
Registry ID: 110070003742
DFR URL: <http://echo.epa.gov/detailed-facility-report?fid=110070003742>

291
NW
1/4-1/2
0.482 mi.
2547 ft.

BOWMANS GARAGE, INC.
2820 11TH AVE SE
RUSKIN, FL 33570

SWF/LF S11389798
N/A

Actual:
35 ft.
Focus Map:
9

SWF/LF:
Name: BOWMANS GARAGE, INC.
Address: 2820 11TH AVE SE
City,State,Zip: RUSKIN, FL 33570
Facility ID: 97123
District: SWD
Lat/Long: :: / ::
Class Type: 754
Classification: WASTE TIRE COLLECTOR
Class Status: INACTIVE (I)
Section: Not reported
Township: Not reported
Range: Not reported
Responsible Authority Name: Not reported
Responsible Authority Address: Not reported
Responsible Authority City,St,Zip: Not reported
Responsible Authority Phone: Not reported
EMail Address1: Not reported
EMail Address2: Not reported
Site Supervisor Name: Not reported
Site Supervisor Addr: Not reported
Site Supervisor City/State/Zip: Not reported
Site Supervisor Telephone: Not reported
Land Owner Name: Not reported
Land Owner Address: Not reported
Land Owner City/State/Zip: Not reported
Land Owner Telephone: Not reported

[Click here for Florida Oculus:](#)

Map ID
Direction
Distance
Elevation

MAP FINDINGS

Site

Database(s)

EDR ID Number
EPA ID Number

292
WNW
1/4-1/2
0.486 mi.
2566 ft.

PROGRESS & FALKENBURG MULTI-USE SITE
RIVERVIEW, FL

NPDES S118895681
N/A

Actual:
17 ft.
Focus Map:
1

WASTEWATER:

Facility ID: FLR10QI40
Facility Type: Construction Stormwater GP
Status: Active - Existing, permitted facility/site for which effluent, reclaimed water or wastewater residual discharge into the environment and/or monitoring is taking place.

District Office: TLST
NPDES Permitted Site: Not reported
Environmental Interest: Not reported
Owner Type: Unknown
Permit Capacity: Not reported
Party Name: Azam Elsheikh, PMTE
Company Name: Sadyne Investments, LLC
RP Address: 6441 Us Hwy 301 S
RP Address 2: Not reported
RP City,Stat,Zip: Riverview FL 33578
Telephone: 8132103333
Email: azam@pei-fl.com
Issue Date: 08/12/2016
Effective Date: 08/12/2016
Expiration Date: 08/11/2021
DOC Description: Generic Permit
Latitude Degrees: 27
Latitude Minutes: 53
Latitude Seconds: 51
Longitude Degrees: 82
Longitude Minutes: 21
Longitude Seconds: 20
Treatment: Not reported
Decode For Fstatus: Active

293
NNW
1/4-1/2
0.487 mi.
2573 ft.

CHAPPARAL MHP
HWY 301 NORTH, NORTH OF I-75
RIVERVIEW, FL 33569

FINDS 1009703997
N/A

Actual:
27 ft.
Focus Map:
1

FINDS:

Registry ID: 110027962729

Environmental Interest/Information System
Florida Environmental System Today Application (FIESTA) Data Maintenance (FDM) system maintains entity, environmental interest and affiliation data for the State of Florida.

[Click this hyperlink](#) while viewing on your computer to access additional FINDS: detail in the EDR Site Report.

MAP FINDINGS

Map ID
Direction
Distance
Elevation

Site

Database(s)

EDR ID Number
EPA ID Number

294 **RACETRAC PETROLEUM INC**
WNW **3007 COLLEGE AVE W**
1/4-1/2 **RUSKIN, FL 33570**
0.490 mi.
2587 ft.

EDR Hist Auto **1021163507**
N/A

Actual: EDR Hist Auto
38 ft.

Focus Map: 9	Year:	Name:	Type:
	2008	RACETRAC PETROLEUM INC	Gasoline Service Stations, NEC
	2009	RACETRAC PETROLEUM INC	Gasoline Service Stations, NEC
	2010	RACETRAC PETROLEUM INC	Gasoline Service Stations, NEC
	2011	RACETRAC PETROLEUM INC	Gasoline Service Stations, NEC
	2012	RACETRAC PETROLEUM INC	Gasoline Service Stations, NEC

295 **WATERSET PHASE 2C1**
WNW **APOLLO BEACH, FL**
1/4-1/2
0.491 mi.
2591 ft.

NPDES **S115814963**
N/A

Actual: WASTEWATER:
41 ft. Facility ID:

Focus Map: Facility Type: FLR10NN97
4 Status: Construction Stormwater GP
Active - Existing, permitted facility/site for which effluent, reclaimed water or wastewater residual discharge into the environment and/or monitoring is taking place.

District Office: TLST
NPDES Permitted Site: Not reported
Environmental Interest: Not reported
Owner Type: Unknown
Permit Capacity: Not reported
Party Name: Alex McLeod, Chairman
Company Name: NNP Southbend II LLC
RP Address: 777 S Harbour Island Blvd, Ste 320
RP Address 2: Not reported
RP City,Stat,Zip: Tampa FL 33602
Telephone: 8138640084
Email: amcleod@newlandco.com
Issue Date: 12/29/2013
Effective Date: 12/29/2013
Expiration Date: 12/28/2018
DOC Description: Generic Permit
Latitude Degrees: 27
Latitude Minutes: 46
Latitude Seconds: 25.78
Longitude Degrees: 82
Longitude Minutes: 22
Longitude Seconds: 13.61
Treatment: Not reported
Decode For Fstatus: Active

MAP FINDINGS

Map ID			EDR ID Number
Direction			EPA ID Number
Distance			
Elevation	Site	Database(s)	

296 ESE 1/4-1/2 0.493 mi. 2601 ft.	COVEWOOD COWLEY ROAD AND U.S. 301 SUMMRFIELD, FL 34491	FINDS	1011427184 N/A
---	---	--------------	---------------------------------

Actual: 40 ft. **FINDS:**

Focus Map: 5 Registry ID: 110035552611

Environmental Interest/Information System
 Florida Environmental System Today Application (FIESTA) Data
 Maintenance (FDM) system maintains entity, environmental interest and
 affiliation data for the State of Florida.

[Click this hyperlink](#) while viewing on your computer to access
 additional FINDS: detail in the EDR Site Report.

297 SE 1/4-1/2 0.496 mi. 2621 ft.	BUCKHEAD TRAILS 11100 BUCKEYE RD PALMETTO, FL	NPDES	S117406891 N/A
--	--	--------------	---------------------------------

Actual: 11 ft. **WASTEWATER:**

Focus Map: 14 Facility ID: FLR100V67

Facility Type: Construction Stormwater GP
 Status: Active - Existing, permitted facility/site for which effluent,
 reclaimed water or wastewater residual discharge into the environment
 and/or monitoring is taking place.

District Office: TLST
 NPDES Permitted Site: Not reported
 Environmental Interest: Not reported
 Owner Type: Unknown
 Permit Capacity: Not reported
 Party Name: Carlos Beruff, PMTE
 Company Name: Cargor Partners VI - Buckeye 928 LC
 RP Address: 2212 58th Ave E
 RP Address 2: Not reported
 RP City,Stat,Zip: Bradenton FL 34203-5062
 Telephone: 9413599000
 Email: petel@medallionhome.com
 Issue Date: 12/19/2014
 Effective Date: 12/19/2014
 Expiration Date: 12/18/2019
 DOC Description: Generic Permit
 Latitude Degrees: 27
 Latitude Minutes: 38
 Latitude Seconds: 0
 Longitude Degrees: 82
 Longitude Minutes: 27
 Longitude Seconds: 30
 Treatment: Not reported
 Decode For Fstatus: Active

Map ID
Direction
Distance
Elevation

MAP FINDINGS

Site

Database(s) EDR ID Number
EPA ID Number

BL298 THE HOME DEPOT STORE #6951
ESE 3730 SUN CITY CENTER BLVD
1/4-1/2 RUSKIN, FL 33573
0.496 mi.
2621 ft. Site 1 of 4 in cluster BL

TIER 2 S115596496
N/A

Actual:
34 ft.

TIER 2:

Focus Map:
9

Name: THE HOME DEPOT STORE #6951
Address: 3730 SUN CITY CTR BLVD
City,State,Zip: RUSKIN, FL 33573

Year: 2018
Facility Id: 6373121
Active Date: Not reported
Inactive Date: Not reported
Sale Pending: Not reported
Original Date: Not reported
PLOT Source: Not reported
Latitude: Not reported
Longitude: Not reported
LEPC District: Not reported
Counties: Not reported
SERC: Not reported
Program Level: Not reported
PRIME: Not reported
SIC Code: Not reported
SIC Code 2: Not reported
NAICS Code: 444110
Last Modified Date: 02/19/2019
First Submit Date: 02/19/2019
Data Submitted By: LAURA CURTIS, AGENT FOR THE HOME DEPOT
Company Name: THE HOME DEPOT U.S.A., INC.
Comments: Not reported

Contact:

Contact ID: Not reported
Year: 2018
Facility Id: 6373121
Contact Type: Owner / Operator
Contact Name: THE HOME DEPOT U.S.A., INC.
Contact Title: Not reported
Contact Phone: Not reported
Contact 24Hr Phone: Not reported
Contact Telephone 2: 770-433-8211 X82714
Contact Telephone 3: Not reported
Contact Telephone 4: Not reported
Contact Telephone 5: Not reported
Contact Telephone 6: Not reported
Contact Email: TIERIIADMINISTRATOR@ARCADIS.COM

Name: THE HOME DEPOT STORE #6951
Address: 3730 SUN CITY CTR BLVD
City,State,Zip: RUSKIN, FL 33573

Year: 2017
Facility Id: 6065306
Active Date: Not reported
Inactive Date: Not reported

Map ID
Direction
Distance
Elevation

MAP FINDINGS

Site

Database(s)

EDR ID Number
EPA ID Number

THE HOME DEPOT STORE #6951 (Continued)

S115596496

Sale Pending: Not reported
Original Date: Not reported
PLOT Source: Not reported
Latitude: Not reported
Longitude: Not reported
LEPC District: Not reported
Counties: Not reported
SERC: Not reported
Program Level: Not reported
PRIME: Not reported
SIC Code: 5211
SIC Code 2: Not reported
NAICS Code: 444110
Last Modified Date: 02/08/2018
First Submit Date: 02/08/2018
Data Submitted By: LAURA CURTIS, AGENT FOR THE HOME DEPOT
Company Name: THE HOME DEPOT U.S.A., INC.
Comments: Not reported

Contact:

Contact ID: Not reported
Year: 2017
Facility Id: 6065306
Contact Type: Emergency Contact
Contact Name: VINCENT CACI
Contact Title: Not reported
Contact Phone: 863-397-2124
Contact 24Hr Phone: Not reported
Contact Telephone 2: 863-397-2124
Contact Telephone 3: Not reported
Contact Telephone 4: 860-645-1084
Contact Telephone 5: Not reported
Contact Telephone 6: 770-433-8211 X82714
Contact Email: VINCENT_M_CACI@HOMEDEPOT.COM

Name: THE HOME DEPOT STORE #6951
Address: 3730 SUN CITY CTR BLVD
City,State,Zip: RUSKIN, FL 33573

Year: 2016
Facility Id: 5810810
Active Date: Not reported
Inactive Date: Not reported
Sale Pending: Not reported
Original Date: Not reported
PLOT Source: Not reported
Latitude: Not reported
Longitude: Not reported
LEPC District: Not reported
Counties: Not reported
SERC: Not reported
Program Level: Not reported
PRIME: Not reported
SIC Code: 5211
SIC Code 2: Not reported
NAICS Code: 444110

Map ID
Direction
Distance
Elevation

MAP FINDINGS

Site

Database(s)

EDR ID Number
EPA ID Number

THE HOME DEPOT STORE #6951 (Continued)

S115596496

Last Modified Date: 02/14/2017
First Submit Date: 02/14/2017
Data Submitted By: ABBY PEPPER, AGENT FOR HOME DEPOT
Company Name: THE HOME DEPOT U.S.A., INC.
Comments: Not reported

Contact:

Contact ID: Not reported
Year: 2016
Facility Id: 5810810
Contact Type: Emergency Contact
Contact Name: DE FRANCISCO ANTONIO
Contact Title: Not reported
Contact Phone: 813-217-3262
Contact 24Hr Phone: Not reported
Contact Telephone 2: 813-633-3161
Contact Telephone 3: Not reported
Contact Telephone 4: 860-645-1084
Contact Telephone 5: Not reported
Contact Telephone 6: 770-433-8211 X82714
Contact Email: TONY_DEFRANCISCO@HOMEDEPOT.COM

Name: THE HOME DEPOT STORE #6951
Address: 3730 SUN CITY CTR BLVD
City,State,Zip: RUSKIN, FL 33573

Year: 2015
Facility Id: 5371813
Active Date: Not reported
Inactive Date: Not reported
Sale Pending: Not reported
Original Date: Not reported
PLOT Source: Not reported
Latitude: 27.715339
Longitude: -82.375859
LEPC District: Not reported
Counties: Not reported
SERC: Not reported
Program Level: Not reported
PRIME: Not reported
SIC Code: 5211
SIC Code 2: Not reported
NAICS Code: 444110
Last Modified Date: 02/05/2016
First Submit Date: 02/05/2016
Data Submitted By: LAURA CURTIS, AGENT FOR HOME DEPOT
Company Name: THE HOME DEPOT U.S.A., INC.
Comments: Not reported

Contact:

Contact ID: Not reported
Year: 2015
Facility Id: 5371813
Contact Type: Emergency Contact
Contact Name: THOMAS STULTZ
Contact Title: Not reported

Map ID
Direction
Distance
Elevation

MAP FINDINGS

Site

Database(s)

EDR ID Number
EPA ID Number

THE HOME DEPOT STORE #6951 (Continued)

S115596496

Contact Phone: 478-397-3764
Contact 24Hr Phone: Not reported
Contact Telephone 2: 813-633-3161
Contact Telephone 3: Not reported
Contact Telephone 4: 860-645-1084
Contact Telephone 5: Not reported
Contact Telephone 6: 770-433-8211 X82714
Contact Email: THOMAS_V_STULTZ@HOMEDEPOT.COM

Name: THE HOME DEPOT STORE #6951
Address: 3730 SUN CITY CTR BLVD
City,State,Zip: RUSKIN, FL 33573

Year: 2014
Facility Id: 4990584
Active Date: Not reported
Inactive Date: Not reported
Sale Pending: Not reported
Original Date: Not reported
PLOT Source: Not reported
Latitude: 27.715339
Longitude: -82.375859
LEPC District: Not reported
Counties: Not reported
SERC: Not reported
Program Level: Not reported
PRIME: Not reported
SIC Code: 5211
SIC Code 2: Not reported
NAICS Code: 444110
Last Modified Date: 02/11/2015
First Submit Date: 02/11/2015
Data Submitted By: LINDSAY RINDLER, AGENT FOR HOME DEPOT
Company Name: THE HOME DEPOT U.S.A., INC.
Comments: Not reported

Contact:
Contact ID: Not reported
Year: 2014
Facility Id: 4990584
Contact Type: Emergency Contact
Contact Name: WILLIAM MERCHANT
Contact Title: Not reported
Contact Phone: 813-298-4479
Contact 24Hr Phone: Not reported
Contact Telephone 2: 813-298-4479
Contact Telephone 3: Not reported
Contact Telephone 4: Not reported
Contact Telephone 5: Not reported
Contact Telephone 6: Not reported
Contact Email: WILLIAM_MERCHANT@HOMEDEPOT.COM

Name: THE HOME DEPOT STORE #6951
Address: 3730 SUN CITY CENTER BLVD

Map ID
Direction
Distance
Elevation

MAP FINDINGS

Site

Database(s)

EDR ID Number
EPA ID Number

THE HOME DEPOT STORE #6951 (Continued)

S115596496

City,State,Zip: RUSKIN, FL 33573
Year: 2013
Facility Id: 4509504
Active Date: Not reported
Inactive Date: Not reported
Sale Pending: Not reported
Original Date: Not reported
PLOT Source: Not reported
Latitude: 27.715339
Longitude: -82.375859
LEPC District: Not reported
Counties: Not reported
SERC: Not reported
Program Level: Not reported
PRIME: Not reported
SIC Code: 5211
SIC Code 2: Not reported
NAICS Code: 444110
Last Modified Date: 02/11/2014
First Submit Date: 02/11/2014
Data Submitted By: MORIAH BLOOM, AGENT FOR THE HOME DEPOT
Company Name: THE HOME DEPOT U.S.A., INC.
Comments: Not reported

Contact:

Contact ID: Not reported
Year: 2013
Facility Id: 4509504
Contact Type: Emergency Contact
Contact Name: DANIEL HARMAN
Contact Title: Not reported
Contact Phone: 813-633-3161
Contact 24Hr Phone: Not reported
Contact Telephone 2: 813-442-3968
Contact Telephone 3: Not reported
Contact Telephone 4: Not reported
Contact Telephone 5: Not reported
Contact Telephone 6: Not reported
Contact Email: DAN_S_HARMAN@HOMEDEPOT.COM

Name: THE HOME DEPOT STORE #6951
Address: 3730 SUN CITY CENTER BLVD
City,State,Zip: RUSKIN, FL 33573

Year: 2012
Facility Id: 4050866
Active Date: Not reported
Inactive Date: Not reported
Sale Pending: Not reported
Original Date: Not reported
PLOT Source: Not reported
Latitude: 27.715339
Longitude: -82.375859
LEPC District: Not reported
Counties: Not reported

Map ID
Direction
Distance
Elevation

MAP FINDINGS

Site

Database(s)

EDR ID Number
EPA ID Number

THE HOME DEPOT STORE #6951 (Continued)

S115596496

SERC: Not reported
Program Level: Not reported
PRIME: Not reported
SIC Code: 5211
SIC Code 2: Not reported
NAICS Code: 444110
Last Modified Date: 02/19/2013
First Submit Date: 02/19/2013
Data Submitted By: MARGARET SEXTON, AGENT FOR THE HOME DEPOT
Company Name: THE HOME DEPOT USA, INC
Comments: Not reported

Contact:

Contact ID: Not reported
Year: 2012
Facility Id: 4050866
Contact Type: Regulatory Point of Contact
Contact Name: ARCADIS US, INC
Contact Title: Not reported
Contact Phone: 860-645-1084
Contact 24Hr Phone: Not reported
Contact Telephone 2: Not reported
Contact Telephone 3: Not reported
Contact Telephone 4: Not reported
Contact Telephone 5: Not reported
Contact Telephone 6: Not reported
Contact Email: tierlladministrator@arcadis-us.com

Contact ID: Not reported
Year: 2012
Facility Id: 4050866
Contact Type: Emergency Contact
Contact Name: DANIEL HARMAN
Contact Title: Not reported
Contact Phone: 813-633-3161
Contact 24Hr Phone: Not reported
Contact Telephone 2: 813-633-3161
Contact Telephone 3: Not reported
Contact Telephone 4: Not reported
Contact Telephone 5: Not reported
Contact Telephone 6: Not reported
Contact Email: tierlladministrator@arcadis-us.com

Contact ID: Not reported
Year: 2012
Facility Id: 4050866
Contact Type: Secondary
Contact Name: WILLIAM MERCHANT
Contact Title: Not reported
Contact Phone: 813-376-1391
Contact 24Hr Phone: Not reported
Contact Telephone 2: 813-376-1391
Contact Telephone 3: Not reported
Contact Telephone 4: Not reported
Contact Telephone 5: Not reported
Contact Telephone 6: Not reported
Contact Email: William_merchant@homedepot.com

Map ID
Direction
Distance
Elevation

MAP FINDINGS

Site

Database(s)

EDR ID Number
EPA ID Number

THE HOME DEPOT STORE #6951 (Continued)

S115596496

Contact ID: Not reported
Year: 2012
Facility Id: 4050866
Contact Type: Owner / Operator
Contact Name: THE HOME DEPOT USA, INC
Contact Title: Not reported
Contact Phone: 770-433-8211 X82714
Contact 24Hr Phone: Not reported
Contact Telephone 2: Not reported
Contact Telephone 3: Not reported
Contact Telephone 4: Not reported
Contact Telephone 5: Not reported
Contact Telephone 6: Not reported
Contact Email: tierIIadministrator@arcadis-us.com

**BL299
ESE
1/4-1/2
0.496 mi.
2621 ft.**

**HOME DEPOT USA - 6951
3730 SUN CITY CENTER BOULEVARD
RUSKIN, FL 33573**

**TIER 2 S108464981
N/A**

Site 2 of 4 in cluster BL

**Actual:
34 ft.
Focus Map:
9**

TIER 2:
Name: HOME DEPOT USA - 6951
Address: 3730 SUN CITY CENTER BOULEVARD
City,State,Zip: RUSKIN, FL 33573

Year: 2011
Facility Id: 3992683
Active Date: Not reported
Inactive Date: Not reported
Sale Pending: Not reported
Original Date: Not reported
PLOT Source: Not reported
Latitude: 27.71534
Longitude: -82.375859
LEPC District: Not reported
Counties: Not reported
SERC: Not reported
Program Level: Not reported
PRIME: Not reported
SIC Code: Not reported
SIC Code 2: Not reported
NAICS Code: Not reported
Last Modified Date: 11/12/2012
First Submit Date: 11/09/2012
Data Submitted By: Florida Division of Emergency Management
Company Name: THE HOME DEPOT USA, INC
Comments: Not reported

Contact:
Contact ID: Not reported
Year: 2011
Facility Id: 3992683
Contact Type: Tier II Secondary 24 Hour Contact
Contact Name: David Broderdorf

Map ID
Direction
Distance
Elevation

MAP FINDINGS

Site

Database(s)

EDR ID Number
EPA ID Number

HOME DEPOT USA - 6951 (Continued)

S108464981

Contact Title: Not reported
Contact Phone: 770-309-8087
Contact 24Hr Phone: Not reported
Contact Telephone 2: Not reported
Contact Telephone 3: Not reported
Contact Telephone 4: Not reported
Contact Telephone 5: Not reported
Contact Telephone 6: Not reported
Contact Email: Not reported

Contact ID: Not reported
Year: 2011
Facility Id: 3992683
Contact Type: Tier II Emergency Contact
Contact Name: Thomas Kanatzar
Contact Title: Not reported
Contact Phone: 813-633-3161
Contact 24Hr Phone: Not reported
Contact Telephone 2: Not reported
Contact Telephone 3: Not reported
Contact Telephone 4: Not reported
Contact Telephone 5: Not reported
Contact Telephone 6: Not reported
Contact Email: Not reported

Contact ID: Not reported
Year: 2011
Facility Id: 3992683
Contact Type: Tier II Secondary Contact
Contact Name: David Broderdorf
Contact Title: Not reported
Contact Phone: 770-309-8087
Contact 24Hr Phone: Not reported
Contact Telephone 2: Not reported
Contact Telephone 3: Not reported
Contact Telephone 4: Not reported
Contact Telephone 5: Not reported
Contact Telephone 6: Not reported
Contact Email: Not reported

Contact ID: Not reported
Year: 2011
Facility Id: 3992683
Contact Type: Tier II Emergency 24 Hour Contact
Contact Name: Thomas Kanatzar
Contact Title: Not reported
Contact Phone: 813-633-3161
Contact 24Hr Phone: Not reported
Contact Telephone 2: Not reported
Contact Telephone 3: Not reported
Contact Telephone 4: Not reported
Contact Telephone 5: Not reported
Contact Telephone 6: Not reported
Contact Email: Not reported

Map ID
Direction
Distance
Elevation

MAP FINDINGS

Site

Database(s)

EDR ID Number
EPA ID Number

HOME DEPOT USA - 6951 (Continued)

S108464981

Name: HOME DEPOT USA - 6951
Address: 3730 SUN CITY CENTER BOULEVARD
City,State,Zip: RUSKIN, FL 33573

Year: 2010
Facility Id: Not reported
Active Date: Not reported
Inactive Date: Not reported
Sale Pending: Not reported
Original Date: Not reported
PLOT Source: Not reported
Latitude: 27.715339
Longitude: -82.38
LEPC District: Not reported
Counties: Not reported
SERC: Not reported
Program Level: Not reported
PRIME: Not reported
SIC Code: Not reported
SIC Code 2: Not reported
NAICS Code: Not reported
Last Modified Date: Not reported
First Submit Date: Not reported
Data Submitted By: Not reported
Company Name: Not reported
Comments: Not reported

Chemical Code: 7664939
Chemical Name: Sulfuric acid
Chemical State: LIQUID
Location Name: Entire Facility
Container Code: R
Pressure Code: 1
Temperature Code: 4
Average Quantity: 846
Maximum Quantity: 846
Days On Site: 365

Name: HOME DEPOT USA - 6951
Address: 3730 SUN CITY CENTER BOULEVARD
City,State,Zip: RUSKIN, FL 33573

Year: 2010
Facility Id: Not reported
Active Date: Not reported
Inactive Date: Not reported
Sale Pending: Not reported
Original Date: Not reported
PLOT Source: Not reported
Latitude: 27.715339
Longitude: -82.38
LEPC District: Not reported
Counties: Not reported
SERC: Not reported
Program Level: Not reported
PRIME: Not reported
SIC Code: Not reported

Map ID
Direction
Distance
Elevation

MAP FINDINGS

Site

Database(s)

EDR ID Number
EPA ID Number

HOME DEPOT USA - 6951 (Continued)

S108464981

SIC Code 2: Not reported
NAICS Code: Not reported
Last Modified Date: Not reported
First Submit Date: Not reported
Data Submitted By: Not reported
Company Name: Not reported
Comments: Not reported

Chemical Code: 7664939
Chemical Name: Sulfuric acid
Chemical State: LIQUID
Location Name: Entire Facility
Container Code: R
Pressure Code: 1
Temperature Code: 4
Average Quantity: 846
Maximum Quantity: 846
Days On Site: 365

Name: HOME DEPOT USA - 6951
Address: 3730 SUN CITY CENTER BOULEVARD
City,State,Zip: RUSKIN, FL 33573
Year: Not reported
Facility Id: Not reported
Active Date: 01/01/2006
Inactive Date: Not reported
Sale Pending: False
Original Date: Not reported
PLOT Source: geocoded using batchgeocode.com 07/06/07
Latitude: 27.712537
Longitude: -82.375381
LEPC District: 8
Counties: Pinellas,Pasco,Manatee,Hillsborough,
SERC: 33953
Program Level: 0
PRIME: 25434
SIC Code: 5211
SIC Code 2: Not reported
NAICS Code: 44419

Other Chemical Data:

Report Year: 2007
Tier 2 Report ID: 101506
Chemical ID: 281684
CAS Number: 7664939
Chemical Name: Sulfuric acid
Chemical Date: 2/13/2008
Average Amount: 2
Maximum Amount: 792
Location ID: 469230
Chemical State: Liquid
Mixture: True
Mixture Percent: .00
Container: R - OTHER
Pressure: 1 - AMBIENT PRESSURE
Temperature: 4 - AMBIENT TEMPERATURE
Average Amount: 2
Maximum Amount: 792

Map ID
Direction
Distance
Elevation

MAP FINDINGS

Site

Database(s)

EDR ID Number
EPA ID Number

HOME DEPOT USA - 6951 (Continued)

S108464981

Days on Site: 365
Site Plan: False
Site Plan Document: Not reported
Private Location: False
Location: IN RECEIVING AND ON EQUIPMENT

Report Year: 2006
Tier 2 Report ID: 96009
Chemical ID: 253745
CAS Number: 7664939
Chemical Name: Sulfuric acid
Chemical Date: 2/20/2007
Average Amount: 3
Maximum Amount: 1161
Location ID: 433530
Chemical State: Liquid
Mixture: False
Mixture Percent: 100.00
Container: R - OTHER
Pressure: 1 - AMBIENT PRESSURE
Temperature: 4 - AMBIENT TEMPERATURE
Average Amount: 3
Maximum Amount: 1161
Days on Site: 365
Site Plan: False
Site Plan Document: Not reported
Private Location: False
Location: REAR OF STORE (RECEIVING AREA)

Report Year: 2006
Tier 2 Report ID: 96009
Chemical ID: 253743
CAS Number: 7439921
Chemical Name: Lead
Chemical Date: 2/20/2007
Average Amount: 4
Maximum Amount: 11356
Location ID: 433529
Chemical State: Solid
Mixture: False
Mixture Percent: 100.00
Container: R - OTHER
Pressure: 1 - AMBIENT PRESSURE
Temperature: 4 - AMBIENT TEMPERATURE
Average Amount: 4
Maximum Amount: 11356
Days on Site: 365
Site Plan: False
Site Plan Document: Not reported
Private Location: False
Location: REAR OF STORE (RECEIVING AREA)

Company Info:
Company Name: HOME DEPOT USA INC

Map ID
Direction
Distance
Elevation

MAP FINDINGS

Site

Database(s)

EDR ID Number
EPA ID Number

HOME DEPOT USA - 6951 (Continued)

S108464981

Company Address: 1905 ASTON AVENUE
Company City,St,Zip: CARLSBAD, CA 92008
Company Phone: 770-433-8211
Company Fax: 770-384-2685
Company Email: regulatory@3ecompany.com
FEI Number: 581853319
Company Contact Name: FRANCIS S BLAKE
Company Contact Phone: 770-433-8211
Reduced Fees: True
Exempt Fees: True
Electronic Filing: False
Employee: 0
Comments: Not reported

BL300
ESE
1/4-1/2
0.496 mi.
2621 ft.

HOME DEPOT #6951
3730 SUN CITY CENTER BLVD
RUSKIN, FL 33573
Site 3 of 4 in cluster BL

FINDS 1008912749
ECHO N/A

Actual:
34 ft.

FINDS:

Focus Map:
9

Registry ID: 110024249160

Environmental Interest/Information System

RCRAInfo is a national information system that supports the Resource Conservation and Recovery Act (RCRA) program through the tracking of events and activities related to facilities that generate, transport, and treat, store, or dispose of hazardous waste. RCRAInfo allows RCRA program staff to track the notification, permit, compliance, and corrective action activities required under RCRA.

Florida Environmental System Today Application (FIESTA) Data Maintenance (FDM) system maintains entity, environmental interest and affiliation data for the State of Florida.

[Click this hyperlink](#) while viewing on your computer to access additional FINDS: detail in the EDR Site Report.

ECHO:

Envid: 1008912749
Registry ID: 110024249160
DFR URL: <http://echo.epa.gov/detailed-facility-report?fid=110024249160>

Map ID
Direction
Distance
Elevation

MAP FINDINGS

Site

Database(s)

EDR ID Number
EPA ID Number

BL301 **HOME DEPOT #6951**
ESE **3730 SUN CITY CENTER BLVD**
1/4-1/2 **RUSKIN, FL 33573**
0.496 mi.
2621 ft. **Site 4 of 4 in cluster BL**

RCRA-SQG **1008880104**
FLR000121046

Actual:
34 ft.

RCRA-SQG:

Date form received by agency: 06/15/2016

Focus Map:
9

Facility name:

HOME DEPOT #6951

Facility address:

3730 SUN CITY CENTER BLVD

EPA ID:

FLR000121046

Contact:

ASHLEY CAMPBELL

Contact address:

5151 SAN FELIPE ST STE 1600

HOUSTON, TX 77056-3647

Contact country:

US

Contact telephone:

713-985-5472

Contact email:

ASHLEY.CAMPBELL@STERICYCLE.COM

EPA Region:

04

Land type:

Private

Classification:

Small Small Quantity Generator

Description:

Handler: generates more than 100 and less than 1000 kg of hazardous waste during any calendar month and accumulates less than 6000 kg of hazardous waste at any time; or generates 100 kg or less of hazardous waste during any calendar month, and accumulates more than 1000 kg of hazardous waste at any time

Owner/Operator Summary:

Owner/operator name:

HOME DEPOT #6951

Owner/operator address:

1905 ASTON AVE

CARLSBAD, CA 92008

Owner/operator country:

US

Owner/operator telephone:

Not reported

Owner/operator email:

Not reported

Owner/operator fax:

Not reported

Owner/operator extension:

Not reported

Legal status:

Private

Owner/Operator Type:

Operator

Owner/Op start date:

01/20/2005

Owner/Op end date:

07/14/2005

Owner/operator name:

THE HOME DEPOT USA INC

Owner/operator address:

2455 PACES FERRY ROAD NW

ATLANTA, GA 30339

Owner/operator country:

US

Owner/operator telephone:

713-985-5472

Owner/operator email:

Not reported

Owner/operator fax:

Not reported

Owner/operator extension:

Not reported

Legal status:

Private

Owner/Operator Type:

Operator

Owner/Op start date:

01/20/2005

Owner/Op end date:

Not reported

Owner/operator name:

THE HOME DEPOT USA INC

Owner/operator address:

2455 PACES FERRY ROAD NW

ATLANTA, GA 30339

Owner/operator country:

US

Owner/operator telephone:

713-985-5472

Map ID
Direction
Distance
Elevation

MAP FINDINGS

Site

Database(s)

EDR ID Number
EPA ID Number

HOME DEPOT #6951 (Continued)

1008880104

Owner/operator email: Not reported
Owner/operator fax: Not reported
Owner/operator extension: Not reported
Legal status: Private
Owner/Operator Type: Owner
Owner/Op start date: 01/20/2005
Owner/Op end date: Not reported

Owner/operator name: HOME DEPOT
Owner/operator address: 2455 PACES FERRY RD SE
ATLANTA, GA 30339

Owner/operator country: US
Owner/operator telephone: Not reported
Owner/operator email: Not reported
Owner/operator fax: Not reported
Owner/operator extension: Not reported
Legal status: Private
Owner/Operator Type: Owner
Owner/Op start date: 01/20/2005
Owner/Op end date: 07/15/2005

Handler Activities Summary:

U.S. importer of hazardous waste: No
Mixed waste (haz. and radioactive): No
Recycler of hazardous waste: No
Transporter of hazardous waste: No
Treater, storer or disposer of HW: No
Underground injection activity: No
On-site burner exemption: No
Furnace exemption: No
Used oil fuel burner: No
Used oil processor: No
User oil refiner: No
Used oil fuel marketer to burner: No
Used oil Specification marketer: No
Used oil transfer facility: No
Used oil transporter: No

Historical Generators:

Date form received by agency: 06/08/2016
Site name: HOME DEPOT #6951
Classification: Small Quantity Generator

Date form received by agency: 05/31/2005
Site name: HOME DEPOT USA HD6951
Classification: Conditionally Exempt Small Quantity Generator

Hazardous Waste Summary:

. Waste code: D001
. Waste name: IGNITABLE WASTE

. Waste code: D002
. Waste name: CORROSIVE WASTE

. Waste code: D009

Map ID
Direction
Distance
Elevation

MAP FINDINGS

Site

Database(s)

EDR ID Number
EPA ID Number

HOME DEPOT #6951 (Continued)

1008880104

- . Waste name: MERCURY
- . Waste code: D016
- . Waste name: 2,4-D (2,4-DICHLOROPHENOXYACETIC ACID)
- . Waste code: D018
- . Waste name: BENZENE
- . Waste code: D035
- . Waste name: METHYL ETHYL KETONE
- . Waste code: F003
- . Waste name: THE FOLLOWING SPENT NONHALOGENATED SOLVENTS: XYLENE, ACETONE, ETHYL ACETATE, ETHYL BENZENE, ETHYL ETHER, METHYL ISOBUTYL KETONE, N-BUTYL ALCOHOL, CYCLOHEXANONE, AND METHANOL; ALL SPENT SOLVENT MIXTURES/BLENDS CONTAINING, BEFORE USE, ONLY THE ABOVE SPENT NONHALOGENATED SOLVENTS; AND ALL SPENT SOLVENT MIXTURES/BLENDS CONTAINING, BEFORE USE, ONE OR MORE OF THE ABOVE NONHALOGENATED SOLVENTS, AND A TOTAL OF TEN PERCENT OR MORE (BY VOLUME) OF ONE OR MORE OF THOSE SOLVENTS LISTED IN F001, F002, F004, AND F005; AND STILL BOTTOMS FROM THE RECOVERY OF THESE SPENT SOLVENTS AND SPENT SOLVENT MIXTURES.
- . Waste code: F005
- . Waste name: THE FOLLOWING SPENT NONHALOGENATED SOLVENTS: TOLUENE, METHYL ETHYL KETONE, CARBON DISULFIDE, ISOBUTANOL, PYRIDINE, BENZENE, 2-ETHOXYETHANOL, AND 2-NITROPROPANE; ALL SPENT SOLVENT MIXTURES/BLENDS CONTAINING, BEFORE USE, A TOTAL OF TEN PERCENT OR MORE (BY VOLUME) OF ONE OR MORE OF THE ABOVE NONHALOGENATED SOLVENTS OR THOSE SOLVENTS LISTED IN F001, F002, OR F004; AND STILL BOTTOMS FROM THE RECOVERY OF THESE SPENT SOLVENTS AND SPENT SOLVENT MIXTURES.

Facility Has Received Notices of Violations:

Regulation violated: 273.13(d)(1)
Area of violation: Universal Waste - Small Quantity Handlers
Date violation determined: 06/03/2016
Date achieved compliance: 06/03/2016
Violation lead agency: State
Enforcement action: Not reported
Enforcement action date: Not reported
Enf. disposition status: Not reported
Enf. disp. status date: Not reported
Enforcement lead agency: Not reported
Proposed penalty amount: Not reported
Final penalty amount: Not reported
Paid penalty amount: Not reported

Regulation violated: 62-730.150(2)(b)
Area of violation: State Statute or Regulation
Date violation determined: 06/03/2016
Date achieved compliance: 06/10/2016
Violation lead agency: State
Enforcement action: Not reported
Enforcement action date: Not reported
Enf. disposition status: Not reported
Enf. disp. status date: Not reported
Enforcement lead agency: Not reported

Map ID
Direction
Distance
Elevation

MAP FINDINGS

Site

Database(s)

EDR ID Number
EPA ID Number

HOME DEPOT #6951 (Continued)

1008880104

Proposed penalty amount: Not reported
Final penalty amount: Not reported
Paid penalty amount: Not reported

Evaluation Action Summary:

Evaluation date: 06/03/2016
Evaluation: COMPLIANCE EVALUATION INSPECTION ON-SITE
Area of violation: State Statute or Regulation
Date achieved compliance: 06/10/2016
Evaluation lead agency: State

Evaluation date: 06/03/2016
Evaluation: COMPLIANCE EVALUATION INSPECTION ON-SITE
Area of violation: Universal Waste - Small Quantity Handlers
Date achieved compliance: 06/03/2016
Evaluation lead agency: State

302
SSE
1/4-1/2
0.500 mi.
2638 ft.

JUAN TORO
1907 33RD ST SE
RUSKIN, FL 33570

SWF/LF S113899703
N/A

Actual:
38 ft.

Focus Map:
9

SWF/LF:
Name: JUAN TORO
Address: 1907 33RD ST SE
City,State,Zip: RUSKIN, FL 33570
Facility ID: 97010
District: SWD
Lat/Long: :: / ::
Class Type: 754
Classification: WASTE TIRE COLLECTOR
Class Status: INACTIVE (I)
Section: Not reported
Township: Not reported
Range: Not reported
Responsible Authority Name: Not reported
Responsible Authority Address: Not reported
Responsible Authority City,St,Zip: Not reported
Responsible Authority Phone: Not reported
EMail Address1: Not reported
EMail Address2: Not reported
Site Supervisor Name: Not reported
Site Supervisor Addr: Not reported
Site Supervisor City/State/Zip: Not reported
Site Supervisor Telephone: Not reported
Land Owner Name: Not reported
Land Owner Address: Not reported
Land Owner City/State/Zip: Not reported
Land Owner Telephone: Not reported

[Click here for Florida Oculus:](#)

ORPHAN SUMMARY

City	EDR ID	Site Name	Site Address	Zip	Database(s)
APOLLO BEACH	1014471054	GC SERVICE	GATE 2 WEST BIG BEND RD.	33570	RCRA-VSQG
APOLLO BEACH	97403609		BIG BEND POWER PLANT	33572	ERNS
APOLLO BEACH	2010946361		BIG BEND POWER STATION	33572	ERNS
APOLLO BEACH	97399964		BIG BEND POWER PLANT		ERNS
APOLLO BEACH	2004744158		BIG BEND POWER STATION		ERNS
APOLLO BEACH	2005770078		BIG BEND POWER STATION		ERNS
APOLLO BEACH	2018220860		BIG BEND ROAD		ERNS
APOLLO BEACH	A100394875	MASCHMEYER CONCRETE COMPANY	401 BIG BEND RD	33572	AST
APOLLO BEACH	97080805		BIG BEND RD		HMIRS
APOLLO BEACH	S109008705		CONSTRUCTION SITE AT 30TH STREET NE AND 19TH AVENUE NE		SPILLS
APOLLO BEACH	S121702399		I-75 SB AT MM 245		SPILLS
APOLLO BEACH	S107165696		I-75 SOUTHBOUND, SOUTH OF BIG BEND EXIT		SPILLS
APOLLO BEACH	S118895059		MEDIAN OF I-75 SOUTHBOUND AT THE APOLLO BEACH EXIT		SPILLS
APOLLO BEACH	S118895191		TECO BIG BEND DOCK AREA		SPILLS
APOLLO BEACH	S118684245		I-75 SOUTHBOUND @ MM 242.5		SPILLS
APOLLO BEACH	S112192386		BIG BEND ROAD EB, AT I-75		SPILLS
APOLLO BEACH	S119092290		BIG BEND POWER STATION, 13031 WYANDOTTE RD		SPILLS
APOLLO BEACH	S119089436		WYANDOTTE ROAD NEAR BIG BEND POWER PLANT		SPILLS
APOLLO BEACH	S119089529		TECO BIG BEND COOLING CANAL		SPILLS
APOLLO BEACH	S119089821		BIG BEND POWER STATION		SPILLS
APOLLO BEACH	S119090230		WYANDOTTE ROAD, GATE 50, TECO BIG BEND PLANT		SPILLS
APOLLO BEACH	S122963507		BIG BEND RD AND COVINGTON GARDEN DR		SPILLS
APOLLO BEACH	S105182078		BIG BEND ACCESS ROAD AT BULLFROG CREEK		SPILLS
APOLLO BEACH	S105189861		TECO BIG BEND POWER PLANT		SPILLS
APOLLO BEACH	S105461758		US 41, 1 MILE NORTH OF BIG BEND BY NATIONAL GYPSUM		SPILLS
APOLLO BEACH	S105861319		EAST BIG BEND ROAD (EAST OF INTERSTATE 75)		SPILLS
APOLLO BEACH	S110274232		I-75 SOUTHBOUND NEAR THE BIG BEND ROAD EXIT		SPILLS
APOLLO BEACH	S117396697		US 301 & BIG BEND RD		SPILLS
APOLLO BEACH	S110536023		I-75 NB / MM 244		SPILLS
APOLLO BEACH	1012194109	BIG BEND POWER STATION	13031 WYANDOTTE ROAD (BIG BEND ROAD)	33572	COAL ASH EPA
APOLLO BEACH	1012194110	BIG BEND POWER STATION	13031 WYANDOTTE ROAD (BIG BEND ROAD)	33572	COAL ASH EPA
APOLLO BEACH	1012194111	BIG BEND POWER STATION	13031 WYANDOTTE ROAD (BIG BEND ROAD)	33572	COAL ASH EPA
APOLLO BEACH	1012194112	BIG BEND POWER STATION	13031 WYANDOTTE ROAD (BIG BEND ROAD)	33572	COAL ASH EPA
APOLLO BEACH	1012194113	BIG BEND POWER STATION	13031 WYANDOTTE ROAD (BIG BEND ROAD)	33572	COAL ASH EPA
APOLLO BEACH	1012194114	BIG BEND POWER STATION	13031 WYANDOTTE ROAD (BIG BEND ROAD)	33572	COAL ASH EPA
APOLLO BEACH	1012194115	BIG BEND POWER STATION	13031 WYANDOTTE ROAD (BIG BEND ROAD)	33572	COAL ASH EPA
APOLLO BEACH	1012194116	BIG BEND POWER STATION	13031 WYANDOTTE ROAD (BIG BEND ROAD)	33572	COAL ASH EPA
APOLLO BEACH	1017793595	B.E.T.-ER MIX, INC., BIG BEND ROAD READY MIX PLANT	INTERSECTION OF U.S. 41 AND BIG BEND ROAD	33572	FINDS
APOLLO BEACH	1024424923	TAMPA ELECTRIC COMPANY	TECO BIG BEND POWER PLANT6990 DICKMAN RD.	33572	FINDS
APOLLO BEACH	S120728145	POLE BARN	US HWY 41 SOUTH OF BIG BEND	33572	ASBESTOS
APOLLO BEACH	S114019074	B.E.T.-ER MIX, INC., BIG BEND ROAD READY MIX PLANT	INTERSECTION OF U.S. 41 AND BIG BEND ROA		NPDES

ORPHAN SUMMARY

City	EDR ID	Site Name	Site Address	Zip	Database(s)
GIBSONTON	S119093563		TECO BIG BEND PLANT, 13031 WYANDOTTE RD		SPILLS
GIBSONTON	S116348680		NEAR THE 7300 BLOCK OF BIG BEND ROAD (MP: AZA 890.0)		SPILLS
GIBSONTON	S110274064		SYMMES RD		SPILLS
GIBSONTON	S118239317		I-75 NORTHBOUND AT GIBSONTON DRIVE IN THE ALAFIA RIVER		SPILLS
GIBSONTON	S121702734		I-75 SB, SOUTH OF GIBSONTON EXIT 250		SPILLS
GIBSONTON	S123315258		I-75 SB JUST S OF BIG BEND RD		SPILLS
GIBSONTON	S107166092		ALAFIA RIVER BRIDGE, I-75 NORTHBOUND		SPILLS
GIBSONTON	S107166164		I-75 NB @ MM 250		SPILLS
GIBSONTON	S107166768		US HIGHWAY 41, NORTH OF GIBSONTON		SPILLS
GIBSONTON	S111989679		I-75 NB AT MM234, RIGHT SHOULDER.		SPILLS
GIBSONTON	S118683296		ALAFIA RIVER AT THE US41 BRIDGE IN GIBSONTON		SPILLS
GIBSONTON	S120045909		I-75 NB MM 250		SPILLS
GIBSONTON	S108786446		I-75 NB, NORTH OF THE GIBSONTON EXIT NEAR MM 251		SPILLS
GIBSONTON	S108646213		I-75 MM 250		SPILLS
GIBSONTON	S108645864		I-75 NB @ MM 249		SPILLS
GIBSONTON	S116348662		I-75 SB BRIDGE, OVER THE ALAFIA RIVER		SPILLS
GIBSONTON	S116348822		I-75 SB AT MM 249.5		SPILLS
GIBSONTON	S123491023		I-75 NB RIGHT SHOULDER, MM 246		SPILLS
GIBSONTON	S109333148		I-75 NORTHBOUND, NORTH OF GIBSONTON DRIVE		SPILLS
GIBSONTON	S105186491		CORNER OF 41 GIBSONTON DRIVE		SPILLS
GIBSONTON	S109925769		I-75 NB JUST BEFORE GIBSONTON EXIT# 250		SPILLS
GIBSONTON	S113724724		I-75 SB BRIDGE OVER ALAFIA RIVER		SPILLS
GIBSONTON	S116710929		I-75 SOUTHBOUND NEAR MM 250		SPILLS
GIBSONTON	S117717439		I-75 SOUTHBOUND RIGHT SHOULDER AT MILE MARKER 248.5		SPILLS
GIBSONTON	1011420282	CFK - SUMMERFIELD ELEMENTARY S	11990 BIG BEND RD	33534	FINDS, ECHO
GIBSONTON	1023704595	A & V DEVELOPMENT CONVENIENCE STORE & GAS STATION	10039 GIBSONTON DRIVE	33534	FINDS, ECHO
GIBSONTON	S121153125	GIBSONTON DR. & I-75	GIBSONTON DR. & I-75	33534	ASBESTOS
GIBSONTON	S102847023	RIVERVIEW OAKS SHOPPING CENTER	US 301 AND GIBSONTON DRIVE		NPDES
GILLETTE	1012216668	PORT DOLPHIN ENERGY, LLC	BUCKEYE ROAD	34221	FINDS, ECHO
HILLSBOROUGH COUNTY	89104149		HILLSBOROUGH RIVER AT I-75		ERNS
HILLSBOROUGH COUNTY	S105183949		US 301 N-BOUND, ABOUT 3 MILES S OF I-75		SPILLS
HILLSBOROUGH COUNTY	S105184114		I-75 @ EXIT IN MEDIAN		SPILLS
PALMETTO	U004290556	7-ELEVEN STORE #38281	4930 MOCCASIN WALLOW RD	34221	UST, Financial Assurance
PALMETTO	S106803514		ON RAMP TO I-75N AT MOCCASIN WALLOW		SPILLS
PALMETTO	S117898899		MOCCASIN WALLOW RD. WESTBOUND, ~ 0.30 MILES EAST OF CARTER RD.		SPILLS
PALMETTO	S106508234		I-75 NEAR MM 229		SPILLS
PALMETTO	S118239306		I-75 / US 301		SPILLS
PALMETTO	S118239350		MM 230 ON I-75 SB, RIGHT SHOULDER		SPILLS
PALMETTO	S111750013		SOUTHBOUND I-75 AND MILE MARKER 230		SPILLS
PALMETTO	S121702445		10775 BUCKEYE RD		SPILLS
PALMETTO	S108785543		BUCKEYE ROAD		SPILLS
PALMETTO	S108644954		I-75 SB @ MM 229		SPILLS
PALMETTO	S108645218		NB US 41, SOUTH OF BUCKEYE ROAD		SPILLS
PALMETTO	S108645219		NB US 41, SOUTH OF BUCKEYE ROAD		SPILLS
PALMETTO	S108645714		RIGHT-OF-WAY ON BUCKEYE ROAD		SPILLS

ORPHAN SUMMARY

City	EDR ID	Site Name	Site Address	Zip	Database(s)
PALMETTO	S122963774		I-75 NB UNDER THE I-275 OVERPASS, EAST SHOULDER		SPILLS
PALMETTO	S109332941		I-75 NB, ~1 MILE SOUTH OF MM 229		SPILLS
PALMETTO	S109530247		I-75 REST AREA, MM727		SPILLS
PALMETTO	S120695534		4000 BLOCK OF BUCKEYE RD		SPILLS
PALMETTO	S105192597		BUD RHODEN ROAD, SOUTH OF BUCKEYE		SPILLS
PALMETTO	S109689352		I-75 NORTHBOUND ON BRIDGE OVER THE MANATEE RIVER		SPILLS
PALMETTO	S110117687		I-75 NB AT MM 230		SPILLS
PALMETTO	S110117838		MM 228.5, I-75 SOUTHBOUND		SPILLS
PALMETTO	S122440733		MOCCASIN WALLOW RD. AT I-75		SPILLS
PALMETTO	S122440889		EXIT OFF OF I-75 AT 60TH STREET COURT EAST		SPILLS
PALMETTO	1011428262	WOODS OF MOCCASIN WALLOW - PHASE 1	MOCCASIN WALLOW RD & GATWAY BLVD	34221	FINDS
PALMETTO	1010500732	GILLETTE GROVES	MOCCASIN WALLOW RD & BUD RHODE	34221	FINDS, ECHO
PALMETTO	1018321111	CPV GULFCOAST GENERATING STATION	BUCKEYE, RHODEN & CHAPMAN RDS.	34221	FINDS, ECHO
PALMETTO	S107933595	MCCLURE FARMS #2	MOCCASIN WALLOW RD	34221	Financial Assurance
PALMETTO	S121423594	GULFSTREAM COMPRESSOR STATION 420	BUCKEYE ROAD		NPDES
PARRISH	S107165674		I-75 SB AT MM 234, 4 MILES N OF MOCCASIN WALLOW		SPILLS
PARRISH	S118685732		I-75 SB PAST THE ENTRANCE RAMP FROM BISHOP HARBOR RD		SPILLS
PARRISH	S112284244		I-75 SOUTHBOUND AT MILE MARKER 232		SPILLS
PARRISH	S105461088		I-75 SOUTHBOUND MILE MARKER 235 @ MANATEE CO. LINE		SPILLS
PARRISH	S110117920		I-75 SOUTHBOUND ON THE HILLSBOROUGH/MANATEE COUNTY LINE		SPILLS
PINEY POINT	1007467400	EL PASO MANATEE ENERGY CENTER	1 MILE N.E. OF BUCKEYE ROAD AND US 41	34221	FINDS
RIVERVIEW	2011997866		6401 RIVERVIEW DR.		ERNS
RIVERVIEW	U004266796	MOBIL-PROGRESS #536	9020 PROGRESS BLVD	33578	UST, Financial Assurance
RIVERVIEW	90080923		BALM-RIVERVIEW RD		HMIRS
RIVERVIEW	S106804006		BIG BEND ROAD @ DICKMAN AVENUE		SPILLS
RIVERVIEW	S108786387		BULL FROG CREEK ROAD, NORTH OF BIG BEND ROAD		SPILLS
RIVERVIEW	S105461083		TAMPA BAY BETWEEN TECO BIG BEND & ALAFIA RIVER		SPILLS
RIVERVIEW	S105461657		INTERSTATE 75 SOUTHBOUND, BIG BEND OVERPASS		SPILLS
RIVERVIEW	S117899318		HWY 301 & BIG BEND ROAD		SPILLS
RIVERVIEW	S119094104		US 301 / SYMMES RD		SPILLS
RIVERVIEW	S108785697		SYMMES ROAD & BALM RIVER ROAD		SPILLS
RIVERVIEW	S109006961		US 301 AND SYMMES ROAD		SPILLS
RIVERVIEW	S121702423		US 41 & RIVERVIEW DRIVE		SPILLS
RIVERVIEW	S107166749		BALM RIVERVIEW ROAD, SOUTH OF BIG BEND		SPILLS
RIVERVIEW	S118684796		RACEWAY, 10032 GIBSONTON DR.		SPILLS
RIVERVIEW	S118685068		MOSAIC RIVERVIEW - U.S. 41 AND RIVERVIEW DRIVE		SPILLS
RIVERVIEW	S119089329		NEAR 10911 RIVERVIEW DRIVE		SPILLS
RIVERVIEW	S119093095		BOAT DOCK, WILLIAMS PARK, SW OF US41/RIVERVIEW DR		SPILLS
RIVERVIEW	S105184331		BALM RIVERVIEW ROAD		SPILLS
RIVERVIEW	S105182229		US HWY 41 @ RIVERVIEW DRIVE		SPILLS
RIVERVIEW	S105461120		RHODINE ROAD - 2 MILES EAST OF BALM-RIVERVIEW		SPILLS
RIVERVIEW	S105461121		ELBOW BEND ROAD (GIBSONTON DR./HAGADORN/ELBOW)		SPILLS
RIVERVIEW	S105461149		BALM-RIVERVIEW ROAD, 1/10 MILE SOUTH OF BIG BEND		SPILLS
RIVERVIEW	S105861218		RIVERVIEW DRIVE, EAST OF US 41		SPILLS
RIVERVIEW	S107166264		I-75 SB @ MM 244		SPILLS
RIVERVIEW	S118685829		I-75 NORTHBOUND AT MM 251 ON BRIDGE OVER ALAFIA RIVER		SPILLS
RIVERVIEW	S112192463		I-75 NB AT MM 252		SPILLS

ORPHAN SUMMARY

City	EDR ID	Site Name	Site Address	Zip	Database(s)
RIVERVIEW	S108646024		I-75 SB AND US 301 NEAR THE RIVERVIEW EXIT		SPILLS
RIVERVIEW	S108645858		I-75 SB AT MM 252 IN MEDIAN		SPILLS
RIVERVIEW	S105461125		FERN HILL DRIVE (OFF GIBSONTON DR BY I-75)		SPILLS
RIVERVIEW	S105459526		ENTRANCE RAMP FROM 301 NORTH TO I-75 NORTH		SPILLS
RIVERVIEW	S110698387		I-75 SB AT EXIT 250		SPILLS
RIVERVIEW	1008228729	HILLS CTY MAINT	#3 BIG BEND RD	33578	FINDS
RIVERVIEW	1024366543	7-ELEVEN STORE NO. 38247	SYMMES RD AT US 301	33578	FINDS, ECHO
RIVERVIEW	1024605968	PROGRESS VILLAGE APARTMENTS	RIVERVIEW	33578	FINDS, ECHO
RIVERVIEW	S123308078	FL 397	6202 RIVERVIEW DRIVE	33578	ASBESTOS
RIVERVIEW	S123308055	CSX FL-397 RIVERVIEW	6202 RIVERVIEW ROAD	33578	ASBESTOS
RIVERVIEW	S123308057	CSX FL393 ROCKPORT	6202 RIVERVIEW DRIVE	33578	ASBESTOS
RIVERVIEW	S123308077	FL 396	6202 RIVERVIEW DRIVE	33578	ASBESTOS
RIVERVIEW	S123308056	CSX FL-394 ROCKPORT	6202 RIVERVIEW DRIVE	33578	ASBESTOS
RIVERVIEW	S123107306	7-ELEVEN STORE NO. 38247	SYMMES RD AT US 301		NPDES
RIVERVIEW	S118897016	AZOLA APARTMENTS	9374 PROGRESS BLVD		NPDES
RIVERVIEW	S102846968	HILLSBOROUGH COUNTY REST AREA I-75N	I-75 N 5 MILES N MANATEE & HIL		NPDES
RUBONIA	S108645647		I-75 SB @MM 228		SPILLS
RUSKIN	94224774		19TH ST		ERNS
RUSKIN	9036668		NEAR BIG BEND RD AND		ERNS
RUSKIN	9161092		BIG BEND POWER PLANT		ERNS
RUSKIN	95295920		BIG BEND STATION	00000	ERNS
RUSKIN	95300557		BIG BEND STATION		ERNS
RUSKIN	U001354680	ELSBERRY FARMS INC-SHADY TREE	1/2 MI W OF US 301 ON 19TH AVE	33570	UST
RUSKIN	2003128681		US 41 & COLLEGE BLVD		HMIRS
RUSKIN	S121163829		US HWY 301 & COLLEGE AVE		SPILLS
RUSKIN	S106803503		I-75 NB REST AREA		SPILLS
RUSKIN	S118683497		I-75 NORTHBOUND NEAR MM 239.5		SPILLS
RUSKIN	S113415896		I-75 SB NEAR MM 232, RIGHT EMERGENCY LANE		SPILLS
RUSKIN	S105184048		I-75 MEDIAN (MM 236)		SPILLS
RUSKIN	S105186850		I-75 @ BIG BEND ROAD EXIT RAMP EASTBOUND		SPILLS
RUSKIN	S117717606		ON RAMP TO I-75 FROM S.R. 674		SPILLS
RUSKIN	S117325327		I-75 SB REST AREA MM 237		SPILLS
RUSKIN	S117325475		I-75 NB NEAR MILE MARKER 233		SPILLS
RUSKIN	S106079463		NORTHBOUND I-75, ON-RAMP FROM SR 674, MM 240		SPILLS
RUSKIN	S117899065		I-75 SOUTHBOUND AT MM 234, 1.23 MILES SW OF THE VALROY RD. OVERPASS		SPILLS
RUSKIN	1018384366	CYPRESS CREEK SUBDIVISION PHASES 5A, 5B AND 5C	4204 NE 19TH AVE	33570	FINDS, ECHO
RUSKIN	S121153428	CALVARY ANGEL ATTIC TRHRIFT STORE	1424 E. COLLEGE AVE.	33570	ASBESTOS
RUSKIN	S107930046	EWELL INDUSTRIES-BIG BEND BATCH PLANT	US HWY 41 & BIG BEND RD	33570	Financial Assurance
RUSKIN	S121423648	CYPRESS CREEK J	CYPRESS CREEK BLVD AND 19TH AVE. NE		NPDES
SUN CITY CENTER	S109006997		SE CORNER OF U.S. 301 AND STATE ROAD 674		SPILLS
SUN CITY CENTER	S111286916		LITTLE MANATEE BRIDGE ON I-75 (NORTHBOUND)		SPILLS
SUN CITY CENTER	S111067330		I-75 NORTHBOUND, 1 MILE SOUTH OF EXIT 340, EAST SIDE		SPILLS
SUN CITY CENTER	S118239308		I-75 MM 235		SPILLS
SUN CITY CENTER	S108645771		I-75 SOUTHBOUND, SOUTH OF BIG BEND RD. NEAR MM235		SPILLS
SUN CITY CENTER	S105187135		I-75 NORTHBOUND, OVER STATE ROAD 674		SPILLS

ORPHAN SUMMARY

City	EDR ID	Site Name	Site Address	Zip	Database(s)
SUN CITY CENTER	S113896937		I-75 NB REST AREA NEAR MM 234		SPILLS
SUN CITY CENTER	1024366463	VENTANA NORTH PHASE 2A 2B	19TH AVE NE	33573	FINDS, ECHO
SUN CITY CENTER	1025474424	SOUTH SHORE SUBSTATION	3351 19TH AVE NE	33573	ECHO
TAMPA	9037800		I-75 NORTH		ERNS
TAMPA	99478921		JUNCTION OF PROGRESS RD		ERNS
TAMPA	S100889061	UNITED PETROLEUM 500 TRAVELER'S INSURANC	LIVINGSTON ROAD & I-75		FI Sites
TAMPA	9999030756		I-75 NORTHBOARD		HMIRS
TAMPA	S106508283		PROGRESS BOULEVARD, OVER I-75		SPILLS
TAMPA	S106803633		I-4 EASTBOUND NEAR ENTRANCE LANE TO I-75 SB		SPILLS
TAMPA	S111067502		I-75 NB EXIT RAMP TO CROSSTOWN EXPRESSWAY WESTBOUND		SPILLS
TAMPA	S121314578		I-75 NB JUST BEFORE MM 272, EAST SHOULDER		SPILLS
TAMPA	S118427930		I-75 NORTHBOUND, NEAR MM 266 - RIGHT SHOULDER		SPILLS
TAMPA	S121702811		MM 272N ON I-75		SPILLS
TAMPA	S107165768		I-75 SOUTH NEAR MM 270		SPILLS
TAMPA	S107166129		I-75 NEAR BRUCE B. DOWNS BOULEVARD		SPILLS
TAMPA	S107166130		I-75 NEAR BRUCE B. DOWNS BOULEVARD		SPILLS
TAMPA	S122963519		FLETCHER AVE & I-75		SPILLS
TAMPA	S118685329		SB I-75 @ MM 274		SPILLS
TAMPA	S118683703		I-75 @ MM 272 (~.25 MILES SOUTH OF NEW TAMPA BLVD)		SPILLS
TAMPA	S120045717		I-75 AT MM 260N		SPILLS
TAMPA	S120046161		I-75 NB @ EXIT RAMP TO I-4		SPILLS
TAMPA	S107598170		I-75 NEAR BRUCE B. DOWNS BOULEVARD		SPILLS
TAMPA	S112192328		I-4 WESTBOUND RAMP TO I-75 NORTHBOUND		SPILLS
TAMPA	S112192430		I-75 NB EXIT RAMP TO EB I-4, OVER US HWY 92		SPILLS
TAMPA	S112192585		I-75 SB, PRIOR TO THE BRUCE B DOWNS EXIT		SPILLS
TAMPA	S125069028		I-75 SB NEAR MM 267S ON WEST SHOULDER		SPILLS
TAMPA	S119094209		FOWLER AVENUE AT THE I-75 OVERPASS		SPILLS
TAMPA	S122440929		I-75 SB, 1/2 MILE BEFORE THE FLETCHER EXIT		SPILLS
TAMPA	S108786529		I-75 NB @ MM 266		SPILLS
TAMPA	S108785500		I-75 NB ONTO EB I-4 RAMP		SPILLS
TAMPA	S108977502		I-75 NORTHBOUND, NORTH OF THE FLETCHER AVE. EXIT IN MEDIAN		SPILLS
TAMPA	S109007309		I-75 N AND CROSS TOWN EXIT		SPILLS
TAMPA	S109007350		NORTHBOUND I-75 JUST NORTH OF I-4 INTERCHANGE		SPILLS
TAMPA	S109006767		I-75 SOUTHBOUND, ABOUT 150 FEET SOUTH OF SR 574		SPILLS
TAMPA	S109008475		I-75 SB, SOUTH OF FOWLER AVENUE OVER BYPASS CANAL		SPILLS
TAMPA	S108646009		I-75 NB MEDIAN, 1/2 MILE S OF BRUCE B DOWNS EXIT		SPILLS
TAMPA	S108645171		I-75 @ BRUCE B DOWNS BLVD OVERPASS		SPILLS
TAMPA	S108645548		ON EXIT RAMP TO I-4 EASTBOUND FROM I-75 NORTHBOUND		SPILLS
TAMPA	S108645659		I-75 NEAR FOWLER AVE		SPILLS
TAMPA	S122963799		I-75 NEAR SOUTHBOUND MM 270.5		SPILLS
TAMPA	S122440778		I-75 NB, ABOUT 200 YARDS S OF I-4 RAMP		SPILLS
TAMPA	S121314533		INTERSECTION OF PROGRESS BLVD. AND FALKENBURG RD.		SPILLS
TAMPA	S109142589		I-75 SB @ MM253		SPILLS
TAMPA	S113415923		I-75 (.25 MILES SOUTH OF I-4 INTERCHANGE IN MEDIAN)		SPILLS
TAMPA	S105186487		I-75 NORTHBOUNDNEAR EXIT 55		SPILLS
TAMPA	S105184077		I-75 SOUTHBOUND @ MM245 (APOLLO BEACH)		SPILLS

ORPHAN SUMMARY

City	EDR ID	Site Name	Site Address	Zip	Database(s)
TAMPA	S105184125		I-75 @ TAMPA BYPASS CANAL		SPILLS
TAMPA	S105192074		I-4 EASTBOUND @ I-75		SPILLS
TAMPA	S105192157		SLIGH AVENUE UNDER I-75		SPILLS
TAMPA	S105186795		I-75 NEAR I-4 EXIT		SPILLS
TAMPA	S105189453		I-75 NORTHBOUND AT BYPASS CANAL		SPILLS
TAMPA	S105192414		BROADWAY AVENUE EAST, UNDER I-75		SPILLS
TAMPA	S105186878		I-75 SOUTHBOUND NEAR ASHLEY STREET EXIT		SPILLS
TAMPA	S105192496		GIBSONTON DRIVE @ I-75		SPILLS
TAMPA	S105192512		I-75, 1 MILE NORTH OF I-4		SPILLS
TAMPA	S105182206		I-75 SOUTHBOUND, JUST NORTH OF I-4		SPILLS
TAMPA	S105189867		US 92 UNDER I-75 OVERPASS		SPILLS
TAMPA	S105192728		I-75 SOUTH OF MILE MARKER 296		SPILLS
TAMPA	S105189954		I-75 AT US 92 OVERPASS		SPILLS
TAMPA	S105190002		I-75 ON SOUTH BOUND FOWLER AVENUE EXIT		SPILLS
TAMPA	S105190044		SLIGH AVENUE UNDER I-75 OVERPASS		SPILLS
TAMPA	S113724688		ON RAMP TO I-75 NB FROM I-4 ON THE RIGHT SHOULDER		SPILLS
TAMPA	S113724825		I-75 SOUTH MILE MARKER 261		SPILLS
TAMPA	S116711024		ON-RAMP TO I-75 SOUTHBOUND FROM FLETCHER AVENUE		SPILLS
TAMPA	S116711146		INTERSECTION OF BRUCE B. DOWNS AND I-75 N ON-RAMP, TAMPA		SPILLS
TAMPA	S105459929		I-75 @ REST AREA NEAR HERNANDO COUNTY LINE		SPILLS
TAMPA	S105460515		MLK BLVD/EB,RAMP TO NB I-75/BLOCKED MLK'S WB LANES		SPILLS
TAMPA	S105459016		I-75 SOUTHBOUND, MILE MARKER 262, JUST N OF I-4		SPILLS
TAMPA	S110274013		I-75 NORTHBOUND (HWY 60 ENTRANCE RAMP)		SPILLS
TAMPA	S117396547		I-75 AT EXIT 270 (BRUCE B. DOWNS)		SPILLS
TAMPA	S106079675		MLK WESTBOUND @ NORTHBOUND ENTRANCE TO I-75		SPILLS
TAMPA	S117899291		I-75 NB RAMP TO I-4 EB		SPILLS
TAMPA	S117899355		I-75 NORTHBOUND, EAST SHOULDER NEAR MM268		SPILLS
TAMPA	S122439525	FORMER EUREKA SPRINGS LANDFILL	STATION 1746, I-75 SOUTHBOUND		NPDES
WIMAUMA	S122440871		U.S. HIGHWAY 301 AT LIGHTFOOT ROAD ON COUNTY RIGHT-OF-WAY & PRIVATE PROPERTY		SPILLS
WIMAUMA	S121314536		U.S. 301 SOUTH NEAR LIGHTFOOT ROAD		SPILLS
ZEPHYRHILLS	1004684136	CIRCLE K #7475	US HWY 54/I-75	33619	RCRA-VSQG
ZEPHYRHILLS	1011406628	CIRCLE K #7475	US HWY 54/I-75	33619	FINDS

GOVERNMENT RECORDS SEARCHED / DATA CURRENCY TRACKING

To maintain currency of the following federal and state databases, EDR contacts the appropriate governmental agency on a monthly or quarterly basis, as required.

Number of Days to Update: Provides confirmation that EDR is reporting records that have been updated within 90 days from the date the government agency made the information available to the public.

NPL: National Priority List

National Priorities List (Superfund). The NPL is a subset of CERCLIS and identifies over 1,200 sites for priority cleanup under the Superfund Program. NPL sites may encompass relatively large areas. As such, EDR provides polygon coverage for over 1,000 NPL site boundaries produced by EPA's Environmental Photographic Interpretation Center (EPIC) and regional EPA offices.

Date of Government Version: 07/19/2019	Source: EPA
Date Data Arrived at EDR: 07/30/2019	Telephone: N/A
Date Made Active in Reports: 09/03/2019	Last EDR Contact: 10/02/2019
Number of Days to Update: 35	Next Scheduled EDR Contact: 01/13/2020
	Data Release Frequency: Quarterly

NPL Site Boundaries

Sources:

EPA's Environmental Photographic Interpretation Center (EPIC)

Telephone: 202-564-7333

EPA Region 1

Telephone 617-918-1143

EPA Region 3

Telephone 215-814-5418

EPA Region 4

Telephone 404-562-8033

EPA Region 5

Telephone 312-886-6686

EPA Region 10

Telephone 206-553-8665

EPA Region 6

Telephone: 214-655-6659

EPA Region 7

Telephone: 913-551-7247

EPA Region 8

Telephone: 303-312-6774

EPA Region 9

Telephone: 415-947-4246

Proposed NPL: Proposed National Priority List Sites

A site that has been proposed for listing on the National Priorities List through the issuance of a proposed rule in the Federal Register. EPA then accepts public comments on the site, responds to the comments, and places on the NPL those sites that continue to meet the requirements for listing.

Date of Government Version: 07/19/2019	Source: EPA
Date Data Arrived at EDR: 07/30/2019	Telephone: N/A
Date Made Active in Reports: 09/03/2019	Last EDR Contact: 10/02/2019
Number of Days to Update: 35	Next Scheduled EDR Contact: 01/13/2020
	Data Release Frequency: Quarterly

NPL LIENS: Federal Superfund Liens

Federal Superfund Liens. Under the authority granted the USEPA by CERCLA of 1980, the USEPA has the authority to file liens against real property in order to recover remedial action expenditures or when the property owner received notification of potential liability. USEPA compiles a listing of filed notices of Superfund Liens.

Date of Government Version: 10/15/1991	Source: EPA
Date Data Arrived at EDR: 02/02/1994	Telephone: 202-564-4267
Date Made Active in Reports: 03/30/1994	Last EDR Contact: 08/15/2011
Number of Days to Update: 56	Next Scheduled EDR Contact: 11/28/2011
	Data Release Frequency: No Update Planned

GOVERNMENT RECORDS SEARCHED / DATA CURRENCY TRACKING

Delisted NPL: National Priority List Deletions

The National Oil and Hazardous Substances Pollution Contingency Plan (NCP) establishes the criteria that the EPA uses to delete sites from the NPL. In accordance with 40 CFR 300.425.(e), sites may be deleted from the NPL where no further response is appropriate.

Date of Government Version: 07/19/2019	Source: EPA
Date Data Arrived at EDR: 07/30/2019	Telephone: N/A
Date Made Active in Reports: 09/03/2019	Last EDR Contact: 10/02/2019
Number of Days to Update: 35	Next Scheduled EDR Contact: 01/13/2020
	Data Release Frequency: Quarterly

FEDERAL FACILITY: Federal Facility Site Information listing

A listing of National Priority List (NPL) and Base Realignment and Closure (BRAC) sites found in the Comprehensive Environmental Response, Compensation and Liability Information System (CERCLIS) Database where EPA Federal Facilities Restoration and Reuse Office is involved in cleanup activities.

Date of Government Version: 04/03/2019	Source: Environmental Protection Agency
Date Data Arrived at EDR: 04/05/2019	Telephone: 703-603-8704
Date Made Active in Reports: 05/14/2019	Last EDR Contact: 10/04/2019
Number of Days to Update: 39	Next Scheduled EDR Contact: 01/13/2020
	Data Release Frequency: Varies

SEMS: Superfund Enterprise Management System

SEMS (Superfund Enterprise Management System) tracks hazardous waste sites, potentially hazardous waste sites, and remedial activities performed in support of EPA's Superfund Program across the United States. The list was formerly known as CERCLIS, renamed to SEMS by the EPA in 2015. The list contains data on potentially hazardous waste sites that have been reported to the USEPA by states, municipalities, private companies and private persons, pursuant to Section 103 of the Comprehensive Environmental Response, Compensation, and Liability Act (CERCLA). This dataset also contains sites which are either proposed to or on the National Priorities List (NPL) and the sites which are in the screening and assessment phase for possible inclusion on the NPL.

Date of Government Version: 07/19/2019	Source: EPA
Date Data Arrived at EDR: 07/30/2019	Telephone: 800-424-9346
Date Made Active in Reports: 09/03/2019	Last EDR Contact: 10/02/2019
Number of Days to Update: 35	Next Scheduled EDR Contact: 10/28/2019
	Data Release Frequency: Quarterly

SEMS-ARCHIVE: Superfund Enterprise Management System Archive

SEMS-ARCHIVE (Superfund Enterprise Management System Archive) tracks sites that have no further interest under the Federal Superfund Program based on available information. The list was formerly known as the CERCLIS-NFRAP, renamed to SEMS ARCHIVE by the EPA in 2015. EPA may perform a minimal level of assessment work at a site while it is archived if site conditions change and/or new information becomes available. Archived sites have been removed and archived from the inventory of SEMS sites. Archived status indicates that, to the best of EPA's knowledge, assessment at a site has been completed and that EPA has determined no further steps will be taken to list the site on the National Priorities List (NPL), unless information indicates this decision was not appropriate or other considerations require a recommendation for listing at a later time. The decision does not necessarily mean that there is no hazard associated with a given site; it only means that, based upon available information, the location is not judged to be potential NPL site.

Date of Government Version: 07/19/2019	Source: EPA
Date Data Arrived at EDR: 07/30/2019	Telephone: 800-424-9346
Date Made Active in Reports: 09/03/2019	Last EDR Contact: 10/02/2019
Number of Days to Update: 35	Next Scheduled EDR Contact: 10/28/2019
	Data Release Frequency: Quarterly

CORRACTS: Corrective Action Report

CORRACTS identifies hazardous waste handlers with RCRA corrective action activity.

Date of Government Version: 03/25/2019	Source: EPA
Date Data Arrived at EDR: 03/27/2019	Telephone: 800-424-9346
Date Made Active in Reports: 04/17/2019	Last EDR Contact: 09/16/2019
Number of Days to Update: 21	Next Scheduled EDR Contact: 01/06/2020
	Data Release Frequency: Quarterly

GOVERNMENT RECORDS SEARCHED / DATA CURRENCY TRACKING

RCRA-TSDF: RCRA - Treatment, Storage and Disposal

RCRAInfo is EPA's comprehensive information system, providing access to data supporting the Resource Conservation and Recovery Act (RCRA) of 1976 and the Hazardous and Solid Waste Amendments (HSWA) of 1984. The database includes selective information on sites which generate, transport, store, treat and/or dispose of hazardous waste as defined by the Resource Conservation and Recovery Act (RCRA). Transporters are individuals or entities that move hazardous waste from the generator offsite to a facility that can recycle, treat, store, or dispose of the waste. TSDFs treat, store, or dispose of the waste.

Date of Government Version: 03/25/2019	Source: Environmental Protection Agency
Date Data Arrived at EDR: 03/27/2019	Telephone: (404) 562-8651
Date Made Active in Reports: 04/17/2019	Last EDR Contact: 09/16/2019
Number of Days to Update: 21	Next Scheduled EDR Contact: 01/06/2020
	Data Release Frequency: Quarterly

RCRA-LQG: RCRA - Large Quantity Generators

RCRAInfo is EPA's comprehensive information system, providing access to data supporting the Resource Conservation and Recovery Act (RCRA) of 1976 and the Hazardous and Solid Waste Amendments (HSWA) of 1984. The database includes selective information on sites which generate, transport, store, treat and/or dispose of hazardous waste as defined by the Resource Conservation and Recovery Act (RCRA). Large quantity generators (LQGs) generate over 1,000 kilograms (kg) of hazardous waste, or over 1 kg of acutely hazardous waste per month.

Date of Government Version: 03/25/2019	Source: Environmental Protection Agency
Date Data Arrived at EDR: 03/27/2019	Telephone: (404) 562-8651
Date Made Active in Reports: 04/17/2019	Last EDR Contact: 09/16/2019
Number of Days to Update: 21	Next Scheduled EDR Contact: 01/06/2020
	Data Release Frequency: Quarterly

RCRA-SQG: RCRA - Small Quantity Generators

RCRAInfo is EPA's comprehensive information system, providing access to data supporting the Resource Conservation and Recovery Act (RCRA) of 1976 and the Hazardous and Solid Waste Amendments (HSWA) of 1984. The database includes selective information on sites which generate, transport, store, treat and/or dispose of hazardous waste as defined by the Resource Conservation and Recovery Act (RCRA). Small quantity generators (SQGs) generate between 100 kg and 1,000 kg of hazardous waste per month.

Date of Government Version: 03/25/2019	Source: Environmental Protection Agency
Date Data Arrived at EDR: 03/27/2019	Telephone: (404) 562-8651
Date Made Active in Reports: 04/17/2019	Last EDR Contact: 09/16/2019
Number of Days to Update: 21	Next Scheduled EDR Contact: 01/06/2020
	Data Release Frequency: Quarterly

RCRA-VSQQ: RCRA - Very Small Quantity Generators (Formerly Conditionally Exempt Small Quantity Generators)

RCRAInfo is EPA's comprehensive information system, providing access to data supporting the Resource Conservation and Recovery Act (RCRA) of 1976 and the Hazardous and Solid Waste Amendments (HSWA) of 1984. The database includes selective information on sites which generate, transport, store, treat and/or dispose of hazardous waste as defined by the Resource Conservation and Recovery Act (RCRA). Very small quantity generators (VSQGs) generate less than 100 kg of hazardous waste, or less than 1 kg of acutely hazardous waste per month.

Date of Government Version: 03/25/2019	Source: Environmental Protection Agency
Date Data Arrived at EDR: 03/27/2019	Telephone: (404) 562-8651
Date Made Active in Reports: 04/17/2019	Last EDR Contact: 09/16/2019
Number of Days to Update: 21	Next Scheduled EDR Contact: 01/06/2020
	Data Release Frequency: Quarterly

LUCIS: Land Use Control Information System

LUCIS contains records of land use control information pertaining to the former Navy Base Realignment and Closure properties.

Date of Government Version: 08/13/2019	Source: Department of the Navy
Date Data Arrived at EDR: 08/20/2019	Telephone: 843-820-7326
Date Made Active in Reports: 08/26/2019	Last EDR Contact: 08/07/2019
Number of Days to Update: 6	Next Scheduled EDR Contact: 11/25/2019
	Data Release Frequency: Varies

GOVERNMENT RECORDS SEARCHED / DATA CURRENCY TRACKING

US ENG CONTROLS: Engineering Controls Sites List

A listing of sites with engineering controls in place. Engineering controls include various forms of caps, building foundations, liners, and treatment methods to create pathway elimination for regulated substances to enter environmental media or effect human health.

Date of Government Version: 08/19/2019	Source: Environmental Protection Agency
Date Data Arrived at EDR: 08/20/2019	Telephone: 703-603-0695
Date Made Active in Reports: 08/26/2019	Last EDR Contact: 08/20/2019
Number of Days to Update: 6	Next Scheduled EDR Contact: 12/09/2019
	Data Release Frequency: Varies

US INST CONTROL: Sites with Institutional Controls

A listing of sites with institutional controls in place. Institutional controls include administrative measures, such as groundwater use restrictions, construction restrictions, property use restrictions, and post remediation care requirements intended to prevent exposure to contaminants remaining on site. Deed restrictions are generally required as part of the institutional controls.

Date of Government Version: 08/19/2019	Source: Environmental Protection Agency
Date Data Arrived at EDR: 08/20/2019	Telephone: 703-603-0695
Date Made Active in Reports: 08/26/2019	Last EDR Contact: 08/20/2019
Number of Days to Update: 6	Next Scheduled EDR Contact: 12/09/2019
	Data Release Frequency: Varies

ERNS: Emergency Response Notification System

Emergency Response Notification System. ERNS records and stores information on reported releases of oil and hazardous substances.

Date of Government Version: 09/09/2019	Source: National Response Center, United States Coast Guard
Date Data Arrived at EDR: 09/09/2019	Telephone: 202-267-2180
Date Made Active in Reports: 09/23/2019	Last EDR Contact: 09/09/2019
Number of Days to Update: 14	Next Scheduled EDR Contact: 01/06/2020
	Data Release Frequency: Quarterly

STANDARD ENVIRONMENTAL RECORDS

State- and tribal - equivalent CERCLIS

FL SHWS: Florida's State-Funded Action Sites

State Hazardous Waste Sites. State hazardous waste site records are the states' equivalent to CERCLIS. These sites may or may not already be listed on the federal CERCLIS list. Priority sites planned for cleanup using state funds (state equivalent of Superfund) are identified along with sites where cleanup will be paid for by potentially responsible parties. Available information varies by state.

Date of Government Version: 12/06/2018	Source: Department of Environmental Protection
Date Data Arrived at EDR: 02/20/2019	Telephone: 850-488-0190
Date Made Active in Reports: 03/12/2019	Last EDR Contact: 08/23/2019
Number of Days to Update: 20	Next Scheduled EDR Contact: 12/02/2019
	Data Release Frequency: Semi-Annually

State and tribal landfill and/or solid waste disposal site lists

FL SWF/LF: Solid Waste Facility Database

Solid Waste Facilities/Landfill Sites. SWF/LF type records typically contain an inventory of solid waste disposal facilities or landfills in a particular state. Depending on the state, these may be active or inactive facilities or open dumps that failed to meet RCRA Subtitle D Section 4004 criteria for solid waste landfills or disposal sites.

Date of Government Version: 07/16/2019	Source: Department of Environmental Protection
Date Data Arrived at EDR: 07/17/2019	Telephone: 850-922-7121
Date Made Active in Reports: 09/10/2019	Last EDR Contact: 07/17/2019
Number of Days to Update: 55	Next Scheduled EDR Contact: 10/28/2019
	Data Release Frequency: Quarterly

GOVERNMENT RECORDS SEARCHED / DATA CURRENCY TRACKING

State and tribal leaking storage tank lists

FL LAST: Leaking Aboveground Storage Tank Listing

The file for Leaking Aboveground Storage Tanks. Please remember STCM does not track the source of the discharge so the agency provides a list of facilities with an aboveground tank and an open discharge split by facilities with aboveground tanks only and facilities with aboveground and underground tanks.

Date of Government Version: 08/01/2019	Source: Department of Environmental Protection
Date Data Arrived at EDR: 08/02/2019	Telephone: 850-245-8799
Date Made Active in Reports: 08/06/2019	Last EDR Contact: 07/25/2019
Number of Days to Update: 4	Next Scheduled EDR Contact: 11/11/2019
	Data Release Frequency: Varies

FL LUST: Petroleum Contamination Detail Report

Leaking Underground Storage Tank Incident Reports. LUST records contain an inventory of reported leaking underground storage tank incidents. Not all states maintain these records, and the information stored varies by state.

Date of Government Version: 07/30/2019	Source: Department of Environmental Protection
Date Data Arrived at EDR: 08/02/2019	Telephone: 850-245-8839
Date Made Active in Reports: 08/06/2019	Last EDR Contact: 07/31/2019
Number of Days to Update: 4	Next Scheduled EDR Contact: 11/11/2019
	Data Release Frequency: Quarterly

INDIAN LUST R6: Leaking Underground Storage Tanks on Indian Land

A listing of leaking underground storage tank locations on Indian Land.

Date of Government Version: 10/13/2018	Source: EPA Region 1
Date Data Arrived at EDR: 03/07/2019	Telephone: 617-918-1313
Date Made Active in Reports: 05/01/2019	Last EDR Contact: 07/29/2019
Number of Days to Update: 55	Next Scheduled EDR Contact: 11/04/2019
	Data Release Frequency: Varies

INDIAN LUST R7: Leaking Underground Storage Tanks on Indian Land

A listing of leaking underground storage tank locations on Indian Land.

Date of Government Version: 10/13/2018	Source: EPA Region 1
Date Data Arrived at EDR: 03/07/2019	Telephone: 617-918-1313
Date Made Active in Reports: 05/01/2019	Last EDR Contact: 07/29/2019
Number of Days to Update: 55	Next Scheduled EDR Contact: 11/04/2019
	Data Release Frequency: Varies

INDIAN LUST R9: Leaking Underground Storage Tanks on Indian Land

A listing of leaking underground storage tank locations on Indian Land.

Date of Government Version: 10/13/2018	Source: EPA Region 1
Date Data Arrived at EDR: 03/07/2019	Telephone: 617-918-1313
Date Made Active in Reports: 05/01/2019	Last EDR Contact: 07/29/2019
Number of Days to Update: 55	Next Scheduled EDR Contact: 11/04/2019
	Data Release Frequency: Varies

INDIAN LUST R10: Leaking Underground Storage Tanks on Indian Land

A listing of leaking underground storage tank locations on Indian Land.

Date of Government Version: 10/13/2018	Source: EPA Region 1
Date Data Arrived at EDR: 03/07/2019	Telephone: 617-918-1313
Date Made Active in Reports: 05/01/2019	Last EDR Contact: 07/29/2019
Number of Days to Update: 55	Next Scheduled EDR Contact: 11/04/2019
	Data Release Frequency: Varies

GOVERNMENT RECORDS SEARCHED / DATA CURRENCY TRACKING

INDIAN LUST R5: Leaking Underground Storage Tanks on Indian Land

A listing of leaking underground storage tank locations on Indian Land.

Date of Government Version: 10/13/2018	Source: EPA Region 1
Date Data Arrived at EDR: 03/07/2019	Telephone: 617-918-1313
Date Made Active in Reports: 05/01/2019	Last EDR Contact: 07/29/2019
Number of Days to Update: 55	Next Scheduled EDR Contact: 11/04/2019
	Data Release Frequency: Varies

INDIAN LUST R4: Leaking Underground Storage Tanks on Indian Land

A listing of leaking underground storage tank locations on Indian Land.

Date of Government Version: 10/13/2018	Source: EPA Region 1
Date Data Arrived at EDR: 03/07/2019	Telephone: 617-918-1313
Date Made Active in Reports: 05/01/2019	Last EDR Contact: 07/29/2019
Number of Days to Update: 55	Next Scheduled EDR Contact: 11/04/2019
	Data Release Frequency: Varies

INDIAN LUST R1: Leaking Underground Storage Tanks on Indian Land

A listing of leaking underground storage tank locations on Indian Land.

Date of Government Version: 10/13/2018	Source: EPA Region 1
Date Data Arrived at EDR: 03/07/2019	Telephone: 617-918-1313
Date Made Active in Reports: 05/01/2019	Last EDR Contact: 07/29/2019
Number of Days to Update: 55	Next Scheduled EDR Contact: 11/04/2019
	Data Release Frequency: Varies

INDIAN LUST R8: Leaking Underground Storage Tanks on Indian Land

A listing of leaking underground storage tank locations on Indian Land.

Date of Government Version: 10/13/2018	Source: EPA Region 1
Date Data Arrived at EDR: 03/07/2019	Telephone: 617-918-1313
Date Made Active in Reports: 05/01/2019	Last EDR Contact: 07/29/2019
Number of Days to Update: 55	Next Scheduled EDR Contact: 11/04/2019
	Data Release Frequency: Varies

FEMA UST: Underground Storage Tank Listing

A listing of all FEMA owned underground storage tanks.

Date of Government Version: 05/15/2017	Source: FEMA
Date Data Arrived at EDR: 05/30/2017	Telephone: 202-646-5797
Date Made Active in Reports: 10/13/2017	Last EDR Contact: 08/26/2019
Number of Days to Update: 136	Next Scheduled EDR Contact: 10/21/2019
	Data Release Frequency: Varies

State and tribal registered storage tank lists

FL FF TANKS: Federal Facilities Listing

A listing of federal facilities with storage tanks.

Date of Government Version: 06/24/2019	Source: Department of Environmental Protection
Date Data Arrived at EDR: 06/25/2019	Telephone: 850-245-8250
Date Made Active in Reports: 08/27/2019	Last EDR Contact: 09/19/2019
Number of Days to Update: 63	Next Scheduled EDR Contact: 01/06/2020
	Data Release Frequency: Quarterly

FL UST: Storage Tank Facility Information

Registered Underground Storage Tanks. UST's are regulated under Subtitle I of the Resource Conservation and Recovery Act (RCRA) and must be registered with the state department responsible for administering the UST program. Available information varies by state program.

GOVERNMENT RECORDS SEARCHED / DATA CURRENCY TRACKING

Date of Government Version: 05/17/2019
Date Data Arrived at EDR: 06/27/2019
Date Made Active in Reports: 07/23/2019
Number of Days to Update: 26

Source: Department of Environmental Protection
Telephone: 850-245-8839
Last EDR Contact: 07/25/2019
Next Scheduled EDR Contact: 11/11/2019
Data Release Frequency: Quarterly

FL AST: Storage Tank Facility Information Registered Aboveground Storage Tanks.

Date of Government Version: 05/17/2019
Date Data Arrived at EDR: 06/27/2019
Date Made Active in Reports: 07/23/2019
Number of Days to Update: 26

Source: Department of Environmental Protection
Telephone: 850-245-8839
Last EDR Contact: 07/25/2019
Next Scheduled EDR Contact: 11/11/2019
Data Release Frequency: Quarterly

INDIAN UST R7: Underground Storage Tanks on Indian Land

Date of Government Version: 04/06/2016
Date Data Arrived at EDR: 03/02/2017
Date Made Active in Reports: 04/07/2017
Number of Days to Update: 36

Source: N/A
Telephone: N/A
Last EDR Contact: 07/22/2019
Next Scheduled EDR Contact: 11/04/2019
Data Release Frequency: Varies

INDIAN UST R8: Underground Storage Tanks on Indian Land

Date of Government Version: 04/06/2016
Date Data Arrived at EDR: 03/02/2017
Date Made Active in Reports: 04/07/2017
Number of Days to Update: 36

Source: N/A
Telephone: N/A
Last EDR Contact: 07/22/2019
Next Scheduled EDR Contact: 11/04/2019
Data Release Frequency: Varies

INDIAN UST R9: Underground Storage Tanks on Indian Land

Date of Government Version: 04/06/2016
Date Data Arrived at EDR: 03/02/2017
Date Made Active in Reports: 04/07/2017
Number of Days to Update: 36

Source: N/A
Telephone: N/A
Last EDR Contact: 07/22/2019
Next Scheduled EDR Contact: 11/04/2019
Data Release Frequency: Varies

INDIAN UST R1: Underground Storage Tanks on Indian Land

Date of Government Version: 04/06/2016
Date Data Arrived at EDR: 03/02/2017
Date Made Active in Reports: 04/07/2017
Number of Days to Update: 36

Source: N/A
Telephone: N/A
Last EDR Contact: 07/22/2019
Next Scheduled EDR Contact: 11/04/2019
Data Release Frequency: Varies

INDIAN UST R6: Underground Storage Tanks on Indian Land

Date of Government Version: 04/06/2016
Date Data Arrived at EDR: 03/02/2017
Date Made Active in Reports: 04/07/2017
Number of Days to Update: 36

Source: N/A
Telephone: N/A
Last EDR Contact: 07/22/2019
Next Scheduled EDR Contact: 11/04/2019
Data Release Frequency: Varies

INDIAN UST R5: Underground Storage Tanks on Indian Land

Date of Government Version: 04/06/2016
Date Data Arrived at EDR: 03/02/2017
Date Made Active in Reports: 04/07/2017
Number of Days to Update: 36

Source: N/A
Telephone: N/A
Last EDR Contact: 07/22/2019
Next Scheduled EDR Contact: 11/04/2019
Data Release Frequency: Varies

GOVERNMENT RECORDS SEARCHED / DATA CURRENCY TRACKING

INDIAN UST R10: Underground Storage Tanks on Indian Land

Date of Government Version: 04/06/2016	Source: N/A
Date Data Arrived at EDR: 03/02/2017	Telephone: N/A
Date Made Active in Reports: 04/07/2017	Last EDR Contact: 07/22/2019
Number of Days to Update: 36	Next Scheduled EDR Contact: 11/04/2019
	Data Release Frequency: Varies

INDIAN UST R4: Underground Storage Tanks on Indian Land

Date of Government Version: 04/06/2016	Source: N/A
Date Data Arrived at EDR: 03/02/2017	Telephone: N/A
Date Made Active in Reports: 04/07/2017	Last EDR Contact: 07/22/2019
Number of Days to Update: 36	Next Scheduled EDR Contact: 11/04/2019
	Data Release Frequency: Varies

FL TANKS: Storage Tank Facility List

This listing includes storage tank facilities that do not have tank information. The tanks have either be closed or removed from the site, but the facilities were still registered at some point in history.

Date of Government Version: 05/17/2019	Source: Department of Environmental Protection
Date Data Arrived at EDR: 06/27/2019	Telephone: 850-245-8841
Date Made Active in Reports: 07/23/2019	Last EDR Contact: 07/25/2019
Number of Days to Update: 26	Next Scheduled EDR Contact: 11/11/2019
	Data Release Frequency: Quarterly

State and tribal institutional control / engineering control registries

FL ENG CONTROLS: Institutional Controls Registry

The registry is a database of all contaminated sites in the state of Florida which are subject to engineering controls. Engineering Controls encompass a variety of engineered remedies to contain and/or reduce contamination, and/or physical barriers intended to limit access to property. ECs include fences, signs, guards, landfill caps, provision of potable water, slurry walls, sheet pile (vertical caps), pumping and treatment of groundwater, monitoring wells, and vapor extraction systems.

Date of Government Version: 06/28/2019	Source: Department of Environmental Protection
Date Data Arrived at EDR: 07/01/2019	Telephone: 850-245-8927
Date Made Active in Reports: 09/09/2019	Last EDR Contact: 10/01/2019
Number of Days to Update: 70	Next Scheduled EDR Contact: 01/13/2020
	Data Release Frequency: Semi-Annually

FL Inst Control: Institutional Controls Registry

The registry is a database of all contaminated sites in the state of Florida which are subject to institutional and engineering controls.

Date of Government Version: 06/28/2019	Source: Department of Environmental Protection
Date Data Arrived at EDR: 07/01/2019	Telephone: 850-245-8927
Date Made Active in Reports: 09/09/2019	Last EDR Contact: 10/01/2019
Number of Days to Update: 70	Next Scheduled EDR Contact: 01/13/2020
	Data Release Frequency: Semi-Annually

INDIAN VCP R7: Voluntary Cleanup Priority Listng

A listing of voluntary cleanup priority sites located on Indian Land located in Region 7.

Date of Government Version: 03/20/2008	Source: EPA, Region 7
Date Data Arrived at EDR: 04/22/2008	Telephone: 913-551-7365
Date Made Active in Reports: 05/19/2008	Last EDR Contact: 04/20/2009
Number of Days to Update: 27	Next Scheduled EDR Contact: 07/20/2009
	Data Release Frequency: Varies

GOVERNMENT RECORDS SEARCHED / DATA CURRENCY TRACKING

INDIAN VCP R1: Voluntary Cleanup Priority Listing

A listing of voluntary cleanup priority sites located on Indian Land located in Region 7.

Date of Government Version: 03/20/2008	Source: EPA, Region 7
Date Data Arrived at EDR: 04/22/2008	Telephone: 913-551-7365
Date Made Active in Reports: 05/19/2008	Last EDR Contact: 04/20/2009
Number of Days to Update: 27	Next Scheduled EDR Contact: 07/20/2009
	Data Release Frequency: Varies

State and tribal voluntary cleanup sites

FL VCP: Voluntary Cleanup Sites

Listing of closed and active voluntary cleanup sites.

Date of Government Version: 06/11/2019	Source: Department of Environmental Protection
Date Data Arrived at EDR: 06/14/2019	Telephone: 850-245-8705
Date Made Active in Reports: 08/27/2019	Last EDR Contact: 08/14/2019
Number of Days to Update: 74	Next Scheduled EDR Contact: 12/02/2019
	Data Release Frequency: Varies

State and tribal Brownfields sites

FL BROWNFIELDS AREAS: Brownfields Areas Database

A "brownfield area" means a contiguous area of one or more brownfield sites, some of which may not be contaminated, that has been designated as such by a local government resolution. Such areas may include all or portions of community redevelopment areas, enterprise zones, empowerment zones, other such designated economically deprived communities and areas, and Environmental Protection Agency (EPA) designated brownfield pilot projects. This layer provides a polygon representation of the boundaries of these designated Brownfield Areas in Florida.

Date of Government Version: 05/06/2019	Source: Department of Environmental Protection
Date Data Arrived at EDR: 07/01/2019	Telephone: 850-245-8934
Date Made Active in Reports: 09/09/2019	Last EDR Contact: 10/01/2019
Number of Days to Update: 70	Next Scheduled EDR Contact: 01/13/2020
	Data Release Frequency: Quarterly

FL BROWNFIELDS: Brownfields Sites Database

Brownfields are defined by the Florida Department of Environmental Protection (FDEP) as abandoned, idled, or underused industrial and commercial facilities where expansion or redevelopment is complicated by real or perceived environmental contamination.

Date of Government Version: 04/18/2019	Source: Department of Environmental Protection
Date Data Arrived at EDR: 07/01/2019	Telephone: 850-245-8927
Date Made Active in Reports: 09/09/2019	Last EDR Contact: 10/01/2019
Number of Days to Update: 70	Next Scheduled EDR Contact: 01/13/2020
	Data Release Frequency: Semi-Annually

FL BSRA: Brownfield Site Rehabilitation Agreements Listing

The BSRA provides DEP and the public assurance that site rehabilitation will be conducted in accordance with Florida Statutes and DEP's Contaminated Site Cleanup Criteria rule. In addition, the BSRA provides limited liability protection for the voluntary responsible party. The BSRA contains various commitments by the voluntary responsible party, including milestones for completion of site rehabilitation tasks and submittal of technical reports and plans. It also contains a commitment by DEP to review technical reports according to an agreed upon schedule. Only those brownfield sites with an executed BSRA are eligible to apply for a voluntary cleanup tax credit incentive pursuant to Section 376.30781, Florida Statutes.

Date of Government Version: 06/27/2019	Source: Department of Environmental Protection
Date Data Arrived at EDR: 07/01/2019	Telephone: 850-245-8934
Date Made Active in Reports: 09/09/2019	Last EDR Contact: 10/04/2019
Number of Days to Update: 70	Next Scheduled EDR Contact: 01/13/2020
	Data Release Frequency: Varies

GOVERNMENT RECORDS SEARCHED / DATA CURRENCY TRACKING

US BROWNFIELDS: A Listing of Brownfields Sites

Brownfields are real property, the expansion, redevelopment, or reuse of which may be complicated by the presence or potential presence of a hazardous substance, pollutant, or contaminant. Cleaning up and reinvesting in these properties takes development pressures off of undeveloped, open land, and both improves and protects the environment. Assessment, Cleanup and Redevelopment Exchange System (ACRES) stores information reported by EPA Brownfields grant recipients on brownfields properties assessed or cleaned up with grant funding as well as information on Targeted Brownfields Assessments performed by EPA Regions. A listing of ACRES Brownfield sites is obtained from Cleanups in My Community. Cleanups in My Community provides information on Brownfields properties for which information is reported back to EPA, as well as areas served by Brownfields grant programs.

Date of Government Version: 06/03/2019	Source: Environmental Protection Agency
Date Data Arrived at EDR: 06/04/2019	Telephone: 202-566-2777
Date Made Active in Reports: 08/26/2019	Last EDR Contact: 09/19/2019
Number of Days to Update: 83	Next Scheduled EDR Contact: 12/30/2019
	Data Release Frequency: Semi-Annually

ADDITIONAL ENVIRONMENTAL RECORDS

Local Lists of Landfill / Solid Waste Disposal Sites

FL SWRCY: Recycling Centers

A listing of recycling centers located in the state of Florida.

Date of Government Version: 12/03/2018	Source: Department of Environmental Protection
Date Data Arrived at EDR: 01/15/2019	Telephone: 850-245-8718
Date Made Active in Reports: 03/14/2019	Last EDR Contact: 07/19/2019
Number of Days to Update: 58	Next Scheduled EDR Contact: 10/28/2019
	Data Release Frequency: Varies

INDIAN ODI: Report on the Status of Open Dumps on Indian Lands

Location of open dumps on Indian land.

Date of Government Version: 12/31/1998	Source: Environmental Protection Agency
Date Data Arrived at EDR: 12/03/2007	Telephone: 703-308-8245
Date Made Active in Reports: 01/24/2008	Last EDR Contact: 07/25/2019
Number of Days to Update: 52	Next Scheduled EDR Contact: 11/11/2019
	Data Release Frequency: Varies

ODI: Open Dump Inventory

An open dump is defined as a disposal facility that does not comply with one or more of the Part 257 or Part 258 Subtitle D Criteria.

Date of Government Version: 06/30/1985	Source: Environmental Protection Agency
Date Data Arrived at EDR: 08/09/2004	Telephone: 800-424-9346
Date Made Active in Reports: 09/17/2004	Last EDR Contact: 06/09/2004
Number of Days to Update: 39	Next Scheduled EDR Contact: N/A
	Data Release Frequency: No Update Planned

DEBRIS REGION 9: Torres Martinez Reservation Illegal Dump Site Locations

A listing of illegal dump sites location on the Torres Martinez Indian Reservation located in eastern Riverside County and northern Imperial County, California.

Date of Government Version: 01/12/2009	Source: EPA, Region 9
Date Data Arrived at EDR: 05/07/2009	Telephone: 415-947-4219
Date Made Active in Reports: 09/21/2009	Last EDR Contact: 07/19/2019
Number of Days to Update: 137	Next Scheduled EDR Contact: 11/04/2019
	Data Release Frequency: No Update Planned

IHS OPEN DUMPS: Open Dumps on Indian Land

A listing of all open dumps located on Indian Land in the United States.

GOVERNMENT RECORDS SEARCHED / DATA CURRENCY TRACKING

Date of Government Version: 04/01/2014
Date Data Arrived at EDR: 08/06/2014
Date Made Active in Reports: 01/29/2015
Number of Days to Update: 176

Source: Department of Health & Human Services, Indian Health Service
Telephone: 301-443-1452
Last EDR Contact: 08/02/2019
Next Scheduled EDR Contact: 11/11/2019
Data Release Frequency: Varies

US HIST CDL: National Clandestine Laboratory Register

A listing of clandestine drug lab locations that have been removed from the DEAs National Clandestine Laboratory Register.

Date of Government Version: 06/11/2019
Date Data Arrived at EDR: 06/13/2019
Date Made Active in Reports: 09/03/2019
Number of Days to Update: 82

Source: Drug Enforcement Administration
Telephone: 202-307-1000
Last EDR Contact: 08/21/2019
Next Scheduled EDR Contact: 12/09/2019
Data Release Frequency: No Update Planned

Local Lists of Hazardous waste / Contaminated Sites

FL PRIORITYCLEANERS: Priority Ranking List

The Florida Legislature has established a state-funded program to cleanup properties that are contaminated as a result of the operations of a drycleaning facility.

Date of Government Version: 04/03/2019
Date Data Arrived at EDR: 05/14/2019
Date Made Active in Reports: 06/07/2019
Number of Days to Update: 24

Source: Department of Environmental Protection
Telephone: 850-245-8927
Last EDR Contact: 08/13/2019
Next Scheduled EDR Contact: 11/25/2019
Data Release Frequency: Varies

FL SITES: Sites List

This summary status report was developed from a number of lists including the Eckhardt list, the Moffitt list, the EPA Hazardous Waste Sites list, EPA's Emergency & Remedial Response information System list (RCRA Section 3012) & existing department lists such as the obsolete uncontrolled Hazardous Waste Sites list. This list is no longer updated.

Date of Government Version: 12/31/1989
Date Data Arrived at EDR: 05/09/1994
Date Made Active in Reports: 08/04/1994
Number of Days to Update: 87

Source: Department of Environmental Protection
Telephone: 850-245-8705
Last EDR Contact: 03/24/1994
Next Scheduled EDR Contact: N/A
Data Release Frequency: No Update Planned

US CDL: Clandestine Drug Labs

A listing of clandestine drug lab locations. The U.S. Department of Justice ("the Department") provides this web site as a public service. It contains addresses of some locations where law enforcement agencies reported they found chemicals or other items that indicated the presence of either clandestine drug laboratories or dumpsites. In most cases, the source of the entries is not the Department, and the Department has not verified the entry and does not guarantee its accuracy. Members of the public must verify the accuracy of all entries by, for example, contacting local law enforcement and local health departments.

Date of Government Version: 06/11/2019
Date Data Arrived at EDR: 06/13/2019
Date Made Active in Reports: 09/03/2019
Number of Days to Update: 82

Source: Drug Enforcement Administration
Telephone: 202-307-1000
Last EDR Contact: 08/21/2019
Next Scheduled EDR Contact: 12/09/2019
Data Release Frequency: Quarterly

FL PFAS: PFOS and PFOA stand for perfluorooctane sulfonate and perfluorooctanoic acid

PFOS and PFOA stand for perfluorooctane sulfonate and perfluorooctanoic acid, respectively. Both are fluorinated organic chemicals, part of a larger family of compounds referred to as perfluoroalkyl substances (PFASs).

Date of Government Version: 05/16/2019
Date Data Arrived at EDR: 05/17/2019
Date Made Active in Reports: 06/07/2019
Number of Days to Update: 21

Source: Department of Environmental Protection
Telephone: 850-245-8690
Last EDR Contact: 07/25/2019
Next Scheduled EDR Contact: 11/11/2019
Data Release Frequency: Varies

GOVERNMENT RECORDS SEARCHED / DATA CURRENCY TRACKING

LIENS 2: CERCLA Lien Information

A Federal CERCLA ('Superfund') lien can exist by operation of law at any site or property at which EPA has spent Superfund monies. These monies are spent to investigate and address releases and threatened releases of contamination. CERCLIS provides information as to the identity of these sites and properties.

Date of Government Version: 07/30/2019	Source: Environmental Protection Agency
Date Data Arrived at EDR: 07/30/2019	Telephone: 202-564-6023
Date Made Active in Reports: 09/03/2019	Last EDR Contact: 10/02/2019
Number of Days to Update: 35	Next Scheduled EDR Contact: 01/13/2020
	Data Release Frequency: Semi-Annually

HMIRS: Hazardous Materials Information Reporting System

Hazardous Materials Incident Report System. HMIRS contains hazardous material spill incidents reported to DOT.

Date of Government Version: 06/24/2019	Source: U.S. Department of Transportation
Date Data Arrived at EDR: 06/26/2019	Telephone: 202-366-4555
Date Made Active in Reports: 09/23/2019	Last EDR Contact: 09/24/2019
Number of Days to Update: 89	Next Scheduled EDR Contact: 01/06/2020
	Data Release Frequency: Quarterly

Records of Emergency Release Reports

FL SPILLS: Oil and Hazardous Materials Incidents

Statewide oil and hazardous materials inland incidents.

Date of Government Version: 07/09/2019	Source: Department of Environmental Protection
Date Data Arrived at EDR: 07/10/2019	Telephone: 850-245-2010
Date Made Active in Reports: 09/10/2019	Last EDR Contact: 10/02/2019
Number of Days to Update: 62	Next Scheduled EDR Contact: 01/20/2020
	Data Release Frequency: Semi-Annually

FL SPILLS 90: SPILLS90 data from FirstSearch

Spills 90 includes those spill and release records available exclusively from FirstSearch databases. Typically, they may include chemical, oil and/or hazardous substance spills recorded after 1990. Duplicate records that are already included in EDR incident and release records are not included in Spills 90.

Date of Government Version: 12/10/2012	Source: FirstSearch
Date Data Arrived at EDR: 01/03/2013	Telephone: N/A
Date Made Active in Reports: 03/04/2013	Last EDR Contact: 01/03/2013
Number of Days to Update: 60	Next Scheduled EDR Contact: N/A
	Data Release Frequency: No Update Planned

FL SPILLS 80: SPILLS80 data from FirstSearch

Spills 80 includes those spill and release records available from FirstSearch databases prior to 1990. Typically, they may include chemical, oil and/or hazardous substance spills recorded before 1990. Duplicate records that are already included in EDR incident and release records are not included in Spills 80.

Date of Government Version: 09/01/2001	Source: FirstSearch
Date Data Arrived at EDR: 01/03/2013	Telephone: N/A
Date Made Active in Reports: 03/06/2013	Last EDR Contact: 01/03/2013
Number of Days to Update: 62	Next Scheduled EDR Contact: N/A
	Data Release Frequency: No Update Planned

RCRA NonGen / NLR: RCRA - Non Generators / No Longer Regulated

RCRAInfo is EPA's comprehensive information system, providing access to data supporting the Resource Conservation and Recovery Act (RCRA) of 1976 and the Hazardous and Solid Waste Amendments (HSWA) of 1984. The database includes selective information on sites which generate, transport, store, treat and/or dispose of hazardous waste as defined by the Resource Conservation and Recovery Act (RCRA). Non-Generators do not presently generate hazardous waste.

GOVERNMENT RECORDS SEARCHED / DATA CURRENCY TRACKING

Date of Government Version: 03/25/2019
Date Data Arrived at EDR: 03/27/2019
Date Made Active in Reports: 04/17/2019
Number of Days to Update: 21

Source: Environmental Protection Agency
Telephone: (404) 562-8651
Last EDR Contact: 09/16/2019
Next Scheduled EDR Contact: 01/06/2020
Data Release Frequency: Quarterly

FUDS: Formerly Used Defense Sites

The listing includes locations of Formerly Used Defense Sites properties where the US Army Corps of Engineers is actively working or will take necessary cleanup actions.

Date of Government Version: 05/15/2019
Date Data Arrived at EDR: 05/21/2019
Date Made Active in Reports: 08/08/2019
Number of Days to Update: 79

Source: U.S. Army Corps of Engineers
Telephone: 202-528-4285
Last EDR Contact: 08/23/2019
Next Scheduled EDR Contact: 12/02/2019
Data Release Frequency: Varies

DOD: Department of Defense Sites

This data set consists of federally owned or administered lands, administered by the Department of Defense, that have any area equal to or greater than 640 acres of the United States, Puerto Rico, and the U.S. Virgin Islands.

Date of Government Version: 12/31/2005
Date Data Arrived at EDR: 11/10/2006
Date Made Active in Reports: 01/11/2007
Number of Days to Update: 62

Source: USGS
Telephone: 888-275-8747
Last EDR Contact: 07/09/2019
Next Scheduled EDR Contact: 10/21/2019
Data Release Frequency: Semi-Annually

FEDLAND: Federal and Indian Lands

Federally and Indian administrated lands of the United States. Lands included are administrated by: Army Corps of Engineers, Bureau of Reclamation, National Wild and Scenic River, National Wildlife Refuge, Public Domain Land, Wilderness, Wilderness Study Area, Wildlife Management Area, Bureau of Indian Affairs, Bureau of Land Management, Department of Justice, Forest Service, Fish and Wildlife Service, National Park Service.

Date of Government Version: 12/31/2005
Date Data Arrived at EDR: 02/06/2006
Date Made Active in Reports: 01/11/2007
Number of Days to Update: 339

Source: U.S. Geological Survey
Telephone: 888-275-8747
Last EDR Contact: 10/07/2019
Next Scheduled EDR Contact: 01/20/2020
Data Release Frequency: N/A

SCRD DRYCLEANERS: State Coalition for Remediation of Drycleaners Listing

The State Coalition for Remediation of Drycleaners was established in 1998, with support from the U.S. EPA Office of Superfund Remediation and Technology Innovation. It is comprised of representatives of states with established drycleaner remediation programs. Currently the member states are Alabama, Connecticut, Florida, Illinois, Kansas, Minnesota, Missouri, North Carolina, Oregon, South Carolina, Tennessee, Texas, and Wisconsin.

Date of Government Version: 01/01/2017
Date Data Arrived at EDR: 02/03/2017
Date Made Active in Reports: 04/07/2017
Number of Days to Update: 63

Source: Environmental Protection Agency
Telephone: 615-532-8599
Last EDR Contact: 08/16/2019
Next Scheduled EDR Contact: 11/25/2019
Data Release Frequency: Varies

US FIN ASSUR: Financial Assurance Information

All owners and operators of facilities that treat, store, or dispose of hazardous waste are required to provide proof that they will have sufficient funds to pay for the clean up, closure, and post-closure care of their facilities.

Date of Government Version: 06/24/2019
Date Data Arrived at EDR: 06/26/2019
Date Made Active in Reports: 09/23/2019
Number of Days to Update: 89

Source: Environmental Protection Agency
Telephone: 202-566-1917
Last EDR Contact: 09/24/2019
Next Scheduled EDR Contact: 01/06/2020
Data Release Frequency: Quarterly

GOVERNMENT RECORDS SEARCHED / DATA CURRENCY TRACKING

EPA WATCH LIST: EPA WATCH LIST

EPA maintains a "Watch List" to facilitate dialogue between EPA, state and local environmental agencies on enforcement matters relating to facilities with alleged violations identified as either significant or high priority. Being on the Watch List does not mean that the facility has actually violated the law only that an investigation by EPA or a state or local environmental agency has led those organizations to allege that an unproven violation has in fact occurred. Being on the Watch List does not represent a higher level of concern regarding the alleged violations that were detected, but instead indicates cases requiring additional dialogue between EPA, state and local agencies - primarily because of the length of time the alleged violation has gone unaddressed or unresolved.

Date of Government Version: 08/30/2013	Source: Environmental Protection Agency
Date Data Arrived at EDR: 03/21/2014	Telephone: 617-520-3000
Date Made Active in Reports: 06/17/2014	Last EDR Contact: 08/05/2019
Number of Days to Update: 88	Next Scheduled EDR Contact: 11/18/2019
	Data Release Frequency: Quarterly

2020 COR ACTION: 2020 Corrective Action Program List

The EPA has set ambitious goals for the RCRA Corrective Action program by creating the 2020 Corrective Action Universe. This RCRA cleanup baseline includes facilities expected to need corrective action. The 2020 universe contains a wide variety of sites. Some properties are heavily contaminated while others were contaminated but have since been cleaned up. Still others have not been fully investigated yet, and may require little or no remediation. Inclusion in the 2020 Universe does not necessarily imply failure on the part of a facility to meet its RCRA obligations.

Date of Government Version: 09/30/2017	Source: Environmental Protection Agency
Date Data Arrived at EDR: 05/08/2018	Telephone: 703-308-4044
Date Made Active in Reports: 07/20/2018	Last EDR Contact: 08/09/2019
Number of Days to Update: 73	Next Scheduled EDR Contact: 11/18/2019
	Data Release Frequency: Varies

TSCA: Toxic Substances Control Act

Toxic Substances Control Act. TSCA identifies manufacturers and importers of chemical substances included on the TSCA Chemical Substance Inventory list. It includes data on the production volume of these substances by plant site.

Date of Government Version: 12/31/2016	Source: EPA
Date Data Arrived at EDR: 06/21/2017	Telephone: 202-260-5521
Date Made Active in Reports: 01/05/2018	Last EDR Contact: 09/19/2019
Number of Days to Update: 198	Next Scheduled EDR Contact: 12/30/2019
	Data Release Frequency: Every 4 Years

TRIS: Toxic Chemical Release Inventory System

Toxic Release Inventory System. TRIS identifies facilities which release toxic chemicals to the air, water and land in reportable quantities under SARA Title III Section 313.

Date of Government Version: 12/31/2016	Source: EPA
Date Data Arrived at EDR: 01/10/2018	Telephone: 202-566-0250
Date Made Active in Reports: 01/12/2018	Last EDR Contact: 08/23/2019
Number of Days to Update: 2	Next Scheduled EDR Contact: 12/02/2019
	Data Release Frequency: Annually

SSTS: Section 7 Tracking Systems

Section 7 of the Federal Insecticide, Fungicide and Rodenticide Act, as amended (92 Stat. 829) requires all registered pesticide-producing establishments to submit a report to the Environmental Protection Agency by March 1st each year. Each establishment must report the types and amounts of pesticides, active ingredients and devices being produced, and those having been produced and sold or distributed in the past year.

Date of Government Version: 09/30/2018	Source: EPA
Date Data Arrived at EDR: 04/24/2019	Telephone: 202-564-4203
Date Made Active in Reports: 08/08/2019	Last EDR Contact: 07/26/2019
Number of Days to Update: 106	Next Scheduled EDR Contact: 11/04/2019
	Data Release Frequency: Annually

GOVERNMENT RECORDS SEARCHED / DATA CURRENCY TRACKING

ROD: Records Of Decision

Record of Decision. ROD documents mandate a permanent remedy at an NPL (Superfund) site containing technical and health information to aid in the cleanup.

Date of Government Version: 07/19/2019	Source: EPA
Date Data Arrived at EDR: 07/30/2019	Telephone: 703-416-0223
Date Made Active in Reports: 09/03/2019	Last EDR Contact: 10/02/2019
Number of Days to Update: 35	Next Scheduled EDR Contact: 12/16/2019
	Data Release Frequency: Annually

RMP: Risk Management Plans

When Congress passed the Clean Air Act Amendments of 1990, it required EPA to publish regulations and guidance for chemical accident prevention at facilities using extremely hazardous substances. The Risk Management Program Rule (RMP Rule) was written to implement Section 112(r) of these amendments. The rule, which built upon existing industry codes and standards, requires companies of all sizes that use certain flammable and toxic substances to develop a Risk Management Program, which includes a(n): Hazard assessment that details the potential effects of an accidental release, an accident history of the last five years, and an evaluation of worst-case and alternative accidental releases; Prevention program that includes safety precautions and maintenance, monitoring, and employee training measures; and Emergency response program that spells out emergency health care, employee training measures and procedures for informing the public and response agencies (e.g the fire department) should an accident occur.

Date of Government Version: 04/25/2019	Source: Environmental Protection Agency
Date Data Arrived at EDR: 05/02/2019	Telephone: 202-564-8600
Date Made Active in Reports: 05/23/2019	Last EDR Contact: 07/22/2019
Number of Days to Update: 21	Next Scheduled EDR Contact: 11/04/2019
	Data Release Frequency: Varies

RAATS: RCRA Administrative Action Tracking System

RCRA Administration Action Tracking System. RAATS contains records based on enforcement actions issued under RCRA pertaining to major violators and includes administrative and civil actions brought by the EPA. For administration actions after September 30, 1995, data entry in the RAATS database was discontinued. EPA will retain a copy of the database for historical records. It was necessary to terminate RAATS because a decrease in agency resources made it impossible to continue to update the information contained in the database.

Date of Government Version: 04/17/1995	Source: EPA
Date Data Arrived at EDR: 07/03/1995	Telephone: 202-564-4104
Date Made Active in Reports: 08/07/1995	Last EDR Contact: 06/02/2008
Number of Days to Update: 35	Next Scheduled EDR Contact: 09/01/2008
	Data Release Frequency: No Update Planned

PRP: Potentially Responsible Parties

A listing of verified Potentially Responsible Parties

Date of Government Version: 08/20/2019	Source: EPA
Date Data Arrived at EDR: 09/05/2019	Telephone: 202-564-6023
Date Made Active in Reports: 09/23/2019	Last EDR Contact: 10/02/2019
Number of Days to Update: 18	Next Scheduled EDR Contact: 11/18/2019
	Data Release Frequency: Quarterly

PADS: PCB Activity Database System

PCB Activity Database. PADS Identifies generators, transporters, commercial storers and/or brokers and disposers of PCB's who are required to notify the EPA of such activities.

Date of Government Version: 03/20/2019	Source: EPA
Date Data Arrived at EDR: 04/10/2019	Telephone: 202-566-0500
Date Made Active in Reports: 05/14/2019	Last EDR Contact: 07/12/2019
Number of Days to Update: 34	Next Scheduled EDR Contact: 10/21/2019
	Data Release Frequency: Annually

GOVERNMENT RECORDS SEARCHED / DATA CURRENCY TRACKING

ICIS: Integrated Compliance Information System

The Integrated Compliance Information System (ICIS) supports the information needs of the national enforcement and compliance program as well as the unique needs of the National Pollutant Discharge Elimination System (NPDES) program.

Date of Government Version: 11/18/2016	Source: Environmental Protection Agency
Date Data Arrived at EDR: 11/23/2016	Telephone: 202-564-2501
Date Made Active in Reports: 02/10/2017	Last EDR Contact: 10/07/2019
Number of Days to Update: 79	Next Scheduled EDR Contact: 01/20/2020
	Data Release Frequency: Quarterly

FTTS: FIFRA/ TSCA Tracking System - FIFRA (Federal Insecticide, Fungicide, & Rodenticide Act)/TSCA (Toxic Substances Control Act)
FTTS tracks administrative cases and pesticide enforcement actions and compliance activities related to FIFRA, TSCA and EPCRA (Emergency Planning and Community Right-to-Know Act). To maintain currency, EDR contacts the Agency on a quarterly basis.

Date of Government Version: 04/09/2009	Source: EPA/Office of Prevention, Pesticides and Toxic Substances
Date Data Arrived at EDR: 04/16/2009	Telephone: 202-566-1667
Date Made Active in Reports: 05/11/2009	Last EDR Contact: 08/18/2017
Number of Days to Update: 25	Next Scheduled EDR Contact: 12/04/2017
	Data Release Frequency: No Update Planned

FTTS INSP: FIFRA/ TSCA Tracking System - FIFRA (Federal Insecticide, Fungicide, & Rodenticide Act)/TSCA (Toxic Substances Control Act)
FTTS tracks administrative cases and pesticide enforcement actions and compliance activities related to FIFRA, TSCA and EPCRA (Emergency Planning and Community Right-to-Know Act). To maintain currency, EDR contacts the Agency on a quarterly basis.

Date of Government Version: 04/09/2009	Source: EPA/Office of Prevention, Pesticides and Toxic Substances
Date Data Arrived at EDR: 04/16/2009	Telephone: 202-566-1667
Date Made Active in Reports: 05/11/2009	Last EDR Contact: 08/18/2017
Number of Days to Update: 25	Next Scheduled EDR Contact: 12/04/2017
	Data Release Frequency: No Update Planned

MLTS: Material Licensing Tracking System

MLTS is maintained by the Nuclear Regulatory Commission and contains a list of approximately 8,100 sites which possess or use radioactive materials and which are subject to NRC licensing requirements. To maintain currency, EDR contacts the Agency on a quarterly basis.

Date of Government Version: 06/20/2019	Source: Nuclear Regulatory Commission
Date Data Arrived at EDR: 06/20/2019	Telephone: 301-415-7169
Date Made Active in Reports: 08/08/2019	Last EDR Contact: 09/04/2019
Number of Days to Update: 49	Next Scheduled EDR Contact: 11/04/2019
	Data Release Frequency: Quarterly

COAL ASH DOE: Steam-Electric Plant Operation Data

A listing of power plants that store ash in surface ponds.

Date of Government Version: 12/31/2005	Source: Department of Energy
Date Data Arrived at EDR: 08/07/2009	Telephone: 202-586-8719
Date Made Active in Reports: 10/22/2009	Last EDR Contact: 09/06/2019
Number of Days to Update: 76	Next Scheduled EDR Contact: 12/16/2019
	Data Release Frequency: Varies

COAL ASH EPA: Coal Combustion Residues Surface Impoundments List

A listing of coal combustion residues surface impoundments with high hazard potential ratings.

Date of Government Version: 07/01/2014	Source: Environmental Protection Agency
Date Data Arrived at EDR: 09/10/2014	Telephone: N/A
Date Made Active in Reports: 10/20/2014	Last EDR Contact: 09/03/2019
Number of Days to Update: 40	Next Scheduled EDR Contact: 12/16/2019
	Data Release Frequency: Varies

GOVERNMENT RECORDS SEARCHED / DATA CURRENCY TRACKING

PCB TRANSFORMER: PCB Transformer Registration Database

The database of PCB transformer registrations that includes all PCB registration submittals.

Date of Government Version: 05/24/2017	Source: Environmental Protection Agency
Date Data Arrived at EDR: 11/30/2017	Telephone: 202-566-0517
Date Made Active in Reports: 12/15/2017	Last EDR Contact: 08/09/2019
Number of Days to Update: 15	Next Scheduled EDR Contact: 11/04/2019
	Data Release Frequency: Varies

RADINFO: Radiation Information Database

The Radiation Information Database (RADINFO) contains information about facilities that are regulated by U.S. Environmental Protection Agency (EPA) regulations for radiation and radioactivity.

Date of Government Version: 07/01/2019	Source: Environmental Protection Agency
Date Data Arrived at EDR: 07/01/2019	Telephone: 202-343-9775
Date Made Active in Reports: 09/23/2019	Last EDR Contact: 10/01/2019
Number of Days to Update: 84	Next Scheduled EDR Contact: 01/13/2020
	Data Release Frequency: Quarterly

HIST FTTS: FIFRA/TSCA Tracking System Inspection & Enforcement Case Listing

A complete inspection and enforcement case listing from the FIFRA/TSCA Tracking System (FTTS) for all ten EPA regions. The information was obtained from the National Compliance Database (NCDB). NCDB supports the implementation of FIFRA (Federal Insecticide, Fungicide, and Rodenticide Act) and TSCA (Toxic Substances Control Act). Some EPA regions are now closing out records. Because of that, and the fact that some EPA regions are not providing EPA Headquarters with updated records, it was decided to create a HIST FTTS database. It included records that may not be included in the newer FTTS database updates. This database is no longer updated.

Date of Government Version: 10/19/2006	Source: Environmental Protection Agency
Date Data Arrived at EDR: 03/01/2007	Telephone: 202-564-2501
Date Made Active in Reports: 04/10/2007	Last EDR Contact: 12/17/2008
Number of Days to Update: 40	Next Scheduled EDR Contact: 03/17/2008
	Data Release Frequency: No Update Planned

HIST FTTS INSP: FIFRA/TSCA Tracking System Inspection & Enforcement Case Listing

A complete inspection and enforcement case listing from the FIFRA/TSCA Tracking System (FTTS) for all ten EPA regions. The information was obtained from the National Compliance Database (NCDB). NCDB supports the implementation of FIFRA (Federal Insecticide, Fungicide, and Rodenticide Act) and TSCA (Toxic Substances Control Act). Some EPA regions are now closing out records. Because of that, and the fact that some EPA regions are not providing EPA Headquarters with updated records, it was decided to create a HIST FTTS database. It included records that may not be included in the newer FTTS database updates. This database is no longer updated.

Date of Government Version: 10/19/2006	Source: Environmental Protection Agency
Date Data Arrived at EDR: 03/01/2007	Telephone: 202-564-2501
Date Made Active in Reports: 04/10/2007	Last EDR Contact: 12/17/2008
Number of Days to Update: 40	Next Scheduled EDR Contact: 03/17/2008
	Data Release Frequency: No Update Planned

DOT OPS: Incident and Accident Data

Department of Transportation, Office of Pipeline Safety Incident and Accident data.

Date of Government Version: 04/01/2019	Source: Department of Transportation, Office of Pipeline Safety
Date Data Arrived at EDR: 04/30/2019	Telephone: 202-366-4595
Date Made Active in Reports: 08/08/2019	Last EDR Contact: 07/31/2019
Number of Days to Update: 100	Next Scheduled EDR Contact: 11/11/2019
	Data Release Frequency: Quarterly

CONSENT: Superfund (CERCLA) Consent Decrees

Major legal settlements that establish responsibility and standards for cleanup at NPL (Superfund) sites. Released periodically by United States District Courts after settlement by parties to litigation matters.

GOVERNMENT RECORDS SEARCHED / DATA CURRENCY TRACKING

Date of Government Version: 06/30/2019
Date Data Arrived at EDR: 07/16/2019
Date Made Active in Reports: 10/02/2019
Number of Days to Update: 78

Source: Department of Justice, Consent Decree Library
Telephone: Varies
Last EDR Contact: 10/02/2019
Next Scheduled EDR Contact: 01/20/2020
Data Release Frequency: Varies

BRS: Biennial Reporting System

The Biennial Reporting System is a national system administered by the EPA that collects data on the generation and management of hazardous waste. BRS captures detailed data from two groups: Large Quantity Generators (LQG) and Treatment, Storage, and Disposal Facilities.

Date of Government Version: 12/31/2015
Date Data Arrived at EDR: 02/22/2017
Date Made Active in Reports: 09/28/2017
Number of Days to Update: 218

Source: EPA/NTIS
Telephone: 800-424-9346
Last EDR Contact: 09/16/2019
Next Scheduled EDR Contact: 01/06/2020
Data Release Frequency: Biennially

INDIAN RESERV: Indian Reservations

This map layer portrays Indian administered lands of the United States that have any area equal to or greater than 640 acres.

Date of Government Version: 12/31/2014
Date Data Arrived at EDR: 07/14/2015
Date Made Active in Reports: 01/10/2017
Number of Days to Update: 546

Source: USGS
Telephone: 202-208-3710
Last EDR Contact: 10/06/2019
Next Scheduled EDR Contact: 01/19/2020
Data Release Frequency: Semi-Annually

FUSRAP: Formerly Utilized Sites Remedial Action Program

DOE established the Formerly Utilized Sites Remedial Action Program (FUSRAP) in 1974 to remediate sites where radioactive contamination remained from Manhattan Project and early U.S. Atomic Energy Commission (AEC) operations.

Date of Government Version: 08/08/2017
Date Data Arrived at EDR: 09/11/2018
Date Made Active in Reports: 09/14/2018
Number of Days to Update: 3

Source: Department of Energy
Telephone: 202-586-3559
Last EDR Contact: 07/30/2019
Next Scheduled EDR Contact: 11/18/2019
Data Release Frequency: Varies

UMTRA: Uranium Mill Tailings Sites

Uranium ore was mined by private companies for federal government use in national defense programs. When the mills shut down, large piles of the sand-like material (mill tailings) remain after uranium has been extracted from the ore. Levels of human exposure to radioactive materials from the piles are low; however, in some cases tailings were used as construction materials before the potential health hazards of the tailings were recognized.

Date of Government Version: 06/23/2017
Date Data Arrived at EDR: 10/11/2017
Date Made Active in Reports: 11/03/2017
Number of Days to Update: 23

Source: Department of Energy
Telephone: 505-845-0011
Last EDR Contact: 08/21/2019
Next Scheduled EDR Contact: 12/02/2019
Data Release Frequency: Varies

LEAD SMELTER 1: Lead Smelter Sites

A listing of former lead smelter site locations.

Date of Government Version: 07/19/2019
Date Data Arrived at EDR: 07/30/2019
Date Made Active in Reports: 09/03/2019
Number of Days to Update: 35

Source: Environmental Protection Agency
Telephone: 703-603-8787
Last EDR Contact: 10/02/2019
Next Scheduled EDR Contact: 01/13/2020
Data Release Frequency: Varies

LEAD SMELTER 2: Lead Smelter Sites

A listing of former lead smelter site locations.

GOVERNMENT RECORDS SEARCHED / DATA CURRENCY TRACKING

Date of Government Version: 07/19/2019
Date Data Arrived at EDR: 07/30/2019
Date Made Active in Reports: 09/03/2019
Number of Days to Update: 35

Source: Environmental Protection Agency
Telephone: 703-603-8787
Last EDR Contact: 10/02/2019
Next Scheduled EDR Contact: 01/13/2020
Data Release Frequency: Varies

US AIRS (AFS): Aerometric Information Retrieval System Facility Subsystem

Date of Government Version: 10/27/2009
Date Data Arrived at EDR: 11/10/2009
Date Made Active in Reports: 12/08/2009
Number of Days to Update: 28

Source: N/A
Telephone: N/A
Last EDR Contact: 11/12/1996
Next Scheduled EDR Contact: N/A
Data Release Frequency: Annually

US AIRS MINOR: Aerometric Information Retrieval System Facility Subsystem

Date of Government Version: 10/27/2009
Date Data Arrived at EDR: 11/10/2009
Date Made Active in Reports: 12/08/2009
Number of Days to Update: 28

Source: N/A
Telephone: N/A
Last EDR Contact: 11/12/1996
Next Scheduled EDR Contact: N/A
Data Release Frequency: Annually

US MINES: Active Mines & Mineral Plants Database Listing

Active Mines and Mineral Processing Plant operations for commodities monitored by the Minerals Information Team of the USGS.

Date of Government Version: 04/14/2011
Date Data Arrived at EDR: 06/08/2011
Date Made Active in Reports: 09/13/2011
Number of Days to Update: 97

Source: USGS
Telephone: 703-648-7709
Last EDR Contact: 08/30/2019
Next Scheduled EDR Contact: 12/09/2019
Data Release Frequency: Varies

US MINES 2: Active Mines & Mineral Plants Database Listing

Active Mines and Mineral Processing Plant operations for commodities monitored by the Minerals Information Team of the USGS.

Date of Government Version: 04/14/2011
Date Data Arrived at EDR: 06/08/2011
Date Made Active in Reports: 09/13/2011
Number of Days to Update: 97

Source: USGS
Telephone: 703-648-7709
Last EDR Contact: 08/30/2019
Next Scheduled EDR Contact: 12/09/2019
Data Release Frequency: Varies

US MINES 3: Active Mines & Mineral Plants Database Listing

Active Mines and Mineral Processing Plant operations for commodities monitored by the Minerals Information Team of the USGS.

Date of Government Version: 04/14/2011
Date Data Arrived at EDR: 06/08/2011
Date Made Active in Reports: 09/13/2011
Number of Days to Update: 97

Source: USGS
Telephone: 703-648-7709
Last EDR Contact: 08/30/2019
Next Scheduled EDR Contact: 12/09/2019
Data Release Frequency: Varies

ABANDONED MINES: Abandoned Mines

An inventory of land and water impacted by past mining (primarily coal mining) is maintained by OSMRE to provide information needed to implement the Surface Mining Control and Reclamation Act of 1977 (SMCRA). The inventory contains information on the location, type, and extent of AML impacts, as well as, information on the cost associated with the reclamation of those problems. The inventory is based upon field surveys by State, Tribal, and OSMRE program officials. It is dynamic to the extent that it is modified as new problems are identified and existing problems are reclaimed.

GOVERNMENT RECORDS SEARCHED / DATA CURRENCY TRACKING

Date of Government Version: 03/27/2019
Date Data Arrived at EDR: 03/28/2019
Date Made Active in Reports: 05/01/2019
Number of Days to Update: 34

Source: Department of Interior
Telephone: 202-208-2609
Last EDR Contact: 09/10/2019
Next Scheduled EDR Contact: 12/23/2019
Data Release Frequency: Quarterly

FINDS: Facility Index System/Facility Registry System

Facility Index System. FINDS contains both facility information and 'pointers' to other sources that contain more detail. EDR includes the following FINDS databases in this report: PCS (Permit Compliance System), AIRS (Aerometric Information Retrieval System), DOCKET (Enforcement Docket used to manage and track information on civil judicial enforcement cases for all environmental statutes), FURS (Federal Underground Injection Control), C-DOCKET (Criminal Docket System used to track criminal enforcement actions for all environmental statutes), FFIS (Federal Facilities Information System), STATE (State Environmental Laws and Statutes), and PADS (PCB Activity Data System).

Date of Government Version: 05/03/2019
Date Data Arrived at EDR: 06/05/2019
Date Made Active in Reports: 09/03/2019
Number of Days to Update: 90

Source: EPA
Telephone: (404) 562-9900
Last EDR Contact: 09/04/2019
Next Scheduled EDR Contact: 12/16/2019
Data Release Frequency: Quarterly

ECHO: Enforcement & Compliance History Information

ECHO provides integrated compliance and enforcement information for about 800,000 regulated facilities nationwide.

Date of Government Version: 07/06/2019
Date Data Arrived at EDR: 07/09/2019
Date Made Active in Reports: 10/02/2019
Number of Days to Update: 85

Source: Environmental Protection Agency
Telephone: 202-564-2280
Last EDR Contact: 10/08/2019
Next Scheduled EDR Contact: 01/20/2020
Data Release Frequency: Quarterly

UXO: Unexploded Ordnance Sites

A listing of unexploded ordnance site locations

Date of Government Version: 12/31/2017
Date Data Arrived at EDR: 01/17/2019
Date Made Active in Reports: 04/01/2019
Number of Days to Update: 74

Source: Department of Defense
Telephone: 703-704-1564
Last EDR Contact: 10/10/2019
Next Scheduled EDR Contact: 01/27/2020
Data Release Frequency: Varies

DOCKET HWC: Hazardous Waste Compliance Docket Listing

A complete list of the Federal Agency Hazardous Waste Compliance Docket Facilities.

Date of Government Version: 05/31/2018
Date Data Arrived at EDR: 07/26/2018
Date Made Active in Reports: 10/05/2018
Number of Days to Update: 71

Source: Environmental Protection Agency
Telephone: 202-564-0527
Last EDR Contact: 08/21/2019
Next Scheduled EDR Contact: 12/09/2019
Data Release Frequency: Varies

FUELS PROGRAM: EPA Fuels Program Registered Listing

This listing includes facilities that are registered under the Part 80 (Code of Federal Regulations) EPA Fuels Programs. All companies now are required to submit new and updated registrations.

Date of Government Version: 05/20/2019
Date Data Arrived at EDR: 05/21/2019
Date Made Active in Reports: 08/08/2019
Number of Days to Update: 79

Source: EPA
Telephone: 800-385-6164
Last EDR Contact: 08/20/2019
Next Scheduled EDR Contact: 12/02/2019
Data Release Frequency: Quarterly

Other Ascertainable Records

GOVERNMENT RECORDS SEARCHED / DATA CURRENCY TRACKING

FL AIRS: Permitted Facilities Listing

A listing of Air Resources Management permits.

Date of Government Version: 05/14/2019
Date Data Arrived at EDR: 05/16/2019
Date Made Active in Reports: 06/14/2019
Number of Days to Update: 29

Source: Department of Environmental Protection
Telephone: 850-921-9558
Last EDR Contact: 08/07/2019
Next Scheduled EDR Contact: 11/11/2019
Data Release Frequency: Varies

FL ASBESTOS: Asbestos Notification Listing

Asbestos sites

Date of Government Version: 05/17/2019
Date Data Arrived at EDR: 05/21/2019
Date Made Active in Reports: 06/06/2019
Number of Days to Update: 16

Source: Department of Environmental Protection
Telephone: 850-717-9086
Last EDR Contact: 08/14/2019
Next Scheduled EDR Contact: 12/02/2019
Data Release Frequency: Varies

FL CLEANUP SITES: DEP Cleanup Sites - Contamination Locator Map Listing

This listing includes the locations of waste cleanup sites from various programs. The source of the cleanup site data includes Hazardous Waste programs, Site Investigation Section, Compliance and Enforcement Tracking, Drycleaning State Funded Cleanup Program (possibly other state funded cleanup), Storage Tank Contamination Monitoring.

Date of Government Version: 05/27/2019
Date Data Arrived at EDR: 05/29/2019
Date Made Active in Reports: 06/06/2019
Number of Days to Update: 8

Source: Department of Environmental Protection
Telephone: 866-282-0787
Last EDR Contact: 08/26/2019
Next Scheduled EDR Contact: 12/09/2019
Data Release Frequency: Quarterly

FL DEDB: Ethylene Dibromide Database Results

Ethylene dibromide (EDB), a soil fumigant, that has been detected in drinking water wells. The amount found exceeds the maximum contaminant level as stated in Chapter 62-550 or 520. It is a potential threat to public health when present in drinking water.

Date of Government Version: 06/18/2019
Date Data Arrived at EDR: 06/20/2019
Date Made Active in Reports: 08/27/2019
Number of Days to Update: 68

Source: Department of Environmental Protection
Telephone: 850-245-8335
Last EDR Contact: 09/12/2019
Next Scheduled EDR Contact: 12/30/2019
Data Release Frequency: Varies

FL DRYCLEANERS: Drycleaning Facilities

The Drycleaners database, maintained by the Department of Environmental Protection, provides information about permitted dry cleaner facilities.

Date of Government Version: 07/22/2019
Date Data Arrived at EDR: 07/23/2019
Date Made Active in Reports: 09/03/2019
Number of Days to Update: 42

Source: Department of Environmental Protection
Telephone: 850-245-8927
Last EDR Contact: 07/23/2019
Next Scheduled EDR Contact: 11/04/2019
Data Release Frequency: Semi-Annually

FL DWM CONTAM: DWM CONTAMINATED SITES

A listing of active or known sites. The listing includes sites that need cleanup but are not actively being working on because the agency currently does not have funding (primarily petroleum and drycleaning).

Date of Government Version: 01/28/2019
Date Data Arrived at EDR: 01/29/2019
Date Made Active in Reports: 03/28/2019
Number of Days to Update: 58

Source: Department of Environmental Protection
Telephone: 850-245-7503
Last EDR Contact: 09/05/2019
Next Scheduled EDR Contact: 01/20/2020
Data Release Frequency: Varies

GOVERNMENT RECORDS SEARCHED / DATA CURRENCY TRACKING

FL Financial Assurance 1: Financial Assurance Information Listing

A list of hazardous waste facilities required to provide financial assurance under RCRA.

Date of Government Version: 07/26/2019	Source: Department of Environmental Protection
Date Data Arrived at EDR: 07/30/2019	Telephone: 850-245-8793
Date Made Active in Reports: 09/11/2019	Last EDR Contact: 07/25/2019
Number of Days to Update: 43	Next Scheduled EDR Contact: 11/11/2019
	Data Release Frequency: Semi-Annually

FL Financial Assurance 2: Financial Assurance Information Listing

A listing of financial assurance information for solid waste facilities.

Date of Government Version: 07/16/2019	Source: Department of Environmental Protection
Date Data Arrived at EDR: 07/30/2019	Telephone: 850-245-8743
Date Made Active in Reports: 09/11/2019	Last EDR Contact: 07/25/2019
Number of Days to Update: 43	Next Scheduled EDR Contact: 11/11/2019
	Data Release Frequency: Semi-Annually

FL Financial Assurance 3: Financial Assurance Information Listing

A listing of financial assurance information for storage tanks sites.

Date of Government Version: 05/02/2019	Source: Department of Environmental Protection
Date Data Arrived at EDR: 05/02/2019	Telephone: 850-245-8853
Date Made Active in Reports: 06/06/2019	Last EDR Contact: 07/25/2019
Number of Days to Update: 35	Next Scheduled EDR Contact: 11/11/2019
	Data Release Frequency: Quarterly

FL Cattle Dip. Vats: Cattle Dipping Vats

From the 1910's through the 1950's, these vats were filled with an arsenic solution for the control and eradication of the cattle fever tick. Other pesticides, such as DDT, were also widely used. By State law, all cattle, horses, mules, goats, and other susceptible animals were required to be dipped every 14 days. Under certain circumstances, the arsenic and other pesticides remaining at the site may present an environmental or public health hazard.

Date of Government Version: 01/19/2017	Source: Department of Environmental Protection
Date Data Arrived at EDR: 01/09/2018	Telephone: 850-245-4444
Date Made Active in Reports: 01/19/2018	Last EDR Contact: 10/08/2019
Number of Days to Update: 10	Next Scheduled EDR Contact: 01/20/2020
	Data Release Frequency: No Update Planned

FL RESP PARTY: Responsible Party Sites Listing

Open, inactive and closed responsible party sites

Date of Government Version: 06/30/2019	Source: Department of Environmental Protection
Date Data Arrived at EDR: 07/01/2019	Telephone: 850-245-8758
Date Made Active in Reports: 09/09/2019	Last EDR Contact: 10/01/2019
Number of Days to Update: 70	Next Scheduled EDR Contact: 01/13/2020
	Data Release Frequency: Quarterly

FL SITE INV SITES: Site Investigation Section Sites Listing

Statewide coverage of Site Investigation Section (SIS) sites. Site Investigation is a Section within the Bureau of Waste Cleanup, Division of Waste Management. SIS provides technical support to FDEP District Waste Cleanup Programs and conducts contamination assessments throughout the state.

Date of Government Version: 05/20/2019	Source: Department of Environmental Protection
Date Data Arrived at EDR: 05/21/2019	Telephone: 850-245-8953
Date Made Active in Reports: 06/10/2019	Last EDR Contact: 08/20/2019
Number of Days to Update: 20	Next Scheduled EDR Contact: 12/02/2019
	Data Release Frequency: Quarterly

GOVERNMENT RECORDS SEARCHED / DATA CURRENCY TRACKING

FL TIER 2: Tier 2 Facility Listing

A listing of facilities which store or manufacture hazardous materials that submit a chemical inventory report.

Date of Government Version: 12/31/2018	Source: Department of Environmental Protection
Date Data Arrived at EDR: 06/13/2019	Telephone: 850-413-9970
Date Made Active in Reports: 08/27/2019	Last EDR Contact: 09/05/2019
Number of Days to Update: 75	Next Scheduled EDR Contact: 12/23/2019
	Data Release Frequency: Varies

FL UIC: Underground Injection Wells Database Listing

A listing of Class I wells. Class I wells are used to inject hazardous waste, nonhazardous waste, or municipal waste below the lowermost USDW.

Date of Government Version: 07/22/2019	Source: Department of Environmental Protection
Date Data Arrived at EDR: 07/23/2019	Telephone: 850-245-8655
Date Made Active in Reports: 09/11/2019	Last EDR Contact: 07/19/2019
Number of Days to Update: 50	Next Scheduled EDR Contact: 11/04/2019
	Data Release Frequency: Varies

FL WASTEWATER: Wastewater Facility Regulation Database

Domestic and industrial wastewater facilities.

Date of Government Version: 05/01/2019	Source: Department of Environmental Protection
Date Data Arrived at EDR: 05/07/2019	Telephone: 850-245-8600
Date Made Active in Reports: 06/06/2019	Last EDR Contact: 08/06/2019
Number of Days to Update: 30	Next Scheduled EDR Contact: 11/18/2019
	Data Release Frequency: Quarterly

EDR MGP: EDR Proprietary Manufactured Gas Plants

The EDR Proprietary Manufactured Gas Plant Database includes records of coal gas plants (manufactured gas plants) compiled by EDR's researchers. Manufactured gas sites were used in the United States from the 1800's to 1950's to produce a gas that could be distributed and used as fuel. These plants used whale oil, rosin, coal, or a mixture of coal, oil, and water that also produced a significant amount of waste. Many of the byproducts of the gas production, such as coal tar (oily waste containing volatile and non-volatile chemicals), sludges, oils and other compounds are potentially hazardous to human health and the environment. The byproduct from this process was frequently disposed of directly at the plant site and can remain or spread slowly, serving as a continuous source of soil and groundwater contamination.

Date of Government Version: N/A	Source: EDR, Inc.
Date Data Arrived at EDR: N/A	Telephone: N/A
Date Made Active in Reports: N/A	Last EDR Contact: N/A
Number of Days to Update: N/A	Next Scheduled EDR Contact: N/A
	Data Release Frequency: No Update Planned

EDR Hist Auto: EDR Exclusive Historical Auto Stations

EDR has searched selected national collections of business directories and has collected listings of potential gas station/filling station/service station sites that were available to EDR researchers. EDR's review was limited to those categories of sources that might, in EDR's opinion, include gas station/filling station/service station establishments. The categories reviewed included, but were not limited to gas, gas station, gasoline station, filling station, auto, automobile repair, auto service station, service station, etc. This database falls within a category of information EDR classifies as "High Risk Historical Records", or HRHR. EDR's HRHR effort presents unique and sometimes proprietary data about past sites and operations that typically create environmental concerns, but may not show up in current government records searches.

Date of Government Version: N/A	Source: EDR, Inc.
Date Data Arrived at EDR: N/A	Telephone: N/A
Date Made Active in Reports: N/A	Last EDR Contact: N/A
Number of Days to Update: N/A	Next Scheduled EDR Contact: N/A
	Data Release Frequency: Varies

GOVERNMENT RECORDS SEARCHED / DATA CURRENCY TRACKING

EDR Hist Cleaner: EDR Exclusive Historical Cleaners

EDR has searched selected national collections of business directories and has collected listings of potential dry cleaner sites that were available to EDR researchers. EDR's review was limited to those categories of sources that might, in EDR's opinion, include dry cleaning establishments. The categories reviewed included, but were not limited to dry cleaners, cleaners, laundry, laundromat, cleaning/laundry, wash & dry etc. This database falls within a category of information EDR classifies as "High Risk Historical Records", or HRHR. EDR's HRHR effort presents unique and sometimes proprietary data about past sites and operations that typically create environmental concerns, but may not show up in current government records searches.

Date of Government Version: N/A	Source: EDR, Inc.
Date Data Arrived at EDR: N/A	Telephone: N/A
Date Made Active in Reports: N/A	Last EDR Contact: N/A
Number of Days to Update: N/A	Next Scheduled EDR Contact: N/A
	Data Release Frequency: Varies

EDR RECOVERED GOVERNMENT ARCHIVES

Exclusive Recovered Govt. Archives

FL RGA HWS: Recovered Government Archive State Hazardous Waste Facilities List

The EDR Recovered Government Archive State Hazardous Waste database provides a list of SHWS incidents derived from historical databases and includes many records that no longer appear in current government lists. Compiled from Records formerly available from the Department of Environmental Protection in Florida.

Date of Government Version: N/A	Source: Department of Environmental Protection
Date Data Arrived at EDR: 07/01/2013	Telephone: N/A
Date Made Active in Reports: 12/30/2013	Last EDR Contact: 06/01/2012
Number of Days to Update: 182	Next Scheduled EDR Contact: N/A
	Data Release Frequency: Varies

FL RGA LF: Recovered Government Archive Solid Waste Facilities List

The EDR Recovered Government Archive Landfill database provides a list of landfills derived from historical databases and includes many records that no longer appear in current government lists. Compiled from Records formerly available from the Department of Environmental Protection in Florida.

Date of Government Version: N/A	Source: Department of Environmental Protection
Date Data Arrived at EDR: 07/01/2013	Telephone: N/A
Date Made Active in Reports: 01/10/2014	Last EDR Contact: 06/01/2012
Number of Days to Update: 193	Next Scheduled EDR Contact: N/A
	Data Release Frequency: Varies

FL RGA LUST: Recovered Government Archive Leaking Underground Storage Tank

The EDR Recovered Government Archive Leaking Underground Storage Tank database provides a list of LUST incidents derived from historical databases and includes many records that no longer appear in current government lists. Compiled from Records formerly available from the Department of Environmental Protection in Florida.

Date of Government Version: N/A	Source: Department of Environmental Protection
Date Data Arrived at EDR: 07/01/2013	Telephone: N/A
Date Made Active in Reports: 12/30/2013	Last EDR Contact: 06/01/2012
Number of Days to Update: 182	Next Scheduled EDR Contact: N/A
	Data Release Frequency: Varies

COUNTY RECORDS

ALACHUA COUNTY:

Facility List

List of all regulated facilities in Alachua County.

Date of Government Version: 03/25/2019	Source: Alachua County Environmental Protection Department
Date Data Arrived at EDR: 03/26/2019	Telephone: 352-264-6800
Date Made Active in Reports: 04/30/2019	Last EDR Contact: 09/19/2019
Number of Days to Update: 35	Next Scheduled EDR Contact: 01/06/2020
	Data Release Frequency: Annually

BROWARD COUNTY:

GOVERNMENT RECORDS SEARCHED / DATA CURRENCY TRACKING

Aboveground Storage Tanks

Aboveground storage tank locations in Broward County.

Date of Government Version: 06/28/2019
Date Data Arrived at EDR: 07/01/2019
Date Made Active in Reports: 09/12/2019
Number of Days to Update: 73

Source: Broward County Environmental Protection Department
Telephone: 954-818-7509
Last EDR Contact: 08/21/2019
Next Scheduled EDR Contact: 12/09/2019
Data Release Frequency: Varies

Underground Storage Tanks

All known regulated storage tanks within Broward County, including those tanks that have been closed

Date of Government Version: 06/28/2019
Date Data Arrived at EDR: 07/01/2019
Date Made Active in Reports: 09/12/2019
Number of Days to Update: 73

Source: Broward County Environmental Protection Department
Telephone: 954-818-7509
Last EDR Contact: 08/21/2019
Next Scheduled EDR Contact: 12/09/2019
Data Release Frequency: Varies

HILLSBOROUGH COUNTY:

Hillsborough County LF

Hillsborough county landfill sites.

Date of Government Version: 05/02/2019
Date Data Arrived at EDR: 05/03/2019
Date Made Active in Reports: 06/06/2019
Number of Days to Update: 34

Source: Hillsborough County Environmental Protection Commission
Telephone: 813-627-2600
Last EDR Contact: 10/02/2019
Next Scheduled EDR Contact: 01/20/2020
Data Release Frequency: Varies

MIAMI-DADE COUNTY:

Air Permit Sites

Facilities that release or have a potential to release pollutants.

Date of Government Version: 05/28/2019
Date Data Arrived at EDR: 05/29/2019
Date Made Active in Reports: 06/07/2019
Number of Days to Update: 9

Source: Department of Environmental Resources Management
Telephone: 305-372-6755
Last EDR Contact: 08/26/2019
Next Scheduled EDR Contact: 12/09/2019
Data Release Frequency: Semi-Annually

Agricultural Waste Listing

A listing of agricultural waste sites

Date of Government Version: 05/28/2019
Date Data Arrived at EDR: 05/29/2019
Date Made Active in Reports: 06/07/2019
Number of Days to Update: 9

Source: Miami-Dade County Division of Environmental Resources Management
Telephone: 305-372-6715
Last EDR Contact: 08/26/2019
Next Scheduled EDR Contact: 12/09/2019
Data Release Frequency: Varies

Liquid Waste Transporter List

The Liquid Waste Transporter permit regulates the transportation of various types of liquid and solid waste, including hazardous waste, waste oil and oily waste waters, septic and grease trap waste, biomedical waste, spent radiator fluid, photo chemical waste, dry sewage sludge, and other types of non-hazardous industrial waste. The Liquid Waste Transporter permits needed to protect the environment and the public from improperly handled and transported waste.

Date of Government Version: 05/28/2019
Date Data Arrived at EDR: 05/29/2019
Date Made Active in Reports: 06/07/2019
Number of Days to Update: 9

Source: DERM
Telephone: 305-372-6755
Last EDR Contact: 08/26/2019
Next Scheduled EDR Contact: 12/09/2019
Data Release Frequency: Quarterly

GOVERNMENT RECORDS SEARCHED / DATA CURRENCY TRACKING

Grease Trap Sites

Any non-residential facility that discharges waste to a sanitary sewer.

Date of Government Version: 05/28/2019
Date Data Arrived at EDR: 06/26/2019
Date Made Active in Reports: 09/05/2019
Number of Days to Update: 71

Source: Dade County Dept. of Env. Resources Mgmt.
Telephone: 305-372-6508
Last EDR Contact: 08/26/2019
Next Scheduled EDR Contact: 12/09/2019
Data Release Frequency: Semi-Annually

Marine Facilities Operating Permit

What is this permit used for? Miami-Dade County Ordinance 89-104 and Section 24-18 of the Code of Miami-Dade County require the following types of marine facilities to obtain annual operating permits from DERM: All recreational boat docking facilities with ten (10) or more boat slips, moorings, davit spaces, and vessel tie-up spaces. All boat storage facilities contiguous to tidal waters in Miami-Dade County with ten (10) or more dry storage spaces including boatyards and boat manufacturing facilities.

Date of Government Version: 05/28/2019
Date Data Arrived at EDR: 05/29/2019
Date Made Active in Reports: 06/07/2019
Number of Days to Update: 9

Source: DERM
Telephone: 305-372-3576
Last EDR Contact: 08/26/2019
Next Scheduled EDR Contact: 12/09/2019
Data Release Frequency: Quarterly

Miami River Enforcement

The Miami River Enforcement database files were created for facilities and in some instances vessels that were inspected by a workgroup within the Department that was identified as the Miami River Enforcement Group. The files do not all necessarily reflect enforcement cases and some were created for locations that were permitted by other Sections within the Department.

Date of Government Version: 06/05/2013
Date Data Arrived at EDR: 06/06/2013
Date Made Active in Reports: 08/06/2013
Number of Days to Update: 61

Source: DERM
Telephone: 305-372-3576
Last EDR Contact: 08/26/2019
Next Scheduled EDR Contact: 12/09/2019
Data Release Frequency: Quarterly

Industrial Waste Permit Sites

Facilities that either generate more than 25,000 of wastewater per day to sanitary sewers or are pre-defined by EPA.

Date of Government Version: 05/28/2019
Date Data Arrived at EDR: 05/29/2019
Date Made Active in Reports: 06/07/2019
Number of Days to Update: 9

Source: Department of Environmental Resources Management
Telephone: 305-372-6700
Last EDR Contact: 08/26/2019
Next Scheduled EDR Contact: 12/09/2019
Data Release Frequency: Semi-Annually

Enforcement Case Tracking System Sites

Enforcement cases monitored by the Dade County Department of Environmental Resources Management.

Date of Government Version: 05/28/2019
Date Data Arrived at EDR: 05/29/2019
Date Made Active in Reports: 06/07/2019
Number of Days to Update: 9

Source: Department of Environmental Resources Management
Telephone: 305-372-6755
Last EDR Contact: 08/26/2019
Next Scheduled EDR Contact: 12/09/2019
Data Release Frequency: Semi-Annually

Fuel Spills Cases

DERM documents fuel spills of sites that are not in a state program.

Date of Government Version: 01/08/2009
Date Data Arrived at EDR: 01/13/2009
Date Made Active in Reports: 02/05/2009
Number of Days to Update: 23

Source: Department of Environmental Resources Management
Telephone: 305-372-6755
Last EDR Contact: 08/26/2019
Next Scheduled EDR Contact: 12/09/2019
Data Release Frequency: Semi-Annually

GOVERNMENT RECORDS SEARCHED / DATA CURRENCY TRACKING

Storage Tanks

A listing of aboveground and underground storage tank site locations.

Date of Government Version: 02/26/2019
Date Data Arrived at EDR: 02/26/2019
Date Made Active in Reports: 04/30/2019
Number of Days to Update: 63

Source: Department of Environmental Resource Management
Telephone: 305-372-6700
Last EDR Contact: 08/26/2019
Next Scheduled EDR Contact: 12/09/2019
Data Release Frequency: Semi-Annually

PALM BEACH COUNTY:

Palm Beach County LF

Palm Beach County Inventory of Solid Waste Sites.

Date of Government Version: 09/01/2011
Date Data Arrived at EDR: 09/20/2011
Date Made Active in Reports: 10/10/2011
Number of Days to Update: 20

Source: Palm Beach County Solid Waste Authority
Telephone: 561-640-4000
Last EDR Contact: 09/13/2019
Next Scheduled EDR Contact: 12/23/2019
Data Release Frequency: Varies

OTHER DATABASE(S)

Depending on the geographic area covered by this report, the data provided in these specialty databases may or may not be complete. For example, the existence of wetlands information data in a specific report does not mean that all wetlands in the area covered by the report are included. Moreover, the absence of any reported wetlands information does not necessarily mean that wetlands do not exist in the area covered by the report.

Oil/Gas Pipelines

Source: PennWell Corporation

Petroleum Bundle (Crude Oil, Refined Products, Petrochemicals, Gas Liquids (LPG/NGL), and Specialty Gases (Miscellaneous)) N = Natural Gas Bundle (Natural Gas, Gas Liquids (LPG/NGL), and Specialty Gases (Miscellaneous)). This map includes information copyrighted by PennWell Corporation. This information is provided on a best effort basis and PennWell Corporation does not guarantee its accuracy nor warrant its fitness for any particular purpose. Such information has been reprinted with the permission of PennWell.

Electric Power Transmission Line Data

Source: PennWell Corporation

This map includes information copyrighted by PennWell Corporation. This information is provided on a best effort basis and PennWell Corporation does not guarantee its accuracy nor warrant its fitness for any particular purpose. Such information has been reprinted with the permission of PennWell.

Sensitive Receptors: There are individuals deemed sensitive receptors due to their fragile immune systems and special sensitivity to environmental discharges. These sensitive receptors typically include the elderly, the sick, and children. While the location of all sensitive receptors cannot be determined, EDR indicates those buildings and facilities - schools, daycares, hospitals, medical centers, and nursing homes - where individuals who are sensitive receptors are likely to be located.

AHA Hospitals:

Source: American Hospital Association, Inc.

Telephone: 312-280-5991

The database includes a listing of hospitals based on the American Hospital Association's annual survey of hospitals.

Medical Centers: Provider of Services Listing

Source: Centers for Medicare & Medicaid Services

Telephone: 410-786-3000

A listing of hospitals with Medicare provider number, produced by Centers of Medicare & Medicaid Services, a federal agency within the U.S. Department of Health and Human Services.

Nursing Homes

Source: National Institutes of Health

Telephone: 301-594-6248

Information on Medicare and Medicaid certified nursing homes in the United States.

GOVERNMENT RECORDS SEARCHED / DATA CURRENCY TRACKING

Public Schools

Source: National Center for Education Statistics

Telephone: 202-502-7300

The National Center for Education Statistics' primary database on elementary and secondary public education in the United States. It is a comprehensive, annual, national statistical database of all public elementary and secondary schools and school districts, which contains data that are comparable across all states.

Private Schools

Source: National Center for Education Statistics

Telephone: 202-502-7300

The National Center for Education Statistics' primary database on private school locations in the United States.

Daycare Centers: Department of Children & Families

Source: Provider Information

Telephone: 850-488-4900

Flood Zone Data: This data was obtained from the Federal Emergency Management Agency (FEMA). It depicts 100-year and 500-year flood zones as defined by FEMA. It includes the National Flood Hazard Layer (NFHL) which incorporates Flood Insurance Rate Map (FIRM) data and Q3 data from FEMA in areas not covered by NFHL.

Source: FEMA

Telephone: 877-336-2627

Date of Government Version: 2003, 2015

NWI: National Wetlands Inventory. This data, available in select counties across the country, was obtained by EDR in 2002, 2005 and 2010 from the U.S. Fish and Wildlife Service.

State Wetlands Data: Wetlands Inventory

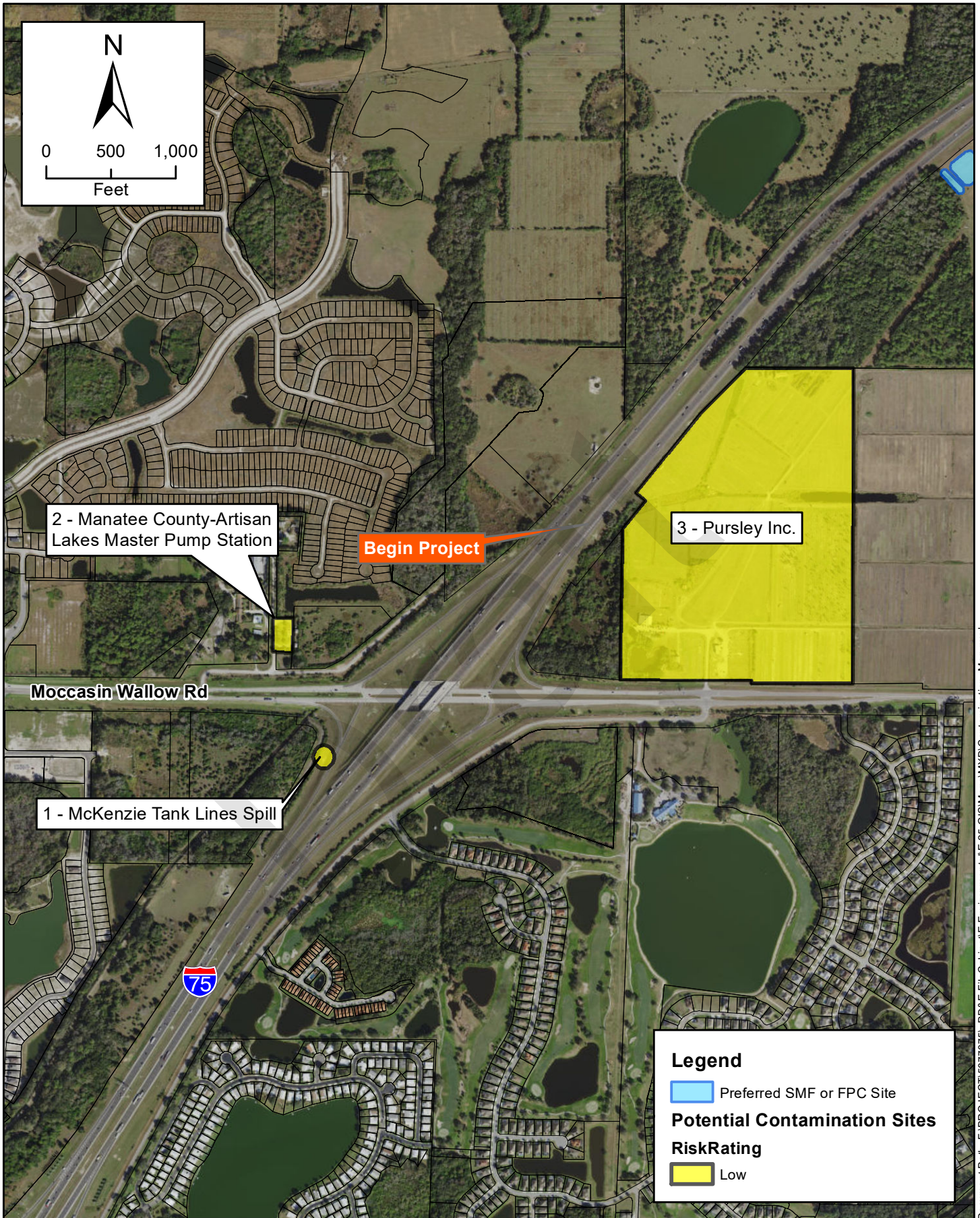
Source: Department of Environmental Protection

Telephone: 850-245-8238

STREET AND ADDRESS INFORMATION

© 2015 TomTom North America, Inc. All rights reserved. This material is proprietary and the subject of copyright protection and other intellectual property rights owned by or licensed to Tele Atlas North America, Inc. The use of this material is subject to the terms of a license agreement. You will be held liable for any unauthorized copying or disclosure of this material.

APPENDIX F Potential Contamination Site Map



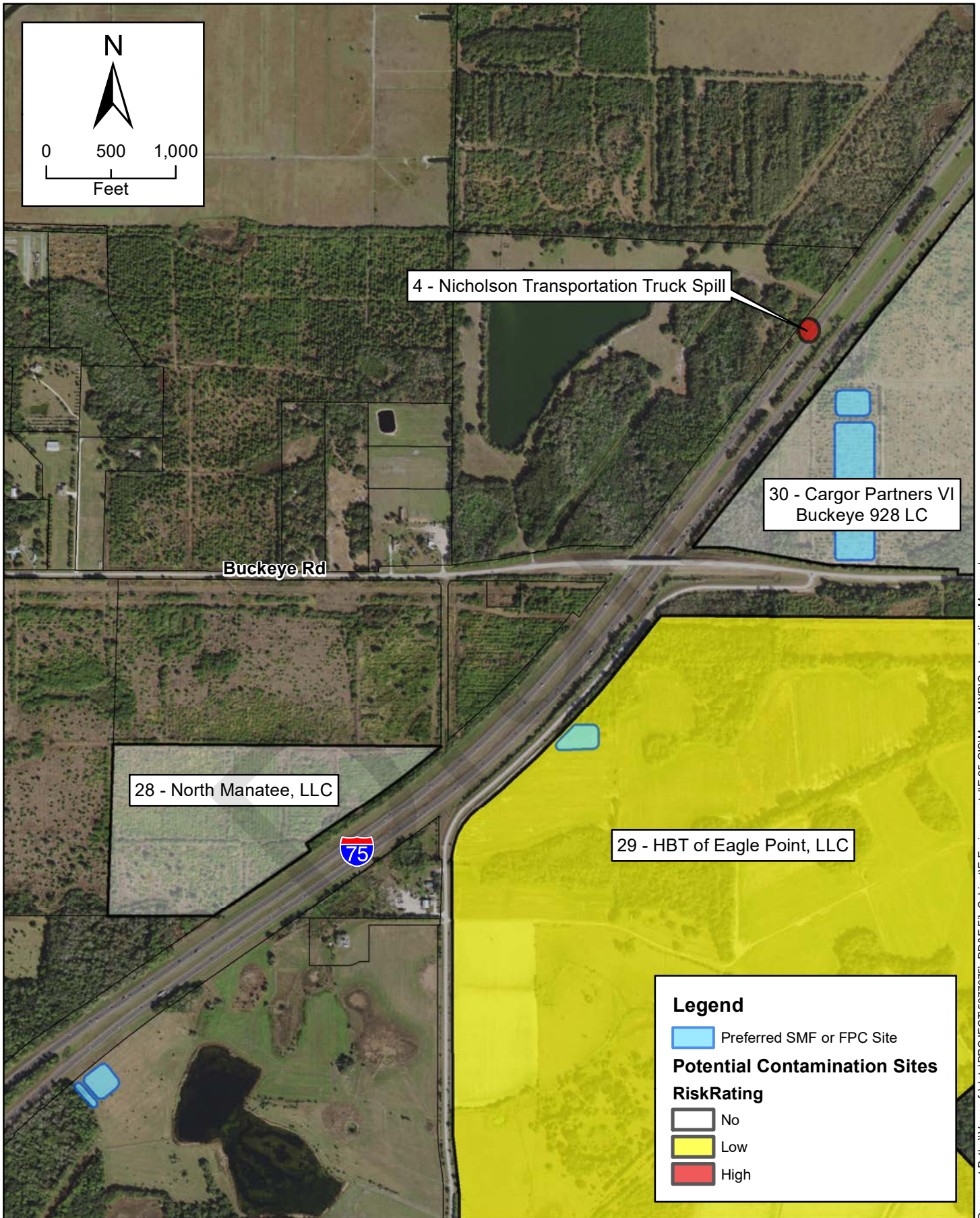
Document Path: F:\PROJECT\15077075_PD&E File\Cabinet\E_Environmental\E_25-GIS\Maps\MXD\Contamination_Map.mxd



I-75 (SR 93A) PD&E Study
Moccasin Wallow Road
to south of US 301
 FPID: 419235-2
 Manatee and Hillsborough Counties

Potential Contamination Sites Map
 Source: EDR, field verification

Appendix F
 Sheet 1 of 15



Document Path: \\svses-fs\data\PROJECT\5077075_PD&E File\Cabinet\Environmental\25-GIS\Maps\MXD\Contamination_Map.mxd

Legend

Preferred SMF or FPC Site

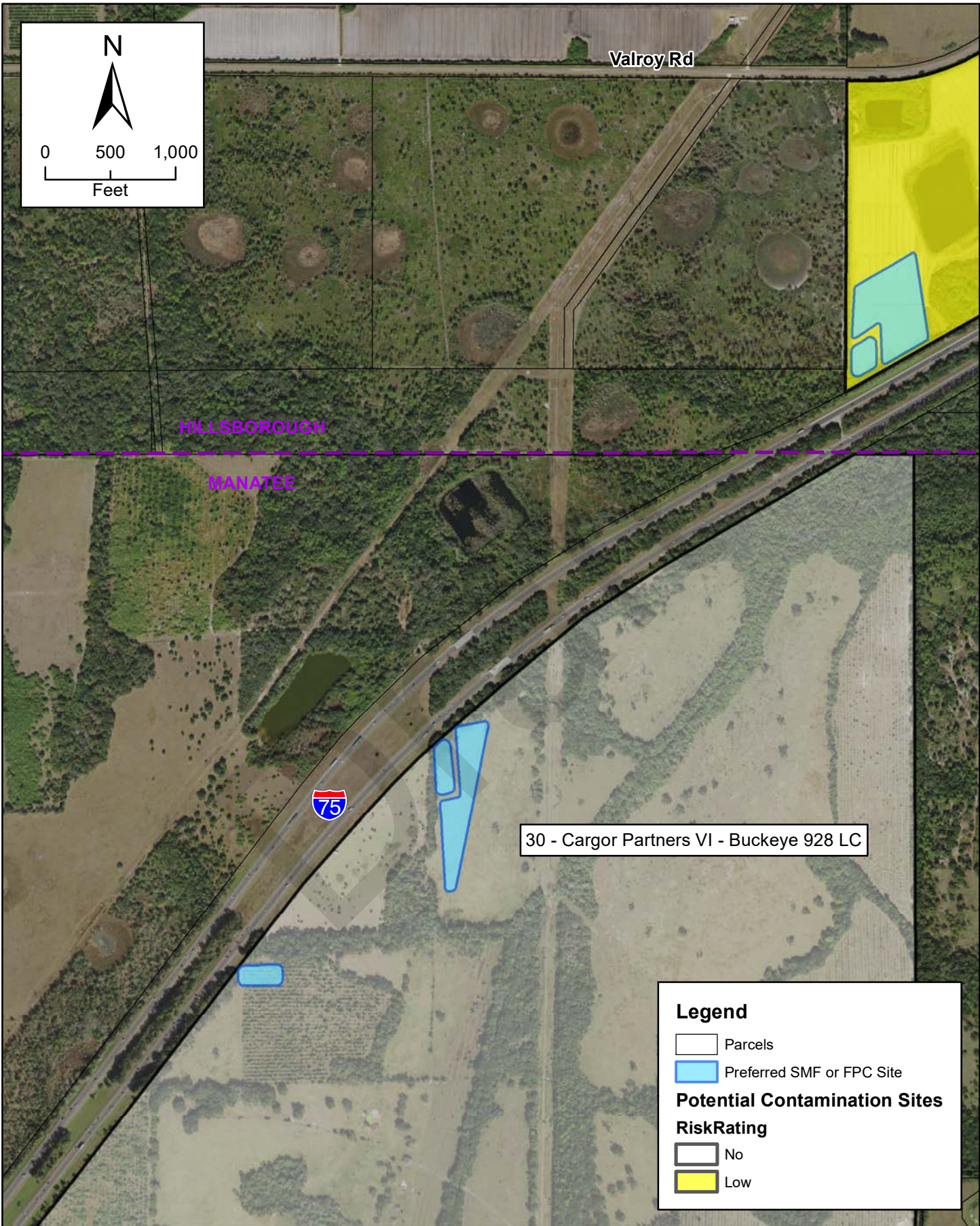
Potential Contamination Sites

RiskRating

No

Low

High



Document Path: \\svswes-fs\data\PROJECT\5077075_PD&E\FileCabinet\Environmental\25-GIS\Maps\MXD\Contamination_Map.mxd

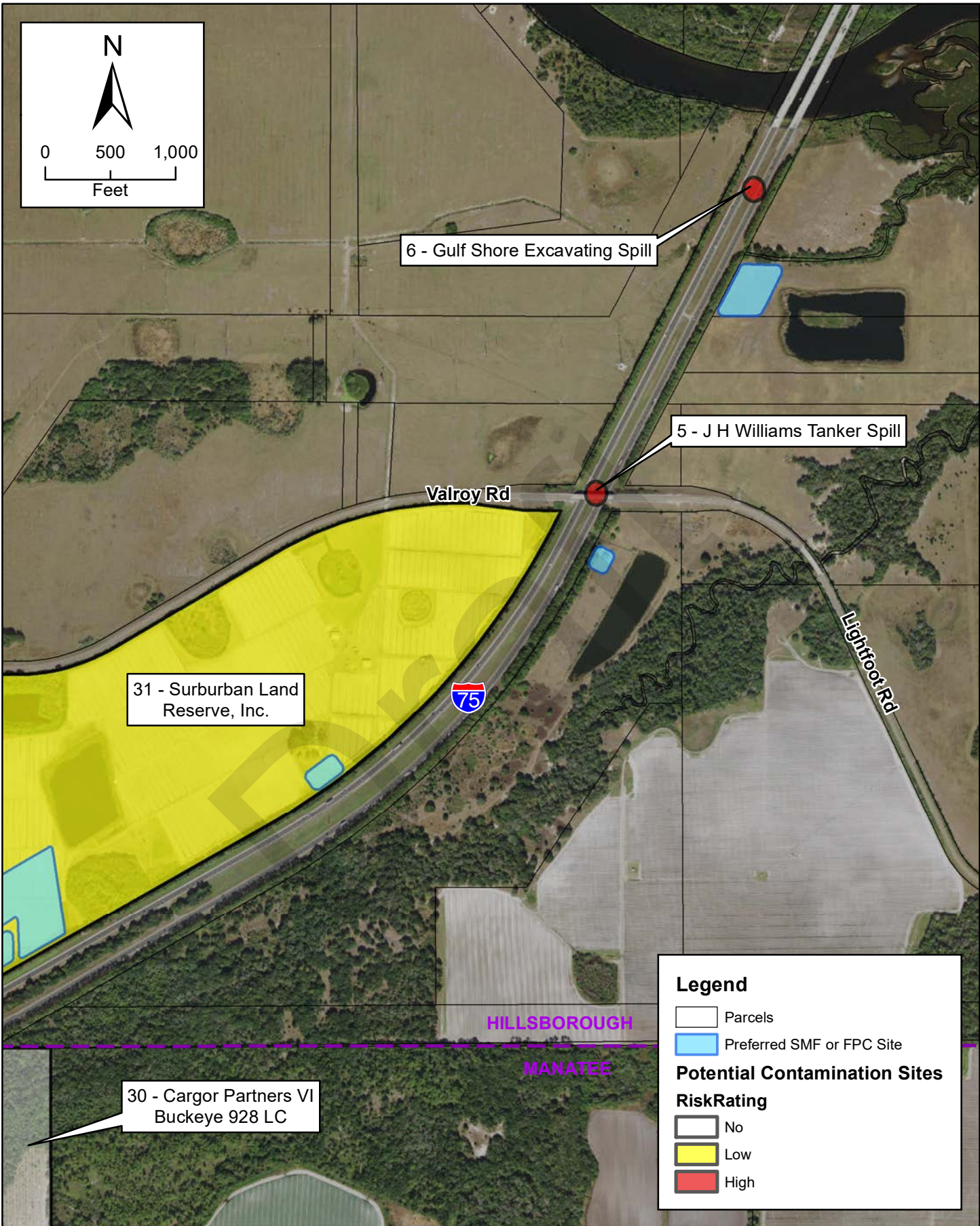
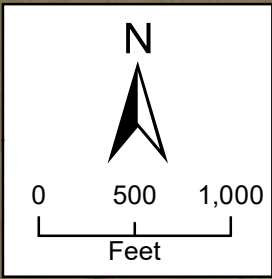


I-75 (SR 93A) PD&E Study
Moccasin Wallow Road
to south of US 301
 FPID: 419235-2
 Manatee and Hillsborough Counties

Potential Contamination Sites Map

Source: EDR, field verification

Appendix F
 Sheet 3 of 15



6 - Gulf Shore Excavating Spill

5 - J H Williams Tanker Spill

31 - Surburban Land Reserve, Inc.

30 - Cargor Partners VI
Buckeye 928 LC

Valroy Rd



Lightfoot Rd

HILLSBOROUGH

MANATEE

Legend

- Parcels
- Preferred SMF or FPC Site

Potential Contamination Sites

RiskRating

- No
- Low
- High

Document Path: \\svses-fs\data\PROJECT\5077075_PD&E File\Cabinet\Environmental\25-GIS\Maps\MXD\Contamination_Map.mxd

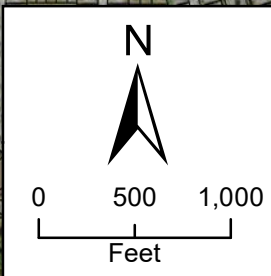


I-75 (SR 93A) PD&E Study
Moccasin Wallow Road
to south of US 301
 FPID: 419235-2
 Manatee and Hillsborough Counties

Potential Contamination Sites Map

Source: EDR, field verification

Appendix F
 Sheet 4 of 15



32 - Farmland Reserve, Inc.

Little Manatee River



Legend

- Parcels
- Preferred SMF or FPC Site

Potential Contamination Sites

RiskRating

- No

Document Path: \\svses-fs\data\PROJECT\5077075_PD&E\FileCabinet\Environmental\25-GIS\Maps\MXD\Contamination_Map.mxd

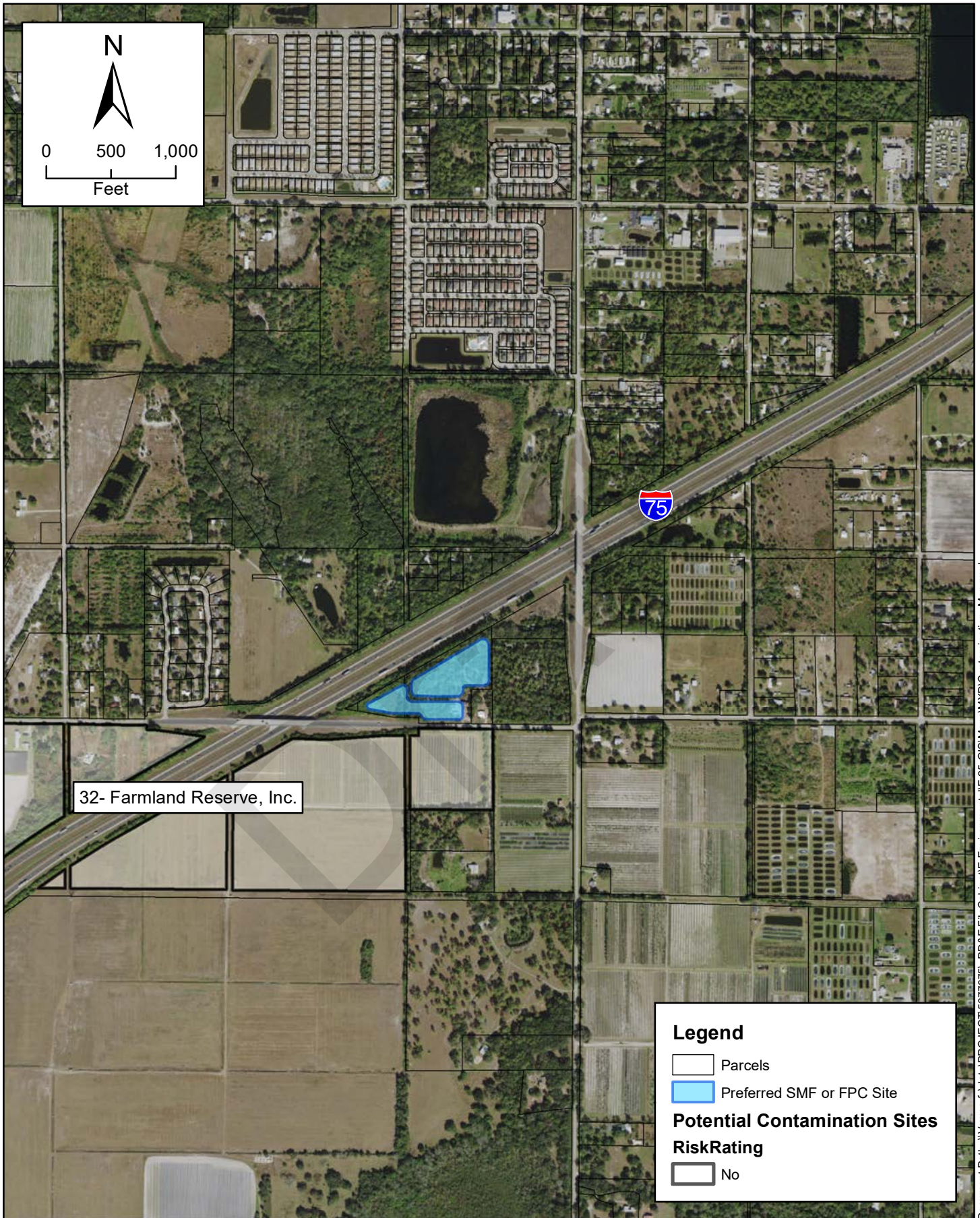


I-75 (SR 93A) PD&E Study
Moccasin Wallow Road
to south of US 301
 FPID: 419235-2
 Manatee and Hillsborough Counties

**Potential
 Contamination
 Sites Map**

Source: EDR, field verification

Appendix F
 Sheet 5 of 15



Document Path: \\svses-fs\data\PROJECT\5077075_PD&E File\Cabinet\E_Environmental\E-25-GIS\Maps\MXD\Contamination_Map.mxd

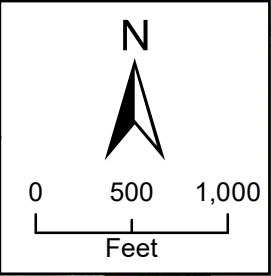
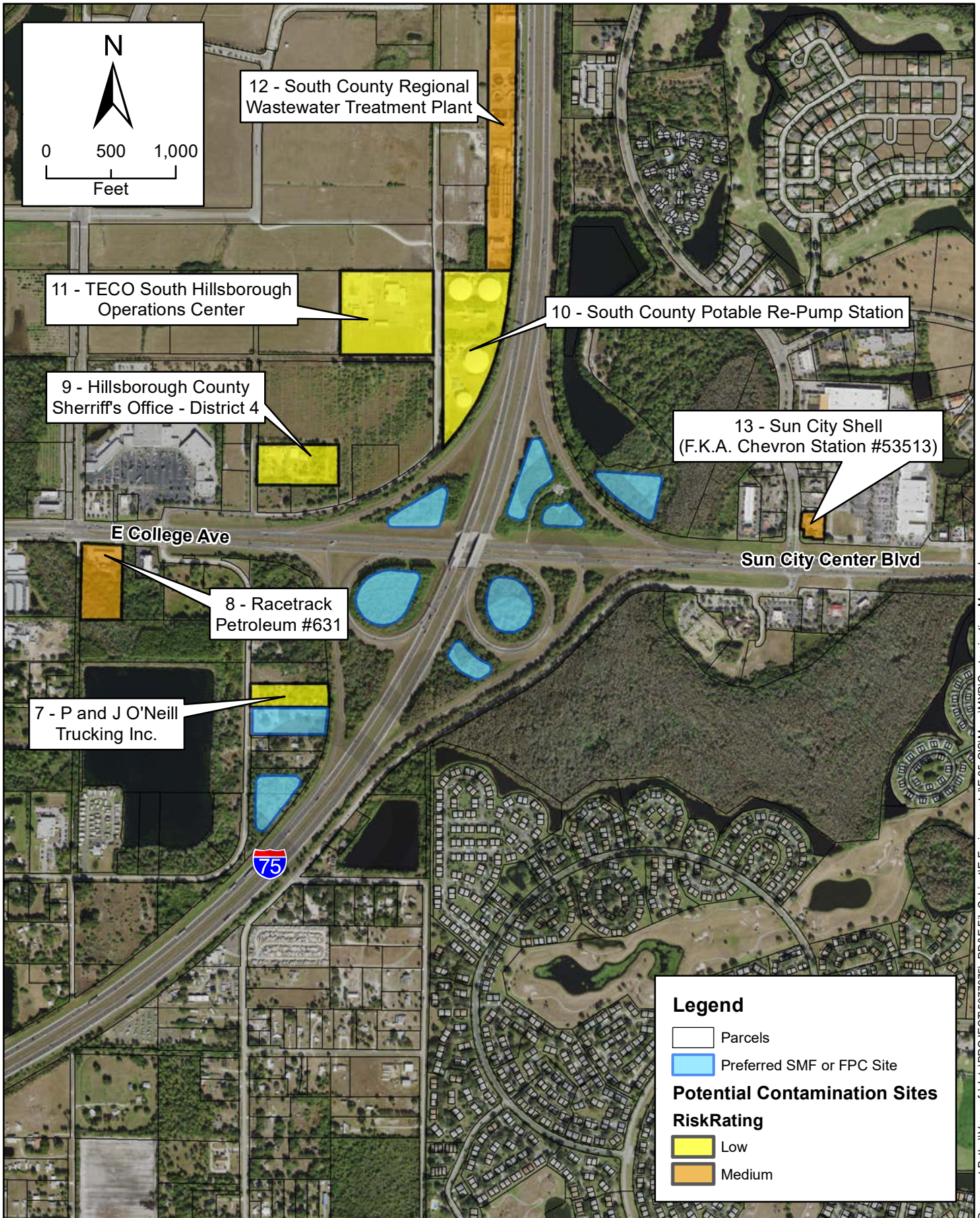


I-75 (SR 93A) PD&E Study
Moccasin Wallow Road
to south of US 301
 FPID: 419235-2
 Manatee and Hillsborough Counties

**Potential
 Contamination
 Sites Map**

Source: EDR, field verification

Appendix F
 Sheet 6 of 15



12 - South County Regional Wastewater Treatment Plant

11 - TECO South Hillsborough Operations Center

10 - South County Potable Re-Pump Station

9 - Hillsborough County Sherriff's Office - District 4

13 - Sun City Shell (F.K.A. Chevron Station #53513)

E College Ave

Sun City Center Blvd

8 - Racetrack Petroleum #631

7 - P and J O'Neill Trucking Inc.



Legend

- Parcels
- Preferred SMF or FPC Site

Potential Contamination Sites

RiskRating

- Low
- Medium

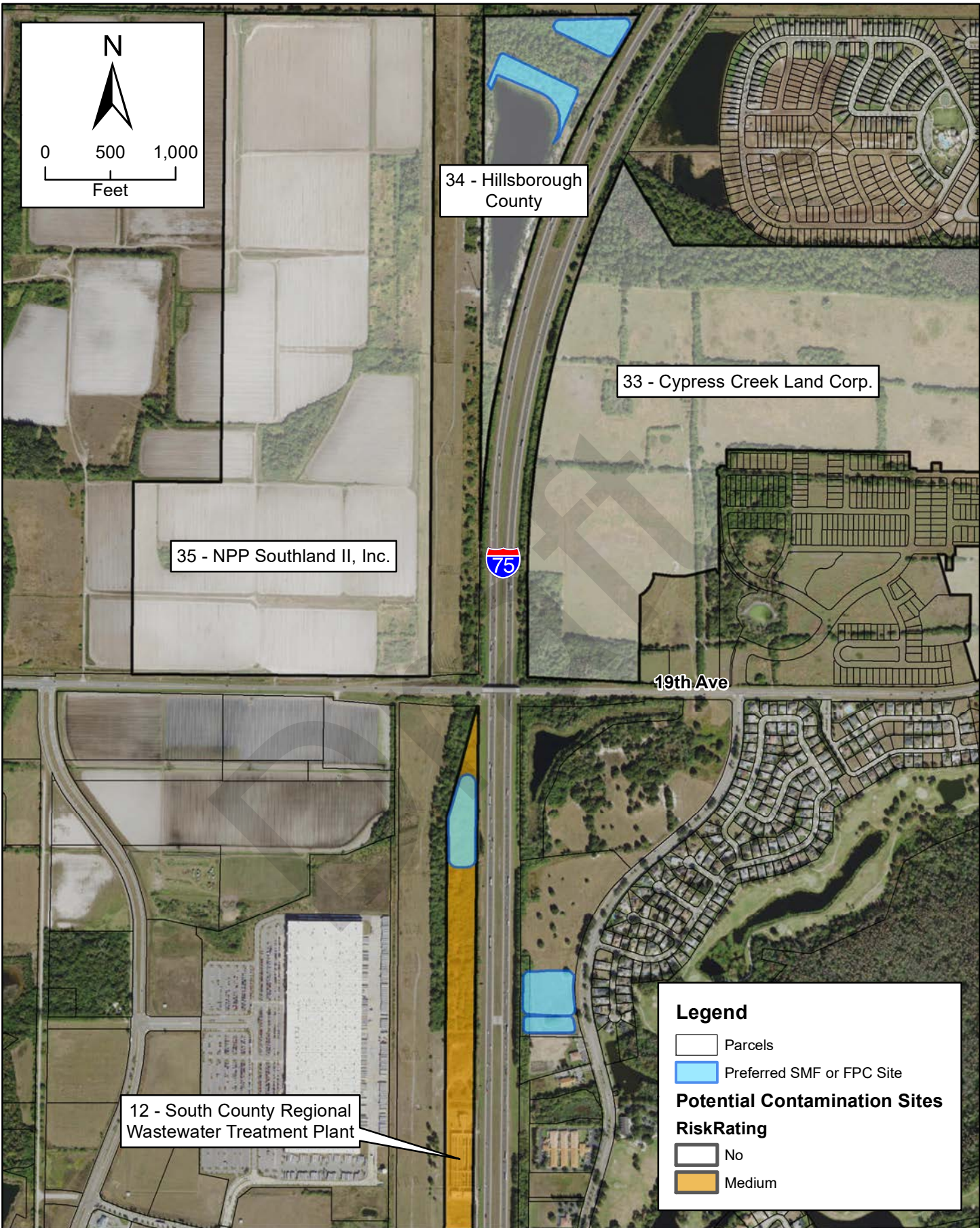


I-75 (SR 93A) PD&E Study
Moccasin Wallow Road
to south of US 301
 FPID: 419235-2
 Manatee and Hillsborough Counties

Potential Contamination Sites Map
 Source: EDR, field verification

Appendix F
 Sheet 7 of 15

Document Path: \\svswes-fs\data\PROJECT\5077075_PD&E\File Cabinet\E_Environmental\E_25-GIS\Maps\MXD\Contamination_Map.mxd



Document Path: \\svses-fs\data\PROJECT\5077075_PD&E File\Cabinet\Environmental\25-GIS\Maps\MXD\Contamination_Map.mxd

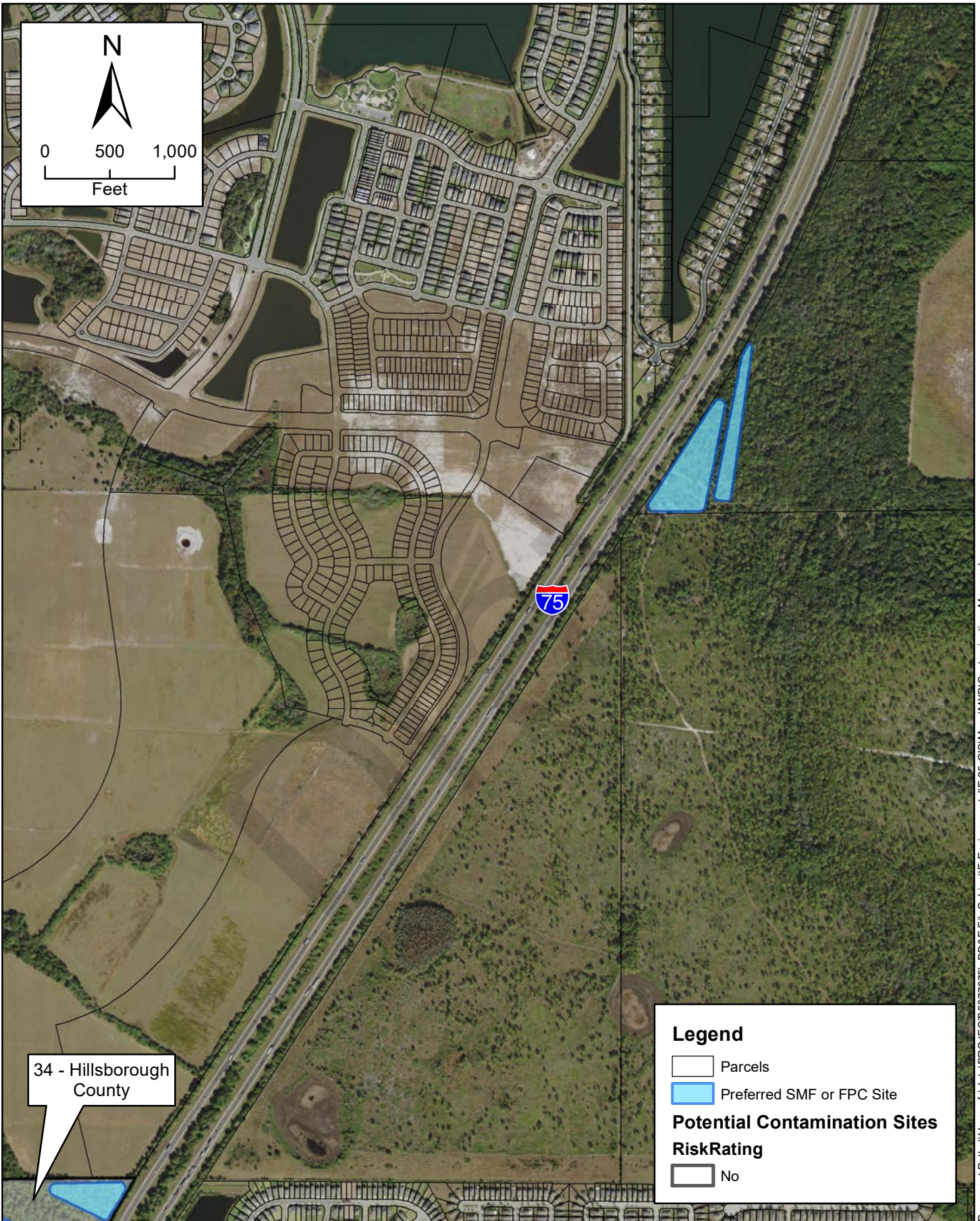


I-75 (SR 93A) PD&E Study
Moccasin Wallow Road
to south of US 301
 FPID: 419235-2
 Manatee and Hillsborough Counties

Potential Contamination Sites Map

Source: EDR, field verification

Appendix F
 Sheet 8 of 15



Document Path: \\svswes-fs\data\PROJECT\5077075_PD&E\FileCabinet\Environmental\25-GIS\Maps\MXD\Contamination_Map.mxd

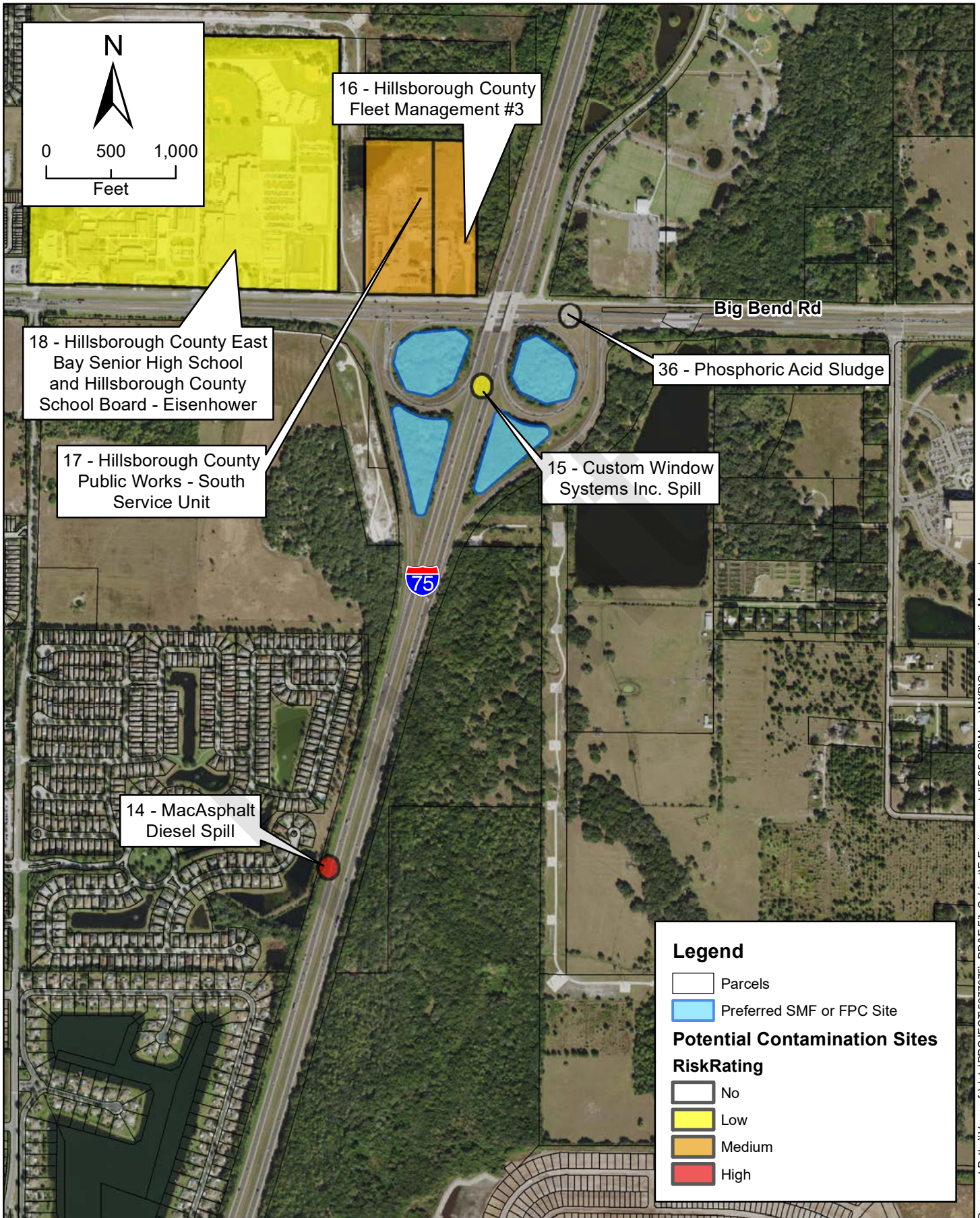


I-75 (SR 93A) PD&E Study
Moccasin Wallow Road
to south of US 301
 FPID: 419235-2
 Manatee and Hillsborough Counties

**Potential
 Contamination
 Sites Map**

Source: EDR, field verification

Appendix F
 Sheet 9 of 15



Document Path: \\vswes-fs\data\PROJECT\5077075_PD&E\FileCabinet\Environmental\E-25-GIS\Maps\MXD\Contamination_Map.mxd

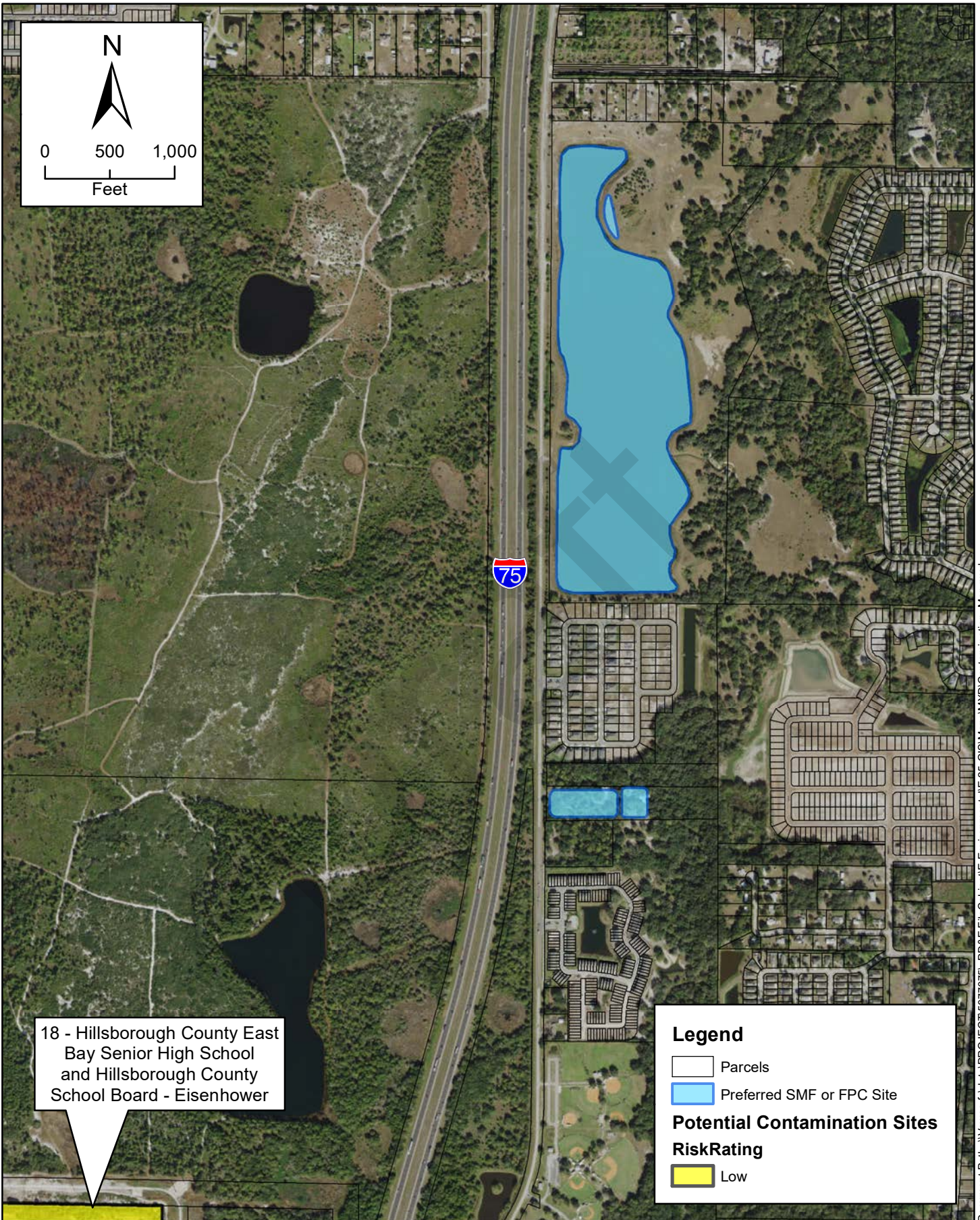


I-75 (SR 93A) PD&E Study
Moccasin Wallow Road
to south of US 301
 FPID: 419235-2
 Manatee and Hillsborough Counties

Potential Contamination Sites Map

Source: EDR, field verification

Appendix F
 Sheet 10 of 15



18 - Hillsborough County East Bay Senior High School and Hillsborough County School Board - Eisenhower

Legend

- Parcels
- Preferred SMF or FPC Site

Potential Contamination Sites

RiskRating

- Low

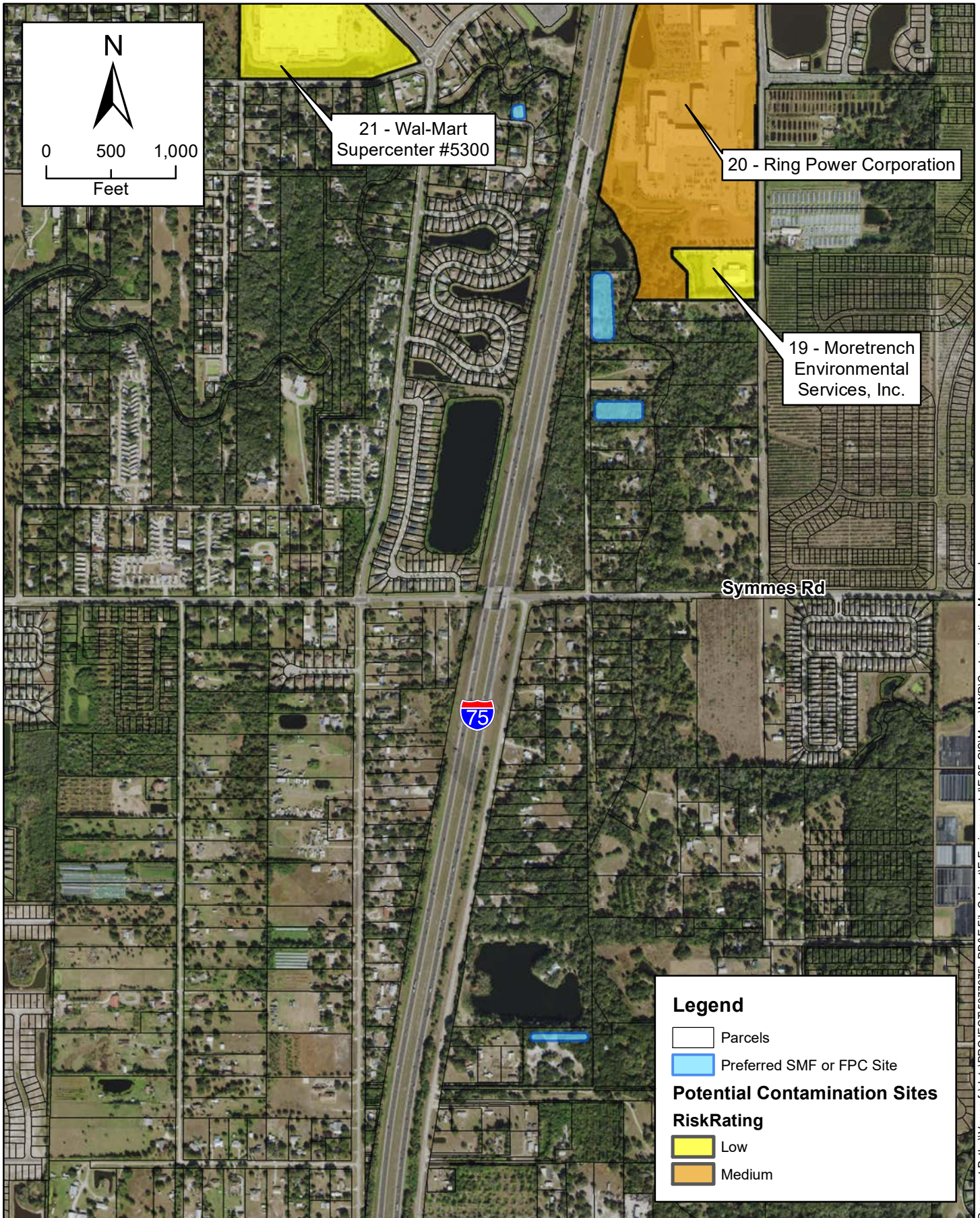
Document Path: \\svses-fs\data\PROJECT\5077075_PD&E File\Cabinet\E_Environmental\E-25-GIS\Maps\MXD\Contamination_Map.mxd



I-75 (SR 93A) PD&E Study
Moccasin Wallow Road
to south of US 301
 FPID: 419235-2
 Manatee and Hillsborough Counties

Potential Contamination Sites Map
 Source: EDR, field verification

Appendix F
 Sheet 11 of 15



Document Path: \\svses-fs\data\PROJECT\5077075_PD&E\File Cabinet\IE_Environmental\IE_25-GIS\Maps\MXD\Contamination_Map.mxd

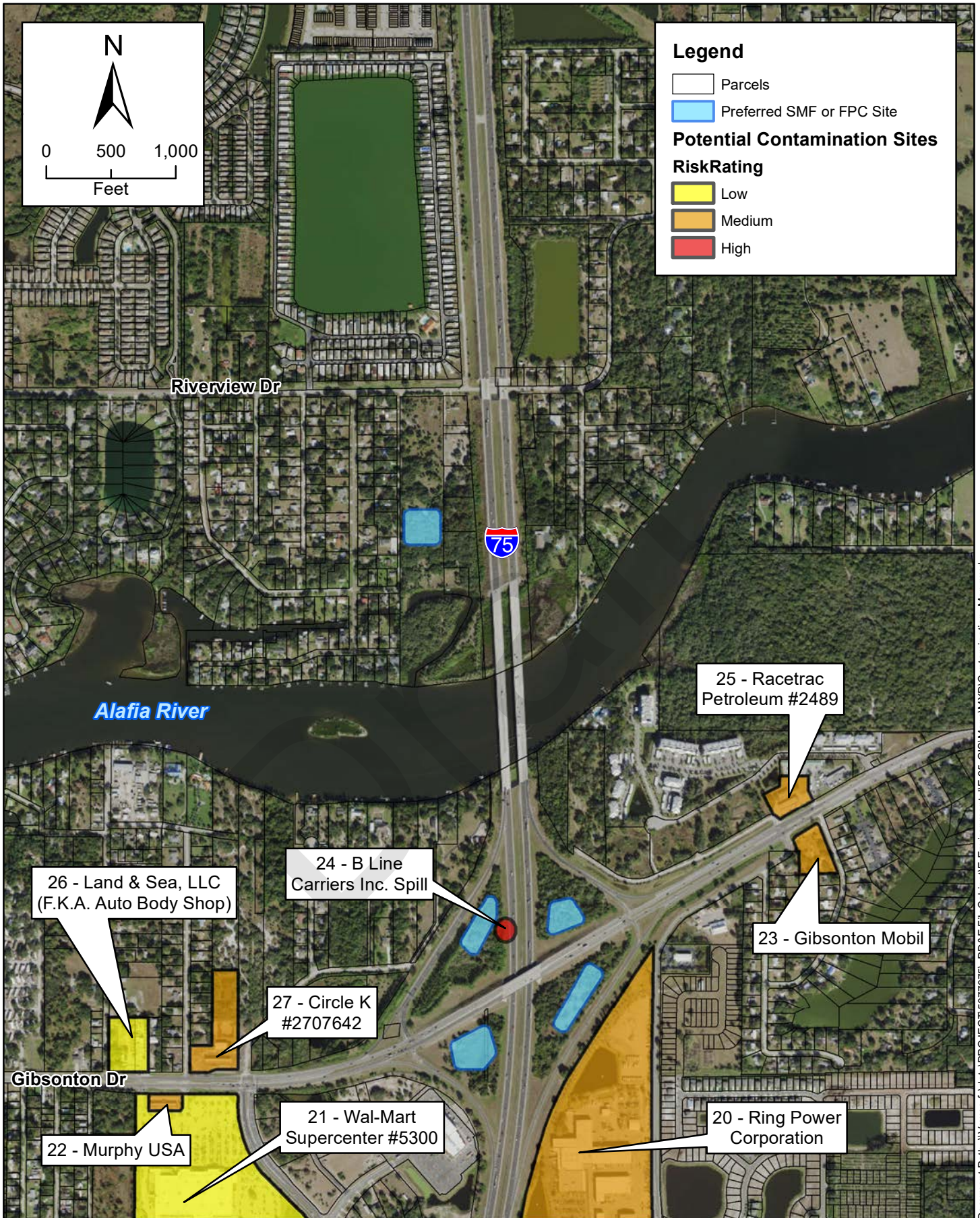


I-75 (SR 93A) PD&E Study
Moccasin Wallow Road
to south of US 301
 FPID: 419235-2
 Manatee and Hillsborough Counties

Potential Contamination Sites Map

Source: EDR, field verification

Appendix F
 Sheet 12 of 15



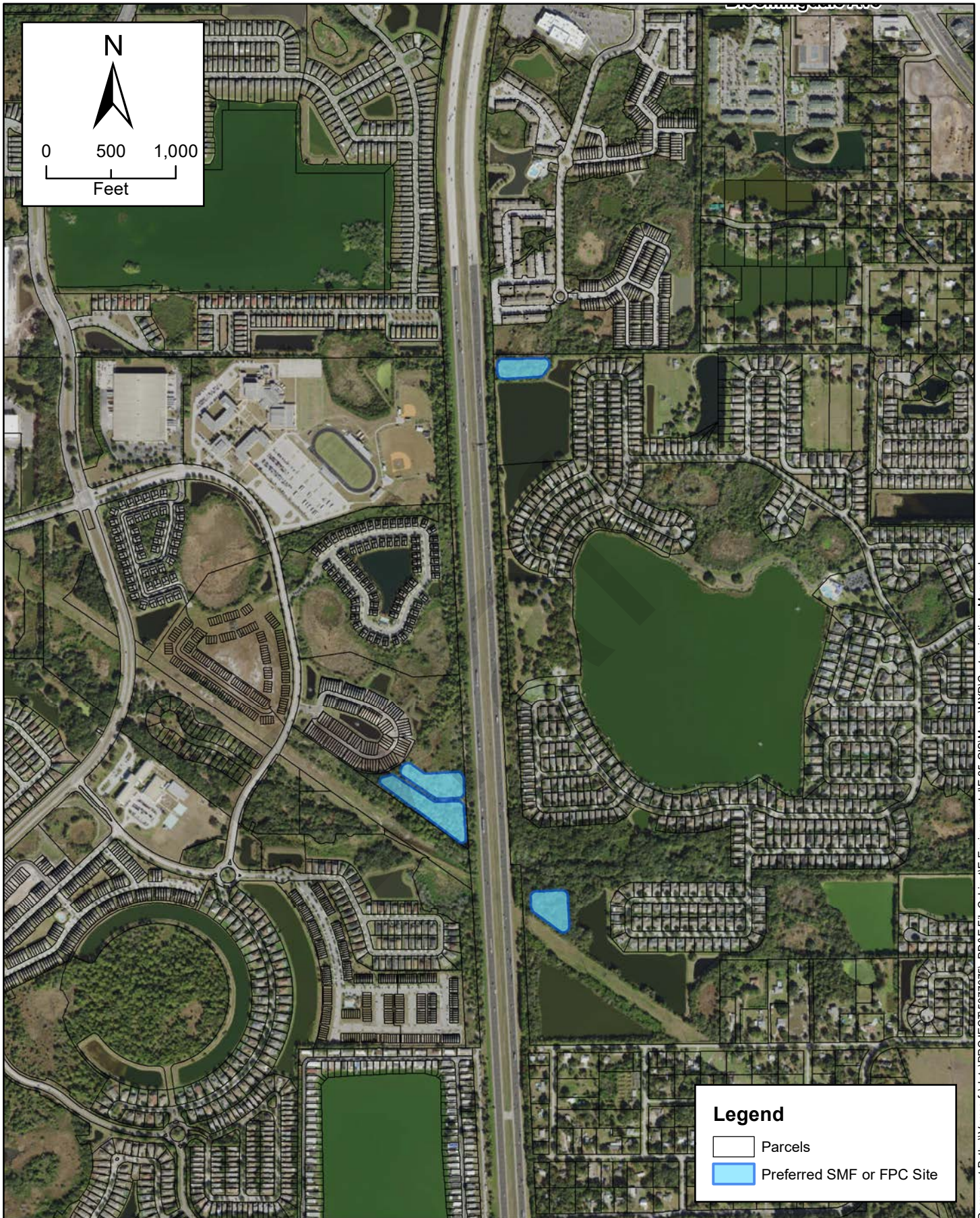
Document Path: \\svses-fs\data\PROJECT\5077075_PD&E\File Cabinet\E_Environmental\E-25-GIS\Maps\MXD\Contamination_Map.mxd



I-75 (SR 93A) PD&E Study
Moccasin Wallow Road
to south of US 301
 FPID: 419235-2
 Manatee and Hillsborough Counties

Potential Contamination Sites Map
 Source: EDR, field verification

Appendix F
 Sheet 13 of 15



Legend

- Parcels
- Preferred SMF or FPC Site

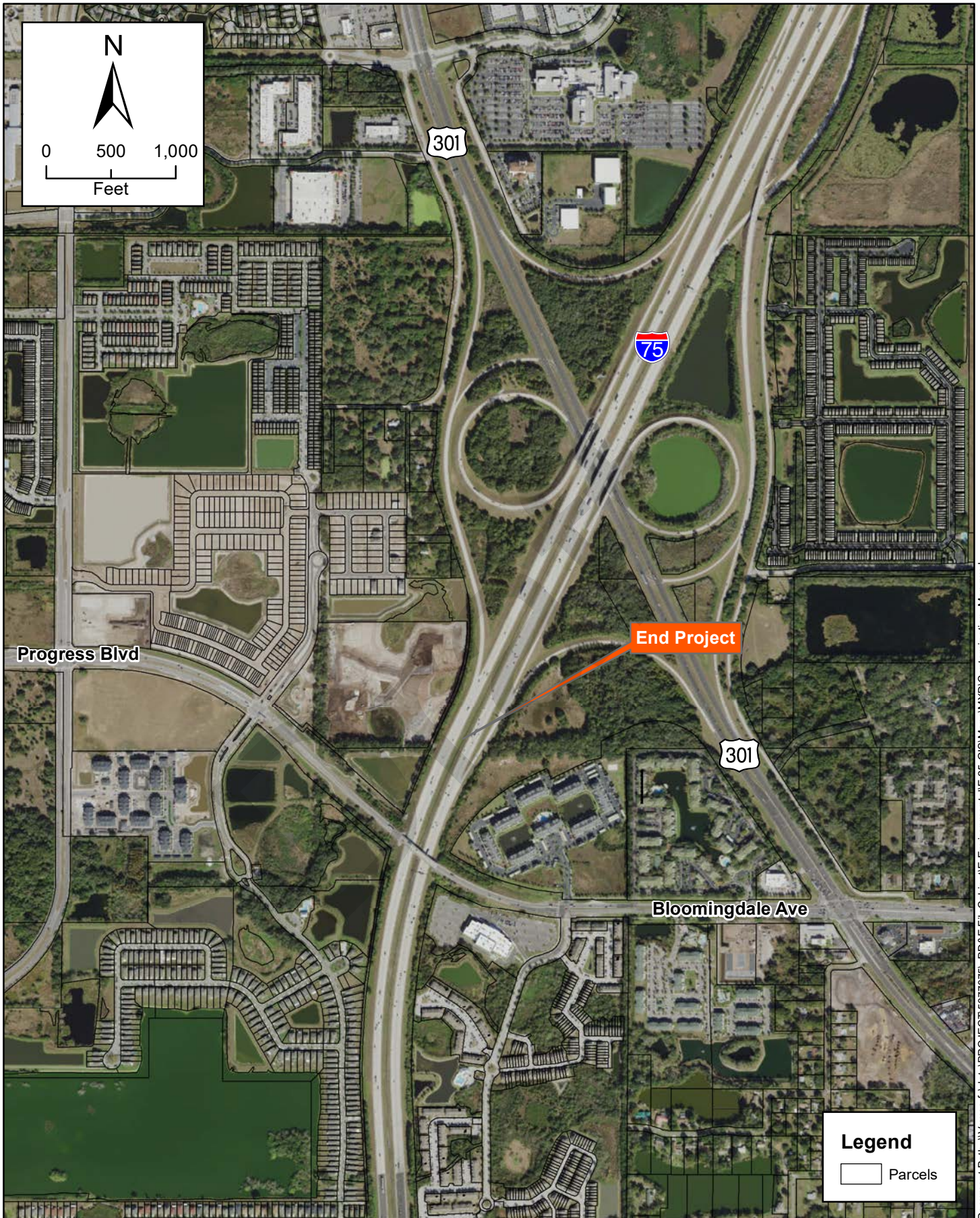


I-75 (SR 93A) PD&E Study
Moccasin Wallow Road
to south of US 301
 FPID: 419235-2
 Manatee and Hillsborough Counties

Potential Contamination Sites Map
 Source: EDR, field verification

Appendix F
 Sheet 14 of 15

Document Path: \\svswes-fs\data\PROJECT\5077075_PD&E\File Cabinet\IE_Environmental\IE_25-GIS\Maps\Map\Contamination_Map.mxd



Document Path: \\svses-fs\data\PROJECT\5077075_PD&E\File Cabinet\IE_Environmental\IE_25-GIS\Maps\MXD\Contamination_Map.mxd



I-75 (SR 93A) PD&E Study
Moccasin Wallow Road
to south of US 301
 FPID: 419235-2
 Manatee and Hillsborough Counties

**Potential
 Contamination
 Sites Map**

Source: EDR, field verification

Appendix F
 Sheet 15 of 15

APPENDIX G Photographs of Potential Contamination Sites

CONTAMINATION SCREENING EVALUATION REPORT

Appendix G

Interstate 75(SR 93) from Moccasin Wallow Road, Manatee to south of US 301, Hillsborough County
(Financial Project No. 419235-2)



Site 2. Manatee County, Artisan Lakes Master Pump Station. Looking southeast. Photo taken October 28, 2019.



Site 7. P and J O'Neill Trucking Inc. Facing southeast. Photo taken October 28, 2019.

CONTAMINATION SCREENING EVALUATION REPORT

Appendix G

Interstate 75(SR 93) from Moccasin Wallow Road, Manatee to south of US 301, Hillsborough County
(Financial Project No. 419235-2)



Site 8. Racetrac #631. Looking southeast. Photo taken on October 28, 2019.



Site 9. Hillsborough County Sherriff's Office – District 4. Taken looking northeast. Photo taken on October 28, 2019.

CONTAMINATION SCREENING EVALUATION REPORT

Appendix G

Interstate 75(SR 93) from Moccasin Wallow Road, Manatee to south of US 301, Hillsborough County
(Financial Project No. 419235-2)



Site 10. South County Potable Water Re-Pump Station. Facing north. Photo taken on October 28, 2019.



Site 11. TECO South Hillsborough Operations Center. Looking northwest. Photo taken on October 28, 2019.

CONTAMINATION SCREENING EVALUATION REPORT

Appendix G

Interstate 75(SR 93) from Moccasin Wallow Road, Manatee to south of US 301, Hillsborough County
(Financial Project No. 419235-2)



Site 12. South County Regional WWTP, off TECO Road. Facing northeast. Photo taken October 28, 2019.



Site 13. Sun City Shell. Looking west. Photo taken October 28, 2019.

CONTAMINATION SCREENING EVALUATION REPORT

Appendix G

Interstate 75(SR 93) from Moccasin Wallow Road, Manatee to south of US 301, Hillsborough County
(Financial Project No. 419235-2)



Site 16. Hillsborough County Fleet Management Unit 3. Looking east. Photo taken October 28, 2019.



Site 17. Hillsborough County, Public Work Department, South Service Unit Operations. Facing north.
Photo taken on October 28, 2019.

CONTAMINATION SCREENING EVALUATION REPORT

Appendix G

Interstate 75(SR 93) from Moccasin Wallow Road, Manatee to south of US 301, Hillsborough County
(Financial Project No. 419235-2)



Site 18. East Bay High School. Looking west. Photo taken October 28, 2019.



Site 19. Moretrench Environmental Services, Inc. Looking northwest. Photo taken October 28, 2019.

CONTAMINATION SCREENING EVALUATION REPORT

Appendix G

Interstate 75(SR 93) from Moccasin Wallow Road, Manatee to south of US 301, Hillsborough County
(Financial Project No. 419235-2)



Site 20. Ring Power Corporation. Looking northwest. Photo taken October 28, 2019.



Site 21. Walmart. Facing south. Photo taken October 28, 2019.

CONTAMINATION SCREENING EVALUATION REPORT

Appendix G

Interstate 75(SR 93) from Moccasin Wallow Road, Manatee to south of US 301, Hillsborough County
(Financial Project No. 419235-2)



Site 22. Murphy USA. Facing east. Photo taken October 28, 2019.



Site 23. Gibsonton Mobil. Looking west. Photo taken October 28, 2019.

CONTAMINATION SCREENING EVALUATION REPORT

Appendix G

Interstate 75(SR 93) from Moccasin Wallow Road, Manatee to south of US 301, Hillsborough County
(Financial Project No. 419235-2)



Site 25. Racetrac #2389. Looking north. Photo taken October 28, 2019.



Site 27. Circle K. Facing north. Photo taken October 28, 2019.

APPENDIX H OCULUS Database Site Information (via CD)