INTERSTATE 75

NORTHERN STUDY - FROM SOUTH OF US 301 TO NORTH OF FLETCHER AVENUE IN HILLSBOROUGH COUNTY (WPI Segment No. 419235-3)

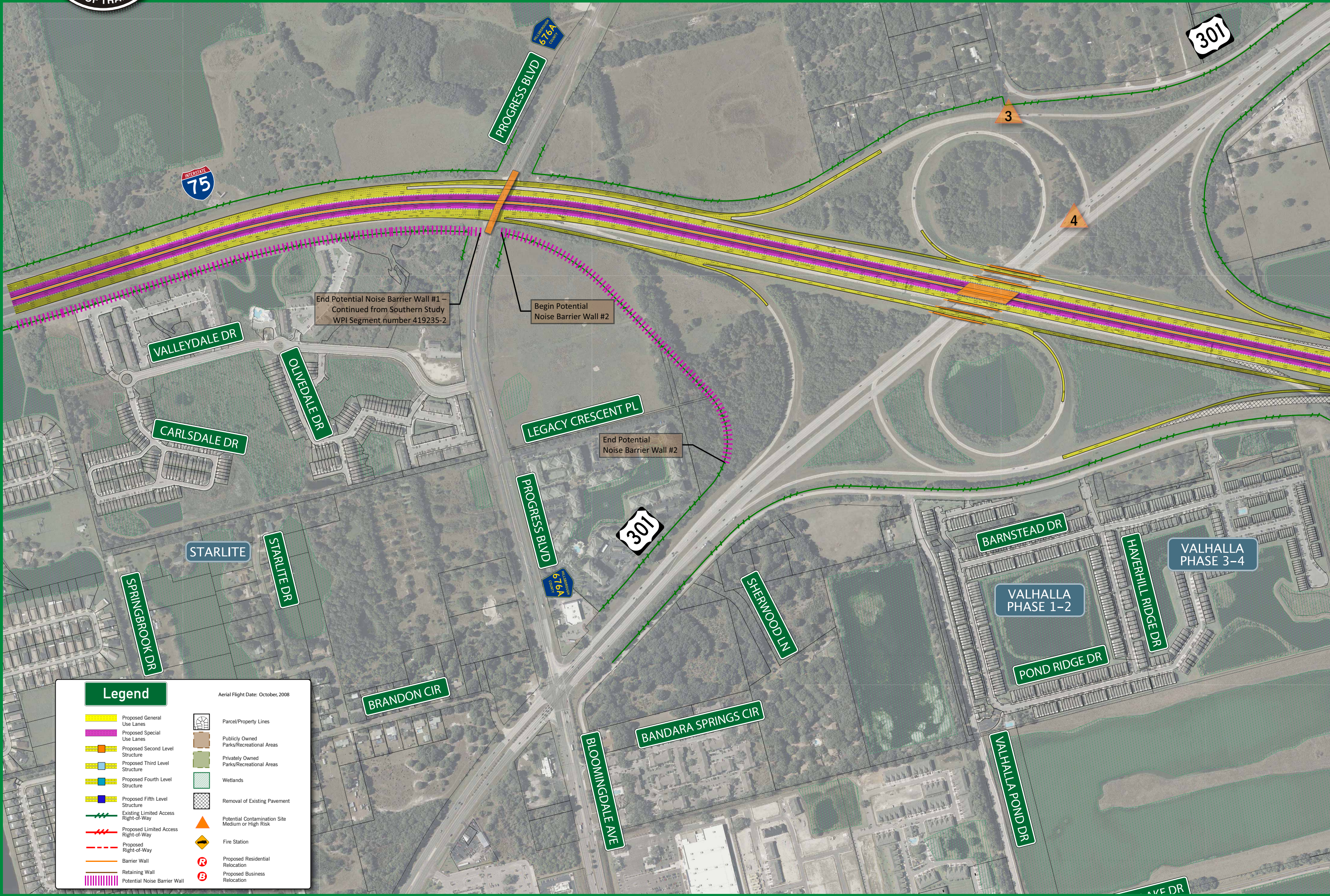
HILLSBOROUGH COUNTY 676A
PROGRESS BLVD
301
INTERSTATE 75
3
4
End Potential Noise Barrier Wall #1 – Continued from Southern Study WPI Segment number 419235-2
Begin Potential Noise Barrier Wall #2
VALLEYDALE DR
OLIVEDALE DR
CARLSDALE DR
LEGACY CRESCENT PL
End Potential Noise Barrier Wall #2
PROGRESS BLVD
301
HILLSBOROUGH COUNTY 676A
STARLITE
STARLITE DR
SPRINGBROOK DR
SHERWOOD LN
BARNSTEAD DR
HAVERHILL RIDGE DR
VALHALLA PHASE 3–4
VALHALLA PHASE 1–2
POND RIDGE DR
BRANDON CIR
BANDARA SPRINGS CIR
BLOOMINGDALE AVE
VALHALLA POND DR
Legend
Aerial Flight Date: October, 2008
Proposed General Use Lanes
Proposed Special Use Lanes
Proposed Second Level Structure
Proposed Third Level Structure
Proposed Fourth Level Structure
Proposed Fifth Level Structure
Existing Limited Access Right-of-Way
Proposed Limited Access Right-of-Way
Proposed Right-of-Way
Barrier Wall
Retaining Wall
Potential Noise Barrier Wall
Parcel/Property Lines
Publicly Owned Parks/Recreational Areas
Privately Owned Parks/Recreational Areas
Wetlands
Removal of Existing Pavement
Potential Contamination Site Medium or High Risk
Fire Station
R Proposed Residential Relocation
B Proposed Business Relocation

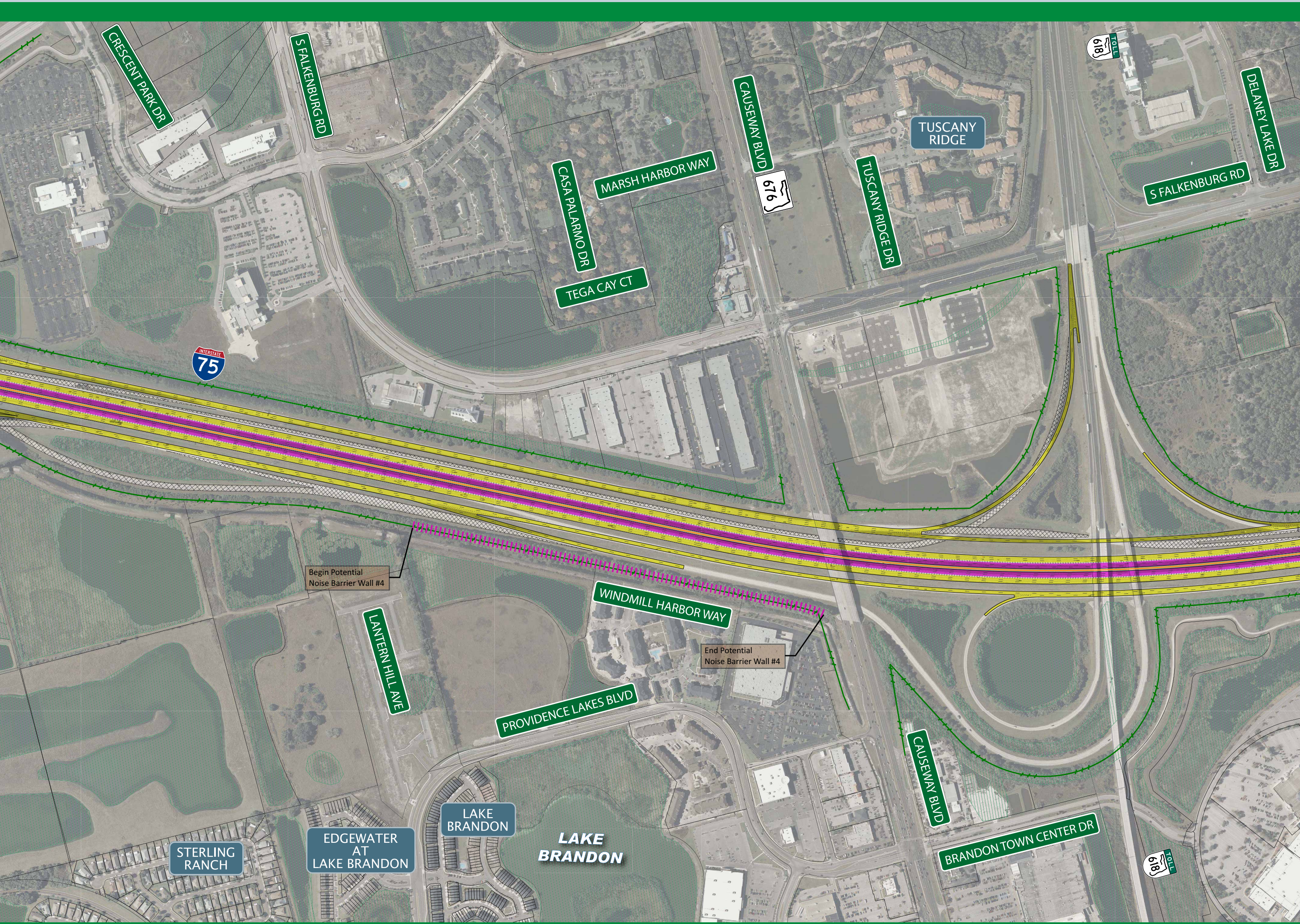
CRESCENT PARK DR
S FALKENBURG RD
CAUSEWAY BLVD
676
TUSCANY RIDGE
TUSCANY RIDGE DR
618
TOLL
DELANEY LAKE DR
S FALKENBURG RD
MARSH HARBOR WAY
CASA PALARMO DR
TEGA CAY CT
INTERSTATE
75
Begin Potential
Noise Barrier Wall #4
WINDMILL HARBOR WAY
End Potential
Noise Barrier Wall #4
LANTERN HILL AVE
PROVIDENCE LAKES BLVD
CAUSEWAY BLVD
BRANDON TOWN CENTER DR
618
TOLL
LAKE BRANDON
EDGEWATER AT LAKE BRANDON
STERLING RANCH
LAKE BRANDON

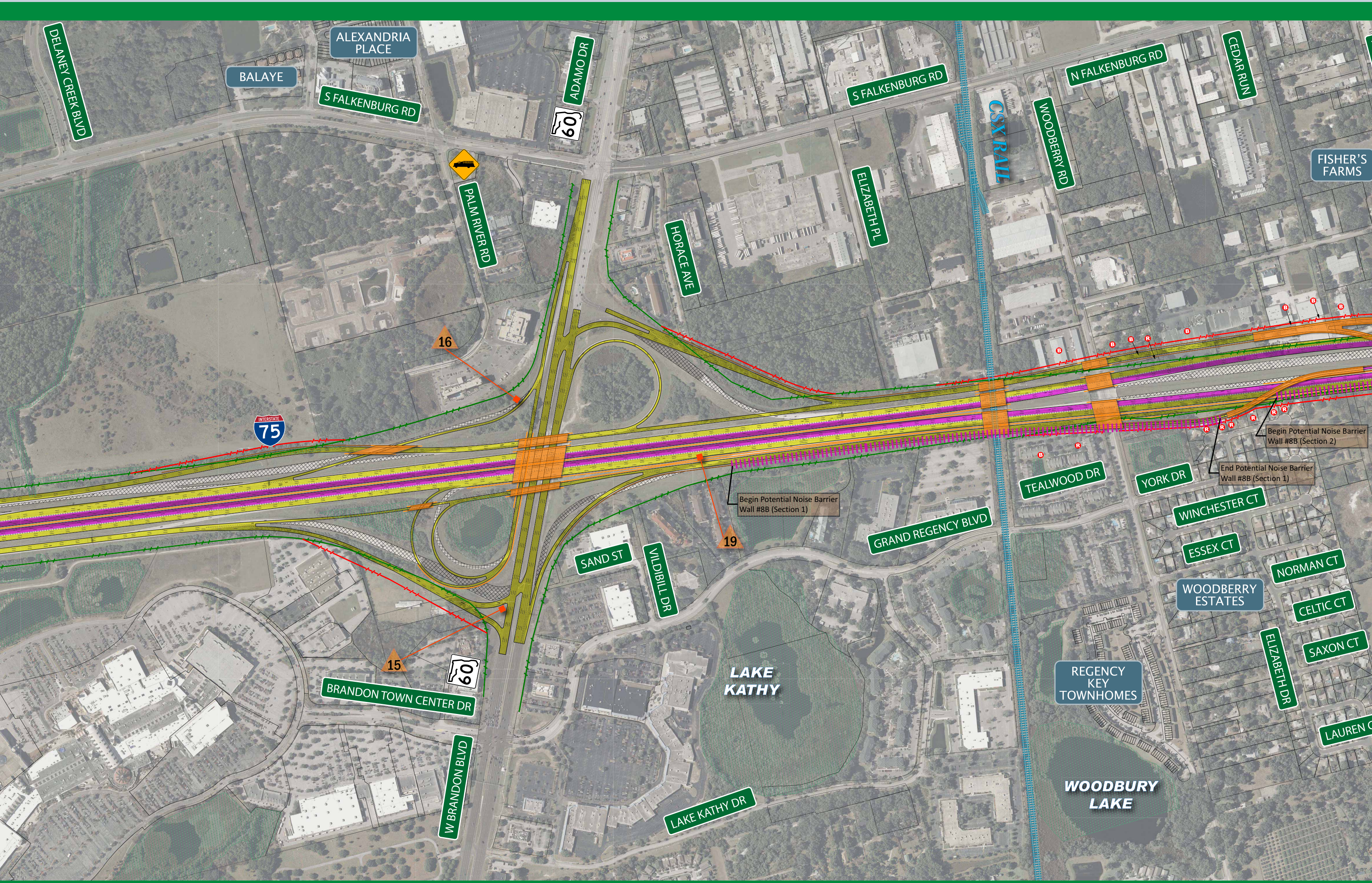
DELANEY CREEK BLVD
BALAYE
ALEXANDRIA PLACE
S FALKENBURG RD
ADAMO DR
60
PALM RIVER RD
S FALKENBURG RD
N FALKENBURG RD
CEDAR RUN
CSX RAIL
WOODBERRY RD
ELIZABETH PL
HORACE AVE
FISHER'S FARMS
16
INTERSTATE
75
B
R
Begin Potential Noise Barrier Wall #8B (Section 2)
End Potential Noise Barrier Wall #8B (Section 1)
Begin Potential Noise Barrier Wall #8B (Section 1)
TEALWOOD DR
YORK DR
WINCHESTER CT
GRAND REGENCY BLVD
ESSEX CT
NORMAN CT
19
SAND ST
VILDIBILL DR
WOODBERRY ESTATES
CELTIC CT
SAXON CT
15
60
BRANDON TOWN CENTER DR
LAKE KATHY
REGENCY KEY TOWNHOMES
ELIZABETH DR
LAUREN C
W BRANDON BLVD
LAKE KATHY DR
WOODBURY LAKE

SEGMENT ONE

INTERSTATE 75

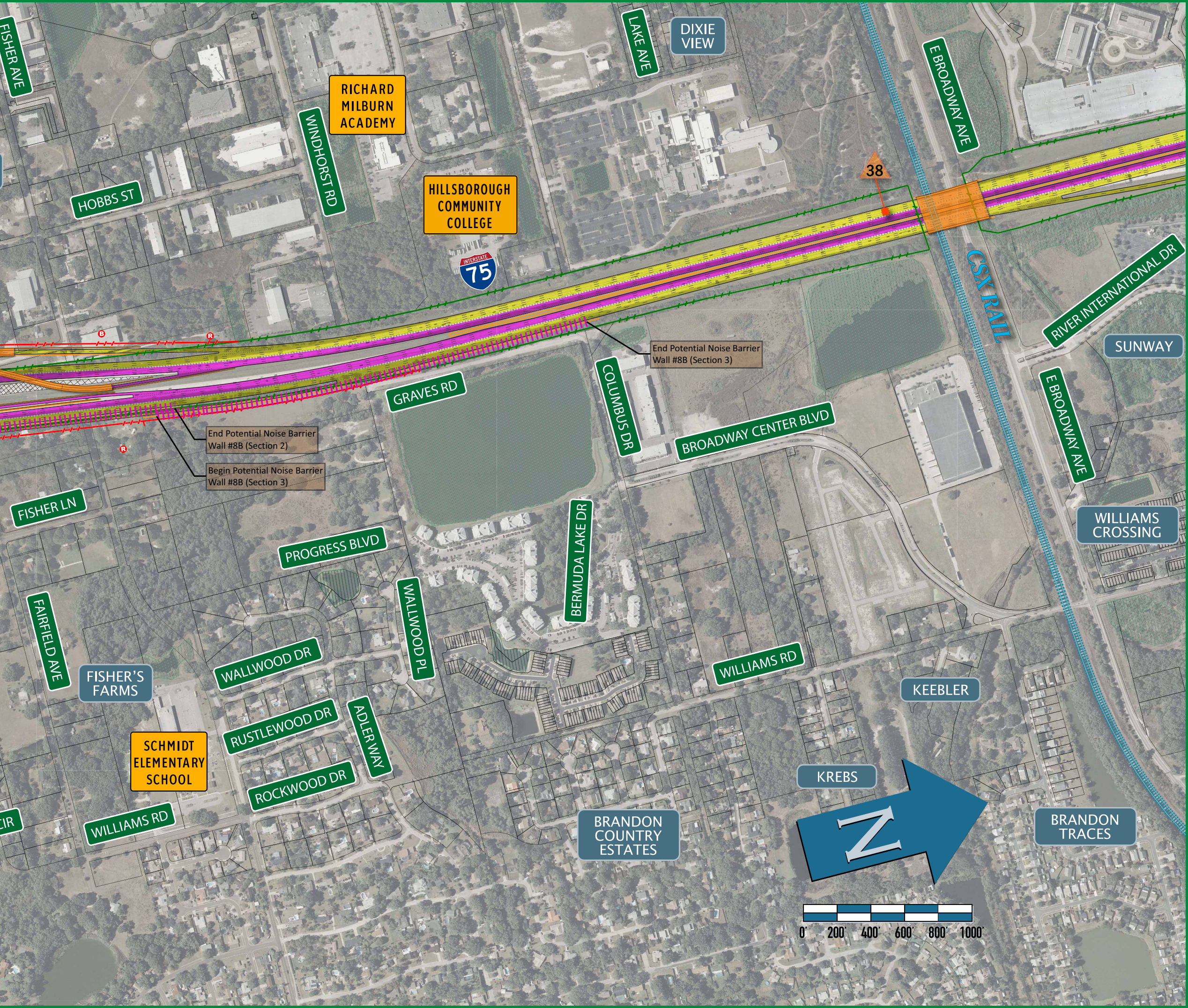
FISHER AVE
RICHARD MILBURN ACADEMY
WINDHORST RD
HOBBS ST
HILLSBOROUGH COMMUNITY COLLEGE
INTERSTATE 75
LAKE AVE
DIXIE VIEW
E BROADWAY AVE
38
CSX RAIL
RIVER INTERNATIONAL DR
SUNWAY
End Potential Noise Barrier Wall #8B (Section 3)
GRAVES RD
COLUMBUS DR
BROADWAY CENTER BLVD
E BROADWAY AVE
End Potential Noise Barrier Wall #8B (Section 2)
Begin Potential Noise Barrier Wall #8B (Section 3)
FISHER LN
PROGRESS BLVD
BERMUDA LAKE DR
WILLIAMS CROSSING
FAIRFIELD AVE
WALLWOOD PL
FISHER'S FARMS
WALLWOOD DR
WILLIAMS RD
KEEBLER
RUSTLEWOOD DR
ADLER WAY
SCHMIDT ELEMENTARY SCHOOL
ROCKWOOD DR
KREBS
WILLIAMS RD
BRANDON COUNTRY ESTATES
N
BRANDON TRACES
0' 200' 400' 600' 800' 1000'