

**DOCUMENT ADDENDUM  
FINAL CULTURAL RESOURCE ASSESSMENT SURVEY  
UPDATE  
TECHNICAL MEMORANDUM**

**S.R.39  
FROM I-4 TO U.S. 301  
HILLSBOROUGH AND PASCO COUNTIES, FLORIDA**

**Work Program Item Segment Nos: 255099 1 & 256289 1  
Federal Aid Project No: F-321-1(4)**

**This proposed project involves multi-lane improvements to S.R. 39 and the proposed extension of the Alexander Street Bypass from I-4 in Hillsborough County to U.S. 301 in Pasco County, a distance of approximately 21.2 km (13.2 mi)**

Prepared for:

**Florida Department of Transportation  
11201 N. McKinley Drive, Suite C-300  
Tampa, Florida 33612**

**April 2001**

The attached Final Cultural Resource Assessment Survey Update Technical Memorandum (CRAS) was completed in November 1999. This addendum provides updated project information that was not available in the previous CRAS that was available for public review prior to and at the Public Hearing that was held on April 20, 2000. This addendum improves consistency between the CRAS and the Environmental Assessment/Finding of No Significant Impact (EA/FONSI) that was approved by the Federal Highway Administration (FHWA) on November 14, 2000.

## **INTRODUCTION**

Through the Project Development and Environment (PD&E) Study process, the Florida Department of Transportation (FDOT) evaluated the expansion of S.R. 39 to a four-lane facility from the vicinity of Joe McIntosh Road in Hillsborough County to the vicinity of U.S. 301 in Pasco County (Addendum Figure 1). In addition, the FDOT evaluated the extension of Alexander Street Bypass as a four-lane facility from Interstate 4 (I-4) northward to S.R. 39 in the vicinity of Joe McIntosh Road.

The S.R. 39 corridor is functionally classified as a north/south minor arterial facility between I-4 and U.S. 301. S.R. 39 is part of the Federal-Aid Primary and State Highway System and is classified as an emergency evacuation route. The project limits extend from I-4 in Plant City and Hillsborough County to U.S. 301 in Pasco County, a distance of 21.2 kilometers (km) [13.2 miles (mi)].

The existing S.R. 39 within the project limits contains a two-lane undivided typical section with 3.658 meter (m) [12 foot (ft)] wide travel lanes, 1.219 m (4 ft) paved shoulders, and open roadside ditches on both sides of the roadway. The existing right-of-way (ROW) varies from 18.288 m (60 ft) to 45.720 m (150 ft).

S.R. 39 is currently a two-lane undivided roadway with drainage ditches adjacent to the existing roadway. A CSX Transportation railroad line parallels the existing roadway on

the east side of S.R. 39 for approximately 17.7 km (11.0 mi) from the existing S.R. 39 and I-4 intersection to a point just north of Crystal Springs in Pasco County.

## **PROPOSED IMPROVEMENTS**

The FHWA approved project involves multi-lane improvements to S.R. 39 and the planned extension of the Alexander Street Bypass from I-4 in Hillsborough County to U.S. 301 in Pasco County, a distance of approximately 21.2 km (13.2 mi). The Alexander Street Bypass portion from I-4 to the vicinity of Joe McIntosh Road is approximately 4.02 km (2.5 mi). This new alignment alternative is located to the west of S.R. 39 between I-4 and Joe McIntosh Road due to significant land use constraints on S.R. 39, including the Memorial Park Cemetery in the vicinity of I-4. Overall, improvements will consist of a four-lane divided roadway on new alignment (the Alexander Street Bypass) and improvement to S.R. 39 north of the merge point with the Alexander Street Bypass northward. The existing S.R. 39 north of the merge point will be improved from a two-lane undivided roadway to a four-lane divided facility.

## **DOCUMENT SPECIFIC UPDATES**

This update to the CRAS includes the following:

- Project Location Map has been updated (Addendum Figure 1).





Final

**CULTURAL RESOURCE ASSESSMENT SURVEY UPDATE  
TECHNICAL MEMORANDUM**

**S.R. 39 FROM I-4 TO U.S. 301  
PROJECT DEVELOPMENT AND ENVIRONMENT (PD&E) STUDY  
HILLSBOROUGH AND PASCO COUNTIES, FLORIDA**

**Financial Project Numbers: 255099 1 & 256289 1  
Federal Aid Project Number: F-321-1(4)**

**Prepared for:**

**Florida Department of Transportation  
District Seven  
11201 North McKinley Drive  
Tampa, Florida 33612-6456**

**November 1999**

Final

**CULTURAL RESOURCE ASSESSMENT SURVEY UPDATE  
TECHNICAL MEMORANDUM**

**S.R. 39 FROM I-4 TO U.S. 301  
PROJECT DEVELOPMENT AND ENVIRONMENT (PD&E) STUDY  
HILLSBOROUGH AND PASCO COUNTIES, FLORIDA**

**Financial Project Numbers: 255099 1 & 256289 1  
Federal Aid Project Number: F-321-1(4)**

**Prepared for:**

**Florida Department of Transportation  
District Seven  
11201 North McKinley Drive  
Tampa, Florida 33612-6456**

**November 1999**

Final

**CULTURAL RESOURCE ASSESSMENT SURVEY UPDATE  
TECHNICAL MEMORANDUM**

**S.R. 39 FROM I-4 TO U.S. 301  
PROJECT DEVELOPMENT AND ENVIRONMENT (PD&E) STUDY  
HILLSBOROUGH AND PASCO COUNTIES, FLORIDA**

**Financial Project Numbers: 255099 1 & 256289 1  
Federal Aid Project Numbers: F-321-1(4)**

**Prepared for:**

**Florida Department of Transportation  
District Seven  
11201 North McKinley Drive  
Tampa, Florida 33612-6456**

**Prepared by:**

**Archaeological Consultants, Inc.  
2345 Bee Ridge Road, Suite 6  
Sarasota, Florida 34277-5103**

**in association with**

**PBS&J, Inc.  
5300 West Cypress Street, Suite 300  
Tampa, Florida 33607-1006**

**November 1999**

## TECHNICAL MEMORANDUM

### 1. Introduction

A Project Development and Environment (PD&E) Study is being conducted to evaluate providing a multi-lane roadway facility to serve future traffic growth on State Road 39 (S.R. 39) from Interstate 4 (I-4) in Hillsborough County to U.S. 301 in Pasco County, a distance of approximately 21.6 km (13.5 miles). Included in the S.R. 39 PD&E Study is the proposed Alexander Street Bypass which would provide a multi-lane facility on a new alignment in lieu of widening S.R. 39 from I-4 to Joe McIntosh Road. The new Alexander Street Bypass is proposed as a four-lane facility from I-4 to the vicinity of Joe McIntosh Road. This would allow S.R. 39 to remain as a two-lane roadway from I-4 to Joe McIntosh Road. The proposed right-of-way for the Alexander Street Bypass is 81.7 m (268 ft) wide from I-4 to Cason Street, and between 51.2 - 69.5 m (168 - 228 ft) wide from Cason Street to Joe McIntosh Road.

From the vicinity of Joe McIntosh Road northward, two lanes are proposed to be added to the existing two-lane S.R. 39 to provide a continuous four-lane facility to U.S. 301. The proposed right-of-way will expand approximately 30 m (100 ft) west of the edge of the existing right-of-way. The approaches to I-4 and to U.S. 301 are proposed to be four-lane urban roadways, with the remaining roadway being a four-lane rural facility. In addition, the I-4 PD&E Study has recommended that the I-4 interchange at S.R. 39 be reconfigured and replaced with a new interchange at I-4 and Alexander Street. This would be consistent with the planned extension of Alexander Street northward from I-4 to connect to S.R. 39. The Federal Highway Administration (FHWA) proposes to provide financial assistance to the Florida Department of Transportation (FDOT).

The S.R. 39 PD&E Study originated in the early 1990s but was subsequently suspended for several years and has now been resumed. A Cultural Resources Assessment Survey (CRAS) Report for the S.R. 39 (I-4 to U.S. 301) PD&E Study was originally prepared by Archaeological Consultants, Inc. (ACI) and completed in April 1992. An updated cultural resource assessment survey of the above referenced project was performed by Archaeological Consultants, Inc. (ACI) in January and October 1999. Work included background research, ground surface reconnaissance, systematic archaeological survey, and historic structures survey. The S.R. 39 PD&E Study project area is contained within Townships 26, 27, and 28 South, and Ranges 21 and 22 East in Hillsborough and Pasco Counties (USGS Plant City West, Fla. 1975, MR 1993; USGS Zephyrhills, Fla. 1975, PR 1987) (Figure 1a-c). Included in the project are 15 proposed pond sites located in the vicinity of the Alexander Street Bypass between I-4 and Knights Griffin Road (Figure 1a), as well as the S.R. 39/Knights Griffin Road intersection improvement area which extends along Knights Griffin Road approximately 609.6 m (2000 ft) to both the east and west of the centerline of S.R. 39, and approximately 152.4 m (500 ft) south from the centerline of

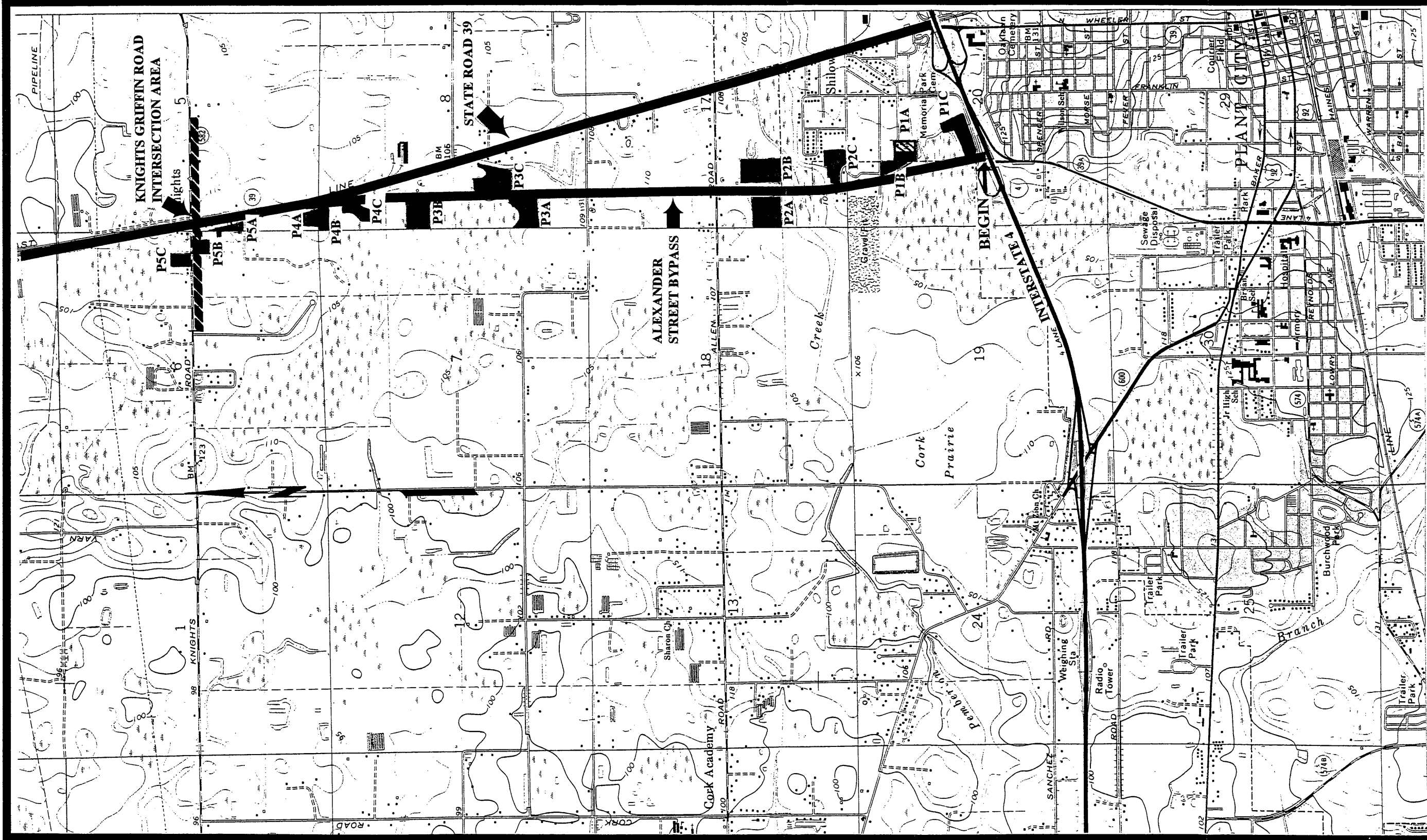


Figure 1a. Project Location Map (USGS Plant City West, Fla. 1975, MR 1993) Scale 1:24,000

S.R. 39  
 FROM I-4 TO U.S. 301  
 PD&E STUDY  
 HILLSBOROUGH AND  
 PASCO COUNTIES

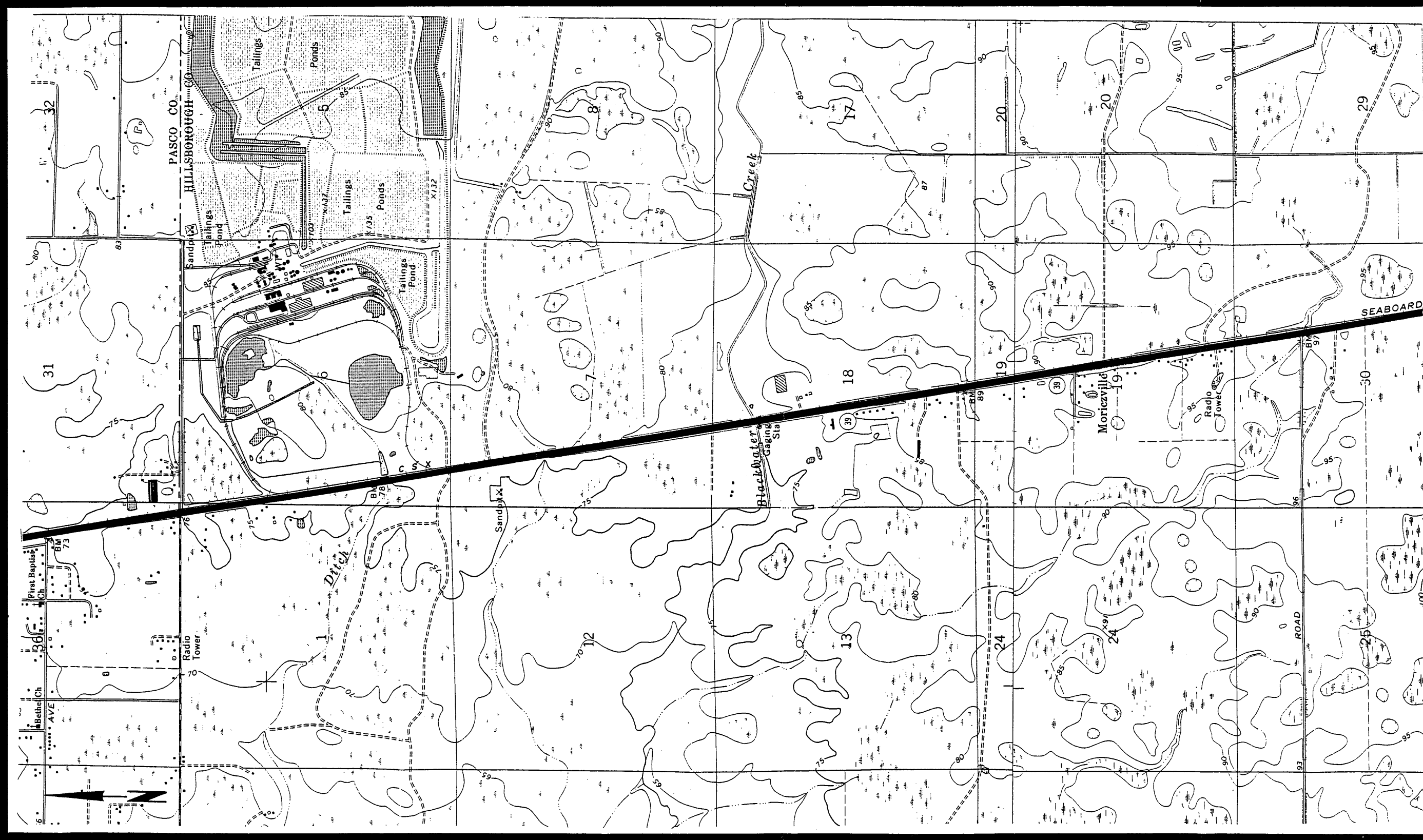


Figure 1b. Project Location Map. (USGS Plant City West, Fla. 1975, MR 1993; USGS Zephyrhills, Fla. 1975, PR 1987) Scale 1:24,000.

S.R. 39  
 FROM I-4 TO U.S. 301  
 PD&E STUDY  
 HILLSBOROUGH AND  
 PASCO COUNTIES

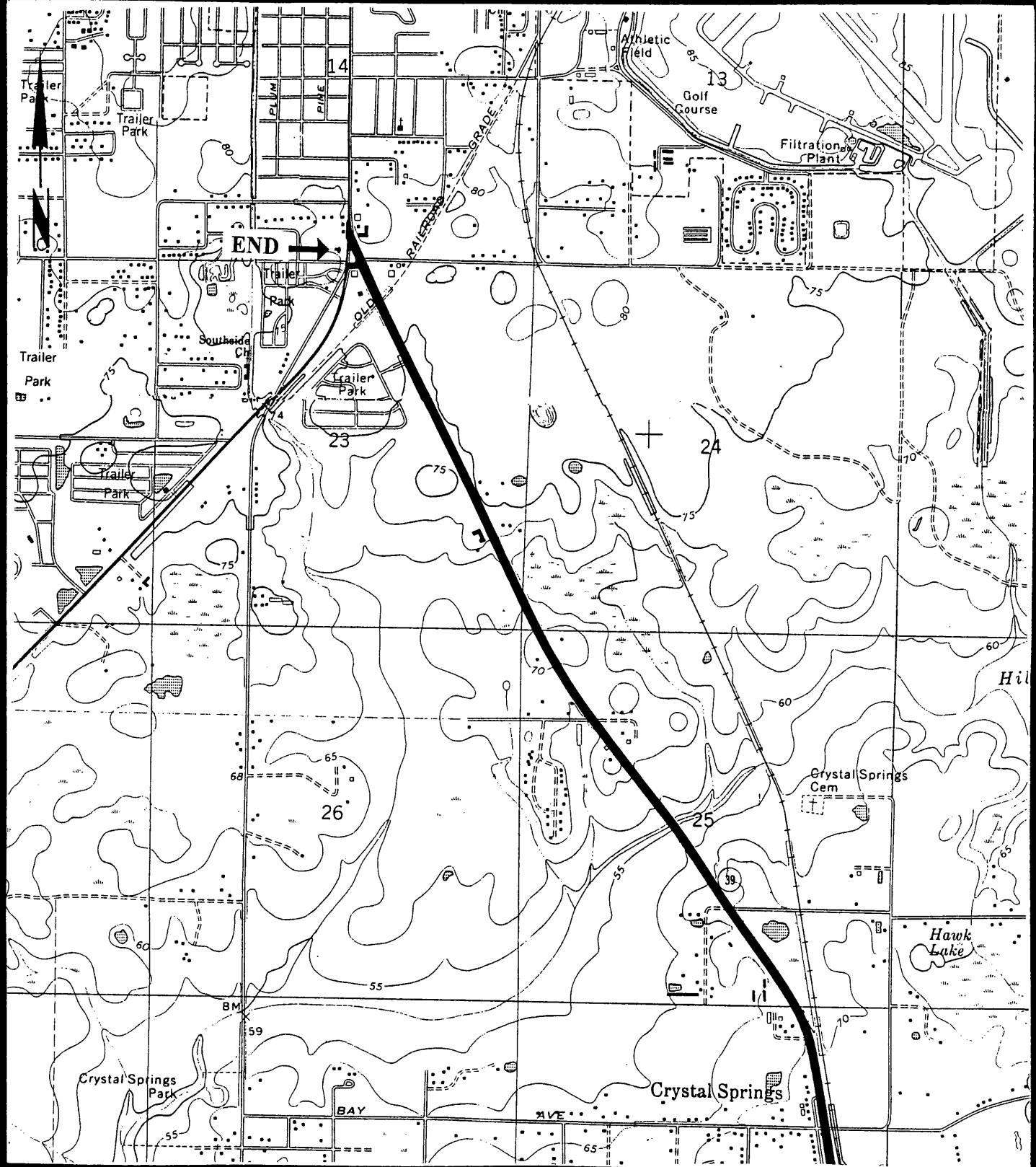


Figure 1c. Project Location Map. (USGS Zephyrhills, Fla. 1975, PR 1987) Scale 1:24,000.

S.R. 39  
 FROM I-4 TO U.S. 301  
 PD&E STUDY  
 HILLSBOROUGH AND  
 PASCO COUNTIES

Knights Griffin Road (Figure 1a). In addition to archaeological and historic structures survey within the proposed pond and intersection areas, an historic structures update survey was performed along the entire corridor (Figure 1a-c), from just north of I-4 to U.S. 301, including the two proposed alignments at the north end (connection to U.S. 301 in Zephyrhills).

The purpose of the cultural resource assessment survey update was to locate and identify any prehistoric and historic period archaeological sites and historic structures associated with the project, and to assess the significance of the resources in terms of eligibility for listing in the National Register of Historic Places (NRHP). This work was conducted in compliance with the provisions of the National Historic Preservation Act of 1966 (Public Law 89-665, as amended) and the implementing regulations (36 CFR 800), as well as with the provisions contained in the revised Chapter 267, Florida Statutes (F.S.).

This effort is an update of the cultural resource assessment survey of S.R. 39 from I-4 to U.S. 301 conducted by ACI between January and March 1992 (ACI 1992). As a result of this previous investigation, 11 archaeological sites were recorded and evaluated. None of these lithic and artifact scatter type sites was evaluated as potentially eligible for listing in the NRHP (ACI 1992). The Florida State Historic Preservation Officer (SHPO) concurred with this evaluation in a letter dated May 1993. Of the 11 sites, three (8HI5360, 8HI5361, and 8HI5363) are situated within proposed Ponds P1B (8HI5360), P2B (8HI5363), and P2C (8HI5361). Additionally, previously recorded site 8HI5070, originally discovered during cultural resource assessment survey of the I-4 improvement project right-of-way (Janus Research/Piper Archaeology 1992), was found to extend north into proposed Pond P1C.

In addition to these archaeological sites, the original survey also resulted in the identification and evaluation of 53 historic structures. Of these, the Dr. T.C. Maguire Estate (8HI5025) at 3849 S.R. 39, the Knights School (8HI5031) at 1402 Knights Griffin Road, and the Blackwater Creek Overflow Bridge (8HI5042) were evaluated as potentially eligible for listing in the NRHP. The Florida State Historic Preservation Officer (SHPO) concurred with this evaluation in a letter dated May 1993. The Blackwater Creek Overflow Bridge is now referred to as the Blackwater Creek Relief Structure, as noted throughout the rest of this technical memorandum.

Also in 1992, the cultural resource assessment survey of I-4 from 50th Street to the Hillsborough/Polk County Line, conducted by Janus Research/Piper Archaeology (now Janus Research), resulted in the identification of one historic structure (8HI5087) in the vicinity of I-4 and Alexander Street. It was evaluated as not potentially eligible for listing in the NRHP (Janus Research/Piper Archaeology 1992).

No new archaeological sites were discovered as the result of the S.R. 39 PD&E Study update survey. However, as noted above, proposed Ponds P1B, P1C, P2B, and P2C are associated with previously recorded archaeological sites 8HI5360, 8HI5070, 8HI5363, and



8HI5361, respectively. None of these four archaeological sites was evaluated as potentially eligible for listing in the NRHP (ACI 1992; Janus Research/Piper Archaeology 1992). In addition, one "archaeological occurrence," evidenced as a single ceramic sherd, was discovered in proposed Pond P1A. This single artifact find may be associated with 8HI5360.

Of the 53 historic structures recorded in the original survey, two (1717 Partridge Boulevard [8PA398] and 58-- S.R. 39 [8HI5033]) are no longer extant. The previously recorded historic structure at I-4 and Alexander Street (Piper Archaeological Research, Inc. 1992), is also situated within the study project area. Ten historic structures were newly identified and assessed; none is considered potentially eligible for listing in the NRHP.

The previous cultural resource assessment survey was reviewed by FHWA which, in consultation with the Florida SHPO, determined that the Dr. T.C. Maguire Estate, Knights School, and Blackwater Creek Relief Structure are eligible for listing in the NRHP. A Section 106 Consultation Case Report was prepared (ACI 1994) which addressed the potential impacts to the three NRHP-eligible historic properties. FHWA, in consultation with the Florida SHPO, determined that the preferred alternative, as identified in the Case Study Report, would have no effect on the Maguire Estate or the Knights School, and an adverse effect on the Blackwater Creek Relief Structure (Percy 1995; Skinner 1995) (Appendix A). Subsequently, a draft Memorandum of Agreement was prepared that contained mitigation measures for the Blackwater Creek Relief Structure. The S.R. 39 PD&E Study, which was suspended for several years, is now being finalized.

## **2. Background Research**

Field survey was preceded by limited background research, including a review of the original Cultural Resource Assessment Survey (CRAS) Report for the S.R. 39 PD&E project (ACI 1992), Florida Site File (FSF) information, and other relevant archaeological and environmental data. Previous archaeological survey of the S.R.39 PD&E study corridor resulted in the discovery of 11 archaeological sites; an additional site was recorded during the I-4 improvements project. These 12 sites are listed in Table 1; site locations, depicted in Figure 7a-c of the original CRAS Report (ACI 1992), are appended to this Technical Memorandum (Appendix B). Site descriptions and completed FSF forms, as contained within the CRAS Report, are not duplicated here.

Of the 12 previously recorded archaeological sites, three are situated, at least in part, within proposed Ponds P1B, P2B, and P2C. 8HI5360, a lithic scatter, is contained within proposed Pond P1B. 8HI5363, an artifact scatter, is situated in proposed Pond P2B, and 8HI5361, a lithic scatter, is located in proposed Pond P2C. Additionally, 8HI5070, a lithic scatter originally discovered within the I-4 improvement project area, was found to extend into proposed Pond P1C.

FSF No.	Site Name	Township/Range/ Section	Site Type	Reference
8HI5070	Shilow Road	28S/22E/20	Lithic Scatter	Janus 1992
8HI5359	Stable	28S/22E/20	Artifact Scatter	ACI 1992:33, 37
8HI5360	West Monroe	28S/22E/20	Lithic Scatter	ACI 1992:37-38
8HI5361	Terrace	28S/22E/17	Lithic Scatter	ACI 1992:38-39
8HI5362	Floyd Howard	28S/22E/17	Lithic Scatter	ACI 1992:39-40
8HI5363	Grimes	28S/22E/17	Artifact Scatter	ACI 1992:40-41
8HI5364	Hugh Williams	28S/22E/17	Single Artifact	ACI 1992:41-42
8HI5074	Campbell Avenue	28S/22E/17	Single Artifact	ACI 1992:42
8HI5075	Knights Dump	28S/22E/5	Historic Refuse	ACI 1992:43-45
8PA402	Over the Line	27S/21E/36	Lithic Scatter	ACI 1992:45
8PA403	Median	27S/21E/36	Lithic Scatter	ACI 1992:46-48
8PA404	Master Pattie	27S/21E/36	Lithic Scatter	ACI 1992:48-49

**Table 1. Previously Recorded Archaeological Sites  
Located within the S.R. 39 PD&E Study Area.**

**S.R. 39  
FROM I-4 TO U.S. 301  
PD&E STUDY  
HILLSBOROUGH AND  
PASCO COUNTIES**

The known archaeological sites are associated with topographic elevations ranging from 32 to 33 m (105 to 110 ft) above mean sea level (AMSL), and are 50 m (164 ft) or less from a source of freshwater. All sites were found to be associated with somewhat poorly drained soils. Given the results of the original survey, as well as others conducted in the general area (e.g., Wharton 1984; Janus Research/Piper Archaeology 1992; Piper Archaeological Research 1991), several proposed ponds were considered to have a moderate potential for the location of prehistoric period archaeological sites. Sites, if present, were anticipated to be small, low artifact density lithic and/or artifact scatters.

The original survey also resulted in the recording and evaluation of 53 historic structures (Table 2). Site locations, depicted in Figure 8a-f of the original CRAS Report (ACI 1992), are appended to this Technical Memorandum (Appendix C). Site descriptions and completed FSF forms, as contained within the CRAS Report, are not duplicated here. Of these previously recorded historic structures, the Dr. T.C. Maguire Estate (8HI5025) at 3849 S.R. 39, the Knights School (8HI5031) at 1402 Knights Griffin Road, and the Blackwater Creek Relief Structure (8HI5042), were evaluated as potentially eligible for listing in the NRHP. The Knights School is located adjacent to the S.R. 39/Knights Griffin Road intersection area. The Blackwater Creek Relief Structure remains within the S.R. 39 PD&E Study project area. The Dr. T.C. Maguire Estate is located east of the Alexander Street Bypass. Based upon the information contained in the 1994 Section 106 Consultation Case Study Report, which identified the Alexander Street Bypass as the preferred alternative, FHWA and the Florida SHPO concurred that the Maguire Estate should not be affected by this project (Percy 1995; Skinner 1995). 8HI5087 at 1207 N. Frontage Lane, in the vicinity of I-4 and Alexander Street, is also located within the S.R. 39 PD&E Study project area. This Frame Vernacular style residence, identified during the I-4 improvements project, is not considered potentially NRHP-eligible.

### 3. Survey Methods and Results

**Archaeological:** Archaeological field survey included both ground surface reconnaissance and the excavation of a total 70 shovel tests. Of these, 55 were excavated within 10 of the 15 proposed pond areas (Table 3), and 15 were excavated within the S.R. 39/Knights Griffin Road intersection area. Five proposed ponds (Table 3) were not archaeologically tested due to either denial of landowner permission for access, the presence of newly cultivated agricultural fields, or the adequacy of previous archaeological survey. Similarly, no archaeological subsurface testing was conducted along the S.R. 39 project corridor proper. Shovel tests measured .5 m (1.6 ft) in diameter by 1 m (3.3 ft) in depth, and all soil removed was screened through 6.4 mm (.25 in) mesh hardware cloth. Field survey data, including shovel test locations, results, local vegetation, and topographic situation, were recorded on standard ACI fieldwork forms, and shovel test locations were plotted on the aerial maps provided. All shovel test pits were refilled upon completion of data recording.

Site No./Site Name	Address	Style *	Date	Reference
8HI5087	1207 N. Frontage Lane	FV	1940	Janus 1992:115
8HI5017/Memorial Park Cemetery	2600 S.R. 39		ca. 1927	ACI 1992:50
8HI5018	2603 S.R. 39	FV	ca. 1926	ACI 1992:50
8HI5019	2605 S.R. 39	FV	ca. 1927	ACI 1992:50
8HI5020	2701 S.R. 39	FV	ca. 1929	ACI 1992:58
8HI5021	2703 S.R. 39	MV	ca. 1929	ACI 1992:58
8HI5022	2903 S.R. 39	FV	ca. 1932	ACI 1992:58
8HI5023	2905 S.R. 39	FV	ca. 1932	ACI 1992:58
8HI5024	3301 S.R. 39	MV	ca. 1930	ACI 1992:58
<b>8HI5025/Dr. T.C. Maguire Estate</b>	<b>3849 S.R. 39</b>	<b>CR</b>	<b>ca. 1894</b>	<b>ACI 1992:59</b>
8HI5026	5184 S.R. 39	FV	1894	ACI 1992:59-60
8HI5027	4097 S.R. 39	FV	ca. 1939	ACI 1992:60
8HI5354	1105 W. Terrace Drive	FV	ca. 1928	ACI 1992:68
8HI5355	1201 W. Terrace Drive	FV	ca. 1918	ACI 1992:68
8HI5356	1200 W. Terrace Drive	FV	ca. 1930	ACI 1992:68
8HI5357/Grimes Farm House	W. Sam Allen Road	FV	ca. 1919	ACI 1992:68
8HI5353	605 Oakland Heights Ave.	FV	ca. 1929	ACI 1992:68
8HI5352	911 W. Sam Allen Road	FV	ca. 1927	ACI 1992:67
8HI5351	1001 W. Sam Allen Road	FV	ca. 1943	ACI 1992:67
8HI5350	1106/1102 W. Sam Allen	FV	ca. 1929	ACI 1992:67
8HI5349	975 McGee Road	FV	ca. 1916	ACI 1992:67
8HI5028	4601 S.R. 39	FV		ACI 1992:60
8HI5029	4609 S.R. 39 (garage only)	FV	ca. 1918	ACI 1992:60
8HI5030	4701 S.R. 39	B	ca. 1924	ACI 1992:61
<b>8HI5031/Knights School</b>	<b>1402 Knights-Griffin Road</b>	<b>MV</b>	<b>1923</b>	<b>ACI 1992:61</b>
8HI5032	4909 S.R. 39	B/FV		ACI 1992:61
8HI5033**	58-- S.R. 39	FV	ca. 1933	ACI 1992:61

**Table 2. Previously Recorded Historic Structures within the S.R. 39 PD&E Study area.** Boldface denotes NRHP-eligible sites. \*\* denotes demolished; \* Style Legend: FV=Frame Vernacular; MV=Masonry Vernacular; B=Bungalow; CR=Colonial Revival

**S.R. 39  
FROM I-4 TO U.S. 301  
PD&E STUDY  
HILLSBOROUGH AND  
PASCO COUNTIES**

Site No./Site Name	Address	Style *	Date	Reference
8HI5034	5901 S.R. 39	CR	ca.1901	ACI 1992:62
8HI5035	5904 S.R. 39	FV	ca.1932	ACI 1992:62
8HI5036/Jarusa Hayden House	6006 S.R. 39	FV	1935	ACI 1992:62
8HI5037/Agnes Young Homestead	6011 S.R. 39	FV	1930	ACI 1992:62
8HI5038	7409 S.R. 39	FV	ca.1927	ACI 1992:62-63
8HI5039	7607 S.R.39	FV	ca.1938	ACI 1992:63
8HI5040	7707 S.R. 39	FV	ca.1939	ACI 1992:63
8HI5041	8401 S.R. 39	FV	ca.1920	ACI 1992:63
<b>8HI5042/Blackwater Creek Relief Structure</b>	<b>S.R. 39 at Blackwater Creek</b>	<b>MV</b>	<b>ca.1936</b>	<b>ACI 1992:63</b>
8HI5043	10739 S.R. 39	FV		ACI 1992:64
8HI5344	710 W. Terrace Drive	FV	ca. 1916	ACI 1992:66
8HI5345	2707 N. Franklin Street	FV	ca. 1943	ACI 1992:66
8HI5346	2701 N. Franklin Street	FV	ca. 1916	ACI 1992:66
8HI5347	2608 N. Franklin Street	FV	ca. 1943	ACI 1992:66-67
8HI5348	2701 N. Franklin Street	MV	ca. 1943	ACI 1992:67
8PA390	39816 Central Avenue	FV	ca.1927	ACI 1992:64
8PA391	1525 Partridge Boulevard	FV	ca.1929	ACI 1992:64
8PA392	1531 Partridge Boulevard	FV		ACI 1992:64
8PA393	1537 Partridge Boulevard	FV		ACI 1992:64
8PA394	1603 Partridge Boulevard	FV	ca.1920	ACI 1992:64
8PA395	1611 Partridge Boulevard	FV	ca.1929	ACI 1992:65
8PA396	1617 Partridge Boulevard	FV	ca.1929	ACI 1992:65
8PA397	1635 Partridge Boulevard	FV	ca.1925	ACI 1992:65
8PA398**	1717 Partridge Boulevard	FV		ACI 1992:65
8PA399/Holford House	1931 S.R. 39	FV	ca.1925	ACI 1992:65
8PA400/The Ivy Cottage	39111 Pattie Road	FV	ca.1925	ACI 1992:66
8PA401	3356 S.R. 39	FV		ACI 1992:66

**Table 2 (cont.). Previously Recorded Historic Structures within the S.R. 39 PD&E Study area. Boldface denotes NRHP-eligible sites. \*\* denotes demolished; \* Style Legend: FV=Frame Vernacular; MV=Masonry Vernacular; B=Bungalow; CR=Colonial Revival**

**S.R. 39  
FROM I-4 TO U.S. 301  
PD&E STUDY  
HILLSBOROUGH AND  
PASCO COUNTIES**

POND	LOCATION T/R/S	PROBA- BILITY	NO. TPs	RESULTS/COMMENTS
P1A	28S/22E/20	Moderate	4	One archaeological occurrence (single sherd) discovered.
P1B	28S/22E/20	Moderate	4	Surveyed in 1992. Previously recorded site 8HI5360. Not <u>NRHP</u> -eligible.
P1C	28S/22E/20	High	13	Eight productive shovel tests. Northern extension of previously recorded site 8HI5070. Not <u>NRHP</u> -eligible.
P2A	28S/22E/17	Moderate	0	Active agricultural field. Not tested.
P2B	28S/22E/17	Moderate	0	Previously recorded site 8HI5363 located at south-west corner of pond. Not <u>NRHP</u> -eligible. Active agricultural field. Not tested.
P2C	28S/22E/17	High	4	Previously recorded site 8HI5361 located in western part of pond. Not <u>NRHP</u> -eligible.
P3A	28S/22E/07	Low	0	Active agricultural field
P3B	28S/22E/07	Low	0	Permission denied by landowner. Active agricultural field.
P3C	28S/22E/08	Low	0	Permission denied by landowner. Active agricultural field.
P4A	28S/22E/06	Low	4	Negative results
P4B	28S/22E/07	Low	5	Negative results
P4C	28S/22E/07	Low	10	Negative results
P5A	28S/22E/06	Low	6	Negative results. Previously recorded site 8HI5075 is proximate at the east.
P5B	28S/22E/06	Low	1	Negative results
P5C	28S/22E/06	Low	4	Negative results

**Table 3. Results of Archaeological Survey within the Proposed Pond Areas.**

**S.R. 39  
FROM I-4 TO U.S. 301  
PD&E STUDY  
HILLSBOROUGH AND  
PASCO COUNTIES**

As a result, no new archaeological sites were discovered within the proposed pond areas or within the S.R. 39/Knights Griffin Road intersection area. Evidence of four previously recorded sites was found in proposed Pond P1B (8HI5360), P1C (8HI5070), P2B (8HI5363), and P2C (8HI5361). Also, an archaeological occurrence consisting of a single aboriginal sherd was found in proposed Pond P1A. The locations of these sites and the archaeological occurrence are illustrated in Figure 2a. Copies of the four original and one updated FSF forms are appended (Appendix D). A summary of archaeological survey findings for the 15 proposed pond areas is presented in Table 3. Summary descriptions of the archaeological sites contained within the proposed pond areas follow.

**8HI5070:** The Shilow Road Site was found to extend northward into proposed Pond P1C in the northwest quarter of Section 20, Township 28 South, Range 22 East (USGS Plant City West, Fla.). This site was discovered by Janus Research/Piper Archaeology in 1992 during survey of the I-4 Improvements Project Right-of-Way from 50th Street to the Hillsborough/Polk County Line. Subsurface testing yielded a total of four waste flakes from three productive shovel tests. No artifacts were observed on the surface. On the basis of archaeological testing, this lithic scatter type site was estimated to measure approximately 20 m (66 ft) north/south by 120 m (394 ft) east/west. Given the non-diagnostic nature of the artifact assemblage, the date of site utilization/occupation could not be determined. 8HI5070 was evaluated as not potentially eligible for listing in the NRHP (Janus Research/Piper Archaeology 1992).

Proposed Pond P1C lies directly north of 8HI5070, as originally recorded. The excavation of 13 shovel tests within the proposed pond area during the S.R. 39 PD&E Study update survey yielded a total of seven non-decortication waste flakes of coral (N=3) and chert (N=4) and one piece of chert shatter. These artifacts were recovered from 15 to 100 cm (6 and 40 in) below surface in eight productive shovel tests. Overall, as situated within proposed Pond P1C, 8HI5070 measures approximately 75 m (246 ft) north/south by 175 m (574 ft) east/west. Given the absence of temporally diagnostic artifacts, the temporal/cultural affiliation of this site is unknown. ACI concurs with Janus Research/Piper Archaeology that 8HI5070 is not potentially eligible for listing in the NRHP. An updated FSF form is included in Appendix D.

**8HI5360:** The West Monroe Street Site is contained within proposed Pond P1B in the northwest quarter of Section 20, Township 28 South, Range 22 East (USGS Plant City West, Fla.). This site was discovered by ACI in 1992 during survey of the S.R. 39 PD&E study project area. Of the total 32 shovel tests excavated in 1992, 11 produced a small quantity of lithic debitage. Waste flakes were vertically distributed between 25 and 100 cm (10 and 40 in) below surface. No artifacts were observed on the surface. On the basis of archaeological testing, this lithic scatter type site was estimated to measure approximately 115 m (377.2 ft) north/south by 75 m (246.0 ft) east/west. Given the non-diagnostic nature of the artifact assemblage, the date of site utilization/occupation could not be determined. 8HI5360 was evaluated as not potentially eligible for listing in the NRHP (ACI 1992:37-38). The

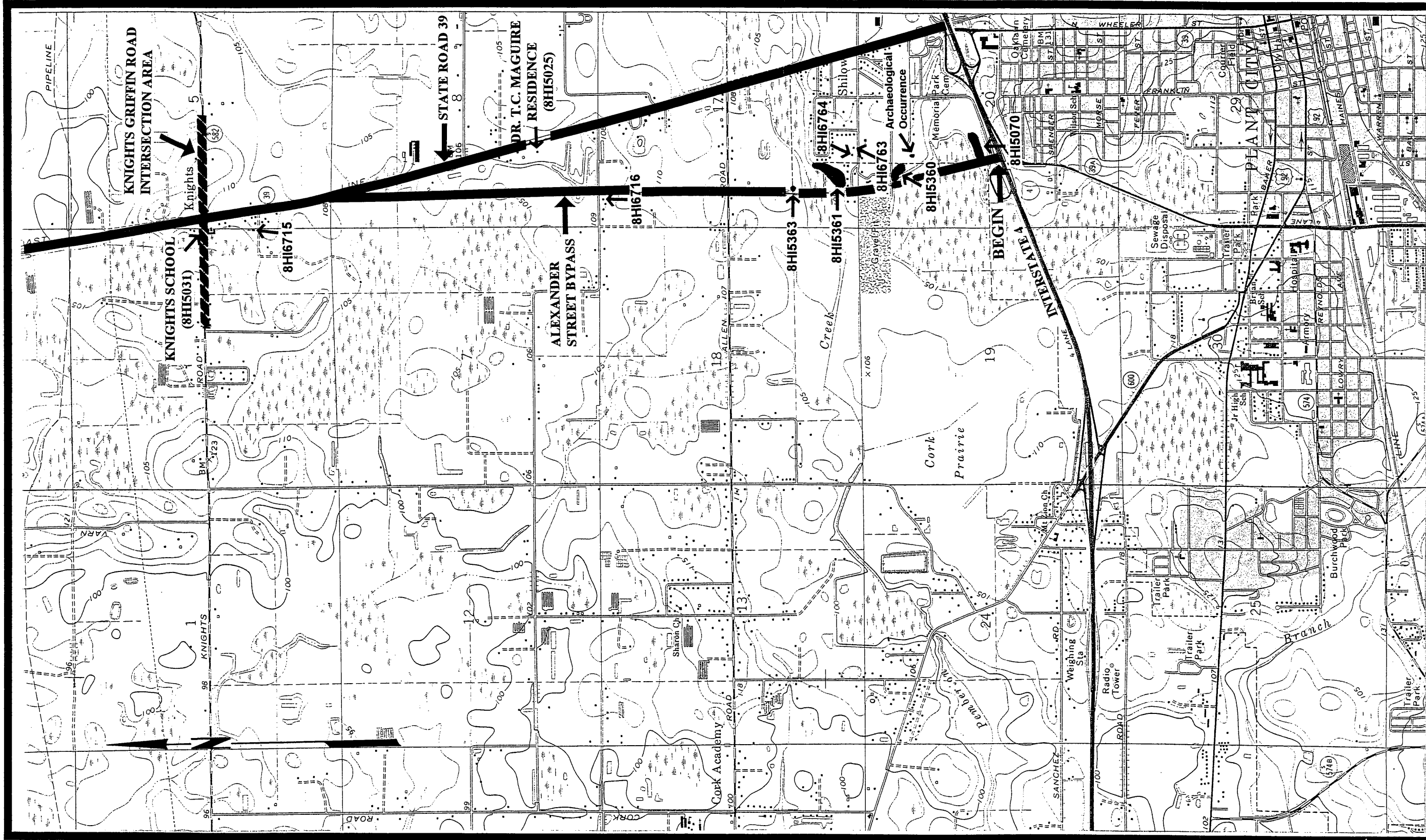
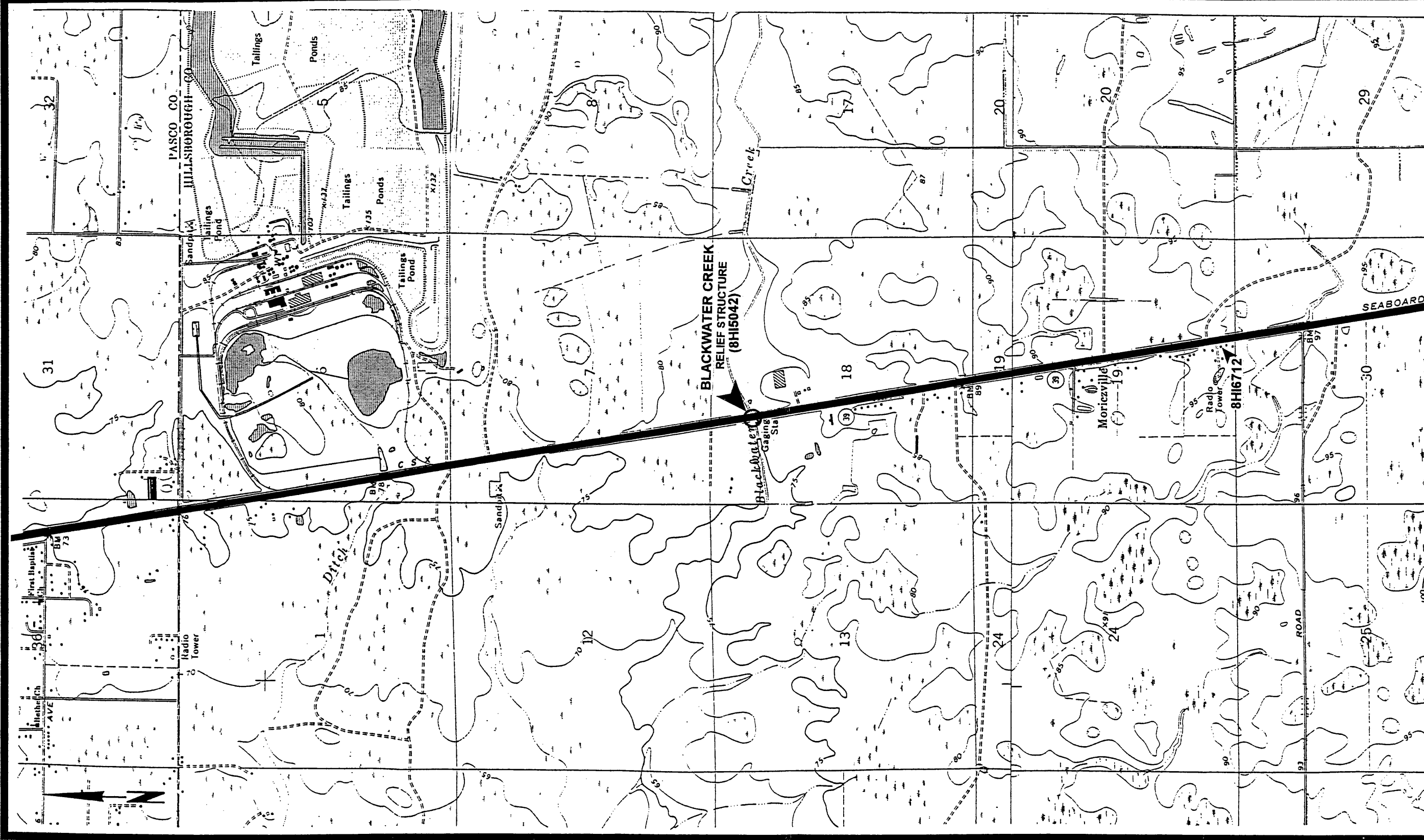


Figure 2a. Location of Newly Recorded Historic Structures, Previously Recorded NRHP-eligible Historic Structures, and Previously Recorded Archaeological Sites (USGS Plant City West, Fla. 1975, MR 1993) Scale 1:24,000.

S.R. 39  
 FROM I-4 TO U.S. 301  
 PD&E STUDY  
 HILLSBOROUGH AND  
 PASCO COUNTIES





S.R. 39  
 FROM I-4 TO U.S. 301  
 PD&E STUDY  
 HILLSBOROUGH AND  
 PASCO COUNTIES

Figure 2b. Location of Newly Recorded Historic Structures and Previously Recorded NRHP-eligible Historic Structures (USGS Plant City West, Fla. 1975, MR 1993; USGS Zephyrhills, Fla. 1975, PR 1987) Scale 1:24,000.

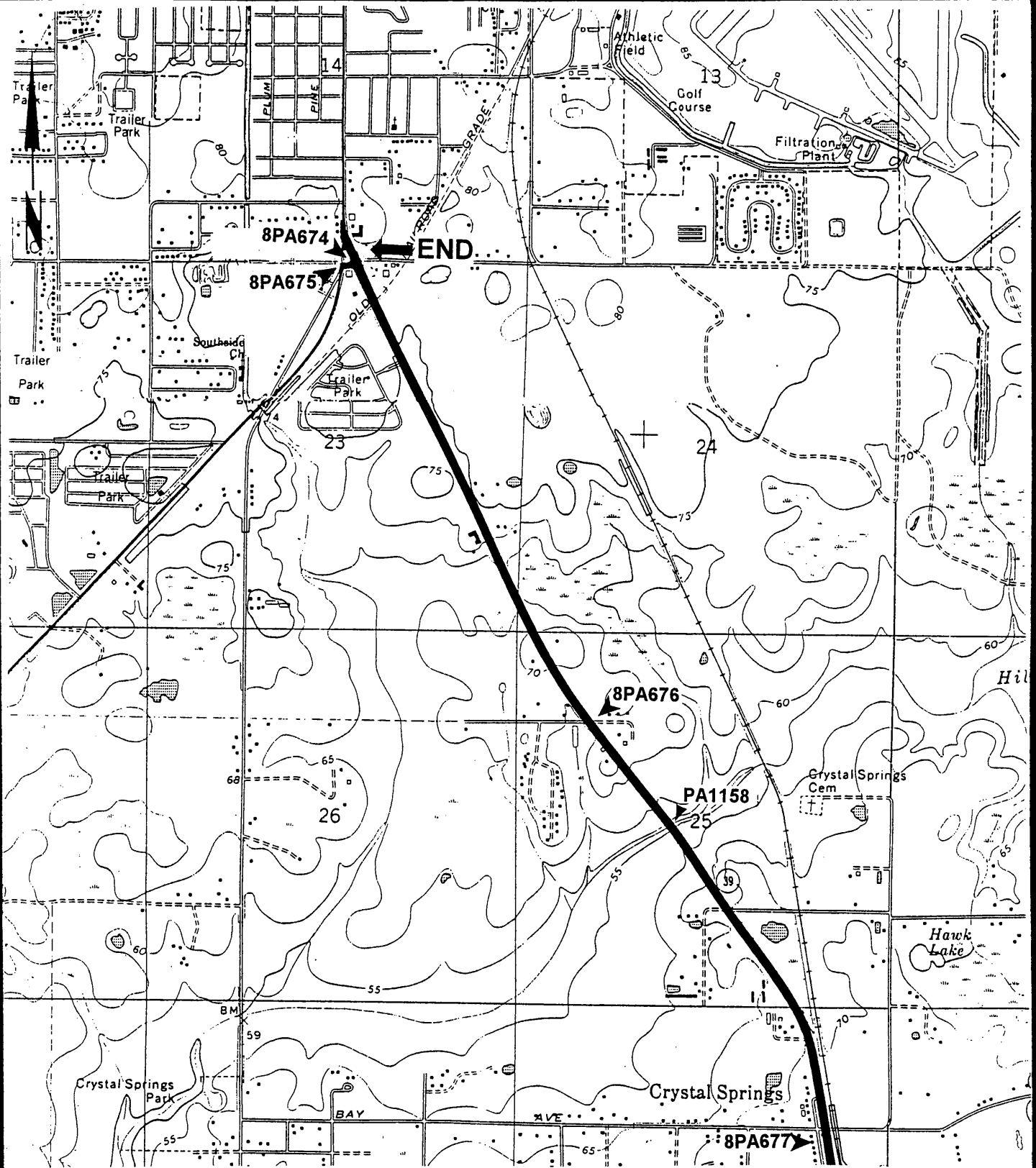


Figure 2c. Location of Newly Recorded Historic Structures (USGS Zephyrhills, Fla. 1975, PR 1987). Scale 1:24,000.

S.R. 39  
 FROM I-4 TO U.S. 301  
 PD&E STUDY  
 HILLSBOROUGH AND  
 PASCO COUNTIES

addition to architectural descriptions, each historic structure was reviewed to assess style, historic context, condition, and potential NRHP eligibility. Pertinent records housed at the Hillsborough and Pasco County Property Appraiser's Offices were examined, and residents or other knowledgeable persons were interviewed to obtain site-specific building construction dates and/or possible association with individuals or events significant to local or regional history. A reconnaissance of the project area vicinity was also conducted to ascertain whether any potential historic district existed within or adjacent to the S.R. 39 PD&E Study project area.

As a result of field survey, 62 historic structures were found to be located within or proximate to the S.R. 39 Study project area, including the 15 proposed pond sites. This includes the 52 previously recorded resources which are still extant (Table 2), plus the 10 newly recorded properties, which are listed in Table 4. The locations of the previously recorded historic structures are illustrated in Appendix C; the locations of the 10 newly recorded sites as well as the three NRHP-eligible properties are depicted in Figure 2a-c. Completed FSF forms for the newly identified historic structures are contained in Appendix D. Site descriptions and completed FSF forms for the previously recorded historic structures, as well as Requests for Determination of Eligibility (DOE) forms for the Maguire Estate (8HI5025), Knights School (8HI5031), and Blackwater Creek Relief Structure (8HI5042) are included in the 1992 CRAS Report.

Of the historic structures identified, five are located within or adjacent to proposed pond sites. Specifically, previously recorded site 8HI5356 is located within proposed Pond P2C and 8HI5030 and 8HI6715 are situated adjacent to proposed Pond P5A. Newly recorded sites 8HI6763 and 8HI6764 are located adjacent to and within, respectively, proposed Pond P2C. The previously recorded and NRHP-eligible Knights School (8HI5031) is adjacent to the S.R. 39/Knights Griffin Road intersection area. All other newly recorded historic resources are located adjacent to the S.R. 39 project corridor.

All previously recorded properties were revisited, and their present conditions assessed. It was found that on one property, 4609 S.R. 39 (8HI5029), the residence has been demolished but the two-story historic garage remains. Additionally, two buildings recorded in the original survey, 1717 Partridge Boulevard (8PA398) and 58-- S.R. 39 (8HI5033), have been demolished. In the case of 1717 Partridge Boulevard, a modular home has replaced the original residence. Individual site descriptions for the 10 newly recorded historic structures follow.

**8HI6763:** This property, located at 1008 W. Terrace Drive in a largely residential area, was constructed ca. 1920. It is situated adjacent to proposed Pond P2C. According to the Hillsborough County Property Appraiser's Office, this residence was constructed in 1953. However, it appears much older than 1953, although it has been altered. The intersecting gable roof tops walls clad with vinyl siding. Windows are 1/1 single-hung sash in addition to decorative stained glass windows. A brick chimney is located on the west

FSF No.	Address	Date	Style
8HI6763	1008 W. Terrace Drive	ca. 1920	Frame Vernacular
8HI6764	1104 W. Terrace Drive	ca. 1950	Ranch
8PA1158	S.R. 39 and Hillsborough River	1947	Concrete Slab Bridge
8HI6716	1131 McGee Road	ca. 1925	Bungalow
8HI6715	1306 McLin Drive	ca. 1912	Frame Vernacular
8HI6712	7205 S.R. 39	ca. 1949	Frame Vernacular
8PA677	1623 Partridge Road	ca. 1948	Frame Vernacular
8PA676	39213 Pattie Road	ca. 1949	Frame Vernacular
8PA675	3951 Gall Boulevard	ca. 1948	Frame Vernacular
8PA674	4008 Gall Boulevard	ca. 1949	Masonry Vernacular

**Table 4. Newly Recorded Historic Structures  
Located within the S.R. 39 PD&E Study Area.**

**S.R. 39  
FROM I-4 TO U.S. 301  
PD&E STUDY  
HILLSBOROUGH AND  
PASCO COUNTIES**

1960. This modified building, of no known historical significance, is a typical example of post-World War II Frame Vernacular construction. Consequently, 8PA676 does not appear to meet NRHP eligibility criteria.

**8PA675:** This Frame Vernacular style building located at 3951 Gall Boulevard (U.S. 301) was built ca. 1948. Originally a residence, this building now appears to be used for commercial purposes and is situated in an area of mixed residential and commercial uses. The building has a continuous concrete block foundation, asbestos shingle siding, and exposed rafter ends. The incised porch is located between two projecting gable roof bays. Most windows are 1/1 double-hung sash although several windows on the front (east) facade feature a three-light fixed window flanked by narrow one-light fixed windows. The building was altered ca. 1965 with the addition of a carport on the south elevation. Many examples of this Frame Vernacular style building remain throughout Pasco County. Additionally, limited data suggest no historical significance. Therefore, 8PA675 is not considered potentially NRHP eligible.

**8PA674:** This one-story Masonry Vernacular commercial building located at 4008 Gall Boulevard (U.S. 301) was constructed ca. 1949 in an area characterized by largely commercial construction. Constructed on a concrete slab foundation, this rectangular structure features concrete block construction, a gable roof, a brick chimney, and 1/1 double-hung sash windows. A room with a continuous concrete block foundation, awning windows, and a gable roof was added on the south elevation, and a small pump house was built on the east elevation ca. 1965. Shed roof additions were also constructed on the north and west elevations for use as a fruit stand at the same time. Another small room addition was added on the south elevation ca. 1975. Based on available data, this Masonry Vernacular commercial building does not have any known historical associations. As a typical example of Masonry Vernacular commercial architecture in Pasco County, 8PA674 does not appear to meet NRHP eligibility criteria.

#### **4. Conclusions and Recommendations**

Twelve archaeological sites, an archaeological occurrence (single artifact find), and 62 historic structures are located within the S.R. 39 PD&E Study update survey area, which includes the 15 proposed pond areas. Of these known archaeological and historical resources, three historic structures are eligible for listing in the NRHP: The Dr. T.C. Maguire Estate (8HI5025), the Knights School (8HI5031), and the Blackwater Creek Relief Structure (8HI5042). Thus, the S.R. 39 PD&E Study project could have involvement with three historic properties considered eligible for listing in the NRHP.

The previous Section 106 Consultation Case Study Report (ACI 1994) will be revised to further evaluate the potential impacts of improving S.R. 39 in the vicinity of the Maguire

Estate and the Knights School. The Blackwater Creek Relief Structure is being addressed in a separate Section 106 Consultation Technical Memorandum.

## 5. References

### Archaeological Consultants, Inc. (ACI)

- 1992 A Cultural Resources Assessment Survey of a Segment of S. R. 39 from I-4 to U.S.301 in Hillsborough and Pasco Counties, Florida. On file, Florida Department of Transportation (FDOT), District Seven, Tampa, and ACI, Sarasota.
- 1994 Section 106 Consultation Case Report and Supporting Documentation for the State Road 39 PD&E Project Corridor (From I-4 to US 301) in Hillsborough and Pasco Counties, Florida. On file, Florida Department of Transportation (FDOT), District Seven, Tampa, and ACI, Sarasota.

### Janus Research/Piper Archaeology (now Janus Research)

- 1992 A Cultural Resource Assessment Survey of the Interstate 4 Improvements Project Right-of-Way from 50th Street to the Hillsborough/Polk County Line, Hillsborough County, Florida. On file, Florida Department of Transportation (FDOT), District Seven, Tampa, and Janus Research, St. Petersburg.

### Percy, George W.

- 1995 Letter to Mr. J.R. Skinner dated May 18, RE: Case Study Report, State Road 39 PD&E Project Corridor (From I-4 to US 301) in Hillsborough and Pasco Counties, Florida. On file, FDOT District Seven, Tampa.

### Piper Archaeological Research, Inc. (now Janus Research)

- 1991 Cultural Resources Assessment Survey of Florida Power Corporation's Lake Tarpon - Kathleen 500 kV Transmission Line Corridor, Pinellas, Hillsborough, Pasco, and Polk Counties, Florida. Manuscript on file, Janus Research, St. Petersburg.

### Skinner, J.R.

- 1993 Letter to Mr. Ken Morefield, Florida Department of Transportation, dated May 25, 1993 regarding FAP No. F-321-1(4), State Project Nos. 10200-1508 & 14100-1503, Upgrading SR-39, from I-4 in Plant City to US-301 in Zephyrhills and the Potential Construction of a Bypass Extending from I-4 in the vicinity of Alexander Street to the SR-39/Sam Allen Road Intersection, Pasco and Hillsborough Counties.

Skinner, J.R.

- 1995 Letter to Mr. William H. McDaniel, Jr. dated June 12. Subject: Florida-FAP No. F-321-1(4), State Project No. 10200-1508, Section 106 Consultation Case Report for State Road 39 Widening Project from I-4 to US-301, Hillsborough County.

United States Geological Survey (USGS)

- 1975 Plant City West, Florida. Minor Revisions 1993.

- 1975 Zephyrhills, Florida. Photorevised 1987.

Wharton, Barry R.

- 1984 Archaeological Resources of the Upper Hillsborough Flood Detention Area, Pasco and Polk Counties, Florida. Manuscript on file, Southwest Florida Water Management District, Brooksville.

**APPENDIX A: CORRESPONDENCE**



FLORIDA

LAWTON CHILES  
GOVERNOR



DEPARTMENT OF TRANSPORTATION

605 Suwannee Street, Tallahassee, Florida 32399-0450

BEN G. WATTS  
SECRETARY

April 5, 1993

Mr. J.R. Skinner  
Division Administrator  
Federal Highway Administration  
227 North Bronough Street  
Tallahassee, Florida 32301

Dear Mr. Skinner,

Subject: Cultural Resource Assessment of:

State Project Numbers: 10200-1508 & 14110-1503

Work Program Item Numbers: 7113335 & 7115925

Federal Aid Project Number: F-321-1(4)

Counties: Hillsborough & Pasco

Project Description: This project includes the upgrading of SR-39 from I-4 in Plant City to US-301 in Zephyrhills and the potential construction of a bypass extending from I-4 in the vicinity of Alexander Street to SR-39 near the SR-39/ Sam Allen Road intersection.

Enclosed is the completed Cultural Resources Assessment Report for the above referenced project. Please note that as a result of this survey, a total of 53 historic structures and eleven archaeological sites were recorded and evaluated for historical significance according to the criteria established by the National Register of Historic Places (NRHP). Of these resources, three of the historic structures were found to possess the minimum qualities of historical significance and integrity necessary to be considered potentially eligible for listing on the NRHP (8Hi5025- The Dr. T.C. Maguire Residence; 8Hi5031- The Knights School; and 8Hi5042- The Blackwater Creek Overflow Bridge).

The Maguire Residence was found significant under NR criteria B and C, while both the Knights School and Blackwater Bridge were found eligible under criteria A and C.

Mr. J.R. Skinner  
April 5, 1993  
Page Two

Please process the attached report with original photographs to the State Historic Preservation Officer for his opinion as to the eligibility of these resources for listing in the National Register of Historic Places.

This information is being provided in accordance with the provisions of the National Historic Preservation Act of 1966 as amended, which are implemented by the procedures contained in 36 C.F.R., Part 800, as well as the provisions contained in the revised Chapter 267, F.S..

Sincerely,



C.L. Irwin, Manager  
Environmental Management  
Office

cc: Mr. Mike Coleman

CLI/raj

OPTIONAL FORM 99 (7-90)

**FAX TRANSMITTAL**

# of pages = 2

To	LYNN Hybarger	From	Maiser Khaled
Dept./Agency	FDOT Tampa	Phone #	904-681-7220
Fax #	813-975-6443	Fax #	904-681-7813
NSN 7540-01-317-7998		6099-101 GENERAL SERVICES ADMINISTRATION	



I	A	DIV. ADM.	
		A.D.A.	
		A.E.C.	
		FIN. MGR.	
✓		GEN. MGR.	
✓		OFF. REV.	
		ROW	
		BRIDGE	
		DEPT. A	
✓		DEPT. B	
✓		B-1	
		O.M.C.	
		FILE	

1993 MAY 17 11 12  
FLORIDA DIVISION

**FLORIDA DEPARTMENT OF STATE**

Jim Smith  
Secretary of State

**DIVISION OF HISTORICAL RESOURCES**

R.A. Gray Building  
500 South Bronough

Tallahassee, Florida 32399-0250

Director's Office      Telecopier Number (FAX)  
(904) 488-1486      (904) 488-3353

May 12, 1993

Mr. J. R. Skinner  
Division of Administration  
Federal Highways Administration  
U.S. Department of Transportation  
227 N. Bronough Street, Room 2015  
Tallahassee, Florida 32301

*File*

In Reply Refer To:  
Denise M. Breit  
Historic Sites  
Specialist  
(904) 487-2333  
Project File No. 931143

RE: Cultural Resource Assessment Review Request  
A Cultural Resources Survey of State Road 39 from I-4 to  
US 301 in Hillsborough and Pasco Counties. By Marion M.  
Almy, Joan G. Deming, Rebecca Spain Schwarz, and Francesca  
Moran Fiore, April 1992.  
SPN: 10200-1508, 14110-1503  
WPN: 7113335, 711595

Dear Mr. Skinner:

In accordance with the procedures contained in 36 C.F.R., Part 800 ("Protection of Historic Properties"), as well as the provisions contained in Chapter 267.061, Florida Statutes, we have reviewed the results of the field survey of the referenced project performed by Archaeological Consultants Incorporated personnel and find them to be sufficient. In order to make the materials complete, please have the project consultants fill out a Florida Master Site File Survey Log Sheet which they should have on file.

We note that eleven archaeological sites (8HI5074, 8HI5075, 8HI5359-8HI5364, and 8PA402-8PA404) and fifty-three historic structures (8HI5017-8HI5043, 8HI5344-8HI5358, and 8PA390-8PA401) were located during the course of the survey. Of these, three of the historic structures (8HI5025, 8HI5031, and 8HI5042) were concluded to be potentially eligible for listing in the National Register. This office concurs with these recommendations. Therefore, it is the opinion of this agency that both direct and indirect (i.e. visual) impacts to these three properties should be avoided during road improvement activities. If this is not feasible, further consultation with this office will be necessary.

Mr. Skinner  
May 12, 1993  
Page 2

If you have any questions concerning our comments, please do not hesitate to contact us. Your interest in protecting Florida's archaeological and historic resources is appreciated.

Sincerely,

*Laura A. Kammerer*  
*for*

George W. Percy, Director  
Division of Historical Resources  
and  
State Historic Preservation Officer

GWP/Bdb



Mr. Ken Morefield  
May 25, 1993

2.

Please have the project consultant complete a Florida Master Site File Survey Log sheet which they should have on file as requested by the SHPO.

A copy of this letter should be included in the environmental document for this Project.

Sincerely yours,

**R.V. ROBERTSON**

*for*  
J. R. Skinner  
Division Administrator

Enclosure

cc: Mr. W. H. McDaniel, FDOT, District 7



1995  
MAY 20 11 12 AM '95  
FLORIDA DEPARTMENT OF STATE

FLORIDA DEPARTMENT OF STATE

Sandra B. Mortham  
Secretary of State

DIVISION OF HISTORICAL RESOURCES

R.A. Gray Building  
500 South Bronough Street  
Tallahassee, Florida 32399-0250

Director's Office  
(904) 488-1480

Telecopier Number (FAX)  
(904) 488-3353

May 18, 1995

Mr. J. R. Skinner  
Division of Administration  
Federal Highways Administration  
U.S. Department of Transportation  
227 N. Bronough Street, Room 2015  
Tallahassee, Florida 32301

In Reply Refer To:  
Robin D. Jackson  
Historic Sites  
Specialist  
(904) 487-2333  
Project File No. 951006

RE: Case Study Report  
State Road 39 PD&E Project Corridor  
(From 1-4 to US 301) in Hillsborough and  
Pasco Counties, Florida  
SPN: 10200-1508, 14110-1503  
WPIN: 7113335, 711595  
FAPN: F-321-1(4)

Dear Mr. Skinner:

In accordance with this office's responsibilities as outlined in the procedures contained in 36 C.F.R., Part 800, we have reviewed the referenced Case Study Report. Three eligible structures, the Dr. T. C. Maguire Estate (8HI5025), the Knights School (8HI5031), and the Blackwater Creek Overflow Bridge (8HI5042) were located in the project area. As a result of recent consultation with our staff regarding the above structures, we concur with the conclusions and recommendations in the report that the project will have no effect on the Dr. T. C. Maguire Estate (8HI5025), or the Knights School (8HI5031). We further concur that the project will have an adverse effect on the Blackwater Creek Bridge (8HI5042). We look forward to continuing to work with you on mitigations measures for the Blackwater Creek Bridge to be addressed in a Memorandum of Agreement.

Mr. Skinner  
May 18, 1995  
Page 2

If you have any questions concerning our comments, please do not hesitate to contact us. Your interest in protecting Florida's archaeological and historic resources is appreciated.

Sincerely,

*Laura A. Kammerer*

*for*

George W. Percy, Director  
Division of Historical Resources  
and  
State Historic Preservation Officer

GWP/Jrj  
xc: C. L. Irwin  
Rick Adair, FDOT 7





U.S. Department  
of Transportation  
Federal Highway  
Administration

RECEIVED PD&E

Florida Division Office

95 JUN 15 AM 10:45

227 N. Bronough St.  
Room 2015  
Tallahassee, Florida 32301

June 12, 1995

IN REPLY REFER TO: HPO-FL

Mr. William H. McDaniel, Jr.  
District Secretary  
Florida Department of Transportation  
11201 N. McKinley Drive  
Tampa, Florida 33612

Attention: Mr. Michael Coleman

Dear Mr. McDaniel:

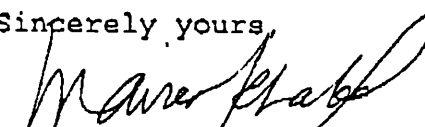
Subject: Florida - FAP No. F-321-1(4)  
State Project No. 10200-1508  
Section 106 Consultation Case Report for the  
State Road 39 Widening Project From I-4 to  
US-301, Hillsborough County

Please refer to Mr. Gabor Farkasfalvy's February 24, 1995, letter transmitting a Section 106 Consultation Case Report and requesting a determination of effect for three historic structures that exist within the limits of the subject Project. The three structures are the Dr. T. C. Maguire Estate (8HI5025), the Knights School (8HI5025), and the Blackwater Creek Overflow Bridge (8HI5042).

After Consultation with the State Historical Preservation Officer, documented in the enclosed May 18, 1995 letter, it is the determination of the Federal Highway Administration that this Project will have no effect on the Dr. T. C. Maguire Estate (8HI5025) or the Knights School (8HI5031); and an adverse effect on the Blackwater Creek Bridge (8HI5042). Therefore, a Memorandum of Agreement that contains mitigation measures for the Black Water Bridge must be drafted and submitted for review and approval.

A copy of this letter should be included in the environmental document for this Project.

Sincerely yours,

  
J. R. Skinner  
Division Administrator

Enclosure

**APPENDIX B: LOCATION OF PREVIOUSLY RECORDED  
ARCHAEOLOGICAL SITES (From ACI 1992, Figure 7a-c)**

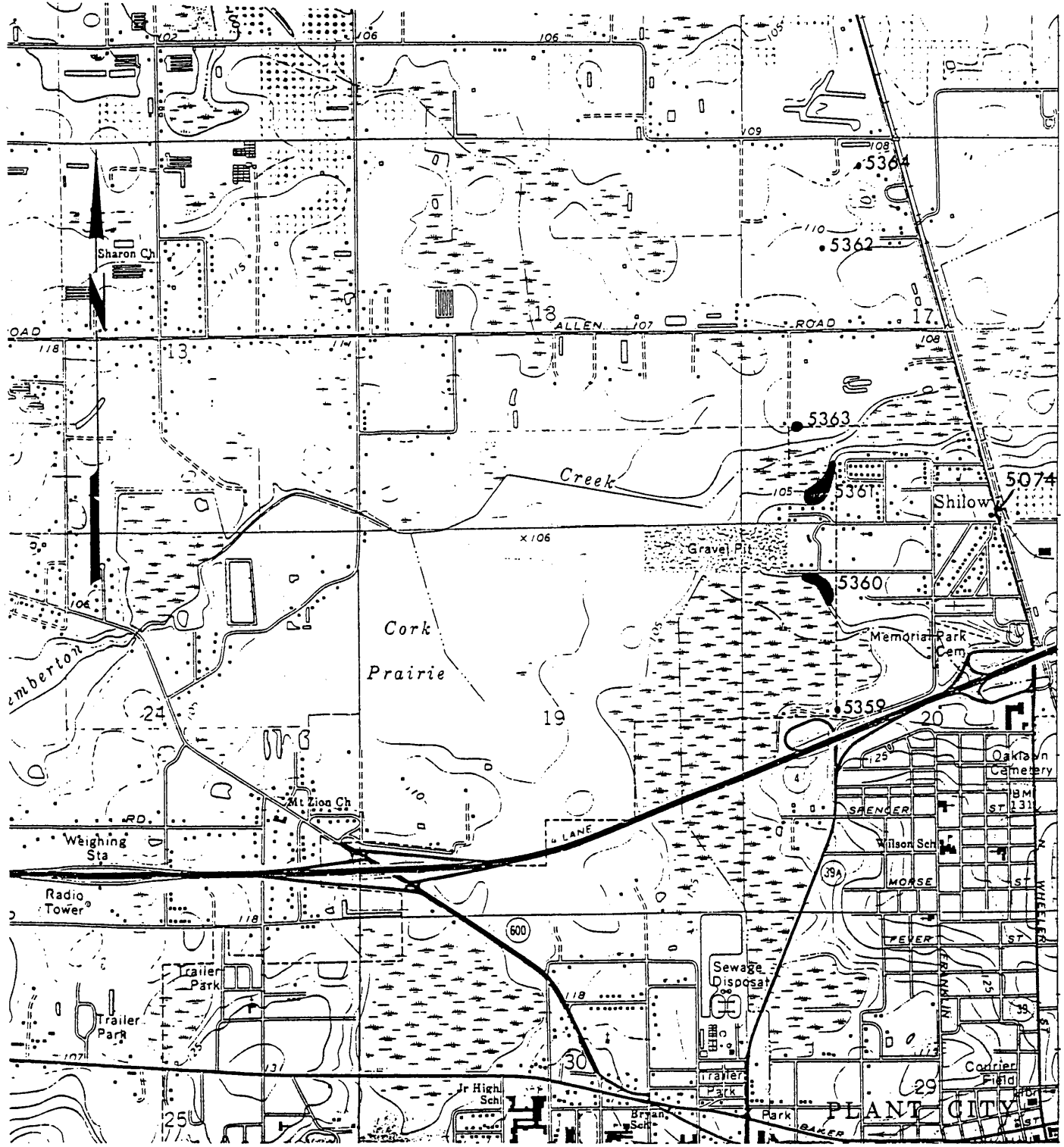


Figure 7a. Location of Newly Recorded Prehistoric Sites in the SR 39 Project Area: 8Hi5074. Scale 1:24000.



**ARCHAEOLOGICAL  
CONSULTANTS  
INCORPORATED**  
Sarasota, Florida

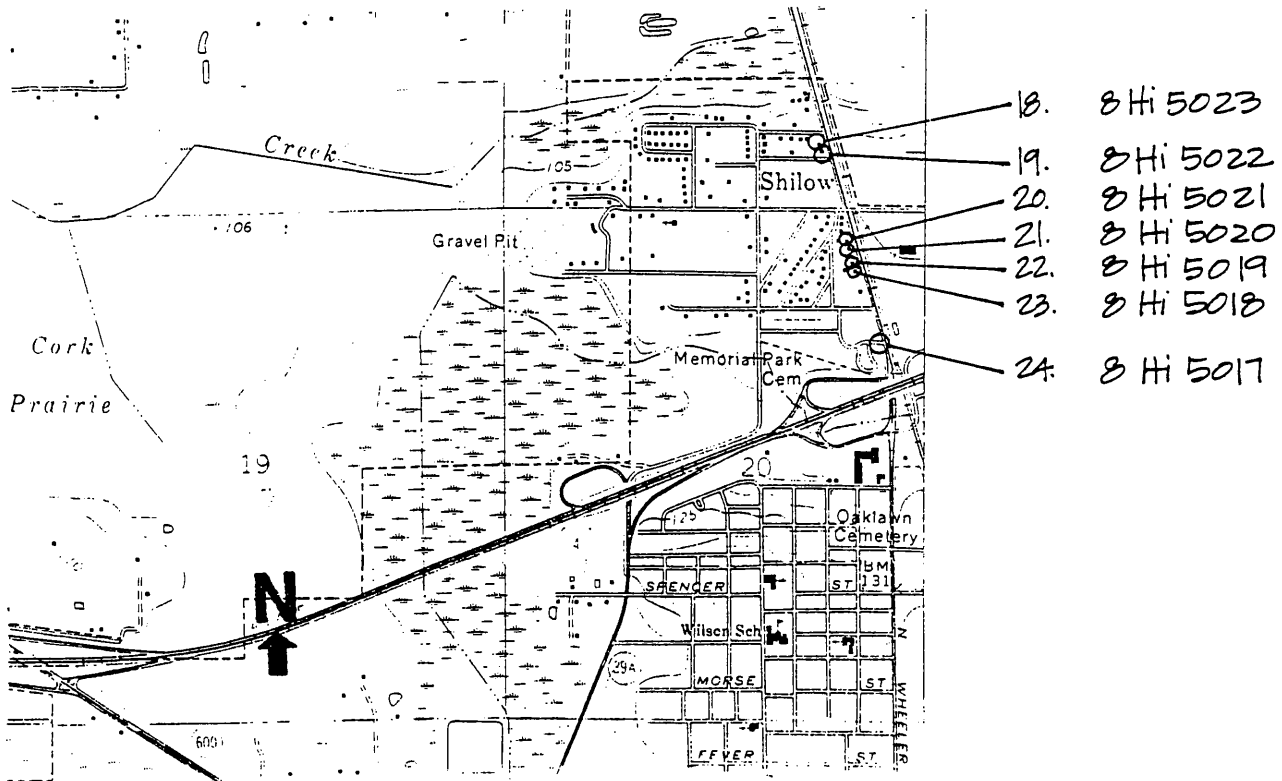


Figure 8e. Location of Newly Recorded Historic Sites in the SR 39 Project Area.



ARCHAEOLOGICAL  
CONSULTANTS  
INCORPORATED  
Sarasota, Florida

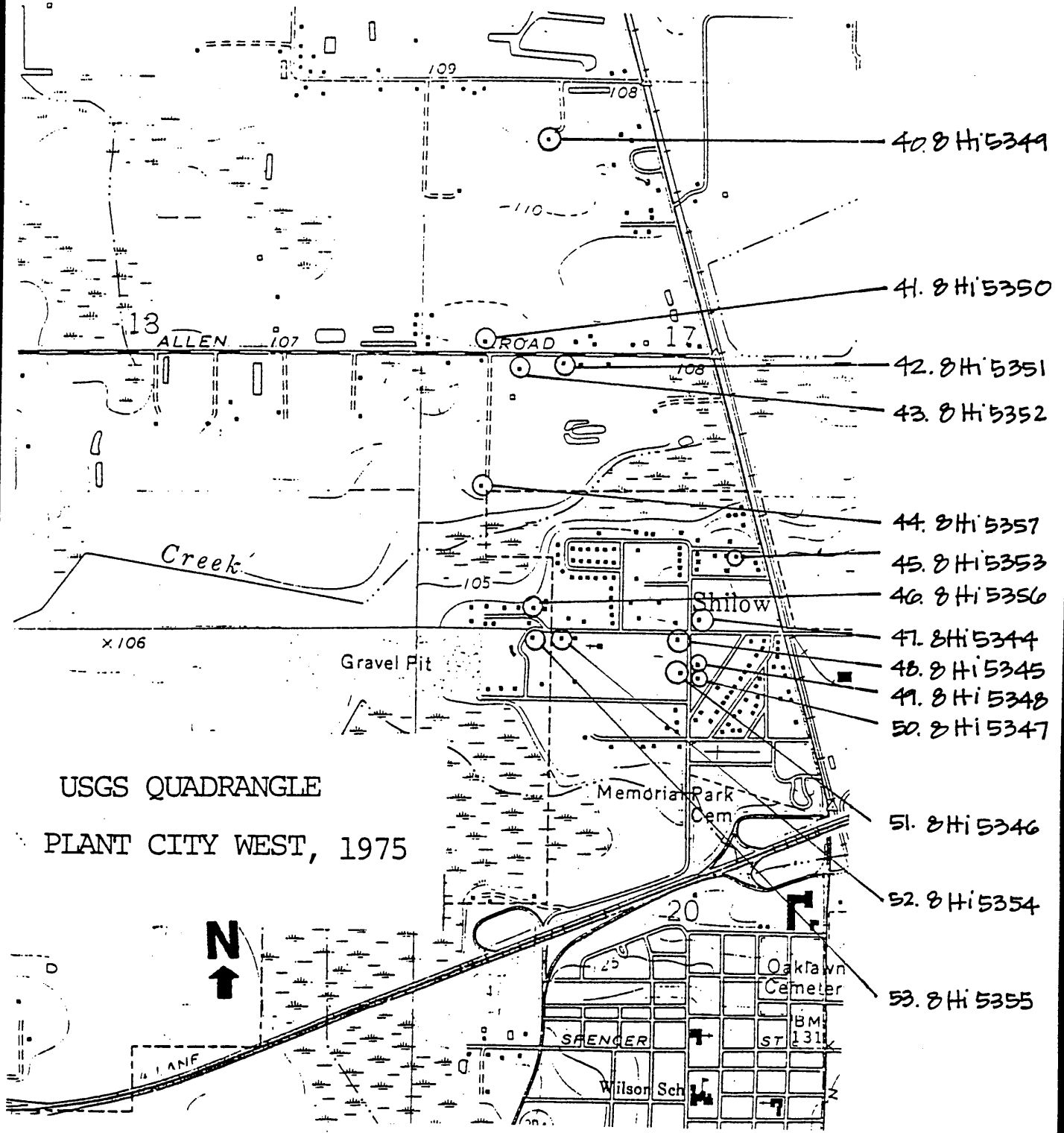


Figure 8f. Location of Newly Recorded Historic Sites in the SR 39 Project Area.



ARCHAEOLOGICAL  
CONSULTANTS  
INCORPORATED  
Sarasota, Florida

**APPENDIX D: FLORIDA SITE FILE FORMS**

ARCHAEOLOGICAL SITE FORM
FLORIDA MASTER SITE FILE

Version 2.2 3/97

Consult Guide to Archaeological Site Forms for detailed instructions.

Site #8 HI5070

Recorder Site #

Field Date 10/19/99

Form Date 10/28/99

Original
Update (give site #)

Site Name(s) Shilow Road
Project Name SR 39 from I-4 to US 301 CRAS Update
Ownership: private-profit, private-nonprofit, private-individ., private-unspecifd., city, county, state, federal, foreign, Native Amer., unknown
USGS 7.5 Map Name & Date Plant City West, Fla. 1975, MR 1993
Township 28S Range 22E Section 20
City/Town (if within 3 mi.) Plant City
UTM: Zone 16, Easting 388640, Northing 3101230
Address/Vicinity of/ Route to Due north of Frontage Rd and south & west of Memorial Park Cemetery, about .8 km west of SR 39.

TYPE OF SITE (Check all choices that apply; if needed write others in at bottom)

SETTING \*
STRUCTURES - OR - FEATURES \*
FUNCTION \*
Land: terrestrial, Cave/Sink: subterranean, Wetland: palustrine, Lake/Pond: lacustrine, River/Stream/Creek: riverine, Tidal: estuarine, Saltwater: marine, aboriginal boat, fort, road segment, none specified, agric/farm building, midden, shell midden, campsite, burial mound, mill unspecified, shell mound, extractive site, building remains, mission, shipwreck, habitation (prehistoric), cemetery/grave, mound unspec., subsurface features, homestead (historic), dump/refuse, plantation, surface scatter, farmstead, earthworks, platform mound, well, village (prehistoric), town (historic), quarry

HISTORIC CONTEXTS (Check all that apply; use most specific subphases; e.g., if Glades Ia only, don't also use Glades I)

Aboriginal\*
Alachua, Archaic, Early, Archaic, Middle, Archaic, Late, Archaic unspecified, Belle Glade I, Belle Glade II, Belle Glade III, Belle Glade IV, Belle Glade unsp., Cades Pond, Deptford, Other
Englewood, Fort Walton, Glades Ia, Glades Ib, Glades I unsp., Glades IIa, Glades IIb, Glades IIc, Glades II unsp., Glades IIIa, Glades IIIb, Glades IIIc, Glades III unsp.
Glades unsp., Hickory Pond, Leon-Jefferson, Malabar I, Malabar II, Manasota, Mount Taylor, Norwood, Orange, Paleoindian, Pensacola, Perico Island, Safety Harbor
St. Augustine, St. Johns Ia, St. Johns Ib, St. Johns I unsp., St. Johns IIa, St. Johns IIb, St. Johns IIc, St. Johns II unsp., St. Johns unsp., Santa Rosa, Santa Rosa-Swift Creek, Seminole: Colonization, Seminole: 1st War To 2d
Seminole: 2d War to 3d, Seminole: 3d War On, Seminole unspecified, Swift Creek, Early, Swift Creek, Late, Swift Creek, unsp., Transitional, Weeden Island I, Weeden Island II, Weeden Island unsp., Prehistoric nonceramic, Prehistoric ceramic, Prehistoric unspecified
Nonaboriginal\*
First Spanish 1513-99, First Spanish 1600-99, First Spanish 1700-1763, First Spanish unspecified, British 1763-1783, Second Spanish 1783-1821, American Territorial 1821-45, American Civil War 1861-65, American 19th Century, American 20th Century, American unspecified, African-American

\*Consult Guide to Archaeological Site Form for preferred descriptions not listed above (data are "coded fields" at the Site File).

SURVEYOR'S EVALUATION OF SITE

Potentially eligible for a local register? yes: name of register at right, no: insufficient info
Individually eligible for National Register? yes, no: insufficient info
Potential contributor to NR district? yes, no: insufficient info

Explanation of Evaluation (Required if evaluated; limit to 3 lines; attach full justification) Small, diffuse subsurface scatter of non-diagnostic lithic debitage is not considered to have reserach value.

Recommendations for Owner or SHPO Action None.

DHR USE ONLY OFFICIAL EVALUATIONS DHR USE ONLY

NR DATE, DELIST DATE, KEEPER-NR ELIGIBILITY, SHPO-NR ELIGIBILITY, LOCAL DESIGNATION, National Register Criteria for Evaluation

# ARCHAEOLOGICAL SITE FORM

Site # 8 HI5070

Consult *Guide to Archaeological Site Form* for detailed instructions.

## FIELD METHODS

### SITE DETECTION\*

- no field check
- literature search
- informant report
- remote sensing
- exposed ground
- posthole digger
- auger--size: \_\_\_\_\_
- unscreened shovel
- screened shovel

### SITE BOUNDARIES\*

- bounds unknown
- none by recorder
- literature search
- informant report
- remote sensing
- insp exposed ground
- posthole tests
- auger--size: \_\_\_\_\_
- unscreened shovel
- screened shovel
- block excavations
- estimate or guess

Other methods; number, size, depth, pattern of units; screen size (attach site plan) 13 STs at 25 m intervals along two parallel transects,  
50 cm. diameter by 1 m deep; 1/4" screen. 8 productive.

## SITE DESCRIPTION

Extent Size (m2) 13,125 Depth/stratigraphy of cultural deposit 15-100cm/0-30 cm gray sand, 30-100 cm very light gray

Temporal Interpretation\*- Components (check one):  single  prob single  prob multiple  multiple  uncertain  unknown  
Describe each occupation in plan (refer to attached large scale map) and stratigraphically. Discuss temporal and functional interpretations: \_\_\_\_\_

Integrity Overall disturbance\*:  none seen  minor  substantial  major  redeposited  destroyed-document !  unknown  
Disturbances/threats/protective measures Land clearing/pond construction

Surface: area collected \_\_\_\_\_ m2 # collection units \_\_\_\_\_ Excavation: # noncontiguous blocks \_\_\_\_\_

## ARTIFACTS

Total Artifacts # 8C (C)ount or (E)stimate? Surface # 0 (C) or (E) Subsurface # 8C (C) or (E)

### COLLECTION SELECTIVITY\*

- unknown
- unselective (all artifacts)
- selective (some artifacts)
- mixed selectivity

### SPATIAL CONTROL\*

- uncollected
- unknown
- Other \_\_\_\_\_
- general (not by subarea)
- controlled (by subarea)
- variable spatial control

### ARTIFACT CATEGORIES\* and DISPOSITIONS\* (example: A bone-human)

Pick exactly one code from Disposition List

- \_\_\_\_\_ bone-animal
- \_\_\_\_\_ bone-human
- \_\_\_\_\_ bone-unspecified
- \_\_\_\_\_ bone-worked
- \_\_\_\_\_ brick/building debris
- \_\_\_\_\_ ceramic-aboriginal
- \_\_\_\_\_ ceramic-nonaboriginal
- \_\_\_\_\_ daub
- \_\_\_\_\_ exotic-nonlocal
- \_\_\_\_\_ glass
- A lithics-aboriginal
- \_\_\_\_\_ metal-nonprecious
- \_\_\_\_\_ metal-precious/coin
- \_\_\_\_\_ shell-unworked
- \_\_\_\_\_ shell-worked
- \_\_\_\_\_ Others: \_\_\_\_\_

### Disposition List\*

- A-** category always collected
- S-** some items in category collected
- O-** observed first hand, but not collected
- R-** collected and subsequently left at site
- I-** informant reported category present
- U-** unknown

Artifact Comments All are waste flakes

### DIAGNOSTICS (Type or mode, and frequency: e.g., Suwannee ppk, heat-treated chert, Deptford Check-stamped, ironstone/whiteware)

- |          |    |          |    |           |    |
|----------|----|----------|----|-----------|----|
| 1. _____ | N= | 5. _____ | N= | 9. _____  | N= |
| 2. _____ | N= | 6. _____ | N= | 10. _____ | N= |
| 3. _____ | N= | 7. _____ | N= | 11. _____ | N= |
| 4. _____ | N= | 8. _____ | N= | 12. _____ | N= |

## ENVIRONMENT

Nearest fresh water type\* & name (incl. relict source) Mill Creek Distance (m)/bearing 20m/N  
 Natural community (FNAI category\* or leave blank) \_\_\_\_\_  
 Local vegetation Pasture  
 Topography\* Level Min Elevation 32 meters Max Elevation 33 meters  
 Present land use Vacant  
 SCS soil series Seffner f.s.; Tavares-Millhopper f.s., 0-5% slopes Soil association Zolfo-Seffner-Tavares

## FURTHER INFORMATION

Informant(s): Name/Address/Phone/Email \_\_\_\_\_  
Describe field & analysis notes, artifacts, photos. For each, give type\* (e.g., notes), curating organization \*, accession #s, and short description.  
Field notes and artifacts - FDOT, Tallahassee

Manuscripts or Publications on the site (Use continuation sheet, give FMSF# if relevant) Cultural Resource Assessment Survey Update Technical Memorandum, SR 39 from I-4 to US 301 Project Development and Environment (PD&E) Study, Hillsborough & Pasco Counties, Florida

Recorder(s): Name/Addr./Phone/Email Joan Deming, ACI/2345 Bee Ridge Rd, Ste 6, Sarasota, FL 34239/941-925-9906/acimainFL@cs.com  
Affiliation\* or FAS Chapter Archaeological Consultants, Inc.

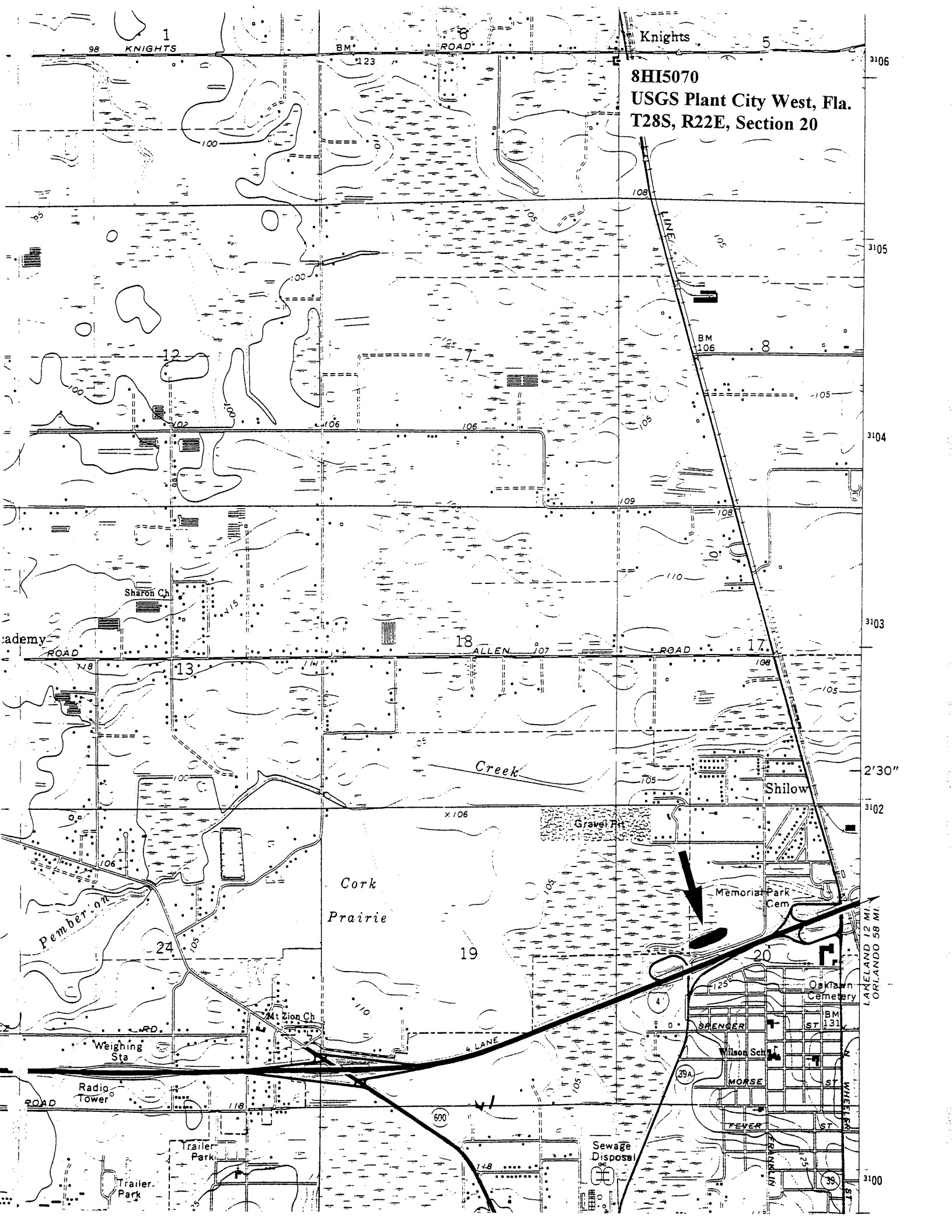
\* Consult *Guide to Archaeological Site Form* for preferred descriptions not listed above (data are "coded fields" at the Site File).

**SITE PLAN & MAPS REQUIRED AT 1:200 (1:500) or larger scale, show site boundaries, scale north arrow, datum, field collection units, landmarks, mapped data.**



Knights

8HI5070  
USGS Plant City West, Fla.  
T28S, R22E, Section 20



98 KNIGHTS

BM 123 ROAD

5

3106

BM 106

3105

3104

3103

ademy

18

17

2'30"

3102

Cork  
Prairie

19

Shilow

Memorial Park Cem

Oaklawn Cemetery

LAKELAND 12 MI.  
ORLANDO 58 MI.

Pemberow

24

Wilson Sch

SAENGER ST

MORSE ST

FEVER ST

WILSON ST

FRANK ST

ST

3100

Sewage Disposal

Weighing Sta

Radio Tower

Trailer Park

Trailer Park

Mt Zion Ch

600

1-18

FEVER

# ARCHAEOLOGICAL SITE FORM FLORIDA MASTER SITE FILE

Version 1.1: 11/88

Site #8 Hi 5070  
Recorder # \_\_\_\_\_  
Field Date April-May 92

SITE NAME(S) Shilow Road  
PROJECT NAME Interstate 4 Improvements, 50th Street to Polk County DHR# \_\_\_\_\_  
OWNERSHIP  private-profit  priv-nonprof  priv-indiv  priv-unsp  city  county  state  federal  
USGS MAP NAME Plant City West CITY \_\_\_\_\_  
UTM: ZONE 17 EASTING 3/8/8/6/3/0/ NORTHING 3/1/0/1/3/8/0/  
COUNTY Hillsborough TWP 28S RANGE 22E SECTION 20  NW  SE  SW  
(Optional) LATITUDE d \_\_\_\_\_ m \_\_\_\_\_ s \_\_\_\_\_ LONGITUDE d \_\_\_\_\_ m \_\_\_\_\_ s  
ADDRESS/VICINITY OF/ROUTE TO Just North of I-4, opposite Eastbound ramp from SR 39A

TYPE OF SITE (All that apply)  prehist unspecified  hist aboriginal  hist nonaboriginal  hist unspecified

SETTING	STRUCTURES OR FEATURES			FUNCTION	DENSITY
<input checked="" type="checkbox"/> land site	<input type="checkbox"/> aboriginal boat	<input type="checkbox"/> fort	<input type="checkbox"/> road segment	<input checked="" type="checkbox"/> none specified	<input type="checkbox"/> unknown
<input type="checkbox"/> wetland fresh	<input type="checkbox"/> agric/farm bldg	<input type="checkbox"/> midden	<input type="checkbox"/> shell midden	<input type="checkbox"/> campsite	<input type="checkbox"/> single artifact
<input type="checkbox"/> wetland salt/tidal	<input type="checkbox"/> burial mound	<input type="checkbox"/> mill unspecified	<input type="checkbox"/> shell mound	<input type="checkbox"/> extractive site	<input checked="" type="checkbox"/> diffuse scatter
<input type="checkbox"/> underwater	<input type="checkbox"/> building remains	<input type="checkbox"/> mission	<input type="checkbox"/> shipwreck	<input type="checkbox"/> habitattn/homestead	<input type="checkbox"/> dense scatter > 2/m <sup>2</sup>
	<input type="checkbox"/> cemetery/grave	<input type="checkbox"/> mound unspecif	<input type="checkbox"/> subsurface features	<input type="checkbox"/> farmstead	<input type="checkbox"/> variable density
	<input type="checkbox"/> dump/refuse	<input type="checkbox"/> plantation	<input type="checkbox"/> well	<input type="checkbox"/> village/town	
	<input type="checkbox"/> earthworks	<input type="checkbox"/> platform mound	<input type="checkbox"/> wharf/dock	<input type="checkbox"/> quarry	

OTHER \_\_\_\_\_

HISTORIC CONTEXTS (All that apply)  unknown culture  aboriginal unspecif  hist unspecified

ABORIGINAL:	<input type="checkbox"/> Early Archaic	<input type="checkbox"/> Glades IIB	<input type="checkbox"/> Manasota	<input type="checkbox"/> St. Johns unspecif	<input type="checkbox"/> Swift Creek
<input type="checkbox"/> Alachua	<input type="checkbox"/> Early Swift Creek	<input type="checkbox"/> Glades IIC	<input type="checkbox"/> Middle Archaic	<input type="checkbox"/> St. Johns I	<input type="checkbox"/> Transitional
<input type="checkbox"/> Archaic unspec.	<input type="checkbox"/> Englewood	<input type="checkbox"/> Glades III	<input type="checkbox"/> Mount Taylor	<input type="checkbox"/> St. Johns Ia	<input type="checkbox"/> Weeden Island
<input type="checkbox"/> Belle Glade	<input type="checkbox"/> Fort Walton	<input type="checkbox"/> Glades IIIa	<input type="checkbox"/> Norwood	<input type="checkbox"/> St. Johns Ib	<input type="checkbox"/> Weeden Island I
<input type="checkbox"/> Belle Glade I	<input type="checkbox"/> Glades unspecif	<input type="checkbox"/> Glades IIIb	<input type="checkbox"/> Orange	<input type="checkbox"/> St. Johns II	<input type="checkbox"/> Weeden Island II
<input type="checkbox"/> Belle Glade II	<input type="checkbox"/> Glades I	<input type="checkbox"/> Glades IIIc	<input type="checkbox"/> Paleo-Indian	<input type="checkbox"/> St. Johns IIa	
<input type="checkbox"/> Belle Glade III	<input type="checkbox"/> Glades Ia	<input type="checkbox"/> Hickory Pond	<input type="checkbox"/> Pensacola	<input type="checkbox"/> St. Johns IIb	
<input type="checkbox"/> Belle Glade IV	<input type="checkbox"/> Glades Ib	<input type="checkbox"/> Late Archaic	<input type="checkbox"/> Perico Island	<input type="checkbox"/> St. Johns IIc	
<input type="checkbox"/> Cades Pond	<input type="checkbox"/> Glades II	<input type="checkbox"/> Late Swift Creek	<input type="checkbox"/> Safety Harbor	<input type="checkbox"/> Santa Rosa	<input checked="" type="checkbox"/> prehistc-aceramic
<input type="checkbox"/> Deptford	<input type="checkbox"/> Glades IIa	<input type="checkbox"/> Leon-Jefferson	<input type="checkbox"/> St. Augustine	<input type="checkbox"/> Seminole	<input type="checkbox"/> prehistc-ceramic

NONABORIGINAL:	<input type="checkbox"/> 1st Spn 1700-63	<input type="checkbox"/> Amer Terr 1821-44	<input type="checkbox"/> Postrecn 1880-97	<input type="checkbox"/> Depress 1930-40	<input type="checkbox"/> American 1821-
<input type="checkbox"/> 1st Spanish unsp	<input type="checkbox"/> Brit 1763-1783	<input type="checkbox"/> Statehood 1845-60	<input type="checkbox"/> SpWar 1898-1916	<input type="checkbox"/> WW II 1941-49	<input type="checkbox"/> American 1821-99
<input type="checkbox"/> 1st Spn 1513-99	<input type="checkbox"/> 2dSpn 1783-1821	<input type="checkbox"/> Civil War 1861-65	<input type="checkbox"/> WW I 1917-1920	<input type="checkbox"/> Modern 1950-	<input type="checkbox"/> American 1900-
<input type="checkbox"/> 1st Spn 1600-99		<input type="checkbox"/> Reconstr 1866-79	<input type="checkbox"/> Boom 1921-1929		<input type="checkbox"/> Afro-American

OTHER \_\_\_\_\_

RECORDER'S EVALUATION OF SITE within Right-of-Way  
Eligible for National Register?  yes  no  likely, need information  insufficient information  
Significant as part of district?  yes  no  likely, need information  insufficient information  
Significant at the local level?  yes  no  likely, need information  insufficient information

SIGNIFICANCE STATEMENT FOR COMPUTER FILES (Limit to 3 lines here; attach full justification)

DHR USE ONLY		DHR USE ONLY	
DATE LISTED	KEEPER DETERMINATION OF ELIGIBILITY:	Yes	No
ON NAT REG.	SHPO EVALUATION OF ELIGIBILITY:	Yes	No
____/____/____	LOCAL DETERMINATION OF ELIGIBILITY:	Yes	No
	Local Office	Yes	No

ARCHAEOLOGICAL SITE FORM  
Division of Historical Resources, Florida Department of State

Site #8 Hi 5070

METHODS FOR SITE DETECTION

no field check  exposed ground  screened shovel  
 literature search  posthole digger \_\_\_\_\_  
 informant report  auger--size: \_\_\_\_\_  
 remote sensing  unscreend shovel \_\_\_\_\_

METHODS FOR SITE BOUNDARIES

bounds unknown  remote sensing  unscreened shovel  
 none by recorder  insp exposed ground  screened shovel  
 literature search  posthole digger  block excavns  
 informant report  auger--size: \_\_\_\_\_  guess

Other/Remarks (#, size, depth, pattern of units; screen size) 5 fifty cm round shovel tests .64 cm, (1/4 inch) screen; 3 positive tests; 5 additional tests within 100m of site

COLLECTION STRATEGY

unknown  unselective (all artifacts)  
 selective (some artifacts)  
 uncollected  general (not by subarea)  
 controlled (by subarea)

ARTIFACT CATEGORIES

unknown  daub  nonlocal-exotic  bone-unspec  
 lithics  brick/bldg matl  metal  unworked shell  
 ceramic-aborig  glass  bone-human  worked shell  
 ceramic-nonabo  prec metal/coin  bone-animal  subsurf feats

Other (Strategy, Categories) \_\_\_\_\_

SITE EXTENT Size (m<sup>2</sup>) 2,400 Depth/Stratigraphy of Cultural Deposit \_\_\_\_\_

Perpendicular Dimensions 120 m east-west direction by 20 m north-south direction

SPACE COLLECTED Surface: #units 1, total area \_\_\_\_\_ m<sup>2</sup>. Excavation: #units 5, total vol \_\_\_\_\_ m<sup>3</sup>  
TOTAL ARTIFACTS Count or ~~Estimate~~? Surface # 0 Subsurface # 4

DIAGNOSTICS (TYPE OR MODE & FREQUENCY) 4 \_\_\_\_\_ N= \_\_\_\_\_  
1 Waste Flakes N= 4 5 \_\_\_\_\_ N= \_\_\_\_\_  
2 \_\_\_\_\_ N= \_\_\_\_\_ 6 \_\_\_\_\_ N= \_\_\_\_\_  
3 \_\_\_\_\_ N= \_\_\_\_\_ 7 \_\_\_\_\_ N= \_\_\_\_\_

Remarks \_\_\_\_\_

TEMPORAL INTERPRETATION Components:  single  prob single  prob multiple  multiple  uncertain

Describe each occupation spatially. For each, estimate begin, end dates BP; basis; if absolute dates, give method, lab, id, date, range, etc.

ENVIRONMENT Nearest Fresh Water Unidentified Slough Distance (m) 100m North

Natural Community Mesic uplands: upland mixed forest

Local Vegetation Turkey and Live Oaks, pine, palmetto

Topographic Setting Flatland

Present Land Use I-4 right-of-way

SCS Soil Series Blanton fine sand, gently undulating Soil Association Blanton-Lakeland-Eustis

SITE INTEGRITY Overall Disturbance:  none seen  minor  substantial  major  redeposited

Nature of Disturbances/Threats \_\_\_\_\_

INFORMANT(S) Contact Information \_\_\_\_\_

REPOSITORY Field Notes, Artifacts FDOT, Tallahassee; Janus Research/Piper Archaeology  
Photographs (negative nos) \_\_\_\_\_

MANUSCRIPTS OR PUBLICATIONS ON THE SITE A Cultural Resource Assessment Survey for the Interstate 4 Improvements Project from 50th Street to the Polk County Line

RECORDER(S): Name Janus Research/Piper Archaeology Date of Form 15 May 1992

Affiliation/Address/Phone P.O. Box 919, St. Petersburg, Florida 33731 (813) 821-7600

RECOMMENDATIONS FOR SITE No further work recommended for the portion of this site expressed within the proposed right-of-way boundaries.

NARRATIVE DESCRIPTION: Attach information on site discovery, history, current integrity, apparent threats, environment, and your temporal and functional interpretations.

DISCUSSION OF SIGNIFICANCE: Attach justification for recorder's evaluation (Page 1).

REQUIRED: USGS MAP OR COPY WITH SITE LOCATION MARKED



ARCHAEOLOGICAL SITE FORM  
 FLORIDA SITE FILE  
 Version 2.0 7/92

Site #8Hi5360  
 Recorder # 2  
 Field Date 10/22/92  
 Form Date 11/2/92

SITE NAME(S) West Monroe Street [DIST #8]  
 PROJECT NAME SR 39 from I-4 to US 301, Hillsborough & Pasco Counties SURVEY #  
 OWNERSHIP private-profit private-nonprofit private-individ priv-unspecifd city county state federal unknown  
 TWP 28S RANGE 22E SECTION 20, 1/4 NW, 1/4-1/4 NW, 1/4-1/4-1/4 SE IRREG. SECT.? y x n  
 USGS MAP NAME Plant City West, Fla. COUNTY Hillsborough  
 NEAREST CITY Plant City IN CURRENT CITY LIMITS? y x n  
 [ UTM: ZONE 16 / 17 EASTING 3 | 8 | 8 | 4 | 2 | 0 ] NORTHING 3 | 1 | 0 | 1 | 7 | 6 | 0 ]  
 ADDRESS/VICINITY OF ROUTE TO N. of I.4, W. of SR 39, bounded by Cason Street at N. swamp at west, Monroe St. is due east.  
 NAME OF PUBLIC TRACT (e.g., park)

**TYPE OF SITE (Check all choices that apply; if needed write others in at bottom)**

SETTING	STRUCTURES OR FEATURES	FUNCTION	DENSITY
<input checked="" type="checkbox"/> land site	<input type="checkbox"/> aboriginal boat	<input checked="" type="checkbox"/> none specified	<input type="checkbox"/> unknown
<input type="checkbox"/> wetland fresh wtr	<input type="checkbox"/> fort	<input type="checkbox"/> campsite	<input type="checkbox"/> single artifact
<input type="checkbox"/> wetland salt/tidal	<input type="checkbox"/> agric/farm bldg	<input type="checkbox"/> extractive site	<input checked="" type="checkbox"/> diffuse scatter
<input type="checkbox"/> undwtr (original)	<input type="checkbox"/> midden	<input type="checkbox"/> habitat/homestead	<input type="checkbox"/> dense scatter > 2/m <sup>2</sup>
<input type="checkbox"/> undwtr (inundated)	<input type="checkbox"/> mill unspecified	<input type="checkbox"/> farmstead	<input type="checkbox"/> variable density
<input type="checkbox"/> OTHER	<input type="checkbox"/> building remains	<input type="checkbox"/> village/town	
	<input type="checkbox"/> mission	<input type="checkbox"/> quarry	
	<input type="checkbox"/> cemetery/grave	<input type="checkbox"/> well	
	<input type="checkbox"/> mound unspecified		
	<input type="checkbox"/> dump/refuse		
	<input type="checkbox"/> plantation		
	<input type="checkbox"/> earthworks		
	<input type="checkbox"/> platform mound		
	<input type="checkbox"/> road segment		
	<input type="checkbox"/> shell midden		
	<input type="checkbox"/> shell mound		
	<input type="checkbox"/> shipwreck		
	<input type="checkbox"/> subsurface features		
	<input type="checkbox"/> surface scatter		

**HISTORIC CONTEXTS (Check all that apply, except use most specific subphases only)**

ABORIGINAL	NONABORIGINAL
<input type="checkbox"/> Alachua	<input type="checkbox"/> 1st Spanish 1513-99
<input type="checkbox"/> Archaic unspecif	<input type="checkbox"/> 1st Spanish 1600-99
<input type="checkbox"/> Belle Glade I	<input type="checkbox"/> 1st Spanish 1700-1763
<input type="checkbox"/> Belle Glade II	<input type="checkbox"/> 1st Spanish unspecified
<input type="checkbox"/> Belle Glade III	<input type="checkbox"/> British 1763-1783
<input type="checkbox"/> Belle Glade IV	<input type="checkbox"/> 2d Spanish 1783-1821
<input type="checkbox"/> Belle Glade unspec	<input type="checkbox"/> Amer. Territor'1 1821-45
<input type="checkbox"/> Cades Pond	<input type="checkbox"/> Amer. Civil War 1861-65
<input type="checkbox"/> Deptford	<input type="checkbox"/> American 19th Century
<input type="checkbox"/> Early Archaic	<input type="checkbox"/> American 20th Century
<input type="checkbox"/> Early Swift Creek	<input type="checkbox"/> American unspecified
<input type="checkbox"/> Englewood	<input type="checkbox"/> Afro-American
<input type="checkbox"/> Fort Walton	
<input type="checkbox"/> Glades Ia	
<input type="checkbox"/> Glades Ib	
<input type="checkbox"/> Glades I unspec	
<input type="checkbox"/> Glades IIa	
<input type="checkbox"/> Glades IIb	
<input type="checkbox"/> Glades IIc	
<input type="checkbox"/> Glades II unspec	
<input type="checkbox"/> Glades IIIa	
<input type="checkbox"/> Glades IIIb	
<input type="checkbox"/> Glades IIIc	
<input type="checkbox"/> Glades III unsp	
<input type="checkbox"/> Glades unspecif	
<input type="checkbox"/> Hickory Pond	
<input type="checkbox"/> Late Archaic	
<input type="checkbox"/> Late Swift Creek	
<input type="checkbox"/> Leon-Jefferson	
<input type="checkbox"/> Malabar I	
<input type="checkbox"/> Malabar II	
<input type="checkbox"/> Manasota	
<input type="checkbox"/> Middle Archaic	
<input type="checkbox"/> Mount Taylor	
<input type="checkbox"/> Norwood	
<input type="checkbox"/> Orange	
<input type="checkbox"/> Paleo-Indian	
<input type="checkbox"/> Pensacola	
<input type="checkbox"/> Perico Island	
<input type="checkbox"/> Safety Harbor	
<input type="checkbox"/> St. Augustine	
<input type="checkbox"/> St. Johns Ia	
<input type="checkbox"/> St. Johns Ib	
<input type="checkbox"/> St. Johns I unspecif	
<input type="checkbox"/> St. Johns IIa	
<input type="checkbox"/> St. Johns IIb	
<input type="checkbox"/> St. Johns IIc	
<input type="checkbox"/> St. Johns II unspecif	
<input type="checkbox"/> St. Johns unspecified	
<input type="checkbox"/> Santa Rosa	
<input type="checkbox"/> Santa Rosa-Swift Crk	
<input type="checkbox"/> Semi: Colonization	
<input type="checkbox"/> Semi: 1st War to 2d	
<input type="checkbox"/> Semi: 2d War to 3d	
<input type="checkbox"/> Semi: 3d War on	
<input type="checkbox"/> Seminole-unspecif	
<input type="checkbox"/> Swift Creek unspec	
<input type="checkbox"/> Transitional	
<input type="checkbox"/> Weeden Island I	
<input type="checkbox"/> Weeden Island II	
<input type="checkbox"/> Weeden Island unsp	
<input checked="" type="checkbox"/> prehistoric nonceram	
<input type="checkbox"/> prehistoric ceramic	
<input type="checkbox"/> prehistoric unspecif	

OTHER (Less common phases are not checklisted. For historic sites also give specific dates if known)

**SURVEYOR'S EVALUATION OF SITE**

Potentially elig. for local designation? yes  no  insuff.info Local Designation Category \_\_\_\_\_  
 Individually elig. for Nat. Register? yes  no  insuff.info \_\_\_\_\_  
 Potential contributor to NR district? yes  no  insuff.info \_\_\_\_\_

**EXPLANATION OF EVALUATION (Required if evaluated; limit to 3 lines; attach full justification)**  
Non-significant given the limited and mundane nature of the artifact assemblage.

**RECOMMENDATIONS FOR SITE** None

**DHR USE ONLY** ===== **OFFICIAL EVALUATIONS** ===== **DHR USE ONLY**

NR DATE	KEEPER-NR ELIGIBILITY: <u>y</u> <u>n</u> <u>pe</u> <u>ii</u>	Date
DELIST DATE	SHPO-NR ELIGIBILITY: <u>y</u> <u>n</u> <u>pe</u> <u>ii</u>	Date
	LOCAL DESIGNATION: _____	Date
	Local office	



**FIELD METHODS (Check one or more methods for detection and for boundaries)**

SITE DETECTION			SITE BOUNDARIES		
<input type="checkbox"/> no field check	<input type="checkbox"/> exposed ground	<input checked="" type="checkbox"/> screened shovel	<input type="checkbox"/> bounds unknown	<input type="checkbox"/> remote sensing	<input type="checkbox"/> unscreened shovel
<input type="checkbox"/> literature search	<input type="checkbox"/> posthole digger	_____	<input type="checkbox"/> none by recorder	<input type="checkbox"/> insp exposed ground	<input checked="" type="checkbox"/> screened shovel
<input type="checkbox"/> informant report	<input type="checkbox"/> auger-size: _____	_____	<input type="checkbox"/> literature search	<input type="checkbox"/> posthole digger	<input type="checkbox"/> block excavations
<input type="checkbox"/> remote sensing	<input type="checkbox"/> unscreend shovel	_____	<input type="checkbox"/> informant report	<input type="checkbox"/> auger-size: _____	<input type="checkbox"/> estimate or guess

Number, size, depth, pattern of units; screen size 32 TPs 50 cm dia. x 1 m. deep, 25 and 10 m. intervals;  
1/4" mesh screen; 11 productive TPs.

**SITE DESCRIPTION**

EXTENT Size (m<sup>2</sup>) 8625 Depth/stratigraphy of cultural deposit 25-100 cm./variable

TEMPORAL INTERPRETATION Components:  single  prob single  prob multiple  multiple  uncertain  
 Describe each occupation in plan (refer to attached large scale map) and stratigraphically. Discuss temporal and functional interpretations.

INTEGRITY Overall disturbance:  none seen  minor  substantial  major  redeposited  destroyed-document  
 Disturbances/threats/protective measures /road construction

AREA COLLECTED \_\_\_\_\_ m<sup>2</sup> Surface: #units\_\_\_\_, total area \_\_\_\_\_ m<sup>2</sup>. Excavation: #units \_\_\_\_\_

**ARTIFACTS**

TOTAL ARTIFACTS #	(C)ount or (E)stimate? c	Surface #	Subsurface #
<u>COLLECTION STRATEGY</u>		<u>ARTIFACT/FEATURE CATEGORIES</u>	
<input type="checkbox"/> unknown <input checked="" type="checkbox"/> unselective (all artifacts)		<input type="checkbox"/> unspecified	<input type="checkbox"/> daub
<input type="checkbox"/> selective (some artifacts)		<input checked="" type="checkbox"/> lithics, aborig'l	<input type="checkbox"/> brick/bldg matl
<input type="checkbox"/> uncollected <input checked="" type="checkbox"/> general (not by subarea)		<input type="checkbox"/> ceramic-aborig'l	<input type="checkbox"/> glass
<input type="checkbox"/> controlled (by subarea)		<input type="checkbox"/> ceramic-nonabo	<input type="checkbox"/> precious metal/coin
Other (Strategy, Categories) _____		<input type="checkbox"/> nonlocal-exotic	<input type="checkbox"/> bone-unspecif
		<input type="checkbox"/> metal, nonprecious	<input type="checkbox"/> unworked shell
		<input type="checkbox"/> bone-human	<input type="checkbox"/> worked shell
		<input type="checkbox"/> bone-animal	<input type="checkbox"/> subsurf feats

DIAGNOSTICS (Type and frequency)

1 _____	N= _____	5 _____	N= _____
2 _____	N= _____	6 _____	N= _____
3 _____	N= _____	7 _____	N= _____
4 _____	N= _____	8 _____	N= _____
		9 _____	N= _____

**ENVIRONMENT**

Nearest fresh water (incl. relic source) Freshwater Swamp Dist. (m/ft)/bearing Ø  
 Natural community Hardwoods  
 Local vegetation Hardwoods (oak, magnolia, hickory)  
 Topography level to gently sloping Elevation 105-110/ft  
 Present land use Vacant  
 SCS soil series Lake fine sand, 0-5% slope Soil association Zolfo-Seffner-Taures

**FURTHER INFORMATION**

INFORMANT(S): Name/Addr./Phone Ø

LOCATION & FILE NOS. (Field notes, artifacts/accesion nos, photographs/negative nos.)  
EDOT Environmental

MANUSCRIPTS OR PUBLICATIONS ON THE SITE (if unpub., give FSF file # or location)  
ACT, 1992, A Cultural Resources Survey of a Segment of State Road 39 from I-4 to US 301 in Hillsborough and Pasco Counties.

RECORDER(S): Name/Addr./Phone Joan Deming/P.O.Box 5103, Sarasota, FL 34277 (813) 955-68  
 Affiliation or FAS Chapter Archaeological Consultants, Inc.

**LARGE SCALE MAP:** At 1"=200' or larger scale, show: site boundaries, scale, North arrow, datum, test/collection units, landmarks.  
**NARRATIVE DESCRIPTION/CONTINUATIONS:** Attach additional sheets with detailed information or with continuations.  
**REQUIRED: USGS MAP OR COPY WITH SITE LOCATION, EXTENT MARKED**



**ARCHAEOLOGICAL SITE FORM**  
**FLORIDA SITE FILE**  
 Version 2.0 7/92

Site # 8H15361  
 Recorder # 3  
 Field Date 10/23/92  
 Form Date 11/2/92

SITE NAME(S) Terrace Site [DIST #8]  
 PROJECT NAME SR 39 from I-4 to US 301, Hillsborough & Pasco Cos [SURVEY #]  
 OWNERSHIP private-profit private-nonprofit private-individ priv-unspecfd city county state federal unknown  
 TWP 28S RANGE 22E SECTION 17,  $\frac{1}{4}$  SW,  $\frac{1}{4}$ - $\frac{1}{4}$  SW,  $\frac{1}{4}$ - $\frac{1}{4}$ - $\frac{1}{4}$  SE IRRÉG. SÈCT.? y x n  
 USGS MAP NAME Plant City West, Fla. COUNTY Hillsborough  
 NEAREST CITY Plant City IN CURRENT CITY LIMITS? y x n  
 [ UTM: ZONE 16 17 EASTING 388440 NORTHING 3102140 ]  
 ADDRESS/VICINITY OF ROUTE TO From SR 39 (N of I-4) take Terrace Dr. west to end.  
Site begins N. of road and extends NNE along elevated margin of creek.  
 NAME OF PUBLIC TRACT (e.g., park)

**TYPE OF SITE (Check all choices that apply; if needed write others in at bottom)**

SETTING	STRUCTURES OR FEATURES	FUNCTION	DENSITY
<input checked="" type="checkbox"/> land site	<input type="checkbox"/> aboriginal boat	<input checked="" type="checkbox"/> none specified	<input type="checkbox"/> unknown
<input type="checkbox"/> wetland fresh wtr	<input type="checkbox"/> agric/farm bldg	<input type="checkbox"/> campsite	<input type="checkbox"/> single artifact
<input type="checkbox"/> wetland salt/tidal	<input type="checkbox"/> burial mound	<input type="checkbox"/> extractive site	<input checked="" type="checkbox"/> diffuse scatter
<input type="checkbox"/> undwtr (original)	<input type="checkbox"/> building remains	<input type="checkbox"/> habitata/homestead	<input type="checkbox"/> dense scatter > 2/m <sup>2</sup>
<input type="checkbox"/> undwtr (inundated)	<input type="checkbox"/> cemetery/grave	<input type="checkbox"/> farmstead	<input type="checkbox"/> variable density
<input type="checkbox"/> OTHER	<input type="checkbox"/> dump/refuse	<input type="checkbox"/> village/town	
	<input type="checkbox"/> earthworks	<input type="checkbox"/> quarry	
	<input type="checkbox"/> fort		
	<input type="checkbox"/> midden		
	<input type="checkbox"/> mill unspecified		
	<input type="checkbox"/> mission		
	<input type="checkbox"/> mound unspecified		
	<input type="checkbox"/> plantation		
	<input type="checkbox"/> platform mound		
	<input type="checkbox"/> road segment		
	<input type="checkbox"/> shell midden		
	<input type="checkbox"/> shell mound		
	<input type="checkbox"/> shipwreck		
	<input type="checkbox"/> subsurface features		
	<input type="checkbox"/> surface scatter		
	<input type="checkbox"/> well		

**HISTORIC CONTEXTS (Check all that apply, except use most specific subphases only)**

ABORIGINAL	NONABORIGINAL
<input type="checkbox"/> Alachua	<input type="checkbox"/> 1st Spanish 1513-99
<input type="checkbox"/> Archaic unspecif	<input type="checkbox"/> 1st Spanish 1600-99
<input type="checkbox"/> Belle Glade I	<input type="checkbox"/> 1st Spanish 1700-1763
<input type="checkbox"/> Belle Glade II	<input type="checkbox"/> 1st Spanish unspecified
<input type="checkbox"/> Belle Glade III	<input type="checkbox"/> British 1763-1783
<input type="checkbox"/> Belle Glade IV	<input type="checkbox"/> 2d Spanish 1783-1821
<input type="checkbox"/> Belle Glade unspec	<input type="checkbox"/> Amer. Territor <sup>1</sup> 1821-45
<input type="checkbox"/> Cades Pond	<input type="checkbox"/> Amer. Civil War 1861-65
<input type="checkbox"/> Deptford	<input type="checkbox"/> American 19th Century
<input type="checkbox"/> Early Archaic	<input type="checkbox"/> American 20th Century
<input type="checkbox"/> Early Swift Creek	<input type="checkbox"/> American unspecified
<input type="checkbox"/> Englewood	<input type="checkbox"/> Afro-American
<input type="checkbox"/> Fort Walton	<input type="checkbox"/> Semi: Colonization
<input type="checkbox"/> Glades Ia	<input type="checkbox"/> Semi: 1st War to 2d
<input type="checkbox"/> Glades Ib	<input type="checkbox"/> Semi: 2d War to 3d
<input type="checkbox"/> Glades I unspec	<input type="checkbox"/> Semi: 3d War on
<input type="checkbox"/> Glades Ia	<input type="checkbox"/> Seminole-unspecif
<input type="checkbox"/> Glades Ia unspec	<input type="checkbox"/> Swift Creek unspec
<input type="checkbox"/> Glades Ia unspec	<input type="checkbox"/> Transitional
<input type="checkbox"/> Glades Ia unspec	<input type="checkbox"/> Weeden Island I
<input type="checkbox"/> Glades Ia unspec	<input type="checkbox"/> Weeden Island II
<input type="checkbox"/> Glades Ia unspec	<input type="checkbox"/> Weeden Island unsp
<input type="checkbox"/> Glades Ia unspec	<input checked="" type="checkbox"/> prehistoric nonceram
<input type="checkbox"/> Glades Ia unspec	<input type="checkbox"/> prehistoric ceramic
<input type="checkbox"/> Glades Ia unspec	<input type="checkbox"/> prehistoric unspecif
<input type="checkbox"/> Hickory Pond	
<input type="checkbox"/> Late Archaic	
<input type="checkbox"/> Late Swift Creek	
<input type="checkbox"/> Leon-Jefferson	
<input type="checkbox"/> Malabar I	
<input type="checkbox"/> Malabar II	
<input type="checkbox"/> Manasota	
<input type="checkbox"/> Middle Archaic	
<input type="checkbox"/> Mount Taylor	
<input type="checkbox"/> Norwood	
<input type="checkbox"/> Orange	
<input type="checkbox"/> Paleo-Indian	
<input type="checkbox"/> Pensacola	
<input type="checkbox"/> Perico Island	
<input type="checkbox"/> Safety Harbor	
<input type="checkbox"/> St. Augustine	
<input type="checkbox"/> St. Johns Ia	
<input type="checkbox"/> St. Johns Ib	
<input type="checkbox"/> St. Johns I unspecif	
<input type="checkbox"/> St. Johns Ia	
<input type="checkbox"/> St. Johns Ib	
<input type="checkbox"/> St. Johns Ic	
<input type="checkbox"/> St. Johns Id	
<input type="checkbox"/> St. Johns Ie	
<input type="checkbox"/> St. Johns If	
<input type="checkbox"/> St. Johns Ig	
<input type="checkbox"/> St. Johns Ih	
<input type="checkbox"/> St. Johns Ii	
<input type="checkbox"/> St. Johns Ij	
<input type="checkbox"/> St. Johns Ik	
<input type="checkbox"/> St. Johns Il	
<input type="checkbox"/> St. Johns Im	
<input type="checkbox"/> St. Johns In	
<input type="checkbox"/> St. Johns Io	
<input type="checkbox"/> St. Johns Ip	
<input type="checkbox"/> St. Johns Iq	
<input type="checkbox"/> St. Johns Ir	
<input type="checkbox"/> St. Johns Is	
<input type="checkbox"/> St. Johns It	
<input type="checkbox"/> St. Johns Iu	
<input type="checkbox"/> St. Johns Iv	
<input type="checkbox"/> St. Johns Iw	
<input type="checkbox"/> St. Johns Ix	
<input type="checkbox"/> St. Johns Iy	
<input type="checkbox"/> St. Johns Iz	
<input type="checkbox"/> St. Johns Ia	
<input type="checkbox"/> St. Johns Ib	
<input type="checkbox"/> St. Johns Ic	
<input type="checkbox"/> St. Johns Id	
<input type="checkbox"/> St. Johns Ie	
<input type="checkbox"/> St. Johns If	
<input type="checkbox"/> St. Johns Ig	
<input type="checkbox"/> St. Johns Ih	
<input type="checkbox"/> St. Johns Ii	
<input type="checkbox"/> St. Johns Ij	
<input type="checkbox"/> St. Johns Ik	
<input type="checkbox"/> St. Johns Il	
<input type="checkbox"/> St. Johns Im	
<input type="checkbox"/> St. Johns In	
<input type="checkbox"/> St. Johns Io	
<input type="checkbox"/> St. Johns Ip	
<input type="checkbox"/> St. Johns Iq	
<input type="checkbox"/> St. Johns Ir	
<input type="checkbox"/> St. Johns Is	
<input type="checkbox"/> St. Johns It	
<input type="checkbox"/> St. Johns Iu	
<input type="checkbox"/> St. Johns Iv	
<input type="checkbox"/> St. Johns Iw	
<input type="checkbox"/> St. Johns Ix	
<input type="checkbox"/> St. Johns Iy	
<input type="checkbox"/> St. Johns Iz	
<input type="checkbox"/> Santa Rosa	
<input type="checkbox"/> Santa Rosa-Swift Crk	

OTHER (Less common phases are not checklisted. For historic sites also give specific dates if known)

**SURVEYOR'S EVALUATION OF SITE**

Potentially elig. for local designation? yes  no  insuff.info  Local Designation Category \_\_\_\_\_

Individually elig. for Nat. Register? yes  no  insuff.info \_\_\_\_\_

Potential contributor to NR district? yes  no  insuff.info \_\_\_\_\_

**EXPLANATION OF EVALUATION (Required if evaluated; limit to 3 lines; attach full justification)**  
Non-significant given the limited and mundane nature of the artifact assemblage.

**RECOMMENDATIONS FOR SITE** None

**DHR USE ONLY** ===== **OFFICIAL EVALUATIONS** ===== **DHR USE ONLY**

NR DATE	KEEPER-NR ELIGIBILITY: <u>y</u> <u>n</u> <u>pe</u> <u>ii</u>	Date
DELIST DATE	SHPO-NR ELIGIBILITY: <u>y</u> <u>n</u> <u>pe</u> <u>ii</u>	Date
	LOCAL DESIGNATION: _____	Date
	Local Office	



**FIELD METHODS (Check one or more methods for detection and for boundaries)**

SITE DETECTION			SITE BOUNDARIES		
<input type="checkbox"/> no field check	<input type="checkbox"/> exposed ground	<input checked="" type="checkbox"/> screened shovel	<input type="checkbox"/> bounds unknown	<input type="checkbox"/> remote sensing	<input type="checkbox"/> unscreened shovel
<input type="checkbox"/> literature search	<input type="checkbox"/> posthole digger	_____	<input type="checkbox"/> none by recorder	<input type="checkbox"/> insp exposed ground	<input checked="" type="checkbox"/> screened shovel
<input type="checkbox"/> informant report	auger-size: _____	_____	<input type="checkbox"/> literature search	<input type="checkbox"/> posthole digger	<input type="checkbox"/> block excavations
<input type="checkbox"/> remote sensing	<input type="checkbox"/> unscreend shovel	_____	<input type="checkbox"/> informant report	auger-size: _____	<input type="checkbox"/> estimate or guess

Number, size, depth, pattern of units; screen size 13 TPS 50 cm. dia. x 1 m. deep; 25 m intervals; 1/4" mesh screen, 7 productive TPS.

**SITE DESCRIPTION**

EXTENT Size (m<sup>2</sup>) 14,400 Depth/stratigraphy of cultural deposit 20-65 cmbs/0-35 brownish gray, 35-100 tan sand

TEMPORAL INTERPRETATION Components:  single  prob single  prob multiple  multiple  uncertain  
Describe each occupation in plan (refer to attached large scale map) and stratigraphically. Discuss temporal and functional interpretations.

---

INTEGRITY Overall disturbance:  none seen  minor  substantial  major  redeposited  destroyed-document  
Disturbances/threats/protective measures Residential development/road construction

AREA COLLECTED \_\_\_\_\_ m<sup>2</sup> Surface: #units\_\_\_\_, total area \_\_\_\_\_ m<sup>2</sup>. Excavation: #units \_\_\_\_\_

**ARTIFACTS**

TOTAL ARTIFACTS # 11 (C)ount of (E)stimate? / c Surface # 0 Subsurface # 11

COLLECTION STRATEGY

<input type="checkbox"/> unknown	<input checked="" type="checkbox"/> unselective (all artifacts)	<input type="checkbox"/> unspecified	<input type="checkbox"/> daub	<input type="checkbox"/> nonlocal-exotic	<input type="checkbox"/> bone-unspecif
<input type="checkbox"/> selective (some artifacts)	<input type="checkbox"/> uncollected	<input checked="" type="checkbox"/> lithics, aborig'l	<input type="checkbox"/> brick/bldg matl	<input type="checkbox"/> metal, nonprecious	<input type="checkbox"/> unworked shell
<input checked="" type="checkbox"/> general (not by subarea)	<input type="checkbox"/> controlled (by subarea)	<input type="checkbox"/> ceramic-aborig'l	<input type="checkbox"/> glass	<input type="checkbox"/> bone-human	<input type="checkbox"/> worked shell
		<input type="checkbox"/> ceramic-nonabo	<input type="checkbox"/> precious metal/coin	<input type="checkbox"/> bone-animal	<input type="checkbox"/> subsurf feats

Other (Strategy, Categories) \_\_\_\_\_

DIAGNOSTICS (Type and frequency)

1	N=	5	N=
2	N=	6	N=
3	N=	7	N=
4	N=	8	N=
	N=	9	N=

**ENVIRONMENT**

Nearest fresh water (incl. relic source) Pemberton Creek Dist. (m/ft)/bearing 50 m/N

Natural community Bluejack oak, live oak, turkey oak, and slash pine

Local vegetation Oaks, lawn grass

Topography Slope Elevation 105-110 ft

Present land use Residential

SCS soil series Orlando fine sand, 0-5% slopes Soil association Myakka-Basinger-Holopaw

**FURTHER INFORMATION**

INFORMANT(S): Name/Addr./Phone Ø

LOCATION & FILE NOS. (Field notes, artifacts/accession nos, photographs/negative nos.)  
FDOT Environmental

MANUSCRIPTS OR PUBLICATIONS ON THE SITE (if unpub., give FSF file # or location)  
ACT, 1992, A Cultural Resources Survey of a Segment of State Road 39 from I-4 to US 301 in Hillsborough and Pasco Counties.

RECORDER(S): Name/Addr./Phone Joan Deming/P.O.Box 5103, Sarasota, FL 34277(813) 955-687  
Affiliation or FAS Chapter Archaeological Consultants, Inc.

LARGE SCALE MAP: At 1"=200' or larger scale, show: site boundaries, scale, North arrow, datum, test/collection units, landmarks.

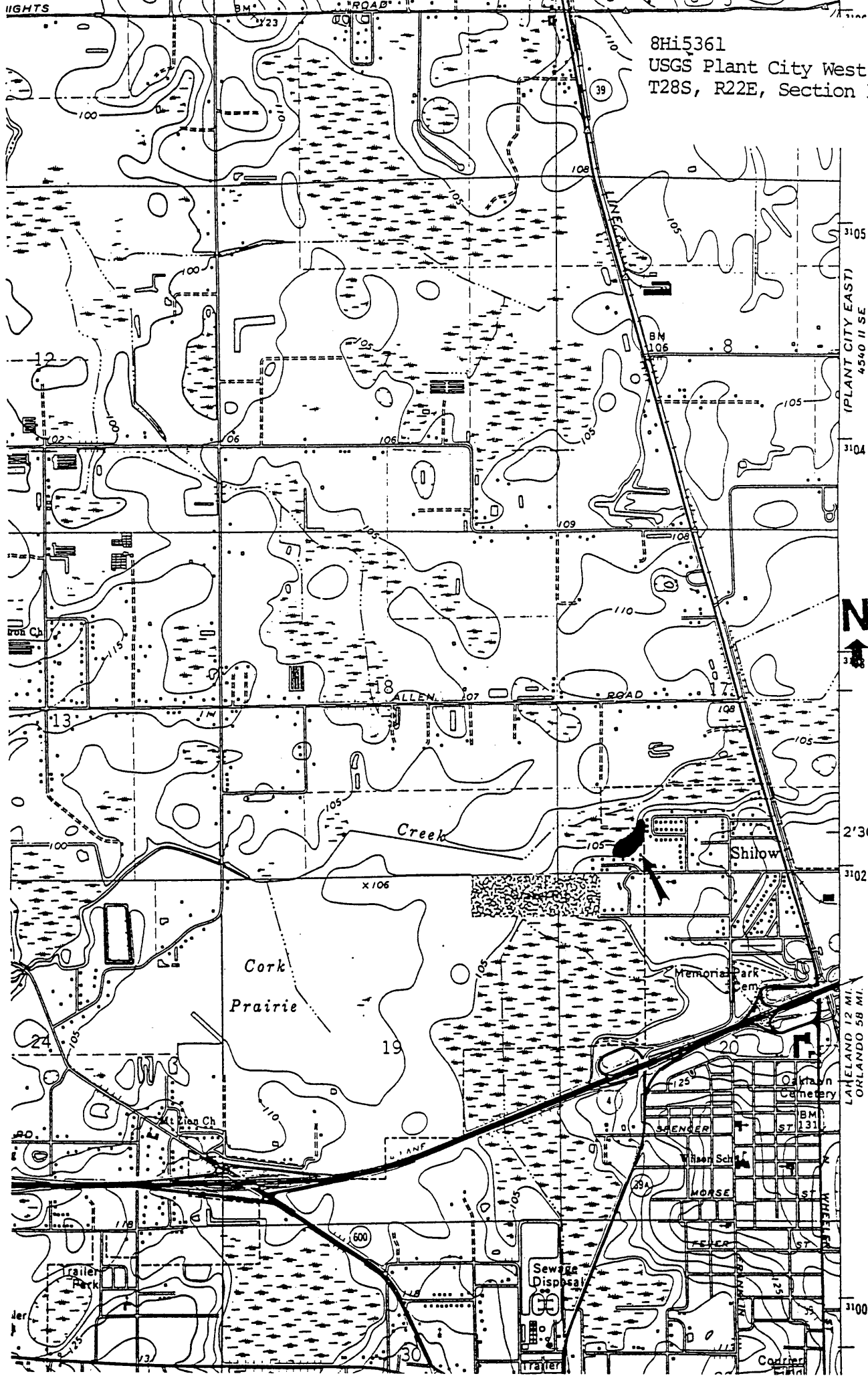
NARRATIVE DESCRIPTION/CONTINUATIONS: Attach additional sheets with detailed information or with continuations.

REQUIRED: USGS MAP OR COPY WITH SITE LOCATION, EXTENT MARKED



HIGHTS

8Hi5361  
USGS Plant City West, Fla.  
T28S, R22E, Section 17



3105  
3104  
3102  
2'30"  
3100

(PLANT CITY EAST)  
4540 II SE

LA BELAND 12 MI.  
ORLANDO 58 MI.







**FIELD METHODS (Check one or more methods for detection and for boundaries)**

SITE DETECTION			SITE BOUNDARIES		
<input type="checkbox"/> no field check	<input type="checkbox"/> exposed ground	<input checked="" type="checkbox"/> screened shovel	<input type="checkbox"/> bounds unknown	<input type="checkbox"/> remote sensing	<input type="checkbox"/> unscreened shovel
<input type="checkbox"/> literature search	<input type="checkbox"/> posthole digger	_____	<input type="checkbox"/> none by recorder	<input type="checkbox"/> insp exposed ground	<input checked="" type="checkbox"/> screened shovel
<input type="checkbox"/> informant report	<input type="checkbox"/> auger-size: _____	_____	<input type="checkbox"/> literature search	<input type="checkbox"/> posthole digger	<input type="checkbox"/> block excavations
<input type="checkbox"/> remote sensing	<input type="checkbox"/> unscreend shovel	_____	<input type="checkbox"/> informant report	<input type="checkbox"/> auger-size: _____	<input type="checkbox"/> estimate or guess

Number, size, depth, pattern of units; screen size 12 TPs, 50cm dia. x 1 m deep; 25 m. intervals; 1/4" mesh screen, 6 productive TPs.

**SITE DESCRIPTION**

EXTENT Size (m<sup>2</sup>) 750 Depth/stratigraphy of cultural deposit 20-100 cmbs/0-60 grayish brown sand, 60-100 tan sand

TEMPORAL INTERPRETATION Components:  single  prob single  prob multiple  multiple  uncertain

Describe each occupation in plan (refer to attached large scale map) and stratigraphically. Discuss temporal and functional interpretations.

---

INTEGRITY Overall disturbance:  none seen  minor  substantial  major  redeposited  destroyed-document!

Disturbances/threats/protective measures /road construction

AREA COLLECTED \_\_\_\_\_ m<sup>2</sup> Surface: #units \_\_\_\_\_, total area \_\_\_\_\_ m<sup>2</sup>. Excavation: #units \_\_\_\_\_

**ARTIFACTS**

TOTAL ARTIFACTS # 8 (C)ount or (E)stimate? C Surface # 0 Subsurface # 8

COLLECTION STRATEGY

<input type="checkbox"/> unknown	<input checked="" type="checkbox"/> unselective (all artifacts)	<input type="checkbox"/> unspecified	<input type="checkbox"/> daub	<input type="checkbox"/> nonlocal-exotic	<input type="checkbox"/> bone-unspecif
<input type="checkbox"/> selective (some artifacts)	<input type="checkbox"/> uncollected	<input checked="" type="checkbox"/> lithics, aborig'l	<input type="checkbox"/> brick/bldg matl	<input type="checkbox"/> metal, nonprecious	<input type="checkbox"/> unworked shell
<input checked="" type="checkbox"/> general (not by subarea)	<input type="checkbox"/> controlled (by subarea)	<input checked="" type="checkbox"/> ceramic-aborig'l	<input type="checkbox"/> glass	<input type="checkbox"/> bone-human	<input type="checkbox"/> worked shell
		<input type="checkbox"/> ceramic-nonabo	<input type="checkbox"/> precious metal/coin	<input type="checkbox"/> bone-animal	<input type="checkbox"/> subsurf feats

Other (Strategy, Categories) \_\_\_\_\_

DIAGNOSTICS (Type and frequency)

1	N= _____	5	N= _____
2	N= _____	6	N= _____
3	N= _____	7	N= _____
4	N= _____	8	N= _____
		9	N= _____

**ENVIRONMENT**

Nearest fresh water (incl. relic source) Pemberton Creek Dist. (m/ft)/bearing 50m/S

Natural community Live oak, turkey oak, longleaf pine, and slash pine

Local vegetation Oaks

Topography Slope Elevation 110 m/ft

Present land use Residential

SCS soil series Zolfo-fine sand Soil association Myakka-Basinger-Holopaw

**FURTHER INFORMATION**

INFORMANT(S): Name/Addr./Phone Ø

LOCATION & FILE NOS. (Field notes, artifacts/accession nos, photographs/negative nos.)  
FDOT Environmental

MANUSCRIPTS OR PUBLICATIONS ON THE SITE (if unpub., give FSF file # or location)  
ACI, 1992, A Cultural Resources Survey of a Segment of State Road 39 from I-4 to US 301 in Hillsborough and Pasco Counties.

RECORDER(S): Name/Addr./Phone Joan Deming, P.O. Box 5103, Sarasota, FL 34277 (813) 955-687

Affiliation or FAS Chapter Archaeological Consultants, Inc.

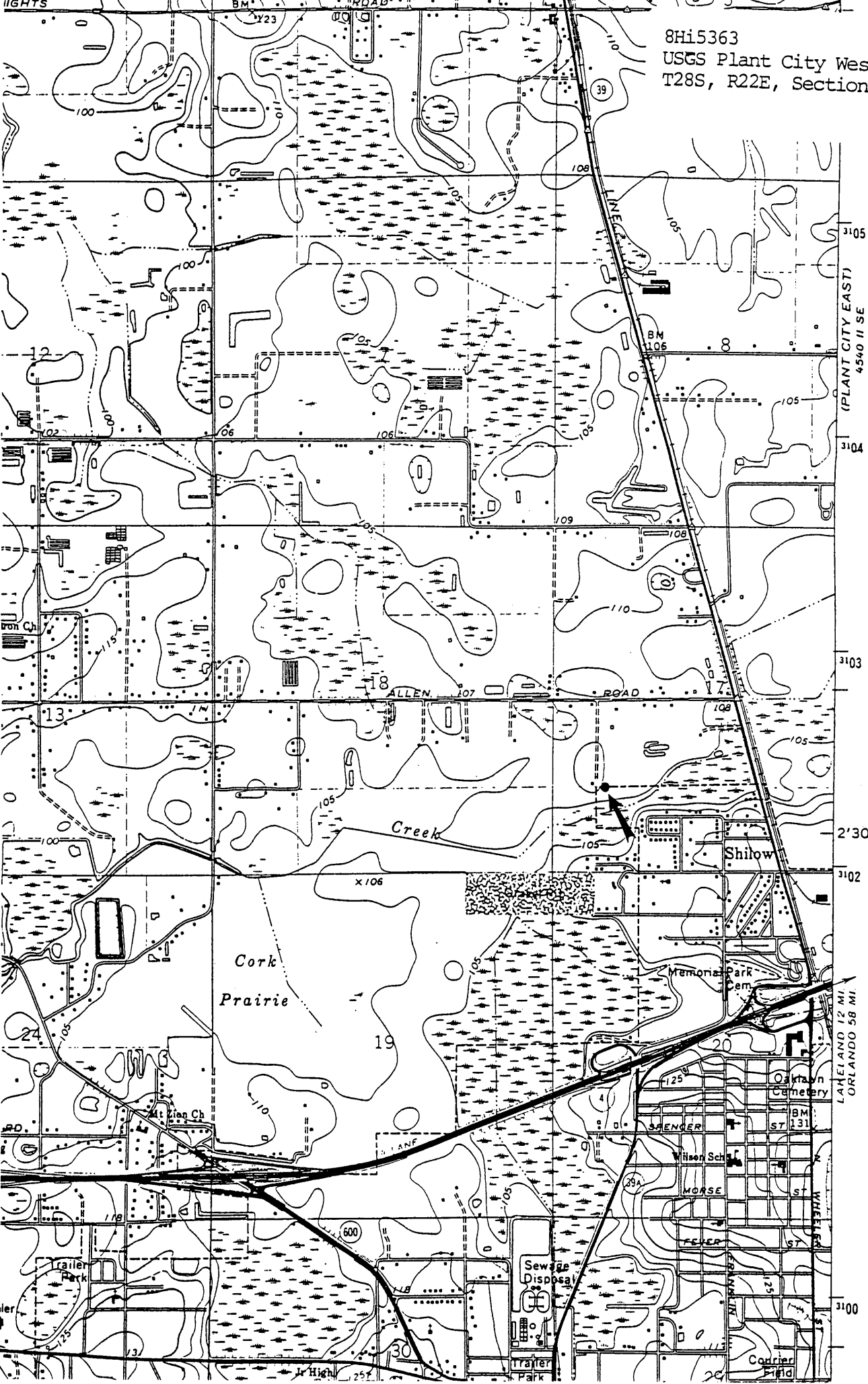
**LARGE SCALE MAP:** At 1"=200' or larger scale, show: site boundaries, scale, North arrow, datum, test/collection units, landmarks.

**NARRATIVE DESCRIPTION/CONTINUATIONS:** Attach additional sheets with detailed information or with continuations.

**REQUIRED: USGS MAP OR COPY WITH SITE LOCATION, EXTENT MARKED**

HIGHTS 10 5

8Hi5363  
USGS Plant City West, Fla.  
T28S, R22E, Section 17



3105  
3104  
3103  
2'30"  
3102  
3101

(PLANT CITY EAST)  
4540 II SE

LANGLAND 12 MI  
ORLANDO 58 MI



# HISTORICAL STRUCTURE FORM FLORIDA MASTER SITE FILE

Site #8 HI6763

Original  
 Update  
(give site #)

Version 3.0 11/96

Recorder # 1/16  
Field Date 10/13/99  
Form Date 10/21/99

Consult Guide To Historical Structure Forms for detailed instructions.

Site Name(s) (address if none) 1008 W. Terrace Drive Multiple Listing [DHR only] \_\_\_\_\_  
Survey SR 39 from I-4 to US 301 CRAS Update Survey # \_\_\_\_\_  
National Register Category (Please check one: consult with Site File before using last four):  building  structure  district  site  object

## LOCATION & IDENTIFICATION

Address (Include N,S,E,W,#,St.,Ave.,etc.) 1008 W. Terrace Drive  
Cross Streets (nearest/between) between N. Blain Acre Road & end of road on N  
City/Town (within 3 miles) Plant City In Current City Limits:  y  n  unknown  
County Hillsborough Tax Parcel #(s) 203305.0000  
Subdivision name N/A Block N/A Lot N/A  
Ownership (Please check one):  private-profit  private-individual  city  county  Native American  
 private-nonprofit  private-unspecified  state  federal  foreign  unknown  
Name of Public Tract (e.g., park) \_\_\_\_\_  
Route to (especially if no street address) \_\_\_\_\_

## MAPPING

USGS 7.5' Map Name & Date Plant City West, Fla. 1975  
Township 28S Range 22E Section 17 1/4 section:  NW  SW  SE  NE  Irregular-name:  
Landgrant \_\_\_\_\_ UTM: Zone  16  17 Easting 388620 Northing 3102000  
Plat or other map (map's name, location) \_\_\_\_\_

## DESCRIPTION

Style\* Frame Vernacular Exterior Plan\* irregular Number of Stories 1  
Structural System(s)\* wood frame  
Foundation: Type(s)\* pier Material(s)\* obscured with Perma-stone  
Exterior Fabric(s)\* vinyl siding  
Roof: Type(s)\* gable, shed Material(s)\* composition shingle  
Roof secondary strucs. (dormers etc.)\* \_\_\_\_\_  
Chimney: No 1 Material(s)\* brick Location(s)\* ext W wall  
Windows (types, materials, etc.)\* 1/1 SHS, metal, independent; 1 light stained glass, independent  
Main Entrance (stylistic details) \_\_\_\_\_  
Porches: #open 2 #closed \_\_\_\_\_ #incised \_\_\_\_\_ Location(s) S, N  
Porch roof type(s) shed, shed  
Exterior Ornament stained glass windows, Doric column porch supports

Interior Plan\* unknown  
Condition (Please check one):  excellent  good  fair  deteriorated  ruinous  
Surroundings (N=None, S=Some, M=Most, A=All/nearly all):  commercial  residential  institutional  undeveloped  
Ancillary Features (No., type of outbuildings; major landscape features. Use continuation sheet for descriptions of interior, landscaping, etc) c.1995 two car garage on W

Archaeological Remains None observed.  Check if Archaeological Form completed  
\*Consult Guide to Historical Structure Forms for preferred descriptions (coded fields at the Site File).

## DHR USE ONLY \*\*\*\*\* OFFICIAL EVALUATIONS \*\*\*\*\* DHR USE ONLY

NR DATE	KEEPER-NR ELIGIBILITY: <input checked="" type="checkbox"/> yes <input type="checkbox"/> no	Date
DELIST DATE	SHPO-NR ELIGIBILITY: <input type="checkbox"/> yes <input type="checkbox"/> no <input type="checkbox"/> potentially elig. <input type="checkbox"/> insufficient info	Date
	LOCAL DESIGNATION: Local office	Date
National Register Criteria for Evaluation: <input type="checkbox"/> a <input type="checkbox"/> b <input type="checkbox"/> c <input type="checkbox"/> d (See National Register Bulletin 15, p.2)		

Consult Guide to Historical Structure Forms for detailed instructions

## HISTORY

Construction date: Exactly \_\_\_\_\_ (year) Approximately 1920 (year) Earlier than \_\_\_\_\_ (year) Later than \_\_\_\_\_ (year)  
 Architect (last name first): unknown Builder (last name first) unknown  
 Moves:  yes  no  unknown Date \_\_\_\_\_ Original address \_\_\_\_\_  
 Alterations:  yes  no  unknown Date c.1995;45 Nature\* repl windows, siding, reconstructed porch; encl orig N porches  
 Additions:  yes  no  unknown Date c.1925;95 Nature\* porch & room addts on N; porch & shed addt on N & room addt on W  
 Original Use\* (give date ranges) residence  
 Intermediate Uses\* (give date ranges) residence  
 Present Use\* (give date ranges) residence  
 Ownership History (especially original owner, dates, profession, etc.) Ray Gene and Glenda Moody (1972)

\*Consult Guide to Historical Structure Forms for preferred descriptions (coded fields at the Site File).

## RESEARCH METHODS (Check all choices that apply; if needed write others at bottom)

- |   |   |   |  |
|---|---|---|--|
| <input type="checkbox"/> formal archaeological survey       | <input checked="" type="checkbox"/> past surveys search at FMSF | <input type="checkbox"/> local library research     | <input type="checkbox"/> Sanborn maps          |
| <input type="checkbox"/> informal archaeological inspection | <input checked="" type="checkbox"/> past sites search at FMSF   | <input type="checkbox"/> non-local library research | <input type="checkbox"/> subdivision maps      |
| <input type="checkbox"/> Public Lands Survey (DEP)          | <input type="checkbox"/> FL Archives (Gray Building)            | <input type="checkbox"/> building permits           | <input type="checkbox"/> plat maps             |
| <input type="checkbox"/> tax records/property deeds         | <input type="checkbox"/> FL Photo Archives (Gray Building)      | <input type="checkbox"/> demolition permits         | <input type="checkbox"/> local newspaper files |
| <input checked="" type="checkbox"/> tax records only        | <input type="checkbox"/> occupant/owner interview               | <input type="checkbox"/> commercial permits         |  |
| <input type="checkbox"/> interior inspection                | <input type="checkbox"/> neighbor interview                     | <input type="checkbox"/> occupation permits         |  |
| <input type="checkbox"/> other methods (specify) _____      |   |   |  |

## SURVEYOR'S EVALUATION OF SITE (Check one choice on each line)

Potentially eligible for local register?  yes: name register at right  no  insufficient info Name of local register if eligible: \_\_\_\_\_  
 Individually eligible for National Register?  yes  no  insufficient info \_\_\_\_\_  
 Potential contributor to Nat. Reg. district?  yes  no  insufficient info \_\_\_\_\_  
 Area(s) of Historical Significance (See National Register Bulletin 15, p. 8 for categories: e.g. "architecture," "ethnic heritage," "community planning & development," etc.)  
 Community Planning and Development \_\_\_\_\_

Explanation of Evaluation (required, whether positive or not; limit to three lines; attach longer statement, if needed, on separate sheet) \_\_\_\_\_  
 Although of interest, this building has been extensively altered resulting in a loss of architectural integrity. Furthermore, limited research revealed no historical significance. Therefore, it does not appear to merit NRHP listing.

## DOCUMENTATION (Photos, Plans, etc.)

Bibliographic References (Use Continuation Sheet, give FMSF Manuscript # if relevant) Hillsborough County Property Appraiser's Office  
 Photographs (required) B&W print(s) at least 3x5, at least one main facade.  
 Location of negatives & negative numbers Archaeological Consultants, Inc. Roll 1/16-19

## RECORDER

Name (last name first)/Address/Phone/Fax/Email/Affiliatio Hinder, Kimberly  
Archaeological Consultants, Inc./ P.O. Box 5103, Sarasota, FL 34277-5103/(941)925-9906/(941)925-9767/ACIMAIN@COMPUSERVE.COM

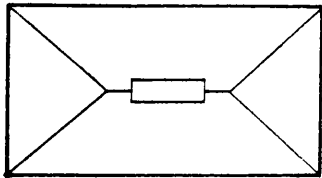
Remember: Use a Supplement for Site Forms or other continuation sheet for descriptions that do not fit in the spaces above.

**REQUIRED:** (1) USGS 7.5' MAP WITH STRUCTURE PINPOINTED IN RED  
 (2) LARGE SCALE STREET OR PLAT MAP  
 (3) PHOTO OF MAIN FACADE, PREFER B&W, AT LEAST 3x5

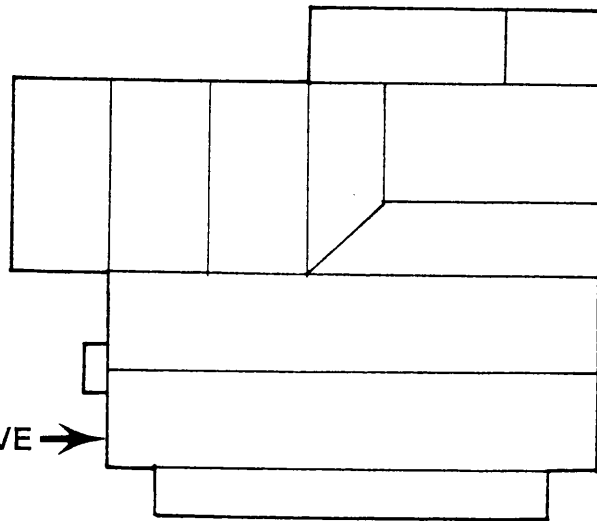
PHOTOGRAPH



STREET OR PLAT MAP



← GARAGE



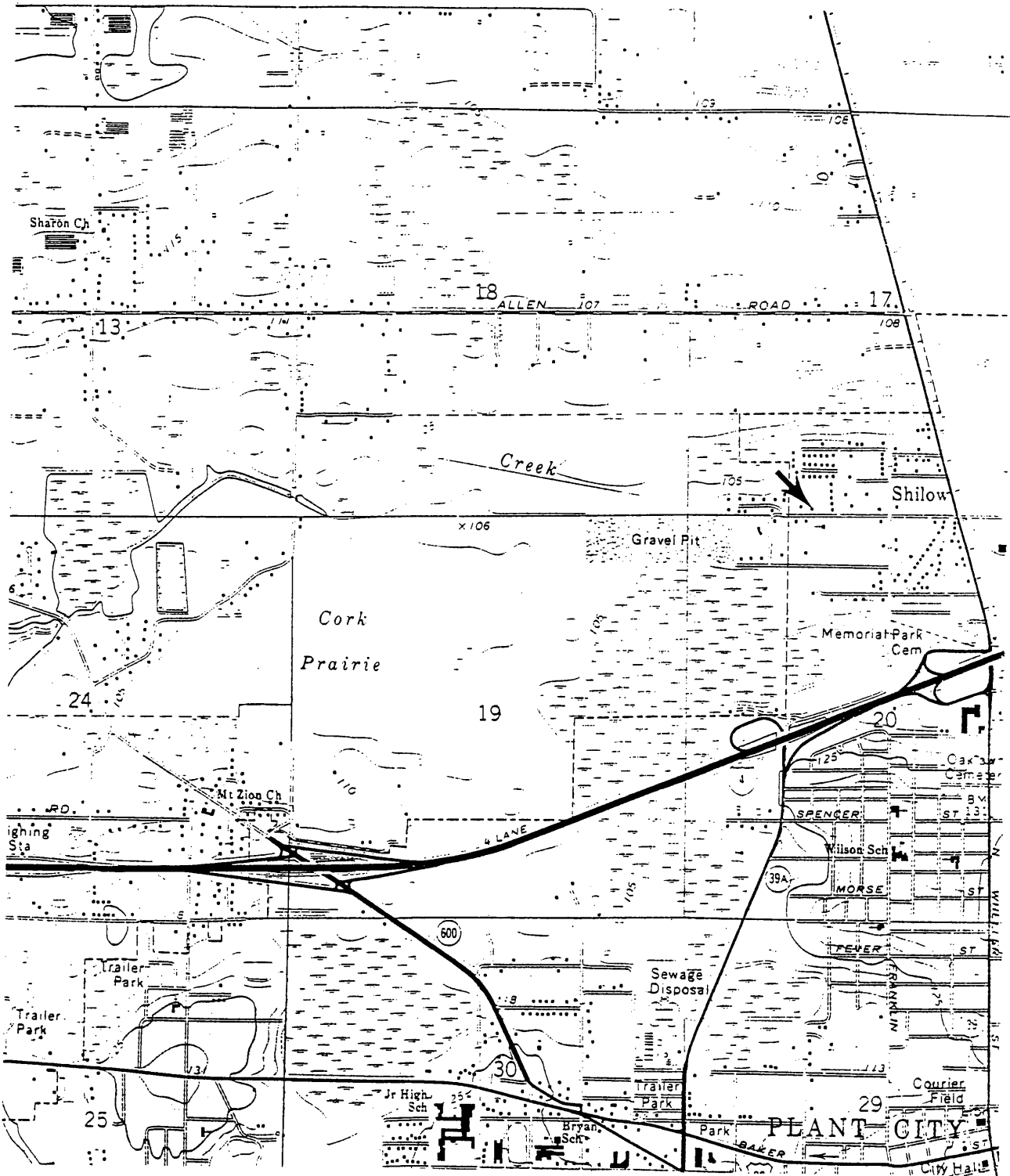
1008 W. TERRACE DRIVE →



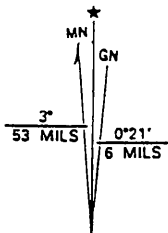
TERRACE DRIVE



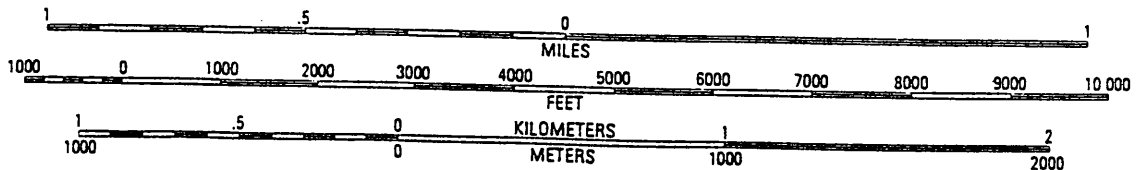
USGS MAP



PLANT CITY WEST, FLA. 1975  
SCALE 1:24 000



UTM GRID AND 1988 MAGNETIC NORTH  
DECLINATION AT CENTER OF SHEET





# HISTORICAL STRUCTURE FORM

Site #8 HI6764

## FLORIDA MASTER SITE FILE

Version 3.0 11/96

Recorder # 1/13

Field Date 10/13/99

Form Date 10/21/99

Original  
 Update  
(give site #)

Consult Guide To Historical Structure Forms for detailed instructions.

Site Name(s) (address if none) 1104 W. Terrace Drive Multiple Listing [DHR only] \_\_\_\_\_  
Survey SR 39 from I-4 to US 301 CRAS Update Survey # \_\_\_\_\_  
National Register Category (Please check one: consult with Site File before using last four):  building  structure  district  site  object

### LOCATION & IDENTIFICATION

Address (Include N,S,E,W;#;St.,Ave.,etc.) 1104 W. Terrace Drive  
Cross Streets (nearest/between) between N. Blain Acre Road & end of road on N  
City/Town (within 3 miles) Plant City In Current City Limits:  y  n  unknown  
County Hillsborough Tax Parcel #(s) 203275.5010  
Subdivision name N/A Block N/A Lot N/A  
Ownership (Please check one):  private-profit  private-individual  city  county  Native American  
 private-nonprofit  private-unspecified  state  federal  foreign  unknown  
Name of Public Tract (e.g., park) \_\_\_\_\_  
Route to (especially if no street address) \_\_\_\_\_

### MAPPING

USGS 7.5' Map Name & Date Plant City West, Fla. 1975  
Township 28S Range 22E Section 17 1/4 section:  NW  SW  SE  NE  Irregular-name: \_\_\_\_\_  
Landgrant \_\_\_\_\_ UTM: Zone  16  17 Easting 388580 Northing 3102010  
Plat or other map (map's name, location) \_\_\_\_\_

### DESCRIPTION

Style\* Ranch Exterior Plan\* irregular Number of Stories 1  
Structural System(s)\* wood frame  
Foundation: Type(s)\* obscured Material(s)\* \_\_\_\_\_  
Exterior Fabric(s)\* metal siding  
Roof: Type(s)\* gable Material(s)\* composition shingle  
Roof secondary strucs. (dormers etc.)\* \_\_\_\_\_  
Chimney: No 1 Material(s)\* masonry Location(s)\* ext W wall  
Windows (types, materials, etc.)\* 8 & 20 casement, metal, independent, paired, & ribbon; 2/2 SHS, metal, independent

Main Entrance (stylistic details) \_\_\_\_\_  
Porches: #open 2 #closed \_\_\_\_\_ #incised \_\_\_\_\_ Location(s) S, N  
Porch roof type(s) gable, shed  
Exterior Ornament cast metal filigree columns on S porch

Interior Plan\* unknown  
Condition (Please check one):  excellent  good  fair  deteriorated  ruinous  
Surroundings (N=None, S=Some, M=Most, A=All/nearly all):  commercial  residential  institutional  undeveloped  
Ancillary Features (No., type of outbuildings; major landscape features. Use continuation sheet for descriptions of interior, landscaping, etc)  
c.1980 wood frame garage and shed on N

Archaeological Remains None observed.  Check if Archaeological Form completed  
\*Consult Guide to Historical Structure Forms for preferred descriptions (coded fields at the Site File).

### DHR USE ONLY \*\*\*\*\* OFFICIAL EVALUATIONS \*\*\*\*\* DHR USE ONLY

NR DATE	KEEPER-NR ELIGIBILITY <input type="checkbox"/> yes <input type="checkbox"/> no	Date
DELIST DATE	SHPO-NR ELIGIBILITY <input type="checkbox"/> yes <input type="checkbox"/> no <input type="checkbox"/> potentially elig. <input type="checkbox"/> insufficient info	Date
	LOCAL DESIGNATION	Date
	Local office	
National Register Criteria for Evaluation <input type="checkbox"/> a <input type="checkbox"/> b <input type="checkbox"/> c <input type="checkbox"/> d (See National Register Bulletin 15, p.2)		



Consult Guide to Historical Structure Forms for detailed instructions

HISTORY

Construction date: Exactly (year) Approximately 1950 (year) Earlier than (year) Later than (year)
Architect (last name first): unknown Builder (last name first) unknown
Moves: [ ] yes [x] no [ ] unknown Date Original address
Alterations: [ ] yes [x] no [ ] unknown Date Nature\*
Additions: [x] yes [ ] no [ ] unknown Date c.1970 Nature\* room addt on N
Original Use\* (give date ranges) residence
Intermediate Uses\* (give date ranges) residence
Present Use\* (give date ranges) residence
Ownership History (especially original owner, dates, profession, etc.) Harry A. and Brenda D. Blackmon (1980)

\*Consult Guide to Historical Structure Forms for preferred descriptions (coded fields at the Site File).

RESEARCH METHODS (Check all choices that apply; if needed write others at bottom)

[ ] formal archaeological survey [x] past surveys search at FMSF [ ] local library research [ ] Sanborn maps
[ ] informal archaeological inspection [x] past sites search at FMSF [ ] non-local library research [ ] subdivision maps
[ ] Public Lands Survey (DEP) [ ] FL Archives (Gray Building) [ ] building permits [ ] plat maps
[ ] tax records/property deeds [ ] FL Photo Archives (Gray Building) [ ] demolition permits [ ] local newspaper files
[x] tax records only [ ] occupant/owner interview [ ] commercial permits
[ ] interior inspection [ ] neighbor interview [ ] occupation permits
[ ] other methods (specify)

SURVEYOR'S EVALUATION OF SITE (Check one choice on each line)

Potentially eligible for local register? [ ] yes: name register at right [x] no [ ] insufficient info Name of local register if eligible:
Individually eligible for National Register? [ ] yes [x] no [ ] insufficient info
Potential contributor to Nat. Reg. district? [ ] yes [x] no [ ] insufficient info
Area(s) of Historical Significance (See National Register Bulletin 15, p. 8 for categories: e.g. "architecture," "ethnic heritage," "community planning & development," etc.)
Community Planning and Development

Explanation of Evaluation (required, whether positive or not; limit to three lines; attach longer statement, if needed, on separate sheet)
This building is typical of early Ranch style residences constructed after World War II found throughout Hillsborough County.
Based upon the limited information available, this property did not have any historical significance. Therefore, it does not appear to meet NRHP eligibility criteria.

DOCUMENTATION (Photos, Plans, etc.)

Bibliographic References (Use Continuation Sheet, give FMSF Manuscript # if relevant) Hillsborough County Property Appraiser's Office
Photographs (required) B&W print(s) at least 3x5, at least one main facade.
Location of negatives & negative numbers Archaeological Consultants, Inc. Roll 1/13-15

RECORDER

Name (last name first)/Address/Phone/Fax/Email/Affiliatio Hinder, Kimberly
Archaeological Consultants, Inc./ P.O. Box 5103, Sarasota, FL 34277-5103/(941)925-9906/(941)925-9767/ACIMAIN@COMPUSERVE.COM

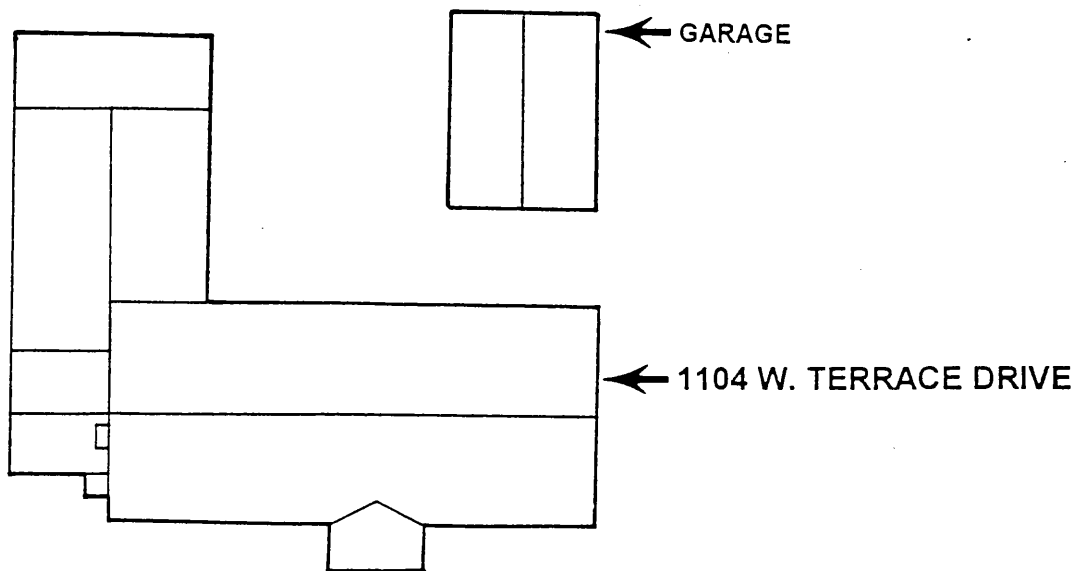
Remember: Use a Supplement for Site Forms or other continuation sheet for descriptions that do not fit in the spaces above.

- REQUIRED: (1) USGS 7.5' MAP WITH STRUCTURE PINPOINTED IN RED
(2) LARGE SCALE STREET OR PLAT MAP
(3) PHOTO OF MAIN FACADE, PREFER B&W, AT LEAST 3x5

PHOTOGRAPH



STREET OR PLAT MAP



Florida Division of Historical Resources

HISTORY OF BRIDGE

PRIOR FORDS, FERRIES, OR BRIDGES AT THIS LOCATION unknown
YEAR BUILT 1947 Still in use? X yes no, restricted (describe)
ORIGINAL OWNER Florida Department of Transportation
PRESENT OWNER Florida Department of Transportation
DESIGNERS/ENGINEERS unknown
FABRICATORS unknown
BUILDERS unknown
CONTRACTORS unknown
PLAQUE? yes X no Text of Plaque or Inscription (write "none" if absent)
NARRATIVE HISTORY (If necessary, attach separate sheet)

SURVEYOR'S EVALUATION OF BRIDGE

POTENTIALLY ELIG. FOR LOCAL DESIGNATION? yes X no insuff. info
POTENTIALLY ELIG FOR NATIONAL REGISTER? yes X no insuff. info
POTENTIAL CONTRIBUTOR TO NAT.REG.DISTRICT? yes X no insuff. info
LOCAL DESIGNATION CATEGORY & OFFICE
HISTORICAL ASSOCIATION (ETHNIC HERITAGE, ETC.) transportation, engineering

EXPLANATION OF EVALUATION (required; limit to three lines; attach full statement on separate sheet:
See attached.

CROSS-REFERENCES

BIBLIOGRAPHIC REFERENCES (Author, date, title, publisher, and location. If unpublished, give FSF Manuscript
Number or location where available)
Bridge Management System, Comprehensive Inventory Data Report, FDOT, 10/99;
King, Joseph E., The Historic Highway Bridges of Florida, Tallahassee,
Environmental Management Office, FDOT, 1992.
PHOTOGRAPH IS REQUIRED B&W prints preferred, at least 3 x 5. Label the back of
the print with the FSF site number (bridge name if FSF number not known),
direction and date of photograph. Use pencil. Attach to form with a plastic
or coated clip. Long lateral view, aerial view of whole bridge, and closeups
of main spans, approach spans, tender's house, machinery, and decoration are
all appropriate.
Location of negatives/neg.nos. Archaeological Consultants, Inc. Roll 1/1-12

RECORDER

NAME (last first)/ADDR/PHONE/AFFILIATION Hinder, Kimberly, P.O. Box 5103,
Sarasota, FL 34277, (941)925-9906, Archaeological Consultants, Inc


Table with columns: DHR USE ONLY, OFFICIAL EVALUATIONS, DHR USE ONLY. Rows include NR DATE, KEEPER-NR ELIGIBILITY\*, SHPO-NR ELIGIBILITY\*, DELIST DATE, LOCAL DESIGNATION\*, and Local office.

REQUIRED: (1) USGS MAP AND LARGE SCALE MAP WITH BRIDGE PLOTTED;
(2) PHOTOGRAPHS

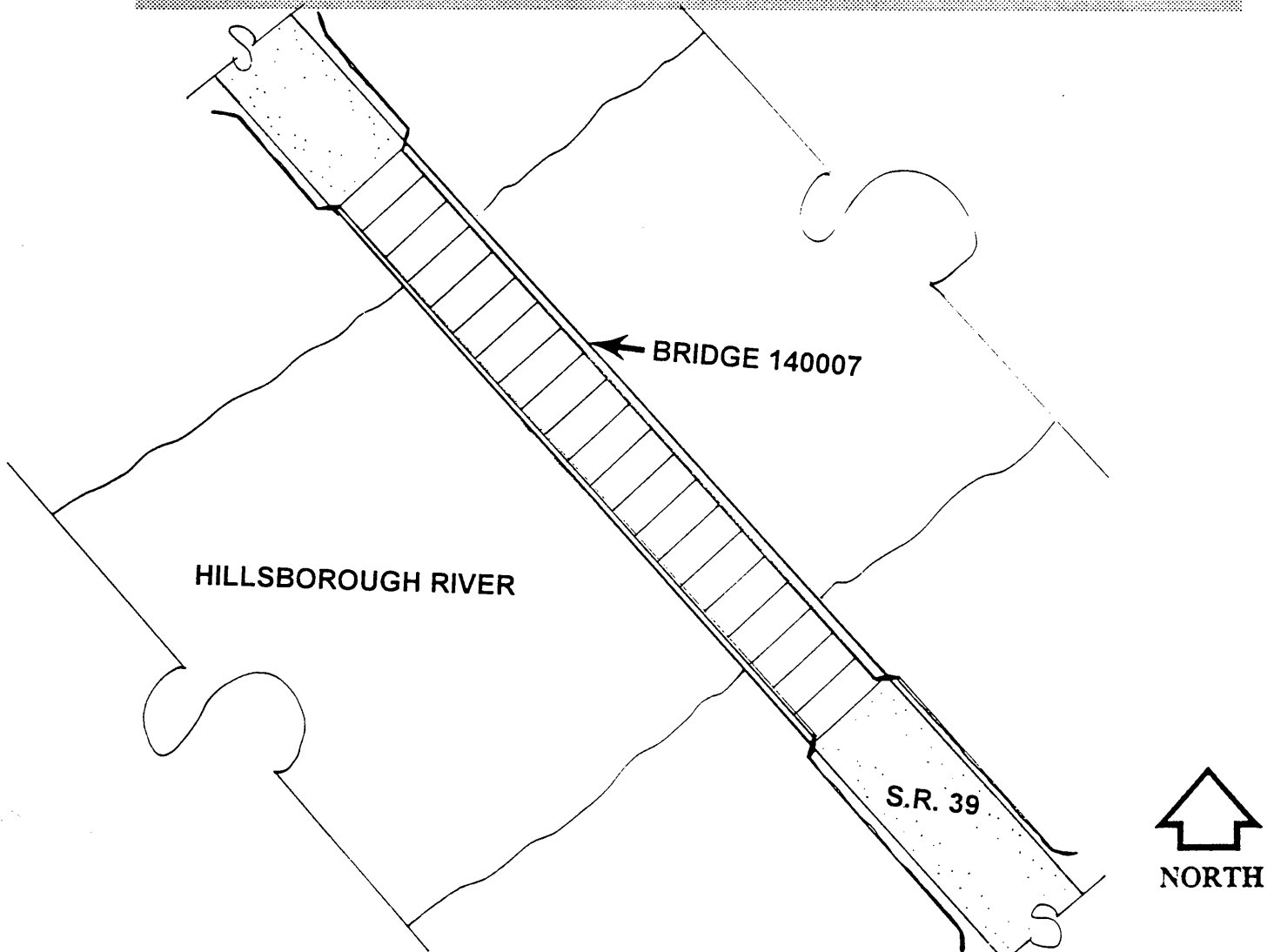
**CONTINUATION SHEET**

Bridge No. 140007, a part of SR 39 which crosses the Hillsborough River in Pasco County, was constructed in 1947. The fixed bridge is located 1.9 mi (3.2 km) south of US 301. It has an overall length of 314.9 ft (96 m) and is composed of 21 main spans approximately equal in size. A concrete post and beam parapet with an interior concrete jersey barrier borders the deck on the east and west. This concrete slab bridge is not unique in Pasco County. It is neither technologically nor architecturally significant. Moreover, limited research uncovered no significant historical associations. Consequently, 8PA1158 does not appear NRHP eligible.



PHOTOGRAPH



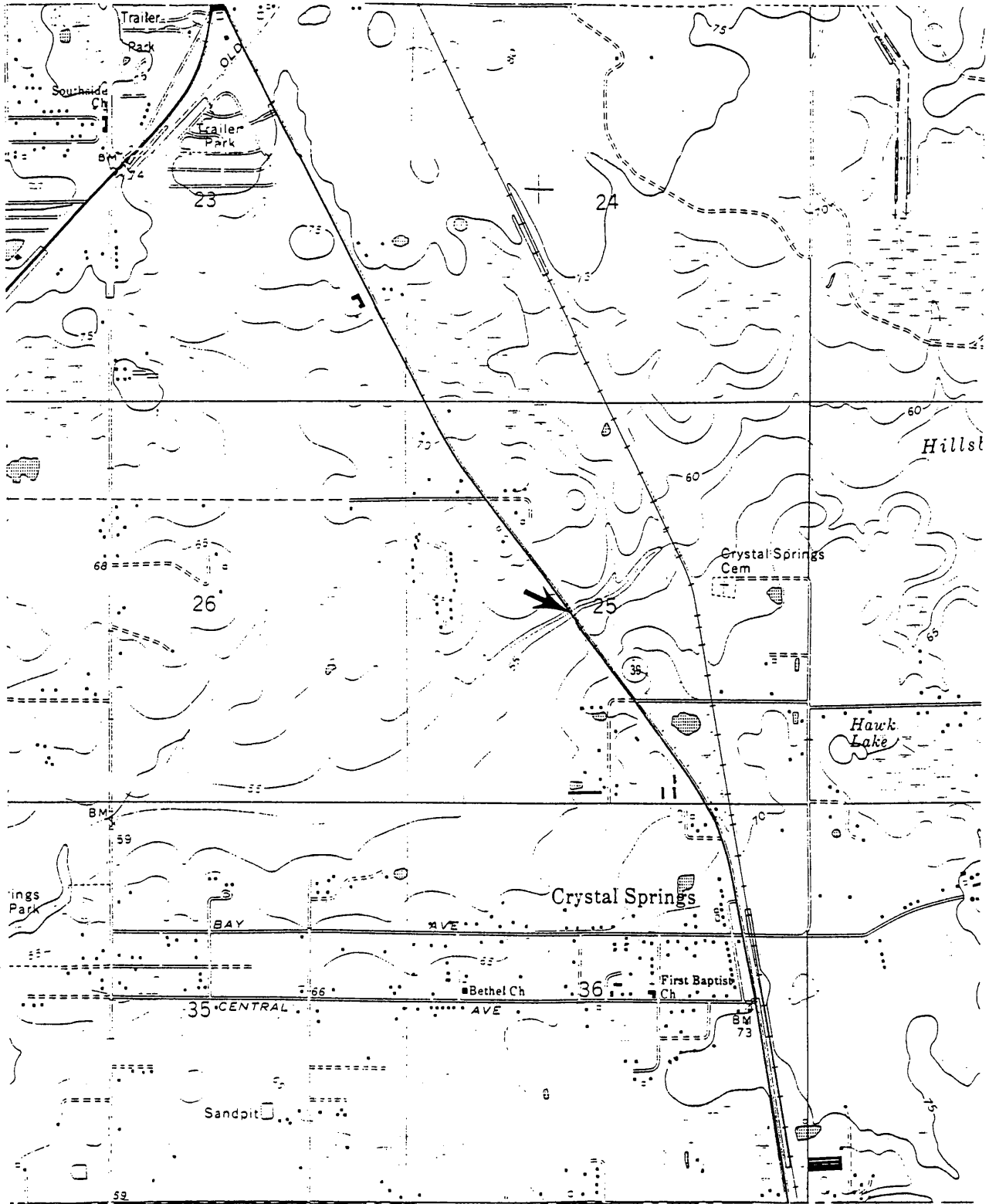
STREET MAP



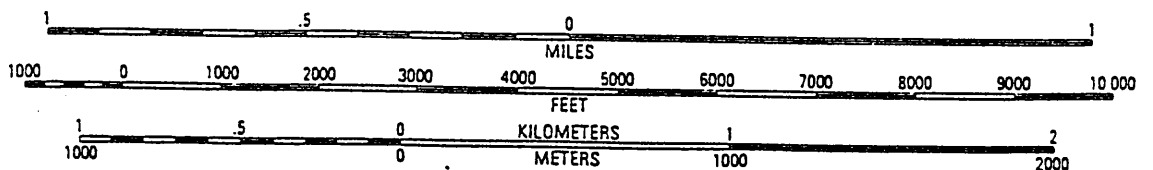
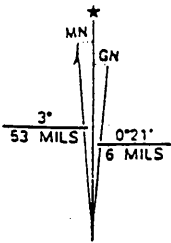
PHOTOGRAPHS



USGS MAP



ZEPHYRHILLS, FLA. 1975 PR 1987  
SCALE 1:24 000



UTM GRID AND 1988 MAGNETIC NORTH  
DECLINATION AT CENTER OF SHEET

# HISTORICAL STRUCTURE FORM

Site #8 HI6716

## FLORIDA MASTER SITE FILE

Version 3.0 11/96

Recorder # 1/20

Field Date 1/14/99

Form Date 1/18/99

Original  
 Update  
(give site #)

Consult Guide To Historical Structure Forms for detailed instructions.

Site Name(s) (address if none) 1131 McGee Road Multiple Listing [DHR only] \_\_\_\_\_  
Survey SR 39 from I-4 to US 301 CRAS Update Survey # \_\_\_\_\_  
National Register Category (Please check one: consult with Site File before using last four):  building  structure  district  site  object

### LOCATION & IDENTIFICATION

Address (Include N,S,E,W,#;St.,Ave.,etc.) 1131 McGee Road  
Cross Streets (nearest/between) between Jerry Red Road & S.R. 39  
City/Town (within 3 miles) Plant City In Current City Limits:  y  n  unknown  
County Hillsborough Tax Parcel #(s) 089994.0000  
Subdivision name N/A Block N/A Lot N/A  
Ownership (Please check one):  private-profit  private-individual  city  county  Native American  
 private-nonprofit  private-unspecified  state  federal  foreign  unknown  
Name of Public Tract (e.g., park) \_\_\_\_\_  
Route to (especially if no street address) According to the Hillsborough County Property Appraiser's Office, this building is located on the parcel listed as 1121 McGee Road.

### MAPPING

USGS 7.5' Map Name & Date Plant City West, Fla. 1975  
Township 28S Range 22E Section 17 1/4 section:  NW  SW  SE  NE  Irregular-name:  
Landgrant \_\_\_\_\_ UTM: Zone  16  17 Easting 388310 Northing 3103530  
Plat or other map (map's name, location) \_\_\_\_\_

### DESCRIPTION

Style\* Bungalow Exterior Plan\* irregular Number of Stories 1  
Structural System(s)\* wood frame  
Foundation: Type(s)\* pier Material(s)\* brick  
Exterior Fabric(s)\* weatherboard, shingle  
Roof: Type(s)\* gable Material(s)\* composition shingle  
Roof secondary strucs. (dormers etc.)\* \_\_\_\_\_  
Chimney: No 1 Material(s)\* brick Location(s)\* interior S slope  
Windows (types, materials, etc.)\* 6/1 DHS, wood, paired & independent; bay window with 2/2 SHS, metal, ribbon  
Main Entrance (stylistic details) 6 light, 3 panel door  
Porches: #open 1 #closed \_\_\_\_\_ #incised \_\_\_\_\_ Location(s) N  
Porch roof type(s) gable  
Exterior Ornament shingles in gables, 3 wood posts on brick piers as porch supports, exposed rafter ends

Interior Plan\* unknown  
Condition (Please check one):  excellent  good  fair  deteriorated  ruinous  
Surroundings (N=None, S=Some, M=Most, A=All/nearly all):  commercial  residential  institutional  undeveloped  
Ancillary Features (No., type of outbuildings; major landscape features. Use continuation sheet for descriptions of interior, landscaping, etc)  
c.1957 residence located west of historic residence, c.1997 warehouses located south of historic residence, Property Appraiser's office shows a c. 1979 residence but the building is not visible from the right-of-way - location unknown  
Archaeological Remains None observed.  Check if Archaeological Form completed  
\*Consult Guide to Historical Structure Forms for preferred descriptions (coded fields at the Site File).

DHR USE ONLY		OFFICIAL EVALUATIONS		DHR USE ONLY	
NR DATE	KEEPER-NR ELIGIBILITY: <input checked="" type="checkbox"/> yes <input type="checkbox"/> no			Date	
	SHPO-NR ELIGIBILITY: <input type="checkbox"/> yes <input type="checkbox"/> no <input type="checkbox"/> potentially elig <input type="checkbox"/> insufficient info			Date	
DELIST DATE	LOCAL DESIGNATION:			Date	
	Local office				
National Register Criteria for Evaluation <input type="checkbox"/> a <input type="checkbox"/> b <input type="checkbox"/> c <input type="checkbox"/> d (See National Register Bulletin 15, p.2)					



# HISTORICAL STRUCTURE FORM

Site # 8 HI6716

Consult Guide to Historical Structure Forms for detailed instructions

## HISTORY

Construction date: Exactly \_\_\_\_\_ (year) Approximately 1925 (year) Earlier than \_\_\_\_\_ (year) Later than \_\_\_\_\_ (year)

Architect (last name first): unknown Builder (last name first) unknown

Moves:  yes  no  unknown Date \_\_\_\_\_ Original address \_\_\_\_\_

Alterations:  yes  no  unknown Date c.1998 Nature\* bay window addt.

Additions:  yes  no  unknown Date \_\_\_\_\_ Nature\* \_\_\_\_\_

Original Use\* (give date ranges) residence

Intermediate Uses\* (give date ranges) residence

Present Use\* (give date ranges) residence

Ownership History (especially original owner, dates, profession, etc.) Ferris & Peggy Waller (1997)

\*Consult Guide to Historical Structure Forms for preferred descriptions (coded fields at the Site File).

## RESEARCH METHODS (Check all choices that apply; if needed write others at bottom)

- formal archaeological survey
- informal archaeological inspection
- Public Lands Survey (DEP)
- tax records/property deeds
- tax records only
- interior inspection
- other methods (specify) \_\_\_\_\_
- past surveys search at FMSF
- past sites search at FMSF
- FL Archives (Gray Building)
- FL Photo Archives (Gray Building)
- occupant/owner interview
- neighbor interview
- local library research
- non-local library research
- building permits
- demolition permits
- commercial permits
- occupation permits
- Sanborn maps
- subdivision maps
- plat maps
- local newspaper files

## SURVEYOR'S EVALUATION OF SITE (Check one choice on each line)

Potentially eligible for local register?  yes: name register at right  no  insufficient info Name of local register if eligible: \_\_\_\_\_

Individually eligible for National Register?  yes  no  insufficient info

Potential contributor to Nat. Reg. district?  yes  no  insufficient info

Area(s) of Historical Significance (See National Register Bulletin 15, p. 8 for categories: e.g. "architecture," "ethnic heritage," "community planning & development," etc.)

Community Planning and Development

Explanation of Evaluation (required, whether positive or not; limit to three lines; attach longer statement, if needed, on separate sheet)

This residence is typical of the Bungalow style found throughout Hillsborough County. Furthermore, limited research revealed no historical significance. Therefore, it does not appear to meet NRHP eligibility criteria.

## DOCUMENTATION (Photos, Plans, etc.)

Bibliographic References (Use Continuation Sheet, give FMSF Manuscript # if relevant) Hillsborough County Property Appraiser's Office

Photographs (required) B&W print(s) at least 3x5, at least one main facade.

Location of negatives & negative numbers Archaeological Consultants, Inc. Roll 1/20-21

## RECORDER


Name (last name first)/Address/Phone/Fax/Email/Affiliatio Hinder, Kimberly

Archaeological Consultants, Inc./ P.O. Box 5103, Sarasota, FL 34277-5103/(941)925-9906/(941)925-9767/ACIMAIN@COMPUSERVE.COM

Remember: Use a Supplement for Site Forms or other continuation sheet for descriptions that do not fit in the spaces above.

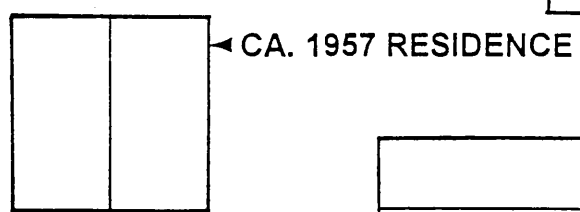
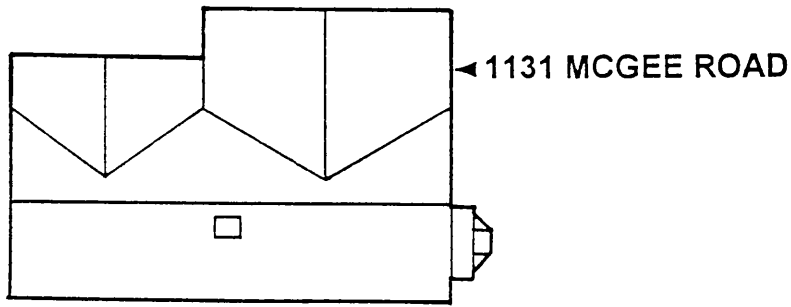
- REQUIRED:**
- (1) USGS 7.5' MAP WITH STRUCTURE PINPOINTED IN RED
  - (2) LARGE SCALE STREET OR PLAT MAP
  - (3) PHOTO OF MAIN FACADE, PREFER B&W, AT LEAST 3x5

PHOTOGRAPH



STREET OR PLAT MAP

TO S.R. 39 ▶



NORTH

# HISTORICAL STRUCTURE FORM

Site # 8 HI6715

Consult Guide to Historical Structure Forms for detailed instructions

## HISTORY

Construction date: Exactly \_\_\_\_\_ (year) Approximately 1910 (year) Earlier than \_\_\_\_\_ (year) Later than \_\_\_\_\_ (year)

Architect (last name first): unknown Builder (last name first) unknown

Moves:  yes  no  unknown Date \_\_\_\_\_ Original address \_\_\_\_\_

Alterations:  yes  no  unknown Date c.1960 Nature\* repl siding

Additions:  yes  no  unknown Date \_\_\_\_\_ Nature\* \_\_\_\_\_

Original Use\* (give date ranges) church

Intermediate Uses\* (give date ranges) church

Present Use\* (give date ranges) church, clubhouse

Ownership History (especially original owner, dates, profession, etc.) Knights Community Club, Inc. (1974-76)

\*Consult Guide to Historical Structure Forms for preferred descriptions (coded fields at the Site File).

## RESEARCH METHODS (Check all choices that apply; if needed write others at bottom)

<input type="checkbox"/> formal archaeological survey	<input checked="" type="checkbox"/> past surveys search at FMSF	<input type="checkbox"/> local library research	<input type="checkbox"/> Sanborn maps
<input type="checkbox"/> informal archaeological inspection	<input checked="" type="checkbox"/> past sites search at FMSF	<input type="checkbox"/> non-local library research	<input type="checkbox"/> subdivision maps
<input type="checkbox"/> Public Lands Survey (DEP)	<input type="checkbox"/> FL Archives (Gray Building)	<input type="checkbox"/> building permits	<input type="checkbox"/> plat maps
<input type="checkbox"/> tax records/property deeds	<input type="checkbox"/> FL Photo Archives (Gray Building)	<input type="checkbox"/> demolition permits	<input type="checkbox"/> local newspaper files
<input checked="" type="checkbox"/> tax records only	<input type="checkbox"/> occupant/owner interview	<input type="checkbox"/> commercial permits	
<input type="checkbox"/> interior inspection	<input checked="" type="checkbox"/> neighbor interview	<input type="checkbox"/> occupation permits	
<input type="checkbox"/> other methods (specify) _____			

## SURVEYOR'S EVALUATION OF SITE (Check one choice on each line)

Potentially eligible for local register?  yes: name register at right  no  insufficient info Name of local register if eligible: \_\_\_\_\_

Individually eligible for National Register?  yes  no  insufficient info \_\_\_\_\_

Potential contributor to Nat. Reg. district?  yes  no  insufficient info \_\_\_\_\_

Area(s) of Historical Significance (See National Register Bulletin 15, p. 8 for categories: e.g. "architecture," "ethnic heritage," "community planning & development," etc.) \_\_\_\_\_

Community Planning and Development \_\_\_\_\_

Explanation of Evaluation (required, whether positive or not; limit to three lines; attach longer statement, if needed, on separate sheet) \_\_\_\_\_

Although of historical interest, alterations have diminished architectural integrity. Therefore, it does not appear NRHP eligible. \_\_\_\_\_

## DOCUMENTATION (Photos, Plans, etc.)

Bibliographic References (Use Continuation Sheet, give FMSF Manuscript # if relevant) Hillsborough County Property Appraiser's Office

Photographs (required) B&W print(s) at least 3x5, at least one main facade. \_\_\_\_\_

Location of negatives & negative numbers Archaeological Consultants, Inc. Roll 1/22-24

## RECORDER

Name (last name first)/Address/Phone/Fax/Email/Affiliation Hinder, Kimberly

Archaeological Consultants, Inc./P.O. Box 5103, Sarasota, FL 34277-5103/(941)925-9906/(941)925-9767/ACIMAIN@COMPUSERVE.COM

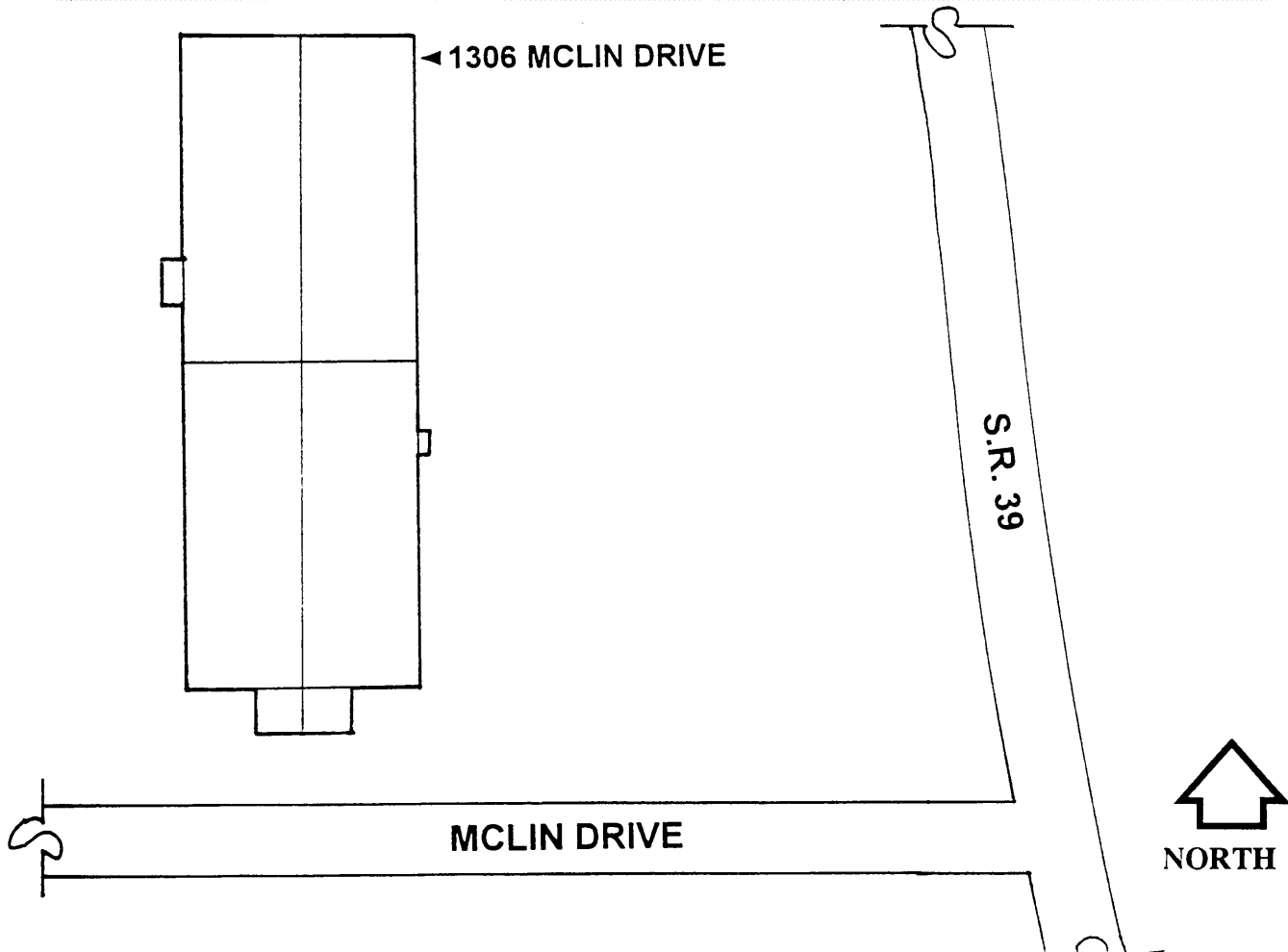
Remember: Use a Supplement for Site Forms or other continuation sheet for descriptions that do not fit in the spaces above.

**REQUIRED:** (1) USGS 7.5' MAP WITH STRUCTURE PINPOINTED IN RED  
 (2) LARGE SCALE STREET OR PLAT MAP  
 (3) PHOTO OF MAIN FACADE, PREFER B&W, AT LEAST 3x5

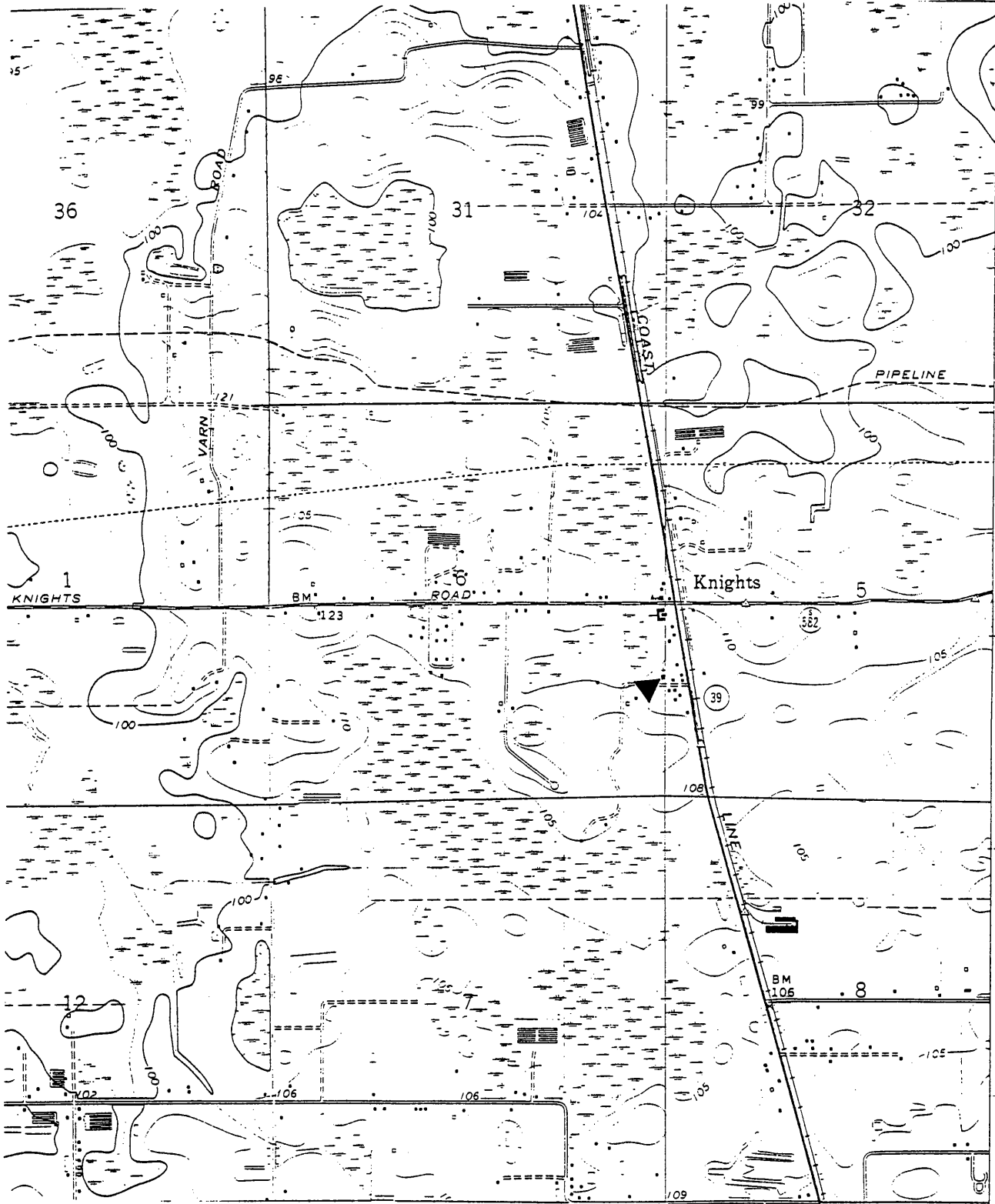
PHOTOGRAPH



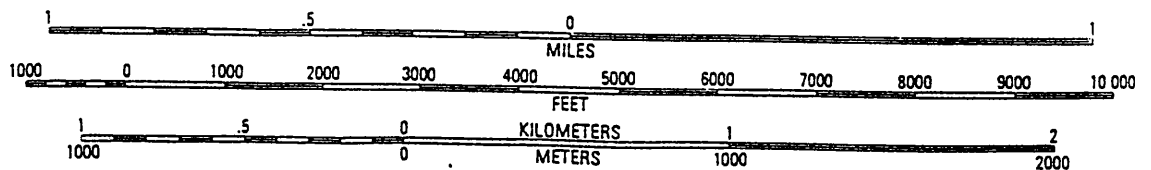
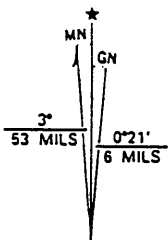
STREET OR PLAT MAP



USGS MAP



PLANT CITY WEST, FLA. 1975  
SCALE 1:24 000



UTM GRID AND 1988 MAGNETIC NORTH DECLINATION AT CENTER OF SHEET

# HISTORICAL STRUCTURE FORM

## FLORIDA MASTER SITE FILE

Version 3.0 11/96

Consult Guide To Historical Structure Forms for detailed instructions.

Site #8 HI6712

Recorder # 3/2

Field Date 1/14/99

Form Date 1/18/99

Original  
 Update  
(give site #)

Site Name(s) (address if none) 7205 S.R. 39 Multiple Listing [DHR only] \_\_\_\_\_  
Survey SR 39 from I-4 to US 301 CRAS Update Survey # \_\_\_\_\_  
National Register Category (Please check one: consult with Site File before using last four):  building  structure  district  site  object

### LOCATION & IDENTIFICATION

Address (Include N,S,E,W,#,St.,Ave.,etc.) 7205 S.R. 39  
Cross Streets (nearest/between) SW corner of S.R. 39 & Lightning Rod Lane  
City/Town (within 3 miles) Moriczville In Current City Limits:  y  n  unknown  
County Hillsborough Tax Parcel #(s) 89145.0000  
Subdivision name N/A Block N/A Lot 17-18  
Ownership (Please check one):  private-profit  private-individual  city  county  Native American  
 private-nonprofit  private-unspecified  state  federal  foreign  unknown  
Name of Public Tract (e.g., park) \_\_\_\_\_  
Route to (especially if no street address) Accd. to the property appraiser's web site, this building is listed under 7201 Paul Buchman Hwy which appears to be the address of the store which is on the same parcel located south of the residence.

### MAPPING

USGS 7.5' Map Name & Date Plant City West, Fla. 1975  
Township 27S Range 22E Section 19 1/4 section:  NW  SW  SE  NE  Irregular-name: \_\_\_\_\_  
Landgrant \_\_\_\_\_ UTM: Zone  16  17 Easting 387480 Northing 3110130  
Plat or other map (map's name, location) \_\_\_\_\_

### DESCRIPTION

Style\* Frame Vernacular Exterior Plan\* irregular Number of Stories 1  
Structural System(s)\* wood frame  
Foundation: Type(s)\* pier Material(s)\* concrete pile  
Exterior Fabric(s)\* vertical wood siding  
Roof: Type(s)\* gable Material(s)\* 5V crimp  
Roof secondary strucs. (dormers etc.)\* \_\_\_\_\_  
Chimney: No 0 Material(s)\* \_\_\_\_\_ Location(s)\* \_\_\_\_\_  
Windows (types, materials, etc.)\* 2/2 SHS, metal, independent

Main Entrance (stylistic details) \_\_\_\_\_  
Porches: #open 1 #closed \_\_\_\_\_ #incised \_\_\_\_\_ Location(s) E  
Porch roof type(s) gable  
Exterior Ornament \_\_\_\_\_

Interior Plan\* unknown  
Condition (Please check one):  excellent  good  fair  deteriorated  ruinous  
Surroundings (N=None, S=Some, M=Most, A=All/nearly all):  commercial  residential  institutional  undeveloped  
Ancillary Features (No., type of outbuildings; major landscape features. Use continuation sheet for descriptions of interior, landscaping, etc)  
c.1974 mobile home, c.1962 residence, and c.1950 concrete block store located on same parcel south and west of residence

Archaeological Remains None observed.  Check if Archaeological Form completed  
\*Consult Guide to Historical Structure Forms for preferred descriptions (coded fields at the Site File).

DHR USE ONLY		OFFICIAL EVALUATIONS		DHR USE ONLY	
NR DATE	KEEPER-NR ELIGIBILITY <input type="checkbox"/> yes <input type="checkbox"/> no			Date	
	SHPO-NR ELIGIBILITY <input type="checkbox"/> yes <input type="checkbox"/> no <input type="checkbox"/> potentially elig <input type="checkbox"/> insufficient info			Date	
DELIST DATE	LOCAL DESIGNATION			Date	
	Local office				
National Register Criteria for Evaluation <input type="checkbox"/> a <input type="checkbox"/> b <input type="checkbox"/> c <input type="checkbox"/> d (See National Register Bulletin 15, p.2)					

# HISTORICAL STRUCTURE FORM

Site # 8 HI6712

Consult Guide to Historical Structure Forms for detailed instructions

## HISTORY

Construction date: Exactly \_\_\_\_\_ (year) Approximately 1949 (year) Earlier than \_\_\_\_\_ (year) Later than \_\_\_\_\_ (year)

Architect (last name first): unknown Builder (last name first) unknown

Moves:  yes  no  unknown Date \_\_\_\_\_ Original address \_\_\_\_\_

Alterations:  yes  no  unknown Date c.1980 Nature\* repl windows

Additions:  yes  no  unknown Date c.1980 Nature\* room addt on W

Original Use\* (give date ranges) residential

Intermediate Uses\* (give date ranges) residential

Present Use\* (give date ranges) residential

Ownership History (especially original owner, dates, profession, etc.) \_\_\_\_\_

\*Consult Guide to Historical Structure Forms for preferred descriptions (coded fields at the Site File).

## RESEARCH METHODS (Check all choices that apply; if needed write others at bottom)

- |   |   |   |  |
|---|---|---|--|
| <input type="checkbox"/> formal archaeological survey       | <input checked="" type="checkbox"/> past surveys search at FMSF | <input type="checkbox"/> local library research     | <input type="checkbox"/> Sanborn maps          |
| <input type="checkbox"/> informal archaeological inspection | <input checked="" type="checkbox"/> past sites search at FMSF   | <input type="checkbox"/> non-local library research | <input type="checkbox"/> subdivision maps      |
| <input type="checkbox"/> Public Lands Survey (DEP)          | <input type="checkbox"/> FL Archives (Gray Building)            | <input type="checkbox"/> building permits           | <input type="checkbox"/> plat maps             |
| <input type="checkbox"/> tax records/property deeds         | <input type="checkbox"/> FL Photo Archives (Gray Building)      | <input type="checkbox"/> demolition permits         | <input type="checkbox"/> local newspaper files |
| <input checked="" type="checkbox"/> tax records only        | <input type="checkbox"/> occupant/owner interview               | <input type="checkbox"/> commercial permits         |  |
| <input type="checkbox"/> interior inspection                | <input type="checkbox"/> neighbor interview                     | <input type="checkbox"/> occupation permits         |  |
| <input type="checkbox"/> other methods (specify) _____      |   |   |  |

## SURVEYOR'S EVALUATION OF SITE (Check one choice on each line)

Potentially eligible for local register?  yes: name register at right  no  insufficient info Name of local register if eligible: \_\_\_\_\_

Individually eligible for National Register?  yes  no  insufficient info \_\_\_\_\_

Potential contributor to Nat. Reg. district?  yes  no  insufficient info \_\_\_\_\_

Area(s) of Historical Significance (See National Register Bulletin 15, p. 8 for categories: e.g. "architecture," "ethnic heritage," "community planning & development," etc.) \_\_\_\_\_

Community Planning and Development \_\_\_\_\_

Explanation of Evaluation (required, whether positive or not; limit to three lines; attach longer statement, if needed, on separate sheet) \_\_\_\_\_

Limited research did not demonstrate any significant historical linkages. Considering this style and type of building can be found throughout the area, this building does not appear NRHP eligible.

## DOCUMENTATION (Photos, Plans, etc.)

Bibliographic References (Use Continuation Sheet, give FMSF Manuscript # if relevant) Hillsborough County Property Appraiser's Office

Photographs (required) B&W print(s) at least 3x5, at least one main facade.

Location of negatives & negative numbers Archaeological Consultants, Inc. Roll 3/2-3

## RECORDER

Name (last name first)/Address/Phone/Fax/Email/Affiliatio Hinder, Kimberly

Archaeological Consultants, Inc./ P.O. Box 5103, Sarasota, FL 34277-5103/(941)925-9906/(941)925-9767/ACIMAIN@COMPUSERVE.COM

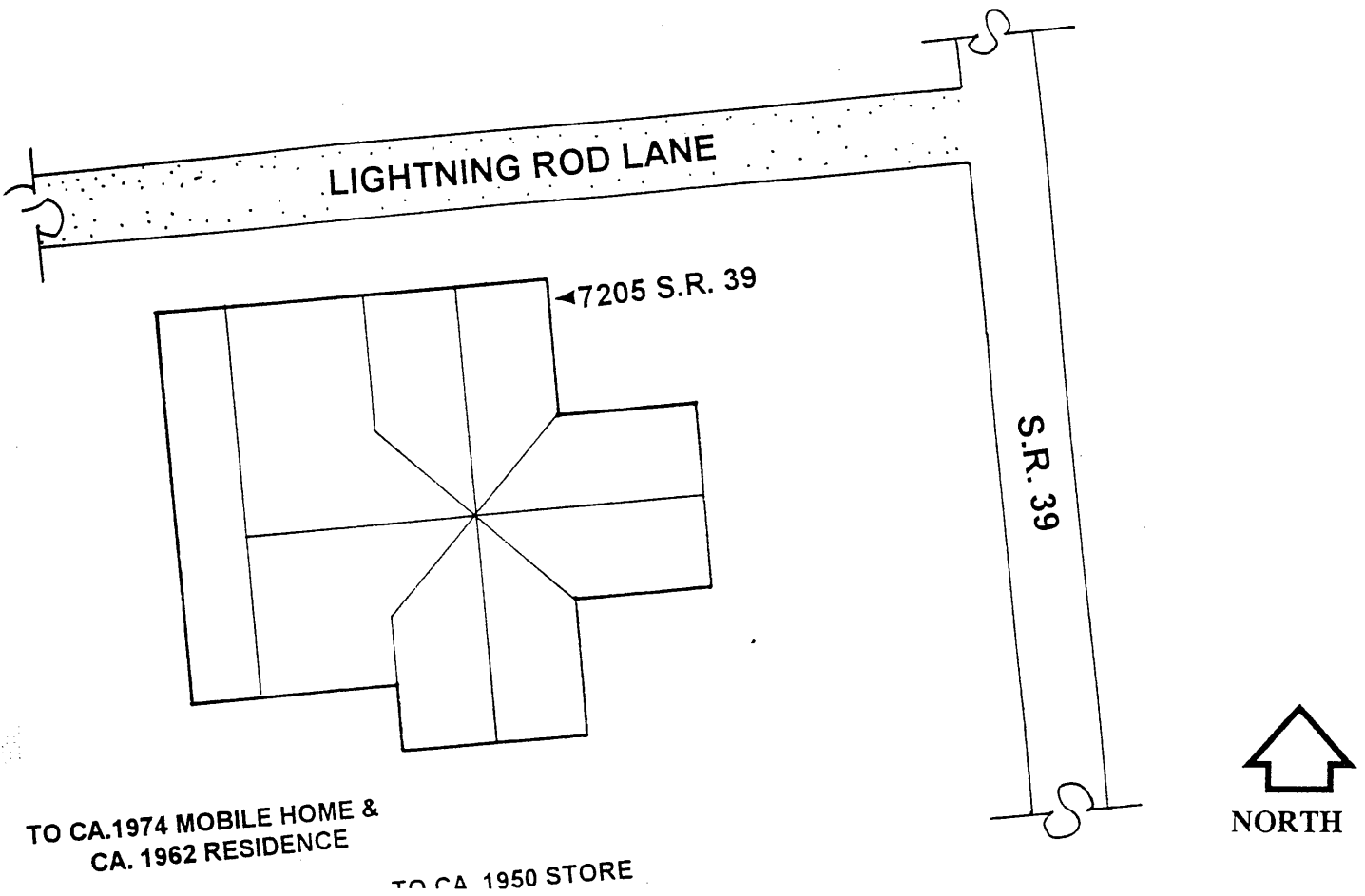
Remember: Use a Supplement for Site Forms or other continuation sheet for descriptions that do not fit in the spaces above.

- REQUIRED:**
- (1) USGS 7.5' MAP WITH STRUCTURE PINPOINTED IN RED
  - (2) LARGE SCALE STREET OR PLAT MAP
  - (3) PHOTO OF MAIN FACADE, PREFER B&W, AT LEAST 3x5

PHOTOGRAPH

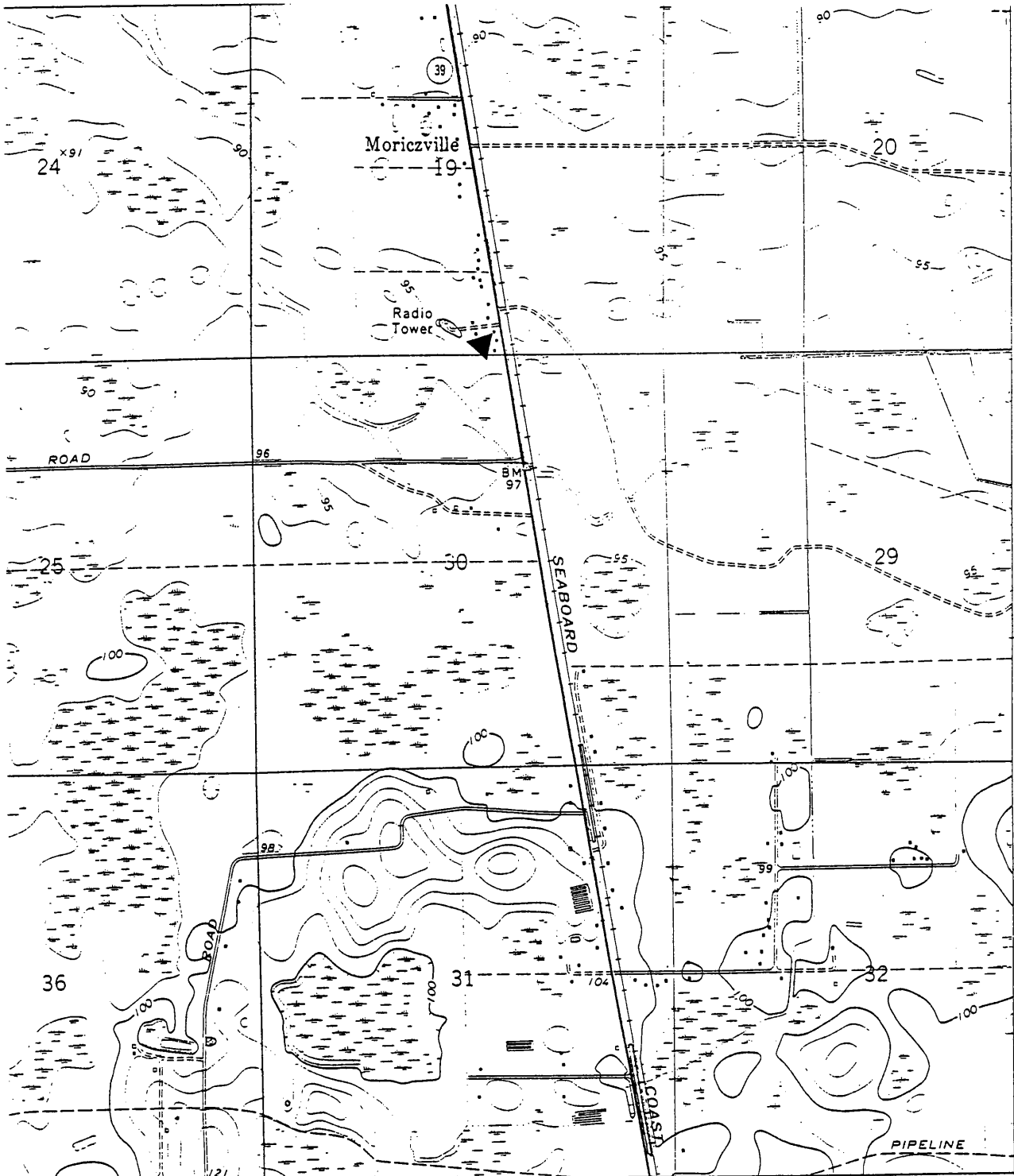


STREET OR PLAT MAP

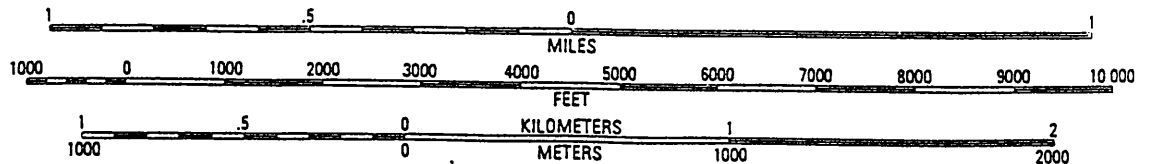
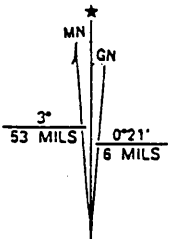




USGS MAP



PLANT CITY WEST, FLA. 1975  
SCALE 1:24 000



UTM GRID AND 1988 MAGNETIC NORTH  
DECLINATION AT CENTER OF SHEET

# HISTORICAL STRUCTURE FORM

Site #8 PA677

## FLORIDA MASTER SITE FILE

Recorder # 2/21

Version 3.0 11/96

Field Date 1/14/99

Original

Update

Form Date 1/18/99

(give site #)

Consult Guide To Historical Structure Forms for detailed instructions.

Site Name(s) (address if none) 1623 Partridge Road Multiple Listing [DHR only] \_\_\_\_\_

Survey SR 39 from I-4 to US 301 CRAS Update Survey # \_\_\_\_\_

National Register Category (Please check one: consult with Site File before using last four):  building  structure  district  site  object

### LOCATION & IDENTIFICATION

Address (Include N,S,E,W, #, St., Ave., etc.) 1623 Partridge Road

Cross Streets (nearest/between) between Bay Avenue & Central Avenue on W

City/Town (within 3 miles) Crystal Springs In Current City Limits:  y  n  unknown

County Pasco Tax Parcel #(s) 36 26 21 0020 00000 4230

Subdivision name Town of Crystal Springs Block 00000 Lot 4230

Ownership (Please check one):  private-profit  private-individual  city  county  Native American  
 private-nonprofit  private-unspecified  state  federal  foreign  unknown

Name of Public Tract (e.g., park) \_\_\_\_\_

Route to (especially if no street address) \_\_\_\_\_

### MAPPING

USGS 7.5' Map Name & Date Zephyrhills, Fla. 1975, PR 1987

Township 26S Range 21E Section 36 1/4 section:  NW  SW  SE  NE  Irregular-name: \_\_\_\_\_

Landgrant \_\_\_\_\_ UTM: Zone  16  17 Easting 386580 Northing 3117240

Plat or other map (map's name, location) Plat Book 2, Page 4 & 5.

### DESCRIPTION

Style\* Frame Vernacular Exterior Plan\* irregular Number of Stories 1

Structural System(s)\* wood frame

Foundation: Type(s)\* continuous Material(s)\* concrete

Exterior Fabric(s)\* vertical wood siding

Roof: Type(s)\* gable, shed Material(s)\* composition shingle

Roof secondary strucs. (dormers etc.)\* \_\_\_\_\_

Chimney: No 0 Material(s)\* \_\_\_\_\_ Location(s)\* \_\_\_\_\_

Windows (types, materials, etc.)\* 1/1 SHS, metal, independent

Main Entrance (stylistic details) \_\_\_\_\_

Porches: #open \_\_\_\_\_ #closed \_\_\_\_\_ #incised \_\_\_\_\_ Location(s) \_\_\_\_\_

Porch roof type(s) \_\_\_\_\_

Exterior Ornament \_\_\_\_\_

Interior Plan\* unknown

Condition (Please check one):  excellent  good  fair  deteriorated  ruinous

Surroundings (N=None, S=Some, M=Most, A=All/nearly all):  commercial  residential  institutional  S undeveloped

Ancillary Features (No., type of outbuildings; major landscape features. Use continuation sheet for descriptions of interior, landscaping, etc) c.1960 wood frame shed on W

Archaeological Remains None observed.  Check if Archaeological Form completed

\*Consult Guide to Historical Structure Forms for preferred descriptions (coded fields at the Site File).

### DHR USE ONLY OFFICIAL EVALUATIONS DHR USE ONLY

NR DATE	KEEPER-NR ELIGIBILITY <input type="checkbox"/> yes <input type="checkbox"/> no	Date
DELIST DATE	SHPO-NR ELIGIBILITY <input type="checkbox"/> yes <input type="checkbox"/> no <input type="checkbox"/> potentially elig. <input type="checkbox"/> insufficient info	Date
	LOCAL DESIGNATION	Date
	Local office	
National Register Criteria for Evaluation <input type="checkbox"/> a <input type="checkbox"/> b <input type="checkbox"/> c <input type="checkbox"/> d (See National Register Bulletin 15, p.2)		

Consult Guide to Historical Structure Forms for detailed instructions

HISTORY

Construction date: Exactly (year) Approximately 1948 (year) Earlier than (year) Later than (year)
Architect (last name first): unknown Builder (last name first) unknown
Moves: [ ] yes [x] no [ ] unknown Date Original address
Alterations: [x] yes [ ] no [ ] unknown Date c.1980 Nature\* enclosed porch & repl windows
Additions: [x] yes [ ] no [ ] unknown Date c.1980 Nature\* room addt on W &N
Original Use\* (give date ranges) residential
Intermediate Uses\* (give date ranges) residential
Present Use\* (give date ranges) residential
Ownership History (especially original owner, dates, profession, etc.) Myrtle Smith (1983)

\*Consult Guide to Historical Structure Forms for preferred descriptions (coded fields at the Site File).

RESEARCH METHODS (Check all choices that apply; if needed write others at bottom)

[ ] formal archaeological survey [x] past surveys search at FMSF [ ] local library research [ ] Sanborn maps
[ ] informal archaeological inspection [x] past sites search at FMSF [ ] non-local library research [ ] subdivision maps
[ ] Public Lands Survey (DEP) [ ] FL Archives (Gray Building) [ ] building permits [ ] plat maps
[ ] tax records/property deeds [ ] FL Photo Archives (Gray Building) [ ] demolition permits [ ] local newspaper files
[x] tax records only [ ] occupant/owner interview [ ] commercial permits
[ ] interior inspection [ ] neighbor interview [ ] occupation permits
[ ] other methods (specify)

SURVEYOR'S EVALUATION OF SITE (Check one choice on each line)

Potentially eligible for local register? [ ] yes: name register at right [x] no [ ] insufficient info Name of local register if eligible:
Individually eligible for National Register? [ ] yes [x] no [ ] insufficient info
Potential contributor to Nat. Reg. district? [ ] yes [x] no [ ] insufficient info
Area(s) of Historical Significance (See National Register Bulletin 15, p. 8 for categories: e.g. "architecture," "ethnic heritage," "community planning & development," etc.)
Community Planning and Development

Explanation of Evaluation (required, whether positive or not; limit to three lines; attach longer statement, if needed, on separate sheet)
This style is common throughout the area and most of the original detail on this building has been lost due to alterations.
Additionally, limited historical research shows no historical significance. It, therefore, is not considered NRHP eligible.

DOCUMENTATION (Photos, Plans, etc.)

Bibliographic References (Use Continuation Sheet, give FMSF Manuscript # if relevant) Pasco County Property Appraiser's Office
Photographs (required) B&W print(s) at least 3x5, at least one main facade.
Location of negatives & negative numbers Archaeological Consultants, Inc. Roll 2/21-22


RECORDER

Name (last name first)/Address/Phone/Fax/Email/Affiliatio Hinder, Kimberly
Archaeological Consultants, Inc./ P.O. Box 5103, Sarasota, FL 34277-5103/(941)925-9906/(941)925-9767/ACIMAIN@COMPUSERVE.COM

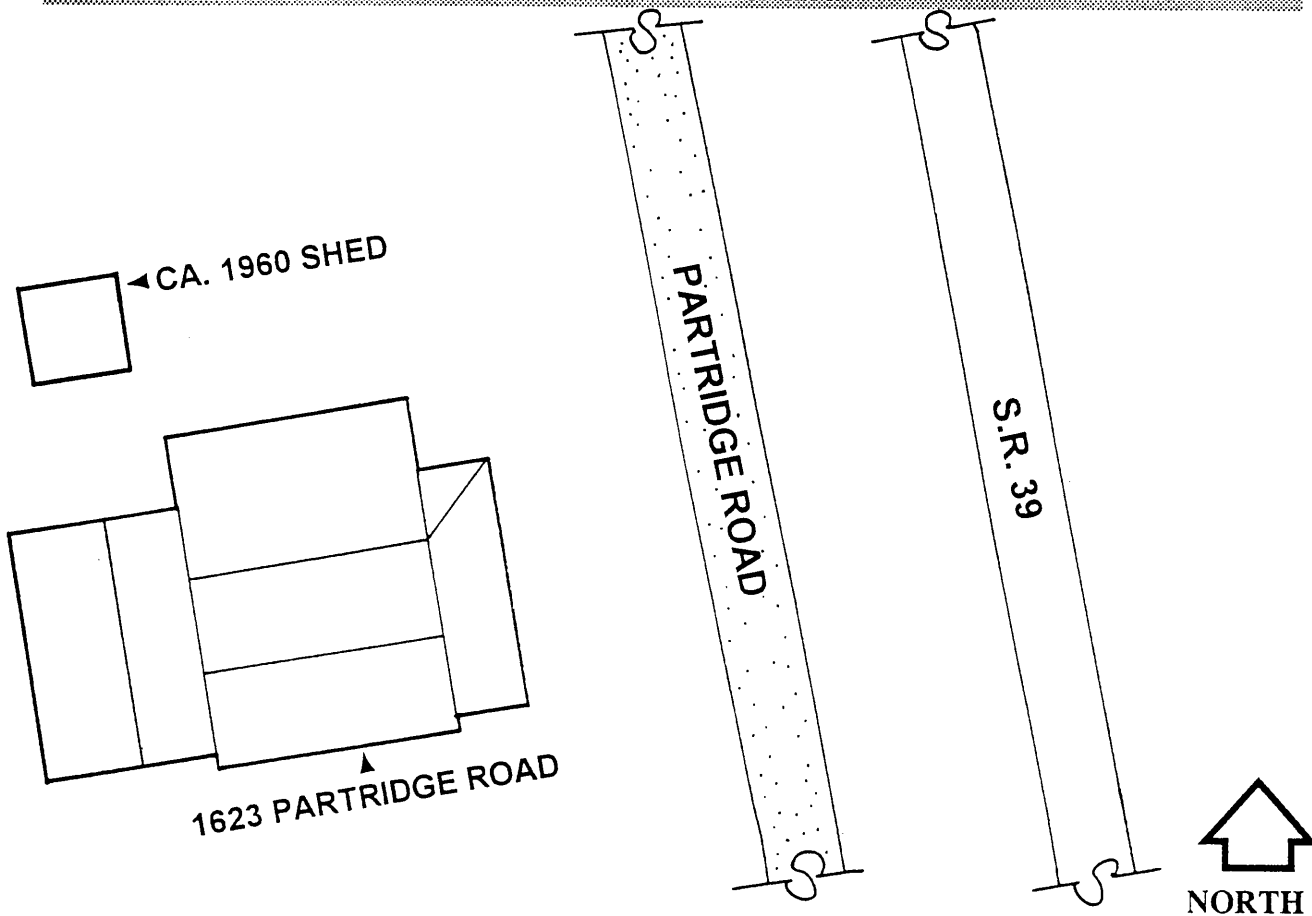
Remember: Use a Supplement for Site Forms or other continuation sheet for descriptions that do not fit in the spaces above.

- REQUIRED: (1) USGS 7.5' MAP WITH STRUCTURE PINPOINTED IN RED
(2) LARGE SCALE STREET OR PLAT MAP
(3) PHOTO OF MAIN FACADE, PREFER B&W, AT LEAST 3x5

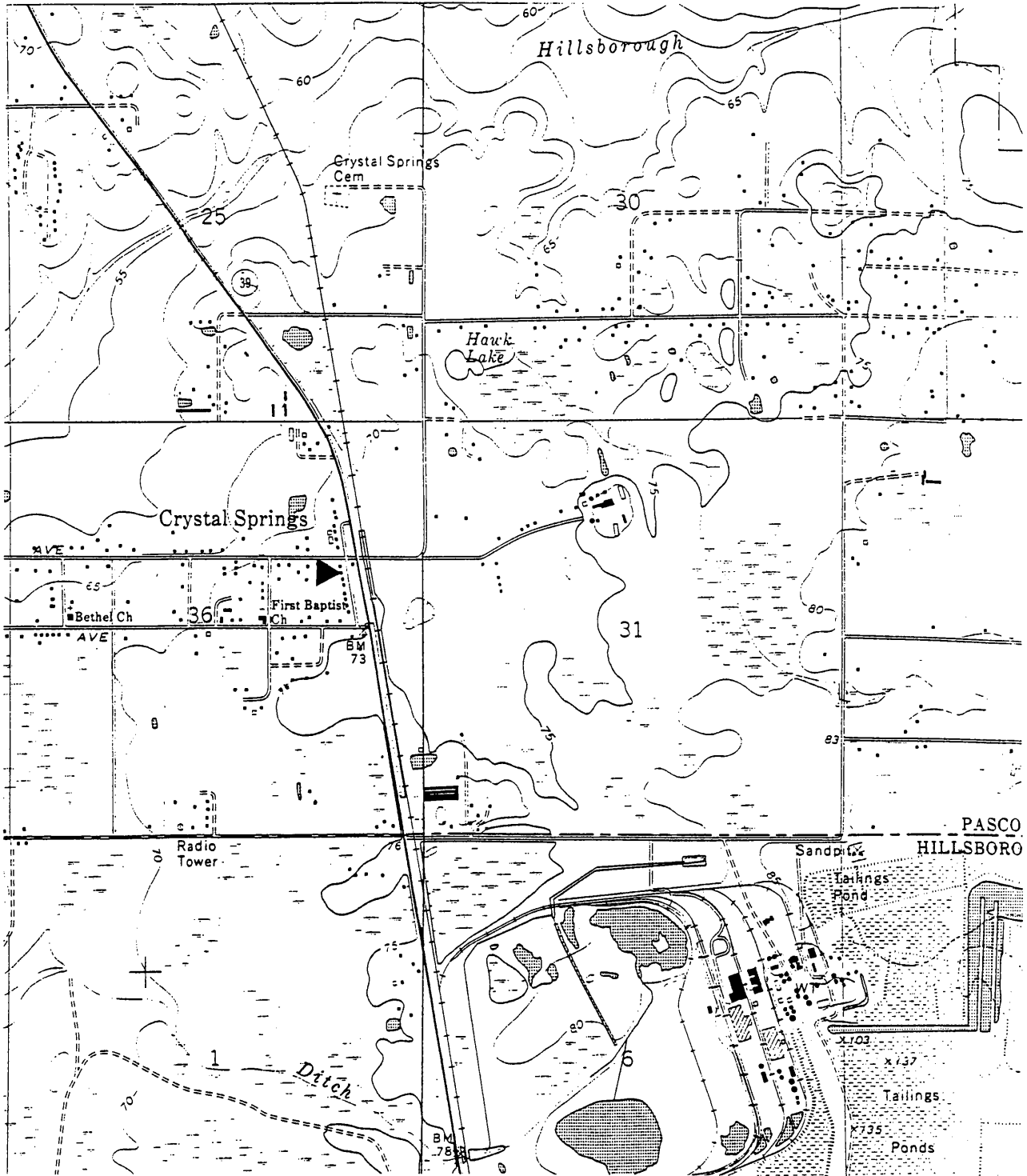
PHOTOGRAPH



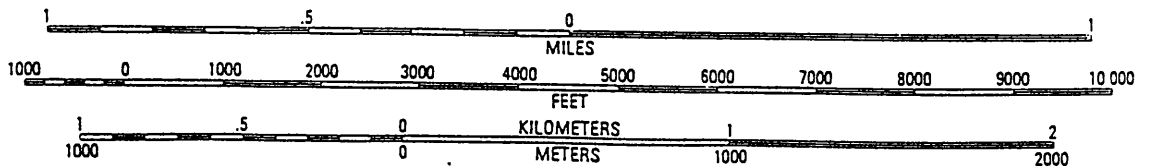
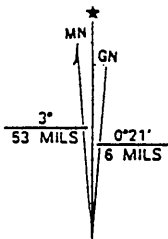
STREET OR PLAT MAP



USGS MAP



ZEPHYRHILLS, FLA. 1975 PR 1987  
SCALE 1:24 000



UTM GRID AND 1988 MAGNETIC NORTH DECLINATION AT CENTER OF SHEET

# HISTORICAL STRUCTURE FORM

Site #8 PA676

## FLORIDA MASTER SITE FILE

Recorder # 2/12

Original

Version 3.0 11/96

Field Date 1/14/99

Update

Consult Guide To Historical Structure Forms for detailed instructions.

Form Date 1/18/99

(give site #)

Site Name(s) (address if none) 39213 Pattie Road Multiple Listing [DHR only] \_\_\_\_\_  
 Survey SR 39 from I-4 to US 301 CRAS Update Survey # \_\_\_\_\_  
 National Register Category (Please check one: consult with Site File before using last four):  building  structure  district  site  object

### LOCATION & IDENTIFICATION

Address (Include N,S,E,W, #; St., Ave., etc.) 39213 Pattie Road  
 Cross Streets (nearest/between) NE corner of Pattie Road & S.R. 39  
 City/Town (within 3 miles) Zephyrhills In Current City Limits:  y  n  unknown  
 County Pasco Tax Parcel #(s) 25 26 21 0010 01000 0021  
 Subdivision name Crystal Springs Colony Farms Block 01000 Lot 0021  
 Ownership (Please check one):  private-profit  private-individual  city  county  Native American  
 private-nonprofit  private-unspecified  state  federal  foreign  unknown  
 Name of Public Tract (e.g., park) \_\_\_\_\_  
 Route to (especially if no street address) \_\_\_\_\_

### MAPPING

USGS 7.5' Map Name & Date Zephyrhills, Fla. 1975, PR 1987  
 Township 26S Range 21E Section 25 1/4 section:  NW  SW  SE  NE  Irregular-name:  
 Landgrant \_\_\_\_\_ UTM: Zone  16  17 Easting 385360 Northing 3119440  
 Plat or other map (map's name, location) Plat Book 2, Page 24.

### DESCRIPTION

Style\* Frame Vernacular Exterior Plan\* rectangular Number of Stories 1  
 Structural System(s)\* wood frame  
 Foundation: Type(s)\* pier Material(s)\* concrete pile  
 Exterior Fabric(s)\* asbestos shingle, weatherboard  
 Roof: Type(s)\* gable Material(s)\* composition roll  
 Roof secondary strucs. (dormers etc.)\* \_\_\_\_\_  
 Chimney: No 0 Material(s)\* \_\_\_\_\_ Location(s)\* \_\_\_\_\_  
 Windows (types, materials, etc.)\* 1/1 DHS, wood, independent; jalousie, metal, independent & paired

Main Entrance (stylistic details) \_\_\_\_\_  
 Porches: #open 1 #closed \_\_\_\_\_ #incised \_\_\_\_\_ Location(s) E  
 Porch roof type(s) shed  
 Exterior Ornament exposed rafter ends

Interior Plan\* unknown  
 Condition (Please check one):  excellent  good  fair  deteriorated  ruinous  
 Surroundings (N=None, S=Some, M=Most, A=All/nearly all):  commercial  residential  institutional  undeveloped  
 Ancillary Features (No., type of outbuildings; major landscape features. Use continuation sheet for descriptions of interior, landscaping, etc)  
c.1997 mobile home located east of building on same parcel

Archaeological Remains None observed.  Check if Archaeological Form completed  
 \*Consult Guide to Historical Structure Forms for preferred descriptions (coded fields at the Site File).

### DHR USE ONLY\*\*\*\*\*OFFICIAL EVALUATIONS\*\*\*\*\*DHR USE ONLY

NR DATE	KEEPER-NR ELIGIBILITY <input type="checkbox"/> yes <input type="checkbox"/> no	Date
DELIST DATE	SHPO-NR ELIGIBILITY <input type="checkbox"/> yes <input type="checkbox"/> no <input type="checkbox"/> potentially elig. <input type="checkbox"/> insufficient info	Date
	LOCAL DESIGNATION	Date
	Local office	
National Register Criteria for Evaluation	<input type="checkbox"/> a <input type="checkbox"/> b <input type="checkbox"/> c <input type="checkbox"/> d	(See National Register Bulletin 15, p.2)

Consult Guide to Historical Structure Forms for detailed instructions

HISTORY

Construction date: Exactly (year) Approximately 1949 (year) Earlier than (year) Later than (year)

Architect (last name first): unknown Builder (last name first) unknown

Moves: [ ] yes [X] no [ ] unknown Date Original address

Alterations: [X] yes [ ] no [ ] unknown Date c.1960 Nature\* enclosed porch, repl siding

Additions: [X] yes [ ] no [ ] unknown Date c.1960 Nature\* shed addt on E

Original Use\* (give date ranges) residential

Intermediate Uses\* (give date ranges) residential

Present Use\* (give date ranges) residential

Ownership History (especially original owner, dates, profession, etc.) Samuel J. Anderson (1997)

\*Consult Guide to Historical Structure Forms for preferred descriptions (coded fields at the Site File).

RESEARCH METHODS (Check all choices that apply; if needed write others at bottom)

- [ ] formal archaeological survey [X] past surveys search at FMSF [ ] local library research [ ] Sanborn maps
[ ] informal archaeological inspection [X] past sites search at FMSF [ ] non-local library research [ ] subdivision maps
[ ] Public Lands Survey (DEP) [ ] FL Archives (Gray Building) [ ] building permits [ ] plat maps
[ ] tax records/property deeds [ ] FL Photo Archives (Gray Building) [ ] demolition permits [ ] local newspaper files
[X] tax records only [ ] occupant/owner interview [ ] commercial permits
[ ] interior inspection [ ] neighbor interview [ ] occupation permits
[ ] other methods (specify)

SURVEYOR'S EVALUATION OF SITE (Check one choice on each line)

- Potentially eligible for local register? [ ] yes: name register at right [X] no [ ] insufficient info Name of local register if eligible:
Individually eligible for National Register? [ ] yes [X] no [ ] insufficient info
Potential contributor to Nat. Reg. district? [ ] yes [X] no [ ] insufficient info

Area(s) of Historical Significance (See National Register Bulletin 15, p. 8 for categories: e.g. "architecture," "ethnic heritage," "community planning & development," etc.)

Community Planning and Development

Explanation of Evaluation (required, whether positive or not; limit to three lines; attach longer statement, if needed, on separate sheet)

This modified building, of no known historical significance, is a typical example of Post-World War II Frame Vernacular construction.

Consequently, this residence does not appear to meet NRHP eligibility criteria.

DOCUMENTATION (Photos, Plans, etc.)

Bibliographic References (Use Continuation Sheet, give FMSF Manuscript # if relevant) Pasco County Property Appraiser's Office

Photographs (required) B&W print(s) at least 3x5, at least one main facade.

Location of negatives & negative numbers Archaeological Consultants, Inc. Roll 2/12,15

RECORDER

Name (last name first)/Address/Phone/Fax/Email/Affiliatio Hinder, Kimberly
Archaeological Consultants, Inc./ P.O. Box 5103, Sarasota, FL 34277-5103/(941)925-9906/(941)925-9767/ACIMAIN@COMPUSERVE.COM

Remember: Use a Supplement for Site Forms or other continuation sheet for descriptions that do not fit in the spaces above.

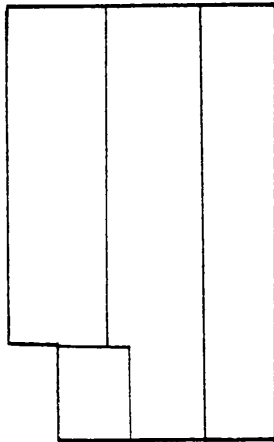

- REQUIRED: (1) USGS 7.5' MAP WITH STRUCTURE PINPOINTED IN RED
(2) LARGE SCALE STREET OR PLAT MAP
(3) PHOTO OF MAIN FACADE, PREFER B&W, AT LEAST 3x5

PHOTOGRAPH

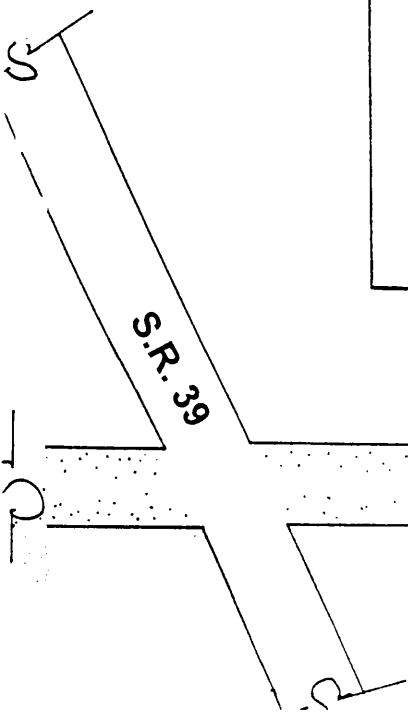


STREET OR PLAT MAP


CA. 1997 MOBILE HOME ▶



◀ 39213 PATTIE ROAD

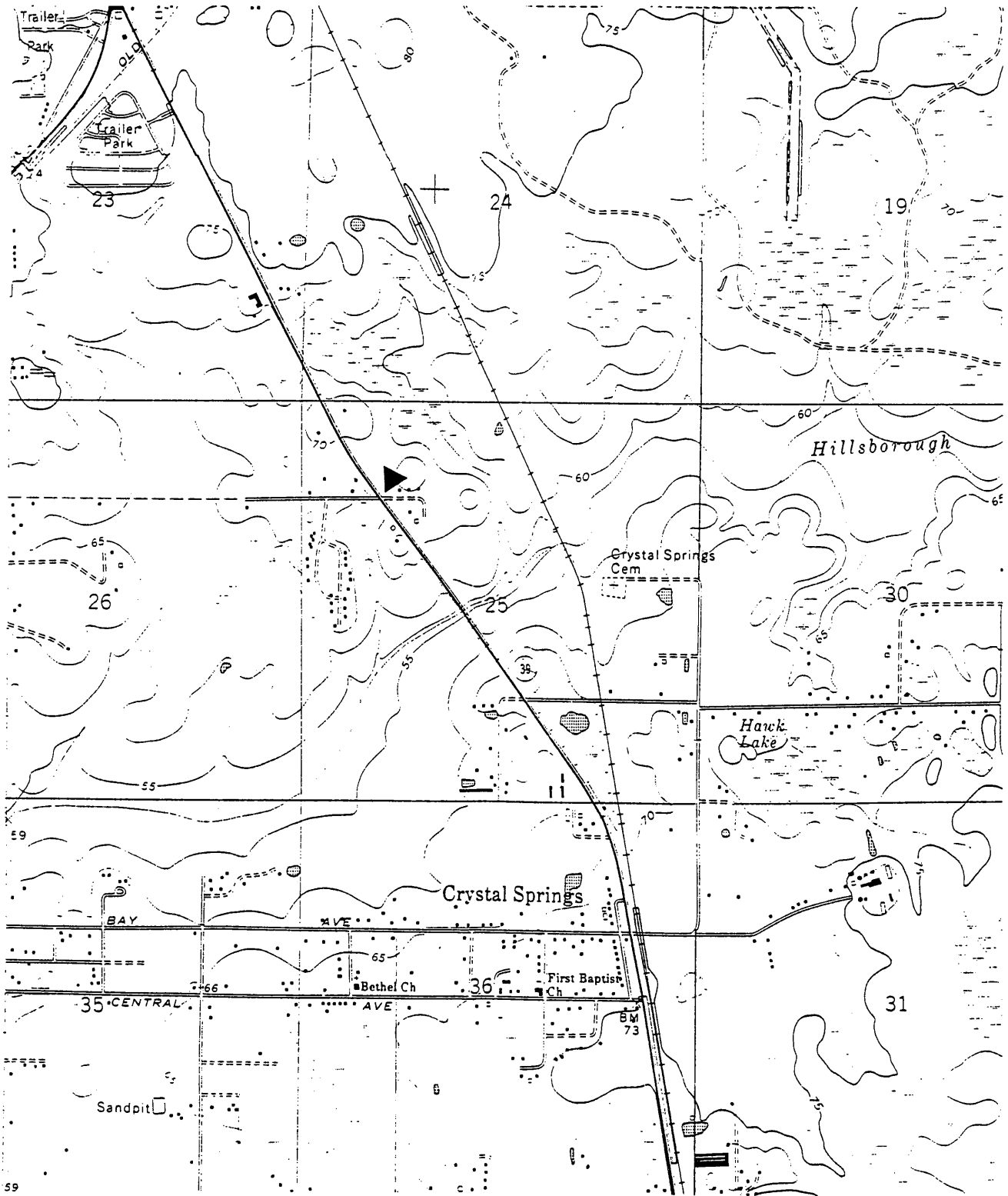


PATTIE ROAD



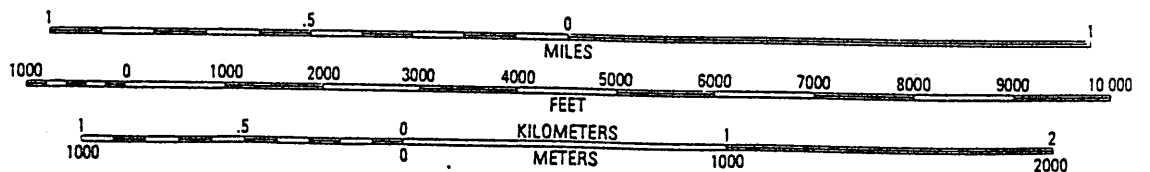
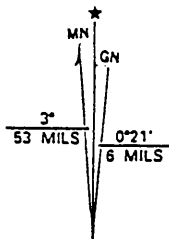


USGS MAP



ZEPHYRHILLS, FLA. 1975 PR 1987

SCALE 1:24 000



# HISTORICAL STRUCTURE FORM

Site #8 PA675

## FLORIDA MASTER SITE FILE

Recorder # 2/7

Version 3.0 11/96

Field Date 1/14/99

Original  
 Update  
(give site #)

Consult Guide To Historical Structure Forms for detailed instructions.

Form Date 1/18/99

Site Name(s) (address if none) 3951 Gall Boulevard (U.S. 301) Multiple Listing [DHR only] \_\_\_\_\_  
Survey SR 39 from I-4 to US 301 CRAS Update Survey # \_\_\_\_\_  
National Register Category (Please check one: consult with Site File before using last four):  building  structure  district  site  object

### LOCATION & IDENTIFICATION

Address (Include N,S,E,W,St.,Ave.,etc.) 3951 Gall Boulevard (U.S. 301)  
Cross Streets (nearest/between) SW corner of Gall Blvd. (US 301) & Tucker Road  
City/Town (within 3 miles) Zephyrhills In Current City Limits:  y  n  unknown  
County Pasco Tax Parcel #(s) 23 26 21 0020 00500 0030  
Subdivision name Zephyrhills Colony Company Lands Block 00500 Lot 0030  
Ownership (Please check one):  private-profit  private-individual  city  county  Native American  
 private-nonprofit  private-unspecified  state  federal  foreign  unknown  
Name of Public Tract (e.g., park) \_\_\_\_\_  
Route to (especially if no street address) \_\_\_\_\_

### MAPPING

USGS 7.5' Map Name & Date Zephyrhills, Fla. 1975, PR 1987  
Township 26S Range 21E Section 23 1/4 section:  NW  SW  SE  NE  Irregular-name: \_\_\_\_\_  
Landgrant \_\_\_\_\_ UTM: Zone  16  17 Easting 384160 Northing 3121390  
Plat or other map (map's name, location) Plat Book 1, Page 55.

### DESCRIPTION

Style\* Frame Vernacular Exterior Plan\* irregular Number of Stories 1  
Structural System(s)\* wood frame  
Foundation: Type(s)\* continuous Material(s)\* concrete block  
Exterior Fabric(s)\* asbestos shingle, weatherboard, plywood  
Roof: Type(s)\* gable Material(s)\* composition shingle  
Roof secondary strucs. (dormers etc.)\* \_\_\_\_\_  
Chimney: No 0 Material(s)\* \_\_\_\_\_ Location(s)\* \_\_\_\_\_  
Windows (types, materials, etc.)\* 1/1 DHS, wood, independent; 3 light fixed flanked by 1 light fixed, wood, independent

Main Entrance (stylistic details) \_\_\_\_\_  
Porches: #open \_\_\_\_\_ #closed \_\_\_\_\_ #incised 1 Location(s) E  
Porch roof type(s) included \_\_\_\_\_  
Exterior Ornament exposed rafter ends

Interior Plan\* unknown  
Condition (Please check one):  excellent  good  fair  deteriorated  ruinous  
Surroundings (N=None, S=Some, M=Most, A=All/nearly all): S commercial S residential \_\_\_\_\_ institutional \_\_\_\_\_ undeveloped  
Ancillary Features (No., type of outbuildings; major landscape features. Use continuation sheet for descriptions of interior, landscaping, etc) \_\_\_\_\_

Archaeological Remains None observed.  Check if Archaeological Form completed  
\*Consult Guide to Historical Structure Forms for preferred descriptions (coded fields at the Site File).

### DHR USE ONLY\*\*\*\*\*OFFICIAL EVALUATIONS\*\*\*\*\*DHR USE ONLY

NR DATE	KEEPER-NR ELIGIBILITY <input type="checkbox"/> yes <input type="checkbox"/> no	Date
DELIST DATE	SHPO-NR ELIGIBILITY <input type="checkbox"/> yes <input type="checkbox"/> no <input type="checkbox"/> potentially elig. <input type="checkbox"/> insufficient info	Date
	LOCAL DESIGNATION	Date
	Local office	
National Register Criteria for Evaluation <input type="checkbox"/> a <input type="checkbox"/> b <input type="checkbox"/> c <input type="checkbox"/> d (See National Register Bulletin 15, p.2)		

# HISTORICAL STRUCTURE FORM

Site # 8 PA675

Consult Guide to Historical Structure Forms for detailed instructions

## HISTORY

Construction date: Exactly \_\_\_\_\_ (year) Approximately 1948 (year) Earlier than \_\_\_\_\_ (year) Later than \_\_\_\_\_ (year)

Architect (last name first): unknown Builder (last name first) unknown

Moves:  yes  no  unknown Date \_\_\_\_\_ Original address \_\_\_\_\_

Alterations:  yes  no  unknown Date \_\_\_\_\_ Nature\* \_\_\_\_\_

Additions:  yes  no  unknown Date c.1965 Nature\* carport addt. on S

Original Use\* (give date ranges) residential

Intermediate Uses\* (give date ranges) residential

Present Use\* (give date ranges) commercial

Ownership History (especially original owner, dates, profession, etc.) Frank & Scheryl Lynn Monzon (1995)

\*Consult Guide to Historical Structure Forms for preferred descriptions (coded fields at the Site File).

## RESEARCH METHODS (Check all choices that apply; if needed write others at bottom)

<input type="checkbox"/> formal archaeological survey	<input checked="" type="checkbox"/> past surveys search at FMSF	<input type="checkbox"/> local library research	<input type="checkbox"/> Sanborn maps
<input type="checkbox"/> informal archaeological inspection	<input checked="" type="checkbox"/> past sites search at FMSF	<input type="checkbox"/> non-local library research	<input type="checkbox"/> subdivision maps
<input type="checkbox"/> Public Lands Survey (DEP)	<input type="checkbox"/> FL Archives (Gray Building)	<input type="checkbox"/> building permits	<input type="checkbox"/> plat maps
<input type="checkbox"/> tax records/property deeds	<input type="checkbox"/> FL Photo Archives (Gray Building)	<input type="checkbox"/> demolition permits	<input type="checkbox"/> local newspaper files
<input checked="" type="checkbox"/> tax records only	<input type="checkbox"/> occupant/owner interview	<input type="checkbox"/> commercial permits	
<input type="checkbox"/> interior inspection	<input type="checkbox"/> neighbor interview	<input type="checkbox"/> occupation permits	
<input type="checkbox"/> other methods (specify) _____			

## SURVEYOR'S EVALUATION OF SITE (Check one choice on each line)

Potentially eligible for local register?  yes: name register at right  no  insufficient info Name of local register if eligible: \_\_\_\_\_

Individually eligible for National Register?  yes  no  insufficient info \_\_\_\_\_

Potential contributor to Nat. Reg. district?  yes  no  insufficient info \_\_\_\_\_

Area(s) of Historical Significance (See National Register Bulletin 15, p. 8 for categories: e.g. "architecture," "ethnic heritage," "community planning & development," etc.) \_\_\_\_\_

Community Planning and Development \_\_\_\_\_

Explanation of Evaluation (required, whether positive or not; limit to three lines; attach longer statement, if needed, on separate sheet) \_\_\_\_\_

Many examples of this Frame Vernacular style of building remain throughout Pasco County. Additionally, limited data suggest no historical significance. Therefore, this building is not considered NRHP eligible.

## DOCUMENTATION (Photos, Plans, etc.)

Bibliographic References (Use Continuation Sheet, give FMSF Manuscript # if relevant) Pasco County Property Appraiser's Office

Photographs (required) B&W print(s) at least 3x5, at least one main facade. \_\_\_\_\_

Location of negatives & negative numbers Archaeological Consultants, Inc. Roll 2/7, 9

## RECORDER

Name (last name first)/Address/Phone/Fax/Email/Affiliatio Hinder, Kimberly

Archaeological Consultants, Inc./ P.O. Box 5103, Sarasota, FL 34277-5103/(941)925-9906/(941)925-9767/ACIMAIN@COMPUSERVE.COM

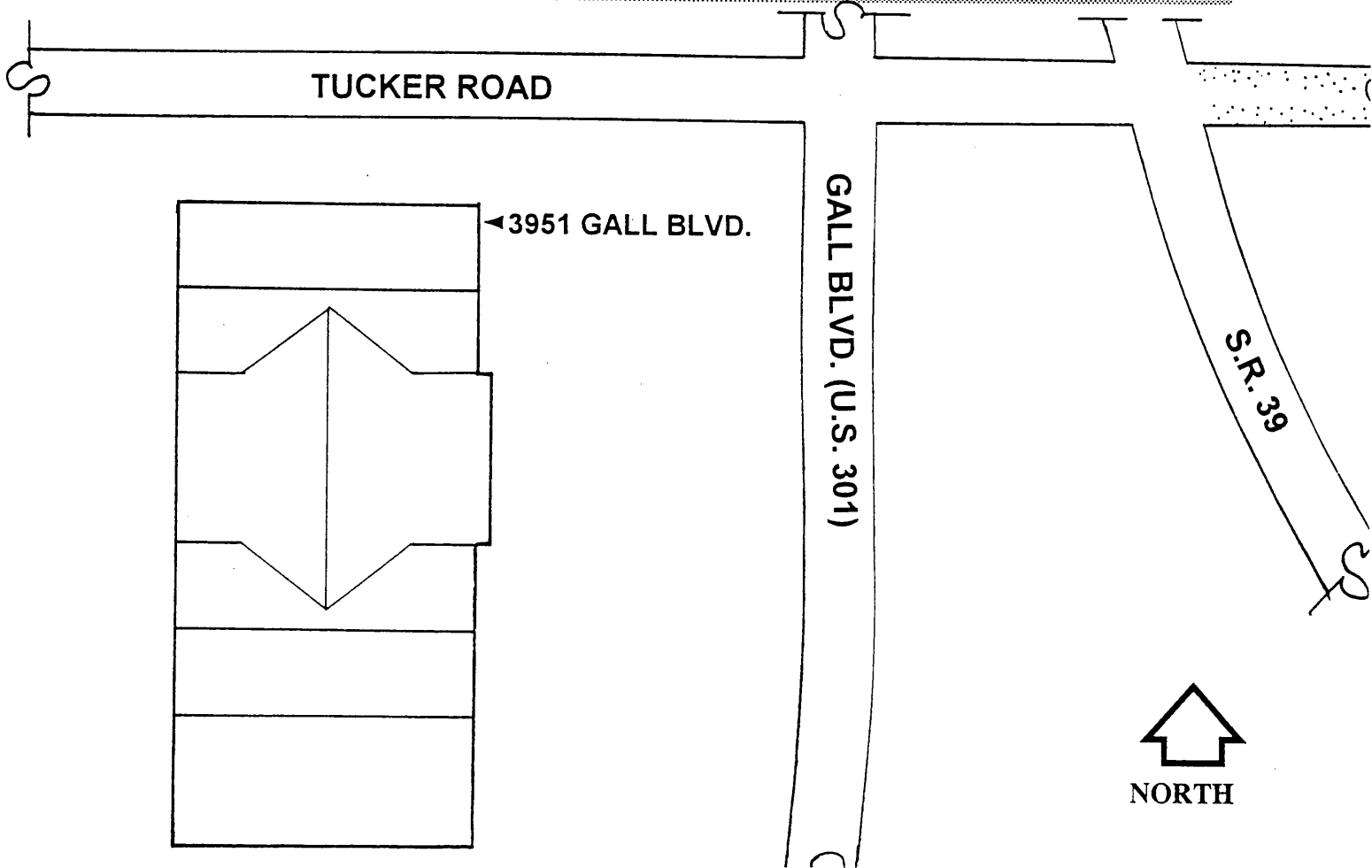
Remember: Use a Supplement for Site Forms or other continuation sheet for descriptions that do not fit in the spaces above.

- REQUIRED:**
- (1) USGS 7.5' MAP WITH STRUCTURE PINPOINTED IN RED
  - (2) LARGE SCALE STREET OR PLAT MAP
  - (3) PHOTO OF MAIN FACADE, PREFER B&W, AT LEAST 3x5

PHOTOGRAPH



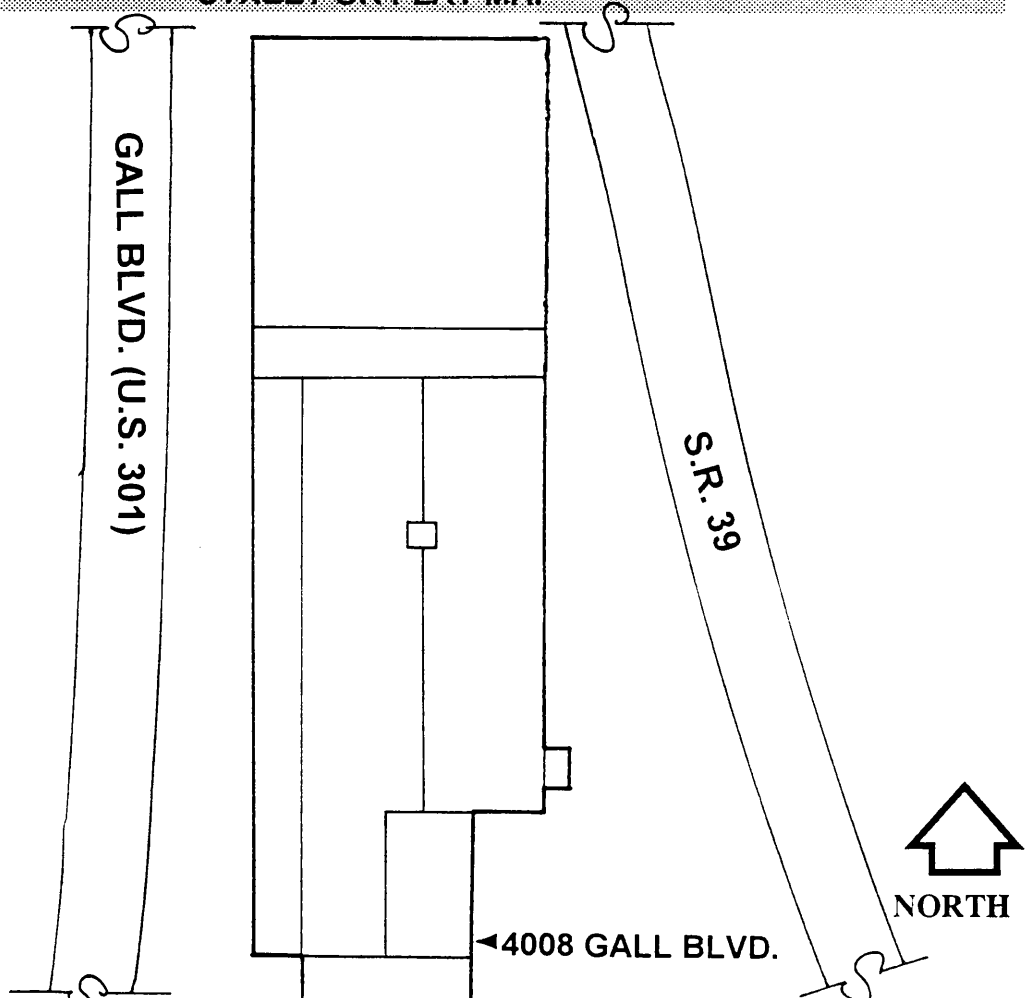
STREET OR PLAT MAP

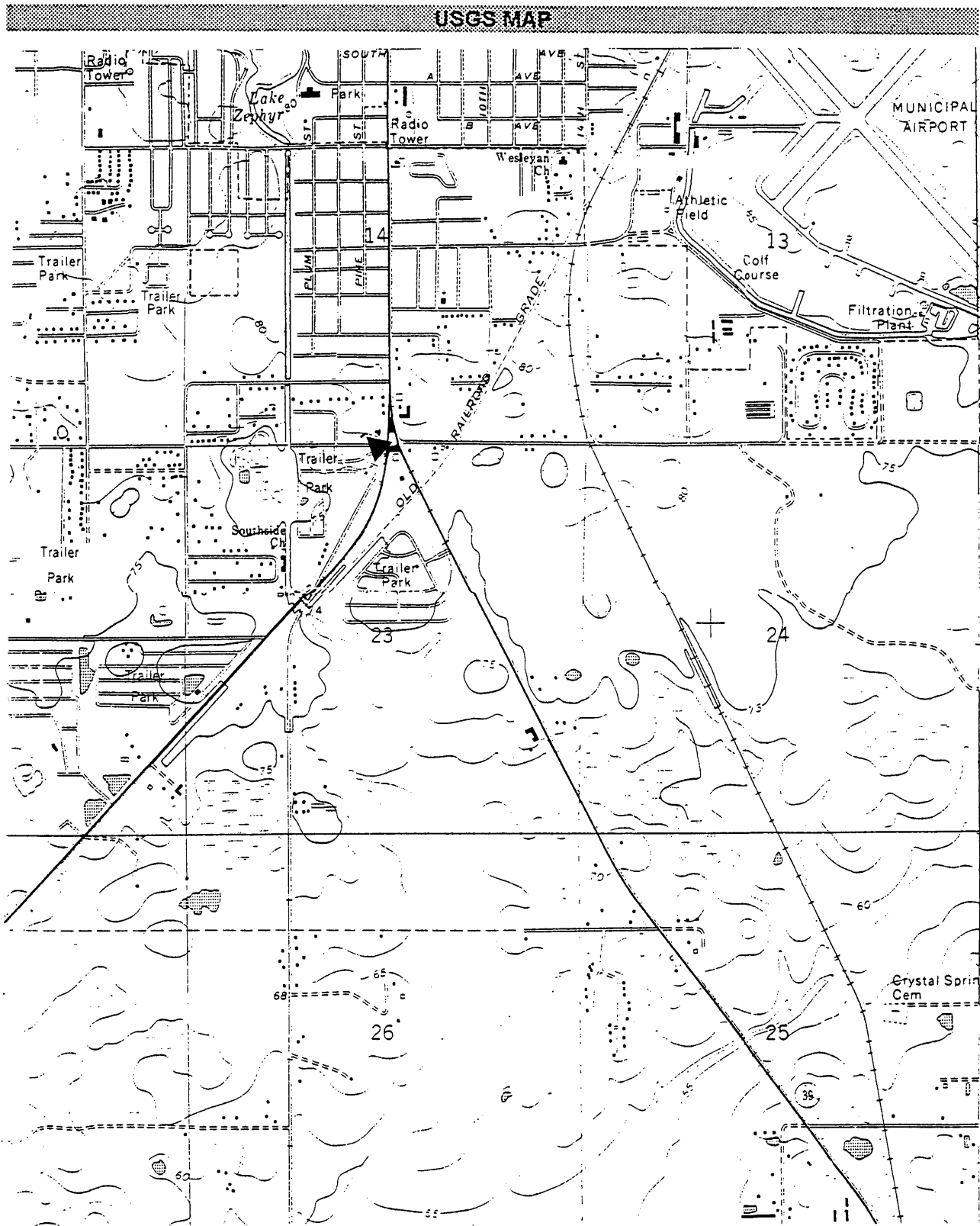


PHOTOGRAPH

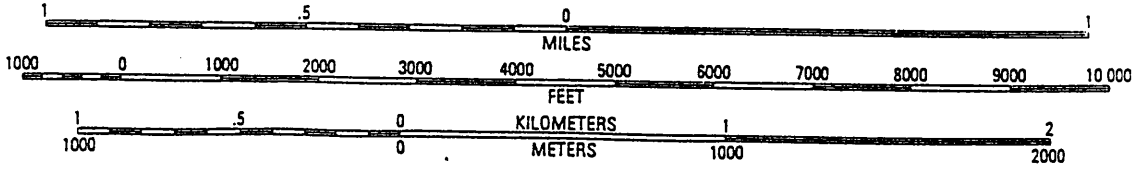
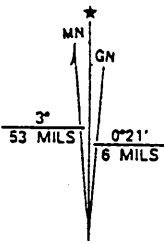


STREET OR PLAT MAP





ZEPHYRHILLS, FLA. 1975 PR 1987  
SCALE 1:24 000



UTM GRID AND 1988 MAGNETIC NORTH DECLINATION AT CENTER OF SHEET

Form Date 12/1/99**Survey Log Sheet**

Florida Master Site File

Version 2.0 9/97

FMSF Survey #

Consult *Guide to the Survey Log Sheet* for detailed instructions.Recorder of Log Sheet Lee Hutchinson-Neff**Identification and Bibliographic Information**Survey Project (Name and project phase) SR 39 from I-4 to US 301 CRAS Update, Hillsborough and Pasco Counties, FloridaIs this a continuation of a previous project?  No  Yes Previous survey#(s)Report Title (exactly as on title page) Cultural Resource Assessment Survey Update Tech. Memorandum. SR 39 from I-4 to US 301 PD&E Study, Hillsborough and Pasco Counties.Report Author(s) (as on title page-individual or corporate) Joan Deming, Lee Hutchinson-Neff, Kim Hinder Archaeological Consultants, Inc.Publication Date (month/year) 11/99 Total Number of Pages in Report (Count text, figures, tables, not site forms) 23Publication Information (if relevant, series and no. in series, publisher, and city. For article or chapter, cite page numbers. Use the style of *American Antiquity*. See *Guide to the Survey Log Sheet*.) Archaeological Consultants, Inc.P.O. Box 5103, Sarasota, FL 34277-5103Supervisor(s) of Fieldwork (whether or not the same as author(s)) Lee Hutchinson-NeffAffiliation of Fieldworkers (organization, city) Archaeological Consultants, Inc.Key Words/Phrases (Don't use the county, or common words like *archaeology, structure, survey, architecture*. Put the most important first. Limit each word or phrase to 25 characters.) SR 39, Proposed Ponds, Plant City, Zephyrhills, Knights Griffin Road

Survey Sponsors (corporation, government unit, or person who is directly paying for fieldwork)

Name Florida Department of Transportation, District 7Address/Phone 11201 N. McKinley Dr., Tampa, FL 33612-6456/813-975-6000**Mapping**Counties (List each one in which field survey was done-do not abbreviate) Hillsborough, PascoUSGS 1:24,000 Map(s): Names/Dates: Plant City West, Fla. 1975, MR 1993; Zephyrhills, Fla. 1975, PR 1987Remarks (Use supplementary sheet[s] if needed) Archaeological and historical survey of 15 proposed ponds plus the intersection improvement area at SR 39 and Knights Griffin Road. Historic structures survey only of SR 39 corridor, from I-4 to US 301, including the Alexander Street Extension.**Description of Survey Area**Dates for Fieldwork: Start 1/12/99 End 10/14/99 Total Area Surveyed (fill in one) \_\_\_\_\_ hectares \_\_\_\_\_ acresNumber of Distinct Tracts or Areas Surveyed 17

If Corridor (fill in one for each) Width \_\_\_\_\_ meters \_\_\_\_\_ feet Length \_\_\_\_\_ kilometers \_\_\_\_\_ miles

Types of Survey (check all that apply)  archaeological  architectural  historical/archival  underwater  other: \_\_\_\_\_

HR6E06610-97 Florida Master Site File, Division of Historical Resources, Gray Building, 500 South Bronough St., Tallahassee, FL 32399-0250

Phone 850-487-2299, Suncom 277-2299, Fax 850-921-0372, Email fmsfile@mail.dos.state.fl.us, Web http://www.dos.state.fl.us/dhr/msfl

\\C\_of\_graydhr\dhrshare\FSPDOCS\FORMS\Logsheet.doc 10/03/97 11:07 AM

# Survey Log Sheet of the Florida Master Site File

## Research and Field Methods

**Preliminary Methods** (Check as many as apply to the project as a whole. If needed write others at bottom).

- |   |   |   |   |
|---|---|---|---|
| <input type="checkbox"/> Florida Archives (Gray Building)       | <input checked="" type="checkbox"/> library research - (local public) | <input checked="" type="checkbox"/> local property or tax records | <input checked="" type="checkbox"/> windshield survey |
| <input type="checkbox"/> Florida Photo Archives (Gray Building) | <input type="checkbox"/> library-special collection- (non local)      | <input type="checkbox"/> newspaper files                          | <input type="checkbox"/> aerial photography           |
| <input checked="" type="checkbox"/> FMSF site property search   | <input type="checkbox"/> Public Lands Survey (maps at DEP)            | <input checked="" type="checkbox"/> literature search             |   |
| <input checked="" type="checkbox"/> FMSF survey search          | <input type="checkbox"/> local informant(s)                           | <input type="checkbox"/> Sanborn Insurance maps                   |   |
| <input type="checkbox"/> other (describe) _____                 |   |   |   |

**Archaeological Methods** (Describe the proportion of properties at which method was used by writing in the corresponding letter. Blanks are interpreted as "None.")

F(-ew: 0-20%, S(-ome: 20-50%); M(-ost: 50-90%); or A(-ll, Nearly all: 90-100%). If needed write others at bottom.

Check here if NO archaeological methods were used.

- |   |  |                                       |
|---|--|---------------------------------------|
| <u>A</u> surface collection, controlled | ___ other screen shovel test (size: _____) | ___ block excavation (at least 2x2 m) |
| ___ surface collection, uncontrolled    | ___ water screen (finest size: _____)      | ___ soil resistivity                  |
| <u>A</u> shovel test-1/4" screen        | ___ posthole tests                         | ___ magnetometer                      |
| ___ shovel test-1/8" screen             | ___ auger (size: _____)                    | ___ side scan sonar                   |
| ___ shovel test-1/16" screen            | ___ coring                                 | ___ unknown                           |
| ___ shovel test-unscreened              | ___ test excavation (at least 1x2 m)       |                                       |
| other (describe): _____                 |  |                                       |

**Historical/Architectural Methods** (Describe the proportion of properties at which method was used by writing in the corresponding letter.

Blanks are interpreted as "None.")

F(-ew: 0-20%, S(-ome: 20-50%); M(-ost: 50-90%); or A(-ll, Nearly all: 90-100%). If needed write others at bottom.

Check here if NO historical/architectural methods were used.

- |                            |                                   |                        |                           |
|----------------------------|-----------------------------------|------------------------|---------------------------|
| ___ building permits       | ___ demolition permits            | ___ neighbor interview | <u>A</u> subdivision maps |
| ___ commercial permits     | <u>A</u> exposed ground inspected | ___ occupant interview | <u>A</u> tax records      |
| ___ interior documentation | <u>A</u> local property records   | ___ occupation permits | ___ unknown               |
| other (describe): _____    |                                   |                        |                           |

**Scope/Intensity/Procedures** Background research, archaeological and historic structures field survey; subsurface testing (70 TPs) with 55 in 10 proposed ponds and 15 within SR 39/Knights Rd. intersection area; 25m and 50m intervals, plus judgmental. TPs measure .5m diameter x 1m deep; 1/4" screen. Technical Memorandum prepared.

## Survey Results (cultural resources recorded)

Site Significance Evaluated?  Yes  No If Yes, circle NR-eligible/significant site numbers below.

Site Counts: Previously Recorded Sites 58 Newly Recorded Sites 10

Previously Recorded Site #'s (List site #'s without "8." Attach supplementary pages if necessary) See attached supplementary page.

Newly Recorded Site #'s (Are you sure all are originals and not updates? Identify methods used to check for updates, ie, researched the FMSF records). List site #'s without "8." Attach supplementary pages if necessary. PA674, PA675, PA676, PA677, PA1158, HI6712, HI6715, HI6716, HI6763, HI6764

Site Form Used:  SmartForm  FMSF Paper Form  Approved Custom Form: Attach copies of written approval from FMSF Supervisor and Supervisor-signed form.

<b>DO NOT USE</b>		<b>SITE FILE USE ONLY</b>		<b>DO NOT USE</b>	
<b>BAR Related</b>			<b>BHP Related</b>		
<input type="checkbox"/> 872	<input type="checkbox"/> 1A32	<input type="checkbox"/>	<input type="checkbox"/>	<input type="checkbox"/>	<input type="checkbox"/>
<input type="checkbox"/> CARL	<input type="checkbox"/> UW	<input type="checkbox"/>	<input type="checkbox"/>	<input type="checkbox"/>	<input type="checkbox"/>

**ATTACH PLOT OF SURVEY AREA ON PHOTOCOPIES OF USGS 1:24,000 MAP(S)**



## Supplementary Page

### Previously Recorded Site #s:

HI5017 thru -5043

HI5070

HI5087

HI5344 thru - 5357

HI5360

HI5361

HI5363

PA390 thru - 401

### NRHP-eligible Sites

HI5025

HI5031

HI5042