

COUNT PROGRAM SUMMARY REPORT

SR 52(FROM EAST OF SUNCOAST PARKWAY TO WEST OF I-75)

PASCO COUNTY, FLORIDA

FP Number: 256243 1 21 01

Prepared for:

Florida Department of Transportation

District Seven

Prepared by:

Parsons Brinckerhoff Quade & Douglas, Inc.

August 17, 2005

This count program summary report contains the following data:

Appendix A – 72-Hour Machine Traffic Counts

Appendix A contains the volume summary sheets for the unadjusted 72-hour machine traffic counts conducted at the following twelve (12) locations:

1. On SR 52 west of Shady Hills Road
2. On SR 52 west of US 41
3. On SR 52 east of US 41
4. On SR 52 east of Ehren Cutoff
5. On SR 52 east of Bellamy Brothers Road
6. On SR 52 east of Old Pasco Road
7. On Shady Hills Road north of SR 52
8. On US 41 north of SR 52
9. On US 41 south of SR 52
10. On Ehren Cutoff south of SR 52
11. On Bellamy Brothers Road north of SR 52
12. On Old Pasco Road south of SR 52

Appendix B - Peak Period Vehicle Turning Movement Counts

Appendix B contains the volume summary sheets for the unadjusted manual vehicle turning movement count, pedestrian and bicycle counts between 4:00 PM and 7:00 PM at the following five (5) intersections:

1. SR 52/Shady Hills Road
2. SR 52/US 41
3. SR 52/Ehren Cutoff
4. SR 52/Bellamy Brothers Road
5. SR 52/Old Pasco Road

Appendix C – 72- Hour Vehicle Classification Counts

Appendix C contains the volume summary sheets for the unadjusted 72-hour vehicle classification counts at the following two (2) locations:

1. On SR 52 east of US 41
2. On SR 52 west of US 41

Appendix D- Intersection sketches

Appendix D contains sketches of the following five (5) study intersections:

1. SR 52/Shady Hills Road
2. SR 52/US 41

3. SR 52/Ehren Cutoff
4. SR 52/Bellamy Brothers Road
5. SR 52/Old Pasco Road

Appendix A

APPENDIX A

72-Hour Machine Traffic Count Data

Adams Traffic

813-763-7763

Volume Report with 24 Hour Totals

Data File : D0802001.PRN
 Station : 000008010508
 Identification : 000065310008 Interval : 15 minutes
 Start date : Aug 2, 05 Start time : 00:00
 Stop date : Aug 2, 05 Stop time : 24:00
 City/Town : Fivay Junction County : Pasco
 Location : SR 52 west of Shady Hills Road

Aug 2 Westbound Volume for Lane 1

End Time	00	01	02	03	04	05	06	07	08	09	10	11
15	21	15	10	10	22	43	129	207	210	144	177	152
30	19	14	18	15	22	60	179	298	185	176	161	150
45	18	24	12	18	26	88	210	270	179	171	151	151
00	21	11	12	12	23	92	222	209	164	135	162	161

Hr Total 79 64 52 55 93 283 740 984 738 626 651 614

End Time	12	13	14	15	16	17	18	19	20	21	22	23
15	172	151	150	221	253	238	198	102	77	72	36	24
30	175	140	146	205	254	243	175	121	87	70	32	35
45	146	157	162	217	247	216	133	88	55	55	20	34
00	143	203	214	236	246	164	146	90	63	45	30	15

Hr Total 636 651 672 879 1000 861 652 401 282 242 118 108

24 Hour Total : 11481
 AM peak hour begins : 06:45 AM peak volume : 997 Peak hour factor : 0.84
 PM peak hour begins : 16:00 PM peak volume : 1000 Peak hour factor : 0.98

Aug 2 Eastbound Volume for Lane 2

End Time	00	01	02	03	04	05	06	07	08	09	10	11
15	16	15	6	15	39	53	172	202	188	173	159	141
30	14	15	9	14	32	73	208	226	182	143	120	145
45	26	21	14	19	38	94	203	265	205	145	151	146
00	12	7	21	26	33	113	203	239	133	153	126	140

Hr Total 68 58 50 74 142 333 786 932 708 614 556 572

End Time	12	13	14	15	16	17	18	19	20	21	22	23
15	136	133	145	174	208	229	175	123	79	52	49	25
30	162	146	168	177	208	214	160	98	56	47	43	29
45	161	145	168	213	205	209	140	86	67	66	38	14
00	136	120	162	213	254	189	142	84	45	45	34	17

Hr Total 595 544 643 777 875 841 617 391 247 210 164 85

24 Hour Total : 10882
 AM peak hour begins : 07:00 AM peak volume : 932 Peak hour factor : 0.88
 PM peak hour begins : 16:45 PM peak volume : 906 Peak hour factor : 0.89

Adams Traffic
813-763-7763

Volume Report with 24 Hour Totals

Data File : D0802001.PRN
 Station : 000008010508
 Identification : 000065310008 Interval : 15 minutes
 Start date : Aug 2, 05 Start time : 00:00
 Stop date : Aug 2, 05 Stop time : 24:00
 City/Town : Fivay Junction County : Pasco
 Location : SR 52 west of Shady Hills Road

Aug 2 Total Volume for All Lanes

End Time	00	01	02	03	04	05	06	07	08	09	10	11
15	37	30	16	25	61	96	301	409	398	317	336	293
30	33	29	27	29	54	133	387	524	367	319	281	295
45	44	45	26	37	64	182	413	535	384	316	302	297
00	33	18	33	38	56	205	425	448	297	288	288	301
Hr Total	147	122	102	129	235	616	1526	1916	1446	1240	1207	1186

End Time	12	13	14	15	16	17	18	19	20	21	22	23
15	308	284	295	395	461	467	373	225	156	124	85	49
30	337	286	314	382	462	457	335	219	143	117	75	64
45	307	302	330	430	452	425	273	174	122	121	58	48
00	279	323	376	449	500	353	288	174	108	90	64	32
Hr Total	1231	1195	1315	1656	1875	1702	1269	792	529	452	282	193

24 Hour Total : 22363
 AM peak hour begins : 07:00 AM peak volume : 1916 Peak hour factor : 0.90
 PM peak hour begins : 16:15 PM peak volume : 1881 Peak hour factor : 0.94

Adams Traffic

813-763-7763

Volume Report with 24 Hour Totals

Data File : D0803001.PRN
 Station : 000008010508
 Identification : 000065310008 Interval : 15 minutes
 Start date : Aug 3, 05 Start time : 00:00
 Stop date : Aug 3, 05 Stop time : 24:00
 City/Town : Fivay Junction County : Pasco
 Location : SR 52 west of Shady Hills Road

Aug 3 Westbound Volume for Lane 1

End Time	00	01	02	03	04	05	06	07	08	09	10	11
15	24	13	16	19	26	39	108	212	206	155	132	150
30	21	15	13	17	18	49	203	232	186	141	132	169
45	16	14	16	12	26	80	215	253	189	164	161	164
00	18	16	10	6	21	88	222	223	137	137	154	152
Hr Total	79	58	55	54	91	256	748	920	718	597	579	635

End Time	12	13	14	15	16	17	18	19	20	21	22	23
15	188	127	178	231	244	244	149	115	90	55	40	30
30	145	188	170	199	238	259	222	100	108	80	33	23
45	169	130	191	218	264	220	144	80	78	57	31	35
00	137	129	211	242	262	236	128	83	74	54	38	25
Hr Total	639	574	750	890	1008	959	643	378	350	246	142	113

24 Hour Total : 11482
 AM peak hour begins : 07:00 AM peak volume : 920 Peak hour factor : 0.91
 PM peak hour begins : 16:30 PM peak volume : 1029 Peak hour factor : 0.97

Aug 3 Eastbound Volume for Lane 2

End Time	00	01	02	03	04	05	06	07	08	09	10	11
15	23	16	15	19	29	45	155	202	186	147	158	131
30	20	16	13	12	37	66	212	219	196	143	159	132
45	16	8	11	18	30	83	209	251	177	121	166	144
00	8	6	10	31	28	112	204	225	162	150	152	134
Hr Total	67	46	49	80	124	306	780	897	721	561	635	541

End Time	12	13	14	15	16	17	18	19	20	21	22	23
15	155	130	140	169	209	219	206	105	81	54	45	25
30	130	154	156	182	215	225	165	92	83	78	36	26
45	141	149	154	216	203	218	148	78	69	45	49	34
00	111	157	139	206	225	181	127	73	69	48	38	21
Hr Total	537	590	589	773	852	843	646	348	302	225	168	106

24 Hour Total : 10786
 AM peak hour begins : 07:00 AM peak volume : 897 Peak hour factor : 0.89
 PM peak hour begins : 16:45 PM peak volume : 887 Peak hour factor : 0.99

Adams Traffic
813-763-7763

Volume Report with 24 Hour Totals

Data File : D0803001.PRN
 Station : 000008010508
 Identification : 000065310008 Interval : 15 minutes
 Start date : Aug 3, 05 Start time : 00:00
 Stop date : Aug 3, 05 Stop time : 24:00
 City/Town : Fivay Junction County : Pasco
 Location : SR 52 west of Shady Hills Road

Aug 3 Total Volume for All Lanes

End Time	00	01	02	03	04	05	06	07	08	09	10	11
15	47	29	31	38	55	84	263	414	392	302	290	281
30	41	31	26	29	55	115	415	451	382	284	291	301
45	32	22	27	30	56	163	424	504	366	285	327	308
00	26	22	20	37	49	200	426	448	299	287	306	286
Hr Total	146	104	104	134	215	562	1528	1817	1439	1158	1214	1176

End Time	12	13	14	15	16	17	18	19	20	21	22	23
15	343	257	318	400	453	463	355	220	171	109	85	55
30	275	342	326	381	453	484	387	192	191	158	69	49
45	310	279	345	434	467	438	292	158	147	102	80	69
00	248	286	350	448	487	417	255	156	143	102	76	46
Hr Total	1176	1164	1339	1663	1860	1802	1289	726	652	471	310	219

24 Hour Total : 22268
 AM peak hour begins : 07:00 AM peak volume : 1817 Peak hour factor : 0.90
 PM peak hour begins : 16:30 PM peak volume : 1901 Peak hour factor : 0.98

Adams Traffic
813-763-7763

Volume Report with 24 Hour Totals

Data File : D0804001.PRN
 Station : 000008010508
 Identification : 000065310008 Interval : 15 minutes
 Start date : Aug 4, 05 Start time : 00:00
 Stop date : Aug 4, 05 Stop time : 24:00
 City/Town : Fivay Junction County : Pasco
 Location : SR 52 west of Shady Hills Road

Aug 4 Westbound Volume for Lane 1

End Time	00	01	02	03	04	05	06	07	08	09	10	11
15	30	19	10	13	15	29	129	235	213	148	150	161
30	19	19	11	18	35	75	179	253	206	159	154	160
45	14	17	14	13	39	80	199	276	227	156	151	169
00	12	5	11	13	25	114	223	257	196	130	160	172
Hr Total	75	60	46	57	114	298	730	1021	842	593	615	662

End Time	12	13	14	15	16	17	18	19	20	21	22	23
15	163	183	154	220	238	250	177	93	79	76	56	38
30	177	193	173	199	232	260	163	113	67	66	49	36
45	156	152	199	215	261	236	147	92	74	58	33	41
00	196	169	172	243	282	236	141	86	82	48	43	30
Hr Total	692	697	698	877	1013	982	628	384	302	248	181	145

24 Hour Total : 11960
 AM peak hour begins : 07:00 AM peak volume : 1021 Peak hour factor : 0.92
 PM peak hour begins : 16:30 PM peak volume : 1053 Peak hour factor : 0.93

Aug 4 Eastbound Volume for Lane 2

End Time	00	01	02	03	04	05	06	07	08	09	10	11
15	18	17	10	24	28	48	158	194	189	166	189	167
30	22	17	4	15	48	62	211	209	182	144	142	150
45	16	20	19	37	43	111	220	221	187	130	136	150
00	9	15	8	23	37	136	216	236	226	155	125	160
Hr Total	65	69	41	99	156	357	805	860	784	595	592	627

End Time	12	13	14	15	16	17	18	19	20	21	22	23
15	156	137	128	157	245	226	173	109	78	77	44	30
30	150	175	157	216	249	241	169	123	78	84	59	20
45	125	137	165	218	211	226	145	89	81	56	41	24
00	131	135	177	209	220	187	110	109	75	64	43	20
Hr Total	562	584	627	800	925	880	597	430	312	281	187	94

24 Hour Total : 11329
 AM peak hour begins : 07:00 AM peak volume : 860 Peak hour factor : 0.91
 PM peak hour begins : 16:00 PM peak volume : 925 Peak hour factor : 0.93

Adams Traffic

813-763-7763

Volume Report with 24 Hour Totals

Data File : D0804001.PRN
 Station : 000008010508
 Identification : 000065310008 Interval : 15 minutes
 Start date : Aug 4, 05 Start time : 00:00
 Stop date : Aug 4, 05 Stop time : 24:00
 City/Town : Fivay Junction County : Pasco
 Location : SR 52 west of Shady Hills Road

Aug 4 Total Volume for All Lanes

End Time	00	01	02	03	04	05	06	07	08	09	10	11
15	48	36	20	37	43	77	287	429	402	314	339	328
30	41	36	15	33	83	137	390	462	388	303	296	310
45	30	37	33	50	82	191	419	497	414	286	287	319
00	21	20	19	36	62	250	439	493	422	285	285	332
Hr Total	140	129	87	156	270	655	1535	1881	1626	1188	1207	1289

End Time	12	13	14	15	16	17	18	19	20	21	22	23
15	319	320	282	377	483	476	350	202	157	153	100	68
30	327	368	330	415	481	501	332	236	145	150	108	56
45	281	289	364	433	472	462	292	181	155	114	74	65
00	327	304	349	452	502	423	251	195	157	112	86	50
Hr Total	1254	1281	1325	1677	1938	1862	1225	814	614	529	368	239

24 Hour Total : 23289
 AM peak hour begins : 07:00 AM peak volume : 1881 Peak hour factor : 0.95
 PM peak hour begins : 16:30 PM peak volume : 1951 Peak hour factor : 0.97

Adams Traffic

813-763-7763

Volume Report with 24 Hour Totals

Data File : D0809002.PRN
 Station : 000008070507
 Identification : 000065310014 Interval : 15 minutes
 Start date : Aug 9, 05 Start time : 00:00
 Stop date : Aug 9, 05 Stop time : 24:00
 City/Town : Gowers Corner County : Pasco
 Location : SR 52 west of US 41

Aug 9 Eastbound Volume

End Time	00	01	02	03	04	05	06	07	08	09	10	11
15	10	10	12	17	29	86	259	262	213	168	141	108
30	11	9	7	22	45	111	299	244	200	154	126	131
45	2	13	14	15	39	149	315	267	167	167	123	124
00	9	6	19	25	49	225	283	251	193	163	130	145
Hr Total	32	38	52	79	162	571	1156	1024	773	652	520	508

End Time	12	13	14	15	16	17	18	19	20	21	22	23
15	128	121	115	116	158	142	116	75	54	56	26	20
30	126	114	146	136	142	169	94	63	46	44	26	12
45	150	126	124	150	123	142	106	51	42	43	27	13
00	133	110	119	120	134	127	79	66	41	34	24	16
Hr Total	537	471	504	522	557	580	395	255	183	177	103	61

24 Hour Total : 9912
 AM peak hour begins : 06:15 AM peak volume : 1159 Peak hour factor : 0.92
 PM peak hour begins : 16:45 PM peak volume : 587 Peak hour factor : 0.87

Adams Traffic

813-763-7763

Volume Report with 24 Hour Totals

Data File : D0809004.PRN
 Station : 000008070508
 Identification : 000065310010 Interval : 15 minutes
 Start date : Aug 9, 05 Start time : 00:00
 Stop date : Aug 9, 05 Stop time : 24:00
 City/Town : Gowers Corner County : Pasco
 Location : SR 52 west of US 41

Aug 9 Westbound Volume

End Time	00	01	02	03	04	05	06	07	08	09	10	11
15	28	13	16	10	8	31	70	148	148	104	103	94
30	16	20	7	16	10	18	111	137	129	104	113	113
45	31	23	16	15	9	30	115	151	104	116	116	115
00	24	4	12	11	11	57	124	147	135	115	119	134
Hr Total	99	60	51	52	38	136	420	583	516	439	451	456

End Time	12	13	14	15	16	17	18	19	20	21	22	23
15	134	122	179	217	281	262	223	122	65	89	46	35
30	135	128	160	191	289	252	193	103	80	53	44	50
45	123	140	171	261	287	249	180	105	76	78	33	30
00	118	121	195	246	275	241	158	98	78	46	38	17
Hr Total	510	511	705	915	1132	1004	754	428	299	266	161	132

24 Hour Total : 10118
 AM peak hour begins : 07:00 AM peak volume : 583 Peak hour factor : 0.97
 PM peak hour begins : 16:00 PM peak volume : 1132 Peak hour factor : 0.98

Adams Traffic

813-763-7763

Volume Report with 24 Hour Totals

Data File : D0810002.PRN
 Station : 000008070507
 Identification : 000065310014 Interval : 15 minutes
 Start date : Aug 10, 05 Start time : 00:00
 Stop date : Aug 10, 05 Stop time : 24:00
 City/Town : Gowers Corner County : Pasco
 Location : SR 52 west of US 41

Aug 10 Eastbound Volume

End Time	00	01	02	03	04	05	06	07	08	09	10	11
15	16	7	12	15	35	58	270	265	212	168	138	106
30	12	13	13	17	47	107	281	229	224	154	143	111
45	7	14	14	24	41	159	319	276	202	143	132	131
00	10	9	13	19	54	213	282	273	179	147	134	119
Hr Total	45	43	52	75	177	537	1152	1043	817	612	547	467

End Time	12	13	14	15	16	17	18	19	20	21	22	23
15	126	101	111	134	186	162	107	88	61	49	36	24
30	121	119	106	147	159	154	126	71	53	56	41	19
45	133	102	151	165	136	145	111	74	49	39	39	12
00	130	125	140	165	155	117	83	70	57	34	25	14
Hr Total	510	447	508	611	636	578	427	303	220	178	141	69

24 Hour Total : 10195
 AM peak hour begins : 06:00 AM peak volume : 1152 Peak hour factor : 0.90
 PM peak hour begins : 15:30 PM peak volume : 675 Peak hour factor : 0.91

Adams Traffic

813-763-7763

Volume Report with 24 Hour Totals

Data File : D0810004.PRN
 Station : 000008070508
 Identification : 000065310010 Interval : 15 minutes
 Start date : Aug 10, 05 Start time : 00:00
 Stop date : Aug 10, 05 Stop time : 24:00
 City/Town : Gowers Corner County : Pasco
 Location : SR 52 west of US 41

Aug 10 Westbound Volume

End Time	00	01	02	03	04	05	06	07	08	09	10	11
15	16	13	14	10	7	17	69	132	142	87	102	110
30	31	12	11	10	10	25	87	147	137	122	114	102
45	32	14	22	7	12	35	109	150	136	151	104	112
00	18	14	9	6	16	44	161	146	99	128	99	108
Hr Total	97	53	56	33	45	121	426	575	514	488	419	432

End Time	12	13	14	15	16	17	18	19	20	21	22	23
15	151	87	156	229	290	251	257	123	98	62	41	47
30	136	114	145	222	277	267	176	122	117	64	42	45
45	113	132	165	242	307	286	179	117	86	53	33	33
00	130	130	179	244	306	226	163	82	70	51	43	28
Hr Total	530	463	645	937	1180	1030	775	444	371	230	159	153

24 Hour Total : 10176
 AM peak hour begins : 06:45 AM peak volume : 590 Peak hour factor : 0.92
 PM peak hour begins : 16:00 PM peak volume : 1180 Peak hour factor : 0.96

Adams Traffic

813-763-7763

Volume Report with 24 Hour Totals

Page 1

Data File : D0811002.PRN
 Station : 000008070507
 Identification : 000065310014 Interval : 15 minutes
 Start date : Aug 11, 05 Start time : 00:00
 Stop date : Aug 11, 05 Stop time : 24:00
 City/Town : Gowers Corner County : Pasco
 Location : SR 52 west of US 41

Aug 11 Eastbound Volume

End Time	00	01	02	03	04	05	06	07	08	09	10	11
15	9	8	5	12	34	48	259	223	245	156	133	143
30	7	6	10	31	45	109	309	231	216	171	144	131
45	12	13	16	24	44	165	311	259	211	164	126	121
00	10	7	13	32	53	215	282	271	200	154	144	127
Hr Total	38	34	44	99	176	537	1161	984	872	645	547	522

End Time	12	13	14	15	16	17	18	19	20	21	22	23
15	131	114	126	143	131	147	124	73	45	39	30	12
30	137	101	122	158	142	151	120	78	56	57	36	17
45	140	121	162	186	151	142	98	70	42	42	36	21
00	118	118	116	146	137	153	82	55	47	45	38	13
Hr Total	526	454	526	633	561	593	424	276	190	183	140	63

24 Hour Total : 10228
 AM peak hour begins : 06:00 AM peak volume : 1161 Peak hour factor : 0.93
 PM peak hour begins : 15:00 PM peak volume : 633 Peak hour factor : 0.85

Adams Traffic

813-763-7763

Volume Report with 24 Hour Totals

Data File : D0811004.PRN
 Station : 000008070508
 Identification : 000065310010 Interval : 15 minutes
 Start date : Aug 11, 05 Start time : 00:00
 Stop date : Aug 11, 05 Stop time : 24:00
 City/Town : Gowers Corner County : Pasco
 Location : SR 52 west of US 41

Aug 11 Westbound Volume

End Time	00	01	02	03	04	05	06	07	08	09	10	11
15	30	12	16	10	17	18	60	140	126	131	127	113
30	25	14	14	15	12	24	93	161	128	105	116	129
45	22	12	21	11	15	32	147	117	146	123	129	122
00	21	10	9	9	20	46	122	175	126	116	124	117
Hr Total	98	48	60	45	64	120	422	593	526	475	496	481

End Time	12	13	14	15	16	17	18	19	20	21	22	23
15	117	143	129	194	288	296	215	136	95	85	62	46
30	133	142	158	203	245	308	170	129	90	58	51	37
45	156	140	170	232	299	250	183	97	82	69	32	44
00	147	154	192	239	256	244	182	92	84	56	55	30
Hr Total	553	579	649	868	1088	1098	750	454	351	268	200	157

24 Hour Total : 10443
 AM peak hour begins : 07:00 AM peak volume : 593 Peak hour factor : 0.85
 PM peak hour begins : 16:30 PM peak volume : 1159 Peak hour factor : 0.94

Adams Traffic

813-763-7763

Volume Report with 24 Hour Totals

Data File : D0809006.PRN
 Station : 000008070509
 Identification : 000065310008 Interval : 15 minutes
 Start date : Aug 9, 05 Start time : 00:00
 Stop date : Aug 9, 05 Stop time : 24:00
 City/Town : Gowers Corner County : Pasco
 Location : SR 52 east of US 41

Aug 9 Eastbound Volume

End Time	00	01	02	03	04	05	06	07	08	09	10	11
15	6	6	8	13	13	37	116	134	113	112	92	69
30	5	6	5	14	34	49	153	163	118	91	97	78
45	4	4	10	4	17	71	140	151	113	95	81	92
00	5	7	15	11	18	96	142	137	121	105	82	94
Hr Total	20	23	38	42	82	253	551	585	465	403	352	333

End Time	12	13	14	15	16	17	18	19	20	21	22	23
15	99	68	84	83	97	76	67	45	28	38	16	15
30	84	83	89	90	101	120	70	62	33	32	14	11
45	102	70	75	111	93	92	61	29	37	22	12	6
00	76	67	82	85	90	82	49	35	20	15	11	11
Hr Total	361	288	330	369	381	370	247	171	118	107	53	43

24 Hour Total : 5985
 AM peak hour begins : 06:45 AM peak volume : 590 Peak hour factor : 0.90
 PM peak hour begins : 15:30 PM peak volume : 394 Peak hour factor : 0.89

Adams Traffic
813-763-7763

Volume Report with 24 Hour Totals

Data File : D0809008.PRN
 Station : 000008070510
 Identification : 000065310001 Interval : 15 minutes
 Start date : Aug 9, 05 Start time : 00:00
 Stop date : Aug 9, 05 Stop time : 24:00
 City/Town : Gowers Corner County : Pasco
 Location : SR 52 east of US 41

Aug 9 Westbound Volume

End Time	00	01	02	03	04	05	06	07	08	09	10	11
15	12	5	10	7	1	26	48	114	96	92	60	62
30	10	7	6	10	7	20	77	84	92	94	80	89
45	12	9	5	9	7	17	92	101	58	89	107	79
00	11	4	9	4	8	48	98	103	101	87	86	78
Hr Total	45	25	30	30	23	111	315	402	347	362	333	308

End Time	12	13	14	15	16	17	18	19	20	21	22	23
15	85	80	97	133	156	135	114	53	24	34	29	18
30	83	85	99	103	143	127	93	53	30	18	21	17
45	72	100	88	151	114	123	106	40	34	42	19	5
00	78	82	117	135	139	152	77	47	39	22	22	14
Hr Total	318	347	401	522	552	537	390	193	127	116	91	54

24 Hour Total : 5979
 AM peak hour begins : 07:00 AM peak volume : 402 Peak hour factor : 0.88
 PM peak hour begins : 15:30 PM peak volume : 585 Peak hour factor : 0.94

Adams Traffic

813-763-7763

Volume Report with 24 Hour Totals

Data File : D0810006.PRN
 Station : 000008070509
 Identification : 000065310008 Interval : 15 minutes
 Start date : Aug 10, 05 Start time : 00:00
 Stop date : Aug 10, 05 Stop time : 24:00
 City/Town : Gowers Corner County : Pasco
 Location : SR 52 east of US 41

Aug 10 Eastbound Volume

End Time	00	01	02	03	04	05	06	07	08	09	10	11
15	10	7	8	8	18	29	124	133	134	135	87	86
30	3	10	7	12	31	47	143	141	126	164	101	71
45	6	7	10	9	19	68	137	164	110	161	76	82
00	5	7	11	10	28	79	137	143	108	137	77	75

Hr Total 24 31 36 39 96 223 541 581 478 597 341 314

End Time	12	13	14	15	16	17	18	19	20	21	22	23
15	73	86	86	84	125	112	81	51	34	32	18	10
30	72	92	71	102	113	114	62	51	36	21	24	15
45	81	68	77	84	94	123	63	34	29	17	18	9
00	97	81	75	113	105	83	52	41	33	23	12	4

Hr Total 323 327 309 383 437 432 258 177 132 93 72 38

24 Hour Total : 6282
 AM peak hour begins : 09:00 AM peak volume : 597 Peak hour factor : 0.91
 PM peak hour begins : 16:45 PM peak volume : 454 Peak hour factor : 0.92

Adams Traffic
813-763-7763

Volume Report with 24 Hour Totals

Data File : D0810008.PRN
 Station : 000008070510
 Identification : 000065310001 Interval : 15 minutes
 Start date : Aug 10, 05 Start time : 00:00
 Stop date : Aug 10, 05 Stop time : 24:00
 City/Town : Gowers Corner County : Pasco
 Location : SR 52 east of US 41

Aug 10 Westbound Volume

End Time	00	01	02	03	04	05	06	07	08	09	10	11
15	7	3	5	4	3	11	40	102	88	74	75	71
30	16	5	3	8	8	23	75	100	93	108	76	100
45	16	7	12	7	9	24	75	110	85	127	59	87
00	10	6	6	1	18	34	127	127	96	122	61	73
Hr Total	49	21	26	20	38	92	317	439	362	431	271	331

End Time	12	13	14	15	16	17	18	19	20	21	22	23
15	94	61	96	140	145	137	117	57	45	27	16	16
30	97	59	100	118	146	159	108	48	65	27	27	14
45	66	61	104	136	147	151	89	46	41	27	16	20
00	95	79	101	137	134	115	77	40	30	25	26	11
Hr Total	352	260	401	531	572	562	391	191	181	106	85	61

24 Hour Total : 6090

AM peak hour begins : 06:45 AM peak volume : 439 Peak hour factor : 0.86

PM peak hour begins : 16:45 PM peak volume : 581 Peak hour factor : 0.91

Adams Traffic

813-763-7763

Volume Report with 24 Hour Totals

Data File : D0811006.PRN
 Station : 000008070509
 Identification : 000065310008 Interval : 15 minutes
 Start date : Aug 11, 05 Start time : 00:00
 Stop date : Aug 11, 05 Stop time : 24:00
 City/Town : Gowers Corner County : Pasco
 Location : SR 52 east of US 41

Aug 11 Eastbound Volume

End Time	00	01	02	03	04	05	06	07	08	09	10	11
15	10	5	3	10	15	33	121	163	129	94	84	86
30	5	4	4	26	30	45	160	147	137	112	92	80
45	3	6	5	5	21	70	120	151	134	96	87	90
00	2	6	7	14	22	88	140	139	103	77	93	72
Hr Total	20	21	19	55	88	236	541	600	503	379	356	328

End Time	12	13	14	15	16	17	18	19	20	21	22	23
15	87	73	88	100	94	97	79	48	43	34	26	7
30	90	84	83	107	93	96	79	41	31	29	25	16
45	94	72	75	105	109	94	61	44	26	21	15	7
00	77	92	69	103	84	114	54	35	34	19	19	8
Hr Total	348	321	315	415	380	401	273	168	134	103	85	38

24 Hour Total : 6127
 AM peak hour begins : 06:45 AM peak volume : 601 Peak hour factor : 0.92
 PM peak hour begins : 15:00 PM peak volume : 415 Peak hour factor : 0.97

Adams Traffic

813-763-7763

Volume Report with 24 Hour Totals

Data File : D0811008.PRN
 Station : 000008070510
 Identification : 000065310001 Interval : 15 minutes
 Start date : Aug 11, 05 Start time : 00:00
 Stop date : Aug 11, 05 Stop time : 24:00
 City/Town : Gowers Corner County : Pasco
 Location : SR 52 east of US 41

Aug 11 Westbound Volume

End Time	00	01	02	03	04	05	06	07	08	09	10	11
15	11	3	7	6	8	18	54	98	103	88	98	86
30	9	10	6	12	5	15	58	120	84	74	78	68
45	10	7	11	5	13	25	106	97	109	81	85	92
00	14	4	8	5	13	22	113	111	87	74	73	79
Hr Total	44	24	32	28	39	80	331	426	383	317	334	325

End Time	12	13	14	15	16	17	18	19	20	21	22	23
15	80	76	74	118	156	174	111	63	52	49	37	23
30	77	86	98	109	138	177	71	63	31	27	28	16
45	99	100	96	126	113	135	106	42	54	44	20	14
00	87	93	105	123	105	129	98	36	43	32	25	13
Hr Total	343	355	373	476	512	615	386	204	180	152	110	66

24 Hour Total : 6135
 AM peak hour begins : 06:30 AM peak volume : 437 Peak hour factor : 0.91
 PM peak hour begins : 17:00 PM peak volume : 615 Peak hour factor : 0.87

Adams Traffic

813-763-7763

Volume Report with 24 Hour Totals

Data File : D0802002.PRN
 Station : 000008010506
 Identification : 000065310014 Interval : 15 minutes
 Start date : Aug 2, 05 Start time : 00:00
 Stop date : Aug 2, 05 Stop time : 24:00
 City/Town : Ehren County : Pasco
 Location : SR 52 east of Ehren Cutoff

Aug 2 Eastbound Volume for Lane 1

End Time	00	01	02	03	04	05	06	07	08	09	10	11
15	7	1	7	6	21	41	103	194	132	121	129	86
30	7	8	7	17	25	42	173	184	128	116	98	116
45	8	10	9	12	31	68	167	171	160	127	87	105
00	13	12	8	13	42	82	167	172	132	107	111	108

Hr Total 35 31 31 48 119 233 610 721 552 471 425 415

End Time	12	13	14	15	16	17	18	19	20	21	22	23
15	92	107	88	110	138	136	96	67	47	28	19	26
30	88	113	109	115	124	127	87	47	36	31	14	22
45	117	100	92	100	114	122	70	59	41	27	22	10
00	112	95	99	124	138	103	65	51	41	27	7	10

Hr Total 409 415 388 449 514 488 318 224 165 113 62 68

24 Hour Total : 7304
 AM peak hour begins : 07:00 AM peak volume : 721 Peak hour factor : 0.93
 PM peak hour begins : 16:45 PM peak volume : 523 Peak hour factor : 0.95

Aug 2 Westbound Volume for Lane 2

End Time	00	01	02	03	04	05	06	07	08	09	10	11
15	16	7	8	5	15	27	93	133	103	97	91	98
30	11	11	4	15	7	40	87	157	126	114	120	73
45	9	15	5	11	11	46	128	140	106	80	102	100
00	13	9	5	7	10	39	111	134	115	93	109	123

Hr Total 49 42 22 38 43 152 419 564 450 384 422 394

End Time	12	13	14	15	16	17	18	19	20	21	22	23
15	109	102	95	122	163	148	122	65	52	30	27	17
30	86	119	118	126	162	169	101	73	50	47	21	26
45	107	127	135	161	158	154	102	63	27	38	37	19
00	101	104	122	153	149	128	88	46	36	40	18	18

Hr Total 403 452 470 562 632 599 413 247 165 155 103 80

24 Hour Total : 7260
 AM peak hour begins : 07:00 AM peak volume : 564 Peak hour factor : 0.90
 PM peak hour begins : 15:30 PM peak volume : 639 Peak hour factor : 0.98

Adams Traffic
813-763-7763

Volume Report with 24 Hour Totals

Data File : D0802002.PRN
 Station : 000008010506
 Identification : 000065310014 Interval : 15 minutes
 Start date : Aug 2, 05 Start time : 00:00
 Stop date : Aug 2, 05 Stop time : 24:00
 City/Town : Ehren County : Pasco
 Location : SR 52 east of Ehren Cutoff

Aug 2 Total Volume for All Lanes

End Time	00	01	02	03	04	05	06	07	08	09	10	11
15	23	8	15	11	36	68	196	327	235	218	220	184
30	18	19	11	32	32	82	260	341	254	230	218	189
45	17	25	14	23	42	114	295	311	266	207	189	205
00	26	21	13	20	52	121	278	306	247	200	220	231
Hr Total	84	73	53	86	162	385	1029	1285	1002	855	847	809

End Time	12	13	14	15	16	17	18	19	20	21	22	23
15	201	209	183	232	301	284	218	132	99	58	46	43
30	174	232	227	241	286	296	188	120	86	78	35	48
45	224	227	227	261	272	276	172	122	68	65	59	29
00	213	199	221	277	287	231	153	97	77	67	25	28
Hr Total	812	867	858	1011	1146	1087	731	471	330	268	165	148

24 Hour Total : 14564
 AM peak hour begins : 07:00 AM peak volume : 1285 Peak hour factor : 0.94
 PM peak hour begins : 16:00 PM peak volume : 1146 Peak hour factor : 0.95

Adams Traffic
813-763-7763

Volume Report with 24 Hour Totals

Data File : D0803002.PRN
 Station : 000008010506
 Identification : 000065310014 Interval : 15 minutes
 Start date : Aug 3, 05 Start time : 00:00
 Stop date : Aug 3, 05 Stop time : 24:00
 City/Town : Ehren County : Pasco
 Location : SR 52 east of Ehren Cutoff

Aug 3 Eastbound Volume for Lane 1

End Time	00	01	02	03	04	05	06	07	08	09	10	11
15	8	5	5	5	29	24	123	169	164	174	109	108
30	8	11	6	14	30	49	142	155	158	100	126	137
45	10	9	6	14	28	58	165	158	122	138	131	109
00	7	4	13	13	31	84	153	170	129	108	111	96
Hr Total	33	29	30	46	118	215	583	652	573	520	477	450

End Time	12	13	14	15	16	17	18	19	20	21	22	23
15	95	100	108	107	129	114	90	64	44	26	12	13
30	106	81	121	144	141	122	80	55	34	42	24	9
45	90	141	103	137	138	119	70	47	44	31	15	18
00	113	90	120	131	129	113	80	31	42	19	12	13
Hr Total	404	412	452	519	537	468	320	197	164	118	63	53

24 Hour Total : 7433
 AM peak hour begins : 07:00 AM peak volume : 652 Peak hour factor : 0.96
 PM peak hour begins : 15:15 PM peak volume : 541 Peak hour factor : 0.94

Aug 3 Westbound Volume for Lane 2

End Time	00	01	02	03	04	05	06	07	08	09	10	11
15	14	12	7	2	14	19	92	121	79	121	109	112
30	15	5	6	6	11	26	96	140	105	117	104	102
45	14	9	8	7	9	45	137	129	105	92	87	96
00	10	15	10	13	18	30	101	143	91	87	98	113
Hr Total	53	41	31	28	52	120	426	533	380	417	398	423

End Time	12	13	14	15	16	17	18	19	20	21	22	23
15	120	119	107	113	189	172	123	70	74	54	22	17
30	86	131	132	138	156	144	128	57	48	35	31	23
45	99	81	131	172	162	184	91	57	53	45	26	13
00	103	111	126	141	147	123	74	49	40	34	28	22
Hr Total	408	442	496	564	654	623	416	233	215	168	107	75

24 Hour Total : 7303
 AM peak hour begins : 07:00 AM peak volume : 533 Peak hour factor : 0.93
 PM peak hour begins : 15:30 PM peak volume : 658 Peak hour factor : 0.87

Adams Traffic
813-763-7763

Volume Report with 24 Hour Totals

Data File : D0803002.PRN
 Station : 000008010506
 Identification : 000065310014 Interval : 15 minutes
 Start date : Aug 3, 05 Start time : 00:00
 Stop date : Aug 3, 05 Stop time : 24:00
 City/Town : Ehren County : Pasco
 Location : SR 52 east of Ehren Cutoff

Aug 3 Total Volume for All Lanes

End Time	00	01	02	03	04	05	06	07	08	09	10	11
15	22	17	12	7	43	43	215	290	243	295	218	220
30	23	16	12	20	41	75	238	295	263	217	230	239
45	24	18	14	21	37	103	302	287	227	230	218	205
00	17	19	23	26	49	114	254	313	220	195	209	209
Hr Total	86	70	61	74	170	335	1009	1185	953	937	875	873

End Time	12	13	14	15	16	17	18	19	20	21	22	23
15	215	219	215	220	318	286	213	134	118	80	34	30
30	192	212	253	282	297	266	208	112	82	77	55	32
45	189	222	234	309	300	303	161	104	97	76	41	31
00	216	201	246	272	276	236	154	80	82	53	40	35
Hr Total	812	854	948	1083	1191	1091	736	430	379	286	170	128

24 Hour Total : 14736
 AM peak hour begins : 07:00 AM peak volume : 1185 Peak hour factor : 0.95
 PM peak hour begins : 15:30 PM peak volume : 1196 Peak hour factor : 0.94

Adams Traffic
813-763-7763

Volume Report with 24 Hour Totals

Data File : D0804002.PRN
 Station : 000008010506
 Identification : 000065310014 Interval : 15 minutes
 Start date : Aug 4, 05 Start time : 00:00
 Stop date : Aug 4, 05 Stop time : 24:00
 City/Town : Ehren County : Pasco
 Location : SR 52 east of Ehren Cutoff

Aug 4 Eastbound Volume for Lane 1

End Time	00	01	02	03	04	05	06	07	08	09	10	11
15	7	6	2	5	20	27	139	149	157	128	126	97
30	4	7	6	14	35	58	157	147	130	116	127	110
45	13	11	1	15	37	48	164	158	153	132	104	140
00	2	10	15	11	33	104	170	144	151	106	104	128
Hr Total	26	34	24	45	125	237	630	598	591	482	461	475

End Time	12	13	14	15	16	17	18	19	20	21	22	23
15	118	122	124	120	131	137	109	54	51	39	24	18
30	120	116	95	127	139	118	91	65	52	37	34	22
45	120	116	123	138	148	130	87	49	40	39	20	16
00	132	126	127	165	129	113	65	54	40	23	18	6
Hr Total	490	480	469	550	547	498	352	222	183	138	96	62

24 Hour Total : 7815
 AM peak hour begins : 06:15 AM peak volume : 640 Peak hour factor : 0.94
 PM peak hour begins : 15:45 PM peak volume : 583 Peak hour factor : 0.88

Aug 4 Westbound Volume for Lane 2

End Time	00	01	02	03	04	05	06	07	08	09	10	11
15	14	4	5	11	13	13	66	140	129	103	94	109
30	14	14	9	13	11	23	87	158	118	115	82	114
45	9	8	7	12	19	49	119	147	152	86	111	104
00	15	8	5	9	14	45	136	136	124	77	88	131
Hr Total	52	34	26	45	57	130	408	581	523	381	375	458

End Time	12	13	14	15	16	17	18	19	20	21	22	23
15	97	123	114	142	172	167	121	57	46	39	38	17
30	113	111	116	159	167	213	120	66	55	44	37	24
45	125	107	135	154	182	158	88	59	57	31	33	23
00	111	113	144	174	172	148	79	49	52	39	33	6
Hr Total	446	454	509	629	693	686	408	231	210	153	141	70

24 Hour Total : 7700
 AM peak hour begins : 06:45 AM peak volume : 581 Peak hour factor : 0.92
 PM peak hour begins : 16:30 PM peak volume : 734 Peak hour factor : 0.86

Adams Traffic

813-763-7763

Volume Report with 24 Hour Totals

Data File : D0804002.PRN
 Station : 000008010506
 Identification : 000065310014 Interval : 15 minutes
 Start date : Aug 4, 05 Start time : 00:00
 Stop date : Aug 4, 05 Stop time : 24:00
 City/Town : Ehren County : Pasco
 Location : SR 52 east of Ehren Cutoff

Aug 4 Total Volume for All Lanes

End Time	00	01	02	03	04	05	06	07	08	09	10	11
15	21	10	7	16	33	40	205	289	286	231	220	206
30	18	21	15	27	46	81	244	305	248	231	209	224
45	22	19	8	27	56	97	283	305	305	218	215	244
00	17	18	20	20	47	149	306	280	275	183	192	259
Hr Total	78	68	50	90	182	367	1038	1179	1114	863	836	933

End Time	12	13	14	15	16	17	18	19	20	21	22	23
15	215	245	238	262	303	304	230	111	97	78	62	35
30	233	227	211	286	306	331	211	131	107	81	71	46
45	245	223	258	292	330	288	175	108	97	70	53	39
00	243	239	271	339	301	261	144	103	92	62	51	12
Hr Total	936	934	978	1179	1240	1184	760	453	393	291	237	132

24 Hour Total : 15515
 AM peak hour begins : 06:45 AM peak volume : 1205 Peak hour factor : 0.98
 PM peak hour begins : 15:45 PM peak volume : 1278 Peak hour factor : 0.94

Adams Traffic

813-763-7763

Volume Report with 24 Hour Totals

Data File : D0802003.PRN
 Station : 000008010504
 Identification : 000065310010 Interval : 15 minutes
 Start date : Aug 2, 05 Start time : 00:00
 Stop date : Aug 2, 05 Stop time : 24:00
 City/Town : San Antonio County : Pasco
 Location : SR 52 east of Bellamy Brothers Road

Aug 2 Eastbound Volume for Lane 1

End Time	00	01	02	03	04	05	06	07	08	09	10	11
15	11	2	7	11	24	54	130	220	171	112	114	84
30	7	5	10	14	28	57	199	229	170	157	128	130
45	8	13	6	13	40	88	217	212	170	143	96	122
00	11	20	7	16	46	110	184	206	162	122	129	108
Hr Total	37	40	30	54	138	309	730	867	673	534	467	444

End Time	12	13	14	15	16	17	18	19	20	21	22	23
15	111	109	103	105	145	141	87	55	44	27	21	21
30	96	102	112	122	130	146	105	49	51	41	18	23
45	130	117	90	116	128	126	97	64	38	27	21	15
00	132	110	120	132	149	124	70	55	46	29	13	9
Hr Total	469	438	425	475	552	537	359	223	179	124	73	68

24 Hour Total : 8245
 AM peak hour begins : 07:00 AM peak volume : 867 Peak hour factor : 0.95
 PM peak hour begins : 16:30 PM peak volume : 564 Peak hour factor : 0.95

Aug 2 Westbound Volume for Lane 2

End Time	00	01	02	03	04	05	06	07	08	09	10	11
15	14	10	8	8	16	22	88	147	137	100	101	100
30	17	18	4	14	8	42	95	152	130	112	115	88
45	15	10	7	8	9	47	145	155	107	88	120	97
00	19	16	4	10	17	49	107	145	124	95	113	142
Hr Total	65	54	23	40	50	160	435	599	498	395	449	427

End Time	12	13	14	15	16	17	18	19	20	21	22	23
15	108	112	105	125	203	167	147	94	59	49	28	22
30	108	135	125	150	188	187	112	88	54	51	25	32
45	134	147	158	184	168	191	138	82	43	49	37	21
00	115	114	153	190	176	155	91	61	44	52	24	24
Hr Total	465	508	541	649	735	700	488	325	200	201	114	99

24 Hour Total : 8220
 AM peak hour begins : 07:00 AM peak volume : 599 Peak hour factor : 0.97
 PM peak hour begins : 15:30 PM peak volume : 765 Peak hour factor : 0.94

Adams Traffic

813-763-7763

Volume Report with 24 Hour Totals

Data File : D0802003.PRN
 Station : 000008010504
 Identification : 000065310010 Interval : 15 minutes
 Start date : Aug 2, 05 Start time : 00:00
 Stop date : Aug 2, 05 Stop time : 24:00
 City/Town : San Antonio County : Pasco
 Location : SR 52 east of Bellamy Brothers Road

Aug 2 Total Volume for All Lanes

End Time	00	01	02	03	04	05	06	07	08	09	10	11
15	25	12	15	19	40	76	218	367	308	212	215	184
30	24	23	14	28	36	99	294	381	300	269	243	218
45	23	23	13	21	49	135	362	367	277	231	216	219
00	30	36	11	26	63	159	291	351	286	217	242	250
Hr Total	102	94	53	94	188	469	1165	1466	1171	929	916	871

End Time	12	13	14	15	16	17	18	19	20	21	22	23
15	219	221	208	230	348	308	234	149	103	76	49	43
30	204	237	237	272	318	333	217	137	105	92	43	55
45	264	264	248	300	296	317	235	146	81	76	58	36
00	247	224	273	322	325	279	161	116	90	81	37	33
Hr Total	934	946	966	1124	1287	1237	847	548	379	325	187	167

24 Hour Total : 16465
 AM peak hour begins : 07:00 AM peak volume : 1466 Peak hour factor : 0.96
 PM peak hour begins : 15:30 PM peak volume : 1288 Peak hour factor : 0.93

Adams Traffic
813-763-7763

Volume Report with 24 Hour Totals

Data File : D0803003.PRN
 Station : 000008010504
 Identification : 000065310010 Interval : 15 minutes
 Start date : Aug 3, 05 Start time : 00:00
 Stop date : Aug 3, 05 Stop time : 24:00
 City/Town : San Antonio County : Pasco
 Location : SR 52 east of Bellamy Brothers Road

Aug 3 Eastbound Volume for Lane 1

End Time	00	01	02	03	04	05	06	07	08	09	10	11
15	9	7	5	7	33	39	154	193	192	174	122	107
30	8	11	6	13	31	53	166	193	181	155	140	141
45	9	16	7	15	37	70	213	207	166	131	136	115
00	7	3	16	10	39	106	194	195	117	127	136	114
Hr Total	33	37	34	45	140	268	727	788	656	587	534	477

End Time	12	13	14	15	16	17	18	19	20	21	22	23
15	111	106	119	111	137	114	91	71	34	54	19	16
30	125	105	118	133	160	149	86	64	40	40	27	10
45	116	131	112	146	137	125	70	56	39	38	18	12
00	125	105	120	138	131	134	79	35	29	27	16	23
Hr Total	477	447	469	528	565	522	326	226	142	159	80	61

24 Hour Total : 8328
 AM peak hour begins : 06:30 AM peak volume : 793 Peak hour factor : 0.93
 PM peak hour begins : 15:30 PM peak volume : 581 Peak hour factor : 0.91

Aug 3 Westbound Volume for Lane 2

End Time	00	01	02	03	04	05	06	07	08	09	10	11
15	17	18	9	1	14	23	92	127	83	99	112	110
30	19	9	6	8	14	28	110	121	125	121	120	106
45	22	14	9	10	18	44	123	147	106	94	106	103
00	5	10	12	17	13	33	128	121	118	104	100	131
Hr Total	63	51	36	36	59	128	453	516	432	418	438	450

End Time	12	13	14	15	16	17	18	19	20	21	22	23
15	106	111	107	144	215	193	159	95	90	73	30	25
30	95	135	146	162	205	162	138	62	50	47	32	22
45	110	100	150	207	166	223	100	78	60	51	33	22
00	136	126	132	167	191	139	88	68	46	43	26	23
Hr Total	447	472	535	680	777	717	485	303	246	214	121	92

24 Hour Total : 8169
 AM peak hour begins : 06:45 AM peak volume : 523 Peak hour factor : 0.89
 PM peak hour begins : 15:30 PM peak volume : 794 Peak hour factor : 0.92

Adams Traffic
813-763-7763

Volume Report with 24 Hour Totals

Data File : D0803003.PRN
 Station : 000008010504
 Identification : 000065310010 Interval : 15 minutes
 Start date : Aug 3, 05 Start time : 00:00
 Stop date : Aug 3, 05 Stop time : 24:00
 City/Town : San Antonio County : Pasco
 Location : SR 52 east of Bellamy Brothers Road

Aug 3 Total Volume for All Lanes

End Time	00	01	02	03	04	05	06	07	08	09	10	11
15	26	25	14	8	47	62	246	320	275	273	234	217
30	27	20	12	21	45	81	276	314	306	276	260	247
45	31	30	16	25	55	114	336	354	272	225	242	218
00	12	13	28	27	52	139	322	316	235	231	236	245
Hr Total	96	88	70	81	199	396	1180	1304	1088	1005	972	927

End Time	12	13	14	15	16	17	18	19	20	21	22	23
15	217	217	226	255	352	307	250	166	124	127	49	41
30	220	240	264	295	365	311	224	126	90	87	59	32
45	226	231	262	353	303	348	170	134	99	89	51	34
00	261	231	252	305	322	273	167	103	75	70	42	46
Hr Total	924	919	1004	1208	1342	1239	811	529	388	373	201	153

24 Hour Total : 16497
 AM peak hour begins : 06:45 AM peak volume : 1310 Peak hour factor : 0.93
 PM peak hour begins : 15:30 PM peak volume : 1375 Peak hour factor : 0.94

Adams Traffic

813-763-7763

Volume Report with 24 Hour Totals

Data File : D0804003.PRN
 Station : 000008010504
 Identification : 000065310010 Interval : 15 minutes
 Start date : Aug 4, 05 Start time : 00:00
 Stop date : Aug 4, 05 Stop time : 24:00
 City/Town : San Antonio County : Pasco
 Location : SR 52 east of Bellamy Brothers Road

Aug 4 Eastbound Volume for Lane 1

End Time	00	01	02	03	04	05	06	07	08	09	10	11
15	12	3	6	6	24	29	172	173	181	160	157	105
30	4	8	9	15	26	63	196	184	153	132	141	137
45	8	12	5	12	33	68	218	219	176	158	123	145
00	11	6	14	14	49	121	215	170	165	97	118	126
Hr Total	35	29	34	47	132	281	801	746	675	547	539	513

End Time	12	13	14	15	16	17	18	19	20	21	22	23
15	148	105	133	129	149	155	119	69	48	42	27	24
30	116	137	111	119	150	119	92	56	64	39	31	24
45	137	145	113	162	163	131	92	66	46	49	26	17
00	124	130	127	155	142	124	70	57	38	35	14	10
Hr Total	525	517	484	565	604	529	373	248	196	165	98	75

24 Hour Total : 8758
 AM peak hour begins : 06:15 AM peak volume : 802 Peak hour factor : 0.92
 PM peak hour begins : 15:45 PM peak volume : 617 Peak hour factor : 0.95

Aug 4 Westbound Volume for Lane 2

End Time	00	01	02	03	04	05	06	07	08	09	10	11
15	18	8	6	14	13	12	70	159	124	110	109	111
30	17	13	9	16	15	27	97	135	130	115	103	114
45	10	9	7	9	14	48	122	145	135	82	106	117
00	18	6	5	12	16	43	136	148	107	101	113	129
Hr Total	63	36	27	51	58	130	425	587	496	408	431	471

End Time	12	13	14	15	16	17	18	19	20	21	22	23
15	111	135	114	168	203	177	155	79	56	46	49	31
30	107	97	133	164	203	240	152	92	69	49	39	27
45	126	121	142	188	204	198	107	77	66	42	41	23
00	145	130	160	216	203	164	97	56	64	44	31	14
Hr Total	489	483	549	736	813	779	511	304	255	181	160	95

24 Hour Total : 8538
 AM peak hour begins : 07:00 AM peak volume : 587 Peak hour factor : 0.92
 PM peak hour begins : 15:45 PM peak volume : 826 Peak hour factor : 0.96

Adams Traffic

813-763-7763

Volume Report with 24 Hour Totals

Data File : D0804003.PRN
 Station : 000008010504
 Identification : 000065310010 Interval : 15 minutes
 Start date : Aug 4, 05 Start time : 00:00
 Stop date : Aug 4, 05 Stop time : 24:00
 City/Town : San Antonio County : Pasco
 Location : SR 52 east of Bellamy Brothers Road

Aug 4 Total Volume for All Lanes

End Time	00	01	02	03	04	05	06	07	08	09	10	11
15	30	11	12	20	37	41	242	332	305	270	266	216
30	21	21	18	31	41	90	293	319	283	247	244	251
45	18	21	12	21	47	116	340	364	311	240	229	262
00	29	12	19	26	65	164	351	318	272	198	231	255
Hr Total	98	65	61	98	190	411	1226	1333	1171	955	970	984

End Time	12	13	14	15	16	17	18	19	20	21	22	23
15	259	240	247	297	352	332	274	148	104	88	76	55
30	223	234	244	283	353	359	244	148	133	88	70	51
45	263	266	255	350	367	329	199	143	112	91	67	40
00	269	260	287	371	345	288	167	113	102	79	45	24
Hr Total	1014	1000	1033	1301	1417	1308	884	552	451	346	258	170

24 Hour Total : 17296
 AM peak hour begins : 06:45 AM peak volume : 1366 Peak hour factor : 0.94
 PM peak hour begins : 15:45 PM peak volume : 1443 Peak hour factor : 0.97

Adams Traffic

813-763-7763

Volume Report with 24 Hour Totals

Data File : D0802004.PRN
 Station : 000008010502
 Identification : 000138590001 Interval : 15 minutes
 Start date : Aug 2, 05 Start time : 00:00
 Stop date : Aug 2, 05 Stop time : 24:00
 City/Town : San Antonio County : Pasco
 Location : SR 52 east of Old Pasco Road

Aug 2 Eastbound Volume for Lane 1

End Time	00	01	02	03	04	05	06	07	08	09	10	11
15	10	2	6	10	26	57	126	214	175	125	142	101
30	9	6	8	11	29	54	184	216	160	155	148	127
45	6	11	7	14	37	85	213	213	180	145	109	126
00	13	21	8	17	42	112	202	210	174	116	135	124
Hr Total	38	40	29	52	134	308	725	853	689	541	534	478

End Time	12	13	14	15	16	17	18	19	20	21	22	23
15	114	101	91	118	148	142	94	70	47	25	23	18
30	100	202	111	133	117	152	105	54	46	43	21	23
45	145	115	115	123	157	136	87	63	43	31	18	18
00	133	136	114	152	161	114	81	55	53	33	16	10
Hr Total	492	554	431	526	583	544	367	242	189	132	78	69

24 Hour Total : 8628
 AM peak hour begins : 07:00 AM peak volume : 853 Peak hour factor : 0.99
 PM peak hour begins : 16:30 PM peak volume : 612 Peak hour factor : 0.95

Aug 2 Westbound Volume for Lane 2

End Time	00	01	02	03	04	05	06	07	08	09	10	11
15	18	11	8	10	16	23	85	142	137	113	121	108
30	15	22	4	15	9	42	112	160	132	105	132	92
45	14	9	10	7	5	49	148	171	109	98	112	106
00	18	15	0	8	18	53	129	148	129	109	121	162
Hr Total	65	57	22	40	48	167	474	621	507	425	486	468

End Time	12	13	14	15	16	17	18	19	20	21	22	23
15	101	143	117	146	196	182	152	102	58	54	30	19
30	136	148	127	151	190	194	113	83	57	48	29	32
45	138	130	157	190	178	179	140	88	48	49	37	20
00	124	128	141	182	149	166	86	64	47	54	21	25
Hr Total	499	549	542	669	713	721	491	337	210	205	117	96

24 Hour Total : 8529
 AM peak hour begins : 07:00 AM peak volume : 621 Peak hour factor : 0.91
 PM peak hour begins : 15:30 PM peak volume : 758 Peak hour factor : 0.97

Adams Traffic

813-763-7763

Volume Report with 24 Hour Totals

Data File : D0802004.PRN
 Station : 000008010502
 Identification : 000138590001 Interval : 15 minutes
 Start date : Aug 2, 05 Start time : 00:00
 Stop date : Aug 2, 05 Stop time : 24:00
 City/Town : San Antonio County : Pasco
 Location : SR 52 east of Old Pasco Road

Aug 2 Total Volume for All Lanes

End Time	00	01	02	03	04	05	06	07	08	09	10	11
15	28	13	14	20	42	80	211	356	312	238	263	209
30	24	28	12	26	38	96	296	376	292	260	280	219
45	20	20	17	21	42	134	361	384	289	243	221	232
00	31	36	8	25	60	165	331	358	303	225	256	286
Hr Total	103	97	51	92	182	475	1199	1474	1196	966	1020	946

End Time	12	13	14	15	16	17	18	19	20	21	22	23
15	215	244	208	264	344	324	246	172	105	79	53	37
30	236	350	238	284	307	346	218	137	103	91	50	55
45	283	245	272	313	335	315	227	151	91	80	55	38
00	257	264	255	334	310	280	167	119	100	87	37	35
Hr Total	991	1103	973	1195	1296	1265	858	579	399	337	195	165

24 Hour Total : 17157
 AM peak hour begins : 07:00 AM peak volume : 1474 Peak hour factor : 0.96
 PM peak hour begins : 15:45 PM peak volume : 1320 Peak hour factor : 0.96

Adams Traffic
813-763-7763

Volume Report with 24 Hour Totals

Data File : D0803004.PRN
 Station : 000008010502
 Identification : 000138590001 Interval : 15 minutes
 Start date : Aug 3, 05 Start time : 00:00
 Stop date : Aug 3, 05 Stop time : 24:00
 City/Town : San Antonio County : Pasco
 Location : SR 52 east of Old Pasco Road

Aug 3 Eastbound Volume for Lane 1

End Time	00	01	02	03	04	05	06	07	08	09	10	11
15	6	7	4	7	32	34	138	198	211	194	136	107
30	11	9	7	16	27	51	181	181	175	167	134	150
45	10	19	8	15	42	67	197	200	166	131	143	139
00	7	3	12	11	40	104	193	213	116	143	151	120
Hr Total	34	38	31	49	141	256	709	792	668	635	564	516

End Time	12	13	14	15	16	17	18	19	20	21	22	23
15	106	122	114	118	146	118	103	79	42	52	24	21
30	141	113	135	154	151	140	96	67	35	44	22	11
45	121	142	118	143	143	152	72	50	37	40	14	10
00	124	103	133	154	152	132	69	39	39	29	22	25
Hr Total	492	480	500	569	592	542	340	235	153	165	82	67

24 Hour Total : 8650
 AM peak hour begins : 07:15 AM peak volume : 805 Peak hour factor : 0.94
 PM peak hour begins : 15:15 PM peak volume : 597 Peak hour factor : 0.97

Aug 3 Westbound Volume for Lane 2

End Time	00	01	02	03	04	05	06	07	08	09	10	11
15	18	16	8	1	16	23	104	138	100	103	121	124
30	18	9	6	8	15	31	123	133	127	131	115	109
45	22	15	11	12	18	48	134	145	119	110	117	131
00	9	11	10	14	15	36	130	128	125	107	101	129
Hr Total	67	51	35	35	64	138	491	544	471	451	454	493

End Time	12	13	14	15	16	17	18	19	20	21	22	23
15	109	130	143	141	230	186	167	92	77	70	34	24
30	114	133	143	161	191	181	142	64	54	44	37	22
45	120	113	161	220	161	204	105	76	56	54	33	23
00	131	123	126	168	201	140	94	68	48	42	27	24
Hr Total	474	499	573	690	783	711	508	300	235	210	131	93

24 Hour Total : 8501
 AM peak hour begins : 06:45 AM peak volume : 546 Peak hour factor : 0.94
 PM peak hour begins : 15:30 PM peak volume : 809 Peak hour factor : 0.88

Adams Traffic
813-763-7763

Volume Report with 24 Hour Totals

Data File : D0803004.PRN
 Station : 000008010502
 Identification : 000138590001 Interval : 15 minutes
 Start date : Aug 3, 05 Start time : 00:00
 Stop date : Aug 3, 05 Stop time : 24:00
 City/Town : San Antonio County : Pasco
 Location : SR 52 east of Old Pasco Road

Aug 3 Total Volume for All Lanes

End Time	00	01	02	03	04	05	06	07	08	09	10	11
15	24	23	12	8	48	57	242	336	311	297	257	231
30	29	18	13	24	42	82	304	314	302	298	249	259
45	32	34	19	27	60	115	331	345	285	241	260	270
00	16	14	22	25	55	140	323	341	241	250	252	249
Hr Total	101	89	66	84	205	394	1200	1336	1139	1086	1018	1009

End Time	12	13	14	15	16	17	18	19	20	21	22	23
15	215	252	257	259	376	304	270	171	119	122	58	45
30	255	246	278	315	342	321	238	131	89	88	59	33
45	241	255	279	363	304	356	177	126	93	94	47	33
00	255	226	259	322	353	272	163	107	87	71	49	49
Hr Total	966	979	1073	1259	1375	1253	848	535	388	375	213	160

24 Hour Total : 17151
 AM peak hour begins : 07:00 AM peak volume : 1336 Peak hour factor : 0.97
 PM peak hour begins : 15:30 PM peak volume : 1403 Peak hour factor : 0.93

Adams Traffic
813-763-7763

Volume Report with 24 Hour Totals

Data File : D0804004.PRN
 Station : 000008010502
 Identification : 000138590001 Interval : 15 minutes
 Start date : Aug 4, 05 Start time : 00:00
 Stop date : Aug 4, 05 Stop time : 24:00
 City/Town : San Antonio County : Pasco
 Location : SR 52 east of Old Pasco Road

Aug 4 Eastbound Volume for Lane 1

End Time	00	01	02	03	04	05	06	07	08	09	10	11
15	9	5	7	4	19	26	155	196	190	140	146	101
30	6	8	9	14	34	66	208	179	158	168	162	148
45	9	10	6	12	28	60	199	203	175	154	120	164
00	10	8	14	16	54	120	206	180	169	119	130	143
Hr Total	34	31	36	46	135	272	768	758	692	581	558	556

End Time	12	13	14	15	16	17	18	19	20	21	22	23
15	145	108	142	155	182	161	114	65	52	44	24	28
30	135	144	122	125	161	140	105	68	61	44	32	24
45	137	139	135	165	167	131	83	66	50	48	26	15
00	132	139	130	137	139	136	89	56	44	33	14	10
Hr Total	549	530	529	582	649	568	391	255	207	169	96	77

24 Hour Total : 9069
 AM peak hour begins : 06:15 AM peak volume : 809 Peak hour factor : 0.97
 PM peak hour begins : 16:00 PM peak volume : 649 Peak hour factor : 0.89

Aug 4 Westbound Volume for Lane 2

End Time	00	01	02	03	04	05	06	07	08	09	10	11
15	15	8	6	15	12	13	77	156	129	113	115	117
30	16	15	10	17	15	26	107	142	132	132	118	119
45	14	8	7	8	15	45	131	165	155	85	101	119
00	15	7	5	17	16	42	147	150	126	111	124	141
Hr Total	60	38	28	57	58	126	462	613	542	441	458	496

End Time	12	13	14	15	16	17	18	19	20	21	22	23
15	111	160	133	160	197	184	167	78	59	50	54	27
30	127	91	139	169	201	243	140	93	75	51	33	25
45	115	146	142	197	198	192	106	81	71	45	43	25
00	143	134	168	217	201	170	86	56	63	45	34	14
Hr Total	496	531	582	743	797	789	499	308	268	191	164	91

24 Hour Total : 8838
 AM peak hour begins : 07:00 AM peak volume : 613 Peak hour factor : 0.93
 PM peak hour begins : 16:30 PM peak volume : 826 Peak hour factor : 0.85

Adams Traffic

813-763-7763

Volume Report with 24 Hour Totals

Data File : D0804004.PRN
 Station : 000008010502
 Identification : 000138590001 Interval : 15 minutes
 Start date : Aug 4, 05 Start time : 00:00
 Stop date : Aug 4, 05 Stop time : 24:00
 City/Town : San Antonio County : Pasco
 Location : SR 52 east of Old Pasco Road

Aug 4 Total Volume for All Lanes

End Time	00	01	02	03	04	05	06	07	08	09	10	11
15	24	13	13	19	31	39	232	352	319	253	261	218
30	22	23	19	31	49	92	315	321	290	300	280	267
45	23	18	13	20	43	105	330	368	330	239	221	283
00	25	15	19	33	70	162	353	330	295	230	254	284
Hr Total	94	69	64	103	193	398	1230	1371	1234	1022	1016	1052

End Time	12	13	14	15	16	17	18	19	20	21	22	23
15	256	268	275	315	379	345	281	143	111	94	78	55
30	262	235	261	294	362	383	245	161	136	95	65	49
45	252	285	277	362	365	323	189	147	121	93	69	40
00	275	273	298	354	340	306	175	112	107	78	48	24
Hr Total	1045	1061	1111	1325	1446	1357	890	563	475	360	260	168

24 Hour Total : 17907

AM peak hour begins : 06:45 AM peak volume : 1394 Peak hour factor : 0.95

PM peak hour begins : 15:45 PM peak volume : 1460 Peak hour factor : 0.96

Adams Traffic
813-763-7763

Volume Report with 24 Hour Totals

Data File : D0802005.PRN
 Station : 000008010507
 Identification : 000065310001 Interval : 15 minutes
 Start date : Aug 2, 05 Start time : 00:00
 Stop date : Aug 2, 05 Stop time : 24:00
 City/Town : Fivay Junction County : Pasco
 Location : Shady Hills Road north of SR 52

Aug 2 Northbound Volume for Lane 1

End Time	00	01	02	03	04	05	06	07	08	09	10	11
15	16	10	7	3	2	1	33	55	48	39	47	44
30	14	6	6	6	6	5	32	51	59	51	45	54
45	21	6	3	9	7	7	37	55	54	50	42	63
00	19	10	7	5	1	8	41	65	46	47	56	52
Hr Total	70	32	23	23	16	21	143	226	207	187	190	213

End Time	12	13	14	15	16	17	18	19	20	21	22	23
15	51	56	83	96	150	168	152	110	64	51	39	26
30	39	72	74	84	147	190	142	73	47	36	37	29
45	63	62	77	114	158	178	124	61	47	47	29	19
00	50	67	89	133	194	153	125	71	46	39	27	18
Hr Total	203	257	323	427	649	689	543	315	204	173	132	92

24 Hour Total : 5358
 AM peak hour begins : 07:30 AM peak volume : 227 Peak hour factor : 0.87
 PM peak hour begins : 16:45 PM peak volume : 730 Peak hour factor : 0.94

Aug 2 Southbound Volume for Lane 2

End Time	00	01	02	03	04	05	06	07	08	09	10	11
15	7	3	1	7	12	53	187	195	134	99	80	71
30	2	3	5	13	20	74	187	227	106	68	56	67
45	3	5	5	5	37	101	225	184	109	77	63	70
00	3	2	5	13	30	154	184	138	92	70	71	64
Hr Total	15	13	16	38	99	382	783	744	441	314	270	272

End Time	12	13	14	15	16	17	18	19	20	21	22	23
15	77	70	48	53	75	66	57	39	37	22	10	3
30	63	52	65	49	44	58	39	43	37	39	20	8
45	59	59	58	54	62	60	41	29	28	23	12	5
00	53	68	56	44	67	58	35	18	22	19	8	4
Hr Total	252	249	227	200	248	242	172	129	124	103	50	20

24 Hour Total : 5403
 AM peak hour begins : 06:30 AM peak volume : 831 Peak hour factor : 0.92
 PM peak hour begins : 16:30 PM peak volume : 253 Peak hour factor : 0.94

Adams Traffic

813-763-7763

Volume Report with 24 Hour Totals

Data File : D0802005.PRN
 Station : 000008010507
 Identification : 000065310001 Interval : 15 minutes
 Start date : Aug 2, 05 Start time : 00:00
 Stop date : Aug 2, 05 Stop time : 24:00
 City/Town : Fivay Junction County : Pasco
 Location : Shady Hills Road north of SR 52

Aug 2 Total Volume for All Lanes

End Time	00	01	02	03	04	05	06	07	08	09	10	11
15	23	13	8	10	14	54	220	250	182	138	127	115
30	16	9	11	19	26	79	219	278	165	119	101	121
45	24	11	8	14	44	108	262	239	163	127	105	133
00	22	12	12	18	31	162	225	203	138	117	127	116
Hr Total	85	45	39	61	115	403	926	970	648	501	460	485

End Time	12	13	14	15	16	17	18	19	20	21	22	23
15	128	126	131	149	225	234	209	149	101	73	49	29
30	102	124	139	133	191	248	181	116	84	75	57	37
45	122	121	135	168	220	238	165	90	75	70	41	24
00	103	135	145	177	261	211	160	89	68	58	35	22
Hr Total	455	506	550	627	897	931	715	444	328	276	182	112

24 Hour Total : 10761
 AM peak hour begins : 06:30 AM peak volume : 1015 Peak hour factor : 0.91
 PM peak hour begins : 16:45 PM peak volume : 981 Peak hour factor : 0.94

Adams Traffic
813-763-7763

Volume Report with 24 Hour Totals

Data File : D0803005.PRN
 Station : 000008010507
 Identification : 000065310001 Interval : 15 minutes
 Start date : Aug 3, 05 Start time : 00:00
 Stop date : Aug 3, 05 Stop time : 24:00
 City/Town : Fivay Junction County : Pasco
 Location : Shady Hills Road north of SR 52

Aug 3 Northbound Volume for Lane 1

End Time	00	01	02	03	04	05	06	07	08	09	10	11
15	12	13	13	6	0	6	21	46	79	36	37	47
30	15	8	4	6	4	4	28	53	52	46	55	49
45	21	5	3	1	4	9	41	58	55	51	45	66
00	12	3	4	6	5	14	35	59	56	59	52	38
Hr Total	60	29	24	19	13	33	125	216	242	192	189	200

End Time	12	13	14	15	16	17	18	19	20	21	22	23
15	62	47	66	85	151	187	139	98	56	51	35	23
30	54	63	64	105	141	191	197	69	70	52	25	24
45	55	77	85	122	163	148	132	61	58	50	34	27
00	59	73	84	142	162	156	92	74	60	38	28	21
Hr Total	230	260	299	454	617	682	560	302	244	191	122	95

24 Hour Total : 5398
 AM peak hour begins : 07:15 AM peak volume : 249 Peak hour factor : 0.79
 PM peak hour begins : 16:30 PM peak volume : 703 Peak hour factor : 0.92

Aug 3 Southbound Volume for Lane 2

End Time	00	01	02	03	04	05	06	07	08	09	10	11
15	6	2	6	6	21	52	186	171	129	108	83	65
30	4	2	7	6	21	59	193	168	113	85	72	72
45	2	2	5	12	19	113	234	167	94	71	95	81
00	4	4	7	11	19	145	206	150	87	61	85	71
Hr Total	16	10	25	35	80	369	819	656	423	325	335	289

End Time	12	13	14	15	16	17	18	19	20	21	22	23
15	66	57	76	59	52	71	61	39	28	21	20	8
30	65	63	65	67	55	55	52	32	31	23	12	5
45	76	65	54	61	70	60	35	41	26	21	11	8
00	70	66	51	55	41	58	47	29	24	17	19	3
Hr Total	277	251	246	242	218	244	195	141	109	82	62	24

24 Hour Total : 5473
 AM peak hour begins : 06:00 AM peak volume : 819 Peak hour factor : 0.88
 PM peak hour begins : 12:00 PM peak volume : 277 Peak hour factor : 0.91

Adams Traffic
813-763-7763

Volume Report with 24 Hour Totals

Data File : D0803005.PRN
 Station : 000008010507
 Identification : 000065310001 Interval : 15 minutes
 Start date : Aug 3, 05 Start time : 00:00
 Stop date : Aug 3, 05 Stop time : 24:00
 City/Town : Fivay Junction County : Pasco
 Location : Shady Hills Road north of SR 52

Aug 3 Total Volume for All Lanes

End Time	00	01	02	03	04	05	06	07	08	09	10	11
15	18	15	19	12	21	58	207	217	208	144	120	112
30	19	10	11	12	25	63	221	221	165	131	127	121
45	23	7	8	13	23	122	275	225	149	122	140	147
00	16	7	11	17	24	159	241	209	143	120	137	109
Hr Total	76	39	49	54	93	402	944	872	665	517	524	489

End Time	12	13	14	15	16	17	18	19	20	21	22	23
15	128	104	142	144	203	258	200	137	84	72	55	31
30	119	126	129	172	196	246	249	101	101	75	37	29
45	131	142	139	183	233	208	167	102	84	71	45	35
00	129	139	135	197	203	214	139	103	84	55	47	24
Hr Total	507	511	545	696	835	926	755	443	353	273	184	119

24 Hour Total : 10871
 AM peak hour begins : 06:15 AM peak volume : 954 Peak hour factor : 0.87
 PM peak hour begins : 16:30 PM peak volume : 940 Peak hour factor : 0.91

Adams Traffic
813-763-7763

Volume Report with 24 Hour Totals

Data File : D0804005.PRN
 Station : 000008010507
 Identification : 000065310001 Interval : 15 minutes
 Start date : Aug 4, 05 Start time : 00:00
 Stop date : Aug 4, 05 Stop time : 24:00
 City/Town : Fivay Junction County : Pasco
 Location : Shady Hills Road north of SR 52

Aug 4 Northbound Volume for Lane 1

End Time	00	01	02	03	04	05	06	07	08	09	10	11
15	20	8	6	6	1	4	25	44	52	47	41	46
30	14	4	2	3	4	4	28	50	54	25	41	53
45	15	10	7	7	5	7	40	57	63	47	37	38
00	10	6	3	3	4	16	40	49	67	43	36	60
Hr Total	59	28	18	19	14	31	133	200	236	162	155	197

End Time	12	13	14	15	16	17	18	19	20	21	22	23
15	69	63	71	80	186	160	136	78	55	50	41	23
30	67	68	79	131	151	205	146	88	58	48	39	29
45	45	59	72	114	161	171	135	77	52	46	37	28
00	49	54	101	135	160	177	113	76	60	37	21	14
Hr Total	230	244	323	460	658	713	530	319	225	181	138	94

24 Hour Total : 5367

AM peak hour begins : 08:00 AM peak volume : 236 Peak hour factor : 0.88
 PM peak hour begins : 17:00 PM peak volume : 713 Peak hour factor : 0.87

Aug 4 Southbound Volume for Lane 2

End Time	00	01	02	03	04	05	06	07	08	09	10	11
15	2	5	4	10	19	47	205	163	119	100	79	58
30	6	1	5	7	29	75	190	182	130	85	44	58
45	0	5	2	13	28	108	196	179	120	82	75	68
00	2	2	8	11	33	159	196	148	83	71	60	57
Hr Total	10	13	19	41	109	389	787	672	452	338	258	241

End Time	12	13	14	15	16	17	18	19	20	21	22	23
15	61	79	48	57	57	60	41	26	29	24	16	11
30	77	57	67	68	45	72	33	39	24	35	20	8
45	75	64	68	75	58	51	42	22	24	18	25	8
00	73	63	45	46	49	54	46	35	25	17	13	9
Hr Total	286	263	228	246	209	237	162	122	102	94	74	36

24 Hour Total : 5388

AM peak hour begins : 06:00 AM peak volume : 787 Peak hour factor : 0.96
 PM peak hour begins : 12:15 PM peak volume : 304 Peak hour factor : 0.96

Adams Traffic

813-763-7763

Volume Report with 24 Hour Totals

Data File : D0804005.PRN
 Station : 000008010507
 Identification : 000065310001 Interval : 15 minutes
 Start date : Aug 4, 05 Start time : 00:00
 Stop date : Aug 4, 05 Stop time : 24:00
 City/Town : Fivay Junction County : Pasco
 Location : Shady Hills Road north of SR 52

Aug 4 Total Volume for All Lanes

End Time	00	01	02	03	04	05	06	07	08	09	10	11
15	22	13	10	16	20	51	230	207	171	147	120	104
30	20	5	7	10	33	79	218	232	184	110	85	111
45	15	15	9	20	33	115	236	236	183	129	112	106
00	12	8	11	14	37	175	236	197	150	114	96	117
Hr Total	69	41	37	60	123	420	920	872	688	500	413	438

End Time	12	13	14	15	16	17	18	19	20	21	22	23
15	130	142	119	137	243	220	177	104	84	74	57	34
30	144	125	146	199	196	277	179	127	82	83	59	37
45	120	123	140	189	219	222	177	99	76	64	62	36
00	122	117	146	181	209	231	159	111	85	54	34	23
Hr Total	516	507	551	706	867	950	692	441	327	275	212	130

24 Hour Total : 10755
 AM peak hour begins : 06:00 AM peak volume : 920 Peak hour factor : 0.97
 PM peak hour begins : 17:00 PM peak volume : 950 Peak hour factor : 0.86

Adams Traffic
813-763-7763

Volume Report with 24 Hour Totals

Data File : D0809009.PRN
 Station : 000008070511
 Identification : 000025620005 Interval : 15 minutes
 Start date : Aug 9, 05 Start time : 00:00
 Stop date : Aug 9, 05 Stop time : 24:00
 City/Town : Gowers Corner County : Pasco
 Location : US 41 north of SR 52

Aug 9 Southbound Volume for Lane 1

End Time	00	01	02	03	04	05	06	07	08	09	10	11
15	6	1	3	13	25	63	132	122	116	94	73	62
30	2	6	0	3	20	100	165	116	120	116	91	95
45	17	3	5	16	28	100	168	101	79	101	85	106
00	7	6	12	21	40	145	169	112	92	64	86	100
Hr Total	32	16	20	53	113	408	634	451	407	375	335	363

End Time	12	13	14	15	16	17	18	19	20	21	22	23
15	94	83	80	84	87	86	53	41	32	18	24	9
30	82	86	68	93	92	91	49	48	32	27	13	8
45	86	86	87	98	66	88	49	27	23	23	17	12
00	79	98	90	84	85	91	42	28	35	17	13	7
Hr Total	341	353	325	359	330	356	193	144	122	85	67	36

24 Hour Total : 5918

AM peak hour begins : 06:00 AM peak volume : 634 Peak hour factor : 0.94

PM peak hour begins : 14:45 PM peak volume : 365 Peak hour factor : 0.93

Aug 9 Northbound Volume for Lane 2

End Time	00	01	02	03	04	05	06	07	08	09	10	11
15	18	15	10	10	45	22	43	66	90	91	99	77
30	10	15	12	14	10	21	72	58	93	72	66	50
45	19	5	34	30	26	24	82	113	84	89	89	76
00	17	15	9	17	33	46	88	111	87	88	66	86
Hr Total	64	50	65	71	114	113	285	348	354	340	320	289

End Time	12	13	14	15	16	17	18	19	20	21	22	23
15	89	86	94	99	139	145	129	62	54	37	21	21
30	69	92	91	98	131	141	97	60	38	40	25	24
45	74	104	83	108	142	128	105	46	41	38	23	24
00	68	67	99	125	144	131	81	48	36	35	29	14
Hr Total	300	349	367	430	556	545	412	216	169	150	98	83

24 Hour Total : 6088

AM peak hour begins : 07:30 AM peak volume : 407 Peak hour factor : 0.90

PM peak hour begins : 16:30 PM peak volume : 572 Peak hour factor : 0.99

Adams Traffic
813-763-7763

Volume Report with 24 Hour Totals

Data File : D0809009.PRN
 Station : 000008070511
 Identification : 000025620005 Interval : 15 minutes
 Start date : Aug 9, 05 Start time : 00:00
 Stop date : Aug 9, 05 Stop time : 24:00
 City/Town : Gowers Corner County : Pasco
 Location : US 41 north of SR 52

Aug 9 Total Volume for All Lanes

End Time	00	01	02	03	04	05	06	07	08	09	10	11
15	24	16	13	23	70	85	175	188	206	185	172	139
30	12	21	12	17	30	121	237	174	213	188	157	145
45	36	8	39	46	54	124	250	214	163	190	174	182
00	24	21	21	38	73	191	257	223	179	152	152	186
Hr Total	96	66	85	124	227	521	919	799	761	715	655	652

End Time	12	13	14	15	16	17	18	19	20	21	22	23
15	183	169	174	183	226	231	182	103	86	55	45	30
30	151	178	159	191	223	232	146	108	70	67	38	32
45	160	190	170	206	208	216	154	73	64	61	40	36
00	147	165	189	209	229	222	123	76	71	52	42	21
Hr Total	641	702	692	789	886	901	605	360	291	235	165	119

24 Hour Total : 12006
 AM peak hour begins : 06:15 AM peak volume : 932 Peak hour factor : 0.91
 PM peak hour begins : 16:45 PM peak volume : 908 Peak hour factor : 0.98

Adams Traffic
813-763-7763

Volume Report with 24 Hour Totals

Data File : D0810009.PRN
 Station : 000008070511
 Identification : 000025620005 Interval : 15 minutes
 Start date : Aug 10, 05 Start time : 00:00
 Stop date : Aug 10, 05 Stop time : 24:00
 City/Town : Gowers Corner County : Pasco
 Location : US 41 north of SR 52

Aug 10 Southbound Volume for Lane 1

End Time	00	01	02	03	04	05	06	07	08	09	10	11
15	4	5	5	9	22	51	114	106	85	95	88	122
30	7	4	3	13	35	86	160	134	115	117	94	84
45	4	6	4	15	29	89	183	130	107	86	84	69
00	6	3	7	18	53	123	165	104	87	90	70	92
Hr Total	21	18	19	55	139	349	622	474	394	388	336	367

End Time	12	13	14	15	16	17	18	19	20	21	22	23
15	77	86	88	62	106	81	67	38	43	24	19	14
30	84	92	94	80	118	83	53	40	34	24	15	9
45	88	73	59	79	97	110	51	34	26	17	22	9
00	81	83	81	94	101	78	49	26	36	23	6	9
Hr Total	330	334	322	315	422	352	220	138	139	88	62	41

24 Hour Total : 5945
 AM peak hour begins : 06:00 AM peak volume : 622 Peak hour factor : 0.85
 PM peak hour begins : 16:00 PM peak volume : 422 Peak hour factor : 0.89

Aug 10 Northbound Volume for Lane 2

End Time	00	01	02	03	04	05	06	07	08	09	10	11
15	18	20	14	12	26	24	35	76	88	39	75	82
30	13	10	7	23	22	30	79	63	94	49	72	69
45	19	17	9	33	25	46	109	91	89	91	107	96
00	18	11	8	11	30	32	80	106	60	78	81	60
Hr Total	68	58	38	79	103	132	303	336	331	257	335	307

End Time	12	13	14	15	16	17	18	19	20	21	22	23
15	96	91	96	99	142	143	128	96	58	49	33	29
30	76	98	80	138	163	156	117	44	52	56	21	30
45	76	94	114	112	139	149	88	63	51	33	24	21
00	82	70	103	112	156	126	93	55	39	26	20	15
Hr Total	330	353	393	461	600	574	426	258	200	164	98	95

24 Hour Total : 6299
 AM peak hour begins : 07:30 AM peak volume : 379 Peak hour factor : 0.89
 PM peak hour begins : 16:45 PM peak volume : 604 Peak hour factor : 0.97

Adams Traffic

813-763-7763

Volume Report with 24 Hour Totals

Data File : D0810009.PRN
 Station : 000008070511
 Identification : 000025620005 Interval : 15 minutes
 Start date : Aug 10, 05 Start time : 00:00
 Stop date : Aug 10, 05 Stop time : 24:00
 City/Town : Gowers Corner County : Pasco
 Location : US 41 north of SR 52

Aug 10 Total Volume for All Lanes

End Time	00	01	02	03	04	05	06	07	08	09	10	11
15	22	25	19	21	48	75	149	182	173	134	163	204
30	20	14	10	36	57	116	239	197	209	166	166	153
45	23	23	13	48	54	135	292	221	196	177	191	165
00	24	14	15	29	83	155	245	210	147	168	151	152
Hr Total	89	76	57	134	242	481	925	810	725	645	671	674

End Time	12	13	14	15	16	17	18	19	20	21	22	23
15	173	177	184	161	248	224	195	134	101	73	52	43
30	160	190	174	218	281	239	170	84	86	80	36	39
45	164	167	173	191	236	259	139	97	77	50	46	30
00	163	153	184	206	257	204	142	81	75	49	26	24
Hr Total	660	687	715	776	1022	926	646	396	339	252	160	136

24 Hour Total : 12244
 AM peak hour begins : 06:15 AM peak volume : 958 Peak hour factor : 0.82
 PM peak hour begins : 16:00 PM peak volume : 1022 Peak hour factor : 0.91

Adams Traffic

813-763-7763

Volume Report with 24 Hour Totals

Data File : D0811009.PRN
 Station : 000008070511
 Identification : 000025620005 Interval : 15 minutes
 Start date : Aug 11, 05 Start time : 00:00
 Stop date : Aug 11, 05 Stop time : 24:00
 City/Town : Gowers Corner County : Pasco
 Location : US 41 north of SR 52

Aug 11 Southbound Volume for Lane 1

End Time	00	01	02	03	04	05	06	07	08	09	10	11
15	7	6	3	13	53	68	145	129	93	86	90	91
30	4	2	7	6	36	80	162	97	120	133	80	79
45	5	4	3	9	44	96	174	131	93	115	98	71
00	5	8	4	19	44	134	155	98	88	100	93	103
Hr Total	21	20	17	47	177	378	636	455	394	434	361	344

End Time	12	13	14	15	16	17	18	19	20	21	22	23
15	90	95	99	83	106	78	64	36	35	24	17	16
30	81	80	71	88	87	81	58	43	24	30	24	8
45	93	96	86	85	100	96	71	49	28	17	17	8
00	103	90	87	70	83	73	37	31	22	22	15	6
Hr Total	367	361	343	326	376	328	230	159	109	93	73	38

24 Hour Total : 6087
 AM peak hour begins : 06:00 AM peak volume : 636 Peak hour factor : 0.91
 PM peak hour begins : 16:00 PM peak volume : 376 Peak hour factor : 0.89

Aug 11 Northbound Volume for Lane 2

End Time	00	01	02	03	04	05	06	07	08	09	10	11
15	5	12	10	15	34	23	55	72	95	72	61	80
30	11	5	16	15	32	32	88	61	73	60	82	55
45	18	19	22	31	14	24	92	75	88	91	74	81
00	18	12	13	20	26	50	81	135	79	92	71	87
Hr Total	52	48	61	81	106	129	316	343	335	315	288	303

End Time	12	13	14	15	16	17	18	19	20	21	22	23
15	82	89	81	84	121	149	105	70	48	45	20	22
30	111	68	88	135	163	191	97	55	43	30	18	34
45	89	108	99	114	142	130	108	75	49	35	29	22
00	60	84	142	133	113	142	111	47	37	35	23	20
Hr Total	342	349	410	466	539	612	421	247	177	145	90	98

24 Hour Total : 6273
 AM peak hour begins : 07:45 AM peak volume : 391 Peak hour factor : 0.72
 PM peak hour begins : 17:00 PM peak volume : 612 Peak hour factor : 0.80

Adams Traffic

813-763-7763

Volume Report with 24 Hour Totals

Data File : D0811009.PRN
 Station : 000008070511
 Identification : 000025620005 Interval : 15 minutes
 Start date : Aug 11, 05 Start time : 00:00
 Stop date : Aug 11, 05 Stop time : 24:00
 City/Town : Gowers Corner County : Pasco
 Location : US 41 north of SR 52

Aug 11 Total Volume for All Lanes

End Time	00	01	02	03	04	05	06	07	08	09	10	11
15	12	18	13	28	87	91	200	201	188	158	151	171
30	15	7	23	21	68	112	250	158	193	193	162	134
45	23	23	25	40	58	120	266	206	181	206	172	152
00	23	20	17	39	70	184	236	233	167	192	164	190
Hr Total	73	68	78	128	283	507	952	798	729	749	649	647

End Time	12	13	14	15	16	17	18	19	20	21	22	23
15	172	184	180	167	227	227	169	106	83	69	37	38
30	192	148	159	223	250	272	155	98	67	60	42	42
45	182	204	185	199	242	226	179	124	77	52	46	30
00	163	174	229	203	196	215	148	78	59	57	38	26
Hr Total	709	710	753	792	915	940	651	406	286	238	163	136

24 Hour Total : 12360
 AM peak hour begins : 06:15 AM peak volume : 953 Peak hour factor : 0.90
 PM peak hour begins : 17:00 PM peak volume : 940 Peak hour factor : 0.86

Adams Traffic
813-763-7763

Volume Report with 24 Hour Totals

Data File : D0809010.PRN
 Station : 000008070512
 Identification : 000138590001 Interval : 15 minutes
 Start date : Aug 9, 05 Start time : 00:00
 Stop date : Aug 9, 05 Stop time : 24:00
 City/Town : Gowers Corner County : Pasco
 Location : US 41 south of SR 52

Aug 9 Southbound Volume for Lane 1

End Time	00	01	02	03	04	05	06	07	08	09	10	11
15	9	7	4	20	27	93	238	270	218	161	129	104
30	8	3	4	10	36	144	281	176	206	204	153	141
45	12	9	4	23	47	186	352	240	179	211	157	138
00	11	16	15	33	67	231	330	250	162	165	134	133
Hr Total	40	35	27	86	177	654	1201	936	765	741	573	516

End Time	12	13	14	15	16	17	18	19	20	21	22	23
15	133	102	115	132	140	117	109	65	58	32	32	12
30	129	134	115	146	125	126	79	54	46	41	34	15
45	126	103	130	142	94	118	80	57	25	35	41	13
00	108	122	139	113	127	137	68	50	48	34	31	12
Hr Total	496	461	499	533	486	498	336	226	177	142	138	52

24 Hour Total : 9795
 AM peak hour begins : 06:15 AM peak volume : 1233 Peak hour factor : 0.88
 PM peak hour begins : 14:45 PM peak volume : 559 Peak hour factor : 0.96

Aug 9 Northbound Volume for Lane 2

End Time	00	01	02	03	04	05	06	07	08	09	10	11
15	28	26	16	17	43	14	47	103	152	122	161	108
30	26	31	26	28	15	17	82	95	124	111	121	105
45	38	12	31	26	35	29	95	164	125	122	113	113
00	20	16	12	26	35	42	101	164	117	125	112	127
Hr Total	112	85	85	97	128	102	325	526	518	480	507	453

End Time	12	13	14	15	16	17	18	19	20	21	22	23
15	121	124	142	176	262	259	231	126	88	84	49	40
30	123	130	140	182	264	204	209	110	89	70	36	57
45	141	132	170	233	317	265	150	117	88	68	48	42
00	122	126	152	240	252	215	166	100	62	53	44	19
Hr Total	507	512	604	831	1095	943	756	453	327	275	177	158

24 Hour Total : 10056
 AM peak hour begins : 07:30 AM peak volume : 604 Peak hour factor : 0.92
 PM peak hour begins : 16:00 PM peak volume : 1095 Peak hour factor : 0.86

Adams Traffic
813-763-7763

Volume Report with 24 Hour Totals

Data File : D0809010.PRN
 Station : 000008070512
 Identification : 000138590001 Interval : 15 minutes
 Start date : Aug 9, 05 Start time : 00:00
 Stop date : Aug 9, 05 Stop time : 24:00
 City/Town : Gowers Corner County : Pasco
 Location : US 41 south of SR 52

Aug 9 Total Volume for All Lanes

End Time	00	01	02	03	04	05	06	07	08	09	10	11
15	37	33	20	37	70	107	285	373	370	283	290	212
30	34	34	30	38	51	161	363	271	330	315	274	246
45	50	21	35	49	82	215	447	404	304	333	270	251
00	31	32	27	59	102	273	431	414	279	290	246	260
Hr Total	152	120	112	183	305	756	1526	1462	1283	1221	1080	969

End Time	12	13	14	15	16	17	18	19	20	21	22	23
15	254	226	257	308	402	376	340	191	146	116	81	52
30	252	264	255	328	389	330	288	164	135	111	70	72
45	267	235	300	375	411	383	230	174	113	103	89	55
00	230	248	291	353	379	352	234	150	110	87	75	31
Hr Total	1003	973	1103	1364	1581	1441	1092	679	504	417	315	210

24 Hour Total : 19851

AM peak hour begins : 06:15 AM peak volume : 1614 Peak hour factor : 0.90
 PM peak hour begins : 16:00 PM peak volume : 1581 Peak hour factor : 0.96

Adams Traffic
813-763-7763

Volume Report with 24 Hour Totals

Data File : D0810010.PRN
 Station : 000008070512
 Identification : 000138590001 Interval : 15 minutes
 Start date : Aug 10, 05 Start time : 00:00
 Stop date : Aug 10, 05 Stop time : 24:00
 City/Town : Gowers Corner County : Pasco
 Location : US 41 south of SR 52

Aug 10 Southbound Volume for Lane 1

End Time	00	01	02	03	04	05	06	07	08	09	10	11
15	6	5	8	14	45	78	241	236	190	165	156	135
30	17	7	6	22	46	134	303	199	194	150	117	159
45	5	14	6	24	44	148	309	225	191	89	127	132
00	6	7	14	22	58	237	339	272	168	179	124	152
Hr Total	34	33	34	82	193	597	1192	932	743	583	524	578

End Time	12	13	14	15	16	17	18	19	20	21	22	23
15	130	132	119	118	147	120	83	54	74	39	26	20
30	134	116	140	116	127	131	93	69	46	43	28	19
45	140	95	143	141	134	123	91	54	44	34	41	13
00	141	135	137	149	137	113	92	40	47	31	26	12
Hr Total	545	478	539	524	545	487	359	217	211	147	121	64

24 Hour Total : 9762
 AM peak hour begins : 06:00 AM peak volume : 1192 Peak hour factor : 0.88
 PM peak hour begins : 15:30 PM peak volume : 564 Peak hour factor : 0.95

Aug 10 Northbound Volume for Lane 2

End Time	00	01	02	03	04	05	06	07	08	09	10	11
15	21	24	20	23	30	28	44	92	150	89	95	126
30	30	20	15	29	27	30	60	87	136	109	114	80
45	35	24	19	28	23	58	140	125	116	125	126	148
00	28	23	11	15	35	32	108	132	53	109	111	111
Hr Total	114	91	65	95	115	148	352	436	455	432	446	465

End Time	12	13	14	15	16	17	18	19	20	21	22	23
15	154	130	156	180	285	250	245	149	106	70	45	55
30	110	157	141	221	256	264	174	113	106	78	31	65
45	127	148	176	235	309	256	174	112	89	48	33	32
00	127	139	178	238	283	223	169	90	80	55	46	32
Hr Total	518	574	651	874	1133	993	762	464	381	251	155	184

24 Hour Total : 10154
 AM peak hour begins : 07:30 AM peak volume : 543 Peak hour factor : 0.90
 PM peak hour begins : 16:00 PM peak volume : 1133 Peak hour factor : 0.92

Adams Traffic
813-763-7763

Volume Report with 24 Hour Totals

Data File : D0810010.PRN
 Station : 000008070512
 Identification : 000138590001 Interval : 15 minutes
 Start date : Aug 10, 05 Start time : 00:00
 Stop date : Aug 10, 05 Stop time : 24:00
 City/Town : Gowers Corner County : Pasco
 Location : US 41 south of SR 52

Aug 10 Total Volume for All Lanes

End Time	00	01	02	03	04	05	06	07	08	09	10	11
15	27	29	28	37	75	106	285	328	340	254	251	261
30	47	27	21	51	73	164	363	286	330	259	231	239
45	40	38	25	52	67	206	449	350	307	214	253	280
00	34	30	25	37	93	269	447	404	221	288	235	263
Hr Total	148	124	99	177	308	745	1544	1368	1198	1015	970	1043

End Time	12	13	14	15	16	17	18	19	20	21	22	23
15	284	262	275	298	432	370	328	203	180	109	71	75
30	244	273	281	337	383	395	267	182	152	121	59	84
45	267	243	319	376	443	379	265	166	133	82	74	45
00	268	274	315	387	420	336	261	130	127	86	72	44
Hr Total	1063	1052	1190	1398	1678	1480	1121	681	592	398	276	248

24 Hour Total : 19916

AM peak hour begins : 06:15 AM peak volume : 1587 Peak hour factor : 0.88

PM peak hour begins : 16:00 PM peak volume : 1678 Peak hour factor : 0.95

Adams Traffic
813-763-7763

Volume Report with 24 Hour Totals

Data File : D0811010.PRN
 Station : 000008070512
 Identification : 000138590001 Interval : 15 minutes
 Start date : Aug 11, 05 Start time : 00:00
 Stop date : Aug 11, 05 Stop time : 24:00
 City/Town : Gowers Corner County : Pasco
 Location : US 41 south of SR 52

Aug 11 Southbound Volume for Lane 1

End Time	00	01	02	03	04	05	06	07	08	09	10	11
15	5	11	3	15	48	90	255	230	224	159	153	151
30	11	8	12	17	57	124	294	138	202	180	130	128
45	11	12	14	28	59	174	333	236	196	158	132	118
00	20	11	8	33	75	232	337	252	187	178	133	144
Hr Total	47	42	37	93	239	620	1219	856	809	675	548	541

End Time	12	13	14	15	16	17	18	19	20	21	22	23
15	127	127	137	116	112	104	91	54	57	36	32	25
30	120	121	102	128	120	134	99	72	48	41	40	8
45	168	126	125	146	105	119	98	72	50	35	46	14
00	116	119	143	117	116	113	75	44	41	36	31	7
Hr Total	531	493	507	507	453	470	363	242	196	148	149	54

24 Hour Total : 9839
 AM peak hour begins : 06:00 AM peak volume : 1219 Peak hour factor : 0.90
 PM peak hour begins : 14:45 PM peak volume : 533 Peak hour factor : 0.91

Aug 11 Northbound Volume for Lane 2

End Time	00	01	02	03	04	05	06	07	08	09	10	11
15	24	22	19	15	40	20	52	112	110	91	109	116
30	30	14	20	32	21	45	87	85	128	96	118	106
45	35	22	36	30	19	31	125	94	138	121	118	123
00	18	22	13	28	34	51	94	214	126	120	122	103
Hr Total	107	80	88	105	114	147	358	505	502	428	467	448

End Time	12	13	14	15	16	17	18	19	20	21	22	23
15	147	158	139	154	255	274	201	129	110	84	54	51
30	150	126	128	241	265	289	183	118	104	55	38	54
45	145	152	136	227	271	230	169	128	78	52	46	38
00	108	152	229	225	242	228	188	93	76	55	52	34
Hr Total	550	588	632	847	1033	1021	741	468	368	246	190	177

24 Hour Total : 10210
 AM peak hour begins : 07:45 AM peak volume : 590 Peak hour factor : 0.69
 PM peak hour begins : 16:30 PM peak volume : 1076 Peak hour factor : 0.93

Adams Traffic
813-763-7763

Volume Report with 24 Hour Totals

Data File : D0811010.PRN
 Station : 000008070512
 Identification : 000138590001 Interval : 15 minutes
 Start date : Aug 11, 05 Start time : 00:00
 Stop date : Aug 11, 05 Stop time : 24:00
 City/Town : Gowers Corner County : Pasco
 Location : US 41 south of SR 52

Aug 11 Total Volume for All Lanes

End Time	00	01	02	03	04	05	06	07	08	09	10	11
15	29	33	22	30	88	110	307	342	334	250	262	267
30	41	22	32	49	78	169	381	223	330	276	248	234
45	46	34	50	58	78	205	458	330	334	279	250	241
00	38	33	21	61	109	283	431	466	313	298	255	247
Hr Total	154	122	125	198	353	767	1577	1361	1311	1103	1015	989

End Time	12	13	14	15	16	17	18	19	20	21	22	23
15	274	285	276	270	367	378	292	183	167	120	86	76
30	270	247	230	369	385	423	282	190	152	96	78	62
45	313	278	261	373	376	349	267	200	128	87	92	52
00	224	271	372	342	358	341	263	137	117	91	83	41
Hr Total	1081	1081	1139	1354	1486	1491	1104	710	564	394	339	231

24 Hour Total : 20049
 AM peak hour begins : 06:15 AM peak volume : 1612 Peak hour factor : 0.88
 PM peak hour begins : 16:30 PM peak volume : 1535 Peak hour factor : 0.91

Adams Traffic
813-763-7763

Volume Report with 24 Hour Totals

Data File : D0802006.PRN
 Station : 000008010505
 Identification : 000025450022 Interval : 15 minutes
 Start date : Aug 2, 05 Start time : 00:00
 Stop date : Aug 2, 05 Stop time : 24:00
 City/Town : Ehren County : Pasco
 Location : Ehren Cutoff south of SR 52

Aug 2 Northbound Volume for Lane 1

End Time	00	01	02	03	04	05	06	07	08	09	10	11
15	2	0	0	1	1	4	10	32	25	28	21	19
30	0	0	0	1	0	5	24	44	23	11	12	20
45	1	0	1	1	4	10	15	15	17	23	13	20
00	1	0	0	0	9	9	16	32	24	16	18	11
Hr Total	4	0	1	3	14	28	65	123	89	78	64	70

End Time	12	13	14	15	16	17	18	19	20	21	22	23
15	9	17	21	20	32	26	17	6	9	6	2	2
30	17	22	18	21	29	35	19	8	6	9	0	4
45	9	22	20	27	36	28	14	5	10	4	3	1
00	9	18	18	29	23	24	11	13	9	7	1	2
Hr Total	44	79	77	97	120	113	61	32	34	26	6	9

24 Hour Total : 1237
 AM peak hour begins : 07:00 AM peak volume : 123 Peak hour factor : 0.70
 PM peak hour begins : 15:45 PM peak volume : 126 Peak hour factor : 0.88

Aug 2 Southbound Volume for Lane 2

End Time	00	01	02	03	04	05	06	07	08	09	10	11
15	1	2	0	0	6	6	15	33	26	16	18	10
30	1	0	1	0	1	2	17	36	27	17	17	15
45	0	0	0	1	2	8	26	41	32	20	24	20
00	0	1	0	5	2	8	33	48	26	14	20	13
Hr Total	2	3	1	6	11	24	91	158	111	67	79	58

End Time	12	13	14	15	16	17	18	19	20	21	22	23
15	21	13	12	21	17	25	15	6	4	6	2	5
30	12	24	20	8	25	27	12	11	4	5	4	1
45	19	20	16	11	20	24	8	7	4	1	4	1
00	19	14	8	24	22	18	9	6	5	1	3	1
Hr Total	71	71	56	64	84	94	44	30	17	13	13	8

24 Hour Total : 1176
 AM peak hour begins : 07:00 AM peak volume : 158 Peak hour factor : 0.82
 PM peak hour begins : 16:45 PM peak volume : 98 Peak hour factor : 0.91

Adams Traffic
813-763-7763

Volume Report with 24 Hour Totals

Data File : D0802006.PRN
 Station : 000008010505
 Identification : 000025450022 Interval : 15 minutes
 Start date : Aug 2, 05 Start time : 00:00
 Stop date : Aug 2, 05 Stop time : 24:00
 City/Town : Ehren County : Pasco
 Location : Ehren Cutoff south of SR 52

Aug 2 Total Volume for All Lanes

End Time	00	01	02	03	04	05	06	07	08	09	10	11
15	3	2	0	1	7	10	25	65	51	44	39	29
30	1	0	1	1	1	7	41	80	50	28	29	35
45	1	0	1	2	6	18	41	56	49	43	37	40
00	1	1	0	5	11	17	49	80	50	30	38	24
Hr Total	6	3	2	9	25	52	156	281	200	145	143	128

End Time	12	13	14	15	16	17	18	19	20	21	22	23
15	30	30	33	41	49	51	32	12	13	12	4	7
30	29	46	38	29	54	62	31	19	10	14	4	5
45	28	42	36	38	56	52	22	12	14	5	7	2
00	28	32	26	53	45	42	20	19	14	8	4	3
Hr Total	115	150	133	161	204	207	105	62	51	39	19	17

24 Hour Total : 2413
 AM peak hour begins : 07:00 AM peak volume : 281 Peak hour factor : 0.88
 PM peak hour begins : 16:30 PM peak volume : 214 Peak hour factor : 0.86

Adams Traffic

813-763-7763

Volume Report with 24 Hour Totals

Data File : D0803006.PRN
 Station : 000008010505
 Identification : 000025450022 Interval : 15 minutes
 Start date : Aug 3, 05 Start time : 00:00
 Stop date : Aug 3, 05 Stop time : 24:00
 City/Town : Ehren County : Pasco
 Location : Ehren Cutoff south of SR 52

Aug 3 Northbound Volume for Lane 1

End Time	00	01	02	03	04	05	06	07	08	09	10	11
15	2	0	1	0	5	9	9	25	23	11	20	18
30	1	0	0	0	2	5	8	18	29	21	30	17
45	0	1	0	1	3	8	20	12	16	20	23	25
00	0	0	1	1	11	15	24	39	18	32	22	21
Hr Total	3	1	2	2	21	37	61	94	86	84	95	81

End Time	12	13	14	15	16	17	18	19	20	21	22	23
15	15	14	34	27	27	28	22	7	5	3	2	0
30	9	14	18	21	24	30	18	10	4	7	2	1
45	14	26	21	32	38	19	13	8	12	0	0	0
00	16	20	21	19	29	20	19	7	10	0	3	0
Hr Total	54	74	94	99	118	97	72	32	31	10	7	1

24 Hour Total : 1256
 AM peak hour begins : 07:45 AM peak volume : 107 Peak hour factor : 0.69
 PM peak hour begins : 16:30 PM peak volume : 125 Peak hour factor : 0.82

Aug 3 Southbound Volume for Lane 2

End Time	00	01	02	03	04	05	06	07	08	09	10	11
15	1	0	0	0	7	6	9	32	25	19	29	13
30	1	1	0	0	3	5	15	34	30	19	21	15
45	2	0	0	1	1	5	20	32	15	27	23	23
00	0	0	0	4	2	12	25	44	32	16	17	13
Hr Total	4	1	0	5	13	28	69	142	102	81	90	64

End Time	12	13	14	15	16	17	18	19	20	21	22	23
15	10	16	13	12	22	21	15	4	5	5	2	0
30	16	17	14	15	21	24	15	4	4	5	2	0
45	22	27	16	15	17	23	9	1	5	1	1	0
00	19	29	23	17	10	17	4	2	6	6	3	2
Hr Total	67	89	66	59	70	85	43	11	20	17	8	2

24 Hour Total : 1136
 AM peak hour begins : 07:00 AM peak volume : 142 Peak hour factor : 0.81
 PM peak hour begins : 13:00 PM peak volume : 89 Peak hour factor : 0.77

Adams Traffic
813-763-7763

Volume Report with 24 Hour Totals

Data File : D0803006.PRN
 Station : 000008010505
 Identification : 000025450022 Interval : 15 minutes
 Start date : Aug 3, 05 Start time : 00:00
 Stop date : Aug 3, 05 Stop time : 24:00
 City/Town : Ehren County : Pasco
 Location : Ehren Cutoff south of SR 52

Aug 3 Total Volume for All Lanes

End Time	00	01	02	03	04	05	06	07	08	09	10	11
15	3	0	1	0	12	15	18	57	48	30	49	31
30	2	1	0	0	5	10	23	52	59	40	51	32
45	2	1	0	2	4	13	40	44	31	47	46	48
00	0	0	1	5	13	27	49	83	50	48	39	34
Hr Total	7	2	2	7	34	65	130	236	188	165	185	145

End Time	12	13	14	15	16	17	18	19	20	21	22	23
15	25	30	47	39	49	49	37	11	10	8	4	0
30	25	31	32	36	45	54	33	14	8	12	4	1
45	36	53	37	47	55	42	22	9	17	1	1	0
00	35	49	44	36	39	37	23	9	16	6	6	2
Hr Total	121	163	160	158	188	182	115	43	51	27	15	3

24 Hour Total : 2392
 AM peak hour begins : 07:00 AM peak volume : 236 Peak hour factor : 0.71
 PM peak hour begins : 16:30 PM peak volume : 197 Peak hour factor : 0.90

Adams Traffic
813-763-7763

Volume Report with 24 Hour Totals

Data File : D0804006.PRN
 Station : 000008010505
 Identification : 000025450022 Interval : 15 minutes
 Start date : Aug 4, 05 Start time : 00:00
 Stop date : Aug 4, 05 Stop time : 24:00
 City/Town : Ehren County : Pasco
 Location : Ehren Cutoff south of SR 52

Aug 4 Northbound Volume for Lane 1

End Time	00	01	02	03	04	05	06	07	08	09	10	11
15	1	0	0	0	0	8	18	19	28	31	12	17
30	3	0	0	1	2	4	9	29	13	20	24	17
45	0	0	1	1	7	10	20	15	24	11	11	15
00	1	0	0	0	8	10	14	20	26	8	20	17
Hr Total	5	0	1	2	17	32	61	83	91	70	67	66

End Time	12	13	14	15	16	17	18	19	20	21	22	23
15	17	13	15	19	29	22	19	15	14	2	2	1
30	25	15	12	32	33	22	19	11	14	9	4	2
45	16	19	30	29	25	27	18	11	5	4	1	1
00	25	22	10	20	41	31	13	12	5	6	3	2
Hr Total	83	69	67	100	128	102	69	49	38	21	10	6

24 Hour Total : 1237
 AM peak hour begins : 08:30 AM peak volume : 101 Peak hour factor : 0.81
 PM peak hour begins : 16:00 PM peak volume : 128 Peak hour factor : 0.78

Aug 4 Southbound Volume for Lane 2

End Time	00	01	02	03	04	05	06	07	08	09	10	11
15	1	0	0	1	5	2	7	31	30	15	17	19
30	2	1	0	0	5	5	17	35	21	20	17	14
45	0	0	0	0	1	8	16	29	25	16	19	15
00	1	0	0	3	2	11	27	22	24	13	10	28
Hr Total	4	1	0	4	13	26	67	117	100	64	63	76

End Time	12	13	14	15	16	17	18	19	20	21	22	23
15	10	12	14	15	16	17	18	11	4	9	4	1
30	18	21	17	24	22	26	11	9	9	4	2	6
45	14	12	5	23	20	11	17	15	11	1	3	1
00	20	23	8	22	22	24	6	1	5	3	4	2
Hr Total	62	68	44	84	80	78	52	36	29	17	13	10

24 Hour Total : 1108
 AM peak hour begins : 06:45 AM peak volume : 122 Peak hour factor : 0.87
 PM peak hour begins : 15:15 PM peak volume : 85 Peak hour factor : 0.89

Adams Traffic
813-763-7763

Volume Report with 24 Hour Totals

Data File : D0804006.PRN
 Station : 000008010505
 Identification : 000025450022 Interval : 15 minutes
 Start date : Aug 4, 05 Start time : 00:00
 Stop date : Aug 4, 05 Stop time : 24:00
 City/Town : Ehren County : Pasco
 Location : Ehren Cutoff south of SR 52

Aug 4 Total Volume for All Lanes

End Time	00	01	02	03	04	05	06	07	08	09	10	11
15	2	0	0	1	5	10	25	50	58	46	29	36
30	5	1	0	1	7	9	26	64	34	40	41	31
45	0	0	1	1	8	18	36	44	49	27	30	30
00	2	0	0	3	10	21	41	42	50	21	30	45
Hr Total	9	1	1	6	30	58	128	200	191	134	130	142

End Time	12	13	14	15	16	17	18	19	20	21	22	23
15	27	25	29	34	45	39	37	26	18	11	6	2
30	43	36	29	56	55	48	30	20	23	13	6	8
45	30	31	35	52	45	38	35	26	16	5	4	2
00	45	45	18	42	63	55	19	13	10	9	7	4
Hr Total	145	137	111	184	208	180	121	85	67	38	23	16

24 Hour Total : 2345

AM peak hour begins : 07:15 AM peak volume : 208 Peak hour factor : 0.81
 PM peak hour begins : 16:00 PM peak volume : 208 Peak hour factor : 0.83

Adams Traffic

813-763-7763

Volume Report with 24 Hour Totals

Data File : D0802007.PRN
 Station : 000008010503
 Identification : 000178560002 Interval : 15 minutes
 Start date : Aug 2, 05 Start time : 00:00
 Stop date : Aug 2, 05 Stop time : 24:00
 City/Town : San Antonio County : Pasco
 Location : Bellamy Brothers Road north of SR 52

Aug 2 Southbound Volume for Lane 1

End Time	00	01	02	03	04	05	06	07	08	09	10	11
15	1	1	1	2	9	10	51	40	32	20	23	18
30	0	0	1	1	0	22	53	50	45	29	17	24
45	0	3	0	3	5	27	58	67	32	24	20	21
00	1	1	0	0	17	35	57	46	29	20	23	19
Hr Total	2	5	2	6	31	94	219	203	138	93	83	82

End Time	12	13	14	15	16	17	18	19	20	21	22	23
15	18	14	19	14	27	40	25	12	8	7	5	4
30	14	15	20	21	21	33	21	18	6	7	4	7
45	20	21	17	20	26	34	25	12	9	6	3	2
00	17	14	23	22	30	27	11	17	5	6	5	1
Hr Total	69	64	79	77	104	134	82	59	28	26	17	14

24 Hour Total : 1711
 AM peak hour begins : 06:00 AM peak volume : 219 Peak hour factor : 0.94
 PM peak hour begins : 16:45 PM peak volume : 137 Peak hour factor : 0.86

Aug 2 Northbound Volume for Lane 2

End Time	00	01	02	03	04	05	06	07	08	09	10	11
15	3	7	0	1	3	2	8	21	21	20	18	22
30	3	4	0	0	0	2	12	21	27	15	14	18
45	8	1	1	0	1	5	25	32	18	18	17	11
00	3	2	1	2	3	5	24	29	14	16	16	15
Hr Total	17	14	2	3	7	14	69	103	80	69	65	66

End Time	12	13	14	15	16	17	18	19	20	21	22	23
15	20	22	24	20	52	46	47	25	22	15	4	6
30	19	26	24	32	39	48	43	30	10	15	7	4
45	23	22	35	38	46	67	36	32	15	17	7	5
00	35	17	26	43	37	52	29	16	16	16	10	4
Hr Total	97	87	109	133	174	213	155	103	63	63	28	19

24 Hour Total : 1753
 AM peak hour begins : 07:30 AM peak volume : 109 Peak hour factor : 0.85
 PM peak hour begins : 17:15 PM peak volume : 214 Peak hour factor : 0.80

Adams Traffic
813-763-7763

Volume Report with 24 Hour Totals

Data File : D0802007.PRN
 Station : 000008010503
 Identification : 000178560002 Interval : 15 minutes
 Start date : Aug 2, 05 Start time : 00:00
 Stop date : Aug 2, 05 Stop time : 24:00
 City/Town : San Antonio County : Pasco
 Location : Bellamy Brothers Road north of SR 52

Aug 2 Total Volume for All Lanes

End Time	00	01	02	03	04	05	06	07	08	09	10	11
15	4	8	1	3	12	12	59	61	53	40	41	40
30	3	4	1	1	0	24	65	71	72	44	31	42
45	8	4	1	3	6	32	83	99	50	42	37	32
00	4	3	1	2	20	40	81	75	43	36	39	34
Hr Total	19	19	4	9	38	108	288	306	218	162	148	148

End Time	12	13	14	15	16	17	18	19	20	21	22	23
15	38	36	43	34	79	86	72	37	30	22	9	10
30	33	41	44	53	60	81	64	48	16	22	11	11
45	43	43	52	58	72	101	61	44	24	23	10	7
00	52	31	49	65	67	79	40	33	21	22	15	5
Hr Total	166	151	188	210	278	347	237	162	91	89	45	33

24 Hour Total : 3464
 AM peak hour begins : 06:45 AM peak volume : 312 Peak hour factor : 0.79
 PM peak hour begins : 17:00 PM peak volume : 347 Peak hour factor : 0.86

Adams Traffic
813-763-7763

Volume Report with 24 Hour Totals

Data File : D0803007.PRN
 Station : 000008010503
 Identification : 000178560002 Interval : 15 minutes
 Start date : Aug 3, 05 Start time : 00:00
 Stop date : Aug 3, 05 Stop time : 24:00
 City/Town : San Antonio County : Pasco
 Location : Bellamy Brothers Road north of SR 52

Aug 3 Southbound Volume for Lane 1

End Time	00	01	02	03	04	05	06	07	08	09	10	11
15	2	1	0	0	3	14	51	55	51	34	14	13
30	1	3	1	1	2	15	58	47	40	23	26	20
45	0	4	3	1	11	22	59	60	27	23	21	15
00	1	1	4	2	10	32	51	60	14	19	21	20
Hr Total	4	9	8	4	26	83	219	222	132	99	82	68

End Time	12	13	14	15	16	17	18	19	20	21	22	23
15	25	20	16	17	19	41	17	20	8	11	7	2
30	24	19	23	17	20	33	20	15	8	11	6	5
45	28	16	19	25	26	35	21	12	8	8	9	1
00	23	23	11	28	18	27	17	6	5	6	2	7
Hr Total	100	78	69	87	83	136	75	53	29	36	24	15

24 Hour Total : 1741
 AM peak hour begins : 06:15 AM peak volume : 223 Peak hour factor : 0.94
 PM peak hour begins : 17:00 PM peak volume : 136 Peak hour factor : 0.83

Aug 3 Northbound Volume for Lane 2

End Time	00	01	02	03	04	05	06	07	08	09	10	11
15	4	7	2	1	1	5	6	16	28	10	22	15
30	7	2	0	1	5	2	17	19	21	10	16	8
45	4	1	1	4	4	2	24	26	19	13	21	19
00	0	0	1	3	1	10	28	30	11	21	10	13
Hr Total	15	10	4	9	11	19	75	91	79	54	69	55

End Time	12	13	14	15	16	17	18	19	20	21	22	23
15	15	21	18	32	62	43	43	38	20	15	8	5
30	17	19	36	38	44	38	36	23	15	17	8	2
45	21	18	25	41	45	74	27	24	20	15	8	4
00	18	19	23	41	49	44	40	20	12	14	3	5
Hr Total	71	77	102	152	200	199	146	105	67	61	27	16

24 Hour Total : 1714
 AM peak hour begins : 07:30 AM peak volume : 105 Peak hour factor : 0.88
 PM peak hour begins : 16:45 PM peak volume : 204 Peak hour factor : 0.69

Adams Traffic

813-763-7763

Volume Report with 24 Hour Totals

Data File : D0803007.PRN
 Station : 000008010503
 Identification : 000178560002 Interval : 15 minutes
 Start date : Aug 3, 05 Start time : 00:00
 Stop date : Aug 3, 05 Stop time : 24:00
 City/Town : San Antonio County : Pasco
 Location : Bellamy Brothers Road north of SR 52

Aug 3 Total Volume for All Lanes

End Time	00	01	02	03	04	05	06	07	08	09	10	11
15	6	8	2	1	4	19	57	71	79	44	36	28
30	8	5	1	2	7	17	75	66	61	33	42	28
45	4	5	4	5	15	24	83	86	46	36	42	34
00	1	1	5	5	11	42	79	90	25	40	31	33
Hr Total	19	19	12	13	37	102	294	313	211	153	151	123

End Time	12	13	14	15	16	17	18	19	20	21	22	23
15	40	41	34	49	81	84	60	58	28	26	15	7
30	41	38	59	55	64	71	56	38	23	28	14	7
45	49	34	44	66	71	109	48	36	28	23	17	5
00	41	42	34	69	67	71	57	26	17	20	5	12
Hr Total	171	155	171	239	283	335	221	158	96	97	51	31

24 Hour Total : 3455
 AM peak hour begins : 07:15 AM peak volume : 321 Peak hour factor : 0.89
 PM peak hour begins : 17:00 PM peak volume : 335 Peak hour factor : 0.77

Adams Traffic
813-763-7763

Volume Report with 24 Hour Totals

Data File : D0804007.PRN
 Station : 000008010503
 Identification : 000178560002 Interval : 15 minutes
 Start date : Aug 4, 05 Start time : 00:00
 Stop date : Aug 4, 05 Stop time : 24:00
 City/Town : San Antonio County : Pasco
 Location : Bellamy Brothers Road north of SR 52

Aug 4 Southbound Volume for Lane 1

End Time	00	01	02	03	04	05	06	07	08	09	10	11
15	1	1	0	0	3	13	48	51	36	26	22	25
30	0	0	3	4	5	19	64	58	38	30	23	29
45	0	1	4	1	7	22	69	78	37	25	17	23
00	3	0	0	0	13	32	61	50	33	23	9	21
Hr Total	4	2	7	5	28	86	242	237	144	104	71	98

End Time	12	13	14	15	16	17	18	19	20	21	22	23
15	15	9	15	21	18	33	28	21	6	12	4	3
30	16	22	16	27	33	34	15	21	9	2	4	4
45	17	16	15	18	38	20	14	17	11	16	5	4
00	15	16	23	21	30	28	15	6	3	10	3	0
Hr Total	63	63	69	87	119	115	72	65	29	40	16	11

24 Hour Total : 1777
 AM peak hour begins : 06:45 AM peak volume : 248 Peak hour factor : 0.79
 PM peak hour begins : 16:30 PM peak volume : 135 Peak hour factor : 0.89

Aug 4 Northbound Volume for Lane 2

End Time	00	01	02	03	04	05	06	07	08	09	10	11
15	3	2	0	0	2	2	9	22	34	14	22	10
30	5	1	1	0	7	11	11	16	15	19	16	9
45	0	1	1	0	11	3	16	28	11	16	16	26
00	5	0	0	3	6	3	26	26	18	20	19	16
Hr Total	13	4	2	3	26	19	62	92	78	69	73	61

End Time	12	13	14	15	16	17	18	19	20	21	22	23
15	12	23	21	26	41	51	60	28	12	9	7	5
30	14	16	19	28	46	52	42	40	18	9	14	9
45	16	21	21	43	59	56	40	25	17	12	7	8
00	20	19	29	42	55	63	33	24	19	13	9	3
Hr Total	62	79	90	139	201	222	175	117	66	43	37	25

24 Hour Total : 1758
 AM peak hour begins : 07:15 AM peak volume : 104 Peak hour factor : 0.76
 PM peak hour begins : 17:15 PM peak volume : 231 Peak hour factor : 0.92

Adams Traffic

813-763-7763

Volume Report with 24 Hour Totals

Data File : D0804007.PRN
 Station : 000008010503
 Identification : 000178560002 Interval : 15 minutes
 Start date : Aug 4, 05 Start time : 00:00
 Stop date : Aug 4, 05 Stop time : 24:00
 City/Town : San Antonio County : Pasco
 Location : Bellamy Brothers Road north of SR 52

Aug 4 Total Volume for All Lanes

End Time	00	01	02	03	04	05	06	07	08	09	10	11
15	4	3	0	0	5	15	57	73	70	40	44	35
30	5	1	4	4	12	30	75	74	53	49	39	38
45	0	2	5	1	18	25	85	106	48	41	33	49
00	8	0	0	3	19	35	87	76	51	43	28	37
Hr Total	17	6	9	8	54	105	304	329	222	173	144	159

End Time	12	13	14	15	16	17	18	19	20	21	22	23
15	27	32	36	47	59	84	88	49	18	21	11	8
30	30	38	35	55	79	86	57	61	27	11	18	13
45	33	37	36	61	97	76	54	42	28	28	12	12
00	35	35	52	63	85	91	48	30	22	23	12	3
Hr Total	125	142	159	226	320	337	247	182	95	83	53	36

24 Hour Total : 3535
 AM peak hour begins : 06:45 AM peak volume : 340 Peak hour factor : 0.80
 PM peak hour begins : 16:30 PM peak volume : 352 Peak hour factor : 0.91

Adams Traffic
813-763-7763

Volume Report with 24 Hour Totals

Data File : D0802008.PRN
 Station : 000008010501
 Identification : 000025620006 Interval : 15 minutes
 Start date : Aug 2, 05 Start time : 00:00
 Stop date : Aug 2, 05 Stop time : 24:00
 City/Town : San Antonio County : Pasco
 Location : Old Pasco Road south of SR 52

Aug 2 Southbound Volume for Lane 1

End Time	00	01	02	03	04	05	06	07	08	09	10	11
15	0	1	0	0	0	6	8	21	27	16	26	18
30	1	2	1	1	0	2	11	23	24	11	22	20
45	1	1	0	0	0	3	16	32	26	31	20	15
00	0	0	0	2	0	9	30	23	20	20	12	22
Hr Total	2	4	1	3	0	20	65	99	97	78	80	75

End Time	12	13	14	15	16	17	18	19	20	21	22	23
15	10	50	38	14	22	17	14	9	7	4	7	4
30	19	25	12	16	21	13	11	4	9	5	6	1
45	22	17	12	26	16	22	8	7	6	6	0	1
00	24	20	13	12	9	11	7	10	7	5	1	1
Hr Total	75	112	75	68	68	63	40	30	29	20	14	7

24 Hour Total : 1125
 AM peak hour begins : 06:45 AM peak volume : 106 Peak hour factor : 0.83
 PM peak hour begins : 12:30 PM peak volume : 121 Peak hour factor : 0.61

Aug 2 Northbound Volume for Lane 2

End Time	00	01	02	03	04	05	06	07	08	09	10	11
15	0	0	0	0	0	0	7	13	12	17	18	28
30	0	1	0	0	1	0	15	18	30	13	19	18
45	0	1	0	0	0	1	4	18	24	18	34	14
00	0	0	1	2	2	8	14	19	24	19	15	12
Hr Total	0	2	1	2	3	9	40	68	90	67	86	72

End Time	12	13	14	15	16	17	18	19	20	21	22	23
15	14	22	14	19	29	16	8	10	9	8	4	0
30	14	21	23	14	31	15	13	9	4	9	3	3
45	27	26	33	35	30	17	7	3	6	9	0	0
00	19	23	19	28	31	14	12	12	5	6	4	0
Hr Total	74	92	89	96	121	62	40	34	24	32	11	3

24 Hour Total : 1118
 AM peak hour begins : 10:15 AM peak volume : 96 Peak hour factor : 0.71
 PM peak hour begins : 15:30 PM peak volume : 123 Peak hour factor : 0.88

Adams Traffic
813-763-7763

Volume Report with 24 Hour Totals

Data File : D0802008.PRN
 Station : 000008010501
 Identification : 000025620006 Interval : 15 minutes
 Start date : Aug 2, 05 Start time : 00:00
 Stop date : Aug 2, 05 Stop time : 24:00
 City/Town : San Antonio County : Pasco
 Location : Old Pasco Road south of SR 52

Aug 2 Total Volume for All Lanes

End Time	00	01	02	03	04	05	06	07	08	09	10	11
15	0	1	0	0	0	6	15	34	39	33	44	46
30	1	3	1	1	1	2	26	41	54	24	41	38
45	1	2	0	0	0	4	20	50	50	49	54	29
00	0	0	1	4	2	17	44	42	44	39	27	34
Hr Total	2	6	2	5	3	29	105	167	187	145	166	147

End Time	12	13	14	15	16	17	18	19	20	21	22	23
15	24	72	52	33	51	33	22	19	16	12	11	4
30	33	46	35	30	52	28	24	13	13	14	9	4
45	49	43	45	61	46	39	15	10	12	15	0	1
00	43	43	32	40	40	25	19	22	12	11	5	1
Hr Total	149	204	164	164	189	125	80	64	53	52	25	10

24 Hour Total : 2243
 AM peak hour begins : 08:00 AM peak volume : 187 Peak hour factor : 0.87
 PM peak hour begins : 12:30 PM peak volume : 210 Peak hour factor : 0.73

Adams Traffic
813-763-7763

Volume Report with 24 Hour Totals

Data File : D0803008.PRN
 Station : 000008010501
 Identification : 000025620006 Interval : 15 minutes
 Start date : Aug 3, 05 Start time : 00:00
 Stop date : Aug 3, 05 Stop time : 24:00
 City/Town : San Antonio County : Pasco
 Location : Old Pasco Road south of SR 52

Aug 3 Southbound Volume for Lane 1

End Time	00	01	02	03	04	05	06	07	08	09	10	11
15	2	1	0	0	1	4	11	20	30	23	24	22
30	0	0	0	0	5	2	7	20	22	21	13	16
45	0	1	0	0	0	4	27	20	34	16	16	23
00	0	1	0	0	1	6	20	24	17	12	23	19
Hr Total	2	3	0	0	7	16	65	84	103	72	76	80

End Time	12	13	14	15	16	17	18	19	20	21	22	23
15	17	12	24	16	31	9	6	10	5	1	3	0
30	21	12	19	13	22	14	8	8	8	2	3	1
45	25	17	29	24	11	16	7	9	5	3	2	1
00	17	11	15	18	6	11	10	3	3	3	2	0
Hr Total	80	52	87	71	70	50	31	30	21	9	10	2

24 Hour Total : 1021

AM peak hour begins : 07:45 AM peak volume : 110 Peak hour factor : 0.81

PM peak hour begins : 15:30 PM peak volume : 95 Peak hour factor : 0.77

Aug 3 Northbound Volume for Lane 2

End Time	00	01	02	03	04	05	06	07	08	09	10	11
15	1	0	0	0	3	1	13	8	21	28	25	17
30	0	0	0	0	2	3	10	9	12	22	7	18
45	0	0	1	0	1	3	10	29	11	9	23	18
00	0	1	0	1	0	3	9	21	18	32	17	22
Hr Total	1	1	1	1	6	10	42	67	62	91	72	75

End Time	12	13	14	15	16	17	18	19	20	21	22	23
15	21	14	9	28	33	18	14	13	5	14	1	0
30	13	22	16	30	17	13	16	11	12	1	4	1
45	19	18	29	15	21	17	9	7	5	3	1	1
00	16	19	25	19	20	14	9	5	5	5	2	0
Hr Total	69	73	79	92	91	62	48	36	27	23	8	2

24 Hour Total : 1039

AM peak hour begins : 09:00 AM peak volume : 91 Peak hour factor : 0.71

PM peak hour begins : 14:30 PM peak volume : 112 Peak hour factor : 0.93

Adams Traffic
813-763-7763

Volume Report with 24 Hour Totals

Data File : D0803008.PRN
 Station : 000008010501
 Identification : 000025620006 Interval : 15 minutes
 Start date : Aug 3, 05 Start time : 00:00
 Stop date : Aug 3, 05 Stop time : 24:00
 City/Town : San Antonio County : Pasco
 Location : Old Pasco Road south of SR 52

Aug 3 Total Volume for All Lanes

End Time	00	01	02	03	04	05	06	07	08	09	10	11
15	3	1	0	0	4	5	24	28	51	51	49	39
30	0	0	0	0	7	5	17	29	34	43	20	34
45	0	1	1	0	1	7	37	49	45	25	39	41
00	0	2	0	1	1	9	29	45	35	44	40	41
Hr Total	3	4	1	1	13	26	107	151	165	163	148	155

End Time	12	13	14	15	16	17	18	19	20	21	22	23
15	38	26	33	44	64	27	20	23	10	15	4	0
30	34	34	35	43	39	27	24	19	20	3	7	2
45	44	35	58	39	32	33	16	16	10	6	3	2
00	33	30	40	37	26	25	19	8	8	8	4	0
Hr Total	149	125	166	163	161	112	79	66	48	32	18	4

24 Hour Total : 2060
 AM peak hour begins : 07:30 AM peak volume : 179 Peak hour factor : 0.88
 PM peak hour begins : 14:30 PM peak volume : 185 Peak hour factor : 0.80

Adams Traffic
813-763-7763

Volume Report with 24 Hour Totals

Data File : D0804008.PRN
 Station : 000008010501
 Identification : 000025620006 Interval : 15 minutes
 Start date : Aug 4, 05 Start time : 00:00
 Stop date : Aug 4, 05 Stop time : 24:00
 City/Town : San Antonio County : Pasco
 Location : Old Pasco Road south of SR 52

Aug 4 Southbound Volume for Lane 1

End Time	00	01	02	03	04	05	06	07	08	09	10	11
15	1	0	0	1	2	2	8	21	15	24	16	21
30	2	0	0	2	1	0	12	14	27	23	23	14
45	0	0	0	3	2	3	27	23	24	14	9	16
00	1	0	0	1	2	7	21	32	37	16	19	24
Hr Total	4	0	0	7	7	12	68	90	103	77	67	75

End Time	12	13	14	15	16	17	18	19	20	21	22	23
15	17	15	27	17	14	17	7	4	6	2	4	1
30	18	26	14	23	14	6	8	5	5	7	0	2
45	13	19	13	21	17	17	12	4	10	8	2	1
00	17	18	12	9	16	9	9	6	4	3	5	2
Hr Total	65	78	66	70	61	49	36	19	25	20	11	6

24 Hour Total : 1016
 AM peak hour begins : 08:15 AM peak volume : 112 Peak hour factor : 0.76
 PM peak hour begins : 13:15 PM peak volume : 90 Peak hour factor : 0.83

Aug 4 Northbound Volume for Lane 2

End Time	00	01	02	03	04	05	06	07	08	09	10	11
15	3	0	0	0	3	0	6	10	16	22	11	28
30	0	0	0	0	1	2	12	15	19	20	19	19
45	1	0	0	0	1	1	8	12	13	15	15	22
00	1	0	0	2	3	5	11	19	16	21	22	24
Hr Total	5	0	0	2	8	8	37	56	64	78	67	93

End Time	12	13	14	15	16	17	18	19	20	21	22	23
15	22	17	27	27	37	22	8	6	5	6	1	5
30	25	13	22	24	19	21	12	11	5	4	8	1
45	19	20	34	17	30	21	11	5	9	6	3	0
00	23	12	12	27	22	9	12	6	3	3	0	0
Hr Total	89	62	95	95	108	73	43	28	22	19	12	6

24 Hour Total : 1070
 AM peak hour begins : 11:00 AM peak volume : 93 Peak hour factor : 0.83
 PM peak hour begins : 15:45 PM peak volume : 113 Peak hour factor : 0.76

Adams Traffic
813-763-7763

Volume Report with 24 Hour Totals

Data File : D0804008.PRN
 Station : 000008010501
 Identification : 000025620006 Interval : 15 minutes
 Start date : Aug 4, 05 Start time : 00:00
 Stop date : Aug 4, 05 Stop time : 24:00
 City/Town : San Antonio County : Pasco
 Location : Old Pasco Road south of SR 52

Aug 4 Total Volume for All Lanes

End Time	00	01	02	03	04	05	06	07	08	09	10	11
15	4	0	0	1	5	2	14	31	31	46	27	49
30	2	0	0	2	2	2	24	29	46	43	42	33
45	1	0	0	3	3	4	35	35	37	29	24	38
00	2	0	0	3	5	12	32	51	53	37	41	48
Hr Total	9	0	0	9	15	20	105	146	167	155	134	168

End Time	12	13	14	15	16	17	18	19	20	21	22	23
15	39	32	54	44	51	39	15	10	11	8	5	6
30	43	39	36	47	33	27	20	16	10	11	8	3
45	32	39	47	38	47	38	23	9	19	14	5	1
00	40	30	24	36	38	18	21	12	7	6	5	2
Hr Total	154	140	161	165	169	122	79	47	47	39	23	12

24 Hour Total : 2086

AM peak hour begins : 08:15 AM peak volume : 182 Peak hour factor : 0.86

PM peak hour begins : 15:15 PM peak volume : 172 Peak hour factor : 0.84

Appendix B

APPENDIX B

Peak Period Vehicle Turning Movement Count Data

Turning Movement Count

File Name : sr52&shady/hills
 Site Code : 00005073
 Start Date : 8/3/2005
 Page No : 1

Adams Traffic
 (813) 763-7763
 City/County: Fivay Junction/Pasco
 Weather: Clear

Groups Printed- Passenger Vehicles - Heavy Vehicles - U-Turns

Start Time	SHADY HILLS ROAD												Int. Total			
	Southbound						Westbound									
	Left	Thru	Right	RTOR	App. Total	Left	Thru	Right	RTOR	App. Total	Left	Thru		Right	RTOR	App. Total
04:00 PM	21	0	11	18	50	0	201	54	16	271	71	138	0	0	209	530
04:15 PM	17	0	10	21	48	0	176	53	17	246	69	137	0	0	206	500
04:30 PM	31	0	16	19	66	0	217	60	13	290	70	129	0	0	199	555
04:45 PM	18	0	9	20	47	0	209	55	12	276	92	122	0	0	214	537
Total	87	0	46	78	211	0	803	222	58	1083	302	526	0	0	828	2122
05:00 PM	23	0	17	26	66	0	187	62	15	264	94	121	0	0	215	545
05:15 PM	13	0	6	35	54	0	199	63	23	285	103	123	0	0	226	565
05:30 PM	23	0	7	25	55	0	188	46	17	251	78	135	0	0	213	519
05:45 PM	21	0	14	27	62	0	174	63	13	250	79	115	0	0	194	506
Total	80	0	44	113	237	0	748	234	68	1050	354	494	0	0	848	2135
06:00 PM	25	0	5	21	51	0	124	36	23	183	74	121	0	0	195	429
06:15 PM	26	0	10	19	55	0	178	75	25	278	93	74	0	0	167	500
06:30 PM	16	0	4	17	37	0	110	45	7	162	78	70	0	0	148	347
06:45 PM	17	0	8	22	47	0	100	52	6	158	30	88	0	0	118	323
Total	84	0	27	79	190	0	512	208	61	781	275	353	0	0	628	1599
Grand Total	251	0	117	270	638	0	2063	664	187	2914	931	1373	0	0	2304	5856
Approach %	39.3	0.0	18.3	42.3	10.9	0.0	70.8	22.8	6.4	49.8	40.4	59.6	0.0	0.0	39.3	
Total %	4.3	0.0	2.0	4.6		0.0	35.2	11.3	3.2		15.9	23.4	0.0	0.0		

SHADY HILLS ROAD

Start Time	SHADY HILLS ROAD												Int. Total			
	Southbound						Eastbound									
	Left	Thru	Right	RTOR	App. Total	Left	Thru	Right	RTOR	App. Total	Left	Thru		Right	RTOR	App. Total
Peak Hour From 04:00 PM to 06:45 PM - Peak 1 of 1	85	0	48	100	233	0	812	240	63	1115	359	495	0	0	854	2202
Intersection 04:30 PM	36.5	0.0	20.6	42.9	54	0.0	72.8	21.5	5.7	285	42.0	58.0	0.0	0.0	226	565
05:15 Volume	13	0	6	35		0	199	63	23		103	123	0	0		0.974
Peak Factor																
High Int. 04:30 PM	31	0	16	19	66	04:30 PM	217	60	13	290	103	123	0	0	226	5856
Volume	31	0	16	19	0.883	0	217	60	13	0.961	103	123	0	0	0.945	
Peak Factor																
Peak Hour From 04:00 PM to 06:45 PM - Peak 1 of 1	80	0	44	113	237	04:30 PM	812	240	63	1115	367	501	0	0	868	2202
By Approach 05:00 PM	33.8	0.0	18.6	47.7	57.7	0.0	72.8	21.5	5.7	42.3	42.3	57.7	0.0	0.0	226	565
Volume	23	0	17	26	66	04:30 PM	217	60	13	290	103	123	0	0	226	5856
High Int. 05:00 PM	23	0	17	26	66	04:30 PM	217	60	13	290	103	123	0	0	226	5856
Volume	23	0	17	26	66	04:30 PM	217	60	13	290	103	123	0	0	226	5856
Peak Factor					0.898	0	217	60	13	0.961	103	123	0	0	0.960	

Turning Movement Count

File Name : sr52&shady/hills
 Site Code : 00005073
 Start Date : 8/3/2005
 Page No : 1

Adams Traffic
 (813) 763-7763
 City/County: Fivay Junction/Pasco
 Weather: Clear

SHADY HILLS ROAD																
Groups Printed- Heavy Vehicles																
SR 52 Southbound						SR 52 Eastbound										
Start Time	Left	Thru	Right	RTOR	App. Total	Left	Thru	Right	RTOR	App. Total	Left	Thru	Right	RTOR	App. Total	Int. Total
04:00 PM	2	0	0	1	3	0	21	1	0	22	4	13	0	0	17	42
04:15 PM	0	0	0	2	2	0	19	4	1	24	1	20	0	0	21	47
04:30 PM	5	0	1	1	7	0	20	3	0	23	2	14	0	0	16	46
04:45 PM	0	0	1	0	1	0	19	3	0	22	3	14	0	0	17	40
Total	7	0	2	4	13	0	79	11	1	91	10	61	0	0	71	175
05:00 PM	0	0	0	1	1	0	18	1	1	20	3	15	0	0	18	39
05:15 PM	0	0	1	3	4	0	14	2	1	17	5	8	0	0	13	34
05:30 PM	1	0	0	2	3	0	15	1	0	16	1	10	0	0	11	30
05:45 PM	1	0	0	3	4	0	11	2	1	14	2	6	0	0	8	26
Total	2	0	1	9	12	0	58	6	3	67	11	39	0	0	50	129
06:00 PM	4	0	1	0	5	0	5	1	1	7	1	9	0	0	10	22
06:15 PM	2	0	0	1	3	0	14	1	0	15	2	4	0	0	6	24
06:30 PM	0	0	0	0	0	0	7	2	0	9	0	3	0	0	3	12
06:45 PM	0	0	0	0	0	0	9	3	0	12	0	6	0	0	6	18
Total	6	0	1	1	8	0	35	7	1	43	3	22	0	0	25	76
Grand Total	15	0	4	14	33	0	172	24	5	201	24	122	0	0	146	380
Approach %	45.5	0.0	12.1	42.4		0.0	85.6	11.9	2.5		16.4	83.6	0.0	0.0		
Total %	3.9	0.0	1.1	3.7	8.7	0.0	45.3	6.3	1.3	52.9	6.3	32.1	0.0	0.0	38.4	

SHADY HILLS ROAD																
Groups Printed- Heavy Vehicles																
SR 52 Southbound						SR 52 Eastbound										
Start Time	Left	Thru	Right	RTOR	App. Total	Left	Thru	Right	RTOR	App. Total	Left	Thru	Right	RTOR	App. Total	Int. Total
04:00 PM	2	0	0	1	3	0	21	1	0	22	4	13	0	0	17	42
04:15 PM	0	0	0	2	2	0	19	4	1	24	1	20	0	0	21	47
04:30 PM	5	0	1	1	7	0	20	3	0	23	2	14	0	0	16	46
04:45 PM	0	0	1	0	1	0	19	3	0	22	3	14	0	0	17	40
Total	7	0	2	4	13	0	79	11	1	91	10	61	0	0	71	175
05:00 PM	0	0	0	1	1	0	18	1	1	20	3	15	0	0	18	39
05:15 PM	0	0	1	3	4	0	14	2	1	17	5	8	0	0	13	34
05:30 PM	1	0	0	2	3	0	15	1	0	16	1	10	0	0	11	30
05:45 PM	1	0	0	3	4	0	11	2	1	14	2	6	0	0	8	26
Total	2	0	1	9	12	0	58	6	3	67	11	39	0	0	50	129
06:00 PM	4	0	1	0	5	0	5	1	1	7	1	9	0	0	10	22
06:15 PM	2	0	0	1	3	0	14	1	0	15	2	4	0	0	6	24
06:30 PM	0	0	0	0	0	0	7	2	0	9	0	3	0	0	3	12
06:45 PM	0	0	0	0	0	0	9	3	0	12	0	6	0	0	6	18
Total	6	0	1	1	8	0	35	7	1	43	3	22	0	0	25	76
Grand Total	15	0	4	14	33	0	172	24	5	201	24	122	0	0	146	380
Approach %	45.5	0.0	12.1	42.4		0.0	85.6	11.9	2.5		16.4	83.6	0.0	0.0		
Total %	3.9	0.0	1.1	3.7	8.7	0.0	45.3	6.3	1.3	52.9	6.3	32.1	0.0	0.0	38.4	

SHADY HILLS ROAD																
Groups Printed- Heavy Vehicles																
SR 52 Southbound						SR 52 Eastbound										
Start Time	Left	Thru	Right	RTOR	App. Total	Left	Thru	Right	RTOR	App. Total	Left	Thru	Right	RTOR	App. Total	Int. Total
04:00 PM	2	0	0	1	3	0	21	1	0	22	4	13	0	0	17	42
04:15 PM	0	0	0	2	2	0	19	4	1	24	1	20	0	0	21	47
04:30 PM	5	0	1	1	7	0	20	3	0	23	2	14	0	0	16	46
04:45 PM	0	0	1	0	1	0	19	3	0	22	3	14	0	0	17	40
Total	7	0	2	4	13	0	79	11	1	91	10	61	0	0	71	175
05:00 PM	0	0	0	1	1	0	18	1	1	20	3	15	0	0	18	39
05:15 PM	0	0	1	3	4	0	14	2	1	17	5	8	0	0	13	34
05:30 PM	1	0	0	2	3	0	15	1	0	16	1	10	0	0	11	30
05:45 PM	1	0	0	3	4	0	11	2	1	14	2	6	0	0	8	26
Total	2	0	1	9	12	0	58	6	3	67	11	39	0	0	50	129
06:00 PM	4	0	1	0	5	0	5	1	1	7	1	9	0	0	10	22
06:15 PM	2	0	0	1	3	0	14	1	0	15	2	4	0	0	6	24
06:30 PM	0	0	0	0	0	0	7	2	0	9	0	3	0	0	3	12
06:45 PM	0	0	0	0	0	0	9	3	0	12	0	6	0	0	6	18
Total	6	0	1	1	8	0	35	7	1	43	3	22	0	0	25	76
Grand Total	15	0	4	14	33	0	172	24	5	201	24	122	0	0	146	380
Approach %	45.5	0.0	12.1	42.4		0.0	85.6	11.9	2.5		16.4	83.6	0.0	0.0		
Total %	3.9	0.0	1.1	3.7	8.7	0.0	45.3	6.3	1.3	52.9	6.3	32.1	0.0	0.0	38.4	

SHADY HILLS ROAD																
Groups Printed- Heavy Vehicles																
SR 52 Southbound						SR 52 Eastbound										
Start Time	Left	Thru	Right	RTOR	App. Total	Left	Thru	Right	RTOR	App. Total	Left	Thru	Right	RTOR	App. Total	Int. Total
04:00 PM	2	0	0	1	3	0	21	1	0	22	4	13	0	0	17	42
04:15 PM	0	0	0	2	2	0	19	4	1	24	1	20	0	0	21	47
04:30 PM	5	0	1	1	7	0	20	3	0	23	2	14	0	0	16	46
04:45 PM	0	0	1	0	1	0	19	3	0	22	3	14	0	0	17	40
Total	7	0	2	4	13	0	79	11	1	91	10	61	0	0	71	175
05:00 PM	0	0	0	1	1	0	18	1	1	20	3	15	0	0	18	39
05:15 PM	0	0	1	3	4	0	14	2	1	17	5	8	0	0	13	34
05:30 PM	1	0	0	2	3	0	15	1	0	16	1	10	0	0	11	30
05:45 PM	1	0	0	3	4	0	11	2	1	14	2	6	0	0	8	26
Total	2	0	1	9	12	0	58	6	3	67	11	39	0	0	50	129
06:00 PM	4	0	1	0	5	0	5	1	1	7	1	9	0	0	10	22
06:15 PM	2	0	0	1	3	0	14	1	0	15	2	4	0	0	6	24
06:30 PM	0	0	0	0	0	0	7	2	0	9	0	3	0	0	3	12
06:45 PM	0	0	0	0	0	0	9	3	0	12	0	6	0	0	6	18
Total	6	0	1	1	8	0	35	7	1	43	3	22	0	0	25	76
Grand Total	15	0	4	14	33	0	172	24	5	201	24	122	0	0	146	380
Approach %	45.5	0.0	12.1	42.4		0.0	85.6	11.9	2.5		16.4	83.6	0.0	0.0		
Total %	3.9	0.0	1.1	3.7	8.7	0.0	45.3	6.3	1.3	52.9	6.3	32.1	0.0	0.0	38.4	

Turning Movement Count

File Name : us41&sr52
 Site Code : 00005073
 Start Date : 8/9/2005
 Page No : 1

Adams Traffic
 (813) 763-7763
 City/County: Gowers Corner/Pasco
 Weather: Clear

Start Time	Groups Printed- Passenger Vehicles												Int. Total							
	US 41 Southbound				SR 52 Westbound				US 41 Northbound					SR 52 Eastbound						
	Left	Thru	Right	RTOR	Left	Thru	Right	RTOR	Left	Thru	Right	RTOR		Left	Thru	Right	RTOR	App. Total		
04:00 PM	12	43	6	12	11	98	2	18	129	139	87	5	5	17	58	19	37	236	131	569
04:15 PM	11	39	5	7	9	102	4	9	124	129	83	5	3	13	65	20	21	220	119	525
04:30 PM	15	40	1	9	9	96	2	6	113	152	98	9	2	18	59	18	23	261	118	557
04:45 PM	14	39	3	17	10	118	8	8	144	128	103	7	5	15	55	16	33	243	119	579
Total	52	161	15	45	39	414	16	41	510	548	371	26	15	63	237	73	114	960	487	2230
05:00 PM	8	42	9	11	13	93	7	16	129	127	85	6	5	20	51	21	26	223	118	540
05:15 PM	12	50	8	13	12	99	7	10	128	120	90	6	8	23	85	21	32	224	161	596
05:30 PM	20	50	3	15	8	95	6	8	117	133	95	10	7	16	62	25	27	245	130	580
05:45 PM	17	46	5	9	17	114	5	15	151	98	97	5	5	10	46	40	27	205	123	556
Total	57	188	25	48	50	401	25	49	525	478	367	27	25	69	244	107	112	897	532	2272
06:00 PM	11	28	1	7	15	83	6	7	111	129	97	6	4	6	40	21	35	236	102	496
06:15 PM	4	20	4	8	12	75	1	5	93	100	93	4	7	7	43	22	16	204	88	421
06:30 PM	9	28	2	5	44	88	11	7	116	87	51	3	2	20	46	18	19	143	103	406
06:45 PM	7	35	1	5	8	51	7	4	70	87	52	1	3	8	31	11	20	143	70	331
Total	31	111	8	25	45	297	25	23	390	403	293	14	16	41	160	72	90	726	363	1654
Grand Total	140	460	48	118	134	1112	66	113	1425	1429	1031	67	56	173	641	252	316	2583	1382	6156
Approach %	18.3	60.1	6.3	15.4	9.4	78.0	4.6	7.9	23.1	55.3	39.9	2.6	2.2	12.5	46.4	18.2	22.9	42.0	22.4	22.4
Total %	2.3	7.5	0.8	1.9	2.2	18.1	1.1	1.8	23.1	23.2	16.7	1.1	0.9	2.8	10.4	4.1	5.1	42.0	22.4	22.4

Start Time	Groups Printed- Passenger Vehicles												Int. Total							
	US 41 Southbound				SR 52 Westbound				US 41 Northbound					SR 52 Eastbound						
	Left	Thru	Right	RTOR	Left	Thru	Right	RTOR	Left	Thru	Right	RTOR		Left	Thru	Right	RTOR	App. Total		
Peak Hour From 04:00 PM to 06:45 PM - Peak 1 of 1	54	181	23	56	43	405	28	42	518	508	373	29	25	74	253	83	118	935	528	2295
Volume	54	181	23	56	43	405	28	42	518	508	373	29	25	74	253	83	118	935	528	2295
Percent	17.2	57.6	7.3	17.8	8.3	78.2	5.4	8.1	23.1	54.3	39.9	3.1	2.7	14.0	47.9	15.7	22.3	23.1	22.3	22.3
05:15 Volume	12	50	8	13	12	99	7	10	128	120	90	6	8	23	85	21	32	224	161	596
Peak Factor																				0.963
High Int. 05:30 PM	20	50	3	15	10	118	8	8	144	133	95	10	7	23	85	21	32	245	161	596
Volume	20	50	3	15	10	118	8	8	144	133	95	10	7	23	85	21	32	245	161	596
Peak Factor									0.899									0.954	0.820	0.820
Peak Hour From 04:00 PM to 06:45 PM - Peak 1 of 1	57	188	25	48	50	401	25	49	525	548	371	26	15	69	244	107	112	960	532	2230
By Approach 05:00 PM	57	188	25	48	50	401	25	49	525	548	371	26	15	69	244	107	112	960	532	2230
Volume	57	188	25	48	50	401	25	49	525	548	371	26	15	69	244	107	112	960	532	2230
Percent	17.9	59.1	7.9	15.1	9.5	76.4	4.8	9.3	23.1	57.1	38.6	2.7	1.6	13.0	45.9	20.1	21.1	23.1	21.1	21.1
High Int. 05:30 PM	20	50	3	15	17	114	5	15	151	152	98	9	2	23	85	21	32	261	161	596
Volume	20	50	3	15	17	114	5	15	151	152	98	9	2	23	85	21	32	261	161	596
Peak Factor									0.869									0.920	0.826	0.826

Turning Movement Count

File Name : us41&sr52
 Site Code : 00005073
 Start Date : 8/9/2005
 Page No : 1

Adams Traffic
 (813) 763-7763
 City/County: Gowers Corner/Pasco
 Weather: Clear

Groups Printed- Heavy Vehicles

Start Time	US 41												SR 52											
	Southbound						Northbound						Westbound						Eastbound					
	Left	Thru	Right	RTOR	App. Total	Int. Total	Left	Thru	Right	RTOR	App. Total	Int. Total	Left	Thru	Right	RTOR	App. Total	Int. Total	Left	Thru	Right	RTOR	App. Total	Int. Total
04:00 PM	1	6	0	0	7	8	21	4	1	3	36	19	2	16	3	0	21	83	1	16	3	0	21	83
04:15 PM	6	9	0	4	19	2	22	7	1	0	28	25	1	9	1	6	17	89	1	9	1	6	17	89
04:30 PM	4	3	0	0	7	1	9	6	4	0	14	17	0	7	2	0	9	47	0	7	2	0	9	47
04:45 PM	1	4	0	2	7	4	7	6	2	0	14	17	1	8	5	4	18	56	1	8	5	4	18	56
Total	12	22	0	6	40	15	59	23	8	3	92	78	4	40	11	10	65	275	4	40	11	10	65	275
05:00 PM	0	4	0	0	4	5	8	4	0	1	14	11	2	11	0	2	15	44	2	11	0	2	15	44
05:15 PM	7	1	1	0	9	0	9	0	0	0	11	6	1	7	1	1	10	36	1	7	1	1	10	36
05:30 PM	2	2	0	0	4	3	9	3	0	0	15	7	0	4	1	1	6	32	0	4	1	1	6	32
05:45 PM	4	6	0	0	10	1	11	3	0	0	14	7	0	6	1	0	7	38	0	6	1	0	7	38
Total	13	13	1	0	27	9	37	10	0	1	54	31	3	28	3	4	38	150	3	28	3	4	38	150
06:00 PM	0	3	0	1	4	1	11	4	0	0	17	6	1	11	2	1	15	42	1	11	2	1	15	42
06:15 PM	3	5	0	0	8	0	5	1	0	0	7	3	0	10	0	1	11	33	0	10	0	1	11	33
06:30 PM	2	1	0	1	4	0	4	1	0	1	7	3	0	5	0	1	6	20	0	5	0	1	6	20
06:45 PM	0	1	0	0	1	1	5	6	1	1	7	18	0	3	1	0	4	28	0	3	1	0	4	28
Total	5	10	0	2	17	2	25	12	1	2	38	32	1	29	3	3	36	123	1	29	3	3	36	123
Grand Total	30	45	1	8	84	26	121	45	9	6	184	141	8	97	17	17	139	548	8	97	17	17	139	548
Approch %	35.7	53.6	1.2	9.5		14.1	65.8	31.9	6.4	4.3	57.4	12.2	69.8	12.2	12.2	25.4		5.8	69.8	12.2	12.2	25.4		
Total %	5.5	8.2	0.2	1.5	15.3	4.7	22.1	8.2	1.6	1.1	33.6	25.7	17.7	3.1	3.1	25.4		1.5	17.7	3.1	3.1	25.4		

Start Time	US 41												SR 52											
	Southbound						Northbound						Westbound						Eastbound					
	Left	Thru	Right	RTOR	App. Total	Int. Total	Left	Thru	Right	RTOR	App. Total	Int. Total	Left	Thru	Right	RTOR	App. Total	Int. Total	Left	Thru	Right	RTOR	App. Total	Int. Total
Peak Hour From 04:00 PM to 06:45 PM - Peak 1 of 1																								
Intersection	04:00 PM																							
Volume	12	22	0	6	40	15	59	23	8	3	92	78	4	40	11	10	65	275	4	40	11	10	65	275
Percent	30.0	55.0	0.0	15.0		16.3	64.1	29.5	10.3	3.8	17.4	25.4	61.5	16.9	15.4	21.1	89	6.2	61.5	16.9	15.4	21.1	89	
04:15 Volume	6	9	0	4	19	2	22	7	1	0	28	25	1	9	1	6	17	89	1	9	1	6	17	89
Peak Factor																								
High Int.	04:15 PM																							
Volume	6	9	0	4	19	8	21	7	1	0	36	25	2	16	3	0	21	89	2	16	3	0	21	89
Peak Factor	0.526																							
Peak Hour From 04:00 PM to 06:45 PM - Peak 1 of 1																								
By Approach	04:00 PM						04:00 PM						04:00 PM						04:00 PM					
Volume	12	22	0	6	40	15	59	23	8	3	92	78	4	40	11	10	65	275	4	40	11	10	65	275
Percent	30.0	55.0	0.0	15.0		16.3	64.1	29.5	10.3	3.8	17.4	25.4	61.5	16.9	15.4	21.1	89	6.2	61.5	16.9	15.4	21.1	89	
High Int.	04:15 PM																							
Volume	6	9	0	4	19	8	21	7	1	0	36	25	2	16	3	0	21	89	2	16	3	0	21	89
Peak Factor	0.526																							

Turning Movement Count

Adams Traffic
 (813) 763-7763
 City/County: Ehren/Passo
 Weather: Clear

File Name : sr52&ehrencutoff
 Site Code : 00005073
 Start Date : 8/4/2005
 Page No : 1

Groups Printed- Passenger Vehicles - Heavy Vehicles - U-Turns

Start Time	SR 52 Westbound						SR 52 Eastbound						Int. Total
	EHREN CUTOFF ROAD			EHREN CUTOFF ROAD			EHREN CUTOFF ROAD			EHREN CUTOFF ROAD			
	Left	Thru	Right	Left	Thru	Right	Left	Thru	Right	Left	Thru	Right	
04:00 PM	11	151	0	5	0	23	28	99	1	0	100	1	290
04:15 PM	17	128	0	2	0	24	26	110	1	0	111	1	282
04:30 PM	17	142	0	7	0	18	25	118	1	0	119	1	303
04:45 PM	18	145	0	10	0	28	36	96	1	0	97	1	296
Total	63	566	0	24	0	91	115	423	4	0	427	4	1171
05:00 PM	16	144	0	7	0	16	23	113	2	0	115	2	298
05:15 PM	24	187	0	1	0	21	22	92	3	0	95	3	328
05:30 PM	7	151	0	2	0	25	27	105	3	0	108	3	293
05:45 PM	20	137	0	1	0	22	23	72	5	0	77	5	257
Total	67	619	0	11	0	84	95	382	13	0	395	13	1176
06:00 PM	16	100	0	2	0	22	24	79	3	0	82	3	222
06:15 PM	10	113	0	2	0	18	20	67	1	0	68	1	211
06:30 PM	13	73	0	86	0	20	21	65	4	0	69	4	176
06:45 PM	6	71	0	2	0	10	12	44	0	0	44	0	133
Total	45	357	0	7	0	70	77	255	8	0	263	8	742
Grand Total	175	1542	0	42	0	245	287	1060	25	0	1085	25	3089
Approach	10.2	89.8	0.0	14.6	0.0	85.4	9.3	97.7	2.3	0.0	35.1	0.8	
Total %	5.7	49.9	0.0	1.4	0.0	7.9	9.3	34.3	0.8	0.0			

SR 52 Westbound

Start Time	SR 52 Westbound						SR 52 Eastbound						Int. Total
	EHREN CUTOFF ROAD			EHREN CUTOFF ROAD			EHREN CUTOFF ROAD			EHREN CUTOFF ROAD			
	Left	Thru	Right	Left	Thru	Right	Left	Thru	Right	Left	Thru	Right	
04:00 PM to 06:45 PM - Peak 1 of 1	75	618	0	25	0	81	106	419	7	0	426	7	1225
Intersection	10.8	89.2	0.0	23.6	0.0	76.4	22	98.4	1.6	0.0	95	1.6	
Volume	24	187	0	1	0	21	22	92	3	0	95	3	328
Percent	05:15 PM	05:15 PM	04:45 PM	04:45 PM	04:30 PM	04:30 PM	04:30 PM	04:30 PM	04:30 PM	04:30 PM	04:30 PM	04:30 PM	0.934
Peak Factor	24	187	0	10	0	26	36	118	1	0	119	1	
High Int. Volume	24	187	0	10	0	26	36	118	1	0	119	1	
Peak Factor	0.821	0.821	0	0.821	0	0.736	0.736	0.895	0.895	0.895	0.895	0.895	
Peak Hour From 04:00 PM to 06:45 PM - Peak 1 of 1	75	618	0	24	0	91	115	437	5	0	442	5	
By Approach	10.8	89.2	0.0	20.9	0.0	79.1	98.9	98.9	1.1	0.0	442	1.1	
Volume	24	187	0	10	0	26	36	118	1	0	119	1	
Percent	05:15 PM	05:15 PM	04:45 PM	04:45 PM	04:30 PM	04:30 PM	04:30 PM	04:30 PM	04:30 PM	04:30 PM	04:30 PM	04:30 PM	0.929
High Int. Volume	24	187	0	10	0	26	36	118	1	0	119	1	
Peak Factor	0.821	0.821	0	0.821	0	0.799	0.799	0.929	0.929	0.929	0.929	0.929	

Turning Movement Count

Adams Traffic
 (813) 763-7763
 City/County: Ehren/Pasco
 Weather: Clear

File Name : sr52&ehrencutoff
 Site Code : 00005073
 Start Date : 8/4/2005
 Page No : 1

Groups Printed- Passenger Vehicles
 EHREN CUTOFF ROAD

Start Time	SR 52 Westbound						SR 52 Eastbound					
	Left			Right			Left			Right		
	Thru	App. Total	Int. Total	Thru	App. Total	Int. Total	Thru	App. Total	Int. Total	Thru	App. Total	Int. Total
04:00 PM	8	141	250	0	24	84	0	85	1	85	250	
04:15 PM	13	121	232	0	20	91	0	91	0	91	232	
04:30 PM	16	138	274	6	23	112	0	113	1	113	274	
04:45 PM	16	135	253	10	31	86	0	87	1	87	253	
Total	53	535	1009	20	98	373	0	376	3	376	1009	
05:00 PM	14	140	265	7	22	101	0	103	2	103	265	
05:15 PM	21	191	296	1	21	84	0	84	3	84	296	
05:30 PM	7	147	273	2	26	98	0	100	2	100	273	
05:45 PM	18	146	235	1	22	64	0	67	3	67	235	
Total	60	624	1069	11	91	344	0	354	10	354	1069	
06:00 PM	13	101	197	2	22	72	0	74	2	74	197	
06:15 PM	10	111	186	2	19	55	0	56	1	56	186	
06:30 PM	13	83	164	1	21	57	0	60	3	60	164	
06:45 PM	5	70	115	2	10	35	0	35	0	35	115	
Total	41	365	662	7	72	219	0	225	6	225	662	
Grand Total	154	1524	2740	38	261	936	0	955	19	955	2740	
Approch %	10.1			14.6		98.0	0.0		2.0			
Total %	5.6	55.6		1.4	9.5	34.2	0.0	34.9	0.7			

EHREN CUTOFF ROAD

Start Time	SR 52 Westbound						SR 52 Eastbound					
	Left			Right			Left			Right		
	Thru	App. Total	Int. Total	Thru	App. Total	Int. Total	Thru	App. Total	Int. Total	Thru	App. Total	Int. Total
04:30 PM	67	604	1088	24	97	380	0	387	7	387	1088	
05:15 Volume	11.1			24.7		98.2	0.0		1.8			
05:15 Percent	21	191	296	1	21	81	0	84	3	84	296	
05:15 Peak Factor											0.919	
High Int. 05:15 PM	21	191		10	31	112	0	113	1	113		
05:15 Volume	21	191		04:45 PM	04:30 PM	04:30 PM	0	0.856				
05:15 Peak Factor		0.791			0.782							
Peak Hour From 04:00 PM to 06:45 PM - Peak 1 of 1												
By Approach 05:00 PM				04:45 PM	04:15 PM	04:15 PM	0	394	4	394		
Volume	60	624		20	100	390	0		1.0			
Percent	9.6			20.0		99.0	0.0					
High Int. 05:15 PM	21	191		04:45 PM	04:30 PM	04:30 PM	0	113	1	113		
05:15 Volume	21	191		10	31	112	0	0.872				
05:15 Peak Factor		0.817			0.806							

Turning Movement Count

File Name : sr52&bellamybrothers
 Site Code : 00005073
 Start Date : 8/9/2005
 Page No : 1

Adams Traffic
 (813) 763-7763
 City/County: San Antonio/Pasco
 Weather: Clear

Groups Printed- Heavy Vehicles																
BELLAMY BROTHERS BOULEVARD Southbound							BELLAMY BROTHERS BOULEVARD Northbound									
Start Time	SR 52 Southbound			SR 52 Westbound			SR 52 Northbound			SR 52 Eastbound			Int. Total			
	Left	Thru	Right	RTOR	App. Total	Left	Thru	Right	RTOR	App. Total	Left	Thru		Right	RTOR	App. Total
04:00 PM	0	0	0	1	1	0	26	3	1	30	0	0	0	0	0	11
04:15 PM	0	0	1	1	2	1	17	2	1	18	1	32	0	0	0	33
04:30 PM	2	0	0	0	2	0	14	2	0	20	0	18	0	0	0	18
04:45 PM	1	0	0	0	1	0	9	0	1	10	0	9	0	0	0	9
Total	3	0	1	2	6	1	66	7	4	78	1	69	0	0	0	71
05:00 PM	1	0	0	0	1	0	13	3	0	16	0	9	0	0	0	9
05:15 PM	4	0	1	2	7	0	17	2	2	21	1	13	0	0	0	13
05:30 PM	0	0	0	0	0	0	14	0	1	15	0	6	0	0	0	6
05:45 PM	0	0	1	0	1	0	15	2	0	17	0	9	0	0	0	9
Total	5	0	2	2	9	0	59	7	3	69	1	37	0	0	0	37
06:00 PM	0	0	0	0	0	0	8	0	0	8	0	9	0	0	0	10
06:15 PM	1	0	0	0	1	0	5	2	1	8	0	6	0	0	0	8
06:30 PM	1	0	0	0	1	0	7	4	0	11	0	11	0	0	0	12
06:45 PM	0	0	0	0	0	0	5	2	0	7	0	11	0	0	0	11
Total	2	0	0	0	2	0	25	8	1	34	0	37	0	0	0	41
Grand Total	10	0	3	4	17	1	150	22	8	181	2	6	143	0	0	149
Approach %	58.8	0.0	17.6	23.5	0.6	0.3	82.9	12.2	4.4	100.0	0.6	4.0	96.0	0.0	0.0	42.7
Total %	2.9	0.0	0.9	1.1	4.9	0.3	43.0	6.3	2.3	51.9	0.6	1.7	41.0	0.0	0.0	42.7

BELLAMY BROTHERS BOULEVARD Southbound																
Start Time	SR 52 Southbound			SR 52 Westbound			SR 52 Northbound			SR 52 Eastbound			Int. Total			
	Left	Thru	Right	RTOR	App. Total	Left	Thru	Right	RTOR	App. Total	Left	Thru		Right	RTOR	App. Total
Intersection 04:00 PM	3	0	1	2	6	1	66	7	4	78	1	69	0	0	0	71
Volume	50.0	0.0	16.7	33.3	1.3	84.6	9.0	5.1	5.1	100.0	0.6	2.8	97.2	0.0	0.0	33
Percent	0	0	1	1	2	1	14	2	1	18	1	32	0	0	0	33
04:15 Volume	0	0	0	0	0	0	0	0	0	0	0	0	0	0	0	0
Peak Factor	0	0	0	0	0	0	0	0	0	0	0	0	0	0	0	0.722
High Int. 04:15 PM	0	0	1	1	2	0	26	3	1	30	1	32	0	0	0	33
Volume	0	0	1	1	2	0	0	0	0	0.650	0	1	0	0	0	0.538
Peak Factor	0	0	0	0	0.750	0	0	0	0	0.250	0	0	0	0	0	0.538
Peak Hour From 04:00 PM to 06:45 PM - Peak 1 of 1	8	0	1	2	11	1	66	7	4	78	1	69	0	0	0	71
By Approach 04:30 PM	0	0	0	0	0	1.3	84.6	9.0	5.1	100.0	0.6	2.8	97.2	0.0	0.0	33
Volume	72.7	0.0	9.1	18.2	1.3	84.6	9.0	5.1	5.1	100.0	0.6	2.8	97.2	0.0	0.0	33
Percent	0	0	0	0	0	0	0	0	0	0	0	0	0	0	0	0
High Int. 05:15 PM	4	0	1	2	7	0	26	3	1	30	1	32	0	0	0	33
Volume	4	0	1	2	7	0	26	3	1	30	1	32	0	0	0	33
Peak Factor	0	0	0	0	0.393	0	0	0	0	0.650	0	0	0	0	0	0.538

Turning Movement Count

Adams Traffic
 (813) 763-7763
 City/County: San Antonio/Pasco
 Weather: Clear

File Name : sr52&oldpasco
 Site Code : 00005073
 Start Date : 8/9/2005
 Page No : 1

Groups Printed- Passenger Vehicles

Start Time	SR 52 Westbound				SR 52 Eastbound				Int. Total	
	Left	Thru	Right	App. Total	Left	Thru	Right	App. Total		
04:00 PM	5	133	0	138	9	0	3	12	76	226
04:15 PM	5	126	0	131	9	0	14	23	109	263
04:30 PM	4	141	0	145	2	0	3	5	105	255
04:45 PM	7	157	0	164	7	0	9	16	106	286
Total	21	557	0	578	27	0	29	56	396	1030
05:00 PM	4	138	0	142	8	0	14	22	92	256
05:15 PM	1	141	0	142	8	0	8	16	112	270
05:30 PM	4	187	0	191	7	0	9	16	131	338
05:45 PM	5	118	0	123	7	0	11	18	94	235
Total	14	584	0	598	30	0	42	72	429	1099
06:00 PM	7	106	0	113	6	0	9	15	83	211
06:15 PM	1	118	0	119	3	0	4	7	68	194
06:30 PM	3	98	0	101	8	0	5	13	59	173
06:45 PM	4	84	0	88	2	0	7	9	62	159
Total	15	406	0	421	19	0	25	44	272	737
Grand Total	50	1547	0	1597	76	0	96	172	1097	2866
Approch %	3.1	96.9	0.0	55.7	44.2	0.0	55.8	6.0	38.3	
Total %	1.7	54.0	0.0	55.7	2.7	0.0	3.3	6.0		

SR 52 Westbound

Start Time	SR 52 Westbound				SR 52 Eastbound				Int. Total	
	Left	Thru	Right	App. Total	Left	Thru	Right	App. Total		
04:00 PM to 06:45 PM - Peak 1 of 1	16	623	0	639	30	0	40	70	441	1150
Intersection 04:45 PM	2.5	97.5	0.0	191	42.9	0.0	57.1	16	131	338
Volume	4	187	0	191	7	0	9	16	131	338
05:30 Volume										0.851
Peak Factor										
High Int. 05:30 PM	4	187	0	191	8	0	14	22	131	338
Volume										
Peak Factor				0.836				0.795		
Peak Hour From 04:00 PM to 06:45 PM - Peak 1 of 1										
By Approach 04:45 PM										
Volume	16	623	0	639	30	0	42	72	441	1150
Percent	2.5	97.5	0.0	191	41.7	0.0	58.3	16	131	338
High Int. 05:30 PM	4	187	0	191	8	0	14	22	131	338
Volume										
Peak Factor				0.836				0.818		

Turning Movement Count

Adams Traffic
 (813) 763-7763
 City/County: San Antonio/Pasco
 Weather: Clear

File Name : sr52&oldpasco
 Site Code : 00005073
 Start Date : 8/9/2005
 Page No : 1

Groups Printed- Heavy Vehicles											
SR 52						SR 52					
Westbound						Eastbound					
Start Time	Left	Thru	Right	App. Total		Left	Thru	Right	App. Total		Int. Total
04:00 PM	5	37	0	42		1	0	6	7		56
04:15 PM	5	13	0	18		1	0	8	9		64
04:30 PM	2	16	0	18		3	0	2	5		43
04:45 PM	0	12	0	12		4	0	2	6		29
Total	12	78	0	90		9	0	18	27		192
05:00 PM	0	13	0	13		2	0	1	3		26
05:15 PM	1	21	0	22		1	0	1	2		38
05:30 PM	0	16	0	16		1	0	1	2		29
05:45 PM	1	19	0	20		0	0	0	0		29
Total	2	69	0	71		4	0	3	7		122
06:00 PM	1	7	0	8		0	0	2	2		24
06:15 PM	0	7	0	7		1	0	3	4		19
06:30 PM	0	13	0	13		0	0	1	1		28
06:45 PM	0	7	0	7		1	0	0	1		20
Total	1	34	0	35		2	0	6	8		91
Grand Total	15	181	0	196		15	0	27	42		405
Approch %	7.7	92.3	0.0			35.7	0.0	64.3			
Total %	3.7	44.7	0.0	48.4		3.7	0.0	6.7	10.4		41.2

Groups Printed- Heavy Vehicles											
SR 52						SR 52					
Westbound						Eastbound					
Start Time	Left	Thru	Right	App. Total		Left	Thru	Right	App. Total		Int. Total
04:00 PM	9	33.3	0.0	42.3		0	0	18	18		192
04:15 PM	1	13	0	14		0	0	8	8		64
04:30 PM	0	0	0	0		0	0	0	0		0
04:45 PM	0	0	0	0		0	0	0	0		0
Total	10	46.3	0.0	56.3		0	0	26	26		192
04:15 PM	0	0	0	0		0	0	0	0		0
04:30 PM	0	0	0	0		0	0	0	0		0
04:45 PM	0	0	0	0		0	0	0	0		0
Total	0	0	0	0		0	0	0	0		0
04:00 PM	9	33.3	0.0	42.3		0	0	18	18		192
04:15 PM	1	13	0	14		0	0	8	8		64
04:30 PM	0	0	0	0		0	0	0	0		0
04:45 PM	0	0	0	0		0	0	0	0		0
Total	10	46.3	0.0	56.3		0	0	26	26		192
04:15 PM	0	0	0	0		0	0	0	0		0
04:30 PM	0	0	0	0		0	0	0	0		0
04:45 PM	0	0	0	0		0	0	0	0		0
Total	0	0	0	0		0	0	0	0		0
04:00 PM	9	33.3	0.0	42.3		0	0	18	18		192
04:15 PM	1	13	0	14		0	0	8	8		64
04:30 PM	0	0	0	0		0	0	0	0		0
04:45 PM	0	0	0	0		0	0	0	0		0
Total	10	46.3	0.0	56.3		0	0	26	26		192
04:15 PM	0	0	0	0		0	0	0	0		0
04:30 PM	0	0	0	0		0	0	0	0		0
04:45 PM	0	0	0	0		0	0	0	0		0
Total	0	0	0	0		0	0	0	0		0
04:00 PM	9	33.3	0.0	42.3		0	0	18	18		192
04:15 PM	1	13	0	14		0	0	8	8		64
04:30 PM	0	0	0	0		0	0	0	0		0
04:45 PM	0	0	0	0		0	0	0	0		0
Total	10	46.3	0.0	56.3		0	0	26	26		192
04:15 PM	0	0	0	0		0	0	0	0		0
04:30 PM	0	0	0	0		0	0	0	0		0
04:45 PM	0	0	0	0		0	0	0	0		0
Total	0	0	0	0		0	0	0	0		0
04:00 PM	9	33.3	0.0	42.3		0	0	18	18		192
04:15 PM	1	13	0	14		0	0	8	8		64
04:30 PM	0	0	0	0		0	0	0	0		0
04:45 PM	0	0	0	0		0	0	0	0		0
Total	10	46.3	0.0	56.3		0	0	26	26		192
04:15 PM	0	0	0	0		0	0	0	0		0
04:30 PM	0	0	0	0		0	0	0	0		0
04:45 PM	0	0	0	0		0	0	0	0		0
Total	0	0	0	0		0	0	0	0		0
04:00 PM	9	33.3	0.0	42.3		0	0	18	18		192
04:15 PM	1	13	0	14		0	0	8	8		64
04:30 PM	0	0	0	0		0	0	0	0		0
04:45 PM	0	0	0	0		0	0	0	0		0
Total	10	46.3	0.0	56.3		0	0	26	26		192
04:15 PM	0	0	0	0		0	0	0	0		0
04:30 PM	0	0	0	0		0	0	0	0		0
04:45 PM	0	0	0	0		0	0	0	0		0
Total	0	0	0	0		0	0	0	0		0
04:00 PM	9	33.3	0.0	42.3		0	0	18	18		192
04:15 PM	1	13	0	14		0	0	8	8		64
04:30 PM	0	0	0	0		0	0	0	0		0
04:45 PM	0	0	0	0		0	0	0	0		0
Total	10	46.3	0.0	56.3		0	0	26	26		192
04:15 PM	0	0	0	0		0	0	0	0		0
04:30 PM	0	0	0	0		0	0	0	0		0
04:45 PM	0	0	0	0		0	0	0	0		0
Total	0	0	0	0		0	0	0	0		0
04:00 PM	9	33.3	0.0	42.3		0	0	18	18		192
04:15 PM	1	13	0	14		0	0	8	8		64
04:30 PM	0	0	0	0		0	0	0	0		0
04:45 PM	0	0	0	0		0	0	0	0		0
Total	10	46.3	0.0	56.3		0	0	26	26		192
04:15 PM	0	0	0	0		0	0	0	0		0
04:30 PM	0	0	0	0		0	0	0	0		0
04:45 PM	0	0	0	0		0	0	0	0		0
Total	0	0	0	0		0	0	0	0		0
04:00 PM	9	33.3	0.0	42.3		0	0	18	18		192
04:15 PM	1	13	0	14		0	0	8	8		64
04:30 PM	0	0	0	0		0	0	0	0		0
04:45 PM	0	0	0	0		0	0	0	0		0
Total	10	46.3	0.0	56.3		0	0	26	26		192
04:15 PM	0	0	0	0		0	0	0	0		0
04:30 PM	0	0	0	0		0	0	0	0		0
04:45 PM	0	0	0	0		0	0	0	0		0
Total	0	0	0	0		0	0	0	0		0
04:00 PM	9	33.3	0.0	42.3		0	0	18	18		192
04:15 PM	1	13	0	14		0	0	8	8		64
04:30 PM	0	0	0	0		0	0	0	0		0
04:45 PM	0	0	0	0		0	0	0	0		0
Total	10	46.3	0.0	56.3		0	0	26	26		192
04:15 PM	0	0	0	0		0	0	0	0		0
04:30 PM	0	0	0	0		0	0	0	0		0
04:45 PM	0	0	0	0		0	0	0	0		0
Total	0	0	0	0		0	0	0	0		0
04:00 PM	9	33.3	0.0	42.3		0	0	18	18		192
04:15 PM	1	13	0	14		0	0	8	8		64
04:30 PM	0	0	0	0		0	0	0	0		0
04:45 PM	0	0	0	0		0	0	0	0		0
Total	10	46.3	0.0	56.3		0	0	26	26		192
04:15 PM	0	0	0	0		0	0	0	0		0
04:30 PM	0	0	0	0		0	0	0	0		0
04:45 PM	0	0	0	0		0	0	0	0		0
Total	0	0	0	0		0	0	0	0		0
04:00 PM	9	33.3	0.0	42.3		0	0	18	18		192
04:15 PM	1	13	0	14		0	0	8	8		64
04:30 PM	0	0	0	0		0	0	0	0		0
04:45 PM	0	0	0	0		0	0	0	0		0
Total	10	46.3	0.0	56.3		0	0	26	26		192
04:15 PM	0	0	0	0		0	0	0	0		0
04:30 PM	0	0	0	0		0	0	0	0		0
04:45 PM	0	0	0	0		0	0</				

Appendix C

APPENDIX C

72-Hour Vehicle Classification Count Data

Hourly	1	2	3	4	5	6	7	8	9	10	11	12	13	14	15	16	17	
22:15 Lane	1	0	14	2	0	0	0	0	0	0	0	0	0	0	0	0	0	16
22:30 Lane	1	0	8	3	0	1	0	1	0	0	0	0	0	0	0	0	0	14
22:45 Lane	1	0	8	4	0	0	0	0	0	0	0	0	0	0	0	0	0	12
23:00 Lane	1	1	7	2	0	0	0	0	0	1	0	0	0	0	0	0	0	11
Hourly Totals	1	37	11	11	0	1	1	0	1	1	0	0	0	0	0	0	0	53
23:15 Lane	1	0	13	1	0	0	1	0	0	0	0	0	0	0	0	0	0	15
23:30 Lane	1	0	7	4	0	0	0	0	0	0	0	0	0	0	0	0	0	11
23:45 Lane	1	0	5	1	0	0	0	0	0	0	0	0	0	0	0	0	0	6
24:00 Lane	1	1	7	2	0	0	0	0	0	1	0	0	0	0	0	0	0	11
Hourly Totals	1	32	8	8	0	0	1	0	0	1	0	0	0	0	0	0	0	43
24 Hour Totals	64	3286	1418	1418	66	187	476	27	117	326	13	2	0	3	0	0	0	5985
Daily Totals	64	3286	1418	1418	66	187	476	27	117	326	13	2	0	3	0	0	0	5985
Percentages	1.07	54.90	23.69	23.69	1.10	3.12	7.95	0.45	1.95	5.45	0.22	0.03	0.00	0.05	0.00	0.00	0.00	0.00

Volume by Type by Lane Report - D0809007.PRN

08-14-2005

Sta: 000008070510 Id: 000065310001 Fmt: 300 - Imperial Int: 15 Min.
 Start: Tue - Aug 09, 2005 at 00:00 End: Tue - Aug 09, 2005 at 24:00
 City/Town: Gowers Corner County: Pasco
 Location: SR 52 east of US 41 File: D0809007.PRN
 Ln1-West

Station Data Summary

Type	Cycle	Cars	2A-4T	Buses	2A-SU	3A-SU	4A-SU	4A-ST	5A-ST	6A-ST	5A-MT	6A-MT	7A-MT	None	Unclas	Total
Grand Totals	61	3295	1402	70	178	220	306	134	277	28	2	0	1	0	5	5979
Percentages	1.02	55.11	23.45	1.17	2.98	3.68	5.12	2.24	4.63	0.47	0.03	0.00	0.02	0.00	0.08	

Lane	1	Total
Grand Totals	5979	5979
Percentages	100.00	

Am/Pm Peak Hour Totals

Type	Cycle	Cars	2A-4T	Buses	2A-SU	3A-SU	4A-SU	4A-ST	5A-ST	6A-ST	5A-MT	6A-MT	7A-MT	None	Unclas	Total
Am Hour 7-8	6	219	82	5	8	16	32	8	25	1	0	0	0	0	0	402
Percentages	9.84	6.65	5.85	7.14	4.49	7.27	10.46	5.97	9.03	3.57	0.00	0.00	0.00	0.00	0.00	6.72
Pm Hour 16-17	2	320	147	7	22	17	8	8	17	3	0	0	1	0	0	552
Percentages	3.28	9.71	10.49	10.00	12.36	7.73	2.61	5.97	6.14	10.71	0.00	0.00	100.00	0.00	0.00	9.23

Ada... 'raf...
813-763-7763

Volume by Type by Lane Report - D0810007.PRN

08-14-2005

Sta: 000008070510 Id: 000065310001 Fmt: 300 - Imperial Int: 15 Min.
 Start: Wed - Aug 10, 2005 at 00:00 End: Wed - Aug 10, 2005 at 24:00
 City/Town: Gowers Corner County: Pasco
 Location: SR 52 east of US 41 File: D0810007.PRN
 Ln1-West

Station Data Summary

Type	Cycle	Cars	2A-4T	Buses	2A-SU	3A-SU	4A-SU	4A-ST	5A-ST	6A-ST	5A-MT	6A-MT	7A-MT	None	Unclas	Total
Grand Totals	75	3425	1340	95	225	180	141	349	38	2	0	4	0	10	6090	
Percentages	1.23	56.24	22.00	1.56	3.69	2.96	2.32	5.73	0.62	0.03	0.00	0.07	0.00	0.16		

Lane	1	Total
Grand Totals	6090	6090
Percentages	100.00	

Am/Pm Peak Hour Totals

Type	Cycle	Cars	2A-4T	Buses	2A-SU	3A-SU	4A-SU	4A-ST	5A-ST	6A-ST	5A-MT	6A-MT	7A-MT	None	Unclas	Total
Am Hour 7-8	5	248	93	7	15	7	20	13	30	1	0	0	0	0	0	439
Percentages	6.67	7.24	6.94	7.37	6.67	3.40	11.11	9.22	8.60	2.63	0.00	0.00	0.00	0.00	0.00	7.21
Pm Hour 16-17	9	307	118	26	34	25	3	10	21	9	0	0	3	0	7	572
Percentages	12.00	8.96	8.81	27.37	15.11	12.14	1.67	7.09	6.02	23.68	0.00	0.00	75.00	0.00	70.00	9.39

08-14-2005
 Ada .raf
 813-763-7763
 Volume by Type by Lane Report - D0811003.PRN

Sta: 000008070508
 Start: Thu - Aug 11, 2005 at 00:00
 City/Town: Gowers Corner
 Location: SR 52 west of US 41
 Ln1-West

Id: 000065310010
 Fmt: 300 - Imperial
 End: Thu - Aug 11, 2005 at 24:00
 County: Pasco
 File: D0811003.PRN

Cid: 01
 Int: 15 Min.

Station Data Summary

Type	Cycle	Cars	2A-4T	Buses	2A-SU	3A-SU	4A-SU	4A-ST	5A-ST	6A-ST	5A-MT	6A-MT	7A-MT	None	Unclas	Total
Grand Totals	78	6612	2612	81	346	200	55	145	299	13	2	0	0	0	0	10443
Percentages	0.75	63.32	25.01	0.78	3.31	1.92	0.53	1.39	2.86	0.12	0.02	0.00	0.00	0.00	0.00	104.43

Am/Pm Peak Hour Totals

Type	Cycle	Cars	2A-4T	Buses	2A-SU	3A-SU	4A-SU	4A-ST	5A-ST	6A-ST	5A-MT	6A-MT	7A-MT	None	Unclas	Total
Am Hour 7-8	3	367	147	9	25	9	4	8	21	0	0	0	0	0	0	593
Percentages	3.85	5.55	5.63	11.11	7.23	4.50	7.27	5.52	7.02	0.00	0.00	0.00	0.00	0.00	0.00	5.68
Pm Hour 17-18	4	769	259	3	32	9	0	8	14	0	0	0	0	0	0	1098
Percentages	5.13	11.63	9.92	3.70	9.25	4.50	0.00	5.52	4.68	0.00	0.00	0.00	0.00	0.00	0.00	10.51

Lane	1	Total
Grand Totals	10443	10443
Percentages	100.00	

APPENDIX D

Intersection Sketches

Turning Movement Count Field Data Sheet

Date: 8/8/05

Count Times: 4-7pm

Major Street: SR 52

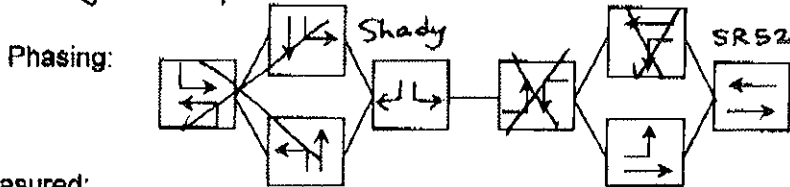
Direction: E-W Speed Limit: 55 mph

Minor Street: Shady Hills Road

Direction: N-S Speed Limit: 45 mph

City/County: Fivay Junction/Pasco

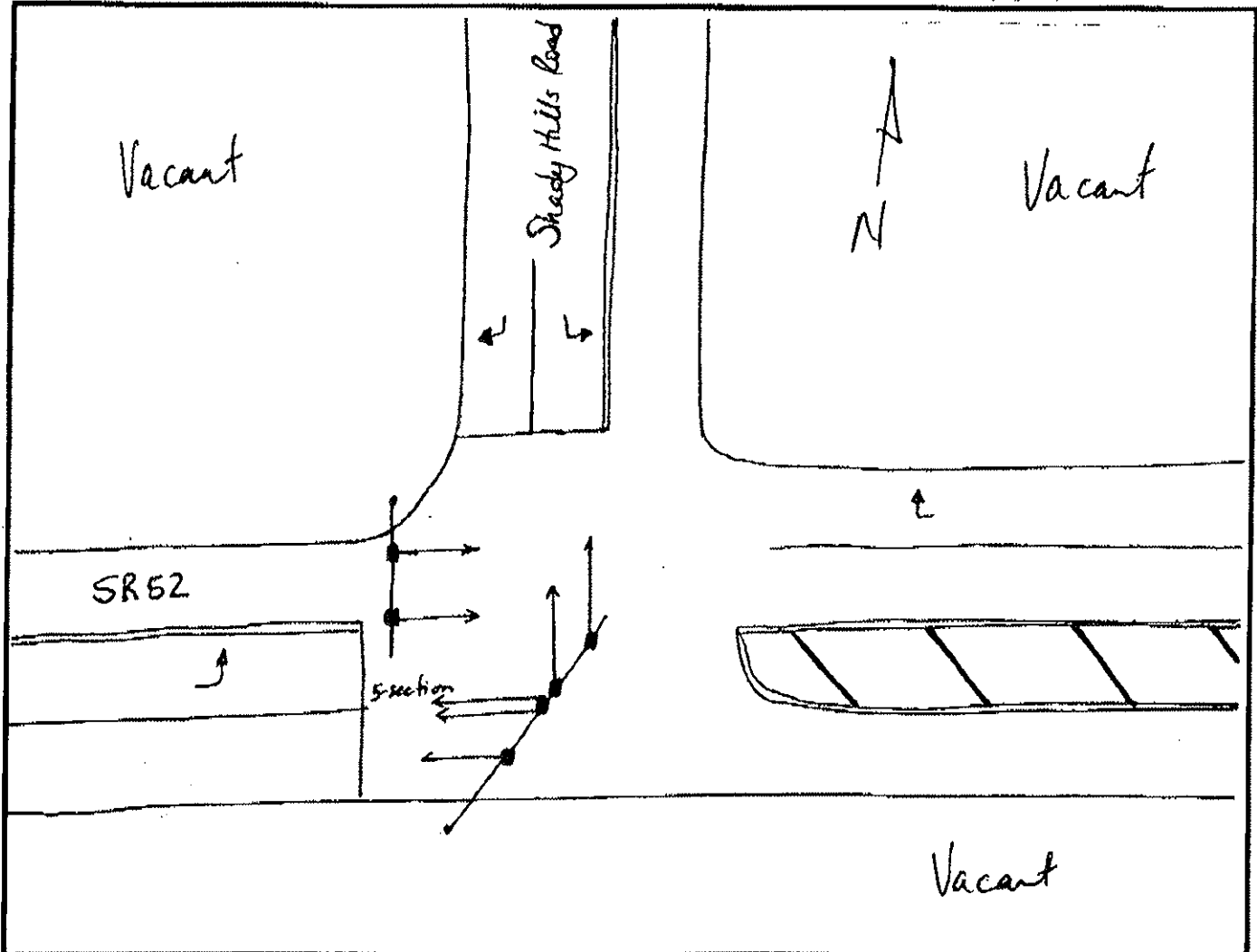
Weather: Clear



3 Cycles Measured:

17	21	37 - 75s.
25	25	110 - 160s.
21	21	96 - 138s.

Intersection Sketch



Turning Movement Count Field Data Sheet

Date: 8/9/05

Count Times: 4-7pm

Major Street: US 41

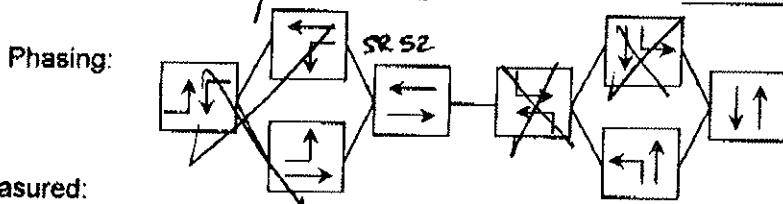
Direction: N-S Speed Limit: 55 mph

Minor Street: SR 52

Direction: E-W Speed Limit: 55 mph

City/County: Gowers Corner / Pasco

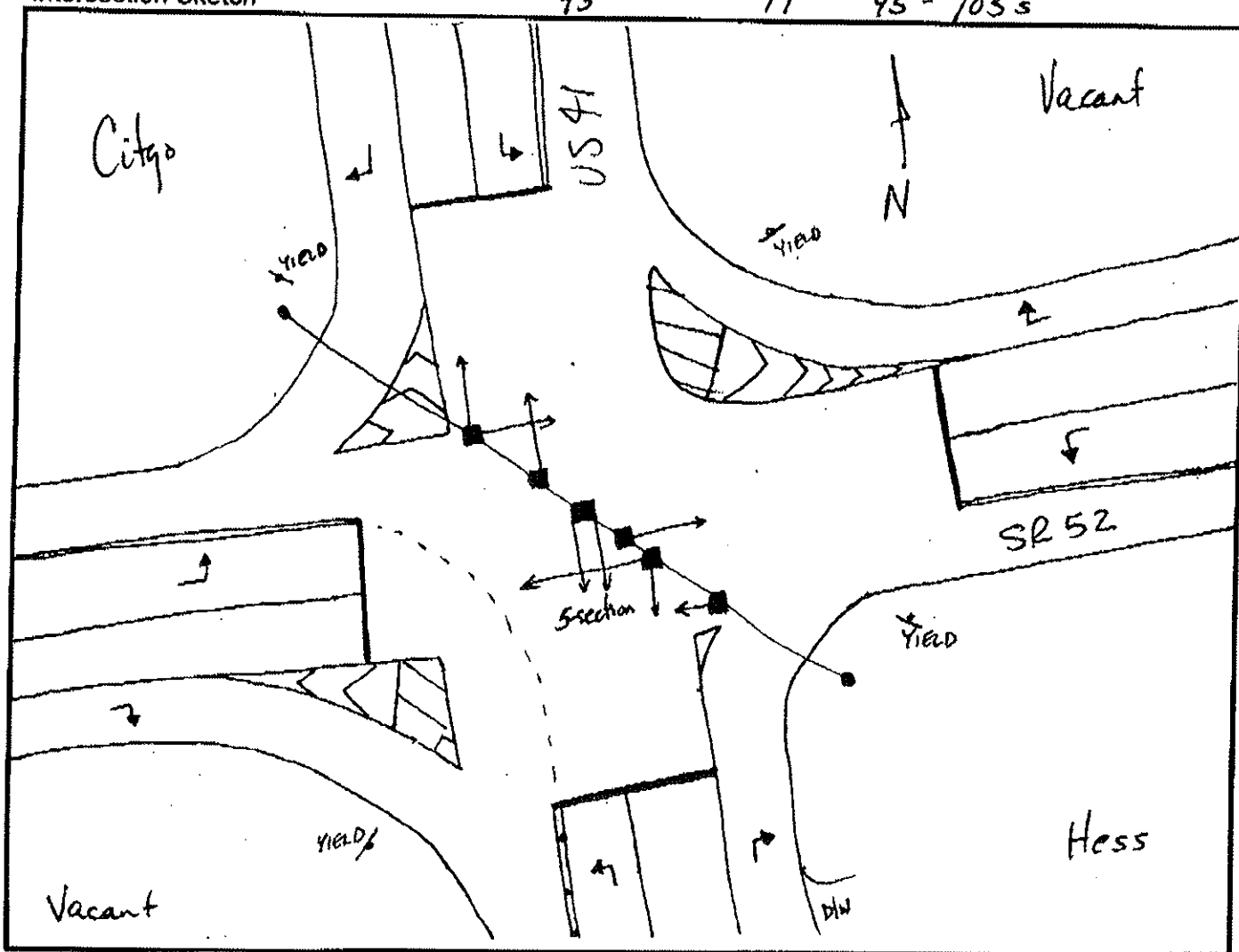
Weather: Clear



3 Cycles Measured:

50	18	35 - 103s.
47	35	27 - 109s.
43	17	45 - 105s.

Intersection Sketch



Turning Movement Count Field Data Sheet

Date: 8/4/05

Count Times: 4-7pm

Major Street: SR 52

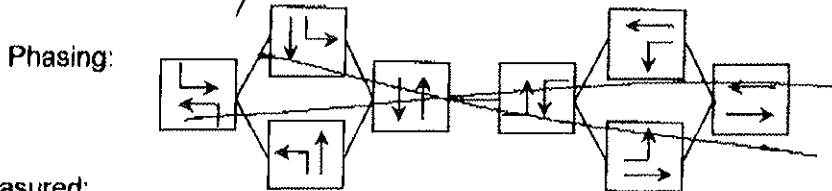
Direction: E-W Speed Limit: 55 mph

Minor Street: Ehren Cutoff

Direction: N-S Speed Limit: 45 mph

City/County: Ehren / Pasco

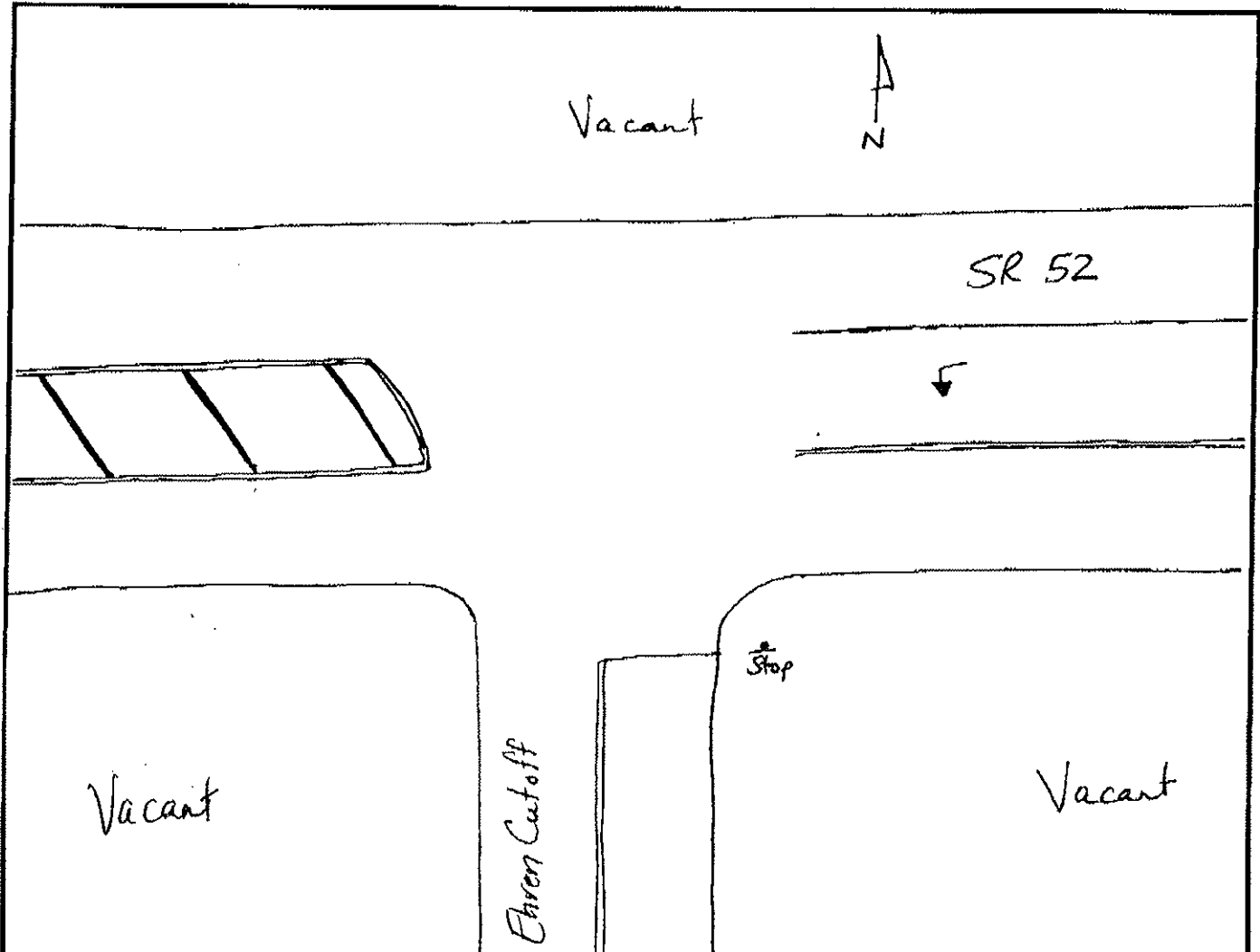
Weather: Clear



3 Cycles Measured:

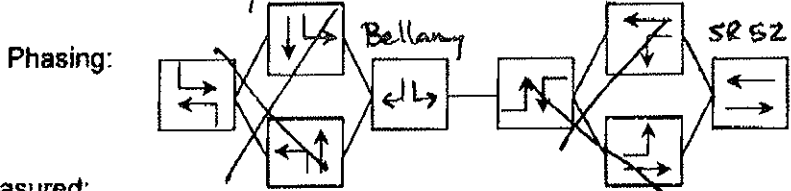
Unsignalized

Intersection Sketch



Turning Movement Count Field Data Sheet

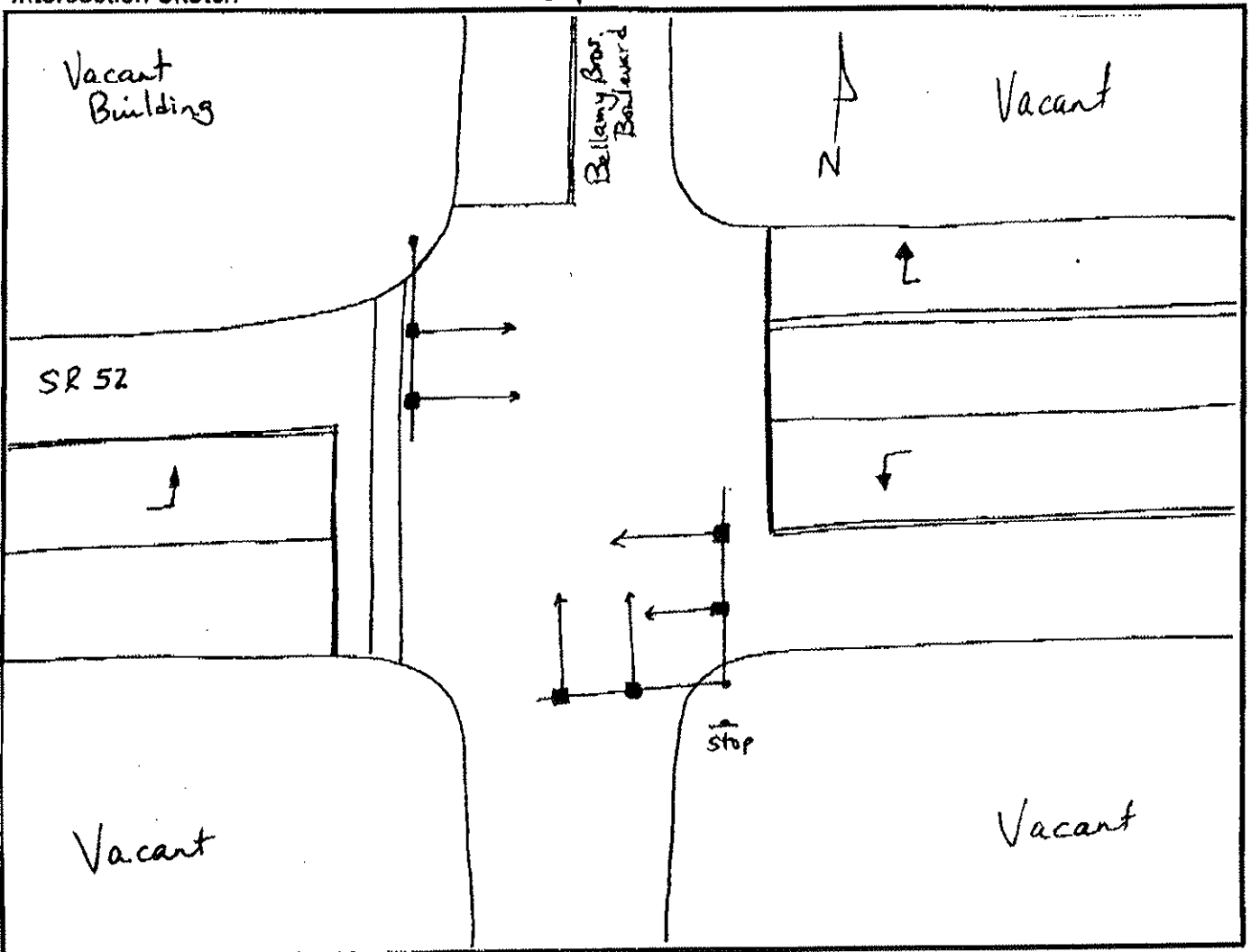
Date: 8/9/05 Count Times: 4-7pm
 Major Street: SR 52 Direction: E-W Speed Limit: 55 mph
 Minor Street: Bellamy Brothers Boulevard Direction: N-S Speed Limit: 45 mph
 City/County: San Antonio / Pasco Weather: Clear



3 Cycles Measured:

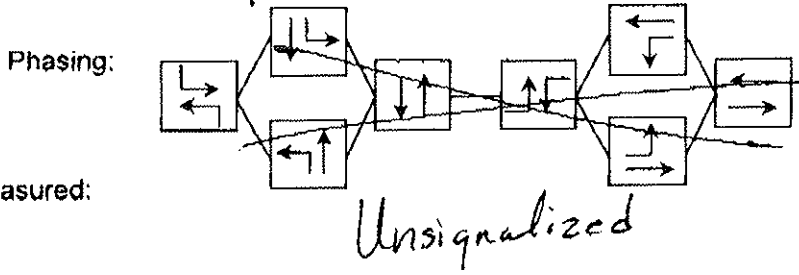
19	51 - 70s.
18	47 - 65s.
24	156 - 180s.

Intersection Sketch



Turning Movement Count Field Data Sheet

Date: 8/9/05 Count Times: 4-7pm
 Major Street: SR 52 Direction: E-W Speed Limit: 55 mph
 Minor Street: Old Pasco Road Direction: N-S Speed Limit: 30 mph
 City/County: San Antonio / Pasco Weather: Clear



3 Cycles Measured:

Intersection Sketch

