

**FINAL
CONTAMINATION SCREENING EVALUATION REPORT
VOLUME 2 OF 3**

**PROJECT DEVELOPMENT AND ENVIRONMENT STUDY
US 19 (SR 55)
FROM SOUTH OF US 98 TO CR 488
CITRUS COUNTY**

**Work Program Item Segment No: 405822 1
Federal-Aid Program No: 1852 007 P**

The proposed project involves improving US 19 (SR 55) to a six-lane divided facility from US 98 to Turkey Oak Drive, and improvements to the CR 488 intersection in Citrus County. The total length of the project is approximately 18.8 miles.



Prepared for:

**Florida Department of Transportation
District Seven
11201 North McKinley Drive
Tampa, Florida 33612-6456**

May 2004

**FINAL
CONTAMINATION SCREENING EVALUATION REPORT
VOLUME 2 OF 3**

**PROJECT DEVELOPMENT AND ENVIRONMENT STUDY
US 19 (SR 55)
FROM SOUTH OF US 98 TO CR 488
CITRUS COUNTY**

**Work Program Item Segment No: 405822 1
Federal-Aid Program No: 1852 007 P**

The proposed project involves improving US 19 (SR 55) to a six-lane divided facility from US 98 to Turkey Oak Drive, and improvements to the CR 488 intersection in Citrus County. The total length of the project is approximately 18.8 miles.



Prepared for:

**Florida Department of Transportation
District Seven
11201 North McKinley Drive
Tampa, Florida 33612-6456**

Prepared by:

**PSI, Inc.
5801 Benjamin Center Dr., Suite 112
Tampa, Florida 33634**

May 2004

APPENDIX A

PHOTOGRAPHIC DOCUMENTATION



Site 1. Fina — Huey Station, US 19 & US 98.



Site 2. U-haul Rentals, 9472 S. Suncoast Blvd.



Site 3. Cumberland Farms, 8078 S. Suncoast Blvd.



Site 5. Circle K #7497, 6775 S. Suncoast Blvd.



Site 7. The Fire Place, 6235 S. Suncoast Blvd.



Site 8. Justin Case Auto Repair, 5880 S. Suncoast Blvd.



Site 9. Larry's Quality Paint & Body, 5870 S. Suncoast Blvd.



Site 10. Pools by Warren, 5712 S. Suncoast Blvd.



Site 11. Kwik Stop (Citgo), 5445 S. Suncoast Blvd.



Site 12. Homosassa Tire, 5392 S. Suncoast Blvd.



Site 13. R&R Auto and Bobs Towing, 5359 S. Suncoast Blvd.



Site 14. Quick Save Discount Beverage, 5366 S. Suncoast Blvd.



Site 15. Dave's Custom Paint & Body, 4870 S. Suncoast Blvd



Site 16. Southern Automotive Muffler & Marine, 4850 S. Suncoast Blvd.



Site 17. Sprint Florida, 4465 S. Suncoast Blvd.



Site 18. Texaco (aka Sunshine Food Mart), 4450 S. Suncoast Blvd.



Site 19. Amoco #82, 4205 S. Suncoast Blvd



Site 20. Walgreens #4217, 4029 S. Suncoast Blvd.



Site 22. Touch of Quality Cleaners, 3956 S. Suncoast Blvd.



Site 24. Fina Homosassa, 3951 S. Suncoast Blvd.



Site 25. Islands Food #518 (Shell), 3900 S. Suncoast Blvd.



Site 26. Texaco #721, 3861 S. Suncoast Blvd.



Site 27. Kanes Ace Hardware, 3600 S. Suncoast Blvd.



Site 28. Citrus Oldsmobile Pontiac, 3029 S. Suncoast Blvd.



Site 29. Lil Champ Food Store #184, 2275 S. Suncoast Blvd.



Site 30. Love Nissan & Honda, 2021 S. Suncoast Blvd.



Site 31. Family Value Automotive, 1785 S. Suncoast Blvd.



Site 32. Allstate Transmission, 1729 S. Suncoast Blvd.



Site #33. Hudson Tire, 1650 S. Suncoast Blvd.



Site 34. Pro-Line Boats, 1650 S. Suncoast Blvd.



Site 35. Suncoast Battery and Golf Cart, 1285 S. Suncoast Blvd.



Site 36. Eagle Buick GMC Trucks, 1275 S. Suncoast Blvd.



Site #37. Ferman of Citrus County, 1035 S. Suncoast Blvd.



Site #38. Dan D. Radiator, 785 S. Suncoast Blvd.



Site 39. Circle K #7489, 400 S. Suncoast Blvd.



Site #40. Nations Bank, aka H&H Motors, 400 Hwy 19 S.



Site #41. Edward Jones Investments, 216 S. Suncoast Blvd.



Site 43. National Guard Armory, 8551 W. Seven Rivers Drive.



Site 44. Former gas station pump island, 548 N. Suncoast Blvd.



Site 45. Maloy's Marine Service & Fiberglass Rpr., Hwy 19 across from airport



Site #46. Citrus County Aero Group, 882 Lindburgh Dr.



Site #47. Citrus County Public Works, 882 Lindburgh Dr.



Site 48. A-1 Alarm Co., 735 N. Suncoast Blvd.



Site #49. Crystal River Marine, 1010 N. Suncoast Blvd.



Site #50. Crystal River Firestone, 1010 N. Suncoast Blvd.



Site #51. Ewell Concrete, 1041 N. Suncoast Blvd.



Site #52. Florida Pest Control, 2020 N. Suncoast Blvd.



Site 53. Johnson Motorcars, 1850 S. Hwy 19.



Photo 55. View of Site #55, AAA Engine and Machine.



Site #56. Palms Ace Hardware, 1321 SE Hwy 19



Site 57. H&H Motors, 1101 US Hwy 19.



Site #58. Texaco Lube Express, 1100 US Hwy 19.



Site 59. Southdown Inc., 1021 US Hwy 19.



Site 60. Florida Power Corp.-Whetstone Oil Unit #5, 1017 US Hwy 19.



Site 61. Coastal aka. Fina Crystal River, 1017 US Hwy 19.



Site 62. Exxon #5132-Crystal River, 800 US 19 S.



Site 62a. Exxon Car Wash aka White Rose Cleaners, 800 S. US Hwy 19.



Site #64. Texaco #242030051, 310 SE Hwy 19.



Site 65. Texaco #24-203-1357, 59 SE US 19.



Site 67. Capital City Bank, 101 SE US 19.



Site #68. Big Lots, 146 SE Hwy 19.



Site #69. Circle K #2814, 16 NE Hwy 19.



Site #71. Wood s Garage, 61 NE US Hwy 19.



Site #72. Bumper to Bumper Auto Parts, 91 NE US Hwy 19.



Site #73. Touch of Quality Cleaners, 130 NE Hwy 19.



Site #74. Midas Muffler, 120 NE US Hwy 19.



Site 76. Chevron, 639 NE US 19



Site #77. BP Gasoline Station, 662 US 19 NE.



Site #78. Citgo Food Mart #4, 707 NE US 19.



Site #79. Amoco #185, 806 NE US 19.



Site 80. Crystal River Water Tower, 524 NE 1st Avenue.



Site #81. Dixie Automotive, 846 US 19 N.



Site #82. Sprint Florida, 35 NE 5th Street.



Site #83. Heritage Antique Mall, 103 NW Hwy 19.



Site 84. Chevron-Kwik Stop, 118 NW Hwy 19.



Site 85. Crystal River STP, 123 NW Hwy 19.



Site #86. Charlie's Fish House, 224 Hwy 19 N.



Site #87. Pete's Pier Dockside, 558 NW 3 Avenue.



Site #89. European Auto Specialists, 309 NW Hwy 19.



Site 90. Crystal River- Public Works, 1000 NW 6th Avenue.



Site #91. Pinch A Penny, 1920 NW Hwy 19.



Site 92. Nobles Marine, 1931 NW US 19.



Site #93. Li'l Champ Food Store #111, 1943 NW US Hwy 19.



Site 94. Judy Cressey-former gas station, 2051 NW Hwy 19



Site #95. Suncoast Lincoln Mercury, 2121 NW US 19.



Site #96. Days Inn Denny's, 2121 NW US 19.



Site 97. Gulf Coast Ford, 4020 N. Suncoast Blvd.



Site #100. Shell Seven Rivers, 6164 N Suncoast Blvd.



Site 101. Seven Rivers Community Hospital, 6201 N. Suncoast Blvd.



Site #102. Commercial Carriers Corporation, 6659 N. Tallahassee Road.



Site 104. Crystal River Quarries, Inc., 7040 N. Suncoast Blvd.



Site 205. Sears, Roebuck & Co., 1801 NW Suncoast Blvd.



Site 206. City of Crystal River Public Works, 560 N. Citrus Avenue.



Site 207. aka Citrus RV Center, 5640 S. Suncoast Blvd.

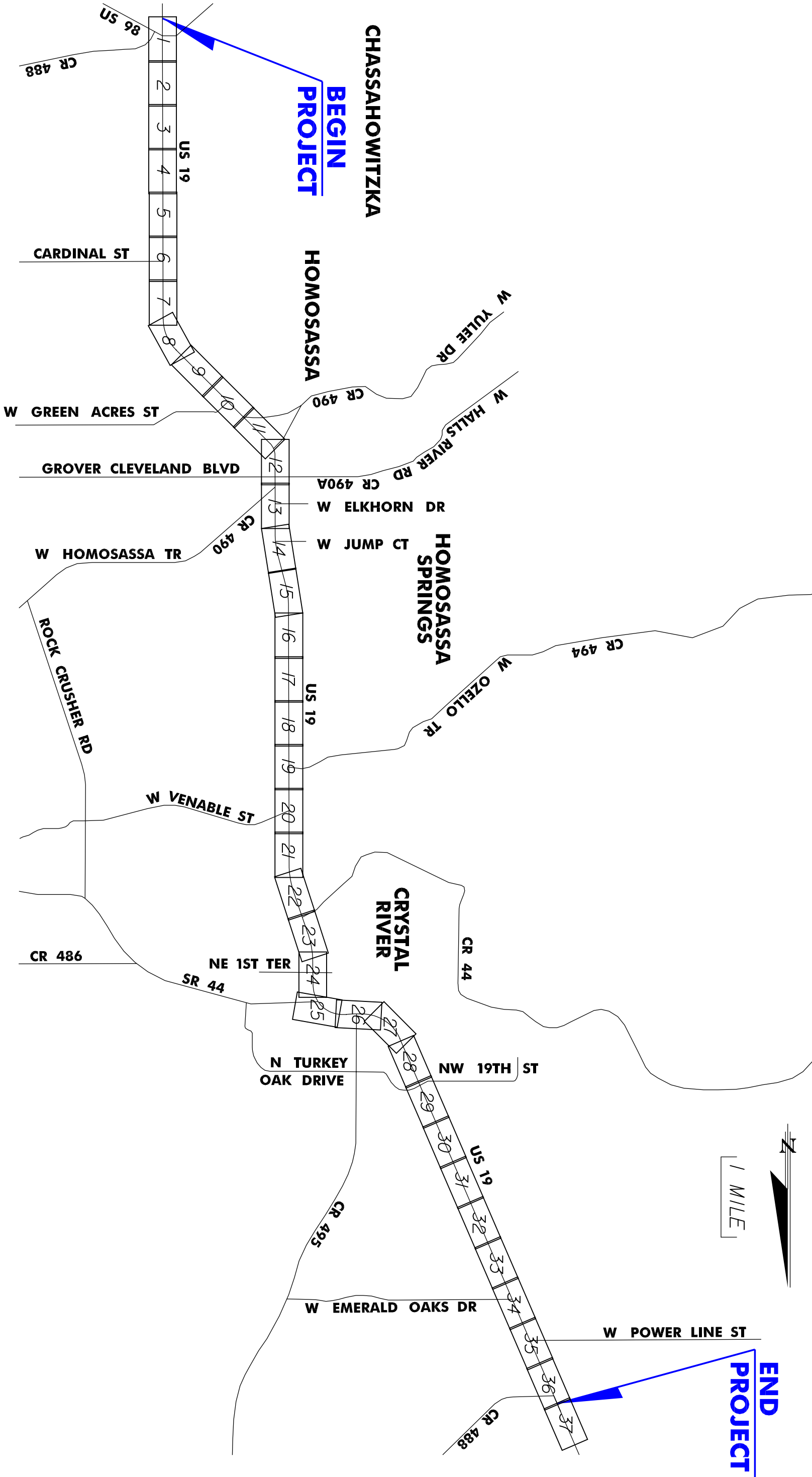


Site 208. Secret Garden Gift Shop, 941 NW US Hwy 19.

APPENDIX B

FACILITY LOCATION MAPS

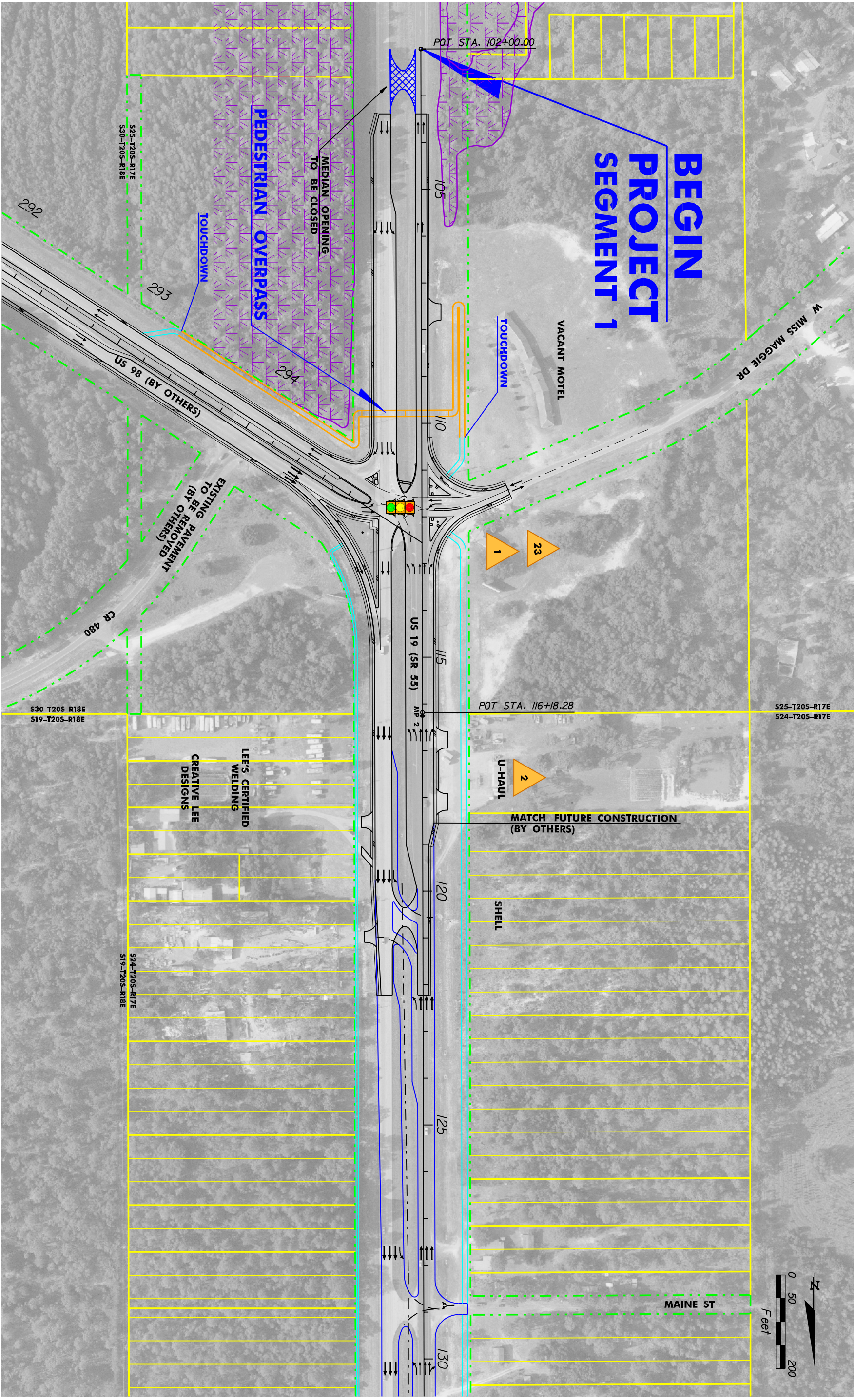

SEGMENT 1	SEGMENT 2	SEGMENT 3	SEGMENT 4	SEGMENT 5	SEGMENT 6
-----------	-----------	-----------	-----------	-----------	-----------



STATE OF FLORIDA		FINANCIAL PROJECT ID
DEPARTMENT OF TRANSPORTATION		405822-1-22-01
ROAD NO.	COUNTY	
SR 55	CITRUS	

US 19 (SR 55) PD&E STUDY
FROM SOUTH OF US 98 TO CR 488
CITRUS COUNTY, FLORIDA

SHEET NO.	00
-----------	----



BEGIN PROJECT SEGMENT 1

- EXISTING RIGHT OF WAY OR EASEMENT
- PROPERTY LINES
- BASELINE SURVEY MILEPOST
- CENTERLINE OF CONSTRUCTION
- PROPOSED PAVEMENT / CURB
- POTENTIAL CONTAMINATION SITE
- PROPOSED RIGHT OF WAY
- BRIDGE STRUCTURE OR RETAINING WALL
- PROPOSED SIDEWALK OR MULTI-USE PATH
- WETLANDS WITHIN STUDY AREA
- BUSINESS / RESIDENTIAL RELOCATION



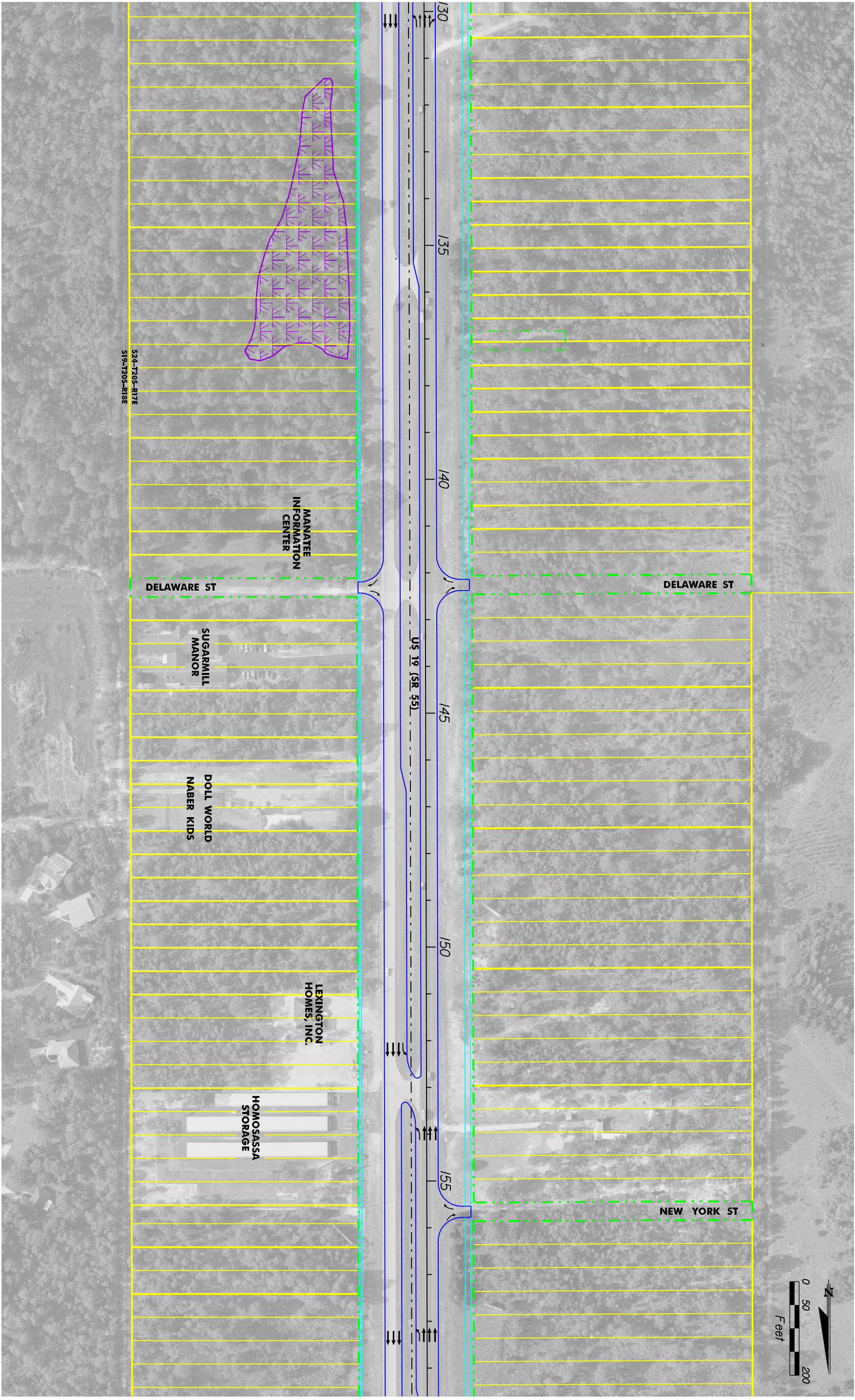

5300 W. Opreess St.
 Suite 300
 Tampa, FL 33607
 Phone: 813 282-2725
 WWW.PBS&J.COM

STATE OF FLORIDA		
DEPARTMENT OF TRANSPORTATION		
ROAD NO.	COUNTY	FINANCIAL PROJECT ID
SR 55	CITRUS	405822-1-22-01

SEGMENT 1 RECOMMENDED ALTERNATIVE

US 19 (SR 55) PD&E STUDY
FROM SOUTH OF US 98 TO CR 488
CITRUS COUNTY, FLORIDA

SHEET NO. /



19-MAR-2004 09:35
 Q:\US-19\Citrus\PlanSheets\Recommended\plan.r02.dgn

- EXISTING RIGHT OF WAY OR EASEMENT
- PROPERTY LINES
- BASELINE SURVEY MILEPOST
- CENTERLINE OF CONSTRUCTION
- PROPOSED / CURB PAVEMENT
- POTENTIAL CONTAMINATION
- PROPOSED BRIDGE STRUCTURE OR RETAINING WALL
- PROPOSED SIDEWALK OR MULTI-USE PATH
- WETLANDS WITHIN STUDY AREA
- BUSINESS / RESIDENTIAL RELOCATION

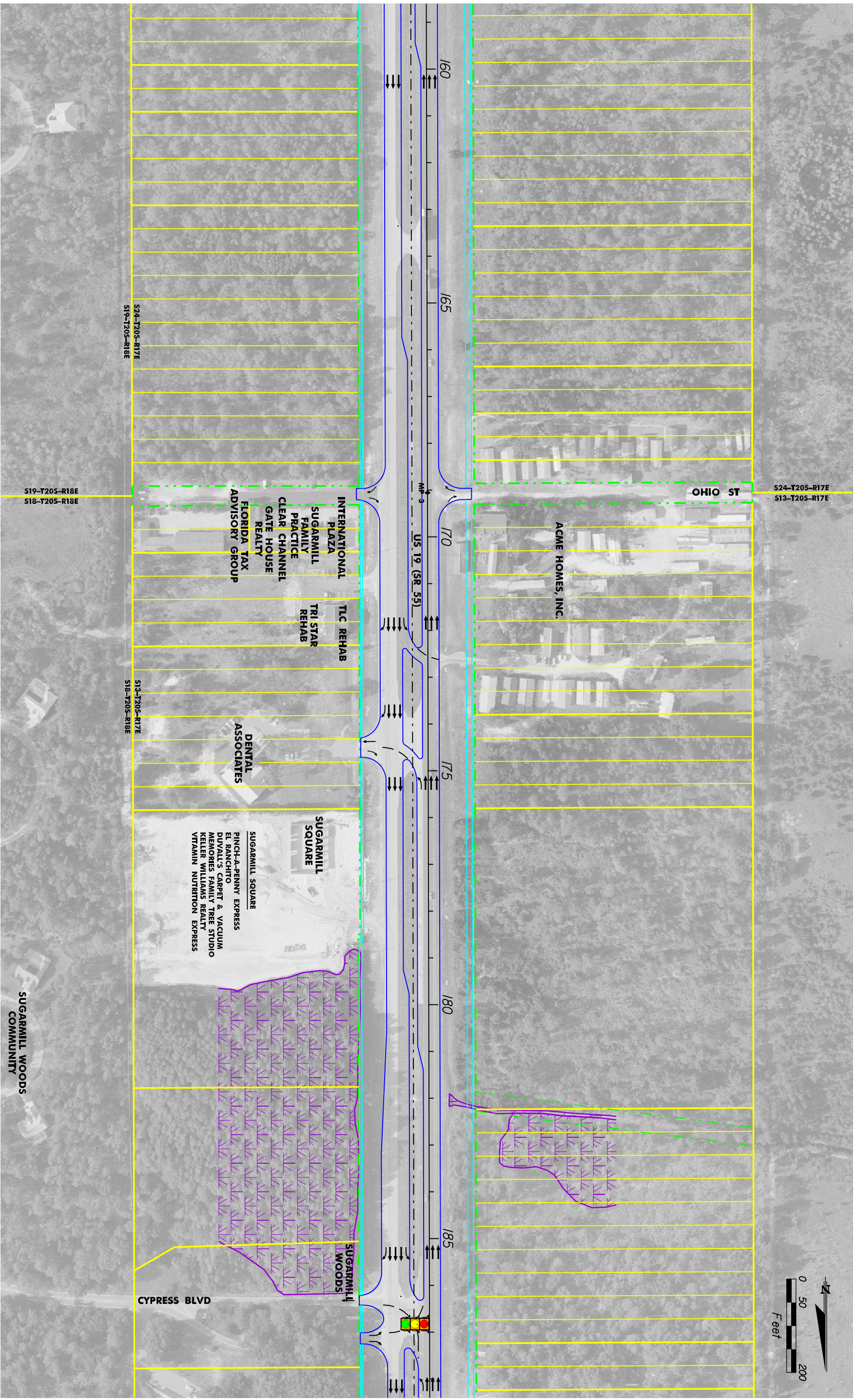
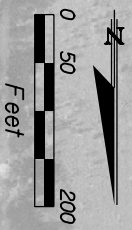
5300 W. Opreess St.
 Suite 300
 Tampa, FL 33607
 Phone: 813 282-7275
 WWW.PBS&J.COM

STATE OF FLORIDA		
DEPARTMENT OF TRANSPORTATION		
ROAD NO.	COUNTY	FINANCIAL PROJECT ID
SR 55	CITRUS	405822-1-22-01

SEGMENT 1 RECOMMENDED ALTERNATIVE

US 19 (SR 55) PD&E STUDY
FROM SOUTH OF US 98 TO CR 488
CITRUS COUNTY, FLORIDA

SHEET NO.	2
-----------	---



- EXISTING RIGHT OF WAY OR EASEMENT
- PROPERTY LINES
- BASELINE SURVEY MILEPOST
- CENTERLINE OF CONSTRUCTION
- PROPOSED / CURB PAVEMENT
- POTENTIAL CONTAMINATION
- PROPOSED RIGHT OF WAY
- BRIDGE STRUCTURE OR RETAINING WALL
- PROPOSED SIDEWALK OR MULTI-USE PATH
- WETLANDS WITHIN STUDY AREA
- BUSINESS / RESIDENTIAL RELOCATION

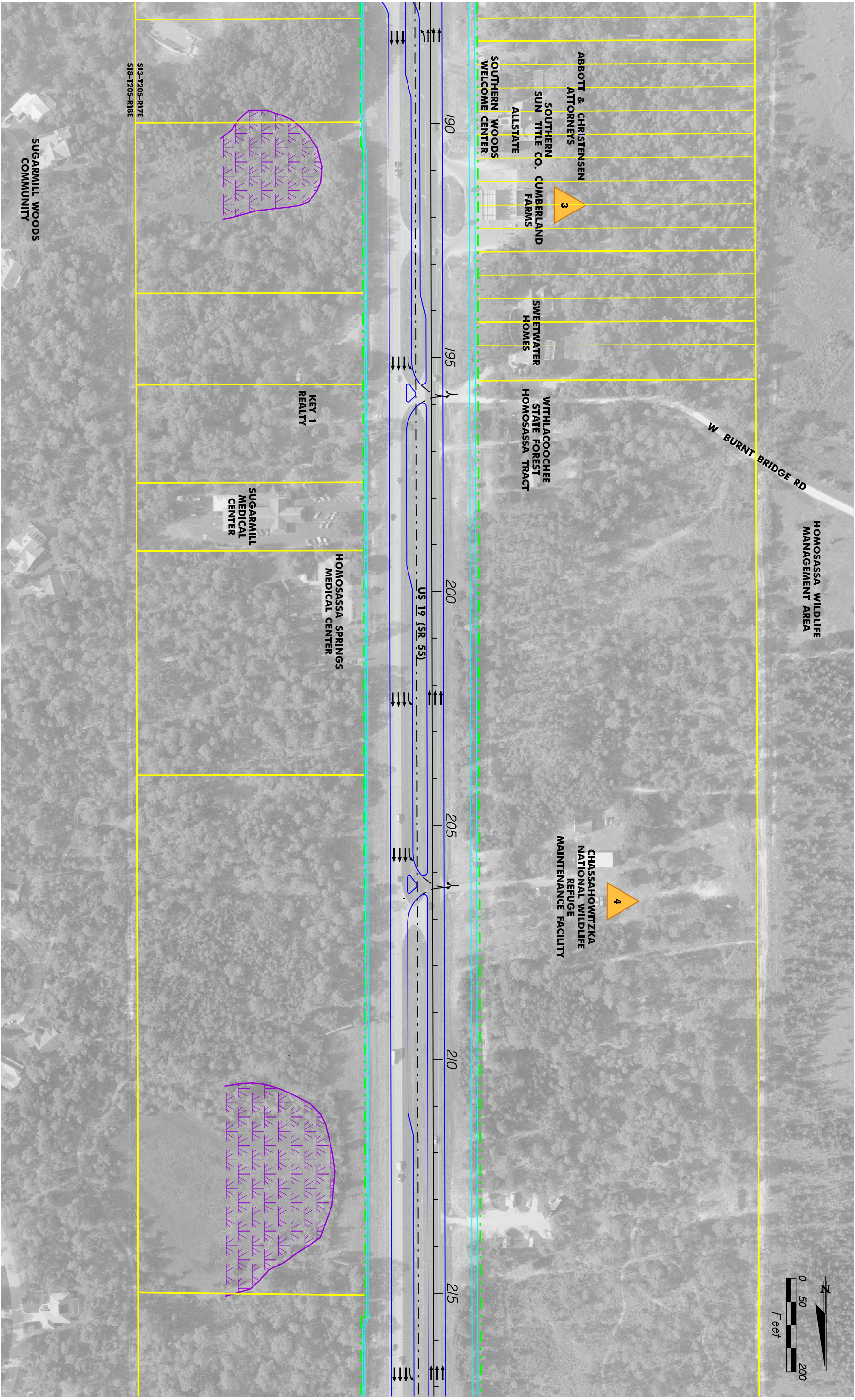

5300 W. Opreess St.
 Suite 300
 Tampa, FL 33607
 Phone: 813 282-7275
 WWW.PBS&J.COM

STATE OF FLORIDA	
DEPARTMENT OF TRANSPORTATION	
ROAD NO.	CITRUS
SR 55	405822-1-22-01

SEGMENT 1 RECOMMENDED ALTERNATIVE

US 19 (SR 55) PD&E STUDY
FROM SOUTH OF US 98 TO CR 488
CITRUS COUNTY, FLORIDA

SHEET NO.	3
-----------	---



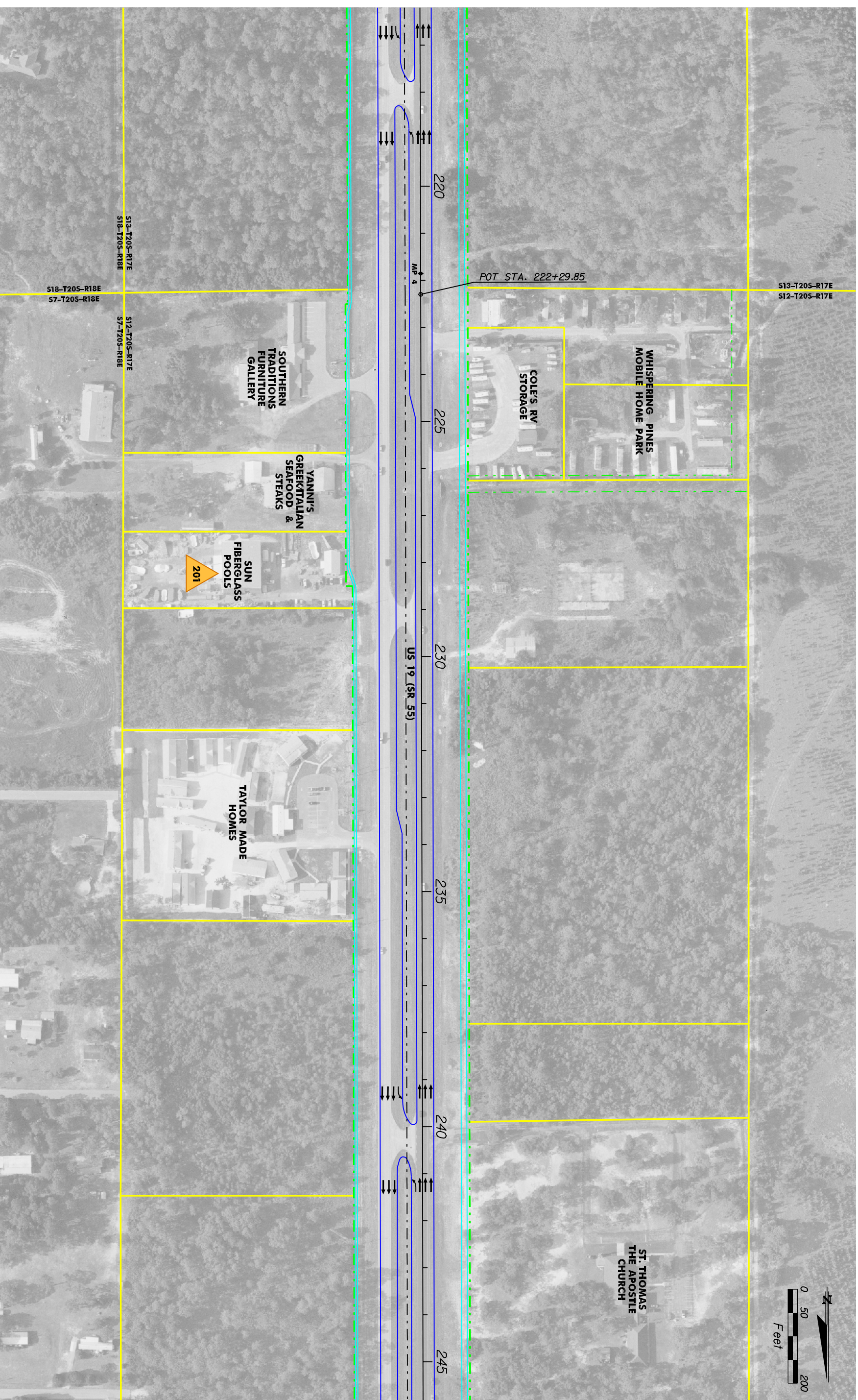

5300 W. Opreas St.
 Suite 300
 Tampa, FL 33607
 Phone: 813 282-7275
 www.pbsj.com

STATE OF FLORIDA	
DEPARTMENT OF TRANSPORTATION	
ROAD NO.	CITRUS
SR 55	405822-1-22-01

SEGMENT 1 RECOMMENDED ALTERNATIVE

US 19 (SR 55) PD&E STUDY
FROM SOUTH OF US 98 TO CR 488
CITRUS COUNTY, FLORIDA

SHEET NO.	4
-----------	---



- EXISTING RIGHT OF WAY OR EASEMENT
- PROPERTY LINES
- BASELINE SURVEY MILEPOST
- CENTERLINE OF CONSTRUCTION
- PROPOSED / CURB POTENTIAL CONTAMINATION
- PROPOSED BRIDGE STRUCTURE OR RETAINING WALL
- PROPOSED SIDEWALK OR MULTI-USE PATH
- WETLANDS WITHIN STUDY AREA
- BUSINESS / RESIDENTIAL RELOCATION

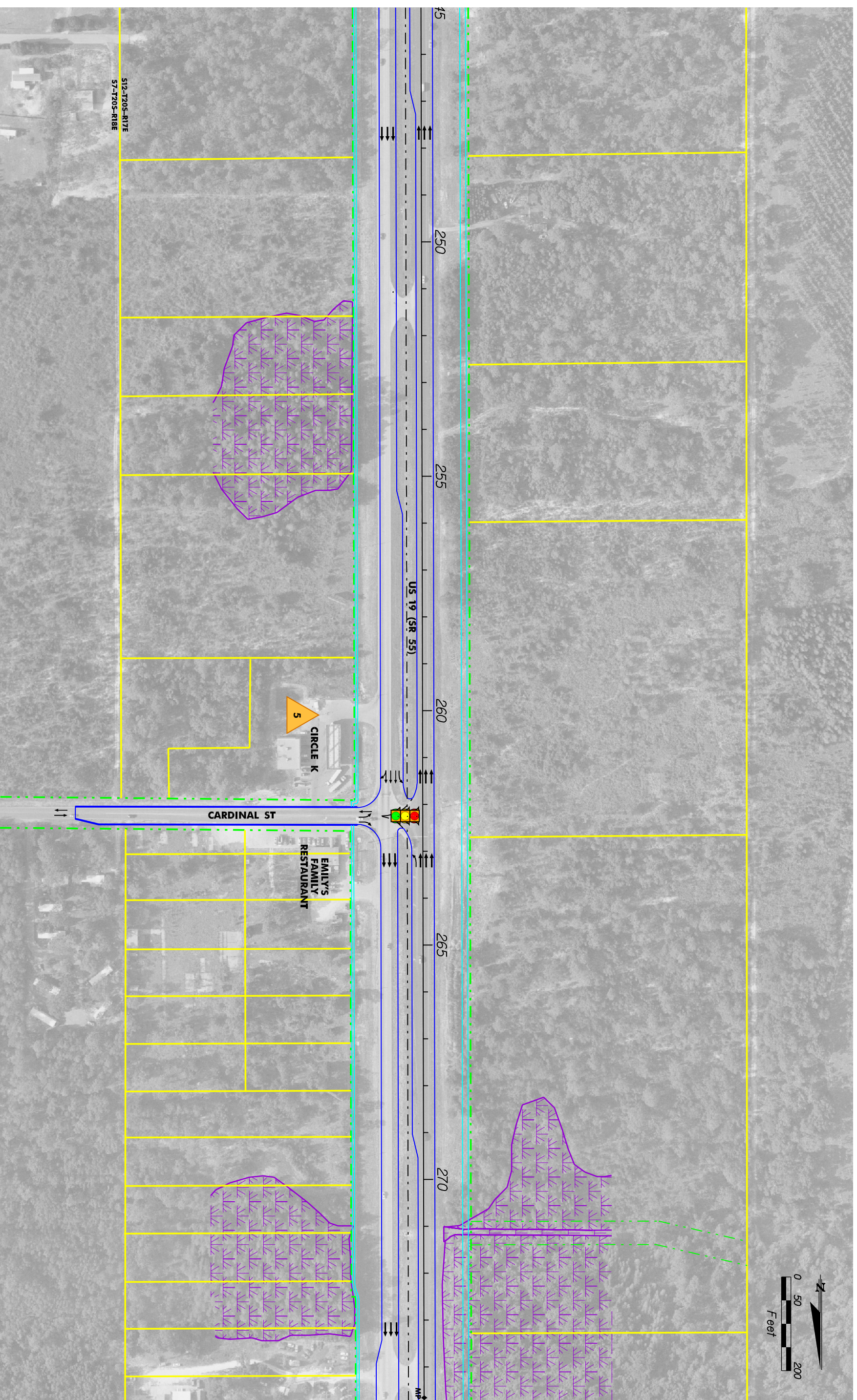
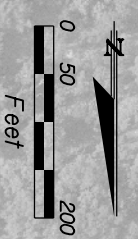
5300 W. Opreess St.
Suite 300
Tampa, FL 33607
Phone: 813 282-7275
www.pbsj.com

STATE OF FLORIDA		
DEPARTMENT OF TRANSPORTATION		
ROAD NO.	COUNTY	FINANCIAL PROJECT ID
SR 55	CITRUS	405822-1-22-01

US 19 (SR 55) PD&E STUDY
FROM SOUTH OF US 98 TO CR 488
CITRUS COUNTY, FLORIDA

SHEET NO.	5
-----------	---

SEGMENT 1 RECOMMENDED ALTERNATIVE



- EXISTING RIGHT OF WAY OR EASEMENT
- PROPERTY LINES
- BASELINE SURVEY MILEPOST
- CENTERLINE OF CONSTRUCTION
- PROPOSED PAVEMENT / CURB
- POTENTIAL CONTAMINATION SITE
- PROPOSED RIGHT OF WAY BRIDGE STRUCTURE OR RETAINING WALL
- PROPOSED SIDEWALK OR MULTI-USE PATH
- WETLANDS WITHIN STUDY AREA
- BUSINESS / RESIDENTIAL RELOCATION



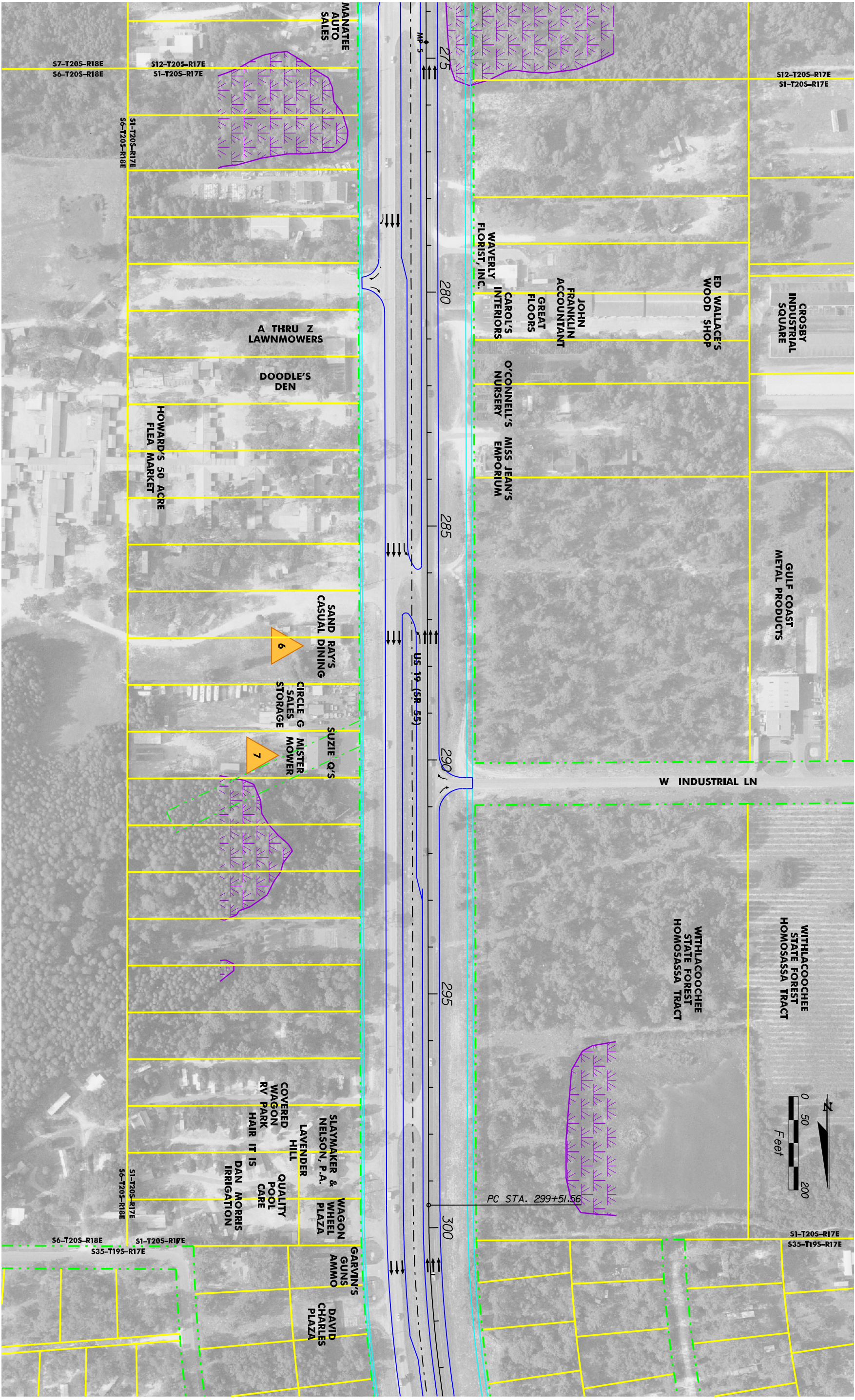
5300 W. Opreas St.
Suite 300
Tampa, FL 33607
Phone: 813.282.7275
WWW.PBS&J.COM

STATE OF FLORIDA		
DEPARTMENT OF TRANSPORTATION		
ROAD NO.	COUNTY	FINANCIAL PROJECT ID
SR 55	CITRUS	405822-1-22-01

SEGMENT 1 RECOMMENDED ALTERNATIVE

US 19 (SR 55) PD&E STUDY
FROM SOUTH OF US 98 TO CR 488
CITRUS COUNTY, FLORIDA

SHEET NO.	6
-----------	---



- EXISTING RIGHT OF WAY OR EASEMENT
- PROPERTY LINES
- BASELINE SURVEY MILEPOST
- CENTERLINE OF CONSTRUCTION
- PROPOSED PAVEMENT / CURB
- POTENTIAL CONTAMINATION SITE
- PROPOSED RIGHT OF WAY
- BRIDGE STRUCTURE OR RETAINING WALL
- PROPOSED SIDEWALK OR MULTI-USE PATH
- WETLANDS WITHIN STUDY AREA
- BUSINESS RELOCATION
- RESIDENTIAL / ORGANIZATION

PBS&J

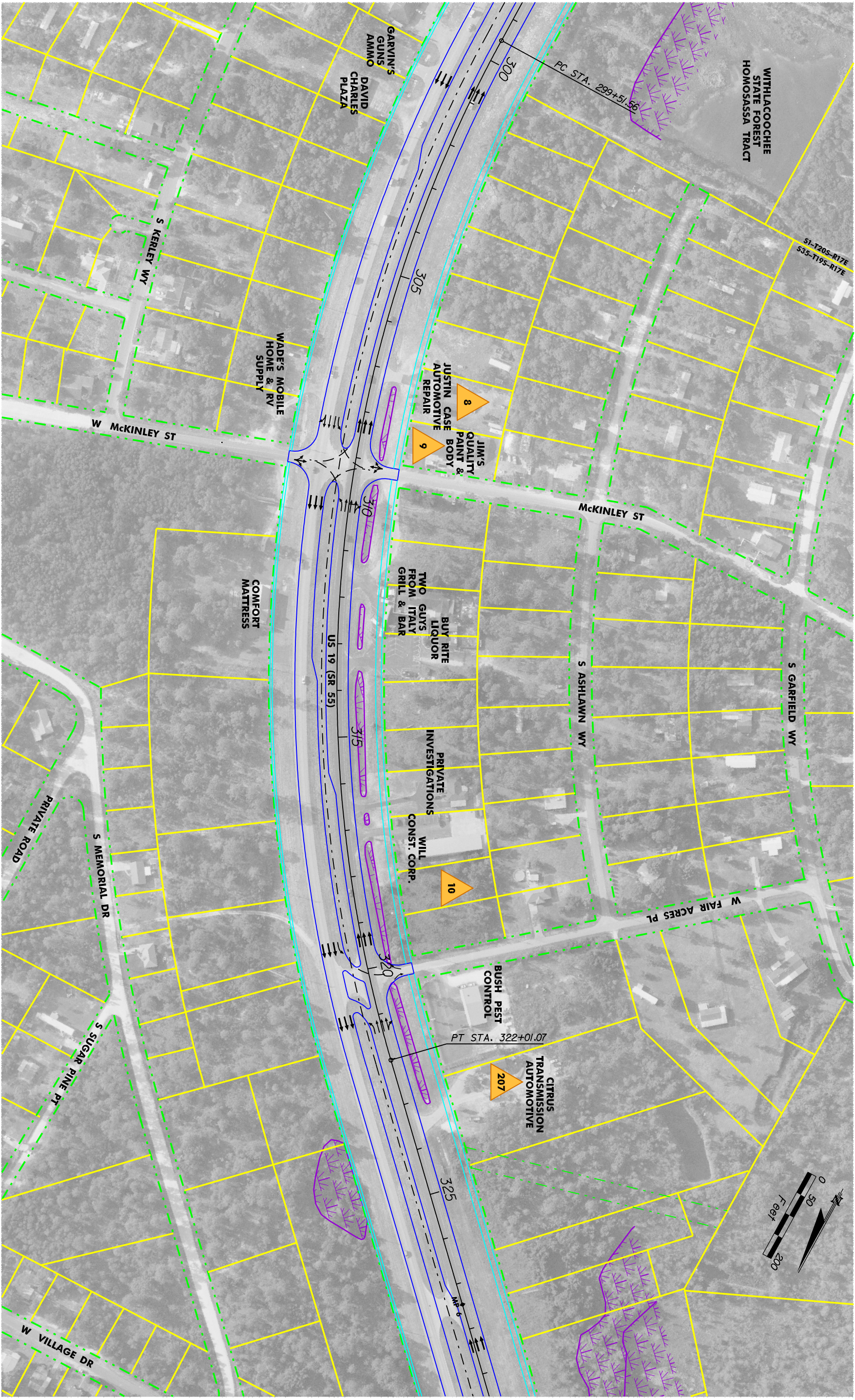
5300 W. Opreess St.
 Suite 300
 Tampa, FL 33607
 Phone: 813 282-7275
 WWW.PBS&J.COM

STATE OF FLORIDA		DEPARTMENT OF TRANSPORTATION	
ROAD NO.	CITRUS	FINANCIAL PROJECT ID	405822-1-22-01
SR 55			

SEGMENT 1 RECOMMENDED ALTERNATIVE

US 19 (SR 55) PD&E STUDY
 FROM SOUTH OF US 98 TO CR 488
 CITRUS COUNTY, FLORIDA

SHEET NO. 7



- EXISTING RIGHT OF WAY OR EASEMENT
- PROPERTY LINES
- BASELINE SURVEY MILEPOST
- CENTERLINE OF CONSTRUCTION
- PROPOSED / CURB
- POTENTIAL CONTAMINATION
- PROPOSED RIGHT OF WAY
- BRIDGE STRUCTURE OR RETAINING WALL
- PROPOSED SIDEWALK OR MULTI-USE PATH
- WETLANDS WITHIN STUDY AREA
- BUSINESS / RESIDENTIAL RELOCATION

PBS&J

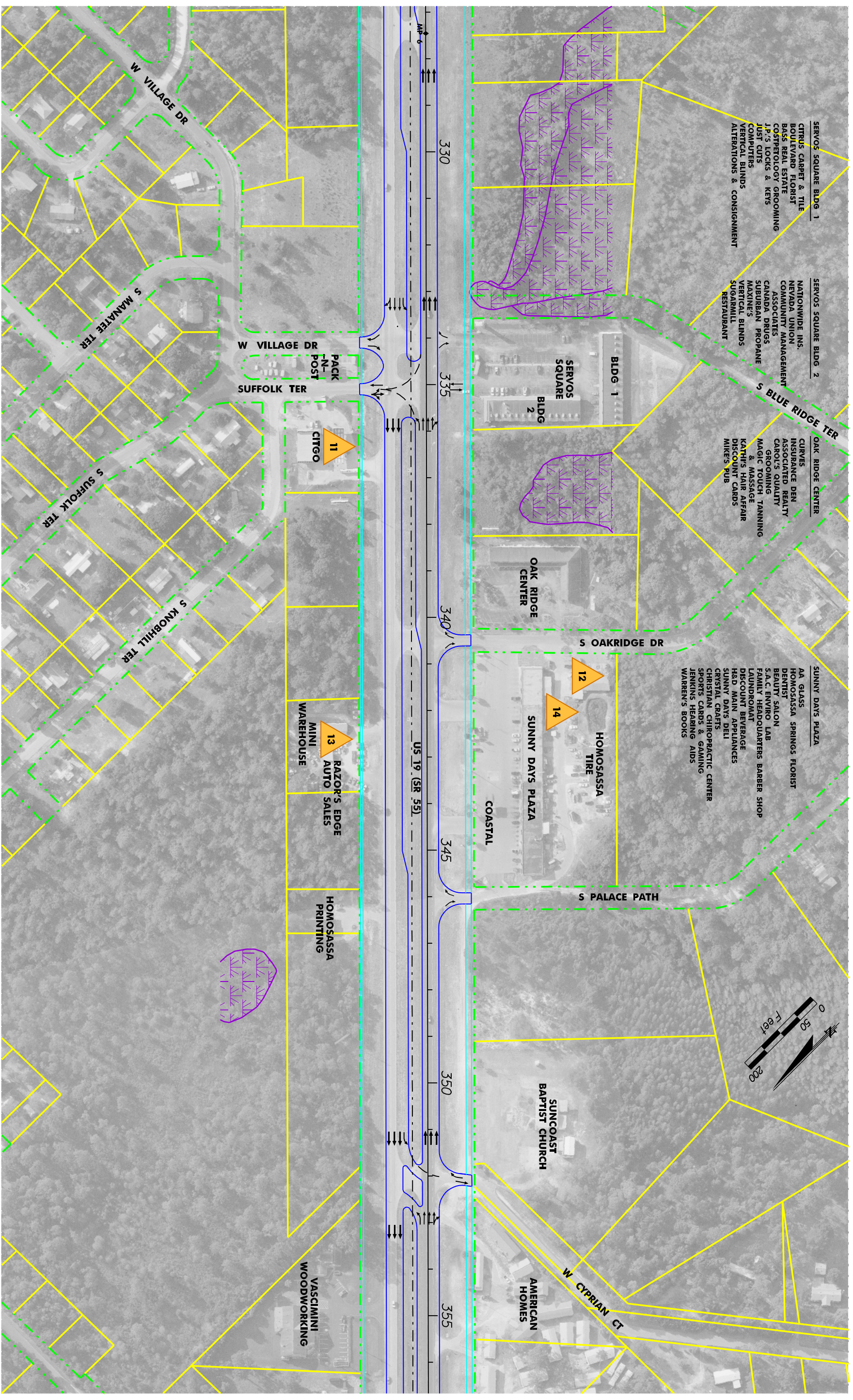
5300 W. Opreas St.
 Suite 300
 Tampa, FL 33607
 Phone: 813 282-7275
 WWW.PBS&J.COM

STATE OF FLORIDA		
DEPARTMENT OF TRANSPORTATION		
ROAD NO.	COUNTY	FINANCIAL PROJECT ID
SR 55	CITRUS	405822-1-22-01

SEGMENT 1 RECOMMENDED ALTERNATIVE

US 19 (SR 55) PD&E STUDY
 FROM SOUTH OF US 98 TO CR 488
 CITRUS COUNTY, FLORIDA

SHEET NO. 8



- EXISTING RIGHT OF WAY OR EASEMENT
- PROPERTY LINES
- BASELINE SURVEY MILEPOST
- CENTERLINE OF CONSTRUCTION
- PROPOSED / CURB PAVEMENT / CURB
- POTENTIAL CONTAMINATION SITE
- PROPOSED RIGHT OF WAY
- BRIDGE STRUCTURE OR RETAINING WALL
- PROPOSED SIDEWALK OR MULTI-USE PATH
- WETLANDS WITHIN STUDY AREA
- BUSINESS / RESIDENTIAL RELOCATION

PBS&J

5300 W. Opreas St.
 Suite 300
 Tampa, FL 33607
 Phone: 813 282-2725
 WWW.PBS&J.COM

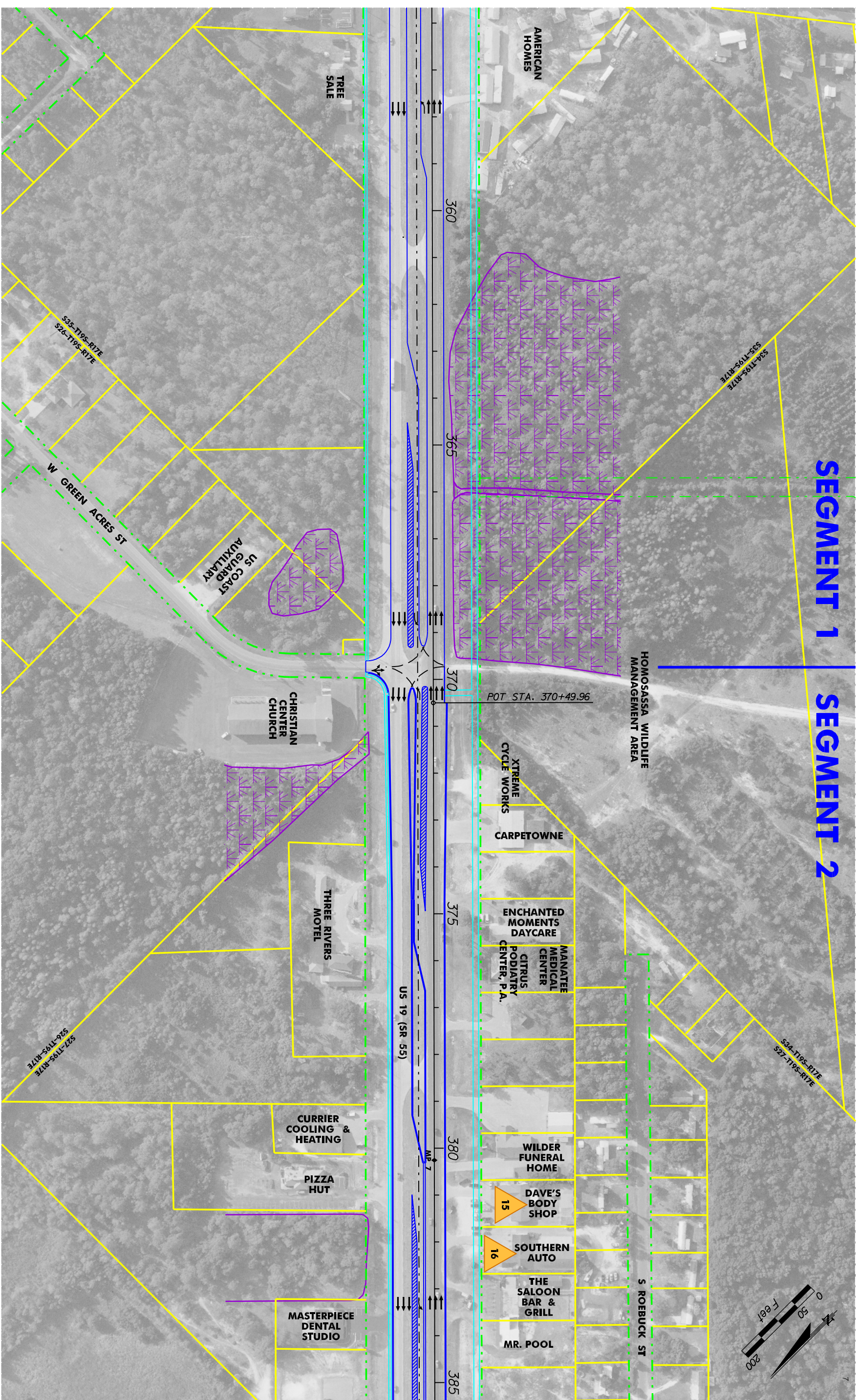
STATE OF FLORIDA		DEPARTMENT OF TRANSPORTATION	
ROAD NO.	COUNTY	FINANCIAL PROJECT ID	
SR 55	CITRUS	405822-1-22-01	

SEGMENT 1 RECOMMENDED ALTERNATIVE

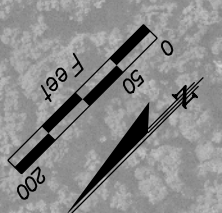
US 19 (SR 55) PD&E STUDY
 FROM SOUTH OF US 98 TO CR 488
 CITRUS COUNTY, FLORIDA

SHEET NO. 9

19-MAR-2004 09:38
 Q:\US-19\Citrus\PlanSheets\Recommended\plan.r09.dgn



SEGMENT 1 **SEGMENT 2**



- EXISTING RIGHT OF WAY OR EASEMENT
- PROPERTY LINES
- BASELINE SURVEY MILEPOST
- CENTERLINE OF CONSTRUCTION
- PROPOSED / CURB POTENTIAL CONTAMINATION
- PROPOSED RIGHT OF WAY
- BRIDGE STRUCTURE OR RETAINING WALL
- PROPOSED SIDEWALK OR MULTI-USE PATH
- WETLANDS WITHIN STUDY AREA
- BUSINESS / RESIDENTIAL RELOCATION

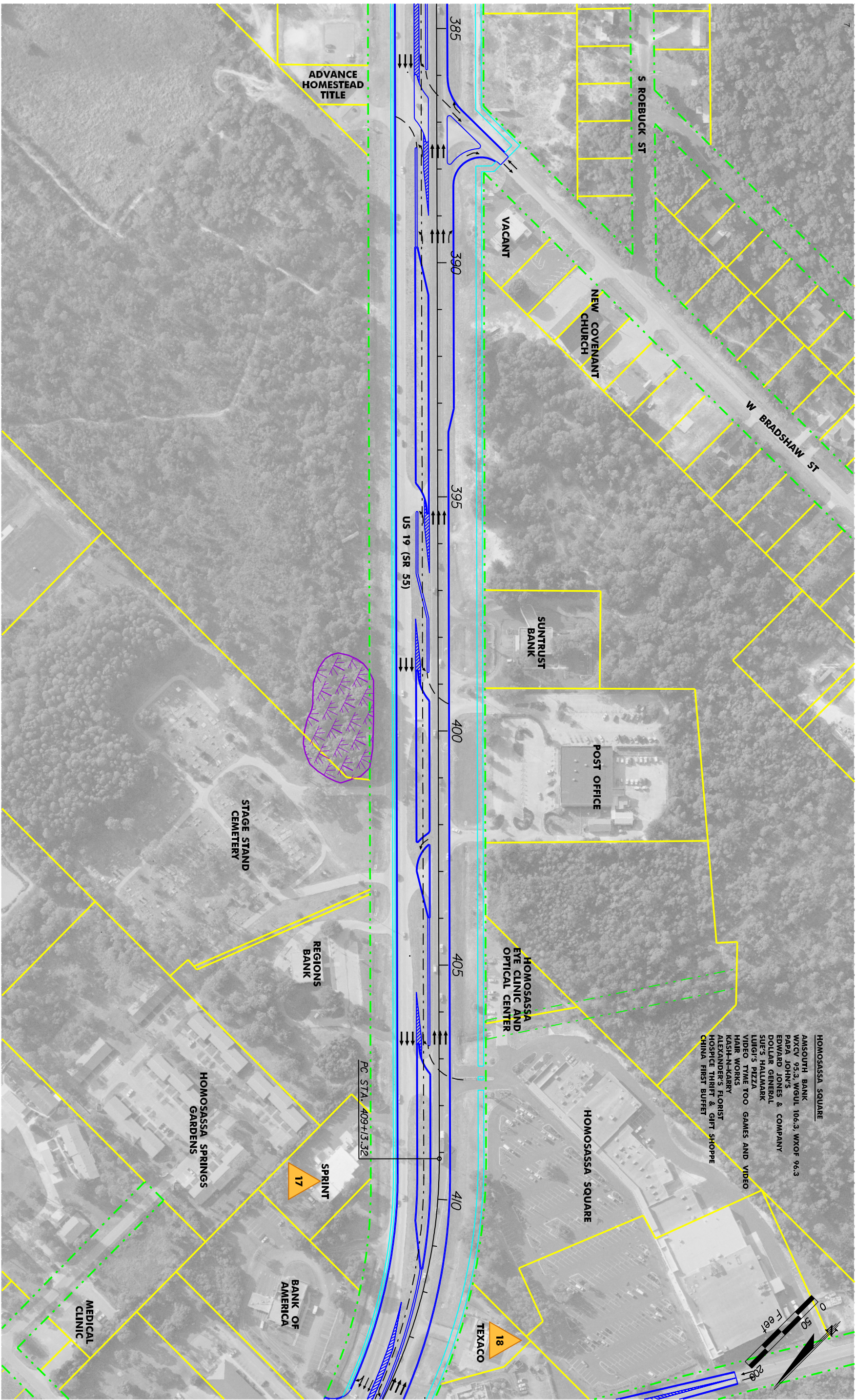
5300 W. Oprea St.
Suite 300
Tampa, FL 33607
Phone: 813 282.2725
www.pbs&j.com

STATE OF FLORIDA		
DEPARTMENT OF TRANSPORTATION		
ROAD NO.	COUNTY	FINANCIAL PROJECT ID
SR 55	CITRUS	405822-1-22-01

SEGMENT 1 RECOMMENDED ALTERNATIVE

US 19 (SR 55) PD&E STUDY
FROM SOUTH OF US 98 TO CR 488
CITRUS COUNTY, FLORIDA

SHEET NO. 10



SEGMENT 2 RECOMMENDED ALTERNATIVE

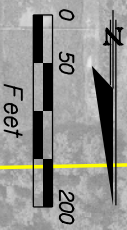
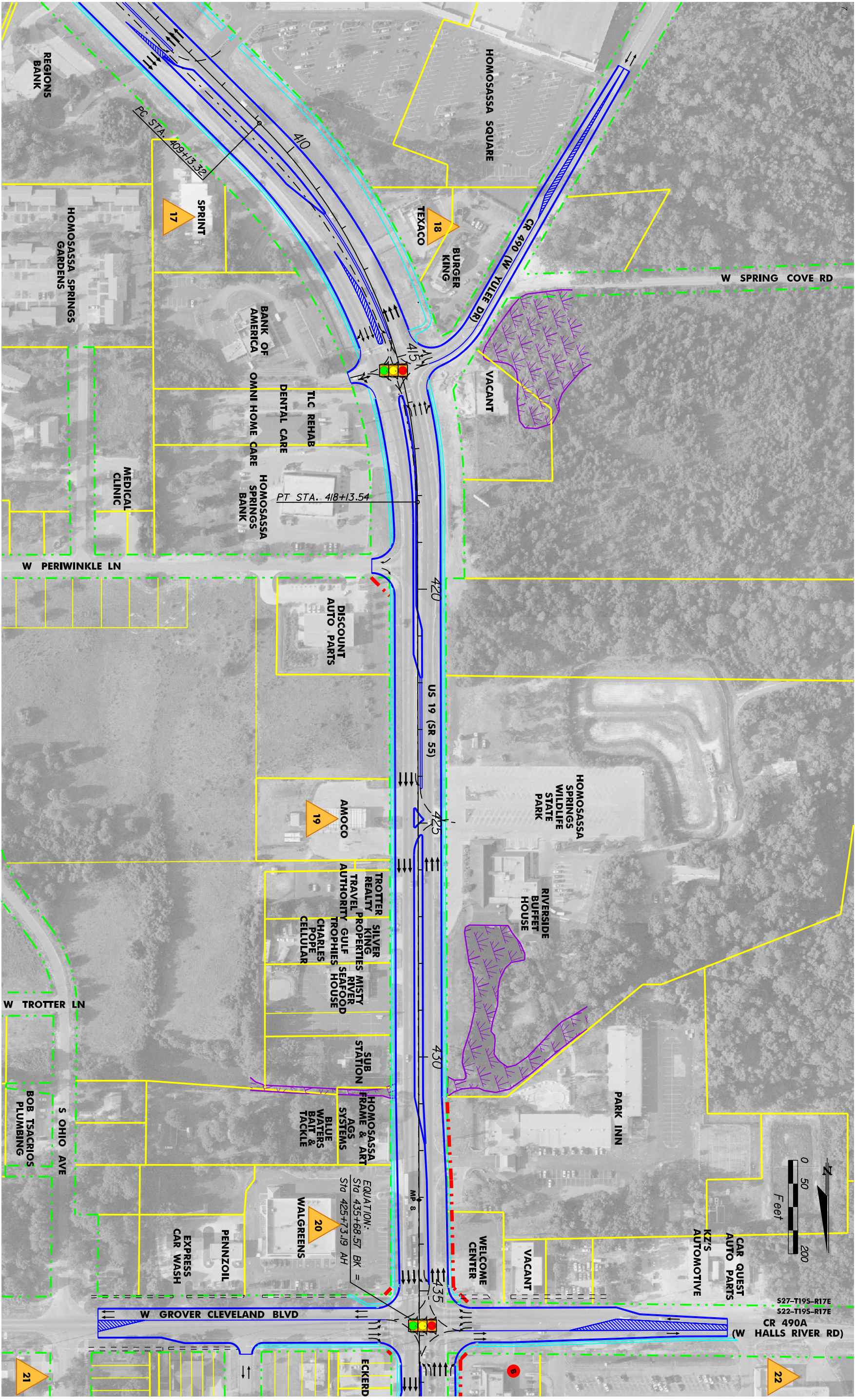
- EXISTING RIGHT OF WAY OR EASEMENT
- PROPERTY LINES
- BASELINE SURVEY MILEPOST
- CENTERLINE OF CONSTRUCTION
- PROPOSED / CURB PAVEMENT
- POTENTIAL CONTAMINATION SITE
- PROPOSED RIGHT OF WAY
- BRIDGE STRUCTURE OR RETAINING WALL
- SIDEWALK OR MULTI-USE PATH
- WETLANDS WITHIN STUDY AREA
- BUSINESS / RESIDENTIAL RELOCATION



5300 W. Opreas St.
 Suite 300
 Tampa, FL 33607
 Phone: 813 282-2725
 WWW.PBS&J.COM

STATE OF FLORIDA		
DEPARTMENT OF TRANSPORTATION		
ROAD NO.	COUNTY	FINANCIAL PROJECT ID
SR 55	CITRUS	405822-1-22-01

US 19 (SR 55) PD&E STUDY		SHEET NO.
FROM SOUTH OF US 98 TO CR 488		
CITRUS COUNTY, FLORIDA		11



S27-T195-R17E
S22-T195-R17E
CR 490A
(W HALLS RIVER RD)

- EXISTING RIGHT OF WAY OR EASEMENT
- PROPERTY LINES
- BASELINE SURVEY MILEPOST
- CENTERLINE OF CONSTRUCTION
- PROPOSED PAVEMENT / CURB
- POTENTIAL CONTAMINATION
- PROPOSED RIGHT OF WAY
- BRIDGE STRUCTURE OR RETAINING WALL
- PROPOSED SIDEWALK OR MULTI-USE PATH
- WETLANDS WITHIN STUDY AREA
- BUSINESS / RESIDENTIAL RELOCATION



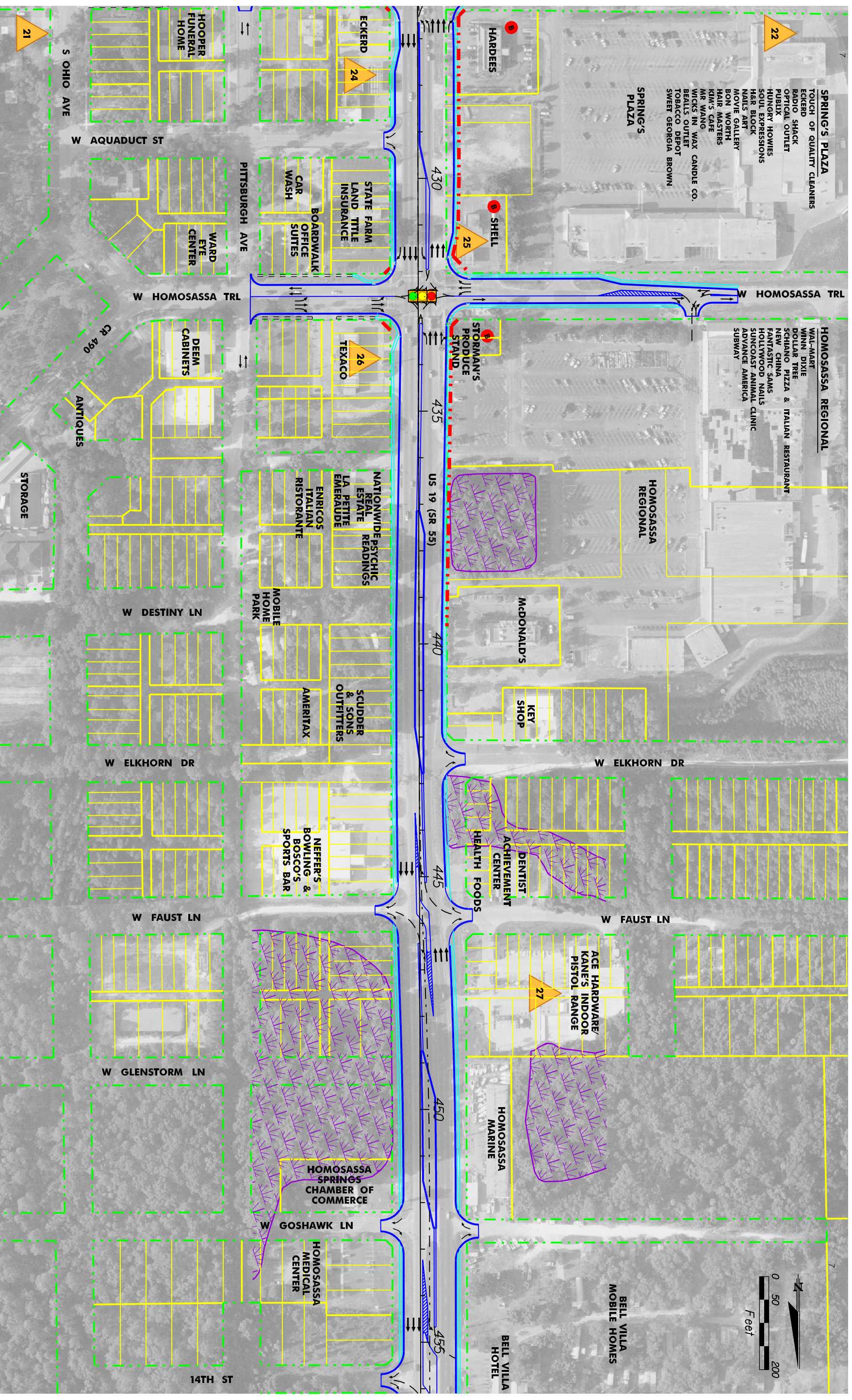

5300 W. Opreas St.
Suite 300
Tampa, FL 33607
Phone: 813 282-7275
www.pbs&j.com

STATE OF FLORIDA	
DEPARTMENT OF TRANSPORTATION	
ROAD NO.	COUNTY
SR 55	CITRUS
FINANCIAL PROJECT ID	
405822-1-22-01	

US 19 (SR 55) PD&E STUDY
FROM SOUTH OF US 98 TO CR 488
CITRUS COUNTY, FLORIDA

SHEET NO.	12
-----------	----

SEGMENT 2 RECOMMENDED ALTERNATIVE



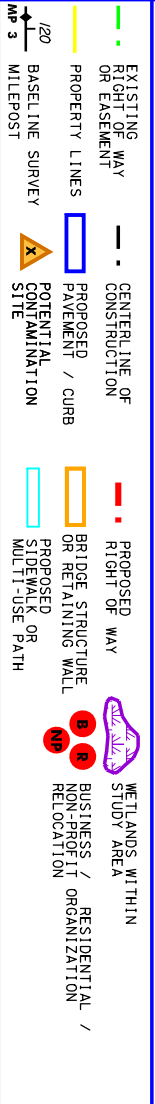
- EXISTING RIGHT OF WAY OR EASEMENT
- PROPERTY LINES
- BASELINE SURVEY MILEPOST
- CENTERLINE OF CONSTRUCTION
- PROPOSED PAVEMENT / CURB
- PROPOSED BRIDGE STRUCTURE OR RETAINING WALL
- PROPOSED SIDEWALK OR MULTI-USE PATH
- WETLANDS WITHIN STUDY AREA
- BUSINESS / RESIDENTIAL RELOCATION
- POTENTIAL CONTAMINATION

5300 W. Opress St.
 Suite 300
 Tampa, FL 33607
 Phone: 813 282-2725
 WWW.PBS&J.COM

STATE OF FLORIDA		
DEPARTMENT OF TRANSPORTATION		
ROAD NO.	COUNTY	FINANCIAL PROJECT ID
SR 55	CITRUS	405822-1-22-01

SEGMENT 2 RECOMMENDED ALTERNATIVE

US 19 (SR 55) PD&E STUDY
 FROM SOUTH OF US 98 TO CR 488
 CITRUS COUNTY, FLORIDA

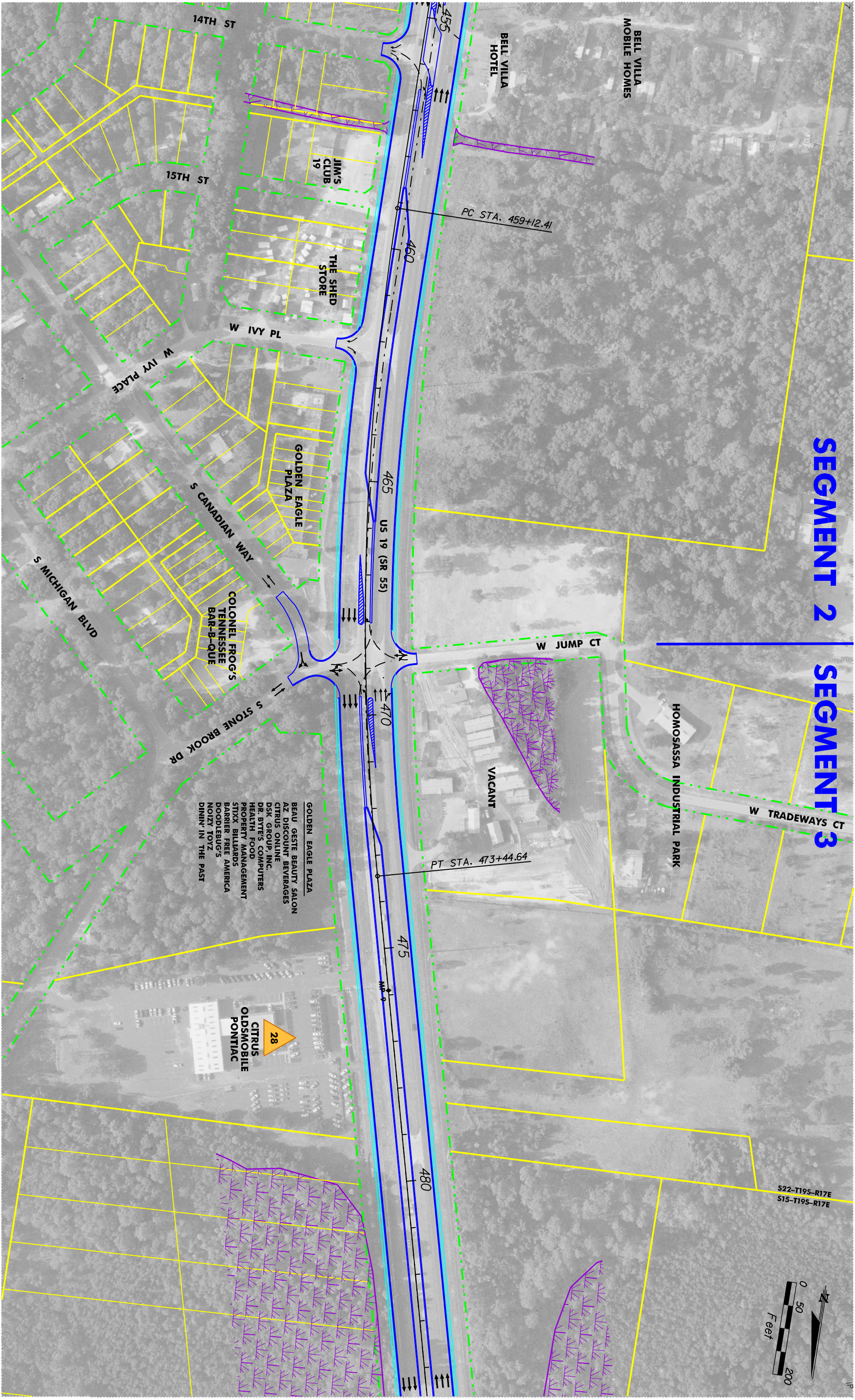


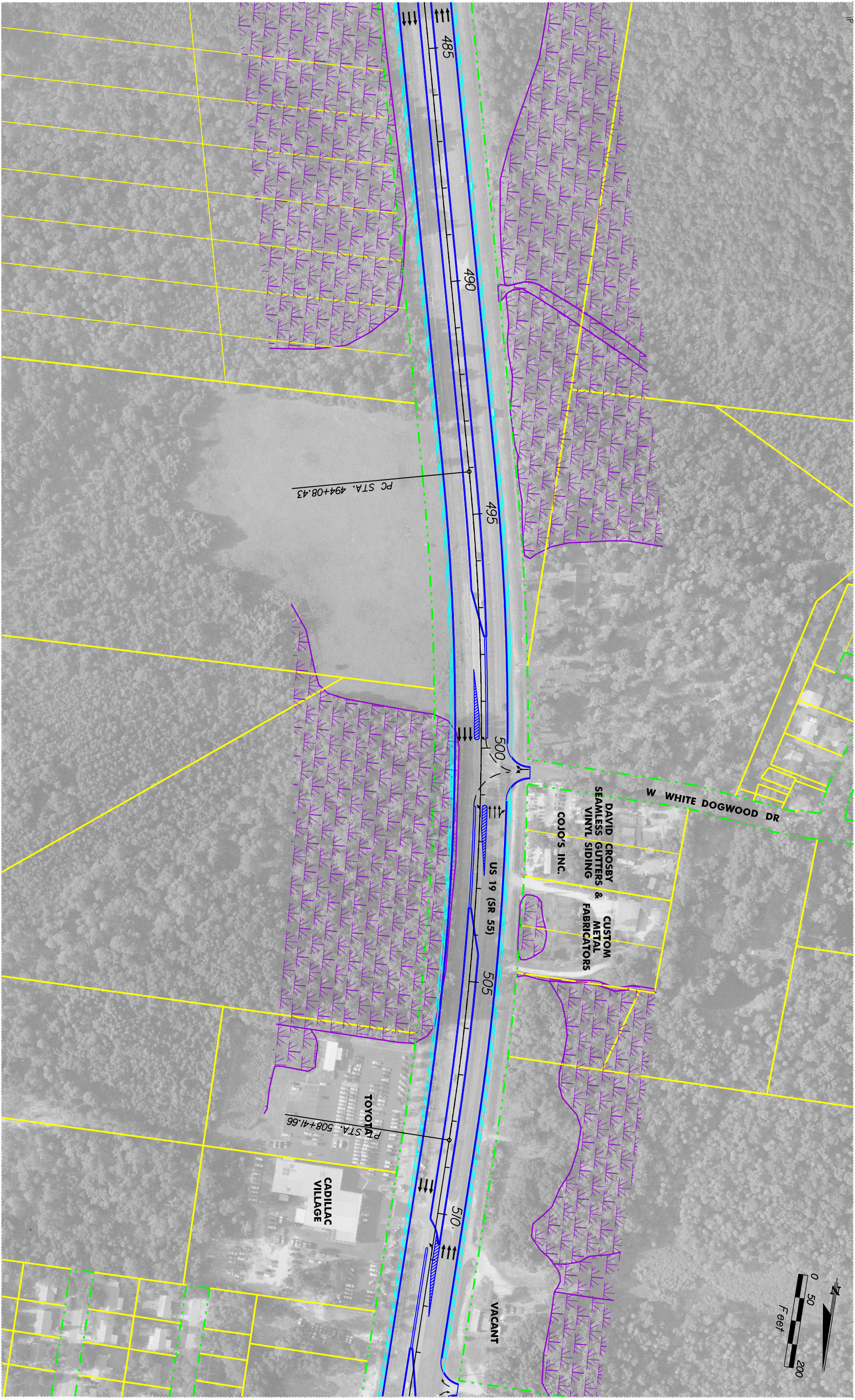
5300 W. Ophree St.
 Suite 300
 Tampa, FL 33607
 Phone: 813 282-7275
 WWW.PBS&J.COM

STATE OF FLORIDA	
DEPARTMENT OF TRANSPORTATION	
ROAD NO.	COUNTY
SR 55	CITRUS
FINANCIAL PROJECT ID	
405822-1-22-01	

SEGMENT 2 RECOMMENDED ALTERNATIVE
 US 19 (SR 55) PD&E STUDY
 FROM SOUTH OF US 98 TO CR 488
 CITRUS COUNTY, FLORIDA

SHEET NO.	14
-----------	----





- EXISTING RIGHT OF WAY OR EASEMENT
- PROPERTY LINES
- BASELINE SURVEY MILEPOST
- CENTERLINE OF CONSTRUCTION
- PROPOSED PAVEMENT / CURB
- POTENTIAL CONTAMINATION
- PROPOSED RIGHT OF WAY
- BRIDGE STRUCTURE OR RETAINING WALL
- PROPOSED SIDEWALK OR MULTI-USE PATH
- WETLANDS WITHIN STUDY AREA
- BUSINESS / RESIDENTIAL / RELOCATION

PBS&J

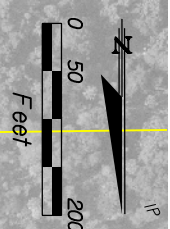
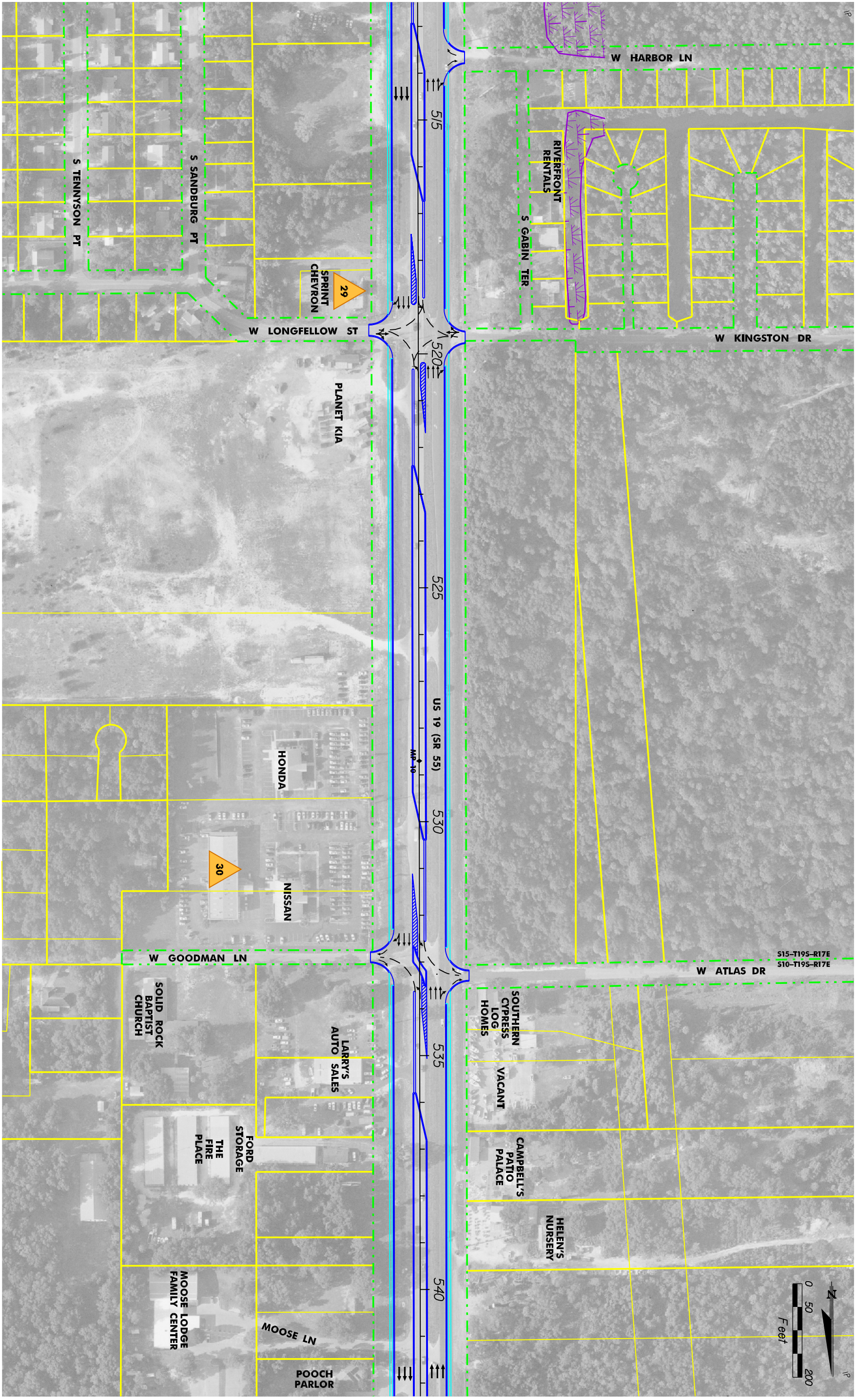
5300 W. Opreas St.
 Suite 300
 Tampa, FL 33607
 Phone: 813 282-7275
 WWW.PBS&J.COM

STATE OF FLORIDA		
DEPARTMENT OF TRANSPORTATION		
ROAD NO.	COUNTY	FINANCIAL PROJECT ID
SR 55	CITRUS	405822-1-22-01

SEGMENT 3 RECOMMENDED ALTERNATIVE

US 19 (SR 55) PD&E STUDY
FROM SOUTH OF US 98 TO CR 488
CITRUS COUNTY, FLORIDA

SHEET NO.	15
-----------	----



FLIGHT DATE : JUNE 11, 2001

- EXISTING RIGHT OF WAY OR EASEMENT
- PROPERTY LINES
- BASELINE SURVEY MILEPOST
- CENTERLINE OF CONSTRUCTION
- PROPOSED PAVEMENT / CURB
- POTENTIAL CONTAMINATION
- PROPOSED RIGHT OF WAY
- BRIDGE STRUCTURE OR RETAINING WALL
- PROPOSED SLIDEWALK OR MULTI-USE PATH
- WETLANDS WITHIN STUDY AREA
- BUSINESS / RESIDENTIAL RELOCATION



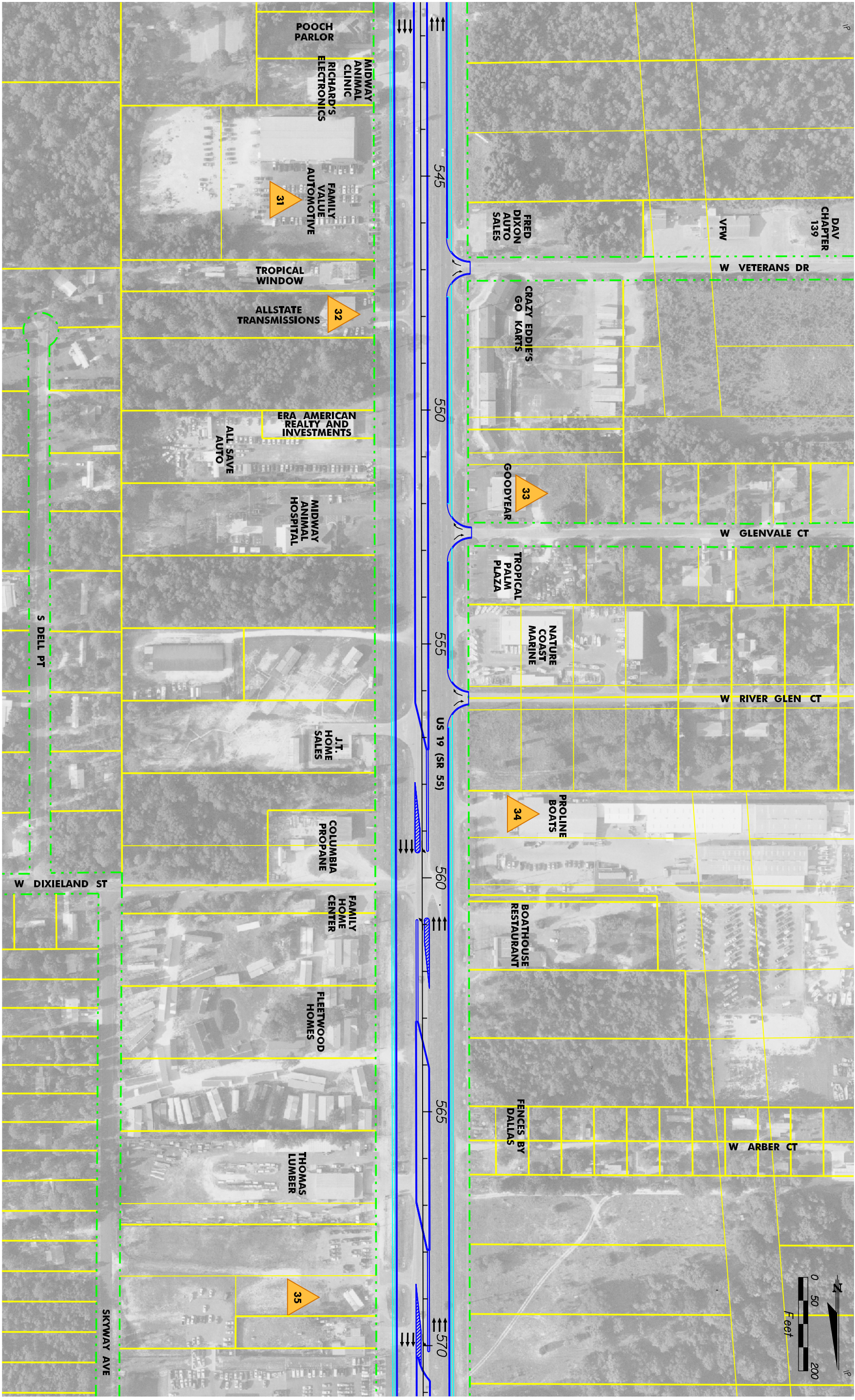
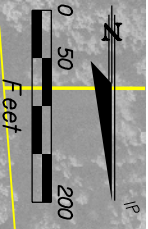
5300 W. Ophress St.
 Suite 300
 Tampa, FL 33607
 Phone: 813 282-7275
 WWW.PBS&J.COM

STATE OF FLORIDA		DEPARTMENT OF TRANSPORTATION	
ROAD NO.	CITRUS	CITRUS	FINANCIAL PROJECT ID
SR 55			405822-1-22-01

SEGMENT 3 RECOMMENDED ALTERNATIVE

US 19 (SR 55) PD&E STUDY
 FROM SOUTH OF US 98 TO CR 488
 CITRUS COUNTY, FLORIDA

SHEET NO.	16
-----------	----



- EXISTING RIGHT OF WAY OR EASEMENT
- PROPERTY LINES
- BASELINE SURVEY MILEPOST
- CENTERLINE OF CONSTRUCTION
- PROPOSED / CURB
- POTENTIAL CONTAMINATION SITE
- PROPOSED RIGHT OF WAY
- BRIDGE STRUCTURE OR RETAINING WALL
- PROPOSED SIDEWALK OR MULTI-USE PATH
- WETLANDS WITHIN STUDY AREA
- BUSINESS / ORGANIZATION RELOCATION
- RESIDENTIAL / ORGANIZATION



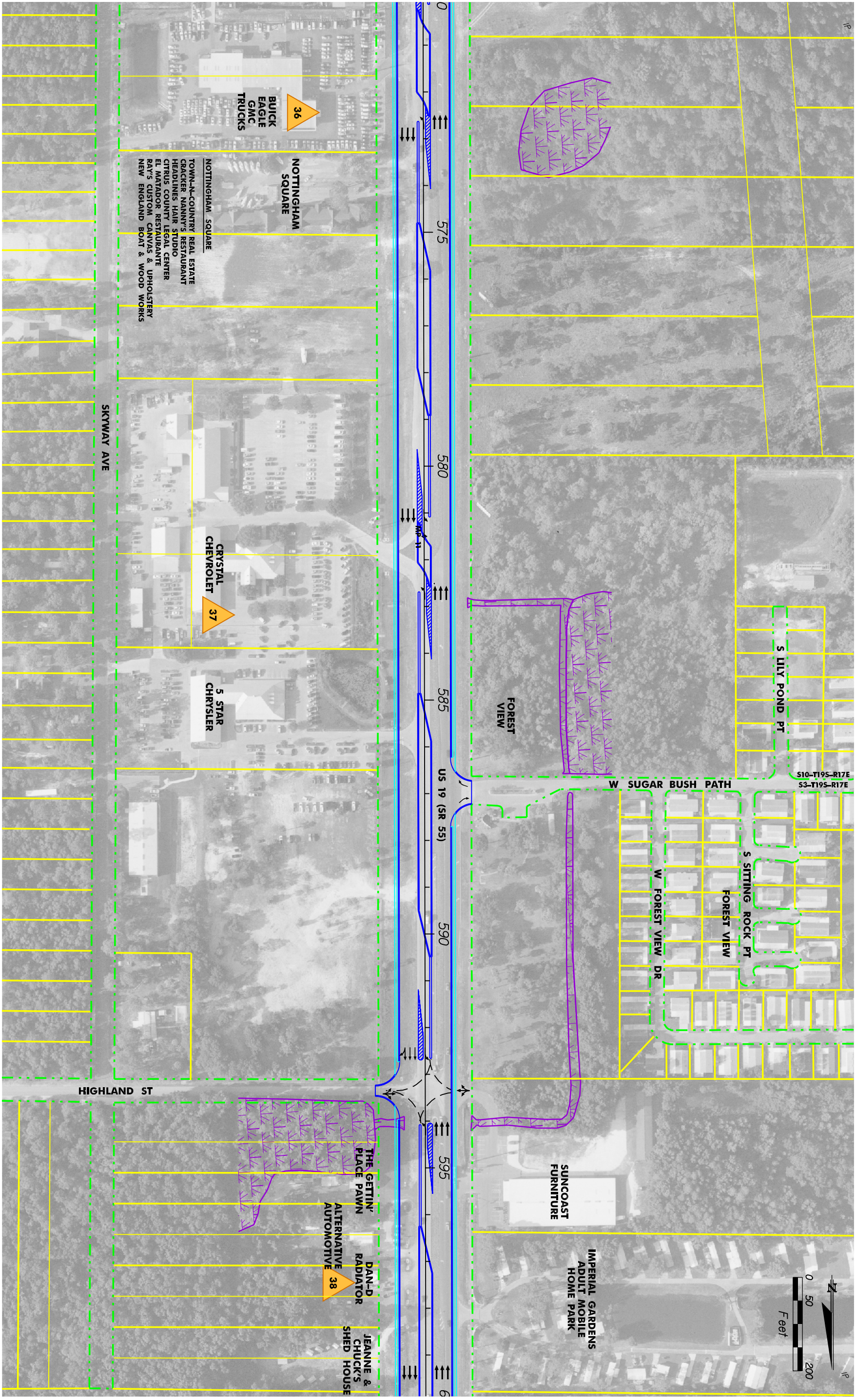
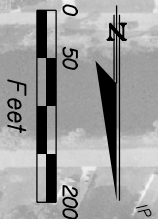
5300 W. Opreas St.
 Suite 300
 Tampa, FL 33607
 Phone: 813 282-2725
 www.pbs&j.com

STATE OF FLORIDA		
DEPARTMENT OF TRANSPORTATION		
ROAD NO.	COUNTY	FINANCIAL PROJECT ID
SR 55	CITRUS	405822-1-22-01

SEGMENT 3 RECOMMENDED ALTERNATIVE

US 19 (SR 55) PD&E STUDY
FROM SOUTH OF US 98 TO CR 488
CITRUS COUNTY, FLORIDA

SHEET NO.	17
-----------	----



- EXISTING RIGHT OF WAY OR EASEMENT
- PROPERTY LINES
- BASELINE SURVEY MILEPOST
- CENTERLINE OF CONSTRUCTION
- PROPOSED PAVEMENT / CURB
- POTENTIAL CONTAMINATION SITE
- PROPOSED RIGHT OF WAY
- BRIDGE STRUCTURE OR RETAINING WALL
- PROPOSED SLIDEWALK OR MULTI-USE PATH
- WETLANDS WITHIN STUDY AREA
- BUSINESS / RESIDENTIAL RELOCATION

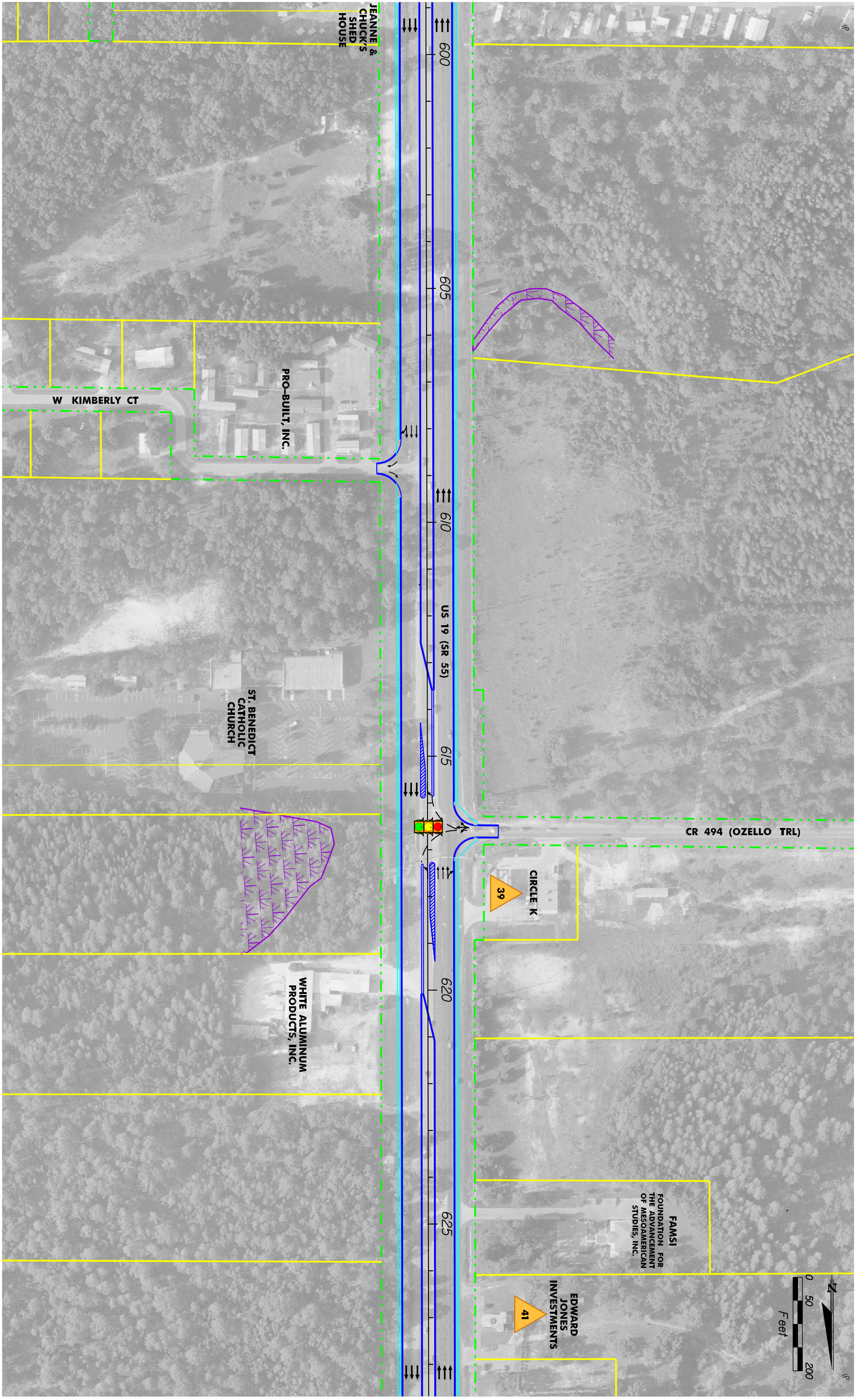
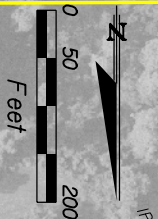
5300 W. Opreas St.
 Suite 300
 Tampa, FL 33607
 Phone: 813 282-2725
 www.pbsandj.com

STATE OF FLORIDA		
DEPARTMENT OF TRANSPORTATION		
ROAD NO.	COUNTY	FINANCIAL PROJECT ID
SR 55	CITRUS	405822-1-22-01

SEGMENT 3 RECOMMENDED ALTERNATIVE

US 19 (SR 55) PD&E STUDY
 FROM SOUTH OF US 98 TO CR 488
 CITRUS COUNTY, FLORIDA

SHEET NO.	18
-----------	----



- EXISTING RIGHT OF WAY OR EASEMENT
- PROPERTY LINES
- BASELINE SURVEY MILEPOST
- CENTERLINE OF CONSTRUCTION
- PROPOSED / CURB POTENTIAL CONTAMINATION
- PROPOSED RIGHT OF WAY
- BRIDGE STRUCTURE OR RETAINING WALL
- PROPOSED SIDEWALK OR MULTI-USE PATH
- WETLANDS WITHIN STUDY AREA
- BUSINESS / ORGANIZATION RELOCATION
- RESIDENTIAL /



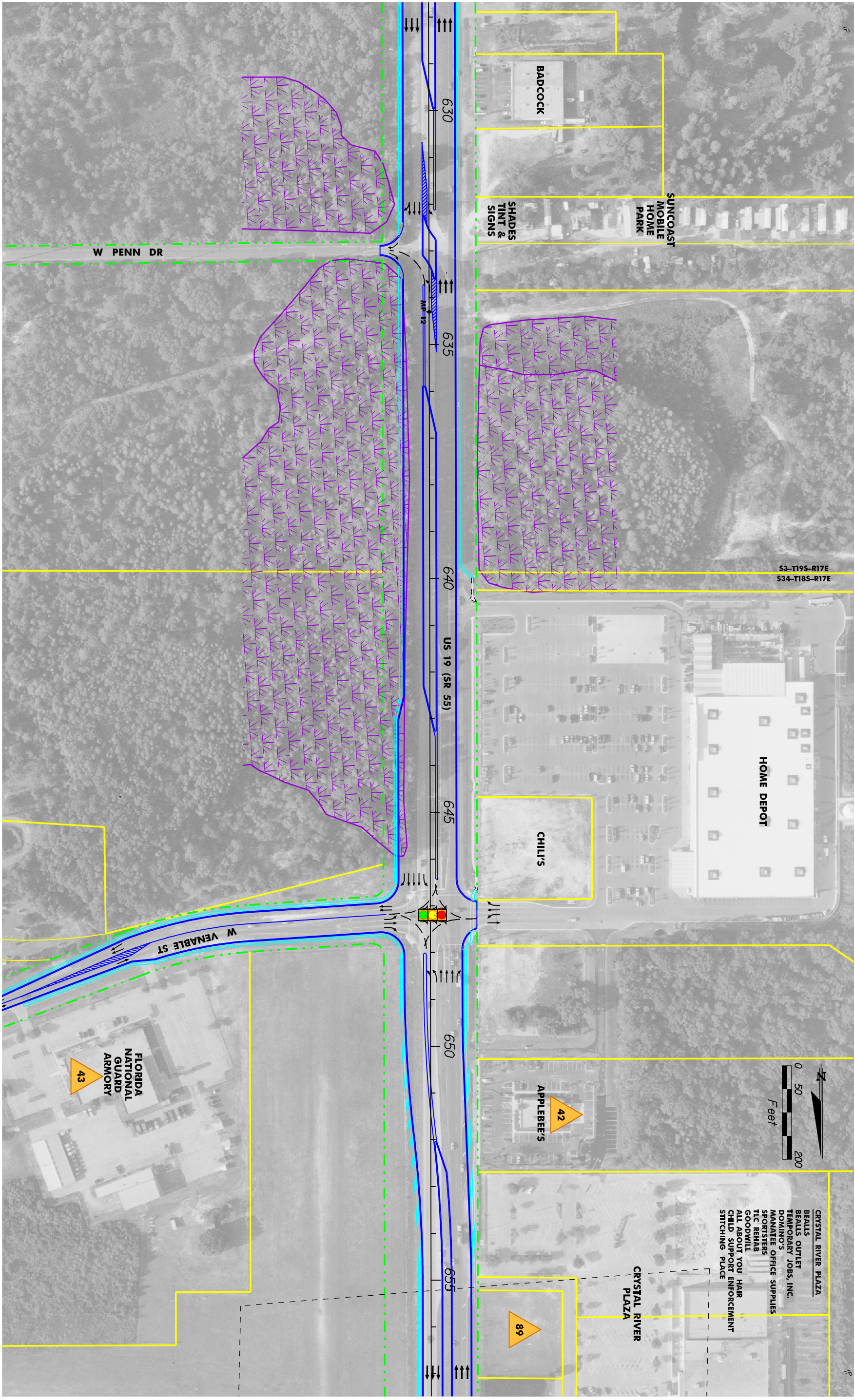
5300 W. Opreess St.
 Suite 300
 Tampa, FL 33607
 Phone: 813 282-7275
 WWW.PBS&J.COM

STATE OF FLORIDA		
DEPARTMENT OF TRANSPORTATION		
ROAD NO.	COUNTY	FINANCIAL PROJECT ID
SR 55	CITRUS	405822-1-22-01

SEGMENT 3 RECOMMENDED ALTERNATIVE

US 19 (SR 55) PD&E STUDY
 FROM SOUTH OF US 98 TO CR 488
 CITRUS COUNTY, FLORIDA

SHEET NO. 19



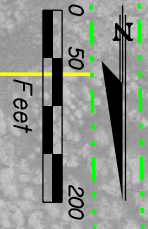
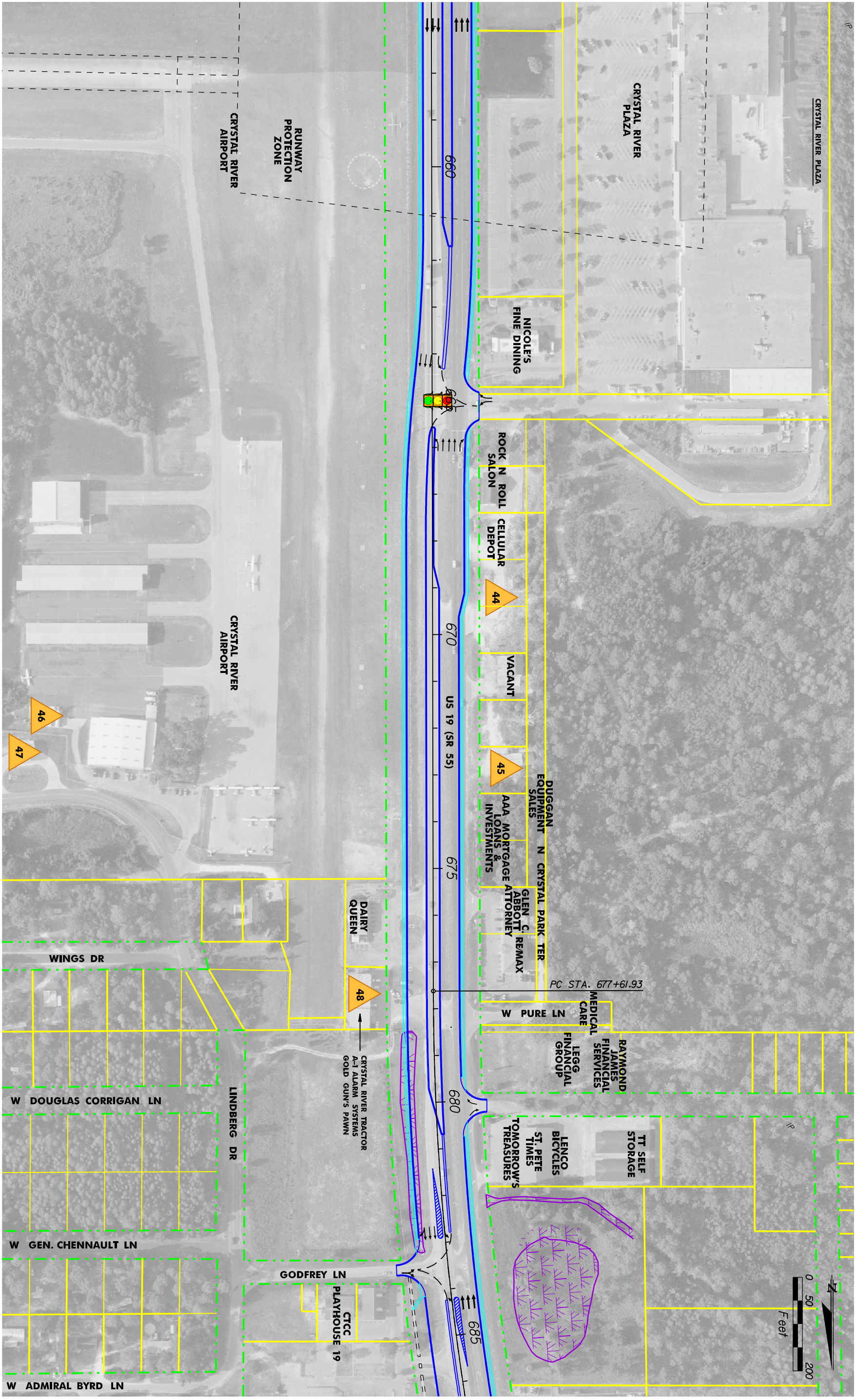

5300 W. Opreess St.
 Suite 300
 Tampa, FL 33607
 Phone: 813 282-2725
 WWW.PBS&J.COM

STATE OF FLORIDA		
DEPARTMENT OF TRANSPORTATION		
ROAD NO.	COUNTY	FINANCIAL PROJECT ID
SR 55	CITRUS	405822-1-22-01

SEGMENT 3 RECOMMENDED ALTERNATIVE

US 19 (SR 55) PD&E STUDY
 FROM SOUTH OF US 98 TO CR 488
 CITRUS COUNTY, FLORIDA

SHEET NO.	20
-----------	----



19-MAR-2004 09:45
Q:\US-19\CITrus\PlanSheets\Recommended\plan.r21.dgn

- EXISTING RIGHT OF WAY OR EASEMENT
- PROPERTY LINES
- CENTERLINE OF CONSTRUCTION
- PROPOSED RIGHT OF WAY
- PROPOSED PAVEMENT / CURB
- WETLANDS WITHIN STUDY AREA
- BASELINE SURVEY MILEPOST
- POTENTIAL CONTAMINATION SITE
- BRIDGE STRUCTURE OR RETAINING WALL
- BUSINESS / ORGANIZATION RELOCATION
- PROPOSED SIDEWALK OR MULTI-USE PATH
- RESIDENTIAL /



5300 W. Ophress St.
Suite 300
Tampa, FL 33607
Phone: 813 282-2725
www.pbs&j.com

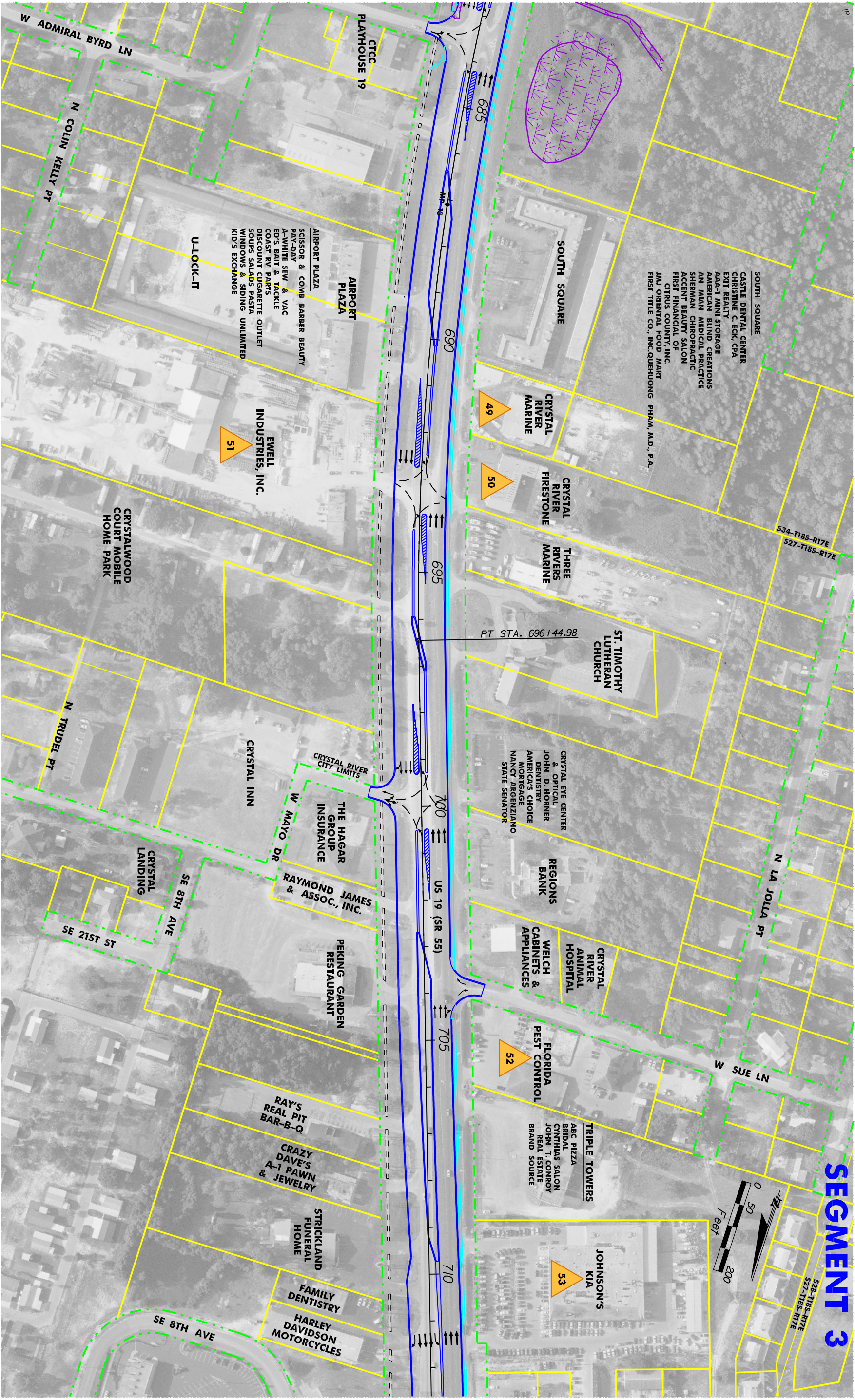
STATE OF FLORIDA	
DEPARTMENT OF TRANSPORTATION	
ROAD NO.	CITRUS
SR 55	405822-1-22-01

US 19 (SR 55) PD&E STUDY
FROM SOUTH OF US 98 TO CR 488
CITRUS COUNTY, FLORIDA

SHEET NO.	21
-----------	----

SEGMENT 3 RECOMMENDED ALTERNATIVE

SEGMENT 3



19-MAR-2004 09:46
Q:\US-19\Citrus\PlanSheets\Recommended\plan.r22.dgn

- EXISTING RIGHT OF WAY OR EASEMENT
- PROPERTY LINES
- BASELINE SURVEY MILEPOST
- CENTERLINE OF CONSTRUCTION
- PROPOSED PAVEMENT / CURB
- POTENTIAL CONTAMINATION SITE
- PROPOSED RIGHT OF WAY
- BRIDGE STRUCTURE OR RETAINING WALL
- PROPOSED SIDEWALK OR MULTI-USE PATH
- WETLANDS WITHIN STUDY AREA
- BUSINESS / RESIDENTIAL RELOCATION



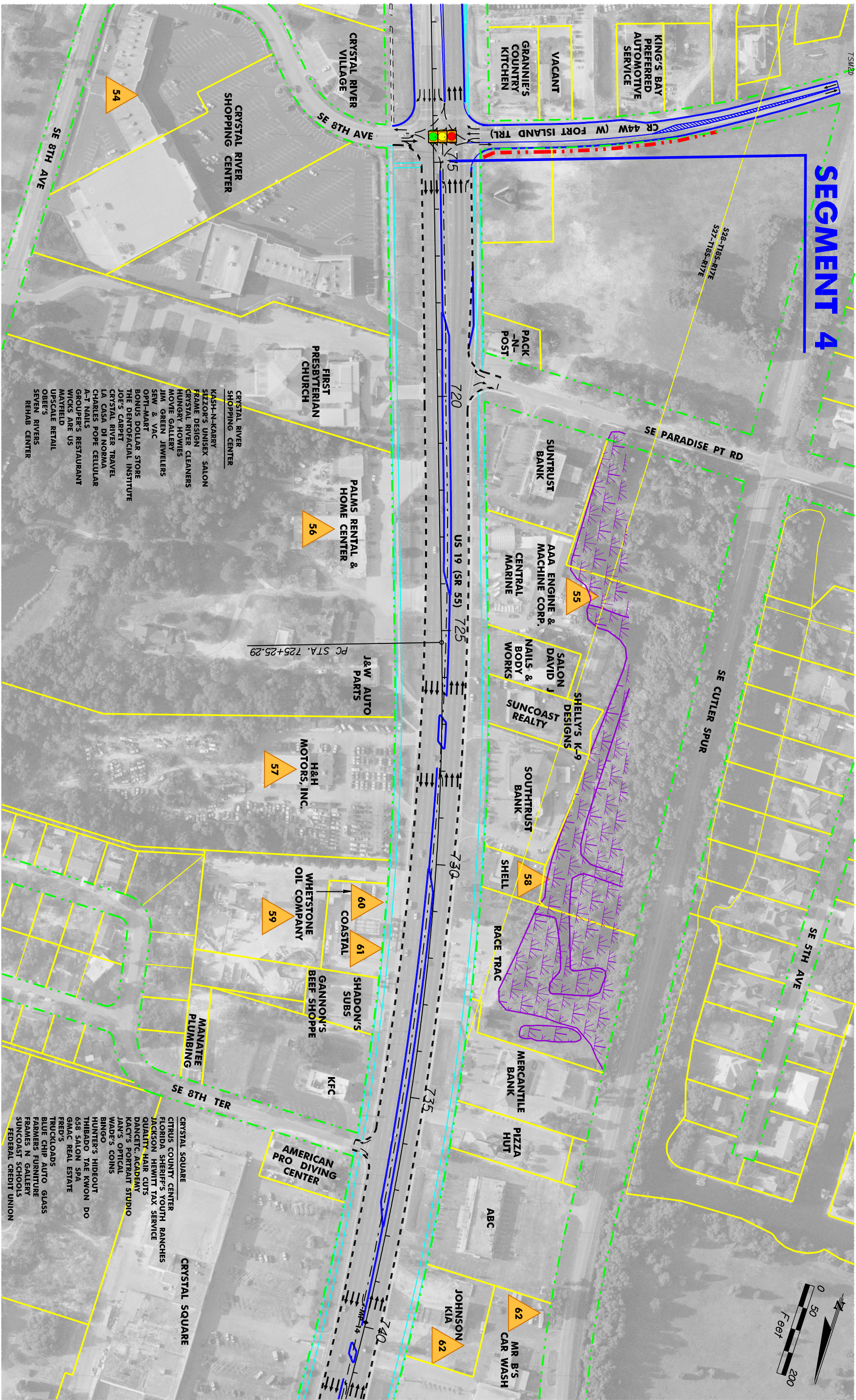
5300 W. Opreas St.
Suite 300
Tampa, FL 33607
Phone: 813 282-7275
WWW.PBS&J.COM

STATE OF FLORIDA	
DEPARTMENT OF TRANSPORTATION	
ROAD NO.	COUNTY
SR 55	CITRUS
FINANCIAL PROJECT ID	
405822-1-22-01	

US 19 (SR 55) PD&E STUDY
FROM SOUTH OF US 98 TO CR 488
CITRUS COUNTY, FLORIDA

SHEET NO.	22
-----------	----

SEGMENT 3 RECOMMENDED ALTERNATIVE



SEGMENT 4

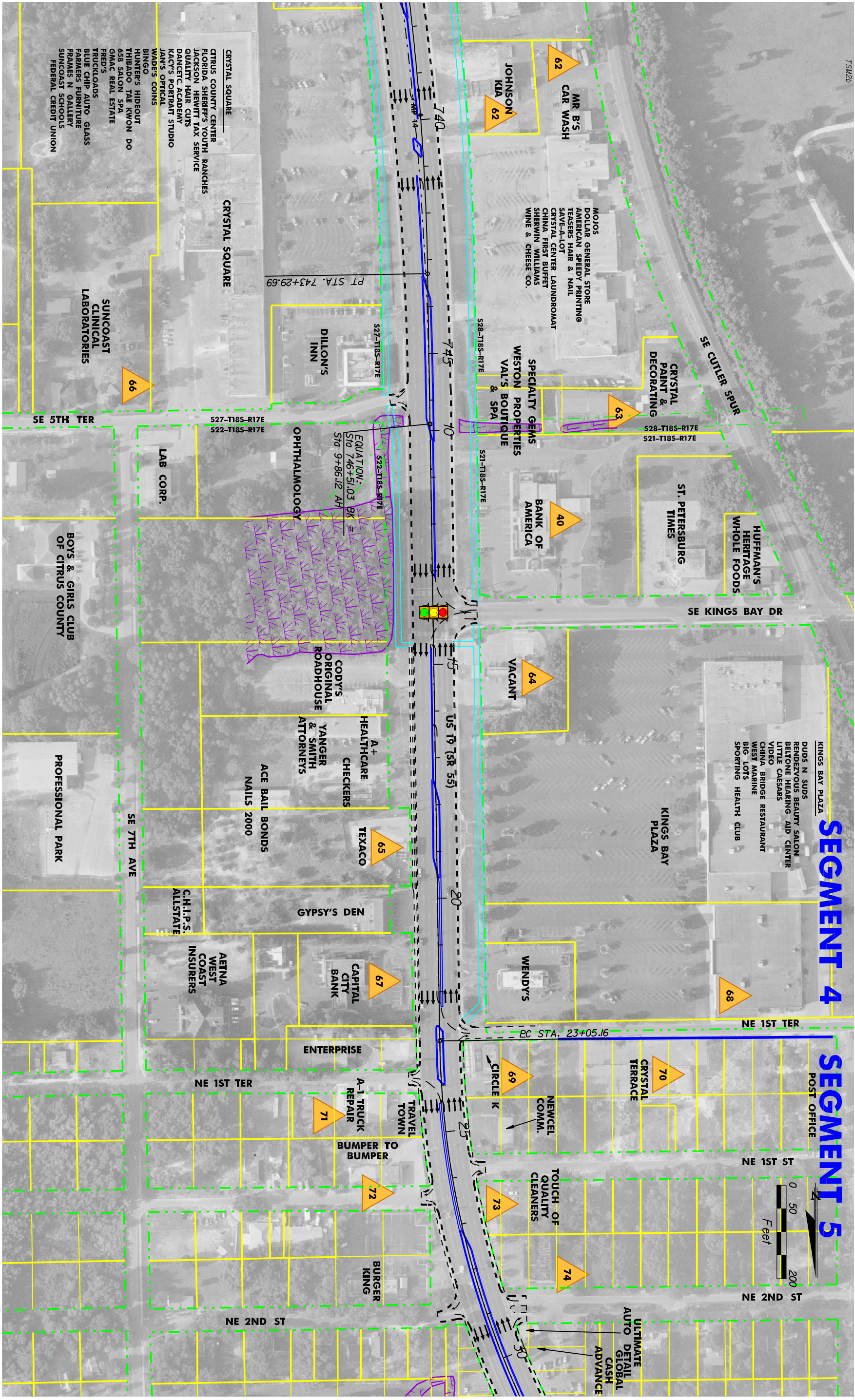
- EXISTING RIGHT OF WAY OR EASEMENT
- PROPERTY LINES
- CENTERLINE OF CONSTRUCTION
- PROPOSED PAVEMENT / CURB
- PROPOSED BRIDGE STRUCTURE OR RETAINING WALL
- WETLANDS WITHIN STUDY AREA
- BUSINESS / RESIDENTIAL RELOCATION
- BUSINESS / RESIDENTIAL RELOCATION
- BUSINESS / RESIDENTIAL RELOCATION
- PROPOSED BRIDGE STRUCTURE OR RETAINING WALL
- PROPOSED SIDEWALK OR MULTI-USE PATH
- PROPOSED BRIDGE STRUCTURE OR RETAINING WALL
- PROPOSED SIDEWALK OR MULTI-USE PATH
- PROPOSED BRIDGE STRUCTURE OR RETAINING WALL
- PROPOSED SIDEWALK OR MULTI-USE PATH

PBS&J

5300 W. Opreas St.
 Suite 300
 Tampa, FL 33607
 Phone: 813.282.2725
 WWW.PBS&J.COM

STATE OF FLORIDA	
DEPARTMENT OF TRANSPORTATION	
ROAD NO.	CITRUS
SR 55	405822-1-22-01

SEGMENT 4 RECOMMENDED ALTERNATIVE	
US 19 (SR 55) PD&E STUDY	
FROM SOUTH OF US 98 TO CR 488	
CITRUS COUNTY, FLORIDA	
SHEET NO.	23



SEGMENT 4

SEGMENT 5



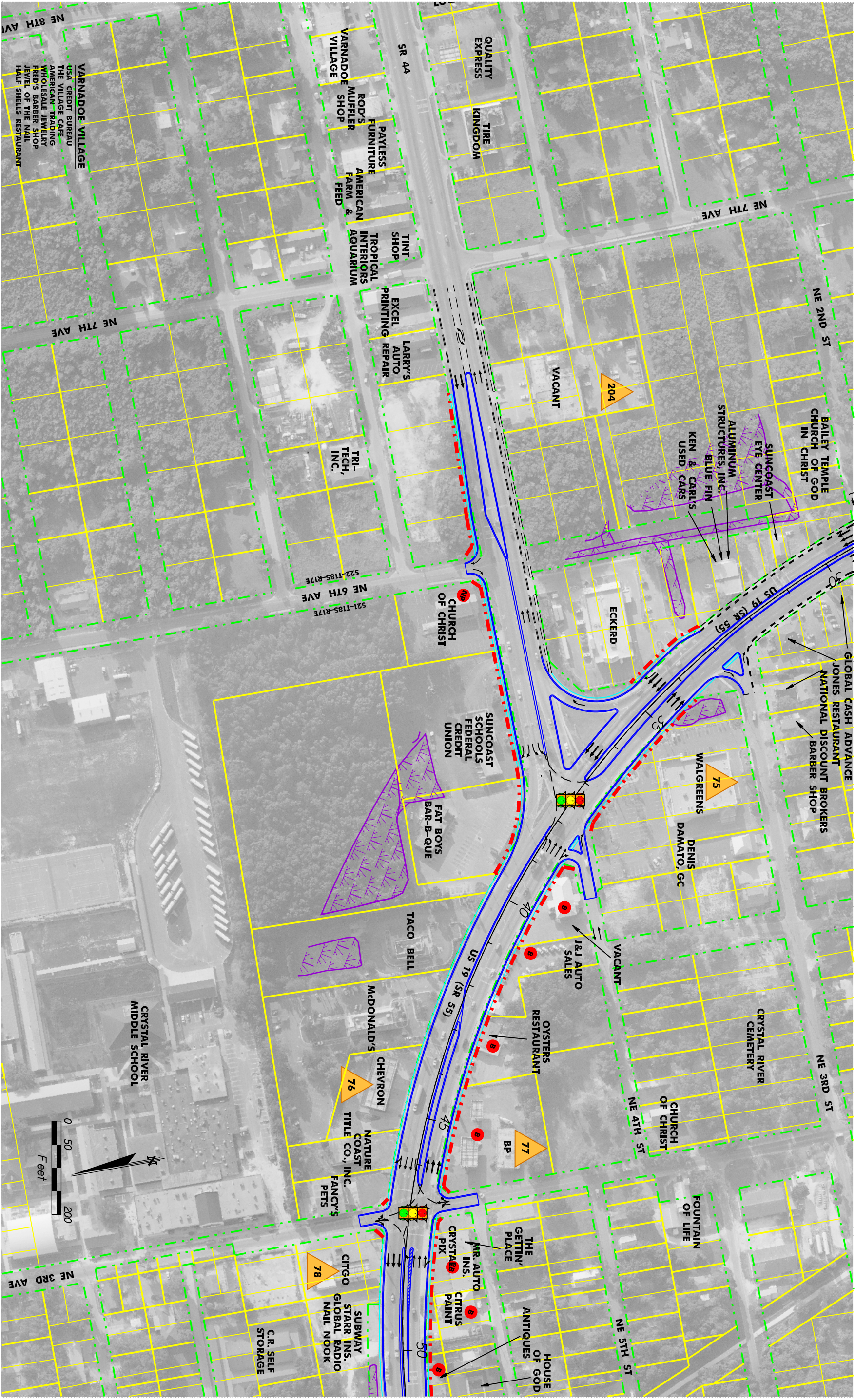
EXISTING RIGHT OF WAY OR EASEMENT
 PROPERTY LINES
 BASELINE SURVEY MILEPOST
 CENTERLINE OF CONSTRUCTION
 PROPOSED PAVEMENT / CURB
 BRIDGE STRUCTURE OR RETAINING WALL
 PROPOSED SLIDEWALK OR MULTI-USE PATH
 WETLANDS WITHIN BUSINESS / RELOCATION
 RESIDENTIAL ORGANIZATION

5300 W. Opreas St.
 Suite 300
 Tampa, FL 33607
 Phone: 813 282-7275
 WWW.PBS&J.COM

STATE OF FLORIDA		DEPARTMENT OF TRANSPORTATION	
ROAD NO.	CITRUS	FINANCIAL PROJECT ID	405822-1-22-01
SR 55			

SEGMENT 4 RECOMMENDED ALTERNATIVE
 US 19 (SR 55) PD&E STUDY
 FROM SOUTH OF US 98 TO CR 488
 CITRUS COUNTY, FLORIDA

SHEET NO.	24
-----------	----



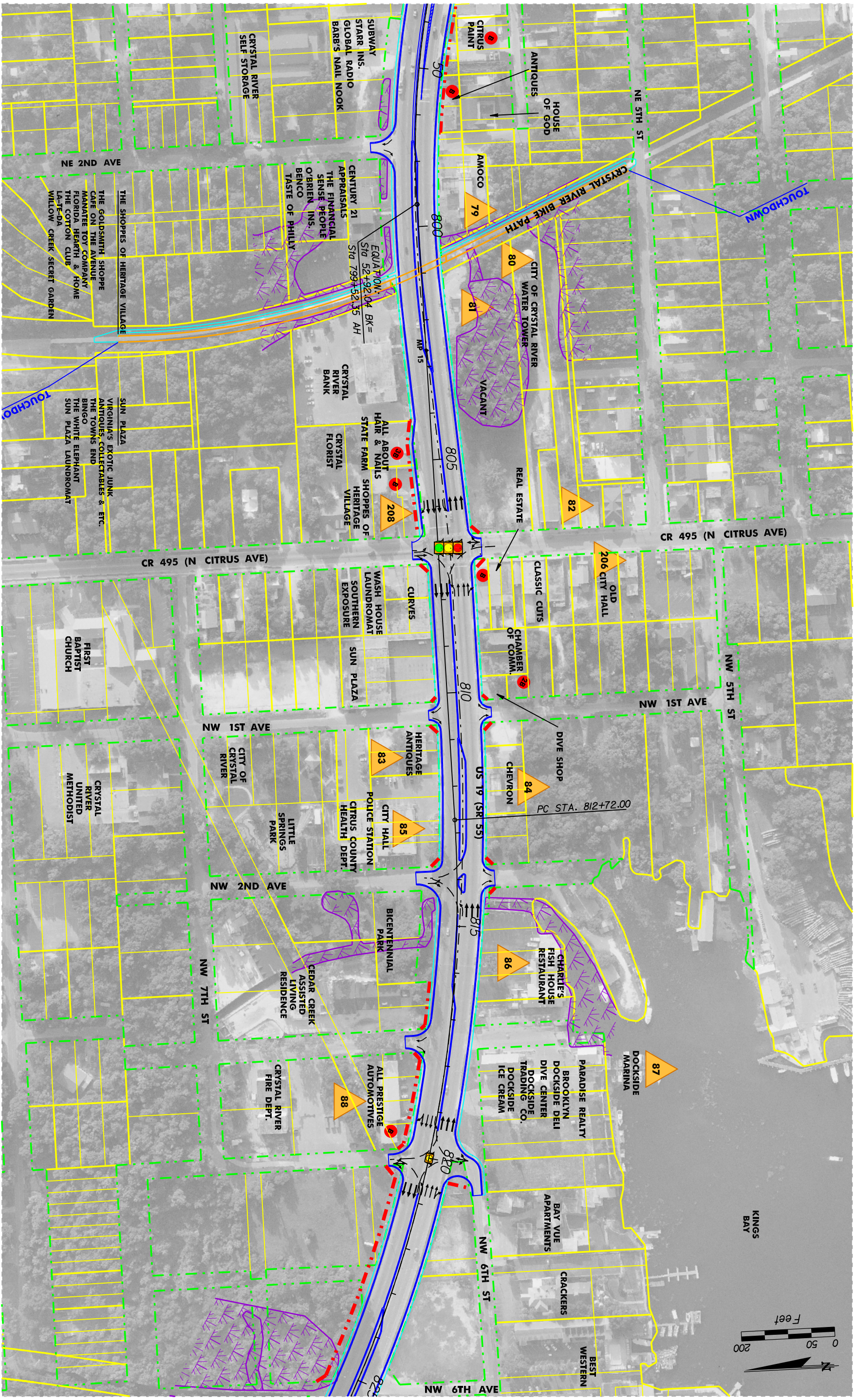
- EXISTING RIGHT OF WAY OR EASEMENT
- PROPERTY LINES
- BASELINE SURVEY MILEPOST
- CENTERLINE OF CONSTRUCTION
- PROPOSED PAVEMENT / CURB
- POTENTIAL CONTAMINATION SITE
- PROPOSED RIGHT OF WAY
- BRIDGE STRUCTURE OR RETAINING WALL
- PROPOSED SLIDWALK OR MULTI-USE PATH
- WETLANDS WITHIN STUDY AREA
- BUSINESS / RESIDENTIAL OR ORGANIZATION RELOCATION



5300 W. Cypress St.
 Suite 300
 Tampa, FL 33607
 Phone: 813 282-2725
 WWW.PBS&J.COM

STATE OF FLORIDA		
DEPARTMENT OF TRANSPORTATION		
ROAD NO.	COUNTY	FINANCIAL PROJECT ID
SR 55	CITRUS	405822-1-22-01

US 19 (SR 55) PD&E STUDY		SHEET NO.
FROM SOUTH OF US 98 TO CR 488		
CITRUS COUNTY, FLORIDA		25



19-MAR-2004 09:50
Q:\US-19\Citrus\PlanSheets\Recommended\planr26.dgn

EXISTING RIGHT OF WAY OR EASEMENT	CENTERLINE OF CONSTRUCTION	PROPOSED RIGHT OF WAY	WETLANDS WITHIN STUDY AREA
PROPERTY LINES	PROPOSED PAVEMENT / CURB	BRIDGE STRUCTURE OR RETAINING WALL	BUSINESS / RESIDENTIAL RELOCATION
BASELINE SURVEY MILEPOST	POTENTIAL CONTAMINATION	PROPOSED SIDEWALK OR MULTI-USE PATH	

PBS&J

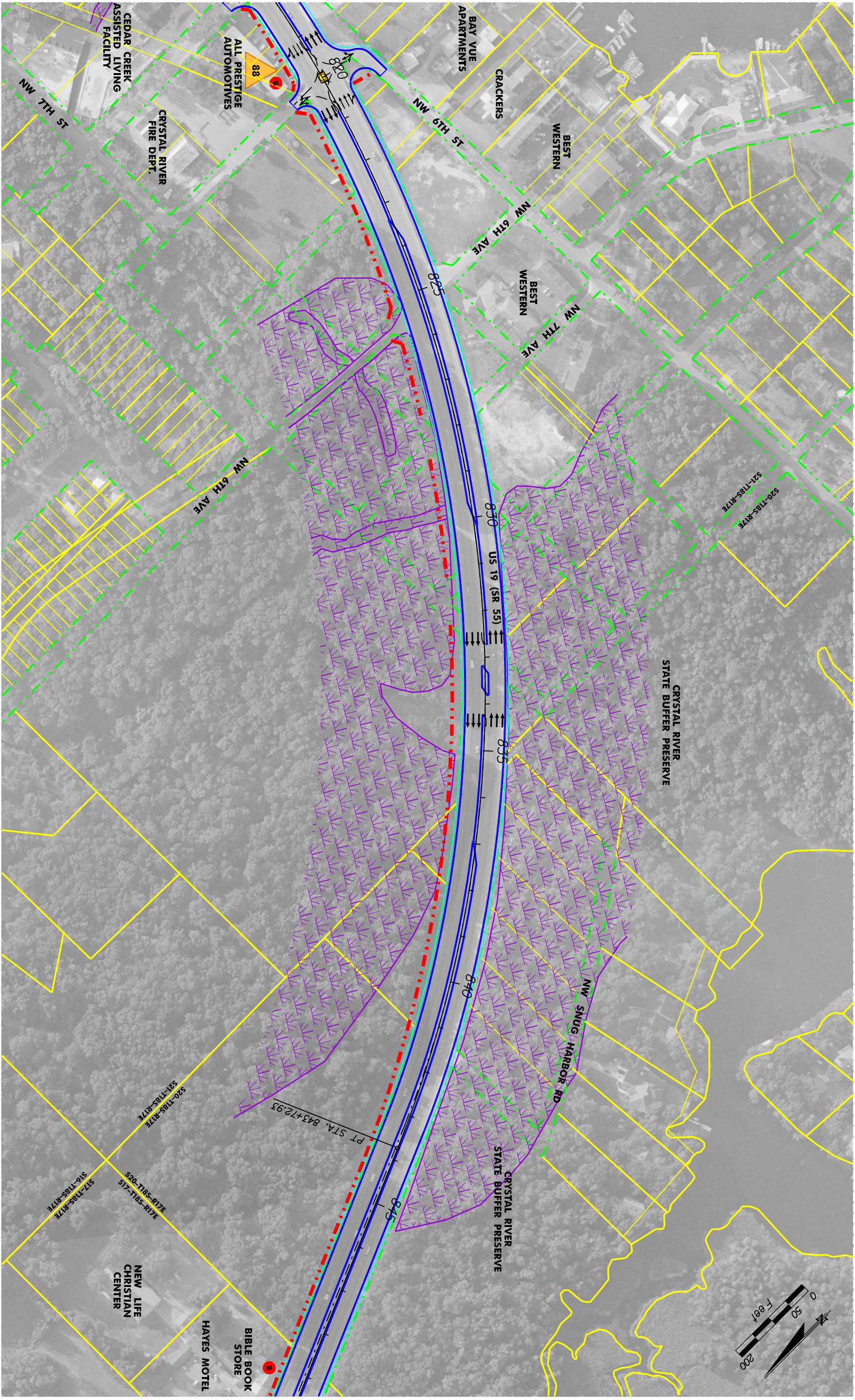
5300 W. Opreess St.
Suite 300
Tampa, FL 33607
Phone: 813 282-1275
WWW.PBS&J.COM

STATE OF FLORIDA		DEPARTMENT OF TRANSPORTATION	
ROAD NO.	CITRUS	COUNTY	CITRUS
SR 55		FINANCIAL PROJECT ID	405822-1-22-01

SEGMENT 5 RECOMMENDED ALTERNATIVE

US 19 (SR 55) PD&E STUDY
FROM SOUTH OF US 98 TO CR 488
CITRUS COUNTY, FLORIDA

SHEET NO. 26



FLIGHT DATE : JUNE 11, 2001

- EXISTING RIGHT OF WAY OR EASEMENT
- PROPERTY LINES
- CENTERLINE OF CONSTRUCTION
- PROPOSED PAVEMENT / CURB
- PROPOSED RIGHT OF WAY
- WETLANDS WITHIN STUDY AREA
- BASELINE SURVEY MILEPOST
- POTENTIAL CONTAMINATION SITE
- BRIDGE STRUCTURE OR RETAINING WALL
- BUSINESS / RESIDENTIAL / RELOCATION



5300 W. Ophres St.
 Suite 300
 Tampa, FL 33607
 Phone: 813 282-7275
 WWW.PBS&J.COM

STATE OF FLORIDA		
DEPARTMENT OF TRANSPORTATION		
ROAD NO.	COUNTY	FINANCIAL PROJECT ID
SR 55	CITRUS	405822-1-22-01

SEGMENT 5 RECOMMENDED ALTERNATIVE

US 19 (SR 55) PD&E STUDY
FROM SOUTH OF US 98 TO CR 488
CITRUS COUNTY, FLORIDA

SHEET NO.	27
-----------	----



- EXISTING RIGHT OF WAY OR EASEMENT
- PROPERTY LINES
- BASELINE SURVEY MILEPOST
- CENTERLINE OF CONSTRUCTION
- PROPOSED PAVEMENT / CURB
- POTENTIAL CONTAMINATION SITE
- PROPOSED RIGHT OF WAY
- BRIDGE STRUCTURE OR RETAINING WALL
- PROPOSED SIDEWALK OR MULTI-USE PATH
- WETLANDS WITHIN STUDY AREA
- BUSINESS / RESIDENTIAL RELOCATION

PBS&J

5300 W. Ophree St.
 Suite 300
 Tampa, FL 33607
 Phone: 813 282-2725
 WWW.PBS&J.COM

STATE OF FLORIDA		
DEPARTMENT OF TRANSPORTATION		
ROAD NO.	COUNTY	FINANCIAL PROJECT ID
SR 55	CITRUS	405822-1-22-01

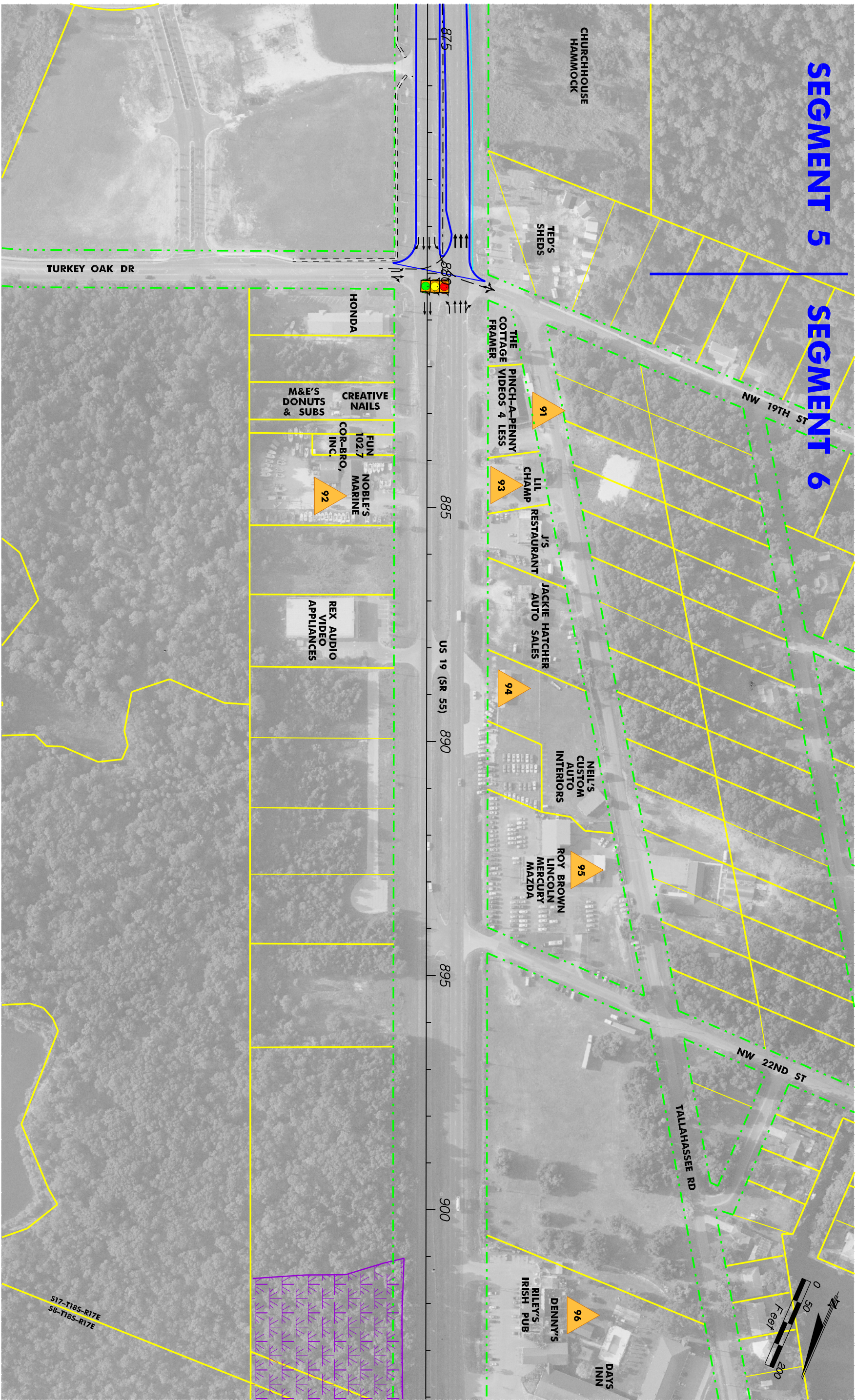
SEGMENT 5 RECOMMENDED ALTERNATIVE

US 19 (SR 55) PD&E STUDY
FROM SOUTH OF US 98 TO CR 488
CITRUS COUNTY, FLORIDA

SHEET NO.	28
-----------	----

SEGMENT 5

SEGMENT 6



18-MAY-2004 15:01
Q:\US-19\CITrus\PlanSheets\Recommended\plan.r29.dgn

EXISTING RIGHT OF WAY OR EASEMENT
 PROPERTY LINES
 BASELINE SURVEY MILEPOST
 CENTERLINE OF CONSTRUCTION
 PROPOSED / CURB
 PROPOSED BRIDGE STRUCTURE OR RETAINING WALL
 WETLANDS WITHIN STUDY AREA
 BUSINESS / RELOCATION
 RESIDENTIAL / ORGANIZATION



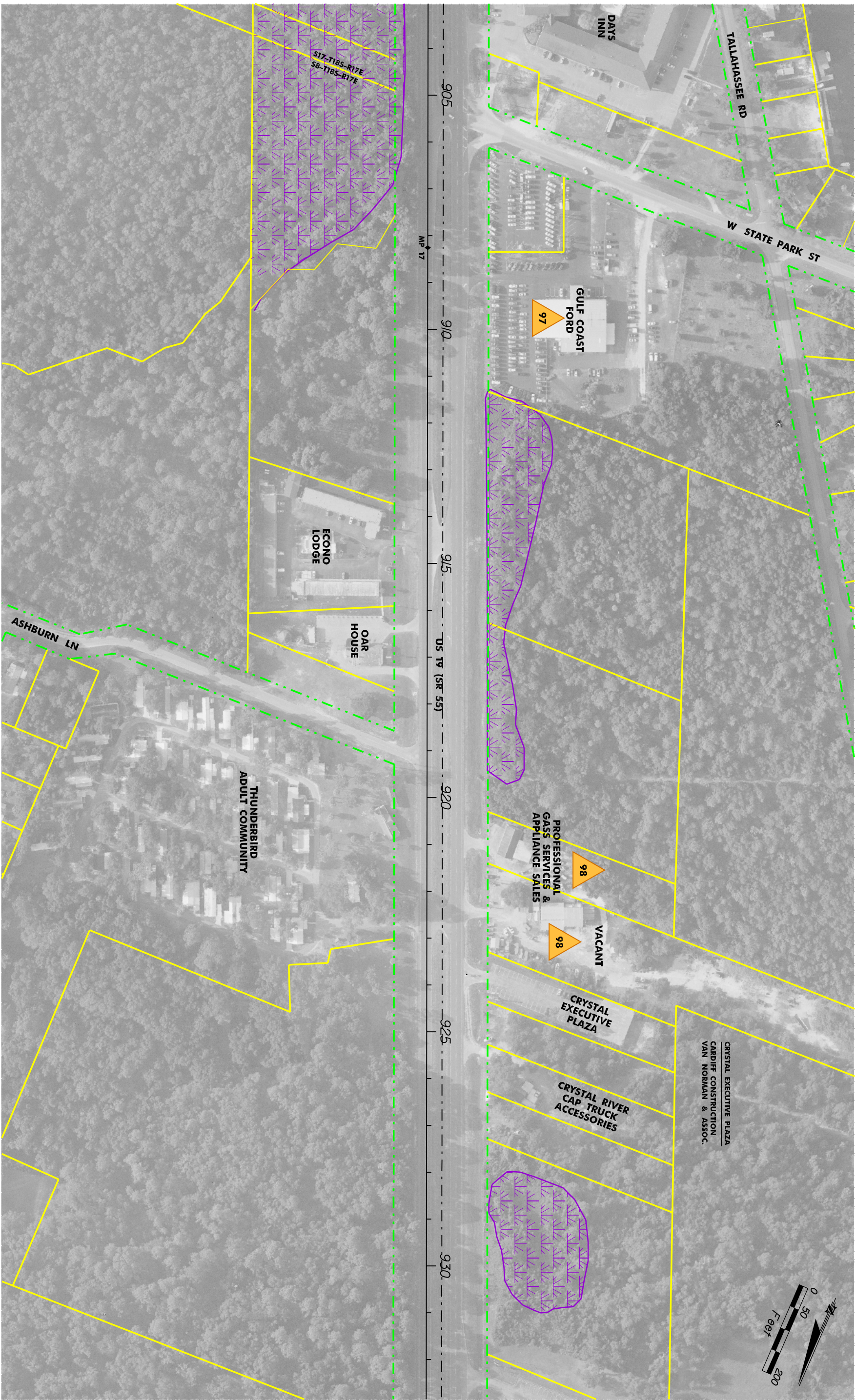
5300 W. Opreas St.
Suite 300
Tampa, FL 33607
Phone: 813 282-7275
www.pbs&j.com

STATE OF FLORIDA		
DEPARTMENT OF TRANSPORTATION		
ROAD NO.	COUNTY	FINANCIAL PROJECT ID
SR 55	CITRUS	405822-1-22-01

SEGMENT 5 RECOMMENDED ALTERNATIVE

US 19 (SR 55) PD&E STUDY
FROM SOUTH OF US 98 TO CR 488
CITRUS COUNTY, FLORIDA

SHEET NO. 29



19-MAR-2004 09:53
 Q:\US-19.CITrus\PlanSheets\Recommended\plan.r30.dgn

- EXISTING RIGHT OF WAY OR EASEMENT
- PROPERTY LINES
- BASELINE SURVEY MILEPOST
- CENTERLINE OF CONSTRUCTION
- PROPOSED / CURB POTENTIAL CONTAMINATION
- PROPOSED RIGHT OF WAY
- BRIDGE STRUCTURE OR RETAINING WALL
- PROPOSED SIDEWALK OR MULTI-USE PATH
- WETLANDS WITHIN STUDY AREA
- BUSINESS / RESIDENTIAL RELOCATION



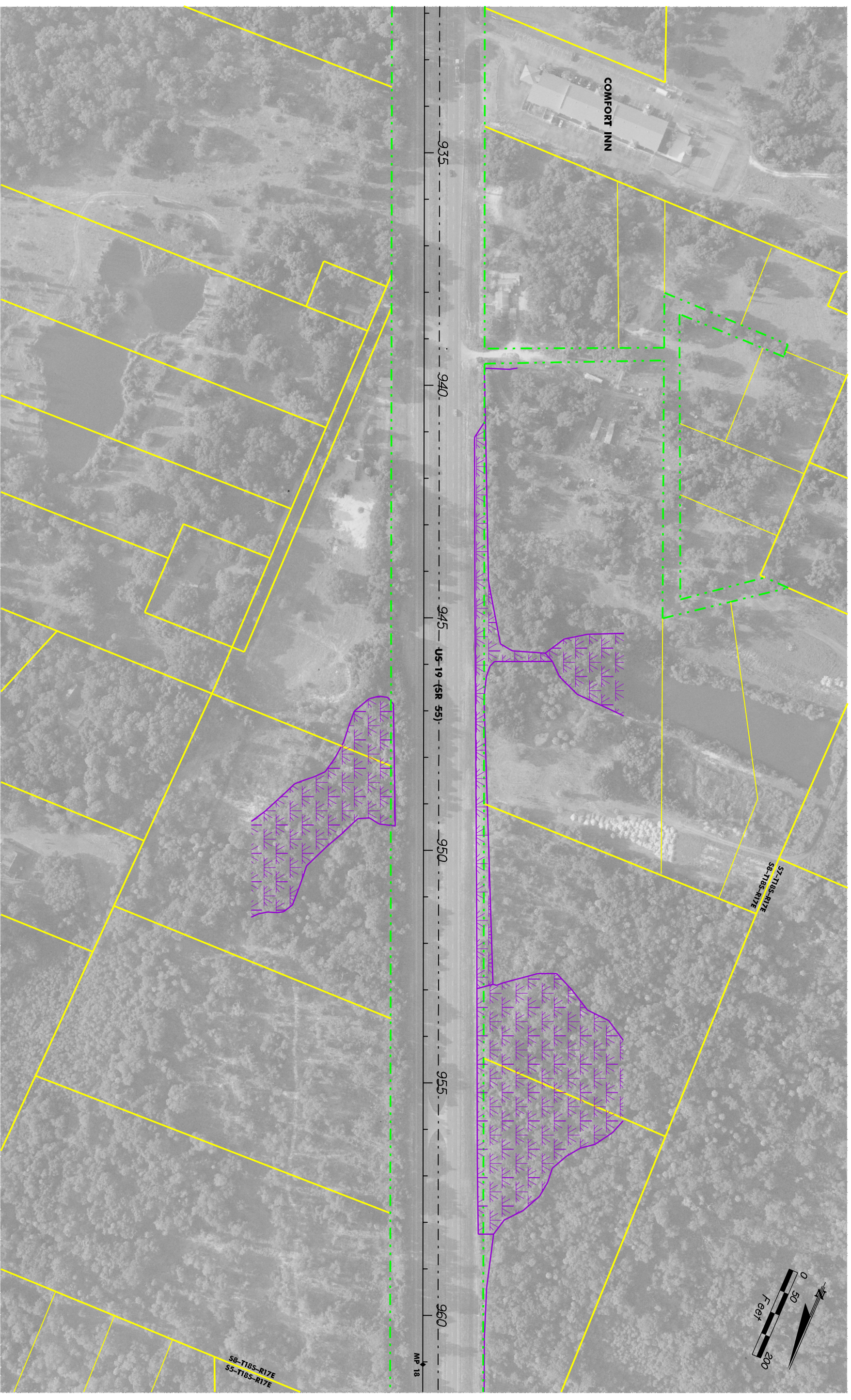
5300 W. Opreess St.
 Suite 300
 Tampa, FL 33607
 Phone: 813 282-7275
 WWW.PBS&J.COM

STATE OF FLORIDA		
DEPARTMENT OF TRANSPORTATION		
ROAD NO.	COUNTY	FINANCIAL PROJECT ID
SR 55	CITRUS	405822-1-22-01

SEGMENT 6 RECOMMENDED ALTERNATIVE

US 19 (SR 55) PD&E STUDY
FROM SOUTH OF US 98 TO CR 488
CITRUS COUNTY, FLORIDA

SHEET NO.	30
-----------	----



19-MAR-2004 09:54
 Q:\US-19\Citrus\PlanSheets\Recommended\plan.r31.dgn

- EXISTING RIGHT OF WAY OR EASEMENT
- PROPERTY LINES
- BASELINE SURVEY MILEPOST
- CENTERLINE OF CONSTRUCTION
- PROPOSED PAVEMENT / CURB
- POTENTIAL CONTAMINATION
- PROPOSED RIGHT OF WAY
- BRIDGE STRUCTURE OR RETAINING WALL
- PROPOSED SIDEWALK OR MULTI-USE PATH
- WETLANDS WITHIN STUDY AREA
- BUSINESS / RESIDENTIAL RELOCATION

PBS&J

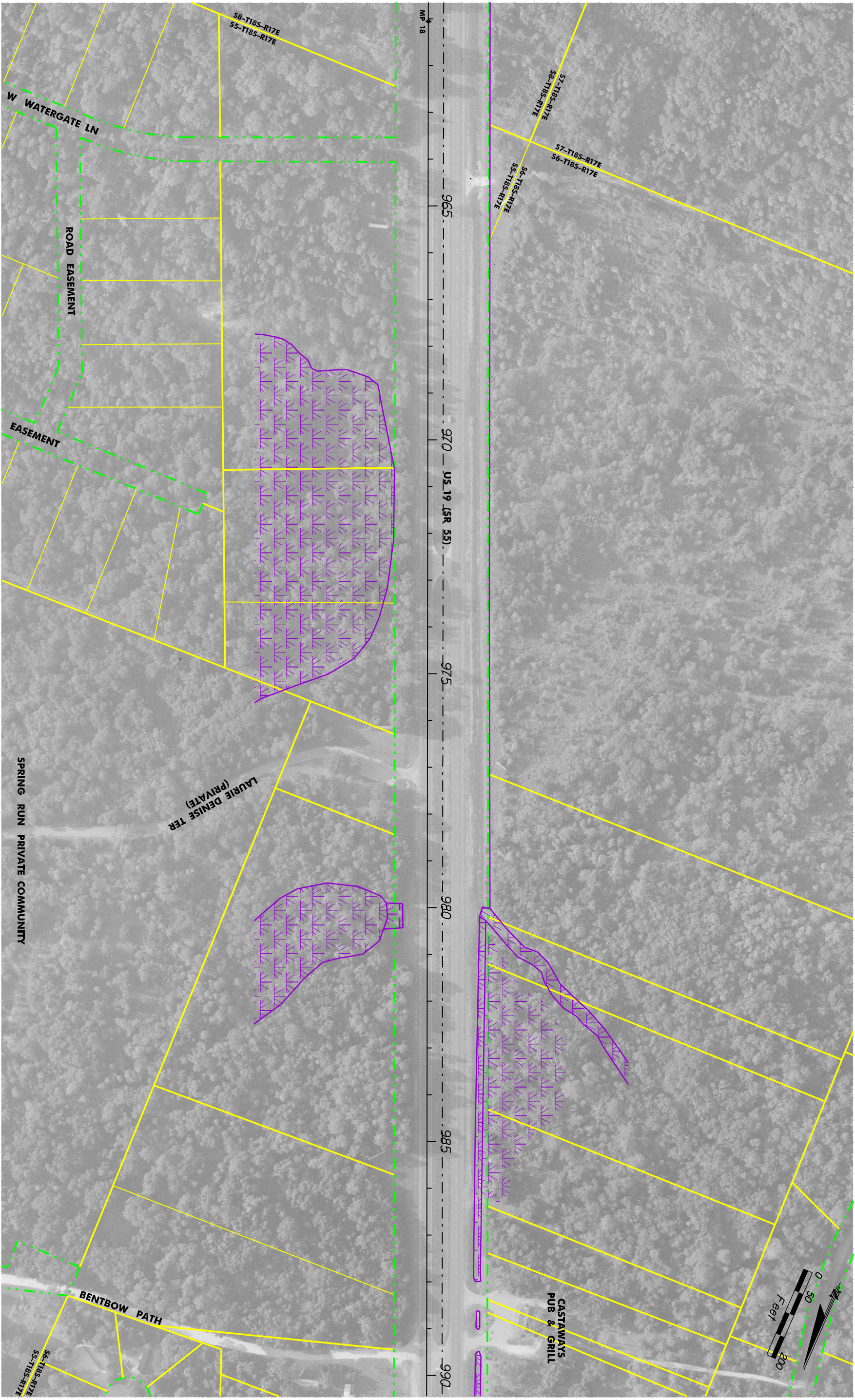
5300 W. Opreas St.
 Suite 300
 Tampa, FL 33607
 Phone: 813 282-7275
 WWW.PBS&J.COM

STATE OF FLORIDA		
DEPARTMENT OF TRANSPORTATION		
ROAD NO.	COUNTY	FINANCIAL PROJECT ID
SR 55	CITRUS	405822-1-22-01

SEGMENT 6 RECOMMENDED ALTERNATIVE

US 19 (SR 55) PD&E STUDY
FROM SOUTH OF US 98 TO CR 488
CITRUS COUNTY, FLORIDA

SHEET NO.	31
-----------	----



- EXISTING RIGHT OF WAY OR EASEMENT
- PROPERTY LINES
- BASELINE SURVEY MILEPOST
- CENTERLINE OF CONSTRUCTION
- PROPOSED PAVEMENT / CURB
- POTENTIAL CONTAMINATION
- PROPOSED RIGHT OF WAY
- BRIDGE STRUCTURE OR RETAINING WALL
- PROPOSED SIDEWALK OR MULTI-USE PATH
- WETLANDS WITHIN STUDY AREA
- BUSINESS / RESIDENTIAL / RELOCATION



5300 W. Ophres St.
 Suite 300
 Tampa, FL 33607
 Phone: 813 282-2725
 WWW.PBS&J.COM

STATE OF FLORIDA		
DEPARTMENT OF TRANSPORTATION		
ROAD NO.	COUNTY	FINANCIAL PROJECT ID
SR 55	CITRUS	405822-1-22-01

US 19 (SR 55) PD&E STUDY	
FROM SOUTH OF US 98 TO CR 488	
CITRUS COUNTY, FLORIDA	
SHEET NO.	32

SEGMENT 6 RECOMMENDED ALTERNATIVE



- EXISTING RIGHT OF WAY OR EASEMENT
- PROPERTY LINES
- BASELINE SURVEY MILEPOST
- CENTERLINE OF CONSTRUCTION
- PROPOSED / CURB PAVEMENT
- POTENTIAL CONTAMINATION SITE
- PROPOSED RIGHT OF WAY
- BRIDGE STRUCTURE OR RETAINING WALL
- PROPOSED SIDEWALK OR MULTI-USE PATH
- WETLANDS WITHIN STUDY AREA
- BUSINESS / RESIDENTIAL RELOCATION
- AREA WITHIN RIGHT OF WAY

PBS&J

5300 W. Ophress St.
 Suite 300
 Tampa, FL 33607
 Phone: 813 282-2725
 WWW.PBS&J.COM

STATE OF FLORIDA		
DEPARTMENT OF TRANSPORTATION		
ROAD NO. SR 55	COUNTY CITRUS	FINANCIAL PROJECT ID 405822-1-22-01

SEGMENT 6 RECOMMENDED ALTERNATIVE

US 19 (SR 55) PD&E STUDY
FROM SOUTH OF US 98 TO CR 488
CITRUS COUNTY, FLORIDA

SHEET NO.	33
-----------	----

EXISTING RIGHT OF WAY OR EASEMENT

 PROPERTY LINES

 CENTERLINE OF CONSTRUCTION
 PROPOSED / CURB

 PROPOSED BRIDGE STRUCTURE OR RETAINING WALL

 WETLANDS WITHIN STUDY AREA
 BUSINESS / RELOCATION

 RESIDENTIAL / RELOCATION

 POTENTIAL CONTAMINATION

 PROPOSED SLIDEWALK OR MULTI-USE PATH

 MILEPOST

5300 W. Ophres St.
 Suite 300
 Tampa, FL 33607
 Phone: 813 282-7275
 WWW.PBS&J.COM

STATE OF FLORIDA		
DEPARTMENT OF TRANSPORTATION		
ROAD NO.	COUNTY	FINANCIAL PROJECT ID
SR 55	CITRUS	405822-1-22-01

SEGMENT 6 RECOMMENDED ALTERNATIVE

US 19 (SR 55) PD&E STUDY
 FROM SOUTH OF US 98 TO CR 488
 CITRUS COUNTY, FLORIDA

SHEET NO.	34
-----------	----





- EXISTING RIGHT OF WAY OR EASEMENT
- PROPERTY LINES
- BASELINE SURVEY MILEPOST
- CENTERLINE OF CONSTRUCTION
- PROPOSED / CURB POTENTIAL CONTAMINATION
- PROPOSED RIGHT OF WAY
- BRIDGE STRUCTURE OR RETAINING WALL
- PROPOSED SIDEWALK OR MULTI-USE PATH
- WETLANDS WITHIN STUDY AREA
- BUSINESS / RESIDENTIAL / RELOCATION
- AREA WITHIN RIGHT OF WAY



5300 W. Opreess St.
 Suite 300
 Tampa, FL 33607
 Phone: 813 282.2725
 WWW.PBS&J.COM

STATE OF FLORIDA		
DEPARTMENT OF TRANSPORTATION		
ROAD NO.	COUNTY	FINANCIAL PROJECT ID
SR 55	CITRUS	405822-1-22-01

SEGMENT 6 RECOMMENDED ALTERNATIVE

US 19 (SR 55) PD&E STUDY
FROM SOUTH OF US 98 TO CR 488
CITRUS COUNTY, FLORIDA

SHEET NO.	35
-----------	----



19-MAR-2004 09:57
 Q:\US-19_CITrus\PlanSheets\Recommended\plan.r36.dgn

- EXISTING RIGHT OF WAY OR EASEMENT
- PROPERTY LINES
- BASELINE SURVEY MILEPOST
- CENTERLINE OF CONSTRUCTION
- PROPOSED / CURB POTENTIAL CONTAMINATION
- PROPOSED RIGHT OF WAY
- BRIDGE STRUCTURE OR RETAINING WALL
- PROPOSED SIDEWALK OR MULTI-USE PATH
- WETLANDS WITHIN STUDY AREA
- BUSINESS / RESIDENTIAL RELOCATION
- AREA WITHIN RIGHT OF WAY



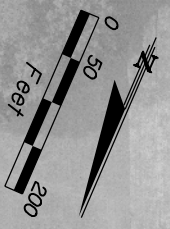
5300 W. Ophree St.
 Suite 300
 Tampa, FL 33607
 Phone: 813 282-7275
 www.pbsa.com

STATE OF FLORIDA		
DEPARTMENT OF TRANSPORTATION		
ROAD NO.	COUNTY	FINANCIAL PROJECT ID
SR 55	CITRUS	405822-1-22-01

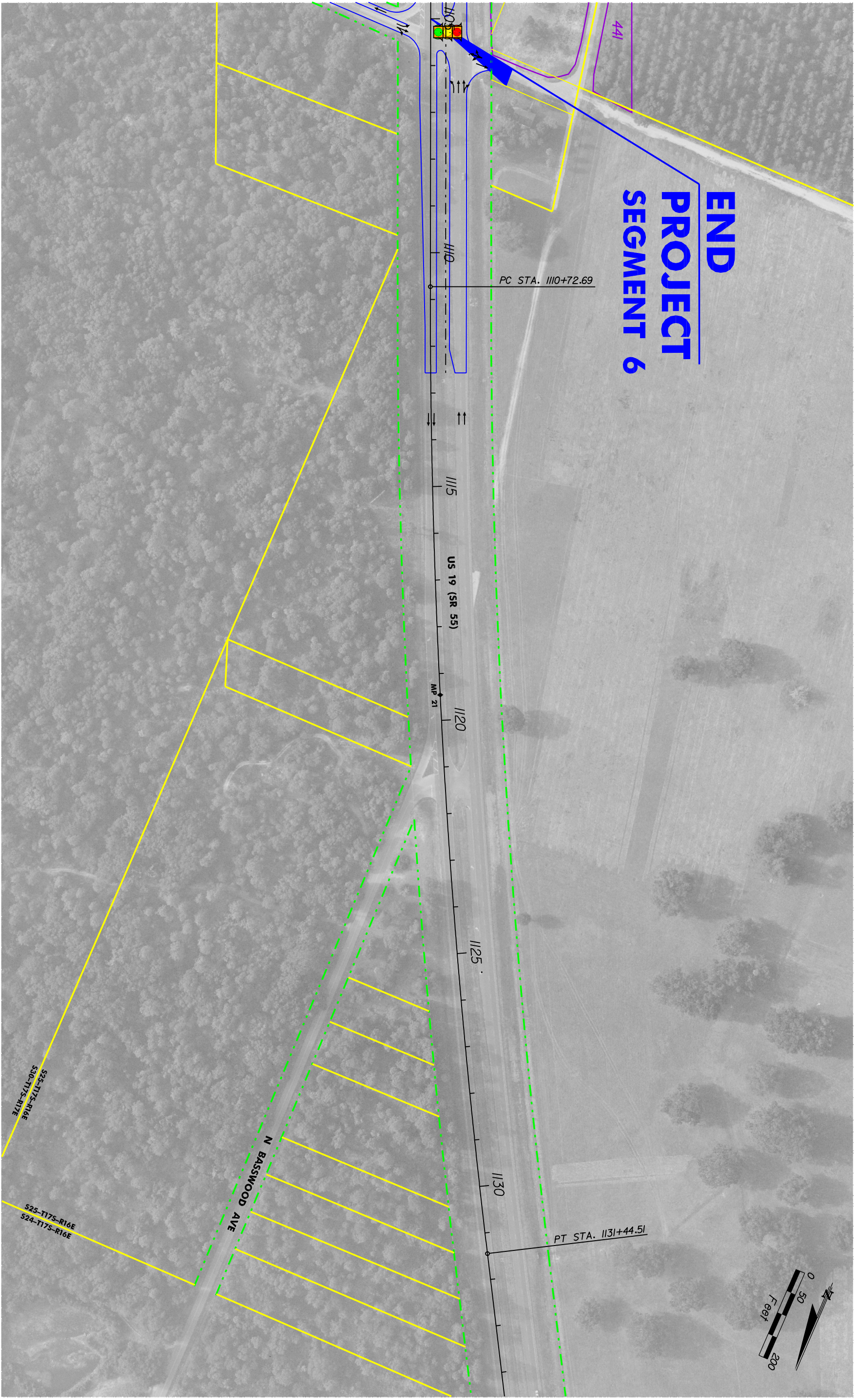
SEGMENT 6 RECOMMENDED ALTERNATIVE

US 19 (SR 55) PD&E STUDY
FROM SOUTH OF US 98 TO CR 488
CITRUS COUNTY, FLORIDA

SHEET NO.	36
-----------	----



END PROJECT SEGMENT 6



- EXISTING RIGHT OF WAY OR EASEMENT
- PROPERTY LINES
- BASELINE SURVEY MILEPOST
- CENTERLINE OF CONSTRUCTION
- PROPOSED / CURB POTENTIAL CONTAMINATION
- PROPOSED RIGHT OF WAY
- BRIDGE STRUCTURE OR RETAINING WALL
- PROPOSED SIDEWALK OR MULTI-USE PATH
- WETLANDS WITHIN STUDY AREA
- BUSINESS / RESIDENTIAL RELOCATION
- AREA WITHIN RIGHT OF WAY



5300 W. Opreess St.
 Suite 300
 Tampa, FL 33607
 Phone: 813 282-7275
 www.pbs&j.com

STATE OF FLORIDA		
DEPARTMENT OF TRANSPORTATION		
ROAD NO.	COUNTY	FINANCIAL PROJECT ID
SR 55	CITRUS	405822-1-22-01

SEGMENT 6 RECOMMENDED ALTERNATIVE

US 19 (SR 55) PD&E STUDY
FROM SOUTH OF US 98 TO CR 488
CITRUS COUNTY, FLORIDA

SHEET NO.	37
-----------	----

APPENDIX C

ENVIRONMENTAL DATA REPORT

ENVIRONMENTAL DATA REPORT

Approx. 18.3 x 1/8 Mile Buffer
US Highway 19 Corridor
Citrus County, Florida

Prepared For:

Post, Buckley, Schuh & Jernigan, Inc.
5300 West Cypress Street, Suite 300
Tampa, FL 33607

Prepared By:

ENVIRONMENTAL DATA MANAGEMENT, INC.
12360 66th Street North
Largo, Florida 33773

Monday, December 04, 2000



Environmental Data Management, Inc.
12360 66th Street North
Largo, Florida 33773
Tel. (727) 536-8989 Fax (727) 535-9757
<http://www.edm-net.com>

Monday, December 04, 2000

Mike Palozzi
Post, Buckley, Schuh & Jernigan, Inc.
5300 West Cypress Street, Suite 300
Tampa, FL 33607

Subject: **Approx. 18.3 x 1/8 Mile Buffer -- EDM Project #: 12321**

Dear Mr. Palozzi:

Thank you for using Environmental Data Management, Inc. The following report provides the results of our environmental data search that you requested for the following location:

**US Highway 19 Corridor
Citrus County, Florida**

The following is a summary of the components contained within this report:

- **Report Cover Letter and Executive Summary** - this page and a summary page that lists the databases searched, your search distance criteria and the number of sites identified for each database.
- **Map of Study Area** - shows the location of sites identified relative to the subject property. These sites are labeled with Map ID Numbers, used to correlate the map symbols with data detail within the report. *A non-mapped option is available.*
- **Summary Table** - Summary information concerning the records identified within your study area. The table provides corresponding Map ID Numbers, the site's Permit or Facility I.D. Number, the site's name and address and the government database(s) on which the site was listed.
- **Detail Portion of the Report** - data detail for each record identified, grouped by database listing.
- **Proximal Records Table** - lists potentially relevant sites identified just beyond your search criteria. These records are provided to account for; instances where a regulated site's boundary may extend into the study area but its address is outside of the search radius, the site is mis-mapped slightly, or if you are just curious about a proximal site of potential concern.
- **Non-Mapped Records Table** - lists those government records that do not contain sufficient address information to plot within our GIS system, but may still exist within your study area.

We at EDM take great pride in our work, and continually strive to provide you with the most thorough and comprehensive service available. We accomplish this by manually screening your report against both computerized and hard copy maps, as well as additional address sources. This manual effort may add more time and effort to your report preparation, but we think a more thorough and accurate result is worth it. After all, what's the value of inaccurate information?

Thank you again for selecting EDM as your data research provider. Should you have any questions regarding this report or our service, please feel free to contact us. We appreciate the opportunity to be of service to you and look forward to working with Post, Buckley, Schuh & Jernigan, Inc. in the future.

ENVIRONMENTAL DATA MANAGEMENT, INC.

Executive Summary

Client Information	Project Information
Mike Palozzi Post, Buckley, Schuh & Jernigan, Inc. 813-282-7275 Client Job No# Client P.O. No	Approx. 18.3 x 1/8 Mile Buffer US Highway 19 Corridor Citrus County, Florida EDM Job No# 12321

The following table displays the databases that were included in the research provided, the respective search distance for each database, and the number of records identified for each database.

	Search Radius (Miles)	From 0 - .13 mi	From .13 - .25 mi	From .26 - .5 mi	From .51 - 1.0 mi	Greater than 1 Mile	Totals
EPA DATABASES							
National Priorities List(NPL)	N/A	0	0	N/A	N/A	N/A	0
Comprehensive Environmental Response, Compensation & Liability Information System List(CERCLIS)	N/A	0	0	N/A	N/A	N/A	0
No Further Remedial Action Planned List(NFRAP)	N/A	0	0	N/A	N/A	N/A	0
Emergency Response Notification System List(ERNS)	N/A	10	0	N/A	N/A	N/A	10
RCRIS Handlers with Corrective Action Report(CORRACTS)	N/A	0	0	N/A	N/A	N/A	0
Resource Conservation & Recovery Information System List(RCRIS)	N/A	42	0	N/A	N/A	N/A	42
Hazardous Waste Data Management System List(HWDMS-historical database)	N/A	22	0	N/A	N/A	N/A	22
Facility Index System List(FINDS-historical database)	N/A	47	0	N/A	N/A	N/A	47
Toxic Release Inventory System List(TRIS)	N/A	1	0	N/A	N/A	N/A	1
FDEP DATABASES							
State Funded Action Sites List(SFAS)	N/A	0	0	N/A	N/A	N/A	0
Florida Sites List(SITES)	N/A	0	0	N/A	N/A	N/A	0
Solid Waste Facilities List(SLDWST)	N/A	2	0	N/A	N/A	N/A	2
Petroleum Contamination Tracking System List(PCTS)	N/A	41	0	N/A	N/A	N/A	41
Stationary Tanks Inventory System List(TANKS)	N/A	83	0	N/A	N/A	N/A	83
Hazardous Waste Compliance & Enforcement Tracking System List(COMHAZ)	N/A	42	0	N/A	N/A	N/A	42

***** Disclaimer *****

Please understand that the regulatory databases we utilize were not originally intended for our use, but rather for the source agency's internal tracking of sites for which they have jurisdiction or other interest. As a result of this difference in intended use, their data is frequently found to be incomplete or inaccurate, and is less than ideal for our use. Additionally, limitations exist in mapping data detail and accuracy. Our report is not to be relied upon for any purpose other than to "point" at approximate locations where further evaluation may be warranted. No conclusion can be based solely upon our report. Rather, our report should be used as a first step in directing your attention at potential problem areas, which should be followed up by site inspections, interviews with relevant personnel and regulatory file review. Readers proceed at their own risk in relying upon this data, in whole or in part, for use within any evaluation. The EDM Service Request Form, signed by all of our clients before EDM issues a report, contains more detailed language with regard to such limitations, the terms of which the reader must accept in their entirety before utilizing this report. If the signed contract is not available to the reader, EDM will gladly furnish a copy upon request.



Copyright © 2000 Environmental Data Management, Inc.

For further information please contact us at 800-368-7376

Use of this information is strictly limited by EDM's authorization agreement, signed by our clients for each report.

**** ENVIRONMENTAL DATA MANAGEMENT ****
STANDARD RADIUS REPORT

12/04/2000

SUMMARY TABLE

Page 1 of 16

			REGULATORY LISTS												
			FEDERAL						STATE						
MAPID#	FACILITY ID NUMBER, NAME AND LOCATION	DISTANCE FROM SUBJECT PROPERTY(ml)	DIRECTION FROM SUBJECT PROPERTY	N C P L	E R C A S P	E R N C A S S	C R O C R I A S S	H C W R D M S	F I N D S	T R I S	S F A S	S I T E S	S P L D T S	P C A N K S	T C M H A Z
1)	098503149 CHEVRON-PRIESTS 9472 S SUNCOAST BLVD HOMOSASSA, FL. 34446	0.15													X
2)	NONE 095 CITRUS COUNTY LANDFILL & SAND CO 7177 INTERNATIONAL CT W LAT/LONG 28.48.00/82.32.10 HOMOSASSA, FL.	0.15											X		
3)	098503049 CUMBERLAND FARMS #1006 8078 S SUNCOAST BLVD (US HWY 19) HOMOSASSA, FL. 32646-	0.15												X	X
3)	FLD984225037 CUMBERLAND FARMS #1006 8078 S SUN COAST BLVD HOMOSASSA, FL. 2021	0.15					X	X							X
4)	098625853 CIRCLE K #7497 6775 S SUNCOAST BLVD HOMOSASSA SPRINGS, FL. 32646	0.15												X	X
4)	FLD984254169 CIRCLE K #7497 6775 S SUNCOAST BLVD HOMOSASSA, FL. 33619	0.15					X	X							X
5)	FLR000061119 SUN FIBERGLASS PRODUCTS 7397 S SUNCOAST BLVD HOMOSASSA, FL. 34446	0.15					X								X
6)	FL0000635342 SUN 'N FIRE 6235 S SUNCOAST BLVD HOMOSASSA, FL. 32646	0.15							X						
7)	FLD981925605 LARRYS QUALITY PAINT & BODY 5870 S SUNCREST BLVD HOMOSASSA, FL. 32646	0.15					X	X	X						X
8)	FL0002056760 BIRDSONG POOL SVC 5712 S SUNCOAST BLVD HOMOSASSA, FL. 34446	0.15							X						



Copyright © 2000 Environmental Data Management, Inc.

For further information please contact us at 800-368-7376

Use of this information is strictly limited by EDM's authorization agreement, signed by our clients for each report.

**** ENVIRONMENTAL DATA MANAGEMENT ****
STANDARD RADIUS REPORT

12/04/2000

SUMMARY TABLE

Page 2 of 16

REGULATORY LISTS

MAPID#	FACILITY ID NUMBER, NAME AND LOCATION	DISTANCE FROM SUBJECT PROPERTY(mi)	DIRECTION FROM SUBJECT PROPERTY	REGULATORY LISTS										
				FEDERAL					STATE					
				N C L	P E R C L	N E R C A S P	R O R R A C T S	C R O C R I M S	H W I N D S	T R I S	S F A T S	S I L D W S T	P C A N K S	T A M H A Z
9)	098841370 KWIK STOP 5445 S SUNCOAST BLVD HOMOSASSA, FL. 34446	0.15												X
10)	098503115 QUICK SAVE DISCOUNT BEVERAGES IN SUNN 5366 S SUNCOAST BLVD HOMOSASSA, FL. 34446-	0.15											X	
11)	FLD039682646 HOMOSASSA TIRE US HWY 19 SOUTH HOMOSASSA SPRINGS, FL.	0.15						X	X	X				X
12)	098503115 QUICK SAVE DISCOUNT BEVERAGES IN SUNN 5366 S SUNCOAST BLVD HOMOSASSA, FL. 34446	0.15												X
13)	FLD981925662 DAVES CUSTOM PAINT & BODY HWY 19 S HOMOSASSA SPRINGS, FL. 32647	0.15						X	X	X				X
14)	099046287 SPRINT FLORIDA 4465 S SUNCOAST BLVD HOMOSASSA, FL. 32646-7500	0.15											X	X
15)	098736154 SUNSHINE FOOD MART #10 4450 S SUNCOAST BLVD HOMOSASSA, FL. 326467501	0.15											X	X
15)	FL0000247155 TEXACO #242031372 4450 S SUNCOAST BLVD HOMOSASSA SPRINGS, FL. 326460000	0.15							X					
15)	FLD984190561 TEXACO #242031372 4450 S SUNCOAST BLVD HOMOSASSA SPRINGS, FL. 326460	0.15						X	X					X
16)	098945300 AMOCO #182 4205 S SUNCOAST BLVD HOMOSASSA SPRINGS, FL. 34446	0.15											X	X



Copyright © 2000 Environmental Data Management, Inc.
 For further information please contact us at 800-368-7376

Use of this information is strictly limited by EDM's authorization agreement, signed by our clients for each report.

**** ENVIRONMENTAL DATA MANAGEMENT ****
STANDARD RADIUS REPORT

12/04/2000

SUMMARY TABLE

Page 3 of 16

REGULATORY LISTS

MAPID#	FACILITY ID NUMBER, NAME AND LOCATION	DISTANCE FROM SUBJECT PROPERTY(mi)	DIRECTION FROM SUBJECT PROPERTY	REGULATORY LISTS												
				FEDERAL					STATE							
				N P L	C E R C A L S	N E R R P	E C O R R A C T S	C R O C R I M S	H W I D M S	F I R I S	T R A S	S F A S	S I T E S	S P L D T S	P C A N K S	T O M H A Z
16)	FLD984212639 AMOCO SVC STA #6322 42 S SUNCOAST BLVD* HOMOSASSA SPRINGS, FL. 326470000	0.15						X	X							X
17)	099202408 LARRY'S AUTO SALES 4029 S SUNCOAST BLVD HOMOSASSA SPRINGS, FL. 34447	0.15													X	X
17)	FL0002311132 WALGREENS #4217 4029 S SUNCOAST BLVD HOMOSSASA, FL. 34446	0.15							X							
17)	FLR000037218 WALGREENS #4217 4029 S SUNCOAST BLVD HOMOSSASA, FL. 34446	0.15						X								X
18)	51584 UNKNOWN US 19 AND HALLS MILL RD HOMOSASSA SPRINGS, FL.	0.15				X										
18)	88-462 UNKNOWN US 19 & HALLS MILL ROAD* HOMASASSA SPRIN, FL.	0.15				X										
19)	098503076 FINA STATION US 19 HOMOSASSA SPRINGS, FL. 32649	0.15													X	X
20)	099502003 TOUCH OF QUALITY CLEANERS 3956 SUNCOAST BLVD SPRINGS PLAZA HOMOSASSA, FL. 32646	0.15														X
20)	FLD982138802 UNITED PARCEL SERVICE CARGO RD FORT MYERS, FL. 33901	0.15							X							
20)	FLD984238865 TOUCH OF QUALITY CLEANERS 3956 S SUNCOAST HOMOSASSA, FL. 32646	0.15						X	X							X



Copyright © 2000 Environmental Data Management, Inc.

For further information please contact us at 800-368-7376

Use of this information is strictly limited by EDM's authorization agreement, signed by our clients for each report.

**** ENVIRONMENTAL DATA MANAGEMENT ****
STANDARD RADIUS REPORT

12/04/2000

SUMMARY TABLE

Page 4 of 16

			REGULATORY LISTS															
			FEDERAL						STATE									
MAPID#	FACILITY ID NUMBER, NAME AND LOCATION	DISTANCE FROM SUBJECT PROPERTY(mi)	DIRECTION FROM SUBJECT PROPERTY	N C L	P E R C L I S	E R C A S P	N E R O R R A C T S	C R O R R A C T S	R C R I M S	H W D M S	F I N D S	T R I S	S F A S S	S I T E S	S P L D T S	P C A N K S	T O M H A Z	
21)	098503163 ISLAND FOODS #518 3900 S SUNCOAST BLVD. HOMOSASSA SPRINGS, FL. 34447	0.15														X	X	
21)	098503163. ISLAND FOODS #518 US 19 & 8TH ST* HOMOSASSA SPRINGS, FL. 32647	0.15															X	
22)	098503124 TEXACO #721 3861 SUNCOAST BLVD HOMOSASSA SPRINGS, FL. 32646-	0.15														X	X	
23)	098733790 CITRUS OLDSMOBILE PONTIAC 3029 S SUNCOAST BLVD HOMOSASSA, FL. 32646-	0.15														X	X	
23)	412171 CITRUS OLDSMOBILE & PONTI HWY 19 HOMOSASSA SPRIN, FL.34447	0.15				X												
23)	FLD981756471 CITRUS OLDSMOBILE PONTIAC 3029 S SUNCOAST BLVD HOMOSASSA, FL. 326460	0.15						X	X	X								X
23)	FLD981756471. SUNSET OLDSMOBILE 3029 SUNCOAST BLVD S HOMOSASSA, FL. 32646	0.15								X								
24)	FLD984241364 DAYTON ANDREWS JEEP EAGLE 1785 S SUNCOAST BLVD HOMOSASSA, FL. 32646	0.15						X	X									X
25)	098733058 PALMER TIRE & AUTOMOTIVE 1650 S SUNCOAST BLVD HOMOSASSA, FL. 32646	0.15																X
26)	099400861 EAGLE BUICK GMC TRUCK 1275 S SUNCOAST BLVD HOMOSASSA, FL. 34446	0.15																X



Copyright © 2000 Environmental Data Management, Inc.

For further information please contact us at 800-368-7376

Use of this information is strictly limited by EDM's authorization agreement, signed by our clients for each report.

**** ENVIRONMENTAL DATA MANAGEMENT ****
STANDARD RADIUS REPORT

12/04/2000

SUMMARY TABLE

Page 5 of 16

REGULATORY LISTS

MAPID#	FACILITY ID NUMBER, NAME AND LOCATION	DISTANCE FROM SUBJECT PROPERTY(mi)	DIRECTION FROM SUBJECT PROPERTY	REGULATORY LISTS												
				FEDERAL					STATE							
				N C L	N E P R C L I S	N E R R A S S	C R O C R I S	H W I M S	F D N S	T R I S	S F A S	S I T E S	S L D T S	P C T S	T A N K S	C O M M H A Z
26)	FLD982097271 EAGLE BUICK 1275 S. SUNCOAST BLVD. HOMOSASSA, FL. 32646	0.15						X	X	X						X
27)	32646PRLNB1520S PRO-LINE BOATS INC. 1520 S. SUNCOAST BVLVD HOMOSASSA, FL. 34448	0.15								X						
27)	575022 PRO LINE BOATS U.S. ROUTE 19 HOMOSASSA, FL.	0.15				X										
27)	FLD053500674 PRO LINE BOATS INC 1520 S SUNCOAST BLVD HOMOSASSA, FL. 32646	0.15						X	X	X						X
28)	FLD981866478 CRYSTAL CHEVROLET 1035 S SUNCOAST BLVD HOMOSASSA, FL. 344480	0.15						X								
29)	FLD981866478 FERMAN OF CITRUS COUNTY 1035 S SUNCOAST BLVD HOMOSASSA, FL. 34448	0.15														X
30)	098518705 CRYSTAL CHEVROLET GEO 1035 S SUNCOAST BLVD CRYSTAL RIVER, FL. 34448-	0.15												X	X	
30)	098842232 Replaced by 8518705 1035 S SUNCOAST BLVD CRYSTAL RIVER, FL.	0.15														X
31)	FL0002355717 DAN D RADIATOR 785 S SUNCOAST BLVD HOMOSASSA, FL. 34448	0.15								X						
31)	FLR000039388 DAN D RADIATOR 785 S SUNCOAST BLVD HOMOSASSA, FL. 34448	0.15						X								X



Copyright © 2000 Environmental Data Management, Inc.

For further information please contact us at 800-368-7376

Use of this information is strictly limited by EDM's authorization agreement, signed by our clients for each report.

**** ENVIRONMENTAL DATA MANAGEMENT ****
STANDARD RADIUS REPORT

12/04/2000

SUMMARY TABLE

Page 6 of 16

			REGULATORY LISTS															
			FEDERAL							STATE								
MAPID#	FACILITY ID NUMBER, NAME AND LOCATION	DISTANCE FROM SUBJECT PROPERTY(mi)	DIRECTION FROM SUBJECT PROPERTY	N P L	C P L I S	F R C A P	E R N S	C R R I A S T S	R O C K S	H W D M S	F I N D S	T R I S	S F A S	S I E S	S L D T S	P C A N K S	T O M H A Z	
32)	098503167 CIRCLE K #7489 400 S SUNCOAST BLVD CRYSTAL RIVER, FL. 32629-5499	0.15														X	X	
32)	598521247... CIRCLE K #7498 400 SUNCOAST BLVD S CRYSTAL RIVER, FL. 32629	0.15															X	
32)	FLD984254144 CIRCLE K #7489 400 S SUNCOAST BLVD CRYSTAL RIVER, FL. 336190	0.15						X		X								X
33)	098518721 CHEVRON-RADDIE JONES 216 S SUNCOAST BLVD CRYSTAL RIVER, FL. 32629-	0.15														X	X	
34)	476800 CLIFF'S AUTO RECONDITIONI 180 SUNCOAST BLVD N CRYSTAL RIVER, FL. 34429	0.15					X											
35)	099102968 DEVELOPERS DIVERSIFIED 548 N SUNCOAST BLVD CRYSTAL RIVER, FL. 32629	0.15															X	
36)	343840 A-1 ALARM CO 735 NORTH SUNCOAST BLVD CRYSTAL RIVER, FL.	0.15					X											
37)	099200504 CRYSTAL RIVER FIRESTONE-PENNZOIL PROD 1010 N SUNCOAST BLVD CRYSTAL RIVER, FL. 34429	0.15																X
37)	099600003 CRYSTAL RIVER FIRESTONE 1010 N SUNCOAST BLVD CRYSTAL RIVER, FL. 34429	0.15																X
38)	098520455 MASONS CONCRETE OF CRYSTAL RIVER 1041 N SUNCOAST BLVD CRYSTAL RIVER, FL. 32629	0.15																X



Copyright © 2000 Environmental Data Management, Inc.

For further information please contact us at 800-368-7376

Use of this information is strictly limited by EDM's authorization agreement, signed by our clients for each report.

**** ENVIRONMENTAL DATA MANAGEMENT ****
STANDARD RADIUS REPORT

12/04/2000

SUMMARY TABLE

Page 7 of 16

			REGULATORY LISTS														
			FEDERAL							STATE							
MAPID#	FACILITY ID NUMBER, NAME AND LOCATION	DISTANCE FROM SUBJECT PROPERTY(mi)	DIRECTION FROM SUBJECT PROPERTY	N C L	P E R C A L I S	N E R C A P	E C R R I A S	C R C R I A S S	H C W I D M S	F H D N D S	T R I S	S F A S	S I L T E S S	S L D T S T	P C A N K S	T C M H A Z	
38)	098520455. MASONS CONCRETE OF CRYSTA HWY 19 S* CRYSTAL RIVER, FL. 32629	0.15															X
38)	FLD982169955 MASONS CONCRETE OF CRYSTAL RIV US HWY 19 S* CRYSTAL RIVER, FL. 32629	0.15						X	X	X							X
38)	FLD982169955. MASONS CONCRETE OF CRYSTAL RIVER US HWY 19 S* CRYSTAL RIVER, FL. 326290000	0.15						X									X
39)	098623298 FL PEST CONTROL & CHEMICAL CO 2020 S HWY 19 CRYSTAL RIVER, FL. 32629-9010	0.15													X	X	
40)	099500740 CRYSTAL RIVER CLEANERS 1679 SE US HWY 19 CRYSTAL RIVER, FL. 344290	0.15														X	
41)	FLD982115602 CRYSTAL RIVER CLEANERS INC 1679 SE HWY 19 CRYSTAL RIVER, FL. 32629	0.15						X	X	X							X
42)	FLD039894340 CRYSTAL RIVER FIRESTONE HWY 19 S CRYSTAL RIVER, FL. 326290	0.15						X	X	X							X
43)	160333 DIMENSIONS INC 522 S.E. PARADISE POINT RD CRYSTAL RIVER, FL.	0.15				X											
43)	90-0415 DIMENSIONS INC 522 S.E. PARADISE POINT RD CRYSTAL RIVER, FL.	0.15				X											
44)	FLD984209635 AAA ENGINE & MACHINE 1422 US HWY 19 CRYSTAL RIVER, FL. 326290	0.15						X									X



Copyright © 2000 Environmental Data Management, Inc.

For further information please contact us at 800-368-7376

Use of this information is strictly limited by EDM's authorization agreement, signed by our clients for each report.

**** ENVIRONMENTAL DATA MANAGEMENT ****
STANDARD RADIUS REPORT

12/04/2000

SUMMARY TABLE

Page 8 of 16

REGULATORY LISTS

MAPID#	FACILITY ID NUMBER, NAME AND LOCATION	DISTANCE FROM SUBJECT PROPERTY (mi)	DIRECTION FROM SUBJECT PROPERTY	REGULATORY LISTS												
				FEDERAL					STATE							
				N P L	C E R C L S	N E F R N C A S P	C R O C R A C T S	R H W D M S S	F I R I S	T R I S	S F A T S	S I L T S S	S P L D T S T	P C A N K S	T O M H A Z	
45)	FLD984209635 AAA ENGINE & MACHINE CORP 1422 SE US HWY 19 CRYSTAL RIVER, FL. 326294822	0.15							X							
46)	099101562 PALMS ACE HARDWARE 1321 SE HWY 19 CRYSTAL RIVER, FL. 326294821	0.15												X	X	
47)	FLD981745425 CRYSTAL CHEVROLET 1101 SUNCOAST BLVD S CRYSTAL RIVER, FL. 32629	0.15					X	X								X
47)	FLD981866478 CRYSTAL MOTOR CAR CO 1101 SUNCOST BLVD S CRYSTAL RIVER, FL. 32629	0.15						X								
47)	FLD981866478 CRYSTAL MOTOR CAR CO 1101 SOUTH SUNCOAST BLVD CRYSTAL RIVER, FL. 326290	0.15					X									X
48)	098518705 CRYSTAL CHEVROLET 1101 N SUNCOAST BLVD CRYSTAL RIVER, FL. 32629-5483	0.15														X
48)	FLD981745425 CRYSTAL CHEVROLET 1101 SO SUNCOAST BLVD CRYSTAL RIVER, FL. 326210000	0.15						X								
48)	FLD981866478 CRYSTAL MOTOR CAR CO 1101 S SUNCOST BLVD CRYSTAL RIVER, FL. 326290000	0.15						X								
49)	098503199 COASTAL-CRYSTAL RIVER 1017 SE US 19 CRYSTAL RIVER, FL. 326294815	0.15												X	X	
49)	099101846 FL POWER CORP-WHETSTONE OIL UNIT #5 1017 S US HWY 19 CRYSTAL RIVER, FL. 32629	0.15														X



Copyright © 2000 Environmental Data Management, Inc.

For further information please contact us at 800-368-7376

Use of this information is strictly limited by EDM's authorization agreement, signed by our clients for each report.

**** ENVIRONMENTAL DATA MANAGEMENT ****
STANDARD RADIUS REPORT

12/04/2000

SUMMARY TABLE

Page 9 of 16

REGULATORY LISTS

MAPID#	FACILITY ID NUMBER, NAME AND LOCATION	DISTANCE FROM SUBJECT PROPERTY(mi)	DIRECTION FROM SUBJECT PROPERTY	FEDERAL							STATE				
				N P L	C E R G L S	N E R R P	C O R R A C T S	R C R I S	H W I D M S	F I N D S	T R I S	S F I S	S I T E S	S P I L D T S T	P C A N K S
50)	098503053 EXXON #5132-CRYSTAL RIVER 800 US 19 S CRYSTAL RIVER, FL. 32629-4812	0.15											X	X	
50)	FLD984230698 WHITE ROSE CLEANERS 800 S HIGHWAY 19 CRYSTAL RIVER, FL. 32629	0.15				X		X						X	
51)	FL0000656728 CRYSTAL PAINT & DECORATING, INC 601 CUTLER SPUR BLVD CRYSTAL RIVER, FL. 32629	0.15						X							
52)	4009M00010 CRYSTAL RIVER LF S END OF 7TH AVE 22-18S-17E CRYSTAL RIVER, FL.	0.15									X				
53)	098732090 H&H MOTORS, INC. 400 HWY 19 S CRYSTAL RIVER, FL. 326294825	0.15										X	X		
54)	098503151 TEXACO #24-203-0051 310 SE HWY US 19 CRYSTAL RIVER, FL. 32629	0.15										X	X		
54)	FLD984174227 TEXACO #242030051 310 SE HWY US 19 CRYSTAL RIVER, FL. 327940000	0.15				X	X	X						X	
55)	098626550 KMART #9286 146 SE HWY 19 CRYSTAL RIVER, FL. 326294836	0.15										X	X		
56)	099400262 BARNETT BANK 101 SE US 19 CRYSTAL RIVER, FL. 34429-	0.15										X	X		
57)	098503064 TEXACO STATION #24-203-1357 59 US 19 S CRYSTAL RIVER, FL. 32629-4808	0.15										X	X		



Copyright © 2000 Environmental Data Management, Inc.

For further information please contact us at 800-368-7376

Use of this information is strictly limited by EDM's authorization agreement, signed by our clients for each report.

**** ENVIRONMENTAL DATA MANAGEMENT ****
STANDARD RADIUS REPORT

12/04/2000

SUMMARY TABLE

Page 10 of 16

REGULATORY LISTS

MAPID#	FACILITY ID NUMBER, NAME AND LOCATION	DISTANCE FROM SUBJECT PROPERTY(mi)	DIRECTION FROM SUBJECT PROPERTY	REGULATORY LISTS												
				FEDERAL					STATE							
				N P L	C E R C L S	N E R R A S P	E C O R R A C T S	R O C R I M S	H W D M S	F I N D S	T R I S	S F A S	S I L D T S	S P E W S T	T C A N K S	C O M H A Z
58)	099502005 TOUCH OF QUALITY CLEANERS-USE #95020 471 KINGSBAY PLAZA CRYSTAL RIVER, FL. 32629	0.15														X
58)	099502006 TOUCH OF QUALITY CLEANERS (MOVED) 471 KINGSBAY PLAZA CRYSTAL RIVER, FL. 32629	0.15														X
58)	FLD982118788 TOUCH OF QUALITY CLEANERS 471 KINGSBAY PLAZA CRYSTAL RIVER, FL. 326290000	0.15					X	X	X							X
59)	098944869 TOUCH OF QUALITY CLEANERS 471 NE 1ST TER CRYSTAL RIVER, FL. 326294250	0.15														X
60)	098518709 CIRCLE K #2814 16 NE HWY 19 CRYSTAL RIVER, FL. 32629	0.15													X	X
60)	FLD984254136 CIRCLE K #2814 16 NE US HWY 16 CRYSTAL RIVER, FL. 336190	0.15					X	X								X
61)	FLD984244400 MIDAS MUFFLER 120 NE HIGHWAY 19 CRYSTAL RIVER, FL. 346220000	0.15					X	X								X
62)	098628468 CRYSTAL RIVER, CITY 524 NE 1ST AVE CRYSTAL RIVER, FL. 326294110	0.15														X
63)	098503061 FINA-FRANK'S US 19 & SR 44 CRYSTAL RIVER, FL. 32629	0.15													X	X
64)	098628562 BERRYMAN % HENIGAR 640 E HWY 44 CRYSTAL RIVER, FL. 326294324	0.15														X



Copyright © 2000 Environmental Data Management, Inc.

For further information please contact us at 800-368-7376

Use of this information is strictly limited by EDM's authorization agreement, signed by our clients for each report.

**** ENVIRONMENTAL DATA MANAGEMENT ****
STANDARD RADIUS REPORT

12/04/2000

SUMMARY TABLE

Page 11 of 16

REGULATORY LISTS

MAPID#	FACILITY ID NUMBER, NAME AND LOCATION	DISTANCE FROM SUBJECT PROPERTY(ml)	DIRECTION FROM SUBJECT PROPERTY	REGULATORY LISTS										
				FEDERAL					STATE					
				N P L	N E R C L I S	N E R R A C T S	C R O C R R A S T S	H W I D M S S	F I L D N I S	T R I S	S S F A S S	S S L T S S T	P L C A M K S	C A N H A Z
65)	099101357 SPRINT FLORIDA 35 NE 5TH ST CRYSTAL RIVER, FL. 326294163	0.15												X
66)	098503139 GIANT #107 662 US 19 NE CRYSTAL RIVER, FL. 326294241	0.15											X	X
67)	098503111 PETES PIER DOCKSIDE 558 NW 3RD AVE CRYSTAL RIVER, FL. 326294004	0.15											X	X
68)	098842217 DIXIE AUTOMOTIVE 846 US 19 N CRYSTAL RIVER, FL. 326294160	0.15											X	X
69)	098503098 AMOCO #185 806 NE US 19 CRYSTAL RIVER, FL. 32629-4160	0.15											X	X
69)	368959 TEDS AMOCO 806 NE HWY 19* CRYSTAL RIVER, FL.	0.15				X								
70)	098503048 CHEVRON-KWIK STOP 118 NW HWY 19 CRYSTAL RIVER, FL. 32629-3931	0.15											X	X
71)	098503046 CHARLIES FISH HOUSE INC 224 HWY 19 N CRYSTAL RIVER, FL. 326294233	0.15												X
71)	099046097 USE #098503046 224 US 19 N* CRYSTAL RIVER, FL. 32629-4233	0.15												X
71)	099046097. CHARLIES FISH HOUSE INC 225 HWY 19 N CRYSTAL RIVER, FL. 32629	0.15												X



Copyright © 2000 Environmental Data Management, Inc.

For further information please contact us at 800-368-7376

Use of this information is strictly limited by EDM's authorization agreement, signed by our clients for each report.

**** ENVIRONMENTAL DATA MANAGEMENT ****
STANDARD RADIUS REPORT

12/04/2000

SUMMARY TABLE

Page 12 of 16

REGULATORY LISTS

MAPID#	FACILITY ID NUMBER, NAME AND LOCATION	DISTANCE FROM SUBJECT PROPERTY(m)	DIRECTION FROM SUBJECT PROPERTY	REGULATORY LISTS														
				FEDERAL					STATE									
				N P L	C E R C L I S	F R O M P	R E G I O N A L A C T S	C R O S S I N G S	H I G H W A Y S	T R A N S P O R T A T I O N S	S S W A T E R	S E W E R S	S P L I T S	P U B L I C U T I L I T Y	T R A N S P O R T A T I O N S	C O M M U N I T Y	O T H E R	
72)	099201282 HERITAGE ANTIQUES MALL 103 NW HWY 19 CRYSTAL RIVER, FL. 32629	0.15																X
73)	098626533 CRYSTAL RIVER, CITY 302 N W HWY 19 CRYSTAL RIVER, FL. 326293935	0.15																X
74)	098518728 CRYSTAL RIVER,CITY-PUBLIC WORKS 1000 NW 6TH AVE CRYSTAL RIVER, FL. 326293443	0.15																X
75)	FLD984249656 SEARS ROEBUCK & CO 1801 NW HIGHWAY 19 CRYSTAL RIVER, FL. 606840000	0.15						X	X									X
76)	098503083 LIL CHAMP FOOD STORE #111 1943 NW US HWY 19 CRYSTAL RIVER, FL. 32629-	0.15														X	X	
76)	FLD984193680 HUNTLEY JIFFY FOOD STORES#111 1943 NW HWY 19 CRYSTAL RIVER, FL. 32067	0.15						X	X	X								X
77)	099201295 NICK NICHOLAS FORD 4020 N SUNCOAST BLVD CRYSTAL RIVER, FL. 32629-	0.15														X	X	
78)	098518715 GULF COAST FORD INC 2440 NW HWY 19 * CRYSTAL RIVER, FL. 34428-6321	0.15														X	X	
78)	098518715. GULF COAST FORD INC US 19 & STATE PARK RD* CRYSTAL RIVER, FL. 34428-6321	0.15																X
78)	FLD981745383 NICHOLAS NICK FORD INC 4080 SUNCOAST BLVD N CRYSTAL RIVER, FL. 32627	0.15						X	X	X								X



Copyright © 2000 Environmental Data Management, Inc.
 For further information please contact us at 800-368-7376

Use of this information is strictly limited by EDM's authorization agreement, signed by our clients for each report.

**** ENVIRONMENTAL DATA MANAGEMENT ****
STANDARD RADIUS REPORT

12/04/2000

SUMMARY TABLE

Page 13 of 16

REGULATORY LISTS

MAPID#	FACILITY ID NUMBER, NAME AND LOCATION	DISTANCE FROM SUBJECT PROPERTY(mi)	DIRECTION FROM SUBJECT PROPERTY	REGULATORY LISTS												
				FEDERAL						STATE						
				N L	C P	E S	C R	H M	F D	T S	S S	S E	P T	C A	O M	
78)	FLD981745383. NICHOLAS NICK FORD INC 4080 SUNCOAST BLVD N INVERNESS, FL. 32651	0.15							X							
79)	098842367 SHELL SEVEN RIVERS 6164 N SUNCOAST BLVD CRYSTAL RIVER, FL. 326296711	0.15											X	X		
79)	FLD984180067 TEXACO NO 242030614 6164 SUNCOAST BLVD N CRYSTAL RIVER, FL. 32794	0.15					X	X	X						X	
80)	099700797 SEVEN RIVERS COMMUNITY HOSPITAL 6201 N SUNCOAST BLVD CRYSTAL RIVER, FL. 34428	0.15												X		
81)	099300093 SEVEN RIVERS COMMUNITY HOSPITAL 6201 N SUNCOAST BLVD CRYSTAL RIVER, FL. 34428	0.15												X		
82)	098518659 CRYSTAL RIVER QUARRIES-USE#9045639 7040 N SUNCOAST BLVD CRYSTAL RIVER, FL. 326296726	0.15												X		
82)	099045639 CRYSTAL RIVER QUARRIES INC 7040 N SUNCOAST BLVD CRYSTAL RIVER, FL. 34428	0.15												X		
82)	FLD009792011 CRYSTAL RIVER QUARRY US HWY 19 N* CRYSTAL RIVER, FL. 32629	0.15							X							
83)	098503080 FINA-HUEY STATION US 19 & US 98* CHASSAHOWITZKA, FL. 32650-	0.15													X	
84)	098626575 US FISH & WILDLIFE SERV CHASSAHOWITZK 7798 S SUNCOAST BLVD* HOMOSASSA SPRINGS, FL. 32646-	0.15													X	



Copyright © 2000 Environmental Data Management, Inc.

For further information please contact us at 800-368-7376

Use of this information is strictly limited by EDM's authorization agreement, signed by our clients for each report.

**** ENVIRONMENTAL DATA MANAGEMENT ****
STANDARD RADIUS REPORT

12/04/2000

SUMMARY TABLE

Page 14 of 16

REGULATORY LISTS

MAPID#	FACILITY ID NUMBER, NAME AND LOCATION	DISTANCE FROM SUBJECT PROPERTY(ml)	DIRECTION FROM SUBJECT PROPERTY	REGULATORY LISTS											
				FEDERAL					STATE						
				N C L	E P R	E R C	C R R	H W D	F I N	T R I	S F A	S I D	S P L	T C A	C O M
85)	098503086 LIL CHAMP FOOD STORE #184 2275 S SUNCOAST BLVD (US 19 N)* HOMOSASSA SPRINGS, FL. 32649-	0.15												X	X
85)	FLD984193714 HUNTLEY JIFFY FOOD STORES 184 2275 SUN COAST BLVD* HOMOSASSA, FL. 32649	0.15					X	X	X						X
86)	FLD091312686 DIMENSIONS MFG & DIST INC HWY 19* HOMOSASSA, FL. 32646	0.15					X	X	X						X
86)	FLD984197012 M D AUTO CLINIC US 19 S* CRYSTAL RIVER, FL. 326290000	0.15					X	X	X						X
86)	FLD984220103 M D AUTO CLINIC 9250 W ATLAS* HOMOSASSA, FL. 32646	0.15					X	X							X
87)	FL0001786896 LOVE NISSAN & HONDA 2021 S SUNCOAST BLVD* HOMOSASSA, FL. 34448	0.15							X						
87)	FLR000023697 LOVE NISSAN & HONDA 2021 S SUNCOAST BLVD* HOMOSASSA, FL. 34448	0.15					X								X
88)	FL0001786821 STRICKER MARINE & BEAT SALES HWY 19 ACROSS FROM AIRPORT* CRYSTAL RIVER, FL. 344230	0.15							X						
88)	FLR000017418 STRICKER MARINE & BEAT SALES HWY 19 ACROSS FROM AIRPORT* CRYSTAL RIVER, FL. 34423-0	0.15					X								X
89)	098518701 SOUTHDOWN INC 1021 US HWY 19 S* CRYSTAL RIVER, FL. 32629-	0.15													X



Copyright © 2000 Environmental Data Management, Inc.

For further information please contact us at 800-368-7376

Use of this information is strictly limited by EDM's authorization agreement, signed by our clients for each report.

**** ENVIRONMENTAL DATA MANAGEMENT ****
STANDARD RADIUS REPORT

12/04/2000

SUMMARY TABLE

Page 15 of 16

REGULATORY LISTS

MAPID#	FACILITY ID NUMBER, NAME AND LOCATION	DISTANCE FROM SUBJECT PROPERTY(mi)	DIRECTION FROM SUBJECT PROPERTY	REGULATORY LISTS									
				FEDERAL					STATE				
				N P L	C F R C A S P L S	E F R O R R A C T S	C R O C R I M S	R H W I D M S	F T R I S	S F A T S S	S I L D T S S	S P C A N K S	T C O M H A Z
89)	099800142 SOUTHDOWN INC-POWER KLEEN CORP 1021 S US HWY 19* CRYSTAL RIVER, FL. 34429-	0.15											X
90)	099801103 FAST LUBE INC 1050 SW HWY 19 * CRYSTAL RIVER, FL. 32629-	0.15											X
91)	529890 CRYSTAL RIVER SIGNS 708 S.E. 9TH CIRCLE* CRYSTAL RIVER, FL.	0.15				X							
92)	099600004. TOUCH OF QUALITY CLEANERS 130 SE HWY 19* CRYSTAL RIVER, FL. 34429	0.15											X
93)	099600004 TOUCH OF QUALITY CLEANERS 130 NE HWY 19* CRYSTAL RIVER, FL. 34429-	0.15											X
94)	098503047 CHEVRON 639 NE HWY 19 * CRYSTAL RIVER, FL. 34429-	0.15										X	X
95)	098732510 CITGO FOOD MART #4 US 19 & NE 3RD AVE* CRYSTAL RIVER, FL. 32629-	0.15										X	X
95)	098732510. CITGO FOOD MART #4 US 19 & NE 3RD AVE* CRYSTAL RIVER, FL. 32629	0.15											X
96)	FL0001652064 CRYSTAL RIVER STP 123 NW HWY 19* CRYSTAL RIVER, FL. 32629	0.15						X					
97)	099802907 CRYSTAL RIVER CITY PUBLIC WORKS 560 N CITRUS AVE * CRYSTAL RIVER, FL. -	0.15										X	X



Copyright © 2000 Environmental Data Management, Inc.

For further information please contact us at 800-368-7376

Use of this information is strictly limited by EDM's authorization agreement, signed by our clients for each report.

**** ENVIRONMENTAL DATA MANAGEMENT ****
STANDARD RADIUS REPORT

12/04/2000

SUMMARY TABLE

Page 16 of 16

REGULATORY LISTS

MAPID#	FACILITY ID NUMBER, NAME AND LOCATION	DISTANCE FROM SUBJECT PROPERTY (mi)	DIRECTION FROM SUBJECT PROPERTY	FEDERAL							STATE				
				N P L	C E R C L I S	N E F R C A S P	R R R R A C T S	C R C R I M S	H W I D M S	F I N D S	T R I S	S F A S	S I L D T S	S P L T S	P T C A N K S
98)	099801727 CRYSTAL RIVER CITY ROW PROPERTY CR 495 & HWY 19 * CRYSTAL RIVER, FL. -	0.15												X	X
99)	FL0000624395 PINCH A PENNY #37 1920 NW HWY 19* CRYSTAL RIVER, FL. 32629	0.15						X							
100)	099202341 CRESSEY, JUDY 2051 NW HWY 19 * CRYSTAL RIVER, FL. 34428-	0.15											X	X	
101)	099101147 SUNCOAST LINCOLN-MERCURY INC 2121 NW US 19 * CRYSTAL RIVER, FL. 32629-6117	0.15											X	X	
101)	FLD054000237 SUNCOAST LINCOLN MERCURY INC 2121 HWY 19 NW* CRYSTAL RIVER, FL. 32629	0.15					X	X	X						X
102)	099045922 MOTEL INVESTMENTS INC 2380 NW HWY 19* CRYSTAL RIVER, FL. 32629-6114	0.15												X	
103)	FLR000004929 EQUIPMENT MAINTENANCE & REPAIR 4280 N US HWY 19* CRYSTAL RIVER, FL. 344280	0.15					X								X
104)	FLD984178996 CRYSTAL RIVER PRECAST PLT 010 HWY 19 & POWERLINE RD* CRYSTAL RIVER, FL. 33631	0.15					X	X	X						X



Copyright © 2000 Environmental Data Management, Inc.

For further information please contact us at 800-368-7376

Use of this information is strictly limited by EDM's authorization agreement, signed by our clients for each report.

USEPA NATIONAL PRIORITIES LIST

12/4/00

(NPL)

NPL Page 1 of 2

The US EPA National Priorities List (NPL) is a listing of facilities and/or locations where environmental contamination has been confirmed and prioritized for "Superfund" cleanup activities. The NPL was devised as a method for the EPA to prioritize these sites for the purpose of taking remedial action as funded by the Hazardous Waste Substance Superfund program, which was initially established under the Comprehensive Environmental Response, Compensation and Liability Act of 1980 (CERCLA). Please see the CERCLIS database description for further information relative to the CERCLA program.

The EDM NPL report includes records identified in your study area that are listed as a NPL facility. Please note that the data detail provided in the EDM NPL report was enhanced by adding more site-specific information provided in EPA Publication "Superfund: Progress at National Priority List Sites".

The EDM NON-MAPPED SITES APPENDIX is a listing of those records that could not be mapped, due to insufficient address information. We recommend reviewing this section since it is possible that a facility listed in this section may fall within your search area. The EDM 2 MILE SUMMARY APPENDIX is provided in the EDM comprehensive report format, and includes some of the more "potentially disconcerting" sites (including the NPL) mapped within an approximate 2 Mile radius of your requested study area. If more specific information relative to a particular site listed in either of these summary Appendices is required, please contact us and we will send you this more detailed information as an addendum to this report, at no additional charge.

N
P
L

D
A
T
A
B
A
S
E

Agency File Date: 8/10/99

Received by EDM: 8/29/00

EDM Database Updated: 8/29/00

1 Additional information manually input from EPA Publication: "Superfund: Progress at National Priority List Sites"



Copyright © 2000 Environmental Data Management, Inc.

For further information please contact us at 800-368-7376

Use of this information is strictly limited by EDM's authorization agreement, signed by our clients for each report.

US EPA NATIONAL PRIORITIES LIST

12/4/00

(NPL)

NPL Page 2 of 2

FACILITY ID NUMBER, NAME AND LOCATION:

NO DATA FOUND FOR STUDY AREA

Date Proposed:
Date Finalized:
Date Deleted:
Date Partial Deleted:

N
P
L

NPL STATUS:

1
****ADDITIONAL SITE INFORMATION****

1 Additional information manually input from EPA Publication: "Superfund: Progress at National Priority List Sites"



Copyright © 2000 Environmental Data Management, Inc.

For further information please contact us at 800-368-7376

Use of this information is strictly limited by EDM's authorization agreement, signed by our clients for each report.

**USEPA COMPREHENSIVE ENVIRONMENTAL RESPONSE, COMPENSATION AND
LIABILITY INFORMATION SYSTEM LIST
(CERCLIS)**

12/4/00

CERCLIS Page 1 of 2

The USEPA Comprehensive Environmental Response, Compensation, and Liability Information System (CERCLIS) list contains facilities and/or locations that the USEPA is investigating to determine if an existing or threatened release of hazardous substances is present. The CERCLIS list contains sites that have been proposed for inclusion on the NPL, are actually on the NPL and/or are in the screening and assessment phase for possible inclusion on the NPL. Once identified as a potential environmental problem, a preliminary site assessment is typically conducted by the USEPA or State agency for all sites listed on the CERCLIS list. Based upon the findings of the preliminary assessment, further assessment and remediation activities may be deemed necessary. If warranted, the site may be ranked according to the degree of environmental health and safety concerns and placed on the NPL for cleanup per the Hazardous Waste Substance Superfund program, initially established under the Comprehensive Environmental Response, Compensation and Liability Act of 1980 (CERCLA).

As of February 15, 1995, CERCLIS no longer includes sites which the EPA has assessed and designated "No Further Remedial Action Planned" (NFRAP). A NFRAP designation means, to the best of EPA's knowledge, Superfund completed its assessment at a site and has determined no further steps to list this site on the NPL will be taken unless information indicating this decision was not appropriate or other considerations make a recommendation for listing appropriate at a later time. An NFRAP decision does not necessarily mean that there is no hazard associated with a given site; it means only that based upon available information, the location is not judged to be a potential NPL site (see our NFRAP database description).

The EDM NON-MAPPED RECORDS TABLE is a listing of those records that could not be mapped, due to insufficient address information. We recommend reviewing this section since it is possible that a facility listed in this section may fall within your search area. The EDM 2 MILE SUMMARY TABLE is provided in the EDM comprehensive report format, and includes some of the more "potentially disconcerting" sites (including CERCLIS listings) mapped within an approximate 2 mile radius of your requested study area. If more specific information relative to a particular site listed in either of these tables is required, please contact us and we will send you this more detailed information as an addendum to this report, at no additional charge.

C
E
R
C
L
I
S

D
A
T
A
B
A
S
E

Agency File Date: 8/10/00

Received by EDM: 8/29/00

EDM Database Updated: 8/30/00



Copyright © 2000 Environmental Data Management, Inc.

For further information please contact us at 800-368-7376

Use of this information is strictly limited by EDM's authorization agreement, signed by our clients for each report.

USEPA COMPREHENSIVE ENVIRONMENTAL RESPONSE, COMPENSATION AND
LIABILITY INFORMATION SYSTEM LIST

12/4/00

(CERCLIS)

CERCLIS Page 2 of 2

FACILITY ID NUMBER, NAME AND LOCATION:

NO DATA FOUND FOR STUDY AREA

C
E
R
C
L
I
S



Copyright © 2000 Environmental Data Management, Inc.

For further information please contact us at 800-368-7376

Use of this information is strictly limited by EDM's authorization agreement, signed by our clients for each report.

USEPA NO FURTHER REMEDIAL ACTION PLANNED LIST

12/4/00

(NFRAP)

NFRAP Page 1 of 2

NFRAP sites are facilities and/or locations that were previously listed in the USEPA CERCLIS database. As of February 15, 1995, however, the USEPA began removing sites from the CERCLIS list that the EPA had assessed and designated as requiring no further remedial action. An NFRAP designation means, to the best of EPA's knowledge, the EPA (or it's agent) has completed assessment activities at the site, and has determined no further steps to list this site on the NPL will be taken unless information indicating this decision was not appropriate or other considerations make a recommendation for listing appropriate at a later time. These NFRAP sites may be reviewed by the states in which they are located to determine if they should be returned to CERCLIS because of newly identified contamination problems at the site.

The EDM NON-MAPPED RECORDS TABLE is a listing of those records that could not be mapped, due to insufficient address information. We recommend reviewing this section since it is possible that a facility listed in this section may fall within your search area. If more specific information relative to a particular site listed in this table is required, please contact us and we will send you this more detailed information as an addendum to this report, at no additional charge.

N
F
R
A
P

D
A
T
A
B
A
S
E

Agency File Date: 8/10/00

Received by EDM: 8/29/00

EDM Database Updated: 9/12/00



Copyright © 2000 Environmental Data Management, Inc.

For further information please contact us at 800-368-7376

Use of this information is strictly limited by EDM's authorization agreement, signed by our clients for each report.

USEPA NO FURTHER REMEDIAL ACTION PLANNED LIST

12/4/00

(NFRAP)

NFRAP Page 2 of 2

FACILITY ID NUMBER, NAME AND LOCATION:

NO DATA FOUND FOR STUDY AREA

N
F
R
A
P



Copyright © 2000 Environmental Data Management, Inc.

For further information please contact us at 800-368-7376

Use of this information is strictly limited by EDM's authorization agreement, signed by our clients for each report.

USEPA EMERGENCY RESPONSE NOTIFICATION SYSTEM LIST

(ERNS)

12/4/00

ERNS Page 1 of 11

The USEPA Emergency Response Notification System (ERNS) list is a database used to store information on the notification of oil discharges and hazardous substance releases. The ERNS program is a cooperative data sharing effort among the Environmental Protection Agency (EPA), various program offices of the Department of Transportation (DOT) and the National Response Center (NRC). This database is in place to meet provisions of the revised National Oil and Hazardous Substance Pollution Contingency Plan (NCP) and USEPA Comprehensive Environmental Response, Compensation, and Liability Act (CERCLA) to provide EPA headquarters and regional management and staff with information on the nature and types of releases occurring on a nationwide basis.

The ERNS database integrates both initial notification information concerning releases of oil and hazardous substances, as well as additional follow-up information specific to those incidents. Typically, information about a release is received from the reporting parties by one of three entities, the NRC, EPA or the Marine Safety Information System (MSIS).

The EDM ERNS report includes ERNS records identified within your study area, and includes data compiled from 1987 to the date of our latest quarterly update. The report indicates the date of the reported incident, the type and quantity of materials involved and the reported incident details and response actions that were taken. Please note that some ERNS records retrieved from the EPA database do not contain information on the name or location of sites where incidents have occurred. These records are not included in the EDM ERNS report.

The EDM NON-MAPPED RECORDS TABLE is a listing of those records that could not be mapped, due to insufficient address information. We recommend reviewing this section since it is possible that a facility listed in this section may fall within your search area. The EDM 2 MILE SUMMARY TABLE is provided in the EDM comprehensive report format, and includes some of the more "potentially disconcerting" sites (including ERNS listings) mapped within an approximate 2 mile radius of your requested study area. If more specific information relative to a particular site listed in either of these tables is required, please contact us and we will send you this more detailed information as an addendum to this report, at no additional charge.

ERNS
D
A
T
A
B
A
S
E

Agency File Date: 8/7/00

Received by EDM: 9/12/00

EDM Database Updated: 9/12/00



Copyright © 2000 Environmental Data Management, Inc.

For further information please contact us at 800-368-7376

Use of this information is strictly limited by EDM's authorization agreement, signed by our clients for each report.

USEPA EMERGENCY RESPONSE NOTIFICATION SYSTEM LIST

(ERNS)

12/4/00

ERNS Page 2 of 11

FACILITY ID NUMBER, NAME AND LOCATION:

MAP ID NUMBER:

51584
UNKNOWN
US 19 AND HALLS MILL RD
HOMOSASSA SPRINGS, FL

18
ERNS

County: CITRUS

US EPA REGION 4 ID #:

NATIONAL RESPONSE CENTER ID #: 01626

AGENCY RECEIVING REPORT: NATIONAL RESPONSE CENTER

RESPONDING AGENCY:

US COAST GUARD UNIT RECEIVING REPORT:

SPILL DATE: 2/5/88

MATERIAL AND QUANTITY SPILLED:

DIESEL 150 GAL

MEDIA AFFECTED (Y/N): AIR LAND WATER GROUNDWATER FACILITY OTHER OTHER WATERWAY AFFECTED:
N N Y N N N RETENTION POND/WETLANDS

INCIDENT

CAUSE (Y/N): TRANSPORTATION EQUIP FAILURE OPERATOR ERROR NATURAL PHENOMENON DUMPING OTHER CAUSE UNKNOWN
N N N N N N N

IF TRANSPORTATION-RELATED, THE
TYPE OF TRANSPORTATION INVOLVED: HIGHWAY RELATED

DESCRIPTION: SADDLE TANKS ON TRUCK/ACCIDENT

RESPONSE: DIKED/CONTAINED/DISPATCHED DER REPRESENTATIVE

MISC INFO:



Copyright © 2000 Environmental Data Management, Inc.

For further information please contact us at 800-368-7376

Use of this information is strictly limited by EDM's authorization agreement, signed by our clients for each report.

USEPA EMERGENCY RESPONSE NOTIFICATION SYSTEM LIST

(ERNS)

12/4/00

ERNS Page 3 of 11

FACILITY ID NUMBER, NAME AND LOCATION:

MAP ID NUMBER:

88-462
UNKNOWN
US 19 & HALLS MILL ROAD
HOMASASSA SPRIN, FL

18

ERNS

County: CITRUS

US EPA REGION 4 ID #: 88-462
NATIONAL RESPONSE CENTER ID #:
AGENCY RECEIVING REPORT:
RESPONDING AGENCY:
US COAST GUARD UNIT RECEIVING REPORT:

SPILL DATE: 2/5/88 MATERIAL AND QUANTITY SPILLED:
DIESEL 150 G

MEDIA AFFECTED (Y/N): AIR LAND WATER GROUNDWATER FACILITY OTHER OTHER WATERWAY AFFECTED:

INCIDENT
CAUSE (Y/N): TRANSPORTATION EQUIP FAILURE OPERATOR ERROR NATURAL PHENOMENON DUMPING OTHER CAUSE UNKNOWN

IF TRANSPORTATION-RELATED, THE
TYPE OF TRANSPORTATION INVOLVED:

DESCRIPTION:
RESPONSE: AREA DIKED, CLEANUP UNDERWAY
MISC INFO:



USEPA EMERGENCY RESPONSE NOTIFICATION SYSTEM LIST

(ERNS)

12/4/00

ERNS Page 4 of 11

FACILITY ID NUMBER, NAME AND LOCATION:

MAP ID NUMBER:

23

ERNS

412171
CITRUS OLDSMOBILE & PONTI
HWY 19
HOMOSASSA SPRIN, FL 34447

County: CITRUS

US EPA REGION 4 ID #: 95-0325

NATIONAL RESPONSE CENTER ID #: 271833

AGENCY RECEIVING REPORT: ENVIRONMENTAL PROTECTION AGENCY

RESPONDING AGENCY:

US COAST GUARD UNIT RECEIVING REPORT:

SPILL DATE: 12/2/94

MATERIAL AND QUANTITY SPILLED:

TRANSMISSION FLUID 0 UNK

MEDIA AFFECTED (Y/N): AIR LAND WATER GROUNDWATER FACILITY OTHER OTHER WATERWAY AFFECTED;
Y N N N N N

INCIDENT CAUSE (Y/N): TRANSPORTATION EQUIP FAILURE OPERATOR ERROR NATURAL PHENOMENON DUMPING OTHER CAUSE UNKNOWN
N Y N N N N N

IF TRANSPORTATION-RELATED, THE TYPE OF TRANSPORTATION INVOLVED: UNKNOWN

DESCRIPTION: CALLER STATED THERE IS TRANSMISSION FLUID ON THE ASPHALT

RESPONSE: NONE

MISC INFO: THERE IS ALSO A SINK HOLE AT THE ADDRESS



Copyright © 2000 Environmental Data Management, Inc.

For further information please contact us at 800-368-7376

Use of this information is strictly limited by EDM's authorization agreement, signed by our clients for each report.

USEPA EMERGENCY RESPONSE NOTIFICATION SYSTEM LIST
(ERNS)

12/4/00

ERNS Page 5 of 11

FACILITY ID NUMBER, NAME AND LOCATION:

MAP ID NUMBER:

575022
PRO LINE BOATS
U.S. ROUTE 19
HOMOSASSA, FL

27

ERNS

County: CITRUS

US EPA REGION 4 ID #: 98-2127

NATIONAL RESPONSE CENTER ID #: 428767

AGENCY RECEIVING REPORT: ENVIRONMENTAL PROTECTION AGENCY

RESPONDING AGENCY:

US COAST GUARD UNIT RECEIVING REPORT:

SPILL DATE: 3/18/98

MATERIAL AND QUANTITY SPILLED:

BOAT AND AUTOMOTIVE PAINT 0 UNK

MEDIA AFFECTED (Y/N): AIR LAND WATER GROUNDWATER FACILITY OTHER OTHER WATERWAY AFFECTED:
Y N N N N N N

INCIDENT

CAUSE (Y/N): TRANSPORTATION EQUIP FAILURE OPERATOR ERROR NATURAL PHENOMENON DUMPING OTHER CAUSE UNKNOWN
N N N N N N N

IF TRANSPORTATION-RELATED, THE
TYPE OF TRANSPORTATION INVOLVED: FIXED FACILITY

DESCRIPTION: SPRAY PAINTING BOATS IN THE OPEN WITH A FAN EXHAUSTING PAINT AND FUMES
ESCAPING TO THE OUTSIDE. CALLER CAN SMELL THE PAINT AND SEE THE MIST

RESPONSE: NONE

MISC INFO: CALLER HAS ATTEMPTED TO CONTACT OTHER COUNTY AGENCIES TO COMPLAIN BUT HAS
BEEN UNABLE TO REACH ANYONE



Copyright © 2000 Environmental Data Management, Inc.
For further information please contact us at 800-368-7376

Use of this information is strictly limited by EDM's authorization agreement, signed by our clients for each report.

USEPA EMERGENCY RESPONSE NOTIFICATION SYSTEM LIST
(ERNS)

12/4/00

ERNS Page 7 of 11

FACILITY ID NUMBER, NAME AND LOCATION:

MAP ID NUMBER:

343840
A-1 ALARM CO
735 NORTH SUNCOAST BLVD
CRYSTAL RIVER, FL

36

ERNS

County: CITRUS

US EPA REGION 4 ID #: 94-0340
NATIONAL RESPONSE CENTER ID #: 203454
AGENCY RECEIVING REPORT: NATIONAL RESPONSE CENTER
RESPONDING AGENCY:
US COAST GUARD UNIT RECEIVING REPORT: TAMMS

SPILL DATE: 8/1/93

MATERIAL AND QUANTITY SPILLED:

OIL, MISC: LUBRICATING 0 UNK
OIL, MISC: MOTOR 0 UNK

MEDIA AFFECTED (Y/N): AIR LAND WATER GROUNDWATER FACILITY OTHER OTHER WATERWAY AFFECTED:
N Y N N N N CONCRETE

INCIDENT

CAUSE (Y/N): TRANSPORTATION EQUIP FAILURE OPERATOR ERROR NATURAL PHENOMENON DUMPING OTHER CAUSE UNKNOWN
N N N N N N N

IF TRANSPORTATION-RELATED, THE
TYPE OF TRANSPORTATION INVOLVED: FIXED FACILITY

DESCRIPTION: CALLER STATES THAT THE RESPONSIBLE PARTY HAS SEVERAL CONTAINERS OF OIL
LEAKING INSIDE THE WAREHOUSE

RESPONSE: NONE

MISC INFO: CALLER STATES THAT THIS HAS BEEN GOING ON FOR 10 YEARS AND APPX 500 GALHAS
BEEN SPILLED



Copyright © 2000 Environmental Data Management, Inc.
For further information please contact us at 800-368-7376

Use of this information is strictly limited by EDM's authorization agreement, signed by our clients for each report.

USEPA EMERGENCY RESPONSE NOTIFICATION SYSTEM LIST

(ERNS)

12/4/00

ERNS Page 8 of 11

FACILITY ID NUMBER, NAME AND LOCATION:

MAP ID NUMBER:

43

ERNS

160333
DIMENSIONS INC
522 S.E. PARADISE POINT RD
CRYSTAL RIVER, FL

County: CITRUS

US EPA REGION 4 ID #:

NATIONAL RESPONSE CENTER ID #: 08758

AGENCY RECEIVING REPORT: NATIONAL RESPONSE CENTER

RESPONDING AGENCY:

US COAST GUARD UNIT RECEIVING REPORT:

SPILL DATE: 2/15/90 MATERIAL AND QUANTITY SPILLED:

ACETONE 165 GAL

MEDIA AFFECTED (Y/N): AIR LAND WATER GROUNDWATER FACILITY OTHER OTHER WATERWAY AFFECTED:
N Y N N N N FRONT OF PROPERTY.

INCIDENT

CAUSE (Y/N): TRANSPORTATION EQUIP FAILURE OPERATOR ERROR NATURAL PHENOMENON DUMPING OTHER CAUSE UNKNOWN
N N N N N N N N

IF TRANSPORTATION-RELATED, THE
TYPE OF TRANSPORTATION INVOLVED: FIXED FACILITY

DESCRIPTION: A NEIGHBOR REPORTED SEEING A WHITE VAN DUMPING 3 55 GALLON DRUMS INTO
CALLER'S YARD.

RESPONSE: NONE TAKEN.

MISC INFO: CALLER REPORTS DRUMS ARE SEALED AND SITTING IN CALLER'S YARD. REPORTS NO
SPILLAGE.



Copyright © 2000 Environmental Data Management, Inc.
For further information please contact us at 800-368-7376

Use of this information is strictly limited by EDM's authorization agreement, signed by our clients for each report.

USEPA EMERGENCY RESPONSE NOTIFICATION SYSTEM LIST

(ERNS)

12/4/00

ERNS Page 9 of 11

FACILITY ID NUMBER, NAME AND LOCATION:

MAP ID NUMBER:

43

ERNS

90-0415
DIMENSIONS INC
522 S.E. PARADISE POINT RD
CRYSTAL RIVER, FL

County: CITRUS

US EPA REGION 4 ID #: 90-0415

NATIONAL RESPONSE CENTER ID #:

AGENCY RECEIVING REPORT:

RESPONDING AGENCY:

US COAST GUARD UNIT RECEIVING REPORT:

SPILL DATE: 2/15/90 MATERIAL AND QUANTITY SPILLED:

ACETONE 165 G

MEDIA AFFECTED (Y/N): AIR LAND WATER GROUNDWATER FACILITY OTHER OTHER WATERWAY AFFECTED:

INCIDENT

CAUSE (Y/N): TRANSPORTATION EQUIP FAILURE OPERATOR ERROR NATURAL PHENOMENON DUMPING OTHER CAUSE UNKNOWN

IF TRANSPORTATION-RELATED, THE
TYPE OF TRANSPORTATION INVOLVED:

DESCRIPTION:

RESPONSE: NONE TAKEN.

MISC INFO:



Copyright © 2000 Environmental Data Management, Inc.

For further information please contact us at 800-368-7376

Use of this information is strictly limited by EDM's authorization agreement, signed by our clients for each report.

USEPA EMERGENCY RESPONSE NOTIFICATION SYSTEM LIST

(ERNS)

12/4/00

ERNS Page 10 of 11

FACILITY ID NUMBER, NAME AND LOCATION:

MAP ID NUMBER:

368959
TEDS AMOCO
806 NE HWY 19
CRYSTAL RIVER, FL

69

ERNS

County: CITRUS

US EPA REGION 4 ID #: 94-2418
NATIONAL RESPONSE CENTER ID #: 236983
AGENCY RECEIVING REPORT: NATIONAL RESPONSE CENTER
RESPONDING AGENCY:
US COAST GUARD UNIT RECEIVING REPORT: TAMMS

SPILL DATE: 4/26/94 MATERIAL AND QUANTITY SPILLED:

OIL, MISC: MOTOR 0 UNK
ETHYLENE GLYCOL 0 UNK
WASTE OIL 0 UNK

MEDIA AFFECTED (Y/N): AIR LAND WATER GROUNDWATER FACILITY OTHER OTHER WATERWAY AFFECTED:
N N Y N N N SEWER

INCIDENT

CAUSE (Y/N): TRANSPORTATION EQUIP FAILURE OPERATOR ERROR NATURAL PHENOMENON DUMPING OTHER CAUSE UNKNOWN
N N N N N N N

IF TRANSPORTATION-RELATED, THE
TYPE OF TRANSPORTATION INVOLVED: FIXED FACILITY

DESCRIPTION: MATERIALS WERE WASHED INTO THE SEWERS EVERYDAY FOR THE PAST 3 YEARS

RESPONSE: NONE

MISC INFO: RP ALSO HAS SEEN A 100 GALLON BBL THAT LEAKS ON THE PROPERTY



Copyright © 2000 Environmental Data Management, Inc.

For further information please contact us at 800-368-7376

Use of this information is strictly limited by EDM's authorization agreement, signed by our clients for each report.

USEPA EMERGENCY RESPONSE NOTIFICATION SYSTEM LIST

(ERNS)

12/4/00

ERNS Page 11 of 11

FACILITY ID NUMBER, NAME AND LOCATION:

MAP ID NUMBER:

91

ERNS

529890
CRYSTAL RIVER SIGNS
708 S.E. 9TH CIRCLE
CRYSTAL RIVER, FL

County: CITRUS

US EPA REGION 4 ID #: 97-2048

NATIONAL RESPONSE CENTER ID #: 380423

AGENCY RECEIVING REPORT: ENVIRONMENTAL PROTECTION AGENCY

RESPONDING AGENCY:

US COAST GUARD UNIT RECEIVING REPORT:

SPILL DATE: 3/16/97 MATERIAL AND QUANTITY SPILLED:

MINERAL SPIRITS 0 UNK

MEDIA AFFECTED (Y/N): AIR LAND WATER GROUNDWATER FACILITY OTHER OTHER WATERWAY AFFECTED:
N Y N N N N

INCIDENT

CAUSE (Y/N): TRANSPORTATION EQUIP FAILURE OPERATOR ERROR NATURAL PHENOMENON DUMPING OTHER CAUSE UNKNOWN
N N N N N N N

IF TRANSPORTATION-RELATED, THE
TYPE OF TRANSPORTATION INVOLVED: FIXED FACILITY

DESCRIPTION: VARIOUS SUBSTANCES FROM A SIGN PAINTING COMPANY / OWNER DUMPING

RESPONSE: NONE

MISC INFO: PC IS FORMER EMPLOYEE / HE STATES THAT OWNER IS DUMPING MNS / XYLENE /
OTHER S UBSTANCES UTILIZED TO MAKE PAINT & DUMPING ON GROUND



Copyright © 2000 Environmental Data Management, Inc.

For further information please contact us at 800-368-7376

Use of this information is strictly limited by EDM's authorization agreement, signed by our clients for each report.

**USEPA RCRIS NATIONAL OVERSITE DATABASE HANDLERS
WITH CORRECTION ACTION ACTIVITY
(CORRACTS)**

12/4/00

CORRACTS Page 1 of 2

The USEPA Corrective Action Sites (CORRACTS) database is a listing of hazardous waste handlers that have undergone RCRA corrective action activity. This information is compiled by the EPA Regional and State RCRA program personnel, as well as the RCRA facilities themselves. Please see the RCRIS database description for further information relative to the RCRA program.

The EDM NON-MAPPED RECORDS TABLE is a listing of those records that could not be mapped, due to insufficient address information. We recommend reviewing this section since it is possible that a facility listed in this section may fall within your search area. If more specific information relative to a particular site listed in this table is required, please contact us and we will send you this more detailed information as an addendum to this report, at no additional charge.

C
O
R
R
A
C
T
S

D
A
T
A
B
A
S
E

Agency File Date: 4/20/00

Received by EDM: 9/12/00

EDM Database Updated: 9/12/00



Copyright © 2000 Environmental Data Management, Inc.

For further information please contact us at 800-368-7376

Use of this information is strictly limited by EDM's authorization agreement, signed by our clients for each report.

USEPA RCRIS NATIONAL OVERSITE DATABASE HANDLERS
WITH CORRECTION ACTION ACTIVITY
(CORRACTS)

12/4/00

CORRACTS Page 2 of 2

FACILITY ID NUMBER, NAME AND LOCATION:

NO DATA FOUND FOR STUDY AREA

C
O
R
R
A
C
T
S



Copyright © 2000 Environmental Data Management, Inc.

For further information please contact us at 800-368-7376

Use of this information is strictly limited by EDM's authorization agreement, signed by our clients for each report.

**USEPA RESOURCE CONSERVATION AND RECOVERY ACT
INFORMATION SYSTEM LIST
(RCRIS)**

12/4/00

RCRIS Page 1 of 15

The USEPA Resource Conservation and Recovery Information System (RCRIS) identifies those facilities or locations that have notified the EPA of their activities relative to the handling of hazardous wastes. These activities include hazardous waste generation, hazardous waste transportation, and hazardous waste treatment, storage and disposal, as defined by federally recognized hazardous waste codes. Generators are typically divided into large-quantity and small-quantity generators (LQG and SQG, respectively). Hazardous waste facilities involved in the Treatment, Storage and Disposal are often grouped into a "TSD" category.

The EDM RCRIS report includes records identified in your study area that are listed as a RCRIS facility. Each RCRIS facility listed in the EDM report will have its status (i.e. Generator, Transporter or TSD) indicated beneath the Facility Name and Location information.

The EDM NON-MAPPED RECORDS TABLE is a listing of those records that could not be mapped, due to insufficient address information. We recommend reviewing this section since it is possible that a facility listed in this section may fall within your search area. If more specific information relative to a particular site listed in this table is required, please contact us and we will send you this more detailed information as an addendum to this report, at no additional charge.

RCRIS
DATABASE

Agency File Date: 8/7/00

Received by EDM: 8/30/00

EDM Database Updated: 8/30/00



Copyright © 2000 Environmental Data Management, Inc.

For further information please contact us at 800-368-7376

Use of this information is strictly limited by EDM's authorization agreement, signed by our clients for each report.

USEPA RESOURCE CONSERVATION AND RECOVERY ACT
INFORMATION SYSTEM LIST

12/4/00

(RCRIS)

RCRIS Page 2 of 15

MAP ID NUMBER:

3

RCRIS

FACILITY ID NUMBER, NAME AND LOCATION:

FLD984225037
CUMBERLAND FARMS #1006
8078 S SUN COAST BLVD
HOMOSASSA, FL 2021 0

MAILING ADDRESS AND CONTACT:

777 DEDHAM ST
CANTON MA 2021 -0
Contact: SCHULTZ JOYCE
Contact Tel: 6178284900

GENERATOR STATUS: SQG-BETWEEN 100-1000 KG DURING ANY MONTH

TRANSPORTER STATUS:

TSD STATUS:

UIC STATUS:

MAP ID NUMBER:

4

RCRIS

FACILITY ID NUMBER, NAME AND LOCATION:

FLD984254169
CIRCLE K #7497
6775 S SUNCOAST BLVD
HOMOSASSA, FL 336190

MAILING ADDRESS AND CONTACT:

Contact: BELIN STEVE
Contact Tel: 8136898161

GENERATOR STATUS: CESQG-LESS THAN 100 KG DURING ANY MONTH

TRANSPORTER STATUS:

TSD STATUS:

UIC STATUS:

MAP ID NUMBER:

5

RCRIS

FACILITY ID NUMBER, NAME AND LOCATION:

FLR000061119
SUN FIBERGLASS PRODUCTS
7397 S SUNCOAST BLVD
HOMOSASSA, FL 34446

MAILING ADDRESS AND CONTACT:

7397 S SUNCOAST BLVD
HOMOSASSA FL 34446
Contact: PRYSTUPA CURT
Contact Tel: 3526284733

GENERATOR STATUS: LQG-GREATER THAN 1000 KG DURING ANY MONTH

TRANSPORTER STATUS:

TSD STATUS:

UIC STATUS:



Copyright © 2000 Environmental Data Management, Inc.

For further information please contact us at 800-368-7376

Use of this information is strictly limited by EDM's authorization agreement, signed by our clients for each report.

USEPA RESOURCE CONSERVATION AND RECOVERY ACT
INFORMATION SYSTEM LIST

(RCRIS)

12/4/00

RCRIS Page 3 of 15

MAP ID NUMBER:

7

RCRIS

FACILITY ID NUMBER, NAME AND LOCATION:

FLD981925605
LARRYS QUALITY PAINT & BODY
5870 S SUNCOAST BLVD
HOMOSASSA, FL 326460

MAILING ADDRESS AND CONTACT:

5870 S SUNCOAST BLVD
HOMOSASSA FL 32646-0
Contact: LARRY POPE
Contact Tel: 9046282524

GENERATOR STATUS: SQG-BETWEEN 100-1000 KG DURING ANY MONTH

TRANSPORTER STATUS:

TSD STATUS:

UIC STATUS:

MAP ID NUMBER:

11

RCRIS

FACILITY ID NUMBER, NAME AND LOCATION:

FLD039682646
HOMOSASSA TIRE
US HWY 19 SOUTH
HOMOSASSA SPRINGS, FL 326470

MAILING ADDRESS AND CONTACT:

PO BOX 1497
HOMOSASSA FL 32647-0
Contact: WILLIAMS RON
Contact Tel: 9046283554

GENERATOR STATUS: LQG-GREATER THAN 1000 KG DURING ANY MONTH

TRANSPORTER STATUS:

TSD STATUS:

UIC STATUS:

MAP ID NUMBER:

13

RCRIS

FACILITY ID NUMBER, NAME AND LOCATION:

FLD981925662
DAVES CUSTOM PAINT & BODY
US 19 SOUTH
HOMOSASSA SPRINGS, FL 326470

MAILING ADDRESS AND CONTACT:

PO BOX 711
HOMOSASSA SPRINGS FL 32647-0
Contact: DAVE WARREN
Contact Tel: 9046284878

GENERATOR STATUS: SQG-BETWEEN 100-1000 KG DURING ANY MONTH

TRANSPORTER STATUS:

TSD STATUS:

UIC STATUS:



Copyright © 2000 Environmental Data Management, Inc.
For further information please contact us at 800-368-7376

Use of this information is strictly limited by EDM's authorization agreement, signed by our clients for each report.

USEPA RESOURCE CONSERVATION AND RECOVERY ACT
INFORMATION SYSTEM LIST

12/4/00

(RCRIS)

RCRIS Page 4 of 15

MAP ID NUMBER:

15

RCRIS

FACILITY ID NUMBER, NAME AND LOCATION:

MAILING ADDRESS AND CONTACT:

FLD984190561
TEXACO #242031372
4450 S SUNCOAST BLVD
HOMOSASSA SPRINGS, FL 326460

PO BOX 945140
MAITLAND FL 32646-0
Contact: WHITE KEN
Contact Tel: 4078757600

GENERATOR STATUS: SQG-BETWEEN 100-1000 KG DURING ANY MONTH

TRANSPORTER STATUS:

TSD STATUS:

UIC STATUS:

MAP ID NUMBER:

16

RCRIS

FACILITY ID NUMBER, NAME AND LOCATION:

MAILING ADDRESS AND CONTACT:

FLD984212639
AMOCO SERVICE STATION #6322
42 5 S SUNCOAST BLVD
HOMOSASSA SPRINGS, FL 326470

42 5 S SUNCOAST BLVD
HOMOSASSA SPRINGS FL 32647-0
Contact: T J
Contact Tel: 9046286403

GENERATOR STATUS: SQG-BETWEEN 100-1000 KG DURING ANY MONTH

TRANSPORTER STATUS:

TSD STATUS:

UIC STATUS:

MAP ID NUMBER:

17

RCRIS

FACILITY ID NUMBER, NAME AND LOCATION:

MAILING ADDRESS AND CONTACT:

FLR000037218
WALGREENS #4217
4029 S SUNCOAST BLVD
HOMOSSASA, FL 34446

4029 S SUNCOAST BLVD
HOMOSSASA FL 34446
Contact: MANGAVIEW JAMES
Contact Tel: 3526283484

GENERATOR STATUS: SQG-BETWEEN 100-1000 KG DURING ANY MONTH

TRANSPORTER STATUS:

TSD STATUS:

UIC STATUS:



Copyright © 2000 Environmental Data Management, Inc.
For further information please contact us at 800-368-7376

Use of this information is strictly limited by EDM's authorization agreement, signed by our clients for each report.

USEPA RESOURCE CONSERVATION AND RECOVERY ACT
INFORMATION SYSTEM LIST

(RCRIS)

12/4/00

RCRIS Page 5 of 15

MAP ID NUMBER:

20

RCRIS

FACILITY ID NUMBER, NAME AND LOCATION:

MAILING ADDRESS AND CONTACT:

FLD984238865
TOUCH OF QUALITY CLEANERS
3956 S SUNCOAST
HOMOSASSA, FL 326460

3956 S SUNCOAST
HOMOSASSA FL 32646-0
Contact: AUNGST FAWN
Contact Tel: 9046286488

GENERATOR STATUS: SQG-BETWEEN 100-1000 KG DURING ANY MONTH
TRANSPORTER STATUS:
TSD STATUS:
UIC STATUS:

MAP ID NUMBER:

23

RCRIS

FACILITY ID NUMBER, NAME AND LOCATION:

MAILING ADDRESS AND CONTACT:

FLD981756471
CITRUS OLDSMOBILE PONTIAC
3029 S SUNCOAST BLVD
HOMOSASSA, FL 326460

3029 S SUNCOAST BLVD
HOMOSASSA FL 32646-0
Contact: HALL MR
Contact Tel: 9046283533

GENERATOR STATUS: SQG-BETWEEN 100-1000 KG DURING ANY MONTH
TRANSPORTER STATUS:
TSD STATUS:
UIC STATUS:

MAP ID NUMBER:

24

RCRIS

FACILITY ID NUMBER, NAME AND LOCATION:

MAILING ADDRESS AND CONTACT:

FLD984241364
DAYTON ANDREWS JEEP EAGLE
1785 S SUNCOAST BLVD
HOMOSASSA, FL 326460

1785 S SUNCOAST BLVD
HOMOSASSA FL 32646-0
Contact: COOGLE DAVID
Contact Tel: 9045632277

GENERATOR STATUS: SQG-BETWEEN 100-1000 KG DURING ANY MONTH
TRANSPORTER STATUS:
TSD STATUS:
UIC STATUS:



Copyright © 2000 Environmental Data Management, Inc.
For further information please contact us at 800-368-7376

Use of this information is strictly limited by EDM's authorization agreement, signed by our clients for each report.

USEPA RESOURCE CONSERVATION AND RECOVERY ACT
INFORMATION SYSTEM LIST

(RCRIS)

12/4/00

RCRIS Page 6 of 15

MAP ID NUMBER:

26

RCRIS

FACILITY ID NUMBER, NAME AND LOCATION:

FLD982097271
EAGLE BUICK
1275 S SUNCOAST BLVD
HOMOSASSA, FL 326460

MAILING ADDRESS AND CONTACT:

1275 S SUNCOAST BLVD
HOMOSASSA FL 32646-0
Contact: DEBBIE GANDY
Contact Tel: 9047956800

GENERATOR STATUS: SQG-BETWEEN 100-1000 KG DURING ANY MONTH

TRANSPORTER STATUS:

TSD STATUS:

UIC STATUS:

MAP ID NUMBER:

27

RCRIS

FACILITY ID NUMBER, NAME AND LOCATION:

FLD053500674
PRO LINE BOATS INC
1520 S SUNCOAST BLVD
HOMOSASSA, FL 344230

MAILING ADDRESS AND CONTACT:

PO BOX 1348
CRYSTAL RIVER FL 34423-0
Contact: BELL GLENN
Contact Tel: 9047954111

GENERATOR STATUS: SQG-BETWEEN 100-1000 KG DURING ANY MONTH

TRANSPORTER STATUS:

TSD STATUS:

UIC STATUS:

MAP ID NUMBER:

28

RCRIS

FACILITY ID NUMBER, NAME AND LOCATION:

FLD981866478
CRYSTAL CHEVROLET
1035 S SUNCOAST BLVD
HOMOSASSA, FL 344480

MAILING ADDRESS AND CONTACT:

PO BOX 487
CRYSTAL RIVER FL 34423-0
Contact: WIESNER PAUL
Contact Tel: 3527951515

GENERATOR STATUS: SQG-BETWEEN 100-1000 KG DURING ANY MONTH

TRANSPORTER STATUS:

TSD STATUS:

UIC STATUS:



Copyright © 2000 Environmental Data Management, Inc.

For further information please contact us at 800-368-7376

Use of this information is strictly limited by EDM's authorization agreement, signed by our clients for each report.

USEPA RESOURCE CONSERVATION AND RECOVERY ACT
INFORMATION SYSTEM LIST

(RCRIS)

12/4/00

RCRIS Page 7 of 15

MAP ID NUMBER:

FACILITY ID NUMBER, NAME AND LOCATION:

MAILING ADDRESS AND CONTACT:

31

RCRIS

FLR000039388
DAN D RADIATOR
785 S SUNCOAST BLVD
HOMOSASSA, FL 34448

785 S SUNCOAST BLVD
HOMOSASSA FL 34448
Contact:
Contact Tel: () -

GENERATOR STATUS: SQG-BETWEEN 100-1000 KG DURING ANY MONTH

TRANSPORTER STATUS:

TSD STATUS:

UIC STATUS:

MAP ID NUMBER:

FACILITY ID NUMBER, NAME AND LOCATION:

MAILING ADDRESS AND CONTACT:

32

RCRIS

FLD984254144
CIRCLE K #7489
400 S SUNCOAST BLVD
CRYSTAL RIVER, FL 336190

Contact: BELIN STEVE
Contact Tel: 8136898161

GENERATOR STATUS: CESQG-LESS THAN 100 KG DURING ANY MONTH

TRANSPORTER STATUS:

TSD STATUS:

UIC STATUS:

MAP ID NUMBER:

FACILITY ID NUMBER, NAME AND LOCATION:

MAILING ADDRESS AND CONTACT:

38

RCRIS

FLD982169955
MASONS CONCRETE OF CRYSTAL RIVER
1041 SUNCOAST BLVD
CRYSTAL RIVER, FL 326290

PO BOX 620
CRYSTAL RIVER FL 32629-0
Contact: CRABB MYLES
Contact Tel: 9047953415

GENERATOR STATUS: SQG-BETWEEN 100-1000 KG DURING ANY MONTH

TRANSPORTER STATUS:

TSD STATUS:

UIC STATUS:



Copyright © 2000 Environmental Data Management, Inc.

For further information please contact us at 800-368-7376

Use of this information is strictly limited by EDM's authorization agreement, signed by our clients for each report.

USEPA RESOURCE CONSERVATION AND RECOVERY ACT
INFORMATION SYSTEM LIST

(RCRIS)

12/4/00

RCRIS Page 8 of 15

MAP ID NUMBER:

38

R
C
R
I
S

FACILITY ID NUMBER, NAME AND LOCATION:

MAILING ADDRESS AND CONTACT:

FLD982169955. --HISTORICAL
ENTRY--

MASONS CONCRETE OF CRYSTAL RIVER
US HWY 19 S
CRYSTAL RIVER, FL 326290000

Contact: CRABB MYLES
Contact Tel: 9047953415

GENERATOR STATUS: SQG-BETWEEN 100-1000 KG DURING ANY MONTH

TRANSPORTER STATUS:

TSD STATUS:

UIC STATUS:

MAP ID NUMBER:

41

R
C
R
I
S

FACILITY ID NUMBER, NAME AND LOCATION:

MAILING ADDRESS AND CONTACT:

FLD982115602
CRYSTAL RIVER CLEANERS INC
1679 SE HWY 19
CRYSTAL RIVER, FL 326290

1679 SE HWY 19
CRYSTAL RIVER FL 32629-0
Contact: WARFEL DAN
Contact Tel: 9045631749

GENERATOR STATUS: SQG-BETWEEN 100-1000 KG DURING ANY MONTH

TRANSPORTER STATUS:

TSD STATUS:

UIC STATUS:

MAP ID NUMBER:

42

R
C
R
I
S

FACILITY ID NUMBER, NAME AND LOCATION:

MAILING ADDRESS AND CONTACT:

FLD039894340
CRYSTAL RIVER FIRESTONE
HWY 19 S
CRYSTAL RIVER, FL 326290

1010 N SUNCOAST BLVD
CRYSTAL RIVER FL 32629-0
Contact: BLEAKLEY BETTY
Contact Tel: 9047955118

GENERATOR STATUS: SQG-BETWEEN 100-1000 KG DURING ANY MONTH

TRANSPORTER STATUS:

TSD STATUS:

UIC STATUS:



Copyright © 2000 Environmental Data Management, Inc.

For further information please contact us at 800-368-7376

Use of this information is strictly limited by EDM's authorization agreement, signed by our clients for each report.

USEPA RESOURCE CONSERVATION AND RECOVERY ACT
INFORMATION SYSTEM LIST

(RCRIS)

12/4/00

RCRIS Page 9 of 15

MAP ID NUMBER:

44

RCRIS

FACILITY ID NUMBER, NAME AND LOCATION:

FLD984209635
AAA ENGINE & MACHINE
1422 US HWY 19
CRYSTAL RIVER, FL 326290

MAILING ADDRESS AND CONTACT:

1422 HWY 19
CRYSTAL RIVER FL 32629-0
Contact: SCIACCHITANO JERRY
Contact Tel: 9047359630

GENERATOR STATUS: SQG-BETWEEN 100-1000 KG DURING ANY MONTH

TRANSPORTER STATUS:

TSD STATUS:

UIC STATUS:

MAP ID NUMBER:

47

RCRIS

FACILITY ID NUMBER, NAME AND LOCATION:

FLD981745425
CRYSTAL CHEVROLET
1101 SO SUNCOAST BLVD
CRYSTAL RIVER, FL 344480

MAILING ADDRESS AND CONTACT:

PO BOX 487
CRYSTAL RIVER FL 32621-0
Contact: S MICHAEL
Contact Tel: 9047951515

GENERATOR STATUS: SQG-BETWEEN 100-1000 KG DURING ANY MONTH

TRANSPORTER STATUS:

TSD STATUS:

UIC STATUS:

MAP ID NUMBER:

47

RCRIS

FACILITY ID NUMBER, NAME AND LOCATION:

FLD981866478. --HISTORICAL
ENTRY--
CRYSTAL MOTOR CAR CO
1101 SOUTH SUNCOAST BLVD
CRYSTAL RIVER, FL 326290

MAILING ADDRESS AND CONTACT:

PO BOX 487
CRYSTAL RIVER FL 32629
Contact: REED BOB/BODY SHOP MRG
Contact Tel: (904) 795-1515

GENERATOR STATUS: SQG-BETWEEN 100-1000 KG DURING ANY MONTH

TRANSPORTER STATUS:

TSD STATUS:

UIC STATUS:



Copyright © 2000 Environmental Data Management, Inc.

For further information please contact us at 800-368-7376

Use of this information is strictly limited by EDM's authorization agreement, signed by our clients for each report.

**USEPA RESOURCE CONSERVATION AND RECOVERY ACT
INFORMATION SYSTEM LIST**

(RCRIS)

12/4/00

RCRIS Page 10 of 15

MAP ID NUMBER:

50

R
C
R
I
S

FACILITY ID NUMBER, NAME AND LOCATION:

MAILING ADDRESS AND CONTACT:

FLD984230698
WHITE ROSE CLEANERS
800 S US HWY 19
CRYSTAL RIVER, FL 326290

800 S HWY 19
CRYSTAL RIVER FL 32629-0
Contact: PLANZ JOHN
Contact Tel: 9047265574

GENERATOR STATUS: SQG-BETWEEN 100-1000 KG DURING ANY MONTH

TRANSPORTER STATUS:

TSD STATUS:

UIC STATUS:

MAP ID NUMBER:

54

R
C
R
I
S

FACILITY ID NUMBER, NAME AND LOCATION:

MAILING ADDRESS AND CONTACT:

FLD984174227
STAR ENTERPRISE
310 SE HWY US 19
CRYSTAL RIVER, FL 327940

PO BOX 4540
HOUSTON TX 77210-0
Contact: VILLARREAL MARY
Contact Tel: 7132412393

GENERATOR STATUS: SQG-BETWEEN 100-1000 KG DURING ANY MONTH

TRANSPORTER STATUS:

TSD STATUS:

UIC STATUS:

MAP ID NUMBER:

58

R
C
R
I
S

FACILITY ID NUMBER, NAME AND LOCATION:

MAILING ADDRESS AND CONTACT:

FLD982118788
TOUCH OF QUALITY CLEANERS
471 KINGS BAY PLAZA
CRYSTAL RIVER, FL 326290

471 KINGS BAY PLAZA
CRYSTAL RIVER FL 32629-0
Contact: POWELL RUSS
Contact Tel: 9047957871

GENERATOR STATUS: SQG-BETWEEN 100-1000 KG DURING ANY MONTH

TRANSPORTER STATUS:

TSD STATUS:

UIC STATUS:



Copyright © 2000 Environmental Data Management, Inc.

For further information please contact us at 800-368-7376

Use of this information is strictly limited by EDM's authorization agreement, signed by our clients for each report.

USEPA RESOURCE CONSERVATION AND RECOVERY ACT
INFORMATION SYSTEM LIST

(RCRIS)

12/4/00

RCRIS Page 11 of 15

FACILITY ID NUMBER, NAME AND LOCATION: FLD984254136
CIRCLE K #2814
16 NE US HWY 16
CRYSTAL RIVER, FL 336190

MAILING ADDRESS AND CONTACT: 13041 AUTOMOBILE BLVD
CLEARWATER FL 34622-0
Contact: BELIN STEVE
Contact Tel: 8136898161

MAP ID NUMBER: 60

RCRIS

GENERATOR STATUS: CESQG-LESS THAN 100 KG DURING ANY MONTH
TRANSPORTER STATUS:
TSD STATUS:
UIC STATUS:

FACILITY ID NUMBER, NAME AND LOCATION: FLD984244400
MIDAS MUFFLER
120 NE US HWY 19
CRYSTAL RIVER, FL 346220

MAILING ADDRESS AND CONTACT: 13041 AUTOMOBILE BLVD
CLEARWATER FL 34622-0
Contact: GORECKI ED
Contact Tel: 8135727440

MAP ID NUMBER: 61

RCRIS

GENERATOR STATUS: SQG-BETWEEN 100-1000 KG DURING ANY MONTH
TRANSPORTER STATUS:
TSD STATUS:
UIC STATUS:

FACILITY ID NUMBER, NAME AND LOCATION: FLD984249656
SEARS ROEBUCK & CO
1801 NW US HWY 19
CRYSTAL RIVER, FL 606840

MAILING ADDRESS AND CONTACT: 13041 AUTOMOBILE BLVD
CLEARWATER FL 34622-0
Contact: SMITH STEPHEN
Contact Tel: 7082868615

MAP ID NUMBER: 75

RCRIS

GENERATOR STATUS: CESQG-LESS THAN 100 KG DURING ANY MONTH
TRANSPORTER STATUS:
TSD STATUS:
UIC STATUS:



Copyright © 2000 Environmental Data Management, Inc.

For further information please contact us at 800-368-7376

Use of this information is strictly limited by EDM's authorization agreement, signed by our clients for each report.

USEPA RESOURCE CONSERVATION AND RECOVERY ACT
INFORMATION SYSTEM LIST

(RCRIS)

12/4/00

RCRIS Page 12 of 15

MAP ID NUMBER:

76

RCRIS

FACILITY ID NUMBER, NAME AND LOCATION:

MAILING ADDRESS AND CONTACT:

FLD984193680
HUNTLEY JIFFY FOOD STORES #111
1943 NW HWY 19
CRYSTAL RIVER, FL 320670

PO BOX 876
ORANGE PARK FL 32067-0
Contact: ARENBURGH ROBERT
Contact Tel: 9042724540

GENERATOR STATUS: SQG-BETWEEN 100-1000 KG DURING ANY MONTH

TRANSPORTER STATUS:

TSD STATUS:

UIC STATUS:

MAP ID NUMBER:

78

RCRIS

FACILITY ID NUMBER, NAME AND LOCATION:

MAILING ADDRESS AND CONTACT:

FLD981745383
GULF COAST FORD
4080 N SUNCOAST BLVD
INVERNESS, FL 326290

PO BOX 1378
CRYSTAL RIVER FL 34423-0
Contact: NICHOLAS NICK
Contact Tel: 3527957371

GENERATOR STATUS: SQG-BETWEEN 100-1000 KG DURING ANY MONTH

TRANSPORTER STATUS:

TSD STATUS:

UIC STATUS:

MAP ID NUMBER:

79

RCRIS

FACILITY ID NUMBER, NAME AND LOCATION:

MAILING ADDRESS AND CONTACT:

FLD984180067
TEXACO #242030614
6164 N SUNCOAST BLVD
CRYSTAL RIVER, FL 327940

PO BOX 945140
MAITLAND FL 32794-0
Contact: WHITE KEN
Contact Tel: 4078757600

GENERATOR STATUS: SQG-BETWEEN 100-1000 KG DURING ANY MONTH

TRANSPORTER STATUS:

TSD STATUS:

UIC STATUS:



Copyright © 2000 Environmental Data Management, Inc.
For further information please contact us at 800-368-7376

Use of this information is strictly limited by EDM's authorization agreement, signed by our clients for each report.

USEPA RESOURCE CONSERVATION AND RECOVERY ACT
INFORMATION SYSTEM LIST

12/4/00

(RCRIS)

RCRIS Page 13 of 15

MAP ID NUMBER:

85

RCRIS

FACILITY ID NUMBER, NAME AND LOCATION:

MAILING ADDRESS AND CONTACT:

FLD984193714
HUNTLEY JIFFY FOOD STORES #184
2275 S SUN COAST BLVD
HOMOSASSA, FL 320670

PO BOX 876
ORANGE PARK FL 32067-0
Contact: ARENBURGH ROBERT
Contact Tel: 9042724540

GENERATOR STATUS: SQG-BETWEEN 100-1000 KG DURING ANY MONTH

TRANSPORTER STATUS:

TSD STATUS:

UIC STATUS:

MAP ID NUMBER:

86

RCRIS

FACILITY ID NUMBER, NAME AND LOCATION:

MAILING ADDRESS AND CONTACT:

FLD091312686
DIMENSIONS MFG & DIST INC
RT 1 BOX 460-47 FL HWY 19 N
HOMOSASSA, FL 326460

RT 1 BOX 460
HOMOSASSA FL 32646-0
Contact: HOWARD MOTT
Contact Tel: 9047955125

GENERATOR STATUS: SQG-BETWEEN 100-1000 KG DURING ANY MONTH

TRANSPORTER STATUS:

TSD STATUS:

UIC STATUS:

MAP ID NUMBER:

86

RCRIS

FACILITY ID NUMBER, NAME AND LOCATION:

MAILING ADDRESS AND CONTACT:

FLD984197012
M D AUTO CLINIC
US HWY 19 S
CRYSTAL RIVER, FL 32629-0

US 19 S
CRYSTAL RIVER FL 32629-0
Contact:
Contact Tel: () -

GENERATOR STATUS: SQG-BETWEEN 100-1000 KG DURING ANY MONTH

TRANSPORTER STATUS:

TSD STATUS:

UIC STATUS:



Copyright © 2000 Environmental Data Management, Inc.
For further information please contact us at 800-368-7376

Use of this information is strictly limited by EDM's authorization agreement, signed by our clients for each report.

USEPA RESOURCE CONSERVATION AND RECOVERY ACT
INFORMATION SYSTEM LIST

12/4/00

(RCRIS)

RCRIS Page 14 of 15

MAP ID NUMBER:

86

RCRIS

FACILITY ID NUMBER, NAME AND LOCATION:

MAILING ADDRESS AND CONTACT:

FLD984220103
M D AUTO CLINIC
9250 W ATLAS
HOMOSASSA, FL 326460000

Contact: NOTIFIED NON
Contact Tel:

GENERATOR STATUS:
TRANSPORTER STATUS:
TSD STATUS:
UIC STATUS:

MAP ID NUMBER:

87

RCRIS

FACILITY ID NUMBER, NAME AND LOCATION:

MAILING ADDRESS AND CONTACT:

FLR000023697
LOVE NISSAN & HONDA
2021 S SUNCOAST BLVD
HOMOSASSA, FL 34448-0

2021 S SUNCOAST BLVD
HOMOSASSA FL 34448-0
Contact:
Contact Tel: () -

GENERATOR STATUS: CESQG-LESS THAN 100 KG DURING ANY MONTH
TRANSPORTER STATUS:
TSD STATUS:
UIC STATUS:

MAP ID NUMBER:

88

RCRIS

FACILITY ID NUMBER, NAME AND LOCATION:

MAILING ADDRESS AND CONTACT:

FLR000017418
STRICKER MARINE & BEAT SALES
HWY 19 ACROSS FROM AIRPORT
CRYSTAL RIVER, FL 34423-0

HWY 19 ACROSS FROM AIRPORT
CRYSTAL RIVER FL 34423-0
Contact:
Contact Tel: () -

GENERATOR STATUS: SQG-BETWEEN 100-1000 KG DURING ANY MONTH
TRANSPORTER STATUS:
TSD STATUS:
UIC STATUS:



Copyright © 2000 Environmental Data Management, Inc.
For further information please contact us at 800-368-7376

Use of this information is strictly limited by EDM's authorization agreement, signed by our clients for each report.

USEPA RESOURCE CONSERVATION AND RECOVERY ACT
INFORMATION SYSTEM LIST

(RCRIS)

12/4/00

RCRIS Page 15 of 15

MAP ID NUMBER:

101

RCRIS

FACILITY ID NUMBER, NAME AND LOCATION:

FLD054000237
SUNCOAST LINCOLN MERCURY INC
2121 NW HIGHWAY 19
CRYSTAL RIVER, FL 326290

MAILING ADDRESS AND CONTACT:

2121 NW HWY 19
CRYSTAL RIVER FL 32629-0
Contact: F ROY
Contact Tel: 9047954981

GENERATOR STATUS: SQG-BETWEEN 100-1000 KG DURING ANY MONTH
TRANSPORTER STATUS:
TSD STATUS:
UIC STATUS:

MAP ID NUMBER:

103

RCRIS

FACILITY ID NUMBER, NAME AND LOCATION:

FLR000004929
EQUIPMENT MAINTENANCE & REPAIR
4280 N US HWY 19
CRYSTAL RIVER, FL 344280

MAILING ADDRESS AND CONTACT:

4280 N US HWY 19
CRYSTAL RIVER FL 34428-0
Contact: KIRBY ROBERT
Contact Tel: 9045632711

GENERATOR STATUS: SQG-BETWEEN 100-1000 KG DURING ANY MONTH
TRANSPORTER STATUS:
TSD STATUS:
UIC STATUS:

MAP ID NUMBER:

104

RCRIS

FACILITY ID NUMBER, NAME AND LOCATION:

FLD984178996
CRYSTAL RIVER PRECAST PLT
010 HWY 19 & POWERLINE RD
CRYSTAL RIVER, FL 336310

MAILING ADDRESS AND CONTACT:

PO BOX 31718
TAMPA FL 33631-0
Contact: MEDDIN JEFF
Contact Tel: 8132872166

GENERATOR STATUS: SQG-BETWEEN 100-1000 KG DURING ANY MONTH
TRANSPORTER STATUS:
TSD STATUS:
UIC STATUS:



Copyright © 2000 Environmental Data Management, Inc.
For further information please contact us at 800-368-7376

Use of this information is strictly limited by EDM's authorization agreement, signed by our clients for each report.

USEPA HAZARDOUS WASTE DATA MANAGEMENT SYSTEM LIST

12/4/00

(HWDMS)

HWDMS Page 1 of 9

The US EPA Hazardous Waste Data Management System (HWDMS) list is a historical database, previously maintained by the USEPA and subsequently replaced by the RCRIS list. The HWDMS list identified those facilities or locations that have notified the EPA of their activities relative to the handling of hazardous wastes. These activities include hazardous waste generation, hazardous waste transportation, and hazardous waste treatment, storage and disposal, as defined by federally-recognized hazardous waste codes. Generators are typically divided into large quantity and small-quantity generators (LQG and SQG, respectively). Hazardous waste facilities involved in the Treatment, Storage and Disposal are often grouped into a "TSD" category.

The EDM HWDMS report includes records identified in your study area that are listed as a HWDMS facility. The appearance of a site on this list does not necessarily indicate environmental problems on the site, but rather that the site was engaged in hazardous waste handling activities and therefore may have the potential to cause environmental degradation if hazardous wastes have been mishandled or otherwise released in an uncontrolled manner.

Each HWDMS facility listed in the EDM HWDMS report will have its status (i.e. Generator, Transporter or TSD) indicated beneath the Facility Name and Location information.

The EDM NON-MAPPED SITES APPENDIX is a listing of those records that could not be mapped, due to insufficient address information. We recommend reviewing this section since it is possible that a facility listed in this section may fall within your search area. If more specific information relative to a particular site listed this summary Appendix is required, please contact us and we will send you this more detailed information as an addendum to this report, at no additional charge.

*The HWDMS list is no longer an active database, and has been replaced by the RCRIS list. **The HWDMS list was last updated by EDM on 2/01/91.**

H
W
D
M
S
D
A
T
A
B
A
S
E



Copyright © 2000 Environmental Data Management, Inc.

For further information please contact us at 800-368-7376

Use of this information is strictly limited by EDM's authorization agreement, signed by our clients for each report.

USEPA HAZARDOUS WASTE DATA MANAGEMENT SYSTEM LIST

12/4/00

(HWDMS)

HWDMS Page 2 of 9

FACILITY ID NUMBER, NAME AND LOCATIO

MAP ID NUMBER:

FLD981925605
LARRYS QUALITY PAINT & BODY
5870 SUNCREST BLVD S
HOMOSASSA, FL 32646

PERMIT STATUS:
FACILITY STATUS:

7

H
W
D
M
S

GENERATOR STATUS: BETWEEN 100-1000 KG DURING ANY MONTH
TRANSPORTER STATUS:
TSD STATUS:
UNDERGROUND INJECTION STATUS:
INTERIM STATUS:

FACILITY ID NUMBER, NAME AND LOCATIO

MAP ID NUMBER:

FLD039682646
HOMOSASSA TIRE
HWY 19 S
HOMOSASSA, FL 32647

PERMIT STATUS:
FACILITY STATUS:

11

H
W
D
M
S

GENERATOR STATUS: GREATER THAN 1000 KG DURING ANY MONTH
TRANSPORTER STATUS:
TSD STATUS:
UNDERGROUND INJECTION STATUS:
INTERIM STATUS:

FACILITY ID NUMBER, NAME AND LOCATIO

MAP ID NUMBER:

FLD981925662
DAVES CUSTOM PAINT & BODY
HWY 19 S
HOMOSASSA SPRINGS, FL 32647

PERMIT STATUS:
FACILITY STATUS:

13

H
W
D
M
S

GENERATOR STATUS: BETWEEN 100-1000 KG DURING ANY MONTH
TRANSPORTER STATUS:
TSD STATUS:
UNDERGROUND INJECTION STATUS:
INTERIM STATUS:



Copyright © 2000 Environmental Data Management, Inc.

For further information please contact us at 800-368-7376

Use of this information is strictly limited by EDM's authorization agreement, signed by our clients for each report.

USEPA HAZARDOUS WASTE DATA MANAGEMENT SYSTEM LIST

12/4/00

(HWDMS)

HWDMS Page 3 of 9

FACILITY ID NUMBER, NAME AND LOCATIO

FLD982138802
UNITED PARCEL SERVICE
CARGO RD
FORT MYERS, FL 33901

MAP ID NUMBER: 20

PERMIT STATUS:
FACILITY STATUS:

GENERATOR STATUS: BETWEEN 100-1000 KG DURING ANY MONTH
TRANSPORTER STATUS:
TSD STATUS:
UNDERGROUND INJECTION STATUS:
INTERIM STATUS:

H
W
D
M
S

FACILITY ID NUMBER, NAME AND LOCATIO

FLD981756471
SUNSET OLDSMOBILE
3029 SUNCOAST BLVD S
HOMOSASSA, FL 32646

MAP ID NUMBER: 23

PERMIT STATUS:
FACILITY STATUS:

GENERATOR STATUS: GREATER THAN 1000 KG DURING ANY MONTH
TRANSPORTER STATUS:
TSD STATUS:
UNDERGROUND INJECTION STATUS:
INTERIM STATUS:

H
W
D
M
S

FACILITY ID NUMBER, NAME AND LOCATIO

FLD982097271
EAGLE BUICK
1275 SUNCOAST BLVD S
HOMOSASSA, FL 32646

MAP ID NUMBER: 26

PERMIT STATUS:
FACILITY STATUS:

GENERATOR STATUS: BETWEEN 100-1000 KG DURING ANY MONTH
TRANSPORTER STATUS:
TSD STATUS:
UNDERGROUND INJECTION STATUS:
INTERIM STATUS:

H
W
D
M
S



Copyright © 2000 Environmental Data Management, Inc.
For further information please contact us at 800-368-7376

Use of this information is strictly limited by EDM's authorization agreement, signed by our clients for each report.

USEPA HAZARDOUS WASTE DATA MANAGEMENT SYSTEM LIST

(HWDMS)

12/4/00

HWDMS Page 4 of 9

FACILITY ID NUMBER, NAME AND LOCATIO

MAP ID NUMBER:

FLD053500674
PRO LINE INC
HWY 19 S
CRYSTAL RIVER, FL 32629

PERMIT STATUS:
FACILITY STATUS:

27

H
W
D
M
S

GENERATOR STATUS: NOT A GENERATOR
TRANSPORTER STATUS:
TSD STATUS:
UNDERGROUND INJECTION STATUS:
INTERIM STATUS:

FACILITY ID NUMBER, NAME AND LOCATIO

MAP ID NUMBER:

FLD982169955
MASONS CONCRETE OF CRYSTAL RI*
HWY 19 S
CRYSTAL RIVER, FL 32629

PERMIT STATUS:
FACILITY STATUS:

38

H
W
D
M
S

GENERATOR STATUS: BETWEEN 100-1000 KG DURING ANY MONTH
TRANSPORTER STATUS:
TSD STATUS:
UNDERGROUND INJECTION STATUS:
INTERIM STATUS:

FACILITY ID NUMBER, NAME AND LOCATIO

MAP ID NUMBER:

FLD982115602
CRYSTAL RIVER CLEANERS INC
1679 HWY 19 SE
CRYSTAL RIVER, FL 32629

PERMIT STATUS:
FACILITY STATUS:

41

H
W
D
M
S

GENERATOR STATUS: BETWEEN 100-1000 KG DURING ANY MONTH
TRANSPORTER STATUS:
TSD STATUS:
UNDERGROUND INJECTION STATUS:
INTERIM STATUS:



Copyright © 2000 Environmental Data Management, Inc.

For further information please contact us at 800-368-7376

Use of this information is strictly limited by EDM's authorization agreement, signed by our clients for each report.

USEPA HAZARDOUS WASTE DATA MANAGEMENT SYSTEM LIST

12/4/00

(HWDMS)

HWDMS Page 5 of 9

FACILITY ID NUMBER, NAME AND LOCATIO

MAP ID NUMBER:

FLD039894340
CRYSTAL RIVER FIRESTONE
HWY 19 S
CRYSTAL RIVER, FL 32629

42

H
W
D
M
S

PERMIT STATUS:
FACILITY STATUS:

GENERATOR STATUS: GREATER THAN 1000 KG DURING ANY MONTH
TRANSPORTER STATUS:
TSD STATUS:
UNDERGROUND INJECTION STATUS:
INTERIM STATUS:

FACILITY ID NUMBER, NAME AND LOCATIO

MAP ID NUMBER:

FLD981745425
CRYSTAL CHEVROLET
1101 SUNCOAST BLVD S
CRYSTAL RIVER, FL 32629

47

H
W
D
M
S

PERMIT STATUS:
FACILITY STATUS:

GENERATOR STATUS: GREATER THAN 1000 KG DURING ANY MONTH
TRANSPORTER STATUS:
TSD STATUS:
UNDERGROUND INJECTION STATUS:
INTERIM STATUS:

FACILITY ID NUMBER, NAME AND LOCATIO

MAP ID NUMBER:

FLD981866478
CRYSTAL MOTOR CAR CO
1101 SUNCOST BLVD S
CRYSTAL RIVER, FL 32629

47

H
W
D
M
S

PERMIT STATUS:
FACILITY STATUS:

GENERATOR STATUS: BETWEEN 100-1000 KG DURING ANY MONTH
TRANSPORTER STATUS:
TSD STATUS:
UNDERGROUND INJECTION STATUS:
INTERIM STATUS:



Copyright © 2000 Environmental Data Management, Inc.
For further information please contact us at 800-368-7376

Use of this information is strictly limited by EDM's authorization agreement, signed by our clients for each report.

USEPA HAZARDOUS WASTE DATA MANAGEMENT SYSTEM LIST

12/4/00

(HWDMS)

HWDMS Page 6 of 9

FACILITY ID NUMBER, NAME AND LOCATIO

MAP ID NUMBER:

FLD984174227
TEXACO NO. 242030051
310 HWY 19 SE
CRYSTAL RIVER, FL 32629

PERMIT STATUS:
FACILITY STATUS:

54

H
W
D
M
S

GENERATOR STATUS: BETWEEN 100-1000 KG DURING ANY MONTH
TRANSPORTER STATUS:
TSD STATUS:
UNDERGROUND INJECTION STATUS:
INTERIM STATUS:

FACILITY ID NUMBER, NAME AND LOCATIO

MAP ID NUMBER:

FLD982118788
TOUCH OF QUALITY CLEANERS
471 KINGSBAY PLAZA
CRYSTAL RIVER, FL 32629

PERMIT STATUS:
FACILITY STATUS:

58

H
W
D
M
S

GENERATOR STATUS: BETWEEN 100-1000 KG DURING ANY MONTH
TRANSPORTER STATUS:
TSD STATUS:
UNDERGROUND INJECTION STATUS:
INTERIM STATUS:

FACILITY ID NUMBER, NAME AND LOCATIO

MAP ID NUMBER:

FLD984193680
HUNTLEY JIFFY FOOD STORES 111
1943 HWY 19 NW
CRYSTAL RIVER, FL 32629

PERMIT STATUS:
FACILITY STATUS:

76

H
W
D
M
S

GENERATOR STATUS: BETWEEN 100-1000 KG DURING ANY MONTH
TRANSPORTER STATUS:
TSD STATUS:
UNDERGROUND INJECTION STATUS:
INTERIM STATUS:



Copyright © 2000 Environmental Data Management, Inc.

For further information please contact us at 800-368-7376

Use of this information is strictly limited by EDM's authorization agreement, signed by our clients for each report.

USEPA HAZARDOUS WASTE DATA MANAGEMENT SYSTEM LIST

12/4/00

(HWDMS)

HWDMS Page 7 of 9

FACILITY ID NUMBER, NAME AND LOCATIO

MAP ID NUMBER:

FLD981745383
NICHOLAS NICK FORD INC
4080 SUNCOAST BLVD N
CRYSTAL RIVER, FL 32627

PERMIT STATUS:
FACILITY STATUS:

78

H
W
D
M
S

GENERATOR STATUS: GREATER THAN 1000 KG DURING ANY MONTH
TRANSPORTER STATUS:
TSD STATUS:
UNDERGROUND INJECTION STATUS:
INTERIM STATUS:

FACILITY ID NUMBER, NAME AND LOCATIO

MAP ID NUMBER:

FLD984180067
TEXACO NO 242030614
6164 SUNCOAST BLVD N
CRYSTAL RIVER, FL 32794

PERMIT STATUS:
FACILITY STATUS:

79

H
W
D
M
S

GENERATOR STATUS: GREATER THAN 1000 KG DURING ANY MONTH
TRANSPORTER STATUS:
TSD STATUS:
UNDERGROUND INJECTION STATUS:
INTERIM STATUS:

FACILITY ID NUMBER, NAME AND LOCATIO

MAP ID NUMBER:

FLD984193714
HUNTLEY JIFFY FOOD STORES 184
2275 SUN COAST BLVD
HOMOSASSA, FL 32649

PERMIT STATUS:
FACILITY STATUS:

85

H
W
D
M
S

GENERATOR STATUS: BETWEEN 100-1000 KG DURING ANY MONTH
TRANSPORTER STATUS:
TSD STATUS:
UNDERGROUND INJECTION STATUS:
INTERIM STATUS:



Copyright © 2000 Environmental Data Management, Inc.

For further information please contact us at 800-368-7376

Use of this information is strictly limited by EDM's authorization agreement, signed by our clients for each report.

USEPA HAZARDOUS WASTE DATA MANAGEMENT SYSTEM LIST

12/4/00

(HWDMS)

HWDMS Page 8 of 9

FACILITY ID NUMBER, NAME AND LOCATIO

MAP ID NUMBER:

FLD091312686
DIMENSIONS MFG & DIST INC
HWY 19
HOMOSASSA, FL 32646

86

H
W
D
M
S

PERMIT STATUS:
FACILITY STATUS:

GENERATOR STATUS: BETWEEN 100-1000 KG DURING ANY MONTH
TRANSPORTER STATUS:
TSD STATUS:
UNDERGROUND INJECTION STATUS:
INTERIM STATUS:

FACILITY ID NUMBER, NAME AND LOCATIO

MAP ID NUMBER:

FLD984197012
MD'S AUTO CLINIC
HWY 19 S
CRYSTAL RIVER, FL 32629

86

H
W
D
M
S

PERMIT STATUS:
FACILITY STATUS:

GENERATOR STATUS: BETWEEN 100-1000 KG DURING ANY MONTH
TRANSPORTER STATUS:
TSD STATUS:
UNDERGROUND INJECTION STATUS:
INTERIM STATUS:

FACILITY ID NUMBER, NAME AND LOCATIO

MAP ID NUMBER:

FLD054000237
SUNCOAST LINCOLN MERCURY INC
2121 HWY 19 NW
CRYSTAL RIVER, FL 32629

101

H
W
D
M
S

PERMIT STATUS:
FACILITY STATUS:

GENERATOR STATUS: GREATER THAN 1000 KG DURING ANY MONTH
TRANSPORTER STATUS:
TSD STATUS:
UNDERGROUND INJECTION STATUS:
INTERIM STATUS:



Copyright © 2000 Environmental Data Management, Inc.

For further information please contact us at 800-368-7376

Use of this information is strictly limited by EDM's authorization agreement, signed by our clients for each report.

USEPA HAZARDOUS WASTE DATA MANAGEMENT SYSTEM LIST

12/4/00

(HWDMS)

HWDMS Page 9 of 9

FACILITY ID NUMBER, NAME AND LOCATIO

MAP ID NUMBER:

104

H
W
D
M
S

FLD984178996
CRYSTAL RIVER PRECAST PLANT
10 HWY 19 & POWERLINE RD
CRYSTAL RIVER, FL 32629

PERMIT STATUS:

FACILITY STATUS:

GENERATOR STATUS: BETWEEN 100-1000 KG DURING ANY MONTH

TRANSPORTER STATUS:

TSD STATUS:

UNDERGROUND INJECTION STATUS:

INTERIM STATUS:



Copyright © 2000 Environmental Data Management, Inc.

For further information please contact us at 800-368-7376

Use of this information is strictly limited by EDM's authorization agreement, signed by our clients for each report.

USEPA FACILITY INDEX SYSTEM LIST

12/4/00

(FINDS)

FINDS Page 1 of 8

The FINDS list is a **historical database** that identifies facilities and/or locations that are subject to regulation under certain EPA programs, due to operations conducted at these sites. The appearance of a site on this list does not necessarily indicate Environmental problems on the site, but rather that the site conducts operations that may have a potential to cause environmental degradation if hazardous compounds are released in an uncontrolled manner.

The EDM FINDS report includes FINDS records identified within your study area. Each site exhibited on the EDM FINDS report will have an "X" beneath one or more of the source indicators shown on the right side of the report. These source indicators denote which EPA program, such as Air, Water or Hazardous Waste, is responsible for regulating the activities conducted on the site. The "Explanation of Codes" table exhibited below, shows each source indicator and the corresponding EPA office responsible for regulating these activities.

EXPLANATION OF CODES

SOURCE INDICATOR	DESCRIPTION OF SOURCE	EPA PROGRAM OFFICE
*RCRIS	RCRA INFORMATION SYSTEM	WASTE-RCRA
*PCS	PERMIT COMPLIANCE SYSTEM	OFFICE OF ENFORCEMENT
*AFS/AIRS	COMPLIANCE DATA & AIR FAC	AIR ENFORCEMENT
*SSTS	PESTICIDES & TOXIC SUBST	AIR-PESTICIDES & OPTS
*CERCLIS	SUPERFUND-HAZARDOUS WASTE SITES	WASTE-SUPERFUND
*FTTS/NCDB	PESTICIDES & TOXIC SUBSTANCE	TSCA
*DOCKET	ENFCMNT & COMPLIANCE MONIT SYS	ENV ACCOUNTABILITY DIV
*CONTROL	HAZARDOUS WASTE CONTROL TECH	HQ-EPA,ORC,OSW&OECM
*CRIM DOC	CRIMINAL DOCKET SYSTEM	ENV ACCOUNTABILITY DIV
*FFIS	FEDERAL FACILITY INFORMATION SYSTEM	FEDERAL ACTIVITIES
*CICIS	CHEMICALS IN COMMERCE INF SYS	TSCA
*STATE	STATE PROGRAM SYSTEM	STATE OFFICES
*PADS	PCB ACTIVITY DATA SYSTEM	TSCA
*RCRA-J	MEDICAL WASTE UNDER RCRA / SOLID WASTE	WASTE-RCRA
*TRIS	TOXIC RELEASE INVENTORY SYSTEM	TSCA-AIR TOXICS
*CUS	CHEMICAL UPDATE SYSTEM	TSCA

FINDS DATABASE

For more information on sites identified under these programs you may contact the USEPA Region IV office at (404) 562-9891.

The EDM NON-MAPPED RECORDS TABLE is a listing of those records that could not be mapped, due to insufficient address information. We recommend reviewing this section since it is possible that a facility listed in this section may fall within your search area. If more specific information relative to a particular site listed this table is required, please contact us and we will send you this more detailed information as an addendum to this report, at no additional charge.

As of October 1, 1998 the EPA discontinued actively updating the FINDS database and replaced its function with the Facility Identification Initiative (FII). For more information on the FII, you may visit the EPA's ENVIROFACTS web page. **EDM last obtained this data on 11/23/98.**



Copyright © 2000 Environmental Data Management, Inc.

For further information please contact us at 800-368-7376

Use of this information is strictly limited by EDM's authorization agreement, signed by our clients for each report.

USEPA FACILITY INDEX SYSTEM LIST (FINDS)

12/4/00

FINDS Page 2 of 8

SOURCE INDICATOR:

R C R I S	P C S	A F S	S S T S	C E R C L I S	F T S	D O C K E T	C O N T R O L	C R I M I N A L	C I T I S	C I C I S	S T A T E	P A D S	R C R A J	T R I S	C U S
-----------------------	-------------	-------------	------------------	---------------------------------	-------------	----------------------------	---------------------------------	--------------------------------------	-----------------------	-----------------------	-----------------------	------------------	-----------------------	------------------	-------------

FACILITY ID NUMBER,
NAME AND LOCATION:

FLD984225037 CUMBERLAND FARMS #1006 8078 S SUN COAST BLVD HOMOSASSA, FL 020210000	X															MAP ID #: <div style="border: 1px solid black; padding: 5px; text-align: center; width: 40px; margin: 5px auto;">3</div> FINDS
FLD984254169 CIRCLE K #7497 6775 S SUNCOAST BOULEVARD HOMOSASSA, FL 336190000	X															MAP ID #: <div style="border: 1px solid black; padding: 5px; text-align: center; width: 40px; margin: 5px auto;">4</div> FINDS
FL0000635342 SUN 'N FIRE 6235 S SUNCOAST BLVD HOMOSSASSA, FL 32646				X												MAP ID #: <div style="border: 1px solid black; padding: 5px; text-align: center; width: 40px; margin: 5px auto;">6</div> FINDS
FLD981925605 LARRYS QUALITY PAINT & BODY 5870 S SUNCREST BLVD HOMOSASSA, FL 32646	X															MAP ID #: <div style="border: 1px solid black; padding: 5px; text-align: center; width: 40px; margin: 5px auto;">7</div> FINDS
FL0002056760 BIRDSONG POOL SVC 5712 S SUNCOAST BLVD HOMOSASSA, FL 34446				X												MAP ID #: <div style="border: 1px solid black; padding: 5px; text-align: center; width: 40px; margin: 5px auto;">8</div> FINDS
FLD039682646 HOMOSASSA TIRE US HWY 19 S HOMOSASSA SPRINGS, FL 32647	X															MAP ID #: <div style="border: 1px solid black; padding: 5px; text-align: center; width: 40px; margin: 5px auto;">11</div> FINDS
FLD981925662 DAVES CUSTOM PAINT & BODY US 19 SOUTH HOMOSASSA SPRINGS, FL 326470000	X															MAP ID #: <div style="border: 1px solid black; padding: 5px; text-align: center; width: 40px; margin: 5px auto;">13</div> FINDS



Copyright © 2000 Environmental Data Management, Inc.
 For further information please contact us at 800-368-7376
Use of this information is strictly limited by EDM's authorization agreement, signed by our clients for each report.

USEPA FACILITY INDEX SYSTEM LIST

12/4/00

(FINDS)

FINDS Page 3 of 8

SOURCE INDICATOR:

R C R I S	P C S	A F S	S T S	C E R S C L I S	F T S	D O C K E T	C O N T R O L	C R I M S	F I L S	C I C I S	S T A T E	P A D S	P C R A J	T R I S	C U S
-----------------------	-------------	-------------	-------------	--------------------------------------	-------------	----------------------------	---------------------------------	-----------------------	------------------	-----------------------	-----------------------	------------------	-----------------------	------------------	-------------

FACILITY ID NUMBER,
NAME AND LOCATION:

<p>FL0000247155 TEXACO #242031372 4450 S SUNCOAST BLVD HOMOSASSA SPRINGS, FL 326460000</p>	X															<p>MAP ID #: 15</p>	<p>F I N D S</p>
<p>FLD984190561 TEXACO NO 242031372 4450 SUNCOAST BLVD S HOMOSASSA SPRINGS, FL 32646</p>																<p>MAP ID #: 15</p>	<p>F I N D S</p>
<p>FLD984212639 AMOCO SVC STA #6322 42 S SUNCOAST BLVD HOMOSASSA SPRINGS, FL 326470000</p>	X															<p>MAP ID #: 16</p>	<p>F I N D S</p>
<p>FL0002311132 WALGREENS #4217 4029 S SUNCOAST BLVD HOMOSSASA, FL 34446</p>	X															<p>MAP ID #: 17</p>	<p>F I N D S</p>
<p>FLD984238865 TOUCH OF QUALITY CLEANERS 3956 S SUNCOAST HOMOSASSA, FL 326460000</p>	X															<p>MAP ID #: 20</p>	<p>F I N D S</p>
<p>FLD981756471 CITRUS OLDSMOBILE PONTIAC 3029 S SUNCOAST BLVD HOMOSASSA, FL 326460000</p>	X															<p>MAP ID #: 23</p>	<p>F I N D S</p>
<p>FLD981756471 SUNSET OLDSMOBILE 3029 SUNCOAST BLVD S HOMOSASSA, FL 32646</p>	X															<p>MAP ID #: 23</p>	<p>F I N D S</p>



Copyright © 2000 Environmental Data Management, Inc.
 For further information please contact us at 800-368-7376

Use of this information is strictly limited by EDM's authorization agreement, signed by our clients for each report.

USEPA FACILITY INDEX SYSTEM LIST

(FINDS)

12/4/00

FINDS Page 4 of 8

SOURCE INDICATOR:

R	P	A	S	C	F	D	C	C	F	C	S	P	R	T	C
R	C	F	S	R	T	O	O	R	F	I	T	A	C	R	I
I	S	S	I	L	S	K	R	D	S	S	E	S	A	S	S
S															

FACILITY ID NUMBER,
NAME AND LOCATION:

FLD984241364 DAYTON ANDREWS JEEP EAGLE 1785 S SUNCOAST BLVD HOMOSASSA, FL 326460000	<table border="1" style="width: 100%; height: 100%; text-align: center;"> <tr><td>X</td><td></td><td></td><td></td><td></td><td></td><td></td><td></td><td></td><td></td><td></td><td></td><td></td><td></td><td></td><td></td></tr> </table>	X																MAP ID #:	<table border="1" style="width: 100%; height: 100%; text-align: center;"> <tr><td>24</td></tr> </table>	24	<table border="1" style="width: 100%; height: 100%; text-align: center;"> <tr><td>F</td></tr> <tr><td>I</td></tr> <tr><td>N</td></tr> <tr><td>D</td></tr> <tr><td>S</td></tr> </table>	F	I	N	D	S
X																										
24																										
F																										
I																										
N																										
D																										
S																										
FLD982097271 EAGLE BUICK 1275 S. SUNCOAST BLVD. HOMOSASSA, FL 32646	<table border="1" style="width: 100%; height: 100%; text-align: center;"> <tr><td>X</td><td></td><td></td><td></td><td></td><td></td><td></td><td></td><td></td><td></td><td></td><td></td><td></td><td></td><td></td><td></td></tr> </table>	X																MAP ID #:	<table border="1" style="width: 100%; height: 100%; text-align: center;"> <tr><td>26</td></tr> </table>	26	<table border="1" style="width: 100%; height: 100%; text-align: center;"> <tr><td>F</td></tr> <tr><td>I</td></tr> <tr><td>N</td></tr> <tr><td>D</td></tr> <tr><td>S</td></tr> </table>	F	I	N	D	S
X																										
26																										
F																										
I																										
N																										
D																										
S																										
FLD053500674 PRO LINE BOATS INC 1520 S SUNCOAST BLVD HOMOSASSA, FL 32646	<table border="1" style="width: 100%; height: 100%; text-align: center;"> <tr><td>X</td><td></td><td>X</td><td></td><td></td><td></td><td></td><td></td><td></td><td></td><td></td><td></td><td></td><td></td><td></td><td>X</td></tr> </table>	X		X													X	MAP ID #:	<table border="1" style="width: 100%; height: 100%; text-align: center;"> <tr><td>27</td></tr> </table>	27	<table border="1" style="width: 100%; height: 100%; text-align: center;"> <tr><td>F</td></tr> <tr><td>I</td></tr> <tr><td>N</td></tr> <tr><td>D</td></tr> <tr><td>S</td></tr> </table>	F	I	N	D	S
X		X													X											
27																										
F																										
I																										
N																										
D																										
S																										
FL0002355717 DAN D RADIATOR 785 S SUNCOAST BLVD HOMOSASSA, FL 34448	<table border="1" style="width: 100%; height: 100%; text-align: center;"> <tr><td>X</td><td></td><td></td><td></td><td></td><td></td><td></td><td></td><td></td><td></td><td></td><td></td><td></td><td></td><td></td><td></td></tr> </table>	X																MAP ID #:	<table border="1" style="width: 100%; height: 100%; text-align: center;"> <tr><td>31</td></tr> </table>	31	<table border="1" style="width: 100%; height: 100%; text-align: center;"> <tr><td>F</td></tr> <tr><td>I</td></tr> <tr><td>N</td></tr> <tr><td>D</td></tr> <tr><td>S</td></tr> </table>	F	I	N	D	S
X																										
31																										
F																										
I																										
N																										
D																										
S																										
FLD984254144 CIRCLE K #7489 400 S SUNCOAST BOULEVARD CRYSTAL RIVER, FL 336190000	<table border="1" style="width: 100%; height: 100%; text-align: center;"> <tr><td>X</td><td></td><td></td><td></td><td></td><td></td><td></td><td></td><td></td><td></td><td></td><td></td><td></td><td></td><td></td><td></td></tr> </table>	X																MAP ID #:	<table border="1" style="width: 100%; height: 100%; text-align: center;"> <tr><td>32</td></tr> </table>	32	<table border="1" style="width: 100%; height: 100%; text-align: center;"> <tr><td>F</td></tr> <tr><td>I</td></tr> <tr><td>N</td></tr> <tr><td>D</td></tr> <tr><td>S</td></tr> </table>	F	I	N	D	S
X																										
32																										
F																										
I																										
N																										
D																										
S																										
FLD982169955 MASONS CONCRETE OF CRYSTAL RIV US HWY 19 S CRYSTAL RIVER, FL 32629	<table border="1" style="width: 100%; height: 100%; text-align: center;"> <tr><td>X</td><td></td><td></td><td></td><td></td><td></td><td></td><td></td><td></td><td></td><td></td><td></td><td></td><td></td><td></td><td></td></tr> </table>	X																MAP ID #:	<table border="1" style="width: 100%; height: 100%; text-align: center;"> <tr><td>38</td></tr> </table>	38	<table border="1" style="width: 100%; height: 100%; text-align: center;"> <tr><td>F</td></tr> <tr><td>I</td></tr> <tr><td>N</td></tr> <tr><td>D</td></tr> <tr><td>S</td></tr> </table>	F	I	N	D	S
X																										
38																										
F																										
I																										
N																										
D																										
S																										
FLD982115602 CRYSTAL RIVER CLEANERS INC 1679 SE HWY 19 CRYSTAL RIVER, FL 32629	<table border="1" style="width: 100%; height: 100%; text-align: center;"> <tr><td>X</td><td></td><td></td><td></td><td></td><td></td><td></td><td></td><td></td><td></td><td></td><td></td><td></td><td></td><td></td><td></td></tr> </table>	X																MAP ID #:	<table border="1" style="width: 100%; height: 100%; text-align: center;"> <tr><td>41</td></tr> </table>	41	<table border="1" style="width: 100%; height: 100%; text-align: center;"> <tr><td>F</td></tr> <tr><td>I</td></tr> <tr><td>N</td></tr> <tr><td>D</td></tr> <tr><td>S</td></tr> </table>	F	I	N	D	S
X																										
41																										
F																										
I																										
N																										
D																										
S																										



Copyright © 2000 Environmental Data Management, Inc.

For further information please contact us at 800-368-7376

Use of this information is strictly limited by EDM's authorization agreement, signed by our clients for each report.

USEPA FACILITY INDEX SYSTEM LIST

12/4/00

(FINDS)

FINDS Page 5 of 8

SOURCE INDICATOR:

R	P	A	S	C	F	D	C	C	F	C	S	P	R	T	C
C	C	F	S	R	T	O	O	R	I	I	A	A	C	R	I
I	S	S	I	L	S	C	N	M	S	C	D	S	R	I	S
S				S	E	K	T	D		T	E		A	S	S

FACILITY ID NUMBER,
NAME AND LOCATION:

FLD039894340 CRYSTAL RIVER FIRESTONE 1679 HWY 19 S CRYSTAL RIVER, FL 326290000	X															MAP ID #: 42	F I N D S
FLD984209635 AAA ENGINE & MACHINE CORP 1422 SE US HWY 19 CRYSTAL RIVER, FL 326294822	X															MAP ID #: 45	F I N D S
FLD981745425 CRYSTAL CHEVROLET 1101 SO SUNCOAST BLVD CRYSTAL RIVER, FL 326210000	X															MAP ID #: 48	F I N D S
FLD981866478 CRYSTAL MOTOR CAR CO 1101 S SUNCOST BLVD CRYSTAL RIVER, FL 326290000	X															MAP ID #: 48	F I N D S
FLD984230698 WHITE ROSE CLEANERS 800 S HIGHWAY 19 CRYSTAL RIVER, FL 32629	X															MAP ID #: 50	F I N D S
FL0000656728 CRYSTAL PAINT & DECORATING, INC 601 CUTLER SPUR BLVD CRYSTAL RIVER, FL 32629			X													MAP ID #: 51	F I N D S
FLD984174227 TEXACO #242030051 310 SE HWY US 19 CRYSTAL RIVER, FL 327940000	X															MAP ID #: 54	F I N D S



Copyright © 2000 Environmental Data Management, Inc.
For further information please contact us at 800-368-7376
Use of this information is strictly limited by EDM's authorization agreement, signed by our clients for each report.

USEPA FACILITY INDEX SYSTEM LIST

(FINDS)

12/4/00

FINDS Page 6 of 8

SOURCE INDICATOR:

R	P	A	S	C	F	D	C	C	F	C	S	P	R	T	C
C	C	F	S	R	T	O	O	R	I	I	T	A	C	R	I
I	S	S	S	L	S	C	N	M	S	S	A	D	R	I	S
S															S

FACILITY ID NUMBER,
NAME AND LOCATION:

FLD982118788 TOUCH OF QUALITY CLEANERS 471 KINGS BAY PLAZA CRYSTAL RIVER, FL 326290000	X															MAP ID #: 58	F I N D S
FLD984254136 CIRCLE K #2814 16 NE HIGHWAY 16 CRYSTAL RIVER, FL 32629	X															MAP ID #: 60	F I N D S
FLD984244400 MIDAS MUFFLER 120 NE HIGHWAY 19 CRYSTAL RIVER, FL 346220000	X															MAP ID #: 61	F I N D S
FLD984249656 SEARS ROEBUCK & CO 1801 NW HIGHWAY 19 CRYSTAL RIVER, FL 606840000	X															MAP ID #: 75	F I N D S
FLD984193680 HUNTLEY JIFFY FOOD STORES #111 1943 NW HWY 19 CRYSTAL RIVER, FL 320670000	X															MAP ID #: 76	F I N D S
FLD981745383 NICK NICHOLAS FORD INC 4080 N SUNCOAST BLVD CRYSTAL RIVER, FL 326290000	X															MAP ID #: 78	F I N D S
FLD981745383 NICHOLAS NICK FORD INC 4080 SUNCOAST BLVD N INVERNESS, FL 32651	X															MAP ID #: 78	F I N D S



Copyright © 2000 Environmental Data Management, Inc.

For further information please contact us at 800-368-7376

Use of this information is strictly limited by EDM's authorization agreement, signed by our clients for each report.

USEPA FACILITY INDEX SYSTEM LIST

(FINDS)

12/4/00

FINDS Page 7 of 8

SOURCE INDICATOR:

R	P	A	S	C	F	D	Q	C	F	C	S	P	R	T	C
C	C	S	S	R	T	O	O	R	I	I	T	A	C	R	I
R	S	S	S	L	S	C	N	M	S	C	A	D	R	S	S
I	S	S	S	I	S	K	E	D	S	I	E	S	A	S	S
S															S

FACILITY ID NUMBER,
NAME AND LOCATION:

FLD984180067 TEXACO #242030614 6164 N SUNCOAST BLVD CRYSTAL RIVER, FL 327940000	X															MAP ID #: 79	F I N D S
FLD009792011 CRYSTAL RIVER QUARRY US HWY 19 N CRYSTAL RIVER, FL 32629			X		X											MAP ID #: 82	F I N D S
FLD984193714 HUNTLEY JIFFY FOOD STORES 184 2275 S SUN COAST BLVD HOMOSASSA, FL 32646	X															MAP ID #: 85	F I N D S
FLD091312686 DIMENSIONS MFG & DIST INC RT 1 BOX 460-47 FL HWY 19 N HOMOSASSA, FL 326460000	X															MAP ID #: 86	F I N D S
FLD984197012 M D AUTO CLINIC US 19 S CRYSTAL RIVER, FL 326290000	X															MAP ID #: 86	F I N D S
FLD984220103 M D AUTO CLINIC 9250 W ATLAS HOMOSASSA, FL 326460000	X															MAP ID #: 86	F I N D S
FL0001786896 LOVE NISSAN & HONDA 2021 S SUNCOAST BLVD HOMOSASSA, FL 34448	X															MAP ID #: 87	F I N D S



Copyright © 2000 Environmental Data Management, Inc.

For further information please contact us at 800-368-7376

Use of this information is strictly limited by EDM's authorization agreement, signed by our clients for each report.

USEPA FACILITY INDEX SYSTEM LIST

(FINDS)

12/4/00

FINDS Page 8 of 8

SOURCE INDICATOR:

R	E	A	S	C	F	D	C	C	F	C	S	P	R	T	C
C	C	S	S	R	E	O	O	R	I	I	T	A	C	R	I
R	I	S	S	L	S	K	N	M	L	C	A	D	R	I	S
S	S	S	S	L	S	E	T	D	O	C	E	S	A	S	S

FACILITY ID NUMBER,
NAME AND LOCATION:

FL0001786821 STRICKER MARINE & BEAT SALES HWY 19 ACROSS FROM AIRPORT CRYSTAL RIVER, FL 344230	X															MAP ID #: 88	F I N D S
FL0001652064 CRYSTAL RIVER STP 123 NW HWY 19 CRYSTAL RIVER, FL 32629		X														MAP ID #: 96	F I N D S
FL0000624395 PINCH A PENNY #37 1920 NW HWY 19 CRYSTAL RIVER, FL 32629			X													MAP ID #: 99	F I N D S
FLD054000237 SUNCOAST LINCOLN MERCURY INC. 2121 NW HWY 19 CRYSTAL RIVER, FL 32629	X															MAP ID #: 101	F I N D S
FLD984178996 CRYSTAL RIVER PRECAST PLT 010 HWY 19 & POWERLINE RD CRYSTAL RIVER, FL 336310000	X															MAP ID #: 104	F I N D S



Copyright © 2000 Environmental Data Management, Inc.

For further information please contact us at 800-368-7376

Use of this information is strictly limited by EDM's authorization agreement, signed by our clients for each report.

**USEPA TOXIC RELEASE INVENTORY SYSTEM LIST
(TRIS)**

12/4/00

TRIS Page 1 of 1

The USEPA Toxic Release Inventory (TRIS) list identifies those facilities that are required to submit annual reports relative to the estimated release of toxic chemicals to the environment, as stipulated under section 313 of the Emergency Planning and Community Right-to-Know Act (EPCRA, or Title III of the Superfund Amendment and Reauthorization Act of 1986). This reporting is required to provide the public with information on the release of listed toxic chemicals in their communities and to provide the EPA with release information to assist the Agency in determining the need for future regulations. Facilities subject to these provisions must report the quantities of both routine and accidental releases of listed toxic chemicals.

The EDM NON-MAPPED RECORDS TABLE is a listing of those records that could not be mapped, due to insufficient address information. We recommend reviewing this section since it is possible that a facility listed in this section may fall within your search area. If more specific information relative to a particular site listed this table is required, please contact us and we will send you this more detailed information as an addendum to this report, at no additional charge.

TRIS
DATA
BASE

Agency File Date: 4/22/99

Received by EDM: 6/17/99

EDM Database Updated: 6/21/99



Copyright © 2000 Environmental Data Management, Inc.

For further information please contact us at 800-368-7376

Use of this information is strictly limited by EDM's authorization agreement, signed by our clients for each report.

TRIS FACILITY ID NUMBER, NAME AND LOCATION:

32646PRLNB1520S
PRO-LINE BOATS INC.
1520 S. SUNCOAST BVLVD
HOMOSASSA, FL 32646

EPA ID #: FLD053500674
NPDES #: NA
FACILITY DUN/BRAD #: NA
SIC Code: 3732
CONTACT: GREGG W. GALLAGHER/904-795-4111

BOAT BUILDING AND REPAIRING

UIC ID#:
FACILITY STATUS:
FED AGENCY (IF APPL):

MAP ID NUMBER:



*** TRIS RELEASE DETAIL FOR EACH SUBSTANCE REPORTED ***

(GROUPED BY REPORTING YEAR)

*** REPORTING YEAR: 1987 ***

SUBSTANCE NAME: ACETONE

EPA SUBMISSION #: 1387010061822FL

Max Onsite: 1,000 TO 9,999

USE OF SUBSTANCE:

ANCILLARY OR OTHER USE

NON-POINT AIR RELEASE (LBS): 250

DISCHARGE TO RECEIVING WATERS (LBS):

% DISCHARGE AS STORMWATER:

LAND RELEASE ON-SITE (LBS): 250

TRANSFER TO OFF-SITE POTW (LBS):

POTW NAME

AND

LOCATION:

General Wastestream:

Treatment Method:

GENERIC NAME:

CHEM ABS #: 100-42-5

POINT AIR RELEASE (LBS):

NAME OF RECEIVING WATERS:

UNDERGROUND RELEASE:

LAND DISPOSAL: D99--OTHER

TRANSFER TO OFF-SITE LOCATION (LBS): 1225, 151, 681

OFF-SITE EPA ID,

NAME AND LOCATION:

FLD981474802, GAD096629282, FLD981750706

GSX SERVICES, INC., SOLIDTEK SYSTEMS, INC., MATRIX RECOVERY SYSTEMS INC.

5303 126TH AVE. NORTH, 5371 COOK RD., HWY. 41 SOUTH

CLEARWATER, MORROW, WILLISTON FL, GA, FL 33520, 30260, 32696

*** ON-SITE TREATMENT INFORMATION: ***



Copyright © 2000 Environmental Data Management, Inc.

For further information please contact us at 800-368-7376

Use of this information is strictly limited by EDM's authorization agreement, signed by our clients for each report.

USEPA TOXIC RELEASE INVENTORY SYSTEM LIST
(TRIS)

12/4/00

TRIS FACILITY ID NUMBER, NAME AND LOCATION:

32646PRLNB1520S
PRO-LINE BOATS INC.
1520 S. SUNCOAST BVLVD
HOMOSASSA, FL 32646

EPA ID #: FLD053500674
NPDES #: NA
FACILITY DUM/BRAD #: NA
SIC Code: 3732
BOAT BUILDING AND REPAIRING
CONTACT: GREGG W. GALLAGHER/904-795-4111

MAP ID NUMBER:

27

TRIS

UIC ID#:
FACILITY STATUS:
FED AGENCY (IF APPL):

**** TRIS RELEASE DETAIL FOR EACH SUBSTANCE REPORTED ****
(GROUPED BY REPORTING YEAR)

*** REPORTING YEAR: 1987 ***

SUBSTANCE NAME: STYRENE

EPA SUBMISSION #: 1387010061834FL
Max Onsite: 10,000 TO 99,999
USE OF SUBSTANCE: PRODUCE
AS A REACTANT

GENERIC NAME:
CHEM ABS #: 100-42-5

NON-POINT AIR RELEASE (LBS): 250
DISCHARGE TO RECEIVING WATERS (LBS):
% DISCHARGE AS STORMWATER:
LAND RELEASE ON-SITE (LBS): 250
TRANSFER TO OFF-SITE POTW (LBS):

POINT AIR RELEASE (LBS):
NAME OF RECEIVING WATERS:
UNDERGROUND RELEASE:
LAND DISPOSAL: D99--OTHER
TRANSFER TO OFF-SITE LOCATION (LBS): 1838, 227, 1021

POTW NAME
AND
LOCATION:

FLD981474802, GAD096629282, FLD981750706
GSX SERVICES, INC., SOLUTEK SYSTEMS, INC., MATRIX RECOVERY SYSTEMS INC.
5303 126TH AVE. NORTH, 5371 COOK RD., HWY. 41 SOUTH
CLEARWATER, MORROW, HILLISTON FL, GA, FL 33520.30260,32696

*** ON-SITE TREATMENT INFORMATION: ***

General Wastestream:
Treatment Method:



Copyright © 2000 Environmental Data Management, Inc.
For further information please contact us at 800-368-7376
Use of this information is strictly limited by EDM's authorization agreement, signed by our clients for each report.

USEPA TOXIC RELEASE INVENTORY SYSTEM LIST
(TRIS)

12/4/00

TRIS FACILITY ID NUMBER, NAME AND LOCATION:



MAP ID NUMBER:

32646PRLNB1520S
PRO-LINE BOATS INC.
1520 S. SUNCOAST BLVD
HOMOSASSA, FL 34448

EPA ID #: FLD053500674
NPDES #: NA
FACILITY DUN/BRAD #: 053500674
SIC Code: 3732,NA,
CONTACT: GLENN BELL/9047954111

UIC ID#: NA,
FACILITY STATUS:
FED AGENCY (IF APPL):

*** TRIS RELEASE DETAIL FOR EACH SUBSTANCE REPORTED ***
(GROUPED BY REPORTING YEAR)

*** REPORTING YEAR: 1991 ***

SUBSTANCE NAME: ACETONE
EPA SUBMISSION #: 1391055685010FL
Max Onsite: 1,000-9,999
USE OF SUBSTANCE: ANCILLARY OF OTHER USE,

GENERIC NAME:
CHEM ABS #: 000067641

NON-POINT AIR RELEASE (LBS): 00000100000
DISCHARGE TO RECEIVING WATERS (LBS):
% DISCHARGE AS STORMWATER:
LAND RELEASE ON-SITE (LBS):
TRANSFER TO OFF-SITE POTW (LBS):

POINT AIR RELEASE (LBS):
NAME OF RECEIVING WATERS:
UNDERGROUND RELEASE:
LAND DISPOSAL:
TRANSFER TO OFF-SITE LOCATION (LBS):

POTW NAME
AND
LOCATION:

OFF-SITE EPA ID,
NAME AND LOCATION:

*** ON-SITE TREATMENT INFORMATION: ***

General Wastestream:
Treatment Method:



Copyright © 2000 Environmental Data Management, Inc.
For further information please contact us at 800-368-7376
Use of this information is strictly limited by EDM's authorization agreement, signed by our clients for each report.

USEPA TOXIC RELEASE INVENTORY SYSTEM LIST
(TRIS)

12/4/00

TRIS
27

MAP ID NUMBER:

TRIS FACILITY ID NUMBER, NAME AND LOCATION:

32646PRLNB1520S
PRO-LINE BOATS INC.
1520 S. SUNCOAST BULD
HOMOSASSA, FL 34448

EPA ID #: FLD053500674
NPDES #: NA
FACILITY DUN/BRAD #: 053500674
SIC Code: 3732,NA,
CONTACT: GLENN BELL/9047954111

DIC ID#: NA,
FACILITY STATUS:
FED AGENCY (IF APPL):

**** TRIS RELEASE DETAIL FOR EACH SUBSTANCE REPORTED ****
(GROUPED BY REPORTING YEAR)

*** REPORTING YEAR: 1991 ***

SUBSTANCE NAME: STYRENE

EPA SUBMISSION #: 1391055685022FL

Max Onsite: 10,000-99,999

USE OF SUBSTANCE: PROCESS AS AN ARTICLE COMPONENT,

GENERIC NAME:
CHEM ABS #: 000067641

NON-POINT AIR RELEASE (LBS): 00000081119
DISCHARGE TO RECEIVING WATERS (LBS):
% DISCHARGE AS STORMWATER:
LAND RELEASE ON-SITE (LBS):
TRANSFER TO OFF-SITE POTW (LBS):

POTW NAME
AND
LOCATION:

POINT AIR RELEASE (LBS):
NAME OF RECEIVING WATERS:
UNDERGROUND RELEASE:
LAND DISPOSAL:
TRANSFER TO OFF-SITE LOCATION (LBS):

OFF-SITE EPA ID,
NAME AND LOCATION:

*** ON-SITE TREATMENT INFORMATION: ***

General Wastestream:
Treatment Method:



Copyright © 2000 Environmental Data Management, Inc.
For further information please contact us at 800-368-7376

Use of this information is strictly limited by EDM's authorization agreement, signed by our clients for each report.

USEPA TOXIC RELEASE INVENTORY SYSTEM LIST
(TRIS)

12/4/00

T R I S

27

MAP ID NUMBER:

TRIS FACILITY ID NUMBER, NAME AND LOCATION:

32646PRLNB1520S
PRO-LINE BOATS INC.
1520 S. SUNCOAST BULD
HOMOSASSA, FL 34448

EPA ID #: FLD053500674
NPDES #: NA
FACILITY DUN/BRAD #: 05-350-0674
SIC Code: 3732
CONTACT: GLENN BELL/904-795-4111

UIC ID#: _____
FACILITY STATUS: COMMERCIAL
FED AGENCY (IF APPL): _____

BOAT BUILDING AND REPAIRING

***** TRIS RELEASE DETAIL FOR EACH SUBSTANCE REPORTED *****

(GROUPED BY REPORTING YEAR)

*** REPORTING YEAR: 1992 ***

SUBSTANCE NAME: ACETONE

EPA SUBMISSION #: 1392065182976FL

Max Onsite: 1,000 TO 9,999

USE OF SUBSTANCE:

ANCILLARY OR OTHER USE

NON-POINT AIR RELEASE (LBS): 79118

DISCHARGE TO RECEIVING WATERS (LBS):

% DISCHARGE AS STORMWATER:

LAND RELEASE ON-SITE (LBS):

TRANSFER TO OFF-SITE POTW (LBS):

POTW NAME NA
AND
LOCATION:

General Wastestream:

Treatment Method:

GENERIC NAME:

CHEM ABS #: 100-42-5

POINT AIR RELEASE (LBS):

NAME OF RECEIVING WATERS:

UNDERGROUND RELEASE:

LAND DISPOSAL:

TRANSFER TO OFF-SITE LOCATION (LBS):

OFF-SITE EPA ID,
NAME AND LOCATION:

*** ON-SITE TREATMENT INFORMATION: ***




Copyright © 2000 Environmental Data Management, Inc.
For further information please contact us at 800-368-7376

Use of this information is strictly limited by EDM's authorization agreement, signed by our clients for each report.

USEPA TOXIC RELEASE INVENTORY SYSTEM LIST (TRIS)

12/4/00

MAP ID NUMBER:



TRIS FACILITY ID NUMBER, NAME AND LOCATION:

32646PRLNB1520S
PRO-LINE BOATS INC.
1520 S. SUNCOAST BLVD
HOMOSASSA, FL 34448

EPA ID #: FLD053500674
NPDES #: NA
FACILITY DUN/BRAD #: 05-350-0674
SIC Code: 3732
CONTACT: GLENN BELL/904-795-4111
BOAT BUILDING AND REPAIRING
UIC ID#: [REDACTED]
FACILITY STATUS: COMMERCIAL
FED AGENCY (IF APPL): [REDACTED]

****** TRIS RELEASE DETAIL FOR EACH SUBSTANCE REPORTED ******
(GROUPED BY REPORTING YEAR)

*** REPORTING YEAR: 1992 ***

SUBSTANCE NAME: **STYRENE**
EPA SUBMISSION #: 1392065182964FL
Max Onsite: 10,000 TO 99,999
USE OF SUBSTANCE: AS AN ARTICLE COMPONENT
GENERIC NAME:
CHEM ABS #: 100-42-5

NON-POINT AIR RELEASE (LBS): 84142
DISCHARGE TO RECEIVING WATERS (LBS):
& DISCHARGE AS STORMWATER:
LAND RELEASE ON-SITE (LBS):
TRANSFER TO OFF-SITE POTW (LBS):
POINT AIR RELEASE (LBS):
NAME OF RECEIVING WATERS:
UNDERGROUND RELEASE:
LAND DISPOSAL:
TRANSFER TO OFF-SITE LOCATION (LBS):

POTW NAME NA
AND
LOCATION:
OFF-SITE EPA ID,
NAME AND LOCATION:

*** ON-SITE TREATMENT INFORMATION: ***

General Wastestream:
Treatment Method:



Copyright © 2000 Environmental Data Management, Inc.
For further information please contact us at 800-368-7376
Use of this information is strictly limited by EDM's authorization agreement, signed by our clients for each report.

USEPA TOXIC RELEASE INVENTORY SYSTEM LIST
(TRIS)

12/4/00

TRIS FACILITY ID NUMBER, NAME AND LOCATION:

32646PRLNB1520S
PRO-LINE BOATS INC.
1520 S. SUNCOAST BLVD
HOMOSASSA, FL 34448

EPA ID #: FLD053500674
NPDES #: NA
FACILITY DUN/BRAD #: 05-350-0674
SIC Code: 3732
CONTACT: JOHN WALKER/904-795-4111

UIC ID#:
FACILITY STATUS: COMMERCIAL
FED AGENCY (IF APPL):

BOAT BUILDING AND REPAIRING

**** TRIS RELEASE DETAIL FOR EACH SUBSTANCE REPORTED ****
(GROUPED BY REPORTING YEAR)

*** REPORTING YEAR: 1993 ***

SUBSTANCE NAME: ACETONE

EPA SUBMISSION #: 1393075575720FL

Max Onsite: 10,000 TO 99,999

USE OF SUBSTANCE:

ANCILLARY OR OTHER USE

NON-POINT AIR RELEASE (LBS): 47906

DISCHARGE TO RECEIVING WATERS (LBS):

% DISCHARGE AS STORMWATER:

LAND RELEASE ON-SITE (LBS):

TRANSFER TO OFF-SITE POTW (LBS):

POTW NAME NA
AND
LOCATION:

General Wastestream:
Treatment Method:

GENERIC NAME:
CHEM ABS #: 67-64-1

POINT AIR RELEASE (LBS):
NAME OF RECEIVING WATERS:
UNDERGROUND RELEASE:
LAND DISPOSAL:
TRANSFER TO OFF-SITE LOCATION (LBS):


OFF-SITE EPA ID,
NAME AND LOCATION:

*** ON-SITE TREATMENT INFORMATION: ***



Copyright © 2000 Environmental Data Management, Inc.
For further information please contact us at 800-368-7376

Use of this information is strictly limited by EDM's authorization agreement, signed by our clients for each report.



USEPA TOXIC RELEASE INVENTORY SYSTEM LIST
(TRIS)

12/4/00

TRIS

27

MAP ID NUMBER:

TRIS FACILITY ID NUMBER, NAME AND LOCATION:

32646PRINB1520S
PRO-LINE BOATS INC.
1520 S. SUNCOAST BULD
HOMOSASSA, FL 34448

EPA ID #: FLD053500674
NEDES #: NA
FACILITY DUN/BRAD #: 05-350-0674
SIC Code: 3732
CONTACT: JOHN WALKER/904-795-4111
BOAT BUILDING AND REPAIRING
FACILITY STATUS: COMMERCIAL
FED AGENCY (IF APPL):
UIC ID#:
**** TRIS RELEASE DETAIL FOR EACH SUBSTANCE REPORTED ****
(GROUPED BY REPORTING YEAR)

*** REPORTING YEAR: 1993 ***

SUBSTANCE NAME: STYRENE
EPA SUBMISSION #: 1393075575718FL
Max Onsite: 100,000 TO 999,999
USE OF SUBSTANCE:
AS AN ARTICLE COMPONENT

GENERIC NAME:
CHEM ABS #: 67-64-1

NON-POINT AIR RELEASE (LBS): 89128
DISCHARGE TO RECEIVING WATERS (LBS):
% DISCHARGE AS STORMWATER:
LAND RELEASE ON-SITE (LBS):
TRANSFER TO OFF-SITE POTW (LBS):
POINT AIR RELEASE (LBS):
NAME OF RECEIVING WATERS:
UNDERGROUND RELEASE:
LAND DISPOSAL:
TRANSFER TO OFF-SITE LOCATION (LBS):

POTW NAME NA
AND
LOCATION:

*** ON-SITE TREATMENT INFORMATION: ***

General Wastestream:
Treatment Method:



Copyright © 2000 Environmental Data Management, Inc.
For further information please contact us at 800-368-7376
Use of this information is strictly limited by EDM's authorization agreement, signed by our clients for each report.

USEPA TOXIC RELEASE INVENTORY SYSTEM LIST
(TRIS)

12/4/00

TRIS FACILITY ID NUMBER, NAME AND LOCATION:

32646PRINH1520S
PRO-LINE BOATS INC.
1520 S. SUNCOAST BLVD
HOMOSASSA, FL 34448

MAP ID NUMBER:

TRIS
27

EPA ID #: FLD053500674
NPDES #: NA
FACILITY DUN/BRAD #: 05-350-0674
SIC Code: 3732
CONTACT: JOHN WALKER/904-795-4111
BOAT BUILDING AND REPAIRING
DTC ID#: [REDACTED]
FACILITY STATUS: COMMERCIAL
FED AGENCY (IF APPL): [REDACTED]
**** TRIS RELEASE DETAIL FOR EACH SUBSTANCE REPORTED ****
(GROUPED BY REPORTING YEAR)

*** REPORTING YEAR: 1994 ***

SUBSTANCE NAME: STYRENE

EPA SUBMISSION #: 1394085167043FL
Max Onsite: 1,000,000 TO 9,999,999
USE OF SUBSTANCE:

AS AN ARTICLE COMPONENT

NON-POINT AIR RELEASE (LBS): 131055
DISCHARGE TO RECEIVING WATERS (LBS):
& DISCHARGE AS STORMWATER:
LAND RELEASE ON-SITE (LBS):
TRANSFER TO OFF-SITE POTW (LBS):

POTW NAME NA
AND
LOCATION:

General Wastestream:
Treatment Method:

GENERIC NAME:

CHEM ABS #: 100-42-5

POINT AIR RELEASE (LBS):
NAME OF RECEIVING WATERS:
UNDERGROUND RELEASE:
LAND DISPOSAL:
TRANSFER TO OFF-SITE LOCATION (LBS):

OFF-SITE EPA ID,
NAME AND LOCATION:

*** ON-SITE TREATMENT INFORMATION: ***



Copyright © 2000 Environmental Data Management, Inc.
For further information please contact us at 800-368-7376

Use of this information is strictly limited by EDM's authorization agreement, signed by our clients for each report.

USEPA TOXIC RELEASE INVENTORY SYSTEM LIST (TRIS)

TRIS FACILITY ID NUMBER, NAME AND LOCATION:

32649PRNRI520S
PRO-LINE BOATS INC.
1520 S. SUNCOAST BULD
HOMOSASSA, FL 34448

MAP ID NUMBER:

27
T R I S

EPA ID #: FLD053500674

NPDES #:

FACILITY DON/BRAD #: 053500674

SIC Code: 3732

CONTACT: JOHN E. WALKER/3527954111

VIC ID#:

FACILITY STATUS: COMMERCIAL

FED AGENCY (IF APPL):

BOAT BUILDING AND REPAIRING

**** TRIS RELEASE DETAIL FOR EACH SUBSTANCE REPORTED ****

(GROUPED BY REPORTING YEAR)

*** REPORTING YEAR: 1995 ***

SUBSTANCE NAME: STYRENE

EPA SUBMISSION #: 1395095187136FL

Max Onsite: 100,000 - 999,999 LBS

USE OF SUBSTANCE:

GENERIC NAME:

CHEM ABS #: 100425

NON-POINT AIR RELEASE (LBS):

DISCHARGE TO RECEIVING WATERS (LBS): 185729

% DISCHARGE AS STORMWATER: 0

LAND RELEASE ON-SITE (LBS):

TRANSFER TO OFF-SITE POTW (LBS):

POINT AIR RELEASE (LBS):

NAME OF RECEIVING WATERS: NA

UNDERGROUND RELEASE:

LAND DISPOSAL:

TRANSFER TO OFF-SITE LOCATION (LBS):

POTW NAME

AND

LOCATION:

OFF-SITE EPA ID,

NAME AND LOCATION: NA

*** ON-SITE TREATMENT INFORMATION: ***

General Wastestream:

Treatment Method:



Copyright © 2000 Environmental Data Management, Inc.

For further information please contact us at 800-368-7376

Use of this information is strictly limited by EDM's authorization agreement, signed by our clients for each report.

USEPA TOXIC RELEASE INVENTORY SYSTEM LIST
(TRIS)

12/4/00

TRIS Page 11 of 13

TRIS FACILITY ID NUMBER, NAME AND LOCATION:

32646PRLINE1520S
PRO-LINE BOATS INC.
1520 S. SUNCOAST BVLID
HOMOSASSA, FL 34448

EPA ID #: FLD053500674
NPDES #:
FACILITY DUN/BRAD #: 053500674
SIC Code: 3732
CONTACT: JOHN E. WALKER/3527954111

UIC ID#:
FACILITY STATUS: COMMERCIAL
FED AGENCY (IF APPL):

BOAT BUILDING AND REPAIRING

**** TRIS RELEASE DETAIL FOR EACH SUBSTANCE REPORTED ****
(GROUPED BY REPORTING YEAR)

MAP ID NUMBER:
27
T
R
I
S

*** REPORTING YEAR: 1995 ***

SUBSTANCE NAME: STYRENE

EPA SUBMISSION #: 1395095290425FL
Max Onsite: 1,000,000 - 9,999,999 LBS
USE OF SUBSTANCE:

GENERIC NAME:
CHEM ABS #: 100425

NON-POINT AIR RELEASE (LBS):
DISCHARGE TO RECEIVING WATERS (LBS):
% DISCHARGE AS STORMWATER: 0
LAND RELEASE ON-SITE (LBS): 203718
TRANSFER TO OFF-SITE POTW (LBS):

POINT AIR RELEASE (LBS):
NAME OF RECEIVING WATERS:
UNDERGROUND RELEASE:
LAND DISPOSAL:
TRANSFER TO OFF-SITE LOCATION (LBS):

POTW NAME
AND
LOCATION:

OFF-SITE EPA ID,
NAME AND LOCATION: NA

General Wastestream:
Treatment Method:

*** ON-SITE TREATMENT INFORMATION: ***



Copyright © 2000 Environmental Data Management, Inc.
For further information please contact us at 800-368-7376

Use of this information is strictly limited by EDM's authorization agreement, signed by our clients for each report.

USEPA TOXIC RELEASE INVENTORY SYSTEM LIST
(TRIS)

12/4/00

TRIS FACILITY ID NUMBER, NAME AND LOCATION:

32646PRINB1520S
PRO-LINE BOATS INC.
1520 S. SUNCOAST BLVD
HOMOSASSA, FL 34448

EPA ID #: FLD053500674
NPDES #: NA
FACILITY DUN/BRAD #: 053500674
SIC Code: 3732
CONTACT: PATRICK POLK

UIC ID#: NA
FACILITY STATUS: COMMERCIAL
FED AGENCY (IF APPL):

MAP ID NUMBER:

TRIS
27

**** TRIS RELEASE DETAIL FOR EACH SUBSTANCE REPORTED ****
(GROUPED BY REPORTING YEAR)

*** REPORTING YEAR: 1996 ***

SUBSTANCE NAME: STYRENE

EPA SUBMISSION #: 1396105116723FL

Max Onsite:

USE OF SUBSTANCE:

GENERIC NAME:
CHEM ABS #: 000100425

NON-POINT AIR RELEASE (LBS): 161400
DISCHARGE TO RECEIVING WATERS (LBS): 0
& DISCHARGE AS STORMWATER:
LAND RELEASE ON-SITE (LBS): 0
TRANSFER TO OFF-SITE POTW (LBS): 0

POINT AIR RELEASE (LBS): 0
NAME OF RECEIVING WATERS:
UNDERGROUND RELEASE: 0
LAND DISPOSAL:
TRANSFER TO OFF-SITE LOCATION (LBS): 0

POTW NAME
AND
LOCATION:

OFF-SITE EPA ID,
NAME AND LOCATION:

*** ON-SITE TREATMENT INFORMATION: ***

General Wastestream:
Treatment Method:



Copyright © 2000 Environmental Data Management, Inc.
For further information please contact us at 800-368-7376
Use of this information is strictly limited by EDM's authorization agreement, signed by our clients for each report.

USEPA TOXIC RELEASE INVENTORY SYSTEM LIST (TRIS)

12/4/00

TRIS FACILITY ID NUMBER, NAME AND LOCATION:

32646PRLNH1520S
PRO-LINE BOATS INC.
1520 S. SUNCOAST BLVD
HOMOSASSA, FL 34448

EPA ID #: FLD053500674
NPDES #: NA
FACILITY DUN/BRAD #: 053500674
SIC Code: 3732
CONTACT: PATRICK POLK/3527954111

UIC ID#: NA
FACILITY STATUS: COMMERCIAL
FED AGENCY (IF APPL):

**** TRIS RELEASE DETAIL FOR EACH SUBSTANCE REPORTED ****
(GROUPED BY REPORTING YEAR)

*** REPORTING YEAR: 1997 ***

SUBSTANCE NAME: STYRENE

EPA SUBMISSION #: 1397115122172PL

Max Onsite:

USE OF SUBSTANCE:

NON-POINT AIR RELEASE (LBS): 142980
DISCHARGE TO RECEIVING WATERS (LBS): 0
% DISCHARGE AS STORMWATER:
LAND RELEASE ON-SITE (LBS): 0
TRANSFER TO OFF-SITE POTW (LBS): 0

POTW NAME
AND
LOCATION:

General Wastestream:
Treatment Method:

GENERIC NAME:
CHEM ABS #: 000100425

POINT AIR RELEASE (LBS): 0
NAME OF RECEIVING WATERS:
UNDERGROUND RELEASE: 0
LAND DISPOSAL: 0
TRANSFER TO OFF-SITE LOCATION (LBS): 0

OFF-SITE EPA ID,
NAME AND LOCATION:

*** ON-SITE TREATMENT INFORMATION: ***



Copyright © 2000 Environmental Data Management, Inc.
For further information please contact us at 800-368-7376
Use of this information is strictly limited by EDM's authorization agreement, signed by our clients for each report.

TRIS
27

FDEP STATE FUNDED ACTION LIST

12/4/00

(SFAS)

SFAS Page 1 of 2

The Florida State Funded Action Sites (SFAS) list is maintained by the Florida Department of Environmental Protection (FDEP), and contains facilities and/or locations that have been identified by the FDEP as having known environmental contamination and are currently being addressed through State funded cleanup action. The FDEP has not confirmed the accuracy of the locational or descriptive data contained herein. Users of this data should do so at their own risk.

The EDM NON-MAPPED RECORDS TABLE is a listing of those records that could not be mapped, due to insufficient address information. We recommend reviewing this section since it is possible that a facility listed in this section may fall within your search area. The EDM 2 MILE SUMMARY TABLE is provided in the EDM comprehensive report format, and includes some of the more "potentially disconcerting" sites (including SFAS listings) mapped within an approximate 2 mile radius of your requested study area. If more specific information relative to a particular site listed in either of these tables is required, please contact us and we will send you this more detailed information as an addendum to this report, at no additional charge.

S
F
A
S
D
A
T
A
B
A
S
E

Agency File Date: 11/22/99

Received by EDM: 8/29/00

EDM Database Updated: 8/29/00



Copyright © 2000 Environmental Data Management, Inc.

For further information please contact us at 800-368-7376

Use of this information is strictly limited by EDM's authorization agreement, signed by our clients for each report.

FDEP STATE FUNDED ACTION LIST

12/4/00

(SFAS)

SFAS Page 2 of 2

NO DATA FOUND FOR STUDY AREA

S
F
A
S



Copyright © 2000 Environmental Data Management, Inc.

For further information please contact us at 800-368-7376

Use of this information is strictly limited by EDM's authorization agreement, signed by our clients for each report.

FDEP SITES LIST
(SITES)

12/4/00

SITES Page 1 of 2

The Florida SITES list is a historical database, once maintained by the Florida Department of Environmental Protection (FDEP), that contains facilities and/or locations that have been identified as having known or suspected environmental contamination.

The SITES list contains general information indicating the lead agency (FDEP, EPA or local) and project manager responsible for overseeing the assessment and cleanup activities required for a site. The EDM SITES report utilizes agency codes, listed below, that identify the lead and support agencies involved with the activities conducted on each site.

**EXPLANATION OF FLORIDA SITES LIST CODES AND ABBREVIATIONS
FOR LEAD UNITS AND/OR SUPPORT UNITS**

DIST = FDEP OFFICE (i.e. southwest, central ,...)

EPA = ENVIRONMENTAL PROTECTION AGENCY REGIONAL OFFICE

BWC = FDEP BUREAU OF WASTE CLEANUP

OGC = FDEP OFFICE OF GENERAL COUNSEL

LOCAL = LOCAL AGENCY (i.e. county or municipality)

DERM = DADE COUNTY DEPARTMENT OF ENVIRONMENTAL RESOURCES MANAGEMENT

GW = FDEP GROUNDWATER SECTION

3012 = EPA/CERCLA SITE SCREENING SECTION

The EDM NON-MAPPED RECORDS TABLE is a listing of those records that could not be mapped, due to insufficient address information. We recommend reviewing this section since it is possible that a facility listed in this section may fall within your search area. The EDM 2 MILE SUMMARY TABLE is provided in the EDM comprehensive report format, and includes some of the more "potentially disconcerting" sites (including Florida SITES listings) mapped within an approximate 2 mile radius of your requested study area. If more specific information relative to a particular site listed in either of these tables is required, please contact us and we will send you this more detailed information as an addendum to this report, at no additional charge.

*The SITES list is no longer an active database. According to sources at the FDEP, this list has not been updated since 1989. **The SITES list was last updated by EDM on 4/25/95.**

S
I
T
E
S

D
A
T
A
B
A
S
E



Copyright © 2000 Environmental Data Management, Inc.

For further information please contact us at 800-368-7376

Use of this information is strictly limited by EDM's authorization agreement, signed by our clients for each report.

FDEP SITES LIST

12/4/00

(SITES)

SITES Page 2 of 2

NO DATA FOUND FOR STUDY AREA

S
I
T
E
S



Copyright © 2000 Environmental Data Management, Inc.

For further information please contact us at 800-368-7376

Use of this information is strictly limited by EDM's authorization agreement, signed by our clients for each report.

FDEP PETROLEUM CONTAMINATION TRACKING SYSTEM REPORT

12/4/00

(PCTS)

PCTS Page 1 of 57

The Florida Department of Environmental Protection (FDEP) Petroleum Contamination Tracking System (PCTS) list is a subset of the FDEP Storage Tank and Contamination Monitoring Database and identifies facilities and/or locations that have notified the FDEP of a possible release of contaminants from petroleum storage systems.

Sites that have been accepted into the State-sponsored EDI, PLIRP, ATRP or PCPP programs were typically issued a rank and score relative to the severity of the release that has occurred. The score that a site received was compiled by assigning numerical values relative to the circumstances of the release and various risk factors. The rank was determined by the relative value of the score issued to the site and represents the priority that the State has placed on initiating cleanup activities at the site. In general, a site that was issued a high score was assigned a relatively low numerical rank. A low rank value indicates a higher priority for response from the State.

The EDM NON-MAPPED RECORDS TABLE is a listing of those records that could not be mapped, due to insufficient address information. We recommend reviewing this section since it is possible that a facility listed in this section may fall within your search area. If more specific information relative to a particular site listed in this table is required, please contact us and we will send you this more detailed information as an addendum to this report, at no additional charge.

P
C
T
S
D
A
T
A
B
A
S
E

Agency File Date: 8/11/00

Received by EDM: 8/16/00

EDM Database Updated: 8/22/00



Copyright © 2000 Environmental Data Management, Inc.

For further information please contact us at 800-368-7376

Use of this information is strictly limited by EDM's authorization agreement, signed by our clients for each report.

FDEP PETROLEUM CONTAMINATION TRACKING SYSTEM REPORT
(PCTS)

12/4/00

PCTS Page 2 of 57

FACILITY ID NUMBER, NAME AND LOCATION:

MAP ID NUMBER:

3 PCTS

098503049
CUMBERLAND FARMS #1006
8078 S SUNCOAST BLVD (US HWY 19)
HOMOSASSA, FL 32646-

OWNERSHIP INFORMATION:

CUMBERLAND FARMS INC
777 DEDHAM ST
CANTON, MA
OWNER CONTACT TEL #: 7818284900
OWNER CONTACT: PHILIP LEVREAUULT

FAC TEL #: 9043820560

FACILITY STATUS: OPEN

FAC OPERATOR: CUMBERLAND FARMS INC

FACILITY TYPE: RETAIL STATION

FACILITY CLEANUP STATUS: ONGOING--AT LEAST ONE CLEANUP ACTIVITY IS IN PROGRESS AT A RELATED DISCHARGE

*****DISCHARGE INFORMATION*****

DISCHARGE DATE: 3/16/87

SCORE/RANK: 50 /

SCORE EFF DATE: 9/13/99

INSPECTION DATE: 6/4/87

LEAD AGENCY: BUREAU OF WASTE CLEANUP

CLEANUP WORK STATUS: ACTIVE

COMBINED CLEANUP (Y/N):

INFO SOURCE: EDI

FDEP 62-770 DESCR: NEW CLEANUP REQUIRED

DISCH CLNUP STATUS: 6/5/00

RAP ONGOING-REMEDIAL ACTION PLAN CLEANUP ACTIVITY IN PROGRESS

CONTAMINATED MEDIA?: SOIL: Y SUR WATER: N GR WATER: Y MON WELL: Y # DW WELLS CONTAMINATED: 0

POLLUTANT TYPE AND ESTIMATED

1) LEADED GAS/

2) /

GALLONS (IF REPORTED):

3) /

4) /

5) /

6) /

7) /

8) /

*****CLEANUP INFORMATION*****

(for specific discharge noted above)

CLNUP PROG: EDI-EARLY DETECTION INCENTIVE

CLNUP LEAD: REIMBURSEMENT

APPL RCVD: 3/16/87

ELIG STATUS: ELIGIBLE

ELIG STATUS DATE: 8/18/87

ELIG REDETERMINED?: N

FREE PRODUCT REMOVAL? (Y/N): Y

SOIL REMOVAL? (Y/N):

SOIL TONNAGE REMOVED:

SOIL TREATMENT? (Y/N): Y

OTHER TREATMENT?:

SITE ASSESSMENT

REMEDIAL ACTION PLAN

REMEDIAL ACTION

CLEANUP RESP: RESPONSIBLE PARTY

CLEANUP RESP: RESPONSIBLE PARTY

CLEANUP RESP: RESPONSIBLE PARTY

ACTUAL COMPLETION DATE: 1/9/95

ORDER COMPL DATE:

ACTUAL COST:

PAYMENT DATE:

ACTUAL COMPL DATE:

YEARS TO COMPL:

ACTUAL COST:

PAYMENT DATE:

ACTUAL COST:

SITE REHABILITATION COMPLETION REPORT

SOURCE REMOVAL

ACTION TYPE:

CLEANUP RESP: RESPONSIBLE PARTY

SUBMIT DATE:

ORAL DATE:

REVIEW DATE:

WRITTEN DATE: 1/22/88

ISSUE DATE:

ACTUAL COMPLETION DATE:

STATUS EFFECTIVE DATE:

PAYMENT DATE: 4/7/92

COMMENTS:

COST: \$7,215.26

COMPLETION STATUS:



Copyright © 2000 Environmental Data Management, Inc.

For further information please contact us at 800-368-7376

Use of this information is strictly limited by EDM's authorization agreement, signed by our clients for each report.

FDEP PETROLEUM CONTAMINATION TRACKING SYSTEM REPORT

12/4/00

(PCTS)

PCTS Page 3 of 57

FACILITY ID NUMBER, NAME AND LOCATION:

MAP ID NUMBER:

3

P
C
T
S

098503049
CUMBERLAND FARMS #1006
807B S SUNCOAST BLVD (US HWY 19)
HOMOSASSA, FL 32646

OWNERSHIP INFORMATION:

CUMBERLAND FARMS INC
777 DEDHAM ST
CANTON, MA
OWNER CONTACT TEL #: 7818284900
OWNER CONTACT: PHILIP LEVREULT

FAC TEL #: 9043820560

FACILITY STATUS: OPEN

FAC OPERATOR: CUMBERLAND FARMS INC

FACILITY TYPE: RETAIL STATION

FACILITY CLEANUP STATUS: ONGOING--AT LEAST ONE CLEANUP ACTIVITY IS IN PROGRESS AT A RELATED DISCHARGE

*****DISCHARGE INFORMATION*****

DISCHARGE DATE:

5/29/96

SCORE/RANK: /

SCORE EFF DATE: 9/13/99

INSPECTION DATE: 5/30/96

LEAD AGENCY: DISTRICT

CLEANUP WORK STATUS: COMBINED

COMBINED CLEANUP (Y/N): 190

INFO SOURCE: DISCHARGE NOTIFICATION

FDEP 62-770 DESCR: COMBINED CLEANUP REQUIRED

DISCH CLNUP STATUS: 12/14/99

INELIGIBLE FOR CLEANUP ASSISTANCE

CONTAMINATED MEDIA?:

SOIL:

SUR WATER:

GR WATER:

MON WELL:

DW WELLS CONTAMINATED:

POLLUTANT TYPE AND ESTIMATED

1) UNLEADED GAS/

2) /

GALLONS (IF REPORTED):

3) /

4) /

5) /

6) /

7) /

8) /

*****CLEANUP INFORMATION*****

(for specific discharge noted above)

CLNUP PROG: PLIRP-PETROLEUM LIABILITY INSURANCE & RESTORATION PROGRAM

CLNUP LEAD: REIMBURSEMENT

APPL RCVD: 6/05/96

ELIG STATUS: INELIGIBLE

ELIG STATUS DATE: 7/05/96

ELIG REDETERMINED?: N

FREE PRODUCT REMOVAL? (Y/N):

SOIL REMOVAL? (Y/N):

SOIL TONNAGE REMOVED:

SOIL TREATMENT? (Y/N):

OTHER TREATMENT?:

****SITE ASSESSMENT****

****REMEDIAL ACTION PLAN****

****REMEDIAL ACTION****

CLEANUP RESP:

CLEANUP RESP:

CLEANUP RESP:

ACTUAL COMPLETION DATE:

ORDER COMPL DATE:

ACTUAL COST:

PAYMENT DATE:

ACTUAL COMPL DATE:

YEARS TO COMPL:

ACTUAL COST:

PAYMENT DATE:

ACTUAL COST:

****SITE REHABILITATION COMPLETION REPORT****

****SOURCE REMOVAL****

ACTION TYPE:

CLEANUP RESP:

SUBMIT DATE:

ORAL DATE:

REVIEW DATE:

WRITTEN DATE:

ISSUE DATE:

ACTUAL COMPLETION DATE:

STATUS EFFECTIVE DATE:

PAYMENT DATE:

COMMENTS:

COST:

COMPLETION STATUS:



Copyright © 2000 Environmental Data Management, Inc.

For further information please contact us at 800-368-7376

Use of this information is strictly limited by EDM's authorization agreement, signed by our clients for each report.

FDEP PETROLEUM CONTAMINATION TRACKING SYSTEM REPORT

12/4/00

(PCTS)

PCTS Page 4 of 57

P
C
T
S

MAP ID NUMBER:

4

FACILITY ID NUMBER, NAME AND LOCATION:

OWNERSHIP INFORMATION:

098625853
CIRCLE K #7497
6775 S SUNCOAST BLVD
HOMOSASSA SPRINGS, FL 32646

CIRCLE K STORES INC
5650 BRECKENRIDGE PARK DR #300
TAMPA, FL 33610
OWNER CONTACT TEL #: 8137445266
OWNER CONTACT: STEVE BELIN

FAC TEL #: 8136898161

FACILITY STATUS: OPEN

FAC OPERATOR: CIRCLE K CORP

FACILITY TYPE: RETAIL STATION

FACILITY CLEANUP STATUS: ONGOING--AT LEAST ONE CLEANUP ACTIVITY IS IN PROGRESS AT A RELATED DISCHARGE

*****DISCHARGE INFORMATION*****

DISCHARGE DATE: 9/20/88

SCORE/RANK: 45 / SCORE EFF DATE: 4/5/00 INSPECTION DATE: 3/13/89
LEAD AGENCY: BUREAU OF WASTE CLEANUP CLEANUP WORK STATUS: INACTIVE COMBINED CLEANUP (Y/N):
INFO SOURCE: EDI FDEP 62-770 DESCR: NEW CLEANUP REQUIRED
DISCH CLNUP STATUS: 4/5/00 SA ONGOING- SITE ASSESSMENT CLEANUP ACTIVITY IN PROGRESS

CONTAMINATED MEDIA: SOIL: N SUR WATER: N GR WATER: N MON WELL: Y # DW WELLS CONTAMINATED: 0

POLLUTANT TYPE AND ESTIMATED GALLONS (IF REPORTED):
1) OTHER/ 2) /
3) / 4) /
5) / 6) /
7) / 8) /

*****CLEANUP INFORMATION*****

(for specific discharge noted above)

CLNUP PROG: EDI-EARLY DETECTION INCENTIVE CLNUP LEAD: REIMBURSEMENT
APPL RCVD: 10/04/88 ELIG STATUS: ELIGIBLE ELIG STATUS DATE: 7/05/89 ELIG REDETERMINED?: N

FREE PRODUCT REMOVAL? (Y/N): SOIL REMOVAL? (Y/N): SOIL TONNAGE REMOVED:
SOIL TREATMENT? (Y/N): OTHER TREATMENT?:

SITE ASSESSMENT

REMEDIAL ACTION PLAN

REMEDIAL ACTION

CLEANUP RESP: RESPONSIBLE PARTY
ACTUAL COMPLETION DATE: 8/5/96
PAYMENT DATE:
ACTUAL COST:

CLEANUP RESP: RESPONSIBLE PARTY
ORDER COMPL DATE:
ACTUAL COMPL DATE:
PAYMENT DATE:
ACTUAL COST:

CLEANUP RESP: RESPONSIBLE PARTY
ACTUAL COST:
YEARS TO COMPL:

SITE REHABILITATION COMPLETION REPORT

SOURCE REMOVAL

ACTION TYPE:
SUBMIT DATE:
REVIEW DATE:
ISSUE DATE:
STATUS EFFECTIVE DATE:
COMMENTS:

CLEANUP RESP: RESPONSIBLE PARTY
ORAL DATE:
WRITTEN DATE:
ACTUAL COMPLETION DATE:
PAYMENT DATE:
COST:
COMPLETION STATUS:



Copyright © 2000 Environmental Data Management, Inc.
For further information please contact us at 800-368-7376

Use of this information is strictly limited by EDM's authorization agreement, signed by our clients for each report.

FDEP PETROLEUM CONTAMINATION TRACKING SYSTEM REPORT

12/4/00

(PCTS)

PCTS Page 5 of 57

MAP ID NUMBER:

10 PCTS

FACILITY ID NUMBER, NAME AND LOCATION:

098503115
QUICK SAVE DISCOUNT BEVERAGES IN SUNN
5366 S SUNCOAST BLVD
HOMOSASSA, FL 34446-

OWNERSHIP INFORMATION:

QUICK SAVE DISCOUNT BEVERA
5366 S SUNCOAST BLVE
HOMOSASSA, FL 34446
OWNER CONTACT TEL #: 3526285064
OWNER CONTACT: DELIP PATEL

FAC TEL #: 9046285064

FACILITY STATUS: OPEN

FAC OPERATOR: DILIP PATEL

FACILITY TYPE: RETAIL STATION

FACILITY CLEANUP STATUS: ONGOING--AT LEAST ONE CLEANUP ACTIVITY IS IN PROGRESS AT A RELATED DISCHARGE

*****DISCHARGE INFORMATION*****

DISCHARGE DATE: 12/20/88

SCORE/RANK: /

SCORE EFF DATE:

INSPECTION DATE: 3/30/90

LEAD AGENCY: DISTRICT

CLEANUP WORK STATUS: COMPLETED

COMBINED CLEANUP (Y/N):

INFO SOURCE: EDI

FDEP 62-770 DESCR: NO CLEANUP REQUIRED

DISCH CLNUP STATUS: 12/20/88

CLEANUP NOT REQUIRED BY CHAPTER 17-770 RULES

CONTAMINATED MEDIA: SOIL: SUR WATER: GR WATER: MON WELL: # DW WELLS CONTAMINATED:

POLLUTANT TYPE AND ESTIMATED GALLONS (IF REPORTED): 1) OTHER/ 2) / 3) / 4) / 5) / 6) / 7) / 8) /

*****CLEANUP INFORMATION*****

(for specific discharge noted above)

CLNUP PROG: EDI-EARLY DETECTION INCENTIVE

CLNUP LEAD: STATE

APPL RCVD: 12/23/88 ELIG STATUS: INELIGIBLE

ELIG STATUS DATE: 4/23/90

ELIG REDETERMINED?: N

FREE PRODUCT REMOVAL? (Y/N):

SOIL REMOVAL? (Y/N):

SOIL TONNAGE REMOVED:

SOIL TREATMENT? (Y/N):

OTHER TREATMENT?:

SITE ASSESSMENT

REMEDIAL ACTION PLAN

REMEDIAL ACTION

CLEANUP RESP: STATE

CLEANUP RESP: STATE

CLEANUP RESP: STATE

ACTUAL COMPLETION DATE:

ORDER COMPL DATE:

ACTUAL COST:

PAYMENT DATE:

ACTUAL COMPL DATE:

YEARS TO COMPL:

ACTUAL COST:

PAYMENT DATE:

ACTUAL COST:

SITE REHABILITATION COMPLETION REPORT

SOURCE REMOVAL

ACTION TYPE:
SUBMIT DATE:
REVIEW DATE:
ISSUE DATE:
STATUS EFFECTIVE DATE:
COMMENTS:

CLEANUP RESP: STATE
ORAL DATE:
WRITTEN DATE:
ACTUAL COMPLETION DATE:
PAYMENT DATE:
COST:
COMPLETION STATUS:



Copyright © 2000 Environmental Data Management, Inc.
For further information please contact us at 800-368-7376

Use of this information is strictly limited by EDM's authorization agreement, signed by our clients for each report.

FDEP PETROLEUM CONTAMINATION TRACKING SYSTEM REPORT

12/4/00

(PCTS)

PCTS Page 6 of 57

MAP ID NUMBER:

10

PCTS

FACILITY ID NUMBER, NAME AND LOCATION:

OWNERSHIP INFORMATION:

098503115
QUICK SAVE DISCOUNT BEVERAGES IN SUNN
5366 S SUNCOAST BLVD
HOMOSASSA, FL 34446

QUICK SAVE DISCOUNT BEVERA
5366 S SUNCOAST BLVE
HOMOSASSA, FL 34446
OWNER CONTACT TEL #: 3526285064
OWNER CONTACT: DELIP PATEL

FAC TEL #: 9046285064

FACILITY STATUS: OPEN

FAC OPERATOR: DILIP PATEL

FACILITY TYPE: RETAIL STATION

FACILITY CLEANUP STATUS: ONGOING--AT LEAST ONE CLEANUP ACTIVITY IS IN PROGRESS AT A RELATED DISCHARGE

*****DISCHARGE INFORMATION*****

DISCHARGE DATE 12/20/99

SCORE/RANK: / SCORE EFF DATE: INSPECTION DATE: 12/29/99
LEAD AGENCY: DISTRICT CLEANUP WORK STATUS: ACTIVE COMBINED CLEANUP (Y/N):
INFO SOURCE: DISCHARGE NOTIFICATION FDEP 62-770 DESCR: NEW CLEANUP REQUIRED
DISCH CLNUP STATUS: 8/9/00 SA ONGOING- SITE ASSESSMENT CLEANUP ACTIVITY IN PROGRESS

CONTAMINATED MEDIA?: SOIL: SUR WATER: GR WATER: MON WELL: Y # DW WELLS CONTAMINATED:
POLLUTANT TYPE AND ESTIMATED 1) UNLEADED GAS/ 2) /
GALLONS (IF REPORTED): 3) / 4) /
5) / 6) /
7) / 8) /

*****CLEANUP INFORMATION*****

(for specific discharge noted above)

CLNUP PROG: CLNUP LEAD:
APPL RCVD: ELIG STATUS: ELIG STATUS DATE: ELIG REDETERMINED?:
FREE PRODUCT REMOVAL? (Y/N): SOIL REMOVAL? (Y/N): SOIL TONNAGE REMOVED:
SOIL TREATMENT? (Y/N): OTHER TREATMENT?:

SITE ASSESSMENT

REMEDIAL ACTION PLAN

REMEDIAL ACTION

CLEANUP RESP:
ACTUAL COMPLETION DATE:
PAYMENT DATE:
ACTUAL COST:

CLEANUP RESP:
ORDER COMPL DATE:
ACTUAL COMPL DATE:
PAYMENT DATE:
ACTUAL COST:

CLEANUP RESP:
ACTUAL COST:
YEARS TO COMPL:

SITE REHABILITATION COMPLETION REPORT

SOURCE REMOVAL

ACTION TYPE:
SUBMIT DATE:
REVIEW DATE:
ISSUE DATE:
STATUS EFFECTIVE DATE:
COMMENTS:

CLEANUP RESP:
ORAL DATE:
WRITTEN DATE:
ACTUAL COMPLETION DATE:
PAYMENT DATE:
COST:
COMPLETION STATUS:



Copyright © 2000 Environmental Data Management, Inc.
For further information please contact us at 800-368-7376

Use of this information is strictly limited by EDM's authorization agreement, signed by our clients for each report.

FDEP PETROLEUM CONTAMINATION TRACKING SYSTEM REPORT

12/4/00

(PCTS)

PCTS Page 7 of 57

MAP ID NUMBER:

14

PCTS

FACILITY ID NUMBER, NAME AND LOCATION:

099046287
SPRINT FLORIDA
4465 S SUNCOAST BLVD
HOMOSASSA, FL 32646-7500

OWNERSHIP INFORMATION:

SPRINT FLORIDA
PO BOX 165000 M/S FLAPKA0206 AT
ALTAMONTE SPRING, FL 32716
OWNER CONTACT TEL #: 4078891531
OWNER CONTACT: JENNIFER SCARPINO

FAC TEL #: 3523688760

FACILITY STATUS: OPEN

FAC OPERATOR: LEWIS PETTEWAY

FACILITY TYPE: FUEL USER/NON-RETAIL

FACILITY CLEANUP STATUS: NOT REQUIRED--ALL RELATED DISCHARGES EITHER DID NOT REQUIRE CLEANUP PER CHAPTER 17-770 RULES, OR NO CONTAMINATION WAS FOUND BY INSPECTION

*****DISCHARGE INFORMATION*****

DISCHARGE DATE: 1/7/99

SCORE/RANK: /

SCORE EFF DATE:

INSPECTION DATE: 1/7/99

LEAD AGENCY:

CLEANUP WORK STATUS: ACTIVE

COMBINED CLEANUP (Y/N):

INFO SOURCE: DISCHARGE NOTIFICATION

FDEP 62-770 DESCR: NO CLEANUP REQUIRED

DISCH CLNUP STATUS: 5/9/00

CLEANUP NOT REQUIRED BY CHAPTER 17-770 RULES

CONTAMINATED MEDIA?

SOIL: Y SUR WATER: GR WATER: MON WELL: # DW WELLS CONTAMINATED:

POLLUTANT TYPE AND ESTIMATED

1) VEHICULAR DIESEL/

2) /

GALLONS (IF REPORTED):

3) /

4) /

5) /

6) /

7) /

8) /

*****CLEANUP INFORMATION*****

(for specific discharge noted above)

CLNUP PROG:

CLNUP LEAD:

APPL RCVD:

ELIG STATUS:

ELIG STATUS DATE:

ELIG REDETERMINED?:

FREE PRODUCT REMOVAL? (Y/N):

SOIL REMOVAL? (Y/N):

SOIL TONNAGE REMOVED:

SOIL TREATMENT? (Y/N):

OTHER TREATMENT?:

****SITE ASSESSMENT****

****REMEDIAL ACTION PLAN****

****REMEDIAL ACTION****

CLEANUP RESP:

CLEANUP RESP:

CLEANUP RESP:

ACTUAL COMPLETION DATE:

ORDER COMPL DATE:

ACTUAL COST:

PAYMENT DATE:

ACTUAL COMPL DATE:

YEARS TO COMPL:

ACTUAL COST:

PAYMENT DATE:

ACTUAL COST:

****SITE REHABILITATION COMPLETION REPORT****

****SOURCE REMOVAL****

ACTION TYPE:

CLEANUP RESP:

SUBMIT DATE:

ORAL DATE:

REVIEW DATE:

WRITTEN DATE:

ISSUE DATE:

ACTUAL COMPLETION DATE:

STATUS EFFECTIVE DATE:

PAYMENT DATE:

COMMENTS:

COST:

COMPLETION STATUS:



Copyright © 2000 Environmental Data Management, Inc.

For further information please contact us at 800-368-7376

Use of this information is strictly limited by EDM's authorization agreement, signed by our clients for each report.

FDEP PETROLEUM CONTAMINATION TRACKING SYSTEM REPORT

12/4/00

(PCTS)

PCTS Page 8 of 57

FACILITY ID NUMBER, NAME AND LOCATION:

MAP ID NUMBER:

15

PCTS

09E736154
SUNRISE FOOD MART #10
4450 S SUNCOAST BLVD
HOMOSASSA, FL 32646-7501

OWNERSHIP INFORMATION:

AMERICAN PETROLEUM INVESTM
402 HIGHPOINT DR #A
COCOA, FL 32926
OWNER CONTACT TEL #: 4076900807
OWNER CONTACT: RAJ SHAH OR AL WILSON

FAC TEL #: 3526281131

FACILITY STATUS: OPEN

FAC OPERATOR: SEAN OBRIEN

FACILITY TYPE: RETAIL STATION

FACILITY CLEANUP STATUS: ONGOING--AT LEAST ONE CLEANUP ACTIVITY IS IN PROGRESS AT A RELATED DISCHARGE

*****DISCHARGE INFORMATION*****

DISCHARGE DATE 12/20/88

SCORE/RANK: 67 / SCORE EFF DATE: 1/6/98 INSPECTION DATE: 1/14/91
LEAD AGENCY: BUREAU OF WASTE CLEANUP CLEANUP WORK STATUS: ACTIVE COMBINED CLEANUP (Y/N):
INFO SOURCE: EDI FDEP 62-770 DESCR: NEW CLEANUP REQUIRED
DISCH CLNUP STATUS: 7/5/00 RA ONGOING-REMEDIAL ACTION CLEANUP ACTIVITY IN PROGRESS

CONTAMINATED MEDIA? SOIL: Y SUR WATER: N GR WATER: Y MON WELL: Y # DW WELLS CONTAMINATED: 0

POLLUTANT TYPE AND ESTIMATED GALLONS (IF REPORTED):
1) UNLEADED GAS/ 2) LEADED GAS/
3) VEHICULAR DIESEL/ 4) /
5) / 6) /
7) / 8) /

*****CLEANUP INFORMATION*****

(for specific discharge noted above)

CLNUP PROG: EDI-EARLY DETECTION INCENTIVE CLNUP LEAD: REIMBURSEMENT
APPL RCVD: 1/03/89 ELIG STATUS: ELIGIBLE ELIG STATUS DATE: 6/24/92 ELIG REDETERMINED?: N

FREE PRODUCT REMOVAL? (Y/N): SOIL REMOVAL? (Y/N): SOIL TONNAGE REMOVED:
SOIL TREATMENT? (Y/N): OTHER TREATMENT?:

SITE ASSESSMENT

REMEDIAL ACTION PLAN

REMEDIAL ACTION

CLEANUP RESP: RESPONSIBLE PARTY
ACTUAL COMPLETION DATE:
PAYMENT DATE:
ACTUAL COST:

CLEANUP RESP: STATE
ORDER COMPL DATE:
ACTUAL COMPL DATE:
PAYMENT DATE:
ACTUAL COST:

CLEANUP RESP: RESPONSIBLE PARTY
ACTUAL COST:
YEARS TO COMPL:

SITE REHABILITATION COMPLETION REPORT

SOURCE REMOVAL

ACTION TYPE:
SUBMIT DATE:
REVIEW DATE:
ISSUE DATE:
STATUS EFFECTIVE DATE:
COMMENTS:

CLEANUP RESP: RESPONSIBLE PARTY
ORAL DATE:
WRITTEN DATE: 6/20/90
ACTUAL COMPLETION DATE:
PAYMENT DATE:
COST:
COMPLETION STATUS:



Copyright © 2000 Environmental Data Management, Inc.
For further information please contact us at 800-368-7376

Use of this information is strictly limited by EDM's authorization agreement, signed by our clients for each report.

FDEP PETROLEUM CONTAMINATION TRACKING SYSTEM REPORT

12/4/00

(PCTS)

PCTS Page 9 of 57

FACILITY ID NUMBER, NAME AND LOCATION:

MAP ID NUMBER:

16

PCTS

098945300
 AMCCO #182
 4205 S SUNCOAST BLVD
 HOMOSASSA SPRINGS, FL 34446-

OWNERSHIP INFORMATION:

QUALITY PETROLEUM CORP
 PO BOX 3889
 LAKELAND, FL 33802
 OWNER CONTACT TEL #: 8636872682
 OWNER CONTACT: STEVE WEEKS

FAC TEL #: FACILITY STATUS: OPEN
 FAC OPERATOR: FACILITY TYPE: RETAIL STATION
 FACILITY CLEANUP STATUS: ONGOING--AT LEAST ONE CLEANUP ACTIVITY IS IN PROGRESS AT A RELATED DISCHARGE

*******DISCHARGE INFORMATION*******

DISCHARGE DATE 1/11/88

SCORE/RANK: 82 / SCORE EFF DATE: 1/6/98 INSPECTION DATE: 5/4/88
 LEAD AGENCY: BUREAU OF WASTE CLEANUP CLEANUP WORK STATUS: ACTIVE COMBINED CLEANUP (Y/N):
 INFO SOURCE: EDI FDEP 62-770 DESCR: NEW CLEANUP REQUIRED
 DISCH CLNUP STATUS: 8/7/00 RA ONGOING-REMEDIAL ACTION CLEANUP ACTIVITY IN PROGRESS

CONTAMINATED MEDIA: SOIL: N SUR WATER: N GR WATER: N MON WELL: Y # DW WELLS CONTAMINATED: 0

POLLUTANT TYPE AND ESTIMATED GALLONS (IF REPORTED):

1) UNLEADED GAS/	2) /
3) /	4) /
5) /	6) /
7) /	8) /

*******CLEANUP INFORMATION*******

(for specific discharge noted above)

CLNUP PROG: EDI-EARLY DETECTION INCENTIVE CLNUP LEAD: REIMBURSEMENT
 APPL RCVD: 4/12/89 ELIG STATUS: ELIGIBLE ELIG STATUS DATE: 7/28/89 ELIG REDETERMINED?: N

FREE PRODUCT REMOVAL? (Y/N): Y SOIL REMOVAL? (Y/N): SOIL TONNAGE REMOVED:
 SOIL TREATMENT? (Y/N): OTHER TREATMENT?:

****SITE ASSESSMENT****

****REMEDIAL ACTION PLAN****

****REMEDIAL ACTION****

CLEANUP RESP: RESPONSIBLE PARTY
 ACTUAL COMPLETION DATE: 11/28/89
 PAYMENT DATE: 1/18/91
 ACTUAL COST: \$51,037.78

CLEANUP RESP: RESPONSIBLE PARTY
 ORDER COMPL DATE: 8/20/90
 ACTUAL COMPL DATE: 8/20/90
 PAYMENT DATE: 9/27/91
 ACTUAL COST: \$18,237.15

CLEANUP RESP:
 ACTUAL COST: \$88,361.12
 YEARS TO COMPL:

****SITE REHABILITATION COMPLETION REPORT****

****SOURCE REMOVAL****

ACTION TYPE:
 SUBMIT DATE:
 REVIEW DATE:
 ISSUE DATE:
 STATUS EFFECTIVE DATE:
 COMMENTS:

CLEANUP RESP: RESPONSIBLE PARTY
 ORAL DATE:
 WRITTEN DATE: 5/26/88
 ACTUAL COMPLETION DATE:
 PAYMENT DATE:
 COST:
 COMPLETION STATUS:



Copyright © 2000 Environmental Data Management, Inc.
 For further information please contact us at 800-368-7376

Use of this information is strictly limited by EDM's authorization agreement, signed by our clients for each report.

FDEP PETROLEUM CONTAMINATION TRACKING SYSTEM REPORT

12/4/00

(PCTS)

PCTS Page 10 of 57

MAP ID NUMBER:

16 PCTS

FACILITY ID NUMBER, NAME AND LOCATION:

OWNERSHIP INFORMATION:

098945300
AMOCO #182
4205 S SUNCOAST BLVD
HOMOSASSA SPRINGS, FL 34446-

QUALITY PETROLEUM CORP
PO BOX 3889
LAKELAND, FL 33802
OWNER CONTACT TEL #: 8636872682
OWNER CONTACT: STEVE WEEKS

FAC TEL #: FACILITY STATUS: OPEN
FAC OPERATOR: FACILITY TYPE: RETAIL STATION
FACILITY CLEANUP STATUS: ONGOING--AT LEAST ONE CLEANUP ACTIVITY IS IN PROGRESS AT A RELATED DISCHARGE

*****DISCHARGE INFORMATION*****

DISCHARGE DATE 7/6/94

SCORE/RANK: 82 / SCORE EFF DATE: 1/6/98 INSPECTION DATE: 10/11/93
LEAD AGENCY: DISTRICT CLEANUP WORK STATUS: INACTIVE COMBINED CLEANUP (Y/N):
INFO SOURCE: DISCHARGE NOTIFICATION FDEP 62-770 DESCR:
DISCH CLNUP STATUS: 2/3/95 INELIGIBLE FOR CLEANUP ASSISTANCE

CONTAMINATED MEDIA? SOIL: SUR WATER: GR WATER: MON WELL: # DW WELLS CONTAMINATED:
POLLUTANT TYPE AND ESTIMATED 1) FUEL OIL-ONSITE HEAT/ 2) /
GALLONS (IF REPORTED): 3) / 4) /
5) / 6) /
7) / 8) /

*****CLEANUP INFORMATION*****

(for specific discharge noted above)

CLNUP PROG: PLIRP-PETROLEUM LIABILITY INSURANCE & RESTORATION PROGRAM CLNUP LEAD: REIMBURSEMENT
APPL RCVD: 12/14/94 ELIG STATUS: INELIGIBLE ELIG STATUS DATE: 2/03/95 ELIG REDETERMINED?: N

FREE PRODUCT REMOVAL? (Y/N): SOIL REMOVAL? (Y/N): SOIL TONNAGE REMOVED:
SOIL TREATMENT? (Y/N): OTHER TREATMENT?:

SITE ASSESSMENT

REMEDIAL ACTION PLAN

REMEDIAL ACTION

CLEANUP RESP: CLEANUP RESP: CLEANUP RESP:
ACTUAL COMPLETION DATE: ORDER COMPL DATE: ACTUAL COST:
PAYMENT DATE: ACTUAL COMPL DATE: YEARS TO COMPL:
ACTUAL COST: PAYMENT DATE:
ACTUAL COST:

SITE REHABILITATION COMPLETION REPORT

SOURCE REMOVAL

ACTION TYPE: CLEANUP RESP:
SUBMIT DATE: ORAL DATE:
REVIEW DATE: WRITTEN DATE:
ISSUE DATE: ACTUAL COMPLETION DATE:
STATUS EFFECTIVE DATE: PAYMENT DATE:
COMMENTS: COST:
COMPLETION STATUS:



Copyright © 2000 Environmental Data Management, Inc.
For further information please contact us at 800-368-7376

Use of this information is strictly limited by EDM's authorization agreement, signed by our clients for each report.

FDEP PETROLEUM CONTAMINATION TRACKING SYSTEM REPORT

12/4/00

(PCTS)

PCTS Page 11 of 57

FACILITY ID NUMBER, NAME AND LOCATION:

MAP ID NUMBER:

17

P
C
T
S

099202408
LARRYS AUTO SALES
4029 S SUNCOAST BLVD
HOMOSASSA SPRINGS, FL 34447-

OWNERSHIP INFORMATION:

PETERSON, JAMES A
PO BOX 560
HOMOSASSA SPRING, FL 34447
OWNER CONTACT TEL #: 9046287850
OWNER CONTACT: JAMES A PETERSON

FAC TEL #: 9046283199

FACILITY STATUS: CLOSED

FAC OPERATOR: CARLSON, LARRY

FACILITY TYPE: FUEL USER/NON-RETAIL

FACILITY CLEANUP STATUS: APPLICATION--CLEANUP PROGRAM APPLICATION HAS BEEN RECEIVED

*****DISCHARGE INFORMATION*****

DISCHARGE DATE: 6/27/92

SCORE/RANK: 30 /

SCORE EFF DATE: 4/5/00

INSPECTION DATE: 5/25/93

LEAD AGENCY: BUREAU OF WASTE CLEANUP

CLEANUP WORK STATUS: INACTIVE

COMBINED CLEANUP (Y/N):

INFO SOURCE: DISCHARGE NOTIFICATION

FDEP 62-770 DESCR: NEW CLEANUP REQUIRED

DISCH CLNUP STATUS: 4/5/00

ELIGIBLE- NO TASK LEVEL DATA

CONTAMINATED MEDIA? SOIL: Y SUR WATER: N GR WATER: Y MON WELL: N # DW WELLS CONTAMINATED: 0

POLLUTANT TYPE AND ESTIMATED
GALLONS (IF REPORTED):

1) LEADED GAS/
3) /
5) /
7) /

2) UNLEADED GAS/
4) /
6) /
8) /

*****CLEANUP INFORMATION*****

(for specific discharge noted above)

CLNUP PROG: ATRP-ABANDONED TANK RESTORATION PROGRAM

CLNUP LEAD: REIMBURSEMENT

APPL RCVD: 6/27/92

ELIG STATUS: ELIGIBLE

ELIG STATUS DATE: 6/30/93

ELIG REDETERMINED?: N

FREE PRODUCT REMOVAL? (Y/N):

SOIL REMOVAL? (Y/N):

SOIL TONNAGE REMOVED:

SOIL TREATMENT? (Y/N):

OTHER TREATMENT?:

****SITE ASSESSMENT****

CLEANUP RESP: RESPONSIBLE PARTY
ACTUAL COMPLETION DATE:
PAYMENT DATE:
ACTUAL COST:

****REMEDIAL ACTION PLAN****

CLEANUP RESP: RESPONSIBLE PARTY
ORDER COMPL DATE:
ACTUAL COMPL DATE:
PAYMENT DATE:
ACTUAL COST:

****REMEDIAL ACTION****

CLEANUP RESP: RESPONSIBLE PARTY
ACTUAL COST:
YEARS TO COMPL:

****SITE REHABILITATION COMPLETION REPORT****

ACTION TYPE:
SUBMIT DATE:
REVIEW DATE:
ISSUE DATE:
STATUS EFFECTIVE DATE:
COMMENTS:

****SOURCE REMOVAL****

CLEANUP RESP: RESPONSIBLE PARTY
ORAL DATE:
WRITTEN DATE:
ACTUAL COMPLETION DATE:
PAYMENT DATE:
COST:
COMPLETION STATUS:



Copyright © 2000 Environmental Data Management, Inc.
For further information please contact us at 800-368-7376

Use of this information is strictly limited by EDM's authorization agreement, signed by our clients for each report.

FDEP PETROLEUM CONTAMINATION TRACKING SYSTEM REPORT

12/4/00

(PCTS)

PCTS Page 12 of 57

MAP ID NUMBER:

19

PCTS

FACILITY ID NUMBER, NAME AND LOCATION:

098503076
FINA STATION
US 19
HOMOSASSA SPRINGS, FL 32649-

OWNERSHIP INFORMATION:

WHETSTONE OIL CO
PO BOX 1257
CRYSTAL RIVER, FL 34423
OWNER CONTACT TEL #: 3527953464
OWNER CONTACT: MIKE WHETSTONE

FAC TEL #: 3527953464

FACILITY STATUS: OPEN

FAC OPERATOR: JAY'S 66 SERVICE

FACILITY TYPE: RETAIL STATION

FACILITY CLEANUP STATUS: APPLICATION--CLEANUP PROGRAM APPLICATION HAS BEEN RECEIVED

*****DISCHARGE INFORMATION*****

DISCHARGE DATE 8/13/93

SCORE/RANK: 6 / SCORE EFF DATE: 1/6/98 INSPECTION DATE: 8/24/93
LEAD AGENCY: BUREAU OF WASTE CLEANUP CLEANUP WORK STATUS: INACTIVE COMBINED CLEANUP (Y/N):
INFO SOURCE: DISCHARGE NOTIFICATION FDEP 62-770 DESCR: NEW CLEANUP REQUIRED
DISCH CLNUP STATUS: 2/28/94 ELIGIBLE- NO TASK LEVEL DATA

CONTAMINATED MEDIA?: SOIL: N SUR WATER: N GR WATER: N MON WELL: Y # DW WELLS CONTAMINATED: 0
POLLUTANT TYPE AND ESTIMATED 1) UNLEADED GAS/ 2) /
GALLONS (IF REPORTED): 3) / 4) /
5) / 6) /
7) / 8) /

*****CLEANUP INFORMATION*****

(for specific discharge noted above)

CLNUP PROG: FLIRP-PETROLEUM LIABILITY INSURANCE & RESTORATION PROGRAM CLNUP LEAD: STATE
APPL RCVD: 10/04/93 ELIG STATUS: ELIGIBLE ELIG STATUS DATE: 2/28/94 ELIG REDETERMINED?: N
FREE PRODUCT REMOVAL? (Y/N): SOIL REMOVAL? (Y/N): SOIL TONNAGE REMOVED:
SOIL TREATMENT? (Y/N): OTHER TREATMENT?:

SITE ASSESSMENT

CLEANUP RESP: STATE
ACTUAL COMPLETION DATE:
PAYMENT DATE:
ACTUAL COST:

REMEDIAL ACTION PLAN

CLEANUP RESP: STATE
ORDER COMPL DATE:
ACTUAL COMPL DATE:
PAYMENT DATE:
ACTUAL COST:

REMEDIAL ACTION

CLEANUP RESP: STATE
ACTUAL COST:
YEARS TO COMPL:

SITE REHABILITATION COMPLETION REPORT

ACTION TYPE:
SUBMIT DATE:
REVIEW DATE:
ISSUE DATE:
STATUS EFFECTIVE DATE:
COMMENTS:

SOURCE REMOVAL

CLEANUP RESP:
ORAL DATE:
WRITTEN DATE:
ACTUAL COMPLETION DATE:
PAYMENT DATE:
COST:
COMPLETION STATUS:



Copyright © 2000 Environmental Data Management, Inc.
For further information please contact us at 800-368-7376

Use of this information is strictly limited by EDM's authorization agreement, signed by our clients for each report.

FDEP PETROLEUM CONTAMINATION TRACKING SYSTEM REPORT

12/4/00

(PCTS)

PCTS Page 13 of 57

MAP ID NUMBER:

21

PCTS

FACILITY ID NUMBER, NAME AND LOCATION:

OWNERSHIP INFORMATION:

098503163
 ISLAND FOODS #518
 3900 S SUNCOAST BLVD.
 HOMOSASSA SPRINGS, FL 34447

ISLAND FOOD STORES LTD
 9551 BAYMEADOWS RD #1
 JACKSONVILLE, FL 32256
 OWNER CONTACT TEL #: 9047302660
 OWNER CONTACT: ROBIN RYAN

FAC TEL #: 9047302660

FACILITY STATUS: OPEN

FAC OPERATOR: MS ROBIN RYAN

FACILITY TYPE: RETAIL STATION

FACILITY CLEANUP STATUS: REPORT OF DISCHARGE RECEIVED--USED TO REFLECT DNR OR VCCR OR DEFAULT

*****DISCHARGE INFORMATION*****

DISCHARGE DATE 10/22/84

SCORE/RANK: 39 / SCORE EFF DATE: 1/6/98 INSPECTION DATE: 3/18/87
 LEAD AGENCY: BUREAU OF WASTE CLEANUP CLEANUP WORK STATUS: COMPLETED COMBINED CLEANUP (Y/N):
 INFO SOURCE: DISCHARGE NOTIFICATION FDEP 62-770 DESCR: NEW CLEANUP REQUIRED
 DISCH CLNUP STATUS: 2/23/93 NFA COMPLETE-NO FURTHER ACTION STATUS APPROVED

CONTAMINATED MEDIA? SOIL: Y SUR WATER: N GR WATER: Y MON WELL: Y # DW WELLS CONTAMINATED: 0

POLLUTANT TYPE AND ESTIMATED GALLONS (IF REPORTED):

1) UNKNOWN/NOT REPORTED/	2) /
3) /	4) /
5) /	6) /
7) /	8) /

*****CLEANUP INFORMATION*****

(for specific discharge noted above)

CLNUP PROG: EDI-EARLY DETECTION INCENTIVE CLNUP LEAD: REIMBURSEMENT
 APPL RCVD: 10/29/84 ELIG STATUS: ELIGIBLE ELIG STATUS DATE: 11/19/87 ELIG REDETERMINED?: N
 FREE PRODUCT REMOVAL? (Y/N): Y SOIL REMOVAL? (Y/N): Y SOIL TONNAGE REMOVED:
 SOIL TREATMENT? (Y/N): OTHER TREATMENT?:

****SITE ASSESSMENT****

****REMEDIAL ACTION PLAN****

****REMEDIAL ACTION****

CLEANUP RESP: RESPONSIBLE PARTY
 ACTUAL COMPLETION DATE: 1/1/85
 PAYMENT DATE: 7/28/93
 ACTUAL COST:

CLEANUP RESP: RESPONSIBLE PARTY
 ORDER COMPL DATE: 2/23/93
 ACTUAL COMPL DATE: 2/23/93
 PAYMENT DATE: 7/28/93
 ACTUAL COST:

CLEANUP RESP: RESPONSIBLE PARTY
 ACTUAL COST: \$702,323.75
 YEARS TO COMPL:

****SITE REHABILITATION COMPLETION REPORT****

****SOURCE REMOVAL****

ACTION TYPE: NO FURTHER ACTION
 SUBMIT DATE: 2/1/93
 REVIEW DATE:
 ISSUE DATE: 2/23/93
 STATUS EFFECTIVE DATE: 2/23/93
 COMMENTS:

CLEANUP RESP: RESPONSIBLE PARTY
 ORAL DATE:
 WRITTEN DATE:
 ACTUAL COMPLETION DATE:
 PAYMENT DATE:
 COST:
 COMPLETION STATUS:



Copyright © 2000 Environmental Data Management, Inc.

For further information please contact us at 800-368-7376

Use of this information is strictly limited by EDM's authorization agreement, signed by our clients for each report.

FDEP PETROLEUM CONTAMINATION TRACKING SYSTEM REPORT

12/4/00

(PCTS)

PCTS Page 14 of 57

MAP ID NUMBER:

21

PCTS

FACILITY ID NUMBER, NAME AND LOCATION:

OWNERSHIP INFORMATION:

098503163
ISLAND FOODS #518
3900 S SUNCOAST BLVD.
HOMOSASSA SPRINGS, FL 34447-

ISLAND FOOD STORES LTD
9551 BAYMEADOWS RD #1
JACKSONVILLE, FL 32256
OWNER CONTACT TEL #: 9047302660
OWNER CONTACT: ROBIN RYAN

FAC TEL #: 9047302660

FACILITY STATUS: OPEN

FAC OPERATOR: MS ROBIN RYAN

FACILITY TYPE: RETAIL STATION

FACILITY CLEANUP STATUS: REPORT OF DISCHARGE RECEIVED--USED TO REFLECT DNR OR VCCR OR DEFAULT

*****DISCHARGE INFORMATION*****

DISCHARGE DATE: 5/22/96

SCORE/RANK: 39 /

SCORE EFF DATE: 1/6/98

INSPECTION DATE: 8/16/90

LEAD AGENCY: DISTRICT

CLEANUP WORK STATUS: INACTIVE

COMBINED CLEANUP (Y/N):

INFO SOURCE: DISCHARGE NOTIFICATION

FDEP 62-770 DESCR: NEW CLEANUP REQUIRED

DISCH CLNUP STATUS: 4/16/98

DISCHARGE NOTIFICATION RECEIVED

CONTAMINATED MEDIA:

SOIL: SUR WATER: GR WATER: MON WELL: # DW WELLS CONTAMINATED:

POLLUTANT TYPE AND ESTIMATED GALLONS (IF REPORTED):

- 1) UNLEADED GAS/ 2) /
3) / 4) /
5) / 6) /
7) / 8) /

*****CLEANUP INFORMATION*****

(for specific discharge noted above)

CLNUP PROG: OTHER

CLNUP LEAD:

APPL RCVD:

ELIG STATUS:

ELIG STATUS DATE:

ELIG REDETERMINED?: N

FREE PRODUCT REMOVAL? (Y/N):

SOIL REMOVAL? (Y/N):

SOIL TONNAGE REMOVED:

SOIL TREATMENT? (Y/N):

OTHER TREATMENT?:

SITE ASSESSMENT

REMEDIAL ACTION PLAN

REMEDIAL ACTION

CLEANUP RESP:

CLEANUP RESP:

CLEANUP RESP:

ACTUAL COMPLETION DATE:

ORDER COMPL DATE:

ACTUAL COST:

PAYMENT DATE:

ACTUAL COMPL DATE:

YEARS TO COMPL:

ACTUAL COST:

PAYMENT DATE:

ACTUAL COST:

SITE REHABILITATION COMPLETION REPORT

SOURCE REMOVAL

ACTION TYPE:

CLEANUP RESP:

SUBMIT DATE:

ORAL DATE:

REVIEW DATE:

WRITTEN DATE:

ISSUE DATE:

ACTUAL COMPLETION DATE:

STATUS EFFECTIVE DATE:

PAYMENT DATE:

COMMENTS:

COST:

COMPLETION STATUS:



Copyright © 2000 Environmental Data Management, Inc.

For further information please contact us at 800-368-7376

Use of this information is strictly limited by EDM's authorization agreement, signed by our clients for each report.

FDEP PETROLEUM CONTAMINATION TRACKING SYSTEM REPORT

12/4/00

(PCTS)

PCTS Page 15 of 57

MAP ID NUMBER:

22
P
C
T
S

FACILITY ID NUMBER, NAME AND LOCATION:

OWNERSHIP INFORMATION:

098503124
TEXACO #721
3861 SUNCOAST BLVD
HOMOSASSA SPRINGS, FL 32646-

SMITH BROS OIL CO
PO BOX 3889
LAKELAND, FL 33802
OWNER CONTACT TEL #: 8636872682
OWNER CONTACT: STEVE WEEKS

FAC TEL #: FACILITY STATUS: OPEN
FAC OPERATOR: FACILITY TYPE: RETAIL STATION
FACILITY CLEANUP STATUS: ONGOING--AT LEAST ONE CLEANUP ACTIVITY IS IN PROGRESS AT A RELATED DISCHARGE

*****DISCHARGE INFORMATION*****

DISCHARGE DATE: 9/18/87

SCORE/RANK: 75 / SCORE EFF DATE: 1/6/98 INSPECTION DATE: 8/3/88
LEAD AGENCY: BUREAU OF WASTE CLEANUP CLEANUP WORK STATUS: ACTIVE COMBINED CLEANUP (Y/N):
INFO SOURCE: EDI PDEP 62-770 DESCR: NEW CLEANUP REQUIRED
DISCH CLNUP STATUS: 4/12/99 RA ONGOING-REMEDIAL ACTION CLEANUP ACTIVITY IN PROGRESS

CONTAMINATED MEDIA?: SOIL: N SUR WATER: N GR WATER: N MON WELL: Y # DW WELLS CONTAMINATED: 0
POLLUTANT TYPE AND ESTIMATED GALLONS (IF REPORTED):
1) UNLEADED GAS/ 2) /
3) / 4) /
5) / 6) /
7) / 8) /

*****CLEANUP INFORMATION*****

(for specific discharge noted above)

CLNUP PROG: EDI-EARLY DETECTION INCENTIVE CLNUP LEAD: REIMBURSEMENT
APPL RCVD: 5/16/88 ELIG STATUS: ELIGIBLE ELIG STATUS DATE: 8/18/88 ELIG REDETERMINED?: N
FREE PRODUCT REMOVAL? (Y/N): SOIL REMOVAL? (Y/N): SOIL TONNAGE REMOVED:
SOIL TREATMENT? (Y/N): OTHER TREATMENT?:

SITE ASSESSMENT

REMEDIAL ACTION PLAN

REMEDIAL ACTION

CLEANUP RESP: RESPONSIBLE PARTY
ACTUAL COMPLETION DATE:
PAYMENT DATE:
ACTUAL COST:

CLEANUP RESP: RESPONSIBLE PARTY
ORDER COMPL DATE:
ACTUAL COMPL DATE:
PAYMENT DATE:
ACTUAL COST:

CLEANUP RESP: RESPONSIBLE PARTY
ACTUAL COST:
YEARS TO COMPL:

SITE REHABILITATION COMPLETION REPORT

SOURCE REMOVAL

ACTION TYPE:
SUBMIT DATE:
REVIEW DATE:
ISSUE DATE:
STATUS EFFECTIVE DATE:
COMMENTS:

CLEANUP RESP:
ORAL DATE:
WRITTEN DATE:
ACTUAL COMPLETION DATE:
PAYMENT DATE:
COST:
COMPLETION STATUS:



Copyright © 2000 Environmental Data Management, Inc.

For further information please contact us at 800-368-7376

Use of this information is strictly limited by EDM's authorization agreement, signed by our clients for each report.

FDEP PETROLEUM CONTAMINATION TRACKING SYSTEM REPORT

12/4/00

(PCTS)

PCTS Page 16 of 57

MAP ID NUMBER:

23

P
C
T
S

FACILITY ID NUMBER, NAME AND LOCATION:

OWNERSHIP INFORMATION:

098733790
 CITRUS OLDSMOBILE PONTIAC
 3029 S SUNCOAST BLVD
 HOMOSASSA, FL 32646-

CITRUS OLDSMOBILE PONTIAC
 3029 S SUNCOAST BLVD
 HOMOSASSA, FL 34448
 OWNER CONTACT TEL #: 9046283533
 OWNER CONTACT: PAUL WIESNER

FAC TEL #: 9046283533

FACILITY STATUS: CLOSED

FAC OPERATOR: PAUL WIESNER

FACILITY TYPE: FUEL USER/NON-RETAIL

FACILITY CLEANUP STATUS: ONGOING--AT LEAST ONE CLEANUP ACTIVITY IS IN PROGRESS AT A RELATED DISCHARGE

*****DISCHARGE INFORMATION*****

DISCHARGE DATE: 12/15/98

SCORE/RANK: /	SCORE EFF DATE:	INSPECTION DATE: 12/10/98
LEAD AGENCY: DISTRICT	CLEANUP WORK STATUS: ACTIVE	COMBINED CLEANUP (Y/N):
INFO SOURCE: CLOSURE REPORT	FDEP 62-770 DESCR: NEW CLEANUP REQUIRED	
DISCH CLNUP STATUS: 8/9/00	SA ONGOING- SITE ASSESSMENT CLEANUP ACTIVITY IN PROGRESS	

CONTAMINATED MEDIA:	SOIL: Y	SUR WATER:	GR WATER: Y	MON WELL:	# DW WELLS CONTAMINATED:
POLLUTANT TYPE AND ESTIMATED GALLONS (IF REPORTED):	1) WASTE OIL/	2) UNLEADED GAS/			
	3) /	4) /			
	5) /	6) /			
	7) /	8) /			

*****CLEANUP INFORMATION*****

(for specific discharge noted above)

CLNUP PROG:	ELIG STATUS:	ELIG STATUS DATE:	CLNUP LEAD:	ELIG REDETERMINED?:
APPL RCVD:				
FREE PRODUCT REMOVAL?(Y/N):	SOIL REMOVAL? (Y/N):	SOIL TONNAGE REMOVED:		
SOIL TREATMENT?(Y/N):	OTHER TREATMENT?:			

****SITE ASSESSMENT****

****REMEDIAL ACTION PLAN****

****REMEDIAL ACTION****

CLEANUP RESP:	CLEANUP RESP:	CLEANUP RESP:
ACTUAL COMPLETION DATE:	ORDER COMPL DATE:	ACTUAL COST:
PAYMENT DATE:	ACTUAL COMPL DATE:	YEARS TO COMPL:
ACTUAL COST:	PAYMENT DATE:	
	ACTUAL COST:	

****SITE REHABILITATION COMPLETION REPORT****

****SOURCE REMOVAL****

ACTION TYPE:	CLEANUP RESP:
SUBMIT DATE:	ORAL DATE:
REVIEW DATE:	WRITTEN DATE:
ISSUE DATE:	ACTUAL COMPLETION DATE:
STATUS EFFECTIVE DATE:	PAYMENT DATE:
COMMENTS:	COST:
	COMPLETION STATUS:



Copyright © 2000 Environmental Data Management, Inc.

For further information please contact us at 800-368-7376

Use of this information is strictly limited by EDM's authorization agreement, signed by our clients for each report.

FDEP PETROLEUM CONTAMINATION TRACKING SYSTEM REPORT

12/4/00

(PCTS)

PCTS Page 17 of 57

MAP ID NUMBER:

30

P
C
T
S

FACILITY ID NUMBER, NAME AND LOCATION:

098518705
CRYSTAL CHEVROLET GEO
1035 S SUNCOAST BLVD
CRYSTAL RIVER, FL 34448-

OWNERSHIP INFORMATION:

CRYSTAL MOTOR CAR CO
PO BOX 487
CRYSTAL RIVER, FL 34423
OWNER CONTACT TEL #: 3527951515
OWNER CONTACT: STEVEN D LAMB

FAC TEL #: 3527951515

FACILITY STATUS: OPEN

FAC OPERATOR: PAUL WIESNER

FACILITY TYPE: FUEL USER/NON-RETAIL

FACILITY CLEANUP STATUS: APPLICATION--CLEANUP PROGRAM APPLICATION HAS BEEN RECEIVED

*****DISCHARGE INFORMATION*****

DISCHARGE DATE: 3/7/94

SCORE/RANK: 26 /

SCORE EFF DATE: 1/6/98

INSPECTION DATE: 2/11/94

LEAD AGENCY: DISTRICT

CLEANUP WORK STATUS: INACTIVE

COMBINED CLEANUP (Y/N):

INFO SOURCE: DISCHARGE NOTIFICATION

FDEP 62-770 DESCR: NEW CLEANUP REQUIRED

DISCH CLNUP STATUS: 4/8/94

ELIGIBLE- NO TASK LEVEL DATA

CONTAMINATED MEDIA?: SOIL: N SUR WATER: N GR WATER: N MON WELLS: Y # DW WELLS CONTAMINATED: 0

POLLUTANT TYPE AND ESTIMATED GALLONS (IF REPORTED):	1) UNLEADED GAS/	2) /
	3) /	4) /
	5) /	6) /
	7) /	8) /

*****CLEANUP INFORMATION*****

(for specific discharge noted above)

CLNUP PROG: PLIRP-PETROLEUM LIABILITY INSURANCE & RESTORATION PROGRAM CLNUP LEAD: REIMBURSEMENT
APPL RCVD: 3/25/94 ELIG STATUS: ELIGIBLE ELIG STATUS DATE: 4/08/94 ELIG REDETERMINED?: N

FREE PRODUCT REMOVAL? (Y/N):
SOIL TREATMENT? (Y/N):

SOIL REMOVAL? (Y/N):
OTHER TREATMENT?:

SOIL TONNAGE REMOVED:

****SITE ASSESSMENT****

CLEANUP RESP:
ACTUAL COMPLETION DATE:
PAYMENT DATE:
ACTUAL COST:

****REMEDIAL ACTION PLAN****

CLEANUP RESP:
ORDER COMPL DATE:
ACTUAL COMPL DATE:
PAYMENT DATE:
ACTUAL COST:

****REMEDIAL ACTION****

CLEANUP RESP:
ACTUAL COST:
YEARS TO COMPL:

****SITE REHABILITATION COMPLETION REPORT****

ACTION TYPE:
SUBMIT DATE:
REVIEW DATE:
ISSUE DATE:
STATUS EFFECTIVE DATE:
COMMENTS:

****SOURCE REMOVAL****

CLEANUP RESP:
ORAL DATE:
WRITTEN DATE:
ACTUAL COMPLETION DATE:
PAYMENT DATE:
COST:
COMPLETION STATUS:



Copyright © 2000 Environmental Data Management, Inc.
For further information please contact us at 800-368-7376

Use of this information is strictly limited by EDM's authorization agreement, signed by our clients for each report.

FDEP PETROLEUM CONTAMINATION TRACKING SYSTEM REPORT

12/4/00

(PCTS)

PCTS Page 18 of 57

MAP ID NUMBER:

32

P
C
T
S

FACILITY ID NUMBER, NAME AND LOCATION:

098503167
CIRCLE K #7489
400 S SUNCOAST BLVD
CRYSTAL RIVER, FL 32629-5499

OWNERSHIP INFORMATION:

CIRCLE K STORES INC
5650 BRECKENRIDGE PARK DR #300
TAMPA, FL 33610
OWNER CONTACT TEL #: 8137445266
OWNER CONTACT: STEVE BELIN

FAC TEL #: 8136898161

FACILITY STATUS: OPEN

FAC OPERATOR: STEVE BELIN

FACILITY TYPE: RETAIL STATION

FACILITY CLEANUP STATUS: ONGOING--AT LEAST ONE CLEANUP ACTIVITY IS IN PROGRESS AT A RELATED DISCHARGE

*****DISCHARGE INFORMATION*****

DISCHARGE DATE: 12/28/88

SCORE/RANK: 30 / SCORE EFF DATE: 12/28/98 INSPECTION DATE: 6/7/90
LEAD AGENCY: BUREAU OF WASTE CLEANUP CLEANUP WORK STATUS: ACTIVE COMBINED CLEANUP (Y/N):
INFO SOURCE: EDI FDEP 62-770 DESCR: NEW CLEANUP REQUIRED
DISCH CLNUP STATUS: 2/8/99 RAP ONGOING-REMEDIAL ACTION PLAN CLEANUP ACTIVITY IN PROGRESS

CONTAMINATED MEDIA?: SOIL: N SUR WATER: N GR WATER: N MON WELL: Y # DW WELLS CONTAMINATED: 0

POLLUTANT TYPE AND ESTIMATED GALLONS (IF REPORTED):
1) LEADED GAS/
2) UNLEADED GAS/
3) /
4) /
5) /
6) /
7) /
8) /

*****CLEANUP INFORMATION*****

(for specific discharge noted above)

CLNUP PROG: EDI-EARLY DETECTION INCENTIVE CLNUP LEAD: STATE
APPL RCVD: 1/03/89 ELIG STATUS: ELIGIBLE ELIG STATUS DATE: 4/03/91 ELIG REDETERMINED?: N

FREE PRODUCT REMOVAL? (Y/N): SOIL REMOVAL? (Y/N): SOIL TONNAGE REMOVED:
SOIL TREATMENT? (Y/N): OTHER TREATMENT?:

****SITE ASSESSMENT****

CLEANUP RESP: STATE
ACTUAL COMPLETION DATE:
PAYMENT DATE:
ACTUAL COST:

****REMEDIAL ACTION PLAN****

CLEANUP RESP: STATE
ORDER COMPL DATE:
ACTUAL COMPL DATE:
PAYMENT DATE:
ACTUAL COST:

****REMEDIAL ACTION****

CLEANUP RESP: STATE
ACTUAL COST:
YEARS TO COMPL:

****SITE REHABILITATION COMPLETION REPORT****

ACTION TYPE:
SUBMIT DATE:
REVIEW DATE:
ISSUE DATE:
STATUS EFFECTIVE DATE:
COMMENTS:

****SOURCE REMOVAL****

CLEANUP RESP: STATE
ORAL DATE:
WRITTEN DATE:
ACTUAL COMPLETION DATE:
PAYMENT DATE:
COST:
COMPLETION STATUS:



Copyright © 2000 Environmental Data Management, Inc.
For further information please contact us at 800-368-7376

Use of this information is strictly limited by EDM's authorization agreement, signed by our clients for each report.

FDEP PETROLEUM CONTAMINATION TRACKING SYSTEM REPORT

12/4/00

(PCTS)

PCTS Page 19 of 57

MAP ID NUMBER:

32 PCTS

FACILITY ID NUMBER, NAME AND LOCATION:

OWNERSHIP INFORMATION:

098503167
CIRCLE K #7489
400 S SUNCOAST BLVD
CRYSTAL RIVER, FL 32629-5499

CIRCLE K STORES INC
5650 BRECKENRIDGE PARK DR #300
TAMPA, FL 33610
OWNER CONTACT TEL #: 8137445266
OWNER CONTACT: STEVE BELIN

FAC TEL #: 8136898161

FACILITY STATUS: OPEN

FAC OPERATOR: STEVE BELIN

FACILITY TYPE: RETAIL STATION

FACILITY CLEANUP STATUS: ONGOING--AT LEAST ONE CLEANUP ACTIVITY IS IN PROGRESS AT A RELATED DISCHARGE

*****DISCHARGE INFORMATION*****

DISCHARGE DATE: 4/22/96

SCORE/RANK: / SCORE EFF DATE: 12/28/98 INSPECTION DATE: 4/23/96
LEAD AGENCY: DISTRICT CLEANUP WORK STATUS: INACTIVE COMBINED CLEANUP (Y/N):
INFO SOURCE: DISCHARGE NOTIFICATION FDEP 62-770 DESCR: NEW CLEANUP REQUIRED
DISCH CLNUP STATUS: 12/28/98 DISCHARGE NOTIFICATION RECEIVED

CONTAMINATED MEDIA?: SOIL: SUR WATER: GR WATER: MON WELL: # DW WELLS CONTAMINATED:
POLLUTANT TYPE AND ESTIMATED 1) UNLEADED GAS/ 2) /
GALLONS (IF REPORTED): 3) / 4) /
5) / 6) /
7) / 8) /

*****CLEANUP INFORMATION*****

(for specific discharge noted above)

CLNUP PROG: OTHER CLNUP LEAD:
APPL RCVD: ELIG STATUS: ELIG STATUS DATE: ELIG REDETERMINED?: N
FREE PRODUCT REMOVAL? (Y/N): SOIL REMOVAL? (Y/N): SOIL TONNAGE REMOVED:
SOIL TREATMENT? (Y/N): OTHER TREATMENT?:

SITE ASSESSMENT

REMEDIAL ACTION PLAN

REMEDIAL ACTION

CLEANUP RESP: CLEANUP RESP: CLEANUP RESP:
ACTUAL COMPLETION DATE: ORDER COMPL DATE: ACTUAL COST:
PAYMENT DATE: ACTUAL COMPL DATE: YEARS TO COMPL:
ACTUAL COST: PAYMENT DATE:
ACTUAL COST:

SITE REHABILITATION COMPLETION REPORT

SOURCE REMOVAL

ACTION TYPE: CLEANUP RESP:
SUBMIT DATE: ORAL DATE:
REVIEW DATE: WRITTEN DATE:
ISSUE DATE: ACTUAL COMPLETION DATE:
STATUS EFFECTIVE DATE: PAYMENT DATE:
COMMENTS: COST:
COMPLETION STATUS:



Copyright © 2000 Environmental Data Management, Inc.
For further information please contact us at 800-368-7376

Use of this information is strictly limited by EDM's authorization agreement, signed by our clients for each report.

FDEP PETROLEUM CONTAMINATION TRACKING SYSTEM REPORT

12/4/00

(PCTS)

PCTS Page 20 of 57

MAP ID NUMBER:

33

P
C
T
S

FACILITY ID NUMBER, NAME AND LOCATION:

OWNERSHIP INFORMATION:

098518721
 CHEVRON-RADDIE JONES
 216 S SUNCOAST BLVD
 CRYSTAL RIVER, FL 32629-

SMITH OIL CO
 109 NE 9TH ST
 OCALA, FL 34470
 OWNER CONTACT TEL #: 9046290361
 OWNER CONTACT: TOM RUSHMORE

FAC TEL #: 9045631641

FACILITY STATUS: CLOSED

FAC OPERATOR: RADDIE JONES

FACILITY TYPE: RETAIL STATION

FACILITY CLEANUP STATUS: COMPLETED-- ALL RELATED DISCHARGE CLEANUP ACTIVITIES ARE COMPLETED. AT LEAST 1 DISCHARGE REQUIRED A CLEANUP ACTIVITY. SOME MAY HAVE NEVER REQUIRED CLEANUP, PER CHAPTER 17-770 RULES OR CONTAMINATION WAS NOT FOUND BY INSPECTION.

*****DISCHARGE INFORMATION*****

DISCHARGE DATE: 10/29/86

SCORE/RANK: 56 / SCORE EFF DATE: 1/6/98 INSPECTION DATE: 2/23/87
 LEAD AGENCY: BUREAU OF WASTE CLEANUP CLEANUP WORK STATUS: COMPLETED COMBINED CLEANUP (Y/N):
 INFO SOURCE: EDI FDEP 62-770 DESCR: NEW CLEANUP REQUIRED
 DISCH CLNUP STATUS: 8/15/89 NFA COMPLETE-NO FURTHER ACTION STATUS APPROVED

CONTAMINATED MEDIA: SOIL: N SUR WATER: N GR WATER: N MON WELL: Y # DW WELLS CONTAMINATED: 0

POLLUTANT TYPE AND ESTIMATED GALLONS (IF REPORTED):	1) LEADED GAS/	2) /
	3) /	4) /
	5) /	6) /
	7) /	8) /

*****CLEANUP INFORMATION*****

(for specific discharge noted above)

CLNUP PROG: EDI-EARLY DETECTION INCENTIVE CLNUP LEAD: REIMBURSEMENT
 APPL RCVD: 11/12/86 ELIG STATUS: ELIGIBLE ELIG STATUS DATE: 3/24/88 ELIG REDETERMINED?: N
 FREE PRODUCT REMOVAL? (Y/N): SOIL REMOVAL? (Y/N): SOIL TONNAGE REMOVED:
 SOIL TREATMENT? (Y/N): OTHER TREATMENT?:

****SITE ASSESSMENT****

****REMEDIAL ACTION PLAN****

****REMEDIAL ACTION****

CLEANUP RESP: RESPONSIBLE PARTY
 ACTUAL COMPLETION DATE: 8/15/89
 PAYMENT DATE: 5/9/90
 ACTUAL COST: \$33,651.00

CLEANUP RESP: RESPONSIBLE PARTY
 ORDER COMPL DATE:
 ACTUAL COMPL DATE:
 PAYMENT DATE:
 ACTUAL COST:

CLEANUP RESP: RESPONSIBLE PARTY
 ACTUAL COST:
 YEARS TO COMPL:

****SITE REHABILITATION COMPLETION REPORT****

****SOURCE REMOVAL****

ACTION TYPE: NO FURTHER ACTION
 SUBMIT DATE: 4/19/89
 REVIEW DATE: 8/15/89
 ISSUE DATE: 8/15/89
 STATUS EFFECTIVE DATE: 8/15/89
 COMMENTS:

CLEANUP RESP:
 ORAL DATE:
 WRITTEN DATE:
 ACTUAL COMPLETION DATE:
 PAYMENT DATE:
 COST:
 COMPLETION STATUS:



Copyright © 2000 Environmental Data Management, Inc.
 For further information please contact us at 800-368-7376

Use of this information is strictly limited by EDM's authorization agreement, signed by our clients for each report.

FDEP PETROLEUM CONTAMINATION TRACKING SYSTEM REPORT

(PCTS)

12/4/00

PCTS Page 21 of 57

MAP ID NUMBER:

39 PCTS

FACILITY ID NUMBER, NAME AND LOCATION:

OWNERSHIP INFORMATION:

098623298
FL PEST CONTROL & CHEMICAL CO
2020 S HWY 19
CRYSTAL RIVER, FL 32629-9010

FL PEST CONTROL & CHEMICAL
116 NW 16TH AVE
GAINESVILLE, FL 32602
OWNER CONTACT TEL #: 9043762661
OWNER CONTACT: D. R. SAPP

FAC TEL #: 9047953614

FACILITY STATUS: CLOSED

FAC OPERATOR: GODSHAW, DALE

FACILITY TYPE: FUEL USER/NON-RETAIL

FACILITY CLEANUP STATUS: COMPLETED-- ALL RELATED DISCHARGE CLEANUP ACTIVITIES ARE COMPLETED. AT LEAST 1 DISCHARGE REQUIRED A CLEANUP ACTIVITY. SOME MAY HAVE NEVER REQUIRED CLEANUP, PER CHAPTER 17-770 RULES OR CONTAMINATION WAS NOT FOUND BY INSPECTION.

*****DISCHARGE INFORMATION*****

DISCHARGE DATE: 10/30/91

SCORE/RANK: 36 /

SCORE EFF DATE: 1/6/98

INSPECTION DATE: 9/11/91

LEAD AGENCY: BUREAU OF WASTE CLEANUP

CLEANUP WORK STATUS: COMPLETED

COMBINED CLEANUP (Y/N):

INFO SOURCE: PLIRP (INSURANCE)

FDEP 62-770 DESCR: NEW CLEANUP REQUIRED

DISCH CLNUP STATUS: 10/30/92

NFA COMPLETE-NO FURTHER ACTION STATUS APPROVED

CONTAMINATED MEDIA?: SOIL: N SUR WATER: N GR WATER: Y MON WELL: Y # DW WELLS CONTAMINATED: 0

POLLUTANT TYPE AND ESTIMATED GALLONS (IF REPORTED):

- 1) UNLEADED GAS/ 2) /
3) / 4) /
5) / 6) /
7) / 8) /

*****CLEANUP INFORMATION*****

(for specific discharge noted above)

CLNUP PROG: PLIRP-PETROLEUM LIABILITY INSURANCE & RESTORATION PROGRAM CLNUP LEAD: REIMBURSEMENT
APPL RCVD: 9/17/92 ELIG STATUS: ELIGIBLE ELIG STATUS DATE: 9/25/92 ELIG REDETERMINED?: N

FREE PRODUCT REMOVAL? (Y/N):

SOIL REMOVAL? (Y/N):

SOIL TONNAGE REMOVED:

SOIL TREATMENT? (Y/N):

OTHER TREATMENT?:

SITE ASSESSMENT

REMEDIAL ACTION PLAN

REMEDIAL ACTION

CLEANUP RESP: RESPONSIBLE PARTY
ACTUAL COMPLETION DATE: 10/30/92
PAYMENT DATE:
ACTUAL COST:

CLEANUP RESP:
ORDER COMPL DATE:
ACTUAL COMPL DATE:
PAYMENT DATE:
ACTUAL COST:

CLEANUP RESP: RESPONSIBLE PARTY
ACTUAL COST:
YEARS TO COMPL:

SITE REHABILITATION COMPLETION REPORT

SOURCE REMOVAL

ACTION TYPE: NO FURTHER ACTION
SUBMIT DATE: 10/26/92
REVIEW DATE: 10/30/92
ISSUE DATE: 10/30/92
STATUS EFFECTIVE DATE: 10/30/92
COMMENTS: MICHAEL BLAND

CLEANUP RESP:
ORAL DATE:
WRITTEN DATE:
ACTUAL COMPLETION DATE:
PAYMENT DATE:
COST:
COMPLETION STATUS:



Copyright © 2000 Environmental Data Management, Inc.
For further information please contact us at 800-368-7376

Use of this information is strictly limited by EDM's authorization agreement, signed by our clients for each report.

FDEP PETROLEUM CONTAMINATION TRACKING SYSTEM REPORT

12/4/00

(PCTS)

PCTS Page 22 of 57

MAP ID NUMBER:

46

PCTS

FACILITY ID NUMBER, NAME AND LOCATION:

099101562
PALMS ACE HARDWARE
1321 SE HWY 19
CRYSTAL RIVER, FL 32629-4821

OWNERSHIP INFORMATION:

BUNTS, W E
PO BOX 666
CRYSTAL RIVER, FL 32623
OWNER CONTACT TEL #: 9047954590
OWNER CONTACT: W E BUNTS

FAC TEL #: 9047954590 FACILITY STATUS: CLOSED
FAC OPERATOR: BUNTS, W E FACILITY TYPE: RETAIL STATION
FACILITY CLEANUP STATUS: APPLICATION--CLEANUP PROGRAM APPLICATION HAS BEEN RECEIVED

*****DISCHARGE INFORMATION*****

DISCHARGE DATE: 3/29/91

SCORE/RANK: / SCORE EFF DATE: INSPECTION DATE: 3/19/91
LEAD AGENCY: DISTRICT CLEANUP WORK STATUS: INACTIVE COMBINED CLEANUP (Y/N):
INFO SOURCE: ABANDONED TANK RESTORATION FDEP 62-770 DESCR: NEW CLEANUP REQUIRED
DISCH CLNUP STATUS: 10/29/93 INELIGIBLE FOR CLEANUP ASSISTANCE

CONTAMINATED MEDIA? SOIL: SUR WATER: GR WATER: MON WELL: # DW WELLS CONTAMINATED:
POLLUTANT TYPE AND ESTIMATED 1) UNKNOWN/NOT REPORTED/ 2) /
GALLONS (IF REPORTED): 3) / 4) /
5) / 6) /
7) / 8) /

*****CLEANUP INFORMATION*****

(for specific discharge noted above)

CLNUP PROG: ATRP-ABANDONED TANK RESTORATION PROGRAM CLNUP LEAD: REIMBURSEMENT
APPL RCVD: 6/12/91 ELIG STATUS: INELIGIBLE ELIG STATUS DATE: 10/29/93 ELIG REDETERMINED?: N

FREE PRODUCT REMOVAL? (Y/N): SOIL REMOVAL? (Y/N): SOIL TONNAGE REMOVED:
SOIL TREATMENT? (Y/N): OTHER TREATMENT?:

SITE ASSESSMENT

REMEDIAL ACTION PLAN

REMEDIAL ACTION

CLEANUP RESP: CLEANUP RESP: CLEANUP RESP:
ACTUAL COMPLETION DATE: ORDER COMPL DATE: ACTUAL COST:
PAYMENT DATE: ACTUAL COMPL DATE: YEARS TO COMPL:
ACTUAL COST: PAYMENT DATE:
ACTUAL COST:

SITE REHABILITATION COMPLETION REPORT

SOURCE REMOVAL

ACTION TYPE: CLEANUP RESP:
SUBMIT DATE: ORAL DATE:
REVIEW DATE: WRITTEN DATE:
ISSUE DATE: ACTUAL COMPLETION DATE:
STATUS EFFECTIVE DATE: PAYMENT DATE:
COMMENTS: COST:
COMPLETION STATUS:



Copyright © 2000 Environmental Data Management, Inc.
For further information please contact us at 800-368-7376

Use of this information is strictly limited by EDM's authorization agreement, signed by our clients for each report.

FDEP PETROLEUM CONTAMINATION TRACKING SYSTEM REPORT

12/4/00

(PCTS)

PCTS Page 23 of 57

MAP ID NUMBER:

49

PCTS

FACILITY ID NUMBER, NAME AND LOCATION:

098503199
COASTAL-CRYSTAL RIVER
1017 SE US 19
CRYSTAL RIVER, FL 32629-4815

OWNERSHIP INFORMATION:

WHETSTONE OIL CO
PO BOX 1257
CRYSTAL RIVER, FL 34423
OWNER CONTACT TEL #: 3527953464
OWNER CONTACT: MIKE WHETSTONE

FAC TEL #: 3526281150

FACILITY STATUS: OPEN

FAC OPERATOR: MIKE WHETSTONE

FACILITY TYPE: RETAIL STATION

FACILITY CLEANUP STATUS: REPORT OF DISCHARGE RECEIVED--USED TO REFLECT DNR OR VCCR OR DEFAULT

*****DISCHARGE INFORMATION*****

DISCHARGE DATE: 8/25/93

SCORE/RANK: / SCORE EFF DATE: INSPECTION DATE:
LEAD AGENCY: DISTRICT CLEANUP WORK STATUS: INACTIVE COMBINED CLEANUP (Y/N):
INFO SOURCE: DISCHARGE NOTIFICATION FDEP 62-770 DESCR: NEW CLEANUP REQUIRED
DISCH CLNUP STATUS: 4/16/98 DISCHARGE NOTIFICATION RECEIVED

CONTAMINATED MEDIA: SOIL: Y SUR WATER: N GR WATER: Y MON WELL: Y # DW WELLS CONTAMINATED: 0
POLLUTANT TYPE AND ESTIMATED GALLONS (IF REPORTED):
1) UNLEADED GAS/ 2) /
3) / 4) /
5) / 6) /
7) / 8) /

*****CLEANUP INFORMATION*****

(for specific discharge noted above)

CLNUP PROG: PCPP-PETROLEUM CONTAMINATION PARTICIPATION PROGRAM CLNUP LEAD: PREAPPROVAL
APPL RCVD: ELIG STATUS: ELIG STATUS DATE: ELIG REDETERMINED?: N
FREE PRODUCT REMOVAL? (Y/N): SOIL REMOVAL? (Y/N): SOIL TONNAGE REMOVED:
SOIL TREATMENT? (Y/N): OTHER TREATMENT?:

SITE ASSESSMENT

REMEDIAL ACTION PLAN

REMEDIAL ACTION

CLEANUP RESP: CLEANUP RESP: CLEANUP RESP:
ACTUAL COMPLETION DATE: ORDER COMPL DATE: ACTUAL COST:
PAYMENT DATE: ACTUAL COMPL DATE: YEARS TO COMPL:
ACTUAL COST: PAYMENT DATE:
ACTUAL COST:

SITE REHABILITATION COMPLETION REPORT

SOURCE REMOVAL

ACTION TYPE: CLEANUP RESP:
SUBMIT DATE: ORAL DATE:
REVIEW DATE: WRITTEN DATE:
ISSUE DATE: ACTUAL COMPLETION DATE:
STATUS EFFECTIVE DATE: PAYMENT DATE:
COMMENTS: COST:
COMPLETION STATUS:



Copyright © 2000 Environmental Data Management, Inc.
For further information please contact us at 800-368-7376

Use of this information is strictly limited by EDM's authorization agreement, signed by our clients for each report.

FDEP PETROLEUM CONTAMINATION TRACKING SYSTEM REPORT

12/4/00

(PCTS)

PCTS Page 24 of 57

MAP ID NUMBER:

49

PCTS

FACILITY ID NUMBER, NAME AND LOCATION:

098503199
COASTAL-CRYSTAL RIVER
1017 SE US 19
CRYSTAL RIVER, FL 32629-4815

OWNERSHIP INFORMATION:

WHEATSTONE OIL CO
PO BOX 1257
CRYSTAL RIVER, FL 34423
OWNER CONTACT TEL #: 3527953464
OWNER CONTACT: MIKE WHEATSTONE

FAC TEL #: 3526281150 FACILITY STATUS: OPEN
FAC OPERATOR: MIKE WHEATSTONE FACILITY TYPE: RETAIL STATION
FACILITY CLEANUP STATUS: REPORT OF DISCHARGE RECEIVED--USED TO REFLECT DNR OR VCCR OR DEFAULT

*****DISCHARGE INFORMATION*****

DISCHARGE DATE: 9/1/93

SCORE/RANK: / SCORE EFF DATE: INSPECTION DATE:
LEAD AGENCY: DISTRICT CLEANUP WORK STATUS: COMPLETED COMBINED CLEANUP (Y/N):
INFO SOURCE: DISCHARGE NOTIFICATION FDEP 62-770 DESCR: NO CLEANUP REQUIRED
DISCH CLNUP STATUS: 9/1/93 CLEANUP NOT REQUIRED BY CHAPTER 17-770 RULES

CONTAMINATED MEDIA? SOIL: SUR WATER: GR WATER: MON WELL: # DW WELLS CONTAMINATED:
POLLUTANT TYPE AND ESTIMATED 1) VEHICULAR DIESEL/ 2) /
GALLONS (IF REPORTED): 3) / 4) /
5) / 6) /
7) / 8) /

*****CLEANUP INFORMATION*****

(for specific discharge noted above)

CLNUP PROG: OTHER CLNUP LEAD:
APPL RCVD: ELIG STATUS: ELIG STATUS DATE: ELIG REDETERMINED?: N
FREE PRODUCT REMOVAL? (Y/N): SOIL REMOVAL? (Y/N): SOIL TONNAGE REMOVED:
SOIL TREATMENT? (Y/N): OTHER TREATMENT?:

SITE ASSESSMENT

REMEDIAL ACTION PLAN

REMEDIAL ACTION

CLEANUP RESP: CLEANUP RESP: CLEANUP RESP:
ACTUAL COMPLETION DATE: ORDER COMPL DATE: ACTUAL COST:
PAYMENT DATE: ACTUAL COMPL DATE: YEARS TO COMPL:
ACTUAL COST: PAYMENT DATE:
ACTUAL COST:

SITE REHABILITATION COMPLETION REPORT

SOURCE REMOVAL

ACTION TYPE: CLEANUP RESP:
SUBMIT DATE: ORAL DATE:
REVIEW DATE: WRITTEN DATE:
ISSUE DATE: ACTUAL COMPLETION DATE:
STATUS EFFECTIVE DATE: PAYMENT DATE:
COMMENTS: COST:
COMPLETION STATUS:



Copyright © 2000 Environmental Data Management, Inc.
For further information please contact us at 800-368-7376

Use of this information is strictly limited by EDM's authorization agreement, signed by our clients for each report.

FDEP PETROLEUM CONTAMINATION TRACKING SYSTEM REPORT

12/4/00

(PCTS)

PCTS Page 25 of 57

MAP ID NUMBER:

50

P
C
T
S

FACILITY ID NUMBER, NAME AND LOCATION:

098503053
EXXON #5132-CRYSTAL RIVER
800 US 19 S
CRYSTAL RIVER, FL 32629-4812

OWNERSHIP INFORMATION:

E L WILLIAMS INC
100 SLEEPY HOLLOW RD
LEESBURG, FL 34748
OWNER CONTACT TEL #: 3523150800
OWNER CONTACT: JAMES OR LYNN WILLIAMS

FAC TEL #: 3523150800 FACILITY STATUS: OPEN
FAC OPERATOR: WILLIAMS, JIM FACILITY TYPE: RETAIL STATION
FACILITY CLEANUP STATUS: REPORT OF DISCHARGE RECEIVED--USED TO REFLECT DNR OR VCCR OR DEFAULT

*****DISCHARGE INFORMATION*****

DISCHARGE DATE: 5/1/95

SCORE/RANK: / SCORE EFF DATE: INSPECTION DATE: 9/6/96
LEAD AGENCY: DISTRICT CLEANUP WORK STATUS: INACTIVE COMBINED CLEANUP (Y/N):
INFO SOURCE: DISCHARGE NOTIFICATION FDEP 62-770 DESCR: NEW CLEANUP REQUIRED
DISCH CLNUP STATUS: 5/1/95 DISCHARGE NOTIFICATION RECEIVED

CONTAMINATED MEDIA: SOIL: N SUR WATER: N GR WATER: Y MON WELL: Y # DW WELLS CONTAMINATED: 0

POLLUTANT TYPE AND ESTIMATED GALLONS (IF REPORTED):
1) UNKNOWN/NOT REPORTED/ 2) /
3) / 4) /
5) / 6) /
7) / 8) /

*****CLEANUP INFORMATION*****

(for specific discharge noted above)

CLNUP PROG: OTHER CLNUP LEAD:
APPL RCVD: ELIG STATUS: ELIG STATUS DATE: ELIG REDETERMINED?: N
FREE PRODUCT REMOVAL? (Y/N): SOIL REMOVAL? (Y/N): SOIL TONNAGE REMOVED:
SOIL TREATMENT? (Y/N): OTHER TREATMENT?:

SITE ASSESSMENT

REMEDIAL ACTION PLAN

REMEDIAL ACTION

CLEANUP RESP: CLEANUP RESP: CLEANUP RESP:
ACTUAL COMPLETION DATE: ORDER COMPL DATE: ACTUAL COST:
PAYMENT DATE: ACTUAL COMPL DATE: YEARS TO COMPL:
ACTUAL COST: PAYMENT DATE:
ACTUAL COST:

SITE REHABILITATION COMPLETION REPORT

SOURCE REMOVAL

ACTION TYPE: CLEANUP RESP:
SUBMIT DATE: ORAL DATE:
REVIEW DATE: WRITTEN DATE:
ISSUE DATE: ACTUAL COMPLETION DATE:
STATUS EFFECTIVE DATE: PAYMENT DATE:
COMMENTS: COST:
COMPLETION STATUS:



Copyright © 2000 Environmental Data Management, Inc.
For further information please contact us at 800-368-7376

Use of this information is strictly limited by EDM's authorization agreement, signed by our clients for each report.

FDEP PETROLEUM CONTAMINATION TRACKING SYSTEM REPORT

12/4/00

(PCTS)

PCTS Page 26 of 57

P
C
T
S

MAP ID NUMBER:

53

FACILITY ID NUMBER, NAME AND LOCATION:

OWNERSHIP INFORMATION:

098732090
HEH MOTORS INC
400 HWY 19 S
CRYSTAL RIVER, FL 32629-4825

DUNBAR, BARBARA
5924 W PINE CIR
CRYSTAL RIVER, FL 32629
OWNER CONTACT TEL #: 9047953174
OWNER CONTACT: BARBARA DUNBAR

FAC TEL #: 9047953174

FACILITY STATUS: CLOSED

FAC OPERATOR: HEAD, JAMES H

FACILITY TYPE: FUEL USER/NON-RETAIL

FACILITY CLEANUP STATUS: NOT REQUIRED--ALL RELATED DISCHARGES EITHER DID NOT REQUIRE CLEANUP PER CHAPTER 17-770 RULES, OR NO CONTAMINATION WAS FOUND BY INSPECTION

*****DISCHARGE INFORMATION*****

DISCHARGE DATE: 3/29/91

SCORE/RANK: / SCORE EFF DATE: INSPECTION DATE:
LEAD AGENCY: DISTRICT CLEANUP WORK STATUS: COMPLETED COMBINED CLEANUP (Y/N):
INFO SOURCE: DISCHARGE NOTIFICATION FDEP 62-770 DESCR: NO CLEANUP REQUIRED
DISCH CLNUP STATUS: 2/12/98 CLEANUP NOT REQUIRED BY CHAPTER 17-770 RULES

CONTAMINATED MEDIA? SOIL: SUR WATER: GR WATER: MON WELL: # DW WELLS CONTAMINATED:
POLLUTANT TYPE AND ESTIMATED GALLONS (IF REPORTED):
1) LEADED GAS/ 2) /
3) / 4) /
5) / 6) /
7) / 8) /

*****CLEANUP INFORMATION*****

(for specific discharge noted above)

CLNUP PROG: ATRP-ABANDONED TANK RESTORATION PROGRAM CLNUP LEAD: STATE
APPL RCVD: 3/29/91 ELIG STATUS: INELIGIBLE ELIG STATUS DATE: 5/14/93 ELIG REDETERMINED?: N

FREE PRODUCT REMOVAL? (Y/N): SOIL REMOVAL? (Y/N): SOIL TONNAGE REMOVED:
SOIL TREATMENT? (Y/N): OTHER TREATMENT?:

SITE ASSESSMENT

REMEDIAL ACTION PLAN

REMEDIAL ACTION

CLEANUP RESP: STATE
ACTUAL COMPLETION DATE:
PAYMENT DATE:
ACTUAL COST:

CLEANUP RESP: STATE
ORDER COMPL DATE:
ACTUAL COMPL DATE:
PAYMENT DATE:
ACTUAL COST:

CLEANUP RESP: STATE
ACTUAL COST:
YEARS TO COMPL:

SITE REHABILITATION COMPLETION REPORT

SOURCE REMOVAL

ACTION TYPE:
SUBMIT DATE:
REVIEW DATE:
ISSUE DATE:
STATUS EFFECTIVE DATE:
COMMENTS:

CLEANUP RESP:
ORAL DATE:
WRITTEN DATE:
ACTUAL COMPLETION DATE:
PAYMENT DATE:
COST:
COMPLETION STATUS:



Copyright © 2000 Environmental Data Management, Inc.
For further information please contact us at 800-368-7376

Use of this information is strictly limited by EDM's authorization agreement, signed by our clients for each report.

FDEP PETROLEUM CONTAMINATION TRACKING SYSTEM REPORT
(PCTS)

12/4/00

PCTS Page 27 of 57

FACILITY ID NUMBER, NAME AND LOCATION:

MAP ID NUMBER:

54

P
C
T
S

098503151
TEXACO #24-203-0051
310 SE HWY US 19
CRYSTAL RIVER, FL 32629-

OWNERSHIP INFORMATION:

MOTIVA ENTERPRISES LLC
650 S NORTH LAKE BLVD #450 ATTN
ALTAMONTE SPRING, FL 32701
OWNER CONTACT TEL #: 4072637029
OWNER CONTACT: CATHERINE FIELDS

FAC TEL #: 4072637005

FACILITY STATUS: OPEN

FAC OPERATOR: GEORGE JOHNSTON

FACILITY TYPE: RETAIL STATION

FACILITY CLEANUP STATUS: ONGOING--AT LEAST ONE CLEANUP ACTIVITY IS IN PROGRESS AT A RELATED DISCHARGE

*****DISCHARGE INFORMATION*****

DISCHARGE DATE: 8/21/87

SCORE/RANK: 17 / SCORE EFF DATE: 1/6/98 INSPECTION DATE: 12/10/87
LEAD AGENCY: BUREAU OF WASTE CLEANUP CLEANUP WORK STATUS: INACTIVE COMBINED CLEANUP (Y/N):
INFO SOURCE: EDI FDEP 62-770 DESCR: NEW CLEANUP REQUIRED
DISCH CLNUP STATUS: 11/21/94 RAP ONGOING-REMEDIAL ACTION PLAN CLEANUP ACTIVITY IN PROGRESS

CONTAMINATED MEDIA: SOIL: N SUR WATER: N GR WATER: N MON WELL: Y # DW WELLS CONTAMINATED: 0

POLLUTANT TYPE AND ESTIMATED GALLONS (IF REPORTED):
1) OTHER/ 2) /
3) / 4) /
5) / 6) /
7) / 8) /

*****CLEANUP INFORMATION*****

(for specific discharge noted above)

CLNUP PROG: EDI-EARLY DETECTION INCENTIVE CLNUP LEAD: REIMBURSEMENT
APPL RCVD: 10/27/87 ELIG STATUS: ELIGIBLE ELIG STATUS DATE: 10/18/90 ELIG REDETERMINED?: N

FREE PRODUCT REMOVAL? (Y/N): SOIL REMOVAL? (Y/N): SOIL TONNAGE REMOVED:
SOIL TREATMENT? (Y/N): OTHER TREATMENT?:

SITE ASSESSMENT

REMEDIAL ACTION PLAN

REMEDIAL ACTION

CLEANUP RESP: RESPONSIBLE PARTY
ACTUAL COMPLETION DATE: 12/21/90
PAYMENT DATE: 5/12/93
ACTUAL COST: \$90,419.07

CLEANUP RESP:
ORDER COMPL DATE: 8/8/91
ACTUAL COMPL DATE: 11/21/94
PAYMENT DATE: 9/30/93
ACTUAL COST:

CLEANUP RESP:
ACTUAL COST: \$92,393.48
YEARS TO COMPL:

SITE REHABILITATION COMPLETION REPORT

SOURCE REMOVAL

ACTION TYPE:
SUBMIT DATE:
REVIEW DATE:
ISSUE DATE:
STATUS EFFECTIVE DATE:
COMMENTS:

CLEANUP RESP:
ORAL DATE:
WRITTEN DATE:
ACTUAL COMPLETION DATE:
PAYMENT DATE:
COST:
COMPLETION STATUS:



Copyright © 2000 Environmental Data Management, Inc.
For further information please contact us at 800-368-7376

Use of this information is strictly limited by EDM's authorization agreement, signed by our clients for each report.

FDEP PETROLEUM CONTAMINATION TRACKING SYSTEM REPORT

12/4/00

(PCTS)

PCTS Page 28 of 57

MAP ID NUMBER:

55

PCTS

FACILITY ID NUMBER, NAME AND LOCATION:

OWNERSHIP INFORMATION:

098626550
 KMART #9286
 146 SE HWY 19
 CRYSTAL RIVER, FL 32629-4836

KMART CORP
 3100 W BIG BEAVER RD
 TROY, MI 48084
 OWNER CONTACT TEL #: 3136431790
 OWNER CONTACT: J B RONAN

FAC TEL #: 9047956036

FACILITY STATUS: OPEN

FAC OPERATOR: KMART CORP

FACILITY TYPE: FUEL USER/NON-RETAIL

FACILITY CLEANUP STATUS: NOT REQUIRED--ALL RELATED DISCHARGES EITHER DID NOT REQUIRE CLEANUP PER CHAPTER 17-770 RULES, OR NO CONTAMINATION WAS FOUND BY INSPECTION

*****DISCHARGE INFORMATION*****

DISCHARGE DATE: 12/5/88

SCORE/RANK: /	SCORE EFF DATE:	INSPECTION DATE: 3/30/90
LEAD AGENCY: DISTRICT	CLEANUP WORK STATUS: COMPLETED	COMBINED CLEANUP (Y/N):
INFO SOURCE: EDI	FDEP 62-770 DESCR: NO CLEANUP REQUIRED	
DISCH CLNUP STATUS: 12/5/88	CLEANUP NOT REQUIRED BY CHAPTER 17-770 RULES	

CONTAMINATED MEDIA?	SOIL:	SUR WATER:	GR WATER:	MON WELL:	# DW WELLS CONTAMINATED:
POLLUTANT TYPE AND ESTIMATED GALLONS (IF REPORTED):	1) WASTE OIL/	2) /			
	3) /	4) /			
	5) /	6) /			
	7) /	8) /			

*****CLEANUP INFORMATION*****

(for specific discharge noted above)

CLNUP PROG: EDI-EARLY DETECTION INCENTIVE	CLNUP LEAD: STATE
APPL RCVD: 12/21/88	ELIG STATUS: INELIGIBLE
	ELIG STATUS DATE: 4/23/90
	ELIG REDETERMINED?: N
FREE PRODUCT REMOVAL? (Y/N):	SOIL REMOVAL? (Y/N):
SOIL TONNAGE REMOVED:	SOIL TREATMENT? (Y/N):
	OTHER TREATMENT?:

****SITE ASSESSMENT****

****REMEDIAL ACTION PLAN****

****REMEDIAL ACTION****

CLEANUP RESP: STATE
 ACTUAL COMPLETION DATE:
 PAYMENT DATE:
 ACTUAL COST:

CLEANUP RESP: STATE
 ORDER COMPL DATE:
 ACTUAL COMPL DATE:
 PAYMENT DATE:
 ACTUAL COST:

CLEANUP RESP: STATE
 ACTUAL COST:
 YEARS TO COMPL:

****SITE REHABILITATION COMPLETION REPORT****

****SOURCE REMOVAL****

ACTION TYPE:
 SUBMIT DATE:
 REVIEW DATE:
 ISSUE DATE:
 STATUS EFFECTIVE DATE:
 COMMENTS:

CLEANUP RESP: STATE
 ORAL DATE:
 WRITTEN DATE:
 ACTUAL COMPLETION DATE:
 PAYMENT DATE:
 COST:
 COMPLETION STATUS:



Copyright © 2000 Environmental Data Management, Inc.
 For further information please contact us at 800-368-7376

Use of this information is strictly limited by EDM's authorization agreement, signed by our clients for each report.

FDEP PETROLEUM CONTAMINATION TRACKING SYSTEM REPORT

12/4/00

(PCTS)

PCTS Page 29 of 57

MAP ID NUMBER:

56

PCTS

FACILITY ID NUMBER, NAME AND LOCATION:

OWNERSHIP INFORMATION:

099400262
BARNETT BANK
101 SE US 19
CRYSTAL RIVER, FL 34429-

BARNETT BANKS INC
PO BOX 40789
JACKSONVILLE, FL 32203
OWNER CONTACT TEL #: 9047917720
OWNER CONTACT: MICHAEL CONLEY

FAC TEL #: 9047917767

FACILITY STATUS: CLOSED

FAC OPERATOR: BARNETT BANKS INC

FACILITY TYPE: FUEL USER/NON-RETAIL

FACILITY CLEANUP STATUS: COMPLETED-- ALL RELATED DISCHARGE CLEANUP ACTIVITIES ARE COMPLETED. AT LEAST 1 DISCHARGE REQUIRED A CLEANUP ACTIVITY. SOME MAY HAVE NEVER REQUIRED CLEANUP, PER CHAPTER 17-770 RULES OR CONTAMINATION WAS NOT FOUND BY INSPECTION.

*****DISCHARGE INFORMATION*****

DISCHARGE DATE 1/25/94

SCORE/RANK: 36 / SCORE EFF DATE: 1/6/98 INSPECTION DATE: 2/3/94
LEAD AGENCY: DISTRICT CLEANUP WORK STATUS: COMPLETED COMBINED CLEANUP (Y/N):
INFO SOURCE: DISCHARGE NOTIFICATION PDEP 62-770 DESCR: NEW CLEANUP REQUIRED
DISCH CLNUP STATUS: 11/16/94 NFA COMPLETE-NO FURTHER ACTION STATUS APPROVED

CONTAMINATED MEDIA: SOIL: N SUR WATER: N GR WATER: Y MON WELLS: N # DW WELLS CONTAMINATED: 0

POLLUTANT TYPE AND ESTIMATED GALLONS (IF REPORTED):
1) LEADED GAS/ 2) /
3) / 4) /
5) / 6) /
7) / 8) /

*****CLEANUP INFORMATION*****

(for specific discharge noted above)

CLNUP PROG: ATRP-ABANDONED TANK RESTORATION PROGRAM CLNUP LEAD: REIMBURSEMENT
APPL RCVD: 5/31/95 ELIG STATUS: ELIGIBLE ELIG STATUS DATE: 5/31/95 ELIG REDETERMINED?: N
FREE PRODUCT REMOVAL?(Y/N): SOIL REMOVAL? (Y/N): SOIL TONNAGE REMOVED:
SOIL TREATMENT?(Y/N): OTHER TREATMENT?:

SITE ASSESSMENT

REMEDIAL ACTION PLAN

REMEDIAL ACTION

CLEANUP RESP:
ACTUAL COMPLETION DATE: 11/16/94
PAYMENT DATE:
ACTUAL COST:

CLEANUP RESP:
ORDER COMPL DATE:
ACTUAL COMPL DATE:
PAYMENT DATE:
ACTUAL COST:

CLEANUP RESP:
ACTUAL COST:
YEARS TO COMPL:

SITE REHABILITATION COMPLETION REPORT

SOURCE REMOVAL

ACTION TYPE: NO FURTHER ACTION
SUBMIT DATE: 6/23/94
REVIEW DATE: 11/16/94
ISSUE DATE: 11/16/94
STATUS EFFECTIVE DATE: 11/16/94
COMMENTS:

CLEANUP RESP:
ORAL DATE:
WRITTEN DATE:
ACTUAL COMPLETION DATE:
PAYMENT DATE:
COST:
COMPLETION STATUS:



Copyright © 2000 Environmental Data Management, Inc.
For further information please contact us at 800-368-7376

Use of this information is strictly limited by EDM's authorization agreement, signed by our clients for each report.

FDEP PETROLEUM CONTAMINATION TRACKING SYSTEM REPORT

12/4/00

(PCTS)

PCTS Page 30 of 57

FACILITY ID NUMBER, NAME AND LOCATION:

MAP ID NUMBER:

57

P
C
T
S

098503064
TEXACO STATION #24-203-1357
59 US 19 S
CRYSTAL RIVER, FL 32629-4808

OWNERSHIP INFORMATION:

MOTIVA ENTERPRISES LLC
650 S NORTH LAKE BLVD #450 ATTN
ALTAMONTE SPRING, FL 32701
OWNER CONTACT TEL #: 4072637029
OWNER CONTACT: CATHERINE FIELDS

FAC TEL #: 4072637005

FACILITY STATUS: OPEN

FAC OPERATOR: GEORGE JOHNSTON

FACILITY TYPE: RETAIL STATION

FACILITY CLEANUP STATUS: ONGOING--AT LEAST ONE CLEANUP ACTIVITY IS IN PROGRESS AT A RELATED DISCHARGE

*****DISCHARGE INFORMATION*****

DISCHARGE DATE: 12/23/87

SCORE/RANK: 13 / SCORE EFF DATE: 1/6/98 INSPECTION DATE: 2/24/88
LEAD AGENCY: BUREAU OF WASTE CLEANUP CLEANUP WORK STATUS: INACTIVE COMBINED CLEANUP (Y/N):
INFO SOURCE: EDI FDEP 62-770 DESCR: NEW CLEANUP REQUIRED
DISCH CLNUP STATUS: 2/7/95 RAP ONGOING-REMEDIAL ACTION PLAN CLEANUP ACTIVITY IN PROGRESS

CONTAMINATED MEDIA? SOIL: Y SUR WATER: N GR WATER: Y MON WELL: Y # DW WELLS CONTAMINATED: 0

POLLUTANT TYPE AND ESTIMATED GALLONS (IF REPORTED):
1) UNKNOWN/NOT REPORTED/ 2) /
3) / 4) /
5) / 6) /
7) / 8) /

*****CLEANUP INFORMATION*****

(for specific discharge noted above)

CLNUP PROG: EDI-EARLY DETECTION INCENTIVE CLNUP LEAD: REIMBURSEMENT
APPL RCVD: 12/30/87 ELIG STATUS: ELIGIBLE ELIG STATUS DATE: 12/13/89 ELIG REDETERMINED?: N

FREE PRODUCT REMOVAL? (Y/N): SOIL REMOVAL? (Y/N): Y SOIL TONNAGE REMOVED:
SOIL TREATMENT? (Y/N): OTHER TREATMENT?:

****SITE ASSESSMENT****

****REMEDIAL ACTION PLAN****

****REMEDIAL ACTION****

CLEANUP RESP: RESPONSIBLE PARTY
ACTUAL COMPLETION DATE: 1/29/90
PAYMENT DATE: 8/3/90
ACTUAL COST: \$40,247.00

CLEANUP RESP: RESPONSIBLE PARTY
ORDER COMPL DATE: 2/7/95
ACTUAL COMPL DATE: 2/7/95
PAYMENT DATE:
ACTUAL COST:

CLEANUP RESP: RESPONSIBLE PARTY
ACTUAL COST:
YEARS TO COMPL:

****SITE REHABILITATION COMPLETION REPORT****

****SOURCE REMOVAL****

ACTION TYPE:
SUBMIT DATE:
REVIEW DATE:
ISSUE DATE:
STATUS EFFECTIVE DATE:
COMMENTS:

CLEANUP RESP: RESPONSIBLE PARTY
ORAL DATE: 12/8/88
WRITTEN DATE:
ACTUAL COMPLETION DATE:
PAYMENT DATE: 8/3/90
COST:
COMPLETION STATUS:



Copyright © 2000 Environmental Data Management, Inc.

For further information please contact us at 800-368-7376

Use of this information is strictly limited by EDM's authorization agreement, signed by our clients for each report.

FDEP PETROLEUM CONTAMINATION TRACKING SYSTEM REPORT

12/4/00

(PCTS)

PCTS Page 31 of 57

MAP ID NUMBER:

57

PCTS

FACILITY ID NUMBER, NAME AND LOCATION:

098503064
TEXACO STATION #24-203-1357
59 US 19 S
CRYSTAL RIVER, FL 32629-4808

OWNERSHIP INFORMATION:

MOTIVA ENTERPRISES LLC
650 S NORTH LAKE BLVD #450 ATTN
ALTAMONTE SPRING, FL 32701
OWNER CONTACT TEL #: 4072637029
OWNER CONTACT: CATHERINE FIELDS

FAC TEL #: 4072637005

FACILITY STATUS: OPEN

FAC OPERATOR: GEORGE JOHNSTON

FACILITY TYPE: RETAIL STATION

FACILITY CLEANUP STATUS: ONGOING--AT LEAST ONE CLEANUP ACTIVITY IS IN PROGRESS AT A RELATED DISCHARGE

*****DISCHARGE INFORMATION*****

DISCHARGE DATE: 4/30/92

SCORE/RANK: 13 / SCORE EFF DATE: 1/6/98 INSPECTION DATE: 5/14/92
LEAD AGENCY: BUREAU OF WASTE CLEANUP CLEANUP WORK STATUS: COMPLETED COMBINED CLEANUP (Y/N):
INFO SOURCE: PLIRP (INSURANCE) FDEP 62-770 DESCR: NEW CLEANUP REQUIRED
DISCH CLNUP STATUS: 8/18/92 NFA COMPLETE-NO FURTHER ACTION STATUS APPROVED

CONTAMINATED MEDIA?: SOIL: SUR WATER: GR WATER: MON WELL: # DW WELLS CONTAMINATED:
POLLUTANT TYPE AND ESTIMATED 1) UNLEADED GAS/ 42 2) /
GALLONS (IF REPORTED): 3) / 4) /
5) / 6) /
7) / 8) /

*****CLEANUP INFORMATION*****

(for specific discharge noted above)

CLNUP PROG: PLIRP-PETROLEUM LIABILITY INSURANCE & RESTORATION PROGRAM CLNUP LEAD: REIMBURSEMENT
APPL RCVD: 5/14/92 ELIG STATUS: ELIGIBLE ELIG STATUS DATE: 1/06/93 ELIG REDETERMINED?: N
FREE PRODUCT REMOVAL?(Y/N): SOIL REMOVAL? (Y/N): SOIL TONNAGE REMOVED:
SOIL TREATMENT?(Y/N): OTHER TREATMENT?:

SITE ASSESSMENT

REMEDIAL ACTION PLAN

REMEDIAL ACTION

CLEANUP RESP:
ACTUAL COMPLETION DATE:
PAYMENT DATE:
ACTUAL COST:

CLEANUP RESP:
ORDER COMPL DATE:
ACTUAL COMPL DATE:
PAYMENT DATE:
ACTUAL COST:

CLEANUP RESP:
ACTUAL COST:
YEARS TO COMPL:

SITE REHABILITATION COMPLETION REPORT

SOURCE REMOVAL

ACTION TYPE: NO FURTHER ACTION
SUBMIT DATE: 8/17/92
REVIEW DATE: 8/18/92
ISSUE DATE: 8/18/92
STATUS EFFECTIVE DATE: 8/18/92
COMMENTS: MICHAEL BLAND

CLEANUP RESP:
ORAL DATE:
WRITTEN DATE:
ACTUAL COMPLETION DATE:
PAYMENT DATE:
COST:
COMPLETION STATUS:



Copyright © 2000 Environmental Data Management, Inc.
For further information please contact us at 800-368-7376

Use of this information is strictly limited by EDM's authorization agreement, signed by our clients for each report.

FDEP PETROLEUM CONTAMINATION TRACKING SYSTEM REPORT

12/4/00

(PCTS)

PCTS Page 32 of 57

MAP ID NUMBER:

57

PCTS

FACILITY ID NUMBER, NAME AND LOCATION:

OWNERSHIP INFORMATION:

09B503064
 TEXACO STATION #24-203-1357
 59 US 19 S
 CRYSTAL RIVER, FL 32629-4808

MOTIVA ENTERPRISES LLC
 650 S NORTH LAKE BLVD #450 ATTN
 ALTAMONTE SPRING, FL 32701
 OWNER CONTACT TEL #: 4072637029
 OWNER CONTACT: CATHERINE FIELDS

FAC TEL #: 4072637005

FACILITY STATUS: OPEN

FAC OPERATOR: GEORGE JOHNSTON

FACILITY TYPE: RETAIL STATION

FACILITY CLEANUP STATUS: ONGOING--AT LEAST ONE CLEANUP ACTIVITY IS IN PROGRESS AT A RELATED DISCHARGE

*******DISCHARGE INFORMATION*******

DISCHARGE DATE: 5/5/92

SCORE/RANK: 13 /

SCORE EFF DATE: 1/6/98

INSPECTION DATE:

LEAD AGENCY: DISTRICT

CLEANUP WORK STATUS: INACTIVE

COMBINED CLEANUP (Y/N):

INFO SOURCE: DISCHARGE NOTIFICATION

FDEP 62-770 DESCR: NEW CLEANUP REQUIRED

DISCH CLNUP STATUS: 4/16/98

DISCHARGE NOTIFICATION RECEIVED

CONTAMINATED MEDIA?	SOIL:	SUR WATER:	GR WATER:	MON WELL:	# DW WELLS CONTAMINATED:
----------------------------	-------	------------	-----------	-----------	--------------------------

POLLUTANT TYPE AND ESTIMATED GALLONS (IF REPORTED):	1) UNLEADED GAS/ 42	2) /
	3) /	4) /
	5) /	6) /
	7) /	8) /

*******CLEANUP INFORMATION*******

(for specific discharge noted above)

CLNUP PROG: PCPP-PETROLEUM CONTAMINATION PARTICIPATION PROGRAM

CLNUP LEAD: PREAPPROVAL

APPL RCVD:

ELIG STATUS:

ELIG STATUS DATE:

ELIG REDETERMINED?: N

FREE PRODUCT REMOVAL? (Y/N):

SOIL REMOVAL? (Y/N):

SOIL TONNAGE REMOVED:

SOIL TREATMENT? (Y/N):

OTHER TREATMENT?:

****SITE ASSESSMENT****

CLEANUP RESP:
 ACTUAL COMPLETION DATE:
 PAYMENT DATE:
 ACTUAL COST:

****REMEDIAL ACTION PLAN****

CLEANUP RESP:
 ORDER COMPL DATE:
 ACTUAL COMPL DATE:
 PAYMENT DATE:
 ACTUAL COST:

****REMEDIAL ACTION****

CLEANUP RESP:
 ACTUAL COST:
 YEARS TO COMPL:

****SITE REHABILITATION COMPLETION REPORT****

ACTION TYPE:
 SUBMIT DATE:
 REVIEW DATE:
 ISSUE DATE:
 STATUS EFFECTIVE DATE:
 COMMENTS:

****SOURCE REMOVAL****

CLEANUP RESP:
 ORAL DATE:
 WRITTEN DATE:
 ACTUAL COMPLETION DATE:
 PAYMENT DATE:
 COST:
 COMPLETION STATUS:



Copyright © 2000 Environmental Data Management, Inc.
 For further information please contact us at 800-368-7376

Use of this information is strictly limited by EDM's authorization agreement, signed by our clients for each report.

FDEP PETROLEUM CONTAMINATION TRACKING SYSTEM REPORT

12/4/00

(PCTS)

PCTS Page 33 of 57

FACILITY ID NUMBER, NAME AND LOCATION:

MAP ID NUMBER:

60

P
C
T
S

098518709
CIRCLE K #2814
16 NE HWY 19
CRYSTAL RIVER, FL 32629

OWNERSHIP INFORMATION:

CIRCLE K STORES INC
5650 BRECKENRIDGE PARK DR #300
TAMPA, FL 33610
OWNER CONTACT TEL #: 8137445266
OWNER CONTACT: STEVE BELIN

FAC TEL #: 8136898161

FACILITY STATUS: OPEN

FAC OPERATOR: CIRCLE K CORP

FACILITY TYPE: RETAIL STATION

FACILITY CLEANUP STATUS: ONGOING--AT LEAST ONE CLEANUP ACTIVITY IS IN PROGRESS AT A RELATED DISCHARGE

*****DISCHARGE INFORMATION*****

DISCHARGE DATE: 6/22/88

SCORE/RANK: 76 / SCORE EFF DATE: 4/5/00 INSPECTION DATE: 3/13/89
LEAD AGENCY: BUREAU OF WASTE CLEANUP CLEANUP WORK STATUS: INACTIVE COMBINED CLEANUP (Y/N):
INFO SOURCE: EDI FDEP 62-770 DESCR: NEW CLEANUP REQUIRED
DISCH CLNUP STATUS: 4/5/00 SA ONGOING- SITE ASSESSMENT CLEANUP ACTIVITY IN PROGRESS

CONTAMINATED MEDIA?: SOIL: N SUR WATER: N GR WATER: N MON WELL: Y # DW WELLS CONTAMINATED: 0

POLLUTANT TYPE AND ESTIMATED 1) OTHER/ 2) /
GALLONS (IF REPORTED): 3) / 4) /
5) / 6) /
7) / 8) /

*****CLEANUP INFORMATION*****

(for specific discharge noted above)

CLNUP PROG: EDI-EARLY DETECTION INCENTIVE CLNUP LEAD: REIMBURSEMENT
APPL RCVD: 11/01/88 ELIG STATUS: ELIGIBLE ELIG STATUS DATE: 1/22/90 ELIG REDETERMINED?: N

FREE PRODUCT REMOVAL? (Y/N): SOIL REMOVAL? (Y/N): SOIL TONNAGE REMOVED:
SOIL TREATMENT? (Y/N): OTHER TREATMENT?:

****SITE ASSESSMENT****

****REMEDIAL ACTION PLAN****

****REMEDIAL ACTION****

CLEANUP RESP: RESPONSIBLE PARTY
ACTUAL COMPLETION DATE: 10/20/95
PAYMENT DATE:
ACTUAL COST:

CLEANUP RESP: RESPONSIBLE PARTY
ORDER COMPL DATE:
ACTUAL COMPL DATE:
PAYMENT DATE:
ACTUAL COST:

CLEANUP RESP: RESPONSIBLE PARTY
ACTUAL COST:
YEARS TO COMPL:

****SITE REHABILITATION COMPLETION REPORT****

****SOURCE REMOVAL****

ACTION TYPE:
SUBMIT DATE:
REVIEW DATE:
ISSUE DATE:
STATUS EFFECTIVE DATE:
COMMENTS:

CLEANUP RESP: RESPONSIBLE PARTY
ORAL DATE:
WRITTEN DATE:
ACTUAL COMPLETION DATE:
PAYMENT DATE:
COST:
COMPLETION STATUS:



Copyright © 2000 Environmental Data Management, Inc.
For further information please contact us at 800-368-7376

Use of this information is strictly limited by EDM's authorization agreement, signed by our clients for each report.

FDEP PETROLEUM CONTAMINATION TRACKING SYSTEM REPORT

12/4/00

(PCTS)

PCTS Page 34 of 57

MAP ID NUMBER:

63

P
C
T
S

FACILITY ID NUMBER, NAME AND LOCATION:

098503061
FINA-FRANK'S
US 19 & SR 44
CRYSTAL RIVER, FL 32629-

OWNERSHIP INFORMATION:

SHAMROCK ADVENTURE XXXIV L
2401 FOUNTAINVIEW #801
HOUSTON, TX 77057
OWNER CONTACT TEL #: 7137853092
OWNER CONTACT: MARTIN T HOGAN

FAC TEL #: FACILITY STATUS: CLOSED
FAC OPERATOR: FACILITY TYPE: RETAIL STATION
FACILITY CLEANUP STATUS: APPLICATION--CLEANUP PROGRAM APPLICATION HAS BEEN RECEIVED

*****DISCHARGE INFORMATION*****

DISCHARGE DATE: 11/4/88

SCORE/RANK: 55 / SCORE EPF DATE: 1/6/98 INSPECTION DATE: 3/30/90
LEAD AGENCY: BUR OF PETROL STOR SYSTM CLEANUP WORK STATUS: COMPLETED COMBINED CLEANUP (Y/N):
INFO SOURCE: EDI FDEP 62-770 DESCR: NO CLEANUP REQUIRED
DISCH CLNUP STATUS: 7/5/00 CLEANUP NOT REQUIRED BY CHAPTER 17-770 RULES

CONTAMINATED MEDIA: SOIL: Y SUR WATER: N GR WATER: N MON WELL: Y # DW WELLS CONTAMINATED: 0

POLLUTANT TYPE AND ESTIMATED GALLONS (IF REPORTED):
1) GENERIC GASOLINE/ 2) /
3) / 4) /
5) / 6) /
7) / 8) /

*****CLEANUP INFORMATION*****

(for specific discharge noted above)

CLNUP PROG: EDI-EARLY DETECTION INCENTIVE CLNUP LEAD: STATE
APPL RCVD: 1/03/89 ELIG STATUS: INELIGIBLE ELIG STATUS DATE: 8/15/90 ELIG REDETERMINED?: N
FREE PRODUCT REMOVAL? (Y/N): SOIL REMOVAL? (Y/N): SOIL TONNAGE REMOVED:
SOIL TREATMENT? (Y/N): OTHER TREATMENT?:

****SITE ASSESSMENT****

CLEANUP RESP: STATE
ACTUAL COMPLETION DATE:
PAYMENT DATE:
ACTUAL COST:

****REMEDIAL ACTION PLAN****

CLEANUP RESP: STATE
ORDER COMPL DATE:
ACTUAL COMPL DATE:
PAYMENT DATE:
ACTUAL COST:

****REMEDIAL ACTION****

CLEANUP RESP: STATE
ACTUAL COST:
YEARS TO COMPL:

****SITE REHABILITATION COMPLETION REPORT****

ACTION TYPE:
SUBMIT DATE:
REVIEW DATE:
ISSUE DATE:
STATUS EFFECTIVE DATE:
COMMENTS:

****SOURCE REMOVAL****

CLEANUP RESP: STATE
ORAL DATE:
WRITTEN DATE:
ACTUAL COMPLETION DATE:
PAYMENT DATE:
COST:
COMPLETION STATUS:



Copyright © 2000 Environmental Data Management, Inc.
For further information please contact us at 800-368-7376

Use of this information is strictly limited by EDM's authorization agreement, signed by our clients for each report.

FDEP PETROLEUM CONTAMINATION TRACKING SYSTEM REPORT

12/4/00

(PCTS)

PCTS Page 35 of 57

MAP ID NUMBER:

63 PCTS

FACILITY ID NUMBER, NAME AND LOCATION:

OWNERSHIP INFORMATION:

098503061
FINA-FRANK'S
US 19 & SR 44
CRYSTAL RIVER, FL 32629

SHAMROCK ADVENTURE XXXIV L
2401 FOUNTAINVIEW #801
HOUSTON, TX 77057
OWNER CONTACT TEL #: 7137853092
OWNER CONTACT: MARTIN T HOGAN

FAC TEL #: FACILITY STATUS: CLOSED
FAC OPERATOR: FACILITY TYPE: RETAIL STATION
FACILITY CLEANUP STATUS: APPLICATION--CLEANUP PROGRAM APPLICATION HAS BEEN RECEIVED

*****DISCHARGE INFORMATION*****

DISCHARGE DATE 12/1/88

SCORE/RANK: 55 / SCORE EFF DATE: 1/6/98 INSPECTION DATE: 3/30/90
LEAD AGENCY: BUR OF PETROL STOR SYSTM CLEANUP WORK STATUS: INACTIVE COMBINED CLEANUP (Y/N):
INFO SOURCE: EDI FDEP 62-770 DESCR: NEW CLEANUP REQUIRED
DISCH CLNUP STATUS: 3/20/00 ELIGIBLE- NO TASK LEVEL DATA

CONTAMINATED MEDIA? SOIL: SUR WATER: GR WATER: MON WELL: # DW WELLS CONTAMINATED:
POLLUTANT TYPE AND ESTIMATED 1) LEADED GAS/ 2) UNLEADED GAS/
GALLONS (IF REPORTED): 3) / 4) /
5) / 6) /
7) / 8) /

*****CLEANUP INFORMATION*****

(for specific discharge noted above)

CLNUP PROG: EDI-EARLY DETECTION INCENTIVE CLNUP LEAD: STATE
APPL RCVD: 1/03/89 ELIG STATUS: ELIGIBLE ELIG STATUS DATE: 8/15/90 ELIG REDETERMINED?: N
FREE PRODUCT REMOVAL? (Y/N): SOIL REMOVAL? (Y/N): SOIL TONNAGE REMOVED:
SOIL TREATMENT? (Y/N): OTHER TREATMENT?:

SITE ASSESSMENT

REMEDIAL ACTION PLAN

REMEDIAL ACTION

CLEANUP RESP: STATE
ACTUAL COMPLETION DATE:
PAYMENT DATE:
ACTUAL COST:

CLEANUP RESP: STATE
ORDER COMPL DATE:
ACTUAL COMPL DATE:
PAYMENT DATE:
ACTUAL COST:

CLEANUP RESP: STATE
ACTUAL COST:
YEARS TO COMPL:

SITE REHABILITATION COMPLETION REPORT

SOURCE REMOVAL

ACTION TYPE:
SUBMIT DATE:
REVIEW DATE:
ISSUE DATE:
STATUS EFFECTIVE DATE:
COMMENTS:

CLEANUP RESP: STATE
ORAL DATE:
WRITTEN DATE:
ACTUAL COMPLETION DATE:
PAYMENT DATE:
COST:
COMPLETION STATUS:



Copyright © 2000 Environmental Data Management, Inc.
For further information please contact us at 800-368-7376

Use of this information is strictly limited by EDM's authorization agreement, signed by our clients for each report.

FDEP PETROLEUM CONTAMINATION TRACKING SYSTEM REPORT

12/4/00

(PCTS)

PCTS Page 36 of 57

MAP ID NUMBER:

66 PCTS

FACILITY ID NUMBER, NAME AND LOCATION:

098503139
GIANT #107
662 US 19 NE
CRYSTAL RIVER, FL 32629-4241

OWNERSHIP INFORMATION:

GIANT OIL INC
3904 CORPOREX PARK DR #150
TAMPA, FL 33619
OWNER CONTACT TEL #: 8137400422
OWNER CONTACT: JERRY ROBERTS

FAC TEL #: 8135770757

FACILITY STATUS: OPEN

FAC OPERATOR:

FACILITY TYPE: RETAIL STATION

FACILITY CLEANUP STATUS: ONGOING--AT LEAST ONE CLEANUP ACTIVITY IS IN PROGRESS AT A RELATED DISCHARGE

*****DISCHARGE INFORMATION*****

DISCHARGE DATE: 3/23/88

SCORE/RANK: 64 /

SCORE EFF DATE: 8/27/98

INSPECTION DATE: 4/27/88

LEAD AGENCY: BUR OF PETROL STOR SYSTMS

CLEANUP WORK STATUS: INACTIVE

COMBINED CLEANUP (Y/N):

INFO SOURCE: EDI

FDEP 62-770 DESCR: NEW CLEANUP REQUIRED

DISCH CLNUP STATUS: 1/7/00

SA ONGOING- SITE ASSESSMENT CLEANUP ACTIVITY IN PROGRESS

CONTAMINATED MEDIA?: SOIL: Y SUR WATER: N GR WATER: Y MON WELL: Y # DW WELLS CONTAMINATED: 0

POLLUTANT TYPE AND ESTIMATED GALLONS (IF REPORTED):
1) VEHICULAR DIESEL/ 2) /
3) / 4) /
5) / 6) /
7) / 8) /

*****CLEANUP INFORMATION*****

(for specific discharge noted above)

CLNUP PROG: EDI-EARLY DETECTION INCENTIVE

CLNUP LEAD: REIMBURSEMENT

APPL RCVD: 3/26/88

ELIG STATUS: ELIGIBLE

ELIG STATUS DATE: 12/06/89

ELIG REDETERMINED?: N

FREE PRODUCT REMOVAL? (Y/N): Y

SOIL REMOVAL? (Y/N): Y

SOIL TONNAGE REMOVED:

SOIL TREATMENT? (Y/N):

OTHER TREATMENT?:

SITE ASSESSMENT

CLEANUP RESP: RESPONSIBLE PARTY
ACTUAL COMPLETION DATE:
PAYMENT DATE:
ACTUAL COST:

REMEDIAL ACTION PLAN

CLEANUP RESP: STATE
ORDER COMPL DATE:
ACTUAL COMPL DATE:
PAYMENT DATE:
ACTUAL COST:

REMEDIAL ACTION

CLEANUP RESP: STATE
ACTUAL COST:
YEARS TO COMPL:

SITE REHABILITATION COMPLETION REPORT

ACTION TYPE:
SUBMIT DATE:
REVIEW DATE:
ISSUE DATE:
STATUS EFFECTIVE DATE:
COMMENTS:

SOURCE REMOVAL

CLEANUP RESP: RESPONSIBLE PARTY
ORAL DATE:
WRITTEN DATE: 7/24/89
ACTUAL COMPLETION DATE:
PAYMENT DATE: 7/19/90
COST: \$46,666.00
COMPLETION STATUS:



Copyright © 2000 Environmental Data Management, Inc.
For further information please contact us at 800-368-7376

Use of this information is strictly limited by EDM's authorization agreement, signed by our clients for each report.

FDEP PETROLEUM CONTAMINATION TRACKING SYSTEM REPORT

12/4/00

(PCTS)

PCTS Page 37 of 57

MAP ID NUMBER:

66

P
C
T
S

FACILITY ID NUMBER, NAME AND LOCATION:

098503139
GIANT #107
662 US 19 NE
CRYSTAL RIVER, FL 32629-4241

OWNERSHIP INFORMATION:

GIANT OIL INC
3904 CORPOREX PARK DR #150
TAMPA, FL 33619
OWNER CONTACT TEL #: 8137400422
OWNER CONTACT: JERRY ROBERTS

FAC TEL #: 8135770757

FACILITY STATUS: OPEN

FAC OPERATOR:

FACILITY TYPE: RETAIL STATION

FACILITY CLEANUP STATUS: ONGOING--AT LEAST ONE CLEANUP ACTIVITY IS IN PROGRESS AT A RELATED DISCHARGE

*****DISCHARGE INFORMATION*****

DISCHARGE DATE: 4/11/91

SCORE/RANK: 60 /

SCORE EFF DATE: 1/6/98

INSPECTION DATE:

LEAD AGENCY:

CLEANUP WORK STATUS: INACTIVE

COMBINED CLEANUP (Y/N):

INFO SOURCE: DISCHARGE NOTIFICATION

FDEP 62-770 DESCR: NEW CLEANUP REQUIRED

DISCH CLNUP STATUS: 4/16/98

DISCHARGE NOTIFICATION RECEIVED

CONTAMINATED MEDIA:	SOIL:	SUR WATER:	GR WATER:	MON WELL:	# DW WELLS CONTAMINATED:
POLLUTANT TYPE AND ESTIMATED		1) /			2) /
GALLONS (IF REPORTED):		3) /			4) /
		5) /			6) /
		7) /			8) /

*****CLEANUP INFORMATION*****

(for specific discharge noted above)

CLNUP PROG: PCPP-PETROLEUM CONTAMINATION PARTICIPATION PROGRAM

CLNUP LEAD: PREAPPROVAL

APPL RCVD:

ELIG STATUS:

ELIG STATUS DATE:

ELIG REDETERMINED?: N

FREE PRODUCT REMOVAL? (Y/N):

SOIL REMOVAL? (Y/N):

SOIL TONNAGE REMOVED:

SOIL TREATMENT? (Y/N):

OTHER TREATMENT?:

SITE ASSESSMENT

REMEDIAL ACTION PLAN

REMEDIAL ACTION

CLEANUP RESP:

CLEANUP RESP:

CLEANUP RESP:

ACTUAL COMPLETION DATE:

ORDER COMPL DATE:

ACTUAL COST:

PAYMENT DATE:

ACTUAL COMPL DATE:

YEARS TO COMPL:

ACTUAL COST:

PAYMENT DATE:

ACTUAL COST:

SITE REHABILITATION COMPLETION REPORT

SOURCE REMOVAL

ACTION TYPE:

CLEANUP RESP:

SUBMIT DATE:

ORAL DATE:

REVIEW DATE:

WRITTEN DATE:

ISSUE DATE:

ACTUAL COMPLETION DATE:

STATUS EFFECTIVE DATE:

PAYMENT DATE:

COMMENTS:

COST:

COMPLETION STATUS:



Copyright © 2000 Environmental Data Management, Inc.
For further information please contact us at 800-368-7376

Use of this information is strictly limited by EDM's authorization agreement, signed by our clients for each report.

FDEP PETROLEUM CONTAMINATION TRACKING SYSTEM REPORT

12/4/00

(PCTS)

PCTS Page 38 of 57

MAP ID NUMBER:

67 PCTS

FACILITY ID NUMBER, NAME AND LOCATION:

098503111
PETES PIER DOCKSIDE
558 NW 3RD AVE
CRYSTAL RIVER, FL 32629-4004

OWNERSHIP INFORMATION:

KNOX BAIT HOUSE
558 NW 3RD AVE
CRYSTAL RIVER, FL 32629
OWNER CONTACT TEL #: 9047952771
OWNER CONTACT: WILLIAM PAGE

FAC TEL #: 3527952130

FACILITY STATUS: CLOSED

FAC OPERATOR: JUDY CLARK

FACILITY TYPE: MARINE FUELING FACILITY/COASTA

FACILITY CLEANUP STATUS: APPLICATION--CLEANUP PROGRAM APPLICATION HAS BEEN RECEIVED

*****DISCHARGE INFORMATION*****

DISCHARGE DATE: 4/10/95

SCORE/RANK: 57 / SCORE EFF DATE: 1/6/98 INSPECTION DATE: 6/15/95
LEAD AGENCY: BUREAU OF WASTE CLEANUP CLEANUP WORK STATUS: INACTIVE COMBINED CLEANUP (Y/N):
INFO SOURCE: DISCHARGE NOTIFICATION FDEP 62-770 DESCR: NEW CLEANUP REQUIRED
DISCH CLNUP STATUS: 10/11/95 PARTIAL ELIGIBILITY- NO TASK LEVEL DATA

CONTAMINATED MEDIA?: SOIL: Y SUR WATER: Y GR WATER: Y MON WELL: N # DW WELLS CONTAMINATED: 0
POLLUTANT TYPE AND ESTIMATED GALLONS (IF REPORTED): 1) LEADED GAS/ 2) /
3) / 4) /
5) / 6) /
7) / 8) /

*****CLEANUP INFORMATION*****

(for specific discharge noted above)

CLNUP PROG: ATRP-ABANDONED TANK RESTORATION PROGRAM CLNUP LEAD: REIMBURSEMENT
APPL RCVD: 9/27/95 ELIG STATUS: PARTIAL ELIG STATUS DATE: 10/11/95 ELIG REDETERMINED?: N

FREE PRODUCT REMOVAL? (Y/N): SOIL REMOVAL? (Y/N): SOIL TONNAGE REMOVED:
SOIL TREATMENT? (Y/N): OTHER TREATMENT?:

SITE ASSESSMENT

REMEDIAL ACTION PLAN

REMEDIAL ACTION

CLEANUP RESP: CLEANUP RESP: CLEANUP RESP:
ACTUAL COMPLETION DATE: ORDER COMPL DATE: ACTUAL COST:
PAYMENT DATE: ACTUAL COMPL DATE: YEARS TO COMPL:
ACTUAL COST: PAYMENT DATE:
ACTUAL COST:

SITE REHABILITATION COMPLETION REPORT

SOURCE REMOVAL

ACTION TYPE: CLEANUP RESP:
SUBMIT DATE: ORAL DATE:
REVIEW DATE: WRITTEN DATE:
ISSUE DATE: ACTUAL COMPLETION DATE:
STATUS EFFECTIVE DATE: PAYMENT DATE:
COMMENTS: COST:
COMPLETION STATUS:



Copyright © 2000 Environmental Data Management, Inc.
For further information please contact us at 800-368-7376

Use of this information is strictly limited by EDM's authorization agreement, signed by our clients for each report.

FDEP PETROLEUM CONTAMINATION TRACKING SYSTEM REPORT

12/4/00

(PCTS)

PCTS Page 39 of 57

FACILITY ID NUMBER, NAME AND LOCATION:

MAP ID NUMBER:

67

PCTS

098503111
PETES PIER DOCKSIDE
558 NW 3RD AVE
CRYSTAL RIVER, FL 32629-4004

OWNERSHIP INFORMATION:

KNOX BAIT HOUSE
558 NW 3RD AVE
CRYSTAL RIVER, FL 32629
OWNER CONTACT TEL #: 9047952771
OWNER CONTACT: WILLIAM PAGE

FAC TEL #: 3527952130

FACILITY STATUS: CLOSED

FAC OPERATOR: JUDY CLARK

FACILITY TYPE: MARINE FUELING FACILITY/COASTA

FACILITY CLEANUP STATUS: APPLICATION--CLEANUP PROGRAM APPLICATION HAS BEEN RECEIVED

*****DISCHARGE INFORMATION*****

DISCHARGE DATE: 6/6/95

SCORE/RANK: 57 / SCORE EFF DATE: 1/6/98 INSPECTION DATE: 6/15/95
LEAD AGENCY: BUREAU OF WASTE CLEANUP CLEANUP WORK STATUS: COMBINED COMBINED CLEANUP (Y/N): 189
INFO SOURCE: DISCHARGE NOTIFICATION FDEP 62-770 DESCR: COMBINED CLEANUP REQUIRED
DISCH CLNUP STATUS: 6/6/95 DISCHARGE NOTIFICATION RECEIVED

CONTAMINATED MEDIA?: SOIL: SUR WATER: GR WATER: MON WELL: # DW WELLS CONTAMINATED:
POLLUTANT TYPE AND ESTIMATED GALLONS (IF REPORTED):
1) LEADED GAS/ 2) /
3) / 4) /
5) / 6) /
7) / 8) /

*****CLEANUP INFORMATION*****

(for specific discharge noted above)

CLNUP PROG: OTHER CLNUP LEAD:
APPL RCVD: ELIG STATUS: ELIG STATUS DATE: ELIG REDETERMINED?: N
FREE PRODUCT REMOVAL? (Y/N): SOIL REMOVAL? (Y/N): SOIL TONNAGE REMOVED:
SOIL TREATMENT? (Y/N): OTHER TREATMENT?:

SITE ASSESSMENT

REMEDIAL ACTION PLAN

REMEDIAL ACTION

CLEANUP RESP: CLEANUP RESP: CLEANUP RESP:
ACTUAL COMPLETION DATE: ORDER COMPL DATE: ACTUAL COST:
PAYMENT DATE: ACTUAL COMPL DATE: YEARS TO COMPL:
ACTUAL COST: PAYMENT DATE:
ACTUAL COST:

SITE REHABILITATION COMPLETION REPORT

SOURCE REMOVAL

ACTION TYPE: CLEANUP RESP:
SUBMIT DATE: ORAL DATE:
REVIEW DATE: WRITTEN DATE:
ISSUE DATE: ACTUAL COMPLETION DATE:
STATUS EFFECTIVE DATE: PAYMENT DATE:
COMMENTS: COST:
COMPLETION STATUS:



Copyright © 2000 Environmental Data Management, Inc.
For further information please contact us at 800-368-7376

Use of this information is strictly limited by EDM's authorization agreement, signed by our clients for each report.

FDEP PETROLEUM CONTAMINATION TRACKING SYSTEM REPORT

12/4/00

(PCTS)

PCTS Page 40 of 57

FACILITY ID NUMBER, NAME AND LOCATION:

MAP ID NUMBER:

67

P
C
T
S

098503111
PETES PIER DOCKSIDE
558 NW 3RD AVE
CRYSTAL RIVER, FL 32629-4004

OWNERSHIP INFORMATION:

KNOX BAIT HOUSE
558 NW 3RD AVE
CRYSTAL RIVER, FL 32629
OWNER CONTACT TEL #: 9047952771
OWNER CONTACT: WILLIAM PAGE

FAC TEL #: 3527952130

FACILITY STATUS: CLOSED

FAC OPERATOR: JUDY CLARK

FACILITY TYPE: MARINE FUELING FACILITY/COASTA

FACILITY CLEANUP STATUS: APPLICATION--CLEANUP PROGRAM APPLICATION HAS BEEN RECEIVED

*****DISCHARGE INFORMATION*****

DISCHARGE DATE: 10/27/95

SCORE/RANK: 57 /

SCORE EFF DATE: 1/6/98

INSPECTION DATE: 10/25/95

LEAD AGENCY: BUREAU OF WASTE CLEANUP

CLEANUP WORK STATUS: INACTIVE

COMBINED CLEANUP (Y/N):

INFO SOURCE: DISCHARGE NOTIFICATION

FDEP 62-770 DESCR: NEW CLEANUP REQUIRED

DISCH CLNUP STATUS: 3/10/98

PARTIAL ELIGIBILITY- NO TASK LEVEL DATA

CONTAMINATED MEDIA:

SOIL: SUR WATER: GR WATER: MON WELL: # DW WELLS CONTAMINATED:

POLLUTANT TYPE AND ESTIMATED

1) UNLEADED GAS/

2) /

GALLONS (IF REPORTED):

3) /

4) /

5) /

6) /

7) /

8) /

*****CLEANUP INFORMATION*****

(for specific discharge noted above)

CLNUP PROG: PLIRP-PETROLEUM LIABILITY INSURANCE & RESTORATION PROGRAM

CLNUP LEAD: REIMBURSEMENT

APPL RCVD: 9/27/95

ELIG STATUS: PARTIAL

ELIG STATUS DATE: 12/08/95

ELIG REDETERMINED?: N

FREE PRODUCT REMOVAL? (Y/N):

SOIL REMOVAL? (Y/N):

SOIL TONNAGE REMOVED:

SOIL TREATMENT? (Y/N):

OTHER TREATMENT?:

SITE ASSESSMENT

REMEDIAL ACTION PLAN

REMEDIAL ACTION

CLEANUP RESP:

CLEANUP RESP:

CLEANUP RESP:

ACTUAL COMPLETION DATE:

ORDER COMPL DATE:

ACTUAL COST:

PAYMENT DATE:

ACTUAL COMPL DATE:

YEARS TO COMPL:

ACTUAL COST:

PAYMENT DATE:

ACTUAL COST:

SITE REHABILITATION COMPLETION REPORT

SOURCE REMOVAL

ACTION TYPE:

CLEANUP RESP:

SUBMIT DATE:

ORAL DATE:

REVIEW DATE:

WRITTEN DATE:

ISSUE DATE:

ACTUAL COMPLETION DATE:

STATUS EFFECTIVE DATE:

PAYMENT DATE:

COMMENTS:

COST:

COMPLETION STATUS:



Copyright © 2000 Environmental Data Management, Inc.

For further information please contact us at 800-368-7376

Use of this information is strictly limited by EDM's authorization agreement, signed by our clients for each report.

FDEP PETROLEUM CONTAMINATION TRACKING SYSTEM REPORT

12/4/00

(PCTS)

PCTS Page 41 of 57

MAP ID NUMBER:

68

PCTS

FACILITY ID NUMBER, NAME AND LOCATION:

OWNERSHIP INFORMATION:

098842217
DIXIE AUTOMOTIVE
846 US 19 N
CRYSTAL RIVER, FL 32629-4160

PENINSULAR MOTOR CLUB
PO BOX 31087
TAMPA, FL 33631
OWNER CONTACT TEL #: 8138725040
OWNER CONTACT: ED AUSTIN

FAC TEL #: 8138725040

FACILITY STATUS: CLOSED

FAC OPERATOR: PENINSULAR MOTOR CLUB

FACILITY TYPE: FUEL USER/NON-RETAIL

FACILITY CLEANUP STATUS: ONGOING--AT LEAST ONE CLEANUP ACTIVITY IS IN PROGRESS AT A RELATED DISCHARGE

*****DISCHARGE INFORMATION*****

DISCHARGE DATE: 11/2/88

SCORE/RANK: 76 /

SCORE EFF DATE: 1/6/98

INSPECTION DATE: 11/2/88

LEAD AGENCY: BUREAU OF WASTE CLEANUP

CLEANUP WORK STATUS: INACTIVE

COMBINED CLEANUP (Y/N):

INFO SOURCE: EDI

FDEP 62-770 DESCR: NEW CLEANUP REQUIRED

DISCH CLNUP STATUS: 9/6/90

SA ONGOING- SITE ASSESSMENT CLEANUP ACTIVITY IN PROGRESS

CONTAMINATED MEDIA: SOIL: Y SUR WATER: N GR WATER: Y MON WELL: N # DW WELLS CONTAMINATED: 0

POLLUTANT TYPE AND ESTIMATED GALLONS (IF REPORTED):

- 1) LEADED GAS/
3) /
5) /
7) /

- 2) UNLEADED GAS/
4) /
6) /
8) /

*****CLEANUP INFORMATION*****

(for specific discharge noted above)

CLNUP PROG: EDI-EARLY DETECTION INCENTIVE

CLNUP LEAD: STATE

APPL RCVD: 11/17/88

ELIG STATUS: ELIGIBLE

ELIG STATUS DATE: 7/05/89

ELIG REDETERMINED?: N

FREE PRODUCT REMOVAL? (Y/N):

SOIL REMOVAL? (Y/N):

SOIL TONNAGE REMOVED:

SOIL TREATMENT? (Y/N):

OTHER TREATMENT?:

SITE ASSESSMENT

REMEDIAL ACTION PLAN

REMEDIAL ACTION

CLEANUP RESP: STATE
ACTUAL COMPLETION DATE:
PAYMENT DATE:
ACTUAL COST: \$1,274.93

CLEANUP RESP: STATE
ORDER COMPL DATE:
ACTUAL COMPL DATE:
PAYMENT DATE:
ACTUAL COST:

CLEANUP RESP: STATE
ACTUAL COST:
YEARS TO COMPL:

SITE REHABILITATION COMPLETION REPORT

SOURCE REMOVAL

ACTION TYPE:
SUBMIT DATE:
REVIEW DATE:
ISSUE DATE:
STATUS EFFECTIVE DATE:
COMMENTS:

CLEANUP RESP: STATE
ORAL DATE:
WRITTEN DATE:
ACTUAL COMPLETION DATE:
PAYMENT DATE:
COST:
COMPLETION STATUS:



Copyright © 2000 Environmental Data Management, Inc.
For further information please contact us at 800-368-7376

Use of this information is strictly limited by EDM's authorization agreement, signed by our clients for each report.

FDEP PETROLEUM CONTAMINATION TRACKING SYSTEM REPORT

12/4/00

(PCTS)

PCTS Page 42 of 57

MAP ID NUMBER:

69

P
C
T
S

FACILITY ID NUMBER, NAME AND LOCATION:

OWNERSHIP INFORMATION:

098503098
AMOCO #185
806 NE US 19
CRYSTAL RIVER, FL 32629-4160

QUALITY PETROLEUM CORP
PO BOX 3889
LAKELAND, FL 33802
OWNER CONTACT TEL #: 8636872682
OWNER CONTACT: STEVE WEEKS

FAC TEL #: FACILITY STATUS: OPEN
FAC OPERATOR: FACILITY TYPE: RETAIL STATION
FACILITY CLEANUP STATUS: ONGOING--AT LEAST ONE CLEANUP ACTIVITY IS IN PROGRESS AT A RELATED DISCHARGE

*****DISCHARGE INFORMATION*****

DISCHARGE DATE: 4/28/88

SCORE/RANK: 76 / SCORE EFF DATE: 1/6/98 INSPECTION DATE: 8/3/88
LEAD AGENCY: BUR OF PETROL STOR SYSTMS CLEANUP WORK STATUS: INACTIVE COMBINED CLEANUP (Y/N):
INFO SOURCE: EDI FDEP 62-770 DESCR: NEW CLEANUP REQUIRED
DISCH CLNUP STATUS: 4/6/99 RAP ONGOING-REMEDIAL ACTION PLAN CLEANUP ACTIVITY IN PROGRESS

CONTAMINATED MEDIA?: SOIL: N SUR WATER: N GR WATER: N MON WELL: Y # DW WELLS CONTAMINATED: 0
POLLUTANT TYPE AND ESTIMATED GALLONS (IF REPORTED):
1) UNLEADED GAS/ 2) /
3) / 4) /
5) / 6) /
7) / 8) /

*****CLEANUP INFORMATION*****

(for specific discharge noted above)

CLNUP PROG: EDI-EARLY DETECTION INCENTIVE CLNUP LEAD: REIMBURSEMENT
APPL RCVD: 5/16/88 ELIG STATUS: PARTIAL ELIG STATUS DATE: 8/30/91 ELIG REDETERMINED?: N

FREE PRODUCT REMOVAL? (Y/N): SOIL REMOVAL? (Y/N): SOIL TONNAGE REMOVED:
SOIL TREATMENT? (Y/N): OTHER TREATMENT?:

SITE ASSESSMENT

REMEDIAL ACTION PLAN

REMEDIAL ACTION

CLEANUP RESP: STATE
ACTUAL COMPLETION DATE:
PAYMENT DATE:
ACTUAL COST: \$28,183.90

CLEANUP RESP: RESPONSIBLE PARTY
ORDER COMPL DATE: 10/1/93
ACTUAL COMPL DATE: 10/1/93
PAYMENT DATE:
ACTUAL COST:

CLEANUP RESP: RESPONSIBLE PARTY
ACTUAL COST:
YEARS TO COMPL:

SITE REHABILITATION COMPLETION REPORT

SOURCE REMOVAL

ACTION TYPE:
SUBMIT DATE:
REVIEW DATE:
ISSUE DATE:
STATUS EFFECTIVE DATE:
COMMENTS:

CLEANUP RESP: RESPONSIBLE PARTY
ORAL DATE:
WRITTEN DATE:
ACTUAL COMPLETION DATE:
PAYMENT DATE:
COST:
COMPLETION STATUS:



Copyright © 2000 Environmental Data Management, Inc.

For further information please contact us at 800-368-7376

Use of this information is strictly limited by EDM's authorization agreement, signed by our clients for each report.

FDEP PETROLEUM CONTAMINATION TRACKING SYSTEM REPORT

12/4/00

(PCTS)

PCTS Page 43 of 57

MAP ID NUMBER:

70

PCTS

FACILITY ID NUMBER, NAME AND LOCATION:

098503048
CHEVRON-KWIK STOP
118 NW HWY 19
CRYSTAL RIVER, FL 32629-3931

OWNERSHIP INFORMATION:

PATEL, RAJENDRA & CHANDRIK
118 NW HWY 19
CRYSTAL RIVER, FL 32629
OWNER CONTACT TEL #: 3525635770
OWNER CONTACT: RAJENDRA PATEL

FAC TEL #: 3525635770 FACILITY STATUS: OPEN
FAC OPERATOR: RAJENDRA PATEL FACILITY TYPE: RETAIL STATION
FACILITY CLEANUP STATUS: APPLICATION--CLEANUP PROGRAM APPLICATION HAS BEEN RECEIVED

*****DISCHARGE INFORMATION*****

DISCHARGE DATE: 6/24/96

SCORE/RANK: 61 / SCORE EFF DATE: 8/27/98 INSPECTION DATE: 6/27/96
LEAD AGENCY: DISTRICT CLEANUP WORK STATUS: INACTIVE COMBINED CLEANUP (Y/N):
INFO SOURCE: DISCHARGE NOTIFICATION FDEP 62-770 DESCR: NEW CLEANUP REQUIRED
DISCH CLNUP STATUS: 8/27/98 ELIGIBLE- NO TASK LEVEL DATA

CONTAMINATED MEDIA? SOIL: Y SUR WATER: N GR WATER: Y MON WELL: N # DW WELLS CONTAMINATED: 0
POLLUTANT TYPE AND ESTIMATED 1) UNLEADED GAS/ 2) /
GALLONS (IF REPORTED): 3) / 4) /
5) / 6) /
7) / 8) /

*****CLEANUP INFORMATION*****

(for specific discharge noted above)

CLNUP PROG: PLIRP-PETROLEUM LIABILITY INSURANCE & RESTORATION PROGRAM CLNUP LEAD: REIMBURSEMENT
APPL RCVD: 7/08/96 ELIG STATUS: ELIGIBLE ELIG STATUS DATE: 7/31/96 ELIG REDETERMINED?: N
FREE PRODUCT REMOVAL? (Y/N): SOIL REMOVAL? (Y/N): SOIL TONNAGE REMOVED:
SOIL TREATMENT? (Y/N): OTHER TREATMENT?:

SITE ASSESSMENT

REMEDIAL ACTION PLAN

REMEDIAL ACTION

CLEANUP RESP:
ACTUAL COMPLETION DATE:
PAYMENT DATE:
ACTUAL COST:

CLEANUP RESP:
ORDER COMPL DATE:
ACTUAL COMPL DATE:
PAYMENT DATE:
ACTUAL COST:

CLEANUP RESP:
ACTUAL COST:
YEARS TO COMPL:

SITE REHABILITATION COMPLETION REPORT

SOURCE REMOVAL

ACTION TYPE:
SUBMIT DATE:
REVIEW DATE:
ISSUE DATE:
STATUS EFFECTIVE DATE:
COMMENTS:

CLEANUP RESP:
ORAL DATE:
WRITTEN DATE:
ACTUAL COMPLETION DATE:
PAYMENT DATE:
COST:
COMPLETION STATUS:



Copyright © 2000 Environmental Data Management, Inc.
For further information please contact us at 800-368-7376

Use of this information is strictly limited by EDM's authorization agreement, signed by our clients for each report.

FDEP PETROLEUM CONTAMINATION TRACKING SYSTEM REPORT

12/4/00

(PCTS)

PCTS Page 44 of 57

FACILITY ID NUMBER, NAME AND LOCATION:

OWNERSHIP INFORMATION:

MAP ID NUMBER:

76

098503083
LIL CHAMP FOOD STORE #111
1943 NW US HWY 19
CRYSTAL RIVER, FL 32629-

LIL CHAMP INC
PO BOX 23180 ATTN: MARCIA GLICK
JACKSONVILLE, FL 32241
OWNER CONTACT TEL #: 9044647219
OWNER CONTACT: MARCIA GLICK CONRAD

FAC TEL #: FACILITY STATUS: OPEN
FAC OPERATOR: LIL CHAMP STORES INC FACILITY TYPE: RETAIL STATION

FACILITY CLEANUP STATUS: COMPLETED-- ALL RELATED DISCHARGE CLEANUP ACTIVITIES ARE COMPLETED. AT LEAST 1 DISCHARGE REQUIRED A CLEANUP ACTIVITY. SOME MAY HAVE NEVER REQUIRED CLEANUP, PER CHAPTER 17-770 RULES OR CONTAMINATION WAS NOT FOUND BY INSPECTION.

*****DISCHARGE INFORMATION*****

DISCHARGE DATE: 3/14/90

SCORE/RANK: / SCORE EFF DATE: INSPECTION DATE: 8/9/90
LEAD AGENCY: BUREAU OF WASTE CLEANUP CLEANUP WORK STATUS: COMPLETED COMBINED CLEANUP (Y/N):
INFO SOURCE: DISCHARGE NOTIFICATION FDEP 62-770 DESCR: NEW CLEANUP REQUIRED
DISCH CLNUP STATUS: 3/17/00 NFA COMPLETE-NO FURTHER ACTION STATUS APPROVED

CONTAMINATED MEDIA? SOIL: SUR WATER: GR WATER: MON WELL: # DW WELLS CONTAMINATED:
POLLUTANT TYPE AND ESTIMATED 1) UNKNOWN/NOT REPORTED/ 2) /
GALLONS (IF REPORTED): 3) / 4) /
5) / 6) /
7) / 8) /

*****CLEANUP INFORMATION*****

(for specific discharge noted above)

CLNUP PROG: PLIRP-PETROLEUM LIABILITY INSURANCE & RESTORATION PROGRAM CLNUP LEAD: REIMBURSEMENT
APPL RCVD: 9/24/93 ELIG STATUS: INELIGIBLE ELIG STATUS DATE: 4/15/94 ELIG REDETERMINED?: N

FREE PRODUCT REMOVAL? (Y/N): SOIL REMOVAL? (Y/N): SOIL TONNAGE REMOVED:
SOIL TREATMENT? (Y/N): OTHER TREATMENT?:

SITE ASSESSMENT

REMEDIAL ACTION PLAN

REMEDIAL ACTION

CLEANUP RESP: RESPONSIBLE PARTY
ACTUAL COMPLETION DATE: 12/2/92
PAYMENT DATE:
ACTUAL COST:

CLEANUP RESP:
ORDER COMPL DATE:
ACTUAL COMPL DATE:
PAYMENT DATE:
ACTUAL COST:

CLEANUP RESP: RESPONSIBLE PARTY
ACTUAL COST:
YEARS TO COMPL:

SITE REHABILITATION COMPLETION REPORT

SOURCE REMOVAL

ACTION TYPE: NO FURTHER ACTION
SUBMIT DATE: 9/30/92
REVIEW DATE: 11/2/92
ISSUE DATE: 12/2/92
STATUS EFFECTIVE DATE: 12/2/92
COMMENTS:

CLEANUP RESP:
ORAL DATE:
WRITTEN DATE:
ACTUAL COMPLETION DATE:
PAYMENT DATE:
COST:
COMPLETION STATUS:



Copyright © 2000 Environmental Data Management, Inc.
For further information please contact us at 800-368-7376

Use of this information is strictly limited by NDM's authorization agreement, signed by our clients for each report.

FDEP PETROLEUM CONTAMINATION TRACKING SYSTEM REPORT

12/4/00

(PCTS)

PCTS Page 45 of 57

MAP ID NUMBER:

76

PCTS

FACILITY ID NUMBER, NAME AND LOCATION:

098503083
LIL CHAMP FOOD STORE #111
1943 NW US HWY 19
CRYSTAL RIVER, FL 326290000

OWNERSHIP INFORMATION:

LIL CHAMP STORES INC
9143 PHILLIPS HWY #200
JACKSONVILLE, FL 322560000
OWNER CONTACT TEL #: 9044647219
OWNER CONTACT: MARCIA GLICK

FAC TEL #:

FACILITY STATUS:

FAC OPERATOR:

FACILITY TYPE: RETAIL STATION

FACILITY CLEANUP STATUS:

*****DISCHARGE INFORMATION*****

DISCHARGE DATE 3/15/90

SCORE/RANK: /

SCORE EFF DATE:

INSPECTION DATE:

LEAD AGENCY:

CLEANUP WORK STATUS:

COMBINED CLEANUP (Y/N):

INFO SOURCE: DISCHARGE NOTIFICATION

FDEP 62-770 DESCR: NEW C/U REQUIRED

DISCH CLNUP STATUS:

CONTAMINATED MEDIUM SOIL: N SUR WATER: N GR WATER: N MON WELL: N # DW WELLS CONTAMINATED:

POLLUTANT TYPE AND ESTIMATED GALLONS (IF REPORTED):
1) UNKNOWN/NOT REPOR/ 2) /
3) / 4) /
5) / 6) /
7) / 8) /

*****CLEANUP INFORMATION*****

(for specific discharge noted above)

CLNUP PROG:

CLNUP LEAD:

APPL RCVD:

ELIG STATUS:

ELIG STATUS DATE:

ELIG REDETERMINED?:

FREE PRODUCT REMOVAL? (Y/N):

SOIL REMOVAL? (Y/N):

SOIL TONNAGE REMOVED:

SOIL TREATMENT? (Y/N):

OTHER TREATMENT?:

SITE ASSESSMENT

REMEDIAL ACTION PLAN

REMEDIAL ACTION

CLEANUP RESP:

CLEANUP RESP:

CLEANUP RESP:

ACTUAL COMPLETION DATE:

ORDER COMPL DATE:

ACTUAL COST:

PAYMENT DATE:

ACTUAL COMPL DATE:

YEARS TO COMPL:

ACTUAL COST:

PAYMENT DATE:

ACTUAL COST:

SITE REHABILITATION COMPLETION REPORT

SOURCE REMOVAL

ACTION TYPE:

CLEANUP RESP:

SUBMIT DATE:

ORAL DATE:

REVIEW DATE:

WRITTEN DATE:

ISSUE DATE:

ACTUAL COMPLETION DATE:

STATUS EFFECTIVE DATE:

PAYMENT DATE:

COMMENTS:

COST:

COMPLETION STATUS:



Copyright © 2000 Environmental Data Management, Inc.
For further information please contact us at 800-368-7376

Use of this information is strictly limited by EDM's authorization agreement, signed by our clients for each report.

FDEP PETROLEUM CONTAMINATION TRACKING SYSTEM REPORT

12/4/00

(PCTS)

PCTS Page 46 of 57

FACILITY ID NUMBER, NAME AND LOCATION:

MAP ID NUMBER:

77

PCTS

099201295
NICK NICHOLAS FORD
4020 N SUNCOAST BLVD
CRYSTAL RIVER, FL 32629-

OWNERSHIP INFORMATION:

SIGNET INVESTMENT
2901 W HWY 44
INVERNESS, FL 32650
OWNER CONTACT TEL #: 0
OWNER CONTACT: NICK NICHOLAS

FAC TEL #:

FACILITY STATUS: CLOSED

FAC OPERATOR: NICHOLAS, NICK

FACILITY TYPE: FUEL USER/NON-RETAIL

FACILITY CLEANUP STATUS: COMPLETED-- ALL RELATED DISCHARGE CLEANUP ACTIVITIES ARE COMPLETED. AT LEAST 1 DISCHARGE REQUIRED A CLEANUP ACTIVITY. SOME MAY HAVE NEVER REQUIRED CLEANUP, PER CHAPTER 17-770 RULES OR CONTAMINATION WAS NOT FOUND BY INSPECTION.

*****DISCHARGE INFORMATION*****

DISCHARGE DATE: 5/5/92

SCORE/RANK: 83 / SCORE EFF DATE: 1/6/98 INSPECTION DATE: 7/21/92
LEAD AGENCY: BUREAU OF WASTE CLEANUP CLEANUP WORK STATUS: COMPLETED COMBINED CLEANUP (Y/N):
INFO SOURCE: ABANDONED TANK RESTORATION FDEP 62-770 DESCR: NEW CLEANUP REQUIRED
DISCH CLNUP STATUS: 10/10/94 NFA COMPLETE-NO FURTHER ACTION STATUS APPROVED

CONTAMINATED MEDIA? SOIL: Y SUR WATER: N GR WATER: Y MON WELL: Y # DW WELLS CONTAMINATED: 0
POLLUTANT TYPE AND ESTIMATED GALLONS (IF REPORTED):
1) LEADED GAS/ 2) UNLEADED GAS/
3) WASTE OIL/ 4) /
5) / 6) /
7) / 8) /

*****CLEANUP INFORMATION*****

(for specific discharge noted above)

CLNUP PROG: ATRP-ABANDONED TANK RESTORATION PROGRAM CLNUP LEAD: REIMBURSEMENT
APPL RCVD: 6/25/92 ELIG STATUS: PARTIAL ELIG STATUS DATE: 1/26/93 ELIG REDETERMINED?: N
FREE PRODUCT REMOVAL? (Y/N): SOIL REMOVAL? (Y/N): SOIL TONNAGE REMOVED:
SOIL TREATMENT? (Y/N): OTHER TREATMENT?:

****SITE ASSESSMENT****

****REMEDIAL ACTION PLAN****

****REMEDIAL ACTION****

CLEANUP RESP: RESPONSIBLE PARTY
ACTUAL COMPLETION DATE: 9/30/94
PAYMENT DATE:
ACTUAL COST:

CLEANUP RESP:
ORDER COMPL DATE:
ACTUAL COMPL DATE:
PAYMENT DATE:
ACTUAL COST:

CLEANUP RESP: RESPONSIBLE PARTY
ACTUAL COST:
YEARS TO COMPL:

****SITE REHABILITATION COMPLETION REPORT****

****SOURCE REMOVAL****

ACTION TYPE: NO FURTHER ACTION
SUBMIT DATE: 9/12/94
REVIEW DATE: 9/30/94
ISSUE DATE: 10/10/94
STATUS EFFECTIVE DATE: 10/10/94
COMMENTS:

CLEANUP RESP:
ORAL DATE:
WRITTEN DATE:
ACTUAL COMPLETION DATE:
PAYMENT DATE:
COST:
COMPLETION STATUS:



Copyright © 2000 Environmental Data Management, Inc.
For further information please contact us at 800-368-7376

Use of this information is strictly limited by EDM's authorization agreement, signed by our clients for each report.

FDEP PETROLEUM CONTAMINATION TRACKING SYSTEM REPORT

12/4/00

(PCTS)

PCTS Page 47 of 57

FACILITY ID NUMBER, NAME AND LOCATION:

MAP ID NUMBER:

78

PCTS

098518715
 GULF COAST FORD INC
 2440 NW HWY 19
 CRYSTAL RIVER, FL 34428-6321

OWNERSHIP INFORMATION:

NICHOLAS, NICK & TAYLOR L
 PO BOX 639
 INVERNESS, FL 34451
 OWNER CONTACT TEL #: 9047261231
 OWNER CONTACT: NICK NICHOLAS

FAC TEL #: 3527957371

FACILITY STATUS: OPEN

FAC OPERATOR: NICK NICHOLAS & BILL BUCKNE FACILITY TYPE: FUEL USER/NON-RETAIL

FACILITY CLEANUP STATUS: ONGOING--AT LEAST ONE CLEANUP ACTIVITY IS IN PROGRESS AT A RELATED DISCHARGE

*****DISCHARGE INFORMATION*****

DISCHARGE DATE: 1/5/98

SCORE/RANK: / SCORE EFF DATE: INSPECTION DATE: 1/8/98
 LEAD AGENCY: DISTRICT CLEANUP WORK STATUS: ACTIVE COMBINED CLEANUP (Y/N):
 INFO SOURCE: DISCHARGE NOTIFICATION FDEP 62-770 DESCR: NEW CLEANUP REQUIRED
 DISCH CLNUP STATUS: 8/9/00 SA ONGOING- SITE ASSESSMENT CLEANUP ACTIVITY IN PROGRESS

CONTAMINATED MEDIA:	SOIL:	SUR WATER:	GR WATER:	MON WELL:	# DW WELLS CONTAMINATED:
POLLUTANT TYPE AND ESTIMATED GALLONS (IF REPORTED):		1) UNLEADED GAS/			2) /
		3) /			4) /
		5) /			6) /
		7) /			8) /

*****CLEANUP INFORMATION*****

(for specific discharge noted above)

CLNUP PROG:		CLNUP LEAD:	
APPL RCVD:	ELIG STATUS:	ELIG STATUS DATE:	ELIG REDETERMINED?:
FREE PRODUCT REMOVAL?(Y/N):	SOIL REMOVAL? (Y/N):	SOIL TONNAGE REMOVED:	
SOIL TREATMENT?(Y/N):	OTHER TREATMENT?:		

****SITE ASSESSMENT****

CLEANUP RESP:
 ACTUAL COMPLETION DATE:
 PAYMENT DATE:
 ACTUAL COST:

****REMEDIAL ACTION PLAN****

CLEANUP RESP:
 ORDER COMPL DATE:
 ACTUAL COMPL DATE:
 PAYMENT DATE:
 ACTUAL COST:

****REMEDIAL ACTION****

CLEANUP RESP:
 ACTUAL COST:
 YEARS TO COMPL:

****SITE REHABILITATION COMPLETION REPORT****

ACTION TYPE:
 SUBMIT DATE:
 REVIEW DATE:
 ISSUE DATE:
 STATUS EFFECTIVE DATE:
 COMMENTS:

****SOURCE REMOVAL****

CLEANUP RESP:
 ORAL DATE:
 WRITTEN DATE:
 ACTUAL COMPLETION DATE:
 PAYMENT DATE:
 COST:
 COMPLETION STATUS:



Copyright © 2000 Environmental Data Management, Inc.
 For further information please contact us at 800-368-7376

Use of this information is strictly limited by EDM's authorization agreement, signed by our clients for each report.

FDEP PETROLEUM CONTAMINATION TRACKING SYSTEM REPORT

12/4/00

(PCTS)

PCTS Page 48 of 57

MAP ID NUMBER:

79

P
C
T
S

FACILITY ID NUMBER, NAME AND LOCATION:

OWNERSHIP INFORMATION:

098842367
SHELL SEVEN RIVERS
6164 N SUNCOAST BLVD
CRYSTAL RIVER, FL 32629-6711

RUSHMORE LTD
109 NE 9TH ST
OCALA, FL 34428
OWNER CONTACT TEL #: 3526290361
OWNER CONTACT: T C RUSHMORE

FAC TEL #: FACILITY STATUS: OPEN
FAC OPERATOR: TOM RUSHMORE FACILITY TYPE: RETAIL STATION
FACILITY CLEANUP STATUS: ONGOING--AT LEAST ONE CLEANUP ACTIVITY IS IN PROGRESS AT A RELATED DISCHARGE

*****DISCHARGE INFORMATION*****

DISCHARGE DATE: 12/27/93

SCORE/RANK: 30 / SCORE EFF DATE: 2/16/00 INSPECTION DATE: 4/10/94
LEAD AGENCY: BUR OF PETROL STOR SYSTMS CLEANUP WORK STATUS: INACTIVE COMBINED CLEANUP (Y/N):
INFO SOURCE: OTHER FDEP 62-770 DESCR: NEW CLEANUP REQUIRED
DISCH CLNUP STATUS: 8/9/00 SA ONGOING- SITE ASSESSMENT CLEANUP ACTIVITY IN PROGRESS

CONTAMINATED MEDIA? SOIL: N SUR WATER: N GR WATER: Y MON WELL: Y # DW WELLS CONTAMINATED: 0

POLLUTANT TYPE AND ESTIMATED GALLONS (IF REPORTED):
1) UNLEADED GAS/ 2) /
3) / 4) /
5) / 6) /
7) / 8) /

*****CLEANUP INFORMATION*****

(for specific discharge noted above)

CLNUP PROG: PCPP-PETROLEUM CONTAMINATION PARTICIPATION PROGRAM CLNUP LEAD: PREAPPROVAL
APPL RCVD: ELIG STATUS: ELIGIBLE ELIG STATUS DATE: 3/10/97 ELIG REDETERMINED?: N

FREE PRODUCT REMOVAL? (Y/N): SOIL REMOVAL? (Y/N): SOIL TONNAGE REMOVED:
SOIL TREATMENT? (Y/N): OTHER TREATMENT?:

SITE ASSESSMENT

REMEDIAL ACTION PLAN

REMEDIAL ACTION

CLEANUP RESP: OTHER
ACTUAL COMPLETION DATE:
PAYMENT DATE:
ACTUAL COST:

CLEANUP RESP:
ORDER COMPL DATE:
ACTUAL COMPL DATE:
PAYMENT DATE:
ACTUAL COST:

CLEANUP RESP:
ACTUAL COST:
YEARS TO COMPL:

SITE REHABILITATION COMPLETION REPORT

SOURCE REMOVAL

ACTION TYPE:
SUBMIT DATE:
REVIEW DATE:
ISSUE DATE:
STATUS EFFECTIVE DATE:
COMMENTS:

CLEANUP RESP:
ORAL DATE:
WRITTEN DATE:
ACTUAL COMPLETION DATE:
PAYMENT DATE:
COST:
COMPLETION STATUS:



Copyright © 2000 Environmental Data Management, Inc.
For further information please contact us at 800-368-7376

Use of this information is strictly limited by EDM's authorization agreement, signed by our clients for each report.

FDEP PETROLEUM CONTAMINATION TRACKING SYSTEM REPORT

12/4/00

(PCTS)

PCTS Page 49 of 57

MAP ID NUMBER:

85

P
C
T
S

FACILITY ID NUMBER, NAME AND LOCATION:

098503086
LIL CHAMP FOOD STORE #184
2275 S SUNCOAST BLVD (US 19 N)
HOMOSASSA SPRINGS, FL 32649-

OWNERSHIP INFORMATION:

LIL CHAMP INC
PO BOX 23180 ATTN: MARCIA GLICK
JACKSONVILLE, FL 32241
OWNER CONTACT TEL #: 9044647219
OWNER CONTACT: MARCIA GLICK CONRAD

FAC TEL #: 3526281446

FACILITY STATUS: OPEN

FAC OPERATOR: LIL CHAMP STORES INC

FACILITY TYPE: RETAIL STATION

FACILITY CLEANUP STATUS: APPLICATION--CLEANUP PROGRAM APPLICATION HAS BEEN RECEIVED

*****DISCHARGE INFORMATION*****

DISCHARGE DATE: 3/12/92

SCORE/RANK: 60 /

SCORE EFF DATE: 1/6/98

INSPECTION DATE: 4/26/93

LEAD AGENCY: BUREAU OF WASTE CLEANUP

CLEANUP WORK STATUS: COMPLETED

COMBINED CLEANUP (Y/N):

INFO SOURCE: DISCHARGE NOTIFICATION

FDEP 62-770 DESCR:

DISCH CLNUP STATUS: 3/29/95

NFA COMPLETE-NO FURTHER ACTION STATUS APPROVED

CONTAMINATED MEDIA? SOIL: Y SUR WATER: N GR WATER: N MON WELL: N # DW WELLS CONTAMINATED: 0

POLLUTANT TYPE AND ESTIMATED GALLONS (IF REPORTED):

- 1) UNLEADED GAS/
- 2) /
- 3) /
- 4) /
- 5) /
- 6) /
- 7) /
- 8) /

*****CLEANUP INFORMATION*****

(for specific discharge noted above)

CLNUP PROG: PLIRP-PETROLEUM LIABILITY INSURANCE & RESTORATION PROGRAM

CLNUP LEAD: REIMBURSEMENT

APPL RCVD: 9/01/93

ELIG STATUS: ELIGIBLE

ELIG STATUS DATE: 9/17/93

ELIG REDETERMINED?: N

FREE PRODUCT REMOVAL? (Y/N):

SOIL REMOVAL? (Y/N):

SOIL TONNAGE REMOVED:

SOIL TREATMENT? (Y/N):

OTHER TREATMENT?:

****SITE ASSESSMENT****

****REMEDIAL ACTION PLAN****

****REMEDIAL ACTION****

CLEANUP RESP: RESPONSIBLE PARTY
ACTUAL COMPLETION DATE: 3/27/95
PAYMENT DATE:
ACTUAL COST:

CLEANUP RESP:
ORDER COMPL DATE:
ACTUAL COMPL DATE:
PAYMENT DATE:
ACTUAL COST:

CLEANUP RESP: RESPONSIBLE PARTY
ACTUAL COST:
YEARS TO COMPL:

****SITE REHABILITATION COMPLETION REPORT****

****SOURCE REMOVAL****

ACTION TYPE: NO FURTHER ACTION
SUBMIT DATE: 1/30/95
REVIEW DATE: 3/28/95
ISSUE DATE: 3/29/95
STATUS EFFECTIVE DATE: 3/29/95
COMMENTS:

CLEANUP RESP:
ORAL DATE:
WRITTEN DATE:
ACTUAL COMPLETION DATE:
PAYMENT DATE:
COST:
COMPLETION STATUS:



Copyright © 2000 Environmental Data Management, Inc.

For further information please contact us at 800-368-7376

Use of this information is strictly limited by EDM's authorization agreement, signed by our clients for each report.

FDEP PETROLEUM CONTAMINATION TRACKING SYSTEM REPORT

12/4/00

(PCTS)

PCTS Page 50 of 57

MAP ID NUMBER:

85

PCTS

FACILITY ID NUMBER, NAME AND LOCATION:

OWNERSHIP INFORMATION:

098503086
LIL CHAMP FOOD STORE #184
2275 S SUNCOAST BLVD (US 19 N)
HOMOSASSA SPRINGS, FL 32649

LIL CHAMP INC
PO BOX 23180 ATTN: MARCIA GLICK
JACKSONVILLE, FL 32241
OWNER CONTACT TEL #: 9044647219
OWNER CONTACT: MARCIA GLICK CONRAD

FAC TEL #: 3526281446

FACILITY STATUS: OPEN

FAC OPERATOR: LIL CHAMP STORES INC

FACILITY TYPE: RETAIL STATION

FACILITY CLEANUP STATUS: APPLICATION--CLEANUP PROGRAM APPLICATION HAS BEEN RECEIVED

*****DISCHARGE INFORMATION*****

DISCHARGE DATE: 10/8/97

SCORE/RANK: 60 /

SCORE EPF DATE: 1/6/98

INSPECTION DATE: 10/9/97

LEAD AGENCY: BUREAU OF WASTE CLEANUP

CLEANUP WORK STATUS: COMBINED

COMBINED CLEANUP (Y/N): 190

INFO SOURCE: DISCHARGE NOTIFICATION

FDEP 62-770 DESCR: COMBINED CLEANUP REQUIRED

DISCH CLNUP STATUS: 12/28/98

INELIGIBLE FOR CLEANUP ASSISTANCE

CONTAMINATED MEDIA?: SOIL: SUR WATER: GR WATER: MON WELL: # DW WELLS CONTAMINATED:

POLLUTANT TYPE AND ESTIMATED GALLONS (IF REPORTED): 1) UNLEADED GAS/ 2) / 3) / 4) / 5) / 6) / 7) / 8) /

*****CLEANUP INFORMATION*****

(for specific discharge noted above)

CLNUP PROG: PLIRP-PETROLEUM LIABILITY INSURANCE & RESTORATION PROGRAM

CLNUP LEAD: REIMBURSEMENT

APPL RCVD: 10/17/97 ELIG STATUS: INELIGIBLE

ELIG STATUS DATE: 10/20/97

ELIG REDETERMINED?: N

FREE PRODUCT REMOVAL? (Y/N):

SOIL REMOVAL? (Y/N):

SOIL TONNAGE REMOVED:

SOIL TREATMENT? (Y/N):

OTHER TREATMENT?:

SITE ASSESSMENT

REMEDIAL ACTION PLAN

REMEDIAL ACTION

CLEANUP RESP:
ACTUAL COMPLETION DATE:
PAYMENT DATE:
ACTUAL COST:

CLEANUP RESP:
ORDER COMPL DATE:
ACTUAL COMPL DATE:
PAYMENT DATE:
ACTUAL COST:

CLEANUP RESP:
ACTUAL COST:
YEARS TO COMPL:

SITE REHABILITATION COMPLETION REPORT

SOURCE REMOVAL

ACTION TYPE:
SUBMIT DATE:
REVIEW DATE:
ISSUE DATE:
STATUS EFFECTIVE DATE:
COMMENTS:

CLEANUP RESP:
ORAL DATE:
WRITTEN DATE:
ACTUAL COMPLETION DATE:
PAYMENT DATE:
COST:
COMPLETION STATUS:



Copyright © 2000 Environmental Data Management, Inc.
For further information please contact us at 800-368-7376

Use of this information is strictly limited by EDM's authorization agreement, signed by our clients for each report.

FDEP PETROLEUM CONTAMINATION TRACKING SYSTEM REPORT

12/4/00

(PCTS)

PCTS Page 51 of 57

MAP ID NUMBER:

85

P
C
T
S

FACILITY ID NUMBER, NAME AND LOCATION:

OWNERSHIP INFORMATION:

098503086
LIL CHAMP FOOD STORE #184
2275 S SUNCOAST BLVD (US 19 N)
HOMOSASSA SPRINGS, FL 32649-

LIL CHAMP INC
PO BOX 23180 ATTN: MARCIA GLICK
JACKSONVILLE, FL 32241
OWNER CONTACT TEL #: 9044647219
OWNER CONTACT: MARCIA GLICK CONRAD

FAC TEL #: 3526281446 FACILITY STATUS: OPEN
FAC OPERATOR: LIL CHAMP STORES INC FACILITY TYPE: RETAIL STATION
FACILITY CLEANUP STATUS: APPLICATION--CLEANUP PROGRAM APPLICATION HAS BEEN RECEIVED

*****DISCHARGE INFORMATION*****

DISCHARGE DATE: 12/29/98

SCORE/RANK: / SCORE EFF DATE: INSPECTION DATE: 12/29/98
LEAD AGENCY: CLEANUP WORK STATUS: INACTIVE COMBINED CLEANUP (Y/N):
INFO SOURCE: DISCHARGE NOTIFICATION FDEP 62-770 DESCR:
DISCH CLNUP STATUS: 1/4/99 VERIFIED CONTAMINATION, CLEANUP REQUIRED

CONTAMINATED MEDIA?	SOIL: Y	SUR WATER:	GR WATER: Y	MON WELL:	# DW WELLS CONTAMINATED:
POLLUTANT TYPE AND ESTIMATED GALLONS (IF REPORTED):	1) UNLEADED GAS/	2) /	3) /	4) /	5) /
	6) /	7) /	8) /		

*****CLEANUP INFORMATION*****

(for specific discharge noted above)

CLNUP PROG: PLIRP-PETROLEUM LIABILITY INSURANCE & RESTORATION PROGRAM CLNUP LEAD: PREAPPROVAL
APPL RCVD: 12/31/98 ELIG STATUS: UNDERMINED ELIG STATUS DATE: 1/06/99 ELIG REDETERMINED?: N
FREE PRODUCT REMOVAL? (Y/N): SOIL REMOVAL? (Y/N): SOIL TONNAGE REMOVED:
SOIL TREATMENT? (Y/N): OTHER TREATMENT?:

****SITE ASSESSMENT****

CLEANUP RESP:
ACTUAL COMPLETION DATE:
PAYMENT DATE:
ACTUAL COST:

****REMEDIAL ACTION PLAN****

CLEANUP RESP:
ORDER COMPL DATE:
ACTUAL COMPL DATE:
PAYMENT DATE:
ACTUAL COST:

****REMEDIAL ACTION****

CLEANUP RESP:
ACTUAL COST:
YEARS TO COMPL:

****SITE REHABILITATION COMPLETION REPORT****

ACTION TYPE:
SUBMIT DATE:
REVIEW DATE:
ISSUE DATE:
STATUS EFFECTIVE DATE:
COMMENTS:

****SOURCE REMOVAL****

CLEANUP RESP:
ORAL DATE:
WRITTEN DATE:
ACTUAL COMPLETION DATE:
PAYMENT DATE:
COST:
COMPLETION STATUS:



Copyright © 2000 Environmental Data Management, Inc.

For further information please contact us at 800-368-7376

Use of this information is strictly limited by EDM's authorization agreement, signed by our clients for each report.

FDEP PETROLEUM CONTAMINATION TRACKING SYSTEM REPORT

12/4/00

(PCTS)

PCTS Page 52 of 57

MAP ID NUMBER:

94 PCTS

FACILITY ID NUMBER, NAME AND LOCATION:

OWNERSHIP INFORMATION:

098503047
CHEVRON
639 NE HWY 19
CRYSTAL RIVER, FL 34429-

CENTRAL FL PETROLEUM DIST
PO BOX 1110
BRANDON, FL 33509
OWNER CONTACT TEL #: 8136814279
OWNER CONTACT: J R HILTZ

FAC TEL #: 3527953130

FACILITY STATUS: OPEN

FAC OPERATOR:

FACILITY TYPE: RETAIL STATION

FACILITY CLEANUP STATUS: COMPLETED-- ALL RELATED DISCHARGE CLEANUP ACTIVITIES ARE COMPLETED. AT LEAST 1 DISCHARGE REQUIRED A CLEANUP ACTIVITY. SOME MAY HAVE NEVER REQUIRED CLEANUP, PER CHAPTER 17-770 RULES OR CONTAMINATION WAS NOT FOUND BY INSPECTION.

*****DISCHARGE INFORMATION*****

DISCHARGE DATE: 12/12/86

SCORE/RANK: 56 / SCORE EFF DATE: 1/6/98 INSPECTION DATE: 5/13/87
LEAD AGENCY: BUREAU OF WASTE CLEANUP CLEANUP WORK STATUS: COMPLETED COMBINED CLEANUP (Y/N):
INFO SOURCE: EDI FDEP 62-770 DESCR: NEW CLEANUP REQUIRED
DISCH CLNUP STATUS: 11/30/94 NFA COMPLETE-NO FURTHER ACTION STATUS APPROVED

CONTAMINATED MEDIA?: SOIL: Y SUR WATER: N GR WATER: Y MON WELL: Y # DW WELLS CONTAMINATED: 0
POLLUTANT TYPE AND ESTIMATED GALLONS (IF REPORTED):
1) LEADED GAS/ 2) UNLEADED GAS/
3) / 4) /
5) / 6) /
7) / 8) /

*****CLEANUP INFORMATION*****

(for specific discharge noted above)

CLNUP PROG: EDI-EARLY DETECTION INCENTIVE CLNUP LEAD: STATE
APPL RCVD: 12/23/86 ELIG STATUS: ELIGIBLE ELIG STATUS DATE: 7/01/87 ELIG REDETERMINED?: N

FREE PRODUCT REMOVAL? (Y/N): SOIL REMOVAL? (Y/N): SOIL TONNAGE REMOVED:
SOIL TREATMENT? (Y/N): OTHER TREATMENT?:

SITE ASSESSMENT

REMEDIAL ACTION PLAN

REMEDIAL ACTION

CLEANUP RESP: STATE
ACTUAL COMPLETION DATE: 8/15/91
PAYMENT DATE:
ACTUAL COST: \$59,929.41

CLEANUP RESP: STATE
ORDER COMPL DATE: 8/22/91
ACTUAL COMPL DATE: 8/22/91
PAYMENT DATE:
ACTUAL COST:

CLEANUP RESP: STATE
ACTUAL COST:
YEARS TO COMPL:

SITE REHABILITATION COMPLETION REPORT

SOURCE REMOVAL

ACTION TYPE: NO FURTHER ACTION
SUBMIT DATE: 11/21/94
REVIEW DATE: 11/29/94
ISSUE DATE: 11/30/94
STATUS EFFECTIVE DATE: 11/30/94
COMMENTS: R. LOCKENBACH

CLEANUP RESP: STATE
ORAL DATE:
WRITTEN DATE:
ACTUAL COMPLETION DATE:
PAYMENT DATE:
COST:
COMPLETION STATUS:



Copyright © 2000 Environmental Data Management, Inc.
For further information please contact us at 800-368-7376

Use of this information is strictly limited by EDM's authorization agreement, signed by our clients for each report.

FDEP PETROLEUM CONTAMINATION TRACKING SYSTEM REPORT

12/4/00

(PCTS)

PCTS Page 53 of 57

FACILITY ID NUMBER, NAME AND LOCATION:

OWNERSHIP INFORMATION:

MAP ID NUMBER:

95

P
C
T
S

098732510
CITGO FOOD MART #4
US 19 & NE 3RD AVE
CRYSTAL RIVER, FL 32629-

K E ALLEN INC
210 E NORTH AVE
LAKE WALES, FL 33853
OWNER CONTACT TEL #: 9416768307
OWNER CONTACT: BRAD WEINISCHKE

FAC TEL #: 3525630910 FACILITY STATUS: OPEN
FAC OPERATOR: DARRELL HALEY AVERY SUMNER FACILITY TYPE: RETAIL STATION
FACILITY CLEANUP STATUS: APPLICATION--CLEANUP PROGRAM APPLICATION HAS BEEN RECEIVED

*****DISCHARGE INFORMATION*****

DISCHARGE DATE 9/1/98

SCORE/RANK: 75 / SCORE EFF DATE: 2/11/00 INSPECTION DATE: 9/1/98
LEAD AGENCY: CLEANUP WORK STATUS: INACTIVE COMBINED CLEANUP (Y/N):
INFO SOURCE: DISCHARGE NOTIFICATION FDEP 62-770 DESCR:
DISCH CLNUP STATUS: 2/11/00 ELIGIBLE- NO TASK LEVEL DATA

CONTAMINATED MEDIA?: SOIL: SUR WATER: GR WATER: MON WELL: # DW WELLS CONTAMINATED: 0
POLLUTANT TYPE AND ESTIMATED 1) UNLEADED GAS/ 2) /
GALLONS (IF REPORTED): 3) / 4) /
5) / 6) /
7) / 8) /

*****CLEANUP INFORMATION*****
(for specific discharge noted above)

CLNUP PROG: PLIRP-PETROLEUM LIABILITY INSURANCE & RESTORATION PROGRAM CLNUP LEAD: PREAPPROVAL
APPL RCVD: 12/04/98 ELIG STATUS: ELIGIBLE ELIG STATUS DATE: 12/06/99 ELIG REDETERMINED?: N
FREE PRODUCT REMOVAL? (Y/N): SOIL REMOVAL? (Y/N): SOIL TONNAGE REMOVED:
SOIL TREATMENT? (Y/N): OTHER TREATMENT?:

****SITE ASSESSMENT****

****REMEDIAL ACTION PLAN****

****REMEDIAL ACTION****

CLEANUP RESP:
ACTUAL COMPLETION DATE:
PAYMENT DATE:
ACTUAL COST:

CLEANUP RESP:
ORDER COMPL DATE:
ACTUAL COMPL DATE:
PAYMENT DATE:
ACTUAL COST:

CLEANUP RESP:
ACTUAL COST:
YEARS TO COMPL:

****SITE REHABILITATION COMPLETION REPORT****

****SOURCE REMOVAL****

ACTION TYPE:
SUBMIT DATE:
REVIEW DATE:
ISSUE DATE:
STATUS EFFECTIVE DATE:
COMMENTS:

CLEANUP RESP:
ORAL DATE:
WRITTEN DATE:
ACTUAL COMPLETION DATE:
PAYMENT DATE:
COST:
COMPLETION STATUS:



Copyright © 2000 Environmental Data Management, Inc.
For further information please contact us at 800-368-7376

Use of this information is strictly limited by EDM's authorization agreement, signed by our clients for each report.

FDEP PETROLEUM CONTAMINATION TRACKING SYSTEM REPORT

12/4/00

(PCTS)

PCTS Page 54 of 57

MAP ID NUMBER:

97

PCTS

FACILITY ID NUMBER, NAME AND LOCATION:

099802907
CRYSTAL RIVER CITY PUBLIC WORKS
560 N CITRUS AVE
CRYSTAL RIVER, FL -

OWNERSHIP INFORMATION:

CRYSTAL RIVER CITY
123 NW HWY 19
CRYSTAL RIVER, FL 32629
OWNER CONTACT TEL #: 9047954216
OWNER CONTACT: BILL DAVIS

FAC TEL #:

FACILITY STATUS: CLOSED

FAC OPERATOR:

FACILITY TYPE: CONTAMINATION SITE/PRIOR TK LO

FACILITY CLEANUP STATUS: ONGOING--AT LEAST ONE CLEANUP ACTIVITY IS IN PROGRESS AT A RELATED DISCHARGE

*****DISCHARGE INFORMATION*****

DISCHARGE DATE: 5/1/95

SCORE/RANK: / SCORE EFF DATE: INSPECTION DATE: 6/26/96
LEAD AGENCY: DISTRICT CLEANUP WORK STATUS: ACTIVE COMBINED CLEANUP (Y/N):
INFO SOURCE: DISCHARGE NOTIFICATION FDEP 62-770 DESCR: NEW CLEANUP REQUIRED
DISCH CLNUP STATUS: 8/9/00 SA ONGOING- SITE ASSESSMENT CLEANUP ACTIVITY IN PROGRESS

CONTAMINATED MEDIA? SOIL: Y SUR WATER: GR WATER: Y MON WELL: # DW WELLS CONTAMINATED:
POLLUTANT TYPE AND ESTIMATED GALLONS (IF REPORTED):
1) UNKNOWN/NOT REPORTED/ 2) /
3) / 4) /
5) / 6) /
7) / 8) /

*****CLEANUP INFORMATION*****

(for specific discharge noted above)

CLNUP PROG: CLNUP LEAD:
APPL RCVD: ELIG STATUS: ELIG STATUS DATE: ELIG REDETERMINED?:
FREE PRODUCT REMOVAL? (Y/N): SOIL REMOVAL? (Y/N): SOIL TONNAGE REMOVED:
SOIL TREATMENT? (Y/N): OTHER TREATMENT?:

SITE ASSESSMENT

REMEDIAL ACTION PLAN

REMEDIAL ACTION

CLEANUP RESP: CLEANUP RESP: CLEANUP RESP:
ACTUAL COMPLETION DATE: ORDER COMPL DATE: ACTUAL COST:
PAYMENT DATE: ACTUAL COMPL DATE: YEARS TO COMPL:
ACTUAL COST: PAYMENT DATE:
ACTUAL COST: ACTUAL COST:

SITE REHABILITATION COMPLETION REPORT

SOURCE REMOVAL

ACTION TYPE: CLEANUP RESP:
SUBMIT DATE: ORAL DATE:
REVIEW DATE: WRITTEN DATE:
ISSUE DATE: ACTUAL COMPLETION DATE:
STATUS EFFECTIVE DATE: PAYMENT DATE:
COMMENTS: COST:
COMPLETION STATUS:



Copyright © 2000 Environmental Data Management, Inc.
For further information please contact us at 800-368-7376

Use of this information is strictly limited by EDM's authorization agreement, signed by our clients for each report.

FDEP PETROLEUM CONTAMINATION TRACKING SYSTEM REPORT

12/4/00

(PCTS)

PCTS Page 55 of 57

FACILITY ID NUMBER, NAME AND LOCATION:

OWNERSHIP INFORMATION:

MAP ID NUMBER:

98

PCTS

099801727
CRYSTAL RIVER CITY ROW PROPERTY
CR 495 E HWY 19
CRYSTAL RIVER, FL

OWNER CONTACT TEL #:
OWNER CONTACT:

FAC TEL #: FACILITY STATUS: CLOSED
FAC OPERATOR: FACILITY TYPE: LOCAL GOVERNMENT
FACILITY CLEANUP STATUS: ONGOING--AT LEAST ONE CLEANUP ACTIVITY IS IN PROGRESS AT A RELATED DISCHARGE

*****DISCHARGE INFORMATION*****

DISCHARGE DATE: 9/17/97

SCORE/RANK: / SCORE EFF DATE: INSPECTION DATE: 11/17/97
LEAD AGENCY: DISTRICT CLEANUP WORK STATUS: ACTIVE COMBINED CLEANUP (Y/N):
INFO SOURCE: DISCHARGE NOTIFICATION FDEP 62-770 DESCR: NEW CLEANUP REQUIRED
DISCH CLNUP STATUS: 8/9/00 SA ONGOING- SITE ASSESSMENT CLEANUP ACTIVITY IN PROGRESS

CONTAMINATED MEDIA? SOIL: Y SUR WATER: GR WATER: MON WELL: # DW WELLS CONTAMINATED:
POLLUTANT TYPE AND ESTIMATED 1) OTHER/ 2) /
GALLONS (IF REPORTED): 3) / 4) /
5) / 6) /
7) / 8) /

*****CLEANUP INFORMATION*****

(for specific discharge noted above)

CLNUP PROG: CLNUP LEAD:
APPL RCVD: ELIG STATUS: ELIG STATUS DATE: ELIG REDETERMINED?:
FREE PRODUCT REMOVAL? (Y/N): SOIL REMOVAL? (Y/N): SOIL TONNAGE REMOVED:
SOIL TREATMENT? (Y/N): OTHER TREATMENT?:

SITE ASSESSMENT

REMEDIAL ACTION PLAN

REMEDIAL ACTION

CLEANUP RESP:
ACTUAL COMPLETION DATE:
PAYMENT DATE:
ACTUAL COST:

CLEANUP RESP:
ORDER COMPL DATE:
ACTUAL COMPL DATE:
PAYMENT DATE:
ACTUAL COST:

CLEANUP RESP:
ACTUAL COST:
YEARS TO COMPL:

SITE REHABILITATION COMPLETION REPORT

SOURCE REMOVAL

ACTION TYPE:
SUBMIT DATE:
REVIEW DATE:
ISSUE DATE:
STATUS EFFECTIVE DATE:
COMMENTS:

CLEANUP RESP:
ORAL DATE:
WRITTEN DATE:
ACTUAL COMPLETION DATE:
PAYMENT DATE:
COST:
COMPLETION STATUS:



Copyright © 2000 Environmental Data Management, Inc.
For further information please contact us at 800-368-7376

Use of this information is strictly limited by EDM's authorization agreement, signed by our clients for each report.

FDEP PETROLEUM CONTAMINATION TRACKING SYSTEM REPORT

12/4/00

(PCTS)

PCTS Page 56 of 57

FACILITY ID NUMBER, NAME AND LOCATION:

MAP ID NUMBER:

100

P
C
T
S

699202341
CRESSEY, JUDY
2051 NW HWY 19
CRYSTAL RIVER, FL 34428-

OWNERSHIP INFORMATION:

CRESSEY, JUDY
3971 N TIMUCUA POINT
CRYSTAL RIVER, FL 34428
OWNER CONTACT TEL #: 9047950261
OWNER CONTACT: JUDY CRESSEY

FAC TEL #: 9047950261

FACILITY STATUS: CLOSED

FAC OPERATOR: CRESSEY, JUDY

FACILITY TYPE: FUEL USER/NON-RETAIL

FACILITY CLEANUP STATUS: COMPLETED-- ALL RELATED DISCHARGE CLEANUP ACTIVITIES ARE COMPLETED. AT LEAST 1 DISCHARGE REQUIRED A CLEANUP ACTIVITY. SOME MAY HAVE NEVER REQUIRED CLEANUP, PER CHAPTER 17-770 RULES OR CONTAMINATION WAS NOT FOUND BY INSPECTION.

*****DISCHARGE INFORMATION*****

DISCHARGE DATE: 6/30/92

SCORE/RANK: 67 / SCORE EFF DATE: 1/6/98 INSPECTION DATE: 6/30/92
LEAD AGENCY: BUREAU OF WASTE CLEANUP CLEANUP WORK STATUS: COMPLETED COMBINED CLEANUP (Y/N):
INFO SOURCE: ABANDONED TANK RESTORATION FDEP 62-770 DESCR: NEW CLEANUP REQUIRED
DISCH CLNUP STATUS: 3/17/94 NFA COMPLETE-NO FURTHER ACTION STATUS APPROVED

CONTAMINATED MEDIA? SOIL: Y SUR WATER: N GR WATER: Y MON WELL: N # DW WELLS CONTAMINATED: 0

POLLUTANT TYPE AND ESTIMATED GALLONS (IF REPORTED):	1) LEADED GAS/	2) /
	3) /	4) /
	5) /	6) /
	7) /	8) /

*****CLEANUP INFORMATION*****

(for specific discharge noted above)

CLNUP PROG: ATRP-ABANDONED TANK RESTORATION PROGRAM CLNUP LEAD: REIMBURSEMENT
APPL RCVD: 6/30/92 ELIG STATUS: ELIGIBLE ELIG STATUS DATE: 3/08/93 ELIG REDETERMINED?: N

FREE PRODUCT REMOVAL? (Y/N): SOIL REMOVAL? (Y/N): SOIL TONNAGE REMOVED:
SOIL TREATMENT? (Y/N): OTHER TREATMENT?:

****SITE ASSESSMENT****

****REMEDIAL ACTION PLAN****

****REMEDIAL ACTION****

CLEANUP RESP: RESPONSIBLE PARTY
ACTUAL COMPLETION DATE: 3/17/94
PAYMENT DATE:
ACTUAL COST:

CLEANUP RESP:
ORDER COMPL DATE:
ACTUAL COMPL DATE:
PAYMENT DATE:
ACTUAL COST:

CLEANUP RESP: RESPONSIBLE PARTY
ACTUAL COST:
YEARS TO COMPL:

****SITE REHABILITATION COMPLETION REPORT****

****SOURCE REMOVAL****

ACTION TYPE: NO FURTHER ACTION
SUBMIT DATE: 3/2/94
REVIEW DATE: 3/17/94
ISSUE DATE: 3/17/94
STATUS EFFECTIVE DATE: 3/17/94
COMMENTS: MICHAEL BLAND

CLEANUP RESP:
ORAL DATE:
WRITTEN DATE:
ACTUAL COMPLETION DATE:
PAYMENT DATE:
COST:
COMPLETION STATUS:



Copyright © 2000 Environmental Data Management, Inc.

For further information please contact us at 800-368-7376

Use of this information is strictly limited by EDM's authorization agreement, signed by our clients for each report.

FDEP PETROLEUM CONTAMINATION TRACKING SYSTEM REPORT

12/4/00

(PCTS)

PCTS Page 57 of 57

MAP ID NUMBER:

101

P
C
T
S

FACILITY ID NUMBER, NAME AND LOCATION:

099101147
SUNCOAST LINCOLN-MERCURY INC
2121 NW US 19
CRYSTAL RIVER, FL 32629-6117

OWNERSHIP INFORMATION:

BROWN, ROY F
2121 NW US 19
CRYSTAL RIVER, FL 32629
OWNER CONTACT TEL #: 9047954981
OWNER CONTACT: ROY F BROWN

FAC TEL #: 9047954981

FACILITY STATUS: CLOSED

FAC OPERATOR: SUNCOAST LINCOLN-MERCURY IN FACILITY TYPE: FUEL USER/NON-RETAIL

FACILITY CLEANUP STATUS: APPLICATION--CLEANUP PROGRAM APPLICATION HAS BEEN RECEIVED

*****DISCHARGE INFORMATION*****

DISCHARGE DATE:

3/4/91

SCORE/RANK: /

SCORE EFF DATE:

INSPECTION DATE: 2/19/91

LEAD AGENCY: DISTRICT

CLEANUP WORK STATUS: INACTIVE

COMBINED CLEANUP (Y/N):

INFO SOURCE: DISCHARGE NOTIFICATION

FDEP 62-770 DESCR: NEW CLEANUP REQUIRED

DISCH CLNUP STATUS: 2/26/93

INELIGIBLE FOR CLEANUP ASSISTANCE

CONTAMINATED MEDIA:

SOIL: Y SUR WATER: N GR WATER: Y MON WELL: N # DW WELLS CONTAMINATED: 0

POLLUTANT TYPE AND ESTIMATED

1) UNLEADED GAS/

2) /

GALLONS (IF REPORTED):

3) /

4) /

5) /

6) /

7) /

8) /

*****CLEANUP INFORMATION*****

(for specific discharge noted above)

CLNUP PROG: ATRP-ABANDONED TANK RESTORATION PROGRAM

CLNUP LEAD: STATE

APPL RCVD: 3/20/91

ELIG STATUS: INELIGIBLE

ELIG STATUS DATE: 2/26/93

ELIG REDETERMINED?: N

FREE PRODUCT REMOVAL? (Y/N):

SOIL REMOVAL? (Y/N):

SOIL TONNAGE REMOVED:

SOIL TREATMENT? (Y/N):

OTHER TREATMENT?:

****SITE ASSESSMENT****

CLEANUP RESP: STATE

ACTUAL COMPLETION DATE:

PAYMENT DATE:

ACTUAL COST:

****REMEDIAL ACTION PLAN****

CLEANUP RESP: STATE

ORDER COMPL DATE:

ACTUAL COMPL DATE:

PAYMENT DATE:

ACTUAL COST:

****REMEDIAL ACTION****

CLEANUP RESP: STATE

ACTUAL COST:

YEARS TO COMPL:

****SITE REHABILITATION COMPLETION REPORT****

ACTION TYPE:

SUBMIT DATE:

REVIEW DATE:

ISSUE DATE:

STATUS EFFECTIVE DATE:

COMMENTS:

****SOURCE REMOVAL****

CLEANUP RESP:

ORAL DATE:

WRITTEN DATE:

ACTUAL COMPLETION DATE:

PAYMENT DATE:

COST:

COMPLETION STATUS:



Copyright © 2000 Environmental Data Management, Inc.

For further information please contact us at 800-368-7376

Use of this information is strictly limited by EDM's authorization agreement, signed by our clients for each report.

**FDEP STORAGE TANKS REPORT
(TANKS)**

12/4/00

TANKS Page 1 of 94

T
A
N
K
S

D
A
T
A
B
A
S
E

The Florida Department of Environmental Protection (FDEP) STORAGE TANKS REPORT identifies those facilities or locations that have registered aboveground and/or underground storage tanks pursuant to the notification requirements found in applicable chapters of the Florida Administrative Code. This Report is generated from the FDEP Storage Tank and Contamination Monitoring Database. In addition, this report contains facilities or locations that have registered with the FDEP as current and former dry cleaning operations. The EDM TANKS report contains tank system details including the age of the tank(s), capacity, construction type, contents, type of leak monitoring system and current status (i.e. active or removed). An explanation of codes for tank construction, monitoring and piping is provided on the following page.

The EDM NON-MAPPED RECORDS TABLE is a listing of those records that could not be mapped, due to insufficient address information. We recommend reviewing this section since it is possible that a facility listed in this section may fall within your search area. If more specific information relative to a particular site listed in this table is required, please contact us and we will send you this more detailed information as an addendum to this report, at no additional charge.

Please see the following page for an explanation of tank construction, monitoring and piping codes.

Agency File Date: 11/1/00

Received by EDM: 11/27/00

EDM Database Updated: 11/30/00



Copyright © 2000 Environmental Data Management, Inc.

For further information please contact us at 800-368-7376

Use of this information is strictly limited by EDM's authorization agreement, signed by our clients for each report.

FDEP STORAGE TANKS REPORT
(TANKS)

12/4/00

TANKS Page 2 of 94

EXPLANATION OF CODES

CONSTRUCTION TYPE CODES

A = BALL CHECK VALVE
B = INTERNAL LINING
C = STEEL
D = UNKNOWN
E = FIBERGLASS
F = FIBERGLASS-CLAD STEEL
G = CATHODIC PROTECTION-SACRIFICIAL ANODE
H = CATHODIC PROTECTION -IMPRESSED CURRENT
I = DBL WALL/SINGLE MATERIAL
J = SYNTHETIC LINER IN TANK EXCAVATION
K = AST CONTAINMENT: CONCRETE /SYNTHETIC MATERIAL AREA
L = COMPARTMENTED
M = SPILL CONTAINMENT BUCKET
N = FLOW SHUT OFF
O = TIGHT FILL
P = LEVEL GAUGES, HI LEVEL ALARMS
Q = OTHER DEP APPROVED PROTECTION METHOD
R = DBL WALL/DUAL MATERIAL/ (TANK "JACKET")
S = OTHER DEP APPROVED SECONDARY CONTAINMENT SYSTEM
T = SMALL USE TANK
U = FIELD ERECTED TANK
V = PIPELESS UST W/SECONDARY CONTAINMENT
W = BUILT ON SUPPORTS
X = CONCRETE
Y = POLYETHYLENE
Z = OTHER DEP APPROVED TANK MATERIAL

PIPING TYPE CODES

A = ABOVE GROUND-NO CONTACT W/SOIL
B = STEEL OR GALVANIZED METAL
C = FIBERGLASS
D = EXTERNAL PROTECTIVE COATING
E = CATHODIC PROTECTION (SACRIFICIAL ANODE / IMPRESSED CURRENT)
F = DBLWALL/SINGLE MATERIAL
G = SYNTHETIC OR BOX/TRENCH LINER
H = AIRPORT/SEAPORT HYDRANT SYSTEM
I = SUCTION PIPING SYSTEM
J = PRESSURIZED PIPING SYSTEM
K = DISPENSER LINERS
L = BULK PRODUCT SYSTEM
M = DOUBLE WALL / DUAL MATERIAL (PIPE "JACKET")
N = APPROVED SYNTHETIC MATERIAL
O = SEVERE VIOLATION
P = INTERNAL PIPING WITHIN INTERNAL SUMP RISER
V = VIOLATION
X = NO PIPING ASOCIATED WITH TANK
Y = UNKNOWN
Z = OTHER DEP APPROVED PIPING MATERIAL

LEAK MONITORING CODES

1 = CONTINUOUS ELECTRONIC SENSING EQUIPMENT
2 = VISUAL INSPECTIONS OF PIPING SUMPS
3 = ELECTRONIC MONITORING OF PIPING SUMPS
4 = VISUAL INSPECTIONS OF DISPENSING LINERS
5 = ELECTRONIC MONITORING OF DISPENSER LINERS
6 = EXTERNAL PIPING MONITORING
7 = AUTOMATICALLY SAMPLED WELLS
8 = MANUALLY SAMPLED WELLS
A = SITE SUITABILITY PLAN
B = SITE SUITABILITY PLAN EXEMPTION
C = GROUNDWATER MONITOR PLAN
D = SPCC PLAN
E = INTERSTITIAL MONITORING UST LINERS
F = INTERSTITIAL SPACE-DOUBLE WALL TANK
G = ELECTRONIC LINE LEAK DETECTOR W/FLOW SHUTOFF
H = MECHANICAL LINE LEAK DETECTOR
I = NOT REQUIRED-SEE RULE FOR EXEMPTIONS
J = INTERSTITIAL MONITORING-PIPING LINER
K = INTERSTITIAL MONITORING- DOUBLE WALL PIPING
L = AUTOMATIC TANK GAUGING SYSTEM (USTS)
M = MANUAL TANK GAUGING SYSTEM (USTS)
N = GROUNDWATER MONITORING SYSTEM
O = VAPOR MONITORING SYSTEM
P = VAPOR MONITORING W/DILUTION PROCEDURES
Q = VISUAL INSPECTION OF AST SYSTEMS
R = INTERSTITIAL MONITORING OF TANK BOTTOM
S = STATISTICAL INVENTORY RECONCILIATION (SIR/USTS)
T = ANNUAL TIGHTNESS TEST WITH INVENTORY (UST)
U = BULK PIPING PRESSURE TEST
V = SUCTION PUMP CHECK VALVE
W = FIBER-OPTIC TECHNOLOGIES
X = NONE
Y = UNKNOWN
Z = OTHER DEP APPROVED MONITORING METHOD



Copyright © 2000 Environmental Data Management, Inc.

For further information please contact us at 800-368-7376

Use of this information is strictly limited by EDM's authorization agreement, signed by our clients for each report.

FDEP STORAGE TANKS REPORT

(TANKS)

12/4/00

TANKS Page 3 of 94

FACILITY ID NUMBER, NAME AND LOCATION:

098503149
 CHEVRON-PRIESTS
 9472 S SUNCOAST BLVD
 HOMOSASSA, FL 34446-

MAP ID NUMBER:

1

T
A
N
K
S

OWNERSHIP INFORMATION:

PRIEST, ED
 9472 S SUNCOAST BLVD
 HOMOSASSA, FL 32646-

FACILITY TEL #: 9043821188
 FACILITY OPERATOR: PRIEST, ED
 FACILITY TYPE: RETAIL STATION
 FACILITY CLEANUP STATUS:

CONTACT TEL #: 9043821188
 CONTACT: ED PRIEST
 FACILITY STATUS: CLOSED

TANK #:	TANK VOL(GALS):	INST.DATE:	TANK CONTENTS:	TANK POSITION:	TANK STATUS (as of...):
1	2000	7/1/58	LEADED GAS	UNDERGROUND	CLOSED IN PLACE 6/30/93
CONSTRUCTION TYPE(see code sheet): C					
PIPING TYPE(see code sheet): D					
LEAK MONITORING(see code sheet): 8I					
2	2000	7/1/58	UNLEADED GAS	UNDERGROUND	CLOSED IN PLACE 6/30/93
CONSTRUCTION TYPE(see code sheet): C					
PIPING TYPE(see code sheet): D					
LEAK MONITORING(see code sheet): 8I					
3	1000	7/1/58	VEHICULAR DIESEL	UNDERGROUND	CLOSED IN PLACE 6/30/93
CONSTRUCTION TYPE(see code sheet): C					
PIPING TYPE(see code sheet): D					
LEAK MONITORING(see code sheet): 8					
4	5100	9/1/80	UNLEADED GAS	UNDERGROUND	REMOVED 3/01/96
CONSTRUCTION TYPE(see code sheet): C					
PIPING TYPE(see code sheet): B					
LEAK MONITORING(see code sheet): 8					
5	5100	9/1/80	UNLEADED GAS	UNDERGROUND	REMOVED 3/01/96
CONSTRUCTION TYPE(see code sheet): C					
PIPING TYPE(see code sheet): B					
LEAK MONITORING(see code sheet): 8					



Copyright © 2000 Environmental Data Management, Inc.
 For further information please contact us at 800-368-7376

Use of this information is strictly limited by EDM's authorization agreement, signed by our clients for each report.

FDEP STORAGE TANKS REPORT

(TANKS)

12/4/00

TANKS Page 4 of 94

FACILITY ID NUMBER, NAME AND LOCATION:

098503049
 CUMBERLAND FARMS #1006
 8078 S SUNCOAST BLVD RT 19
 HOMOSASSA, FL 32646-

MAP ID NUMBER:

3

T
A
N
K
S

OWNERSHIP INFORMATION:

CUMBERLAND FARMS INC
 777 DEDHAM ST
 CANTON, MA 2021-9118

FACILITY TEL #: 3523820560

CONTACT TEL #: 7818284900

FACILITY OPERATOR: CUMBERLAND FARMS INC

CONTACT: PHILIP LEVREULT

FACILITY TYPE: RETAIL STATION

FACILITY STATUS: OPEN

FACILITY CLEANUP STATUS: ONGO- ONGOING (AT LEAST ONE CLEANUP ACTIVITY IS IN PROGRESS AT A RELATED DISCHARGE).

TANK #: TANK VOL.(GALS): INST.DATE: TANK CONTENTS: TANK POSITION: TANK STATUS (as of...):

1 10000 LEADED GAS UNDERGROUND REMOVED
 CONSTRUCTION TYPE(see code sheet): C
 PIPING TYPE(see code sheet): B
 LEAK MONITORING(see code sheet): I

TANK #: TANK VOL.(GALS): INST.DATE: TANK CONTENTS: TANK POSITION: TANK STATUS (as of...):

1B 8000 4/1/87 UNLEADED GAS UNDERGROUND IN SERVICE
 CONSTRUCTION TYPE(see code sheet): FMAO
 PIPING TYPE(see code sheet): CJK
 LEAK MONITORING(see code sheet): HS

TANK #: TANK VOL.(GALS): INST.DATE: TANK CONTENTS: TANK POSITION: TANK STATUS (as of...):

2 10000 GASOHOL UNDERGROUND REMOVED
 CONSTRUCTION TYPE(see code sheet): C
 PIPING TYPE(see code sheet): B
 LEAK MONITORING(see code sheet): I

TANK #: TANK VOL.(GALS): INST.DATE: TANK CONTENTS: TANK POSITION: TANK STATUS (as of...):

2B 8000 4/1/87 UNLEADED GAS UNDERGROUND IN SERVICE
 CONSTRUCTION TYPE(see code sheet): FMAO
 PIPING TYPE(see code sheet): CJK
 LEAK MONITORING(see code sheet): HS

TANK #: TANK VOL.(GALS): INST.DATE: TANK CONTENTS: TANK POSITION: TANK STATUS (as of...):

3 4000 GASOHOL UNDERGROUND REMOVED
 CONSTRUCTION TYPE(see code sheet): C
 PIPING TYPE(see code sheet): B
 LEAK MONITORING(see code sheet): I

TANK #: TANK VOL.(GALS): INST.DATE: TANK CONTENTS: TANK POSITION: TANK STATUS (as of...):

1B1 8000 4/1/87 UNLEADED GAS UNDERGROUND IN SERVICE
 CONSTRUCTION TYPE(see code sheet): FMAO
 PIPING TYPE(see code sheet): CJK
 LEAK MONITORING(see code sheet): HS



Copyright © 2000 Environmental Data Management, Inc.

For further information please contact us at 800-368-7376

Use of this information is strictly limited by EDM's authorization agreement, signed by our clients for each report.

FDEP STORAGE TANKS REPORT (TANKS)

12/4/00

TANKS Page 5 of 94

FACILITY ID NUMBER, NAME AND LOCATION:

MAP ID NUMBER:

098625853
CIRCLE K #7497
6775 S SUNCOAST BLVD
HOMOSASSA SPRINGS, FL 32646-

OWNERSHIP INFORMATION:

CIRCLE K STORES INC
5650 BRECKENRIDGE PARK DR #300
TAMPA, FL 33610-

4

T
A
N
K
S

FACILITY TEL #: 8136898161

CONTACT TEL #: 8137445266

FACILITY OPERATOR: CIRCLE K CORP

CONTACT: STEVE BELIN

FACILITY TYPE: RETAIL STATION

FACILITY STATUS: OPEN

FACILITY CLEANUP STATUS: ONGO- ONGOING (AT LEAST ONE CLEANUP ACTIVITY IS IN PROGRESS AT A RELATED DISCHARGE).

TANK #:	TANK VOL.(GALS):	INST.DATE:	TANK CONTENTS:	TANK POSITION:	TANK STATUS (as of...):
1	10000	5/1/85	UNLEADED GAS	UNDERGROUND	IN SERVICE
CONSTRUCTION TYPE(see code sheet): GMOACN					
PIPING TYPE(see code sheet): CJFK					
LEAK MONITORING(see code sheet): HSK					

TANK #:	TANK VOL.(GALS):	INST.DATE:	TANK CONTENTS:	TANK POSITION:	TANK STATUS (as of...):
2	10000	5/1/85	UNLEADED GAS	UNDERGROUND	IN SERVICE
CONSTRUCTION TYPE(see code sheet): GMOACN					
PIPING TYPE(see code sheet): CJFK					
LEAK MONITORING(see code sheet): HSK					

TANK #:	TANK VOL.(GALS):	INST.DATE:	TANK CONTENTS:	TANK POSITION:	TANK STATUS (as of...):
3	10000	5/1/85	UNLEADED GAS	UNDERGROUND	IN SERVICE
CONSTRUCTION TYPE(see code sheet): GMOACN					
PIPING TYPE(see code sheet): CJFK					
LEAK MONITORING(see code sheet): HSK					

TANK #:	TANK VOL.(GALS):	INST.DATE:	TANK CONTENTS:	TANK POSITION:	TANK STATUS (as of...):
4	10000	5/1/85	VEHICULAR DIESEL	UNDERGROUND	IN SERVICE
CONSTRUCTION TYPE(see code sheet): GMOACN					
PIPING TYPE(see code sheet): CJFK					
LEAK MONITORING(see code sheet): HSK					



Copyright © 2000 Environmental Data Management, Inc.
For further information please contact us at 800-368-7376

Use of this information is strictly limited by EDM's authorization agreement, signed by our clients for each report.

FDEP STORAGE TANKS REPORT (TANKS)

12/4/00

TANKS Page 6 of 94

FACILITY ID NUMBER, NAME AND LOCATION:

098841370
 KWIK STOP
 5445 S SUNCOAST BLVD
 HOMOSASSA, FL 34446-

MAP ID NUMBER:

9

T
A
N
K
S

OWNERSHIP INFORMATION:

BINAL FOOD INC
 5445 S SUNCOAST BLVD
 HOMOSASSA, FL 34446-

FACILITY TEL #: 3526289300
 FACILITY OPERATOR: KETAN SHAH
 FACILITY TYPE: RETAIL STATION
 FACILITY CLEANUP STATUS:

CONTACT TEL #: 3526289300
 CONTACT: KETAN SHAH
 FACILITY STATUS: OPEN

TANK #:	TANK VOL(GALS):	INST.DATE:	TANK CONTENTS:	TANK POSITION:	TANK STATUS (as of...):
1	8000	7/1/88	UNLEADED GAS	UNDERGROUND	IN SERVICE
<p>CONSTRUCTION TYPE(see code sheet): CDMO PIPING TYPE(see code sheet): MKNJ LEAK MONITORING(see code sheet): HK135</p>					
2	8000	7/1/88	UNLEADED GAS	UNDERGROUND	IN SERVICE
<p>CONSTRUCTION TYPE(see code sheet): CDMO PIPING TYPE(see code sheet): MKNJ LEAK MONITORING(see code sheet): LHK135</p>					
3	8000	7/1/88	UNLEADED GAS	UNDERGROUND	IN SERVICE
<p>CONSTRUCTION TYPE(see code sheet): CDMO PIPING TYPE(see code sheet): MKNJ LEAK MONITORING(see code sheet): LHK135</p>					



Copyright © 2000 Environmental Data Management, Inc.
 For further information please contact us at 800-368-7376

Use of this information is strictly limited by EDM's authorization agreement, signed by our clients for each report.

FDEP STORAGE TANKS REPORT

(TANKS)

12/4/00

TANKS Page 7 of 94

FACILITY ID NUMBER, NAME AND LOCATION:

098503115
 QUICK SAVE DISCOUNT BEVERAGES IN SUNN
 5366 S SUNCOAST BLVD
 HOMOSASSA, FL 34446-

MAP ID NUMBER:

12

T
A
N
K
S

OWNERSHIP INFORMATION:

QUICK SAVE DISCOUNT BEVERA
 5366 S SUNCOAST BLVE
 HOMOSASSA, FL 34446-

FACILITY TEL #: 3526285064

CONTACT TEL #: 3526285064

FACILITY OPERATOR: DILIP PATEL

CONTACT: DELIP PATEL

FACILITY TYPE: RETAIL STATION

FACILITY STATUS: OPEN

FACILITY CLEANUP STATUS: ONGO- ONGOING (AT LEAST ONE CLEANUP ACTIVITY IS IN PROGRESS AT A RELATED DISCHARGE).

TANK #:	TANK VOL(GALS):	INST.DATE:	TANK CONTENTS:	TANK POSITION:	TANK STATUS (as of...):
1	4000	7/1/77	UNLEADED GAS	UNDERGROUND	IN SERVICE
CONSTRUCTION TYPE(see code sheet): CNGGB					
PIPING TYPE(see code sheet): EBI					
LEAK MONITORING(see code sheet): SM					

TANK #:	TANK VOL(GALS):	INST.DATE:	TANK CONTENTS:	TANK POSITION:	TANK STATUS (as of...):
2	4000	7/1/77	UNLEADED GAS	UNDERGROUND	IN SERVICE
CONSTRUCTION TYPE(see code sheet): CNGGB					
PIPING TYPE(see code sheet): EBI					
LEAK MONITORING(see code sheet): SM					

TANK #:	TANK VOL(GALS):	INST.DATE:	TANK CONTENTS:	TANK POSITION:	TANK STATUS (as of...):
3	4000	7/1/77	UNLEADED GAS	UNDERGROUND	IN SERVICE
CONSTRUCTION TYPE(see code sheet): CNGGB					
PIPING TYPE(see code sheet): EBI					
LEAK MONITORING(see code sheet): SM					

TANK #:	TANK VOL(GALS):	INST.DATE:	TANK CONTENTS:	TANK POSITION:	TANK STATUS (as of...):
4	4000	7/1/77	UNLEADED GAS	UNDERGROUND	IN SERVICE
CONSTRUCTION TYPE(see code sheet): CNGGB					
PIPING TYPE(see code sheet): EBI					
LEAK MONITORING(see code sheet): SM					



Copyright © 2000 Environmental Data Management, Inc.
 For further information please contact us at 800-368-7376

Use of this information is strictly limited by EDM's authorization agreement, signed by our clients for each report.

FDEP STORAGE TANKS REPORT

(TANKS)

12/4/00

TANKS Page 8 of 94

FACILITY ID NUMBER, NAME AND LOCATION:

099046287
 SPRINT FLORIDA
 4465 S SUNCOAST BLVD
 HOMOSASSA, FL 32646-7500

MAP ID NUMBER:

14

T
A
N
K
S

OWNERSHIP INFORMATION:

SPRINT FLORIDA
 PO BOX 165000 M/S FLAPKA0206
 ALTAMONTE SPRING, FL 32716-5000

FACILITY TEL #: 3523688760

CONTACT TEL #: 4078891531

FACILITY OPERATOR: LEWIS PETTEWAY

CONTACT: JENNIFER SCARPINO

FACILITY TYPE: FUEL USER/NON-RETAIL

FACILITY STATUS: OPEN

FACILITY CLEANUP STATUS: NREQ- NOT REQUIRED (ALL RELATED DISCHARGES EITHER DID NOT REQUIRE CLEANUP PER CHAPTER 17-770 RULES, OR NO CONTAMINATION WAS FOUND BY INSPECTION).

<u>TANK #:</u>	<u>TANK VOL(GALS):</u>	<u>INST.DATE:</u>	<u>TANK CONTENTS:</u>	<u>TANK POSITION:</u>	<u>TANK STATUS (as of...):</u>
1	2500	3/1/90	DIESEL-EMERGEN GENERATOR	UNDERGROUND	CLOSED IN PLACE 9/01/98
<u>CONSTRUCTION TYPE(see code sheet):</u> CF					
<u>PIPING TYPE(see code sheet):</u> CI					
<u>LEAK MONITORING(see code sheet):</u> X					

<u>TANK #:</u>	<u>TANK VOL(GALS):</u>	<u>INST.DATE:</u>	<u>TANK CONTENTS:</u>	<u>TANK POSITION:</u>	<u>TANK STATUS (as of...):</u>
2	2000	9/1/98	DIESEL-EMERGEN GENERATOR	ABOVEGROUND	IN SERVICE 9/01/98
<u>CONSTRUCTION TYPE(see code sheet):</u> CARMOKE					
<u>PIPING TYPE(see code sheet):</u> BAI					
<u>LEAK MONITORING(see code sheet):</u> DF01					



Copyright © 2000 Environmental Data Management, Inc.

For further information please contact us at 800-368-7376

Use of this information is strictly limited by EDM's authorization agreement, signed by our clients for each report.

FDEP STORAGE TANKS REPORT (TANKS)

12/4/00

TANKS Page 9 of 94

FACILITY ID NUMBER, NAME AND LOCATION:

098736154
 SUNRISE FOOD MART #10
 4450 S SUNCOAST BLVD
 HOMOSASSA, FL 32646-7501

MAP ID NUMBER:

15

T
A
N
K
S

OWNERSHIP INFORMATION:

AMERICAN PETROLEUM INVESTM
 402 HIGHPOINT DR #A
 COCOA, FL 32926-

FACILITY TEL #: 3526281131

CONTACT TEL #: 4076900807

FACILITY OPERATOR: SEAN OBRIEN

CONTACT: RAJ SHAH OR AL WILSON

FACILITY TYPE: RETAIL STATION

FACILITY STATUS: OPEN

FACILITY CLEANUP STATUS: ONGO- ONGOING (AT LEAST ONE CLEANUP ACTIVITY IS IN PROGRESS AT A RELATED DISCHARGE).

TANK #:	TANK VOL(GALS):	INST.DATE:	TANK CONTENTS:	TANK POSITION:	TANK STATUS (as of...):
1	10000	10/1/87	UNLEADED GAS	UNDERGROUND	IN SERVICE
CONSTRUCTION TYPE(see code sheet): AFMO					
PIPING TYPE(see code sheet): CKJ					
LEAK MONITORING(see code sheet): 8H24					

TANK #:	TANK VOL(GALS):	INST.DATE:	TANK CONTENTS:	TANK POSITION:	TANK STATUS (as of...):
2	10000	10/1/87	UNLEADED GAS	UNDERGROUND	IN SERVICE
CONSTRUCTION TYPE(see code sheet): AFMO					
PIPING TYPE(see code sheet): CKJ					
LEAK MONITORING(see code sheet): 8H24					

TANK #:	TANK VOL(GALS):	INST.DATE:	TANK CONTENTS:	TANK POSITION:	TANK STATUS (as of...):
3	10000	10/1/87	LEADED GAS	UNDERGROUND	IN SERVICE
CONSTRUCTION TYPE(see code sheet): AFMO					
PIPING TYPE(see code sheet): CKJ					
LEAK MONITORING(see code sheet): 8H24					



Copyright © 2000 Environmental Data Management, Inc.
 For further information please contact us at 800-368-7376

Use of this information is strictly limited by EDM's authorization agreement, signed by our clients for each report.

FDEP STORAGE TANKS REPORT (TANKS)

12/4/00

TANKS Page 10 of 94

FACILITY ID NUMBER, NAME AND LOCATION:

098945300
AMOCO #182
4205 S SUNCOAST BLVD
HOMOSASSA SPRINGS, FL 34446-

MAP ID NUMBER:

16

T
A
N
K
S

OWNERSHIP INFORMATION:
QUALITY PETROLEUM CORP
PO BOX 3889
LAKELAND, FL 33802-

FACILITY TEL #:

CONTACT TEL #: 8636872682

FACILITY OPERATOR:

CONTACT: STEVE WEEKS

FACILITY TYPE: RETAIL STATION

FACILITY STATUS: OPEN

FACILITY CLEANUP STATUS: ONGO- ONGOING (AT LEAST ONE CLEANUP ACTIVITY IS IN PROGRESS AT A RELATED DISCHARGE).

TANK #:	TANK VOL(GALS):	INST.DATE:	TANK CONTENTS:	TANK POSITION:	TANK STATUS (as of...):
1	8000	7/1/72	VEHICULAR DIESEL	UNDERGROUND	REMOVED 7/31/93
CONSTRUCTION TYPE(see code sheet): GWN					
PIPING TYPE(see code sheet): EJK					
LEAK MONITORING(see code sheet): 8HL					

TANK #:	TANK VOL(GALS):	INST.DATE:	TANK CONTENTS:	TANK POSITION:	TANK STATUS (as of...):
2	10000	7/1/85	UNLEADED GAS	UNDERGROUND	REMOVED 7/31/93
CONSTRUCTION TYPE(see code sheet): GWN					
PIPING TYPE(see code sheet): EJK					
LEAK MONITORING(see code sheet): 8HL					

TANK #:	TANK VOL(GALS):	INST.DATE:	TANK CONTENTS:	TANK POSITION:	TANK STATUS (as of...):
3	10000	7/1/72	UNLEADED GAS	UNDERGROUND	REMOVED 7/31/93
CONSTRUCTION TYPE(see code sheet): GWN					
PIPING TYPE(see code sheet): EJK					
LEAK MONITORING(see code sheet): 8HL					

TANK #:	TANK VOL(GALS):	INST.DATE:	TANK CONTENTS:	TANK POSITION:	TANK STATUS (as of...):
4	10000	7/1/72	UNLEADED GAS	UNDERGROUND	REMOVED 7/31/93
CONSTRUCTION TYPE(see code sheet): GWN					
PIPING TYPE(see code sheet): EJK					
LEAK MONITORING(see code sheet): 8HL					

TANK #:	TANK VOL(GALS):	INST.DATE:	TANK CONTENTS:	TANK POSITION:	TANK STATUS (as of...):
5	12000	3/1/94	VEHICULAR DIESEL	ABOVEGROUND	IN SERVICE
CONSTRUCTION TYPE(see code sheet): ILMFN					
PIPING TYPE(see code sheet): CFJKA					
LEAK MONITORING(see code sheet): FH1K24					

TANK #:	TANK VOL(GALS):	INST.DATE:	TANK CONTENTS:	TANK POSITION:	TANK STATUS (as of...):
6	12000	3/1/94	UNLEADED GAS	ABOVEGROUND	IN SERVICE
CONSTRUCTION TYPE(see code sheet): ILMFN					
PIPING TYPE(see code sheet): CFJKA					
LEAK MONITORING(see code sheet): FH1K24					



Copyright © 2000 Environmental Data Management, Inc.
For further information please contact us at 800-368-7376

Use of this information is strictly limited by EDM's authorization agreement, signed by our clients for each report.

FDEP STORAGE TANKS REPORT
(TANKS)

12/4/00

TANKS Page 11 of 94

FACILITY ID NUMBER, NAME AND LOCATION:

099202408
LARRYS AUTO SALES
4029 S SUNCOAST BLVD
HOMOSASSA SPRINGS, FL 34447-

MAP ID NUMBER:

17

T
A
N
K
S

OWNERSHIP INFORMATION:

PETERSON, JAMES A
PO BOX 560
HOMOSASSA SPRING, FL 34447-

FACILITY TEL #: 9046283199

CONTACT TEL #: 9046287850

FACILITY OPERATOR: CARLSON, LARRY

CONTACT: JAMES A PETERSON

FACILITY TYPE: FUEL USER/NON-RETAIL

FACILITY STATUS: CLOSED

FACILITY CLEANUP STATUS: APPL- APPLICATION (CLEANUP PROGRAM APPLICATION HAS BEEN RECEIVED)

TANK #: TANK VOL.(GALS): INST.DATE: TANK CONTENTS: TANK POSITION: TANK STATUS (as of...):
2000 UNLEADED GAS UNDERGROUND REMOVED 6/30/91
CONSTRUCTION TYPE(see code sheet): D
PIPING TYPE(see code sheet): Y
LEAK MONITORING(see code sheet): Y



Copyright © 2000 Environmental Data Management, Inc.
For further information please contact us at 800-368-7376

Use of this information is strictly limited by EDM's authorization agreement, signed by our clients for each report.

FDEP STORAGE TANKS REPORT (TANKS)

12/4/00

TANKS Page 12 of 94

FACILITY ID NUMBER, NAME AND LOCATION:

098503076
FINA STATION
US 19
HOMOSASSA SPRINGS, FL 32649-

MAP ID NUMBER:

19

T
A
N
K
S

OWNERSHIP INFORMATION:

WHETSTONE OIL CO
PO BOX 1257
CRYSTAL RIVER, FL 34423-1237

FACILITY TEL #: 3527953464

CONTACT TEL #: 3527953464

FACILITY OPERATOR: JAY'S 66 SERVICE

CONTACT: MIKE WHETSTONE

FACILITY TYPE: RETAIL STATION

FACILITY STATUS: OPEN

FACILITY CLEANUP STATUS: APPL- APPLICATION (CLEANUP PROGRAM APPLICATION HAS BEEN RECEIVED)

TANK #:	TANK VOL(GALS):	INST.DATE:	TANK CONTENTS:	TANK POSITION:	TANK STATUS (as of...):
1	6000	7/1/71	UNLEADED GAS	UNDERGROUND	IN SERVICE
CONSTRUCTION TYPE(see code sheet): FMNO					
PIPING TYPE(see code sheet): K					
LEAK MONITORING(see code sheet): S4H					

TANK #:	TANK VOL(GALS):	INST.DATE:	TANK CONTENTS:	TANK POSITION:	TANK STATUS (as of...):
2	6000	7/1/71	UNLEADED GAS	UNDERGROUND	IN SERVICE
CONSTRUCTION TYPE(see code sheet): FMNO					
PIPING TYPE(see code sheet): K					
LEAK MONITORING(see code sheet): S4H					

TANK #:	TANK VOL(GALS):	INST.DATE:	TANK CONTENTS:	TANK POSITION:	TANK STATUS (as of...):
3	6000	7/1/71	LEADED GAS	UNDERGROUND	IN SERVICE
CONSTRUCTION TYPE(see code sheet): FMNO					
PIPING TYPE(see code sheet): K					
LEAK MONITORING(see code sheet): S4H					

TANK #:	TANK VOL(GALS):	INST.DATE:	TANK CONTENTS:	TANK POSITION:	TANK STATUS (as of...):
4	6000		VEHICULAR DIESEL	UNDERGROUND	IN SERVICE
CONSTRUCTION TYPE(see code sheet): FMNO					
PIPING TYPE(see code sheet): K					
LEAK MONITORING(see code sheet): S4H					



Copyright © 2000 Environmental Data Management, Inc.
For further information please contact us at 800-368-7376

Use of this information is strictly limited by EDM's authorization agreement, signed by our clients for each report.

FDEP STORAGE TANKS REPORT
(TANKS)

12/4/00

TANKS Page 13 of 94

FACILITY ID NUMBER, NAME AND LOCATION:

099502003
TOUCH OF QUALITY CLEANERS
3956 SUNCOAST BLVD SPRINGS PLAZA
HOMOSASSA, FL 32646-

MAP ID NUMBER:

20

T
A
N
K
S

OWNERSHIP INFORMATION:

TOUCH OF QUALITY CLEANERS
1194 S BROAD ST
BROOKSVILLE, FL 34601-

FACILITY TEL #: 3527967965
FACILITY OPERATOR: RUSSELL POWELL
FACILITY TYPE: DRY DROP-OFF
FACILITY CLEANUP STATUS:

CONTACT TEL #: 3527967965
CONTACT: POWELL, RUSSELL & SANDRA
FACILITY STATUS: CLOSED

TANK #: TANK VOL(GALS): INST. DATE: TANK CONTENTS: TANK POSITION: TANK STATUS (as of...):
1 TETRACHLOROETHYLENE ABOVEGROUND REMOVED 12/01/95

CONSTRUCTION TYPE(see code sheet):

PIPING TYPE(see code sheet):

LEAK MONITORING(see code sheet):



Copyright © 2000 Environmental Data Management, Inc.
For further information please contact us at 800-368-7376

Use of this information is strictly limited by EDM's authorization agreement, signed by our clients for each report.

FDEP STORAGE TANKS REPORT (TANKS)

12/4/00

TANKS Page 14 of 94

FACILITY ID NUMBER, NAME AND LOCATION:

098503163
ISLAND FOODS #518
3900 S SUNCOAST BLVD.
HOMOSASSA SPRINGS, FL 34447-

MAP ID NUMBER:

21

T
A
N
K
S

OWNERSHIP INFORMATION:
ISLAND FOOD STORES LTD
9551 BAYMEADOWS RD #1
JACKSONVILLE, FL 32256-

FACILITY TEL #: 9047302660

CONTACT TEL #: 9047302660

FACILITY OPERATOR: MS ROBIN RYAN

CONTACT: ROBIN RYAN

FACILITY TYPE: RETAIL STATION

FACILITY STATUS: OPEN

FACILITY CLEANUP STATUS: ONGO- ONGOING (AT LEAST ONE CLEANUP ACTIVITY IS IN PROGRESS AT A RELATED DISCHARGE).

TANK #: TANK VOL(GALS): INST.DATE: TANK CONTENTS: TANK POSITION: TANK STATUS (as of...):

1A 4000 2/1/63 LEADED GAS UNDERGROUND REMOVED 8/31/90
CONSTRUCTION TYPE(see code sheet): AC
PIPING TYPE(see code sheet): B
LEAK MONITORING(see code sheet): SH

TANK #: TANK VOL(GALS): INST.DATE: TANK CONTENTS: TANK POSITION: TANK STATUS (as of...):

1B 4000 2/1/63 LEADED GAS UNDERGROUND REMOVED 8/31/90
CONSTRUCTION TYPE(see code sheet): AC
PIPING TYPE(see code sheet): B
LEAK MONITORING(see code sheet): SH

TANK #: TANK VOL(GALS): INST.DATE: TANK CONTENTS: TANK POSITION: TANK STATUS (as of...):

2A 4000 2/1/63 UNLEADED GAS UNDERGROUND REMOVED 8/31/90
CONSTRUCTION TYPE(see code sheet): AC
PIPING TYPE(see code sheet): B
LEAK MONITORING(see code sheet): SH

TANK #: TANK VOL(GALS): INST.DATE: TANK CONTENTS: TANK POSITION: TANK STATUS (as of...):

2B 4000 2/1/63 UNLEADED GAS UNDERGROUND REMOVED 8/31/90
CONSTRUCTION TYPE(see code sheet): AC
PIPING TYPE(see code sheet): B
LEAK MONITORING(see code sheet): SH

TANK #: TANK VOL(GALS): INST.DATE: TANK CONTENTS: TANK POSITION: TANK STATUS (as of...):

3 4000 2/1/63 UNLEADED GAS UNDERGROUND REMOVED 8/31/90
CONSTRUCTION TYPE(see code sheet): AC
PIPING TYPE(see code sheet): B
LEAK MONITORING(see code sheet): SH

TANK #: TANK VOL(GALS): INST.DATE: TANK CONTENTS: TANK POSITION: TANK STATUS (as of...):

4 550 7/1/63 WASTE OIL UNDERGROUND REMOVED 8/31/90
CONSTRUCTION TYPE(see code sheet): C
PIPING TYPE(see code sheet): B
LEAK MONITORING(see code sheet): I

TANK #: TANK VOL(GALS): INST.DATE: TANK CONTENTS: TANK POSITION: TANK STATUS (as of...):

5 10000 7/1/96 UNLEADED GAS ABOVEGROUND IN SERVICE 8/01/96
CONSTRUCTION TYPE(see code sheet): CNPI
PIPING TYPE(see code sheet): NFJKBMA
LEAK MONITORING(see code sheet): LFHKS4321



Copyright © 2000 Environmental Data Management, Inc.

For further information please contact us at 800-368-7376

Use of this information is strictly limited by EDM's authorization agreement, signed by our clients for each report.

FDEP STORAGE TANKS REPORT (TANKS)

12/4/00

TANKS Page 15 of 94

FACILITY ID NUMBER, NAME AND LOCATION:

098503163
 ISLAND FOODS #518
 3900 S SUNCOAST BLVD.
 HOMOSASSA SPRINGS, FL 34447-

MAP ID NUMBER:

21

T
A
N
K
S

OWNERSHIP INFORMATION:

ISLAND FOOD STORES LTD
 9551 BAYMEADOWS RD #1
 JACKSONVILLE, FL 32256-

<u>TANK #:</u>	<u>TANK VOL (GALS):</u>	<u>INST. DATE:</u>	<u>TANK CONTENTS:</u>	<u>TANK POSITION:</u>	<u>TANK STATUS (as of...):</u>
6	10000	7/1/96	UNLEADED GAS	ABOVEGROUND	IN SERVICE 8/01/96
<u>CONSTRUCTION TYPE (see code sheet):</u> MPI					
<u>PIPING TYPE (see code sheet):</u> NFJKBOM					
<u>LEAK MONITORING (see code sheet):</u> LPHKS4321					



Copyright © 2000 Environmental Data Management, Inc.
 For further information please contact us at 800-368-7376

Use of this information is strictly limited by EDM's authorization agreement, signed by our clients for each report.

FDEP STORAGE TANKS REPORT (TANKS)

12/4/00

TANKS Page 16 of 94

FACILITY ID NUMBER, NAME AND LOCATION:

MAP ID NUMBER:

21

T
A
N
K
S

098503163. -HISTORICAL ENTRY-
ISLAND FOODS #518
US 19 & 8TH ST
HOMOSASSA SPRINGS, FL 32647

OWNERSHIP INFORMATION:

FACILITY TEL #: (904)730-2660
FACILITY OPERATOR:
FACILITY TYPE: A / Retail Station
FACILITY CLEANUP STATUS:

CONTACT TEL #:
CONTACT:
FACILITY STATUS: OPEN

TANK #: TANK VOL.(GALS): INST.DATE: TANK CONTENTS: TANK POSITION: TANK STATUS (as of...):

1A 4000 02/1963 LEADED GAS UNDER Removed 31-AUG-90
CONSTRUCTION TYPE(see code sheet): AC
PIPING TYPE(see code sheet): B
LEAK MONITORING(see code sheet): BH

TANK #: TANK VOL.(GALS): INST.DATE: TANK CONTENTS: TANK POSITION: TANK STATUS (as of...):

1B 4000 02/1963 LEADED GAS UNDER Removed 31-AUG-90
CONSTRUCTION TYPE(see code sheet): AC
PIPING TYPE(see code sheet): B
LEAK MONITORING(see code sheet): BH

TANK #: TANK VOL.(GALS): INST.DATE: TANK CONTENTS: TANK POSITION: TANK STATUS (as of...):

1A 4000 02/1963 UNLEADED GAS UNDER Removed 31-AUG-90
CONSTRUCTION TYPE(see code sheet): AC
PIPING TYPE(see code sheet): B
LEAK MONITORING(see code sheet): BH

TANK #: TANK VOL.(GALS): INST.DATE: TANK CONTENTS: TANK POSITION: TANK STATUS (as of...):

1E 4000 02/1963 UNLEADED GAS UNDER Removed 31-AUG-90
CONSTRUCTION TYPE(see code sheet): AC
PIPING TYPE(see code sheet): B
LEAK MONITORING(see code sheet): BH

TANK #: TANK VOL.(GALS): INST.DATE: TANK CONTENTS: TANK POSITION: TANK STATUS (as of...):

1 4000 02/1963 UNLEADED GAS UNDER Removed 31-AUG-90
CONSTRUCTION TYPE(see code sheet): AC
PIPING TYPE(see code sheet): B
LEAK MONITORING(see code sheet): BH

TANK #: TANK VOL.(GALS): INST.DATE: TANK CONTENTS: TANK POSITION: TANK STATUS (as of...):

4 550 07/1963 WASTE OIL UNDER Removed 31-AUG-90
CONSTRUCTION TYPE(see code sheet): C
PIPING TYPE(see code sheet): B
LEAK MONITORING(see code sheet): I

TANK #: TANK VOL.(GALS): INST.DATE: TANK CONTENTS: TANK POSITION: TANK STATUS (as of...):

5 10000 07/1996 UNLEADED GAS ABOVE In Service 01-AUG-96
CONSTRUCTION TYPE(see code sheet): CIMP
PIPING TYPE(see code sheet): FURN
LEAK MONITORING(see code sheet): FRIK



Copyright © 2000 Environmental Data Management, Inc.

For further information please contact us at 800-368-7376

Use of this information is strictly limited by EDM's authorization agreement, signed by our clients for each report.

FDEP STORAGE TANKS REPORT
(TANKS)

12/4/00

TANKS Page 17 of 94

FACILITY ID NUMBER, NAME AND LOCATION:

MAP ID NUMBER:

21

T
A
N
K
S

OWNERSHIP INFORMATION:

098503163. -HISTORICAL ENTRY-
ISLAND FOODS #518
US 19 & 8TH ST
HOMOSASSA SPRINGS, FL 32647

TANK #: TANK VOL(GALS): INST. DATE: TANK CONTENTS:

TANK POSITION: TANK STATUS (as of...):

6 10000 07/1996 UNLEADED GAS

ABOVE In Service 01-AUG-96

CONSTRUCTION TYPE(see code sheet): CIMP

PIPING TYPE(see code sheet): FJKN

LEAK MONITORING(see code sheet): FHIK



Copyright © 2000 Environmental Data Management, Inc.
For further information please contact us at 800-368-7376

Use of this information is strictly limited by EDM's authorization agreement, signed by our clients for each report.

FDEP STORAGE TANKS REPORT (TANKS)

12/4/00

TANKS Page 18 of 94

FACILITY ID NUMBER, NAME AND LOCATION:

098503124
 TEXACO #721
 3861 SUNCOAST BLVD
 HOMOSASSA SPRINGS, FL 32646-

MAP ID NUMBER:

22

T
A
N
K
S

OWNERSHIP INFORMATION:

SMITH BROS OIL CO
 PO BOX 3889
 LAKELAND, FL 33802-3889

FACILITY TEL #:

CONTACT TEL #: 8636872682

FACILITY OPERATOR:

CONTACT: STEVE WEEKS

FACILITY TYPE: RETAIL STATION

FACILITY STATUS: OPEN

FACILITY CLEANUP STATUS: ONGO- ONGOING (AT LEAST ONE CLEANUP ACTIVITY IS IN PROGRESS AT A RELATED DISCHARGE).

<u>TANK #:</u>	<u>TANK VOL(GALS):</u>	<u>INST.DATE:</u>	<u>TANK CONTENTS:</u>	<u>TANK POSITION:</u>	<u>TANK STATUS (as of...):</u>
1	5000	9/1/84	UNLEADED GAS	UNDERGROUND	REMOVED 10/31/89
CONSTRUCTION TYPE(see code sheet): AF					
PIPING TYPE(see code sheet): B					
LEAK MONITORING(see code sheet): S					

<u>TANK #:</u>	<u>TANK VOL(GALS):</u>	<u>INST.DATE:</u>	<u>TANK CONTENTS:</u>	<u>TANK POSITION:</u>	<u>TANK STATUS (as of...):</u>
2	5000	9/1/84	UNLEADED GAS	UNDERGROUND	REMOVED 10/31/89
CONSTRUCTION TYPE(see code sheet): AF					
PIPING TYPE(see code sheet): B					
LEAK MONITORING(see code sheet): S					

<u>TANK #:</u>	<u>TANK VOL(GALS):</u>	<u>INST.DATE:</u>	<u>TANK CONTENTS:</u>	<u>TANK POSITION:</u>	<u>TANK STATUS (as of...):</u>
3	5000	9/1/84	UNLEADED GAS	UNDERGROUND	REMOVED 10/31/89
CONSTRUCTION TYPE(see code sheet): AF					
PIPING TYPE(see code sheet): B					
LEAK MONITORING(see code sheet): S					

<u>TANK #:</u>	<u>TANK VOL(GALS):</u>	<u>INST.DATE:</u>	<u>TANK CONTENTS:</u>	<u>TANK POSITION:</u>	<u>TANK STATUS (as of...):</u>
4	550		WASTE OIL	UNDERGROUND	REMOVED 10/31/89
CONSTRUCTION TYPE(see code sheet): D					
PIPING TYPE(see code sheet): Y					
LEAK MONITORING(see code sheet): Y					

<u>TANK #:</u>	<u>TANK VOL(GALS):</u>	<u>INST.DATE:</u>	<u>TANK CONTENTS:</u>	<u>TANK POSITION:</u>	<u>TANK STATUS (as of...):</u>
5	4000	10/1/89	VEHICULAR DIESEL	UNDERGROUND	IN SERVICE
CONSTRUCTION TYPE(see code sheet): AFMO					
PIPING TYPE(see code sheet): CJK					
LEAK MONITORING(see code sheet): S4H					

<u>TANK #:</u>	<u>TANK VOL(GALS):</u>	<u>INST.DATE:</u>	<u>TANK CONTENTS:</u>	<u>TANK POSITION:</u>	<u>TANK STATUS (as of...):</u>
6	10000	10/1/89	UNLEADED GAS	UNDERGROUND	IN SERVICE
CONSTRUCTION TYPE(see code sheet): AFMO					
PIPING TYPE(see code sheet): CJK					
LEAK MONITORING(see code sheet): S4H					

<u>TANK #:</u>	<u>TANK VOL(GALS):</u>	<u>INST.DATE:</u>	<u>TANK CONTENTS:</u>	<u>TANK POSITION:</u>	<u>TANK STATUS (as of...):</u>
7	8000	10/1/89	UNLEADED GAS	UNDERGROUND	IN SERVICE
CONSTRUCTION TYPE(see code sheet): AFMO					
PIPING TYPE(see code sheet): CJK					
LEAK MONITORING(see code sheet): S4H					



Copyright © 2000 Environmental Data Management, Inc.
 For further information please contact us at 800-368-7376

Use of this information is strictly limited by EDM's authorization agreement, signed by our clients for each report.

FDEP STORAGE TANKS REPORT
(TANKS)

12/4/00

TANKS Page 19 of 94

FACILITY ID NUMBER, NAME AND LOCATION:

098503124
TEXACO #721
3861 SUNCOAST BLVD
HOMOSASSA SPRINGS, FL 32646-

MAP ID NUMBER:

22

T
A
N
K
S

OWNERSHIP INFORMATION:

SMITH BROS OIL CO
PO BOX 3889
LAKE LAND, FL 33802-3889

TANK #:	TANK VOL(GALS):	INST.DATE:	TANK CONTENTS:	TANK POSITION:	TANK STATUS (as of...):
9	5000	10/1/89	UNLEADED GAS	UNDERGROUND	IN SERVICE
CONSTRUCTION TYPE(see code sheet):		AFMO			
PIPING TYPE(see code sheet):		CJK			
LEAK MONITORING(see code sheet):		S4H			



Copyright © 2000 Environmental Data Management, Inc.

For further information please contact us at 800-368-7376

Use of this information is strictly limited by EDM's authorization agreement, signed by our clients for each report.

FDEP STORAGE TANKS REPORT

(TANKS)

12/4/00

TANKS Page 20 of 94

T
A
N
K
S

FACILITY ID NUMBER, NAME AND LOCATION:

098733790
 CITRUS OLDSMOBILE PONTIAC
 3029 S SUNCOAST BLVD
 HOMOSASSA, FL 32646

MAP ID NUMBER:

23

OWNERSHIP INFORMATION:

CITRUS OLDSMOBILE PONTIAC
 3029 S SUNCOAST BLVD
 HOMOSASSA, FL 34448-

FACILITY TEL #: 9046283533

FACILITY OPERATOR: PAUL WIESNER

FACILITY TYPE: FUEL USER/NON-RETAIL

FACILITY CLEANUP STATUS: ONGO- ONGOING (AT LEAST ONE CLEANUP ACTIVITY IS IN PROGRESS AT A RELATED DISCHARGE).

CONTACT TEL #: 9046283533

CONTACT: PAUL WIESNER

FACILITY STATUS: CLOSED

TANK #:	TANK VOL (GALS):	INST. DATE:	TANK CONTENTS:	TANK POSITION:	TANK STATUS (as of...):
1	2000	7/1/86	UNLEADED GAS	UNDERGROUND	REMOVED 11/01/98
CONSTRUCTION TYPE(see code sheet): C					
PIPING TYPE(see code sheet): C					
LEAK MONITORING(see code sheet): B					

TANK #:	TANK VOL (GALS):	INST. DATE:	TANK CONTENTS:	TANK POSITION:	TANK STATUS (as of...):
2	500	7/1/86	WASTE OIL	UNDERGROUND	REMOVED 11/01/98
CONSTRUCTION TYPE(see code sheet): C					
PIPING TYPE(see code sheet): C					
LEAK MONITORING(see code sheet): B					



Copyright © 2000 Environmental Data Management, Inc.
 For further information please contact us at 800-368-7376

Use of this information is strictly limited by EDM's authorization agreement, signed by our clients for each report.

FDEP STORAGE TANKS REPORT
(TANKS)

12/4/00

TANKS Page 21 of 94

FACILITY ID NUMBER, NAME AND LOCATION:

098733058
PALMER TIRE & AUTOMOTIVE
1650 S SUNCOAST BLVD
HOMOSASSA, FL 32646

MAP ID NUMBER:

25

T
A
N
K
S

OWNERSHIP INFORMATION:

THORNHILL TIRE & AUTO CARE
14725 N FLORIDA AVE
TAMPA, FL 33613-

FACILITY TEL #: 9047957600

FACILITY OPERATOR: SANDRA DYER

FACILITY TYPE: FUEL USER/NON-RETAIL

FACILITY CLEANUP STATUS:

CONTACT TEL #: 8139616469

CONTACT: W T THORNHILL

FACILITY STATUS: CLOSED

TANK #: TANK VOL(GALS): INST. DATE: TANK CONTENTS: TANK POSITION: TANK STATUS (as of...):
1 550 9/1/84 WASTE OIL UNDERGROUND REMOVED 5/31/93
CONSTRUCTION TYPE(see code sheet): A
PIPING TYPE(see code sheet): Y
LEAK MONITORING(see code sheet): Y



Copyright © 2000 Environmental Data Management, Inc.
For further information please contact us at 800-368-7376

Use of this information is strictly limited by EDM's authorization agreement, signed by our clients for each report.

FDEP STORAGE TANKS REPORT
(TANKS)

12/4/00

TANKS Page 22 of 94

FACILITY ID NUMBER, NAME AND LOCATION:

099400861
EAGLE BUICK GMC TRUCK
1275 S SUNCOAST BLVD
HOMOSASSA, FL 34446-

MAP ID NUMBER:

26

T
A
N
K
S

OWNERSHIP INFORMATION:

BAILEY, JIM
1275 S SUNCOAST BLVD
HOMOSASSA, FL 34446-

FACILITY TEL #: 9047956800
FACILITY OPERATOR: JIM BAILEY
FACILITY TYPE: OTHER REGULATED FACILITY
FACILITY CLEANUP STATUS:

CONTACT TEL #: 9047956800
CONTACT: JIM BAILEY
FACILITY STATUS: CLOSED

TANK #: TANK VOL(GALS): INST. DATE: TANK CONTENTS: TANK POSITION: TANK STATUS (as of...):
1 500 7/1/87 WASTE OIL UNDERGROUND REMOVED 4/30/93
CONSTRUCTION TYPE(see code sheet): C
PIPING TYPE(see code sheet): B
LEAK MONITORING(see code sheet): I



Copyright © 2000 Environmental Data Management, Inc.
For further information please contact us at 800-368-7376

Use of this information is strictly limited by EDM's authorization agreement, signed by our clients for each report.

FDEP STORAGE TANKS REPORT

(TANKS)

12/4/00

TANKS Page 23 of 94

FACILITY ID NUMBER, NAME AND LOCATION:

098518705
 CRYSTAL CHEVROLET GEO
 1035 S SUNCOAST BLVD
 CRYSTAL RIVER, FL 34448-

MAP ID NUMBER:

30

TANKS

OWNERSHIP INFORMATION:

CRYSTAL MOTOR CAR CO
 PO BOX 487
 CRYSTAL RIVER, FL 34423-

FACILITY TEL #: 3527951515

CONTACT TEL #: 3527951515

FACILITY OPERATOR: PAUL WIESNER

CONTACT: STEVEN D LAMB

FACILITY TYPE: FUEL USER/NON-RETAIL

FACILITY STATUS: OPEN

FACILITY CLEANUP STATUS: APPL- APPLICATION (CLEANUP PROGRAM APPLICATION HAS BEEN RECEIVED)

TANK #: TANK VOL(GALS): INST.DATE: TANK CONTENTS: TANK POSITION: TANK STATUS (as of...):

1 6000 6/1/84 UNLEADED GAS UNDERGROUND REMOVED 2/28/94

CONSTRUCTION TYPE(see code sheet): AC

PIPING TYPE(see code sheet): C

LEAK MONITORING(see code sheet): S

TANK #: TANK VOL(GALS): INST.DATE: TANK CONTENTS: TANK POSITION: TANK STATUS (as of...):

2 550 6/1/84 NEW/LUBE OIL UNDERGROUND REMOVED 3/01/94

CONSTRUCTION TYPE(see code sheet): C

PIPING TYPE(see code sheet): C

LEAK MONITORING(see code sheet): Y

TANK #: TANK VOL(GALS): INST.DATE: TANK CONTENTS: TANK POSITION: TANK STATUS (as of...):

3 550 6/1/84 WASTE OIL UNDERGROUND REMOVED 3/01/94

CONSTRUCTION TYPE(see code sheet): C

PIPING TYPE(see code sheet): C

LEAK MONITORING(see code sheet): Y

TANK #: TANK VOL(GALS): INST.DATE: TANK CONTENTS: TANK POSITION: TANK STATUS (as of...):

4 2000 3/1/94 UNLEADED GAS ABOVEGROUND IN SERVICE 3/01/94

CONSTRUCTION TYPE(see code sheet): CRKMPA

PIPING TYPE(see code sheet): IAB

LEAK MONITORING(see code sheet): QF



Copyright © 2000 Environmental Data Management, Inc.

For further information please contact us at 800-368-7376

Use of this information is strictly limited by EDM's authorization agreement, signed by our clients for each report.

FDEP STORAGE TANKS REPORT
(TANKS)

12/4/00

TANKS Page 24 of 94

FACILITY ID NUMBER, NAME AND LOCATION:

098842232
Replaced by 8518705
1835 S SUNCOAST BLVD
CRYSTAL RIVER, FL -

OWNERSHIP INFORMATION:

MAP ID NUMBER:

30

T
A
N
K
S

FACILITY TEL #:
FACILITY OPERATOR:
FACILITY TYPE: FUEL USER/NON-RETAIL
FACILITY CLEANUP STATUS:

CONTACT TEL #:
CONTACT:
FACILITY STATUS: DUPLICATE

TANK #: TANK VOL(GALS): INST.DATE: TANK CONTENTS: TANK POSITION: TANK STATUS (as of...):

[REDACTED]

CONSTRUCTION TYPE(see code sheet):
PIPING TYPE(see code sheet):
LEAK MONITORING(see code sheet):



Copyright © 2000 Environmental Data Management, Inc.
For further information please contact us at 800-368-7376

Use of this information is strictly limited by EDM's authorization agreement, signed by our clients for each report.

FDEP STORAGE TANKS REPORT

(TANKS)

12/4/00

TANKS Page 25 of 94

FACILITY ID NUMBER, NAME AND LOCATION:

098503167
 CIRCLE K #7489
 400 S SUNCOAST BLVD
 CRYSTAL RIVER, FL 32629-5499

MAP ID NUMBER:

32

T
A
N
K
S

OWNERSHIP INFORMATION:

CIRCLE K STORES INC
 5650 BRECKENRIDGE PARK DR #300
 TAMPA, FL 33610-

FACILITY TEL #: 8136898161

CONTACT TEL #: 8137445266

FACILITY OPERATOR: STEVE BELIN

CONTACT: STEVE BELIN

FACILITY TYPE: RETAIL STATION

FACILITY STATUS: OPEN

FACILITY CLEANUP STATUS: ONGO- ONGOING (AT LEAST ONE CLEANUP ACTIVITY IS IN PROGRESS AT A RELATED DISCHARGE).

TANK #:	TANK VOL.(GALS):	INST. DATE:	TANK CONTENTS:	TANK POSITION:	TANK STATUS (as of...):
1	10000	9/1/84	UNLEADED GAS	UNDERGROUND	REMOVED 9/01/97
CONSTRUCTION TYPE(see code sheet): GMNO					
PIPING TYPE(see code sheet): BJ					
LEAK MONITORING(see code sheet): HS					

TANK #:	TANK VOL.(GALS):	INST. DATE:	TANK CONTENTS:	TANK POSITION:	TANK STATUS (as of...):
1B1	9684	9/1/97	UNLEADED GAS	UNDERGROUND	IN SERVICE 9/01/97
CONSTRUCTION TYPE(see code sheet): AEDMNO					
PIPING TYPE(see code sheet): CFSK					
LEAK MONITORING(see code sheet): HKFL234					

TANK #:	TANK VOL.(GALS):	INST. DATE:	TANK CONTENTS:	TANK POSITION:	TANK STATUS (as of...):
2	10000	9/1/84	UNLEADED GAS	UNDERGROUND	REMOVED 9/01/97
CONSTRUCTION TYPE(see code sheet): GMNO					
PIPING TYPE(see code sheet): BJ					
LEAK MONITORING(see code sheet): HS					

TANK #:	TANK VOL.(GALS):	INST. DATE:	TANK CONTENTS:	TANK POSITION:	TANK STATUS (as of...):
2B1	9684	9/1/97	UNLEADED GAS	UNDERGROUND	IN SERVICE 9/01/97
CONSTRUCTION TYPE(see code sheet): AEDMNO					
PIPING TYPE(see code sheet): CFSK					
LEAK MONITORING(see code sheet): HKFL234					

TANK #:	TANK VOL.(GALS):	INST. DATE:	TANK CONTENTS:	TANK POSITION:	TANK STATUS (as of...):
3	10000	9/1/84	UNLEADED GAS	UNDERGROUND	REMOVED 9/01/97
CONSTRUCTION TYPE(see code sheet): GMNO					
PIPING TYPE(see code sheet): BJ					
LEAK MONITORING(see code sheet): HS					

TANK #:	TANK VOL.(GALS):	INST. DATE:	TANK CONTENTS:	TANK POSITION:	TANK STATUS (as of...):
4	10000	9/1/84	VEHICULAR DIESEL	UNDERGROUND	REMOVED 9/01/97
CONSTRUCTION TYPE(see code sheet): GMNO					
PIPING TYPE(see code sheet): BJ					
LEAK MONITORING(see code sheet): HS					



Copyright © 2000 Environmental Data Management, Inc.

For further information please contact us at 800-368-7376

Use of this information is strictly limited by EDM's authorization agreement, signed by our clients for each report.

FDEP STORAGE TANKS REPORT

(TANKS)

12/4/00

TANKS Page 26 of 94

FACILITY ID NUMBER, NAME AND LOCATION:

598521247... --HISTORICAL ENTRY--
 CIRCLE K #7498
 400 SUNCOAST BLVD S
 CRYSTAL RIVER, FL 32629

MAP ID NUMBER:

32

T
A
N
K
S

OWNERSHIP INFORMATION:

FACILITY TEL #: 8136898161
 FACILITY OPERATOR:
 FACILITY TYPE: A / Retail Station
 FACILITY CLEANUP STATUS:

CONTACT TEL #:
 CONTACT:
 FACILITY STATUS: OPEN

TANK #:	TANK VOL.(GALS):	INST. DATE:	TANK CONTENTS:	TANK POSITION:	TANK STATUS (as of...):
1	00010000	12/84	UNLEADED GAS	UNDER	Temp Out Of Service
<small>CONSTRUCTION TYPE(see code sheet):</small> GMO <small>PIPING TYPE(see code sheet):</small> CJ <small>LEAK MONITORING(see code sheet):</small> BHM					
2	00010000	12/84	UNLEADED GAS	UNDER	Temp Out Of Service
<small>CONSTRUCTION TYPE(see code sheet):</small> GMO <small>PIPING TYPE(see code sheet):</small> CJ <small>LEAK MONITORING(see code sheet):</small> BHM					
3	00010000	12/84	UNLEADED GAS	UNDER	Temp Out Of Service
<small>CONSTRUCTION TYPE(see code sheet):</small> GMO <small>PIPING TYPE(see code sheet):</small> CJ <small>LEAK MONITORING(see code sheet):</small> BHM					
4	00010000	12/84	VEHICULAR DIESEL	UNDER	Temp Out Of Service
<small>CONSTRUCTION TYPE(see code sheet):</small> GMO <small>PIPING TYPE(see code sheet):</small> CJ <small>LEAK MONITORING(see code sheet):</small> BHM					



Copyright © 2000 Environmental Data Management, Inc.
 For further information please contact us at 800-368-7376

Use of this information is strictly limited by EDM's authorization agreement, signed by our clients for each report.

FDEP STORAGE TANKS REPORT (TANKS)

12/4/00

TANKS Page 27 of 94

FACILITY ID NUMBER, NAME AND LOCATION:

098518721
 CHEVRON-RADDIE JONES
 216 S SUNCOAST BLVD
 CRYSTAL RIVER, FL 32629-

MAP ID NUMBER:

33

T
A
N
K
S

OWNERSHIP INFORMATION:

SMITH OIL CO
 109 NE 9TH ST
 OCALA, FL 34470-

FACILITY TEL #: 9045631641

CONTACT TEL #: 9046290361

FACILITY OPERATOR: RADDIE JONES

CONTACT: TOM RUSHMORE

FACILITY TYPE: RETAIL STATION

FACILITY STATUS: CLOSED

FACILITY CLEANUP STATUS: CMPL-COMPLETED (ALL RELATED DISCHARGE CLEANUP ACTIVITIES ARE COMPLETED. AT LEAST 1 DISCHARGE REQUIRED A CLEANUP ACTIVITY. SOME MAY HAVE NEVER REQUIRED CLEANUP, PER CHAPTER 170-770 RULES OR CONTAMINATION WAS NOT FOUND BY INSPECTION).

<u>TANK #:</u>	<u>TANK VOL.(GALS):</u>	<u>INST.DATE:</u>	<u>TANK CONTENTS:</u>	<u>TANK POSITION:</u>	<u>TANK STATUS (as of...):</u>
1	2000	7/1/64	LEADED GAS	UNDERGROUND	REMOVED 6/30/88
CONSTRUCTION TYPE(see code sheet): c					
PIPING TYPE(see code sheet): c					
LEAK MONITORING(see code sheet): y					

<u>TANK #:</u>	<u>TANK VOL.(GALS):</u>	<u>INST.DATE:</u>	<u>TANK CONTENTS:</u>	<u>TANK POSITION:</u>	<u>TANK STATUS (as of...):</u>
2	2000	7/1/64	UNLEADED GAS	UNDERGROUND	REMOVED 6/30/88
CONSTRUCTION TYPE(see code sheet): c					
PIPING TYPE(see code sheet): c					
LEAK MONITORING(see code sheet): y					

<u>TANK #:</u>	<u>TANK VOL.(GALS):</u>	<u>INST.DATE:</u>	<u>TANK CONTENTS:</u>	<u>TANK POSITION:</u>	<u>TANK STATUS (as of...):</u>
3	1000	7/1/64	UNLEADED GAS	UNDERGROUND	REMOVED 6/30/88
CONSTRUCTION TYPE(see code sheet): c					
PIPING TYPE(see code sheet): c					
LEAK MONITORING(see code sheet): y					

<u>TANK #:</u>	<u>TANK VOL.(GALS):</u>	<u>INST.DATE:</u>	<u>TANK CONTENTS:</u>	<u>TANK POSITION:</u>	<u>TANK STATUS (as of...):</u>
4	1000	7/1/64	UNLEADED GAS	UNDERGROUND	REMOVED 6/30/88
CONSTRUCTION TYPE(see code sheet): c					
PIPING TYPE(see code sheet): c					
LEAK MONITORING(see code sheet): y					



Copyright © 2000 Environmental Data Management, Inc.
 For further information please contact us at 800-368-7376

Use of this information is strictly limited by EDM's authorization agreement, signed by our clients for each report.

FDEP STORAGE TANKS REPORT (TANKS)

12/4/00

TANKS Page 28 of 94

FACILITY ID NUMBER, NAME AND LOCATION:

099102968
 DEVELOPERS DIVERSIFIED
 548 N SUNCOAST BLVD
 CRYSTAL RIVER, FL 32629-

MAP ID NUMBER:

35

T
A
N
K
S

OWNERSHIP INFORMATION:

DEVELOPERS DIVERSIFIED
 34555 CHAGRIN BLVD
 MORELAND HILLS, OH 44022-

FACILITY TEL #: 2162474700
 FACILITY OPERATOR: BUDZOWSKI, JEFF
 FACILITY TYPE: FUEL USER/NON-RETAIL
 FACILITY CLEANUP STATUS:

CONTACT TEL #: 2162474700
 CONTACT: READ, BILL
 FACILITY STATUS: CLOSED

<u>TANK #:</u>	<u>TANK VOL (GALS):</u>	<u>INST. DATE:</u>	<u>TANK CONTENTS:</u>	<u>TANK POSITION:</u>	<u>TANK STATUS (as of...):</u>
1	888		UNKNOWN/NOT REPORTED	UNDERGROUND	REMOVED 7/31/91
CONSTRUCTION TYPE(see code sheet): D					
PIPING TYPE(see code sheet): Y					
LEAK MONITORING(see code sheet): Y					

2	888		UNKNOWN/NOT REPORTED	UNDERGROUND	REMOVED 7/31/91
CONSTRUCTION TYPE(see code sheet): D					
PIPING TYPE(see code sheet): Y					
LEAK MONITORING(see code sheet): Y					

3	888		UNKNOWN/NOT REPORTED	UNDERGROUND	REMOVED 7/31/91
CONSTRUCTION TYPE(see code sheet): D					
PIPING TYPE(see code sheet): Y					
LEAK MONITORING(see code sheet): Y					



Copyright © 2000 Environmental Data Management, Inc.
 For further information please contact us at 800-368-7376

Use of this information is strictly limited by EDM's authorization agreement, signed by our clients for each report.

FDEP STORAGE TANKS REPORT (TANKS)

12/4/00

TANKS Page 29 of 94

FACILITY ID NUMBER, NAME AND LOCATION:

099200504
CRYSTAL RIVER FIRESTONE-PENNZOIL PROD
1010 N SUNCOAST BLVD
CRYSTAL RIVER, FL 34429-

MAP ID NUMBER:

37

T
A
N
K
S

OWNERSHIP INFORMATION:

PENNZOIL PRODUCTS CO
5315 E HENRY AVE
TAMPA, FL 33610-4842

FACILITY TEL #: 3527955118
FACILITY OPERATOR: BOB BLEAKLEY
FACILITY TYPE: FUEL USER/NON-RETAIL
FACILITY CLEANUP STATUS:

CONTACT TEL #: 8136216009
CONTACT: DAVID MCNEAL
FACILITY STATUS: OPEN

<u>TANK #:</u>	<u>TANK VOL(GALS):</u>	<u>INST.DATE:</u>	<u>TANK CONTENTS:</u>	<u>TANK POSITION:</u>	<u>TANK STATUS (as of...):</u>
1	750	2/1/91	NEW/LUBE OIL	ABOVEGROUND	IN SERVICE
<u>CONSTRUCTION TYPE(see code sheet):</u>		BCPM			
<u>PIPING TYPE(see code sheet):</u>		AB			
<u>LEAK MONITORING(see code sheet):</u>		Q			



Copyright © 2000 Environmental Data Management, Inc.
For further information please contact us at 800-368-7376

Use of this information is strictly limited by EDM's authorization agreement, signed by our clients for each report.

FDEP STORAGE TANKS REPORT
(TANKS)

12/4/00

TANKS Page 30 of 94

FACILITY ID NUMBER, NAME AND LOCATION:

099600003
CRYSTAL RIVER FIRESTONE
1010 N SUNCOAST BLVD
CRYSTAL RIVER, FL 34429-

MAP ID NUMBER:

37

T
A
N
K
S

OWNERSHIP INFORMATION:

CRYSTAL RIVER FIRESTONE
1010 N SUNCOAST BLVD
CRYSTAL RIVER, FL 34429-

FACILITY TEL #: 9047955118
FACILITY OPERATOR: BOB BLEAKLEY
FACILITY TYPE: FUEL USER/NON-RETAIL
FACILITY CLEANUP STATUS:

CONTACT TEL #: 9047955118
CONTACT: BOB BLEAKLEY
FACILITY STATUS: CLOSED

TANK #: TANK VOL (GALS): INST. DATE: TANK CONTENTS: TANK POSITION: TANK STATUS (as of...):
1 200 7/1/76 WASTE OIL UNDERGROUND REMOVED 5/01/97
CONSTRUCTION TYPE(see code sheet): C
PIPING TYPE(see code sheet): B
LEAK MONITORING(see code sheet): N



Copyright © 2000 Environmental Data Management, Inc.
For further information please contact us at 800-368-7376

Use of this information is strictly limited by EDM's authorization agreement, signed by our clients for each report.

FDEP STORAGE TANKS REPORT (TANKS)

12/4/00

TANKS Page 31 of 94

FACILITY ID NUMBER, NAME AND LOCATION:

098520455
 MASONS CONCRETE OF CRYSTAL RIVER
 1041 N SUNCOAST BLVD
 CRYSTAL RIVER, FL 32629-

MAP ID NUMBER:

38

T
A
N
K
S

OWNERSHIP INFORMATION:

MASONS CONCRETE OF CRYSTAL
 PO BOX 620
 CRYSTAL RIVER, FL 34423-620

FACILITY TEL #: 3527955030
 FACILITY OPERATOR: ANDY CRABB
 FACILITY TYPE: FUEL USER/NON-RETAIL
 FACILITY CLEANUP STATUS:

CONTACT TEL #: 9047953415
 CONTACT: ANDY S CRABB
 FACILITY STATUS: CLOSED

<u>TANK #:</u>	<u>TANK VOL(GALS):</u>	<u>INST.DATE:</u>	<u>TANK CONTENTS:</u>	<u>TANK POSITION:</u>	<u>TANK STATUS (as of...):</u>
1	500		UNLEADED GAS	UNDERGROUND	REMOVED 2/01/96
<p>CONSTRUCTION TYPE(see code sheet): D PIPING TYPE(see code sheet): B LEAK MONITORING(see code sheet): Y</p>					

<u>TANK #:</u>	<u>TANK VOL(GALS):</u>	<u>INST.DATE:</u>	<u>TANK CONTENTS:</u>	<u>TANK POSITION:</u>	<u>TANK STATUS (as of...):</u>
2	7000		VEHICULAR DIESEL	ABOVEGROUND	REMOVED 2/01/96
<p>CONSTRUCTION TYPE(see code sheet): D PIPING TYPE(see code sheet): A LEAK MONITORING(see code sheet): Y</p>					



Copyright © 2000 Environmental Data Management, Inc.
 For further information please contact us at 800-368-7376

Use of this information is strictly limited by EDM's authorization agreement, signed by our clients for each report.

FDEP STORAGE TANKS REPORT (TANKS)

12/4/00

TANKS Page 32 of 94

FACILITY ID NUMBER, NAME AND LOCATION:

098520455 --HISTORICAL ENTRY--
 MASONS CONCRETE OF CRYSTA
 HWY 19 S
 CRYSTAL RIVER, FL 32629

MAP ID NUMBER:

38

T
A
N
K
S

OWNERSHIP INFORMATION:

FACILITY TEL #: (904)795-3415
 FACILITY OPERATOR:
 FACILITY TYPE: C / Fuel User/Non-Retail
 FACILITY CLEANUP STATUS:

CONTACT TEL #:
 CONTACT:
 FACILITY STATUS: CLOSED

<u>TANK #:</u>	<u>TANK VOL(GALS):</u>	<u>INST.DATE:</u>	<u>TANK CONTENTS:</u>	<u>TANK POSITION:</u>	<u>TANK STATUS (as of...):</u>
1	500		UNLEADED GAS	UNDER	Removed 01-FEB-96
CONSTRUCTION TYPE(see code sheet): D					
PIPING TYPE(see code sheet): B					
LEAK MONITORING(see code sheet): Y					

<u>TANK #:</u>	<u>TANK VOL(GALS):</u>	<u>INST.DATE:</u>	<u>TANK CONTENTS:</u>	<u>TANK POSITION:</u>	<u>TANK STATUS (as of...):</u>
2	7000		VEHICULAR DIESEL	ABOVE	Removed 01-FEB-96
CONSTRUCTION TYPE(see code sheet): D					
PIPING TYPE(see code sheet): A					
LEAK MONITORING(see code sheet): Y					



Copyright © 2000 Environmental Data Management, Inc.
 For further information please contact us at 800-368-7376

Use of this information is strictly limited by EDM's authorization agreement, signed by our clients for each report.

FDEP STORAGE TANKS REPORT

(TANKS)

12/4/00

TANKS Page 33 of 94

FACILITY ID NUMBER, NAME AND LOCATION:

098623298
 FL PEST CONTROL & CHEMICAL CO
 2020 S HWY 19
 CRYSTAL RIVER, FL 32629-9010

MAP ID NUMBER:

39

T
A
N
K
S

OWNERSHIP INFORMATION:

FL PEST CONTROL & CHEMICAL
 116 NW 16TH AVE
 GAINESVILLE, FL 32602-

FACILITY TEL #: 9047953614

CONTACT TEL #: 9043762661

FACILITY OPERATOR: GODSHAW, DALE

CONTACT: D. R. SAPP

FACILITY TYPE: FUEL USER/NON-RETAIL

FACILITY STATUS: CLOSED

FACILITY CLEANUP STATUS: CMPL-COMPLETED (ALL RELATED DISCHARGE CLEANUP ACTIVITIES ARE COMPLETED. AT LEAST 1 DISCHARGE REQUIRED A CLEANUP ACTIVITY. SOME MAY HAVE NEVER REQUIRED CLEANUP, PER CHAPTER 170-770 RULES OR CONTAMINATION WAS NOT FOUND BY INSPECTION).

<u>TANK #:</u>	<u>TANK VOL(GALS):</u>	<u>INST.DATE:</u>	<u>TANK CONTENTS:</u>	<u>TANK POSITION:</u>	<u>TANK STATUS (as of...):</u>
1	2000	7/1/74	UNLEADED GAS	UNDERGROUND	REMOVED 9/30/91
CONSTRUCTION TYPE(see code sheet): C					
PIPING TYPE(see code sheet): B					
LEAK MONITORING(see code sheet): 8					



Copyright © 2000 Environmental Data Management, Inc.
 For further information please contact us at 800-368-7376

Use of this information is strictly limited by EDM's authorization agreement, signed by our clients for each report.

FDEP STORAGE TANKS REPORT

(TANKS)

12/4/00

TANKS Page 34 of 94

FACILITY ID NUMBER, NAME AND LOCATION:

099500740
CRYSTAL RIVER CLEANERS
1679 SE US HWY 19
CRYSTAL RIVER, FL 34429-0

MAP ID NUMBER:

40

T
A
N
K
S

OWNERSHIP INFORMATION:

DANIEL J WARFEL
1679 SE US HWY 19
CRYSTAL RIVER, FL 34429-

FACILITY TEL #: 3525631749

FACILITY OPERATOR: DANIEL WARFEL

FACILITY TYPE: DRYCLEANER

FACILITY CLEANUP STATUS:

CONTACT TEL #: 3525631749

CONTACT: WARFEL, DANIEL J

FACILITY STATUS: OPEN

TANK #: **TANK VOL.(GALS):** **INST.DATE:** **TANK CONTENTS:** **TANK POSITION:** **TANK STATUS (as of...):**
4 TETRACHLOROETHYLENE ABOVEGROUND IN SERVICE 11/28/95

CONSTRUCTION TYPE(see code sheet):

PIPING TYPE(see code sheet):

LEAK MONITORING(see code sheet):



Copyright © 2000 Environmental Data Management, Inc.

For further information please contact us at 800-368-7376

Use of this information is strictly limited by EDM's authorization agreement, signed by our clients for each report.

FDEP STORAGE TANKS REPORT (TANKS)

12/4/00

TANKS Page 35 of 94

FACILITY ID NUMBER, NAME AND LOCATION:

099101562
 PALMS ACE HARDWARE
 1321 SE HWY 19
 CRYSTAL RIVER, FL 32629-4821

MAP ID NUMBER:

46

T
A
N
K
S

OWNERSHIP INFORMATION:

BUNTS, W E
 PO BOX 666
 CRYSTAL RIVER, FL 32623-666

FACILITY TEL #: 9047954590

CONTACT TEL #: 9047954590

FACILITY OPERATOR: BUNTS, W E

CONTACT: W E BUNTS

FACILITY TYPE: RETAIL STATION

FACILITY STATUS: CLOSED

FACILITY CLEANUP STATUS: APPL- APPLICATION (CLEANUP PROGRAM APPLICATION HAS BEEN RECEIVED)

<u>TANK #:</u>	<u>TANK VOL(GALS):</u>	<u>INST.DATE:</u>	<u>TANK CONTENTS:</u>	<u>TANK POSITION:</u>	<u>TANK STATUS (as of...):</u>
1	3000		UNKNOWN/NOT REPORTED	UNDERGROUND	REMOVED 3/31/91
<p>CONSTRUCTION TYPE(see code sheet): D PIPING TYPE(see code sheet): Y LEAK MONITORING(see code sheet): Y</p>					

<u>TANK #:</u>	<u>TANK VOL(GALS):</u>	<u>INST.DATE:</u>	<u>TANK CONTENTS:</u>	<u>TANK POSITION:</u>	<u>TANK STATUS (as of...):</u>
2	4000		UNKNOWN/NOT REPORTED	UNDERGROUND	REMOVED 3/31/91
<p>CONSTRUCTION TYPE(see code sheet): D PIPING TYPE(see code sheet): Y LEAK MONITORING(see code sheet): Y</p>					

<u>TANK #:</u>	<u>TANK VOL(GALS):</u>	<u>INST.DATE:</u>	<u>TANK CONTENTS:</u>	<u>TANK POSITION:</u>	<u>TANK STATUS (as of...):</u>
3	4000		UNKNOWN/NOT REPORTED	UNDERGROUND	REMOVED 3/31/91
<p>CONSTRUCTION TYPE(see code sheet): D PIPING TYPE(see code sheet): Y LEAK MONITORING(see code sheet): Y</p>					

<u>TANK #:</u>	<u>TANK VOL(GALS):</u>	<u>INST.DATE:</u>	<u>TANK CONTENTS:</u>	<u>TANK POSITION:</u>	<u>TANK STATUS (as of...):</u>
4	4000		UNKNOWN/NOT REPORTED	UNDERGROUND	REMOVED 3/31/91
<p>CONSTRUCTION TYPE(see code sheet): D PIPING TYPE(see code sheet): Y LEAK MONITORING(see code sheet): Y</p>					



Copyright © 2000 Environmental Data Management, Inc.
 For further information please contact us at 800-368-7376

Use of this information is strictly limited by EDM's authorization agreement, signed by our clients for each report.

FDEP STORAGE TANKS REPORT

(TANKS)

12/4/00

TANKS Page 36 of 94

TANKS

48

FACILITY ID NUMBER, NAME AND LOCATION:

098518705 -HISTORICAL ENTRY-
 CRYSTAL CHEVROLET
 1101 N SUNCOAST BLVD
 CRYSTAL RIVER, FL 32629-5483

OWNERSHIP INFORMATION:

MAP ID NUMBER:

FACILITY TEL #: (904)795-1515
 FACILITY OPERATOR:
 FACILITY TYPE: C / Fuel User/Non-Retail
 FACILITY CLEANUP STATUS:

CONTACT TEL #:
 CONTACT:
 FACILITY STATUS: OPEN

TANK #:	TANK VOL.(GALS):	INST.DATE:	TANK CONTENTS:	TANK POSITION:	TANK STATUS (as of...):
1	6000	06/1984	UNLEADED GAS	UNDER	Removed 28-FEB-94
CONSTRUCTION TYPE(see code sheet): AC					
PIPING TYPE(see code sheet): C					
LEAK MONITORING(see code sheet): B					
2	550	06/1984	NEW/LUBE OIL	UNDER	Removed 01-MAR-94
CONSTRUCTION TYPE(see code sheet): C					
PIPING TYPE(see code sheet): C					
LEAK MONITORING(see code sheet): Y					
3	550	06/1984	WASTE OIL	UNDER	Removed 01-MAR-94
CONSTRUCTION TYPE(see code sheet): C					
PIPING TYPE(see code sheet): C					
LEAK MONITORING(see code sheet): Y					
4	2000	03/1994	UNLEADED GAS	ABOVE	In Service 01-MAR-94
CONSTRUCTION TYPE(see code sheet): I					
PIPING TYPE(see code sheet): I					
LEAK MONITORING(see code sheet): L					



Copyright © 2000 Environmental Data Management, Inc.
 For further information please contact us at 800-368-7376

Use of this information is strictly limited by EDM's authorization agreement, signed by our clients for each report.

FDEP STORAGE TANKS REPORT

(TANKS)

12/4/00

TANKS Page 37 of 94

FACILITY ID NUMBER, NAME AND LOCATION:

098503199
 COASTAL-CRYSTAL RIVER
 1017 SE US 19
 CRYSTAL RIVER, FL 32629-4815

MAP ID NUMBER:

49

T
A
N
K
S

OWNERSHIP INFORMATION:

WHETSTONE OIL CO
 PO BOX 1257
 CRYSTAL RIVER, FL 34423-1237

FACILITY TEL #: 3526281150

CONTACT TEL #: 3527953464

FACILITY OPERATOR: MIKE WHETSTONE

CONTACT: MIKE WHETSTONE

FACILITY TYPE: RETAIL STATION

FACILITY STATUS: OPEN

FACILITY CLEANUP STATUS: REPT-REPORT OF DISCHARGE RECEIVED (USED TO REFLECT DNR OR VCCR OR DEFAULT)

TANK #: TANK VOL(GALS): INST.DATE: TANK CONTENTS: TANK POSITION: TANK STATUS (as of...):

1 4000 6/1/68 UNLEADED GAS UNDERGROUND REMOVED 11/30/89
 CONSTRUCTION TYPE(see code sheet): G
 PIPING TYPE(see code sheet): B
 LEAK MONITORING(see code sheet): Y

TANK #: TANK VOL(GALS): INST.DATE: TANK CONTENTS: TANK POSITION: TANK STATUS (as of...):

10 1500 7/1/94 NEW/LUBE OIL ABOVEGROUND IN SERVICE 7/01/94
 CONSTRUCTION TYPE(see code sheet): PCK
 PIPING TYPE(see code sheet): AB
 LEAK MONITORING(see code sheet): Q

TANK #: TANK VOL(GALS): INST.DATE: TANK CONTENTS: TANK POSITION: TANK STATUS (as of...):

11 1500 7/1/94 NEW/LUBE OIL ABOVEGROUND IN SERVICE 7/01/94
 CONSTRUCTION TYPE(see code sheet): PCK
 PIPING TYPE(see code sheet): AB
 LEAK MONITORING(see code sheet): Q

TANK #: TANK VOL(GALS): INST.DATE: TANK CONTENTS: TANK POSITION: TANK STATUS (as of...):

12 1500 9/1/94 JET FUEL ABOVEGROUND IN SERVICE 9/01/94
 CONSTRUCTION TYPE(see code sheet): PCK
 PIPING TYPE(see code sheet): AB
 LEAK MONITORING(see code sheet): Q

TANK #: TANK VOL(GALS): INST.DATE: TANK CONTENTS: TANK POSITION: TANK STATUS (as of...):

13 1500 12/1/94 NEW/LUBE OIL ABOVEGROUND IN SERVICE 12/01/94
 CONSTRUCTION TYPE(see code sheet): PCK
 PIPING TYPE(see code sheet): AB
 LEAK MONITORING(see code sheet): Q

TANK #: TANK VOL(GALS): INST.DATE: TANK CONTENTS: TANK POSITION: TANK STATUS (as of...):

14 1500 12/1/94 NEW/LUBE OIL ABOVEGROUND IN SERVICE 12/01/94
 CONSTRUCTION TYPE(see code sheet): PCK
 PIPING TYPE(see code sheet): AB
 LEAK MONITORING(see code sheet): Q

TANK #: TANK VOL(GALS): INST.DATE: TANK CONTENTS: TANK POSITION: TANK STATUS (as of...):

1F1 6000 11/1/89 VEHICULAR DIESEL UNDERGROUND IN SERVICE
 CONSTRUCTION TYPE(see code sheet): AFMO
 PIPING TYPE(see code sheet): CJK
 LEAK MONITORING(see code sheet): 542H



Copyright © 2000 Environmental Data Management, Inc.

For further information please contact us at 800-368-7376

Use of this information is strictly limited by EDM's authorization agreement, signed by our clients for each report.

FDEP STORAGE TANKS REPORT (TANKS)

12/4/00

TANKS Page 38 of 94

FACILITY ID NUMBER, NAME AND LOCATION:

098503199
COASTAL-CRYSTAL RIVER
1017 SE US 19
CRYSTAL RIVER, FL 32629-4815

MAP ID NUMBER:

49

T
A
N
K
S

OWNERSHIP INFORMATION:

WHETSTONE OIL CO
PO BOX 1257
CRYSTAL RIVER, FL 34423-1237

TANK #:	TANK VOL(GALS):	INST. DATE:	TANK CONTENTS:	TANK POSITION:	TANK STATUS (as of...):
2	4000	6/1/68	UNLEADED GAS	UNDERGROUND	REMOVED 11/30/89
CONSTRUCTION TYPE(see code sheet): C					
PIPING TYPE(see code sheet): B					
LEAK MONITORING(see code sheet): Y					
2R1	6000	11/1/89	UNLEADED GAS	UNDERGROUND	IN SERVICE
CONSTRUCTION TYPE(see code sheet): AFMO					
PIPING TYPE(see code sheet): CJK					
LEAK MONITORING(see code sheet): S42H					
3	4000	6/1/68	LEADED GAS	UNDERGROUND	REMOVED 11/30/89
CONSTRUCTION TYPE(see code sheet): BG					
PIPING TYPE(see code sheet): B					
LEAK MONITORING(see code sheet): Y					
3R1	6000	11/1/89	UNLEADED GAS	UNDERGROUND	IN SERVICE
CONSTRUCTION TYPE(see code sheet): AFOM					
PIPING TYPE(see code sheet): CJK					
LEAK MONITORING(see code sheet): S42H					
4	3000	5/1/72	VEHICULAR DIESEL	UNDERGROUND	REMOVED 11/30/89
CONSTRUCTION TYPE(see code sheet): BG					
PIPING TYPE(see code sheet): B					
LEAK MONITORING(see code sheet): Y					
4R1	6000	11/1/89	UNLEADED GAS	UNDERGROUND	IN SERVICE
CONSTRUCTION TYPE(see code sheet): AFMO					
PIPING TYPE(see code sheet): CJK					
LEAK MONITORING(see code sheet): S42H					
5	5000	2/1/86	VEHICULAR DIESEL	UNDERGROUND	IN SERVICE
CONSTRUCTION TYPE(see code sheet): C					
PIPING TYPE(see code sheet): BA					
LEAK MONITORING(see code sheet): Q					
6	4000	5/1/78	VEHICULAR DIESEL	UNDERGROUND	IN SERVICE
CONSTRUCTION TYPE(see code sheet): COBM					
PIPING TYPE(see code sheet): BI					
LEAK MONITORING(see code sheet): S					



Copyright © 2000 Environmental Data Management, Inc.

For further information please contact us at 800-368-7376

Use of this information is strictly limited by EDM's authorization agreement, signed by our clients for each report.

FDEP STORAGE TANKS REPORT (TANKS)

12/4/00

TANKS Page 39 of 94

FACILITY ID NUMBER, NAME AND LOCATION:

098503199
 COASTAL-CRYSTAL RIVER
 1017 SE US 19
 CRYSTAL RIVER, FL 32629-4815

MAP ID NUMBER:

49

OWNERSHIP INFORMATION:

WHETSTONE OIL CO
 PO BOX 1257
 CRYSTAL RIVER, FL 34423-1237

T
A
N
K
S

TANK #: TANK VOL.(GALS): INST.DATE: TANK CONTENTS: TANK POSITION: TANK STATUS (as of...):

7 4000 5/1/78 LEADED GAS UNDERGROUND IN SERVICE

CONSTRUCTION TYPE(see code sheet): COMB

PIPING TYPE(see code sheet): BI

LEAK MONITORING(see code sheet): S

TANK #: TANK VOL.(GALS): INST.DATE: TANK CONTENTS: TANK POSITION: TANK STATUS (as of...):

8 8000 2/1/88 VEHICULAR DIESEL ABOVEGROUND IN SERVICE

CONSTRUCTION TYPE(see code sheet): CK

PIPING TYPE(see code sheet): AB

LEAK MONITORING(see code sheet): Q

TANK #: TANK VOL.(GALS): INST.DATE: TANK CONTENTS: TANK POSITION: TANK STATUS (as of...):

5 10000 10/1/93 VEHICULAR DIESEL ABOVEGROUND IN SERVICE

CONSTRUCTION TYPE(see code sheet): CILO

PIPING TYPE(see code sheet): AB

LEAK MONITORING(see code sheet): FQ



Copyright © 2000 Environmental Data Management, Inc.

For further information please contact us at 800-368-7376

Use of this information is strictly limited by EDM's authorization agreement, signed by our clients for each report.

FDEP STORAGE TANKS REPORT

(TANKS)

12/4/00

TANKS Page 40 of 94

FACILITY ID NUMBER, NAME AND LOCATION:

099101846
FL POWER CORP-WHETSTONE OIL UNIT #5
1017 S US HWY 19
CRYSTAL RIVER, FL 32629-

MAP ID NUMBER:

49

OWNERSHIP INFORMATION:

WHETSTONE OIL CO
PO BOX 1257
CRYSTAL RIVER, FL 34423-1237

T
A
N
K
S

FACILITY TEL #: 9047950030

FACILITY OPERATOR: SPEAR, RONNIE

FACILITY TYPE: INDUSTRIAL PLANT

FACILITY CLEANUP STATUS:

CONTACT TEL #: 3527953464

CONTACT: MIKE WHETSTONE

FACILITY STATUS: CLOSED

<u>TANK #:</u>	<u>TANK VOL.(GALS):</u>	<u>INST.DATE:</u>	<u>TANK CONTENTS:</u>	<u>TANK POSITION:</u>	<u>TANK STATUS (as of...):</u>
1	2000	3/1/91	VEHICULAR DIESEL	ABOVEGROUND	REMOVED 1/31/92
<u>CONSTRUCTION TYPE(see code sheet):</u> M					
<u>PIPING TYPE(see code sheet):</u> A					
<u>LEAK MONITORING(see code sheet):</u> C					



Copyright © 2000 Environmental Data Management, Inc.

For further information please contact us at 800-368-7376

Use of this information is strictly limited by EDM's authorization agreement, signed by our clients for each report.

FDEP STORAGE TANKS REPORT

(TANKS)

12/4/00

TANKS Page 41 of 94

FACILITY ID NUMBER, NAME AND LOCATION:

098503053
 EXXON #5132-CRYSTAL RIVER
 800 US 19 S
 CRYSTAL RIVER, FL 32629-4812

MAP ID NUMBER:

50

T
A
N
K
S

OWNERSHIP INFORMATION:

E L WILLIAMS INC
 100 SLEEPY HOLLOW RD
 LEESBURG, FL 34748-

FACILITY TEL #: 3523150800

CONTACT TEL #: 3523150800

FACILITY OPERATOR: WILLIAMS, JIM

CONTACT: JAMES OR LYNN WILLIAMS

FACILITY TYPE: RETAIL STATION

FACILITY STATUS: OPEN

FACILITY CLEANUP STATUS: REPT-REPORT OF DISCHARGE RECEIVED (USED TO REFLECT DNR OR VCCR OR DEFAULT)

TANK #:	TANK VOL(GALS):	INST.DATE:	TANK CONTENTS:	TANK POSITION:	TANK STATUS (as of...):
1	3000	7/1/62	UNLEADED GAS	UNDERGROUND	REMOVED 1/31/87
CONSTRUCTION TYPE(see code sheet): C					
PIPING TYPE(see code sheet): B					
LEAK MONITORING(see code sheet): Y					

TANK #:	TANK VOL(GALS):	INST.DATE:	TANK CONTENTS:	TANK POSITION:	TANK STATUS (as of...):
1R1	6000	1/1/87	UNLEADED GAS	UNDERGROUND	IN SERVICE
CONSTRUCTION TYPE(see code sheet): AF					
PIPING TYPE(see code sheet): C					
LEAK MONITORING(see code sheet): B					

TANK #:	TANK VOL(GALS):	INST.DATE:	TANK CONTENTS:	TANK POSITION:	TANK STATUS (as of...):
2	3000	7/1/62	UNLEADED GAS	UNDERGROUND	REMOVED 1/31/87
CONSTRUCTION TYPE(see code sheet): C					
PIPING TYPE(see code sheet): B					
LEAK MONITORING(see code sheet): Y					

TANK #:	TANK VOL(GALS):	INST.DATE:	TANK CONTENTS:	TANK POSITION:	TANK STATUS (as of...):
1R1	6000	1/1/87	UNLEADED GAS	UNDERGROUND	IN SERVICE
CONSTRUCTION TYPE(see code sheet): AF					
PIPING TYPE(see code sheet): C					
LEAK MONITORING(see code sheet): B					

TANK #:	TANK VOL(GALS):	INST.DATE:	TANK CONTENTS:	TANK POSITION:	TANK STATUS (as of...):
3	3000	7/1/62	LEADED GAS	UNDERGROUND	REMOVED 1/31/87
CONSTRUCTION TYPE(see code sheet): C					
PIPING TYPE(see code sheet): B					
LEAK MONITORING(see code sheet): Y					

TANK #:	TANK VOL(GALS):	INST.DATE:	TANK CONTENTS:	TANK POSITION:	TANK STATUS (as of...):
1R1	6000	1/1/87	UNLEADED GAS	UNDERGROUND	IN SERVICE
CONSTRUCTION TYPE(see code sheet): AF					
PIPING TYPE(see code sheet): C					
LEAK MONITORING(see code sheet): B					

TANK #:	TANK VOL(GALS):	INST.DATE:	TANK CONTENTS:	TANK POSITION:	TANK STATUS (as of...):
4	3000	7/1/62	LEADED GAS	UNDERGROUND	REMOVED 1/31/87
CONSTRUCTION TYPE(see code sheet): C					
PIPING TYPE(see code sheet): B					
LEAK MONITORING(see code sheet): Y					



Copyright © 2000 Environmental Data Management, Inc.
 For further information please contact us at 800-368-7376

Use of this information is strictly limited by EDM's authorization agreement, signed by our clients for each report.

FDEP STORAGE TANKS REPORT (TANKS)

12/4/00

TANKS Page 42 of 94

FACILITY ID NUMBER, NAME AND LOCATION:

098503053
 EXXON #5132-CRYSTAL RIVER
 800 US 19 S
 CRYSTAL RIVER, FL 32629-4812

MAP ID NUMBER:

50

OWNERSHIP INFORMATION:

E L WILLIAMS INC
 100 SLEEPY HOLLOW RD
 LEESBURG, FL 34748-

T
A
N
K
S

TANK #:	TANK VOL(GALS):	INST.DATE:	TANK CONTENTS:	TANK POSITION:	TANK STATUS (as of...):
491	6000	1/1/87	UNLEADED GAS	UNDERGROUND	IN SERVICE
CONSTRUCTION TYPE(see code sheet): AF PIPING TYPE(see code sheet): C LEAK MONITORING(see code sheet): B					
5	4000	7/1/62	UNLEADED GAS	UNDERGROUND	REMOVED 1/31/87
CONSTRUCTION TYPE(see code sheet): C PIPING TYPE(see code sheet): B LEAK MONITORING(see code sheet): Y					
591	550	1/1/87	UNLEADED GAS	UNDERGROUND	REMOVED 4/01/99
CONSTRUCTION TYPE(see code sheet): AF PIPING TYPE(see code sheet): C LEAK MONITORING(see code sheet): B					
5	550	7/1/62	OTHER NON REGULATED	UNDERGROUND	REMOVED 1/31/87
CONSTRUCTION TYPE(see code sheet): C PIPING TYPE(see code sheet): B LEAK MONITORING(see code sheet): Y					



Copyright © 2000 Environmental Data Management, Inc.
 For further information please contact us at 800-368-7376

Use of this information is strictly limited by EDM's authorization agreement, signed by our clients for each report.

FDEP STORAGE TANKS REPORT
(TANKS)

12/4/00

TANKS Page 43 of 94

FACILITY ID NUMBER, NAME AND LOCATION:

098732090
H&H MOTORS INC
400 HWY 19 S
CRYSTAL RIVER, FL 32629-4825

MAP ID NUMBER:

53

T
A
N
K
S

OWNERSHIP INFORMATION:

DUNBAR, BARBARA
5924 W PINE CIR
CRYSTAL RIVER, FL 32629-5704

FACILITY TEL #: 9047953174

CONTACT TEL #: 9047953174

FACILITY OPERATOR: HEAD, JAMES H

CONTACT: BARBARA DUNBAR

FACILITY TYPE: FUEL USER/NON-RETAIL

FACILITY STATUS: CLOSED

FACILITY CLEANUP STATUS: NREQ- NOT REQUIRED (ALL RELATED DISCHARGES EITHER DID NOT REQUIRE CLEANUP PER CHAPTER 17-770 RULES, OR NO CONTAMINATION WAS FOUND BY INSPECTION).

TANK #: TANK VOL(GALS): INST DATE: TANK CONTENTS:

TANK POSITION: TANK STATUS (as of...):

1000 9/1/80 UNLEADED GAS

UNDERGROUND REMOVED 7/31/90

CONSTRUCTION TYPE(see code sheet): C

PIPING TYPE(see code sheet): D

LEAK MONITORING(see code sheet): B



Copyright © 2000 Environmental Data Management, Inc.

For further information please contact us at 800-368-7376

Use of this information is strictly limited by EDM's authorization agreement, signed by our clients for each report.

FDEP STORAGE TANKS REPORT

(TANKS)

12/4/00

TANKS Page 44 of 94

FACILITY ID NUMBER, NAME AND LOCATION:

098503151
 TEXACO #24-203-0051
 310 SE HWY US 19
 CRYSTAL RIVER, FL 32629-

MAP ID NUMBER:

54

TANKS

OWNERSHIP INFORMATION:

MOTIVA ENTERPRISES LLC
 650 S NORTH LAKE BLVD #450
 ALTAMONTE SPRING, FL 32701-

FACILITY TEL #: 4072637005

CONTACT TEL #: 4072637029

FACILITY OPERATOR: GEORGE JOHNSTON

CONTACT: CATHERINE FIELDS

FACILITY TYPE: RETAIL STATION

FACILITY STATUS: OPEN

FACILITY CLEANUP STATUS: ONGO- ONGOING (AT LEAST ONE CLEANUP ACTIVITY IS IN PROGRESS AT A RELATED DISCHARGE).

<u>TANK #:</u>	<u>TANK VOL.(GALS):</u>	<u>INST.DATE:</u>	<u>TANK CONTENTS:</u>	<u>TANK POSITION:</u>	<u>TANK STATUS (as of...):</u>
1	10000	7/1/83	UNLEADED GAS	UNDERGROUND	IN SERVICE
CONSTRUCTION TYPE(see code sheet): AEMO					
PIPING TYPE(see code sheet): CKEJ					
LEAK MONITORING(see code sheet): GL4					

<u>TANK #:</u>	<u>TANK VOL.(GALS):</u>	<u>INST.DATE:</u>	<u>TANK CONTENTS:</u>	<u>TANK POSITION:</u>	<u>TANK STATUS (as of...):</u>
2	10000	7/1/83	UNLEADED GAS	UNDERGROUND	IN SERVICE
CONSTRUCTION TYPE(see code sheet): AEMO					
PIPING TYPE(see code sheet): CKEJ					
LEAK MONITORING(see code sheet): GL4					

<u>TANK #:</u>	<u>TANK VOL.(GALS):</u>	<u>INST.DATE:</u>	<u>TANK CONTENTS:</u>	<u>TANK POSITION:</u>	<u>TANK STATUS (as of...):</u>
3	10000	7/1/83	UNLEADED GAS	UNDERGROUND	IN SERVICE
CONSTRUCTION TYPE(see code sheet): AEMO					
PIPING TYPE(see code sheet): CKEJ					
LEAK MONITORING(see code sheet): GL4					

<u>TANK #:</u>	<u>TANK VOL.(GALS):</u>	<u>INST.DATE:</u>	<u>TANK CONTENTS:</u>	<u>TANK POSITION:</u>	<u>TANK STATUS (as of...):</u>
4	10000	7/1/83	VEHICULAR DIESEL	UNDERGROUND	IN SERVICE
CONSTRUCTION TYPE(see code sheet): AEMO					
PIPING TYPE(see code sheet): CKEJ					
LEAK MONITORING(see code sheet): GL4					

<u>TANK #:</u>	<u>TANK VOL.(GALS):</u>	<u>INST.DATE:</u>	<u>TANK CONTENTS:</u>	<u>TANK POSITION:</u>	<u>TANK STATUS (as of...):</u>
5	550	7/1/65	WASTE OIL	UNDERGROUND	REMOVED
CONSTRUCTION TYPE(see code sheet): F					
PIPING TYPE(see code sheet): C					
LEAK MONITORING(see code sheet): N					



Copyright © 2000 Environmental Data Management, Inc.

For further information please contact us at 800-368-7376

Use of this information is strictly limited by EDM's authorization agreement, signed by our clients for each report.

FDEP STORAGE TANKS REPORT

(TANKS)

12/4/00

TANKS Page 45 of 94

FACILITY ID NUMBER, NAME AND LOCATION:

098626550
 KMART #9286
 146 SE HWY 19
 CRYSTAL RIVER, FL 32629-4836

MAP ID NUMBER:

55

T
A
N
K
S

OWNERSHIP INFORMATION:

KMART CORP
 3100 W BIG BEAVER RD
 TROY, MI 48084-3004

FACILITY TEL #: 9047956036

CONTACT TEL #: 3136431790

FACILITY OPERATOR: KMART CORP

CONTACT: J B RONAN

FACILITY TYPE: FUEL USER/NON-RETAIL

FACILITY STATUS: OPEN

FACILITY CLEANUP STATUS: NREQ- NOT REQUIRED (ALL RELATED DISCHARGES EITHER DID NOT REQUIRE CLEANUP PER CHAPTER 17-770 RULES, OR NO CONTAMINATION WAS FOUND BY INSPECTION).

TANK #: TANK VOL(GALS): INST. DATE: TANK CONTENTS: TANK POSITION: TANK STATUS (as of...):

1 1000 7/1/80 WASTE OIL UNDERGROUND REMOVED 4/30/89

CONSTRUCTION TYPE(see code sheet): c

PIPING TYPE(see code sheet): c

LEAK MONITORING(see code sheet): s

TANK #: TANK VOL(GALS): INST. DATE: TANK CONTENTS: TANK POSITION: TANK STATUS (as of...):

2 250 4/1/89 WASTE OIL ABOVEGROUND IN SERVICE

CONSTRUCTION TYPE(see code sheet): D

PIPING TYPE(see code sheet): A

LEAK MONITORING(see code sheet): I



Copyright © 2000 Environmental Data Management, Inc.
 For further information please contact us at 800-368-7376

Use of this information is strictly limited by EDM's authorization agreement, signed by our clients for each report.

FDEP STORAGE TANKS REPORT

(TANKS)

12/4/00

TANKS Page 46 of 94

FACILITY ID NUMBER, NAME AND LOCATION:

099400262
BARNETT BANK
101 SE US 19
CRYSTAL RIVER, FL 34429-

MAP ID NUMBER:

56

T
A
N
K
S

OWNERSHIP INFORMATION:

BARNETT BANKS INC
PO BOX 40789
JACKSONVILLE, FL 32203-789

FACILITY TEL #: 9047917767

CONTACT TEL #: 9047917720

FACILITY OPERATOR: BARNETT BANKS INC

CONTACT: MICHAEL CONLEY

FACILITY TYPE: FUEL USER/NON-RETAIL

FACILITY STATUS: CLOSED

FACILITY CLEANUP STATUS: CMPL-COMPLETED (ALL RELATED DISCHARGE CLEANUP ACTIVITIES ARE COMPLETED. AT LEAST 1 DISCHARGE REQUIRED A CLEANUP ACTIVITY. SOME MAY HAVE NEVER REQUIRED CLEANUP, PER CHAPTER 170-770 RULES OR CONTAMINATION WAS NOT FOUND BY INSPECTION).

TANK #: **TANK VOL(GALS):** **INST DATE:** **TANK CONTENTS:** **TANK POSITION:** **TANK STATUS (as of...):**

CONSTRUCTION TYPE(see code sheet):
PIPING TYPE(see code sheet):
LEAK MONITORING(see code sheet):



Copyright © 2000 Environmental Data Management, Inc.

For further information please contact us at 800-368-7376

Use of this information is strictly limited by EDM's authorization agreement, signed by our clients for each report.

FDEP STORAGE TANKS REPORT (TANKS)

12/4/00

TANKS Page 47 of 94

FACILITY ID NUMBER, NAME AND LOCATION:

098503064
 TEXACO STATION #24-203-1357
 59 US 19 S
 CRYSTAL RIVER, FL 32629-4808

MAP ID NUMBER:

57

T
A
N
K
S

OWNERSHIP INFORMATION:

MOTIVA ENTERPRISES LLC
 650 S NORTH LAKE BLVD #450
 ALTAMONTE SPRING, FL 32701-

FACILITY TEL #: 4072637005

CONTACT TEL #: 4072637029

FACILITY OPERATOR: GEORGE JOHNSTON

CONTACT: CATHERINE FIELDS

FACILITY TYPE: RETAIL STATION

FACILITY STATUS: OPEN

FACILITY CLEANUP STATUS: ONGO- ONGOING (AT LEAST ONE CLEANUP ACTIVITY IS IN PROGRESS AT A RELATED DISCHARGE).

TANK #:	TANK VOL(GALS):	INST.DATE:	TANK CONTENTS:	TANK POSITION:	TANK STATUS (as of...):
1	10000	7/1/80	UNLEADED GAS	UNDERGROUND	REMOVED 2/27/96
CONSTRUCTION TYPE(see code sheet): AC					
PIPING TYPE(see code sheet): B					
LEAK MONITORING(see code sheet): 8H					

TANK #:	TANK VOL(GALS):	INST.DATE:	TANK CONTENTS:	TANK POSITION:	TANK STATUS (as of...):
2	10000	7/1/80	UNLEADED GAS	UNDERGROUND	REMOVED 2/27/96
CONSTRUCTION TYPE(see code sheet): AC					
PIPING TYPE(see code sheet): B					
LEAK MONITORING(see code sheet): 8H					

TANK #:	TANK VOL(GALS):	INST.DATE:	TANK CONTENTS:	TANK POSITION:	TANK STATUS (as of...):
3	10000	7/1/80	UNLEADED GAS	UNDERGROUND	REMOVED 2/27/96
CONSTRUCTION TYPE(see code sheet): AC					
PIPING TYPE(see code sheet): B					
LEAK MONITORING(see code sheet): 8H					

TANK #:	TANK VOL(GALS):	INST.DATE:	TANK CONTENTS:	TANK POSITION:	TANK STATUS (as of...):
4	8000	2/1/96	UNLEADED GAS	UNDERGROUND	IN SERVICE 2/01/96
CONSTRUCTION TYPE(see code sheet): ABIMON					
PIPING TYPE(see code sheet): CFKJ					
LEAK MONITORING(see code sheet): HL34FK					

TANK #:	TANK VOL(GALS):	INST.DATE:	TANK CONTENTS:	TANK POSITION:	TANK STATUS (as of...):
5	8000	2/1/96	UNLEADED GAS	UNDERGROUND	IN SERVICE 2/01/96
CONSTRUCTION TYPE(see code sheet): ABIMON					
PIPING TYPE(see code sheet): CFKJ					
LEAK MONITORING(see code sheet): HL34FK					



Copyright © 2000 Environmental Data Management, Inc.
 For further information please contact us at 800-368-7376

Use of this information is strictly limited by EDM's authorization agreement, signed by our clients for each report.

FDEP STORAGE TANKS REPORT
(TANKS)

12/4/00

TANKS Page 48 of 94

FACILITY ID NUMBER, NAME AND LOCATION:

099502005
TOUCH OF QUALITY CLEANERS-USE # 95020
471 KINGS BAY PLAZA
CRYSTAL RIVER, FL 32629-

OWNERSHIP INFORMATION:

MAP ID NUMBER:

58

T
A
N
K
S

FACILITY TEL #: 3527957871
FACILITY OPERATOR: RUSSELL POWELL
FACILITY TYPE: DRYCLEAN-RELATED OTHER
FACILITY CLEANUP STATUS:

CONTACT TEL #:
CONTACT:
FACILITY STATUS: DUPLICATE

TANK #: TANK VOL.(GALS): INST.DATE: TANK CONTENTS: TANK POSITION: TANK STATUS (as of...):

CONSTRUCTION TYPE(see code sheet):
PIPING TYPE(see code sheet):
LEAK MONITORING(see code sheet):



Copyright © 2000 Environmental Data Management, Inc.
For further information please contact us at 800-368-7376

Use of this information is strictly limited by EDM's authorization agreement, signed by our clients for each report.

FDEP STORAGE TANKS REPORT
(TANKS)

12/4/00

TANKS Page 49 of 94

FACILITY ID NUMBER, NAME AND LOCATION:

099502006
TOUCH OF QUALITY CLEANERS (MOVED)
471 KINGS BAY PLAZA
CRYSTAL RIVER, FL 32629-

MAP ID NUMBER:

58

T
A
N
K
S

OWNERSHIP INFORMATION:

TOUCH OF QUALITY CLEANERS
1194 S BROAD ST
BROOKSVILLE, FL 34601-

FACILITY TEL #: 3527957871
FACILITY OPERATOR: RUSSELL POWELL
FACILITY TYPE: DRYCLEAN-RELATED OTHER
FACILITY CLEANUP STATUS:

CONTACT TEL #: 3527967965
CONTACT: POWELL, RUSSELL & SANDRA
FACILITY STATUS: CLOSED

TANK #: TANK VOL (GALS): INST. DATE: TANK CONTENTS: TANK POSITION: TANK STATUS (as of...):
1 TETRACHLOROETHYLENE ABOVEGROUND REMOVED 12/01/95

CONSTRUCTION TYPE(see code sheet):
PIPING TYPE(see code sheet):
LEAK MONITORING(see code sheet):



Copyright © 2000 Environmental Data Management, Inc.
For further information please contact us at 800-368-7376

Use of this information is strictly limited by EDM's authorization agreement, signed by our clients for each report.

FDEP STORAGE TANKS REPORT
(TANKS)

12/4/00

TANKS Page 50 of 94

FACILITY ID NUMBER, NAME AND LOCATION:

098944869
TOUCH OF QUALITY CLEANERS
471 NE 1ST TER
CRYSTAL RIVER, FL 32629-4250

MAP ID NUMBER:

59

T
A
N
K
S

OWNERSHIP INFORMATION:

POWELL, RUSS
65 S PLAZA
BROOKSVILLE, FL 34601-

FACILITY TEL #: 9047957871
FACILITY OPERATOR: POWELL RUSS
FACILITY TYPE: FUEL USER/NON-RETAIL
FACILITY CLEANUP STATUS:

CONTACT TEL #: 9047957871
CONTACT: RUSSELL POWELL
FACILITY STATUS: OPEN

TANK #:	TANK VOL(GALS):	INST.DATE:	TANK CONTENTS:	TANK POSITION:	TANK STATUS (as of...):
1	1000	7/1/81	FUEL OIL-ONSITE HEAT	UNDERGROUND	IN SERVICE
CONSTRUCTION TYPE(see code sheet): c					
PIPING TYPE(see code sheet): c					
LEAK MONITORING(see code sheet): I					



Copyright © 2000 Environmental Data Management, Inc.
For further information please contact us at 800-368-7376

Use of this information is strictly limited by EDM's authorization agreement, signed by our clients for each report.

FDEP STORAGE TANKS REPORT

(TANKS)

12/4/00

TANKS Page 51 of 94

FACILITY ID NUMBER, NAME AND LOCATION:

098518709
 CIRCLE K #2814
 16 NE HWY 19
 CRYSTAL RIVER, FL 32629-

MAP ID NUMBER:

60

T
A
N
K
S

OWNERSHIP INFORMATION:

CIRCLE K STORES INC
 5650 BRECKENRIDGE PARK DR #300
 TAMPA, FL 33610-

FACILITY TEL #: 8136898161

CONTACT TEL #: 8137445266

FACILITY OPERATOR: CIRCLE K CORP

CONTACT: STEVE BELIN

FACILITY TYPE: RETAIL STATION

FACILITY STATUS: OPEN

FACILITY CLEANUP STATUS: ONGO- ONGOING (AT LEAST ONE CLEANUP ACTIVITY IS IN PROGRESS AT A RELATED DISCHARGE).

TANK #: TANK VOL.(GALS): INST.DATE: TANK CONTENTS: TANK POSITION: TANK STATUS (as of...):

1 4010 LEADED GAS UNDERGROUND REMOVED 11/30/85

CONSTRUCTION TYPE(see code sheet): D

PIPING TYPE(see code sheet): B

LEAK MONITORING(see code sheet): Y

TANK #: TANK VOL.(GALS): INST.DATE: TANK CONTENTS: TANK POSITION: TANK STATUS (as of...):

2 4010 LEADED GAS UNDERGROUND REMOVED 11/30/85

CONSTRUCTION TYPE(see code sheet): D

PIPING TYPE(see code sheet): B

LEAK MONITORING(see code sheet): Y

TANK #: TANK VOL.(GALS): INST.DATE: TANK CONTENTS: TANK POSITION: TANK STATUS (as of...):

3 4010 UNLEADED GAS UNDERGROUND REMOVED 11/30/85

CONSTRUCTION TYPE(see code sheet): D

PIPING TYPE(see code sheet): B

LEAK MONITORING(see code sheet): Y

TANK #: TANK VOL.(GALS): INST.DATE: TANK CONTENTS: TANK POSITION: TANK STATUS (as of...):

1E1 10120 11/1/85 UNLEADED GAS UNDERGROUND IN SERVICE

CONSTRUCTION TYPE(see code sheet): G9NOC

PIPING TYPE(see code sheet): CJKF

LEAK MONITORING(see code sheet): HSK24

TANK #: TANK VOL.(GALS): INST.DATE: TANK CONTENTS: TANK POSITION: TANK STATUS (as of...):

4 4010 LEADED GAS UNDERGROUND REMOVED

CONSTRUCTION TYPE(see code sheet): D

PIPING TYPE(see code sheet): B

LEAK MONITORING(see code sheet): Y

TANK #: TANK VOL.(GALS): INST.DATE: TANK CONTENTS: TANK POSITION: TANK STATUS (as of...):

1E1 10120 11/1/85 UNLEADED GAS UNDERGROUND IN SERVICE

CONSTRUCTION TYPE(see code sheet): G9NOC

PIPING TYPE(see code sheet): CJKF

LEAK MONITORING(see code sheet): HSK24

TANK #: TANK VOL.(GALS): INST.DATE: TANK CONTENTS: TANK POSITION: TANK STATUS (as of...):

5 4010 GASOHOL UNDERGROUND REMOVED 11/30/85

CONSTRUCTION TYPE(see code sheet): D

PIPING TYPE(see code sheet): B

LEAK MONITORING(see code sheet): Y



Copyright © 2000 Environmental Data Management, Inc.

For further information please contact us at 800-368-7376

Use of this information is strictly limited by EDM's authorization agreement, signed by our clients for each report.

FDEP STORAGE TANKS REPORT
(TANKS)

12/4/00

TANKS Page 52 of 94

FACILITY ID NUMBER, NAME AND LOCATION:

098518709
CIRCLE K #2814
16 NE HWY 19
CRYSTAL RIVER, FL 32629-

MAP ID NUMBER:

60

T
A
N
K
S

OWNERSHIP INFORMATION:

CIRCLE K STORES INC
5650 BRECKENRIDGE PARK DR #300
TAMPA, FL 33610-

TANK #: TANK_VOL(GALS): INST.DATE: TANK CONTENTS: TANK POSITION: TANK STATUS (as of...):

HFI	10120	11/1/85	UNLEADED GAS	UNDERGROUND	IN SERVICE
CONSTRUCTION TYPE(see code sheet): GMNOC					
PIPING TYPE(see code sheet): CJKF					
LEAK MONITORING(see code sheet): HSK24					



Copyright © 2000 Environmental Data Management, Inc.

For further information please contact us at 800-368-7376

Use of this information is strictly limited by EDM's authorization agreement, signed by our clients for each report.

FDEP STORAGE TANKS REPORT
(TANKS)

12/4/00

TANKS Page 53 of 94

FACILITY ID NUMBER, NAME AND LOCATION:

098628468
CRYSTAL RIVER, CITY
524 NE 1ST AVE
CRYSTAL RIVER, FL 32629-4110

MAP ID NUMBER:

62

T
A
N
K
S

OWNERSHIP INFORMATION:

CRYSTAL RIVER CITY
123 NW HWY 19
CRYSTAL RIVER, FL 32629-3930

FACILITY TEL #: 9049754216
FACILITY OPERATOR: CITY OF CRYSTAL RIVER
FACILITY TYPE: FUEL USER/NON-RETAIL
FACILITY CLEANUP STATUS:

CONTACT TEL #: 9047954216
CONTACT: BILL DAVIS
FACILITY STATUS: CLOSED

TANK #: TANK VOL.(GALS): INST.DATE: TANK CONTENTS: TANK POSITION: TANK STATUS (as of...):

3 1000 LEADED GAS UNDERGROUND CLOSED IN PLACE

CONSTRUCTION TYPE(see code sheet): C
PIPING TYPE(see code sheet): Y
LEAK MONITORING(see code sheet): I

TANK #: TANK VOL.(GALS): INST.DATE: TANK CONTENTS: TANK POSITION: TANK STATUS (as of...):

4 5000 LEADED GAS UNDERGROUND CLOSED IN PLACE

CONSTRUCTION TYPE(see code sheet): C
PIPING TYPE(see code sheet): Y
LEAK MONITORING(see code sheet): I



Copyright © 2000 Environmental Data Management, Inc.
For further information please contact us at 800-368-7376

Use of this information is strictly limited by EDM's authorization agreement, signed by our clients for each report.

FDEP STORAGE TANKS REPORT (TANKS)

12/4/00

TANKS Page 54 of 94

FACILITY ID NUMBER, NAME AND LOCATION:

MAP ID NUMBER:

098503061
FINA-FRANK'S
US 19 & SR 44
CRYSTAL RIVER, FL 32629-

OWNERSHIP INFORMATION:
SHAMROCK ADVENTURE LP
2401 FOUNTAINVIEW #801
HOUSTON, TX 77057-

63

T
A
N
K
S

FACILITY TEL #: CONTACT TEL #: 7137853092
FACILITY OPERATOR: CONTACT: MARTIN T HOGAN
FACILITY TYPE: RETAIL STATION FACILITY STATUS: CLOSED
FACILITY CLEANUP STATUS: APPL- APPLICATION (CLEANUP PROGRAM APPLICATION HAS BEEN RECEIVED)

TANK #:	TANK VOL.(GALS):	INST.DATE:	TANK CONTENTS:	TANK POSITION:	TANK STATUS (as of...):
1	4000	7/1/68	LEADED GAS	UNDERGROUND	REMOVED 9/30/89
CONSTRUCTION TYPE(see code sheet): c					
PIPING TYPE(see code sheet): c					
LEAK MONITORING(see code sheet): y					
2	4000	7/1/68	LEADED GAS	UNDERGROUND	REMOVED 9/30/89
CONSTRUCTION TYPE(see code sheet): c					
PIPING TYPE(see code sheet): c					
LEAK MONITORING(see code sheet): y					
3	4000	7/1/68	UNLEADED GAS	UNDERGROUND	REMOVED 9/30/89
CONSTRUCTION TYPE(see code sheet): c					
PIPING TYPE(see code sheet): c					
LEAK MONITORING(see code sheet): y					
4	4000	7/1/68	UNLEADED GAS	UNDERGROUND	REMOVED 9/30/89
CONSTRUCTION TYPE(see code sheet): c					
PIPING TYPE(see code sheet): c					
LEAK MONITORING(see code sheet): y					
5	550	7/1/70	KEROSENE	UNDERGROUND	REMOVED 9/30/89
CONSTRUCTION TYPE(see code sheet): c					
PIPING TYPE(see code sheet): B					
LEAK MONITORING(see code sheet): I					
6	550	7/1/70	WASTE OIL	UNDERGROUND	REMOVED 9/30/89
CONSTRUCTION TYPE(see code sheet): c					
PIPING TYPE(see code sheet): B					
LEAK MONITORING(see code sheet): I					



Copyright © 2000 Environmental Data Management, Inc.

For further information please contact us at 800-368-7376

Use of this information is strictly limited by EDM's authorization agreement, signed by our clients for each report.

FDEP STORAGE TANKS REPORT (TANKS)

12/4/00

TANKS Page 55 of 94

FACILITY ID NUMBER, NAME AND LOCATION:

098628562
BERRYMAN & HENIGAR
640 E HWY 44
CRYSTAL RIVER, FL 32629-4324

MAP ID NUMBER:

64

T
A
N
K
S

OWNERSHIP INFORMATION:

BERRYMAN & HENIGAR
640 E HWY 44
CRYSTAL RIVER, FL 32629-4324

FACILITY TEL #: 3527956551
FACILITY OPERATOR: STEVE SHAW
FACILITY TYPE: FUEL USER/NON-RETAIL
FACILITY CLEANUP STATUS:

CONTACT TEL #: 9047956551
CONTACT: STEVE SHAW
FACILITY STATUS: CLOSED

<u>TANK #:</u>	<u>TANK VOL(GALS):</u>	<u>INST.DATE:</u>	<u>TANK CONTENTS:</u>	<u>TANK POSITION:</u>	<u>TANK STATUS (as of...):</u>
1	2000	12/1/86	UNLEADED GAS	UNDERGROUND	REMOVED 11/01/98
<u>CONSTRUCTION TYPE(see code sheet):</u> AE					
<u>PIPING TYPE(see code sheet):</u> C					
<u>LEAK MONITORING(see code sheet):</u> S					



Copyright © 2000 Environmental Data Management, Inc.
For further information please contact us at 800-368-7376

Use of this information is strictly limited by EDM's authorization agreement, signed by our clients for each report.

FDEP STORAGE TANKS REPORT (TANKS)

12/4/00

TANKS Page 56 of 94

FACILITY ID NUMBER, NAME AND LOCATION:

099101357
 SPRINT FLORIDA
 35 NE 5TH ST
 CRYSTAL RIVER, FL 32629-4163

MAP ID NUMBER:

65

TANKS

OWNERSHIP INFORMATION:

SPRINT FLORIDA
 PO BOX 165000 M/S FLAPKA0206
 ALTAMONTE SPRING, FL 32716-5000

FACILITY TEL #: 3523688760
 FACILITY OPERATOR: LEWIS PETEWAY
 FACILITY TYPE: FUEL USER/NON-RETAIL
 FACILITY CLEANUP STATUS:

CONTACT TEL #: 4078891531
 CONTACT: JENNIFER SCARPINO
 FACILITY STATUS: OPEN

<u>TANK #:</u>	<u>TANK VOL(GALS):</u>	<u>INST.DATE:</u>	<u>TANK CONTENTS:</u>	<u>TANK POSITION:</u>	<u>TANK STATUS (as of...):</u>
1	1000	6/1/80	DIESEL-EMERGEN GENERATOR	ABOVEGROUND	REMOVED 7/01/98
<u>CONSTRUCTION TYPE(see code sheet):</u> D					
<u>PIPING TYPE(see code sheet):</u> B					
<u>LEAK MONITORING(see code sheet):</u> I					

<u>TANK #:</u>	<u>TANK VOL(GALS):</u>	<u>INST.DATE:</u>	<u>TANK CONTENTS:</u>	<u>TANK POSITION:</u>	<u>TANK STATUS (as of...):</u>
2	1000	7/1/98	DIESEL-EMERGEN GENERATOR	ABOVEGROUND	IN SERVICE 7/01/98
<u>CONSTRUCTION TYPE(see code sheet):</u> AKMCROP					
<u>PIPING TYPE(see code sheet):</u> ABI					
<u>LEAK MONITORING(see code sheet):</u> QDF1					



Copyright © 2000 Environmental Data Management, Inc.
 For further information please contact us at 800-368-7376

Use of this information is strictly limited by EDM's authorization agreement, signed by our clients for each report.

FDEP STORAGE TANKS REPORT (TANKS)

12/4/00

TANKS Page 57 of 94

FACILITY ID NUMBER, NAME AND LOCATION:

098503139
GIANT #107
662 US 19 NE
CRYSTAL RIVER, FL 32629-4241

MAP ID NUMBER:

66

T
A
N
K
S

OWNERSHIP INFORMATION:

GIANT OIL INC
3904 CORPOREX PARK DR #150
TAMPA, FL 33619-

FACILITY TEL #: 8135770757

CONTACT TEL #: 8137400422

FACILITY OPERATOR:

CONTACT: JERRY ROBERTS

FACILITY TYPE: RETAIL STATION

FACILITY STATUS: OPEN

FACILITY CLEANUP STATUS: ONGO- ONGOING (AT LEAST ONE CLEANUP ACTIVITY IS IN PROGRESS AT A RELATED DISCHARGE).

TANK #:	TANK VOL.(GALS):	INST.DATE:	TANK CONTENTS:	TANK POSITION:	TANK STATUS (as of...):
1	10000	7/1/70	VEHICULAR DIESEL	ABOVEGROUND	REMOVED 7/31/89
CONSTRUCTION TYPE(see code sheet): AK					
PIPING TYPE(see code sheet): B					
LEAK MONITORING(see code sheet): 8					

TANK #:	TANK VOL.(GALS):	INST.DATE:	TANK CONTENTS:	TANK POSITION:	TANK STATUS (as of...):
1D	5000	7/1/80	LEADED GAS	UNDERGROUND	REMOVED 7/31/89
CONSTRUCTION TYPE(see code sheet): AC					
PIPING TYPE(see code sheet): B					
LEAK MONITORING(see code sheet): 8					

TANK #:	TANK VOL.(GALS):	INST.DATE:	TANK CONTENTS:	TANK POSITION:	TANK STATUS (as of...):
1E1	8000	7/1/89	UNLEADED GAS	UNDERGROUND	IN SERVICE
CONSTRUCTION TYPE(see code sheet): AFMO					
PIPING TYPE(see code sheet): CEJK					
LEAK MONITORING(see code sheet): 4HLS					

TANK #:	TANK VOL.(GALS):	INST.DATE:	TANK CONTENTS:	TANK POSITION:	TANK STATUS (as of...):
2	10000	7/1/70	VEHICULAR DIESEL	ABOVEGROUND	REMOVED 7/31/89
CONSTRUCTION TYPE(see code sheet): AK					
PIPING TYPE(see code sheet): B					
LEAK MONITORING(see code sheet): 8					

TANK #:	TANK VOL.(GALS):	INST.DATE:	TANK CONTENTS:	TANK POSITION:	TANK STATUS (as of...):
2E1	8000	7/1/89	UNLEADED GAS	UNDERGROUND	IN SERVICE
CONSTRUCTION TYPE(see code sheet): AFMO					
PIPING TYPE(see code sheet): CEJK					
LEAK MONITORING(see code sheet): 4HLS					

TANK #:	TANK VOL.(GALS):	INST.DATE:	TANK CONTENTS:	TANK POSITION:	TANK STATUS (as of...):
3	10000	7/1/70	KEROSENE	ABOVEGROUND	REMOVED 7/31/89
CONSTRUCTION TYPE(see code sheet): AK					
PIPING TYPE(see code sheet): B					
LEAK MONITORING(see code sheet): 8					

TANK #:	TANK VOL.(GALS):	INST.DATE:	TANK CONTENTS:	TANK POSITION:	TANK STATUS (as of...):
3E1	4000	7/1/89	KEROSENE	UNDERGROUND	IN SERVICE
CONSTRUCTION TYPE(see code sheet): AFMO					
PIPING TYPE(see code sheet): CEJK					
LEAK MONITORING(see code sheet): 4HLS					



Copyright © 2000 Environmental Data Management, Inc.
For further information please contact us at 800-368-7376

Use of this information is strictly limited by EDM's authorization agreement, signed by our clients for each report.

FDEP STORAGE TANKS REPORT (TANKS)

12/4/00

TANKS Page 58 of 94

FACILITY ID NUMBER, NAME AND LOCATION:

098503139
GIANT #107
662 US 19 NE
CRYSTAL RIVER, FL 32629-4241

MAP ID NUMBER:

66

OWNERSHIP INFORMATION:

GIANT OIL INC
3904 CORPOREX PARK DR #150
TAMPA, FL 33619-

TANKS

TANK #: 4000 **TANK VOL(GALS):** 4000 **INST.DATE:** 7/1/74 **TANK CONTENTS:** UNLEADED GAS **TANK POSITION:** UNDERGROUND **TANK STATUS (as of...):** REMOVED 7/31/89

CONSTRUCTION TYPE(see code sheet): AC
PIPING TYPE(see code sheet): B
LEAK MONITORING(see code sheet): S

TANK #: 4E1 8000 **TANK VOL(GALS):** 8000 **INST.DATE:** 7/1/89 **TANK CONTENTS:** UNLEADED GAS **TANK POSITION:** UNDERGROUND **TANK STATUS (as of...):** IN SERVICE

CONSTRUCTION TYPE(see code sheet): AFMO
PIPING TYPE(see code sheet): CEJK
LEAK MONITORING(see code sheet): 4HLS

TANK #: 5 4000 **TANK VOL(GALS):** 4000 **INST.DATE:** 7/1/74 **TANK CONTENTS:** UNLEADED GAS **TANK POSITION:** UNDERGROUND **TANK STATUS (as of...):** REMOVED 7/31/89

CONSTRUCTION TYPE(see code sheet): AC
PIPING TYPE(see code sheet): B
LEAK MONITORING(see code sheet): S

TANK #: 5E1 8000 **TANK VOL(GALS):** 8000 **INST.DATE:** 7/1/89 **TANK CONTENTS:** VEHICULAR DIESEL **TANK POSITION:** UNDERGROUND **TANK STATUS (as of...):** IN SERVICE

CONSTRUCTION TYPE(see code sheet): AFMO
PIPING TYPE(see code sheet): CEJK
LEAK MONITORING(see code sheet): 4HLS

TANK #: 6 5000 **TANK VOL(GALS):** 5000 **INST.DATE:** 7/1/74 **TANK CONTENTS:** UNLEADED GAS **TANK POSITION:** UNDERGROUND **TANK STATUS (as of...):** REMOVED 7/31/89

CONSTRUCTION TYPE(see code sheet): AC
PIPING TYPE(see code sheet): B
LEAK MONITORING(see code sheet): S

TANK #: 7 5000 **TANK VOL(GALS):** 5000 **INST.DATE:** 7/1/74 **TANK CONTENTS:** UNLEADED GAS **TANK POSITION:** UNDERGROUND **TANK STATUS (as of...):** REMOVED 7/31/89

CONSTRUCTION TYPE(see code sheet): AC
PIPING TYPE(see code sheet): B
LEAK MONITORING(see code sheet): S

TANK #: 8 5000 **TANK VOL(GALS):** 5000 **INST.DATE:** 7/1/80 **TANK CONTENTS:** LEADED GAS **TANK POSITION:** UNDERGROUND **TANK STATUS (as of...):** REMOVED 7/31/89

CONSTRUCTION TYPE(see code sheet): AC
PIPING TYPE(see code sheet): B
LEAK MONITORING(see code sheet): S

TANK #: 9 5000 **TANK VOL(GALS):** 5000 **INST.DATE:** 7/1/80 **TANK CONTENTS:** LEADED GAS **TANK POSITION:** UNDERGROUND **TANK STATUS (as of...):** REMOVED 7/31/89

CONSTRUCTION TYPE(see code sheet): AC
PIPING TYPE(see code sheet): B
LEAK MONITORING(see code sheet): S



Copyright © 2000 Environmental Data Management, Inc.
For further information please contact us at 800-368-7376
Use of this information is strictly limited by EDM's authorisation agreement, signed by our clients for each report.

FDEP STORAGE TANKS REPORT (TANKS)

12/4/00

TANKS Page 59 of 94

FACILITY ID NUMBER, NAME AND LOCATION:

098503111
 PETES PIER DOCKSIDE
 558 NW 3RD AVE
 CRYSTAL RIVER, FL 32629-4004

MAP ID NUMBER:

67

T
A
N
K
S

OWNERSHIP INFORMATION:

KNOX BAIT HOUSE
 558 NW 3RD AVE
 CRYSTAL RIVER, FL 32629-4004

FACILITY TEL #: 3527952130

CONTACT TEL #: 9047952771

FACILITY OPERATOR: JUDY CLARK

CONTACT: WILLIAM PAGE

FACILITY TYPE: MARINE FUELING FAC/COASTAL

FACILITY STATUS: CLOSED

FACILITY CLEANUP STATUS: APPL- APPLICATION (CLEANUP PROGRAM APPLICATION HAS BEEN RECEIVED)

TANK #: TANK VOL.(GALS): INST.DATE: TANK CONTENTS: TANK POSITION: TANK STATUS (as of...):

1 1000 4/1/64 LEADED GAS UNDERGROUND REMOVED 6/30/84
 CONSTRUCTION TYPE(see code sheet): C
 PIPING TYPE(see code sheet): B
 LEAK MONITORING(see code sheet): Y

TANK #: TANK VOL.(GALS): INST.DATE: TANK CONTENTS: TANK POSITION: TANK STATUS (as of...):

2 1000 9/1/64 LEADED GAS UNDERGROUND REMOVED 6/30/84
 CONSTRUCTION TYPE(see code sheet): C
 PIPING TYPE(see code sheet): B
 LEAK MONITORING(see code sheet): Y

TANK #: TANK VOL.(GALS): INST.DATE: TANK CONTENTS: TANK POSITION: TANK STATUS (as of...):

3 4000 6/1/84 LEADED GAS UNDERGROUND REMOVED 11/16/95
 CONSTRUCTION TYPE(see code sheet): C
 PIPING TYPE(see code sheet): B
 LEAK MONITORING(see code sheet): Y

TANK #: TANK VOL.(GALS): INST.DATE: TANK CONTENTS: TANK POSITION: TANK STATUS (as of...):

4 1000 7/1/82 VEHICULAR DIESEL ABOVEGROUND REMOVED 6/30/84
 CONSTRUCTION TYPE(see code sheet): D
 PIPING TYPE(see code sheet): C
 LEAK MONITORING(see code sheet): Y



Copyright © 2000 Environmental Data Management, Inc.

For further information please contact us at 800-368-7376

Use of this information is strictly limited by EDM's authorization agreement, signed by our clients for each report.

FDEP STORAGE TANKS REPORT (TANKS)

12/4/00

TANKS Page 60 of 94

T
A
N
K
S

FACILITY ID NUMBER, NAME AND LOCATION:

098842217
DIXIE AUTOMOTIVE
846 US 19 N
CRYSTAL RIVER, FL 32629-4160

MAP ID NUMBER:

68

OWNERSHIP INFORMATION:

PENINSULAR MOTOR CLUB
PO BOX 31087
TAMPA, FL 33631-3087

FACILITY TEL #: 8138725040

CONTACT TEL #: 8138725040

FACILITY OPERATOR: PENINSULAR MOTOR CLUB

CONTACT: ED AUSTIN

FACILITY TYPE: FUEL USER/NON-RETAIL

FACILITY STATUS: CLOSED

FACILITY CLEANUP STATUS: ONGO- ONGOING (AT LEAST ONE CLEANUP ACTIVITY IS IN PROGRESS AT A RELATED DISCHARGE).

TANK #: TANK VOL (GALS): INST. DATE: TANK CONTENTS: TANK POSITION: TANK STATUS (as of...):

1 3000 LEADED GAS UNDERGROUND REMOVED 11/30/88
CONSTRUCTION TYPE(see code sheet): D
PIPING TYPE(see code sheet): Y
LEAK MONITORING(see code sheet): Y

TANK #: TANK VOL (GALS): INST. DATE: TANK CONTENTS: TANK POSITION: TANK STATUS (as of...):

2 3000 LEADED GAS UNDERGROUND REMOVED 11/30/88
CONSTRUCTION TYPE(see code sheet): D
PIPING TYPE(see code sheet): Y
LEAK MONITORING(see code sheet): Y

TANK #: TANK VOL (GALS): INST. DATE: TANK CONTENTS: TANK POSITION: TANK STATUS (as of...):

3 3000 UNLEADED GAS UNDERGROUND REMOVED 11/30/88
CONSTRUCTION TYPE(see code sheet): D
PIPING TYPE(see code sheet): Y
LEAK MONITORING(see code sheet): Y

TANK #: TANK VOL (GALS): INST. DATE: TANK CONTENTS: TANK POSITION: TANK STATUS (as of...):

4 3000 UNLEADED GAS UNDERGROUND REMOVED 11/30/88
CONSTRUCTION TYPE(see code sheet): D
PIPING TYPE(see code sheet): Y
LEAK MONITORING(see code sheet): Y



Copyright © 2000 Environmental Data Management, Inc.
For further information please contact us at 800-368-7376

Use of this information is strictly limited by EDM's authorization agreement, signed by our clients for each report.

FDEP STORAGE TANKS REPORT

(TANKS)

12/4/00

TANKS Page 61 of 94

FACILITY ID NUMBER, NAME AND LOCATION:

098503098
 AMOCO #185
 806 NE US 19
 CRYSTAL RIVER, FL 32629-4160

MAP ID NUMBER:

69

T
A
N
K
S

OWNERSHIP INFORMATION:

QUALITY PETROLEUM CORP
 PO BOX 3889
 LAKELAND, FL 33802-

FACILITY TEL #:

CONTACT TEL #: 8636872682

FACILITY OPERATOR:

CONTACT: STEVE WEEKS

FACILITY TYPE: RETAIL STATION

FACILITY STATUS: OPEN

FACILITY CLEANUP STATUS: ONGO- ONGOING (AT LEAST ONE CLEANUP ACTIVITY IS IN PROGRESS AT A RELATED DISCHARGE).

TANK #: **TANK VOL(GALS):** **INST.DATE:** **TANK CONTENTS:** **TANK POSITION:** **TANK STATUS (as of...):**

1 3000 12/1/79 UNLEADED GAS UNDERGROUND IN SERVICE

CONSTRUCTION TYPE(see code sheet): C/N/O/H

PIPING TYPE(see code sheet): B/E/K

LEAK MONITORING(see code sheet): V4S

TANK #: **TANK VOL(GALS):** **INST.DATE:** **TANK CONTENTS:** **TANK POSITION:** **TANK STATUS (as of...):**

2 4000 12/1/79 UNLEADED GAS UNDERGROUND IN SERVICE

CONSTRUCTION TYPE(see code sheet): C/N/O/H

PIPING TYPE(see code sheet): B/E/K

LEAK MONITORING(see code sheet): V4S

TANK #: **TANK VOL(GALS):** **INST.DATE:** **TANK CONTENTS:** **TANK POSITION:** **TANK STATUS (as of...):**

3 4000 12/1/79 UNLEADED GAS UNDERGROUND IN SERVICE

CONSTRUCTION TYPE(see code sheet): C/N/O/H

PIPING TYPE(see code sheet): B/E/K

LEAK MONITORING(see code sheet): V4S

TANK #: **TANK VOL(GALS):** **INST.DATE:** **TANK CONTENTS:** **TANK POSITION:** **TANK STATUS (as of...):**

4 3000 12/1/79 UNLEADED GAS UNDERGROUND IN SERVICE

CONSTRUCTION TYPE(see code sheet): C/N/O/H

PIPING TYPE(see code sheet): B/E/K

LEAK MONITORING(see code sheet): V4S

TANK #: **TANK VOL(GALS):** **INST.DATE:** **TANK CONTENTS:** **TANK POSITION:** **TANK STATUS (as of...):**

5 3000 12/1/79 UNLEADED GAS UNDERGROUND IN SERVICE

CONSTRUCTION TYPE(see code sheet): C/N/O/H

PIPING TYPE(see code sheet): B/E/K

LEAK MONITORING(see code sheet): V4S

TANK #: **TANK VOL(GALS):** **INST.DATE:** **TANK CONTENTS:** **TANK POSITION:** **TANK STATUS (as of...):**

6 550 12/1/79 WASTE OIL UNDERGROUND REMOVED 7/31/91

CONSTRUCTION TYPE(see code sheet): C

PIPING TYPE(see code sheet): B

LEAK MONITORING(see code sheet): S



Copyright © 2000 Environmental Data Management, Inc.

For further information please contact us at 800-368-7376

Use of this information is strictly limited by EDM's authorization agreement, signed by our clients for each report.

FDEP STORAGE TANKS REPORT

(TANKS)

12/4/00

TANKS Page 62 of 94

FACILITY ID NUMBER, NAME AND LOCATION:

098503048
 CHEVRON-KWIK STOP
 118 NW HWY 19
 CRYSTAL RIVER, FL 32629-3931

MAP ID NUMBER:

70

T
A
N
K
S

OWNERSHIP INFORMATION:

PATEL, RAJENDRA & CHANDRIK
 118 NW US HWY 19
 CRYSTAL RIVER, FL 34428-

FACILITY TEL #: 3525635770

CONTACT TEL #: 3525635770

FACILITY OPERATOR: RAJENDRA PATEL

CONTACT: RAJENDRA PATEL

FACILITY TYPE: RETAIL STATION

FACILITY STATUS: OPEN

FACILITY CLEANUP STATUS: ONGO- ONGOING (AT LEAST ONE CLEANUP ACTIVITY IS IN PROGRESS AT A RELATED DISCHARGE).

TANK #: TANK VOL(GALS): INST.DATE: TANK CONTENTS: TANK POSITION: TANK STATUS (as of...):

1 10000 LEADED GAS UNDERGROUND REMOVED

CONSTRUCTION TYPE(see code sheet): C

PIPING TYPE(see code sheet): B

LEAK MONITORING(see code sheet): I

TANK #: TANK VOL(GALS): INST.DATE: TANK CONTENTS: TANK POSITION: TANK STATUS (as of...):

1R1 8035 6/1/87 UNLEADED GAS UNDERGROUND IN SERVICE

CONSTRUCTION TYPE(see code sheet): FM

PIPING TYPE(see code sheet): CFK

LEAK MONITORING(see code sheet): GKL

TANK #: TANK VOL(GALS): INST.DATE: TANK CONTENTS: TANK POSITION: TANK STATUS (as of...):

2 3000 GASOHOL UNDERGROUND REMOVED

CONSTRUCTION TYPE(see code sheet): C

PIPING TYPE(see code sheet): B

LEAK MONITORING(see code sheet): I

TANK #: TANK VOL(GALS): INST.DATE: TANK CONTENTS: TANK POSITION: TANK STATUS (as of...):

2R1 8035 6/1/87 UNLEADED GAS UNDERGROUND IN SERVICE

CONSTRUCTION TYPE(see code sheet): FM

PIPING TYPE(see code sheet): CFK

LEAK MONITORING(see code sheet): GKL

TANK #: TANK VOL(GALS): INST.DATE: TANK CONTENTS: TANK POSITION: TANK STATUS (as of...):

3 3000 GASOHOL UNDERGROUND REMOVED

CONSTRUCTION TYPE(see code sheet): C

PIPING TYPE(see code sheet): B

LEAK MONITORING(see code sheet): I

TANK #: TANK VOL(GALS): INST.DATE: TANK CONTENTS: TANK POSITION: TANK STATUS (as of...):

3R1 8035 6/1/87 UNLEADED GAS UNDERGROUND IN SERVICE

CONSTRUCTION TYPE(see code sheet): FM

PIPING TYPE(see code sheet): CFK

LEAK MONITORING(see code sheet): GKL

TANK #: TANK VOL(GALS): INST.DATE: TANK CONTENTS: TANK POSITION: TANK STATUS (as of...):

4 4000 GASOHOL UNDERGROUND REMOVED

CONSTRUCTION TYPE(see code sheet): C

PIPING TYPE(see code sheet): B

LEAK MONITORING(see code sheet): I



Copyright © 2000 Environmental Data Management, Inc.
 For further information please contact us at 800-368-7376

Use of this information is strictly limited by EDM's authorization agreement, signed by our clients for each report.

FDEP STORAGE TANKS REPORT (TANKS)

12/4/00

TANKS Page 63 of 94

T
A
N
K
S

71

FACILITY ID NUMBER, NAME AND LOCATION:

098503046
CHARLIE'S FISH HOUSE INC
224 HWY 19 N
CRYSTAL RIVER, FL 32629-4233

MAP ID NUMBER:

OWNERSHIP INFORMATION:

WHETSTONE OIL CO
PO BOX 1257
CRYSTAL RIVER, FL 34423-1237

FACILITY TEL #: 9047952468

CONTACT TEL #: 3527953464

FACILITY OPERATOR: BROWNLEE JACKSON

CONTACT: MIKE WHETSTONE

FACILITY TYPE: MARINE FUELING FAC/COASTAL

FACILITY STATUS: OPEN

FACILITY CLEANUP STATUS:

TANK #:	TANK VOL (GALS):	INST. DATE:	TANK CONTENTS:	TANK POSITION:	TANK STATUS (as of...):
1	1000		LEADED GAS	UNDERGROUND	CLOSED IN PLACE 6/30/84
CONSTRUCTION TYPE(see code sheet): C					
PIPING TYPE(see code sheet): B					
LEAK MONITORING(see code sheet): Y					

TANK #:	TANK VOL (GALS):	INST. DATE:	TANK CONTENTS:	TANK POSITION:	TANK STATUS (as of...):
2	2000	2/1/90	VEHICULAR DIESEL	ABOVEGROUND	IN SERVICE
CONSTRUCTION TYPE(see code sheet): CK					
PIPING TYPE(see code sheet): BDAIK					
LEAK MONITORING(see code sheet): 4Q					



Copyright © 2000 Environmental Data Management, Inc.
For further information please contact us at 800-368-7376

Use of this information is strictly limited by EDM's authorization agreement, signed by our clients for each report.

FDEP STORAGE TANKS REPORT
(TANKS)

12/4/00

TANKS Page 64 of 94

FACILITY ID NUMBER, NAME AND LOCATION:

099046097
USE #098503046
224 US 19 N
CRYSTAL RIVER, FL 32629-4233

MAP ID NUMBER:

71

T
A
N
K
S

OWNERSHIP INFORMATION:

WHETSTONE OIL CO
PO BOX 1257
CRYSTAL RIVER, FL 34423-1237

FACILITY TEL #:

FACILITY OPERATOR: KOFMEHL, CHARLES P
FACILITY TYPE: MARINE FUELING FAC/COASTAL
FACILITY CLEANUP STATUS:

CONTACT TEL #: 3527953464

CONTACT: MIKE WHETSTONE
FACILITY STATUS: CLOSED

TANK #: TANK VOL(GALS): INST.DATE: TANK CONTENTS:

TANK POSITION: TANK STATUS (as of...):

[REDACTED]

CONSTRUCTION TYPE(see code sheet):
PIPING TYPE(see code sheet):
LEAK MONITORING(see code sheet):



Copyright © 2000 Environmental Data Management, Inc.
For further information please contact us at 800-368-7376

Use of this information is strictly limited by EDM's authorization agreement, signed by our clients for each report.

FDEP STORAGE TANKS REPORT (TANKS)

12/4/00

TANKS Page 65 of 94

FACILITY ID NUMBER, NAME AND LOCATION:

099046097. --HISTORICAL ENTRY--
CHARLIE'S FISH HOUSE INC
225 HWY 19 N
CRYSTAL RIVER, FL 32629

OWNERSHIP INFORMATION:

MAP ID NUMBER:

71

T
A
N
K
S

FACILITY TEL #: 0000000000

CONTACT TEL #:

FACILITY OPERATOR:

CONTACT:

FACILITY TYPE: V / Marine Fueling Facility

FACILITY STATUS: OPEN

FACILITY CLEANUP STATUS:

<u>TANK #:</u>	<u>TANK VOL(GALS):</u>	<u>INST.DATE:</u>	<u>TANK CONTENTS:</u>	<u>TANK POSITION:</u>	<u>TANK STATUS (as of...):</u>
1	2000	/90	VEHICULAR DIESEL	ABOVE	In Service
CONSTRUCTION TYPE(see code sheet): B					
PIPING TYPE(see code sheet): C					
LEAK MONITORING(see code sheet): I					



Copyright © 2000 Environmental Data Management, Inc.
For further information please contact us at 800-368-7376

Use of this information is strictly limited by EDM's authorization agreement, signed by our clients for each report.

FDEP STORAGE TANKS REPORT (TANKS)

12/4/00

TANKS Page 66 of 94

FACILITY ID NUMBER, NAME AND LOCATION:

099201282
HERITAGE ANTIQUES MALL
103 NW HWY 19
CRYSTAL RIVER, FL 32629-

MAP ID NUMBER:

72

T
A
N
K
S

OWNERSHIP INFORMATION:

HERITAGE ANTIQUES MALL
103 NW HWY 19
CRYSTAL RIVER, FL 32629-

FACILITY TEL #: 9045635597
FACILITY OPERATOR: KNIGHTS, BONNIE
FACILITY TYPE: OTHER REGULATED FACILITY
FACILITY CLEANUP STATUS:

CONTACT TEL #: 9045635597
CONTACT: BONNIE KNIGHTS
FACILITY STATUS: CLOSED

TANK #: TANK VOL.(GALS): INST. DATE: TANK CONTENTS: TANK POSITION: TANK STATUS (as of...):

1 550 LEADED GAS UNDERGROUND CLOSED IN PLACE 5/31/92
CONSTRUCTION TYPE(see code sheet): C
PIPING TYPE(see code sheet): B
LEAK MONITORING(see code sheet): X

TANK #: TANK VOL.(GALS): INST. DATE: TANK CONTENTS: TANK POSITION: TANK STATUS (as of...):

2 550 LEADED GAS UNDERGROUND REMOVED 5/31/92
CONSTRUCTION TYPE(see code sheet): C
PIPING TYPE(see code sheet): B
LEAK MONITORING(see code sheet): X

TANK #: TANK VOL.(GALS): INST. DATE: TANK CONTENTS: TANK POSITION: TANK STATUS (as of...):

3 300 FUEL OIL-ONSITE HEAT UNDERGROUND REMOVED 5/31/92
CONSTRUCTION TYPE(see code sheet): C
PIPING TYPE(see code sheet): B
LEAK MONITORING(see code sheet): X



Copyright © 2000 Environmental Data Management, Inc.
For further information please contact us at 800-368-7376

Use of this information is strictly limited by EDM's authorization agreement, signed by our clients for each report.

FDEP STORAGE TANKS REPORT (TANKS)

12/4/00

TANKS Page 67 of 94

FACILITY ID NUMBER, NAME AND LOCATION:

098626533
CRYSTAL RIVER, CITY
302 N W HWY 19
CRYSTAL RIVER, FL 32629-3935

MAP ID NUMBER:

73

T
A
N
K
S

OWNERSHIP INFORMATION:

CRYSTAL RIVER CITY
123 NW HWY 19
CRYSTAL RIVER, FL 32629-3930

FACILITY TEL #: 9047954216
FACILITY OPERATOR: CITY OF CRYSTAL RIVER
FACILITY TYPE: LOCAL GOVERNMENT
FACILITY CLEANUP STATUS:

CONTACT TEL #: 9047954216
CONTACT: BILL DAVIS
FACILITY STATUS: CLOSED

<u>TANK #:</u>	<u>TANK VOL.(GALS):</u>	<u>INST.DATE:</u>	<u>TANK CONTENTS:</u>	<u>TANK POSITION:</u>	<u>TANK STATUS (as of...):</u>
1	1000	7/1/83	LEADED GAS	UNDERGROUND	CLOSED IN PLACE
CONSTRUCTION TYPE(see code sheet): c					
PIPING TYPE(see code sheet): y					
LEAK MONITORING(see code sheet): y					



Copyright © 2000 Environmental Data Management, Inc.
For further information please contact us at 800-368-7376

Use of this information is strictly limited by EDM's authorization agreement, signed by our clients for each report.

FDEP STORAGE TANKS REPORT (TANKS)

12/4/00

TANKS Page 68 of 94

FACILITY ID NUMBER, NAME AND LOCATION:

098518728
CRYSTAL RIVER, CITY-PUBLIC WORKS
1000 NW 6TH AVE
CRYSTAL RIVER, FL 32629-3443

MAP ID NUMBER:

74

OWNERSHIP INFORMATION:

CRYSTAL RIVER CITY
123 NW HWY 19
CRYSTAL RIVER, FL 32629-3930

T
A
N
K
S

FACILITY TEL #: 9047954216

CONTACT TEL #: 9047954216

FACILITY OPERATOR: CITY OF CRYSTAL RIVER

CONTACT: BILL DAVIS

FACILITY TYPE: FUEL USER/NON-RETAIL

FACILITY STATUS: CLOSED

FACILITY CLEANUP STATUS: ONGO- ONGOING (AT LEAST ONE CLEANUP ACTIVITY IS IN PROGRESS AT A RELATED DISCHARGE).

TANK #: TANK VOL.(GALS): INST. DATE: TANK CONTENTS: TANK POSITION: TANK STATUS (as of...):

1 4000 5/1/79 LEADED GAS UNDERGROUND REMOVED 6/30/89

CONSTRUCTION TYPE(see code sheet): c

PIPING TYPE(see code sheet): c

LEAK MONITORING(see code sheet): y

TANK #: TANK VOL.(GALS): INST. DATE: TANK CONTENTS: TANK POSITION: TANK STATUS (as of...):

2 4000 5/1/79 FUEL OIL-ONSITE HEAT UNDERGROUND REMOVED 6/30/89

CONSTRUCTION TYPE(see code sheet): c

PIPING TYPE(see code sheet): c

LEAK MONITORING(see code sheet): y



Copyright © 2000 Environmental Data Management, Inc.

For further information please contact us at 800-368-7376

Use of this information is strictly limited by EDM's authorization agreement, signed by our clients for each report.

FDEP STORAGE TANKS REPORT (TANKS)

12/4/00

TANKS Page 69 of 94

FACILITY ID NUMBER, NAME AND LOCATION:

098503083
LIL CHAMP FOOD STORE #111
1943 NW US HWY 19
CRYSTAL RIVER, FL 32629-

MAP ID NUMBER:

76

OWNERSHIP INFORMATION:

LIL CHAMP INC
PO BOX 23180
JACKSONVILLE, FL 32241-3180

T
A
N
K
S

FACILITY TEL #:

CONTACT TEL #: 9044647219

FACILITY OPERATOR: LIL CHAMP STORES INC

CONTACT: BRENT PUZAK

FACILITY TYPE: RETAIL STATION

FACILITY STATUS: OPEN

FACILITY CLEANUP STATUS: Cmpl-Completed (All related discharge cleanup activities are completed. At least 1 discharge required a cleanup activity. Some may have never required cleanup, per Chapter 170-770 rules or contamination was not found by inspection).

TANK #: **TANK VOL(GALS):** **INST.DATE:** **TANK CONTENTS:** **TANK POSITION:** **TANK STATUS (as of...):**

1 8000 8/1/78 UNLEADED GAS UNDERGROUND IN SERVICE

CONSTRUCTION TYPE(see code sheet): ABMOC

PIPING TYPE(see code sheet): CFJK

LEAK MONITORING(see code sheet): HK4S

TANK #: **TANK VOL(GALS):** **INST.DATE:** **TANK CONTENTS:** **TANK POSITION:** **TANK STATUS (as of...):**

2 8000 8/1/78 UNLEADED GAS UNDERGROUND IN SERVICE

CONSTRUCTION TYPE(see code sheet): ABMOC

PIPING TYPE(see code sheet): CFJK

LEAK MONITORING(see code sheet): HK4S



Copyright © 2000 Environmental Data Management, Inc.
For further information please contact us at 800-368-7376

Use of this information is strictly limited by EDM's authorization agreement, signed by our clients for each report.

FDEP STORAGE TANKS REPORT
(TANKS)

12/4/00

TANKS Page 70 of 94

FACILITY ID NUMBER, NAME AND LOCATION:

099201295
NICK NICHOLAS FORD
4020 N SUNCOAST BLVD
CRYSTAL RIVER, FL 32629

MAP ID NUMBER:

77

T
A
N
K
S

OWNERSHIP INFORMATION:

SIGNET INVESTMENT
2901 W HWY 44
INVERNESS, FL 32650-

FACILITY TEL #:

CONTACT TEL #: 0

FACILITY OPERATOR: NICHOLAS, NICK

CONTACT: NICK NICHOLAS

FACILITY TYPE: FUEL USER/NON-RETAIL

FACILITY STATUS: CLOSED

FACILITY CLEANUP STATUS: CMPL-COMPLETED (ALL RELATED DISCHARGE CLEANUP ACTIVITIES ARE COMPLETED. AT LEAST 1 DISCHARGE REQUIRED A CLEANUP ACTIVITY. SOME MAY HAVE NEVER REQUIRED CLEANUP, PER CHAPTER 170-770 RULES OR CONTAMINATION WAS NOT FOUND BY INSPECTION).

TANK #: TANK VOL(GALS): INST. DATE: TANK CONTENTS: TANK POSITION: TANK STATUS (as of...):

1 500 UNKNOWN/NOT REPORTED UNDERGROUND REMOVED 5/31/92

CONSTRUCTION TYPE(see code sheet): D

PIPING TYPE(see code sheet): Y

LEAK MONITORING(see code sheet): Y



Copyright © 2000 Environmental Data Management, Inc.
For further information please contact us at 800-368-7376

Use of this information is strictly limited by EDM's authorization agreement, signed by our clients for each report.

FDEP STORAGE TANKS REPORT

(TANKS)

12/4/00

TANKS Page 71 of 94

FACILITY ID NUMBER, NAME AND LOCATION:

098518715
 GULF COAST FORD INC
 2440 NW HWY 19
 CRYSTAL RIVER, FL 34428-6321

MAP ID NUMBER:

78

T
A
N
K
S

OWNERSHIP INFORMATION:

NICHOLAS, NICK & TAYLOR L
 PO BOX 639
 INVERNESS, FL 34451-639

FACILITY TEL #: 3527957371

CONTACT TEL #: 9047261231

FACILITY OPERATOR: NICK NICHOLAS & BILL BUCKNER

CONTACT: NICK NICHOLAS

FACILITY TYPE: FUEL USER/NON-RETAIL

FACILITY STATUS: OPEN

FACILITY CLEANUP STATUS: ONGO- ONGOING (AT LEAST ONE CLEANUP ACTIVITY IS IN PROGRESS AT A RELATED DISCHARGE).

TANK #: TANK VOL.(GALS): INST.DATE: TANK CONTENTS: TANK POSITION: TANK STATUS (as of...):

1 6000 7/1/71 UNLEADED GAS UNDERGROUND REMOVED
 CONSTRUCTION TYPE(see code sheet): C
 PIPING TYPE(see code sheet): C
 LEAK MONITORING(see code sheet): Y

TANK #: TANK VOL.(GALS): INST.DATE: TANK CONTENTS: TANK POSITION: TANK STATUS (as of...):

181 3000 5/1/87 UNLEADED GAS UNDERGROUND REMOVED 12/01/97
 CONSTRUCTION TYPE(see code sheet): AF
 PIPING TYPE(see code sheet): D
 LEAK MONITORING(see code sheet): B

TANK #: TANK VOL.(GALS): INST.DATE: TANK CONTENTS: TANK POSITION: TANK STATUS (as of...):

2 6000 7/1/71 LEADED GAS UNDERGROUND REMOVED
 CONSTRUCTION TYPE(see code sheet): C
 PIPING TYPE(see code sheet): C
 LEAK MONITORING(see code sheet): Y

TANK #: TANK VOL.(GALS): INST.DATE: TANK CONTENTS: TANK POSITION: TANK STATUS (as of...):

3 3000 7/1/71 LEADED GAS UNDERGROUND REMOVED
 CONSTRUCTION TYPE(see code sheet): C
 PIPING TYPE(see code sheet): C
 LEAK MONITORING(see code sheet): Y

TANK #: TANK VOL.(GALS): INST.DATE: TANK CONTENTS: TANK POSITION: TANK STATUS (as of...):

4 3000 7/1/71 LEADED GAS UNDERGROUND REMOVED
 CONSTRUCTION TYPE(see code sheet): C
 PIPING TYPE(see code sheet): C
 LEAK MONITORING(see code sheet): Y

TANK #: TANK VOL.(GALS): INST.DATE: TANK CONTENTS: TANK POSITION: TANK STATUS (as of...):

5 2000 12/1/97 UNLEADED GAS ABOVEGROUND IN SERVICE 12/01/97
 CONSTRUCTION TYPE(see code sheet): CPOR
 PIPING TYPE(see code sheet): AIKB
 LEAK MONITORING(see code sheet): FQ4



Copyright © 2000 Environmental Data Management, Inc.

For further information please contact us at 800-368-7376

Use of this information is strictly limited by EDM's authorization agreement, signed by our clients for each report.

FDEP STORAGE TANKS REPORT

(TANKS)

12/4/00

TANKS Page 72 of 94

TANKS

78

FACILITY ID NUMBER, NAME AND LOCATION:

098518715. -HISTORICAL ENTRY-
 GULF COAST FORD INC
 US 19 & STATE PARK RD
 CRYSTAL RIVER, FL 34428-6321

MAP ID NUMBER:

OWNERSHIP INFORMATION:

FACILITY TEL #: (904)795-7371
 FACILITY OPERATOR:
 FACILITY TYPE: C / Fuel User/Non-Retail
 FACILITY CLEANUP STATUS:

CONTACT TEL #:
 CONTACT:
 FACILITY STATUS: OPEN

TANK #:	TANK VOL.(GALS):	INST.DATE:	TANK CONTENTS:	TANK POSITION:	TANK STATUS (as of...):
1	6000	07/1971	UNLEADED GAS	UNDER	Removed
CONSTRUCTION TYPE(see code sheet): C PIPING TYPE(see code sheet): C LEAK MONITORING(see code sheet): Y					
121	3000	05/1987	UNLEADED GAS	UNDER	In Service
CONSTRUCTION TYPE(see code sheet): AF PIPING TYPE(see code sheet): D LEAK MONITORING(see code sheet): B					
2	6000	07/1971	LEADED GAS	UNDER	Removed
CONSTRUCTION TYPE(see code sheet): C PIPING TYPE(see code sheet): C LEAK MONITORING(see code sheet): Y					
3	3000	07/1971	LEADED GAS	UNDER	Removed
CONSTRUCTION TYPE(see code sheet): C PIPING TYPE(see code sheet): C LEAK MONITORING(see code sheet): Y					
4	3000	07/1971	LEADED GAS	UNDER	Removed
CONSTRUCTION TYPE(see code sheet): C PIPING TYPE(see code sheet): C LEAK MONITORING(see code sheet): Y					



Copyright © 2000 Environmental Data Management, Inc.
 For further information please contact us at 800-368-7376

Use of this information is strictly limited by EDM's authorization agreement, signed by our clients for each report.

FDEP STORAGE TANKS REPORT (TANKS)

12/4/00

TANKS Page 73 of 94

FACILITY ID NUMBER, NAME AND LOCATION:

098842367
SHELL SEVEN RIVERS
6164 N SUNCOAST BLVD
CRYSTAL RIVER, FL 32629-6711

MAP ID NUMBER:

79

OWNERSHIP INFORMATION:

RUSHMORE LTD
109 NE 9TH ST
OCALA, FL 34428-

T
A
N
K
S

FACILITY TEL #:
FACILITY OPERATOR: TOM RUSHMORE
FACILITY TYPE: RETAIL STATION
FACILITY CLEANUP STATUS: ONGO- ONGOING (AT LEAST ONE CLEANUP ACTIVITY IS IN PROGRESS AT A RELATED DISCHARGE).

CONTACT TEL #: 3526290361
CONTACT: T C RUSHMORE
FACILITY STATUS: OPEN

TANK #: **TANK VOL(GALS):** **INST.DATE:** **TANK CONTENTS:** **TANK POSITION:** **TANK STATUS (as of...):**

1 8000 4/1/88 UNLEADED GAS UNDERGROUND IN SERVICE 2/01/2000
CONSTRUCTION TYPE(see code sheet): AFMO
PIPING TYPE(see code sheet): CFJK
LEAK MONITORING(see code sheet): KGL35

TANK #: **TANK VOL(GALS):** **INST.DATE:** **TANK CONTENTS:** **TANK POSITION:** **TANK STATUS (as of...):**

2 8000 4/1/88 UNLEADED GAS UNDERGROUND IN SERVICE 2/01/2000
CONSTRUCTION TYPE(see code sheet): AFMO
PIPING TYPE(see code sheet): CFJK
LEAK MONITORING(see code sheet): KGL35

TANK #: **TANK VOL(GALS):** **INST.DATE:** **TANK CONTENTS:** **TANK POSITION:** **TANK STATUS (as of...):**

3 8000 4/1/88 UNLEADED GAS UNDERGROUND IN SERVICE 2/01/2000
CONSTRUCTION TYPE(see code sheet): AFMO
PIPING TYPE(see code sheet): CFJK
LEAK MONITORING(see code sheet): KGL35

TANK #: **TANK VOL(GALS):** **INST.DATE:** **TANK CONTENTS:** **TANK POSITION:** **TANK STATUS (as of...):**

4 6000 4/1/88 VEHICULAR DIESEL UNDERGROUND IN SERVICE 2/01/2000
CONSTRUCTION TYPE(see code sheet): AFMO
PIPING TYPE(see code sheet): CFJK
LEAK MONITORING(see code sheet): 35GKL



Copyright © 2000 Environmental Data Management, Inc.
For further information please contact us at 800-368-7376

Use of this information is strictly limited by EDM's authorization agreement, signed by our clients for each report.

FDEP STORAGE TANKS REPORT (TANKS)

12/4/00

TANKS Page 74 of 94

FACILITY ID NUMBER, NAME AND LOCATION:

099700797
SEVEN RIVERS COMMUNITY HOSPITAL
6201 N SUNCOAST BLVD
CRYSTAL RIVER, FL 34428-

MAP ID NUMBER:

80

OWNERSHIP INFORMATION:

WITHLACOCHEE RIVER ELECTR
PO BOX 278
DADE CITY, FL 33526-278

T
A
N
K
S

FACILITY TEL #:

CONTACT TEL #: 3525675133

FACILITY OPERATOR:

CONTACT: DUANE VANN

FACILITY TYPE: FUEL USER/NON-RETAIL

FACILITY STATUS: CLOSED

FACILITY CLEANUP STATUS:

<u>TANK #:</u>	<u>TANK VOL(GALS):</u>	<u>INST.DATE:</u>	<u>TANK CONTENTS:</u>	<u>TANK POSITION:</u>	<u>TANK STATUS (as of...):</u>
738	1100	5/1/95	DIESEL-EMERGEN GENERATOR	ABOVEGROUND	ENCLOSED/MODIFIED 5/01/95
<u>CONSTRUCTION TYPE(see code sheet):</u> I					
<u>PIPING TYPE(see code sheet):</u> F					
<u>LEAK MONITORING(see code sheet):</u> K					



Copyright © 2000 Environmental Data Management, Inc.
For further information please contact us at 800-368-7376

Use of this information is strictly limited by EDM's authorization agreement, signed by our clients for each report.

FDEP STORAGE TANKS REPORT

(TANKS)

12/4/00

TANKS Page 75 of 94

FACILITY ID NUMBER, NAME AND LOCATION:

099300093
 SEVEN RIVERS COMMUNITY HOSPITAL
 6201 N SUNCOAST BLVD
 CRYSTAL RIVER, FL 34428

MAP ID NUMBER:

81

T
A
N
K
S

OWNERSHIP INFORMATION:

TENET HEALTHCARE
 6201 N SUNCOAST BLVD
 CRYSTAL RIVER, FL 34429-

FACILITY TEL #: 3527958322

CONTACT TEL #: 9047958322

FACILITY OPERATOR:

CONTACT: JOHN MARTYNOWSKI

FACILITY TYPE: FUEL USER/NON-RETAIL

FACILITY STATUS: OPEN

FACILITY CLEANUP STATUS:

TANK #:	TANK VOL(GALS):	INST.DATE:	TANK CONTENTS:	TANK POSITION:	TANK STATUS (as of...):
4	5000	7/1/78	DIESEL-EMERGEN GENERATOR	UNDERGROUND	REMOVED 7/01/92
CONSTRUCTION TYPE(see code sheet): E					
PIPING TYPE(see code sheet): D					
LEAK MONITORING(see code sheet): M					

TANK #:	TANK VOL(GALS):	INST.DATE:	TANK CONTENTS:	TANK POSITION:	TANK STATUS (as of...):
2	4000	6/1/92	DIESEL-EMERGEN GENERATOR	ABOVEGROUND	IN SERVICE 6/01/92
CONSTRUCTION TYPE(see code sheet): CM10					
PIPING TYPE(see code sheet): BDA					
LEAK MONITORING(see code sheet): FIQ					

TANK #:	TANK VOL(GALS):	INST.DATE:	TANK CONTENTS:	TANK POSITION:	TANK STATUS (as of...):
738	1100	5/1/95	DIESEL-EMERGEN GENERATOR	ABOVEGROUND	DELETED 5/01/95
CONSTRUCTION TYPE(see code sheet): I					
PIPING TYPE(see code sheet): F					
LEAK MONITORING(see code sheet): K					



Copyright © 2000 Environmental Data Management, Inc.
 For further information please contact us at 800-368-7376

Use of this information is strictly limited by EDM's authorization agreement, signed by our clients for each report.

FDEP STORAGE TANKS REPORT
(TANKS)

12/4/00

TANKS Page 76 of 94

FACILITY ID NUMBER, NAME AND LOCATION:

098518659
CRYSTAL RIVER QUARRIES USE #9045639
7040 N SUNCOAST BLVD
CRYSTAL RIVER, FL 32629-6726

MAP ID NUMBER:

82

OWNERSHIP INFORMATION:

CRYSTAL RIVER QUARRIES INC
PO BOX 216
CRYSTAL RIVER, FL 34423-216

T
A
N
K
S

FACILITY TEL #: 9047952409

CONTACT TEL #: 9047952409

FACILITY OPERATOR: CRYSTAL RIVER QUARRIES, INC.

CONTACT: FRANK J. COLITZ, JR.

FACILITY TYPE: FUEL USER/NON-RETAIL

FACILITY STATUS: CLOSED

FACILITY CLEANUP STATUS:

TANK #: TANK VOL(GALS): INST. DATE: TANK CONTENTS:

TANK POSITION: TANK STATUS (as of...):

CONSTRUCTION TYPE(see code sheet):

PIPING TYPE(see code sheet):

LEAK MONITORING(see code sheet):



Copyright © 2000 Environmental Data Management, Inc.
For further information please contact us at 800-368-7376

Use of this information is strictly limited by EDM's authorization agreement, signed by our clients for each report.

FDEP STORAGE TANKS REPORT

(TANKS)

12/4/00

TANKS Page 77 of 94

FACILITY ID NUMBER, NAME AND LOCATION:

099045639
CRYSTAL RIVER QUARRIES INC
7040 N SUNCOAST BLVD
CRYSTAL RIVER, FL 34428-

MAP ID NUMBER:

82

T
A
N
K
S

OWNERSHIP INFORMATION:

CRYSTAL RIVER QUARRIES INC
PO BOX 216
CRYSTAL RIVER, FL 34423-216

FACILITY TEL #: 3527952409

CONTACT TEL #: 9047952409

FACILITY OPERATOR: CRYSTAL RIVER QUARRIES INC

CONTACT: FRANK J. COLITZ, JR.

FACILITY TYPE: FUEL USER/NON-RETAIL

FACILITY STATUS: OPEN

FACILITY CLEANUP STATUS:

TANK #: TANK VOL.(GALS): INST. DATE: TANK CONTENTS: TANK POSITION: TANK STATUS (as of...):

1 10000 11/1/89 VEHICULAR DIESEL ABOVEGROUND IN SERVICE
CONSTRUCTION TYPE(see code sheet): KCO
PIPING TYPE(see code sheet): ABTK
LEAK MONITORING(see code sheet): Q4

TANK #: TANK VOL.(GALS): INST. DATE: TANK CONTENTS: TANK POSITION: TANK STATUS (as of...):

10 15000 7/1/59 FUEL OIL-ONSITE HEAT ABOVEGROUND REMOVED 11/30/89
CONSTRUCTION TYPE(see code sheet): D
PIPING TYPE(see code sheet): B
LEAK MONITORING(see code sheet): I

TANK #: TANK VOL.(GALS): INST. DATE: TANK CONTENTS: TANK POSITION: TANK STATUS (as of...):

11 500 7/1/81 WASTE OIL UNDERGROUND REMOVED 11/30/89
CONSTRUCTION TYPE(see code sheet): C
PIPING TYPE(see code sheet): Y
LEAK MONITORING(see code sheet): I

TANK #: TANK VOL.(GALS): INST. DATE: TANK CONTENTS: TANK POSITION: TANK STATUS (as of...):

2 10000 11/1/89 UNLEADED GAS ABOVEGROUND IN SERVICE
CONSTRUCTION TYPE(see code sheet): KCO
PIPING TYPE(see code sheet): ABTK
LEAK MONITORING(see code sheet): 4Q

TANK #: TANK VOL.(GALS): INST. DATE: TANK CONTENTS: TANK POSITION: TANK STATUS (as of...):

3 10000 11/1/89 VEHICULAR DIESEL ABOVEGROUND IN SERVICE
CONSTRUCTION TYPE(see code sheet): KCO
PIPING TYPE(see code sheet): ABTK
LEAK MONITORING(see code sheet): Q4

TANK #: TANK VOL.(GALS): INST. DATE: TANK CONTENTS: TANK POSITION: TANK STATUS (as of...):

4 4000 7/1/59 VEHICULAR DIESEL ABOVEGROUND REMOVED 11/30/89
CONSTRUCTION TYPE(see code sheet): D
PIPING TYPE(see code sheet): B
LEAK MONITORING(see code sheet): I

TANK #: TANK VOL.(GALS): INST. DATE: TANK CONTENTS: TANK POSITION: TANK STATUS (as of...):

5 4000 7/1/59 VEHICULAR DIESEL ABOVEGROUND REMOVED 11/30/89
CONSTRUCTION TYPE(see code sheet): D
PIPING TYPE(see code sheet): B
LEAK MONITORING(see code sheet): I



Copyright © 2000 Environmental Data Management, Inc.

For further information please contact us at 800-368-7376

Use of this information is strictly limited by EDM's authorization agreement, signed by our clients for each report.

FDEP STORAGE TANKS REPORT

(TANKS)

12/4/00

TANKS Page 78 of 94

FACILITY ID NUMBER, NAME AND LOCATION:

099045639
 CRYSTAL RIVER QUARRIES INC
 7040 N SUNCOAST BLVD
 CRYSTAL RIVER, FL 34428-

MAP ID NUMBER:

82

OWNERSHIP INFORMATION:

CRYSTAL RIVER QUARRIES INC
 PO BOX 216
 CRYSTAL RIVER, FL 34423-216

T
A
N
K
S

TANK #: **TANK VOL(GALS):** **INST.DATE:** **TANK CONTENTS:** **TANK POSITION:** **TANK STATUS (as of...):**

6 1000 7/1/60 LEADED GAS UNDERGROUND REMOVED 11/30/89
 CONSTRUCTION TYPE(see code sheet): D
 PIPING TYPE(see code sheet): B
 LEAK MONITORING(see code sheet): Y

TANK #: **TANK VOL(GALS):** **INST.DATE:** **TANK CONTENTS:** **TANK POSITION:** **TANK STATUS (as of...):**

7 1000 7/1/81 UNLEADED GAS UNDERGROUND REMOVED 11/30/89
 CONSTRUCTION TYPE(see code sheet): D
 PIPING TYPE(see code sheet): B
 LEAK MONITORING(see code sheet): Y

TANK #: **TANK VOL(GALS):** **INST.DATE:** **TANK CONTENTS:** **TANK POSITION:** **TANK STATUS (as of...):**

8 6000 7/1/59 VEHICULAR DIESEL ABOVEGROUND REMOVED 11/30/89
 CONSTRUCTION TYPE(see code sheet): D
 PIPING TYPE(see code sheet): B
 LEAK MONITORING(see code sheet): I

TANK #: **TANK VOL(GALS):** **INST.DATE:** **TANK CONTENTS:** **TANK POSITION:** **TANK STATUS (as of...):**

9 6000 7/1/80 VEHICULAR DIESEL ABOVEGROUND REMOVED 11/30/89
 CONSTRUCTION TYPE(see code sheet): D
 PIPING TYPE(see code sheet): B
 LEAK MONITORING(see code sheet): I



Copyright © 2000 Environmental Data Management, Inc.
 For further information please contact us at 800-368-7376

Use of this information is strictly limited by EDM's authorization agreement, signed by our clients for each report.

FDEP STORAGE TANKS REPORT

(TANKS)

12/4/00

TANKS Page 79 of 94

FACILITY ID NUMBER, NAME AND LOCATION:

098503080
 FINA-HUEY STATION
 US 19 & US 98
 CHASSAHOWITZKA, FL 32650-

MAP ID NUMBER:

83

T
A
N
K
S

OWNERSHIP INFORMATION:

WILKES OIL CO INC
 PO BOX 1042
 BROOKSVILLE, FL 34605-1042

FACILITY TEL #:

FACILITY OPERATOR: HUEY, GLADYS F
 FACILITY TYPE: RETAIL STATION
 FACILITY CLEANUP STATUS:

CONTACT TEL #: 0

CONTACT: JAMES WILKES
 FACILITY STATUS: CLOSED

<u>TANK #:</u>	<u>TANK VOL.(GALS):</u>	<u>INST.DATE:</u>	<u>TANK CONTENTS:</u>	<u>TANK POSITION:</u>	<u>TANK STATUS (as of...):</u>
4	2000	7/1/50	LEADED GAS	UNDERGROUND	REMOVED 12/31/88
CONSTRUCTION TYPE(see code sheet): C					
PIPING TYPE(see code sheet): C					
LEAK MONITORING(see code sheet): B					

<u>TANK #:</u>	<u>TANK VOL.(GALS):</u>	<u>INST.DATE:</u>	<u>TANK CONTENTS:</u>	<u>TANK POSITION:</u>	<u>TANK STATUS (as of...):</u>
2	2000		UNLEADED GAS	UNDERGROUND	REMOVED 12/31/88
CONSTRUCTION TYPE(see code sheet): C					
PIPING TYPE(see code sheet): C					
LEAK MONITORING(see code sheet): B					

<u>TANK #:</u>	<u>TANK VOL.(GALS):</u>	<u>INST.DATE:</u>	<u>TANK CONTENTS:</u>	<u>TANK POSITION:</u>	<u>TANK STATUS (as of...):</u>
3	888		UNKNOWN/NOT REPORTED	UNDERGROUND	REMOVED 12/31/88
CONSTRUCTION TYPE(see code sheet): D					
PIPING TYPE(see code sheet): Y					
LEAK MONITORING(see code sheet): Y					



Copyright © 2000 Environmental Data Management, Inc.
 For further information please contact us at 800-368-7376

Use of this information is strictly limited by EDM's authorization agreement, signed by our clients for each report.

FDEP STORAGE TANKS REPORT

(TANKS)

12/4/00

TANKS Page 80 of 94

FACILITY ID NUMBER, NAME AND LOCATION:

098626575
 US FISH & WILDLIFE SRV CHASSAHOWITZK
 7798 S SUNCOAST BLVD
 HOMOSASSA SPRINGS, FL 32646-

MAP ID NUMBER:

84

T
A
N
K
S

OWNERSHIP INFORMATION:

US FISH & WILDLIFE SERVICE
 1502 S KINGS BAY DR
 CRYSTAL RIVER, FL 34429-

FACILITY TEL #: 3525632088
 FACILITY OPERATOR: US FISH & WILDLIFE SERVICE
 FACILITY TYPE: FEDERAL GOVERNMENT
 FACILITY CLEANUP STATUS:

CONTACT TEL #: 3523820344
 CONTACT: BOB QUARLES
 FACILITY STATUS: OPEN

TANK #:	TANK VOL(GALS):	INST.DATE:	TANK CONTENTS:	TANK POSITION:	TANK STATUS (as of...):
1	1000	7/1/78	LEADED GAS	UNDERGROUND	REMOVED 2/01/91
CONSTRUCTION TYPE(see code sheet): c					
PIPING TYPE(see code sheet): B					
LEAK MONITORING(see code sheet): Y					

TANK #:	TANK VOL(GALS):	INST.DATE:	TANK CONTENTS:	TANK POSITION:	TANK STATUS (as of...):
2	1000	7/1/78	LEADED GAS	UNDERGROUND	REMOVED 2/01/91
CONSTRUCTION TYPE(see code sheet): c					
PIPING TYPE(see code sheet): B					
LEAK MONITORING(see code sheet): Y					

TANK #:	TANK VOL(GALS):	INST.DATE:	TANK CONTENTS:	TANK POSITION:	TANK STATUS (as of...):
3	1000	2/1/91	UNLEADED GAS	ABOVEGROUND	IN SERVICE 2/01/91
CONSTRUCTION TYPE(see code sheet): CKRAPMO					
PIPING TYPE(see code sheet): BA					
LEAK MONITORING(see code sheet): FQ					



Copyright © 2000 Environmental Data Management, Inc.
 For further information please contact us at 800-368-7376

Use of this information is strictly limited by EDM's authorization agreement, signed by our clients for each report.

FDEP STORAGE TANKS REPORT (TANKS)

12/4/00

TANKS Page 81 of 94

FACILITY ID NUMBER, NAME AND LOCATION:

098503086
LIL CHAMP FOOD STORE #184
2275 S SUNCOAST BLVD (US 19 N)
HOMOSASSA SPRINGS, FL 32649-

MAP ID NUMBER:

85

T
A
N
K
S

OWNERSHIP INFORMATION:

LIL CHAMP INC
PO BOX 23180
JACKSONVILLE, FL 32241-3180

FACILITY TEL #: 3526281446

CONTACT TEL #: 9044647219

FACILITY OPERATOR: LIL CHAMP STORES INC

CONTACT: BRENT PUZAK

FACILITY TYPE: RETAIL STATION

FACILITY STATUS: OPEN

FACILITY CLEANUP STATUS: APPL- APPLICATION (CLEANUP PROGRAM APPLICATION HAS BEEN RECEIVED)

<u>TANK #:</u>	<u>TANK VOL.(GALS):</u>	<u>INST.DATE:</u>	<u>TANK CONTENTS:</u>	<u>TANK POSITION:</u>	<u>TANK STATUS (as of...):</u>
1	10000	3/1/84	UNLEADED GAS	UNDERGROUND	IN SERVICE
<small>CONSTRUCTION TYPE(see code sheet): AFMO</small>					
<small>PIPING TYPE(see code sheet): FJK</small>					
<small>LEAK MONITORING(see code sheet): HKLS</small>					

<u>TANK #:</u>	<u>TANK VOL.(GALS):</u>	<u>INST.DATE:</u>	<u>TANK CONTENTS:</u>	<u>TANK POSITION:</u>	<u>TANK STATUS (as of...):</u>
2	10000	3/1/84	UNLEADED GAS	UNDERGROUND	IN SERVICE
<small>CONSTRUCTION TYPE(see code sheet): AFMO</small>					
<small>PIPING TYPE(see code sheet): FJK</small>					
<small>LEAK MONITORING(see code sheet): HKLS</small>					

<u>TANK #:</u>	<u>TANK VOL.(GALS):</u>	<u>INST.DATE:</u>	<u>TANK CONTENTS:</u>	<u>TANK POSITION:</u>	<u>TANK STATUS (as of...):</u>
3	10000	3/1/84	UNLEADED GAS	UNDERGROUND	IN SERVICE
<small>CONSTRUCTION TYPE(see code sheet): AFMO</small>					
<small>PIPING TYPE(see code sheet): FJK</small>					
<small>LEAK MONITORING(see code sheet): HKLS</small>					



Copyright © 2000 Environmental Data Management, Inc.
For further information please contact us at 800-368-7376

Use of this information is strictly limited by EDM's authorization agreement, signed by our clients for each report.

FDEP STORAGE TANKS REPORT
(TANKS)

12/4/00

TANKS Page 82 of 94

FACILITY ID NUMBER, NAME AND LOCATION:

098518701
SOUTHDOWN INC
1021 US HWY 19 S
CRYSTAL RIVER, FL 32629-

MAP ID NUMBER:

89

T
A
N
K
S

OWNERSHIP INFORMATION:

SOUTHDOWN INC
PO BOX 31965
TAMPA, FL 33631-

FACILITY TEL #: 3525635011
FACILITY OPERATOR:
FACILITY TYPE: FUEL USER/NON-RETAIL
FACILITY CLEANUP STATUS:

CONTACT TEL #: 8139336711
CONTACT: DENISE CORRALES
FACILITY STATUS: OPEN

TANK #: TANK VOL(GALS): INST. DATE: TANK CONTENTS: TANK POSITION: TANK STATUS (as of...):
1 8000 VEHICULAR DIESEL ABOVEGROUND IN SERVICE
CONSTRUCTION TYPE(see code sheet): CKO
PIPING TYPE(see code sheet): BA
LEAK MONITORING(see code sheet):



Copyright © 2000 Environmental Data Management, Inc.
For further information please contact us at 800-368-7376

Use of this information is strictly limited by EDM's authorization agreement, signed by our clients for each report.

FDEP STORAGE TANKS REPORT

(TANKS)

12/4/00

TANKS Page 83 of 94

FACILITY ID NUMBER, NAME AND LOCATION:

099800142
SOUTHDOWN INC-POWER KLEEN CORP
1021 S US HWY 19
CRYSTAL RIVER, FL 34429-

MAP ID NUMBER:

89

OWNERSHIP INFORMATION:

POWER KLEEN CORP
101 S BAYVIEW BLVD
OLDSMAR, FL 34677-

T
A
N
K
S

FACILITY TEL #: 3525635011

FACILITY OPERATOR:

FACILITY TYPE: FUEL USER/NON-RETAIL

FACILITY CLEANUP STATUS:

CONTACT TEL #: 8138542648

CONTACT: JOHN P SANDERS

FACILITY STATUS: OPEN

TANK #: TANK VOL(GALS): INST DATE: TANK CONTENTS:

0998 165 10/1/97 MINERAL ACID

TANK POSITION: TANK STATUS (as of...):

ABOVEGROUND IN SERVICE 10/01/97

CONSTRUCTION TYPE(see code sheet): YK

PIPING TYPE(see code sheet): N

LEAK MONITORING(see code sheet): Z



Copyright © 2000 Environmental Data Management, Inc.
For further information please contact us at 800-368-7376

Use of this information is strictly limited by EDM's authorization agreement, signed by our clients for each report.

FDEP STORAGE TANKS REPORT (TANKS)

12/4/00

TANKS Page 84 of 94

FACILITY ID NUMBER, NAME AND LOCATION:

099801103
FAST LUBE INC
1050 SW HWY 19
CRYSTAL RIVER, FL 32629-

MAP ID NUMBER:

90

T
A
N
K
S

OWNERSHIP INFORMATION:

FAST LUBE INC
1050 SE US HWY 19
CRYSTAL RIVER, FL 32629-

FACILITY TEL #: 3527952333
FACILITY OPERATOR: BRIAN ROSS
FACILITY TYPE: FUEL USER/NON-RETAIL
FACILITY CLEANUP STATUS:

CONTACT TEL #: 3527952333
CONTACT: GEORGE KIRBY
FACILITY STATUS: OPEN

<u>TANK #:</u>	<u>TANK VOL(GALS):</u>	<u>INST.DATE:</u>	<u>TANK CONTENTS:</u>	<u>TANK POSITION:</u>	<u>TANK STATUS (as of...):</u>
1	600	2/1/91	NEW/LUBE OIL	ABOVEGROUND	IN SERVICE 2/01/91
CONSTRUCTION TYPE(see code sheet): C					
PIPING TYPE(see code sheet): A					
LEAK MONITORING(see code sheet): Z					

<u>TANK #:</u>	<u>TANK VOL(GALS):</u>	<u>INST.DATE:</u>	<u>TANK CONTENTS:</u>	<u>TANK POSITION:</u>	<u>TANK STATUS (as of...):</u>
2	600	2/1/91	NEW/LUBE OIL	ABOVEGROUND	IN SERVICE 2/01/91
CONSTRUCTION TYPE(see code sheet): C					
PIPING TYPE(see code sheet): A					
LEAK MONITORING(see code sheet): Z					

<u>TANK #:</u>	<u>TANK VOL(GALS):</u>	<u>INST.DATE:</u>	<u>TANK CONTENTS:</u>	<u>TANK POSITION:</u>	<u>TANK STATUS (as of...):</u>
3	500	2/1/91	WASTE OIL	ABOVEGROUND	IN SERVICE 2/01/91
CONSTRUCTION TYPE(see code sheet): C					
PIPING TYPE(see code sheet): A					
LEAK MONITORING(see code sheet): Z					



Copyright © 2000 Environmental Data Management, Inc.
For further information please contact us at 800-368-7376

Use of this information is strictly limited by EDM's authorization agreement, signed by our clients for each report.

FDEP STORAGE TANKS REPORT
(TANKS)

12/4/00

TANKS Page 86 of 94

FACILITY ID NUMBER, NAME AND LOCATION:

099600004
TOUCH OF QUALITY CLEANERS
130 NE HWY 19
CRYSTAL RIVER, FL 34429-

MAP ID NUMBER:

93

T
A
N
K
S

OWNERSHIP INFORMATION:

TOUCH OF QUALITY CLEANERS
1194 S BROAD ST
BROOKSVILLE, FL 34601-

FACILITY TEL #: 3527957871
FACILITY OPERATOR: RUSSELL POWELL
FACILITY TYPE: DRYCLEANER
FACILITY CLEANUP STATUS:

CONTACT TEL #: 3527967965
CONTACT: POWELL, RUSSELL & SANDRA
FACILITY STATUS: OPEN

TANK #: TANK VOL(GALS): INST.DATE: TANK CONTENTS: TANK POSITION: TANK STATUS (as of...):

1 TETRACHLOROETHYLENE ABOVEGROUND IN SERVICE 1/02/96

CONSTRUCTION TYPE(see code sheet):
PIPING TYPE(see code sheet):
LEAK MONITORING(see code sheet):



Copyright © 2000 Environmental Data Management, Inc.
For further information please contact us at 800-368-7376

Use of this information is strictly limited by EDM's authorization agreement, signed by our clients for each report.

FDEP STORAGE TANKS REPORT (TANKS)

12/4/00

TANKS Page 87 of 94

FACILITY ID NUMBER, NAME AND LOCATION:

MAP ID NUMBER: **94**

T
A
N
K
S

098503047
CHEVRON
639 NE HWY 19
CRYSTAL RIVER, FL 34429-

OWNERSHIP INFORMATION:
CENTRAL FL PETROLEUM DIST
PO BOX 1110
BRANDON, FL 33509-1110

FACILITY TEL #: 3527953130

CONTACT TEL #: 8136814279

FACILITY OPERATOR:

CONTACT: J R HILTZ

FACILITY TYPE: RETAIL STATION

FACILITY STATUS: OPEN

FACILITY CLEANUP STATUS: CMPL-COMPLETED (ALL RELATED DISCHARGE CLEANUP ACTIVITIES ARE COMPLETED. AT LEAST 1 DISCHARGE REQUIRED A CLEANUP ACTIVITY. SOME MAY HAVE NEVER REQUIRED CLEANUP, PER CHAPTER 170-770 RULES OR CONTAMINATION WAS NOT FOUND BY INSPECTION).

TANK #:	TANK VOL.(GALS):	INST.DATE:	TANK CONTENTS:	TANK POSITION:	TANK STATUS (as of...):
1	6000	7/1/63	LEADED GAS	UNDERGROUND	REMOVED
CONSTRUCTION TYPE(see code sheet): C					
PIPING TYPE(see code sheet): B					
LEAK MONITORING(see code sheet): Y					

TANK #:	TANK VOL.(GALS):	INST.DATE:	TANK CONTENTS:	TANK POSITION:	TANK STATUS (as of...):
1R1	10000	6/1/87	UNLEADED GAS	UNDERGROUND	IN SERVICE
CONSTRUCTION TYPE(see code sheet): AFRMO					
PIPING TYPE(see code sheet): CKJ					
LEAK MONITORING(see code sheet): SH4					

TANK #:	TANK VOL.(GALS):	INST.DATE:	TANK CONTENTS:	TANK POSITION:	TANK STATUS (as of...):
2	6000	7/1/63	UNLEADED GAS	UNDERGROUND	REMOVED
CONSTRUCTION TYPE(see code sheet): C					
PIPING TYPE(see code sheet): B					
LEAK MONITORING(see code sheet): Y					

TANK #:	TANK VOL.(GALS):	INST.DATE:	TANK CONTENTS:	TANK POSITION:	TANK STATUS (as of...):
1R1	10000	6/1/87	UNLEADED GAS	UNDERGROUND	IN SERVICE
CONSTRUCTION TYPE(see code sheet): AFRMO					
PIPING TYPE(see code sheet): CKJ					
LEAK MONITORING(see code sheet): SH4					

TANK #:	TANK VOL.(GALS):	INST.DATE:	TANK CONTENTS:	TANK POSITION:	TANK STATUS (as of...):
3	6000	7/1/63	UNLEADED GAS	UNDERGROUND	REMOVED
CONSTRUCTION TYPE(see code sheet): C					
PIPING TYPE(see code sheet): B					
LEAK MONITORING(see code sheet): Y					

TANK #:	TANK VOL.(GALS):	INST.DATE:	TANK CONTENTS:	TANK POSITION:	TANK STATUS (as of...):
1R1	10000	6/1/87	UNLEADED GAS	UNDERGROUND	IN SERVICE
CONSTRUCTION TYPE(see code sheet): AFRMO					
PIPING TYPE(see code sheet): CKJ					
LEAK MONITORING(see code sheet): SH4					



Copyright © 2000 Environmental Data Management, Inc.
For further information please contact us at 800-368-7376

Use of this information is strictly limited by EDM's authorization agreement, signed by our clients for each report.

FDEP STORAGE TANKS REPORT

(TANKS)

12/4/00

TANKS Page 88 of 94

FACILITY ID NUMBER, NAME AND LOCATION:

098732510
CITGO FOOD MART #4
US 19 & NE 3RD AVE
CRYSTAL RIVER, FL 32629-

MAP ID NUMBER:

95

T
A
N
K
S

OWNERSHIP INFORMATION:

K E ALLEN INC
210 E NORTH AVE
LAKE WALES, FL 33853-3218

FACILITY TEL #: 3525630910

CONTACT TEL #: 9416768307

FACILITY OPERATOR: DARRELL HALEY AVERY SUMNER

CONTACT: BRAD WEINISCHKE

FACILITY TYPE: RETAIL STATION

FACILITY STATUS: OPEN

FACILITY CLEANUP STATUS: APPL- APPLICATION (CLEANUP PROGRAM APPLICATION HAS BEEN RECEIVED)

<u>TANK #:</u>	<u>TANK VOL.(GALS):</u>	<u>INST.DATE:</u>	<u>TANK CONTENTS:</u>	<u>TANK POSITION:</u>	<u>TANK STATUS (as of...):</u>
1	8000	4/1/87	LEADED GAS	UNDERGROUND	IN SERVICE
<u>CONSTRUCTION TYPE(see code sheet):</u> AFMO					
<u>PIPING TYPE(see code sheet):</u> CJK					
<u>LEAK MONITORING(see code sheet):</u> 4HL					

<u>TANK #:</u>	<u>TANK VOL.(GALS):</u>	<u>INST.DATE:</u>	<u>TANK CONTENTS:</u>	<u>TANK POSITION:</u>	<u>TANK STATUS (as of...):</u>
2	8000	4/1/87	UNLEADED GAS	UNDERGROUND	IN SERVICE
<u>CONSTRUCTION TYPE(see code sheet):</u> AFMO					
<u>PIPING TYPE(see code sheet):</u> CJK					
<u>LEAK MONITORING(see code sheet):</u> 4HL					

<u>TANK #:</u>	<u>TANK VOL.(GALS):</u>	<u>INST.DATE:</u>	<u>TANK CONTENTS:</u>	<u>TANK POSITION:</u>	<u>TANK STATUS (as of...):</u>
3	8000	4/1/87	UNLEADED GAS	UNDERGROUND	IN SERVICE
<u>CONSTRUCTION TYPE(see code sheet):</u> AFMO					
<u>PIPING TYPE(see code sheet):</u> CJK					
<u>LEAK MONITORING(see code sheet):</u> 4HL					



Copyright © 2000 Environmental Data Management, Inc.
For further information please contact us at 800-368-7376

Use of this information is strictly limited by EDM's authorization agreement, signed by our clients for each report.

FDEP STORAGE TANKS REPORT
(TANKS)

12/4/00

TANKS Page 89 of 94

FACILITY ID NUMBER, NAME AND LOCATION:

098732510. --HISTORICAL ENTRY--
CITGO FOOD MART #4
US 19 & NE 3RD AVE
CRYSTAL RIVER, FL 32629

MAP ID NUMBER:

95

T
A
N
K
S

OWNERSHIP INFORMATION:

K E ALLEN INC
210 E NORTH AVE
LAKE WALES, FL 33853

FACILITY TEL #: 3525630910

CONTACT TEL #: 9416768307

FACILITY OPERATOR: DARRELL HALEY AVERY SUMNE

CONTACT: BRAD WEINISCHKE

FACILITY TYPE: RETAIL STATION

FACILITY STATUS: OPEN

FACILITY CLEANUP STATUS: APPL- APPLICATION (CLEANUP PROGRAM APPLICATION HAS BEEN RECEIVED)

TANK #: TANK VOL(GALS): INST. DATE: TANK CONTENTS:

TANK POSITION: TANK STATUS (as of...):

CONSTRUCTION TYPE(see code sheet):

PIPING TYPE(see code sheet):

LEAK MONITORING(see code sheet):



Copyright © 2000 Environmental Data Management, Inc.

For further information please contact us at 800-368-7376

Use of this information is strictly limited by EDM's authorization agreement, signed by our clients for each report.

FDEP STORAGE TANKS REPORT
(TANKS)

12/4/00

TANKS Page 90 of 94

FACILITY ID NUMBER, NAME AND LOCATION:

099802907
CRYSTAL RIVER CITY PUBLIC WORKS
560 N CITRUS AVE
CRYSTAL RIVER, FL -

MAP ID NUMBER:

97

OWNERSHIP INFORMATION:

CRYSTAL RIVER CITY
123 NW HWY 19
CRYSTAL RIVER, FL 32629-3930

T
A
N
K
S

FACILITY TEL #:

CONTACT TEL #: 9047954216

FACILITY OPERATOR:

CONTACT: BILL DAVIS

FACILITY TYPE: CONTAM SITE/PRIOR TK LOCATION

FACILITY STATUS: CLOSED

FACILITY CLEANUP STATUS: ONGO- ONGOING (AT LEAST ONE CLEANUP ACTIVITY IS IN PROGRESS AT A RELATED DISCHARGE).

TANK #: TANK VOL.(GALS): INST.DATE: TANK CONTENTS:

TANK POSITION: TANK STATUS (as of...):

CONSTRUCTION TYPE(see code sheet):

PIPING TYPE(see code sheet):

LEAK MONITORING(see code sheet):



Copyright © 2000 Environmental Data Management, Inc.

For further information please contact us at 800-368-7376

Use of this information is strictly limited by EDM's authorization agreement, signed by our clients for each report.

FDEP STORAGE TANKS REPORT
(TANKS)

12/4/00

TANKS Page 91 of 94

FACILITY ID NUMBER, NAME AND LOCATION:

099801727
CRYSTAL RIVER CITY ROW PROPERTY
CR 495 & HWY 19
CRYSTAL RIVER, FL -

MAP ID NUMBER:

98

T
A
N
K
S

OWNERSHIP INFORMATION:

FACILITY TEL #:

CONTACT TEL #:

FACILITY OPERATOR:

CONTACT:

FACILITY TYPE: LOCAL GOVERNMENT

FACILITY STATUS: CLOSED

FACILITY CLEANUP STATUS: ONGO- ONGOING (AT LEAST ONE CLEANUP ACTIVITY IS IN PROGRESS AT A RELATED DISCHARGE).

TANK #: TANK VOL(GALS): INST.DATE: TANK CONTENTS:

TANK POSITION: TANK STATUS (as of...):

CONSTRUCTION TYPE(see code sheet):

PIPING TYPE(see code sheet):

LEAK MONITORING(see code sheet):



Copyright © 2000 Environmental Data Management, Inc.
For further information please contact us at 800-368-7376

Use of this information is strictly limited by EDM's authorization agreement, signed by our clients for each report.

FDEP STORAGE TANKS REPORT

(TANKS)

12/4/00

TANKS Page 92 of 94

FACILITY ID NUMBER, NAME AND LOCATION:

099202341
 CRESSEY, JUDY
 2051 NW HWY 19
 CRYSTAL RIVER, FL 34428-

MAP ID NUMBER:

100

T
A
N
K
S

OWNERSHIP INFORMATION:

CRESSEY, JUDY
 3971 N TIMUCUA POINT
 CRYSTAL RIVER, FL 34428-

FACILITY TEL #: 9047950261

CONTACT TEL #: 9047950261

FACILITY OPERATOR: CRESSEY, JUDY

CONTACT: JUDY CRESSEY

FACILITY TYPE: FUEL USER/NON-RETAIL

FACILITY STATUS: CLOSED

FACILITY CLEANUP STATUS: CMPL-COMPLETED (ALL RELATED DISCHARGE CLEANUP ACTIVITIES ARE COMPLETED. AT LEAST 1 DISCHARGE REQUIRED A CLEANUP ACTIVITY. SOME MAY HAVE NEVER REQUIRED CLEANUP, PER CHAPTER 170-770 RULES OR CONTAMINATION WAS NOT FOUND BY INSPECTION).

TANK #: **TANK VOL(GALS):** **INST.DATE:** **TANK CONTENTS:** **TANK POSITION:** **TANK STATUS (as of...):**

1 2000 UNLEADED GAS UNDERGROUND REMOVED 6/30/92
 CONSTRUCTION TYPE(see code sheet): D
 PIPING TYPE(see code sheet): Y
 LEAK MONITORING(see code sheet): Y

TANK #: **TANK VOL(GALS):** **INST.DATE:** **TANK CONTENTS:** **TANK POSITION:** **TANK STATUS (as of...):**

2 2000 UNLEADED GAS UNDERGROUND REMOVED 6/30/92
 CONSTRUCTION TYPE(see code sheet): D
 PIPING TYPE(see code sheet): Y
 LEAK MONITORING(see code sheet): Y

TANK #: **TANK VOL(GALS):** **INST.DATE:** **TANK CONTENTS:** **TANK POSITION:** **TANK STATUS (as of...):**

3 2000 UNLEADED GAS UNDERGROUND REMOVED 6/30/92
 CONSTRUCTION TYPE(see code sheet): D
 PIPING TYPE(see code sheet): Y
 LEAK MONITORING(see code sheet): Y



Copyright © 2000 Environmental Data Management, Inc.
 For further information please contact us at 800-368-7376

Use of this information is strictly limited by EDM's authorization agreement, signed by our clients for each report.

FDEP STORAGE TANKS REPORT

(TANKS)

12/4/00

TANKS Page 93 of 94

FACILITY ID NUMBER, NAME AND LOCATION:

099101147
SUNCOAST LINCOLN-MERCURY INC
2121 NW US 19
CRYSTAL RIVER, FL 32629-6117

MAP ID NUMBER:

101

OWNERSHIP INFORMATION:

BROWN, ROY F
2121 NW US 19
CRYSTAL RIVER, FL 32629-6117

T
A
N
K
S

FACILITY TEL #: 9047954981

CONTACT TEL #: 9047954981

FACILITY OPERATOR: SUNCOAST LINCOLN-MERCURY INC

CONTACT: ROY F BROWN

FACILITY TYPE: FUEL USER/NON-RETAIL

FACILITY STATUS: CLOSED

FACILITY CLEANUP STATUS: APPL- APPLICATION (CLEANUP PROGRAM APPLICATION HAS BEEN RECEIVED)

TANK #: **TANK VOL(GALS):** **INST.DATE:** **TANK CONTENTS:**

TANK POSITION: **TANK STATUS (as of...):**

1000 7/1/79 UNLEADED GAS

UNDERGROUND REMOVED 2/28/91

CONSTRUCTION TYPE(see code sheet): C

PIPING TYPE(see code sheet): B

LEAK MONITORING(see code sheet): Y



Copyright © 2000 Environmental Data Management, Inc.
For further information please contact us at 800-368-7376

Use of this information is strictly limited by EDM's authorization agreement, signed by our clients for each report.

FDEP STORAGE TANKS REPORT
(TANKS)

12/4/00

TANKS Page 94 of 94

FACILITY ID NUMBER, NAME AND LOCATION:

099045922
MOTEL INVESTMENTS INC
2380 NW HWY 19
CRYSTAL RIVER, FL 32629-6114

MAP ID NUMBER:

102

OWNERSHIP INFORMATION:

WHEISTONE OIL CO
PO BOX 1257
CRYSTAL RIVER, FL 34423-1237

T
A
N
K
S

FACILITY TEL #: 9047952111
FACILITY OPERATOR: WOMACK BILL
FACILITY TYPE: RETAIL STATION
FACILITY CLEANUP STATUS:

CONTACT TEL #: 3527953464
CONTACT: MIKE WHEISTONE
FACILITY STATUS: CLOSED

TANK #: TANK VOL(GALS): INST.DATE: TANK CONTENTS:

1 1000 6/1/89 UNLEADED GAS

TANK POSITION: TANK STATUS (as of...):

UNDERGROUND REMOVED 11/30/91

CONSTRUCTION TYPE(see code sheet): C
PIPING TYPE(see code sheet): B
LEAK MONITORING(see code sheet): X



Copyright © 2000 Environmental Data Management, Inc.
For further information please contact us at 800-368-7376

Use of this information is strictly limited by EDM's authorization agreement, signed by our clients for each report.

**FDEP HAZARDOUS WASTE COMPLIANCE AND
ENFORCEMENT TRACKING SYSTEM REPORT**

12/4/00

(COMHAZ)

COMHAZ Page 1 of 12

C
O
M
H
A
Z

D
A
T
A
B
A
S
E

The Florida Department of Environmental Protection (FDEP) Hazardous Waste Compliance and Enforcement Tracking System (COMHAZ) list identifies facilities or locations that have notified the FDEP of their activities relative to the handling of hazardous wastes. These activities include hazardous waste generation, hazardous waste transportation, and hazardous waste treatment, storage and disposal, as defined by federally-recognized hazardous waste codes. Generators are typically divided into large-quantity and small-quantity generators (LQG and SQG, respectively). Hazardous waste facilities involved in the Treatment, Storage and Disposal are often grouped into a "TSD" category. The COMHAZ database is the State's equivalent of the US EPA RCRIS database.

The EDM COMHAZ report includes records identified in your study area that are listed as a RCRIS facility. The appearance of a site on this list does not necessarily indicate environmental problems on the site, but rather that the site is (or was) engaged in hazardous waste handling activities and therefore may have the potential to cause environmental degradation if hazardous wastes have been mishandled or otherwise released in an uncontrolled manner.

The EDM NON-MAPPED SITES APPENDIX is a listing of those records that could not be mapped, due to insufficient address information. We recommend reviewing this section since it is possible that a facility listed in this section may fall within your search area. If more specific information relative to a particular site listed in either of these summary Appendices is required, please contact us and we will send you this more detailed information as an addendum to this report, at no additional charge.

Agency File Date: 8/15/00

Received by EDM: 9/15/00

EDM Database Updated: 10/2/00



Copyright © 2000 Environmental Data Management, Inc.

For further information please contact us at 800-368-7376

Use of this information is strictly limited by EDM's authorization agreement, signed by our clients for each report.

FDEP HAZARDOUS WASTE COMPLIANCE AND
ENFORCEMENT TRACKING SYSTEM REPORT

12/4/00

(COMHAZ)

COMHAZ Page 2 of 12

MAP ID NUMBER:

3

C
O
M
H
A
Z

FACILITY ID NUMBER, NAME AND LOCATIO

FLD984225037
CUMBERLAND FARMS #1006
8078 S SUN COAST BLVD
HOMOSASSA, FL 2021

MAILING ADDRESS AND CONTACT (IF REPORTED):

777 DEDHAM ST
CANTON MA 2021
Contact: JOYCE SCHULTZ
Contact Tel: 617-828-4900

STATUS: STATUS SOURCE: NOTIFICATION
SMALL QUANTITY GENERATOR

MAP ID NUMBER:

4

C
O
M
H
A
Z

FACILITY ID NUMBER, NAME AND LOCATIO

FLD984254169
CIRCLE K #7497
6775 S SUNCOAST BLVD
HOMOSASSA, FL 33619

MAILING ADDRESS AND CONTACT (IF REPORTED):

500 FAULKENBURG RD
TAMPA FL 33619
Contact: STEVE BELIN
Contact Tel: 813-689-8161

STATUS: STATUS SOURCE: NOTIFICATION
CONDITIONALLY EXEMPT SQG

MAP ID NUMBER:

5

C
O
M
H
A
Z

FACILITY ID NUMBER, NAME AND LOCATIO

FLR000061119
SUN FIBERGLASS PRODUCTS
7397 S SUNCOAST BLVD
HOMOSASSA, FL 34446

MAILING ADDRESS AND CONTACT (IF REPORTED):

7397 S SUNCOAST BLVD
HOMOSASSA FL 34446
Contact: CURT PRYSTUPA
Contact Tel: 352-628-4733

STATUS: STATUS SOURCE: NOTIFICATION
LARGE QUANTITY GENERATOR

MAP ID NUMBER:

7

C
O
M
H
A
Z

FACILITY ID NUMBER, NAME AND LOCATIO

FLD981925605
LARRYS QUALITY PAINT & BODY
5870 S SUNCOAST BLVD
HOMOSASSA, FL 32646

MAILING ADDRESS AND CONTACT (IF REPORTED):

5870 S SUNCOAST BLVD
HOMOSASSA FL 32646
Contact: POPE LARRY
Contact Tel: 904-628-2524

STATUS: STATUS SOURCE: NOTIFICATION
SMALL QUANTITY GENERATOR



Copyright © 2000 Environmental Data Management, Inc.
For further information please contact us at 800-368-7376

Use of this information is strictly limited by EDM's authorization agreement, signed by our clients for each report.

**FDEP HAZARDOUS WASTE COMPLIANCE AND
ENFORCEMENT TRACKING SYSTEM REPORT**

12/4/00

(COMHAZ)

COMHAZ Page 3 of 12

MAP ID NUMBER:

11

C
O
M
H
A
Z

FACILITY ID NUMBER, NAME AND LOCATIO

FLD039682646
HOMOSASSA TIRE
US HWY 19 SOUTH
HOMOSASSA SPRINGS, FL

MAILING ADDRESS AND CONTACT (IF REPORTED):

PO BOX 1497
HOMOSASSA FL 32647
Contact: RON WILLIAMS
Contact Tel: 904-628-3554

STATUS: STATUS SOURCE: NOTIFICATION

LARGE QUANTITY GENERATOR

MAP ID NUMBER:

13

C
O
M
H
A
Z

FACILITY ID NUMBER, NAME AND LOCATIO

FLD981925662
DAVES CUSTOM PAINT & BODY
US 19 SOUTH
HOMOSASSA SPRINGS, FL

MAILING ADDRESS AND CONTACT (IF REPORTED):

PO BOX 711
HOMOSASSA SPRINGS FL
Contact: WARREN DAVE
Contact Tel: 904-628-4878

STATUS: STATUS SOURCE: INSPECTION

SMALL QUANTITY GENERATOR

MAP ID NUMBER:

15

C
O
M
H
A
Z

FACILITY ID NUMBER, NAME AND LOCATIO

FLD984190561
TEXACO #242031372
4450 S SUNCOAST BLVD
HOMOSASSA SPRINGS, FL

MAILING ADDRESS AND CONTACT (IF REPORTED):

PO BOX 945140
MAITLAND FL 32646
Contact: KEN WHITE
Contact Tel: 407-875-7600

STATUS: STATUS SOURCE: NOTIFICATION

SMALL QUANTITY GENERATOR

MAP ID NUMBER:

16

C
O
M
H
A
Z

FACILITY ID NUMBER, NAME AND LOCATIO

FLD984212639
AMOCO SERVICE STATION #6322
42 5 S SUNCOAST BLVD
HOMOSASSA SPRINGS, FL

MAILING ADDRESS AND CONTACT (IF REPORTED):

42 5 S SUNCOAST BLVD
HOMOSASSA SPRINGS FL
Contact: J T
Contact Tel: 904-628-6403

STATUS: STATUS SOURCE: NOTIFICATION

SMALL QUANTITY GENERATOR



Copyright © 2000 Environmental Data Management, Inc.
For further information please contact us at 800-368-7376

Use of this information is strictly limited by EDM's authorization agreement, signed by our clients for each report.

**FDEP HAZARDOUS WASTE COMPLIANCE AND
ENFORCEMENT TRACKING SYSTEM REPORT
(COMHAZ)**

12/4/00

COMHAZ Page 4 of 12

MAP ID NUMBER:

17

C
O
M
H
A
Z

FACILITY ID NUMBER, NAME AND LOCATIO

MAILING ADDRESS AND CONTACT (IF REPORTED):

FLR000037218
WALGREENS #4217
4029 S SUNCOAST BLVD
HOMOSSASA, FL 34446

4029 S SUNCOAST BLVD
HOMOSSASA FL 34446
Contact: JAMES MANGAVIEW
Contact Tel: 352-628-3484

STATUS: STATUS SOURCE: NOTIFICATION
SMALL QUANTITY GENERATOR

MAP ID NUMBER:

20

C
O
M
H
A
Z

FACILITY ID NUMBER, NAME AND LOCATIO

MAILING ADDRESS AND CONTACT (IF REPORTED):

FLD984238865
TOUCH OF QUALITY CLEANERS
3956 S SUNCOAST
HOMOSASSA, FL 32646

3956 S SUNCOAST
HOMOSASSA FL 32646
Contact: FAWN AUNGST
Contact Tel: 904-628-6488

STATUS: STATUS SOURCE: NOTIFICATION
SMALL QUANTITY GENERATOR

MAP ID NUMBER:

23

C
O
M
H
A
Z

FACILITY ID NUMBER, NAME AND LOCATIO

MAILING ADDRESS AND CONTACT (IF REPORTED):

FLD981756471
CITRUS OLDSMOBILE PONTIAC
3029 S SUNCOAST BLVD
HOMOSASSA, FL 32646

3029 S SUNCOAST BLVD
HOMOSASSA FL 32646
Contact: MR HALL
Contact Tel: 904-628-3533

STATUS: STATUS SOURCE: NOTIFICATION
SMALL QUANTITY GENERATOR

MAP ID NUMBER:

24

C
O
M
H
A
Z

FACILITY ID NUMBER, NAME AND LOCATIO

MAILING ADDRESS AND CONTACT (IF REPORTED):

FLD984241364
DAYTON ANDREWS JEEP EAGLE
1785 S SUNCOAST BLVD
HOMOSASSA, FL 32646

1785 S SUNCOAST BLVD
HOMOSASSA FL 32646
Contact: DAVID COOGLE
Contact Tel: 904-563-2277

STATUS: STATUS SOURCE: NOTIFICATION
SMALL QUANTITY GENERATOR



Copyright © 2000 Environmental Data Management, Inc.
For further information please contact us at 800-368-7376

Use of this information is strictly limited by EDM's authorization agreement, signed by our clients for each report.

FDEP HAZARDOUS WASTE COMPLIANCE AND
ENFORCEMENT TRACKING SYSTEM REPORT

12/4/00

(COMHAZ)

COMHAZ Page 5 of 12

MAP ID NUMBER:

26

C
O
M
H
A
Z

FACILITY ID NUMBER, NAME AND LOCATIO

MAILING ADDRESS AND CONTACT (IF REPORTED):

FLD982097271
EAGLE BUICK
1275 S SUNCOAST BLVD
HOMOSASSA, FL 32646

1275 S SUNCOAST BLVD
HOMOSASSA FL 32646
Contact: GANDY DEBBIE
Contact Tel: 904-795-6800

STATUS: STATUS SOURCE: NOTIFICATION
SMALL QUANTITY GENERATOR

MAP ID NUMBER:

27

C
O
M
H
A
Z

FACILITY ID NUMBER, NAME AND LOCATIO

MAILING ADDRESS AND CONTACT (IF REPORTED):

FLD053500674
PRO LINE BOATS INC
1520 S SUNCOAST BLVD
HOMOSASSA, FL 34423

PO BOX 1348
CRYSTAL RIVER FL 34423
Contact: GLENN BELL
Contact Tel: 904-795-4111

STATUS: STATUS SOURCE: NOTIFICATION
SMALL QUANTITY GENERATOR

MAP ID NUMBER:

29

C
O
M
H
A
Z

FACILITY ID NUMBER, NAME AND LOCATIO

MAILING ADDRESS AND CONTACT (IF REPORTED):

FLD981866478
FERMAN OF CITRUS COUNTY
1035 S SUNCOAST BLVD
HOMOSASSA, FL 34448

PO BOX 487
CRYSTAL RIVER FL 34423
Contact: PAUL WIESNER
Contact Tel: 352-795-1515

STATUS: STATUS SOURCE: NOTIFICATION
SMALL QUANTITY GENERATOR

MAP ID NUMBER:

31

C
O
M
H
A
Z

FACILITY ID NUMBER, NAME AND LOCATIO

MAILING ADDRESS AND CONTACT (IF REPORTED):

FLR000039388
DAN D RADIATOR
785 S SUNCOAST BLVD
HOMOSASSA, FL 34448

785 S SUNCOAST BLVD
HOMOSASSA FL 34448
Contact:
Contact Tel:

STATUS: STATUS SOURCE: INSPECTION
SMALL QUANTITY GENERATOR



Copyright © 2000 Environmental Data Management, Inc.
For further information please contact us at 800-368-7376

Use of this information is strictly limited by EDM's authorization agreement, signed by our clients for each report.

FDEP HAZARDOUS WASTE COMPLIANCE AND
ENFORCEMENT TRACKING SYSTEM REPORT

12/4/00

(COMHAZ)

COMHAZ Page 6 of 12

MAP ID NUMBER:

32

C
O
M
H
A
Z

FACILITY ID NUMBER, NAME AND LOCATIO

FLD984254144
CIRCLE K #7489
400 S SUNCOAST BLVD
CRYSTAL RIVER, FL 33619

MAILING ADDRESS AND CONTACT (IF REPORTED):

500 FAULKENBURG RD
TAMPA FL 33619
Contact: STEVE BELIN
Contact Tel: 813-689-8161

STATUS: STATUS SOURCE: NOTIFICATION
CONDITIONALLY EXEMPT SQG

MAP ID NUMBER:

38

C
O
M
H
A
Z

FACILITY ID NUMBER, NAME AND LOCATIO

FLD982169955
MASONS CONCRETE OF CRYSL RIVER
1041 SUNCOAST BLVD
CRYSTAL RIVER, FL 32629

MAILING ADDRESS AND CONTACT (IF REPORTED):

PO BOX 620
CRYSTAL RIVER FL 32629
Contact: MYLES CRABB
Contact Tel: 904-795-3415

STATUS: STATUS SOURCE: NOTIFICATION
SMALL QUANTITY GENERATOR

MAP ID NUMBER:

38

C
O
M
H
A
Z

FACILITY ID NUMBER, NAME AND LOCATIO

FLD982169955. ---HISTORICAL
ENTRY---
MASONS CONCRETE OF CRYSTAL RIVER
HWY 19 S
CRYSTAL RIVER, FL

MAILING ADDRESS AND CONTACT (IF REPORTED):

Contact:
Contact Tel:

STATUS: STATUS SOURCE:
SMALL QUANTITY GENERATOR

MAP ID NUMBER:

41

C
O
M
H
A
Z

FACILITY ID NUMBER, NAME AND LOCATIO

FLD982115602
CRYSTAL RIVER CLEANERS INC
1679 SE HWY 19
CRYSTAL RIVER, FL 32629

MAILING ADDRESS AND CONTACT (IF REPORTED):

1679 SE HWY 19
CRYSTAL RIVER FL 32629
Contact: DAN WARFEL
Contact Tel: 904-563-1749

STATUS: STATUS SOURCE: NOTIFICATION
SMALL QUANTITY GENERATOR



Copyright © 2000 Environmental Data Management, Inc.
For further information please contact us at 800-368-7376

Use of this information is strictly limited by EDM's authorization agreement, signed by our clients for each report.

**FDEP HAZARDOUS WASTE COMPLIANCE AND
ENFORCEMENT TRACKING SYSTEM REPORT
(COMHAZ)**

12/4/00

COMHAZ Page 7 of 12

MAP ID NUMBER:

42

C
O
M
H
A
Z

FACILITY ID NUMBER, NAME AND LOCATIO

MAILING ADDRESS AND CONTACT (IF REPORTED):

FLD039894340
CRYSTAL RIVER FIRESTONE
HWY 19 S
CRYSTAL RIVER, FL 32629

1010 N SUNCOAST BLVD
CRYSTAL RIVER FL 32629
Contact: BETTY BLEAKLEY
Contact Tel: 904-795-5118

STATUS: STATUS SOURCE: NOTIFICATION
SMALL QUANTITY GENERATOR

MAP ID NUMBER:

44

C
O
M
H
A
Z

FACILITY ID NUMBER, NAME AND LOCATIO

MAILING ADDRESS AND CONTACT (IF REPORTED):

FLD984209635
AAA ENGINE & MACHINE
1422 US HWY 19
CRYSTAL RIVER, FL 32629

1422 HWY 19
CRYSTAL RIVER FL 32629
Contact: JERRY SCIACCHITANO
Contact Tel: 904-735-9630

STATUS: STATUS SOURCE: NOTIFICATION
SMALL QUANTITY GENERATOR

MAP ID NUMBER:

47

C
O
M
H
A
Z

FACILITY ID NUMBER, NAME AND LOCATIO

MAILING ADDRESS AND CONTACT (IF REPORTED):

FLD981745425
CRYSTAL CHEVROLET
1101 SO SUNCOAST BLVD
CRYSTAL RIVER, FL 32621

PO BOX 487
CRYSTAL RIVER FL 32621
Contact: MICHAEL S
Contact Tel: 904-795-1515

STATUS: STATUS SOURCE: NOTIFICATION
SMALL QUANTITY GENERATOR

MAP ID NUMBER:

47

C
O
M
H
A
Z

FACILITY ID NUMBER, NAME AND LOCATIO

MAILING ADDRESS AND CONTACT (IF REPORTED):

FLD981866478 --HISTORICAL
ENTRY--
CRYSTAL MOTOR CAR CO
1101 SOUTH SUNCOAST BLVD
CRYSTAL, FL 32629

PO BOX 487
CRYSTAL RIVER FL 32629
Contact: REED BOB
Contact Tel: 904-795-1515

STATUS: STATUS SOURCE: NOTIFICATION
SMALL QUANTITY GENERATOR



Copyright © 2000 Environmental Data Management, Inc.
For further information please contact us at 800-368-7376

Use of this information is strictly limited by EDM's authorization agreement, signed by our clients for each report.

FDEP HAZARDOUS WASTE COMPLIANCE AND
ENFORCEMENT TRACKING SYSTEM REPORT

12/4/00

(COMHAZ)

COMHAZ Page 8 of 12

MAP ID NUMBER:

50

C
O
M
H
A
Z

FACILITY ID NUMBER, NAME AND LOCATIO

MAILING ADDRESS AND CONTACT (IF REPORTED):

FLD984230698
WHITE ROSE CLEANERS
800 S US HWY 19
CRYSTAL RIVER, FL 32629

800 S HWY 19
CRYSTAL RIVER FL 32629
Contact: JOHN PLANZ
Contact Tel: 904-726-5574

STATUS: STATUS SOURCE: NOTIFICATION
SMALL QUANTITY GENERATOR

MAP ID NUMBER:

54

C
O
M
H
A
Z

FACILITY ID NUMBER, NAME AND LOCATIO

MAILING ADDRESS AND CONTACT (IF REPORTED):

FLD984174227
STAR ENTERPRISE
310 SE HWY US 19
CRYSTAL, FL 32794

PO BOX 4540
HOUSTON TX 77210
Contact: MARY VILLARREAL
Contact Tel: 713-241-2393

STATUS: STATUS SOURCE: NOTIFICATION
SMALL QUANTITY GENERATOR

MAP ID NUMBER:

58

C
O
M
H
A
Z

FACILITY ID NUMBER, NAME AND LOCATIO

MAILING ADDRESS AND CONTACT (IF REPORTED):

FLD982118788
TOUCH OF QUALITY CLEANERS
471 KINGS BAY PLAZA
CRYSTAL RIVER, FL 32629

471 KINGS BAY PLAZA
CRYSTAL RIVER FL 32629
Contact: RUSS POWELL
Contact Tel: 904-795-7871

STATUS: STATUS SOURCE: NOTIFICATION
SMALL QUANTITY GENERATOR

MAP ID NUMBER:

60

C
O
M
H
A
Z

FACILITY ID NUMBER, NAME AND LOCATIO

MAILING ADDRESS AND CONTACT (IF REPORTED):

FLD984254136
CIRCLE K #2814
16 NE US HWY 16
CRYSTAL RIVER, FL 33619

500 FAULKENBURG RD
TAMPA FL 33619
Contact: STEVE BELIN
Contact Tel: 813-689-8161

STATUS: STATUS SOURCE: NOTIFICATION
CONDITIONALLY EXEMPT SQG



Copyright © 2000 Environmental Data Management, Inc.
For further information please contact us at 800-368-7376

Use of this information is strictly limited by EDM's authorization agreement, signed by our clients for each report.

FDEP HAZARDOUS WASTE COMPLIANCE AND
ENFORCEMENT TRACKING SYSTEM REPORT

12/4/00

(COMHAZ)

COMHAZ Page 9 of 12

MAP ID NUMBER:

61

C
O
M
H
A
Z

FACILITY ID NUMBER, NAME AND LOCATIO

FLD984244400
MIDAS MUFFLER
120 NE US HWY 19
CRYSTAL RIVER, FL 34622

MAILING ADDRESS AND CONTACT (IF REPORTED):

13041 AUTOMOBILE BLVD
CLEARWATER FL 34622
Contact: ED GORECKI
Contact Tel: 813-572-7440

STATUS: STATUS SOURCE: NOTIFICATION
SMALL QUANTITY GENERATOR

MAP ID NUMBER:

75

C
O
M
H
A
Z

FACILITY ID NUMBER, NAME AND LOCATIO

FLD984249656
SEARS ROEBUCK & CO
1801 NW US HWY 19
CRYSTAL RIVER, FL 60684

MAILING ADDRESS AND CONTACT (IF REPORTED):

D824C BSC 36-20 SEARS
CHICAGO IL 60684
Contact: STEPHEN SMITH
Contact Tel: 708-286-8616

STATUS: STATUS SOURCE: NOTIFICATION
CONDITIONALLY EXEMPT SQG

MAP ID NUMBER:

76

C
O
M
H
A
Z

FACILITY ID NUMBER, NAME AND LOCATIO

FLD984193680
HUNTLEY JIFFY FOOD STORES #111
1943 NW HWY 19
CRYSTAL RIVER, FL 32067

MAILING ADDRESS AND CONTACT (IF REPORTED):

PO BOX 876
ORANGE PARK FL 32067
Contact: ROBERT ARENBURGH
Contact Tel: 904-272-4540

STATUS: STATUS SOURCE: NOTIFICATION
SMALL QUANTITY GENERATOR

MAP ID NUMBER:

78

C
O
M
H
A
Z

FACILITY ID NUMBER, NAME AND LOCATIO

FLD981745383
GULF COAST FORD
4080 N SUNCOAST BLVD
CRYSTAL RIVER, FL 32629

MAILING ADDRESS AND CONTACT (IF REPORTED):

PO BOX 1378
CRYSTAL RIVER FL 34423
Contact: NICK NICHOLAS
Contact Tel: 352-795-7371

STATUS: STATUS SOURCE: INSPECTION
SMALL QUANTITY GENERATOR



Copyright © 2000 Environmental Data Management, Inc.
For further information please contact us at 800-368-7376

Use of this information is strictly limited by EDM's authorization agreement, signed by our clients for each report.

FDEP HAZARDOUS WASTE COMPLIANCE AND
ENFORCEMENT TRACKING SYSTEM REPORT

12/4/00

(COMHAZ)

COMHAZ Page 10 of 12

MAP ID NUMBER:

79

C
O
M
H
A
Z

FACILITY ID NUMBER, NAME AND LOCATIO

MAILING ADDRESS AND CONTACT (IF REPORTED):

FLD984180067
TEXACO #242030614
6164 N SUNCOAST BLVD
CRYSTAL RIVER, FL 32794

PO BOX 945140
MAITLAND FL 32794
Contact: KEN WHITE
Contact Tel: 407-875-7600

STATUS: STATUS SOURCE: NOTIFICATION
SMALL QUANTITY GENERATOR

MAP ID NUMBER:

85

C
O
M
H
A
Z

FACILITY ID NUMBER, NAME AND LOCATIO

MAILING ADDRESS AND CONTACT (IF REPORTED):

FLD984193714
HUNTLEY JIFFY FOOD STORES #184
2275 S SUN COAST BLVD
HOMOSASSA, FL 32067

PO BOX 876
ORANGE PARK FL 32067
Contact: ROBERT ARENBURGH
Contact Tel: 904-272-4540

STATUS: STATUS SOURCE: NOTIFICATION
SMALL QUANTITY GENERATOR

MAP ID NUMBER:

86

C
O
M
H
A
Z

FACILITY ID NUMBER, NAME AND LOCATIO

MAILING ADDRESS AND CONTACT (IF REPORTED):

FLD091312686
DIMENSIONS MFG & DIST INC
RT 1 BOX 460-47 FL HWY 19 N
HOMOSASSA, FL 32646

RT 1 BOX 460
HOMOSASSA FL 32646
Contact: MOTT HOWARD
Contact Tel: 904-795-5125

STATUS: STATUS SOURCE: NOTIFICATION
SMALL QUANTITY GENERATOR

MAP ID NUMBER:

86

C
O
M
H
A
Z

FACILITY ID NUMBER, NAME AND LOCATIO

MAILING ADDRESS AND CONTACT (IF REPORTED):

FLD984197012
M D AUTO CLINIC
US HWY 19 S
CRYSTAL RIVER, FL 32629

US 19 S
CRYSTAL RIVER FL 32629
Contact:
Contact Tel:

STATUS: STATUS SOURCE: NOTIFICATION
SMALL QUANTITY GENERATOR



Copyright © 2000 Environmental Data Management, Inc.
For further information please contact us at 800-368-7376

Use of this information is strictly limited by EDM's authorization agreement, signed by our clients for each report.

FDEP HAZARDOUS WASTE COMPLIANCE AND
ENFORCEMENT TRACKING SYSTEM REPORT

12/4/00

(COMHAZ)

COMHAZ Page 11 of 12

MAP ID NUMBER:

86

C
O
M
H
A
Z

FACILITY ID NUMBER, NAME AND LOCATIO

MAILING ADDRESS AND CONTACT (IF REPORTED):

FLD984228103
M D AUTO CLINIC
9250 W ATLAS
HOMOSASSA, FL 32646

9250 W ATLAS
HOMOSASSA FL 32646
Contact:
Contact Tel:

STATUS: STATUS SOURCE: NOTIFICATION

MAP ID NUMBER:

87

C
O
M
H
A
Z

FACILITY ID NUMBER, NAME AND LOCATIO

MAILING ADDRESS AND CONTACT (IF REPORTED):

FLR000023697
LOVE NISSAN & HONDA
2021 S SUNCOAST BLVD
HOMOSASSA, FL 34448

2021 S SUNCOAST BLVD
HOMOSASSA FL 34448
Contact:
Contact Tel:

STATUS: STATUS SOURCE: INSPECTION
CONDITIONALLY EXEMPT SQG

MAP ID NUMBER:

88

C
O
M
H
A
Z

FACILITY ID NUMBER, NAME AND LOCATIO

MAILING ADDRESS AND CONTACT (IF REPORTED):

FLRG00017418
STRICKER MARINE & BEAT SALES
HWY 19 ACROSS FROM AIRPORT
CRYSTAL RIVER, FL 34423

HWY 19 ACROSS FROM
CRYSTAL RIVER FL 34423
Contact:
Contact Tel:

STATUS: STATUS SOURCE: NOTIFICATION
SMALL QUANTITY GENERATOR

MAP ID NUMBER:

101

C
O
M
H
A
Z

FACILITY ID NUMBER, NAME AND LOCATIO

MAILING ADDRESS AND CONTACT (IF REPORTED):

FLD054000237
SUNCOAST LINCOLN MERCURY INC
2121 NW HIGHWAY 19
CRYSTAL RIVER, FL 32629

2121 NW HWY 19
CRYSTAL RIVER FL 32629
Contact: ROY F
Contact Tel: 904-795-4981

STATUS: STATUS SOURCE: NOTIFICATION
SMALL QUANTITY GENERATOR



Copyright © 2000 Environmental Data Management, Inc.
For further information please contact us at 800-368-7376

Use of this information is strictly limited by EDM's authorization agreement, signed by our clients for each report.

FDEP HAZARDOUS WASTE COMPLIANCE AND
ENFORCEMENT TRACKING SYSTEM REPORT

12/4/00

(COMHAZ)

COMHAZ Page 12 of 12

MAP ID NUMBER:

103

C
O
M
H
A
Z

FACILITY ID NUMBER, NAME AND LOCATIO

FLR000004929
EQUIPMENT MAINTENANCE & REPAIR
4280 N US HWY 19
CRYSTAL RIVER, FL 34428

MAILING ADDRESS AND CONTACT (IF REPORTED):

4280 N US HWY 19
CRYSTAL RIVER FL 34428
Contact: ROBERT KIRBY
Contact Tel: 904-563-2711

STATUS: STATUS SOURCE: NOTIFICATION
SMALL QUANTITY GENERATOR

MAP ID NUMBER:

104

C
O
M
H
A
Z

FACILITY ID NUMBER, NAME AND LOCATIO

FLD984178996
CRYSTAL RIVER PRECAST PLT
010 HWY 19 & POWERLINE RD
CRYSTAL RIVER, FL 33631

MAILING ADDRESS AND CONTACT (IF REPORTED):

PO BOX 31718
TAMPA FL 33631
Contact: JEFF MEDDIN
Contact Tel: 813-287-2166

STATUS: STATUS SOURCE: NOTIFICATION
SMALL QUANTITY GENERATOR



Copyright © 2000 Environmental Data Management, Inc.
For further information please contact us at 800-368-7376

Use of this information is strictly limited by EDM's authorization agreement, signed by our clients for each report.

PROXIMAL RECORDS TABLE

12/4/00

Proximals Page 1 of 1

The Proximal Records Table includes mapped facilities that appear outside of the study area, but in the proximity of the research boundary. They are provided in a summary fashion to allow one to determine potential interest.

Generally, these sites may be of potential interest for three reasons:

- 1.) The location occurs so close to the research boundary that it merits inclusion in the evaluation.
- 2.) The site may be expansive with regard to the property boundary. The physical address of a landfill for example may occur outside of the research boundary, but the landfill boundary may extend into the research area. Large industrial complexes may also fall into this category.
- 3.) The U.S. Census Bureau data, from which our maps are created, is not always precise with regard to address information. A facility may therefore appear on the map outside of the research area, but actually fall within the research area. These inaccuracies are typically less than 500 feet. If you observe any such inaccuracies, we ask that you please notify us of the more precise location and we will use this information to improve our product.

If more specific information relative to one or more locations included in the Proximal Records Table is desired, please feel free to contact us and we will send you this information as an addendum to this report, at no additional cost.

P
R
O
X
I
M
A
L
R
E
C
O
R
D
S



Copyright © 2000 Environmental Data Management, Inc.

For further information please contact us at 800-368-7376

Use of this information is strictly limited by EDM's authorization agreement, signed by our clients for each report.

**** ENVIRONMENTAL DATA MANAGEMENT ****
STANDARD RADIUS REPORT

12/04/2000

PROXIMAL RECORDS TABLE

Page 1 of 3

REGULATORY LISTS

MAPID#	FACILITY ID NUMBER, NAME AND LOCATION	REGULATORY LISTS										
		FEDERAL					STATE					
		N C L	E P C A P I S	R O C R A C T S	C R I M S	H W I M S	T R I S	S F A T S	S I L T S	S P T S	C A N K S	O M H A Z
1A)	098627071. SUGARMILL WOODS COUNTRY C 1 DOUGLAS BLVD HOMOSASSA, FL. 34446											X
2A)	4009C30006 HOMOSASSA SPRINGS DUMP 1/4MI NW HOMOSASSA SPRINGS 22-19S-17E HOMOSASSA SPRINGS, FL.									X		
2A)	NONE 092 HOMOSASSA SPRINGS DUMP 1/4 MI N OF HOMA SPRING 22-19 22-19S-17E HOMOSASSA SPRINGS, FL.									X		
3A)	FL0000668269 KANES ACE HARDWARE 3600 S SUNCOAST BLVD HOMOSASSA SPRINGS, FL. 32647					X						
4A)	098503043 CITRUS CNTY-CRYSTAL AERO GROUP 882 N LINDBURGH DR CRYSTAL RIVER, FL. 32629-										X	X
4A)	098503043. CITRUS CNTY-CRYSTAL AERO US 19 S CRYSTAL RIVER, FL. 32629											X
4A)	098945469 CITRUS CNTY-PUBLIC WORKS AIRPORT 822 N LINGBERG DR CRYSTAL RIVER, FL.											X
4A)	099400890 USE 8503043 882 N LINDBERG DR CRYSTAL RIVER, FL. 34429											X
5A)	098735888 CRYSTAL RIVER - BOAT RAMP 268 NW 3RD ST CRYSTAL RIVER, FL. 326294018											X
5A)	098944848 J O SPICE & SEAFOOD INC 268 NW 3RD ST CRYSTAL RIVER, FL. 326294018											X



Copyright © 2000 Environmental Data Management, Inc.
 For further information please contact us at 800-368-7376

Use of this information is strictly limited by EDM's authorization agreement, signed by our clients for each report.

**** ENVIRONMENTAL DATA MANAGEMENT ****
STANDARD RADIUS REPORT

12/04/2000

PROXIMAL RECORDS TABLE

Page 2 of 3

REGULATORY LISTS

MAPID#	FACILITY ID NUMBER, NAME AND LOCATION	REGULATORY LISTS									
		FEDERAL					STATE				
		N P L	C E R C L I S	F R O C A S P	R N R R I B A C T S	C R C R I M S	H W I D M S	T R I S	S F A T S S	S I L D T S S T	S P T C A N M H A Z
6A)	099201599 PRINTERS INC 687 NE 5TH ST CRYSTAL RIVER, FL. 32629										X
7A)	509826 INSIDE OUT DETAILING 705 N.E. 5TH ST CRYSTAL RIVER, FL. 34429			X							
8A)	098518663 CHARLIE'S FISH HOUSE 201 NW 5TH ST CRYSTAL RIVER, FL. 32629-4007									X	X
8A)	FL0001652072 SEASWEET CRABMEAT CO 201 NW 5TH ST CRYSTAL RIVER, FL. 32629						X				
9A)	098518651 CITRUS CNTY-SHERIFF'S DEPT. 710 NE 6TH AVE CRYSTAL RIVER, FL. 326293603									X	X
9A)	098732267 CITRUS CNTY SCHOOL BD-CRYSTAL RIVER B 710 NE 6TH AVE CRYSTAL RIVER, FL. 32629-3603									X	X
10A)	308547 Unknown 116 NE CRYSTAL ST CRYSTAL RIVER, FL.			X							
11A)	098518734 CARROLL CONTRACTING & READY MIX, INC. 41 NE CRYSTAL ST CRYSTAL RIVER, FL. 326293531										X
12A)	098503107 ISLAND FOOD STORE #316 809 N CITRUS AVE CRYSTAL RIVER, FL. 32629-3926									X	X
13A)	098518728 CRYSTAL RIVER,CITY-PUBLIC WORKS 1000 NW 6TH AVE CRYSTAL RIVER, FL. 32629-3443									X	



Copyright © 2000 Environmental Data Management, Inc.

For further information please contact us at 800-368-7376

Use of this information is strictly limited by EDM's authorization agreement, signed by our clients for each report.

**** ENVIRONMENTAL DATA MANAGEMENT ****
STANDARD RADIUS REPORT

12/04/2000

PROXIMAL RECORDS TABLE

Page 3 of 3

REGULATORY LISTS

MAPID#	FACILITY ID NUMBER, NAME AND LOCATION	REGULATORY LISTS										
		FEDERAL					STATE					
		N C L	P E R C L I S	N E R R C A S P	C R O C R R A C T S	H C W I R I M S	F D M S	T R I S	S S A T S	S I L T S S	S P T S	C A M K H A Z
14A)	099101140 COMMERCIAL CARRIER CORP 6659 N TALLAHASSEE RD CRYSTAL RIVER, FL. 32629-2942										X	X
15A)	FLD984167403 BARRAMUNDI BOATS INC 6449 SOUTH TEX POINT+ HOMOSASSA, FL. 326470000					X	X	X				X
16A)	FLD982085656 AMERI-TORQUE, INC CONVERTERS 6409 TEX POINT S+ HOMOSASSA, FL. 32646					X	X	X				X
17A)	099801098 FUTRONIX INC 1760 S DIMENSIONS TERR + HOMOSASSA, FL. 34448-											X
17A)	FL0001786870 FUTRONIX INC 1760 S DIMENSIONS TERRACE+ HOMOSASSA, FL. 34448							X				
17A)	FLD984187815 L C PRODUCTS INC 1760 S DIMENSIONS TERRACE+ HOMOSASSA, FL. 326460					X	X	X				X
17A)	FLR000017459 FUTRONIX INC 1760 S DIMENSIONS TERRACE+ HOMOSASSA, FL. 344480					X						X



Copyright © 2000 Environmental Data Management, Inc.
 For further information please contact us at 800-368-7376

Use of this information is strictly limited by EDM's authorization agreement, signed by our clients for each report.

2-MILE SUMMARY RECORDS TABLE

12/4/00

2-Mile Summary Page 1 of 1

The 2 Mile Summary Table includes mapped facilities appearing on the NPL, CERCLIS, ERNS, STATE HAZARDOUS WASTE SITES LISTS (if applicable), and STATE SOLID WASTE FACILITIES lists within an approximate two mile radius of your subject location. These facilities are provided in a summarized fashion, in that the facilities listed on these databases are typically associated with the highest level of concern. Additionally, large facilities (such as landfills) may have a street address located outside of both your research boundary as well as the proximal research we provide, but with facility boundaries existing well inside of your research area. You therefore may wish additional information regarding these locations.

If more specific information relative to one or more locations included on the 2 Mile Summary Table is desired, please feel free to contact us and we will send you this information as an addendum to this report, at no additional cost.

2
|
M
I
L
E
S
U
M
M
A
R
Y
R
E
C
O
R
D
S



Copyright © 2000 Environmental Data Management, Inc.

For further information please contact us at 800-368-7376

Use of this information is strictly limited by EDM's authorization agreement, signed by our clients for each report.

**** ENVIRONMENTAL DATA MANAGEMENT ****
STANDARD RADIUS REPORT

12/04/2000

2-MILE SUMMARY TABLE

Page 1 of 3

REGULATORY LISTS

MAPID#	FACILITY ID NUMBER, NAME AND LOCATION	REGULATORY LISTS									
		FEDERAL					STATE				
		N C L	F R C L I S	E R A S P	C R R A C T S	R H W I M S	F R D M S	T R I S	S F A S S	S I L T S	S P L C A M H A Z
1B)	NONE 095 CITRUS COUNTY LANDFILL & SAND CO 7177 INTERNATIONAL CT W LAT/LONG 28.48.00/82.32.10 HOMOSASSA, FL.										X
2B)	175492 HOMASASSA WILDLIFE PARKS 9225 WEST FISH BOWL DRIVE HOMOSASSA, FL.			X							
3B)	51584 UNKNOWN US 19 AND HALLS MILL RD HOMOSASSA SPRINGS, FL.			X							
4B)	FLSFN0407001 MATERIAL EXCHANGE CORP. L 5355 GROVER CLEVELAND BLVD HOMOSASSA, FL. 344461506		X								
5B)	4009C30006 HOMOSASSA SPRINGS DUMP 1/4MI NW HOMOSASSA SPRINGS 22-19S-17E HOMOSASSA SPRINGS, FL.									X	
5B)	NONE 092 HOMOSASSA SPRINGS DUMP 1/4 MI N OF HOMA SPRING 22-19 22-19S-17E HOMOSASSA SPRINGS, FL.									X	
6B)	412171 CITRUS OLDSMOBILE & PONTI HWY 19 HOMOSASSA SPRIN, FL. 34447			X							
7B)	575022 PRO LINE BOATS U.S. ROUTE 19 HOMOSASSA, FL.			X							
8B)	476800 CLIFF'S AUTO RECONDITIONI 180 SUNCOAST BLVD N CRYSTAL RIVER, FL. 34429			X							
9B)	343840 A-1 ALARM CO 735 NORTH SUNCOAST BLVD CRYSTAL RIVER, FL.			X							



Copyright © 2000 Environmental Data Management, Inc.

For further information please contact us at 800-368-7376

Use of this information is strictly limited by EDM's authorization agreement, signed by our clients for each report.

**** ENVIRONMENTAL DATA MANAGEMENT ****
STANDARD RADIUS REPORT

12/04/2000

2-MILE SUMMARY TABLE

Page 2 of 3

REGULATORY LISTS

MAPID#	FACILITY ID NUMBER, NAME AND LOCATION	REGULATORY LISTS									
		FEDERAL					STATE				
		N P L	C E R C L I S	F R R A C T S	E R R R A C T S	C R O C R I M S	R H W I D M S	F T R I S	S F I A S	S I L T S	S P T C A M K H A Z
10B)	430373 PORT PARADISE RESORT 1610 SE PARADISE CIRCLE CRYSTAL RIVER, FL. 32629				X						
11B)	160333 DIMENSIONS INC 522 S.E. PARADISE POINT RD CRYSTAL RIVER, FL.				X						
11B)	90-0415 DIMENSIONS INC 522 S.E. PARADISE POINT RD CRYSTAL RIVER, FL.				X						
12B)	608977 Unknown 12645 WEST FORT ISLAND TRAIL CRYSTAL RIVER, FL. 34429-5290				X						
13B)	625885 Unknown 1027 SE THIRD AVE CRYSTAL RIVER, FL. 34429				X						
14B)	269774 Unknown 8220 W TAWNY ROSE LANE CRYSTAL RIVER, FL.				X						
15B)	4009M00010 CRYSTAL RIVER LF S END OF 7TH AVE 22-18S-17E CRYSTAL RIVER, FL.										X
16B)	509826 INSIDE OUT DETAILING 705 N.E. 5TH ST CRYSTAL RIVER, FL. 34429				X						
17B)	FLD000831032 METAL INDUSTRIES, INC. 1000 CRYSTAL STREET CRYSTAL RIVER, FL. 34428			X							
17B)	NONE 091 METAL INDUSTRIES INC 1000 CRYSTAL RIVER ST N CRYSTAL RIVER, FL.									X	



Copyright © 2000 Environmental Data Management, Inc.

For further information please contact us at 800-368-7376

Use of this information is strictly limited by EDM's authorization agreement, signed by our clients for each report.

**** ENVIRONMENTAL DATA MANAGEMENT ****
STANDARD RADIUS REPORT

12/04/2000

2-MILE SUMMARY TABLE

Page 3 of 3

REGULATORY LISTS

MAPID#	FACILITY ID NUMBER, NAME AND LOCATION	REGULATORY LISTS													
		FEDERAL					STATE								
		NC PL	NE FR GA LI S	CR OR RI ACT S	CA R O L I N A	FL OR I D A	TX OR I D A	VA OR I D A	NC OR I D A	SC OR I D A	GA OR I D A	FL OR I D A	CA OR I D A	TX OR I D A	VA OR I D A
18B)	308547 Unknown 116 NE CRYSTAL ST CRYSTAL RIVER, FL.			X											
19B)	442105 Unknown 461 NE 13TH ST CRYSTAL RIVER, FL.			X											
20B)	441566 Unknown 1911 NW 15TH ST CRYSTAL RIVER, FL. 34428			X											
21B)	597802 Unknown 2060 NW 15TH ST CRYSTAL RIVER, FL.			X											
22B)	597679 Unknown 2060 NW 16TH STREET CANAL IN FRONT OF CALLERS CRYSTAL RIVER, FL.			X											



Copyright © 2000 Environmental Data Management, Inc.
 For further information please contact us at 800-368-7376

Use of this information is strictly limited by EDM's authorization agreement, signed by our clients for each report.

NON-MAPPED RECORDS TABLE

12/4/00

Non-Mapped Page 1 of 1

N
O
N
-
M
A
P
P
E
D

R
E
C
O
R
D
S

The Non-Mapped Records Table is a listing of database records that lack sufficient address information to be placed within our mapping system, but may exist within your study area. These records have been manually screened, using two primary criteria. The first screening criteria is whether the non-mapped record can be identified as existing within your study area, and then adding it to the map and body of the report. The second criterion is whether the listed facility can possibly exist within the study area. If the site can be conclusively identified as existing outside of the study area, it is excluded from the report. All remaining, screened records are provided on the EDM Non-Mapped Records Table within this report.

The Non-Mapped Records Table therefore consists of both listed sites identified as **possibly** existing within your study area (e.g. a valid street name, but no street number), or a listed address that is entirely unrecognized. Typically, these unrecognized addresses consist of a street name that isn't identified within the county in which the study area is located.

For your convenience, we have categorized these screened records into three groups:

- 1.) Non-mapped records that contain a zip code equal to the subject property (or any additional zip code data you provide on the order form). Because we extract all of the zip codes listed within records mapped within your study area (to help identify historical zip codes), you may see zip code values in this portion of your report that are unexpected.
- 2.) Non-mapped records that contain no zip code information, but are listed within the same city as the subject property (or any additional cities you provide on the order form). Adjacent city data may also be provided if the subject property is located very near another city boundary.
- 3.) Non-mapped records that contain no zip code or city information, but are listed within the same county as the subject property. Adjacent county data may also be provided if the subject property is located very near a county boundary.

If more specific information relative to one or more locations included in the Non-Mapped Records Table is desired, please feel free to contact us and we will send you this information as an addendum to this report, at no additional cost.



Copyright © 2000 Environmental Data Management, Inc.

For further information please contact us at 800-368-7376

Use of this information is strictly limited by EDM's authorization agreement, signed by our clients for each report.

**** ENVIRONMENTAL DATA MANAGEMENT ****
STANDARD RADIUS REPORT

12/04/2000

ZIPCODE PORTION OF THE NON-MAPPED RECORDS TABLE

Page 1 of 3

REGULATORY LISTS

MAPID#	FACILITY ID NUMBER, NAME AND LOCATION	REGULATORY LISTS										
		FEDERAL						STATE				
		N P L	N F R C A P	E R R A C T S	C R R I B S	H W I D M S	T R I S	S F I A S	S L D E S T	P L C T S	T A N K S	C O M H A Z
For Zipcode of: 32623	FLD984182055 FL PWR CRYSTAL RIVER US HWY 19 N CRYSTAL RIVER, FL. 32623						X					
For Zipcode of: 32629	FL0001651587 HOLIDAY INN CRYSTAL RIVER HWY 19 N CRYSTAL RIVER, FL. 32629						X					
	FL0000494203 ISLANDS CONDOMINIUM ASSN INC KINGS BAY RD RTE 445 1B CRYSTAL RIVER, FL. 32629						X					
	FLD984182063 LACANTO P O BOX 216 CRYSTAL RIVER, FL. 32629						X					
	FLD000864991 GULF COAST AGGREGATES PO BOX 1686 CRYSTAL RIVER, FL. 32629						X					
	FL0001651603 CRYSTAL RIVER MHP RT 1 CRYSTAL RIVER, FL. 32629						X					
For Zipcode of: 32647	FLD054095336 SUMMIT POOL SUPPLIES FL 490 HOMOSASSA SPRINGS, FL. 32647						X					
	FLD982168122 CUSTOM FIBERGLASS COACHES US HWY 19 SOUTH HOMOSASSA SPRINGS, FL. 32647				X	X	X					
For Zipcode of: 32647-	098503156 RED WING DISPOSAL CORP. E GROVER CLEVELND BLVD HOMOSASSA SPRINGS, FL. 32647-										X	



Copyright © 2000 Environmental Data Management, Inc.
 For further information please contact us at 800-368-7376

Use of this information is strictly limited by EDM's authorization agreement, signed by our clients for each report.

**** ENVIRONMENTAL DATA MANAGEMENT ****
STANDARD RADIUS REPORT

12/04/2000

ZIPCODE PORTION OF THE NON-MAPPED RECORDS TABLE

Page 2 of 3

REGULATORY LISTS

FEDERAL										STATE				
N	C	N	E	C	R	H	T	S	S	S	S	P	T	C
P	P	F	R	R	O	W	R	F	S	I	L	C	A	M
L	C	A	A	R	D	I	N	A	S	D	T	N	K	H
I	L	S	S	A	S	S	S	S	S	S	T	S	S	A
S	S	S	S	S	S	S	S	S	S	S	S	S	S	S

MAPID# **FACILITY ID NUMBER,
NAME AND LOCATION**

For Zipcode of: 32869

FL0000277327
 CITRUS POOL CTR
 PO BOX 40
 CRYSTAL RIVER, FL. 32669

							X							
--	--	--	--	--	--	--	---	--	--	--	--	--	--	--

For Zipcode of: 34297-278

098518737
 WITHLACOOCHEE RIVER ELECTRIC CO-OP-IN
 SR 44
 CRYSTAL RIVER, FL. 34297-278

													X	
--	--	--	--	--	--	--	--	--	--	--	--	--	---	--

For Zipcode of: 34423

FL0001605336
 CRYSTAL RIVER LIMESTONE QUARRY
 POWERLINE RD
 CRYSTAL RIVER, FL. 34423

						X								
--	--	--	--	--	--	---	--	--	--	--	--	--	--	--

For Zipcode of: 34428

429098
 FL-POWER CORP
 POWER LINE RD
 CRYSTAL RIVER, FL. 34428

			X											
--	--	--	---	--	--	--	--	--	--	--	--	--	--	--

409451
 FL-POWER CORP
 POWER LINE RD
 CRYSTAL RIVER, FL. 34428

			X											
--	--	--	---	--	--	--	--	--	--	--	--	--	--	--

For Zipcode of: 34429

FLD000864892
 CITRUS REC MARINA QUARRY
 US HWY 19 & 98
 CRYSTAL RIVER, FL. 34429

						X								
--	--	--	--	--	--	---	--	--	--	--	--	--	--	--

For Zipcode of: 34447

21) 098503163.
 ISLAND FOODS #518
 US 19 & 8TH ST
 HOMOSASSA SPRINGS, FL. 34447

													X	
--	--	--	--	--	--	--	--	--	--	--	--	--	---	--

For Zipcode of: 34448

362040
 PORTHOLE RESTAURANT
 HOMOSASSA, FL. 34448

			X											
--	--	--	---	--	--	--	--	--	--	--	--	--	--	--



Copyright © 2000 Environmental Data Management, Inc.

For further information please contact us at 800-368-7376

Use of this information is strictly limited by EDM's authorization agreement, signed by our clients for each report.

** ENVIRONMENTAL DATA MANAGEMENT ** STANDARD RADIUS REPORT

12/04/2000

ZIPCODE PORTION OF THE NON-MAPPED RECORDS TABLE

Page 3 of 3

REGULATORY LISTS

FEDERAL						STATE				
N	C	N	R	H	T	S	S	P	T	C
P	F	E	O	W	R	F	L	L	D	A
L	R	C	R	I	N	A	T	C	S	M
L	A	A	R	M	S	S	S	S	S	H
I	S	S	A	S	S	S	S	T	S	A
S		A	C							Z
S		C	T							

MAPID# FACILITY ID NUMBER,
 NAME AND LOCATION

For Zipcode of: **34691**

468580
H2O UTILITY SERV
US 19 5 MILES S OF CRYSTAL RIV
CRYSTAL, FL 34691

			X							
--	--	--	---	--	--	--	--	--	--	--



**** ENVIRONMENTAL DATA MANAGEMENT ****
STANDARD RADIUS REPORT

12/04/2000

CITY PORTION OF THE NON-MAPPED RECORDS TABLE

Page 1 of 2

REGULATORY LISTS

MAPID#	FACILITY ID NUMBER, NAME AND LOCATION	REGULATORY LISTS									
		FEDERAL					STATE				
		N P L	N E C R A C T S	C R O C R I S S	H W I D M S	F T R I S	S S F A T S	S S I L T S T	P L C A M K S	T C A O M H A Z	
For City of: CRYSTAL RIVER											
	4009P01974 CRYSTAL RIVER LAND DEVELOPMENT C&D CRYSTAL RIVER, FL.							X			
	90-2430 CRYSTAL RIVER ELEC MOTOR CO 920 W. METRICS DR. CRYSTAL RIVER, FL.		X								
	099102768 CRYSTAL RIVER CITY WWTP NW 11TH ST CRYSTAL RIVER, FL. -								X		
	345405 AMERICAN WOOD OFF SUN COAST BLVD CRYSTAL RIVER, FL.		X								
	099102678 SAVE STATION US 17 CRYSTAL RIVER, FL. -								X		
	206156 YANKEETOWN BOAT CO YANKEETOWN BOAT CO. CRYSTAL RIVER, FL.		X								
For City of: HOMOSASSA											
	098838203 TWIN COUNTY UTILITY-SUGARMILL WOODS US 98 HOMOSASSA, FL.								X		
For City of: HOMOSASSA SPRIN											
	4009P15095 MATERIAL EXCHANGE CORP (C&D) MONIER RESOURCES FLY ASH LF 19-19S-18E HOMOSASSA SPRINGS, FL.							X			
	FLD982168122 CUSTOM FIBERGLASS COACHES US HWY 19 SOUTH HOMOSASSA SPRINGS, FL.									X	
For City of: HOMOSSASSA											



Copyright © 2000 Environmental Data Management, Inc.

For further information please contact us at 800-368-7376

Use of this information is strictly limited by EDM's authorization agreement, signed by our clients for each report.

**** ENVIRONMENTAL DATA MANAGEMENT ****
STANDARD RADIUS REPORT

12/04/2000

CITY PORTION OF THE NON-MAPPED RECORDS TABLE

Page 2 of 2

REGULATORY LISTS

MAPID#	FACILITY ID NUMBER, NAME AND LOCATION	REGULATORY LISTS												
		FEDERAL					STATE							
		N P L	C E L S	F R C A S P	R O C R A C T S	C R R R A C T S	H W I M D S	F I R M D S	T R I S	S S S	S F I A T S S	S I L D T S T	P L C A N S	T C A M K H A Z
607653	MISTY RIVER RESTAURANT HWY 19 HOMMASSA, FL.				X									



**** ENVIRONMENTAL DATA MANAGEMENT ****
STANDARD RADIUS REPORT

12/04/2000

COUNTY PORTION OF THE NON-MAPPED RECORDS TABLE

Page 1 of 3

REGULATORY LISTS

FEDERAL						STATE						
N	C	N	C	R	F	T	S	S	S	P	T	C
P	P	F	R	O	W	R	F	I	I	L	C	A
L	R	R	R	C	D	I	A	D	D	T	N	M
C	C	A	A	R	M	S	T	T	S	S	K	H
L	A	S	C	R	S	S	S	S	S	S	A	
I	P	S	T	A	S	S	S	S	S	S	S	Z
S	S											

MAPID# **FACILITY ID NUMBER,
NAME AND LOCATION**

For County of: **CITRUS**

098503181 YARDARM SPORTCENTER CR 490 A HOMOSASSA, FL. 32646-												X
098503161 RIVERSIDE VILLAS CR 490-A HOMOSASSA, FL. 32646-												X
098503156 RED WING DISPOSAL CORP. E GROVER CLEVELND BLVD HOMOSASSA SPRINGS, FL. 32647-												X
099046215. JR FOOD MART HWY 44 CRYSTAL RIVER, FL. 32629												X
098503157 RICHEY'S SERVICE CENTER HWY 498 (HALLS RIVER RD) HOMOSASSA SPRINGS, FL. 32647-												X
098733062 DIVISION OF FORESTRY HWY 98 HOMOSASSA, FL. 32647-												X
279802070 LEVEL 3 COMMUNICATION-CHASSAHOWITZKA NE 1/4 SEC 13 T 21S R 17E CHASSAHOWITZKA, FL. -												X
099102768 CRYSTAL RIVER CITY WWTP NW 11TH ST CRYSTAL RIVER, FL. -												X
099601378 HOLNAM INC POWER LINE RD CRYSTAL RIVER, FL. 34429-												X
098625859 Replaced by 8520454 POWER LINE RD CRYSTAL RIVER, FL. -												X



Copyright © 2000 Environmental Data Management, Inc.

For further information please contact us at 800-368-7376

Use of this information is strictly limited by EDM's authorization agreement, signed by our clients for each report.

**** ENVIRONMENTAL DATA MANAGEMENT ****
STANDARD RADIUS REPORT

12/04/2000

COUNTY PORTION OF THE NON-MAPPED RECORDS TABLE

Page 2 of 3

REGULATORY LISTS

MAPID#	FACILITY ID NUMBER, NAME AND LOCATION	REGULATORY LISTS										
		FEDERAL					STATE					
		N P L	C E R C L I S	F R O C A S P	R R R R A C T S	C R O C R I M S	H W I N D S	T R I S	S F A T S	S I L T S	S P L C A M K S	T C O M H A Z
	099203117 FL POWER CORP-SOUTH COAL YARD POWERLINE RD RED LEVEL, FL. 34423-											X
	099601402 HOLNAM INC-LIMESTONE QUARRY POWERLINE RD CRYSTAL RIVER, FL. 32629-											X
	099602132 HOLNAM INC POWERLINE RD CRYSTAL RIVER, FL. 34428-											X
	099700679 HOLNAM INC - USE #9602132 POWERLINE RD CRYSTAL RIVER, FL. 32629-											X
	099101344 CRYSTAL RIVER AARDELITE PLANT POWERLINE RD CRYSTAL RIVER, FL. 32629-											X
	098839770. JIFFY FOOD STORE RT 1 CHASSAHOWITZKA, FL. 32650											X
	098518737 WITHLACOOCHEE RIVER ELECTRIC CO-OP-IN SR 44 CRYSTAL RIVER, FL. 34297-278											X
	098944441 SUNSHINE JR #440 SR 44 CRYSTAL RIVER, FL. -											X
	098503120 USE #8518723 SR 490 W HOMOSASSA, FL. 32647-											X
	099102678 SAVE STATION US 17 CRYSTAL RIVER, FL. -											X



Copyright © 2000 Environmental Data Management, Inc.

For further information please contact us at 800-368-7376

Use of this information is strictly limited by EDM's authorization agreement, signed by our clients for each report.

**** ENVIRONMENTAL DATA MANAGEMENT ****
STANDARD RADIUS REPORT

12/04/2000

COUNTY PORTION OF THE NON-MAPPED RECORDS TABLE

Page 3 of 3

REGULATORY LISTS

REGULATORY LISTS																																																																																																					
FEDERAL					STATE																																																																																																
N P L	C E R C L I S	N E R R C A S P	E R O C R R I M A S T S	R W I R M D S	F T R I S	S S A S S	S F I T S	S L D T S	P C A N K S	T O N M H A Z																																																																																											
<table border="0" style="width:100%"> <tr> <td style="width:10%">MAPID#</td> <td colspan="9">FACILITY ID NUMBER, NAME AND LOCATION</td> </tr> <tr> <td>099045583</td> <td></td><td></td><td></td><td></td><td></td><td></td><td></td><td></td><td></td><td align="center">X</td> </tr> <tr> <td></td> <td colspan="9">FL FOREST PRODUCTS INC</td> </tr> <tr> <td></td> <td colspan="9">US 19</td> </tr> <tr> <td></td> <td colspan="9">HOMOSASSA SPRINGS, FL. -</td> </tr> <tr> <td>098838203</td> <td></td><td></td><td></td><td></td><td></td><td></td><td></td><td></td><td></td><td align="center">X</td> </tr> <tr> <td></td> <td colspan="9">TWIN COUNTY UTILITY-SUGARMILL WOODS</td> </tr> <tr> <td></td> <td colspan="9">US 98</td> </tr> <tr> <td></td> <td colspan="9">HOMOSASSA, FL. -</td> </tr> </table>										MAPID#	FACILITY ID NUMBER, NAME AND LOCATION									099045583										X		FL FOREST PRODUCTS INC										US 19										HOMOSASSA SPRINGS, FL. -									098838203										X		TWIN COUNTY UTILITY-SUGARMILL WOODS										US 98										HOMOSASSA, FL. -								
MAPID#	FACILITY ID NUMBER, NAME AND LOCATION																																																																																																				
099045583										X																																																																																											
	FL FOREST PRODUCTS INC																																																																																																				
	US 19																																																																																																				
	HOMOSASSA SPRINGS, FL. -																																																																																																				
098838203										X																																																																																											
	TWIN COUNTY UTILITY-SUGARMILL WOODS																																																																																																				
	US 98																																																																																																				
	HOMOSASSA, FL. -																																																																																																				



Copyright © 2000 Environmental Data Management, Inc.
 For further information please contact us at 800-368-7376

Use of this information is strictly limited by EDM's authorization agreement, signed by our clients for each report.