



***Project  
Development  
and  
Environment  
(PD&E) Study***

***Cultural Resource Assessment  
Survey Report***

***S.R. 574 (Martin Luther King Jr. Boulevard)  
from C.R. 579 to McIntosh Road  
Hillsborough County, Florida***

**WPI Segment No. 255893 1  
FAP No. 2081-018P**



**Florida Department of Transportation - District 7  
Tampa, Florida**

**August 2001  
Revised November 2001**







Florida Department of Transportation  
Project Development and Environment (PD&E) Study

## **Cultural Resource Assessment Survey Report**

**S.R. 574 (Martin Luther King Jr. Boulevard)  
from C.R. 579 to McIntosh Road  
Hillsborough County, Florida**

**WPI Segment No.: 255893 1  
FAP No. 2081-018P**

**Submitted to:**

**Florida Department of Transportation - District 7  
Tampa, Florida**

**Submitted by:**

**In Association with:**



**AYRES**  
ASSOCIATES

**August 2001  
Revised November 2001**

THE UNIVERSITY OF CHICAGO  
LIBRARY



# THE UNIVERSITY OF CHICAGO LIBRARY

THE UNIVERSITY OF CHICAGO  
LIBRARY

THE UNIVERSITY OF CHICAGO  
LIBRARY

THE UNIVERSITY OF CHICAGO  
LIBRARY

THE UNIVERSITY OF CHICAGO  
LIBRARY

THE UNIVERSITY OF CHICAGO  
LIBRARY

THE UNIVERSITY OF CHICAGO  
LIBRARY



THE UNIVERSITY OF CHICAGO  
LIBRARY



## EXECUTIVE SUMMARY

The Florida Department of Transportation (FDOT) is conducting a Project Development and Environment (PD&E) Study for improvements to S.R. 574 (Martin Luther King Jr. Boulevard) from C.R. 579 (Mango Road) to McIntosh Road in Hillsborough County. A cultural resource assessment survey (CRAS) was undertaken to comply with Section 106 of the National Historic Preservation Act of 1966 (Public Law 89-665), as amended, and the implementing regulations 36 CFR 800 (revised May 1999), as well as the provisions contained in the revised Chapter 12 ("Archaeological and Historical Resources") of the FDOT's Project Development and Environment Manual (revised January 1999), and the standards contained in "The Historic Preservation Compliance Review Program of the Florida Department of State, Division of Historical Resources" manual (revised November 1990).

The purpose of the CRAS was to locate, identify and bound any cultural resources within the project area and to assess their significance in terms of eligibility for listing in the National Register of Historic Places (NRHP). The historical/architectural and archaeological field surveys were conducted in December 2000 and between January and July 2001. This report documents the results of the CRAS performed for the roadway alignment alternatives as well as proposed ponds and pond alternative sites. In 1996, a CRAS of a segment of S.R. 574 from C.R. 579 to Alexander Street was conducted by Janus Research. However, the project was suspended, and a final report was never produced. The relevant findings of this previous study have been incorporated into this report.

Background research, including a review of the Florida Site File (FSF) and the NRHP, indicated that one archaeological site and three historic structures were recorded previously within the project Area of Potential Effects (APE). Historical/architectural field survey of the project APE resulted in the identification and evaluation of 40 historic properties. None is considered potentially eligible for listing in the NRHP, either independently or as part of a district. Archaeological and historical survey of the proposed pond and pond alternative sites resulted in the discovery of one archaeological occurrence within pond alternative 3A. In addition, nine historic structures were identified within four of the proposed pond and pond alternative sites: Pond 1 (8HI5690, 8HI6904, 8HI5693, and 8HI5699); Pond Alternative 2A (8HI5698); Pond Alternative 3A (8HI6527, 8HI6916); and Pond 5 (8HI5709, 8HI6921). Of these nine historic structures, all but two (8HI5693 and 8HI5699) were identified previously during survey of the alignment alternatives. No NRHP-eligible archaeological sites or historic structures are associated with any proposed pond or pond alternative site.

1945

1945-1946

1946

1946-1947

1947

1947-1948

1948

1948-1949

1949

1949-1950

1950

1950-1951

1951

1951-1952

1952

1952-1953

1953

1953-1954

1954

1954-1955

1955

1955-1956

1956

1956-1957

1957

1957-1958



## TABLE OF CONTENTS (cont.)

	<u>Page</u>
<b>8.0 References Cited</b>	<b>8-1</b>
8.1 Archaeological	8-1
8.2 Historical	8-9
<b>Appendix A:</b> Florida Site File (FSF) Forms	1-1
<b>Appendix B:</b> CRAS Technical Memorandum - Seven	1-1
Proposed Ponds and Pond Alternative Sites	1-1
<b>Appendix C:</b> Survey Log Sheet	1-1
1.1 4-Lane Urban Typical Section	1-1
1.2 4-Lane Urban Typical Section	1-1
1.3 5-Lane Urban Typical Section	1-1
1.4 6-Lane Urban Typical Section	1-1
1.5 4-Lane Suburban Typical Section	1-1
2.1 Environmental Setting of the Study Area	2-1
3.1 Florida Culture Areas	3-1
4.1 1945 Plat Map of Township 29 South, Range 20 East	4-1
4.2 Hillsborough County Communities Before 1915	4-3
5.1 Location of Recorded Archaeological Sites	5-1
5.2 Location of Recorded Historic Structures	5-4
<b>Table</b>	
6.1 Historic Structures Recorded within the S.R. 574 PO&E	6-2
Study Project APE	6-2
6.2 List of Demolished Historic Resources	6-4

# REPORT ON THE PROGRESS OF THE WORK

1900

The work of the year has been devoted to the study of the history of the Church in the United States. The first part of the year was spent in the study of the early history of the Church, and the second part in the study of the more recent history. The work has been carried on in a systematic and methodical manner, and the results have been of great value to the Church.

Very respectfully,  
Your obedient servant,

Wm. L. G. Smith

## **1.0 INTRODUCTION**

The Florida Department of Transportation (FDOT) is conducting a Project Development and Environment (PD&E) Study for improvement alternatives to State Road (S.R.) 574 (Martin Luther King Jr. Boulevard) from C.R. 579 (Mango Road) to McIntosh Road in Hillsborough County, Florida. This report documents the results of the cultural resource assessment survey (CRAS) component of the PD&E Study. The CRAS documented in this report was performed for the roadway alignment alternatives as well as seven proposed ponds and pond alternative sites. In 1996, a CRAS of a segment of S.R. 574 from C.R. 579 to Alexander Street was conducted by Janus Research. However, the project was suspended, and a final report was never produced. The relevant findings of this previous study have been incorporated into this report. The CRAS of the proposed pond sites is addressed in a separate Technical Memorandum contained in Appendix B of this report.

### **1.1 Project Description**

The S.R. 574 corridor is an east/west urban minor arterial facility. The limits of the study corridor are from C.R. 579 eastward to McIntosh Road, a distance of approximately 3.6 miles (5.8 kilometers). The location and limits of the project are shown in Figure 1.1. The project is located in central Hillsborough County and extends through the communities of Mango, Seffner and Dover in Sections 1, 2, 3, 10 and 11 of Township 29 South, Range 20 East and Section 6 of Township 29 South, Range 21 East.

The existing roadway is a six-lane urban section at C.R. 579, which transitions to a three-lane rural section (with a two-way left-turn lane) east of Highview Road. The three-lane section is retained until Kingsway Road, where the roadway transitions to a two-lane rural section, which proceeds to McIntosh Road. The approaches to the intersection of S.R. 574 and C.R. 579 are the only sections of the corridor with a raised median. The existing posted speed limits along S.R. 574 vary from 45 mph to 50 mph. The proposed improvement alternatives considered for this project include four-lane, five-lane and six-lane urban typical sections from C.R. 579 to Kingsway Road (Figures 1.2, 1.3 and 1.4), and a four-lane suburban typical section from east of Kingsway Road to McIntosh Road (Figure 1.5).

### **1.2 Area of Potential Effects (APE)**

Although initially established as 150 feet (45.7 meters) from the centerline of the existing right-of-way, for the purposes of the historical/architectural survey, a wider corridor was established which extended the APE to approximately 330 feet (100







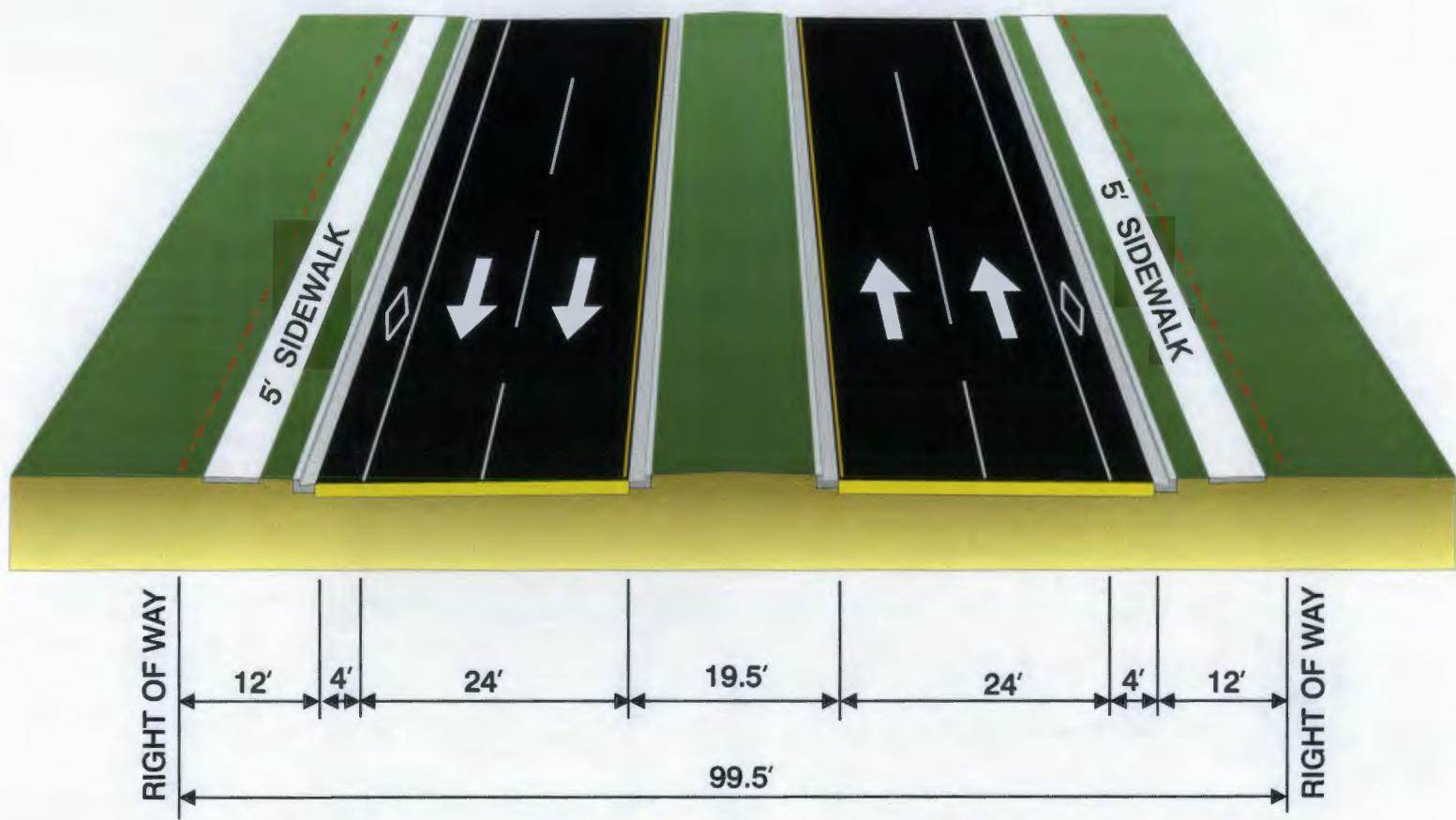
S.R. 574 (Martin Luther King Jr. Blvd.)  
Project Development & Environment (PD&E) Study  
Hillsborough County, Florida  
WPI Segment No. 255893 1  
FAP No. 2081-018P

## GENERAL PROJECT LOCATION MAP

Figure 1.1







**HIGHVIEW ROAD TO KINGSWAY ROAD**



S.R. 574 (Martin Luther King Jr. Blvd.)  
Project Development & Environment (PD&E) Study  
Hillsborough County, Florida  
WPI Segment No. 255893 1  
FAP No. 2081-018P

**PROPOSED  
4 - LANE URBAN ROADWAY  
TYPICAL SECTION**

Figure 1.2

1000-1000

1000-1000

1000-1000

1000-1000

1000-1000

1000-1000

1000-1000

1000-1000

1000-1000

1000-1000

1000-1000

1000-1000

1000-1000

1000-1000

1000-1000

1000-1000

1000-1000

1000-1000

1000-1000

1000-1000

1000-1000

1000-1000

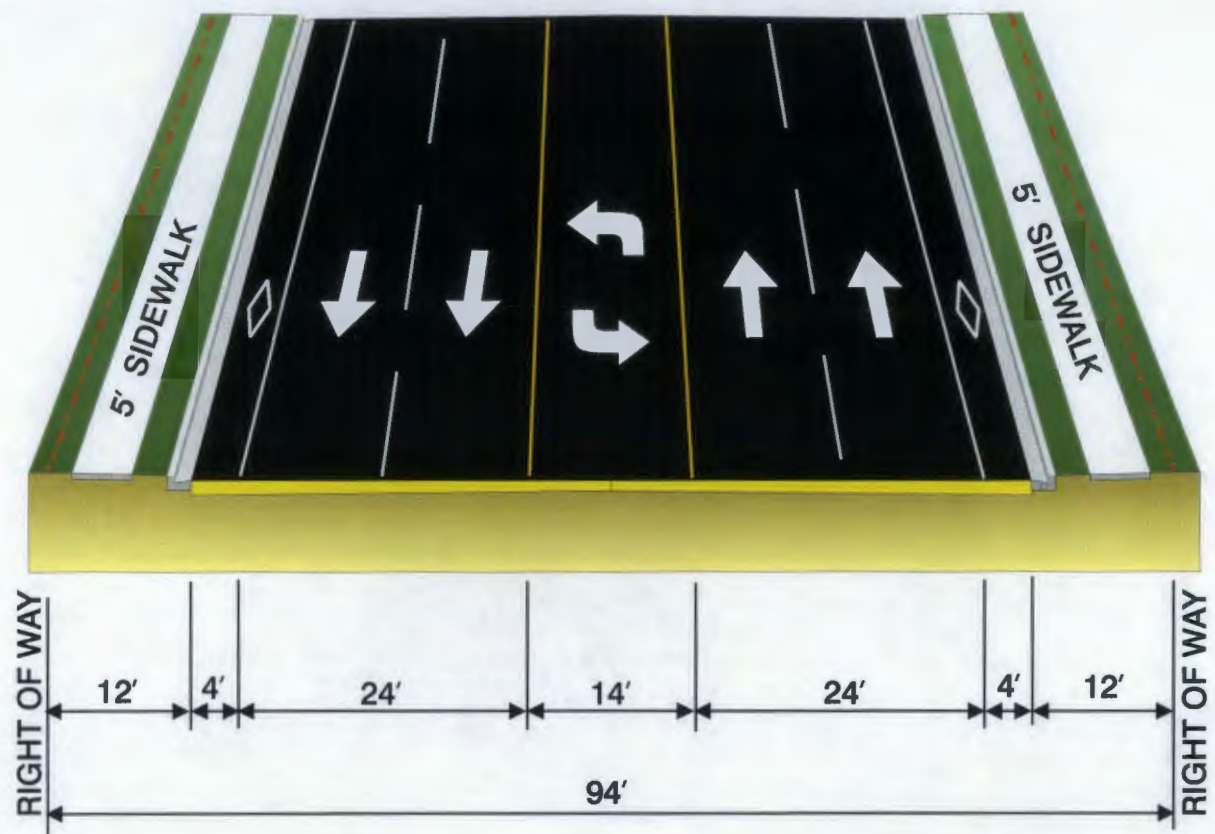
1000-1000

1000-1000

1000-1000

1000-1000





**HIGHVIEW ROAD TO KINGSWAY ROAD**

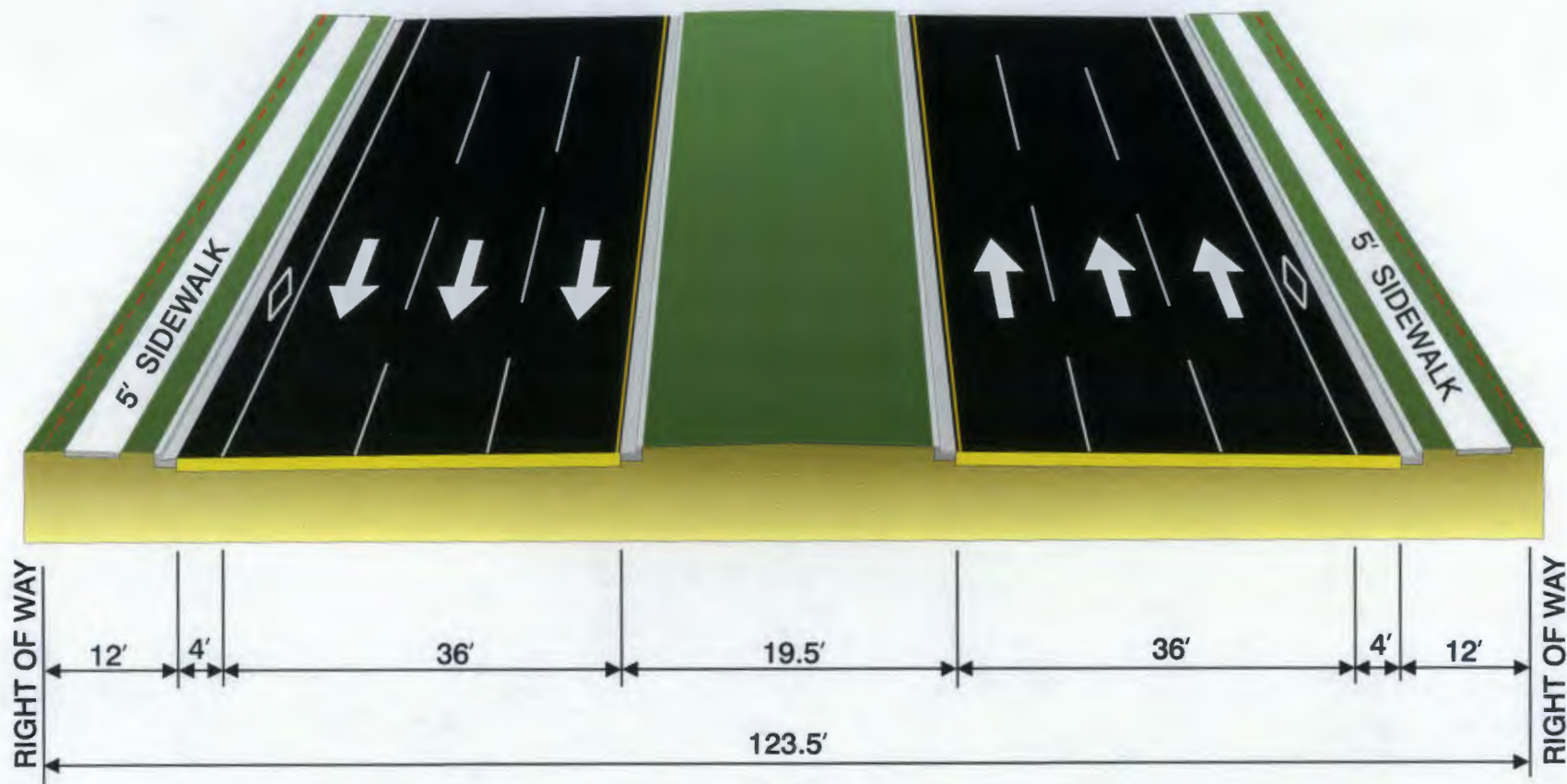


S.R. 574 (Martin Luther King Jr. Blvd.)  
Project Development & Environment (PD&E) Study  
Hillsborough County, Florida  
WPI Segment No. 255893 1  
FAP No. 2081-018P

**PROPOSED  
5 - LANE URBAN ROADWAY  
TYPICAL SECTION**

Figure 1.3





## C.R. 579 (MANGO ROAD) TO KINGSWAY ROAD



S.R. 574 (Martin Luther King Jr. Blvd.)  
Project Development & Environment (PD&E) Study  
Hillsborough County, Florida  
WPI Segment No. 255893 1  
FAP No. 2081-018P

**PROPOSED**  
**6 - LANE URBAN ROADWAY**  
**TYPICAL SECTION**

Figure 1.4

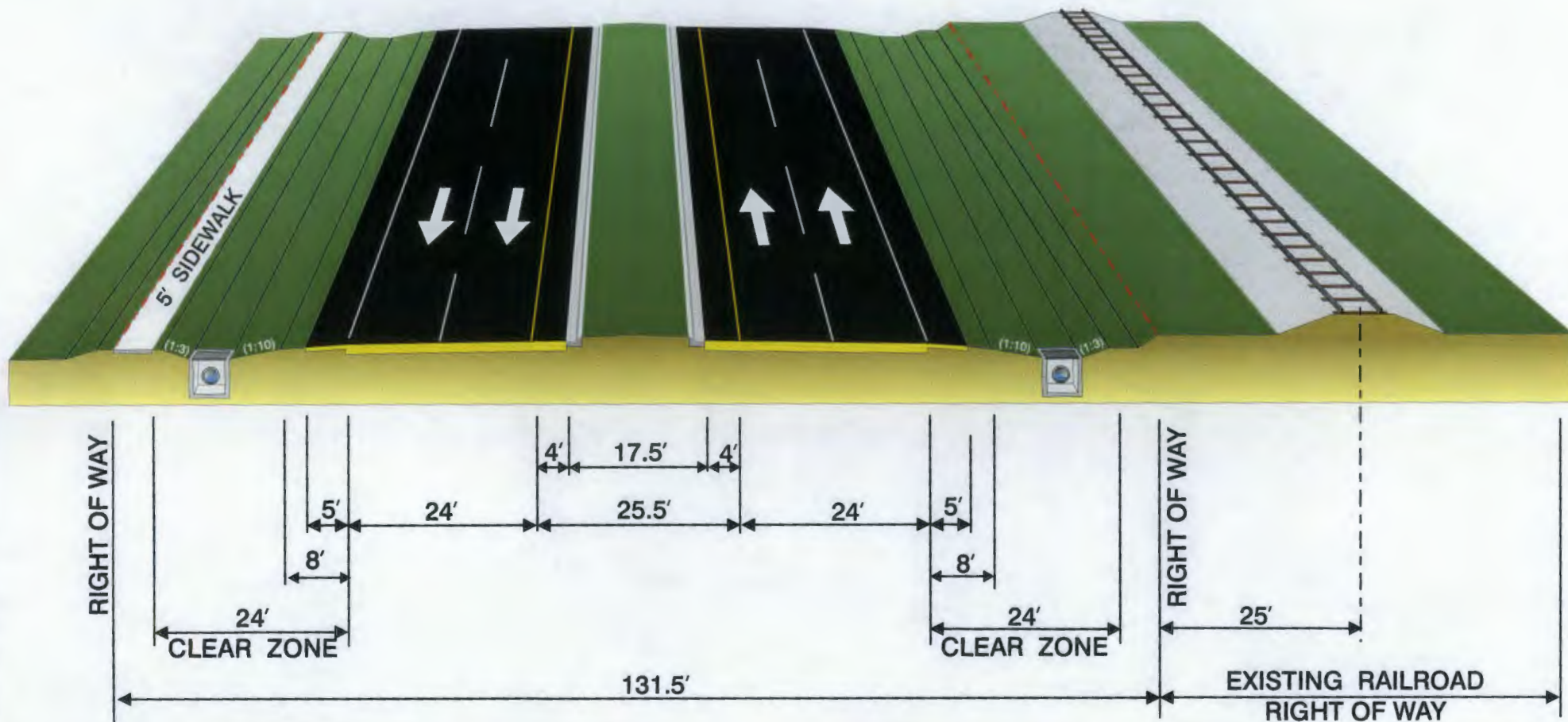
W. 100

W. 100



Vertical text on the left margin, likely bleed-through from the reverse side of the page. The text is mostly illegible due to fading and orientation.





## KINGSWAY ROAD TO McINTOSH ROAD



S.R. 574 (Martin Luther King Jr. Blvd.)  
 Project Development & Environment (PD&E) Study  
 Hillsborough County, Florida  
 WPI Segment No. 255893 1  
 FAP No. 2081-018P

**PROPOSED**  
**4 - LANE SUBURBAN ROADWAY**  
**TYPICAL SECTION**

Figure 1.5

1. General Information  
 2. Physical Description  
 3. Chemical Analysis  
 4. Biological Data  
 5. Geological Data  
 6. Other Data

Date: \_\_\_\_\_  
 Locality: \_\_\_\_\_  
 Collector: \_\_\_\_\_  
 Number: \_\_\_\_\_



Description of the specimen, including its appearance, size, and any other relevant information. This section is currently blank, with only faint, illegible markings visible.



meters), or roughly one to one-and-one-half blocks from the north and south edges of the existing right-of-way. From a point just west of Kingsway Avenue to McIntosh Road, the northern limit of the existing railroad right-of-way formed the southern boundary of the APE. The historical/architectural survey also included the three proposed pond sites (Ponds 1, 4 and 5), and four potential pond site alternatives (Ponds 2A, 2B, 3A, and 3B) developed for this project. The archaeological field assessment survey focused on the proposed pond sites and potential pond site alternatives, and incorporated the results of archaeological survey of the roadway alignment alternatives performed by Janus Research in 1996.

### **1.3 Purpose**

The purpose of the CRAS was to locate, identify and bound any prehistoric and historic period archaeological sites and historic structures located within the project APE, and to assess their significance in terms of eligibility for listing in the National Register of Historic Places (NRHP) according to criteria set forth in 36 CFR Section 60.4. The historical/architectural and archaeological surveys were conducted in December 2000 and between January and July 2001. Field surveys were preceded by background research. Such work served to provide an informed set of expectations concerning the kinds of cultural resources which might be anticipated to occur within the project's APE, as well as a basis for evaluating any new sites discovered.

This survey was initiated in order to comply with Section 106 of the National Historic Preservation Act of 1966 (Public Law 89-665), as amended, and the implementing regulations 36 CFR 800 (revised May 1999), as well as the provisions contained within the revised Chapter 267, Florida Statutes. All work was carried out in conformity with Part 2, Chapter 12 ("Archaeological and Historical Resources") of the FDOT's Project Development and Environment Manual (revised January 1999), and the standards contained in "The Historic Preservation Compliance Review Program of the Florida Department of State, Division of Historical Resources" manual (revised November 1990).





## **2.0 ENVIRONMENTAL OVERVIEW**

### **2.1 Project Location and Physical Environment**

The S.R. 574 PD&E Study project is located in Sections 1, 2, 3, 10, and 11 of Township 29 South, Range 20 East and Section 6 of Township 29 South, Range 21 East (USGS Brandon, Fla. 1956, PR 1987; Dover, Fla. 1955, PR 1987) in Hillsborough County. The project begins at C.R. 579 (Mango Road) and continues east to McIntosh Road, a distance of approximately 3.6 miles (5.8 kilometers) (Figure 2.1). Existing land use along S.R. 574 includes residential and commercial development.

Environmental factors such as geology, topography, relative elevation, soils, vegetation, and water resources are important in determining where prehistoric and historic archeological sites are likely to be located. These variables influenced what types of resources were available for utilization in a given area. This, in turn, influenced decisions regarding settlement location and land-use patterns. Because of the influence of the local environmental factors upon the aboriginal inhabitants, a discussion of the effective environment is included.

### **2.2 Physiography and Geology**

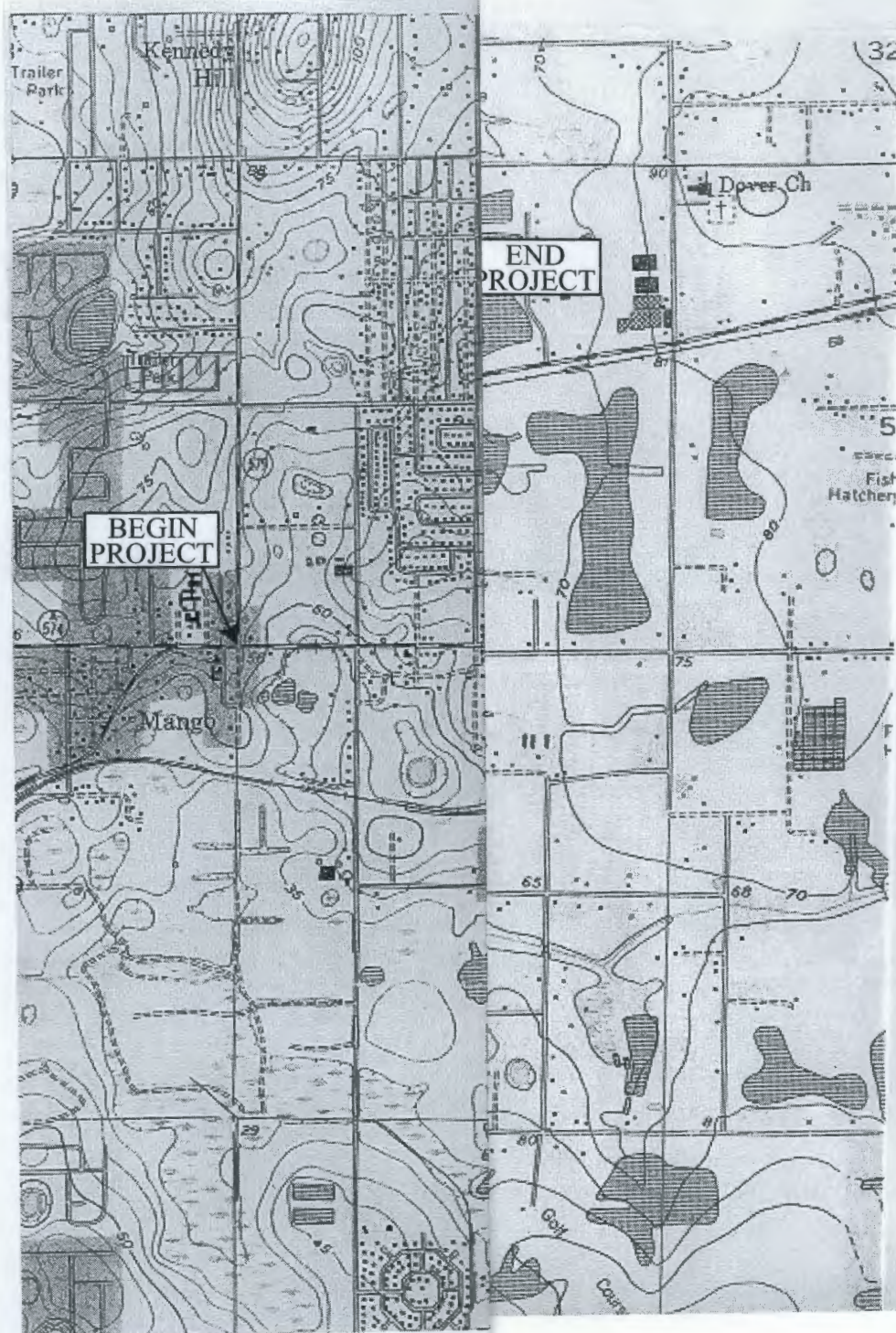
Physiographically, the project is located near the interface of the Gulf Coastal Lowlands and Polk Upland physiographic regions (White 1970). The topography of these physiographic regions is gently rolling with a series of low hills, the remnants of beach ridges and sand dunes. The terrain along S.R. 574 is nearly level with elevations ranging from 50 to 75 feet (15 to 22 meters) above mean sea level (AMSL). Undifferentiated deposits of sand and clay of Pleistocene and Recent age, which are underlain by Miocene age limestone of the Tampa/St. Marks Formation and by Oligocene age Suwannee limestone, predominate the surface lithology of Hillsborough County (Knapp 1980).

### **2.3 Lithic Resources**

Stone played an important role in the lifeways of the prehistoric people that lived in the Hillsborough River Basin. Moreover, due to highly acidic soils in which preservation of organic cultural material is quite poor, stone tools and the debris from their manufacture are by far the most prevalent archaeological material present at inland prehistoric sites. Besides providing the medium from which implements utilized in hunting, butchering, and hide processing were produced,







**Figure 2.1** Environmental Setting of the Study Area  
Scale 1: 24,000 (reduced).

CRAS  
S.R. 574 PD&E Study  
Hillsborough County, Florida  
WPI Segment No. 255893 1  
FAP No. 2081-018P





stone was also used in the production of tools used to work bone, wood, shell, and vegetal fiber (Purdy and Beach 1980). Two kinds of lithic raw material were utilized by prehistoric populations in west-central Florida, namely silicified limestone, known by geologists and archaeologists as chert, and silicified coral.

The aboriginal populations inhabiting the general project area could have procured chert and coral from a number of nearby quarry sources, as identified by Upchurch and colleagues (Upchurch *et al.* 1982). Among these known resource areas is the Hillsborough River Quarry Cluster which extends along the Hillsborough River and its tributaries to Hillsborough Bay. Cherts from this cluster vary widely in color and fabric, and contain few diagnostic fossils. Several sub-areas within the Hillsborough cluster have been identified, including the Cow House Creek sub-area which extends from the Hillsborough River to Lake Thonotosassa and along Cow House and Flint Creeks. Silicified coral cannot as yet be identified as to source location; outcrops occur in the Green Swamp and along the Hillsborough River (Upchurch *et al.* 1982). Silicified coral was frequently thermally altered in order to improve its workability.

## **2.4 Soils and Vegetation**

The soils occurring along the project corridor are nearly level to gently sloping types ranging from excessively drained to poorly drained. From C.R. 579 to Chastain Road, Candler and Lake fine sands are the two types of soil that predominate. These soils are excessively drained with a 0-5% slope and are found on the uplands (USDA 1989:Sheet 42 and 43). Native vegetation associated with these soil types includes bluejack oak, Chapman oak, turkey oak, scrub live oak, indiagrass, and panicum. From Chastain Road to McIntosh Road, poorly drained soils of the flatwoods are found. These soil types have a 0-2% slope and consist of Adamsville, Myakka, Ona, Seffner, and St. Johns fine sand. These soils support a native vegetation of longleaf pine, slash pine, saw palmetto, and pineland threeawn.

## **2.5 Local Hydrology**

Hydrologically, most of the project area is drained by a series of creeks, small streams, sloughs, and intermittent drainages that flow directly into either the Hillsborough River or McKay Bay. Numerous ponds, marshes, seep springs, and wet depressions dot the surrounding landscape. Lake Weeks and Lake Hooker are proximate to S.R. 574, and Lake Thonotosassa and the Hillsborough River are situated to the north.





## **2.6 Paleoenvironmental Considerations**

The prehistoric environment of the project and surrounding area was different from that which is seen today. Sea levels were much lower, the climate was drier, and potable water was scarce. Dunbar (1981:95) notes that due to the arid conditions which existed between 16,500 and 12,500 years ago, "the perched water aquifer and potable water supplies were absent." Palynological studies conducted in Florida and Georgia suggest that between 13,000 and 5000 years ago, this area was covered with an upland vegetation community of scrub oak and prairie (Watts 1969, 1971, 1975). The rise of sea levels severely reduced xeric habitats over the next several millennia. By 8500 years ago, intermittent flow in the Hillsborough River was likely due to precipitation and surface runoff, and by 6000 years ago the river probably began flowing "as a result of spring discharge from the Floridan aquifer" (Dunbar 1981:99).

By 5000 years ago, the mid-Holocene hypsithermal, a climatic event marking a brief return to Pleistocene climatic conditions, induced a change towards more open vegetation. Southern pine forests replaced the oak savannahs. Extensive marshes and swamps developed along the coasts and subtropical hardwood forests became established along the southern tip of Florida (Delcourt and Delcourt 1981). Northern Florida saw an increase in oak species, grasses, and sedges (Carbone 1983). At Lake Annie in south central Florida, pollen cores are dominated by wax myrtle and pine. The assemblage suggests that by this time a forest dominated by long leaf pine, along with cypress swamps and bayheads existed in the area (Watts 1971, 1975). Surface water was plentiful in karst terrains and the level of the Floridan aquifer rose to five feet above present levels. After this time, modern floral and climatic and environmental conditions began to be established (Watts 1975).

Faunal changes are more difficult to document due to the mixing of the species record and the lack of accessibility of sites containing faunal remains. Webb (1981) has compiled a list of 22 extinct mammal species that occupied the southeastern continent some 14,000 years ago. These include: giant land tortoise, giant ground sloth, mastodon, mammoth, camel, bison, giant beaver, wolf, jaguar, and horse. Within Florida, the presence of long nosed peccary, spectacled bear, southern llama, and giant armadillo indicates that this region possessed a rich and diverse environment (Carbone 1983).

## **2.7 Botanical and Faunal Resources**

With the onset of the modern environmental conditions, numerous micro-environments were available to the aboriginal inhabitants in the Hillsborough River Basin. By 4000 years ago, ground water had reached current levels, and the shift





to warmer, more moist conditions saw the appearance of hardwood forests, bayheads, cypress swamps, prairie, and marshlands.

Three distinct plant communities characterize the Hillsborough River Basin: riverine forest, pine flatwoods, and oak/pine sandhills. These communities could have supplied the aboriginal occupants with a variety of seeds, nuts, tubers, and other vegetal material throughout the year. A wide variety of animals including over 40 species of mammals, birds, reptiles, amphibians, fish, and shellfish were also available for consumption as food and/or raw materials. The estuary at the mouth of the river also would have provided additional marine resources. The botanical and faunal communities indicate that the Hillsborough River Basin is an area rich in environmental diversity as well as food and raw materials for aboriginal human populations.



### **3.0 PREHISTORIC REVIEW**

A discussion of the regional prehistory or culture history of a given area is included in cultural resource assessment reports in order to provide a framework within which the local archaeological record can be examined. Archaeological sites are not individual entities, but rather are part of once dynamic cultural systems. As a result, individual sites cannot be adequately examined, interpreted, or evaluated without reference to other sites and resources in the general area.

Archaeologists summarize the prehistory of a given area (i.e., an archaeological region) by outlining the sequence of archaeological cultures through time. Archaeological cultures are defined largely in geographical terms, but also reflect shared environmental and cultural factors. The S.R. 574 project corridor in Hillsborough County is located in the Central Peninsular Gulf Coast archaeological region as defined by Milanich and Fairbanks (1980:24-26). This region extends from the northern portion of Charlotte Harbor to north of Tampa Bay (Figure 3.1). Within this zone, Milanich and Fairbanks (1980), and, more recently, Milanich (1994, 1995) have defined the Paleo-Indian, Archaic, Formative, Mississippian, and Acculturative stages on the basis of unique sets of material culture traits such as characteristic stone tool forms and ceramics, as well as subsistence, settlement, and burial patterns. These broad temporal units are further subdivided into culture phases or periods: Paleo-Indian, Archaic (early, middle, and late), Manasota/Weeden Island-related (Formative), and Safety Harbor.

Aboriginal populations have inhabited Florida for at least 14,000 years. The earliest cultural stages are fairly similar throughout the southeastern U.S. Cultural regionalism began to develop approximately 4000 years ago with the advent of fired clay pottery, and was evident by 500 B.C. A brief summary of the major cultural stages follows.

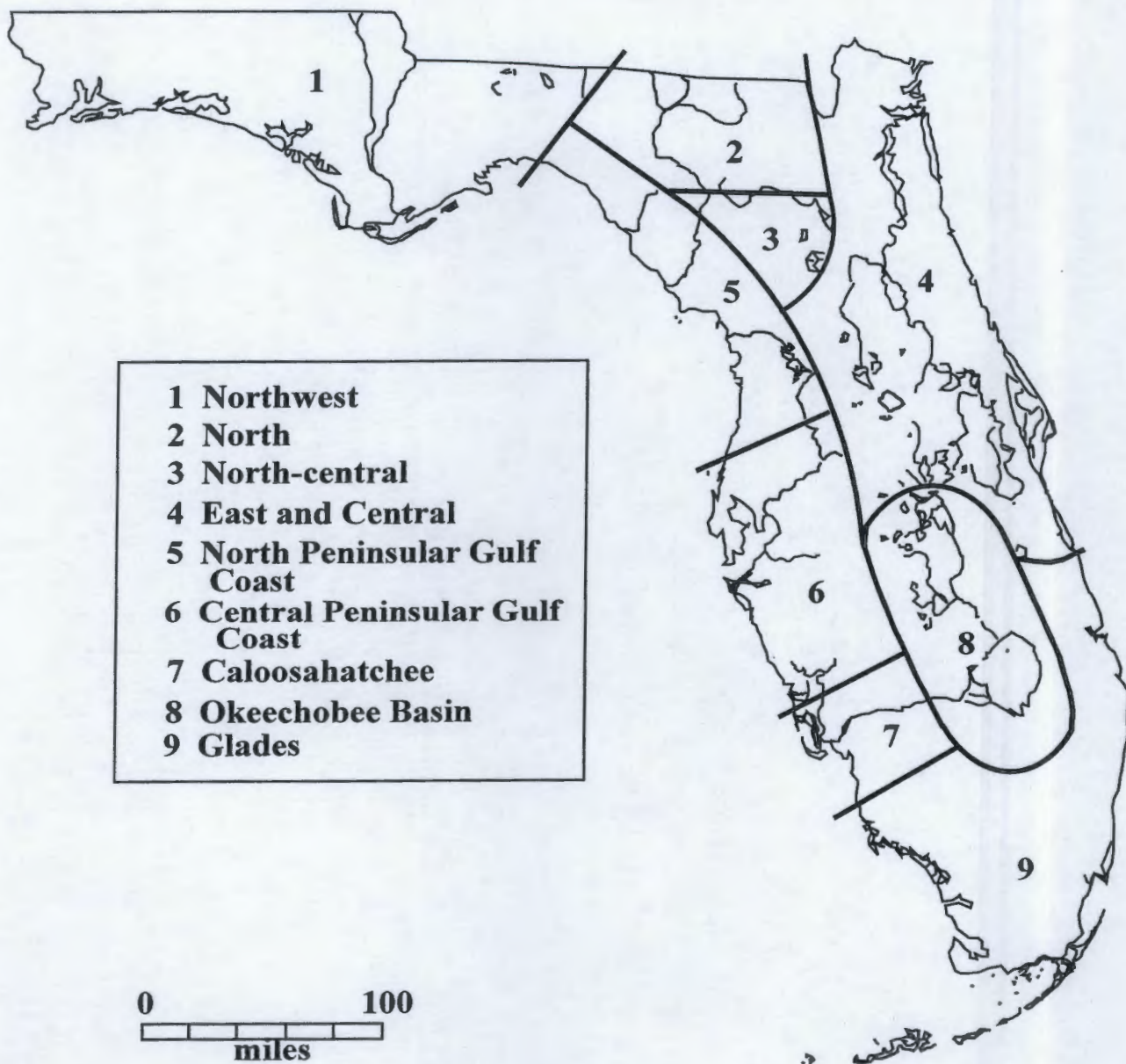
#### **3.1 Paleo-Indian**

The earliest known cultural period in the region is the Paleo-Indian, which began with the first human arrivals in Florida at the end of the Pleistocene epoch, ca. 10,000 to 12,000 B.C., and which terminated about 6500 B.C. (Milanich and Fairbanks 1980:38). The Florida peninsula at this time was quite different than today. The climate was drier and cooler, and was typified by xerophytic species of plants, with scrub oaks, pine, open grassy prairies, and savannas most common (Milanich 1994:40). When human populations were arriving in Florida, the sea levels were still as much as 115 feet below present levels and coastal regions of Florida extended miles beyond present-day shorelines (Milliman and Emery 1968).









**Post- 500 B.C. regions of precolumbian Florida**

**Figure 3.1.** Florida Culture Areas (Milanich and Fairbanks 1980; Milanich 1994). The project area is located in the Central Peninsular Gulf Coast (6).

CRAS  
S.R. 574 PD&E Study  
Hillsborough County, Florida  
WPI Segment No. 255893 1  
FAP No. 2081-018P



Figure 1. 500 R.C. regions of the Western Florida.

Figure 1. 500 R.C. regions of the Western Florida. The map shows the 500 R.C. regions of the Western Florida. The regions are numbered 1 through 12. The regions are: 1. Northwest, 2. North, 3. Northeast, 4. N.E. and Central, 5. North Florida, 6. Central, 7. South, 8. South Florida, 9. Southeast, 10. South Florida, 11. Southeast, 12. Southeast.

Figure 1. 500 R.C. regions of the Western Florida. The map shows the 500 R.C. regions of the Western Florida. The regions are numbered 1 through 12. The regions are: 1. Northwest, 2. North, 3. Northeast, 4. N.E. and Central, 5. North Florida, 6. Central, 7. South, 8. South Florida, 9. Southeast, 10. South Florida, 11. Southeast, 12. Southeast.



Thus, Paleo-Indian sites may exist below the waters of the Gulf of Mexico and off the Atlantic coast (Clausen *et al.* 1979; Ruppé 1980). Evidence of this includes sites that were discovered as a result of dredging activities in the Gulf (Karklins 1970).

Most of the information about this period, which is thought to be characterized by small nomadic bands of hunters and gatherers, is derived from underwater excavations at two inland spring sites in Sarasota County: Little Salt Spring and Warm Mineral Springs (Clausen *et al.* 1979). In addition, the Nalcrest Site, located on Lake Weohyakapka in southeastern Polk County (Bullen and Beilman 1973), has yielded a distinctive microlithic tool assemblage datable to the Late Paleo-Indian and/or succeeding Early Archaic time.

Excavation at the Harney Flats Site in Hillsborough County has provided a rich body of data concerning Paleo-Indian lifeways (Daniel and Wisenbaker 1983). Analysis indicates that this site was used as a quarry-related base camp (Daniel and Wisenbaker 1987). Also, research at this site has served to confirm the contention that permanent sources of water, scarce during this drier and cooler time, were very important to Paleo-Indian populations. Since the climate was cooler and drier, it is likely that the presence of permanent sources of water, such as springs, combined with the availability of certain fixed resources, such as chert, were important factors in Paleo-Indian site location.

Other research in the region has shown that at least portions of the shell deposits bordering now submerged river channels in Tampa Bay were probably middens deposited during the Paleo-Indian period (Goodyear *et al.* 1983; Goodyear and Warren 1972). Paleo-Indian sites are most readily identified by lanceolate-shaped stone projectile points, such as the Simpson and Suwannee types (Bullen 1975:6). During the late Paleo-Indian period, these large lanceolate points were replaced by the smaller Tallahassee, Santa Fe, and Beaver Lake types (Milanich 1994:53).

### **3.2 Archaic**

As the Paleo-Indian period gradually came to a close, climatic changes occurred, and the Pleistocene megafauna died out. Archaeological evidence suggests a slow cultural change which led toward an increasingly intensive exploitation of localized food resources. These changes may reflect a transition from the late Pleistocene to a more seasonal, modern climate when the pine-dominated forest began to cover the landscapes. With loss of the Ice Age mammals, Archaic populations turned to the hunting of smaller game such as deer, raccoon, and opossum, as well as a reliance on wild plants and shellfish, where available.





The Archaic stage has been divided into three periods: Early, Middle, and Late (or Ceramic) Archaic. The Early Archaic period, ca. 6500 to 5000 B.C., is well documented in Florida, and generally recognized by the presence of Dalton and/or Bolen type projectile points (Bullen 1975). Discoveries at Little Salt Spring in Sarasota County (Clausen et al. 1979) and the Windover Site in Brevard County (Doran 1986) indicate that bone and wood tools were also used. The archaeological record suggests a diffuse, yet well-scheduled pattern of exploiting both coastal and interior resources; for example, the Early Archaic tool assemblages are more diverse than the preceding Paleo-Indian tool kits, and include specialized stone tools for performing a variety of tasks (Milanich and Fairbanks 1980). Most Early Archaic sites are small, seasonal campsites. This type of site may suggest that small bands moved seasonally in search of food.

During the Middle Archaic, ca. 5000 to 3000 B.C., a shift from the dispersed settlement pattern of the preceding period to a system of base camps with numerous, smaller satellite camps has been hypothesized. The changes in settlement pattern resulted in a maximizing of forest resources, and may indicate that larger bands of people were living together part of the year. Artifacts associated with this period include broad-bladed, stemmed projectile points such as the Newnan, Marion, and Putnam types. Also, specialized tools such as microliths and burins, large chopping implements, as well as an array of expedient tools have been found at archaeological sites. A few regional cemetery sites, with interments in bogs, springs and other wetlands, provide the first evidence for mortuary ceremonialism during the Middle Archaic. Middle Archaic sites are found in a variety of locations including the Hillsborough River drainage northeast of Tampa Bay (Milanich 1994:76). Some of these sites include 8HI450D (Daniel and Wisenbaker 1981) and 8HI483B (Gagel 1981). Several Middle Archaic period campsites were also recorded and excavated as part of the Interstate 75 archaeological project in the late 1970s to early 1980s, including the Deerstand (Daniel 1982) and Wetherington Island (Chance 1982) sites in Hillsborough County. Other Hillsborough County sites dating from this period include Tampa Palms (Austin and Ste. Claire 1982) and Ranch House (Estabrook and Newman 1984).

During the Late Archaic, ca. 3000 to 1200 B.C., populations increased and became more sedentary as the result of the arrival of essentially modern environmental conditions (Milanich 1994). Broad-bladed, stemmed projectile points of the Middle Archaic continued. A greater reliance on marine resources is indicated in coastal areas. Subsistence strategies and technologies reflect the beginnings of an adaptation to these resources. For example, it was during this period that coastal and riverine shell middens began to accumulate. One of the best known and preserved sites of this type is the Palmer Site in Sarasota County. Here, a horseshoe-shaped shell midden apparently circles a freshwater spring adjacent to Sarasota Bay (Bullen and Bullen 1976). The introduction of fiber-tempered

The Atlantic coast has been divided into three periods: Early, Middle and Late. The Early Atlantic period is 3500 to 2000 B.C. It will be seen that this period is characterized by a number of sites and artifacts. The Middle Atlantic period is 2000 to 1500 B.C. and the Late Atlantic period is 1500 to 1000 B.C. The Early Atlantic period is characterized by a number of sites and artifacts. The Middle Atlantic period is characterized by a number of sites and artifacts. The Late Atlantic period is characterized by a number of sites and artifacts.

During the Middle Atlantic period, ca. 2000 to 1500 B.C., a shift from the Atlantic coast to the interior is evident. The period is characterized by a number of sites and artifacts. The Middle Atlantic period is characterized by a number of sites and artifacts. The Late Atlantic period is characterized by a number of sites and artifacts.

The Middle Atlantic period is characterized by a number of sites and artifacts. The Late Atlantic period is characterized by a number of sites and artifacts. The Middle Atlantic period is characterized by a number of sites and artifacts. The Late Atlantic period is characterized by a number of sites and artifacts.



ceramics, the earliest pottery manufactured, also marks the Late or Ceramic Archaic period, ca. 2000 to 1000-500 B.C. (Milanich and Fairbanks 1980:60).

Bridging the close of the Archaic stage and the beginning of the Formative is the Florida Transitional period, ca. 1200 to 500 B.C., as defined by Bullen. This time is characterized by a continued exploitation of shellfish, fish, and wild plants, as well as a continued reliance on hunting (Bullen et al. 1978; Bullen 1959). Bullen hypothesized that during the Florida Transitional period, the diffusion of culture traits, resulting from the movements of small groups of people, led to the spread of several ceramic and tool traditions, or the beginning of cultural regionalism. In the Central Peninsular Gulf Coast region, sand-tempered pottery became the dominant type.

### **3.3 Formative**

The Formative stage in the Central Peninsular Gulf Coast archaeological region is comprised of the Manasota and Weeden Island-related cultures, ca. 500 B.C. to A.D. 800, which evolved out of the preceding Archaic period. The subsistence practices of the earlier Manasota people combined marine and hinterland exploitation. "Large, shoreside sites, on or very near the mainland, were the major villages" (Luer and Almy 1982:37). Small, perhaps seasonal, villages were located 12 to 18 miles inland from the shore. During this long period, sand-tempered pottery became the dominant ceramic type, and burial practices became more elaborate, evolving from interments, often in shell middens, to sand burial mounds (Luer and Almy 1982).

As currently defined, the Manasota culture is a coastal manifestation. Most Manasota sites are shell middens found on or near the shore where aboriginal villagers had easiest access to fish and shellfish (Milanich 1994:225). Both large and small middens are known and most often sites are multi-component. While not directly assignable to the Manasota period, several small sites in the interior part of the region may be contemporaneous with coastal Manasota sites. Among these are the Curiosity Creek (Almy 1980), Cypress Creek (Almy 1982) and Rock Hammock (Austin and Ste. Claire 1982) sites in Hillsborough County. The Trout Creek Ridge Site (8PA184), located near Wesley Chapel, is believed to represent an intermittent camp of the Manasota time (Ste. Claire et al. 1985:47). In addition, the Yat Kitischee Site (8PI1753) in Pinellas County also dates to the Manasota period (Austin 1995).

Gradually, the people of the region were influenced by the Weeden Island culture from the north, and became what archaeologists refer to as a Weeden Island-related culture, one of three peninsular Weeden Island-related cultures identified





and described by Milanich and Fairbanks (1980). The subsistence pattern continued to be based on a hunting and gathering of land, marine, riverine, and swamp resources. Larger populations are inferred from hypothesized increased dependence on horticulture. These populations seem to have led a fairly sedentary lifestyle, with villages located along the coast as well as at inland areas. Evidence of a widespread trade network is seen by the ceramic types (Wakulla Check Stamped, St. Johns Check Stamped, and Weeden Island varieties) and other exotic artifacts present within the burial mounds.

Usually sites are identified by the presence of shell middens or habitation areas and sand burial mounds. As not all villages possessed mounds, it is likely that several communities shared a single continuous-use mound (Willey 1949). Burial mound customs, artifactual evidence of an extensive trade network, and settlement pattern data suggest a complex socio-religious organization. Weeden Island-related sites in the interior portion of the Central Peninsula Gulf Coast region include the Branch Mound and Thomas Mound (Bullen 1952), as well as the South Prong I Site in Hillsborough County (Martin 1976), and Parrish Mound 5 (Willey 1949) and Stanley Mound (Deming 1976) in Manatee County. A portion of the Fort Brooke Midden Site in downtown Tampa has been assigned to the Weeden Island-related period (Piper and Piper 1982). Closer to the project area and located one mile southeast is 8HI114, a habitation site with a Weeden Island component (FSF).

### **3.4 Mississippian/Acculturative**

The Weeden Island-related cultures evolved into the Safety Harbor culture (A.D. 900-1725), named for the type site in Pinellas County. Recently, Mitchem (1988) has subdivided the Safety Harbor period into four phases: the Englewood phase (A.D. 800 to 1000), Pinellas Phase (A.D. 1000 to 1500), Tatham Phase (A.D. 1500 to 1567) and Bayview Phase (A.D. 1567 to 1625). The Safety Harbor variant in Hillsborough, Pinellas, and southern Pasco Counties is identified as the circum-Tampa Bay regional variant (Mitchem 1988:10).

To the south of Tampa Bay, there is evidence of significant continuity from Weeden Island-related sites into the Mississippian culture of the area. Major Safety Harbor sites remained primarily along the shore, many situated at the same locations as late Manasota sites (Luer and Almy 1981). Large towns, many having temple mounds, plazas, middens and nearby burial mounds, characterized the Safety Harbor period. Previous research (Luer and Almy 1981) supports earlier suggestions that some maize agriculture may have been practiced by the Safety Harbor peoples as they continued marine and terrestrial exploitation of the region's food resources. Although most Safety Harbor sites are located along coastal bays and rivers, inland sites are also known (Willey 1949).





The Timucuan Indians, locally the Tocobaga (Tampa Bay area), are recognized as the bearers of the Safety Harbor culture. Safety Harbor sites have been found both along the coast and inland in the Central Peninsula Gulf Coast region. The large sites on the coast were probably ceremonial centers with large temple mounds, villages, and burial mounds. Large population centers dating to the Safety Harbor period were located at Safety Harbor (Sears 1958; Griffin and Bullen 1950), Maximo Point (Bushnell 1962; Sears 1958), Narvaez Midden (Bushnell 1966), and Tierra Verde (Sears 1967), all in Pinellas County. Inland sites include Picnic Mound (Willey 1949), and Buck Island (Bullen 1952) in Hillsborough County, and Parrish Mounds 1, 2 and 3 in Manatee County (Willey 1949). The Fort Brooke Mound in downtown Tampa has been assigned to the Safety Harbor period (Willey 1949; Luer and Almy 1981).

Following European contact, native populations were decimated and dispersed by repeated conflicts and by exposure to European diseases. By the first half of the 18th century, the native populations had all but vanished in the Tampa Bay area and vicinity (Neill 1968), and groups of Creek Indians, who came to be known as Seminoles, moved into Florida. Seminole sites tend to be located in the scattered oak-hickory uplands surrounding the Alachua savanna (Weisman 1986; Milanich 1998); south of that area, they tend to be located along the Brooksville Ridge. Archaeologically, Seminole sites are poorly understood in the North and Central Peninsula Gulf Coast regions. Among the known resources is the Quad Block Site in downtown Tampa, where Seminole burials were recovered from part of the old Fort Brooke cemetery (Piper and Piper 1982) and from excavations at Newman's Garden in Citrus County (Weisman 1986).





## 4.0 HISTORICAL OVERVIEW

The cultural traditions of the native Floridians ended with the advent of European expeditions to the New World. The initial events, authorized by the Spanish crown in the 1500s, ushered in devastating European contact. The first European to have contact with present day Hillsborough County was Ponce de Leon. Arriving in St. Augustine in 1513, his journals record his exploration of the Gulf Coast of Florida from Charlotte Harbor to Apalachee Bay. Next, Panfilo de Narvaez arrived in the Tampa Bay area in 1528. His party explored northward from Tampa Bay eventually crossing the Withlacoochee River near present day Dunnellon and investigating the mouth of the river in search of the Gulf of Mexico. Hernando de Soto landed in the Tampa Bay area in 1539 and then proceeded northward roughly following the same route as Narvaez. De Soto sought the allegedly rich Indian village of Cale. Pedro Menendez de Aviles arrived in the Tampa Bay area in 1566, establishing a mission at the native town of Tocobaga. However, the mission, located at present-day Phillipi Park near Safety Harbor, disappeared after two years (Gannon 1965:29; Solis de Meras 1964:223-230). By the early 1700s, the native populations were largely wiped out--ravaged by conquest, disease, and the typical effects of European contact.

In 1757, Francisco Maria Celi traveled up the Hillsborough River to a point located in what is now probably Hillsborough River State Park (Arnade 1968:1-24; Fryman in Grange *et al.* 1979). During the same century, Bernard Romans conducted another exploration of the Hillsborough River area. Romans, commissioned by the British authorities to map and survey the southern district of North America, named the Hillsborough River in honor of Lord Hillsborough, England's Secretary of State for the Colonies. He described Tampa Bay as containing "an abundance of wood, water, fish, oysters, clams, venison, turkeys, large and small waterfowl, etc." (Romans 1961). He also described the mouth of the Hillsborough River as marshy with numerous cypress trees. Spanish and British expeditions also report the existence of Spanish fishing communities, or "rancheros," in the Tampa area (Romans 1961).

The area which now constitutes the State of Florida was ceded to England in 1763 after two centuries of Spanish possession. England governed Florida until 1783, when the Treaty of Paris returned Florida to Spain; however, Spanish influence was nominal during this second period of ownership. Prior to the American colonial settlement of Florida, portions of the Creek nation and remnants of other Indian groups from Alabama, Georgia, and South Carolina moved into Florida and repopulated the vacuum created by the dissemination of the aboriginal inhabitants. Additionally, some fugitive African-American slaves settled in the Tampa Bay area in the 1810s while others joined the Seminoles (Brown 1990:5-19). The Seminoles,





as these migrating groups of Indians became known, formed at various times loose confederacies for mutual protection against the new American Nation to the north (Tebeau 1971:72).

The bloody conflict between the Americans and the Seminoles over Florida first came to a head in 1818, and was subsequently known as the First Seminole War. As a result of the war and the Adams-Onís Treaty of 1819, Florida became a United States Territory in 1821. Andrew Jackson, named provisional governor, divided the territory into St. Johns and Escambia Counties. At that time, St. Johns County encompassed all of Florida lying east of the Suwannee River including present day Hillsborough County, and Escambia County included the land lying to the west. In the first territorial census in 1825, some 5,077 persons reportedly lived east of the Suwannee River; by 1830 that number had risen to 8,956 (Tebeau 1971:134).

Even though the First Seminole War was fought in north Florida, the Treaty of Moultrie Creek in 1823, at the end of the war, was to affect the settlement of all of south Florida. The Seminoles relinquished their claim to the whole peninsula in return for occupancy of approximately four million acres of reservation south of Ocala and north of Charlotte Harbor (Mahon 1967:46-50). The treaty never satisfied the Indians or whites. The inadequacy of the reservation and desperate situation of the Seminoles living there, plus the mounting demand of the whites for their removal, soon produced another conflict.

The earliest European settlement in the Tampa area was on the west side of the Hillsborough River. Known as Spanish Town, the settlement consisted of a 600 acre homestead established by Andrew Gonzalez in 1808. In 1817, William Arbuthot, a British trader, opened a small trading post at the settlement. Other homesteads in the area included one founded by Robert Hackley in 1823 on the east bank of the river and one by Levi Collar who settled the west shore of the river in 1824. In 1828, William Saunders opened a general store in the area which served as the site of the Tampa Bay post office which was approved by the government in 1831 (Stafford 1973; Bradbury and Hallock 1962:82; Tebeau 1971:146).

In 1824, Colonel George Mercer Brooke established Cantonment (later Fort) Brooke on the south side of the mouth of the Hillsborough River in what is now downtown Tampa for the purpose of overseeing the angered Seminoles. This land was already occupied by Robert Hackley, who had his land and buildings seized by the army (McKay 1949; Covington 1953). During the first six years, approximately 200 soldiers occupied Cantonment Brooke (Chamberlin 1968). Frontier families followed the soldiers and settled the Tampa Bay area. This caused problems for the military as civilian settlements were not in accord with the 1823 Treaty of Moultrie Creek (Guthrie 1974:10). By 1830, the United States War





Department found it necessary to establish a military reserve around Fort Brooke with boundaries extending 16 miles to the north, west and east of the fort. With the establishment of Fort Brooke, a military road, called Fort King Road, was cleared in 1825 between Fort Brooke and Fort King (now Ocala). The creation of forts and military roads led to settlement throughout central Florida (Chamberlain 1968:43).

The growth of the area led the Territorial Legislature of Florida to create Hillsborough County in 1834. At that time, the county covered an area that today comprises Pasco, Polk, Manatee, Sarasota, DeSoto, Charlotte, Highlands, Hardee, Pinellas and Hillsborough counties--most of southwest Florida. The county was named for the "river which ran through it and the bay into which the river flowed" (Bruton and Bailey 1984:18; Robinson 1928:22). Within the county, settlement spread east and south from downtown Tampa. Simmon's Hammock, consisting of the present-day communities of Seffner and Dover, was originally settled by Reverend Daniel Simmon who arrived in the area in 1829 to establish a Baptist mission to convert the Seminoles living near Lake Thonotosassa. Other pioneers, including the Howard and Sanders families, followed. However, the start of the Second Seminole War in 1835 soon halted settlement of the Simmon's Hammock area and the residents fled to the security of Fort Brooke (Hillsborough County Planning & Growth Management 1998:92).

On December 28, 1835, Major Francis Langhorne Dade was leading a company of soldiers from Fort Brooke to Fort King along the Fort King Road, when they were attacked by the Seminoles. Only five of the 111 men under Dade's command survived. The attack served as a trigger for the Second Seminole War and as a battle cry for the removal of the Seminoles (Horgan *et al.* 1992:25, 94-96). In February 1836, Major-General Edmond P. Gaines led approximately 980 soldiers through Simmon's Hammock on their way to investigate the Dade massacre and found that the three homesteads were burned to the ground (Hillsborough County Planning & Growth Management 1998:92).

In 1837, Fort Brooke was designated the headquarters for the Army of the South and the main garrison for the Seminole wars. The fort also served as a haven for settlers who had to leave their farms and seek protection from the warring Seminoles. Several other forts were established around the area during the Seminole war years, including Fort Alabama (later Fort Foster), Fort Thonotosassa, and Fort Simmons. Their uses varied from military garrisons to military supply depots to structures intended to protect the nearby residents during Seminole uprisings. Although the Fort King Road served as one of two main supply routes, other roads extended east and south to other forts and settlements at Thonotosassa, Hickpuksassa (Plant City), Fort Mellon (Sanford), the Alafia River, and Fort Gardner (Kissimmee) (Grismer 1950:50; Horgan *et al.* 1992:40; Bruton and Bailey 1984).





With the end of the Second Seminole War in 1842, some of the battle weary Seminoles were persuaded to migrate west where the federal government had set aside land for Native American habitation. By 1843, 3,824 Seminoles had emigrated west. However, those who were adamant about remaining were allowed to do so, but were pushed further south into the Everglades and Big Cypress Swamp. This area became the last stronghold for the Seminoles (Mahon 1967:321). The surveys, military trails, and forts resulting from the war provided invaluable assistance in the settlement of Florida.

The first federal surveys in the project area occurred at the end of the war. A.M. Randolph surveyed Township 29 South, Ranges 20 and 21 East in 1843 (officially filed 1845) (Figure 4.1). He described the vegetation as first, second, and third rate pine, palmetto, willow oak, and blackjack oak. He also noted hammock scrub, savannah and "Indian old field" (DEP Field Notes Vol. 80). The 1843 and 1845 Plat Maps of Township 29 South, Ranges 20 and 21 East depicts a military trail from Fort Brooke extending east from Sections 6, 5, and 4 of Range 20 East. In Section 3 the road forks into separate roads leading to Fort Mellon which extends off of the map in Section 2 and to Pease Creek (Peace River). The road to Pease Creek continues through Sections 2 and 1 of Range 20 into Section 6 of Range 21 East. This road passes between Lakes Hooker and Weeks, largely mirroring the present-day alignment of S.R. 574 (DEP Field Notes Vol. 80; DEP Plat Map 1843, 1845a, 1845b).

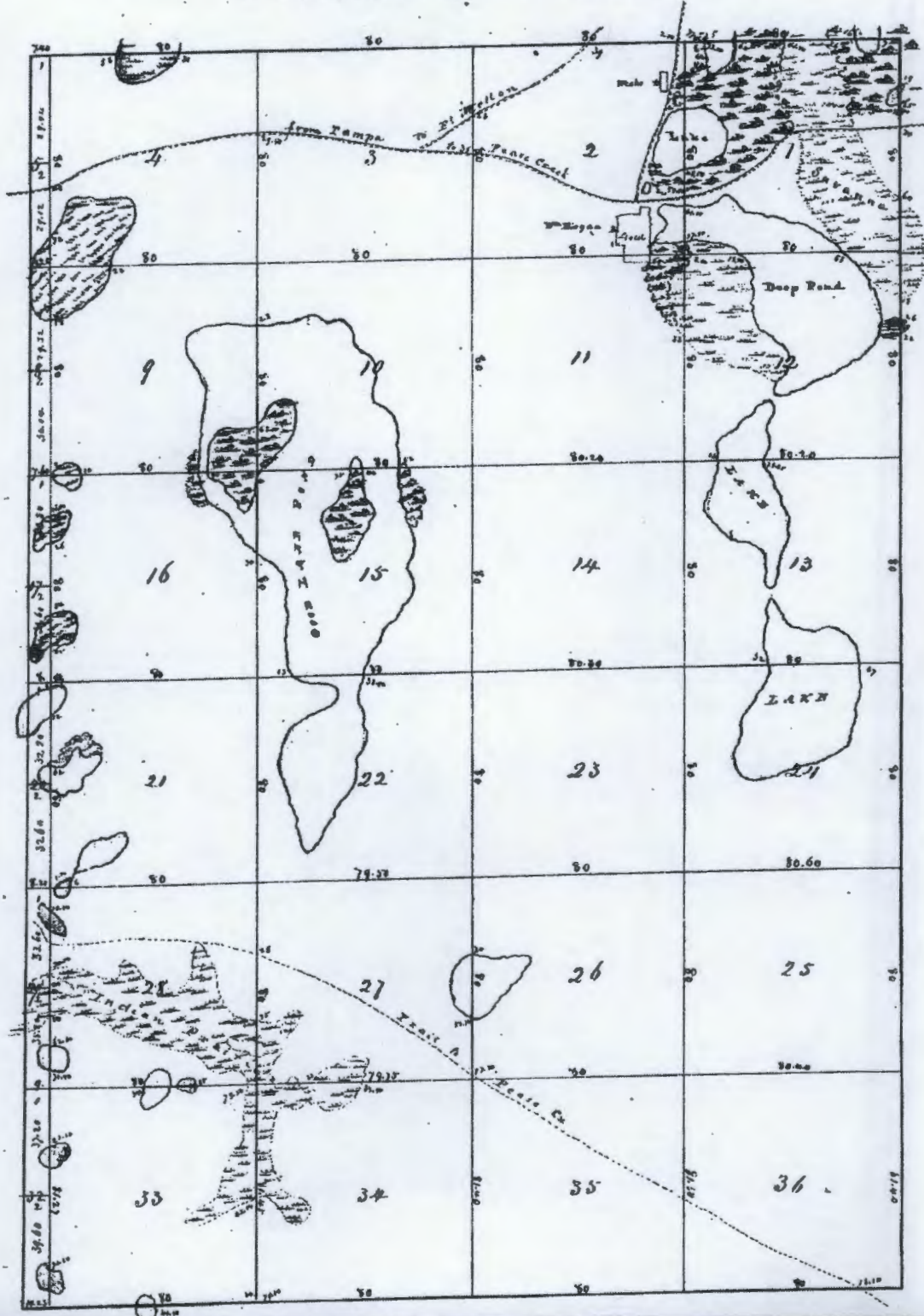
Encouraged by the passage of the Armed Occupation Act of 1842 which promoted settlement and protection of the Florida frontier, Anglo-American pioneers and their families moved south through Florida. The Act made available 200,000 acres outside the already developed regions south of Gainesville to the Peace River, barring coastal lands and those within a two mile radius of a fort. The Armed Occupation Act stipulated that any family or single man over 18 years of age able to bear arms could earn title to 160 acres by erecting a habitable dwelling, cultivating at least five acres of land, and living on it for five years. During the nine month period the law was in effect, 1184 permits were issued totaling some 189,440 acres (Covington 1961:48).

With the passage of the Armed Occupation Act, new settlers to the Simmon's Hammock area during the 1840s and 1850s included John Parker, William Hooker, James Goff, James Glasgow, Thomas Weeks, John Weeks, Seth Howard, James White, Edmund Lee, Adaline Holder, Jesse Deshong, Robert Booley, S. McCarthy, Laburn Burnett, and John C. White. These homesteaders raised cattle and cultivated corn, oranges, sugar cane, cotton, rice, potatoes, tomatoes, and strawberries. Thomas Week's homestead was located in Section 2 of Township 29 South, Range 20 East on the northwest bank of a pond which is now known as Lake Weeks. Similarly, William Hooker's field was situated in Sections 2 and 11 on the





T. XXIX. S — R. XX. E .



**Figure 4.1.** 1845 Plat Map of Township 29 South, Range 20 East.  
Note military trails and homesteads in Section 2.

CRAS  
S.R. 574 PD&E Study  
Hillsborough County, Florida  
WPI Segment No. 255893 1  
FAP No. 2081-018P



T. XIX. 2 - R. X. E.



Scale of 1 inch = 10 miles  
The map is a sketch of the coast of  
the Gulf of Mexico and the  
Caribbean Sea.

northwest bank of a "Deep Pond", now known as Lake Hooker. The project corridor now extends through William Hooker's field. The Tract Book entries indicate that William Hooker's property was officially purchased in May 1849. William Hooker appears in the 1850 U.S. Census records of Hillsborough County as a 50 year old farmer. In 1860 he is listed as a 60 year old "stock owner and drover" with real estate and personal property valued at over \$24,000. Another early settler, Captain John Parker, served as the county sheriff and was elected a county commissioner. Prior to his 1856 move to Manatee County, Parker was listed as a 32 year old farmer owning \$500 worth of property in 1850. By 1860, approximately 50 homesteads were established in the area which would become Seffner and Lake Thonotosassa (DEP Field Notes Vol. 80; DEP Plat Map 1843, 1845a, 1845b; DEP Tract Book Vols. 17, 18; Hillsborough County Planning & Growth Management 1998:79, 92-93).

The land in Tampa surrounding Fort Brooke continued to belong to the U.S. Government until 1846; therefore there were few permanent structures beyond the immediate vicinity of the fort. The major buildings and activity areas of Fort Brooke were located south of Whiting Street and west of Morgan Street (McKay 1949:7). After the reduction of the military reservation from 16 to four square miles, the county commissioners hired John Jackson to survey and plat the town. The 1847, "Plan of the Village of Tampa" covered the area north of Whiting Street to Madison Street and from the Hillsborough River east to Morgan Street (Hillsborough County Deed Book A:39-40). Census records for 1840 indicate that of the 452 persons in Hillsborough County, 356 resided within the limits of Fort Brooke (McKay 1952). The Tampa area, which had first been a military center, now developed into a commercial center for the Gulf Coast region of Florida. Settlers such as the Henderson, Kennedy, McKay, Mitchell, Robles, Turman, and Spencer families poured into the area (Robinson 1928:21-23).

In 1845, the Union admitted the State of Florida with Tallahassee as the state capital. On July 25, 1848, President Polk signed into law an act granting 160 acres of former military reservation land to Hillsborough County. Late in the same year, a hurricane struck Tampa Bay, destroying or badly damaging most of the buildings at Fort Brooke. Although no lives were lost, all but five of the buildings in the town were destroyed (Mormino and Pizzo 1983:46-47). By the early 1850s, the first public buildings in Tampa, the courthouse and the Masonic Lodge, were complete; also, the Tampa Herald, Tampa's first newspaper, initiated distribution in 1853 (Robinson 1928:34-5). A stagecoach between Brooksville and Tampa also started during the 1850s. On December 15, 1855, the City of Tampa was incorporated by an act of state legislature. The name "Tampa" is believed to have been derived from a Native American word either "itimpi" meaning "close to it" or "tampa" meaning "split wood for fires" (Robinson 1928:32).





In December of 1855, the Third Seminole War or the Billy Bowlegs War (1855-1858) started as a result of pressure placed on Native Americans remaining in Florida to migrate west. The war started in what is now Collier County when Seminole Chief Holatter-Micco, also known as Billy Bowlegs, and 30 warriors attacked an army camp killing four soldiers and wounding four others. The attack was in retaliation for damage done by several artillerymen to banana plants belonging to Billy Bowlegs. This hostile action renewed state and federal interest in the final elimination of the Seminoles from Florida (Covington 1982).

Military action was not decisive during the war. Therefore, in 1858, the U.S. Government resorted to monetary persuasion to induce the remaining Seminoles to migrate west. Chief Billy Bowlegs accepted \$5,000 for himself, and \$2,500 for his lost cattle. Each warrior received \$5,000, and \$100 was given to each woman and child. On May 4, 1858 the ship *Grey Cloud* set sail from Fort Myers with 38 Seminole warriors and 85 Seminole women and children. Stopping at Egmont Key, 41 captives and a Seminole woman guide were added to the group. This made for a total of 165 Seminoles migrating west. On May 8, 1858, the Third Seminole War was officially declared at an end (Covington 1982:78-80).

In 1861, Florida followed South Carolina's lead and seceded from the Union as a prelude to the American Civil War. Florida had much at stake in this war as evidenced in a report released from Tallahassee in June of 1861. It listed the value of land in Florida's 35 counties as \$35,127,721 and the value of the slaves in the state at \$29,024,513. Even though the coast of Florida, including the port of Tampa, experienced a naval blockade during the war, the interior of the state saw very little military action (Robinson 1928:43). Many male residents abandoned their farms and settlements to join the Union army at one of the coastal areas retained by the United States government or joined the Confederate cow cavalry. The Confederate cow cavalry provided one of the major contributions of the state to the Confederate war effort by supplying and protecting the transportation of beef to the government (Akerman 1976:93-95). Salt works along the Gulf Coast also functioned as a major contributor to the efforts of the Confederacy. The war lasted until 1865 when General Robert E. Lee surrendered to General U.S. Grant at Appomattox Courthouse in Virginia.

Although Fort Brooke had closed by 1860, it was reactivated during the Civil War (Covington 1957). In general, the Civil War years were marked by the deterioration of the local economy. Families lived in a state of deprivation brought on by the Union's blockade of Tampa's port. In 1863, Tampa was fired upon by blockade gunboats. Local defenders were described as "old Indian hunters, who bushwhacked with the Indians but a few years ago and beat them at their own game" (Dillon 1980:115, 248-252, 274, 317). On May 6, 1864, three Union gunboats, according to one account, landed with a force of "about 175 deserters





traitors under Union General David P. Woodbury and about fifty or sixty Marine Negroes and sailors." The force reportedly landed at Palmetto Beach (DeSoto Park area) and "followed a path through the palmettoes northward to Fort King Trail which meandered through the woods" and marched westward to the village of Tampa (Muniz 1976:70). Military equipment and private property were destroyed or confiscated. Civilians were arrested and the Union forces controlled Tampa for several days (Pizzo 1968:70; Mormino and Pizzo 1983:67).

Immediately following the war, the South underwent a period of Reconstruction to prepare the Confederate States for readmission to the Union. The program was administered by the U. S. Congress, and, on July 25, 1868, Florida officially returned to the Union (Tebeau 1971:251). Between 1866 and 1876, the Homestead Act allowed freedmen and southerners who had been loyal to the Union to receive 80-acre tracts of land in Florida (Tebeau 1971:266, 294). Many of the earlier settlers to the Simmon's Hammock area abandoned their farms during and after the Civil War. Many never returned, and in some cases, their newly freed slaves continued to farm and acquired the land. As racial violence erupted throughout surrounding counties during the 1870s and 1880s, more African-Americans moved to Simmons Hammock (Hillsborough County Planning & Growth Management 1998:93).

One of the most prominent African-American families in Hillsborough County, the Armwoods, arrived in the Seffner area during this period. Levin Armwood, Jr. appears to have been the first Armwood to arrive in Hillsborough County where he registered to vote during late 1874. His brother, Lewis, joined him and homesteaded an 80 acre farm near Seffner in 1877. Owen, Charles Henry, and Levin Armwood, Sr. also settled in the Seffner area and Hillsborough County. Although most of the Armwoods homesteaded land and farmed for a living, Lewis Armwood served as the first postmaster of the Garrett post office which was located in his general store, north of Seffner (Brown 2000:8-9; Florida Sentinel Bulletin 1976). Levin Armwood, Jr. married Margaret (Maggie) Holloman on November 9, 1878. For several years after their marriage, Levin, Jr. and Maggie Armwood appear to have maintained a residence in Enterprise on the St. Johns River, another in Tampa, and a farm (Oak Cottage) in Seffner. The couple had three children, Walter, Idella, and Blanche. Reports indicate that Levin and Maggie Armwood were citizens of Tampa as early as 1882 (Chicago Bee 1928; Housing Authority of Tampa 1954).

In 1888, Levin Armwood, Jr. was appointed to serve as a policeman in Tampa, the first African-American to serve in such a capacity. Displaced from the position between 1889 to 1891, he resumed his duties as policeman from 1892 to 1895 when he became a Hillsborough County deputy sheriff. At various times, he also served as a supervisor of Mt. Zion School and as a U.S. Customs packer.



the 1940s under Union General Dwight D. Eisenhower and then Air Force Major General Curtis E. LeMay. The 1940s saw the first major bombing of Japan, the atomic bombing of Hiroshima and Nagasaki in August 1945. The 1950s saw the Korean War, the Vietnam War, and the Cuban Missile Crisis. The 1960s saw the Civil Rights Movement, the Vietnam War, and the Cuban Missile Crisis. The 1970s saw the Vietnam War, the Cuban Missile Crisis, and the Vietnam War. The 1980s saw the Vietnam War, the Cuban Missile Crisis, and the Vietnam War. The 1990s saw the Vietnam War, the Cuban Missile Crisis, and the Vietnam War. The 2000s saw the Vietnam War, the Cuban Missile Crisis, and the Vietnam War. The 2010s saw the Vietnam War, the Cuban Missile Crisis, and the Vietnam War. The 2020s saw the Vietnam War, the Cuban Missile Crisis, and the Vietnam War.

The 1940s saw the first major bombing of Japan, the atomic bombing of Hiroshima and Nagasaki in August 1945. The 1950s saw the Korean War, the Vietnam War, and the Cuban Missile Crisis. The 1960s saw the Civil Rights Movement, the Vietnam War, and the Cuban Missile Crisis. The 1970s saw the Vietnam War, the Cuban Missile Crisis, and the Vietnam War. The 1980s saw the Vietnam War, the Cuban Missile Crisis, and the Vietnam War. The 1990s saw the Vietnam War, the Cuban Missile Crisis, and the Vietnam War. The 2000s saw the Vietnam War, the Cuban Missile Crisis, and the Vietnam War. The 2010s saw the Vietnam War, the Cuban Missile Crisis, and the Vietnam War. The 2020s saw the Vietnam War, the Cuban Missile Crisis, and the Vietnam War.

The 1940s saw the first major bombing of Japan, the atomic bombing of Hiroshima and Nagasaki in August 1945. The 1950s saw the Korean War, the Vietnam War, and the Cuban Missile Crisis. The 1960s saw the Civil Rights Movement, the Vietnam War, and the Cuban Missile Crisis. The 1970s saw the Vietnam War, the Cuban Missile Crisis, and the Vietnam War. The 1980s saw the Vietnam War, the Cuban Missile Crisis, and the Vietnam War. The 1990s saw the Vietnam War, the Cuban Missile Crisis, and the Vietnam War. The 2000s saw the Vietnam War, the Cuban Missile Crisis, and the Vietnam War. The 2010s saw the Vietnam War, the Cuban Missile Crisis, and the Vietnam War. The 2020s saw the Vietnam War, the Cuban Missile Crisis, and the Vietnam War.

The 1940s saw the first major bombing of Japan, the atomic bombing of Hiroshima and Nagasaki in August 1945. The 1950s saw the Korean War, the Vietnam War, and the Cuban Missile Crisis. The 1960s saw the Civil Rights Movement, the Vietnam War, and the Cuban Missile Crisis. The 1970s saw the Vietnam War, the Cuban Missile Crisis, and the Vietnam War. The 1980s saw the Vietnam War, the Cuban Missile Crisis, and the Vietnam War. The 1990s saw the Vietnam War, the Cuban Missile Crisis, and the Vietnam War. The 2000s saw the Vietnam War, the Cuban Missile Crisis, and the Vietnam War. The 2010s saw the Vietnam War, the Cuban Missile Crisis, and the Vietnam War. The 2020s saw the Vietnam War, the Cuban Missile Crisis, and the Vietnam War.

According to the August 15, 1912 edition of the New York Age, "The Negroes of Tampa point with pride to Mr. Armwood, one of our most successful men. He owns valuable property amounting to several thousands dollars, both in and around Tampa"(Brady 1997:47; Polk 1909; Jones and McCarthy 1993:87; Brown 2000:6-10).

From 1850 to 1880, the population of Tampa declined from approximately 1,000 in the late-1850s to 885 in 1861, 796 in 1870, and 720 in 1880. Part of the population decrease can be attributed to unrest during the Civil War as well as an epidemic of yellow fever which swept through the area several times with the most severe in 1873 and again in 1887 (Floyd n.d.:3; Federal Writers' Project 1939:286). Many city residents moved to the surrounding countryside resulting in a county-wide population increase during the same period. According to the 1870 census, Hillsborough County had 3,216 occupants which grew to 5,888 whites and 877 African-Americans by 1880 (Federal Writers' Project 1939:286-7).

During the 1870s, the military reserve at Fort Brooke was twice reduced in size. Finally, in January 1883, the last remaining land in Fort Brooke was turned over to the Department of the Interior by the Army and was opened for sale on March 23, 1883 (Robinson 1928:47-8; McKay 1949). The Tampa business district centered around Washington Street with warehouses lining the waterfront. The African-American community settled north of downtown. Tampa served as the primary shipping point for the surrounding agricultural areas. By the 1880s, eleven thousand acres in the Tampa area were under cultivation, while cattle outnumbered humans two to one. Fields produced rice, corn, oats, sugar, potatoes, and honey. Horses, mules, oxen, and milk cows grazed the land, while a thousand marked Florida hogs rooted in forests. Sawmills produced a million feet of lumber annually (Pizzo 1968:80-81; Sanborn Fire Insurance Maps).

During the Reconstruction period, Florida's financial crisis, born of pre-war railroad bonded indebtedness, led Governor William Bloxham to search for a buyer for an immense amount of state lands. Bloxham's task was to raise adequate capital in one sale to free from litigation the remainder of state lands for desperately needed revenue. In 1881, Hamilton Disston, a Philadelphia investor and friend of Governor Bloxham, formed the Florida Land and Improvement Company which purchased four million acres of swamp and overflowed land for one million dollars from the State of Florida in order to clear the state's debt. This transaction, which became known as the Disston Purchase, enabled the distribution of large land subsidies to railroad companies, inducing them to begin extensive construction programs for new lines throughout the state. Hamilton Disston and the railroad companies in turn sold smaller parcels of land (Tebeau 1971).





Henry B. Plant purchased the charter from Alfred M. Parslow to continue the construction of a railroad from Sanford to Tampa. Because the charter was to expire after seven months, Plant constructed his South Florida Railroad from both ends to meet in the middle. The South Florida Railroad was later part of the Atlantic Coast Line Railway through the merger of the Plant lines in 1902. With this segment complete, there was a cross-state railroad connecting Tampa with Lakeland, Orlando, Sanford, and ultimately Jacksonville. Competition arrived in the form of the Florida Central & Peninsular Railway which entered Tampa in 1889. The Florida Central & Peninsular Railway later merged with the Seaboard Air Line Railroad in 1899 (Federal Writers' Project 1939:287; Mann 1983:85, 121-22).

In 1887, Tampa became a port of entry and received a United States Customs House. The following year, the Plant Railway system extended its lines to Port Tampa and developed docks, storage, and shipping facilities. The coming of the railroad resulted in the construction of numerous warehouses, storage plants, and shipping and loading facilities in Tampa (Tebeau 1971:285). As a result of the stimulus caused by the capital of the railroads and the improved transportation systems, central Florida prospered. More settlers gained access to the state, land for citrus groves grew more accessible, and adequate and economical transportation for citrus crops and naval stores destined for northern markets became a reality.

Improvements in the transportation systems in Florida played a major role in establishing cities and fostering growth within the area. With the arrival of the railroad in 1883, small towns developed throughout Hillsborough County. In the project vicinity, the communities of Mango, Seffner, and Dover served as important commercial stops along the South Florida Railroad (Figure 4.2). Within a year after the arrival of the railroad, E.A. Hewitt platted Mango in 1884. At the time, Mango already had a public school, opened in 1882, and a post office, established in 1880. By 1885, Mango residents supported a hardware store, several groceries, one hotel, a steam-powered sawmill, and two churches. At the time, 34 farmers cultivated 3,282 acres of soil in the vicinity of Mango. Despite the number of businesses, Mango had a population of approximately 30 in 1888 and 45 in 1893 (Bradbury and Hallock 1962; HT/HCPB 1980:21; Hillsborough County Planning & Growth Management 1998:80).

Seffner, known as Lenna City from 1883 to 1885, was first surveyed in 1862. Mr. Gordon of the South Florida Railroad filed the official plat of the Lenna City community in 1884. In March 1885, Plant designated the town as his railroad headquarters and required that all railroad employees move to the community. Frederick P. Seffner had named the community for his daughter, Lenna. However, when he filed to establish a post office in September 1884, he was told that people would confuse the name with Lemon City, and so renamed the town after himself.





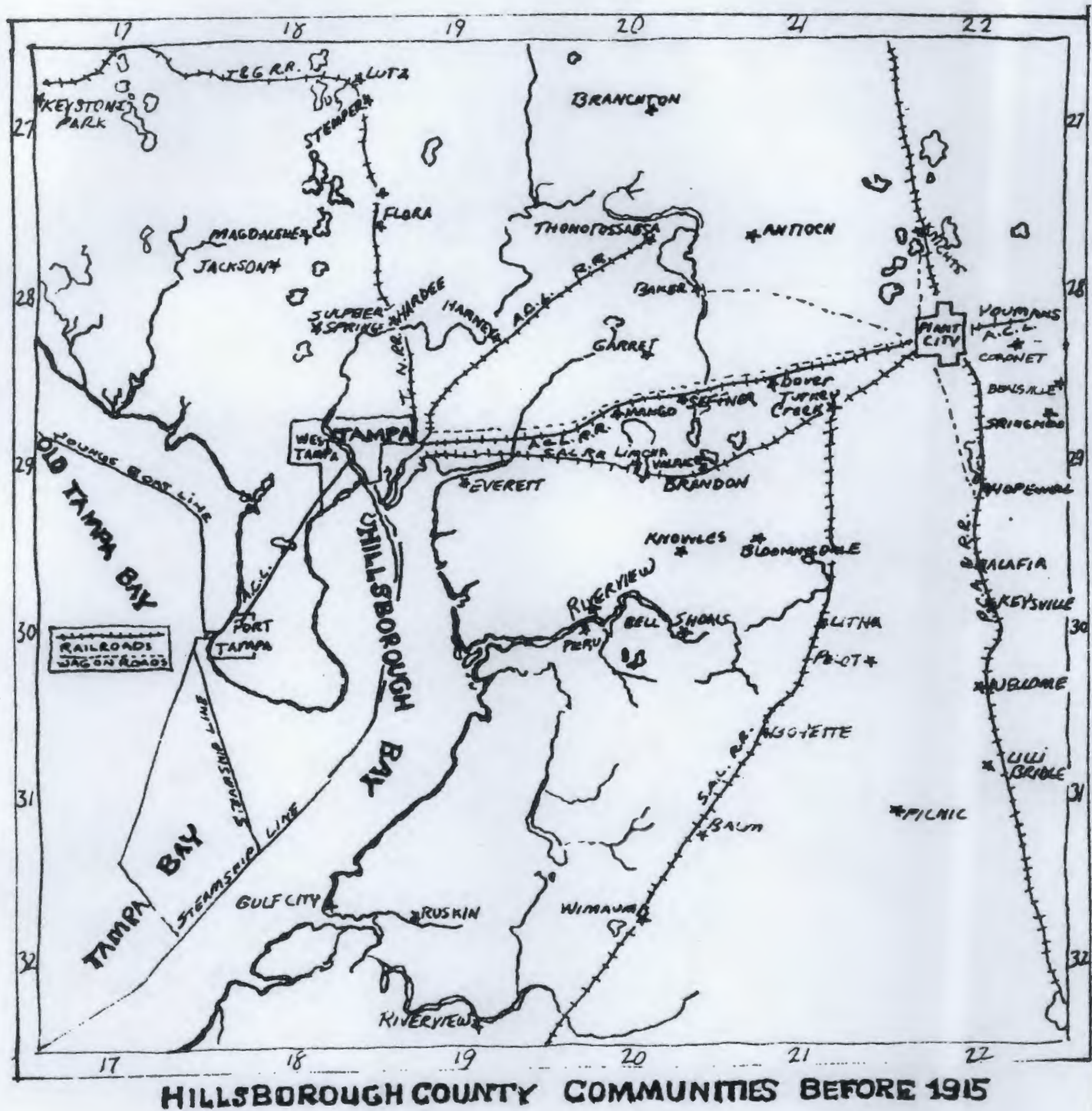


Figure 4.2. Hillsborough County Communities Before 1915 (from HT/HCPB 1980:21).

CRAS  
 S.R. 574 PD&E Study  
 Hillsborough County, Florida  
 WPI Segment No. 255893 1  
 FAP No. 2081-018P





ST. LAWRENCE COUNTY COMMUNITIES

Scale: 1 inch = 1 mile  
 Date: 1911

St. Lawrence County  
 New York  
 1911

The first Seffner school opened in 1885, and a building was constructed the following year (Hillsborough County Planning & Growth Management 1998:94-96).

By 1886, Seffner boasted four stores, boarding houses, three steam sawmills, two hotels, and a soap factory. Citrus was the primary crop with 24 people listed as growing from three to 15 acres of oranges. The three steam sawmills and the soap factory provided additional employment. Hooker and Weeks Lakes offered boating and bathing. As railroad headquarters, Seffner was more of a boom town than Mango, prompting one resident to record that Seffner's railroad depot was commodious and offered telegraph and express delivery services. With railroad employees in residence, Seffner's population reached 75 in 1886. The population temporarily swelled when Tampa residents fled to Seffner between 1886 and 1887 to escape a deadly outbreak of yellow fever. When the crisis passed, W.H. Beckwith built the town's first fruit packing house, a cigar factory was opened, and a Baptist Church of Christ and Methodist Church were organized by town residents. The town's first newspaper, the *South Florida News*, was established in 1891 (Hillsborough County Planning & Growth Management 1998:80, 94-96; Robinson 1928:78; Bradbury and Hallock 1962:51,76).

The community of Dover, now located immediately east of the project corridor, has existed in several different locations with different names, reflecting the population shifts with the arrival of the railroads. Originally called Sydney, with a post office established in October 1882, it was moved a short distance north, adjacent to the South Florida Railroad and renamed Cork in May 1884. The name was changed to Dover in September 1890, and the town plat was filed in 1891. The location of the new railroad did not contribute to the growth of the town, but rather, dispersed urban development closer to Plant City. The agricultural commerce continued to flourish, however, especially in the local strawberry and citrus business. Dover served as a shipping and trading center for the surrounding groves and farms. The Dover Co-op, active between 1919 and 1937, was largely responsible for the successful strawberry business. Dover's population was 250 in 1925 (HT/HCPB 1980).

The railroad era also saw increased population growth. In 1890, Tampa's population totaled around 5,000; by 1900, it reached 15,000. Between 1880 and 1900, Hillsborough County grew almost seven-fold. Tourism played a significant role in the development of Florida and Tampa. In competition with Henry Flagler, Plant completed the construction of the Tampa Bay Hotel (now the University of Tampa) on the west bank of the Hillsborough River in 1891. Plant was determined to make Tampa a fashionable winter resort to outdo those Flagler was creating on the east coast. In two years, Plant spent more than three million dollars on the construction of the hotel which played a part in the upcoming Spanish American War (Federal Writers' Project n.d.:47-48, 287).





Despite the prosperity of the 1920s, natural and financial disasters also effected the Tampa Bay area. In October 1921, a hurricane swept through the area. It demolished buildings and damaged farms and crops. Then, in 1926-27, the bottom fell out of the Florida real estate market. At that time, the real estate market in Florida was based upon such wild land speculations that banks could not keep track of loans or property values. By October, rumors were rampant in northern newspapers concerning fraudulent practices in the real estate market in south Florida. Confidence in the Florida real estate market quickly diminished, investors could not sell lots, and economic depression hit Florida earlier than the rest of the nation. Simultaneously, the citrus industry suffered a devastating infestation by the Mediterranean fruit fly which endangered the future of the entire industry. To make the situation even worse, two hurricanes hit south Florida in 1926 and 1928. The hurricanes destroyed confidence in Florida as a tropical paradise and created a flood of refugees fleeing northward. Soon after, the October 1929 stock market crash and the onset of the Great Depression left the area in a state of stagnation.

The 1930s saw the closing of mines and mills and widespread unemployment. Tampa's cigar industry, the area's economic backbone for a half century, was severely impacted. Several cigar factories closed, eleven cigar firms moved out, five ceased operations, and three entered mergers. The Depression, coupled with increasing reliance on machine-made cigars and the growing popularity of cheaper cigarettes, ended Tampa's golden era as "Cigar City" (Campbell 1939; Mormino and Pizzo 1983:167-68).

People living in the agricultural areas of Mango and Seffner in Hillsborough County experienced similar losses of income and property. While the Seffner Board of Trade attempted to improve the economic welfare of the area, the agricultural livelihood of many of the Seffner and Mango residents brought them through the Depression. Changes also occurred in the African-American community. In 1931, a widowed Blanche Armwood Beatty married Edward Thomas Washington and moved to Washington, D.C. Although they retained their property in Tampa and the Seffner area, her parents appear to have spent more time in Washington D.C. Levin Armwood died in Washington D.C. on May 30, 1936, and Maggie Armwood followed on November 6, 1936. Blanche Armwood Beatty died soon after in October 1939. The Armwood property in Seffner appears to have been sold soon after their deaths (Tampa Tribune 1986; Brown 2000:8-9).

By the mid-1930s, the New Deal programs implemented by the Franklin D. Roosevelt administration started employing large numbers of workers, helping to revive the economy of the state. The programs, aimed at pulling the nation out of the Depression, were instrumental in the construction of parks, bridges, and public buildings. One project, The Federal Writers' Project of the Work Projects Administration, recorded a description of Tampa in 1939 as the "Florida west





feat, opened in 1954, providing access to Manatee County and points south from the Pinellas Peninsula. The Howard Franklin Bridge opened in 1960 providing new access points between Pinellas and Hillsborough Counties. The first interstates in the Tampa area were completed during the 1960s. Interstate 4 opened between Tampa and Orlando during the early and mid-1960s. Much of the development which has occurred in the central Florida area over the past twenty years has occurred along this corridor. Interstate 75, completed through Hillsborough County in the 1960s and 1970s, provided access to other west coast counties. Completion of Interstate 275 provided more convenient access within the metropolitan Tampa area. Throughout the last twenty years, commercial development, including restaurants and hotels and tourist attractions such as Busch Gardens in Tampa, exploded along the interstate systems, ensuring that tourism remained one of the primary sources of revenue in Florida. Today, Tampa exists as a thriving metropolis with divergent economic interests.

With the population explosion in Hillsborough County, the character of the area has changed dramatically. Since 1970, development of residential communities, mobile home parks, and villages has occurred throughout the region, resulting in a population explosion. Affecting the project area was a freeze in 1972 that killed many citrus groves in the area. The loss of citrus groves resulted in residential and commercial development that has enhanced the area's reputation as a Tampa "bedroom" community. By 1990, Seffner's population totaled 5371 residents. Due to their proximity to Tampa and the interstate system, Seffner and Mango had suburbanized (Hillsborough County Planning & Growth Management 1998:97).

By 1993, the population of Hillsborough County totaled 866,134, making the county the fourth largest in the state. The largest employers were now in the retail trade, services, and government sectors. Hillsborough County, along with Pasco, Hernando, and Pinellas Counties, was designated the Tampa-St. Petersburg-Clearwater Metropolitan Area by the U.S. Bureau of the Census (Purdum 1994:58).





On the basis of these comparative data, the most frequently occurring site type for the general area is the lithic scatter. Similar sites have also yielded small amounts of aboriginal pottery, and thus, are classified as artifact scatters. Given the abundance of lithic resources in the Hillsborough River/Cypress Creek area, as previous archaeological investigations have demonstrated, a low density scattering of lithic debitage is near ubiquitous. In general, comparative site locational data for Hillsborough County indicate a pattern of site distribution favoring the relatively better drained terrain proximate to rivers, creeks, ponds, freshwater marshes, lakes, and other wetland features (Deming 1980; deMontmollin 1983). In general, sites tend to be located adjacent to stream headwaters and on stream terraces. Most are associated with swamp-creek hammocks. Upland sites well removed from potable water are rare. In the pine flatwoods, sites tend to be situated on slightly higher land, particularly small sandy ridges of somewhat poorly drained soil adjacent to wetland features. It should be noted that this settlement pattern cannot be applied to sites of the Paleo-Indian and Early Archaic periods, which precede the onset of modern environmental conditions.

Given these known patterns of aboriginal settlement, as well as the results of the previous archaeological survey along S.R. 574 (Janus Research 1996), the project was considered to have a generally low to moderate site location potential. Sites, if present, were anticipated to be small lithic or artifact scatters. On the basis of the historical research, the potential for archaeological sites of the historic period was considered low. If present, such sites were anticipated to be mostly isolated artifacts from the mid to late 19<sup>th</sup> century, evidencing episodic movement of people through the area via the military trails, local homesteading, and/or agricultural activities.

### **5.1.2 Historical/Architectural Considerations**

In March 1996 a draft final report summarizing the "Cultural Resource Assessment Survey for State Road 574 (Dr. Martin Luther King, Jr. Boulevard) from C.R. 579 to Alexander Street Project Development and Environmental Study" was prepared by Janus Research on behalf of the FDOT, District 7. This project was suspended, and therefore, the report was never finalized, nor were the report and FSF forms submitted to the Florida SHPO. In their investigation, Janus Research identified and evaluated 89 historic resources, of which 23 were located within the current PD&E Study project limits. Although they did not find any NRHP-eligible resources between C.R. 579 and McIntosh Road, preliminary comments indicated that further research should be performed on the Armwood House at 1118 S.R. 574 (8HI5777) and associated commercial properties at 1120 and 1122 S.R. 574 (8HI5694 and 8HI5695). Despite a loss of some integrity, it was believed that the Armwood property might be NRHP-eligible based upon its historical associations with the





Armwood family, one of Hillsborough County's most prominent African-American families (Janus Research 1996; Richard Adair 1996).

A subsequent county-wide grant-funded survey by the Hillsborough County Planning and Growth Management office was completed in October 1998. Three properties within the project area, 1401 Lenna Avenue (8HI6521), 306 Seffner Avenue (8HI6524), and 808 S.R. 574 (8HI6527), were surveyed as a result of this project. Of these, the Mediterranean Revival style residence at 808 S.R. 574 (8HI6527) appeared potentially eligible for the NRHP based upon its architecture. However, it has not been formally determined eligible for listing in the NRHP by the SHPO's office. The Hillsborough County Planning and Growth Management office also surveyed a number of resources outside the S.R. 574 PD&E Study project area, in the vicinity of Lenna Avenue and Kingsway Road. Of these, the Old Seffner School at 1209 S. Kingsway Road (8HI147), the Lightfoot-Kriszt House at 1701 Lenna Avenue (8HI200), and the Pemberton-Callan House at 909 S. Kingsway Road (8HI199), appeared individually eligible for the NRHP. None has been formally determined eligible for listing by SHPO's staff (Hillsborough County Planning & Growth Management 1998).

## **5.2 Field Methodology**

### **5.2.1 Archaeological**

Archaeological field survey methods consisted of ground surface reconnaissance and systematic subsurface testing within the proposed roadway, pond and pond alternative sites only. While no archaeological survey of the alternative alignments was performed by ACI, the findings from the previous survey by Janus Research (1996) have been incorporated into this report. Following ground surface inspection, subsurface shovel testing was carried out in order to test for the presence of buried cultural deposits. Subsurface testing was systematically carried out at 82 feet (25 meters) and 164 feet (50 meters) intervals. Additional shovel tests were also placed judgmentally and at close intervals (33 feet [10 meters]) around productive shovel tests in order to determine site boundaries.

Shovel tests were circular and measured approximately 1.6 feet (0.5 meters) in diameter by at least 3.3 feet (1 meter) in depth, and all soil removed was screened through a .25 inch (6.4 millimeter) mesh hardware cloth to maximize the recovery of artifacts. The locations of all shovel tests were plotted on the aerial map, and, following the recording of relevant data such as stratigraphic profile and artifact finds, all test pits were refilled. The artifacts recovered were placed in resealable plastic bags and labeled with the appropriate provenience information. Each





collection unit was assigned a Field Specimen (FS) number and the information was recorded in a FS Log.

### **5.2.2 Historical/Architectural**

The first phase of study required the identification of a preliminary project area of potential effects (APE). Although initially established as 150 feet (45.7 meters) from the centerline of the existing right-of-way, for the purposes of this analysis, a wider corridor was established which extended the APE to approximately 330 feet (100 meters), or roughly one to one-and-one-half blocks from the north and south edges of the existing right-of-way. From a point just west of Kingsway Avenue to McIntosh Road, the northern limit of the existing railroad right-of-way formed the southern boundary of the APE. The APE also included the proposed pond and pond alternative sites.

The second phase of study involved a review of existing FSF records, NRHP listings, and cultural resource assessment survey records housed at the Florida Division of Historical Resources in Tallahassee. In addition, all project files related to the 1996 cultural resource assessment survey conducted by Janus Research, and housed at the FDOT District 7 Environmental Management Office in Tampa were examined. All potentially NRHP-eligible and NRHP-listed historic properties, including buildings, structures, and historic districts, were identified and plotted on the project maps.

Once this preliminary research was completed, a windshield survey of the project corridor was performed. Every street located within the APE was driven and any property with features indicative of pre-1951 construction materials, building methods, or architectural styles was noted and plotted on the project maps. This was followed by an in-depth study of each identified historic resource. Photographs were taken and information needed for the completion or updating of FSF forms was gathered. In addition to architectural descriptions, each historic structure was reviewed to assess style, historic context, condition, and potential NRHP eligibility. Pertinent records housed at the Hillsborough County Property Appraiser's Office were examined, and residents or other knowledgeable persons were interviewed to obtain information concerning site-specific building construction dates and/or possible association with individuals or events significant to local or regional history. A reconnaissance of the project area vicinity was also conducted to ascertain whether any potential historic districts existed within or adjacent to the project.





### **5.3 Laboratory Methods and Curation**

All cultural materials recovered were initially cleaned and sorted by artifact class. Lithics were divided into tools and debitage on the basis of gross morphology. Tools were measured, and the edges examined with a 10x hand lens for traces of edge damage. Lithic debitage was subjected to a limited technological analysis focused on ascertaining the stages of stone tool production. Flakes and non-flake production debris (i.e. cores, blanks, preforms) were measured and examined for raw material type and absence or presence of thermal alteration. Flakes were classified into four types (primary decortication, secondary decortication, non-decortication, and shatter) on the basis of the amount of cortex on the dorsal surface and the shape (White 1963). Aboriginal ceramics were classified into commonly recognizable types on the basis of observable characteristics such as aplastic inclusions and surface treatment. Historic artifacts were subjected to a limited functional and typological analysis.

At the completion of the survey, all artifacts and project-related files were prepared for permanent storage and curation at a FDOT-designated repository. These project materials will be maintained at ACI pending transfer to the FDOT.

### **5.4 Unexpected Discoveries**

It was anticipated that if human burial sites such as Indian mounds, lost historic and prehistoric cemeteries, or other unmarked burials or associated artifacts were found, then the provisions and guidelines set forth in Chapter 872, F.S. (Florida's Unmarked Burial Law) would be followed. Although burial mounds have been recorded in the general project vicinity, it was not anticipated that such sites would be found during this survey.





## 6.0 SURVEY RESULTS

### 6.1 Archaeological

Archaeological survey of the S.R. 574 PD&E Study project area, exclusive of proposed pond and pond alternative sites, resulted in the identification of two previously recorded sites (8HI5653, 8HI3283) within and proximate to the alignment alternatives. 8HI3283 is separated from the S.R. 574 right-of-way by the Seaboard Coast Line Railroad. Neither site is considered potentially eligible for listing in the NRHP. Site locations are illustrated in Figure 6.1, and completed FSF forms are contained in Appendix A. Brief site descriptions follow.

**8HI3283:** The Oak Glen Site, discovered in 1987 during survey of the Oak Glen Subdivision (Williams 1987) is located in the southeast quarter of Section 2, Township 29 South, Range 20 East (USGS Brandon, Fla. 1956, PR 1981). It lies just outside the project APE, due south of the Seaboard Coast Line Railroad and approximately 500 feet east of Lenna Avenue. The site is situated on a low knoll about 1000 feet southwest of Lake Weeks and 2500 feet northwest of Lake Hooker. Systematic subsurface shovel testing resulted in the recovery of a total 65 ceramic sherds of the Pasco Plain and Sand-tempered Plain types, as well as six waste flakes, two flake tools, and an exhausted core (Williams 1987:32-35). On the basis of these findings, 8HI3283 was estimated to measure approximately five acres in size. Depth of the cultural deposit is about 3.3 ft (1.0 m). The site was dated to the Weeden Island period, and evaluated as not significant.

**8HI5653:** The Quality Precast Site, discovered by Janus Research during the 1996 cultural resource assessment survey of the S.R. 574 PD&E Study corridor, is located along the north side of S.R. 574 in the southeast quarter of Section 1, Township 29 South, Range 20 East. It lies roughly 2300 ft (701 m) west of Valrico Road (USGS Brandon, Fla. 1956, PR 1981). The following site description is excerpted from Janus Research 1996:62-63.

8HI5653 is approximately 1950 ft (595 m) southeast of Lake Weeks and 1476 ft (450 m) northeast of an unnamed wetland. The local soil type is Seffner fine sand, a somewhat poorly drained type, which would have supported a native vegetation community of mixed pines and oaks. Today, the surrounding vegetation includes maple, live oak and magnolia. The upper 1.3 ft (0.4 m) of soil within the site area has been subjected to extensive ground disturbing activities.

This site was discovered as the result of systematic subsurface testing. One shovel test produced a single waste flake of thermally altered chert from 2.8 ft (0.8 m) below surface. Because only a single artifact was recovered, site size could not

2.1. Introduction

The purpose of this study was to investigate the effect of the concentration of the solution on the rate of the reaction. The reaction was carried out in a closed system at a constant temperature of 25°C. The concentration of the solution was varied from 0.1 M to 0.5 M. The rate of the reaction was determined by measuring the change in the concentration of the reactants over time. The results showed that the rate of the reaction increased with increasing concentration of the solution.

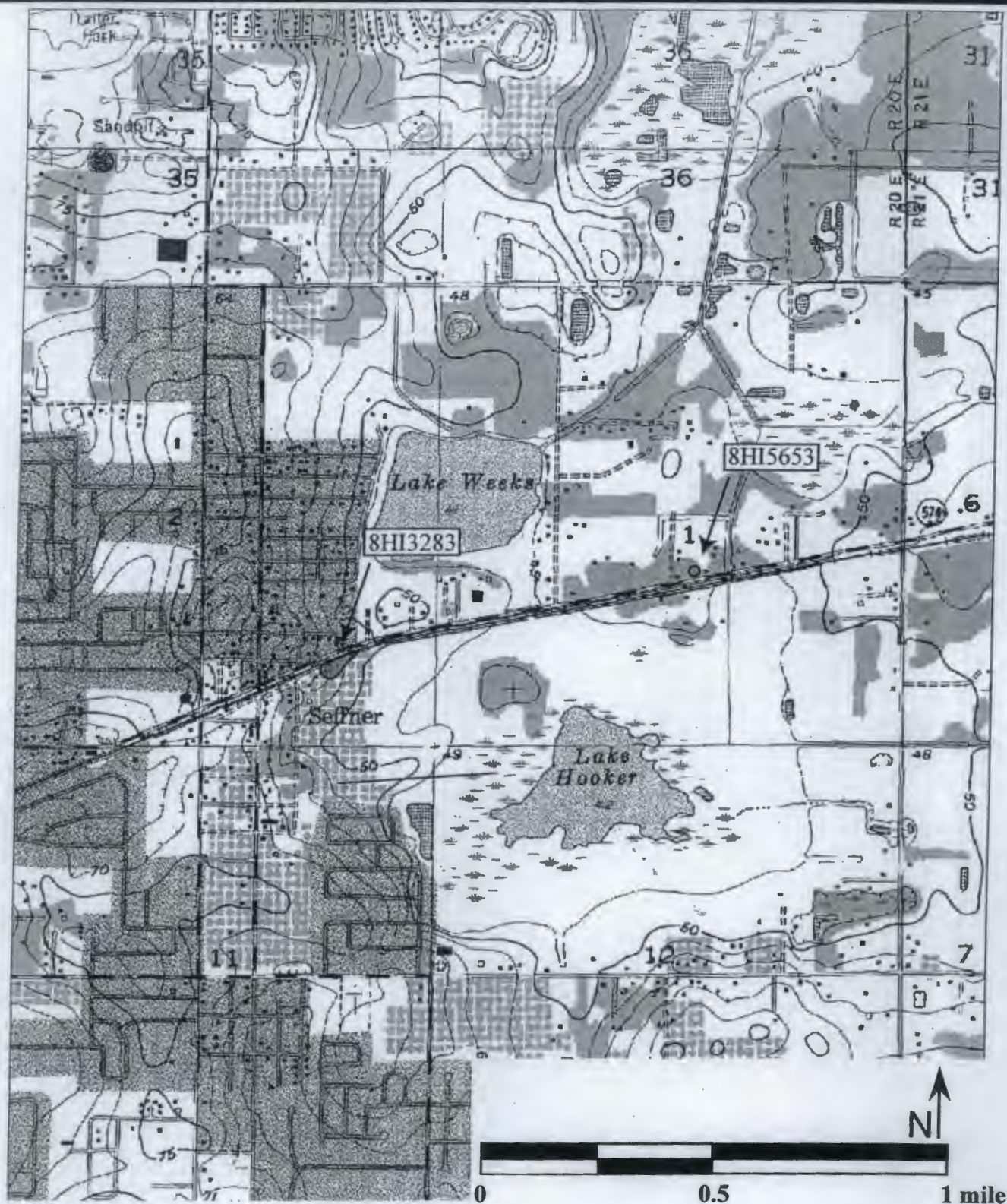
The rate of the reaction was determined by measuring the change in the concentration of the reactants over time. The results showed that the rate of the reaction increased with increasing concentration of the solution. The rate of the reaction was determined by measuring the change in the concentration of the reactants over time. The results showed that the rate of the reaction increased with increasing concentration of the solution. The rate of the reaction was determined by measuring the change in the concentration of the reactants over time. The results showed that the rate of the reaction increased with increasing concentration of the solution.

The rate of the reaction was determined by measuring the change in the concentration of the reactants over time. The results showed that the rate of the reaction increased with increasing concentration of the solution. The rate of the reaction was determined by measuring the change in the concentration of the reactants over time. The results showed that the rate of the reaction increased with increasing concentration of the solution.

The rate of the reaction was determined by measuring the change in the concentration of the reactants over time. The results showed that the rate of the reaction increased with increasing concentration of the solution. The rate of the reaction was determined by measuring the change in the concentration of the reactants over time. The results showed that the rate of the reaction increased with increasing concentration of the solution.

The rate of the reaction was determined by measuring the change in the concentration of the reactants over time. The results showed that the rate of the reaction increased with increasing concentration of the solution. The rate of the reaction was determined by measuring the change in the concentration of the reactants over time. The results showed that the rate of the reaction increased with increasing concentration of the solution.






**Figure 6.1** Location of Recorded Archaeological Sites (USGS Brandon, Fla. 1956, PR 1987).

CRAS  
S.R. 574 PD&E Study  
Hillsborough County, Florida  
WPI Segment No. 255893 1  
FAP No. 2081-018P





be estimated, nor could the temporal/cultural affiliation be ascertained. This resource probably represents a task specific/limited activity site related to the procurement of locally available resources. Although the recorded location of this site constitutes useful data for regional settlement pattern studies, the sparse and relatively unexceptional nature of the artifact assemblage and the degree of site disturbance indicate that the potential for the recovery of additional important data from this location is low. 8HI5653 is not considered potentially significant, and therefore is considered to be not eligible for listing in the NRHP.

## 6.2 Historical/Architectural

A total of 40 historic resources are located within the project APE (exclusive of the proposed ponds), including two previously recorded properties (Table 6.1, Figure 6.2). The historic resources date from approximately 1925 through 1950, and the majority are Frame Vernacular in style.

**Table 6.1. Historic Structures Recorded Within the S.R. 574 PD&E Study Project APE.**

FSF #	ADDRESS/ SITE NAME	STYLE	DATE	NRHP ELIGIBILITY
8HI5691	11790 S.R. 574	Frame Vernacular	<u>ca.</u> 1945	Not Eligible
8HI6903	4018 Highview Road	Frame Vernacular	<u>ca.</u> 1950	Not Eligible
8HI5690	3942 Highview Road	Bungalow	<u>ca.</u> 1925	Not Eligible
8HI6904	3938 Highview Road	Frame Vernacular	<u>ca.</u> 1943	Not Eligible
8HI6905	11908 Park Avenue	Frame Vernacular	<u>ca.</u> 1945	Not Eligible
8HI6906	11909 Park Avenue	Frame Vernacular	<u>ca.</u> 1928	Not Eligible
8HI6907	11910 Park Avenue	Bungalow	<u>ca.</u> 1928	Not Eligible
8HI6908	11913 Park Avenue	Bungalow	<u>ca.</u> 1928	Not Eligible
8HI6909	11923 S.R. 574	Masonry Vernacular	<u>ca.</u> 1950	Not Eligible
8HI6910	12009 S.R. 574	Masonry Vernacular	<u>ca.</u> 1950	Not Eligible
8HI5692	1210 S.R. 574	Frame Vernacular	<u>ca.</u> 1935	Not Eligible
8HI6911	1701 South Oak Street	Frame Vernacular	<u>ca.</u> 1940	Not Eligible
8HI5777	1118 S.R. 574/ Armwood House - Oak Cottage	Frame Vernacular	<u>ca.</u> 1900	Not Eligible





FSF #	ADDRESS/ SITE NAME	STYLE	DATE	NRHP ELIGIBILITY
8HI5694	1120 S.R. 574	Frame Vernacular	<u>ca.</u> 1938	Not Eligible
8HI5695	1122 S.R. 574	Frame Vernacular	<u>ca.</u> 1938	Not Eligible
8HI5689	1013 S.R. 574/ St. Mary AME Church Cemetery	No Style	<u>ca.</u> 1912	Not Eligible
8HI5697	915 S.R. 574	Masonry Vernacular	<u>ca.</u> 1935	Not Eligible
8HI5696	916 S.R. 574	Masonry Vernacular	<u>ca.</u> 1935	Not Eligible
8HI6912	1506 Parsons Avenue South	Bungalow	<u>ca.</u> 1925	Not Eligible
8HI6913	507 Highland Avenue	Frame Vernacular	<u>ca.</u> 1925	Not Eligible
8HI5698	420 S.R. 574	Masonry Vernacular	<u>ca.</u> 1945	Not Eligible
8HI5705	1610 South Kingsway Road	Bungalow	<u>ca.</u> 1923	Not Eligible
8HI6914	111 Seffner Avenue	Frame Vernacular	<u>ca.</u> 1950	Not Eligible
8HI6915	1416 Florida Avenue	Frame Vernacular	<u>ca.</u> 1940	Not Eligible
8HI5700	320 S.R. 574	Masonry Vernacular	<u>ca.</u> 1920	Not Eligible
8HI6521	1401 Lenna Avenue	Colonial Revival	<u>ca.</u> 1930	Not Eligible
8HI5708	1132 Commee Cove Drive	Frame Vernacular	<u>ca.</u> 1925	Not Eligible
8HI6527	808 S.R. 574	Mediterranean Revival	<u>ca.</u> 1925	Not Eligible
8HI6916	940 S.R. 574	Frame Vernacular	<u>ca.</u> 1945	Not Eligible
8HI5702	1160 S.R. 574	Frame Vernacular	<u>ca.</u> 1935	Not Eligible
8HI5703	1434 S.R. 574	Frame/Masonry Vernacular	<u>ca.</u> 1925	Not Eligible
8HI5704	Bridge #100033/ Lake Weeks Creek Bridge	Concrete Box Culvert	<u>ca.</u> 1915	Not Eligible
8HI6917	2852 Valrico Road	Frame Vernacular	<u>ca.</u> 1948	Not Eligible
8HI5706	1706 S.R. 574	Frame Vernacular	<u>ca.</u> 1930	Not Eligible
8HI5707	12780 S.R. 574	Minimal Traditional	<u>ca.</u> 1935	Not Eligible





FSF #	ADDRESS/ SITE NAME	STYLE	DATE	NRHP ELIGIBILITY
8HI6918	2922 Shady Acres Road	Frame Vernacular	<u>ca.</u> 1950	Not Eligible
8HI6919	2912 McLeroy Place	Frame Vernacular	<u>ca.</u> 1925	Not Eligible
8HI6920	2918 McLeroy Place	Frame Vernacular	<u>ca.</u> 1940	Not Eligible
8HI5709	2907 McLeroy Place	Bungalow	<u>ca.</u> 1925	Not Eligible
8HI6921	2917 McLeroy Place	Frame Vernacular	<u>ca.</u> 1940	Not Eligible

The field survey revealed that four resources, which were initially surveyed by Janus Research in 1996 (but not officially recorded in the FSF), have been demolished (Table 6.2). In addition, one building surveyed by the Hillsborough County Planning and Growth Management office has been demolished since it was recorded in 1998 (Table 6.2).

**Table 6.2. List of Demolished Historic Resources.**

ADDRESS	STYLE	DATE
1206 Dr. Martin Luther King, Jr. Blvd./S.R. 574	Frame Vernacular	<u>ca.</u> 1935
206 Dr. Martin Luther King, Jr. Blvd./S.R. 574	Frame Vernacular	<u>ca.</u> 1920
Lake Weeks Creek Railroad Bridge	Timber Trestle	<u>ca.</u> 1925
2908 McLeroy Place	Frame Vernacular	<u>ca.</u> 1935
306 Seffner Avenue (8HI6524)	Frame Vernacular	<u>ca.</u> 1920

Although Janus Research did not find any NRHP-eligible resources between C.R. 579 and McIntosh Road, preliminary comments indicated that further research be conducted to better evaluate the Armwood residence at 1118 S.R. 574 and associated commercial properties at 1120 and 1122 S.R. 574. Reviewers believed that despite a loss of some integrity, the Armwood property might be eligible for listing in the NRHP based upon its historical associations with the Armwood family, one of Hillsborough County's most prominent African-American families (Janus Research 1996; Richard Adair 1996).

As a result of a county-wide survey conducted in 1998, the Hillsborough County Planning and Growth Management Office concluded that the Mediterranean Revival style residence at 808 S.R. 574 (8HI6527) appeared individually eligible for the NRHP based upon its architecture. However, this historic property has not been formally determined eligible for listing in the NRHP by the SHPO's office.





On the basis of more intensive historical research, none of the 40 previously and newly recorded historic resources is considered potentially eligible for listing in the NRHP, including the Armwood residence and associated commercial properties, as well as the Mediterranean Revival style residence (8HI6527). Expanded FSF forms (Appendix A) have been prepared for three historic properties (8HI5777, 8HI6521, and 8HI6527) to elaborate significance and integrity, and to update their eligibility status.

With minor modifications, the following descriptions of historic resources originally identified by Janus Research are taken from their final draft report (1996) for the former PD&E Study. Completed FSF forms for the previously and newly recorded historic properties, as prepared by Janus Research and ACI, are contained in Appendix A. Site locations are illustrated in Figure 6.2, and individual site descriptions follow.

**8HI5691:** The commercial building at 11790 S.R. 574 is located at the northwest corner of Highview Road and S.R. 574. This one-and-one-half story Frame Vernacular commercial structure was built ca. 1945. Wood frame in construction, this building is clad with corrugated sheet metal and sits on a continuous concrete foundation. The material covering the flat roof is unknown. Windows include both metal commercial pivot with twelve lights and eight-light metal casement. This building features wood knee braces. Although in good condition, this building is of a common design and has no known significant historical associations. As a result, 8HI5691 is not considered eligible for listing in the NRHP.

**8HI6903:** Located at 4018 Highview Road, this one-story Frame Vernacular style residence was constructed ca. 1950. This irregularly-shaped building has a concrete block pier foundation, weatherboard siding, a gable roof, jalousie windows, and a porch on the east facade. The building was modified with replacement windows and new porch supports ca. 1960. This typical Frame Vernacular residence is common throughout the region. Combined with non-historic alterations and the lack of historical significance evidenced in available data, 8HI6903 does not appear NRHP eligible.

**8HI5690:** This residence at 3942 Highview Road is located at the southwest corner of Highview Road and S.R. 574. Built around 1925, this one-story wood frame Bungalow is rectangular in shape, and is clad in vertically laid plywood and weatherboard. The building rests on a pier foundation and has a gable roof with exposed rafter ends and 1/1 double-hung sash windows. Some windows have been replaced with two-light metal awning windows. A three bay porch with wood balustrade and supports is located on the south facade of the house. The front porch has been enclosed with plywood. Although in good condition, this residence is of a common design and has no known significant historical associations.

The first of these is the fact that the building is situated on a site which is not only one of the most beautiful in the city but also one of the most convenient. The second is the fact that the building is not only one of the most beautiful in the city but also one of the most convenient. The third is the fact that the building is not only one of the most beautiful in the city but also one of the most convenient.

The building is situated on a site which is not only one of the most beautiful in the city but also one of the most convenient. The second is the fact that the building is not only one of the most beautiful in the city but also one of the most convenient. The third is the fact that the building is not only one of the most beautiful in the city but also one of the most convenient.

The building is situated on a site which is not only one of the most beautiful in the city but also one of the most convenient. The second is the fact that the building is not only one of the most beautiful in the city but also one of the most convenient. The third is the fact that the building is not only one of the most beautiful in the city but also one of the most convenient.

The building is situated on a site which is not only one of the most beautiful in the city but also one of the most convenient. The second is the fact that the building is not only one of the most beautiful in the city but also one of the most convenient. The third is the fact that the building is not only one of the most beautiful in the city but also one of the most convenient.

The building is situated on a site which is not only one of the most beautiful in the city but also one of the most convenient. The second is the fact that the building is not only one of the most beautiful in the city but also one of the most convenient. The third is the fact that the building is not only one of the most beautiful in the city but also one of the most convenient.



Alterations such as metal replacement windows and the enclosure of the front porch have compromised the historic integrity of this residence. Consequently, 8HI5690 is not considered eligible for listing in the NRHP.

**8HI6904:** Located at 3938 Highview Road, this Frame Vernacular residence was constructed ca. 1943. Rectangular in plan, this one-story building has a continuous concrete block foundation, a gable roof, wood paneling, and asbestos shingles. The building has two porches, one on the east elevation and one on the south elevation. Alterations include the ca. 1980 replacement of original windows with 6/6 single-hung sash, replacement siding, and a room addition on the north. A ca. 1970 concrete block garage is south of the residence. Most of the original architectural detail and character have been lost on this typical Frame Vernacular residence. In addition, the limited data available did not show that this building was historically significant. Therefore, 8HI6904 does not appear NRHP eligible.

**8HI6905:** This Frame Vernacular residence located at 11908 Park Avenue was built ca. 1945. The one-story, irregularly-shaped residence has a concrete pier foundation, vinyl siding, a gable roof, 2/2 single-hung sash windows, and a brick chimney. The building was altered ca. 1980 with the enclosure of a porch on the south facade, the replacement of original windows and siding, a room addition on the north and a carport addition on the west. Substantial non-historic alterations detract from the building's historic integrity. Moreover, available data suggest that this building possesses no historical significance. Thus, 8HI6905 does not appear NRHP eligible.

**8HI6906:** This one-story Frame Vernacular residence constructed ca. 1928 is located at 11909 Park Avenue in an area of commercial and residential uses. This rectangular building has a pier foundation, a gable roof, and two brick chimneys. Windows are 1/1 double-hung sash, 2/2 single-hung sash, and four-light awning. Alterations include the ca. 1985 enclosure of the porch, the covering of original siding with vinyl siding, the replacement of some original windows, and the addition of a carport on the east elevation. Numerous non-historic and unsympathetic alterations have diminished the architectural integrity of this residence. The limited information available did not indicate any historical significance. Thus, 8HI6906 does not appear NRHP eligible.

**8HI6907:** This wood frame Bungalow was constructed ca. 1928 at 11910 Park Avenue. The irregularly-shaped residence has stucco, brick, and metal siding, a pier foundation, two brick chimneys, and a gable roof. Windows are 2/2 single-hung sash, two-light awning, and two-light sliding. The full facade porch with tapered piers set on brick pedestal porch supports and the porte cochere situated on the east elevation are character defining features of this residence. The building was altered ca. 1985 with replacement siding and windows, the partial enclosure





of the porch, a room addition on the east, and a room and carport addition on the north. The historic architectural integrity of this residence has been compromised by successive non-historic and unsympathetic alterations. Furthermore, available data did not reveal any historical significance. Therefore, 8HI6907 does not appear eligible for NRHP listing.

**8HI6908:** This wood frame Bungalow located at 11913 Park Avenue was constructed ca. 1928. Set on a brick pier foundation, this rectangular, one-story building is characterized by drop siding, a gable roof with exposed rafter ends, a brick chimney on the east elevation, and a front porch with tapered piers set on brick pedestals. The building was altered ca. 1980 with 2/2 single-hung sash metal windows. A ca. 1980 carport and shed are situated east of the residence. This building is typical of the Bungalow style constructed throughout Hillsborough County and Florida during the 1920s Florida land boom. The limited data available did not indicate any historical significance. Consequently, 8HI6908 does not appear NRHP eligible.

**8HI6909:** Constructed ca. 1950, the commercial building at 11923 S.R. 574 is an irregularly-shaped, one-story Masonry Vernacular structure. The building has a concrete slab foundation, a masonry structural system surfaced with stucco, rounded corners, and a combination hip and flat roof. Windows are two-light sliding, 2/2 single-hung sash, and one-light fixed. A concrete canopy shades the entrance on the north elevation. The storefront was modernized ca. 1960, a motel addition was constructed on the southeast elevation ca. 1965, and a room addition was made on the southwest elevation ca. 1985. This highly altered Masonry Vernacular commercial building is typical of roadside architecture found throughout Florida. The limited information available did not indicate any historical significance. Thus, 8HI6909 does not appear NRHP eligible.

**8HI6910:** This simple Masonry Vernacular commercial building located at 12009 S.R. 574 was built ca. 1950. The original one-story, rectangular building is constructed of concrete block with a concrete slab foundation, a shed roof, a stepped parapet, one-light fixed windows, and a flat awning creating a porch along the north facade. A carport was added on the east elevation ca. 1990. This commercial building is typical of post World War II architecture. Additionally, limited research did not indicate any historical significance. Thus, 8HI6910 does not appear NRHP eligible.

**8HI5692:** This ca. 1935 Frame Vernacular residence at 1210 S.R. 574 is located on the south side of S.R. 574 between Pine Street and Oak Street. Of wood frame construction, this one-story residence is clad in wood drop siding, rests on a concrete block pier foundation and is protected by a side-gabled roof. A three-bay entrance porch with a partially uncovered wood deck is located on the north facade.





called Oak Cottage. An Armwood family photograph was taken in front of Oak Cottage during a 1912 family reunion.

According to the August 15, 1912 edition of the New York Age, "The Negroes of Tampa point with pride to Mr. Armwood, one of our most successful men. He owns valuable property amounting to several thousands [sic] dollars, both in and around Tampa" (Brady 1997:47). The couple had three children, Walter, Idella, and Blanche. By 1915, Walter and Levin had opened Tampa's first African American drugstore, W.A. & L. Drugs, also known as Gem Drug Store. By 1923, the two had sold the drug store, and by 1928, Walter served as the principal of the Brewer Normal School in Greenwood, South Carolina. Idella married James Street and was active in religious and social circles, before remarrying and moving to Chicago by 1928. Blanche taught in the public schools of Tampa before moving to New Orleans to teach for private enterprise and governmental agencies. She returned to Tampa in 1922 to serve as the Supervisor of Negro Schools in Tampa and Hillsborough County and played an active part in the educational system of the area before moving to Washington, D.C. in 1931. Her parents had maintained a residence in Tampa and the Seffner farm throughout this period. They both died in Washington, D.C. in 1936.

Based on the available information compiled by ACI, the Armwood property does not appear eligible for the NRHP. The Armwood family, as a whole, was influential in the development of African-American business, society, and education in the Tampa area. However, although Oak Cottage is associated with the Armwoods, it was used primarily as a summer cottage for family reunions and weekend gatherings. The farm does not appear to have been used as their primary residence when the Armwoods made their contribution to the development of Tampa. Levin and Maggie Armwood and Walter Armwood's early residences were located in the "scrub" area of Tampa, situated north of downtown. Most of the buildings in this area were demolished due to the construction of Interstate 275 and low income housing associated with the urban renewal movement. Levin and Maggie Armwood's last known residence in Tampa, which remains at 2912 26<sup>th</sup> Street, is an example of the migration of the African-American community to the Ybor City and College Hill area. Blanche Armwood's residence during the 1920s, when she contributed to the educational development of Tampa, was also located in this area at 2511 21<sup>st</sup> Avenue. Given the loss of integrity and the lack of direct association with the Armwoods during the period when they made their contributions, 8HI5777 does not appear NRHP eligible.

**8HI5694:** This ca. 1938 Frame Vernacular commercial building at 1120 S.R. 574 is located on the Armwood property between Taylor Road and Oak Street. The irregularly shaped, one-story building features a concrete slab foundation, wood paneling and drop siding, a front-gabled roof with exposed rafter ends, and 1/1





double-hung sash windows. The building was altered ca. 1970 with some replacement siding and several additions on the south and west elevations. It appears that this building, as well as the one at 1122 S.R. 574, both located on the Armwood property, was constructed after the death of Levin and Maggie Armwood as historical accounts do not mention any commercial enterprises in the Seffner area associated with the Armwoods. Additionally, it seems improbable that the Armwoods would have located these two commercial buildings in front of a house which was used as a summer cottage for family reunions and weekend gatherings. Although located on the Armwood property, historic research did not reveal the exact date of construction or historic use of this building nor any direct associations with the Armwood family or house (8HI5777). Consequently, as a typical example of Frame Vernacular architecture found throughout Hillsborough County, this property does not appear NRHP eligible.

**8HI5695:** The commercial building at 1122 S.R. 574 was constructed ca. 1938 on the south side of S.R. 574 between Oak Street and Taylor Road. This one-story Frame Vernacular commercial building is located on the Armwood property. It is clad with drop siding, rests on a concrete block pier foundation, and topped by a shed roof. The remaining windows are one-light metal awning. The building was altered ca. 1970 with the enclosure of most of the original windows, and the replacement of original doors and portions of siding. Both this building and the one located at 1120 S.R. 574 are located on the Armwood property. Both appear to have been constructed after the death of Levin and Maggie Armwood in 1936. Historical accounts do not mention any commercial enterprises in the Seffner area associated with the Armwoods. Additionally, it seems improbable that the Armwoods would have located these two commercial buildings in front of a house which was used as a summer cottage for family reunions and weekend gatherings. This building is typical of Frame Vernacular commercial architecture found throughout the area. The limited information available did not indicate the original use or construction date of this building. Although located on property associated with the Armwood family, no direct ties were discovered between this building and the family or their Seffner house (8HI5777). Thus, 8HI5695 does not appear to meet NRHP eligibility criteria.

**8HI5689:** St. Mary A.M.E. Church Cemetery is located on the northwest corner of S.R. 574 and Taylor Road at 1013 S.R. 574. St. Mary AME Church was founded in 1892. The cemetery, located due east of the ca. 1955 Masonry Vernacular church and adjacent to S.R. 574, has approximately 75 marked burials which date from 1912 to the present. Only six markers appear historic (pre-1951). However, a number of grave depressions without markers are apparent, and unmarked graves have been reported. All of the graves have an east/west orientation. The majority of markers are of a vernacular design of concrete or cement although a few are marble or granite. Some temporary metal markers have been used as permanent





markers. Although the oldest markers are either in fragments or badly damaged, most of the tombstones are legible and in good condition with some hand carved inscriptions. There has been no known previous documentation undertaken. No landscape features, i.e., fence or hedges, screen the cemetery from S.R. 574, and decorative plantings are sparse. According to information recently provided by Pastor Ron Nelson and St. Mary AME Church parishioner Linda Brown, historically, internments were started at the back of the cemetery. Not many graves are near the road, according to Ms. Brown. However, unmarked graves are present throughout the cemetery, and some markers, recently reset, are not associated with burials. 8HI5689 does not appear eligible for the NRHP due to a lack of historic graves and markers and a loss of integrity.

**8HI5697:** This one-story ca. 1935 Masonry Vernacular commercial building at 915 S.R. 574 is located on the northeast corner of S.R. 574 and Taylor Road. Of concrete block construction, this building is surfaced with stucco, rests on a continuous concrete foundation, and has an entrance porch with a shed roof on the south facade. A gabled roof is hidden by a stepped parapet. A large addition has been appended to the rear. All windows are metal and include fixed, display, casement, and awning. Decorative features include corner quoins and exposed rafter ends. Although in good condition, this commercial building is of a common design and has no known significant historical associations. Consequently, 8HI5697 does not appear eligible for listing in the NRHP.

**8HI5696:** The Scarab Trailer Park, consisting of three ca. 1935 buildings and a number of non-historic trailers, is located at 916 S.R. 574 between Taylor Road and Parsons Avenue. This property includes an office building, a residence, and a rental cottage. All historic buildings are of similar concrete block construction with continuous concrete foundations. Each building has a stepped parapet wall on the front facade. The office and adjacent residence have gable roofs and exposed rafter ends, while the rental cottage has a flat roof. Additions to the buildings include south and west extensions to the office building and a shed-roofed addition on the rental cottage. Windows include awning, commercial pivot, casement, jalousie, and fixed. Although in good condition, these buildings are surrounded by numerous non-historic trailers. The common design of these buildings, their modifications, and a lack of historical associations lessen their significance. As a result, 8HI5696 does not appear to meet NRHP eligibility criteria.

**8HI6912:** Constructed ca. 1925, this one-story Bungalow is located at 1506 Parsons Avenue South. The rectangular building is constructed of wood frame clad with drop siding set on a brick and concrete pier foundation. The main block of the house is covered by a gable roof clipped at the east and west elevations with exposed rafter ends in the eaves. A screened porch with battered square wood columns and a hip roof is located on the west facade. Decorative elements include





an interior brick chimney, vents in the gable ends, and a nine-light Craftsman style door. Windows are 3/1 double-hung sash and one-light wood casement. A second porch with a shed roof was added on the north elevation ca. 1945. A ca. 1925 garage/shed and well house are situated east of the residence. Although this building retains good integrity, the form and style of this residence is typical for the 1920s Florida land boom era. Given the lack of historical significance evidenced in the available data, 8HI6912 does not appear NRHP eligible.

**8HI6913:** This Frame Vernacular residence, located at 507 Highland Avenue, was constructed ca. 1925. The one-story, irregularly-shaped building has vinyl siding, a concrete pier foundation, and a gable roof. Windows are 2/2 single-hung sash and one-light casement. Decorative details include a porch on the south elevation and four-light Craftsman style sidelights flanking a modern front door. The building was altered ca. 1980 with replacement windows, siding, and porch supports. A room was also added on the northeast elevation ca. 1980. Architecturally, many examples of this type of Frame Vernacular style residence exist throughout Hillsborough County. Combined with numerous non-historic modifications and a lack of historical significance evidenced in the available data, 8HI6913 does not appear NRHP eligible.

**8HI5698:** This ca. 1945 motor court is located at 420 S.R. 574 between Parsons Avenue and Kingsway Road. The complex consists of a main office and five cabins. Non-historic additions to the property include a trailer and a small shed. The main office, once similar in appearance to the cabins, has been heavily altered. Replacement windows, non-historic siding and several additions have drastically modified the historic character of this building. The one-story Masonry Vernacular cabins are of concrete block construction set on continuous concrete block foundations. The hipped roofs are covered in composition shingles. Windows are eight-light metal casement, three-light metal awning, and 2/2 metal single-hung sash. Each cabin is square in plan and two of the cabins have carports. Other features include curved corners, exposed rafter ends, concrete lintels and decorative shutters. Although in good condition, these buildings are of a common design and have no known significant historical associations. Consequently, they do not meet NRHP eligibility criteria.

**8HI5705:** This wood frame Bungalow located at 1610 South Kingsway Road was constructed ca. 1923. The rectangular one-story residence is characterized by drop siding, a concrete block continuous and pier foundation, a gable roof, and 1/1 double-hung sash and 2/2 single-hung sash windows. Decorative elements include knee braces, exposed rafter ends, and gable vents. A wood frame garage constructed ca. 1923 is located to the east, and a ca. 1990 carport is situated north of the residence. Although this building retains good architectural integrity, it is typical of wood frame Bungalows constructed throughout the state during the 1920s





Florida land boom. The limited information available did not indicate any historical significance. Consequently, 8HI5705 does not appear NRHP eligible.

**8HI6914:** This one-story Frame Vernacular residence located at 111 Seffner Avenue was constructed ca. 1950. The irregularly-shaped wood frame building rests on a continuous pierced concrete block foundation. It is characterized by weatherboard siding, a gable roof, a masonry chimney, and three- and four-light awning windows. The building was altered ca. 1970 with replacement windows and a carport addition on the east elevation. This Frame Vernacular residence is typical of post World War II construction found throughout the area. The limited information available on Seffner did not indicate any historical significance. Therefore, 8HI6914 does not appear to meet NRHP eligibility criteria.

**8HI6915:** This one-story ca. 1940 Frame Vernacular building, now housing a business, is located at 1416 Florida Avenue between S.R. 574 and Seffner Avenue. The rectangular wood frame building has a gable roof, is clad with drop siding, and rests on a concrete pier foundation. Windows are 1/1 double-hung sash and metal jalousie. A porch is situated on the east elevation. The west porch was enclosed with wood paneling ca. 1995. Available data did not demonstrate that this property is historically significant. Furthermore, this modest building is a typical example of Frame Vernacular residential construction found throughout the immediate vicinity and Hillsborough County. Consequently, 8HI6915 does not appear NRHP eligible.

**8HI5700:** This former gas station at 320 S.R. 574 is located on the northwest corner of S.R. 574 and Lenna Avenue. This Masonry Vernacular building is of concrete block construction and rests on a continuous concrete block foundation. The one-story L-shaped building, now vacant, has a one-bay porte cochere supported by square masonry pillars. The hip roof is covered in 5V crimp sheet metal, and windows are fixed wood display. An open storage addition on the east elevation is built of wood and lattice and is partially screened. A concrete block addition is situated on the north elevation. In fair condition, this ca. 1920 building is of a common design and has no known significant historical associations. As a result, 8HI5700 is not considered eligible for listing in the NRHP.

**8HI6521:** This ca. 1930 two-story Colonial Revival style building is located on the southwest corner of Seffner and Lenna Avenues at 1401 Lenna Avenue. The irregularly-shaped wood frame building has a brick pier foundation, weatherboard siding, a hip roof with exposed rafter ends in the eaves, and 1/1 double-hung sash wood windows. An exterior brick chimney is located on the north elevation. A one-story porch with fluted columns and a hip roof extends across the full length of the east facade. A small porch with a gable roof is located on the north elevation. A large ca. 1984 one-and-one-half story kitchen addition was constructed on the west elevation when the building was converted to a restaurant. This large addition





likely replaced an earlier small addition, and, while compatible with the original structure in terms of materials, is more than two times the size of the original house. An inset porch is situated in the southwest corner of this addition. A pool, which was built south of the residence ca. 1970, was attached to the addition with a screened cage ca. 1984. A large metal garage was constructed west of the residence ca. 1970. Architecturally, many examples of this type of simplified Colonial Revival style building exist throughout Hillsborough County. Additionally, alterations to the building to accommodate the change in use from private residence to restaurant and catering facility have compromised the overall integrity of the structure. The limited historical information available concerning this building and Seffner did not indicate any historical significance. Therefore, 8HI6521 does not appear to meet NRHP eligibility criteria.

**8HI5708:** This ca. 1925 one-story Frame Vernacular outbuilding appears to have been a storage shed and workshop for a now demolished residence at 1132 Commee Cove Drive. A new ca. 1980 residence is located south of this building. This dilapidated wood frame shed has a concrete slab foundation, a gable roof, and 6/6 double-hung sash and two-light sliding windows. This small outbuilding is typical of wood frame outbuildings found throughout the area. In addition, limited research did not reveal any historical significance. Thus, 8HI5708 does not appear NRHP eligible.

**8HI6527:** This ca. 1925 two-story Mediterranean Revival style residence at 808 S.R. 574 features an irregular plan, masonry construction clad with stucco, a continuous concrete foundation, and an intersecting gable roof clad with barrel tile. The massing consists of two intersecting wings with flat-roofed, one-story extensions on the front and rear elevations. Notable features include the canales, original 4/1 wood double-hung sash windows, a battered chimney, a garden wall, blind arches, and an arched entry. A room addition was made on the east elevation ca. 1995. A square garage with textured stucco and a flat roof is located west of the residence, and two non-historic outbuildings are situated north of the residence. Although the building retains integrity, it is a simplified version of the Mediterranean Revival style found throughout the state and lacks the ornate details typical of high style examples. In addition, research did not reveal any significant historical associations. While 8HI6527 is a good example of Mediterranean Revival style residential architecture, the lack of significant historical associations combined with the common design and the degradation of the setting and landscape features suggest that it is not NRHP eligible. The property has been subdivided, and several non-historic commercial and residential buildings have been constructed around the Mediterranean Revival residence.

**8HI6916:** This irregularly-shaped Frame Vernacular residence is located at 940 S.R. 574. Built ca. 1945, the one-story building has a continuous masonry





foundation, a masonry chimney, and a gable roof. The wood frame building is covered with vinyl siding and stucco. Windows are 6/6 single-hung sash. A porch with a gable roof is situated on the south elevation. The building was altered ca. 1990 with the replacement of original windows and siding and a large garage and room addition on the west elevation. Because of extensive alterations, this typical Frame Vernacular residence has lost its original architectural integrity. Additionally, limited research did not reveal any significant historical associations. Thus, 8HI6916 does not appear eligible for the NRHP.

**8HI5702:** This one-story residence at 1160 S.R. 574 is located at the northwest corner of S.R. 574 and Chastain Road. Built ca. 1935, this rectangular Frame Vernacular building is clad with asbestos shingles, rests on a concrete block pier foundation, and is topped by a gable roof. Windows include three- and four-light metal awning and 2/2 single-hung sash. A metal garage is located north of the house. Alterations include room and deck additions on both the north and south elevations. In fair condition, this residence is of a common design, has had all original windows and siding replaced, and has no known significant historical associations. It is not considered NRHP eligible.

**8HI5703:** The commercial building at 1434 S.R. 574 is located on the north side of S.R. 574 between Chastain Road and Valrico Road. The original portion is a ca. 1925 Frame Vernacular building of wood frame construction resting on a continuous concrete block foundation. It has drop siding, a hip roof covered with 5V crimp metal, and 2/2 single-hung sash and pivot windows. A concrete chimney is located on the ridgeline of the roof. A concrete block addition with a stepped parapet wall was constructed on the west elevation. This building was reportedly originally used as a showroom for Model-T Ford cars, but is now used for storage. In good condition, this building has been extensively altered and has no known historical significance. A pole barn is located to the north of the main structure. Based upon these criteria, 8HI5703 does not appear eligible for listing in the NRHP.

**8HI5704:** The Lake Weeks Creek Bridge (Bridge #100033), constructed ca. 1915, is located on S.R. 574 where it crosses the Lake Weeks Creek. The creek was reportedly dug by returning Civil War soldiers at the request of the property owner north of S.R. 574. The concrete box culvert is 36 feet in length and has one span. The railing consists of eight incised panels. This bridge is of a common type of which a significant number are still extant in many areas. Its common design and lack of historical associations lessen this bridge's significance. Consequently, 8HI5704 is not considered eligible for listing in the NRHP.

**8HI6917:** Located at 2852 Valrico Road, this one-story irregularly-shaped residence was constructed ca. 1948. This Frame Vernacular building is clad with weatherboard and stucco, has a gable and hip roof, a concrete block pier



The first of these is the fact that the building is a very fine example of the work of the architect, and it is a pity that it is not better known. The building is a very fine example of the work of the architect, and it is a pity that it is not better known. The building is a very fine example of the work of the architect, and it is a pity that it is not better known.

The second of these is the fact that the building is a very fine example of the work of the architect, and it is a pity that it is not better known. The building is a very fine example of the work of the architect, and it is a pity that it is not better known. The building is a very fine example of the work of the architect, and it is a pity that it is not better known.

The third of these is the fact that the building is a very fine example of the work of the architect, and it is a pity that it is not better known. The building is a very fine example of the work of the architect, and it is a pity that it is not better known. The building is a very fine example of the work of the architect, and it is a pity that it is not better known.

The fourth of these is the fact that the building is a very fine example of the work of the architect, and it is a pity that it is not better known. The building is a very fine example of the work of the architect, and it is a pity that it is not better known. The building is a very fine example of the work of the architect, and it is a pity that it is not better known.

The fifth of these is the fact that the building is a very fine example of the work of the architect, and it is a pity that it is not better known. The building is a very fine example of the work of the architect, and it is a pity that it is not better known. The building is a very fine example of the work of the architect, and it is a pity that it is not better known.

foundation, and two porches. Windows are 2/2, 4/4, 6/6, and 8/8 single-hung sash and two-light awning. The building was altered ca. 1970 and again ca. 1990 with replacement windows and siding and ca. 1990 with additions on the west and north elevations. A ca. 1990 shed is north of the residence. Most of the original architectural detail and character of this building have been lost as a result of alterations. This loss of integrity combined with the lack of historical significance indicate that this residence is not NRHP eligible.

**8HI5706:** The building at 1706 S.R. 574, constructed ca. 1930, is a one-story Frame Vernacular residence. The irregularly-shaped structure is clad with weatherboard, is set on a concrete pier foundation, and has a gable roof. A three-bay entrance porch with wood balustrade and supports is located on the south facade, and a one-bay porch is located on the north elevation. Windows include two-light metal awning, jalousie, 2/2 single-hung sash, and 9/9 double-hung sash. Other features include exposed rafter ends and a shed addition on the east elevation. Although in good condition, this residence is typical of Frame Vernacular construction found throughout the region, has been altered, and limited research did not reveal any historical significance. As a result, 8HI5706 does not appear to meet NRHP eligibility criteria.

**8HI5707:** This Minimal Traditional style residence at 12780 S.R. 574 was constructed ca. 1935. This irregularly-shaped wood frame structure is clad with asbestos shingles and drop siding, has a concrete block pier foundation, a gable roof, and 1/1 single-hung sash and 1/1 double-hung sash windows. A one-bay entrance porch is located on the south facade, and a handicap ramp is located on the east. Other features include exposed rafter ends and additions on the west and east elevations. A prefabricated shed is located northwest of the house. Although in good condition, this residence is of a common design, has had most of its original windows replaced, and has no known significant historical associations. Therefore, 8HI5707 is not considered eligible for listing in the NRHP.

**8HI6918:** This Frame Vernacular one-story residence located at 2922 Shady Acres Road was constructed ca. 1950. The rectangular building has a concrete pier foundation, metal siding, a gable roof, and 6/6 and 8/8 single-hung sash windows. A porch with a gable roof is situated on the east facade. The building was altered ca. 1980 with replacement siding, windows, and porch and with a room and porch addition on the west elevation. A ca. 1960 metal shed and a ca. 1970 wood frame shed are situated north of the residence. Alterations have diminished the architectural integrity of this typical Frame Vernacular style residence. In addition, the limited information available did not indicate any historical significance. Thus, 8HI6918 does not appear to meet NRHP eligibility requirements.





**8HI6919:** This Frame Vernacular style duplex at 2912 McLeroy Place was constructed ca. 1925. The irregularly-shaped, one-story building has a brick and concrete pier foundation, drop siding, a gable roof, and 2/2 single-hung sash windows. A porch with a shed roof is located on the east facade. A carport and room were added to the north elevation ca. 1965, and original windows were replaced ca. 1975. This Frame Vernacular building is typical of 1920s era construction and alterations have diminished its architectural integrity. The limited information available did not indicate any historical significance. Therefore, 8HI6919 does not appear NRHP eligible.

**8HI6920:** The irregularly-shaped Frame Vernacular residence at 2918 McLeroy Place was constructed ca. 1940. The one-story wood frame building has asbestos shingle siding, a gable roof, and two- and three-light awning windows. A porch with a shed roof is located on the east facade. The original siding was covered with asbestos shingles ca. 1955, and the original windows were replaced and the porch was rebuilt ca. 1970. This Frame Vernacular building, in deteriorated condition, has received numerous alterations. In addition to the loss of integrity, available data did not indicate any historical significance. Consequently, 8HI6920 does not appear eligible for listing in the NRHP.

**8HI5709:** The rectangular residence located at 2907 McLeroy Place was built ca. 1925. This one-story Bungalow has drop siding, a concrete block pier foundation with lattice infill, a gable roof, and a full-width screened entrance porch on the west facade. A dilapidated full-width screened porch is located on the east elevation. Windows are four-light metal awning. Ornamentation includes exposed rafter ends and knee braces. In fair condition, this residence is of a common design and has no known significant historical associations. As a result, 8HI5709 is not considered eligible for listing in the NRHP.

**8HI6921:** This one-story, irregularly-shaped residence is located at 2917 McLeroy Place. Constructed ca. 1940, the simple Frame Vernacular building is clad with weatherboard, asbestos shingles, and drop siding set on a concrete pier foundation and topped by a gable roof. Windows are 1/1 double-hung sash. A porch with a gable roof is situated on the west elevation. The building was altered ca. 1955 with the application of asbestos shingles over original siding. Limited research uncovered no significant historical associations. Furthermore, this Frame Vernacular design is common throughout the area and non-historic modifications have diminished its architectural integrity. As a result, 8HI6921 does not appear NRHP eligible.





## **7.0 CONCLUSIONS AND SITE EVALUATIONS**

All cultural resources identified as a result of this survey were evaluated for their significance, as per the criteria of eligibility for listing in the NRHP.

### **7.1 Archaeological**

The archaeological survey, exclusive of the proposed pond and pond alternative sites, resulted in the identification and evaluation of two archaeological sites, 8HI3283 and 8HI5653. The former site is situated outside the proposed right-of-way. Neither resource is considered to be among the best examples of its type for the region. Additionally, the research potential of each site is considered low. Thus, 8HI3283 and 8HI5653 are not considered potentially eligible for listing in the NRHP.

### **7.2 Historical/Architectural**

A total of 40 historic properties are contained within the S.R. 574 PD&E Study project APE, including two previously recorded sites (8HI6521 and 8HI6527) and 38 properties (8HI5689-92; 8HI5694-98; 8HI5700; 8HI5702-09; 8HI5777; and 8HI6903-21) identified by Janus Research and ACI. The styles represented include Frame Vernacular, Masonry Vernacular, Colonial Revival, Minimal Traditional, and Bungalow. Generally speaking, they represent examples of architectural styles popular during World War I & Aftermath, Boom Times, Depression/New Deal, World War II & Aftermath, and Modern eras. Many have undergone modifications, and available data did not suggest that they possess any historical significance. As a result, none appears to be eligible for listing in the NRHP.

In conclusion, the S.R. 574 improvement project will have no involvement with any archaeological sites or historic structures which are listed, determined eligible, or considered potentially eligible for listing in the NRHP.





## 8.0 REFERENCES CITED

### 8.1 Archaeological

Almy, Marion M.

1980 Salvage Excavations at Curiosity Creek: An Inland, Short-Term, Multi-Period Aboriginal Occupation in Southern Hillsborough County, Florida. Manuscript on file, Florida Division of Historical Resources, Tallahassee.

1982 Archaeological Excavations at the Cypress Creek Site (8HI471): An Inland, Short-Term, Multi-Period Aboriginal Occupation in Northern Hillsborough County, Florida. Interstate 75 Highway Phase II Archaeological Reports, Number 4. Manuscript on file, Florida Division of Historical Resources, Tallahassee.

Archaeological Consultants, Inc.

1992 A Cultural Resource Assessment Survey US 92 (SR 600) Improvements Project From Garden Lane to County Line Road, Hillsborough County, Florida. Manuscript on file, ACI, Sarasota.

1995 A Cultural Resource Assessment Survey of Interstate 275/75 (SR 93) PD&E Study Section 1 from Busch Boulevard to Bearss Avenue, Hillsborough County, Florida. Manuscript on file, ACI, Sarasota.

1998 Lakeshore Ranch/Ish Dairy Archaeological Assessment Survey, Hillsborough County, Florida. Manuscript on file, ACI, Sarasota.

Archaeological Consultants, Inc. and Janus Research

1994 Phase III Mitigative Salvage Excavations at the Muck Pond East Site (8HI515). Manuscript on File Archaeological Consultants, Inc., Sarasota, Florida.

Austin, Robert J.

1995 Yat Kitischee: A Prehistoric Coastal Hamlet 100 B.C.-A.D.1200. Manuscript on file, Janus Research, St. Petersburg.

Austin, Robert J. and Dana Ste. Claire

1982 The Deltona Project: Prehistoric Technology in the Hillsborough River Basin. University of South Florida, Department of Anthropology, Archaeological Report Number 12, Tampa.





Brooks, Mark and Janice Ballo

1984 An Archaeological and Historical Survey of the Proposed Sabal Center Project Area, Hillsborough County, Florida. Manuscript on file, Florida Division of Historical Resources, Tallahassee.

Browning, William

1983 Buffalo Avenue Improvements Project, Hillsborough County, Florida. Manuscript on file, Florida Division of Historical Resources, Tallahassee.

Bullen, Adelaide K. and Ripley P. Bullen

1976 The Palmer Site. Florida Anthropological Society Publications, Number 8. Tallahassee.

Bullen, Ripley P.

1952 Eleven Archaeological Sites in Hillsborough County, Florida. Florida Geological Survey Report of Investigations Number 8, Tallahassee.

1959 The Transitional Period of Florida. Southeastern Archaeological Conference Newsletter 6:43-53.

1975 A Guide to the Identification of Florida Projectile Points. Kendall Books, Gainesville.

Bullen, Ripley P., Walter Askew, Lee M. Feder, and Richard L. McDonnell

1978 The Canton Street Site, St. Petersburg, Florida. Florida Anthropological Society Publications, Number 9.

Bullen, Ripley P. and L.E. Beilman

1973 The Nalcrest Site, Lake Weohyakapka, Florida. The Florida Anthropologist 19(2-3):115-124.

Bushnell, Frank

1962 The Maximo Point Site -- 1962. The Florida Anthropologist 15(4):89-101.

1966 A Preliminary Excavation of the Narvaez Midden, St. Petersburg, Florida. The Florida Anthropologist 19(2-3):115-124.

Carbone, Victor

1983 Late Quaternary Environment in Florida and the Southeast. The Florida Anthropologist 36 (1-2):3-17.



Division of the ...  
...  
...

...  
...  
...

...  
...  
...

...  
...  
...

...  
...  
...

...  
...  
...

...  
...  
...

...  
...  
...

...  
...  
...  
...  
...

...  
...  
...

Chance, Marsha A.

1982 Phase II Investigations at Wetherington Island: A Lithic Procurement Site in Hillsborough County, Florida. Interstate 75 Highway Phase II Archaeological Reports, Number 3. Florida Division of Historical Resources, Tallahassee.

1983 The Diamond Dairy Site: Archaic Intrasite Function and Variability. Manuscript on file, Florida Division of Historical Resources, Tallahassee.

Clausen, Carl J., A.D. Cohen, Cesare Emiliani, J.A. Holman, and J.J. Stipp

1979 Little Salt Spring, Florida: A Unique Underwater Site. Science 203:609-614.

Daniel, I. Randolph, Jr.

1982 Test Excavations at the Deerstand Site (8-Hi-483A) in Hillsborough County, Florida. Interstate 75 Highway Phase II Archaeological Reports No. 2. Florida Division of Historical Resources, Tallahassee.

Daniel, Randy and Michael Wisenbaker

1981 Test Excavations at 8HI450D: An Inland Archaic Occupation in Hillsborough County, Florida. Interstate 75 Highway Phase II Archaeological Report Number 1. Florida Division of Historical Resources, Tallahassee.

1983 A Preliminary Report on the Excavations at Harney Flats, Hillsborough County. The Florida Anthropologist 36(1-2):67-80.

1987 Harney Flats: A Florida Paleo-Indian Site. Baywood Publishing Company, Inc., Farmington, New York.

Delcourt, P. A., and H. R. Delcourt

1981 Vegetation Maps for Eastern North America: 40,000 yr. B.P. to the Present. In Geobotany II. ed. by R. C. Romans, Plenum Publishing Corp.

Deming, Joan

1976 An Archaeological and Historical Survey of the Beker Phosphate Corporation Property in Eastern Manatee County, Florida. Manuscript on file, Archaeological Consultants, Inc., Sarasota.

1980 The Cultural Resources of Hillsborough County: An Assessment of Prehistoric Resources. On file, Historic Tampa/Hillsborough County Preservation Board.



the following information is being furnished to you for your information only. It is not intended to be used for any other purpose. The information is being furnished to you for your information only. It is not intended to be used for any other purpose.

The Diamond Joint, which is a joint between the two main parts of the structure, is a joint which is a joint between the two main parts of the structure.

It is a joint which is a joint between the two main parts of the structure. It is a joint which is a joint between the two main parts of the structure.

It is a joint which is a joint between the two main parts of the structure. It is a joint which is a joint between the two main parts of the structure.

It is a joint which is a joint between the two main parts of the structure. It is a joint which is a joint between the two main parts of the structure.

It is a joint which is a joint between the two main parts of the structure. It is a joint which is a joint between the two main parts of the structure.

It is a joint which is a joint between the two main parts of the structure. It is a joint which is a joint between the two main parts of the structure.

It is a joint which is a joint between the two main parts of the structure. It is a joint which is a joint between the two main parts of the structure.

It is a joint which is a joint between the two main parts of the structure. It is a joint which is a joint between the two main parts of the structure.

It is a joint which is a joint between the two main parts of the structure. It is a joint which is a joint between the two main parts of the structure.

deMontmollin, Wanda

- 1983 Environmental Factors and Prehistoric Site Location in the Tampa Bay Area. M.A. Thesis, Department of Anthropology, University of South Florida, Tampa.

Doran, Glen H.

- 1986 The Windover Site - Physical Anthropology from Saturated Archaeological Materials. Paper presented at the 1986 Annual Meeting of the American Association of Physical Anthropology, Albuquerque.

Dunbar, James S.

- 1981 The Effect of Geohydrology and Natural Resource Availability on Site Utilization at the Fowler Avenue Bridge Mastodon Site (8HI393c/uw) in Hillsborough County, Florida. In Report on Phase II Underwater Archaeological Testing at the Fowler Bridge Mastodon Site (8HI393c/uw) Hillsborough County, Florida. by Jill Palmer, James Dunbar, and Danny H. Clayton. Interstate 75 Highway Phase II Archaeological Report Number 5. Florida Division of Historical Resources, Tallahassee.

Estabrook, Richard W.

- 1986 Archaeological Excavations at the Ranch House Site (8HI452), Hillsborough County, Florida. Unpublished M.A. thesis on file, University of South Florida, Department of Anthropology, Tampa.

- 1991 Phase III Excavations at 8OS123, An Archaic and St. Johns Period Artifact Scatter Site in Northwest Osceola County, Florida. Manuscript on file, Disney Development Company, Orlando and Janus Research, St. Petersburg.

Estabrook, Richard W. and Charles Fuhrmeister

- 1992 A Cultural Resource Assessment Survey of the Interstate 4 Improvements Project Right-of-Way from 50<sup>th</sup> Street to the Hillsborough/Polk County Line, Hillsborough County, Florida. Manuscript on file, Janus Research, St. Petersburg.

Estabrook, Richard W. and Christine Newman

- 1984 Archaeological Investigations at the Marita (8HI558) and Ranch House (8HI452) Sites, Hillsborough County, Florida. University of South Florida, Department of Anthropology, Archaeological Report Number 15, Tampa.



...the ...  
...the ...  
...the ...

...the ...  
...the ...  
...the ...

...the ...  
...the ...  
...the ...

...the ...  
...the ...  
...the ...

...the ...  
...the ...  
...the ...

...the ...  
...the ...  
...the ...

...the ...  
...the ...  
...the ...

Florida Site File (FSF)

- n.d. Miscellaneous information from the Florida Site File for various sites, Tallahassee.

Gagel, Katherine

- 1981 Archaeological Excavations at Site 8HI483B: An Archaic Habitation Site in Hillsborough County, Florida. Interstate 75 Highway Phase II Archaeological Reports Number 6. Florida Division of Historical Resources, Tallahassee.

- Goodyear, Albert C., Sam B. Upchurch, Mark J. Brooks, and Nancy N. Goodyear  
1983 Paleo-Indian Manifestations in the Tampa Bay Region, Florida. The Florida Anthropologist 36:40-66.

Goodyear, Albert C. and Lyman O. Warren

- 1972 Further Observations on the Submarine Oyster Shell Deposits of Tampa Bay. The Florida Anthropologist 25:52-66.

Grange, Roger T., Jr., Mildred Fryman, and J. Raymond Williams

- 1979 A Phase I Study of the Deltona Corporation Property on SR 581 in Hillsborough County, Florida. Manuscript on file, University of South Florida, Tampa.

Griffin, John W. and Ripley P. Bullen

- 1950 The Safety Harbor Site, Pinellas County, Florida. Florida Anthropological Society Publications, Number 2.

Hardin, Kenneth W.

- 1982 Archaeological Test Excavations at the landfill Site (8HI99B and 8HI99C): An Archaic Period Site in Hillsborough County, Florida. On file, Florida Division of Historical Resources, Tallahassee.

Haviser, Jay

- 1983 Phase II test Excavations at the Wetherington Ridge Site (8Hi472), A Paleo-Indian through Transitional Period Base Camp Occupation in Hillsborough County, Florida. Manuscript on file, Florida Division of Historical Resources, Tallahassee.

Horvath, Elizabeth, Eugene J. Romanski, and Nancy Marie White

- 1984 Archaeological and Historical Survey of the Proposed County Line Road East, Hillsborough and Pasco Counties, Florida. Manuscript on file, University of South Florida, Tampa.



1. The following information was obtained from the files of the  
Federal Bureau of Investigation, Washington, D.C.

2. On or about the date of the above mentioned information,  
the following information was obtained from the files of the  
Federal Bureau of Investigation, Washington, D.C.

3. The following information was obtained from the files of the  
Federal Bureau of Investigation, Washington, D.C.

4. The following information was obtained from the files of the  
Federal Bureau of Investigation, Washington, D.C.

5. The following information was obtained from the files of the  
Federal Bureau of Investigation, Washington, D.C.

6. The following information was obtained from the files of the  
Federal Bureau of Investigation, Washington, D.C.

7. The following information was obtained from the files of the  
Federal Bureau of Investigation, Washington, D.C.

8. The following information was obtained from the files of the  
Federal Bureau of Investigation, Washington, D.C.

9. The following information was obtained from the files of the  
Federal Bureau of Investigation, Washington, D.C.

Janus Research

- 1996 Cultural Resource Assessment Survey for the State Road 574 (Dr. Martin Luther King, Jr. Boulevard) from C.R. 579 to Alexander Street Project Development and Environmental Study, Hillsborough County, Florida. Draft manuscript on file, Janus Research, St. Petersburg and FDOT District Seven, Tampa.

Jones, B. Calvin

- 1979 Phase II Archaeological Salvage Proposal for Sites Located along I-75 in Hillsborough County, Florida. Manuscript on file, Florida Division of Historical Resources, Tallahassee.

Karklins, Karlis

- 1970 The Fish Creek Site, Hillsborough County, Florida. The Florida Anthropologist 23(2):67-73.

Knapp, Michael S.

- 1980 Environmental Geology Series: Tampa Sheet. Florida Bureau of Geology Map Series No. 97, Tallahassee.

Luer, George M. and Marion M. Almy

- 1981 Temple Mounds of the Tampa Bay Area. The Florida Anthropologist 34:127-155.

- 1982 A Definition of the Manasota Culture. The Florida Anthropologist 35:34-58.

Martin, John

- 1976 An Archaeological and Historical Survey of the Borden Big Four Mine Property in Southeastern Hillsborough County, Florida. University of South Florida, Department of Anthropology, Archaeological Report, Number 12, Tampa.

Milanich, Jerald T.

- 1994 Archaeology of Precolumbian Florida. University Press of Florida, Gainesville.

- 1995 Florida Indians and the Invasion from Europe. University Press of Florida, Gainesville.

- 1998 Florida's Indians from Ancient Times to the Present. University Press of Florida, Gainesville.





- Milanich, Jerald T. and Charles H. Fairbanks  
1980 Florida Archaeology. Academic Press, New York.
- Miller, James J.  
1979 A Preliminary Archaeological and Historical Survey of the Tampa-Hillsborough 201 Plan. Manuscript on file, Florida Division of Historical Resources, Tallahassee.
- Milliman, John D. and K. G. Emery  
1968 Sea Levels During the Past 35,000 Years. Science 162:1121-1123.
- Mitchem, Jeffrey  
1988 Redefining Safety Harbor: Late Prehistoric/Protohistoric Archaeology in West Peninsular Florida. Ph.D. dissertation, University of Florida, Gainesville.
- Neill, Wilfred T.  
1968 An Indian and Spanish Site on Tampa Bay, Florida. The Florida Anthropologist 21:106-116.
- Piper, Harry M. Jacquelyn G Piper, and Mildred I. Fryman  
1979 An Archaeological and Historical Survey of the Proposed Taylor Road Landfill Expansion Property in Hillsborough County, Florida. Manuscript in file, Florida Division of Historical Resources, Tallahassee.
- Piper, Harry M. and Jacquelyn G. Piper  
1982 Archaeological Excavations at the Quad Block Site, 8HI998, Located at the Site of the Old Fort Brooke Municipal Parking Garage, Tampa, Florida. Manuscript on file, Department of Public Works, City of Tampa.
- Piper Archaeological Research  
1990 Preliminary Cultural Resource Assessment of the Florida Power Corporations Lake Tarpon to Kathleen 500kV Transmission Line. Manuscript on file, Janus Research, St. Petersburg.
- Purdy, Barbara, and Laurie M. Beach  
1980 The Chipped Stone Tool Industry of Florida's Preceramic Archaic. Archaeology of Eastern North America 8:105-124.
- Ruppe, Reynold J.  
1980 The Archaeology of Drowned Terrestrial Sites: A Preliminary Report. In Bureau of Historic Sites and Properties, Bulletin Number 6. Florida Division of Historical Resources, Tallahassee.



Journal of Archaeological Science 12, 1985, 1-12

1985

The Archaeological Survey of India, New Delhi, India, is a government department responsible for the archaeological research and conservation of the country's cultural heritage.

Dr. S. P. Sinha, Director, Archaeological Survey of India, New Delhi, India.

Dr. S. P. Sinha, Director, Archaeological Survey of India, New Delhi, India.

Dr. S. P. Sinha, Director, Archaeological Survey of India, New Delhi, India.

The Archaeological Survey of India, New Delhi, India, is a government department responsible for the archaeological research and conservation of the country's cultural heritage.

Dr. S. P. Sinha, Director, Archaeological Survey of India, New Delhi, India.

The Archaeological Survey of India, New Delhi, India, is a government department responsible for the archaeological research and conservation of the country's cultural heritage.

Dr. S. P. Sinha, Director, Archaeological Survey of India, New Delhi, India.

The Archaeological Survey of India, New Delhi, India, is a government department responsible for the archaeological research and conservation of the country's cultural heritage.

The Archaeological Survey of India, New Delhi, India, is a government department responsible for the archaeological research and conservation of the country's cultural heritage.

The Archaeological Survey of India, New Delhi, India, is a government department responsible for the archaeological research and conservation of the country's cultural heritage.

Dr. S. P. Sinha, Director, Archaeological Survey of India, New Delhi, India.

The Archaeological Survey of India, New Delhi, India, is a government department responsible for the archaeological research and conservation of the country's cultural heritage.

Dr. S. P. Sinha, Director, Archaeological Survey of India, New Delhi, India.

The Archaeological Survey of India, New Delhi, India, is a government department responsible for the archaeological research and conservation of the country's cultural heritage.

Sears, William H.

1958 The Maximo Point Site. The Florida Anthropologist 20(1-2):23-75.

1967 The Tierra Verde Burial Mound. The Florida Anthropologist 20(1-2):23-75.

Ste. Claire, Dana, Robert J. Austin, Janice R. Ballo, and Jacquelyn G. Piper

1985 Cultural Resource Assessment Survey of the Proposed Saddlebrook Village Development Site, Pasco County, Florida. Manuscript on file, Janus Research, St. Petersburg.

United States Department of Agriculture (USDA)

1952 Soil Survey of Hillsborough County. Soil Conservation Service, Washington, D.C.

United States Department of Agriculture (USDA)

1989 Soil Survey of Hillsborough County. Soil Conservation Service, Washington, D.C.

United States Geological Survey (USGS)

1956 Brandon, Florida. Photorevised 1987.

1955 Dover, Florida. Photorevised 1987.

Upchurch, Sam B., Richard N. Strom, and Mark G. Nuckels

1982 Methods of Provenance Determination of Florida Cherts. Report on file, Department of Geology, University of South Florida.

Watts, William A.

1969 A Pollen Diagram from Mud Lake, Marion County, North-Central Florida. Geological Society of America Bulletin 80:631-642.

1971 Post Glacial and Interglacial Vegetation History of Southern Georgia and Central Florida. Ecology 52:676-690.

1975 A Late Quaternary Record of Vegetation from Lake Annie, South Central Florida. Geology 3:344-346.

Webb, S. David

1981 Introduction and Physical Environment. In A Cultural Resources Survey of the Continental Shelf from Cape Hatteras to Key West, Volume I. Science Applications Inc., Report submitted to the Bureau of Land Management. Contract # AA551-CT8-40.

1947 The first year of the war was a year of...  
The first year of the war was a year of...

The first year of the war was a year of...  
The first year of the war was a year of...

The first year of the war was a year of...  
The first year of the war was a year of...

The first year of the war was a year of...  
The first year of the war was a year of...

The first year of the war was a year of...  
The first year of the war was a year of...

The first year of the war was a year of...  
The first year of the war was a year of...

The first year of the war was a year of...  
The first year of the war was a year of...

The first year of the war was a year of...  
The first year of the war was a year of...



Weisman, Brent R.

1986 Newman's Garden (8CI206): A Seminole Indian Site Near Tsala Apopka, Florida. The Florida Anthropologist 39:208-220.

White, Anta M.

1963 Analytic Description of the Chipped-stone Industry from Snyders Site, Calhoun County, Illinois. In Miscellaneous Studies in Typology and Classification. Anthropological Papers, Museum of Anthropology, University of Michigan, No. 19.

White, William A.

1970 The Geomorphology of the Florida Peninsula. Geological Bulletin No. 51, Bureau of Geology, Florida Department of Natural Resources, Tallahassee, FL.

Willey, Gordon R.

1949 Archaeology of the Florida Gulf Coast. Smithsonian Miscellaneous Collections, Volume 113. Washington, D.C.

Williams, J. Raymond and Richard W. Estabrook

1983 An Archaeological and Historical Survey of the Lakes of Valrico (The Willows) Subdivision, Hillsborough County, Florida. Manuscript on file, University of South Florida, Tampa.

Williams, J. Raymond

1987 An Archaeological and Historical Survey of the Oak Glen Subdivision, Hillsborough County, Florida. Manuscript on file, University of South Florida, Tampa.

## 8.2 Historical

Anonymous (Anon.)

n.d. Armwood. Manuscript Collection of the Tampa Bay History Center.

1928 "Mr. and Mrs. Armwood Stage Their Golden Wedding Anniversary." Subject files, University of South Florida Manuscript Collection.

Adair, Richard E.

1996 Letter to Ronald G. Pscion, Senior Project Manager, Post, Buckley, Schuh & Jernigan, Inc. May 6. On file, FDOT District Seven, Tampa.

1971-1972  
1973-1974  
1975-1976

1977-1978  
1979-1980  
1981-1982

1983-1984  
1985-1986  
1987-1988

1989-1990  
1991-1992  
1993-1994

1995-1996  
1997-1998  
1999-2000

2001-2002  
2003-2004  
2005-2006

2007-2008  
2009-2010  
2011-2012

2013-2014  
2015-2016  
2017-2018

2019-2020  
2021-2022  
2023-2024



- Akerman, Joe A.  
1976 Florida Cowman: A History of Florida Cattle Raising. Florida Cattlemen's Association, Kissimmee.
- Anderson, Sherry  
1995 Memorandum to Rich Estabrook, Janus Research. October 30. On file, FDOT District Seven, Tampa.
- Arnade, Charles W.  
1968 Celi's Expedition to Tampa Bay: A Historical Analysis. The Florida Historical Quarterly XLVII: 1-7.
- Bilirakis, Michael, House of Representatives  
1984 "Tribute to the Late Blanche Armwood." Congressional Record, No. 130, Part III. October 4. Manuscript collection of the Tampa Bay History Center.
- Bradbury, Alford G. and E. Storey Hallock  
1962 A Chronology of Florida Post Offices. The Florida Federation of Stamp Clubs. Handbook No. 2.
- Brady, Rowena  
1997 Things Remembered: Album of African Americans in Tampa. University of Tampa Press, Tampa.
- Brown, Canter, Jr.  
1990 "The Sarrazota, or Runaway Negro Plantations: Tampa Bay's First Black Community." Tampa Bay History 12:5-19.  
  
2000 Genealogical Records of the African American Pioneers of Tampa and Hillsborough County. The Tampa Bay History Center, Inc.
- Bruton, Quintilla Geer and David E. Bailey, Jr.  
1984 Plant City Its Origin and History. Hunter Publishing Company, Winston-Salem.
- Campbell, A. Stuart  
1939 The Cigar Industry of Tampa, Florida. University of Florida, Gainesville.
- Chamberlin, Donald L.  
1968 Fort Brooke, A History. M.S. Thesis, Florida State University, Tallahassee, Florida.



1984-1985  
1984-1985  
1984-1985

1984-1985  
1984-1985  
1984-1985

1984-1985  
1984-1985  
1984-1985

1984-1985  
1984-1985  
1984-1985

1984-1985  
1984-1985  
1984-1985

1984-1985  
1984-1985  
1984-1985

1984-1985  
1984-1985  
1984-1985

1984-1985  
1984-1985  
1984-1985

1984-1985  
1984-1985  
1984-1985

1984-1985  
1984-1985  
1984-1985

1984-1985  
1984-1985  
1984-1985

Chicago Bee

1928 "Married Half a Century." December 1. Subject files, University of South Florida Manuscript Collection.

The Chicago Defender

1928 "Reception Marks Golden Wedding: Prominent Couple Feted by Friends on 50<sup>th</sup> Anniversary." November 24. Subject files, University of South Florida Manuscript Collection.

Covington, James W.

1953 "The Establishment of Fort Brooke: The Beginnings of Tampa: From Letters of Colonel George M. Brooke." Florida Historical Quarterly 31:273-78.

1957 The Story of Southwestern Florida, Volume I. Lewis Historical Publishing Company, Inc., New York.

1961 The Armed Occupation Act of 1842. Florida Historical Quarterly 40:41-53.

1982 The Billy Bowlegs War 1855-1858: The Final Stand of The Seminoles Against the Whites. The Mickler House Publishers, Chuluota.

Dillon, Rodney E., Jr.

1980 The Civil War in South Florida. Unpublished Master's Thesis. University of Florida.

Evans, Mary K.

1972 National Register of Historic Places Nomination of Tampa Bay Hotel. Division of Archives, History and Records Management, Tallahassee.

Federal Writers' Project - Work Projects Administration

n.d. Seeing Tampa. Unpublished Manuscript on file University of South Florida Special Collections, Tampa, WPA Papers, Box 1.

1939 Florida: A Guide to the Southernmost State. Oxford University Press, New York.

Florida Sentinel Bulletin

1976 "Seedbed of Black Firsts - Mango, Seffner and Thonotosassa." Gladys Brown. June 15. Subject files, University of South Florida Manuscript Collection.

128. Alfred C. ... 1911-1912

129. Alfred C. ... 1913-1914

130. Alfred C. ... 1915-1916

131. Alfred C. ... 1917-1918

132. Alfred C. ... 1919-1920

133. Alfred C. ... 1921-1922

134. Alfred C. ... 1923-1924

135. Alfred C. ... 1925-1926

136. Alfred C. ... 1927-1928



Floyd, Mary

n.d. The History of Sacred Heart Church From 1853 to 1980. From the book Sacred Heart Church: 1905 to 1980. Produced by Everett Z. Randall. Manuscript on file, Sacred Heart Church, Tampa.

Freidel, Frank

1958 The Splendid Little War. Bramhall House, New York.

Gannon, Michael

1965 The Cross in the Sand. University Presses of Florida, Gainesville.

Grange, Roger T., Jr., Mildred Fryman, and J. Raymond Williams

1979 A Phase I Study of the Deltona Corporation Property on State Road 581 In Hillsborough County, Florida. Manuscript on file, University of South Florida, Department of Anthropology, Tampa.

Grismer, Karl H.

1950 Tampa: A History of the City of Tampa and the Tampa Bay Region of Florida. The St. Petersburg Printing Company, St. Petersburg.

Guthrie, Sarah M.W.

1974 Land of Promise, Land of Change: An Examination of the Population of Hillsborough County, Florida. M.A. Thesis, Emory University, Atlanta.

Hillsborough County

n.d. Deed Book A:39-40.

Hillsborough County Planning & Growth Management

1998 Hillsborough County Historic Resources Survey Report. October. Manuscript on file, Archaeological Consultants, Inc.

Historic Tampa/Hillsborough County Preservation Board (HT/HCPB)

1980 The Cultural Resources of the Unincorporated Portions of Hillsborough County: An Inventory of the Built Environment. Historic Tampa/Hillsborough County Preservation Board, Tampa.

Horgan, James J., Alice F. Hall, and Edward J. Herrmann

1992 The Historic Places of Pasco County. Pasco County Historical Preservation Committee, Pasco County.

Housing Authority of Tampa

1954 Armwood Court Designation. October 20. Subject files, Tampa Bay History Center Manuscript Collection.

That the Board of Directors of the  
Company has authorized the President and  
the Vice President to execute any and all  
contracts and agreements that may be necessary  
for the proper operation of the Company.

Very truly yours,  
The Board of Directors

Witness my hand and the seal of the  
Company this 1st day of January, 1911.

Attest:  
Secretary  
The Board of Directors

Witness my hand and the seal of the  
Company this 1st day of January, 1911.

Very truly yours,  
The Board of Directors

Attest:  
Secretary

Witness my hand and the seal of the  
Company this 1st day of January, 1911.

Very truly yours,  
The Board of Directors

Attest:  
Secretary

Witness my hand and the seal of the  
Company this 1st day of January, 1911.



Janus Research/Piper Archaeology

1996 Cultural Resource Assessment Survey for the State Road 574 (Dr. Martin Luther King, Jr. Boulevard) from C.R. 579 to Alexander Street Project Development and Environmental Study, Hillsborough County, Florida. Draft Final Report. March. Manuscript on file, FDOT District Seven, Tampa.

Jones, Maxine D. and Kevin M. McCarthy

1993 African-Americans in Florida. Sarasota, Pineapple Press, Inc

Mahon, John K.

1967 History of the Second Seminole War 1835-1842. University Presses of Florida, Gainesville.

Mann, Robert W.

1983 Rails 'Neath the Palms. Darwin Publications, Burbank.

McKay, D.B.

1949 Pioneer Florida. Tampa Tribune. October 30, 1949.

1952 Pioneer Florida. Tampa Tribune. November 23, 1952.

Mormino, Gary and Tony Pizzo

1983 Tampa: The Treasure City. Continental Heritage Press, Tulsa.

Muniz, Jose Rivero

1976 The Ybor City Story: 1885-1954. Translated by Eustasio Fernandez and Henry Beltran. Tampa: privately published (copy on file, Hillsborough County Historical Commission and Research Room, Tampa).

Pizzo, Anthony P.

1968 Tampa Town 1824-1886: Cracker Village With a Latin Accent. Trend House, Tampa.

Polk, R.L.

var.yrs. Tampa City Directory. 1909, 1912, 1915, 1917, 1918, 1921, 1922, 1923, 1924, 1925, 1928, 1929, 1930, 1931, and 1933. R.L. Polk & Company Publishers, Jacksonville.

Purdum, Elizabeth D., ed.

1994 Florida County Atlas and Municipal Fact Book. Florida State University, Tallahassee.





Robinson, Earnest L.

1928 History of Hillsborough County. The Record Company Printers, St. Augustine.

Romans, Bernard

1961 A Concise Natural History of East and West Florida. Reprinted by Pelican Publishing Company, New Orleans. Originally published in 1775.

Sanborn Fire Insurance Maps

var.yr. 1884, 1895, 1899, 1903, 1915, 1925, 1929, 1931, 1955. Available at the University of South Florida, Special Collections and Microfilm Collections.

Schwarz, Rebecca Spain, FDOT District 7

2001 Discussion with Joan Deming and Kimberly Hinder. January 4.

Solis de Meras, Gonzalo

1964 Pedro Menendez de Aviles, Adelanto, Governor and Captain-General of the Florida. Reprint of 1932 Edition, translated by Jeannette Thurber Conner.

Stafford, John

1973 Historical Geography of Tampa, Florida. A collection of research papers by class seminar participants, University of South Florida, Department of Geography. Manuscript on file, University of South Florida Libraries, Special Collections.

State of Florida, Department of Environmental Protection (DEP)

1843 Plat Map. Township 29 South, Range 20 East.

1845a Plat Map. Township 29 South, Range 20 East.

1845b Plat Map. Township 29 South, Range 21 East.

n.d. Field Notes. Volume 80.

n.d. Tract Book. Volumes 17 and 18.

Tampa Record

1991 "Armwood Collection to USF Library." August 15. Subject files, Tampa Bay History Center.

1. The first part of the report is a general introduction to the subject of the study.

2. The second part of the report is a detailed description of the methods used in the study.

3. The third part of the report is a discussion of the results of the study.

4. The fourth part of the report is a conclusion and a list of references.

5. The fifth part of the report is an appendix containing additional data and figures.

6. The sixth part of the report is a bibliography of the literature cited in the study.

7. The seventh part of the report is a list of the names of the authors and their institutions.

8. The eighth part of the report is a list of the names of the reviewers and their comments.

9. The ninth part of the report is a list of the names of the members of the committee.

10. The tenth part of the report is a list of the names of the members of the committee.

11. The eleventh part of the report is a list of the names of the members of the committee.

12. The twelfth part of the report is a list of the names of the members of the committee.

13. The thirteenth part of the report is a list of the names of the members of the committee.



Tampa Tribune

1986 "Cousin Seeks National Tribute for Armwood." Donna Crothers. July 23.  
Subject files, University of South Florida Manuscript Collection.

1992 "Pioneer Black Woman's Family Gives Historical Papers to USF."  
Michele Drayton. February 21. Subject files, University of South Florida  
Manuscript Collection.

1994a "Blacks Heritage Out of Hardship." Tiffany Anderson. September 25.

1994b "Educator Vaulted Barriers of Race to Offer Better Life." Mickie  
Anderson. September 25.

Tebeau, Charlton W.

1971 A History of Florida. University of Miami Press, Coral Gables.

Webb, \_\_\_\_\_

1886 Webb's Tampa Directory. Subject files, Tampa Bay History Center.

Wiggins Directories

1903 The Tampa City Directory. Wiggins Directories Publishing Company.  
Columbus.

United States Department of Agriculture, Bureau of Plant Industry, Washington, D.C. 20250

For more information, please contact the nearest USDA Plant Introduction Station or the nearest USDA Plant Introduction Station in your country.

For more information, please contact the nearest USDA Plant Introduction Station or the nearest USDA Plant Introduction Station in your country.

For more information, please contact the nearest USDA Plant Introduction Station or the nearest USDA Plant Introduction Station in your country.

For more information, please contact the nearest USDA Plant Introduction Station or the nearest USDA Plant Introduction Station in your country.









# FLORIDA MASTER SITE FILE

## ARCHAEOLOGICAL SITE FORM

STATE OF FLORIDA  
DEPARTMENT OF STATE  
Division of Archives, History  
and Records Management  
AH6E00408-84

☒ Original  
☐ Update

SITE NUMBER 8-Hi-3283 COUNTY Hillsborough

Oak Glen 1


SITE NAME: Oak Glen 1

USGS QUAD: Brandon 1956 (photorevised 1981)

NOTE: Please attach an 8 1/2" x 11" copy of the appropriate portion of the above map, with site location indicated.

TOWNSHIP/RANGE/SECTION:

Township	Range	Section
29S	20E	2



NOTE: The figure to the left represents a regular section (1 square mile); please indicate the location of your site by placing an X in the appropriate portion of the section.

If the section is irregular or part of a land grant, please check below and disregard above instructions.

☐ Irregular section

☐ Land grant

(name)

UTM COORDINATES: Zone 17 Easting 374570 Northing 309500

NOTE: If you are unfamiliar with calculating UTM measurements, leave blank.

FRESH WATER SOURCE Possibly Lake Weeks DISTANCE TO WATER .04 km

LOCAL VEGETATION formerly oak hammock, now citrus

TOPOGRAPHICAL SETTING on low knoll

PRESENT LAND USE citrus grove

LOCAL INFORMANT (Inc. private collections) Jay Heidt, Brooks-Wade, Inc., 5400 E. Diana St.,

ADDRESS P.O. Box 2641, Tampa, FL 33601

LOCAL INFORMANT (Inc. private collections)

ADDRESS

SURVEY DATE November, 1987 OTHER MASTER SITE FILE NUMBERS

RECORDER(S) (list principal investigator first) J. Raymond Williams, Department of Anthropology,

University of South Florida, Tampa, FL 33620

ADDRESS

PROJECT NAME An Arch. and Hist. Survey of the Oak Glen Subdivision, Hillsborough Co., FL.

TYPE OF SITE (check one or more as appropriate):

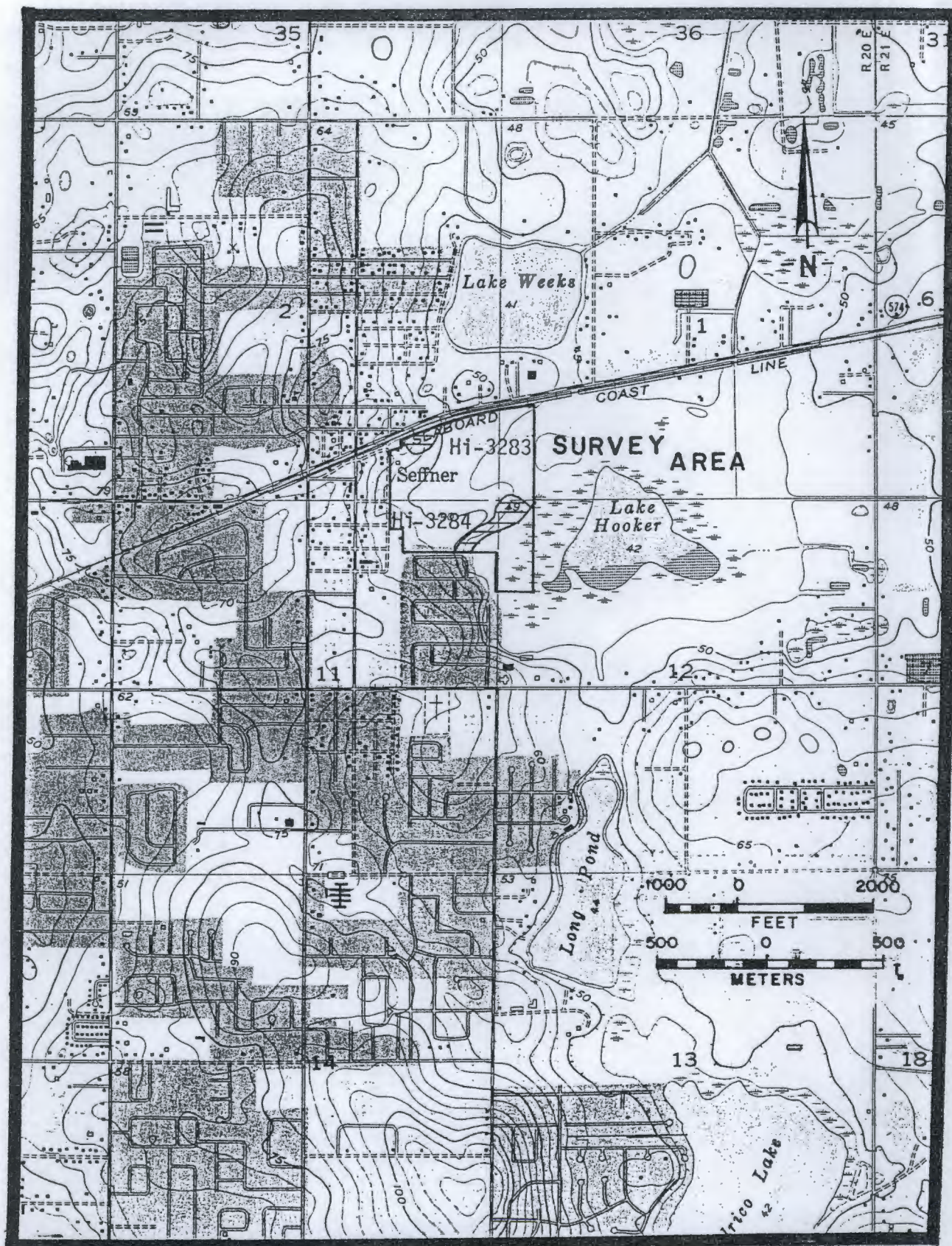
- |  |   |  |
|--|---|--|
| <input type="checkbox"/> indeterminate               | <input type="checkbox"/> mound(s)                 | <input type="checkbox"/> historic refuse     |
| <input type="checkbox"/> unknown                     | <input type="checkbox"/> burial mound(s)          | <input type="checkbox"/> historic earthworks |
| <input type="checkbox"/> single artifact             | <input type="checkbox"/> platform/temple mound(s) | <input type="checkbox"/> shell ring          |
| <input checked="" type="checkbox"/> artifact scatter | <input type="checkbox"/> canal                    | <input type="checkbox"/> redeposited         |
| <input type="checkbox"/> lithic scatter              | <input type="checkbox"/> canoe                    | <input type="checkbox"/> house/homestead     |
| <input type="checkbox"/> midden(s)                   | <input type="checkbox"/> prehistoric earthworks   | <input type="checkbox"/> military            |
| <input type="checkbox"/> shell midden(s)             | <input type="checkbox"/> prehistoric cemetery     | <input type="checkbox"/> historic cemetery   |
| <input type="checkbox"/> shell works                 | <input type="checkbox"/> mission                  | <input type="checkbox"/>                     |


#1645

NATIONAL REGISTER:    Listed    Date    Determined Eligible    Date     
   Determined Not Eligible    Date    Unaccessed













ARCHAEOLOGICAL SITE FORM  
FLORIDA SITE FILE  
Version 2.0 7/92

Site #8 HT 5653  
Recorder # 12  
Field Date 10/18/95  
Form Date 12/12/95

SITE NAME(S) Quality Precast [DIST #8]  
PROJECT NAME State Road 574 [SURVEY #]  
OWNERSHIP ☒ private-profit ☐ private-nonprofit ☐ private-individ ☐ priv-unspecifd ☐ city ☐ county ☒ state ☐ federal ☐ unknown  
TWP 29S RANGE 20E SECTION 1,  $\frac{1}{4}$  SE,  $\frac{1}{4}$ - $\frac{1}{4}$  NW,  $\frac{1}{4}$ - $\frac{1}{4}$ - $\frac{1}{4}$  SW IRREG. SECT.? ☐ y ☒ n  
USGS MAP NAME Brandon COUNTY Hillsborough  
NEAREST CITY Seffner IN CURRENT CITY LIMITS? ☐ y ☒ n  
[ UTM: ZONE 16K EASTING 376200 NORTHING 13096210 ]  
ADDRESS/VICINITY OF/ROUTE TO \_\_\_\_\_

NAME OF PUBLIC TRACT (e.g., park) \_\_\_\_\_

TYPE OF SITE (Check all choices that apply; if needed write others in at bottom)

SETTING	STRUCTURES OR FEATURES	FUNCTION	DENSITY
<input checked="" type="checkbox"/> land site	<input type="checkbox"/> aboriginal boat	<input checked="" type="checkbox"/> none specified	<input type="checkbox"/> unknown
<input type="checkbox"/> wetland fresh wtr	<input type="checkbox"/> agric/farm bldg	<input type="checkbox"/> campsite	<input checked="" type="checkbox"/> single artifact
<input type="checkbox"/> wetland salt/tidal	<input type="checkbox"/> burial mound	<input type="checkbox"/> extractive site	<input type="checkbox"/> diffuse scatter
<input type="checkbox"/> undwtr (original)	<input type="checkbox"/> building remains	<input type="checkbox"/> habitatt/homestead	<input type="checkbox"/> dense scatter >2/m <sup>2</sup>
<input type="checkbox"/> undwtr (inundated)	<input type="checkbox"/> cemetery/grave	<input type="checkbox"/> farmstead	<input type="checkbox"/> variable density
<input type="checkbox"/> OTHER _____	<input type="checkbox"/> dump/refuse	<input type="checkbox"/> village/town	
	<input type="checkbox"/> earthworks	<input type="checkbox"/> quarry	
	<input type="checkbox"/> fort		
	<input type="checkbox"/> midden		
	<input type="checkbox"/> mill unspecified		
	<input type="checkbox"/> mission		
	<input type="checkbox"/> mound unspecified		
	<input type="checkbox"/> plantation		
	<input type="checkbox"/> platform mound		
	<input type="checkbox"/> road segment		
	<input type="checkbox"/> shell midden		
	<input type="checkbox"/> shell mound		
	<input type="checkbox"/> shipwreck		
	<input type="checkbox"/> subsurface features		
	<input type="checkbox"/> surface scatter		
	<input type="checkbox"/> well		

HISTORIC CONTEXTS (Check all that apply, except use most specific subphases only)

ABORIGINAL	Fort Walton	Hickory Pond	Perico Island	Semi: Colonization	NONABORIGINAL
<input type="checkbox"/> Alachua	<input type="checkbox"/> Glades Ia	<input type="checkbox"/> Late Archaic	<input type="checkbox"/> Safety Harbor	<input type="checkbox"/> Semi: 1st War to 2d	<input type="checkbox"/> 1st Spanish 1513-99
<input type="checkbox"/> Archaic unspecif	<input type="checkbox"/> Glades Ib	<input type="checkbox"/> Late Swift Creek	<input type="checkbox"/> St. Augustine	<input type="checkbox"/> Semi: 2d War to 3d	<input type="checkbox"/> 1st Spanish 1600-99
<input type="checkbox"/> Belle Glade I	<input type="checkbox"/> Glades I unspec	<input type="checkbox"/> Leon-Jefferson	<input type="checkbox"/> St. Johns Ia	<input type="checkbox"/> Semi: 3d War on	<input type="checkbox"/> 1st Spanish 1700-1763
<input type="checkbox"/> Belle Glade II	<input type="checkbox"/> Glades IIa	<input type="checkbox"/> Malabar I	<input type="checkbox"/> St. Johns Ib	<input type="checkbox"/> Seminole-unspecif	<input type="checkbox"/> 1st Spanish unspecified
<input type="checkbox"/> Belle Glade III	<input type="checkbox"/> Glades IIb	<input type="checkbox"/> Malabar II	<input type="checkbox"/> St. Johns I unspecif	<input type="checkbox"/> Swift Creek unspec	<input type="checkbox"/> British 1763-1783
<input type="checkbox"/> Belle Glade IV	<input type="checkbox"/> Glades IIc	<input type="checkbox"/> Manasota	<input type="checkbox"/> St. Johns IIa	<input type="checkbox"/> Transitional	<input type="checkbox"/> 2d Spanish 1783-1821
<input type="checkbox"/> Belle Glade unspec	<input type="checkbox"/> Glades II unspec	<input type="checkbox"/> Middle Archaic	<input type="checkbox"/> St. Johns IIb	<input type="checkbox"/> Weeden Island I	<input type="checkbox"/> Amer.Territor'I 1821-45
<input type="checkbox"/> Cades Pond	<input type="checkbox"/> Glades IIIa	<input type="checkbox"/> Mount Taylor	<input type="checkbox"/> St. Johns IIc	<input type="checkbox"/> Weeden Island II	<input type="checkbox"/> Amer.Civil War 1861-65
<input type="checkbox"/> Deptford	<input type="checkbox"/> Glades IIIb	<input type="checkbox"/> Norwood	<input type="checkbox"/> St. Johns II unspecif	<input type="checkbox"/> Weeden Island unsp	<input type="checkbox"/> American 19th Century
<input type="checkbox"/> Early Archaic	<input type="checkbox"/> Glades IIIC	<input type="checkbox"/> Orange	<input type="checkbox"/> St. Johns unspecified	<input checked="" type="checkbox"/> prehistoric nonceram	<input type="checkbox"/> American 20th Century
<input type="checkbox"/> Early Swift Creek	<input type="checkbox"/> Glades III unsp	<input type="checkbox"/> Paleo-Indian	<input type="checkbox"/> Santa Rosa	<input type="checkbox"/> prehistoric ceramic	<input type="checkbox"/> American unspecified
<input type="checkbox"/> Englewood	<input type="checkbox"/> Glades unspecif	<input type="checkbox"/> Pensacola	<input type="checkbox"/> Santa Rosa-Swift Crk	<input type="checkbox"/> prehistoric unspecif	<input type="checkbox"/> Afro-American

OTHER (Less common phases are not checklisted. For historic sites also give specific dates if known) \_\_\_\_\_

SURVEYOR'S EVALUATION OF SITE

Potentially elig. for local designation? ☐ yes ☒ no ☐ insuff.info Local Designation Category \_\_\_\_\_  
Individually elig. for Nat. Register? ☐ yes ☒ no ☐ insuff.info \_\_\_\_\_  
Potential contributor to NR district? ☐ yes ☒ no ☐ insuff.info \_\_\_\_\_

EXPLANATION OF EVALUATION (Required if evaluated; limit to 3 lines; attach full justification)

Sparse and unexceptional nature of the artifact assemblage indicates that the  
potential for additional research is limited.


RECOMMENDATIONS FOR SITE No further work is recommended for that portion of  
the site which is expressed within the project corridor.

DHR USE ONLY == == == == == OFFICIAL EVALUATIONS == == == == == DHR USE ONLY

NR DATE / / KEEPER-NR ELIGIBILITY: ☐ y ☐ n ☐ pe ☐ ii Date / /  
SHPO-NR ELIGIBILITY: ☐ y ☐ n ☐ pe ☐ ii Date / /  
DELIST DATE / / LOCAL DESIGNATION: \_\_\_\_\_ Date / /  
Local office \_\_\_\_\_




THE BUREAU OF  
COAST AND GEODETIC SURVEY  
WASHINGTON, D. C.



Printed by the  
Government  
Washington, D. C.





8HI5653  
Quality Precast Site  
Scale 1:2000



1911

1912

1913



Page 1  
X original  
\_\_\_ update

HISTORICAL STRUCTURE FORM  
FLORIDA MASTER SITE FILE

Site 8HI5691  
Recorder# 2

SITE NAME Brandon Auto Body & Paint  
HISTORIC CONTEXTS WWII & Aftermath  
NAT. REGISTER CATEGORY Building  
OTHER NAMES OR MSF NOS None  
COUNTY Hillsborough OWNERSHIP TYPE Private - Individual  
PROJECT NAME CRAS of SR 574 DHR NO \_\_\_\_\_  
LOCATION (Attach copy of USGS map; sketch-map of immediate area)  
ADDRESS 11790 Martin Luther King Blvd CITY Mango GV  
VICINITY OF / ROUTE TO NW corner of Highview Rd. and Martin Luther King Blvd.  
SUBDIVISION Unknown BLOCK NO N/A LOT NO N/A  
PLAT OR OTHER MAP FDOT Aerial Photographs  
TOWNSHIP 29S RANGE 20E SECTION 3 1/4 SW 1/4-1/4 SW  
IRREGULAR SEC? \_\_\_ y X n LAND GRANT Unknown  
USGS 7.5' MAP Brandon Quadrangle, 1956 (PR 1987)  
UTM: ZONE 17 EASTING 37280 NORTHING 3095660  
COORDINATES: LATITUDE \_\_\_ D \_\_\_ M \_\_\_ S LONGITUDE \_\_\_ D \_\_\_ M \_\_\_ S

HISTORY

ARCHITECT: Unknown  
BUILDER: Unknown  
CONST DATE 1945 CIRCA C RESTORATION DATE(S): N/A  
MODIFICATION DATE(S): Unknown  
MOVE: DATE N/A ORIG LOCATION N/A  
ORIGINAL USE(S) Commercial  
PRESENT USE(S) Auto Repair Shop

DESCRIPTION

STYLE Frame Vernacular  
PLAN: EXTERIOR Rectangular  
INTERIOR Unknown  
NO.: STORIES 1.5 OUTBLDGS 0 PORCHES 0 DORMERS 0  
STRUCTURAL SYSTEM(S) Wood frame  
EXTERIOR FABRIC(S) Corrugated metal  
FOUNDATION: TYPE Continuous MATLS Concrete  
INFILL N/A  
PORCHES None  
ROOF: TYPE Flat SURFACING Unknown  
SECONDARY STRUCS. None  
CHIMNEY: NO 0 MTLs N/A LOCNS N/A  
WINDOWS Commercial pivot, metal, 12; Casement, metal, 8

EXTERIOR ORNAMENT Wood  
CONDITION Good SURROUNDINGS Urban  
NARRATIVE (general, interior, landscape, context; 3 lines only)  
This commercial structure features two wood garage openings and wood knee braces.

ARCHAEOLOGICAL REMAINS AT THE SITE

FMSF ARCHAEOLOGICAL FORM COMPLETED? \_\_\_ y X n (IF Y, ATTACH)  
ARTIFACTS OR OTHER REMAINS None observed.

THE STATE OF TEXAS,  
COUNTY OF DALLAS.

I, the undersigned, a Notary Public in and for the State of Texas, do hereby certify that the within and foregoing is a true and correct copy of the original of the same, as the same appears from the records of the County of Dallas, State of Texas, in my office.

Witness my hand and seal of office, this \_\_\_\_\_ day of \_\_\_\_\_, 19\_\_\_\_.

Notary Public in and for the State of Texas.

My commission expires the \_\_\_\_\_ day of \_\_\_\_\_, 19\_\_\_\_.

Notary Public in and for the State of Texas.



## RECORDER'S EVALUATION OF SITE

AREAS OF SIGNIFICANCE Community Planning and Development.

ELIGIBLE FOR NAT. REGISTER? y Xn likely, need info insf inf  
 SIGNIF. AS PART OF DISTRICT? y Xn likely, need info insf inf  
 SIGNIFICANT AT LOCAL LEVEL? y Xn likely, need info insf inf

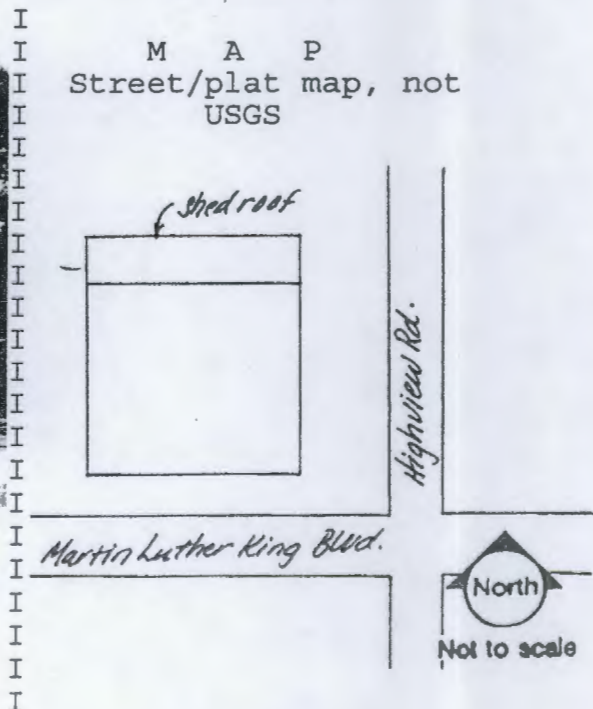
## SUMMARY ON SIGNIFICANCE (Limit to three lines provided; see page 3)

This commercial structure exhibits a common design for the area. It  
also has no historical associations. It is considered not eligible  
for listing on the National Register of Historic Places.

\* \* \*DHR USE ONLY\* \* \* \* \* \*DHR USE ONLY\* \* \*  
 \*  
 \* DATE LISTED ON NR \_\_\_\_\_ \*  
 \* KEEPER DETERMINATION OF ELIG. (DATE): -YES \_\_\_\_\_ -NO \_\_\_\_\_ \*  
 \* SHPO EVALUATION OF ELIGIBILITY (DATE): -YES \_\_\_\_\_ -NO \_\_\_\_\_ \*  
 \* LOCAL DETERMINATION OF ELIG. (DATE): -YES \_\_\_\_\_ -NO \_\_\_\_\_ \*  
 \* OFFICE \_\_\_\_\_ \*  
 \* \*DHR USE ONLY\* \* \* \* \* \*DHR USE ONLY\* \* \*

RECORDER INFORMATION: NAME S. Anderson, S. Hochberg, D. VanDePutte  
 DATE: 19951016 AFFILIATION PIPER ARCHAEOLOGY/JANUS RESEARCH

## PHOTOGRAPHS (Attach a labeled print bigger than contact size)

LOCATION OF NEGATIVES PIPER ARCHAEOLOGY / JANUS RESEARCHNEGATIVE NUMBERS Roll 9503-DV-1, Exp. 3 (Facing NE)

REQUIRED: USGS MAP OR COPY WITH SITE LOCATION MARKED



TO: DIRECTOR, FBI  
FROM: SAC, NEW YORK (100-100000)

SUBJECT: JAMES EARL RAY  
RE: NEW YORK TELETYPE TO BUREAU, 10-9-68

Enclosed for the Bureau are two copies of a letterhead memorandum (LHM) dated and captioned as above. The LHM was prepared by the New York Office on 10-9-68.

Very truly yours,  
Special Agent in Charge

Enclosure  
100-100000-1000

100-100000-1000

100-100000-1000

100-100000-1000

100-100000-1000

100-100000-1000

100-100000-1000

100-100000-1000

100-100000-1000

100-100000-1000

100-100000-1000

100-100000-1000

100-100000-1000

100-100000-1000

100-100000-1000



8HI5691

Brandon Auto Body & Paint

ZONE: 17

EASTING: 37280

NORTHING: 3095660



Brandon, Fla. Quadrangle  
USGS 7.5 Minute Series (Topographic)  
1956 Photorevised 1969  
Scale: 1:24,000







## HISTORICAL STRUCTURE FORM

## FLORIDA MASTER SITE FILE

Version 3.0 11/96

Consult Guide To Historical Structure Forms for detailed instructions.

Site #8 HI6903

Recorder # 1/3

Field Date 8/10/00

Form Date 9/11/00

☒ Original☐ Update

(give site #)

Site Name(s) (address if none) 4018 Highview Road

Multiple Listing [DHR only]

Survey S.R. 574 from C.R. 579 to McIntosh Road PD&amp;E Study

Survey #

National Register Category (Please check one: consult with Site File before using last four):

☒ building ☐ structure ☐ district ☐ site ☐ object

## LOCATION &amp; IDENTIFICATION

Address (Include N,S,E,W;#;St.,Ave.,etc.) 4018 Highview Road

Cross Streets (nearest/between) S.R. 574 and Clay Pit Road on west

City/Town (within 3 miles) Seffner

In Current City Limits: ☒ y ☐ n ☐ unknown

County Hillsborough

Tax Parcel #(s) U-03-29-20-ZZZ-000002-34580.0

Subdivision name N/A

Block N/A

Lot N/A

Ownership (Please check one):

☐ private-profit☒ private-individual☐ city☐ county☐ Native American☐ private-nonprofit☐ private-unspecified☐ state☐ federal☐ foreign☐ unknown

Name of Public Tract (e.g., park)

Route to (especially if no street address)

## MAPPING

USGS 7.5' Map Name &amp; Date Brandon, Fla. 1956, PR 1987

Township 29S Range 20E Section 3 1/4 section: ☐ NW ☒ SW ☐ SE ☐ NE ☐ Irregular-name:Landgrant UTM: Zone ☐ 16 ☒ 17 Easting 372328 Northing 3095926

Plat or other map (map's name, location)

## DESCRIPTION

Style\* Frame Vernacular Exterior Plan\* Irregular Number of Stories 1

Structural System(s)\* Wood frame

Foundation: Type(s)\* Pier

Material(s)\* Concrete block

Exterior Fabric(s)\* Weatherboard

Roof: Type(s)\* Gable

Material(s)\* 5V crimp

Roof secondary strucs. (dormers etc.)\*

Chimney: No. 0 Material(s)\*

Location(s)\*

Windows (types, materials, etc.)\* Jalousie, metal, independent and paired

Main Entrance (stylistic details) 2 light, 2 panel door

Porches: #open 1 #closed #incised Location(s) East

Porch roof type(s) Gable

Exterior Ornament

Interior Plan\* unknown

Condition (Please check one): ☐ excellent ☐ good ☒ fair ☐ deteriorated ☐ ruinous

Surroundings (N=None, S=Some, M=Most, A=All/nearly all) M commercial S residential institutional undeveloped

Ancillary Features (No., type of outbuildings; major landscape features. Use continuation sheet for descriptions of interior, landscaping, etc)

Archaeological Remains None observed.

☐ Check if Archaeological Form completed

\*Consult Guide to Historical Structure Forms for preferred descriptions (coded fields at the Site File).

## DHR USE ONLY\*\*\*\*\*OFFICIAL EVALUATIONS\*\*\*\*\*DHR USE ONLY

NR DATE

KEEPER-NR ELIGIBILITY ☐ yes ☐ no

Date

SHPO-NR ELIGIBILITY: ☐ yes ☐ no ☐ potentially elig. ☐ insufficient info

Date

DELIST DATE

LOCAL DESIGNATION:

Date

Local office

National Register Criteria for Evaluation ☐ a ☐ b ☐ c ☐ d (See National Register Bulletin 15, p.2)





**HISTORICAL STRUCTURE FORM**

Site # 8 HI6903

Consult Guide to Historical Structure Forms for detailed instructions

**HISTORY**

Construction date: Exactly \_\_\_\_\_ (year) Approximately 1950 (year) Earlier than \_\_\_\_\_ (year) Later than \_\_\_\_\_ (year)  
 Architect (last name first): unknown Builder (last name first): unknown  
 Moves: ☐ yes ☒ no ☐ unknown Dates \_\_\_\_\_ Original address \_\_\_\_\_  
 Alterations: ☒ yes ☐ no ☐ unknown Dates ca. 1960 Nature\* replacement windows and porch supports  
 Additions: ☐ yes ☒ no ☐ unknown Dates \_\_\_\_\_ Nature\* \_\_\_\_\_  
 Original Use\* (give date ranges) Residence  
 Intermediate Uses\* (give date ranges) Residence  
 Present Use\* (give date ranges) Residence  
 Ownership History (especially original owner, dates, profession, etc.) David Smith and Robert Alpaugh (1986-Present)

\*Consult Guide to Historical Structure Forms for preferred descriptions (coded fields at the Site File).

**RESEARCH METHODS (Check all choices that apply; if needed write others at bottom)**

- |   |   |  |  |
|---|---|--|--|
| <input type="checkbox"/> formal archaeological survey         | <input checked="" type="checkbox"/> past surveys search at FMSF | <input checked="" type="checkbox"/> local library research | <input type="checkbox"/> Sanborn maps          |
| <input type="checkbox"/> informal archaeological inspection   | <input checked="" type="checkbox"/> past sites search at FMSF   | <input type="checkbox"/> non-local library research        | <input type="checkbox"/> subdivision maps      |
| <input checked="" type="checkbox"/> Public Lands Survey (DEP) | <input type="checkbox"/> FL Archives (Gray Building)            | <input type="checkbox"/> building permits                  | <input type="checkbox"/> plat maps             |
| <input type="checkbox"/> tax records/property deeds           | <input type="checkbox"/> FL Photo Archives (Gray Building)      | <input type="checkbox"/> demolition permits                | <input type="checkbox"/> local newspaper files |
| <input checked="" type="checkbox"/> tax records only          | <input type="checkbox"/> occupant/owner interview               | <input type="checkbox"/> commercial permits                |  |
| <input type="checkbox"/> interior inspection                  | <input type="checkbox"/> neighbor interview                     | <input type="checkbox"/> occupation permits                |  |
| <input type="checkbox"/> other methods (specify) _____        |   |  |  |

**SURVEYOR'S EVALUATION OF SITE (Check one choice on each line)**

Potentially eligible for local register? ☐ yes: name register at right ☒ no ☐ insufficient info Name of local register if eligible: \_\_\_\_\_  
 Individually eligible for National Register? ☐ yes ☒ no ☐ insufficient info \_\_\_\_\_  
 Potential contributor to Nat. Reg. district? ☐ yes ☒ no ☐ insufficient info \_\_\_\_\_  
 Area(s) of Historical Significance (See National Register Bulletin 15, p. 8 for categories: e.g. "architecture," "ethnic heritage," "community planning & development," etc.)  
 Community Planning and Development

Explanation of Evaluation (required, whether positive or not; limit to three lines; attach longer statement, if needed, on separate sheet)

This typical Frame Vernacular residence is common throughout the region. Combined with non-historic alterations and the lack of historical significance evidenced in available data, this building does not appear NRHP eligible.

**DOCUMENTATION (Photos, Plans, etc.)**

Bibliographic References (Use Continuation Sheet, give FMSF Manuscript # if relevant) Hillsborough County Property Appraiser's Office

Photographs (required) B&amp;W print(s) at least 3x5, at least one main facade.

Location of negatives &amp; negative numbers Archaeological Consultants, Inc. Roll 1/3-4

**RECORDER**

Name (last name first)/Address/Phone/Fax/Email/Affiliation Hinder, Kimberly

Archaeological Consultants, Inc./ P.O. Box 5103, Sarasota, FL 34277-5103/(941)925-9906/(941)925-9767/ACIMAIN@COMPUSERVE.COM

Remember: Use a Supplement for Site Forms or other continuation sheet for descriptions that do not fit in the spaces above.

**REQUIRED:** (1) USGS 7.5' MAP WITH STRUCTURE PINPOINTED IN RED  
 (2) LARGE SCALE STREET OR PLAT MAP  
 (3) PHOTO OF MAIN FACADE, PREFER B&W, AT LEAST 3x5

HYDROLOGICAL STRUCTURE FORM

GENERAL INFORMATION

Project Name: \_\_\_\_\_  
Location: \_\_\_\_\_  
Date: \_\_\_\_\_  
Scale: \_\_\_\_\_  
Drawing No: \_\_\_\_\_

1. Name of the structure: \_\_\_\_\_

2. Purpose of the structure: \_\_\_\_\_

3. Description of the structure: \_\_\_\_\_

1. Name of the structure	2. Purpose of the structure	3. Description of the structure
4. Material of construction	5. Foundation type	6. Height of structure
7. Length of structure	8. Width of structure	9. Area of structure
10. Volume of structure	11. Weight of structure	12. Cost of structure

4. Details of the structure: \_\_\_\_\_

1. Name of the structure	2. Purpose of the structure	3. Description of the structure
4. Material of construction	5. Foundation type	6. Height of structure
7. Length of structure	8. Width of structure	9. Area of structure
10. Volume of structure	11. Weight of structure	12. Cost of structure

5. Details of the structure: \_\_\_\_\_

1. Name of the structure	2. Purpose of the structure	3. Description of the structure
4. Material of construction	5. Foundation type	6. Height of structure
7. Length of structure	8. Width of structure	9. Area of structure
10. Volume of structure	11. Weight of structure	12. Cost of structure

6. Details of the structure: \_\_\_\_\_

1. Name of the structure	2. Purpose of the structure	3. Description of the structure
4. Material of construction	5. Foundation type	6. Height of structure
7. Length of structure	8. Width of structure	9. Area of structure
10. Volume of structure	11. Weight of structure	12. Cost of structure

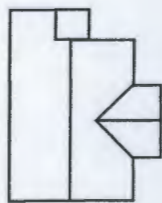
7. Notes: \_\_\_\_\_  
8. Remarks: \_\_\_\_\_  
9. Signature: \_\_\_\_\_  
10. Date: \_\_\_\_\_



PHOTOGRAPH



STREET OR PLAT MAP



4018 Highview Road

Highview Rd.

S.R. 574 (Martin Luther King, Jr. Blvd.)







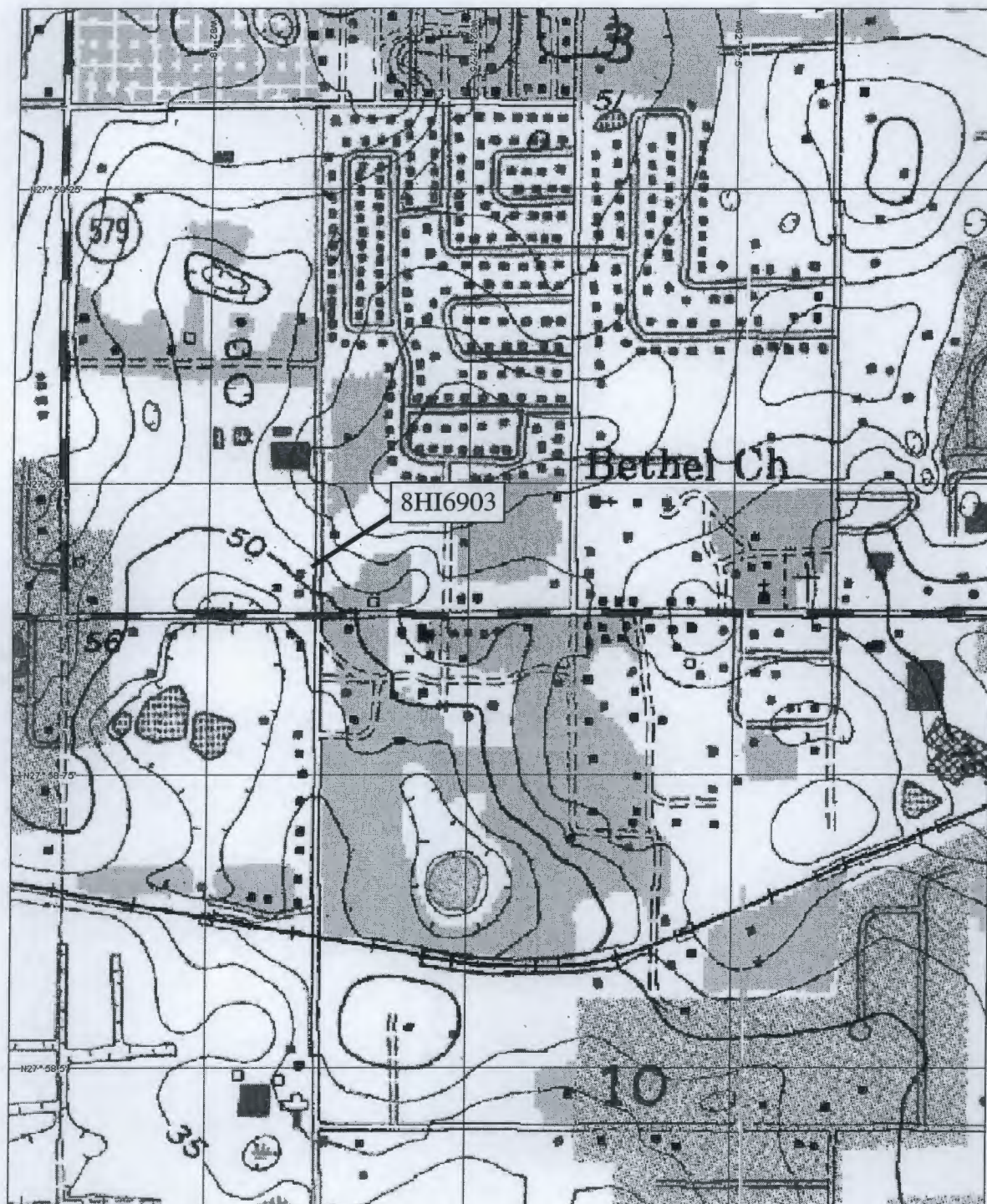
Figure 1. A schematic diagram of the experimental setup for the study of the effect of the concentration of the reactants on the rate of the reaction.





USGS MAP

Brandon, Fla 1956, PR 1987







Page 1  
X original  
\_\_\_ update

HISTORICAL STRUCTURE FORM  
FLORIDA MASTER SITE FILE

Site 8HI5690  
Recorder# 1

SITE NAME 3942 Highview Road  
HISTORIC CONTEXTS Boom Times  
NAT. REGISTER CATEGORY Building  
OTHER NAMES OR MSF NOS None  
COUNTY Hillsborough OWNERSHIP TYPE Private - Individual  
PROJECT NAME CRAS of SR 574 DHR NO \_\_\_\_\_  
LOCATION (Attach copy of USGS map, sketch-map of immediate area)  
ADDRESS 3942 Highview Road CITY Mango GV  
VICINITY OF / ROUTE TO SW corner of Highview Rd. and Martin  
Luther King Blvd.  
SUBDIVISION Unknown BLOCK NO N/A LOT NO N/A  
PLAT OR OTHER MAP FDOT Aerial Photographs  
TOWNSHIP 29S RANGE 20E SECTION 10 1/4 NW 1/4-1/4 NW  
IRREGULAR SEC? \_\_\_ y X n LAND GRANT Unknown  
USGS 7.5' MAP Brandon Quadrangle, 1956 (PR 1987)  
UTM: ZONE 17 EASTING 372260 NORTHING 3095600  
COORDINATES: LATITUDE \_\_\_ D \_\_\_ M \_\_\_ S LONGITUDE \_\_\_ D \_\_\_ M \_\_\_ S

HISTORY

ARCHITECT: Unknown  
BUILDER: Unknown  
CONST DATE 1925 CIRCA C RESTORATION DATE(S): N/A  
MODIFICATION DATE(S): Unknown  
MOVE: DATE N/A ORIG LOCATION N/A  
ORIGINAL USE(S) Private residence  
PRESENT USE(S) Private residence

DESCRIPTION

STYLE Bungalow  
PLAN: EXTERIOR Rectangular  
INTERIOR Unknown  
NO.: STORIES 1.0 OUTBLDGS 0 PORCHES 1 DORMERS 0  
STRUCTURAL SYSTEM(S) Wood frame  
EXTERIOR FABRIC(S) Weatherboard  
FOUNDATION: TYPE Pier MATLS Unknown  
INFILL Unknown  
PORCHES S/shed roof/wood balustrade & supports/3 bay  
ROOF: TYPE Front gable SURFACING Composition shingles  
SECONDARY STRUCS. None  
CHIMNEY: NO 0 MTLs N/A LOCNS N/A  
WINDOWS Awning, metal, 2; DHS, wood, 1/1  
EXTERIOR ORNAMENT Wood  
CONDITION Good SURROUNDINGS Urban  
NARRATIVE (general, interior, landscape, context; 3 lines only)  
Alterations include the enclosure of the front porch and  
replacement awning windows. This house exhibits exposed rafter  
tails.

ARCHAEOLOGICAL REMAINS AT THE SITE

FMSF ARCHAEOLOGICAL FORM COMPLETED? \_\_\_ y X n (IF Y, ATTACH)  
ARTIFACTS OR OTHER REMAINS None observed.

DATE: 11/11/11

1. The first section of the report describes the general characteristics of the study area, including the location, extent, and boundaries of the study area. The second section describes the methodology used in the study, including the data sources, data collection methods, and data analysis methods. The third section describes the results of the study, including the distribution of the study area, the distribution of the study area, and the distribution of the study area. The fourth section describes the conclusions of the study, including the distribution of the study area, the distribution of the study area, and the distribution of the study area. The fifth section describes the recommendations of the study, including the distribution of the study area, the distribution of the study area, and the distribution of the study area.

2. The first section of the report describes the general characteristics of the study area, including the location, extent, and boundaries of the study area. The second section describes the methodology used in the study, including the data sources, data collection methods, and data analysis methods. The third section describes the results of the study, including the distribution of the study area, the distribution of the study area, and the distribution of the study area. The fourth section describes the conclusions of the study, including the distribution of the study area, the distribution of the study area, and the distribution of the study area. The fifth section describes the recommendations of the study, including the distribution of the study area, the distribution of the study area, and the distribution of the study area.

3. The first section of the report describes the general characteristics of the study area, including the location, extent, and boundaries of the study area. The second section describes the methodology used in the study, including the data sources, data collection methods, and data analysis methods. The third section describes the results of the study, including the distribution of the study area, the distribution of the study area, and the distribution of the study area. The fourth section describes the conclusions of the study, including the distribution of the study area, the distribution of the study area, and the distribution of the study area. The fifth section describes the recommendations of the study, including the distribution of the study area, the distribution of the study area, and the distribution of the study area.

4. The first section of the report describes the general characteristics of the study area, including the location, extent, and boundaries of the study area. The second section describes the methodology used in the study, including the data sources, data collection methods, and data analysis methods. The third section describes the results of the study, including the distribution of the study area, the distribution of the study area, and the distribution of the study area. The fourth section describes the conclusions of the study, including the distribution of the study area, the distribution of the study area, and the distribution of the study area. The fifth section describes the recommendations of the study, including the distribution of the study area, the distribution of the study area, and the distribution of the study area.



AREAS OF SIGNIFICANCE Community Planning and Development.

REQUIRED: USGS MAP OR COPY WITH SITE LOCATION MARKED

THE FOLLOWING INFORMATION IS FOR YOUR INFORMATION ONLY. IT IS NOT TO BE USED FOR ANY OTHER PURPOSE.

THE FOLLOWING INFORMATION IS FOR YOUR INFORMATION ONLY. IT IS NOT TO BE USED FOR ANY OTHER PURPOSE.

THE FOLLOWING INFORMATION IS FOR YOUR INFORMATION ONLY. IT IS NOT TO BE USED FOR ANY OTHER PURPOSE.

THE FOLLOWING INFORMATION IS FOR YOUR INFORMATION ONLY. IT IS NOT TO BE USED FOR ANY OTHER PURPOSE.

THE FOLLOWING INFORMATION IS FOR YOUR INFORMATION ONLY. IT IS NOT TO BE USED FOR ANY OTHER PURPOSE.

THE FOLLOWING INFORMATION IS FOR YOUR INFORMATION ONLY. IT IS NOT TO BE USED FOR ANY OTHER PURPOSE.

THE FOLLOWING INFORMATION IS FOR YOUR INFORMATION ONLY. IT IS NOT TO BE USED FOR ANY OTHER PURPOSE.

THE FOLLOWING INFORMATION IS FOR YOUR INFORMATION ONLY. IT IS NOT TO BE USED FOR ANY OTHER PURPOSE.

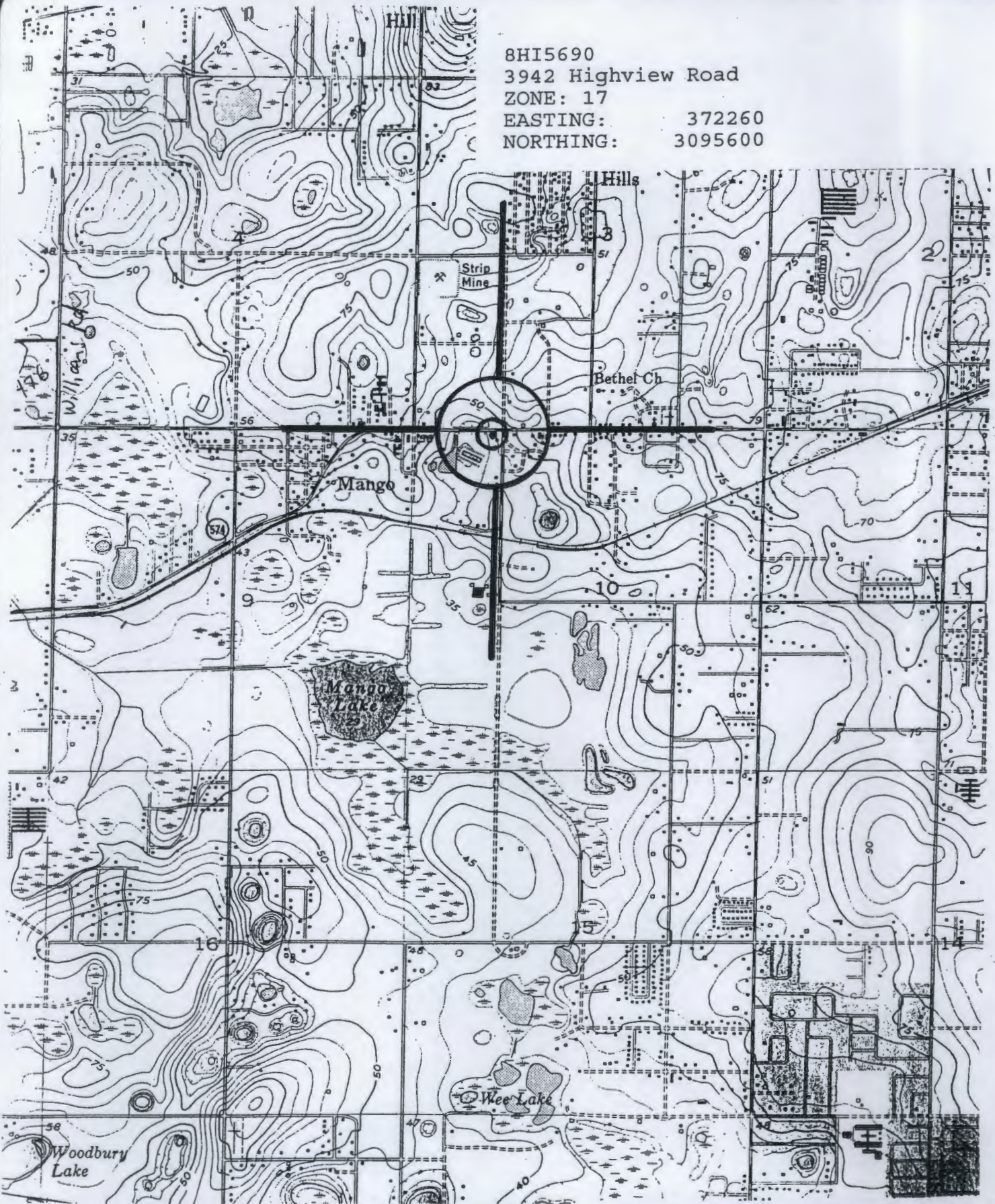
THE FOLLOWING INFORMATION IS FOR YOUR INFORMATION ONLY. IT IS NOT TO BE USED FOR ANY OTHER PURPOSE.

THE FOLLOWING INFORMATION IS FOR YOUR INFORMATION ONLY. IT IS NOT TO BE USED FOR ANY OTHER PURPOSE.

THE FOLLOWING INFORMATION IS FOR YOUR INFORMATION ONLY. IT IS NOT TO BE USED FOR ANY OTHER PURPOSE.



8HI5690  
3942 Highview Road  
ZONE: 17  
EASTING: 372260  
NORTHING: 3095600



Brandon, Fla. Quadrangle  
USGS 7.5 Minute Series (Topographic)  
1956 Photorevised 1969  
Scale: 1:24,000







# HISTORICAL STRUCTURE FORM

## FLORIDA MASTER SITE FILE

Version 3.0 11/96

Consult Guide To Historical Structure Forms for detailed instructions.

Site #8 HI6904

Recorder # 1/8

Field Date 8/10/00

Form Date 9/11/00

☒ Original  
☐ Update  
 (give site #)

Site Name(s) (address if none) 3938 Highview Road Multiple Listing [DHR only] \_\_\_\_\_  
 Survey S.R. 574 from C.R. 579 to McIntosh Road PD&E Study Survey # \_\_\_\_\_  
 National Register Category (Please check one: consult with Site File before using last four): ☒ building ☐ structure ☐ district ☐ site ☐ object

### LOCATION & IDENTIFICATION

Address (Include N,S,E,W;#;St.,Ave.,etc.) 3938 Highview Road  
 Cross Streets (nearest/between) between S.R. 574 and Park Street on west  
 City/Town (within 3 miles) Seffner In Current City Limits: ☒ y ☐ n ☐ unknown  
 County Hillsborough Tax Parcel #(s) U-10-29-20-ZZZ-000002-41470.0  
 Subdivision name N/A Block N/A Lot N/A  
 Ownership (Please check one): ☐ private-profit ☒ private-individual ☐ city ☐ county ☐ Native American  
☐ private-nonprofit ☐ private-unspecified ☐ state ☐ federal ☐ foreign ☐ unknown  
 Name of Public Tract (e.g., park) \_\_\_\_\_  
 Route to (especially if no street address) \_\_\_\_\_

### MAPPING

USGS 7.5' Map Name & Date Brandon, Fla. 1956, PR 1987  
 Township 29S Range 20E Section 10 1/4 section: ☒ NW ☐ SW ☐ SE ☐ NE ☐ Irregular-name: \_\_\_\_\_  
 Landgrant \_\_\_\_\_ UTM: Zone ☐ 16 ☒ 17 Easting 372330 Northing 3095769  
 Plat or other map (map's name, location) \_\_\_\_\_

### DESCRIPTION

Style\* Frame Vernacular Exterior Plan\* Rectangular Number of Stories 1  
 Structural System(s)\* Wood frame  
 Foundation: Type(s)\* Continuous Material(s)\* Concrete block  
 Exterior Fabric(s)\* Paneling, asbestos shingle  
 Roof: Type(s)\* Gable Material(s)\* 5V crimp  
 Roof secondary strucs. (dormers etc.)\* \_\_\_\_\_  
 Chimney: No. 0 Material(s)\* \_\_\_\_\_ Location(s)\* \_\_\_\_\_  
 Windows (types, materials, etc.)\* 6/6 SHS, metal, independent, ribbon and paired

Main Entrance (stylistic details) \_\_\_\_\_  
 Porches: #open 2 #closed \_\_\_\_\_ #incised \_\_\_\_\_ Location(s) East, south  
 Porch roof type(s) Gable, gable  
 Exterior Ornament Gable vent

Interior Plan\* unknown  
 Condition (Please check one): ☐ excellent ☒ good ☐ fair ☐ deteriorated ☐ ruinous  
 Surroundings (N=None, S=Some, M=Most, A=All/nearly all) S commercial S residential \_\_\_\_\_ institutional \_\_\_\_\_ undeveloped  
 Ancillary Features (No., type of outbuildings; major landscape features. Use continuation sheet for descriptions of interior, landscaping, etc) c. 1970 concrete block garage on south

Archaeological Remains None observed. ☐ Check if Archaeological Form completed  
 \*Consult Guide to Historical Structure Forms for preferred descriptions (coded fields at the Site File).

### DHR USE ONLY\*\*\*\*\*OFFICIAL EVALUATIONS\*\*\*\*\*DHR USE ONLY

NR DATE	KEEPER-NR ELIGIBILITY <input type="checkbox"/> yes <input type="checkbox"/> no	Date _____
	SHPO-NR ELIGIBILITY: <input type="checkbox"/> yes <input type="checkbox"/> no <input type="checkbox"/> potentially elig. <input type="checkbox"/> insufficient info	Date _____
DELIST DATE	LOCAL DESIGNATION: _____	Date _____
	Local office _____	
National Register Criteria for Evaluation <input type="checkbox"/> a <input type="checkbox"/> b <input type="checkbox"/> c <input type="checkbox"/> d (See National Register Bulletin 15, p.2)		

HISTORICAL STRUCTURE FORM  
FLORIDA MARINE SITE FILE  
Year of Survey: 1971

1. Name of Structure: St. Ignace Church  
2. Address: 1000 N. ...  
3. City: St. Ignace  
4. State: FL  
5. County: Alameda  
6. Date of Construction: 1880  
7. Architect: ...  
8. Builder: ...  
9. Description of Structure: ...  
10. Remarks: ...

11. Name of Owner: ...  
12. Address: ...  
13. City: ...  
14. State: ...  
15. County: ...  
16. Date of Acquisition: ...  
17. Remarks: ...

18. Name of Surveyor: ...  
19. Address: ...  
20. City: ...  
21. State: ...  
22. County: ...  
23. Date of Survey: ...  
24. Remarks: ...

25. Name of Photographer: ...  
26. Address: ...  
27. City: ...  
28. State: ...  
29. County: ...  
30. Date of Photography: ...  
31. Remarks: ...

32. Name of Inspector: ...  
33. Address: ...  
34. City: ...  
35. State: ...  
36. County: ...  
37. Date of Inspection: ...  
38. Remarks: ...

39. Name of Engineer: ...  
40. Address: ...  
41. City: ...  
42. State: ...  
43. County: ...  
44. Date of Engineering: ...  
45. Remarks: ...

46. Name of Architect: ...  
47. Address: ...  
48. City: ...  
49. State: ...  
50. County: ...  
51. Date of Architecture: ...  
52. Remarks: ...

53. Name of Surveyor: ...  
54. Address: ...  
55. City: ...  
56. State: ...  
57. County: ...  
58. Date of Survey: ...  
59. Remarks: ...



**HISTORICAL STRUCTURE FORM**

Site # 8 HI6904

Consult Guide to Historical Structure Forms for detailed instructions

**HISTORY**

Construction date: Exactly \_\_\_\_\_ (year) Approximately 1943 (year) Earlier than \_\_\_\_\_ (year) Later than \_\_\_\_\_ (year)

Architect (last name first): unknown Builder (last name first): unknown

Moves: ☐ yes ☒ no ☐ unknown Dates \_\_\_\_\_ Original address \_\_\_\_\_

Alterations: ☒ yes ☐ no ☐ unknown Dates c. 1980 Nature\* replacement siding & windows

Additions: ☒ yes ☐ no ☐ unknown Dates c. 1980 Nature\* room addition on north

Original Use\* (give date ranges) residence

Intermediate Uses\* (give date ranges) residence

Present Use\* (give date ranges) residence

Ownership History (especially original owner, dates, profession, etc.) Gary and Anita Lentz Life Estate (1977-Present)

\*Consult Guide to Historical Structure Forms for preferred descriptions (coded fields at the Site File).

**RESEARCH METHODS (Check all choices that apply; if needed write others at bottom)**

- |   |   |  |  |
|---|---|--|--|
| <input type="checkbox"/> formal archaeological survey         | <input checked="" type="checkbox"/> past surveys search at FMSF | <input checked="" type="checkbox"/> local library research | <input type="checkbox"/> Sanborn maps          |
| <input type="checkbox"/> informal archaeological inspection   | <input checked="" type="checkbox"/> past sites search at FMSF   | <input type="checkbox"/> non-local library research        | <input type="checkbox"/> subdivision maps      |
| <input checked="" type="checkbox"/> Public Lands Survey (DEP) | <input type="checkbox"/> FL Archives (Gray Building)            | <input type="checkbox"/> building permits                  | <input type="checkbox"/> plat maps             |
| <input type="checkbox"/> tax records/property deeds           | <input type="checkbox"/> FL Photo Archives (Gray Building)      | <input type="checkbox"/> demolition permits                | <input type="checkbox"/> local newspaper files |
| <input checked="" type="checkbox"/> tax records only          | <input checked="" type="checkbox"/> occupant/owner interview    | <input type="checkbox"/> commercial permits                |  |
| <input type="checkbox"/> interior inspection                  | <input type="checkbox"/> neighbor interview                     | <input type="checkbox"/> occupation permits                |  |
| <input type="checkbox"/> other methods (specify) _____        |   |  |  |

**SURVEYOR'S EVALUATION OF SITE (Check one choice on each line)**

Potentially eligible for local register? ☐ yes: name register at right ☒ no ☐ insufficient info Name of local register if eligible: \_\_\_\_\_

Individually eligible for National Register? ☐ yes ☒ no ☐ insufficient info \_\_\_\_\_

Potential contributor to Nat. Reg. district? ☐ yes ☒ no ☐ insufficient info \_\_\_\_\_

Area(s) of Historical Significance (See National Register Bulletin 15, p. 8 for categories: e.g. "architecture," "ethnic heritage," "community planning & development," etc.) \_\_\_\_\_

Community Planning and Development \_\_\_\_\_

Explanation of Evaluation (required, whether positive or not; limit to three lines; attach longer statement, if needed, on separate sheet)

Most of the original architectural detail and character have been lost on this typical Frame Vernacular residence.

In addition, the limited data available did not show that this building was historically significant.

Therefore, this residence does not appear NRHP eligible.

**DOCUMENTATION (Photos, Plans, etc.)**Bibliographic References (Use Continuation Sheet, give FMSF Manuscript # if relevant) Hillsborough County Property Appraiser's Office

Photographs (required) B&amp;W print(s) at least 3x5, at least one main facade.

Location of negatives & negative numbers Archaeological Consultants, Inc. Roll 1/8-9**RECORDER**Name (last name first)/Address/Phone/Fax/Email/Affiliation Hinder, KimberlyArchaeological Consultants, Inc./ P.O. Box 5103, Sarasota, FL 34277-5103/(941)925-9906/(941)925-9767/ACIMAIN@COMPUSERVE.COM

Remember: Use a Supplement for Site Forms or other continuation sheet for descriptions that do not fit in the spaces above.

**REQUIRED:** (1) USGS 7.5' MAP WITH STRUCTURE PINPOINTED IN RED

(2) LARGE SCALE STREET OR PLAT MAP

(3) PHOTO OF MAIN FACADE, PREFER B&W, AT LEAST 3x5

HISTORICAL STRUCTURE FORM

0-1-2004

1. Name of Property: \_\_\_\_\_  
2. Address: \_\_\_\_\_  
3. City: \_\_\_\_\_ State: \_\_\_\_\_ Zip: \_\_\_\_\_  
4. Owner: \_\_\_\_\_  
5. Date of Construction: \_\_\_\_\_  
6. Date of Renovation: \_\_\_\_\_  
7. Architect: \_\_\_\_\_  
8. Engineer: \_\_\_\_\_  
9. Contractor: \_\_\_\_\_  
10. Other: \_\_\_\_\_

11. Description of Structure: \_\_\_\_\_  
12. Historical Significance: \_\_\_\_\_  
13. Architectural Style: \_\_\_\_\_  
14. Materials: \_\_\_\_\_  
15. Features: \_\_\_\_\_  
16. Condition: \_\_\_\_\_  
17. Recommendations: \_\_\_\_\_  
18. Notes: \_\_\_\_\_

19. Photos: \_\_\_\_\_  
20. Drawings: \_\_\_\_\_  
21. Other: \_\_\_\_\_  
22. Signature: \_\_\_\_\_  
23. Date: \_\_\_\_\_  
24. Title: \_\_\_\_\_  
25. Organization: \_\_\_\_\_

26. Comments: \_\_\_\_\_  
27. Additional Information: \_\_\_\_\_  
28. Contact Information: \_\_\_\_\_  
29. Other: \_\_\_\_\_

30. Final Remarks: \_\_\_\_\_  
31. Approval: \_\_\_\_\_  
32. Date: \_\_\_\_\_  
33. Signature: \_\_\_\_\_  
34. Title: \_\_\_\_\_  
35. Organization: \_\_\_\_\_

36. ATTACHED MAP WITH STRUCTURE PINPOINTED IN RED  
37. (2) LARGE SCALE STREET OR PLAT MAP  
38. 3) PHOTO OF MAIN FACADE FROM AT LEAST TWO



PHOTOGRAPH



STREET OR PLAT MAP

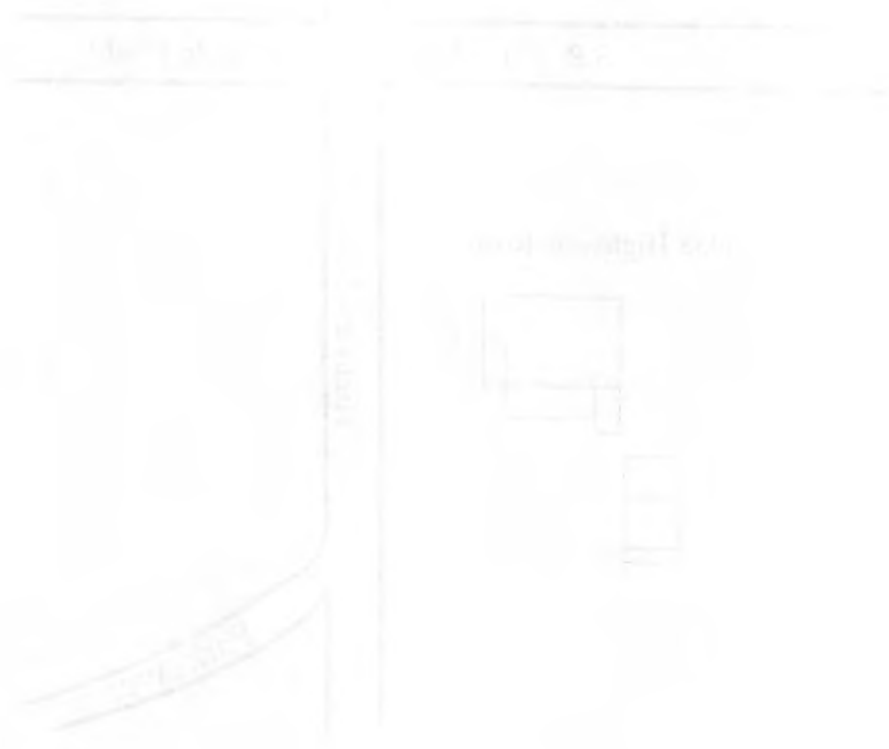


# THE HISTORY OF THE CITY OF BOSTON

FROM THE FIRST SETTLEMENT TO THE PRESENT TIME





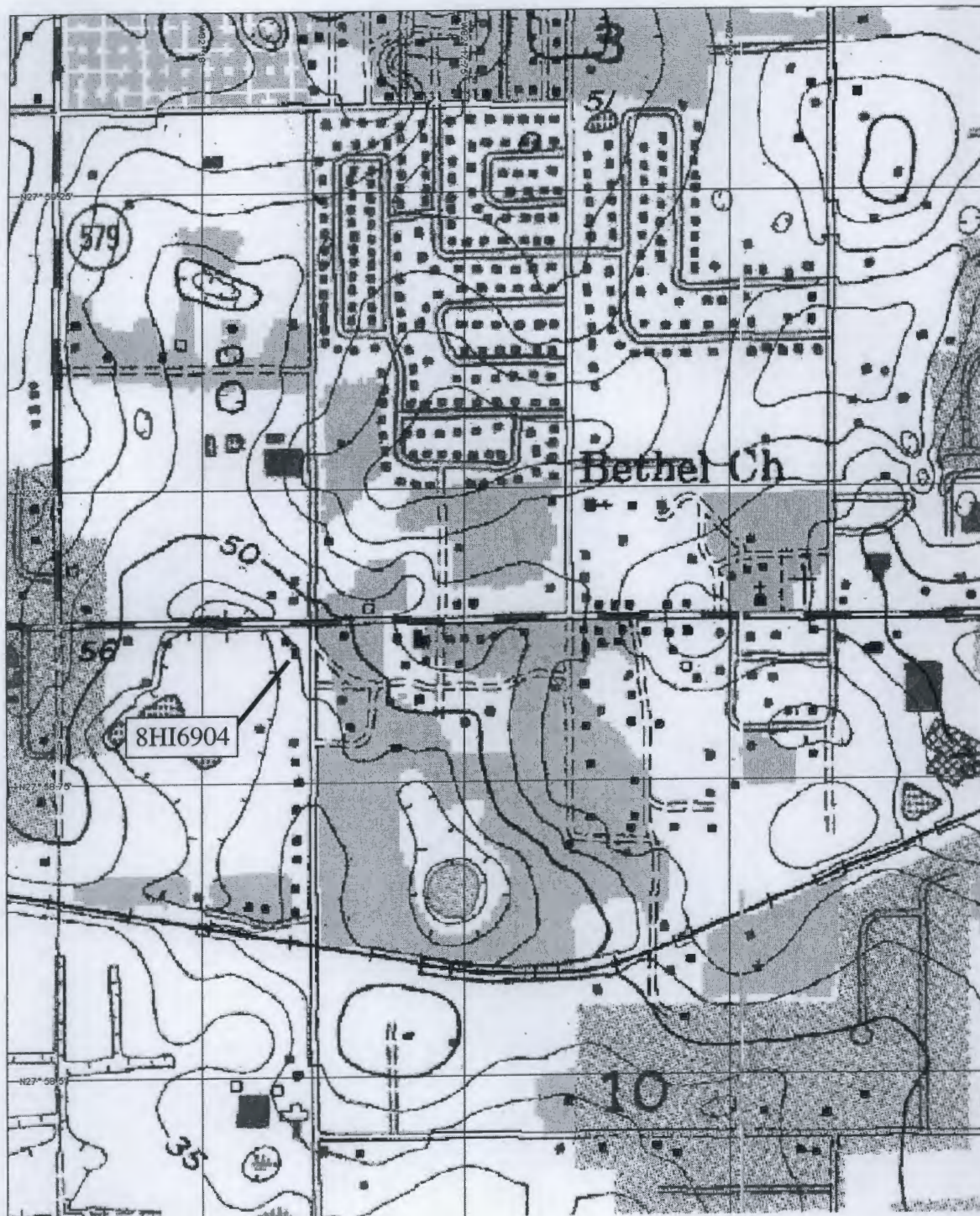
THE HISTORY OF THE CITY OF BOSTON






USGS MAP

Brandon, Fla 1956, PR 1987



Published Weekly, except during the Months of May and June, when it is Published Bi-Weekly



10

10



## HISTORICAL STRUCTURE FORM

## FLORIDA MASTER SITE FILE

Version 3.0 11/96

Consult Guide To Historical Structure Forms for detailed instructions.

Site #8 HI6905

Recorder # 1/10

Field Date 8/10/00

Form Date 9/11/00

☒ Original☐ Update

(give site #)

Site Name(s) (address if none) 11908 Park Avenue

Multiple Listing [DHR only]

Survey S.R. 574 from C.R. 579 to McIntosh Road PD&amp;E Study

Survey #

National Register Category (Please check one: consult with Site File before using last four):

☒ building ☐ structure ☐ district ☐ site ☐ object

## LOCATION &amp; IDENTIFICATION

Address (Include N,S,E,W;#;St.,Ave.,etc.) 11908 Park Avenue

Cross Streets (nearest/between) between Lake Drive and Highview Road

City/Town (within 3 miles) Seffner

In Current City Limits: ☒ y ☐ n ☐ unknown

County Hillsborough

Tax Parcel #(s) U-10-29-20-29L-000001-00019.0

Subdivision name Mirror Lake

Block 1 Lot 19

Ownership (Please check one):

☐ private-profit ☒ private-individual ☐ city ☐ county ☐ Native American  
☐ private-nonprofit ☐ private-unspecified ☐ state ☐ federal ☐ foreign ☐ unknown

Name of Public Tract (e.g., park)

Route to (especially if no street address)

## MAPPING

USGS 7.5' Map Name &amp; Date Brandon, Fla. 1956, PR 1987

Township 29S Range 20E Section 10 1/4 section: ☒ NW ☐ SW ☐ SE ☐ NE ☐ Irregular-name:Landgrant UTM: Zone ☐ 16 ☒ 17 Easting 372458 Northing 3095749

Plat or other map (map's name, location)

## DESCRIPTION

Style\* Frame Vernacular Exterior Plan\* Irregular Number of Stories 1

Structural System(s)\* Wood frame

Foundation: Type(s)\* Pier Material(s)\* Concrete

Exterior Fabric(s)\* Vinyl siding

Roof: Type(s)\* Gable Material(s)\* Composition shingle

Roof secondary strucs. (dormers etc.)\*

Chimney: No. 1 Material(s)\* Brick Location(s)\* Interior north slope

Windows (types, materials, etc.)\* 2/2 SHS, metal, independent, paired, and ribbon

Main Entrance (stylistic details)

Porches: #open #closed #incised Location(s)

Porch roof type(s)

Exterior Ornament

Interior Plan\* unknown

Condition (Please check one): ☐ excellent ☐ good ☒ fair ☐ deteriorated ☐ ruinous

Surroundings (N=None, S=Some, M=Most, A=All/nearly all) S commercial S residential institutional undeveloped

Ancillary Features (No., type of outbuildings; major landscape features. Use continuation sheet for descriptions of interior, landscaping, etc) c. 1965 shed on north

Archaeological Remains None observed.

☐ Check if Archaeological Form completed

\*Consult Guide to Historical Structure Forms for preferred descriptions (coded fields at the Site File).

## DHR USE ONLY\*\*\*\*\*OFFICIAL EVALUATIONS\*\*\*\*\*DHR USE ONLY

NR DATE

KEEPER-NR ELIGIBILITY ☐ yes ☐ no

Date

SHPO-NR ELIGIBILITY: ☐ yes ☐ no ☐ potentially elig. ☐ insufficient info

Date

DELIST DATE

LOCAL DESIGNATION:

Date

Local office

National Register Criteria for Evaluation ☐ a ☐ b ☐ c ☐ d (See National Register Bulletin 15, p.2)

HISTORICAL STRUCTURE FORM  
FLORIDA MASTER SITE FILE

Page: 1  
Date: 10/1/80  
Sheet: 1 of 1

Map No. 1  
Sheet No. 1

11/1/80  
11/1/80  
11/1/80

1. Name of Structure: \_\_\_\_\_

2. Address: \_\_\_\_\_

3. City: \_\_\_\_\_

4. State: \_\_\_\_\_

5. Zip: \_\_\_\_\_

6. Date of Construction: \_\_\_\_\_

7. Architect: \_\_\_\_\_

8. Builder: \_\_\_\_\_

9. Owner: \_\_\_\_\_

10. Description of Structure: \_\_\_\_\_

11. Historical Significance: \_\_\_\_\_

12. Other Information: \_\_\_\_\_

13. Remarks: \_\_\_\_\_

14. Date of Survey: \_\_\_\_\_

15. Surveyor: \_\_\_\_\_

16. Photographer: \_\_\_\_\_

17. Notes: \_\_\_\_\_

18. Drawings: \_\_\_\_\_

19. Photos: \_\_\_\_\_

20. Other: \_\_\_\_\_



**HISTORICAL STRUCTURE FORM**

Site # 8 HI6905

Consult Guide to Historical Structure Forms for detailed instructions

**HISTORY**

Construction date: Exactly \_\_\_\_\_ (year) Approximately 1945 (year) Earlier than \_\_\_\_\_ (year) Later than \_\_\_\_\_ (year)  
 Architect (last name first): unknown Builder (last name first): unknown  
 Moves: ☐ yes ☒ no ☐ unknown Dates \_\_\_\_\_ Original address \_\_\_\_\_  
 Alterations: ☒ yes ☐ no ☐ unknown Dates c. 1980 Nature\* enclosed S porch, replacement siding and windows  
 Additions: ☒ yes ☐ no ☐ unknown Dates c. 1980 Nature\* carport addition on west, room addition on north  
 Original Use\* (give date ranges) residence  
 Intermediate Uses\* (give date ranges) residence  
 Present Use\* (give date ranges) residence  
 Ownership History (especially original owner, dates, profession, etc.) Gertrude Godin (1980 - Present)

\*Consult Guide to Historical Structure Forms for preferred descriptions (coded fields at the Site File).

**RESEARCH METHODS (Check all choices that apply; if needed write others at bottom)**

- |   |   |  |  |
|---|---|--|--|
| <input type="checkbox"/> formal archaeological survey         | <input checked="" type="checkbox"/> past surveys search at FMSF | <input checked="" type="checkbox"/> local library research | <input type="checkbox"/> Sanborn maps          |
| <input type="checkbox"/> informal archaeological inspection   | <input checked="" type="checkbox"/> past sites search at FMSF   | <input type="checkbox"/> non-local library research        | <input type="checkbox"/> subdivision maps      |
| <input checked="" type="checkbox"/> Public Lands Survey (DEP) | <input type="checkbox"/> FL Archives (Gray Building)            | <input type="checkbox"/> building permits                  | <input type="checkbox"/> plat maps             |
| <input type="checkbox"/> tax records/property deeds           | <input type="checkbox"/> FL Photo Archives (Gray Building)      | <input type="checkbox"/> demolition permits                | <input type="checkbox"/> local newspaper files |
| <input checked="" type="checkbox"/> tax records only          | <input type="checkbox"/> occupant/owner interview               | <input type="checkbox"/> commercial permits                |  |
| <input type="checkbox"/> interior inspection                  | <input type="checkbox"/> neighbor interview                     | <input type="checkbox"/> occupation permits                |  |
| <input type="checkbox"/> other methods (specify) _____        |   |  |  |

**SURVEYOR'S EVALUATION OF SITE (Check one choice on each line)**

Potentially eligible for local register? ☐ yes: name register at right ☒ no ☐ insufficient info Name of local register if eligible: \_\_\_\_\_  
 Individually eligible for National Register? ☐ yes ☒ no ☐ insufficient info \_\_\_\_\_  
 Potential contributor to Nat. Reg. district? ☐ yes ☒ no ☐ insufficient info \_\_\_\_\_  
 Area(s) of Historical Significance (See National Register Bulletin 15, p. 8 for categories: e.g. "architecture," "ethnic heritage," "community planning & development," etc.)  
Community Planning and Development

Explanation of Evaluation (required, whether positive or not; limit to three lines; attach longer statement, if needed, on separate sheet)  
Substantial non-historic alterations detract from the building's historic integrity. Moreover,  
available data suggest that this building possesses no historical significance. Thus, this building  
does not appear NRHP eligible.

**DOCUMENTATION (Photos, Plans, etc.)**Bibliographic References (Use Continuation Sheet, give FMSF Manuscript # if relevant) Hillsborough County Property Appraiser's Office

Photographs (required) B&amp;W print(s) at least 3x5, at least one main facade.

Location of negatives & negative numbers Archaeological Consultants, Inc. Roll 1/10-11**RECORDER**Name (last name first)/Address/Phone/Fax/Email/Affiliation Hinder, KimberlyArchaeological Consultants, Inc./ P.O. Box 5103, Sarasota, FL 34277-5103/(941)925-9906/(941)925-9767/ACIMAIN@COMPUSERVE.COM

Remember: Use a Supplement for Site Forms or other continuation sheet for descriptions that do not fit in the spaces above.

**REQUIRED:** (1) USGS 7.5' MAP WITH STRUCTURE PINPOINTED IN RED  
 (2) LARGE SCALE STREET OR PLAT MAP  
 (3) PHOTO OF MAIN FACADE, PREFER B&W, AT LEAST 3x5

# HISTORICAL STRUCTURE FORM

1. NAME OF STRUCTURE  
2. ADDRESS  
3. CITY  
4. STATE  
5. ZIP

1. NAME OF STRUCTURE	2. ADDRESS	3. CITY	4. STATE	5. ZIP
6. YEAR BUILT	7. YEAR REBUILT	8. YEAR DEMOLISHED	9. YEAR RESTORED	10. YEAR RENOVATED
11. ARCHITECT	12. ARCHITECT FIRM	13. ARCHITECT ADDRESS	14. ARCHITECT CITY	15. ARCHITECT STATE
16. ARCHITECT ZIP	17. ARCHITECT PHONE	18. ARCHITECT FAX	19. ARCHITECT E-MAIL	20. ARCHITECT WEBSITE
21. ARCHITECT TYPE	22. ARCHITECT STYLE	23. ARCHITECT MATERIAL	24. ARCHITECT COLOR	25. ARCHITECT FINISH
26. ARCHITECT DETAIL	27. ARCHITECT ORNAMENT	28. ARCHITECT DECORATION	29. ARCHITECT FURNITURE	30. ARCHITECT LIGHTING
31. ARCHITECT PLANTING	32. ARCHITECT LANDSCAPE	33. ARCHITECT GARDEN	34. ARCHITECT PATIO	35. ARCHITECT PORCH
36. ARCHITECT BALCONY	37. ARCHITECT TERRACE	38. ARCHITECT STAIR	39. ARCHITECT ELEVATOR	40. ARCHITECT HALLWAY
41. ARCHITECT BATH	42. ARCHITECT KITCHEN	43. ARCHITECT LIVING	44. ARCHITECT DINING	45. ARCHITECT BEDROOM
46. ARCHITECT CLOSET	47. ARCHITECT GARAGE	48. ARCHITECT DRIVEWAY	49. ARCHITECT FENCE	50. ARCHITECT GATE
51. ARCHITECT DOOR	52. ARCHITECT WINDOW	53. ARCHITECT SHUTTER	54. ARCHITECT CURTAIN	55. ARCHITECT BLIND
56. ARCHITECT SLAT	57. ARCHITECT RAIL	58. ARCHITECT ROD	59. ARCHITECT HOOK	60. ARCHITECT KNOB
61. ARCHITECT HANDLE	62. ARCHITECT LATCH	63. ARCHITECT LOCK	64. ARCHITECT KEY	65. ARCHITECT HANDLE
66. ARCHITECT HANDLE	67. ARCHITECT HANDLE	68. ARCHITECT HANDLE	69. ARCHITECT HANDLE	70. ARCHITECT HANDLE


71. ARCHITECT HANDLE	72. ARCHITECT HANDLE	73. ARCHITECT HANDLE	74. ARCHITECT HANDLE	75. ARCHITECT HANDLE
76. ARCHITECT HANDLE	77. ARCHITECT HANDLE	78. ARCHITECT HANDLE	79. ARCHITECT HANDLE	80. ARCHITECT HANDLE
81. ARCHITECT HANDLE	82. ARCHITECT HANDLE	83. ARCHITECT HANDLE	84. ARCHITECT HANDLE	85. ARCHITECT HANDLE
86. ARCHITECT HANDLE	87. ARCHITECT HANDLE	88. ARCHITECT HANDLE	89. ARCHITECT HANDLE	90. ARCHITECT HANDLE
91. ARCHITECT HANDLE	92. ARCHITECT HANDLE	93. ARCHITECT HANDLE	94. ARCHITECT HANDLE	95. ARCHITECT HANDLE
96. ARCHITECT HANDLE	97. ARCHITECT HANDLE	98. ARCHITECT HANDLE	99. ARCHITECT HANDLE	100. ARCHITECT HANDLE
101. ARCHITECT HANDLE	102. ARCHITECT HANDLE	103. ARCHITECT HANDLE	104. ARCHITECT HANDLE	105. ARCHITECT HANDLE
106. ARCHITECT HANDLE	107. ARCHITECT HANDLE	108. ARCHITECT HANDLE	109. ARCHITECT HANDLE	110. ARCHITECT HANDLE
111. ARCHITECT HANDLE	112. ARCHITECT HANDLE	113. ARCHITECT HANDLE	114. ARCHITECT HANDLE	115. ARCHITECT HANDLE
116. ARCHITECT HANDLE	117. ARCHITECT HANDLE	118. ARCHITECT HANDLE	119. ARCHITECT HANDLE	120. ARCHITECT HANDLE
121. ARCHITECT HANDLE	122. ARCHITECT HANDLE	123. ARCHITECT HANDLE	124. ARCHITECT HANDLE	125. ARCHITECT HANDLE
126. ARCHITECT HANDLE	127. ARCHITECT HANDLE	128. ARCHITECT HANDLE	129. ARCHITECT HANDLE	130. ARCHITECT HANDLE
131. ARCHITECT HANDLE	132. ARCHITECT HANDLE	133. ARCHITECT HANDLE	134. ARCHITECT HANDLE	135. ARCHITECT HANDLE
136. ARCHITECT HANDLE	137. ARCHITECT HANDLE	138. ARCHITECT HANDLE	139. ARCHITECT HANDLE	140. ARCHITECT HANDLE
141. ARCHITECT HANDLE	142. ARCHITECT HANDLE	143. ARCHITECT HANDLE	144. ARCHITECT HANDLE	145. ARCHITECT HANDLE
146. ARCHITECT HANDLE	147. ARCHITECT HANDLE	148. ARCHITECT HANDLE	149. ARCHITECT HANDLE	150. ARCHITECT HANDLE
151. ARCHITECT HANDLE	152. ARCHITECT HANDLE	153. ARCHITECT HANDLE	154. ARCHITECT HANDLE	155. ARCHITECT HANDLE
156. ARCHITECT HANDLE	157. ARCHITECT HANDLE	158. ARCHITECT HANDLE	159. ARCHITECT HANDLE	160. ARCHITECT HANDLE
161. ARCHITECT HANDLE	162. ARCHITECT HANDLE	163. ARCHITECT HANDLE	164. ARCHITECT HANDLE	165. ARCHITECT HANDLE
166. ARCHITECT HANDLE	167. ARCHITECT HANDLE	168. ARCHITECT HANDLE	169. ARCHITECT HANDLE	170. ARCHITECT HANDLE
171. ARCHITECT HANDLE	172. ARCHITECT HANDLE	173. ARCHITECT HANDLE	174. ARCHITECT HANDLE	175. ARCHITECT HANDLE
176. ARCHITECT HANDLE	177. ARCHITECT HANDLE	178. ARCHITECT HANDLE	179. ARCHITECT HANDLE	180. ARCHITECT HANDLE
181. ARCHITECT HANDLE	182. ARCHITECT HANDLE	183. ARCHITECT HANDLE	184. ARCHITECT HANDLE	185. ARCHITECT HANDLE
186. ARCHITECT HANDLE	187. ARCHITECT HANDLE	188. ARCHITECT HANDLE	189. ARCHITECT HANDLE	190. ARCHITECT HANDLE
191. ARCHITECT HANDLE	192. ARCHITECT HANDLE	193. ARCHITECT HANDLE	194. ARCHITECT HANDLE	195. ARCHITECT HANDLE
196. ARCHITECT HANDLE	197. ARCHITECT HANDLE	198. ARCHITECT HANDLE	199. ARCHITECT HANDLE	200. ARCHITECT HANDLE

201. ARCHITECT HANDLE	202. ARCHITECT HANDLE	203. ARCHITECT HANDLE	204. ARCHITECT HANDLE	205. ARCHITECT HANDLE
206. ARCHITECT HANDLE	207. ARCHITECT HANDLE	208. ARCHITECT HANDLE	209. ARCHITECT HANDLE	210. ARCHITECT HANDLE
211. ARCHITECT HANDLE	212. ARCHITECT HANDLE	213. ARCHITECT HANDLE	214. ARCHITECT HANDLE	215. ARCHITECT HANDLE
216. ARCHITECT HANDLE	217. ARCHITECT HANDLE	218. ARCHITECT HANDLE	219. ARCHITECT HANDLE	220. ARCHITECT HANDLE
221. ARCHITECT HANDLE	222. ARCHITECT HANDLE	223. ARCHITECT HANDLE	224. ARCHITECT HANDLE	225. ARCHITECT HANDLE
226. ARCHITECT HANDLE	227. ARCHITECT HANDLE	228. ARCHITECT HANDLE	229. ARCHITECT HANDLE	230. ARCHITECT HANDLE
231. ARCHITECT HANDLE	232. ARCHITECT HANDLE	233. ARCHITECT HANDLE	234. ARCHITECT HANDLE	235. ARCHITECT HANDLE
236. ARCHITECT HANDLE	237. ARCHITECT HANDLE	238. ARCHITECT HANDLE	239. ARCHITECT HANDLE	240. ARCHITECT HANDLE
241. ARCHITECT HANDLE	242. ARCHITECT HANDLE	243. ARCHITECT HANDLE	244. ARCHITECT HANDLE	245. ARCHITECT HANDLE
246. ARCHITECT HANDLE	247. ARCHITECT HANDLE	248. ARCHITECT HANDLE	249. ARCHITECT HANDLE	250. ARCHITECT HANDLE
251. ARCHITECT HANDLE	252. ARCHITECT HANDLE	253. ARCHITECT HANDLE	254. ARCHITECT HANDLE	255. ARCHITECT HANDLE
256. ARCHITECT HANDLE	257. ARCHITECT HANDLE	258. ARCHITECT HANDLE	259. ARCHITECT HANDLE	260. ARCHITECT HANDLE
261. ARCHITECT HANDLE	262. ARCHITECT HANDLE	263. ARCHITECT HANDLE	264. ARCHITECT HANDLE	265. ARCHITECT HANDLE
266. ARCHITECT HANDLE	267. ARCHITECT HANDLE	268. ARCHITECT HANDLE	269. ARCHITECT HANDLE	270. ARCHITECT HANDLE
271. ARCHITECT HANDLE	272. ARCHITECT HANDLE	273. ARCHITECT HANDLE	274. ARCHITECT HANDLE	275. ARCHITECT HANDLE
276. ARCHITECT HANDLE	277. ARCHITECT HANDLE	278. ARCHITECT HANDLE	279. ARCHITECT HANDLE	280. ARCHITECT HANDLE
281. ARCHITECT HANDLE	282. ARCHITECT HANDLE	283. ARCHITECT HANDLE	284. ARCHITECT HANDLE	285. ARCHITECT HANDLE
286. ARCHITECT HANDLE	287. ARCHITECT HANDLE	288. ARCHITECT HANDLE	289. ARCHITECT HANDLE	290. ARCHITECT HANDLE
291. ARCHITECT HANDLE	292. ARCHITECT HANDLE	293. ARCHITECT HANDLE	294. ARCHITECT HANDLE	295. ARCHITECT HANDLE
296. ARCHITECT HANDLE	297. ARCHITECT HANDLE	298. ARCHITECT HANDLE	299. ARCHITECT HANDLE	300. ARCHITECT HANDLE

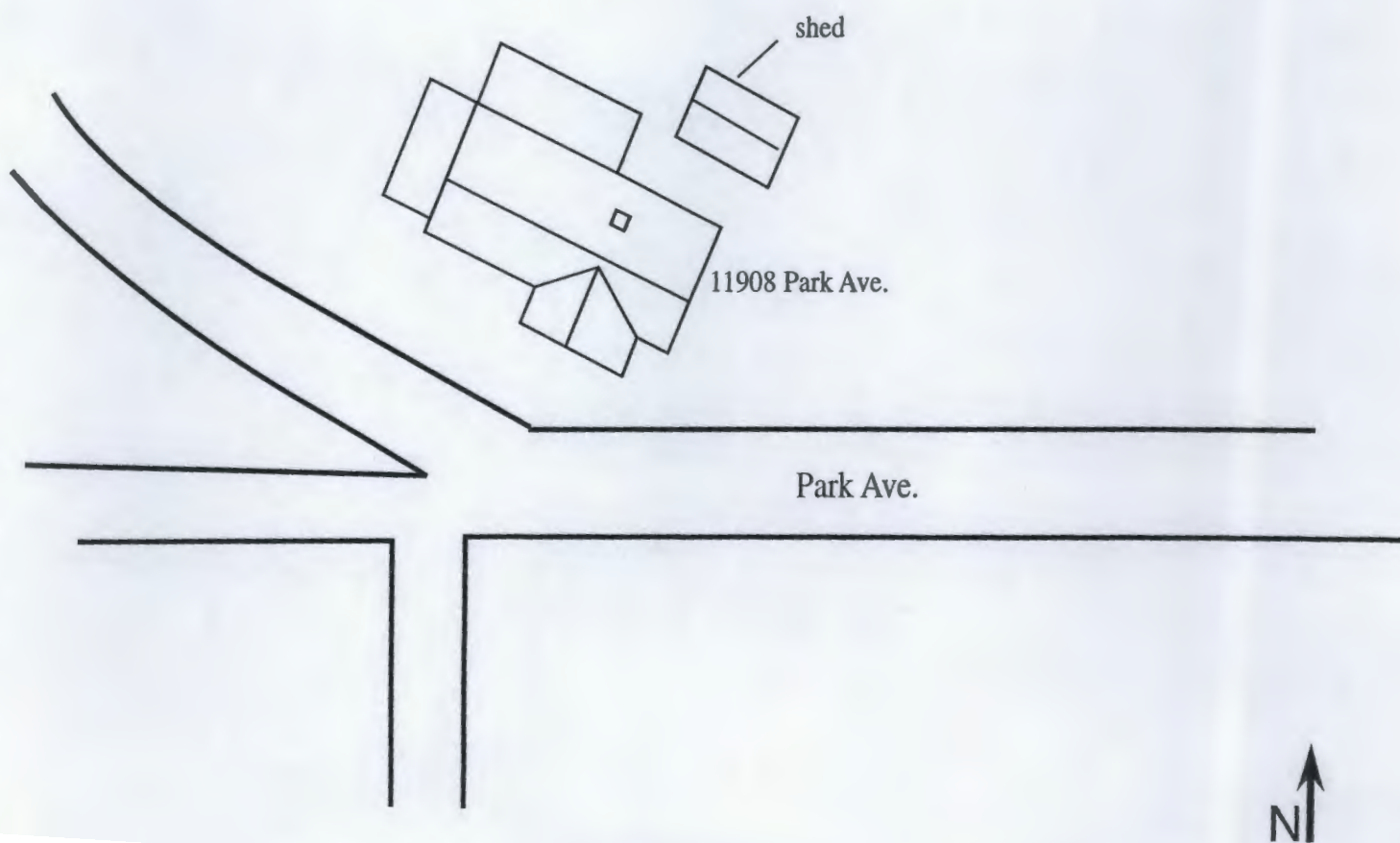
REQUIRED: 1. MAP WITH STRUCTURE PINPOINTED IN RED  
2. A SCALE STREET OR PLAT MAP  
3. PHOTO OF FRONT FACED, PREFERRED BY AT LEAST TWO



PHOTOGRAPH



STREET OR PLAT MAP



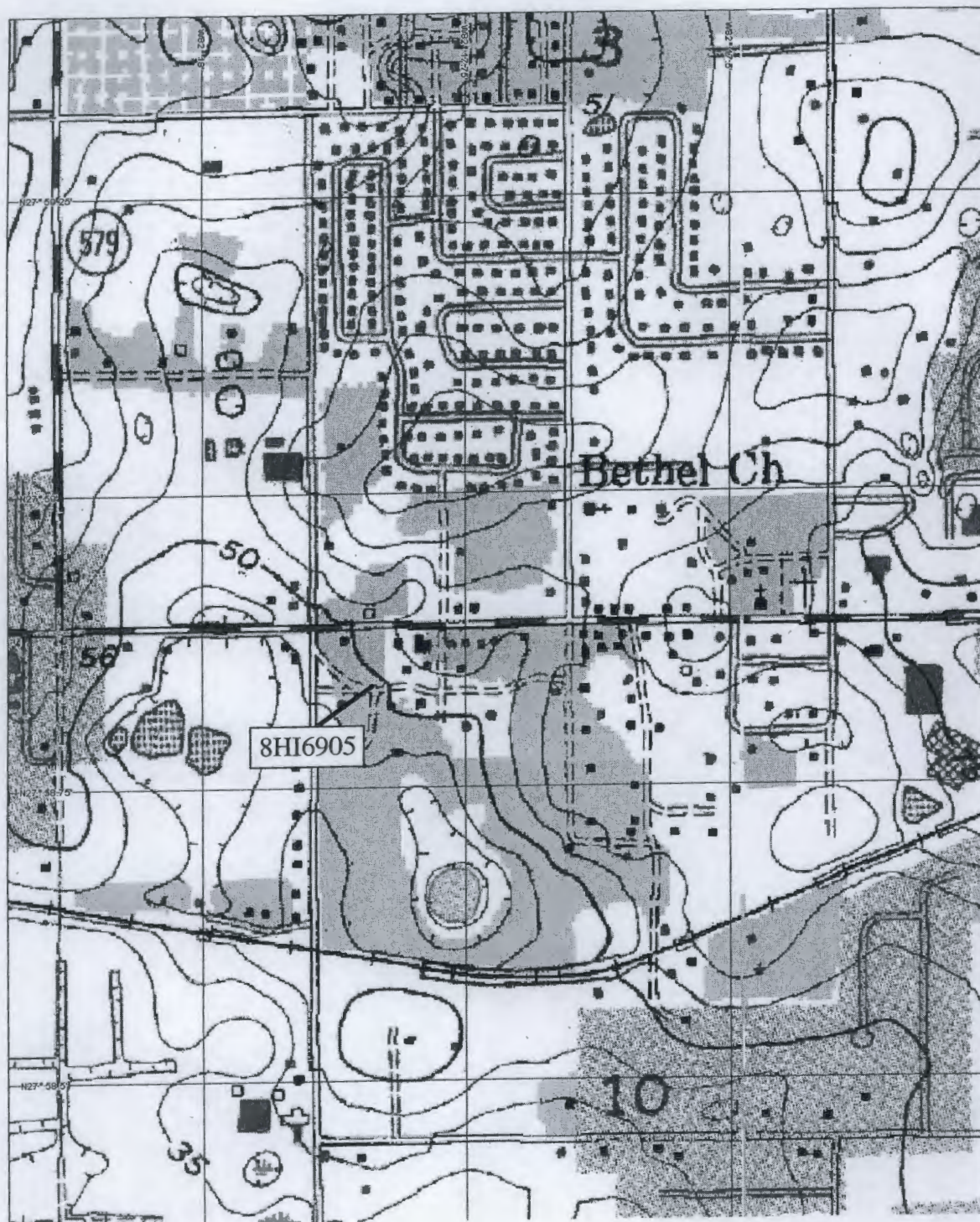






USGS MAP

Brandon, Fla 1956, PR 1987



PUBLISHED WEEKLY  
Subscription price, Five Dollars Per Annum in Advance  
Single Copies, Fifteen Cents  
Entered as Second-Class Matter, October 3, 1917  
Postpaid  
Acceptance for mailing at special rate of postage provided for in Act of October 3, 1917  
Authorized by Act of Congress, October 3, 1917  
Copyright, 1918, by The American Medical Association  
Printed at the American Medical Association, 535 North Dearborn Street, Chicago, Ill.



14

THE JOURNAL OF THE AMERICAN MEDICAL ASSOCIATION



## HISTORICAL STRUCTURE FORM

## FLORIDA MASTER SITE FILE

Version 3.0 11/96

Consult Guide To Historical Structure Forms for detailed instructions.

Site #8 HI6906

Recorder # 1/12

Field Date 8/10/00

Form Date 9/11/00

☒ Original☐ Update

(give site #)

Site Name(s) (address if none) 11909 Park Avenue

Multiple Listing [DHR only]

Survey S.R. 574 from C.R. 579 to McIntosh Road PD&amp;E Study

Survey #

National Register Category (Please check one: consult with Site File before using last four):

☒ building ☐ structure ☐ district ☐ site ☐ object

## LOCATION &amp; IDENTIFICATION

Address (Include N,S,E,W;#;St.,Ave.,etc.) 11909 Park Avenue

Cross Streets (nearest/between) between West Lake Drive and Lake Drive on south

City/Town (within 3 miles) Seffner

In Current City Limits: ☐ y ☒ n ☐ unknown

County Hillsborough

Tax Parcel #(s) U-10-29-20-29L-000004-00001.0

Subdivision name Mirror Lake

Block 4 Lot 1-2

Ownership (Please check one):

☐ private-profit ☒ private-individual ☐ city ☐ county ☐ Native American  
☐ private-nonprofit ☐ private-unspecified ☐ state ☐ federal ☐ foreign ☐ unknown

Name of Public Tract (e.g., park)

Route to (especially if no street address)

## MAPPING

USGS 7.5' Map Name &amp; Date Brandon, Fla. 1956, PR 1987

Township 29S Range 20E Section 10 1/4 section: ☒ NW ☐ SW ☐ SE ☐ NE ☐ Irregular-name:Landgrant UTM: Zone ☐ 16 ☒ 17 Easting 372420 Northing 3095510

Plat or other map (map's name, location)

## DESCRIPTION

Style\* Frame Vernacular Exterior Plan\* rectangular Number of Stories 1

Structural System(s)\* wood frame

Foundation: Type(s)\* pier Material(s)\* obscured

Exterior Fabric(s)\* vinyl siding

Roof: Type(s)\* gable, hip Material(s)\* composition shingle

Roof secondary strucs. (dormers etc.)\*

Chimney: No. 2 Material(s)\* brick, brick Location(s)\* both exterior east wall

Windows (types, materials, etc.)\* 1/1 DHS, wood, independent &amp; paired; 2/2 SHS, metal, independent; 4 light awning, metal, paired

Main Entrance (stylistic details)

Porches: #open #closed #incised Location(s)

Porch roof type(s)

Exterior Ornament

Interior Plan\* unknown

Condition (Please check one): ☐ excellent ☒ good ☐ fair ☐ deteriorated ☐ ruinous

Surroundings (N=None, S=Some, M=Most, A=All/nearly all) S commercial M residential institutional undeveloped

Ancillary Features (No., type of outbuildings; major landscape features. Use continuation sheet for descriptions of interior, landscaping, etc)

Archaeological Remains None observed.

☐ Check if Archaeological Form completed

\*Consult Guide to Historical Structure Forms for preferred descriptions (coded fields at the Site File).

## DHR USE ONLY\*\*\*\*\*OFFICIAL EVALUATIONS\*\*\*\*\*DHR USE ONLY

NR DATE

KEEPER-NR ELIGIBILITY ☐ yes ☐ no

Date

SHPO-NR ELIGIBILITY: ☐ yes ☐ no ☐ potentially elig. ☐ insufficient info

Date

DELIST DATE

LOCAL DESIGNATION:

Date

Local office

National Register Criteria for Evaluation ☐ a ☐ b ☐ c ☐ d (See National Register Bulletin 15, p.2)

HISTORICAL STRUCTURE FORM  
H. D. ORWELL SITE FILE

NO. 100  
0100

1. Name of Structure: [illegible]  
2. Address: [illegible]  
3. City: [illegible]  
4. State: [illegible]  
5. Date of Construction: [illegible]  
6. Date of Renovation: [illegible]  
7. Architect: [illegible]  
8. Builder: [illegible]  
9. Owner: [illegible]  
10. Description of Structure: [illegible]  
11. Historical Significance: [illegible]  
12. Other Notes: [illegible]

13. Photographs: [illegible]  
14. Maps: [illegible]  
15. Other Documents: [illegible]  
16. Remarks: [illegible]  
17. Date of Survey: [illegible]  
18. Surveyor: [illegible]  
19. Reviewer: [illegible]  
20. Date of Review: [illegible]

21. Additional Information: [illegible]  
22. Comments: [illegible]  
23. Signature: [illegible]  
24. Title: [illegible]  
25. Date: [illegible]

26. Distribution: [illegible]  
27. Remarks: [illegible]  
28. Date: [illegible]  
29. Signature: [illegible]  
30. Title: [illegible]



**HISTORICAL STRUCTURE FORM**

Site # 8 HI6906

Consult Guide to Historical Structure Forms for detailed instructions

**HISTORY**

Construction date: Exactly \_\_\_\_\_ (year) Approximately 1928 (year) Earlier than \_\_\_\_\_ (year) Later than \_\_\_\_\_ (year)  
 Architect (last name first): unknown Builder (last name first): unknown  
 Moves: ☐ yes ☒ no ☐ unknown Dates \_\_\_\_\_ Original address \_\_\_\_\_  
 Alterations: ☒ yes ☐ no ☐ unknown Dates ca. 1985 Nature\* enclosed N porch, replacement siding & some windows  
 Additions: ☒ yes ☐ no ☐ unknown Dates ca. 1985 Nature\* carport addition on E  
 Original Use\* (give date ranges) residence  
 Intermediate Uses\* (give date ranges) residence  
 Present Use\* (give date ranges) residence  
 Ownership History (especially original owner, dates, profession, etc.) Jesse and Gloria Carr (5/99)

\*Consult Guide to Historical Structure Forms for preferred descriptions (coded fields at the Site File).

**RESEARCH METHODS (Check all choices that apply; if needed write others at bottom)**

- |   |   |  |  |
|---|---|--|--|
| <input type="checkbox"/> formal archaeological survey         | <input checked="" type="checkbox"/> past surveys search at FMSF | <input checked="" type="checkbox"/> local library research | <input type="checkbox"/> Sanborn maps          |
| <input type="checkbox"/> informal archaeological inspection   | <input checked="" type="checkbox"/> past sites search at FMSF   | <input type="checkbox"/> non-local library research        | <input type="checkbox"/> subdivision maps      |
| <input checked="" type="checkbox"/> Public Lands Survey (DEP) | <input type="checkbox"/> FL Archives (Gray Building)            | <input type="checkbox"/> building permits                  | <input type="checkbox"/> plat maps             |
| <input type="checkbox"/> tax records/property deeds           | <input type="checkbox"/> FL Photo Archives (Gray Building)      | <input type="checkbox"/> demolition permits                | <input type="checkbox"/> local newspaper files |
| <input checked="" type="checkbox"/> tax records only          | <input type="checkbox"/> occupant/owner interview               | <input type="checkbox"/> commercial permits                |  |
| <input type="checkbox"/> interior inspection                  | <input type="checkbox"/> neighbor interview                     | <input type="checkbox"/> occupation permits                |  |
| <input type="checkbox"/> other methods (specify) _____        |   |  |  |

**SURVEYOR'S EVALUATION OF SITE (Check one choice on each line)**

Potentially eligible for local register? ☐ yes: name register at right ☒ no ☐ insufficient info Name of local register if eligible: \_\_\_\_\_  
 Individually eligible for National Register? ☐ yes ☒ no ☐ insufficient info \_\_\_\_\_  
 Potential contributor to Nat. Reg. district? ☐ yes ☒ no ☐ insufficient info \_\_\_\_\_  
 Area(s) of Historical Significance (See National Register Bulletin 15, p. 8 for categories: e.g. "architecture," "ethnic heritage," "community planning & development," etc.) \_\_\_\_\_  
 Community Planning and Development \_\_\_\_\_

Explanation of Evaluation (required, whether positive or not; limit to three lines; attach longer statement, if needed, on separate sheet)

Numerous non-historic and unsympathetic alterations have diminished the architectural integrity of this residence.

The limited information available did not indicate any historical significance. Thus, it does not appear NRHP eligible.

**DOCUMENTATION (Photos, Plans, etc.)**Bibliographic References (Use Continuation Sheet, give FMSF Manuscript # if relevant) Hillsborough County Property Appraiser's Office

Photographs (required) B&amp;W print(s) at least 3x5, at least one main facade.

Location of negatives & negative numbers Archaeological Consultants, Inc. Roll 1/12-13**RECORDER**

Name (last name first)/Address/Phone/Fax/Email/Affiliation Hinder, Kimberly  
Archaeological Consultants, Inc./ P.O. Box 5103, Sarasota, FL 34277-5103/(941)925-9906/(941)925-9767/ACIMAIN@COMPUSERVE.COM

Remember: Use a Supplement for Site Forms or other continuation sheet for descriptions that do not fit in the spaces above.

**REQUIRED:** (1) USGS 7.5' MAP WITH STRUCTURE PINPOINTED IN RED  
 (2) LARGE SCALE STREET OR PLAT MAP  
 (3) PHOTO OF MAIN FACADE, PREFER B&W, AT LEAST 3x5

GENERAL INFORMATION

Name of Site: \_\_\_\_\_  
Location: \_\_\_\_\_  
County: \_\_\_\_\_  
State: \_\_\_\_\_  
Date of Survey: \_\_\_\_\_  
Surveyor: \_\_\_\_\_  
Funding Source: \_\_\_\_\_

Project Number: \_\_\_\_\_  
Field Notes: \_\_\_\_\_

Project Description: \_\_\_\_\_

PHOTOGRAPHIC RECORDING

1. General view of site from \_\_\_\_\_  
2. View of \_\_\_\_\_  
3. View of \_\_\_\_\_  
4. View of \_\_\_\_\_  
5. View of \_\_\_\_\_  
6. View of \_\_\_\_\_  
7. View of \_\_\_\_\_  
8. View of \_\_\_\_\_  
9. View of \_\_\_\_\_  
10. View of \_\_\_\_\_

EXCAVATION RECORD

1. Excavation of \_\_\_\_\_  
2. Excavation of \_\_\_\_\_  
3. Excavation of \_\_\_\_\_  
4. Excavation of \_\_\_\_\_  
5. Excavation of \_\_\_\_\_  
6. Excavation of \_\_\_\_\_  
7. Excavation of \_\_\_\_\_  
8. Excavation of \_\_\_\_\_  
9. Excavation of \_\_\_\_\_  
10. Excavation of \_\_\_\_\_

ARTIFACT RECORD

1. \_\_\_\_\_  
2. \_\_\_\_\_  
3. \_\_\_\_\_  
4. \_\_\_\_\_  
5. \_\_\_\_\_  
6. \_\_\_\_\_  
7. \_\_\_\_\_  
8. \_\_\_\_\_  
9. \_\_\_\_\_  
10. \_\_\_\_\_


ANALYSIS AND INTERPRETATION

1. \_\_\_\_\_  
2. \_\_\_\_\_  
3. \_\_\_\_\_  
4. \_\_\_\_\_  
5. \_\_\_\_\_  
6. \_\_\_\_\_  
7. \_\_\_\_\_  
8. \_\_\_\_\_  
9. \_\_\_\_\_  
10. \_\_\_\_\_

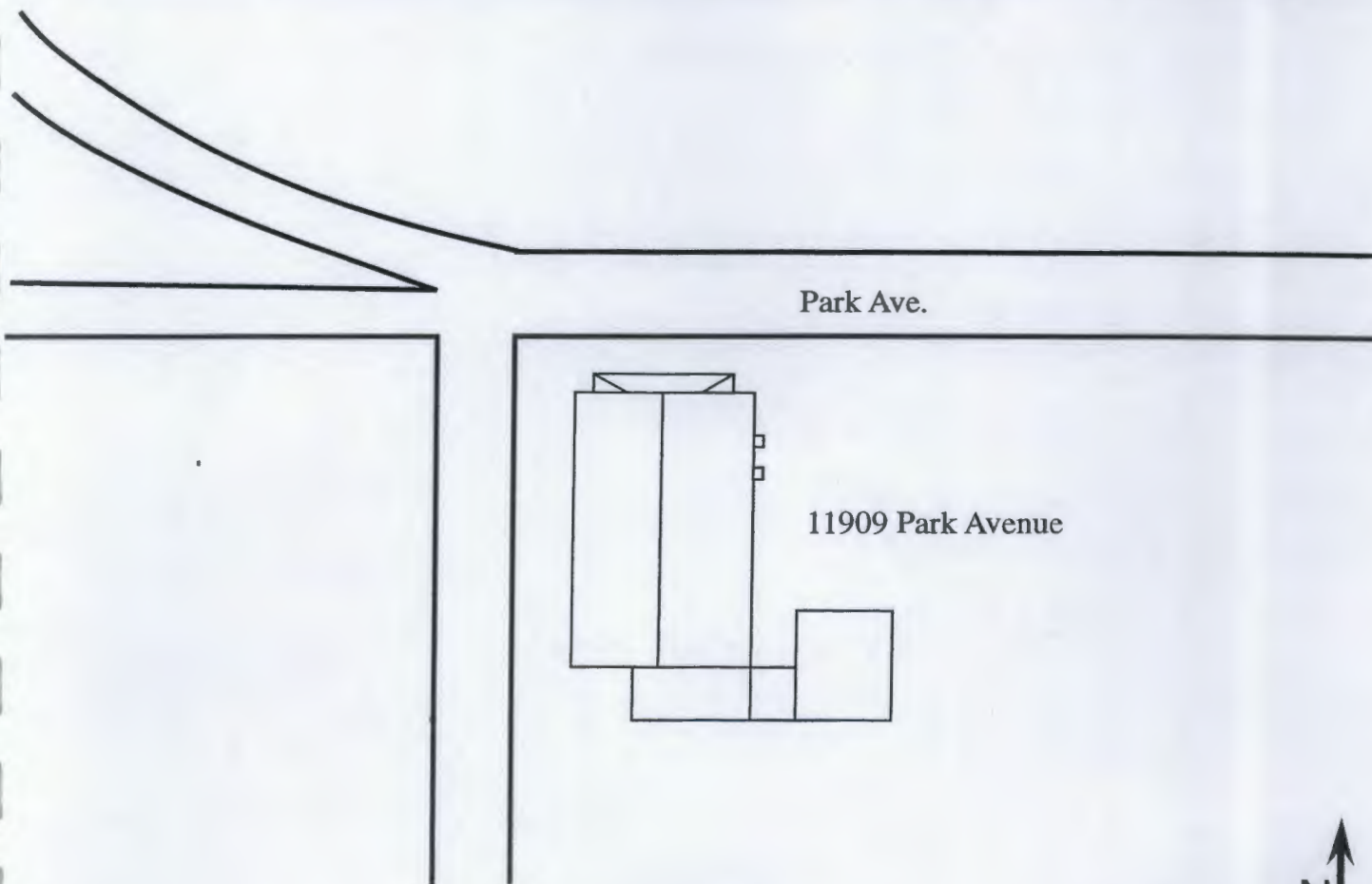
RECOMMENDATIONS: (1) PHOTO OF MAIN FACADE FROM \_\_\_\_\_  
(2) LARGE SCALE STREET PHOTOGRAPH  
(3) USE OF MAP WITH SITE LOCATION



PHOTOGRAPH



STREET OR PLAT MAP



STANDARD FORM NO. 1



10000



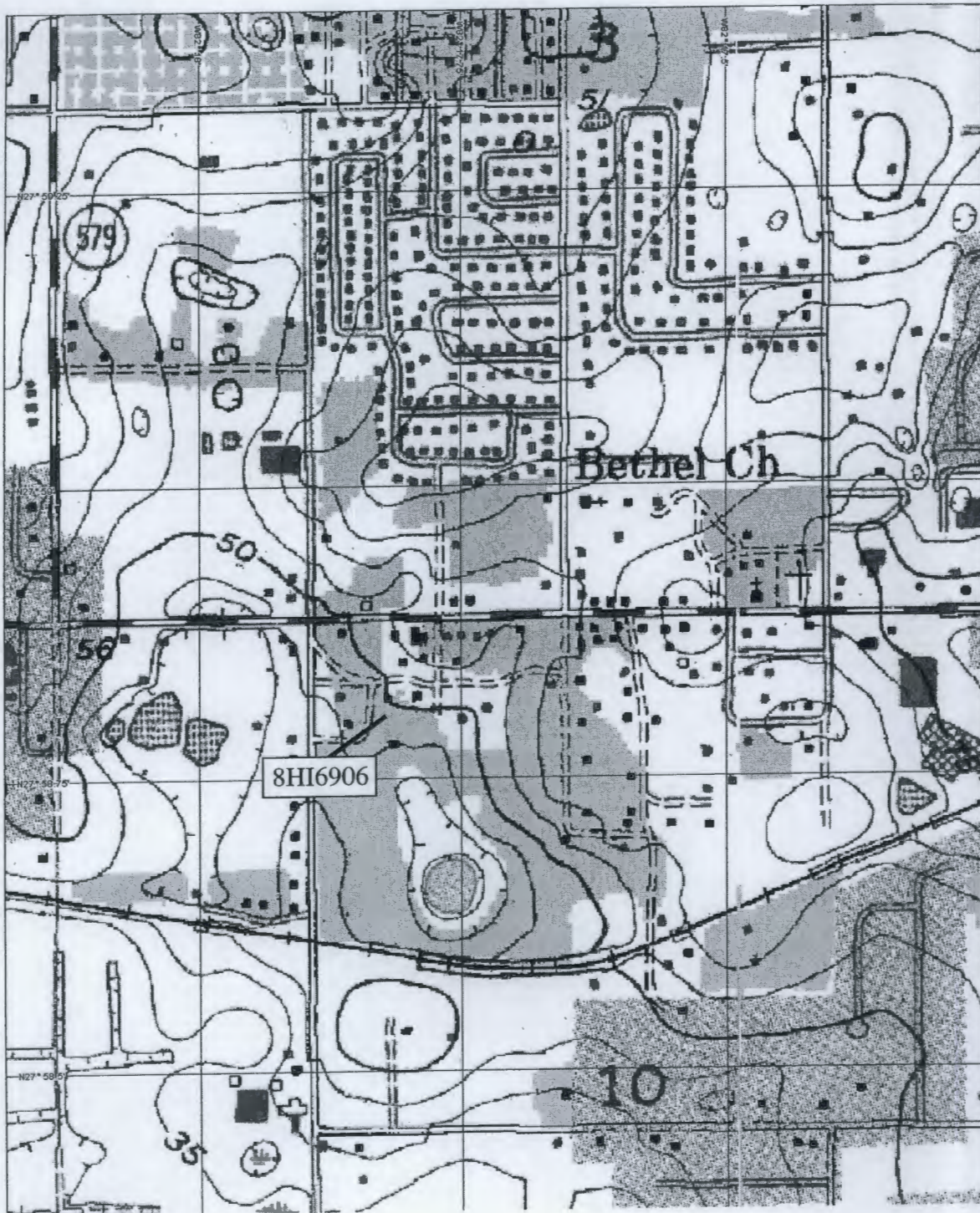
10000





USGS MAP

Brandon, Fla 1956, PR 1987







**HISTORICAL STRUCTURE FORM  
FLORIDA MASTER SITE FILE**

Version 3.0 11/96

Consult Guide To Historical Structure Forms for detailed instructions.

Site #8 HI6907

Recorder # 1/14

Field Date 8/10/00

Form Date 9/11/00

☒ Original☐ Update

(give site #)

Site Name(s) (address if none) 11910 Park Avenue

Multiple Listing [DHR only]

Survey SR 574 PD&amp;E Study

Survey #

National Register Category (Please check one: consult with Site File before using last four):

☒ building☐ structure☐ district☐ site☐ object**LOCATION & IDENTIFICATION**

Address (Include N,S,E,W,;#;St.,Ave.,etc.) 11910 Park Avenue

Cross Streets (nearest/between) Highview Road and Lake Drive on north

City/Town (within 3 miles) Seffner

In Current City Limits: ☒ y ☐ n ☐ unknown

County Hillsborough

Tax Parcel #(s) U-10-29-20-29L-000001-00020.0

Subdivision name Mirror Lake

Block 1

Lot 20

Ownership (Please check one):

☐ private-profit☒ private-individual☐ city☐ county☐ Native American☐ private-nonprofit☐ private-unspecified☐ state☐ federal☐ foreign☐ unknown

Name of Public Tract (e.g., park)

Route to (especially if no street address)

**MAPPING**

USGS 7.5' Map Name &amp; Date Brandon, Fla. 1956, PR 1987

Township 29S Range 20E Section 10

1/4 section: ☒ NW ☐ SW☐ SE☐ NE☐ Irregular-name:

Landgrant

UTM: Zone

☐ 16☒ 17

Easting 372477

Northing 3095754

Plat or other map (map's name, location)

**DESCRIPTION**

Style\* Bungalow

Exterior Plan\* Irregular

Number of Stories 1

Structural System(s)\* Wood frame

Foundation: Type(s)\* Pier

Material(s)\* Obscured

Exterior Fabric(s)\* Stucco, brick, metal siding

Roof: Type(s)\* Gable

Material(s)\* Composition shingle

Roof secondary struts. (dormers etc.)\*

Chimney: No. 2 Material(s)\* Brick; brick

Location(s)\* Exterior west wall; interior west slope

Windows (types, materials, etc.)\* 2/2 SHS, metal, independent and paired; 2 light awning, metal, independent; 2 light sliding, metal, independent

Main Entrance (stylistic details)

Porches: #open 1 #closed #incised Location(s) South

Porch roof type(s) Gable

Exterior Ornament Tapered piers on brick pedestal porch supports, porte cochere on east

Interior Plan\* unknown

Condition (Please check one): ☐ excellent ☒ good ☐ fair ☐ deteriorated ☐ ruinous

Surroundings (N=None, S=Some, M=Most, A=All/nearly all) S commercial M residential institutional undeveloped

Ancillary Features (No., type of outbuildings; major landscape features. Use continuation sheet for descriptions of interior, landscaping, etc)

c. 1985 shed on north

Archaeological Remains None observed.

☐ Check if Archaeological Form completed

\*Consult Guide to Historical Structure Forms for preferred descriptions (coded fields at the Site File).

**DHR USE ONLY \*\*\*\*\*OFFICIAL EVALUATIONS\*\*\*\*\*DHR USE ONLY**

NR DATE

KEEPER-NR ELIGIBILITY ☐ yes ☐ no

Date

SHPO-NR ELIGIBILITY: ☐ yes ☐ no ☐ potentially elig. ☐ insufficient info

Date

DELIST DATE

LOCAL DESIGNATION:

Date

Local office

National Register Criteria for Evaluation ☐ a ☐ b ☐ c ☐ d (See National Register Bulletin 15, p.2)

HISTORICAL STRUCTURE FORM  
FLORIDA WATER RESOURCES

1. Name of Structure  
2. Date of Construction  
3. Location

4. Type of Structure  
5. Use of Structure

6. Description of Structure  
7. Condition of Structure

8. Date of Inspection

9. Name of Inspector  
10. Signature of Inspector

11. Name of Owner  
12. Address of Owner

13. City of Owner  
14. State of Owner

15. Zip Code

16. Name of Engineer  
17. Address of Engineer

18. City of Engineer  
19. State of Engineer

20. Zip Code

21. Name of Architect  
22. Address of Architect

23. City of Architect  
24. State of Architect

25. Zip Code

26. Name of Contractor  
27. Address of Contractor

28. City of Contractor  
29. State of Contractor

30. Zip Code

31. Name of Subcontractor  
32. Address of Subcontractor

33. City of Subcontractor  
34. State of Subcontractor

35. Zip Code

36. Name of Supplier  
37. Address of Supplier

38. City of Supplier  
39. State of Supplier

40. Zip Code

41. Name of Distributor  
42. Address of Distributor

43. City of Distributor  
44. State of Distributor

45. Zip Code

46. Name of Manufacturer  
47. Address of Manufacturer

48. City of Manufacturer  
49. State of Manufacturer

50. Zip Code

51. Name of Installer  
52. Address of Installer

53. City of Installer  
54. State of Installer

55. Zip Code

56. Name of Maintainer  
57. Address of Maintainer

58. City of Maintainer  
59. State of Maintainer

60. Zip Code

61. Name of Repairer  
62. Address of Repairer

63. City of Repairer  
64. State of Repairer

65. Zip Code

66. Name of Replacer  
67. Address of Replacer

68. City of Replacer  
69. State of Replacer

70. Zip Code

71. Name of Remover  
72. Address of Remover

73. City of Remover  
74. State of Remover

75. Zip Code

76. Name of Demolisher  
77. Address of Demolisher

78. City of Demolisher  
79. State of Demolisher

80. Zip Code

81. Name of Destroyer  
82. Address of Destroyer

83. City of Destroyer  
84. State of Destroyer

85. Zip Code

86. Name of Salvager  
87. Address of Salvager

88. City of Salvager  
89. State of Salvager

90. Zip Code

91. Name of Recycler  
92. Address of Recycler

93. City of Recycler  
94. State of Recycler

95. Zip Code

96. Name of Reuser  
97. Address of Reuser

98. City of Reuser  
99. State of Reuser

100. Zip Code

101. Name of Reseller  
102. Address of Reseller

103. City of Reseller  
104. State of Reseller

105. Zip Code

106. Name of Resigner  
107. Address of Resigner

108. City of Resigner  
109. State of Resigner

110. Zip Code

111. Name of Resistor  
112. Address of Resistor

113. City of Resistor  
114. State of Resistor

115. Zip Code



**HISTORICAL STRUCTURE FORM**

Site # 8 HI6907

Consult Guide to Historical Structure Forms for detailed instructions

**HISTORY**

Construction date: Exactly \_\_\_\_\_ (year) Approximately 1928 (year) Earlier than \_\_\_\_\_ (year) Later than \_\_\_\_\_ (year)  
 Architect (last name first): unknown Builder (last name first): unknown  
 Moves: ☐ yes ☒ no ☐ unknown Dates \_\_\_\_\_ Original address \_\_\_\_\_  
 Alterations: ☒ yes ☐ no ☐ unknown Dates c. 1985 Nature\* replacement siding, windows, partial porch enclosure  
 Additions: ☒ yes ☐ no ☐ unknown Dates c. 1985 Nature\* room and carport addition on north, room addition on east  
 Original Use\* (give date ranges) residence  
 Intermediate Uses\* (give date ranges) residence  
 Present Use\* (give date ranges) residence  
 Ownership History (especially original owner, dates, profession, etc.) Donald and Candace Godin (1995 - Present)

\*Consult Guide to Historical Structure Forms for preferred descriptions (coded fields at the Site File).

**RESEARCH METHODS (Check all choices that apply; if needed write others at bottom)**

- |   |   |  |  |
|---|---|--|--|
| <input type="checkbox"/> formal archaeological survey         | <input checked="" type="checkbox"/> past surveys search at FMSF | <input checked="" type="checkbox"/> local library research | <input type="checkbox"/> Sanborn maps          |
| <input type="checkbox"/> informal archaeological inspection   | <input checked="" type="checkbox"/> past sites search at FMSF   | <input type="checkbox"/> non-local library research        | <input type="checkbox"/> subdivision maps      |
| <input checked="" type="checkbox"/> Public Lands Survey (DEP) | <input type="checkbox"/> FL Archives (Gray Building)            | <input type="checkbox"/> building permits                  | <input type="checkbox"/> plat maps             |
| <input type="checkbox"/> tax records/property deeds           | <input type="checkbox"/> FL Photo Archives (Gray Building)      | <input type="checkbox"/> demolition permits                | <input type="checkbox"/> local newspaper files |
| <input checked="" type="checkbox"/> tax records only          | <input type="checkbox"/> occupant/owner interview               | <input type="checkbox"/> commercial permits                |  |
| <input type="checkbox"/> interior inspection                  | <input type="checkbox"/> neighbor interview                     | <input type="checkbox"/> occupation permits                |  |
| <input type="checkbox"/> other methods (specify) _____        |   |  |  |

**SURVEYOR'S EVALUATION OF SITE (Check one choice on each line)**

Potentially eligible for local register? ☐ yes: name register at right ☒ no ☐ insufficient info Name of local register if eligible: \_\_\_\_\_  
 Individually eligible for National Register? ☐ yes ☒ no ☐ insufficient info \_\_\_\_\_  
 Potential contributor to Nat. Reg. district? ☐ yes ☒ no ☐ insufficient info \_\_\_\_\_  
 Area(s) of Historical Significance (See National Register Bulletin 15, p. 8 for categories: e.g. "architecture," "ethnic heritage," "community planning & development," etc.) \_\_\_\_\_  
 Community Planning and Development \_\_\_\_\_

Explanation of Evaluation (required, whether positive or not; limit to three lines; attach longer statement, if needed, on separate sheet)

The historic architectural integrity of this residence has been compromised by successive non-historic and unsympathetic alterations. Furthermore, available data did not reveal any historical significance. Therefore, this building does not appear eligible for NRHP listing.

**DOCUMENTATION (Photos, Plans, etc.)**Bibliographic References (Use Continuation Sheet, give FMSF Manuscript # if relevant) Hillsborough County Property Appraiser's Office

Photographs (required) B&amp;W print(s) at least 3x5, at least one main facade.

Location of negatives & negative numbers Archaeological Consultants, Inc. Roll 1/14-15**RECORDER**

Name (last name first)/Address/Phone/Fax/Email/Affiliation Hinder, Kimberly  
Archaeological Consultants, Inc./ P.O. Box 5103, Sarasota, FL 34277-5103/(941)925-9906/(941)925-9767/ACIMAIN@COMPUSERVE.COM

Remember: Use a Supplement for Site Forms or other continuation sheet for descriptions that do not fit in the spaces above.

**REQUIRED:** (1) USGS 7.5' MAP WITH STRUCTURE PINPOINTED IN RED  
 (2) LARGE SCALE STREET OR PLAT MAP  
 (3) PHOTO OF MAIN FACADE, PREFER B&W, AT LEAST 3x5

STANDARD STRUCTURE FORM

SECTION 1

1. Name of the building: \_\_\_\_\_  
2. Address: \_\_\_\_\_  
3. City: \_\_\_\_\_  
4. State: \_\_\_\_\_  
5. Zip: \_\_\_\_\_  
6. Date of construction: \_\_\_\_\_  
7. Name of the architect: \_\_\_\_\_  
8. Name of the engineer: \_\_\_\_\_  
9. Name of the contractor: \_\_\_\_\_  
10. Name of the owner: \_\_\_\_\_

11. Name of the designer: \_\_\_\_\_  
12. Name of the reviewer: \_\_\_\_\_

13. Name of the drafter: \_\_\_\_\_  
14. Name of the checker: \_\_\_\_\_

15. Name of the printer: \_\_\_\_\_

16. Name of the binder: \_\_\_\_\_  
17. Name of the folder: \_\_\_\_\_  
18. Name of the cover: \_\_\_\_\_  
19. Name of the label: \_\_\_\_\_  
20. Name of the title block: \_\_\_\_\_

21. Name of the sheet: \_\_\_\_\_  
22. Name of the drawing: \_\_\_\_\_

23. Name of the section: \_\_\_\_\_  
24. Name of the detail: \_\_\_\_\_  
25. Name of the elevation: \_\_\_\_\_  
26. Name of the plan: \_\_\_\_\_  
27. Name of the section cut: \_\_\_\_\_  
28. Name of the section cut: \_\_\_\_\_

29. Name of the section cut: \_\_\_\_\_  
30. Name of the section cut: \_\_\_\_\_  
31. Name of the section cut: \_\_\_\_\_  
32. Name of the section cut: \_\_\_\_\_  
33. Name of the section cut: \_\_\_\_\_  
34. Name of the section cut: \_\_\_\_\_

35. Name of the section cut: \_\_\_\_\_  
36. Name of the section cut: \_\_\_\_\_  
37. Name of the section cut: \_\_\_\_\_  
38. Name of the section cut: \_\_\_\_\_  
39. Name of the section cut: \_\_\_\_\_  
40. Name of the section cut: \_\_\_\_\_

41. Name of the section cut: \_\_\_\_\_  
42. Name of the section cut: \_\_\_\_\_  
43. Name of the section cut: \_\_\_\_\_  
44. Name of the section cut: \_\_\_\_\_  
45. Name of the section cut: \_\_\_\_\_  
46. Name of the section cut: \_\_\_\_\_

47. Name of the section cut: \_\_\_\_\_  
48. Name of the section cut: \_\_\_\_\_  
49. Name of the section cut: \_\_\_\_\_  
50. Name of the section cut: \_\_\_\_\_  
51. Name of the section cut: \_\_\_\_\_  
52. Name of the section cut: \_\_\_\_\_

53. Name of the section cut: \_\_\_\_\_  
54. Name of the section cut: \_\_\_\_\_  
55. Name of the section cut: \_\_\_\_\_  
56. Name of the section cut: \_\_\_\_\_  
57. Name of the section cut: \_\_\_\_\_  
58. Name of the section cut: \_\_\_\_\_


59. Name of the section cut: \_\_\_\_\_  
60. Name of the section cut: \_\_\_\_\_  
61. Name of the section cut: \_\_\_\_\_  
62. Name of the section cut: \_\_\_\_\_  
63. Name of the section cut: \_\_\_\_\_  
64. Name of the section cut: \_\_\_\_\_

65. Name of the section cut: \_\_\_\_\_  
66. Name of the section cut: \_\_\_\_\_  
67. Name of the section cut: \_\_\_\_\_  
68. Name of the section cut: \_\_\_\_\_  
69. Name of the section cut: \_\_\_\_\_  
70. Name of the section cut: \_\_\_\_\_

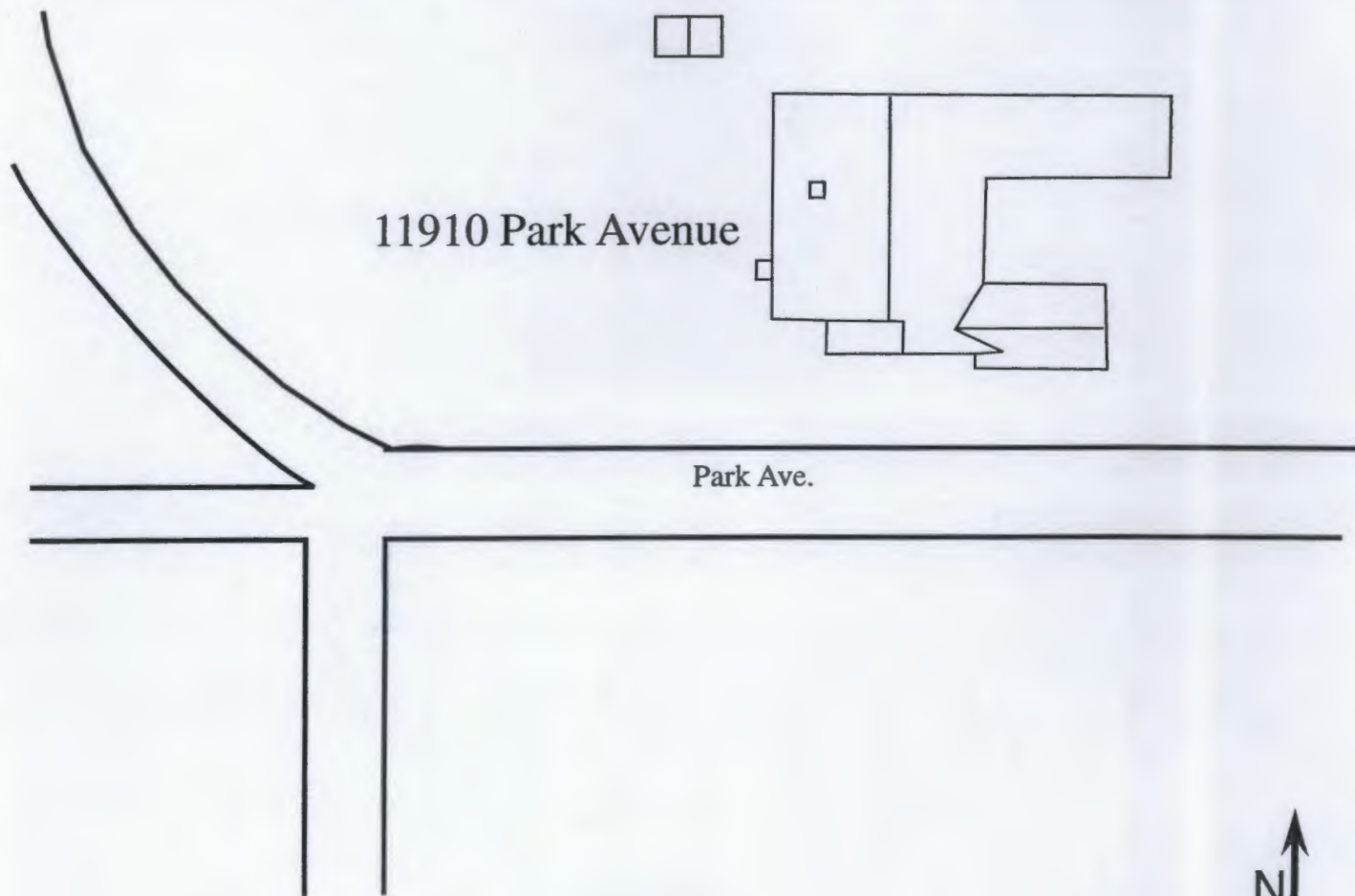
REQUIRED: IN 12-18" MAP WITH STANDARD PRINTING  
(1) LAYOUT SCALE: 1" = 100'  
(2) 1/4" OF MAIN SCALE: 1" = 100' AT LEAST



PHOTOGRAPH



STREET OR PLAT MAP



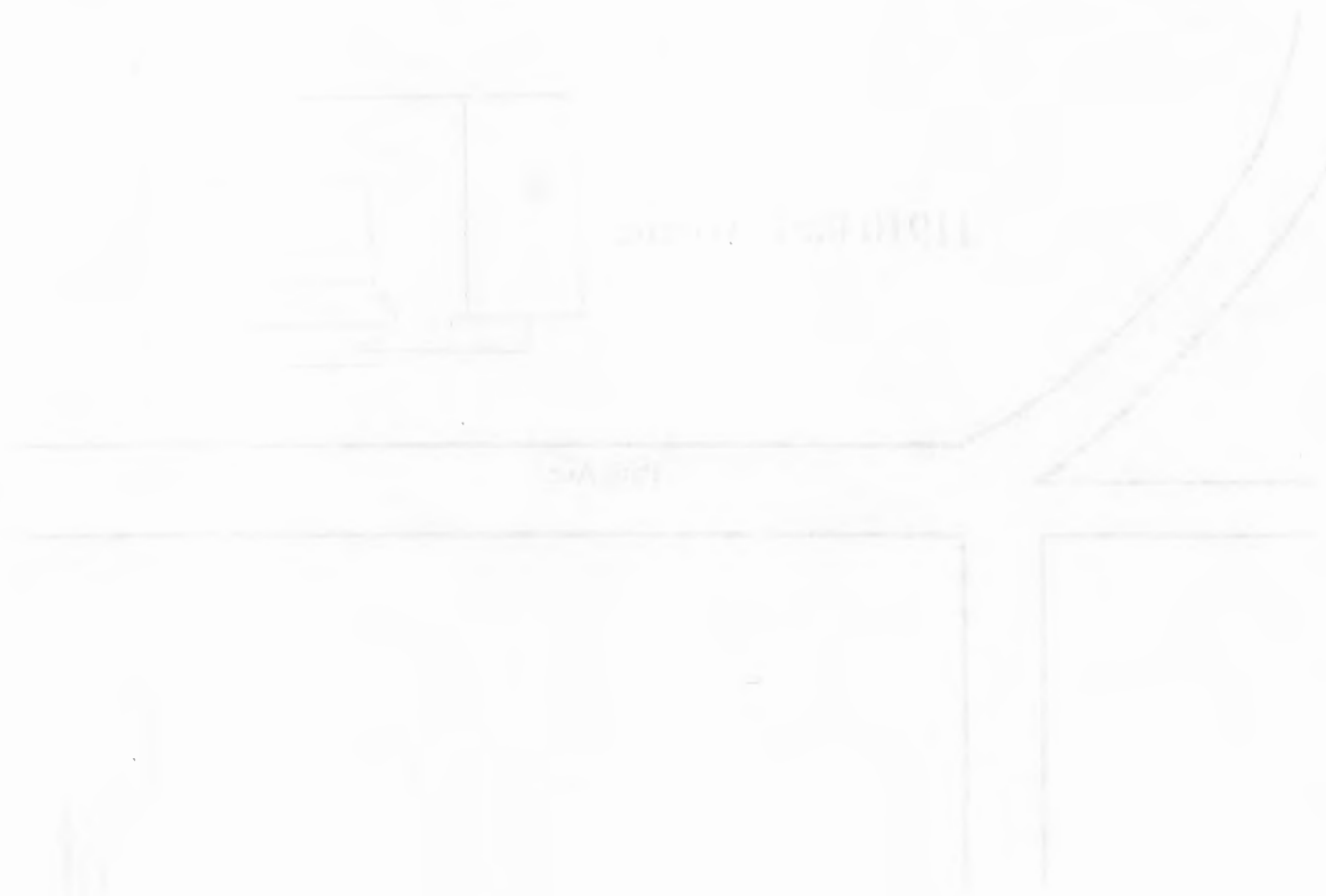
RECEIVED 20 OCT 1964  
U.S. AIR FORCE  
HONOLULU, HAWAII



1. The following information is being furnished to you for your information:




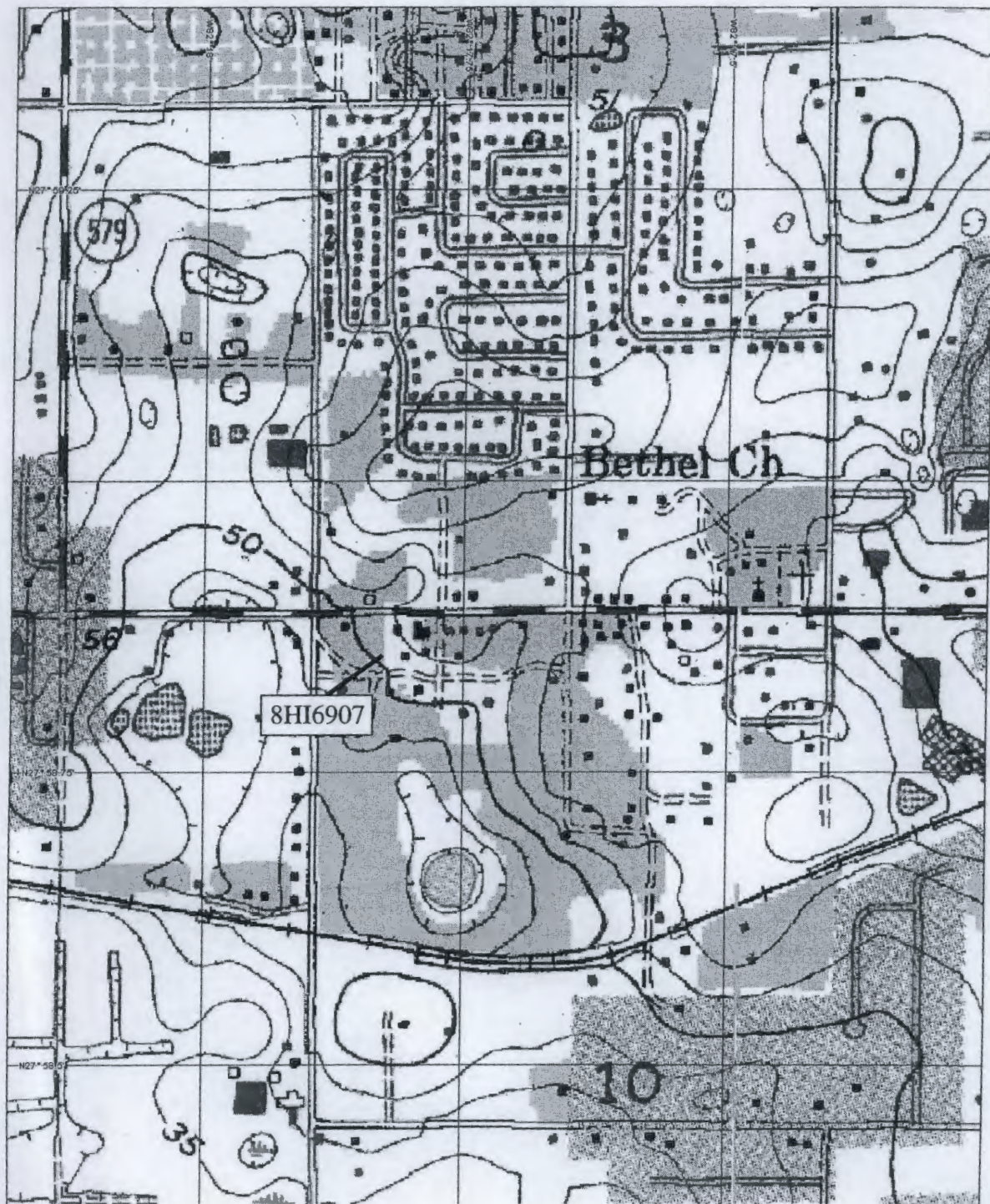
11010151 10-20





USGS MAP

Brandon, Fla 1956, PR 1987





Map of the area of the  
LORD BOWEN



## HISTORICAL STRUCTURE FORM

## FLORIDA MASTER SITE FILE

Version 3.0 11/96

Consult Guide To Historical Structure Forms for detailed instructions.

Site #8 HI6908

Recorder # 1/16

Field Date 8/10/00

Form Date 9/8/00

☒ Original☐ Update

(give site #)

Site Name(s) (address if none) 11913 Park Avenue

Multiple Listing [DHR only]

Survey S.R. 574 from C.R. 579 to McIntosh Road PD&amp;E Study

Survey #

National Register Category (Please check one: consult with Site File before using last four):

☒ building ☐ structure ☐ district ☐ site ☐ object

## LOCATION &amp; IDENTIFICATION

Address (Include N,S,E,W;#;St.,Ave.,etc.) 11913 Park Avenue

Cross Streets (nearest/between) Between West Lake Drive and Lake Drive on South

City/Town (within 3 miles) Seffner

In Current City Limits: ☐ y ☒ n ☐ unknown

County Hillsborough

Tax Parcel #(s) U-10-29-20-29L-000004-00004.0

Subdivision name Mirror Lake

Block 4

Lot 4

Ownership (Please check one):

☐ private-profit ☒ private-individual ☐ city ☐ county ☐ Native American  
☐ private-nonprofit ☐ private-unspecified ☐ state ☐ federal ☐ foreign ☐ unknown

Name of Public Tract (e.g., park)

Route to (especially if no street address)

## MAPPING

USGS 7.5' Map Name &amp; Date Brandon, Fla. 1956, PR 1987

Township 29S Range 20E Section 10 1/4 section: ☐ NW ☒ SW ☐ SE ☐ NE ☐ Irregular-name:Landgrant UTM: Zone ☐ 16 ☒ 17 Easting 372507 Northing 3095739

Plat or other map (map's name, location)

## DESCRIPTION

Style\* Bungalow Exterior Plan\* Rectangular Number of Stories 1

Structural System(s)\* Wood frame

Foundation: Type(s)\* Pier

Material(s)\* Brick

Exterior Fabric(s)\* Drop siding

Roof: Type(s)\* Gable

Material(s)\* Composition shingle

Roof secondary strucs. (dormers etc.)\*

Chimney: No. 1 Material(s)\* Brick

Location(s)\* Exterior east wall

Windows (types, materials, etc.)\* 2/2 SHS, metal, independent, paired, and ribbon

Main Entrance (stylistic details)

Porches: #open 1 #closed #incised Location(s) North

Porch roof type(s) Gable

Exterior Ornament Exposed rafter ends, tapered piers on brick pedestals

Interior Plan\* unknown

Condition (Please check one): ☐ excellent ☒ good ☐ fair ☐ deteriorated ☐ ruinous

Surroundings (N=None, S=Some, M=Most, A=All/nearly all) S commercial M residential institutional undeveloped

Ancillary Features (No., type of outbuildings; major landscape features. Use continuation sheet for descriptions of interior, landscaping, etc)

c. 1980 carport and shed on east

Archaeological Remains None observed.

☐ Check if Archaeological Form completed

\*Consult Guide to Historical Structure Forms for preferred descriptions (coded fields at the Site File).

## DHR USE ONLY\*\*\*\*\*OFFICIAL EVALUATIONS\*\*\*\*\*DHR USE ONLY

NR DATE

KEEPER-NR ELIGIBILITY ☐ yes ☐ no

Date

SHPO-NR ELIGIBILITY: ☐ yes ☐ no ☐ potentially elig. ☐ insufficient info

Date

DELIST DATE

LOCAL DESIGNATION:

Date

Local office

National Register Criteria for Evaluation ☐ a ☐ b ☐ c ☐ d (See National Register Bulletin 15, p.2)





Consult Guide to Historical Structure Forms for detailed instructions

## HISTORY

Construction date: Exactly \_\_\_\_\_ (year) Approximately 1928 (year) Earlier than \_\_\_\_\_ (year) Later than \_\_\_\_\_ (year)

Architect (last name first): unknown Builder (last name first): unknown

Moves: ☐ yes ☒ no ☐ unknown Dates \_\_\_\_\_ Original address \_\_\_\_\_Alterations: ☒ yes ☐ no ☐ unknown Dates c. 1980 Nature\* replacement windowsAdditions: ☐ yes ☒ no ☐ unknown Dates \_\_\_\_\_ Nature\* \_\_\_\_\_

Original Use\* (give date ranges) residence

Intermediate Uses\* (give date ranges) residence

Present Use\* (give date ranges) residence

Ownership History (especially original owner, dates, profession, etc.) Daniel Rutkosky (1990 - Present)

\*Consult Guide to Historical Structure Forms for preferred descriptions (coded fields at the Site File).

## RESEARCH METHODS (Check all choices that apply; if needed write others at bottom)

- |   |   |  |  |
|---|---|--|--|
| <input type="checkbox"/> formal archaeological survey         | <input checked="" type="checkbox"/> past surveys search at FMSF | <input checked="" type="checkbox"/> local library research | <input type="checkbox"/> Sanborn maps          |
| <input type="checkbox"/> informal archaeological inspection   | <input checked="" type="checkbox"/> past sites search at FMSF   | <input type="checkbox"/> non-local library research        | <input type="checkbox"/> subdivision maps      |
| <input checked="" type="checkbox"/> Public Lands Survey (DEP) | <input type="checkbox"/> FL Archives (Gray Building)            | <input type="checkbox"/> building permits                  | <input type="checkbox"/> plat maps             |
| <input type="checkbox"/> tax records/property deeds           | <input type="checkbox"/> FL Photo Archives (Gray Building)      | <input type="checkbox"/> demolition permits                | <input type="checkbox"/> local newspaper files |
| <input checked="" type="checkbox"/> tax records only          | <input type="checkbox"/> occupant/owner interview               | <input type="checkbox"/> commercial permits                |  |
| <input type="checkbox"/> interior inspection                  | <input type="checkbox"/> neighbor interview                     | <input type="checkbox"/> occupation permits                |  |
| <input type="checkbox"/> other methods (specify) _____        |   |  |  |

## SURVEYOR'S EVALUATION OF SITE (Check one choice on each line)

- Potentially eligible for local register? ☐ yes: name register at right ☒ no ☐ insufficient info Name of local register if eligible: \_\_\_\_\_
- Individually eligible for National Register? ☐ yes ☒ no ☐ insufficient info \_\_\_\_\_
- Potential contributor to Nat. Reg. district? ☐ yes ☒ no ☐ insufficient info \_\_\_\_\_
- Area(s) of Historical Significance (See National Register Bulletin 15, p. 8 for categories: e.g. "architecture," "ethnic heritage," "community planning & development," etc.) \_\_\_\_\_
- Community Planning and Development \_\_\_\_\_

Explanation of Evaluation (required, whether positive or not; limit to three lines; attach longer statement, if needed, on separate sheet)

This residence is typical of the Bungalow style constructed throughout Hillsborough County and Florida during the 1920s Florida land boom. The limited data available did not indicate any historical significance. Consequently, this building does not appear NRHP eligible.

## DOCUMENTATION (Photos, Plans, etc.)

Bibliographic References (Use Continuation Sheet, give FMSF Manuscript # if relevant) Hillsborough County Property Appraiser's Office

Photographs (required) B&amp;W print(s) at least 3x5, at least one main facade.

Location of negatives &amp; negative numbers Archaeological Consultants, Inc. Roll 1/16-17

## RECORDER

Name (last name first)/Address/Phone/Fax/Email/Affiliation Hinder, Kimberly

Archaeological Consultants, Inc./ P.O. Box 5103, Sarasota, FL 34277-5103/(941)925-9906/(941)925-9767/ACIMAIN@COMPUSERVE.COM

Remember: Use a Supplement for Site Forms or other continuation sheet for descriptions that do not fit in the spaces above.

**REQUIRED:** (1) USGS 7.5' MAP WITH STRUCTURE PINPOINTED IN RED  
 (2) LARGE SCALE STREET OR PLAT MAP  
 (3) PHOTO OF MAIN FACADE, PREFER B&W, AT LEAST 3x5

120000 HAWAIIAN ISLANDS

120000 HAWAIIAN ISLANDS

120000 HAWAIIAN ISLANDS

120000 HAWAIIAN ISLANDS

120000 HAWAIIAN ISLANDS

120000 HAWAIIAN ISLANDS

120000 HAWAIIAN ISLANDS

120000 HAWAIIAN ISLANDS

120000 HAWAIIAN ISLANDS

120000 HAWAIIAN ISLANDS

120000 HAWAIIAN ISLANDS

120000 HAWAIIAN ISLANDS

120000 HAWAIIAN ISLANDS

120000 HAWAIIAN ISLANDS

120000 HAWAIIAN ISLANDS

120000 HAWAIIAN ISLANDS

120000 HAWAIIAN ISLANDS

120000 HAWAIIAN ISLANDS


120000 HAWAIIAN ISLANDS

120000 HAWAIIAN ISLANDS

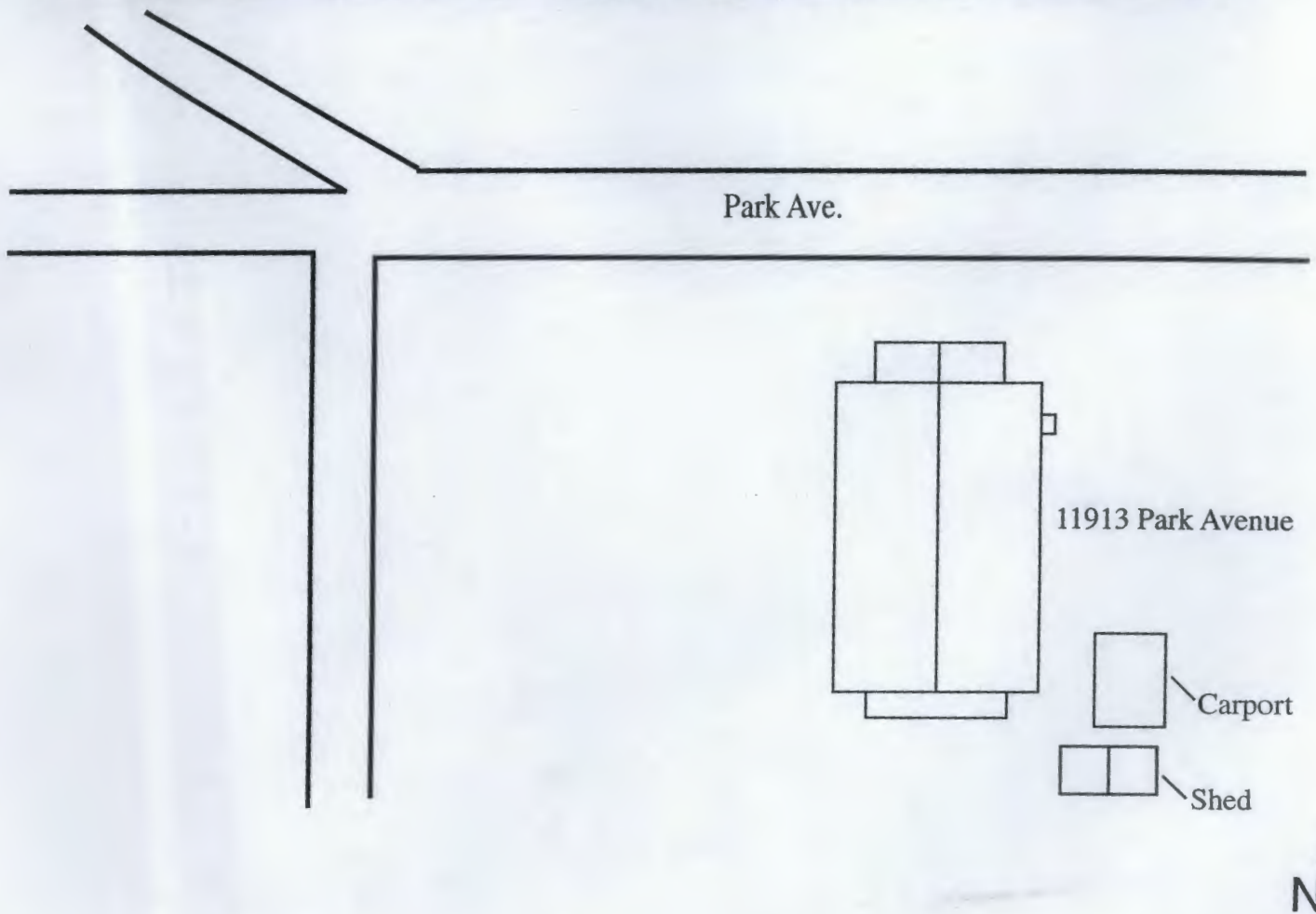
120000 HAWAIIAN ISLANDS



PHOTOGRAPH



STREET OR PLAT MAP



11  
200



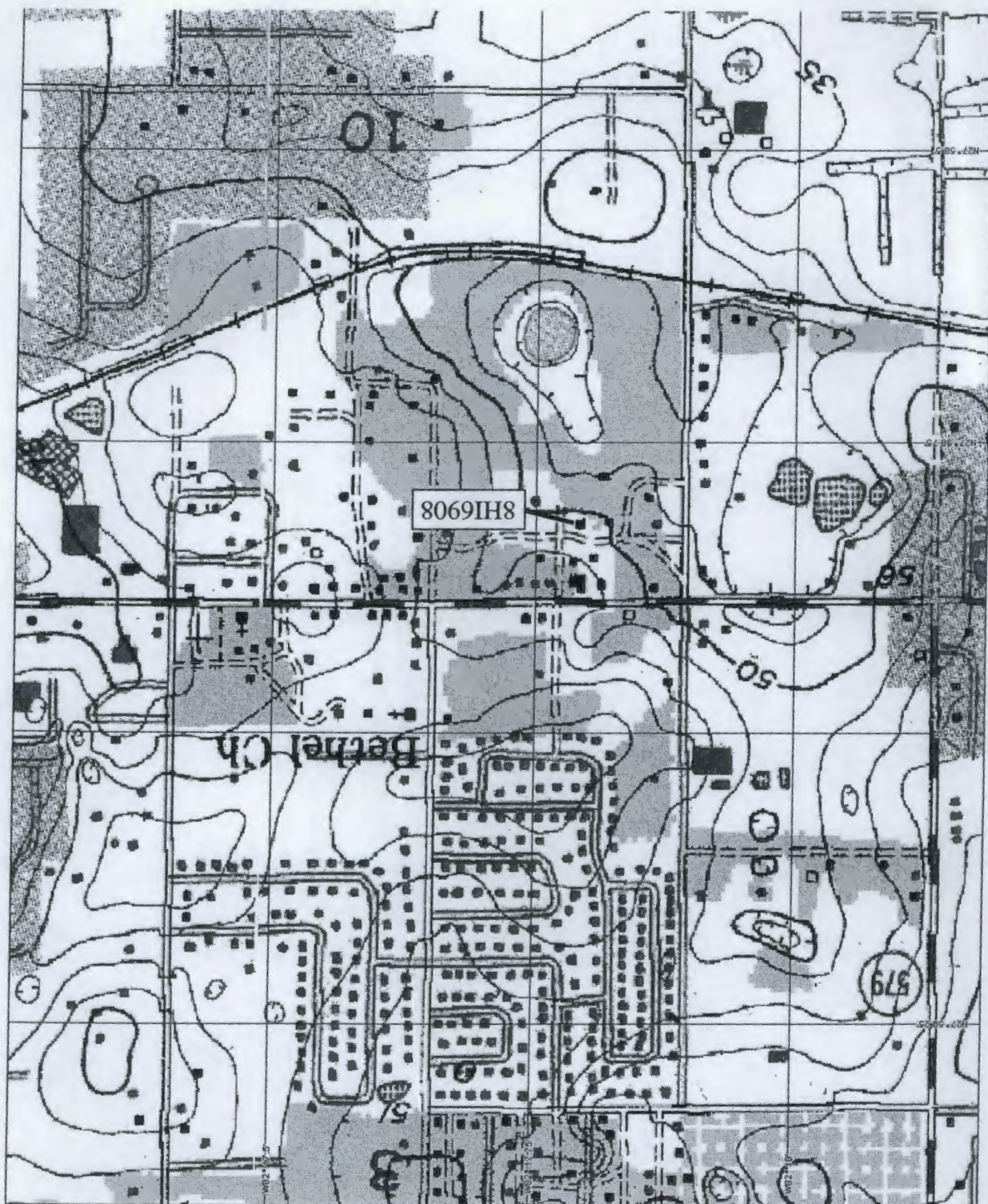


HISTORICAL STRUCTURE FORM

Site #8HI6908

USGS MAP

Brandon, Fla 1956, PR 1987



0 0.25 0.5 mile

N





**HISTORICAL STRUCTURE FORM  
FLORIDA MASTER SITE FILE**

Version 3.0 11/96

Consult Guide To Historical Structure Forms for detailed instructions.

Site #8 HI6909

Recorder # 1/21

Field Date 8/10/00

Form Date 9/11/00

☒ Original☐ Update

(give site #)

Site Name(s) (address if none) 11923 S.R. 574 (Dr. Martin Luther King, Jr. Blvd.)

Multiple Listing [DHR only]

Survey S.R. 574 from C.R. 579 to McIntosh Road PD&amp;E Study

Survey #

National Register Category (Please check one: consult with Site File before using last four):

☒ building ☐ structure ☐ district ☐ site ☐ object**LOCATION & IDENTIFICATION**

Address (Include N,S,E,W, #; St., Ave., etc.) 11923 S.R. 574 (Dr. Martin Luther King, Jr. Blvd.)

Cross Streets (nearest/between) SW corner Lake Drive and S.R. 574

City/Town (within 3 miles) Seffner

In Current City Limits: ☐ y ☒ n ☐ unknown

County Hillsborough

Tax Parcel #(s) U-10-29-20-29L-000001-00011.0

Subdivision name Mirror Lake

Block 1

Lot 11-14

Ownership (Please check one):

☐ private-profit☒ private-individual☐ city ☐ county☐ Native American☐ private-nonprofit☐ private-unspecified☐ state ☐ federal☐ foreign ☐ unknown

Name of Public Tract (e.g., park)

Route to (especially if no street address)

**MAPPING**

USGS 7.5' Map Name &amp; Date Brandon, Fla. 1956, PR 1987

Township 29S Range 20E Section 10 1/4 section: ☒ NW ☐ SW ☐ SE ☐ NE ☐ Irregular-name:Landgrant UTM: Zone ☐ 16 ☒ 17 Easting 372525 Northing 3095807

Plat or other map (map's name, location)

**DESCRIPTION**

Style\* Masonry Vernacular

Exterior Plan\* Irregular

Number of Stories 1

Structural System(s)\* Masonry

Foundation: Type(s)\* Slab

Material(s)\* Concrete

Exterior Fabric(s)\* Stucco

Roof: Type(s)\* Hip, flat

Material(s)\* Composition shingle; built-up

Roof secondary strucs. (dormers etc.)\*

Chimney: No. 0 Material(s)\*

Location(s)\*

Windows (types, materials, etc.)\* 2 light sliding, metal, independent; 2/2 SHS, metal, paired; 1 light fixed, metal, independent

Main Entrance (stylistic details)

Porches: #open #closed #incised 1 Location(s) North

Porch roof type(s) Included

Exterior Ornament Rounded corners

Interior Plan\* unknown

Condition (Please check one): ☐ excellent ☐ good ☒ fair ☐ deteriorated ☐ ruinous

Surroundings (N=None, S=Some, M=Most, A=All/nearly all) M commercial S residential institutional undeveloped

Ancillary Features (No., type of outbuildings; major landscape features. Use continuation sheet for descriptions of interior, landscaping, etc)

Archaeological Remains None observed.

☐ Check if Archaeological Form completed

\*Consult Guide to Historical Structure Forms for preferred descriptions (coded fields at the Site File).

**DHR USE ONLY\*\*\*\*\*OFFICIAL EVALUATIONS\*\*\*\*\*DHR USE ONLY**

NR DATE

KEEPER-NR ELIGIBILITY ☐ yes ☐ no

Date

SHPO-NR ELIGIBILITY: ☐ yes ☐ no ☐ potentially elig. ☐ insufficient info

Date

DELIST DATE

LOCAL DESIGNATION:

Date

Local office

National Register Criteria for Evaluation ☐ a ☐ b ☐ c ☐ d (See National Register Bulletin 15, p.2)





Consult Guide to Historical Structure Forms for detailed instructions

## HISTORY

Construction date: Exactly \_\_\_\_\_ (year) Approximately 1950 (year) Earlier than \_\_\_\_\_ (year) Later than \_\_\_\_\_ (year)  
 Architect (last name first): unknown Builder (last name first): unknown  
 Moves: ☐ yes ☒ no ☐ unknown Dates \_\_\_\_\_ Original address \_\_\_\_\_  
 Alterations: ☒ yes ☐ no ☐ unknown Dates ca. 1960 Nature\* modernized storefront  
 Additions: ☒ yes ☐ no ☐ unknown Dates ca. 1965;85 Nature\* motel addition on SE; room addition on SW  
 Original Use\* (give date ranges) commercial  
 Intermediate Uses\* (give date ranges) commercial, motel

Present Use\* (give date ranges) commercialOwnership History (especially original owner, dates, profession, etc.) Mr. Check Cashier, Inc. (1995-Present)

\*Consult Guide to Historical Structure Forms for preferred descriptions (coded fields at the Site File).

## RESEARCH METHODS (Check all choices that apply; if needed write others at bottom)

- |   |   |  |  |
|---|---|--|--|
| <input type="checkbox"/> formal archaeological survey         | <input checked="" type="checkbox"/> past surveys search at FMSF | <input checked="" type="checkbox"/> local library research | <input type="checkbox"/> Sanborn maps          |
| <input type="checkbox"/> informal archaeological inspection   | <input checked="" type="checkbox"/> past sites search at FMSF   | <input type="checkbox"/> non-local library research        | <input type="checkbox"/> subdivision maps      |
| <input checked="" type="checkbox"/> Public Lands Survey (DEP) | <input type="checkbox"/> FL Archives (Gray Building)            | <input type="checkbox"/> building permits                  | <input checked="" type="checkbox"/> plat maps  |
| <input type="checkbox"/> tax records/property deeds           | <input type="checkbox"/> FL Photo Archives (Gray Building)      | <input type="checkbox"/> demolition permits                | <input type="checkbox"/> local newspaper files |
| <input checked="" type="checkbox"/> tax records only          | <input type="checkbox"/> occupant/owner interview               | <input type="checkbox"/> commercial permits                |  |
| <input type="checkbox"/> interior inspection                  | <input type="checkbox"/> neighbor interview                     | <input type="checkbox"/> occupation permits                |  |
| <input type="checkbox"/> other methods (specify) _____        |   |  |  |

## SURVEYOR'S EVALUATION OF SITE (Check one choice on each line)

Potentially eligible for local register? ☐ yes: name register at right ☒ no ☐ insufficient info Name of local register if eligible: \_\_\_\_\_  
 Individually eligible for National Register? ☐ yes ☒ no ☐ insufficient info  
 Potential contributor to Nat. Reg. district? ☐ yes ☒ no ☐ insufficient info  
 Area(s) of Historical Significance (See National Register Bulletin 15, p. 8 for categories: e.g. "architecture," "ethnic heritage," "community planning & development," etc.)  
 Community Planning and Development \_\_\_\_\_

Explanation of Evaluation (required, whether positive or not; limit to three lines; attach longer statement, if needed, on separate sheet)  
 This highly altered Masonry Vernacular commercial building is typical of roadside architecture found throughout Florida. The limited information available did not indicate any historical significance. Thus, this building does not appear NRHP eligible.

## DOCUMENTATION (Photos, Plans, etc.)

Bibliographic References (Use Continuation Sheet, give FMSF Manuscript # if relevant) Hillsborough County Property Appraiser's Office

Photographs (required) B&amp;W print(s) at least 3x5, at least one main facade.

Location of negatives & negative numbers Archaeological Consultants, Inc. Roll 1/21-22

## RECORDER

Name (last name first)/Address/Phone/Fax/Email/Affiliation Hinder, KimberlyArchaeological Consultants, Inc./ P.O. Box 5103, Sarasota, FL 34277-5103/(941)925-9906/(941)925-9767/ACIMAIN@COMPUSERVE.COM

Remember: Use a Supplement for Site Forms or other continuation sheet for descriptions that do not fit in the spaces above.

**REQUIRED:** (1) USGS 7.5' MAP WITH STRUCTURE PINPOINTED IN RED  
 (2) LARGE SCALE STREET OR PLAT MAP  
 (3) PHOTO OF MAIN FACADE, PREFER B&W, AT LEAST 3x5


RECEIVED

U.S. DEPARTMENT OF JUSTICE  
FEDERAL BUREAU OF INVESTIGATION

TO : DIRECTOR, FBI (100-374301)  
FROM : SAC, NEW YORK (100-100000)  
SUBJECT: [Illegible]  
RE: [Illegible]  
[The following text is mirrored and largely illegible due to bleed-through from the reverse side of the page.]



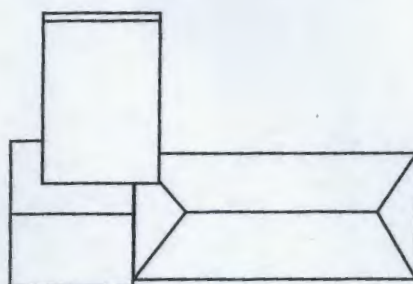
PHOTOGRAPH



STREET OR PLAT MAP

S.R. 574 (Martin Luther King, Jr. Blvd.)


11923 S.R. 574




carport —



Lake Dr.



11



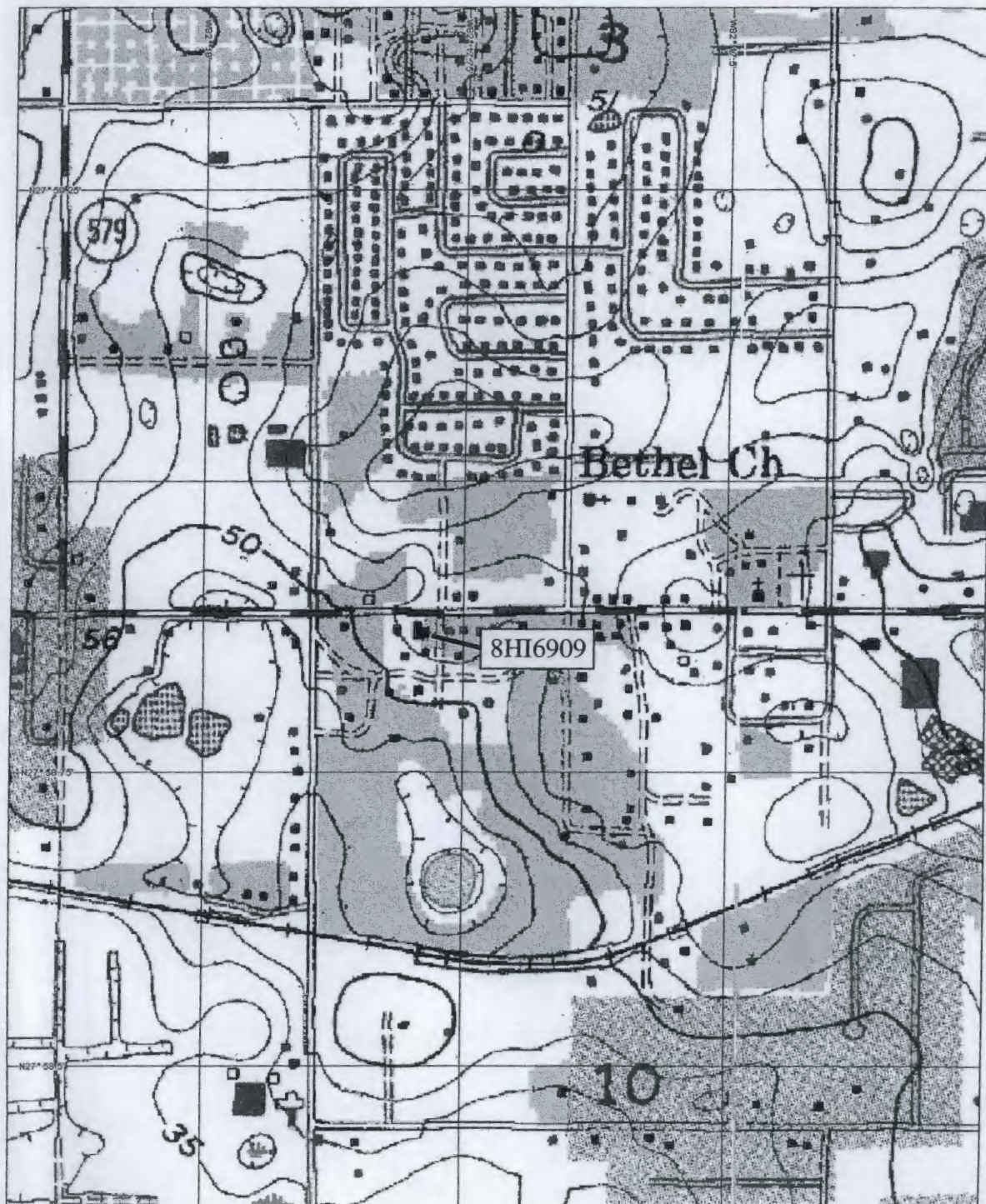
Level 1 - 1000 (1000) 1000 1000

1000 1000 1000 1000 1000 1000 1000 1000 1000 1000



USGS MAP

Brandon, Fla 1956, PR 1987



0 0.25 0.5 mile







**HISTORICAL STRUCTURE FORM  
FLORIDA MASTER SITE FILE**

Version 3.0 11/96

Consult Guide To Historical Structure Forms for detailed instructions.

Site #8 HI6910

Recorder # 1/23

Field Date 8/10/00

Form Date 9/11/00

☒ Original☐ Update

(give site #)

Site Name(s) (address if none) 12009 S.R. 574 (Dr. Martin Luther King, Jr. Blvd.) Multiple Listing [DHR only] \_\_\_\_\_  
Survey S.R. 574 from C.R. 579 to McIntosh Road PD&E Study Survey # \_\_\_\_\_  
National Register Category (Please check one: consult with Site File before using last four): ☒ building ☐ structure ☐ district ☐ site ☐ object

**LOCATION & IDENTIFICATION**

Address (Include N,S,E,W;#;St.,Ave.,etc.) 12009 S.R. 574 (Dr. Martin Luther King, Jr. Blvd.)  
Cross Streets (nearest/between) between Pine Street and Lake Avenue on the south  
City/Town (within 3 miles) Seffner In Current City Limits: ☐ y ☒ n ☐ unknown  
County Hillsborough Tax Parcel #(s) U-10-29-20-29L-000002-00011.0  
Subdivision name Mirror Lake Block 2 Lot 11, 12, & 21  
Ownership (Please check one): ☒ private-profit ☐ private-individual ☐ city ☐ county ☐ Native American  
☐ private-nonprofit ☐ private-unspecified ☐ state ☐ federal ☐ foreign ☐ unknown  
Name of Public Tract (e.g., park) \_\_\_\_\_  
Route to (especially if no street address) \_\_\_\_\_

**MAPPING**

USGS 7.5' Map Name & Date Brandon, Fla. 1956, PR 1987  
Township 29S Range 20E Section 10 1/4 section: ☒ NW ☐ SW ☐ SE ☐ NE ☐ Irregular-name: \_\_\_\_\_  
Landgrant \_\_\_\_\_ UTM: Zone ☐ 16 ☒ 17 Easting 372644 Northing 3095814  
Plat or other map (map's name, location) \_\_\_\_\_

**DESCRIPTION**

Style\* Masonry Vernacular Exterior Plan\* Rectangular Number of Stories 1  
Structural System(s)\* Concrete block  
Foundation: Type(s)\* Slab Material(s)\* Concrete  
Exterior Fabric(s)\* Concrete block, corrugated metal  
Roof: Type(s)\* Shed Material(s)\* Corrugated metal  
Roof secondary strucs. (domers etc.)\* \_\_\_\_\_  
Chimney: No.0 Material(s)\* \_\_\_\_\_ Location(s)\* \_\_\_\_\_  
Windows (types, materials, etc.)\* 1 Light fixed, wood, independent

Main Entrance (stylistic details) \_\_\_\_\_  
Porches: #open 1 #closed \_\_\_\_\_ #incised \_\_\_\_\_ Location(s) North  
Porch roof type(s) Flat  
Exterior Ornament Stepped parapet

Interior Plan\* unknown  
Condition (Please check one): ☐ excellent ☐ good ☒ fair ☐ deteriorated ☐ ruinous  
Surroundings (N=None, S=Some, M=Most, A=All/nearly all) \_\_\_\_\_ commercial \_\_\_\_\_ residential \_\_\_\_\_ institutional \_\_\_\_\_ undeveloped  
Ancillary Features (No., type of outbuildings; major landscape features. Use continuation sheet for descriptions of interior, landscaping, etc.) \_\_\_\_\_

Archaeological Remains None observed. ☐ Check if Archaeological Form completed

\*Consult Guide to Historical Structure Forms for preferred descriptions (coded fields at the Site File).

**DHR USE ONLY\*\*\*\*\*OFFICIAL EVALUATIONS\*\*\*\*\*DHR USE ONLY**

NR DATE	KEEPER-NR ELIGIBILITY <input type="checkbox"/> yes <input type="checkbox"/> no	Date _____
DELIST DATE	SHPO-NR ELIGIBILITY: <input type="checkbox"/> yes <input type="checkbox"/> no <input type="checkbox"/> potentially elig. <input type="checkbox"/> insufficient info	Date _____
	LOCAL DESIGNATION: _____	Date _____
	Local office _____	
National Register Criteria for Evaluation <input type="checkbox"/> a <input type="checkbox"/> b <input type="checkbox"/> c <input type="checkbox"/> d (See National Register Bulletin 15, p.2)		

HISTORICAL STRUCTURE FORM

FLORIDA MASTER SITE FILE

STANDARD FORM NO. 100-100

U.S. DEPARTMENT OF THE INTERIOR

Department of the Interior  
Bureau of Land Management  
Washington, D.C. 20250

100-100  
100-100  
100-100

1. Name of Structure: \_\_\_\_\_

2. Location: \_\_\_\_\_

3. Date of Construction: \_\_\_\_\_

4. Architect: \_\_\_\_\_

5. Builder: \_\_\_\_\_

6. Owner: \_\_\_\_\_

7. Description of Structure: \_\_\_\_\_

8. Historical Significance: \_\_\_\_\_

9. Current Use: \_\_\_\_\_

10. Remarks: \_\_\_\_\_

11. Date of Survey: \_\_\_\_\_

12. Surveyor: \_\_\_\_\_

13. Remarks: \_\_\_\_\_

14. Remarks: \_\_\_\_\_

15. Remarks: \_\_\_\_\_

16. Remarks: \_\_\_\_\_

17. Remarks: \_\_\_\_\_

18. Remarks: \_\_\_\_\_

19. Remarks: \_\_\_\_\_

20. Remarks: \_\_\_\_\_

21. Remarks: \_\_\_\_\_

22. Remarks: \_\_\_\_\_

23. Remarks: \_\_\_\_\_

24. Remarks: \_\_\_\_\_

25. Remarks: \_\_\_\_\_

26. Remarks: \_\_\_\_\_

27. Remarks: \_\_\_\_\_

28. Remarks: \_\_\_\_\_

29. Remarks: \_\_\_\_\_

30. Remarks: \_\_\_\_\_

31. Remarks: \_\_\_\_\_

32. Remarks: \_\_\_\_\_

33. Remarks: \_\_\_\_\_

34. Remarks: \_\_\_\_\_

35. Remarks: \_\_\_\_\_

36. Remarks: \_\_\_\_\_

37. Remarks: \_\_\_\_\_

38. Remarks: \_\_\_\_\_

39. Remarks: \_\_\_\_\_

40. Remarks: \_\_\_\_\_

41. Remarks: \_\_\_\_\_

42. Remarks: \_\_\_\_\_

43. Remarks: \_\_\_\_\_

44. Remarks: \_\_\_\_\_

45. Remarks: \_\_\_\_\_

46. Remarks: \_\_\_\_\_

47. Remarks: \_\_\_\_\_

48. Remarks: \_\_\_\_\_

49. Remarks: \_\_\_\_\_

50. Remarks: \_\_\_\_\_

51. Remarks: \_\_\_\_\_

52. Remarks: \_\_\_\_\_

53. Remarks: \_\_\_\_\_

54. Remarks: \_\_\_\_\_

55. Remarks: \_\_\_\_\_

56. Remarks: \_\_\_\_\_

57. Remarks: \_\_\_\_\_

58. Remarks: \_\_\_\_\_

59. Remarks: \_\_\_\_\_

60. Remarks: \_\_\_\_\_

61. Remarks: \_\_\_\_\_

62. Remarks: \_\_\_\_\_

63. Remarks: \_\_\_\_\_

64. Remarks: \_\_\_\_\_

65. Remarks: \_\_\_\_\_

66. Remarks: \_\_\_\_\_

67. Remarks: \_\_\_\_\_

68. Remarks: \_\_\_\_\_

69. Remarks: \_\_\_\_\_

70. Remarks: \_\_\_\_\_

71. Remarks: \_\_\_\_\_

72. Remarks: \_\_\_\_\_

73. Remarks: \_\_\_\_\_

74. Remarks: \_\_\_\_\_

75. Remarks: \_\_\_\_\_

76. Remarks: \_\_\_\_\_

77. Remarks: \_\_\_\_\_

78. Remarks: \_\_\_\_\_

79. Remarks: \_\_\_\_\_

80. Remarks: \_\_\_\_\_

81. Remarks: \_\_\_\_\_

82. Remarks: \_\_\_\_\_

83. Remarks: \_\_\_\_\_

84. Remarks: \_\_\_\_\_

85. Remarks: \_\_\_\_\_

86. Remarks: \_\_\_\_\_

87. Remarks: \_\_\_\_\_

88. Remarks: \_\_\_\_\_

89. Remarks: \_\_\_\_\_

90. Remarks: \_\_\_\_\_

91. Remarks: \_\_\_\_\_

92. Remarks: \_\_\_\_\_

93. Remarks: \_\_\_\_\_

94. Remarks: \_\_\_\_\_

95. Remarks: \_\_\_\_\_

96. Remarks: \_\_\_\_\_

97. Remarks: \_\_\_\_\_

98. Remarks: \_\_\_\_\_

99. Remarks: \_\_\_\_\_

100. Remarks: \_\_\_\_\_



**HISTORICAL STRUCTURE FORM**

Site # 8 HI6910

Consult Guide to Historical Structure Forms for detailed instructions

**HISTORY**

Construction date: Exactly \_\_\_\_\_ (year) Approximately 1950 (year) Earlier than \_\_\_\_\_ (year) Later than \_\_\_\_\_ (year)

Architect (last name first): unknown Builder (last name first): unknown

Moves: ☐ yes ☒ no ☐ unknown Dates \_\_\_\_\_ Original address \_\_\_\_\_

Alterations: ☐ yes ☒ no ☐ unknown Dates \_\_\_\_\_ Nature\* \_\_\_\_\_

Additions: ☒ yes ☐ no ☐ unknown Dates c. 1990 Nature\* Carport addition on east

Original Use\* (give date ranges) commercial

Intermediate Uses\* (give date ranges) commercial

Present Use\* (give date ranges) Automobile dealership

Ownership History (especially original owner, dates, profession, etc.) Albert Ramos and Joseph Garcia (1985 - Present)

\*Consult Guide to Historical Structure Forms for preferred descriptions (coded fields at the Site File).

**RESEARCH METHODS (Check all choices that apply; if needed write others at bottom)**

- |   |   |  |  |
|---|---|--|--|
| <input type="checkbox"/> formal archaeological survey         | <input checked="" type="checkbox"/> past surveys search at FMSF | <input checked="" type="checkbox"/> local library research | <input type="checkbox"/> Sanborn maps          |
| <input type="checkbox"/> informal archaeological inspection   | <input checked="" type="checkbox"/> past sites search at FMSF   | <input type="checkbox"/> non-local library research        | <input type="checkbox"/> subdivision maps      |
| <input checked="" type="checkbox"/> Public Lands Survey (DEP) | <input type="checkbox"/> FL Archives (Gray Building)            | <input type="checkbox"/> building permits                  | <input type="checkbox"/> plat maps             |
| <input type="checkbox"/> tax records/property deeds           | <input type="checkbox"/> FL Photo Archives (Gray Building)      | <input type="checkbox"/> demolition permits                | <input type="checkbox"/> local newspaper files |
| <input checked="" type="checkbox"/> tax records only          | <input checked="" type="checkbox"/> occupant/owner interview    | <input type="checkbox"/> commercial permits                |  |
| <input type="checkbox"/> interior inspection                  | <input type="checkbox"/> neighbor interview                     | <input type="checkbox"/> occupation permits                |  |
| <input type="checkbox"/> other methods (specify) _____        |   |  |  |

**SURVEYOR'S EVALUATION OF SITE (Check one choice on each line)**

Potentially eligible for local register? ☐ yes: name register at right ☒ no ☐ insufficient info Name of local register if eligible: \_\_\_\_\_

Individually eligible for National Register? ☐ yes ☒ no ☐ insufficient info \_\_\_\_\_

Potential contributor to Nat. Reg. district? ☐ yes ☒ no ☐ insufficient info \_\_\_\_\_

Area(s) of Historical Significance (See National Register Bulletin 15, p. 8 for categories: e.g. "architecture," "ethnic heritage," "community planning & development," etc.) \_\_\_\_\_

Community Planning and Development

Explanation of Evaluation (required, whether positive or not; limit to three lines; attach longer statement, if needed, on separate sheet)

This simple Masonry Vernacular commercial building is typical of post World War II architecture.

Additionally, limited research did not indicate any historical significance. Thus, this building does not appear

NRHP eligible.

**DOCUMENTATION (Photos, Plans, etc.)**Bibliographic References (Use Continuation Sheet, give FMSF Manuscript # if relevant) Hillsborough County Property Appraiser's Office

Photographs (required) B&amp;W print(s) at least 3x5, at least one main facade.

Location of negatives & negative numbers Archaeological Consultants, Inc. Roll 1/23-24**RECORDER**Name (last name first)/Address/Phone/Fax/Email/Affiliation Hinder, KimberlyArchaeological Consultants, Inc./ P.O. Box 5103, Sarasota, FL 34277-5103/(941)925-9906/(941)925-9767/ACIMAIN@COMPUSERVE.COM

Remember: Use a Supplement for Site Forms or other continuation sheet for descriptions that do not fit in the spaces above.

**REQUIRED:** (1) USGS 7.5' MAP WITH STRUCTURE PINPOINTED IN RED

(2) LARGE SCALE STREET OR PLAT MAP

(3) PHOTO OF MAIN FACADE, PREFER B&W, AT LEAST 3x5

STRUCTURE FORM

NAME: \_\_\_\_\_  
ADDRESS: \_\_\_\_\_  
CITY: \_\_\_\_\_  
STATE: \_\_\_\_\_  
ZIP: \_\_\_\_\_

DATE: \_\_\_\_\_  
TIME: \_\_\_\_\_

REASON FOR CALL: \_\_\_\_\_

1. I am interested in \_\_\_\_\_  
2. I would like to know more about \_\_\_\_\_  
3. I am considering \_\_\_\_\_  
4. I am looking for \_\_\_\_\_  
5. I am interested in \_\_\_\_\_

6. I am interested in \_\_\_\_\_  
7. I am interested in \_\_\_\_\_  
8. I am interested in \_\_\_\_\_  
9. I am interested in \_\_\_\_\_  
10. I am interested in \_\_\_\_\_

11. I am interested in \_\_\_\_\_  
12. I am interested in \_\_\_\_\_  
13. I am interested in \_\_\_\_\_  
14. I am interested in \_\_\_\_\_  
15. I am interested in \_\_\_\_\_

16. I am interested in \_\_\_\_\_  
17. I am interested in \_\_\_\_\_  
18. I am interested in \_\_\_\_\_  
19. I am interested in \_\_\_\_\_  
20. I am interested in \_\_\_\_\_

21. I am interested in \_\_\_\_\_  
22. I am interested in \_\_\_\_\_  
23. I am interested in \_\_\_\_\_  
24. I am interested in \_\_\_\_\_  
25. I am interested in \_\_\_\_\_

26. I am interested in \_\_\_\_\_  
27. I am interested in \_\_\_\_\_  
28. I am interested in \_\_\_\_\_  
29. I am interested in \_\_\_\_\_  
30. I am interested in \_\_\_\_\_

31. I am interested in \_\_\_\_\_  
32. I am interested in \_\_\_\_\_  
33. I am interested in \_\_\_\_\_  
34. I am interested in \_\_\_\_\_  
35. I am interested in \_\_\_\_\_

REMARKS: \_\_\_\_\_  
DATE: \_\_\_\_\_  
TIME: \_\_\_\_\_

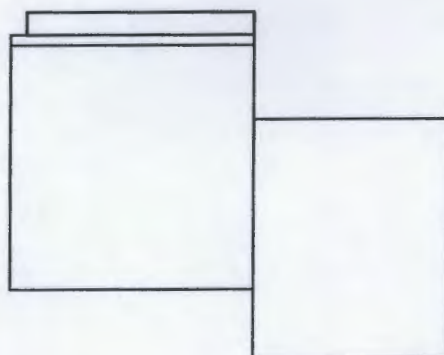


PHOTOGRAPH




STREET OR PLAT MAP

S.R. 574 (Martin Luther King, Jr. Blvd.)



12009 S.R. 574







---

10-1000 AL 2100000000

---


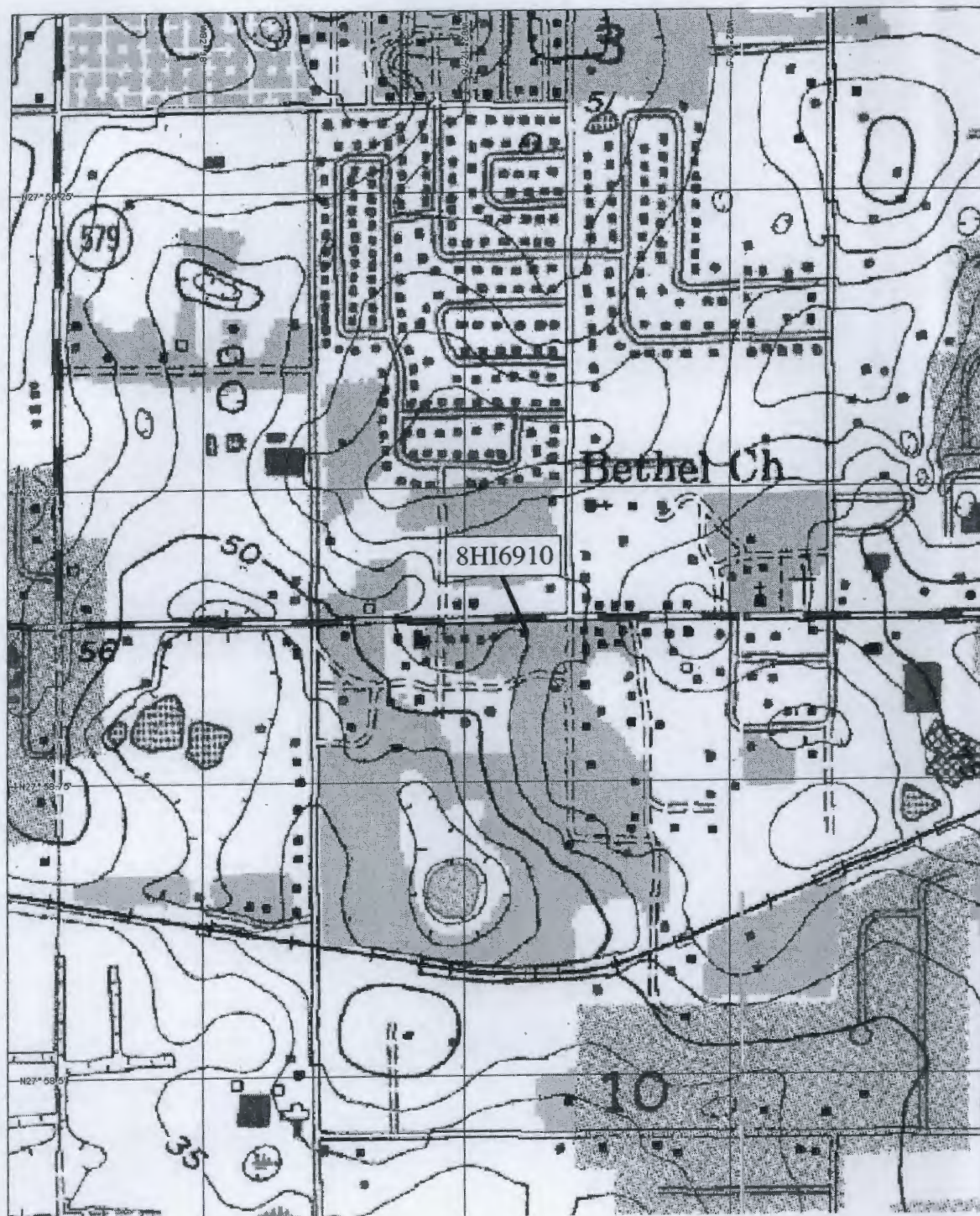
10-1000





USGS MAP

Brandon, Fla 1956, PR 1987







X original  
update

HISTORICAL STRUCTURE FORM  
FLORIDA MASTER SITE FILE

Site 8HI5692Recorder# 4

SITE NAME 1210 Dr. Martin Luther King, Jr. Blvd.  
HISTORIC CONTEXTS Depression/New Deal  
NAT. REGISTER CATEGORY Building  
OTHER NAMES OR MSF NOS None  
COUNTY Hillsborough OWNERSHIP TYPE Private - individual  
PROJECT NAME CRAS of SR 574 DHR NO \_\_\_\_\_  
LOCATION (Attach copy of USGS map, sketch-map of immediate area)  
ADDRESS 1210 Martin Luther King Blvd. CITY Seffner GV  
VICINITY OF / ROUTE TO South side of Martin Luther King Blvd.  
between Pine St. and Oak St.  
SUBDIVISION Unknown BLOCK NO N/A LOT NO N/A  
PLAT OR OTHER MAP FDOT Aerial Photographs  
TOWNSHIP 29S RANGE 20E SECTION 10 1/4 NE 1/4-1/4 NW  
IRREGULAR SEC? y X n LAND GRANT Unknown  
USGS 7.5' MAP Brandon Quadrangle, 1956 (PR 1987)  
UTM: ZONE 17 EASTING 372760 NORTHING 3095600  
COORDINATES: LATITUDE D M S LONGITUDE D M S

## HISTORY

ARCHITECT: Unknown  
BUILDER: Unknown  
CONST DATE 1935 CIRCA C RESTORATION DATE(S): N/A  
MODIFICATION DATE(S): Unknown  
MOVE: DATE N/A ORIG LOCATION N/A  
ORIGINAL USE(S) Private residence  
PRESENT USE(S) Private residence

## DESCRIPTION

STYLE Frame Vernacular  
PLAN: EXTERIOR Rectangular  
INTERIOR Unknown  
NO.: STORIES 1.0 OUTBLDGS 0 PORCHES 1 DORMERS 0  
STRUCTURAL SYSTEM(S) Wood frame  
EXTERIOR FABRIC(S) Drop siding  
FOUNDATION: TYPE Pier MATLS Concrete block  
INFILL None  
PORCHES N/3 bay/metal supports/shed roof; W/wood deck  
ROOF: TYPE Side gable SURFACING Composition shingle  
SECONDARY STRUCS. None  
CHIMNEY: NO 0 MTLs N/A LOCNS N/A  
WINDOWS DHS, wood, 1/1; SHS, metal, 2/2

EXTERIOR ORNAMENT N/ACONDITION Good SURROUNDINGS Urban

NARRATIVE (general, interior, landscape, context; 3 lines only)

This house has lost most of its original windows and has been  
altered by the addition of the front porch/deck.

## ARCHAEOLOGICAL REMAINS AT THE SITE

FMSF ARCHAEOLOGICAL FORM COMPLETED? y X n (IF Y, ATTACH)  
ARTIFACTS OR OTHER REMAINS None observed.

REPORT AT 10:00 PM  
10/10/1964

1. The first part of the report is a summary of the work done during the week. This includes a list of the projects that were completed, a description of the progress made on each project, and a list of the problems that were encountered. The second part of the report is a detailed description of the work done on each project. This includes a description of the objectives of the project, a description of the methods that were used, and a description of the results that were obtained. The third part of the report is a list of the conclusions that were drawn from the work. This includes a list of the main findings of the work, a list of the recommendations that were made, and a list of the areas that need further research.

2. The first project was the design and construction of a new machine. The objectives of this project were to design a machine that could perform the task of [illegible] and to construct a prototype of the machine. The methods that were used were [illegible] and [illegible]. The results that were obtained were [illegible] and [illegible]. The conclusions that were drawn from this project were [illegible] and [illegible].

3. The second project was the design and construction of a new machine. The objectives of this project were to design a machine that could perform the task of [illegible] and to construct a prototype of the machine. The methods that were used were [illegible] and [illegible]. The results that were obtained were [illegible] and [illegible]. The conclusions that were drawn from this project were [illegible] and [illegible].



## RECORDER'S EVALUATION OF SITE

AREAS OF SIGNIFICANCE Community Planning and Development.


ELIGIBLE FOR NAT. REGISTER? y xn likely, need info insf inf  
 SIGNIF. AS PART OF DISTRICT? y xn likely, need info insf inf  
 SIGNIFICANT AT LOCAL LEVEL? y xn likely, need info insf inf

SUMMARY ON SIGNIFICANCE (Limit to three lines provided; see page 3)  
Alterations to this simple Frame Vernacular building lessen its  
significance. It also lacks known significant historical  
associations. It is considered not eligible for listing on the NRHP

\* \* \*DHR USE ONLY\* \* \* \* \* \*DHR USE ONLY\* \* \*  
 \*  
 \* DATE LISTED ON NR \_\_\_\_\_ \*  
 \* KEEPER DETERMINATION OF ELIG. (DATE): -YES \_\_\_\_\_ -NO \_\_\_\_\_ \*  
 \* SHPO EVALUATION OF ELIGIBILITY (DATE): -YES \_\_\_\_\_ -NO \_\_\_\_\_ \*  
 \* LOCAL DETERMINATION OF ELIG. (DATE): -YES \_\_\_\_\_ -NO \_\_\_\_\_ \*  
 \* OFFICE \_\_\_\_\_ \*  
 \*  
 \* \* \*DHR USE ONLY\* \* \* \* \* \*DHR USE ONLY\* \* \*

RECORDER INFORMATION: NAME S. Anderson, S. Hochberg, D. VanDePutte  
 DATE: 19950823 AFFILIATION PIPER ARCHAEOLOGY/JANUS RESEARCH

PHOTOGRAPHS (Attach a labeled print bigger than contact size)  
 LOCATION OF NEGATIVES PIPER ARCHAEOLOGY / JANUS RESEARCH  
 NEGATIVE NUMBERS Roll 9503-DV-1, Exp. 7 (Facing SW)



M A P  
 Street/plat map, not  
 USGS

*Martin Luther King Blvd.*

*Pine St.*



Not to scale

REQUIRED: USGS MAP OR COPY WITH SITE LOCATION MARKED

UNITED STATES DEPARTMENT OF AGRICULTURE  
BUREAU OF PLANT INDUSTRY  
WASHINGTON, D. C.

TO THE DIRECTOR, BUREAU OF PLANT INDUSTRY  
FROM THE CHIEF, BUREAU OF PLANT INDUSTRY  
DATE: JANUARY 1, 1911


RE: A report of the Chief, Bureau of Plant Industry, dated January 1, 1911, in relation to the proposed establishment of a new plant industry in the State of California.

Yours very truly,  
J. H. HARRIS, Chief, Bureau of Plant Industry

Enclosed for the Director are two copies of a report of the Chief, Bureau of Plant Industry, dated January 1, 1911, in relation to the proposed establishment of a new plant industry in the State of California. One copy of the report is also being furnished to the Secretary of the Department of Agriculture.

Very truly yours,  
J. H. HARRIS, Chief, Bureau of Plant Industry

Enclosed for the Director are two copies of a report of the Chief, Bureau of Plant Industry, dated January 1, 1911, in relation to the proposed establishment of a new plant industry in the State of California. One copy of the report is also being furnished to the Secretary of the Department of Agriculture.





8HI5692

1210 Dr. Martin Luther King, Jr. Blvd.

ZONE: 17

EASTING:

372760


NORTHING:

3095600



Brandon, Fla. Quadrangle  
USGS 7.5 Minute Series (Topographic)  
1956 Photorevised 1969  
Scale: 1:24,000





Handwritten text at the bottom of the page, possibly a title or description, which is mostly illegible due to fading. It appears to contain several lines of text, possibly starting with "The..." and "The...".



**HISTORICAL STRUCTURE FORM  
FLORIDA MASTER SITE FILE**

Version 3.0 11/96

Consult Guide To Historical Structure Forms for detailed instructions.

Site #8 HI6911

Recorder # 2/2

Field Date 8/10/00

Form Date 9/11/00

☒ Original☐ Update

(give site #)

Site Name(s) (address if none) 1701 South Oak Street

Multiple Listing [DHR only]

Survey S.R. 574 from C.R. 579 to McIntosh Road PD&amp;E Study

Survey #

National Register Category (Please check one: consult with Site File before using last four):

☒ building☐ structure☐ district☐ site☐ object**LOCATION & IDENTIFICATION**

Address (Include N,S,E,W;#;St.,Ave.,etc.) 1701 South Oak Street

Cross Streets (nearest/between) SW corner of S.R. 574 and S. Oak Street

City/Town (within 3 miles) Seffner

In Current City Limits: ☒ y ☐ n ☐ unknown

County Hillsborough

Tax Parcel #(s)

U-10-29-20-29E-000000-00048.1

Subdivision name Mirror Crest

Block N/A

Lot 48-50

Ownership (Please check one):

☐ private-profit☒ private-individual☐ city☐ county☐ Native American☐ private-nonprofit☐ private-unspecified☐ state☐ federal☐ foreign☐ unknown

Name of Public Tract (e.g., park)

Route to (especially if no street address)

**MAPPING**

USGS 7.5' Map Name &amp; Date Brandon, Fla. 1956, PR 1987

Township 29S Range 20E Section 10 1/4 section: ☒ NW ☐ SW ☐ SE ☐ NE ☐ Irregular-name:Landgrant UTM: Zone ☐ 16 ☒ 17 Easting 372836 Northing 3095695

Plat or other map (map's name, location)

**DESCRIPTION**

Style\* Frame Vernacular

Exterior Plan\* Rectangular

Number of Stories 1

Structural System(s)\* Wood frame

Foundation: Type(s)\* Pier

Material(s)\* Concrete Block

Exterior Fabric(s)\* Drop siding, paneling

Roof: Type(s)\* Gable, shed

Material(s)\* Corrugated metal, 5V Crimp

Roof secondary strucs. (domers etc.)\*

Chimney: No.0 Material(s)\*

Location(s)\*

Windows (types, materials, etc.)\* 2 light awning, metal, independent; 6/1 DHS, wood, independent; 1 light fixed, wood, independent

Main Entrance (stylistic details) Jalousie doors

Porches: #open #closed #incised Location(s)

Porch roof type(s)

Exterior Ornament Exposed rafter ends

Interior Plan\* unknown

Condition (Please check one): ☐ excellent ☒ good ☐ fair ☐ deteriorated ☐ ruinous

Surroundings (N=None, S=Some, M=Most, A=All/nearly all) commercial residential institutional undeveloped

Ancillary Features (No., type of outbuildings; major landscape features. Use continuation sheet for descriptions of interior, landscaping, etc.)

Archaeological Remains None observed.

☐ Check if Archaeological Form completed

\*Consult Guide to Historical Structure Forms for preferred descriptions (coded fields at the Site File).

**DHR USE ONLY\*\*\*\*\*OFFICIAL EVALUATIONS\*\*\*\*\*DHR USE ONLY**

NR DATE

KEEPER-NR ELIGIBILITY ☐ yes ☐ no

Date

SHPO-NR ELIGIBILITY: ☐ yes ☐ no ☐ potentially elig. ☐ insufficient info

Date

DELIST DATE

LOCAL DESIGNATION:

Date

Local office

National Register Criteria for Evaluation ☐ a ☐ b ☐ c ☐ d (See National Register Bulletin 15, p.2)





## HISTORICAL STRUCTURE FORM

Site # 8 HI6911

Consult Guide to Historical Structure Forms for detailed instructions

## HISTORY

Construction date: Exactly \_\_\_\_\_ (year) Approximately 1940 (year) Earlier than \_\_\_\_\_ (year) Later than \_\_\_\_\_ (year)

Architect (last name first): unknown Builder (last name first): unknown

Moves: ☐ yes ☒ no ☐ unknown

Dates \_\_\_\_\_

Original address \_\_\_\_\_

Alterations: ☐ yes ☒ no ☐ unknown

Dates \_\_\_\_\_

Nature\* \_\_\_\_\_

Additions: ☒ yes ☐ no ☐ unknown

Dates c. 1965

Nature\* room addition on west

Original Use\* (give date ranges) residential

Intermediate Uses\* (give date ranges) residential

Present Use\* (give date ranges) residential

Ownership History (especially original owner, dates, profession, etc.) Emma Hesters (current)

\*Consult Guide to Historical Structure Forms for preferred descriptions (coded fields at the Site File).

## RESEARCH METHODS (Check all choices that apply; if needed write others at bottom)

☐ formal archaeological survey☒ past surveys search at FMSF☒ local library research☐ Sanborn maps☐ informal archaeological inspection☒ past sites search at FMSF☐ non-local library research☐ subdivision maps☒ Public Lands Survey (DEP)☐ FL Archives (Gray Building)☐ building permits☐ plat maps☐ tax records/property deeds☐ FL Photo Archives (Gray Building)☐ demolition permits☐ local newspaper files☒ tax records only☒ occupant/owner interview☐ commercial permits☐ interior inspection☐ neighbor interview☐ occupation permits☐ other methods (specify) \_\_\_\_\_

## SURVEYOR'S EVALUATION OF SITE (Check one choice on each line)

Potentially eligible for local register?

☐ yes: name register at right☒ no☐ insufficient info

Name of local register if eligible: \_\_\_\_\_

Individually eligible for National Register?

☐ yes☒ no☐ insufficient info

Potential contributor to Nat. Reg. district?

☐ yes☒ no☐ insufficient info

Area(s) of Historical Significance (See National Register Bulletin 15, p. 8 for categories: e.g. "architecture," "ethnic heritage," "community planning &amp; development," etc.)

Community Planning and Development

Explanation of Evaluation (required, whether positive or not; limit to three lines; attach longer statement, if needed, on separate sheet)

Given that available data did not indicate that this building is historically significant, and that it is an example of a residential house type common in the immediate area and throughout Hillsborough County, it appears that this residence is not NRHP eligible.

## DOCUMENTATION (Photos, Plans, etc.)

Bibliographic References (Use Continuation Sheet, give FMSF Manuscript # if relevant) Hillsborough County Property Appraiser's Office

Photographs (required) B&amp;W print(s) at least 3x5, at least one main facade.

Location of negatives &amp; negative numbers Archaeological Consultants, Inc. Roll 2/2-3

## RECORDER

Name (last name first)/Address/Phone/Fax/Email/Affiliation Hinder, Kimberly

Archaeological Consultants, Inc./ P.O. Box 5103, Sarasota, FL 34277-5103/(941)925-9906/(941)925-9767/ACIMAIN@COMPUSERVE.COM

Remember: Use a Supplement for Site Forms or other continuation sheet for descriptions that do not fit in the spaces above.

**REQUIRED:** (1) USGS 7.5' MAP WITH STRUCTURE PINPOINTED IN RED  
 (2) LARGE SCALE STREET OR PLAT MAP  
 (3) PHOTO OF MAIN FACADE, PREFER B&W, AT LEAST 3x5

DESCRIPTION

The structure is a two-story building with a gabled roof. It is constructed of brick and has a small porch on the front. The building is located on the corner of Main Street and 1st Street. It is a good example of early 20th-century architecture.

The building is in good condition and is well-maintained. It is a good example of early 20th-century architecture.

REMARKS

The building is a two-story structure with a gabled roof. It is constructed of brick and has a small porch on the front. The building is located on the corner of Main Street and 1st Street. It is a good example of early 20th-century architecture.

REMARKS

The building is a two-story structure with a gabled roof. It is constructed of brick and has a small porch on the front. The building is located on the corner of Main Street and 1st Street. It is a good example of early 20th-century architecture.

REMARKS

The building is a two-story structure with a gabled roof. It is constructed of brick and has a small porch on the front. The building is located on the corner of Main Street and 1st Street. It is a good example of early 20th-century architecture.

REMARKS

The building is a two-story structure with a gabled roof. It is constructed of brick and has a small porch on the front. The building is located on the corner of Main Street and 1st Street. It is a good example of early 20th-century architecture.

REMARKS: (1) Bldg. is in good condition. (2) Bldg. is well-maintained. (3) Bldg. is a good example of early 20th-century architecture. (4) Bldg. is located on the corner of Main Street and 1st Street. (5) Bldg. is a good example of early 20th-century architecture.



PHOTOGRAPH




STREET OR PLAT MAP

S.R. 574 (Martin Luther King, Jr. Blvd.)

S. Oak St.


1701 South Oak Street



(1951)

1951 JUL 21 (21/7/51)

Subject: [illegible]



1951 JUL 21 (21/7/51)


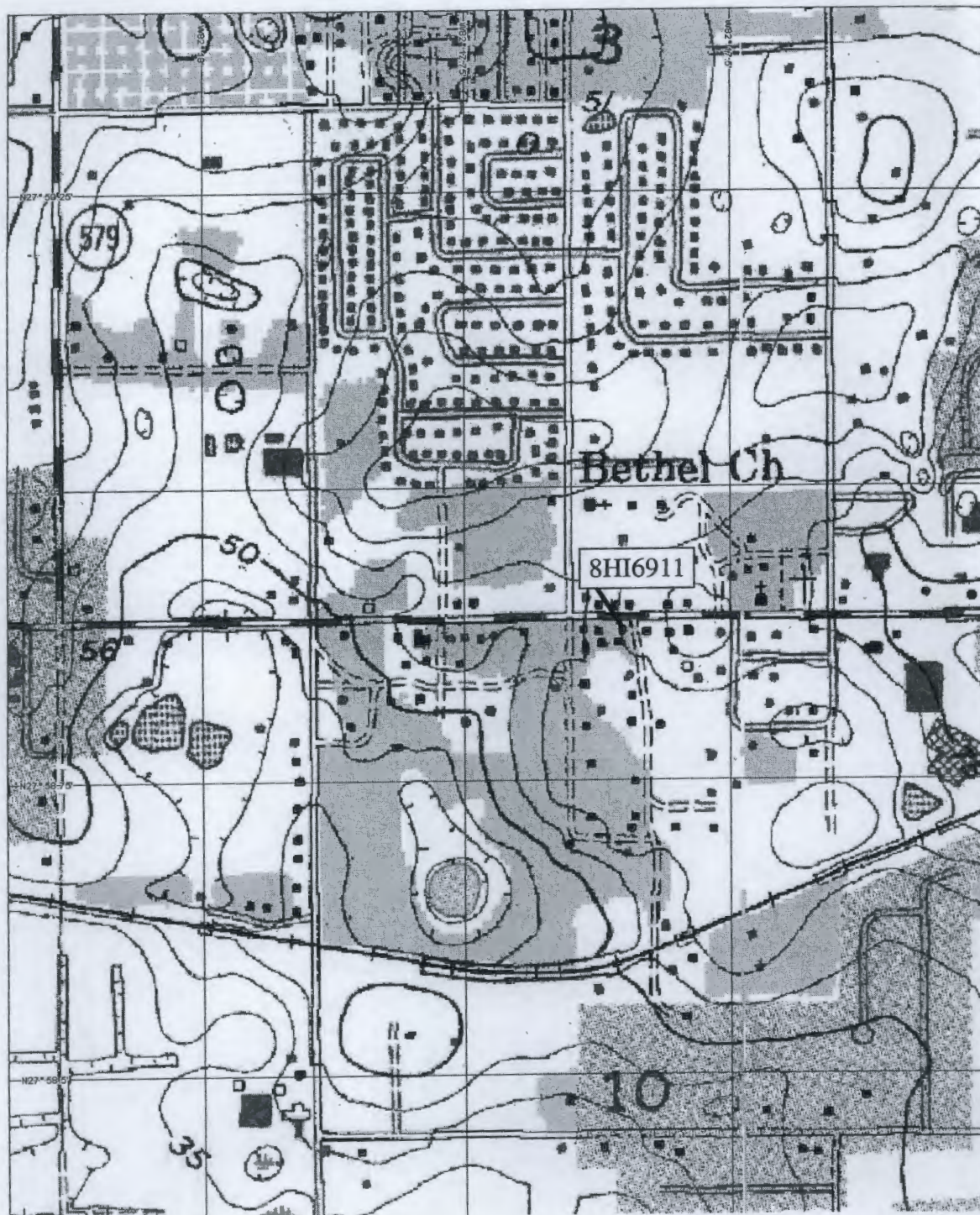
(Time to [illegible])





USGS MAP

Brandon, Fla 1956, PR 1987





101

101



**HISTORICAL STRUCTURE FORM****FLORIDA MASTER SITE FILE**

Version 3.0 11/96

Consult Guide To Historical Structure Forms for detailed instructions.

Site #8 HI5777

Recorder # 2/4

Field Date 8/10/00

Form Date 1/31/01

☒ Original☐ Update

(give site #)

Site Name(s) (address if none) Armwood House - Oak Cottage

Multiple Listing [DHR only] \_\_\_\_\_

Survey S.R. 574 from C.R. 579 to McIntosh Road PD&E Study

Survey # \_\_\_\_\_

National Register Category (Please check one: consult with Site File before using last four):

☒ building ☐ structure ☐ district ☐ site ☐ object**LOCATION & IDENTIFICATION**Address (Include N,S,E,W;#;St.,Ave.,etc.) 1118 S.R. 574 (Dr. Martin Luther King, Jr. Blvd.)Cross Streets (nearest/between) between Oak and Roland Street on southCity/Town (within 3 miles) SeffnerIn Current City Limits: ☐ y ☒ n ☐ unknownCounty HillsboroughTax Parcel #(s) U-10-29-20-ZZZ-000002-42300.0Subdivision name N/ABlock N/ALot N/A

Ownership (Please check one):

☐ private-profit ☒ private-individual ☐ city ☐ county ☐ Native American  
☐ private-nonprofit ☐ private-unspecified ☐ state ☐ federal ☐ foreign ☐ unknown

Name of Public Tract (e.g., park) \_\_\_\_\_

Route to (especially if no street address) \_\_\_\_\_

**MAPPING**USGS 7.5' Map Name & Date Brandon, Fla. 1956 PR 1987Township 29S Range 20E Section 10 1/4 section: ☐ NW ☐ SW ☐ SE ☒ NE ☐ Irregular-name: \_\_\_\_\_Landgrant \_\_\_\_\_ UTM: Zone ☐ 16 ☒ 17 Easting 372896 Northing 3095795

Plat or other map (map's name, location) \_\_\_\_\_

**DESCRIPTION**Style\* Frame Vernacular Exterior Plan\* Irregular Number of Stories 1Structural System(s)\* Wood FrameFoundation: Type(s)\* Pier, continuousMaterial(s)\* Concrete, concrete blockExterior Fabric(s)\* Drop siding, brick veneerRoof: Type(s)\* HipMaterial(s)\* Composition shingleRoof secondary strucs. (dormers etc.)\* Inset gableChimney: No. 2 Material(s)\* Brick, brickLocation(s)\* Interior east slope, interior west slopeWindows (types, materials, etc.)\* 4 light awning, metal, independent

Main Entrance (stylistic details) \_\_\_\_\_

Porches: #open \_\_\_\_\_ #closed \_\_\_\_\_ #incised \_\_\_\_\_ Location(s) \_\_\_\_\_

Porch roof type(s) \_\_\_\_\_

Exterior Ornament Gable vent, bargeboardInterior Plan\* unknownCondition (Please check one): ☐ excellent ☒ good ☐ fair ☐ deteriorated ☐ ruinousSurroundings (N=None, S=Some, M=Most, A=All/nearly all) M commercial S residential S institutional \_\_\_\_\_ undeveloped

Ancillary Features (No., type of outbuildings; major landscape features. Use continuation sheet for descriptions of interior, landscaping, etc)

wood frame garage and well house/shed on southArchaeological Remains None observed.☐ Check if Archaeological Form completed

\*Consult Guide to Historical Structure Forms for preferred descriptions (coded fields at the Site File).

**DHR USE ONLY\*\*\*\*\*OFFICIAL EVALUATIONS\*\*\*\*\*DHR USE ONLY**

NR DATE

KEEPER-NR ELIGIBILITY ☐ yes ☐ no

Date \_\_\_\_\_

SHPO-NR ELIGIBILITY: ☐ yes ☐ no ☐ potentially elig. ☐ insufficient info

Date \_\_\_\_\_

DELIST DATE

LOCAL DESIGNATION:

Date \_\_\_\_\_

Local office \_\_\_\_\_

National Register Criteria for Evaluation ☐ a ☐ b ☐ c ☐ d (See National Register Bulletin 15, p.2)





**HISTORICAL STRUCTURE FORM**

Site # 8 HI5777

Consult Guide to Historical Structure Forms for detailed instructions

**HISTORY**

Construction date: Exactly \_\_\_\_\_ (year) Approximately 1900 \_\_\_\_\_ (year) Earlier than \_\_\_\_\_ (year) Later than \_\_\_\_\_ (year)

Architect (last name first): unknown Builder (last name first): unknown

Moves: ☐ yes ☒ no ☐ unknown Dates \_\_\_\_\_ Original address \_\_\_\_\_Alterations: ☒ yes ☐ no ☐ unknown Dates ca. 1965 Nature\* enclosed front porch, replacement windowsAdditions: ☒ yes ☐ no ☐ unknown Dates ca. 1965;95 Nature\* room addition on south; room addition on south

Original Use\* (give date ranges) private residence

Intermediate Uses\* (give date ranges) private residence

Present Use\* (give date ranges) private residence

Ownership History (especially original owner, dates, profession, etc.) H.E. Young (current);

Levin and Maggie Armwood (ca. 1900-1936)

\*Consult Guide to Historical Structure Forms for preferred descriptions (coded fields at the Site File).

**RESEARCH METHODS (Check all choices that apply; if needed write others at bottom)**

- |  |   |  |  |
|--|---|--|--|
| <input type="checkbox"/> formal archaeological survey                                  | <input checked="" type="checkbox"/> past surveys search at FMSF | <input checked="" type="checkbox"/> local library research     | <input type="checkbox"/> Sanborn maps                |
| <input type="checkbox"/> informal archaeological inspection                            | <input checked="" type="checkbox"/> past sites search at FMSF   | <input checked="" type="checkbox"/> non-local library research | <input checked="" type="checkbox"/> subdivision maps |
| <input checked="" type="checkbox"/> Public Lands Survey (DEP)                          | <input checked="" type="checkbox"/> FL Archives (Gray Building) | <input type="checkbox"/> building permits                      | <input checked="" type="checkbox"/> plat maps        |
| <input type="checkbox"/> tax records/property deeds                                    | <input type="checkbox"/> FL Photo Archives (Gray Building)      | <input type="checkbox"/> demolition permits                    | <input type="checkbox"/> local newspaper files       |
| <input checked="" type="checkbox"/> tax records only                                   | <input checked="" type="checkbox"/> occupant/owner interview    | <input type="checkbox"/> commercial permits                    |  |
| <input type="checkbox"/> interior inspection   | <input type="checkbox"/> neighbor interview                     | <input type="checkbox"/> occupation permits                    |  |
| <input checked="" type="checkbox"/> other methods (specify) city directories for Tampa |   |  |  |

**SURVEYOR'S EVALUATION OF SITE (Check one choice on each line)**

- Potentially eligible for local register? ☐ yes: name register at right ☒ no ☐ insufficient info Name of local register if eligible: \_\_\_\_\_
- Individually eligible for National Register? ☐ yes ☒ no ☐ insufficient info \_\_\_\_\_
- Potential contributor to Nat. Reg. district? ☐ yes ☒ no ☐ insufficient info \_\_\_\_\_
- Area(s) of Historical Significance (See National Register Bulletin 15, p. 8 for categories: e.g. "architecture," "ethnic heritage," "community planning & development," etc.)
- Community Planning and Development

Explanation of Evaluation (required, whether positive or not; limit to three lines; attach longer statement, if needed, on separate sheet)

See continuation sheet.

**DOCUMENTATION (Photos, Plans, etc.)**

Bibliographic References (Use Continuation Sheet, give FMSF Manuscript # if relevant) See continuation sheet.

Photographs (required) B&amp;W print(s) at least 3x5, at least one main facade.

Location of negatives &amp; negative numbers Archaeological Consultants, Inc. Roll 2/4-6

**RECORDER**

Name (last name first)/Address/Phone/Fax/Email/Affiliation Hinder, Kimberly

Archaeological Consultants, Inc./ P.O. Box 5103, Sarasota, FL 34277-5103/(941)925-9906/(941)925-9767/ACIMAIN@COMPUSERVE.COM

Remember: Use a Supplement for Site Forms or other continuation sheet for descriptions that do not fit in the spaces above.

**REQUIRED:** (1) USGS 7.5' MAP WITH STRUCTURE PINPOINTED IN RED

(2) LARGE SCALE STREET OR PLAT MAP

(3) PHOTO OF MAIN FACADE, PREFER B&W, AT LEAST 3x5

# HISTORICAL STRUCTURE FORM

DATE: \_\_\_\_\_

NAME: \_\_\_\_\_

ADDRESS: \_\_\_\_\_

CITY: \_\_\_\_\_

STATE: \_\_\_\_\_

ZIP: \_\_\_\_\_

OWNER: \_\_\_\_\_

DATE: \_\_\_\_\_

REASON FOR SUBMITTING: \_\_\_\_\_

DATE OF CONSTRUCTION: \_\_\_\_\_

DATE OF REPAIR/RENOVATION: \_\_\_\_\_

DATE OF DEMOLITION: \_\_\_\_\_

DATE OF ACQUISITION: \_\_\_\_\_

DATE OF SALE: \_\_\_\_\_

DATE OF OCCUPANCY: \_\_\_\_\_

DATE OF DESTRUCTION: \_\_\_\_\_

DATE OF RECONSTRUCTION: \_\_\_\_\_

DATE OF REPAIR/RENOVATION: \_\_\_\_\_

DATE OF DEMOLITION: \_\_\_\_\_

DATE OF ACQUISITION: \_\_\_\_\_

DATE OF SALE: \_\_\_\_\_

DATE OF OCCUPANCY: \_\_\_\_\_

DATE OF DESTRUCTION: \_\_\_\_\_

DATE OF RECONSTRUCTION: \_\_\_\_\_

DATE OF REPAIR/RENOVATION: \_\_\_\_\_

DATE OF DEMOLITION: \_\_\_\_\_

DATE OF ACQUISITION: \_\_\_\_\_

DATE OF SALE: \_\_\_\_\_

DATE OF OCCUPANCY: \_\_\_\_\_

DATE OF DESTRUCTION: \_\_\_\_\_

DATE OF RECONSTRUCTION: \_\_\_\_\_

DATE OF REPAIR/RENOVATION: \_\_\_\_\_

DATE OF DEMOLITION: \_\_\_\_\_

DATE OF ACQUISITION: \_\_\_\_\_

DATE OF SALE: \_\_\_\_\_

DATE OF OCCUPANCY: \_\_\_\_\_

DATE OF DESTRUCTION: \_\_\_\_\_

DATE OF RECONSTRUCTION: \_\_\_\_\_

DATE OF REPAIR/RENOVATION: \_\_\_\_\_

DATE OF DEMOLITION: \_\_\_\_\_

DATE OF ACQUISITION: \_\_\_\_\_

DATE OF SALE: \_\_\_\_\_

DATE OF OCCUPANCY: \_\_\_\_\_

DATE OF DESTRUCTION: \_\_\_\_\_

DATE OF RECONSTRUCTION: \_\_\_\_\_

DATE OF REPAIR/RENOVATION: \_\_\_\_\_

DATE OF DEMOLITION: \_\_\_\_\_

DATE OF ACQUISITION: \_\_\_\_\_

DATE OF SALE: \_\_\_\_\_

DATE OF OCCUPANCY: \_\_\_\_\_

DATE OF DESTRUCTION: \_\_\_\_\_

REMARKS: (1) USE T-1 MAP WITH STRUCTURE PINPOINTED IN RED  
(2) LARGE SCALE STREET ON PLAT 123  
(3) LOCATION OF MAIN FACADE



## CONTINUATION SHEET

**Explanation of Evaluation**

Located on the south side of S.R. 574 between Oak Street and Taylor Road, the **Armwood property** consists of three buildings: the **Armwood House** (8HI5777) at **1118 S.R. 574**, and two ca. 1938 **commercial buildings** at **1120 and 1122 S.R. 574** (8HI5694-5695) which front the Armwood House. The Armwood House, known as Oak Cottage and as the Armwood's Seffner farm, is a Frame Vernacular one-story residence with drop siding, a concrete block pier foundation, and an interior brick chimney. The residence was altered with the replacement of original windows with four-light metal awning windows and with the replacement of the original front (north) porch. The two commercial buildings are both one-story simple Frame Vernacular buildings with paneling and drop siding. The property is associated with the Armwood family, one of Hillsborough County's most prominent African-American families, who used the house primarily as a summer cottage for family reunions and weekend gatherings.

The Armwood family consisted of John Armwood, his brother, Levin Armwood, Sr., and Levin's four sons: Lewis, Levin Jr., Owen, and Charles Henry. Levin Armwood, Jr. appears to have been the first Armwood to arrive in Hillsborough County where he registered to vote during late 1874. His brother, Lewis, joined him and homesteaded an 80 acre farm near Seffner in 1877. Owen, Charles Henry, and Levin Armwood, Sr. also settled in Hillsborough County. Although most of the Armwoods homesteaded land and farmed for a living, Lewis Armwood served as the first postmaster of the Garrett post office which was located in his general store. His home still stands in Plantation Oaks mobile home park at 700 Kingsway Avenue. The Owen Armwood home, originally located off Kingsway Road near Interstate 4, burned to the ground in 1968 (Brown 2000:8-9; Tampa Tribune n.d.; Florida Sentinel Bulletin 1976).

Levin Armwood, Jr. married Margaret (Maggie) Holloman on November 9, 1878. For several years after their marriage, Levin, Jr. and Maggie Armwood appear to have maintained a residence in Enterprise on the St. Johns River, another in Tampa, and a farm (Oak Cottage) in Seffner. Three of their children, Walter, Henry, and Idella were born in Enterprise. In March 1884, Levin, Jr. was elected to a one-year term as marshal and tax collector of the town of Enterprise (Jones and McCarthy 1993:87; Brown 2000:6-10). Other reports indicate that Levin and Maggie Armwood were citizens of Tampa as early as 1882 (Chicago Bee 1928; Housing Authority of Tampa 1954).

By February 1886, the couple had permanently relocated to Hillsborough County where their fourth child, James, was born. In 1888, Levin Armwood, Jr. was appointed to serve as a policeman in Tampa, the first African American to serve in such a capacity. Displaced from the position from 1889 to 1891, he resumed his duties as policeman from 1892 to 1895 when he became a Hillsborough County deputy sheriff. By 1889, their estate was valued at \$2,000. In 1890, the couple had their last child, Blanche, born in Tampa. In 1891, Levin, Jr. accepted responsibility as supervisor for Hillsborough County's Mt. Zion School #14 (Jones and McCarthy 1993:87; Brown 2000:6-10).

EXPERIMENTAL TUBERCULOSIS

It is well known that the tubercle bacillus is a very hardy organism, and that it is capable of surviving in the environment for a long period of time. The purpose of this experiment was to determine the effect of various factors on the survival of the tubercle bacillus. The experiment was conducted in a laboratory where the tubercle bacillus was grown in a special medium. The results of the experiment showed that the tubercle bacillus was able to survive in the environment for a long period of time, and that it was capable of surviving in the environment for a long period of time.

The results of the experiment showed that the tubercle bacillus was able to survive in the environment for a long period of time, and that it was capable of surviving in the environment for a long period of time. The experiment was conducted in a laboratory where the tubercle bacillus was grown in a special medium. The results of the experiment showed that the tubercle bacillus was able to survive in the environment for a long period of time, and that it was capable of surviving in the environment for a long period of time.

The results of the experiment showed that the tubercle bacillus was able to survive in the environment for a long period of time, and that it was capable of surviving in the environment for a long period of time. The experiment was conducted in a laboratory where the tubercle bacillus was grown in a special medium. The results of the experiment showed that the tubercle bacillus was able to survive in the environment for a long period of time, and that it was capable of surviving in the environment for a long period of time.

The results of the experiment showed that the tubercle bacillus was able to survive in the environment for a long period of time, and that it was capable of surviving in the environment for a long period of time. The experiment was conducted in a laboratory where the tubercle bacillus was grown in a special medium. The results of the experiment showed that the tubercle bacillus was able to survive in the environment for a long period of time, and that it was capable of surviving in the environment for a long period of time.



## CONTINUATION SHEET

During this period, Levin and Maggie Armwood acquired and developed approximately an acre of land in the vicinity of Constant and Governor Streets in Tampa. This property, later the site of Central Park Village, was listed as 20 Constant Street in 1903 (Wiggins Directories 1903; Housing Authority of Tampa 1954). The couple attended and supported the Zion AME Church on the corner of Harrison and Nebraska Avenues. In 1886, Levin served as a Trustee to the church and a Vice-President to the AME Zion Mutual Aid Society (Brown 2000:8; Webb 1886).

Although two of the couple's children had died in childhood, their eldest son, Walter, married Hattie Johnson in Tampa in 1905 and their oldest daughter, Idella, married James L. Street and resided in Tampa (Brown 2000:8-9). The Armwood's youngest daughter, Blanche, graduated from St. Peter Claver Catholic School and passed the state teacher's examination in 1902. After graduating "magna cum laude" from Spelman Seminary at age 16, Blanche Armwood taught in the public schools of Tampa for seven years (Bilirakis 1984). Although her father was listed in the Tampa City Directory as a U.S. Customs packer residing at 1502 Grand Avenue during this period, his interests were much broader than indicated (Polk 1909). According to the August 15, 1912 edition of the New York Age, "The Negroes of Tampa point with pride to Mr. Armwood, one of our most successful men. He owns valuable property amounting to several thousands dollars, both in and around Tampa"(Brady 1997:47).

By 1912, Levin and Maggie Armwood had built a new house on the Seffner farm which they called Oak Cottage. An Armwood family photograph was taken in front of Oak Cottage during a 1912 family reunion. By 1915, Levin and Walter Armwood had opened Tampa's first African American owned drugstore, W.A. & L. Drugs, also known as Gem Drug Store, at 1308 Central Avenue. Constant Street and Central Avenue, north of downtown Tampa, was the focal point of the African-American business district in Tampa. At that time, Walter Armwood, who appears to have managed the drug store, resided at 1608 Central Avenue in 1915 and later moved to 903 E. Kay. Levin Armwood, listed as a Seffner resident in 1917, appears to have retired to some extent and split his time between the Seffner farm and his Tampa business interests (Tampa Tribune 1994a; The Tampa Record 1991; Polk 1915, 1917; Anon. 1928).

Blanche Armwood also contributed to the African American community in Tampa. After marrying Daniel W. Perkins in November 1913, she started holding classes for the Tampa Gas Company to teach Tampa women how to use gas stoves. The classes were so successful that the Southern Gas Association asked her to hold similar classes throughout the South. In 1917, she moved to New Orleans to establish and operate the New Orleans School of Domestic Science and was later named Supervisor of Home Economics for the U.S. Department of Agriculture in Louisiana. She was active in Louisiana politics as well. She was state organizer for the National Association for the Advancement of Colored People (NAACP) in Louisiana, organized the Federation of Colored Women's Clubs, and was named national campaign speaker for the Republican Party in 1920. After her first marriage was annulled, she married dentist John Calhoun Beatty in February 1919 (Tampa Tribune 1986, 1992, 1994b).





## CONTINUATION SHEET

Around 1922, Blanche Armwood Beatty and her husband moved to Tampa, and, from 1922 to 1930, she served as the Supervisor of Negro Schools in Tampa and Hillsborough County. During this period, she was instrumental in the establishment of the first accredited high school for African Americans in Tampa (Booker T. Washington High School). She also built five new school buildings, founded a day nursery and kindergarten for black children, and organized parent-teacher organizations at every school. She helped organize the Tampa Urban League, serving as its first executive secretary. She was active in the NAACP and the National Association of Colored Women as well (Tampa Tribune 1986, 1992, 1994b; Jones and McCarthy 1993:88-89).

Although Canter Brown in Genealogical Records of the African American Pioneers of Tampa and Hillsborough County states that Levin and Maggie Armwood moved to Washington, D.C. in 1920, the couple appear to have retained a residence in Tampa and the farm in Seffner. In 1921, the Levin Armwood School in Seffner opened after Levin, Jr. donated two acres of land for the school and collected money to finance the construction of the school (Bilirakis 1984). In 1922, Levin and Maggie Armwood had a residence at 2909 23<sup>rd</sup> Avenue in Tampa. Walter Armwood was still the proprietor of the Gem Drug Store at 1308 Central Avenue (Polk 1922). Within a year, the drug store became J.H. Munroe, drugs. Walter appears to have sold the drug store and moved to Greenwood, South Carolina. The Polk's Tampa City Directory listed 1504 Grand Avenue as Levin and Maggie Armwood's residence (Polk 1923). In 1928, Levin and Maggie Armwood celebrated their fiftieth wedding anniversary at the home of their daughter Blanche Armwood Beatty at 2511 21<sup>st</sup> Avenue. The description of the reception, which attracted more than three hundred guests, stated that their son "Walter A. Armwood of Greenwood, S. C., was one of the ushers" and, "Mrs. Idella Street Benham of Chicago, eldest daughter of the Armwoods, was matron of honor" (The Chicago Defender 1928). At the time of the reception, Walter Armwood served as the principal of the Brewer Normal School in Greenwood, South Carolina (Anon. 1928).

In 1928, Levin and Maggie Armwood moved into a new home at 2912 26<sup>th</sup> Street, a Bungalow reportedly designed and constructed by Walter Armwood (Polk 1928, 1930; Anon. n.d.). Although Levin Armwood was listed as residing at 1113 ½ Scott Street in 1933, in 1935 Levin again resided at 2912 26<sup>th</sup> Street (Polk 1933, 1935). In 1931, a widowed Blanche Armwood Beatty married Edward Thomas Washington and moved to Washington, D.C. After she moved, her parents appear to have spent more time in Washington D.C. Levin Armwood died in Washington D.C. on May 30, 1936, and Maggie Armwood followed on November 6, 1936. Blanche Armwood Beatty Washington went on to receive her juris doctor degree in law from Howard University in 1938, but never practiced law. In October 1939, she died in Massachusetts at the age of 49 after becoming ill during a speaking engagement. Her brother, Walter Armwood died on March 22, 1944 in Greenwood, South Carolina. Idella Armwood Street Benham died in Tampa on April 2, 1968 (Tampa Tribune 1986; Brown 2000:8-9).

Based on the available information compiled by ACI, the Armwood property does not appear eligible for the NRHP. The Armwood family, as a whole, was influential in the development of African American business, society, and education in the Tampa area.

RECORDS OF THE NATIONAL ARCHIVES

The records of the National Archives are organized into three main categories: 1. General Records, 2. Special Records, and 3. Manuscripts. The General Records are the most extensive and include the records of the various departments and agencies of the Federal Government. The Special Records are records of a specific nature, such as the records of the President, the records of the Supreme Court, and the records of the various commissions and boards. The Manuscripts are the records of individuals, such as the papers of the President, the papers of the members of Congress, and the papers of the various officers and employees of the Federal Government.

The records of the National Archives are organized into three main categories: 1. General Records, 2. Special Records, and 3. Manuscripts. The General Records are the most extensive and include the records of the various departments and agencies of the Federal Government. The Special Records are records of a specific nature, such as the records of the President, the records of the Supreme Court, and the records of the various commissions and boards. The Manuscripts are the records of individuals, such as the papers of the President, the papers of the members of Congress, and the papers of the various officers and employees of the Federal Government.

The records of the National Archives are organized into three main categories: 1. General Records, 2. Special Records, and 3. Manuscripts. The General Records are the most extensive and include the records of the various departments and agencies of the Federal Government. The Special Records are records of a specific nature, such as the records of the President, the records of the Supreme Court, and the records of the various commissions and boards. The Manuscripts are the records of individuals, such as the papers of the President, the papers of the members of Congress, and the papers of the various officers and employees of the Federal Government.

The records of the National Archives are organized into three main categories: 1. General Records, 2. Special Records, and 3. Manuscripts. The General Records are the most extensive and include the records of the various departments and agencies of the Federal Government. The Special Records are records of a specific nature, such as the records of the President, the records of the Supreme Court, and the records of the various commissions and boards. The Manuscripts are the records of individuals, such as the papers of the President, the papers of the members of Congress, and the papers of the various officers and employees of the Federal Government.



## CONTINUATION SHEET

Specifically, Blanche Armwood "had a great impact on education for African Americans in Tampa and Hillsborough County" (Jones and McCarthy 1993:89). However, although Oak Cottage is associated with the Armwoods, it was used primarily as a summer cottage for family reunions and weekend gatherings. The farm does not appear to have been used as their primary residence when the Armwoods made their contribution to the development of Tampa. Levin and Maggie Armwood and Walter Armwood's early residences were located in the "scrub" area of Tampa, situated north of downtown. Most of the buildings in this area were demolished due to construction of Interstate 275 and low income housing associated with the urban renewal movement. Levin and Maggie Armwood's last known residence in Tampa, which remains at 2912 26<sup>th</sup> Street, is an example of the migration of the African American community to the Ybor City and College Hill area. Blanche Armwood Beatty's residence during the 1920s, when she contributed to the educational development of Tampa, was also located in this area at 2511 21<sup>st</sup> Avenue.

The integrity of Oak Cottage has been compromised with the replacement of all original 1/1 wood double-hung sash windows with four-light metal awning windows and the addition of two non-historic rooms on the south elevation. Additionally, a historic photograph shows an open front porch which extended the length of the front facade and was supported by slender columns which has now been enclosed or substantially replaced. The building is typical of Frame Vernacular residences found throughout the region.

No information was discovered regarding the two Frame Vernacular commercial buildings situated in front of the Armwood house. It appears that the two buildings on the parcel were constructed after the death of Levin and Maggie Armwood as historical accounts do not mention any commercial enterprises in the Seffner area associated with the Armwoods. Additionally, it seems improbable that the Armwoods would have located the two commercial buildings in front of a house which was used as a summer cottage for family reunions and weekend gatherings. Although they remain relatively unaltered, the buildings are typical of Frame Vernacular commercial architecture. Due to a loss of integrity and the lack of direct association with the significant members of the Armwood family during the period that they made their contribution to the development of the African American community in Tampa, the Armwood property does not appear eligible for the NRHP.





## CONTINUATION SHEET

## Bibliographic References

Anonymous (Anon.)

n.d. Armwood. Manuscript Collection of the Tampa Bay History Center.

1928 "Mr. and Mrs. Armwood Stage Their Golden Wedding Anniversary." Subject files, University of South Florida Manuscript Collection.

Bilirakis, Michael, House of Representatives

1984 "Tribute to the Late Blanche Armwood." Congressional Record, No. 130, Part III. October 4. Manuscript collection of the Tampa Bay History Center.

Brady, Rowena

1997 Things Remembered: Album of African Americans in Tampa. University of Tampa Press, Tampa.

Brown, Canter, Jr.

2000 Genealogical Records of the African American Pioneers of Tampa and Hillsborough County. The Tampa Bay History Center, Inc.Chicago Bee

1928 "Married Half a Century." December 1. Subject files, University of South Florida Manuscript Collection.

The Chicago Defender1928 "Reception Marks Golden Wedding: Prominent Couple Feted by Friends on 50<sup>th</sup> Anniversary." November 24. Subject files, University of South Florida Manuscript Collection.Florida Sentinel Bulletin

1976 "Seedbed of Black Firsts - Mango, Seffner and Thonotosassa." Gladys Brown. June 15. Subject files, University of South Florida Manuscript Collection.

Hillsborough County Property Appraiser's Records

2000 Parcel records for U-10-29-20-ZZZ-000002-42300.0. August 21.

Housing Authority of Tampa

1954 Armwood Court designation. October 20. Subject files, Tampa Bay History Center Manuscript Collection.

Jones, Maxine D. and Kevin M. McCarthy

1993 African-Americans in Florida. Sarasota, Pineapple Press, Inc.

THE UNIVERSITY OF THE SOUTH ALABAMA

Alabama

Approved: [Signature] Vice President for Academic Affairs

Mr. and Mrs. Andrew S. [Name] of the University of South Alabama

College of Education and Human Services  
The University of South Alabama  
Mobile, Alabama 36688-3000

Department of Educational Leadership  
The University of South Alabama  
Mobile, Alabama 36688-3000

College of Education and Human Services  
The University of South Alabama  
Mobile, Alabama 36688-3000

College of Education and Human Services  
The University of South Alabama  
Mobile, Alabama 36688-3000

College of Education and Human Services  
The University of South Alabama  
Mobile, Alabama 36688-3000

College of Education and Human Services  
The University of South Alabama  
Mobile, Alabama 36688-3000

College of Education and Human Services  
The University of South Alabama  
Mobile, Alabama 36688-3000

College of Education and Human Services  
The University of South Alabama  
Mobile, Alabama 36688-3000

College of Education and Human Services  
The University of South Alabama  
Mobile, Alabama 36688-3000



## CONTINUATION SHEET

- Polk, R.L.  
var.yrs. Tampa City Directory. 1909, 1912, 1915, 1917, 1918, 1921, 1922, 1923, 1924, 1925, 1928, 1929, 1930, 1931, and 1933. R.L. Polk & Company Publishers, Jacksonville.
- Tampa Record  
1991 "Armwood Collection to USF Library." August 15. Subject files, Tampa Bay History Center.
- Tampa Tribune  
n.d. "Stories Behind Stones." Subject files, Tampa Bay History Center.
- 1986 "Cousin Seeks National Tribute for Armwood." Donna Crothers. July 23. Subject files, University of South Florida Manuscript Collection.
- 1992 "Pioneer Black Woman's Family Gives Historical Papers to USF." Michele Drayton. February 21. Subject files, University of South Florida Manuscript Collection.
- 1994a "Blacks Heritage Out of Hardship." Tiffany Anderson. September 25.
- 1994b "Educator Vaulted Barriers of Race to Offer Better Life." Mickie Anderson. September 25.
- Webb, \_\_\_\_\_  
1886 Webb's Tampa Directory. Subject files, Tampa Bay History Center.
- Wiggins Directories  
1903 The Tampa City Directory. Wiggins Directories Publishing Company. Columbus.





**CONTINUATION SHEET PHOTOGRAPH**



The Levin Armwood Family Reunion of 1912 Seffner, Florida - Four Generations





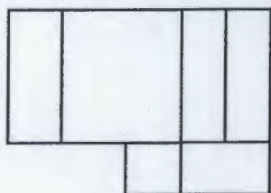
**PHOTOGRAPH**



**STREET OR PLAT MAP**

S.R. 574 (Martin Luther King Jr. Blvd.)

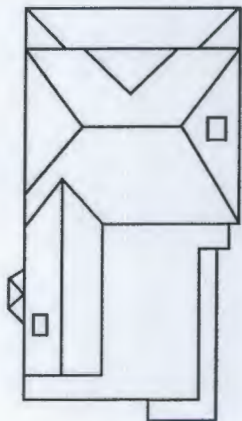
1120 S.R. 574



1122 S.R. 574



1118 S.R. 574



Well House/Shed



Garage



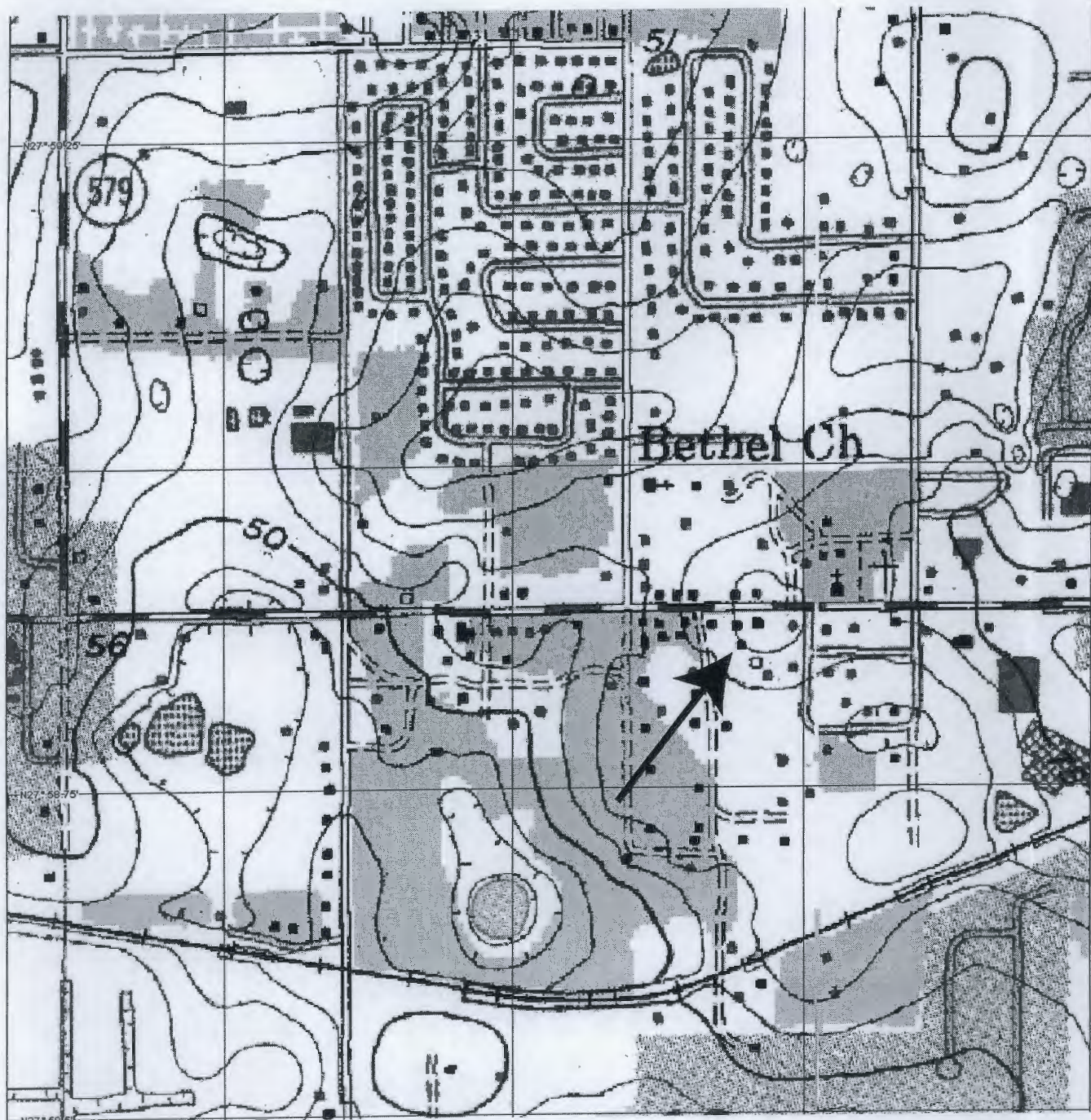







USGS MAP

Brandon, Fla. 1956, PR 1987



Topographic Map

Scale 1:50,000



1 mi



**HISTORICAL STRUCTURE FORM  
FLORIDA MASTER SITE FILE**

Version 3.0 11/96

Consult Guide To Historical Structure Forms for detailed instructions.

Site #8 HI5694

Recorder # 2/7

Field Date 8/10/00

Form Date 1/31/01

☒ Original☐ Update

(give site #)

Site Name(s) (address if none) 1120 S.R. 574 (Dr. Martin Luther King, Jr. Blvd.) Multiple Listing [DHR only] \_\_\_\_\_  
Survey S.R. 574 from C.R. 579 to McIntosh Road PD&E Study Survey # \_\_\_\_\_  
National Register Category (Please check one: consult with Site File before using last four): ☒ building ☐ structure ☐ district ☐ site ☐ object

**LOCATION & IDENTIFICATION**

Address (Include N,S,E,W;#;St.,Ave.,etc.) 1120 S.R. 574 (Dr. Martin Luther King, Jr. Blvd.)  
Cross Streets (nearest/between) between Oak and Roland Street on south  
City/Town (within 3 miles) Seffner In Current City Limits: ☒ y ☐ n ☐ unknown  
County Hillsborough Tax Parcel #(s) U-10-29-20-ZZZ-000002-42300.0  
Subdivision name N/A Block N/A Lot N/A  
Ownership (Please check one): ☐ private-profit ☒ private-individual ☐ city ☐ county ☐ Native American  
☐ private-nonprofit ☐ private-unspecified ☐ state ☐ federal ☐ foreign ☐ unknown  
Name of Public Tract (e.g., park) \_\_\_\_\_  
Route to (especially if no street address) \_\_\_\_\_

**MAPPING**

USGS 7.5' Map Name & Date Brandon, Fla. 1956 PR 1987  
Township 29S Range 20E Section 10 1/4 section: ☐ NW ☐ SW ☐ SE ☒ NE ☐ Irregular-name: \_\_\_\_\_  
Landgrant \_\_\_\_\_ UTM: Zone ☐ 16 ☒ 17 Easting 372885 Northing 3095829  
Plat or other map (map's name, location) \_\_\_\_\_

**DESCRIPTION**

Style\* Frame Vernacular Exterior Plan\* Irregular Number of Stories 1  
Structural System(s)\* Wood Frame  
Foundation: Type(s)\* Slab Material(s)\* Concrete  
Exterior Fabric(s)\* Drop siding, paneling  
Roof: Type(s)\* Gable, shed Material(s)\* Corrugated metal  
Roof secondary strucs. (dormers etc.)\* \_\_\_\_\_  
Chimney: No.0 Material(s)\* Location(s)\* \_\_\_\_\_  
Windows (types, materials, etc.)\* 1/1 DHS, wood, independent

Main Entrance (stylistic details) \_\_\_\_\_  
Porches: #open \_\_\_\_\_ #closed \_\_\_\_\_ #incised \_\_\_\_\_ Location(s) \_\_\_\_\_  
Porch roof type(s) \_\_\_\_\_  
Exterior Ornament exposed rafter ends, double wood doors

Interior Plan\* unknown  
Condition (Please check one): ☐ excellent ☐ good ☒ fair ☐ deteriorated ☐ ruinous  
Surroundings (N=None, S=Some, M=Most, A=All/nearly all) M commercial S residential S institutional \_\_\_\_\_ undeveloped  
Ancillary Features (No., type of outbuildings; major landscape features. Use continuation sheet for descriptions of interior, landscaping, etc) \_\_\_\_\_

Archaeological Remains None observed. ☐ Check if Archaeological Form completed  
\*Consult Guide to Historical Structure Forms for preferred descriptions (coded fields at the Site File).

**DHR USE ONLY\*\*\*\*\*OFFICIAL EVALUATIONS\*\*\*\*\*DHR USE ONLY**

NR DATE	KEEPER-NR ELIGIBILITY <input type="checkbox"/> yes <input type="checkbox"/> no	Date _____
DELIST DATE	SHPO-NR ELIGIBILITY: <input type="checkbox"/> yes <input type="checkbox"/> no <input type="checkbox"/> potentially elig. <input type="checkbox"/> insufficient info	Date _____
	LOCAL DESIGNATION: _____	Date _____
	Local office _____	
National Register Criteria for Evaluation <input type="checkbox"/> a <input type="checkbox"/> b <input type="checkbox"/> c <input type="checkbox"/> d (See National Register Bulletin 15, p.2)		

# HISTORICAL STRUCTURE

REPORT A MASTER SITE FILE

Version 1.0 (2000)

Copyright © 2000 by the National Park Service

Page 1 of 1  
Date: 10/10/00  
Author: [illegible]

Page 1 of 1  
Date: 10/10/00  
Author: [illegible]

[The following text is extremely faint and largely illegible. It appears to be a detailed report or form, possibly containing a table of contents, a list of items, or a series of paragraphs. Key words that are faintly visible include "Structure", "Master Site File", "National Park Service", "Copyright", "Page", "Date", and "Author".]



**HISTORICAL STRUCTURE FORM**

Site # 8 HI5694

Consult Guide to Historical Structure Forms for detailed instructions

**HISTORY**

Construction date: Exactly \_\_\_\_\_ (year) Approximately 1938 (year) Earlier than \_\_\_\_\_ (year) Later than \_\_\_\_\_ (year)

Architect (last name first): unknown Builder (last name first): unknown

Moves: ☐ yes ☒ no ☐ unknown Dates \_\_\_\_\_ Original address \_\_\_\_\_

Alterations: ☒ yes ☐ no ☐ unknown Dates ca. 1970 Nature\* replacement siding

Additions: ☒ yes ☐ no ☐ unknown Dates ca. 1970 Nature\* room & carport addition on west

Original Use\* (give date ranges) commercial

Intermediate Uses\* (give date ranges) commercial

Present Use\* (give date ranges) commercial

Ownership History (especially original owner, dates, profession, etc.) H.E. Young (current)

\*Consult Guide to Historical Structure Forms for preferred descriptions (coded fields at the Site File).

**RESEARCH METHODS (Check all choices that apply; if needed write others at bottom)**

- |   |   |  |  |
|---|---|--|--|
| <input type="checkbox"/> formal archaeological survey   | <input checked="" type="checkbox"/> past surveys search at FMSF | <input checked="" type="checkbox"/> local library research     | <input type="checkbox"/> Sanborn maps                |
| <input type="checkbox"/> informal archaeological inspection                                   | <input checked="" type="checkbox"/> past sites search at FMSF   | <input checked="" type="checkbox"/> non-local library research | <input checked="" type="checkbox"/> subdivision maps |
| <input checked="" type="checkbox"/> Public Lands Survey (DEP)                                 | <input checked="" type="checkbox"/> FL Archives (Gray Building) | <input type="checkbox"/> building permits                      | <input checked="" type="checkbox"/> plat maps        |
| <input type="checkbox"/> tax records/property deeds   | <input type="checkbox"/> FL Photo Archives (Gray Building)      | <input type="checkbox"/> demolition permits                    | <input type="checkbox"/> local newspaper files       |
| <input checked="" type="checkbox"/> tax records only  | <input checked="" type="checkbox"/> occupant/owner interview    | <input type="checkbox"/> commercial permits                    |  |
| <input type="checkbox"/> interior inspection  | <input type="checkbox"/> neighbor interview                     | <input type="checkbox"/> occupation permits                    |  |
| <input checked="" type="checkbox"/> other methods (specify) <u>city directories for Tampa</u> |   |  |  |

**SURVEYOR'S EVALUATION OF SITE (Check one choice on each line)**

Potentially eligible for local register? ☐ yes: name register at right ☒ no ☐ insufficient info Name of local register if eligible: \_\_\_\_\_

Individually eligible for National Register? ☐ yes ☒ no ☐ insufficient info \_\_\_\_\_

Potential contributor to Nat. Reg. district? ☐ yes ☒ no ☐ insufficient info \_\_\_\_\_

Area(s) of Historical Significance (See National Register Bulletin 15, p. 8 for categories: e.g. "architecture," "ethnic heritage," "community planning & development," etc.) \_\_\_\_\_

Community Planning and Development \_\_\_\_\_

Explanation of Evaluation (required, whether positive or not; limit to three lines; attach longer statement, if needed, on separate sheet)

Although located on the Armwood property, historic research did not reveal the exact date of construction or historic use of this building nor any direct associations with the Armwood family or house (8HI5777). Consequently, as a typical example of Frame Vernacular architecture found throughout Hillsborough County, this property does not appear NRHP eligible.

**DOCUMENTATION (Photos, Plans, etc.)**

Bibliographic References (Use Continuation Sheet, give FMSF Manuscript # if relevant) Hillsborough County Property Appraiser's Office; Brown, Canter, Jr., Genealogical Records of the African American Pioneers of Tampa and Hillsborough County, 2000; Subject files, University of South Florida Manuscript Collection; Subject files, Tampa Bay History Center Manuscript Collection; Polk's Tampa City Directories, var. yrs.

Photographs (required) B&W print(s) at least 3x5, at least one main facade.

Location of negatives & negative numbers Archaeological Consultants, Inc. Roll 2/7-8, 23, 24a

**RECORDER**

Name (last name first)/Address/Phone/Fax/Email/Affiliation Hinder, Kimberly

Archaeological Consultants, Inc./ P.O. Box 5103, Sarasota, FL 34277-5103/(941)925-9906/(941)925-9767/ACIMAIN@COMPUSERVE.COM

Remember: Use a Supplement for Site Forms or other continuation sheet for descriptions that do not fit in the spaces above.

**REQUIRED:** (1) USGS 7.5' MAP WITH STRUCTURE PINPOINTED IN RED  
 (2) LARGE SCALE STREET OR PLAT MAP  
 (3) PHOTO OF MAIN FACADE, PREFER B&W, AT LEAST 3x5

FIGURE 1: MAP WITH STREETS PHOTOGRAPHED IN RED  
 (SCALE 1:100,000) (MAP BY ATLAS)

FIGURE 2: MAP WITH STREETS PHOTOGRAPHED IN RED

FIGURE 3: MAP WITH STREETS PHOTOGRAPHED IN RED

FIGURE 4: MAP WITH STREETS PHOTOGRAPHED IN RED

FIGURE 5: MAP WITH STREETS PHOTOGRAPHED IN RED

FIGURE 6: MAP WITH STREETS PHOTOGRAPHED IN RED

FIGURE 7: MAP WITH STREETS PHOTOGRAPHED IN RED

FIGURE 8: MAP WITH STREETS PHOTOGRAPHED IN RED

FIGURE 9: MAP WITH STREETS PHOTOGRAPHED IN RED

FIGURE 10: MAP WITH STREETS PHOTOGRAPHED IN RED

FIGURE 11: MAP WITH STREETS PHOTOGRAPHED IN RED

FIGURE 12: MAP WITH STREETS PHOTOGRAPHED IN RED

FIGURE 13: MAP WITH STREETS PHOTOGRAPHED IN RED

FIGURE 14: MAP WITH STREETS PHOTOGRAPHED IN RED

FIGURE 15: MAP WITH STREETS PHOTOGRAPHED IN RED

FIGURE 16: MAP WITH STREETS PHOTOGRAPHED IN RED

FIGURE 17: MAP WITH STREETS PHOTOGRAPHED IN RED

FIGURE 18: MAP WITH STREETS PHOTOGRAPHED IN RED

FIGURE 19: MAP WITH STREETS PHOTOGRAPHED IN RED

FIGURE 20: MAP WITH STREETS PHOTOGRAPHED IN RED

FIGURE 21: MAP WITH STREETS PHOTOGRAPHED IN RED

FIGURE 22: MAP WITH STREETS PHOTOGRAPHED IN RED



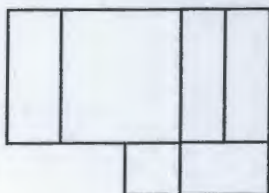
**PHOTOGRAPH**




**STREET OR PLAT MAP**

S.R. 574 (Martin Luther King Jr. Blvd.)

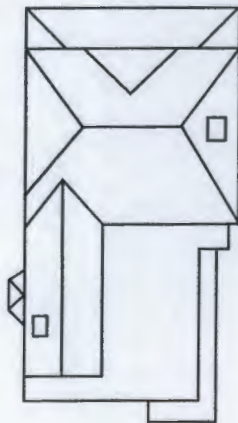
1120 S.R. 574




1122 S.R. 574



1118 S.R. 574



Well House/Shed 



Garage





STANDARD FORM NO. 1

STANDARD FORM NO. 1

STANDARD FORM NO. 1



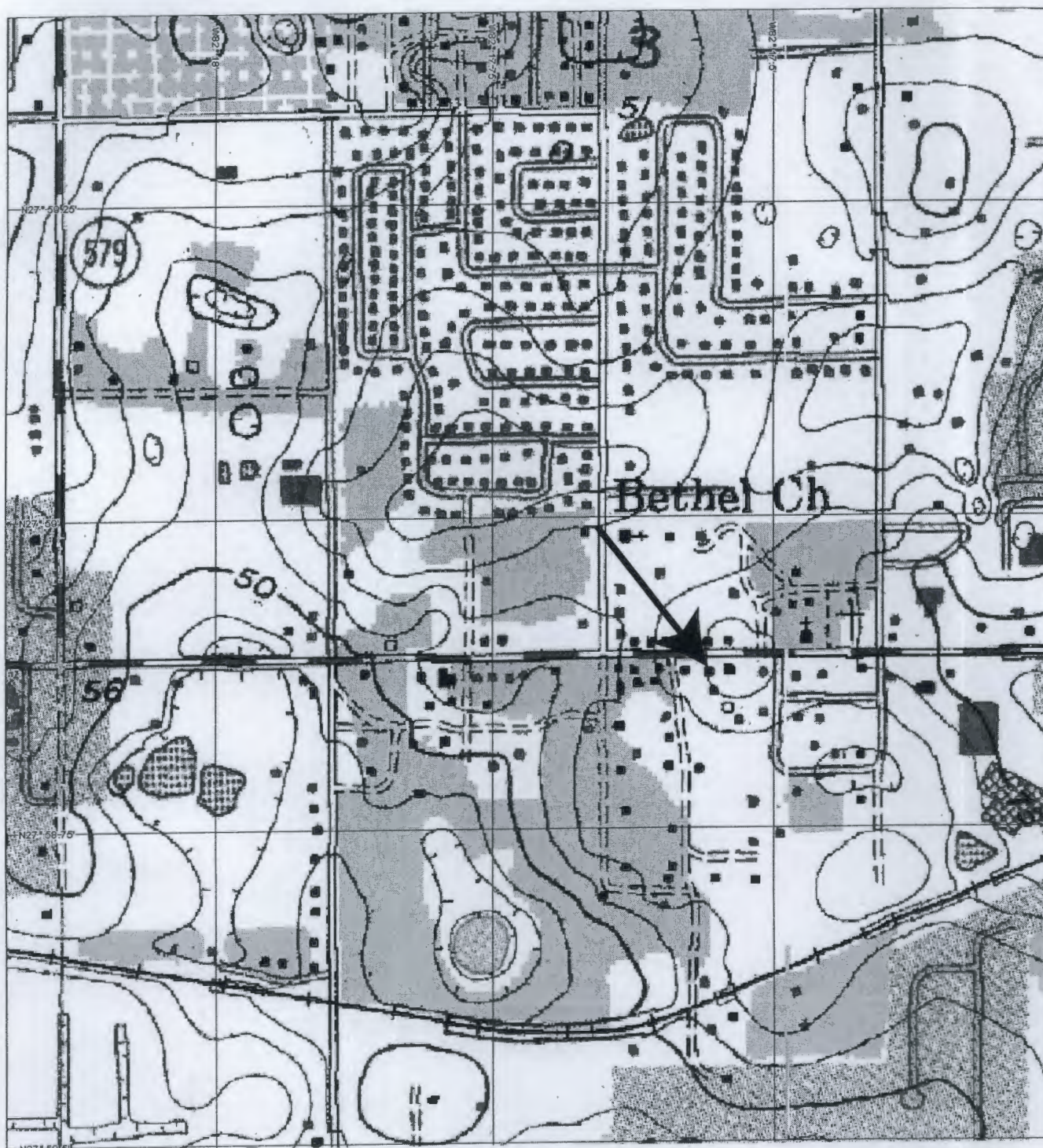


STANDARD FORM NO. 1


STANDARD FORM NO. 1



USGS MAP



ORIGINAL ARTICLES



Published by the American Medical Association, 535 North Dearborn Street, Chicago, Ill.



**HISTORICAL STRUCTURE FORM  
FLORIDA MASTER SITE FILE**

Version 3.0 11/96

Consult Guide To Historical Structure Forms for detailed instructions.

Site #8 HI5695

Recorder # 2/9

Field Date 8/10/00

Form Date 1/31/01

☒ Original☐ Update

(give site #)

Site Name(s) (address if none) 1122 S.R. 574 (Dr. Martin Luther King, Jr. Blvd.)

Multiple Listing [DHR only]

Survey S.R. 574 from C.R. 579 to McIntosh Road PD&amp;E Study

Survey #

National Register Category (Please check one: consult with Site File before using last four):

☒ building ☐ structure ☐ district ☐ site ☐ object**LOCATION & IDENTIFICATION**

Address (Include N,S,E,W;#;St.,Ave.,etc.) 1122 S.R. 574 (Dr. Martin Luther King, Jr. Blvd.)

Cross Streets (nearest/between) between Oak and Roland Street on south

City/Town (within 3 miles) Seffner

In Current City Limits: ☒ y ☐ n ☐ unknown

County Hillsborough

Tax Parcel #(s)

U-10-29-20-ZZZ-000002-42300.0

Subdivision name N/A

Block N/A

Lot N/A

Ownership (Please check one):

☐ private-profit☒ private-individual☐ city ☐ county☐ Native American☐ private-nonprofit☐ private-unspecified☐ state ☐ federal☐ foreign ☐ unknown

Name of Public Tract (e.g., park)

Route to (especially if no street address)

**MAPPING**

USGS 7.5' Map Name &amp; Date Brandon, Fla. 1956 PR 1987

Township 29S Range 20E Section 10 1/4 section: ☐ NW ☐ SW ☐ SE ☒ NE ☐ Irregular-name:Landgrant UTM: Zone ☐ 16 ☒ 17 Easting 372903 Northing 3095821

Plat or other map (map's name, location)

**DESCRIPTION**

Style\* Frame Vernacular

Exterior Plan\* Rectangular

Number of Stories 1

Structural System(s)\* Wood Frame

Foundation: Type(s)\* Pier

Material(s)\* Concrete block

Exterior Fabric(s)\* Drop siding, paneling, concrete block, corrugated metal

Roof: Type(s)\* Shed

Material(s)\* Composition roll

Roof secondary strucs. (domers etc.)\*

Chimney: No.0 Material(s)\*

Location(s)\*

Windows (types, materials, etc.)\* 1 light awning, metal, independent

Main Entrance (stylistic details)

Porches: #open #closed #incised Location(s)

Porch roof type(s)

Exterior Ornament

Interior Plan\* unknown

Condition (Please check one): ☐ excellent ☐ good ☐ fair ☒ deteriorated ☐ ruinous

Surroundings (N=None, S=Some, M=Most, A=All/nearly all) M commercial S residential S institutional undeveloped

Ancillary Features (No., type of outbuildings; major landscape features. Use continuation sheet for descriptions of interior, landscaping, etc)

Archaeological Remains None observed.

☐ Check if Archaeological Form completed

\*Consult Guide to Historical Structure Forms for preferred descriptions (coded fields at the Site File).

**DHR USE ONLY\*\*\*\*\*OFFICIAL EVALUATIONS\*\*\*\*\*DHR USE ONLY**

NR DATE

KEEPER-NR ELIGIBILITY ☐ yes ☐ no

Date

SHPO-NR ELIGIBILITY: ☐ yes ☐ no ☐ potentially elig. ☐ insufficient info

Date

DELIST DATE

LOCAL DESIGNATION:

Date

Local office

National Register Criteria for Evaluation ☐ a ☐ b ☐ c ☐ d (See National Register Bulletin 15, p.2)





## HISTORICAL STRUCTURE FORM

Site # 8 HI5695

Consult Guide to Historical Structure Forms for detailed instructions

## HISTORY

Construction date: Exactly \_\_\_\_\_ (year) Approximately 1938 (year) Earlier than \_\_\_\_\_ (year) Later than \_\_\_\_\_ (year)Architect (last name first): unknown Builder (last name first): unknownMoves: ☐ yes ☒ no ☐ unknown

Dates \_\_\_\_\_

Original address \_\_\_\_\_

Alterations: ☒ yes ☐ no ☐ unknownDates ca. 1970Nature\* enclosed windows, doors, replacement sidingAdditions: ☐ yes ☒ no ☐ unknown

Dates \_\_\_\_\_

Nature\* \_\_\_\_\_

Original Use\* (give date ranges) commercialIntermediate Uses\* (give date ranges) commercialPresent Use\* (give date ranges) commercialOwnership History (especially original owner, dates, profession, etc.) H.E. Young (current)

\*Consult Guide to Historical Structure Forms for preferred descriptions (coded fields at the Site File).

## RESEARCH METHODS (Check all choices that apply; if needed write others at bottom)

☐ formal archaeological survey☒ past surveys search at FMSF☒ local library research☐ Sanborn maps☐ informal archaeological inspection☒ past sites search at FMSF☒ non-local library research☒ subdivision maps☒ Public Lands Survey (DEP)☒ FL Archives (Gray Building)☐ building permits☒ plat maps☐ tax records/property deeds☐ FL Photo Archives (Gray Building)☐ demolition permits☐ local newspaper files☒ tax records only☒ occupant/owner interview☐ commercial permits☐ interior inspection☐ neighbor interview☐ occupation permits☒ other methods (specify) city directories for Tampa

## SURVEYOR'S EVALUATION OF SITE (Check one choice on each line)

Potentially eligible for local register?

☐ yes: name register at right☒ no☐ insufficient info

Name of local register if eligible: \_\_\_\_\_

Individually eligible for National Register?

☐ yes☒ no☐ insufficient info

Potential contributor to Nat. Reg. district?

☐ yes☒ no☐ insufficient info

Area(s) of Historical Significance (See National Register Bulletin 15, p. 8 for categories: e.g. "architecture," "ethnic heritage," "community planning &amp; development," etc.)

Community Planning and Development

Explanation of Evaluation (required, whether positive or not; limit to three lines; attach longer statement, if needed, on separate sheet) This building is typical of Frame Vernacular commercial architecture found throughout the area. The limited information available did not indicate the original use or construction date of this building. Although located on property associated with the Armwood family, no direct ties were discovered between this building and the family or their Seffner house (8HI5777). Thus, this building does not appear to meet NRHP eligibility criteria.

## DOCUMENTATION (Photos, Plans, etc.)

Bibliographic References (Use Continuation Sheet, give FMSF Manuscript # if relevant) Hillsborough County Property Appraiser's Office; Brown, Canter, Jr., Genealogical Records of the African American Pioneers of Tampa and Hillsborough County, 2000; Subject files, University of South Florida Manuscript Collection; Subject files, Tampa Bay History Center Manuscript Collection; Polk's Tampa City Directories, var. yrs.

Photographs (required) B&amp;W print(s) at least 3x5, at least one main facade.

Location of negatives & negative numbers Archaeological Consultants, Inc. Roll 2/9-10, 24

## RECORDER

Name (last name first)/Address/Phone/Fax/Email/Affiliation Hinder, KimberlyArchaeological Consultants, Inc./ P.O. Box 5103, Sarasota, FL 34277-5103/(941)925-9906/(941)925-9767/ACIMAIN@COMPUSERVE.COM

Remember: Use a Supplement for Site Forms or other continuation sheet for descriptions that do not fit in the spaces above.

**REQUIRED:** (1) USGS 7.5' MAP WITH STRUCTURE PINPOINTED IN RED  
 (2) LARGE SCALE STREET OR PLAT MAP  
 (3) PHOTO OF MAIN FACADE, PREFER B&W, AT LEAST 3x5

HISTORICAL STRUCTURE OF

UNITED STATES

UNITED STATES DEPARTMENT OF THE INTERIOR  
BUREAU OF LAND MANAGEMENT  
WASHINGTON, D. C. 20250  
OFFICE OF THE ASSISTANT SECRETARY  
FOR LAND MANAGEMENT  
1015 N. G ST. N.W.  
WASHINGTON, D. C. 20004

FOR INFORMATION OF THE BUREAU OF LAND MANAGEMENT  
AND THE BUREAU OF RECLAMATION  
THE FOLLOWING INFORMATION IS BEING FURNISHED TO YOU:

THE FOLLOWING INFORMATION IS BEING FURNISHED TO YOU  
FOR INFORMATION OF THE BUREAU OF LAND MANAGEMENT  
AND THE BUREAU OF RECLAMATION

THE FOLLOWING INFORMATION IS BEING FURNISHED TO YOU  
FOR INFORMATION OF THE BUREAU OF LAND MANAGEMENT  
AND THE BUREAU OF RECLAMATION

THE FOLLOWING INFORMATION IS BEING FURNISHED TO YOU  
FOR INFORMATION OF THE BUREAU OF LAND MANAGEMENT  
AND THE BUREAU OF RECLAMATION

THE FOLLOWING INFORMATION IS BEING FURNISHED TO YOU  
FOR INFORMATION OF THE BUREAU OF LAND MANAGEMENT  
AND THE BUREAU OF RECLAMATION

THE FOLLOWING INFORMATION IS BEING FURNISHED TO YOU  
FOR INFORMATION OF THE BUREAU OF LAND MANAGEMENT  
AND THE BUREAU OF RECLAMATION

THE FOLLOWING INFORMATION IS BEING FURNISHED TO YOU  
FOR INFORMATION OF THE BUREAU OF LAND MANAGEMENT  
AND THE BUREAU OF RECLAMATION

THE FOLLOWING INFORMATION IS BEING FURNISHED TO YOU  
FOR INFORMATION OF THE BUREAU OF LAND MANAGEMENT  
AND THE BUREAU OF RECLAMATION

THE FOLLOWING INFORMATION IS BEING FURNISHED TO YOU  
FOR INFORMATION OF THE BUREAU OF LAND MANAGEMENT  
AND THE BUREAU OF RECLAMATION

THE FOLLOWING INFORMATION IS BEING FURNISHED TO YOU  
FOR INFORMATION OF THE BUREAU OF LAND MANAGEMENT  
AND THE BUREAU OF RECLAMATION

THE FOLLOWING INFORMATION IS BEING FURNISHED TO YOU  
FOR INFORMATION OF THE BUREAU OF LAND MANAGEMENT  
AND THE BUREAU OF RECLAMATION

THE FOLLOWING INFORMATION IS BEING FURNISHED TO YOU  
FOR INFORMATION OF THE BUREAU OF LAND MANAGEMENT  
AND THE BUREAU OF RECLAMATION



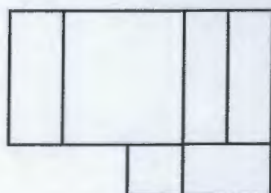
PHOTOGRAPH



STREET OR PLAT MAP

S.R. 574 (Martin Luther King Jr. Blvd.)

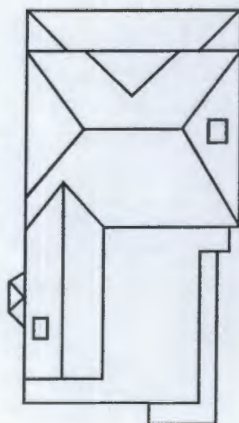
1120 S.R. 574




1122 S.R. 574




1118 S.R. 574



Well House/Shed 



Garage





Map of the land of the General Land Office, showing the location of the land of the General Land Office, and the location of the land of the General Land Office.

Table of land

Table of land



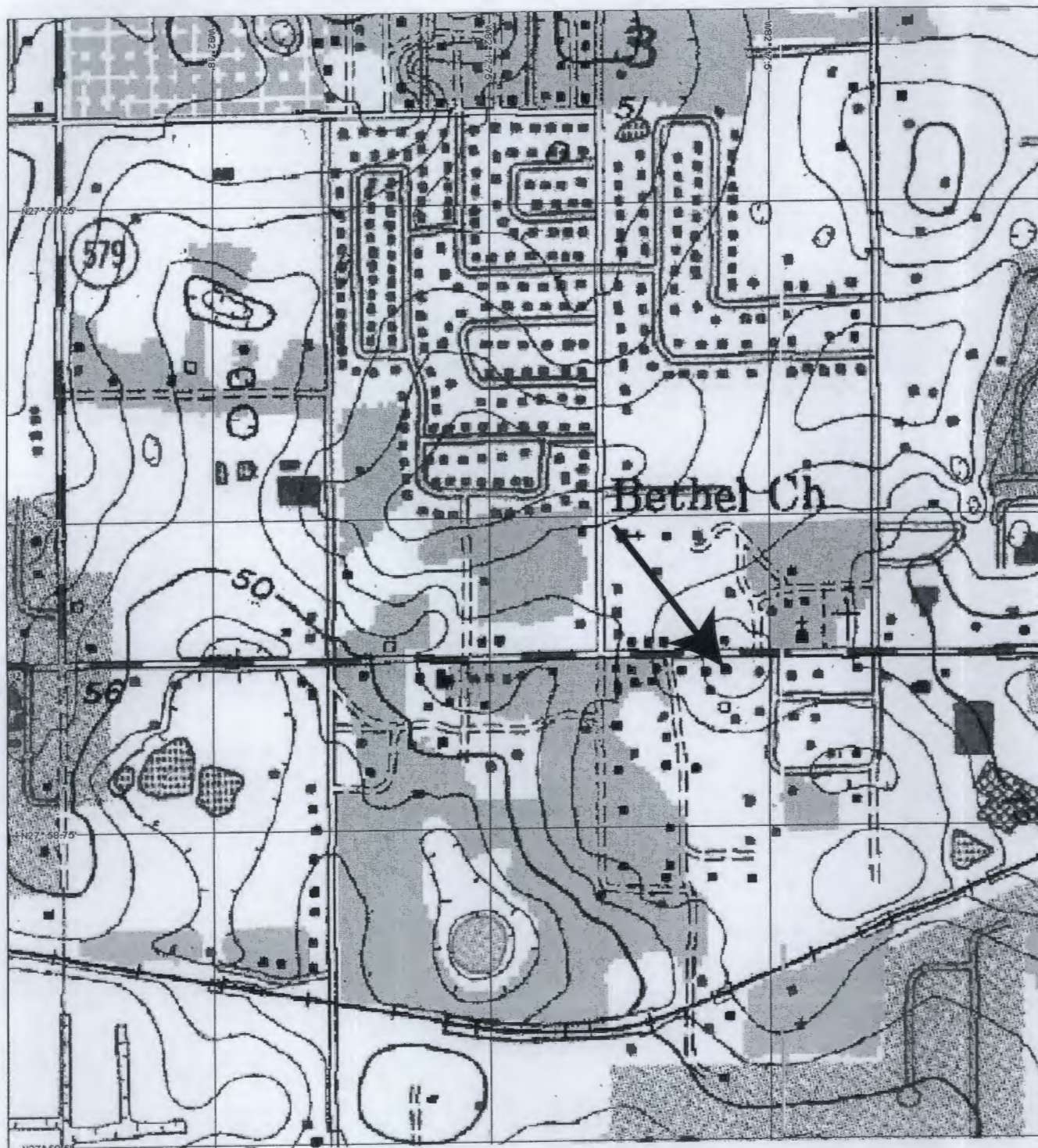


Table of land





USGS MAP



1907

THEOLOGICAL STUDIES

1907



THEOLOGICAL STUDIES



# HISTORICAL CEMETERY FORM FLORIDA SITE FILE

Version 2.0: 7/92

Site #8 HI5689  
Recorder # 7  
Field Date 10/13/95  
Form Date 3/13/96

## IDENTIFICATION

CEMETERY NAME(S) St. Mary A.M.E. Church Cemetery/1013 S.R.574  
COUNTY Hillsborough TOWNSHIP 29S RANGE 20E SECTION 3  
SURVEY NAME CRAS of State Road 574 DHR # (if known) \_\_\_\_\_  
OWNERSHIP TYPE: Private Public \_\_\_\_\_  
Family - name: \_\_\_\_\_  
Church - denomination: A.M.E. \_\_\_\_\_  
Fraternal order-name: \_\_\_\_\_  
Other private \_\_\_\_\_  
City \_\_\_\_\_ State \_\_\_\_\_  
County \_\_\_\_\_ Federal \_\_\_\_\_  
Other: \_\_\_\_\_  
Other public \_\_\_\_\_

## LOCATION

Attach a photocopy of a USGS 7.5' map with the cemetery marked in red, and a larger scale map of the immediate area with access and landmarks (a sketch map is acceptable; consider sketching on an enlargement of the USGS map).

USGS MAP NAME Brandon, Florida Quadrangle 1956 (Photorevised 1987)  
NEAREST CITY Seffner In current city limits? y ☒ n  
DIRECTIONS TO VISIT North side of State Road 574; northwest corner of  
State Road 574 and Taylor Road  
PLAT OR OTHER MAP Florida Department of Transportation Aerial Photographs

## HISTORY

CURRENT STATUS: ☒ Used for burials ☐ Maintained but not used ☐ Abandoned  
NUMBER OF MARKERS WITH DATES FROM: 0 19th century 75 20th century  
RANGE OF DEATH DATES: 1912 Earliest to 1993 Most Recent  
HISTORICAL BACKGROUND When (c1912) and why was the cemetery established?  
When (N/A) and why closed, if it was? Are any of the people buried here important in  
local, state, or national history? Are there distinctive grave markers, monuments, and/or  
architectural features? Have there been previous repair, cleaning, or restoration efforts? \_\_\_\_\_  
This cemetery appears to have been established as a church cemetery with African-  
American associations. None of the burials appear to be of significant individuals.  
Some of the grave markers have been hand carved. The oldest section has a number  
of depressions with no markers. The associated church building is of concrete block  
construction circa 1955.

DOCUMENTATION Has the cemetery been listed in a published or unpublished  
genealogical survey? Has a history of the cemetery been written? Are there old maps or  
plats of the graves? Give title, author, date, and location of references, especially for  
unpublished materials; for Manuscripts of the Florida Site File, give the file number. \_\_\_\_\_  
None known.

## ASSOCIATED HISTORIC PROPERTIES

When possible, record related, overlapping, or adjacent historic sites. For historical buildings or structures  
(e.g., a church in whose grounds lies the cemetery, or a historic homesite related to a nearby family cemetery),  
use the *Historical Structure Form*. For historic or prehistoric archaeological sites (e.g., an historic homesite  
indicated by building remains and artifacts, or a prehistoric Indian site that is adjacent to the cemetery), those  
without archaeological training should use the *Archaeological Short Form*. Archaeologically trained persons  
should complete the *Archaeological Site Form*. Copies of forms and instructions can be obtained from the office  
below. Associated forms are best submitted to the Site File all together with any extra explanations.







## GENERAL DESCRIPTION OF CEMETERY

SIZE 186 ft X 286 ft OR \_\_\_\_\_ acres TOTAL # GRAVES 75 (C)ount or (E)stimate? C  
 ETHNIC GROUP(S) REPRESENTED Check as many groups as are present:  
☒ White non-Hispanic ☐ Hispanic ☐ Asian ☐ Caribbean  
☒ African-American ☐ American Indian-tribe \_\_\_\_\_  
 Other \_\_\_\_\_  
 CONDITION ☐ Well maintained ☒ Poorly maintained  
☐ Overgrown but easily identifiable ☐ Overgrown, not easily identifiable  
☐ Not identifiable but known to exist (explain): \_\_\_\_\_  
 BOUNDARY ☐ Fence ☐ Wall ☐ Hedge ☐ Other (describe) SR 574 & Taylor Rd.  
 TYPE OF ACCESS ☐ Car ☐ Foot ☐ Boat  
 PUBLIC ACCESS ☒ Unlimited ☐ Restricted-how? \_\_\_\_\_  
 SURROUNDINGS (Commercial, residential, institutional, rural) Commercial

## GRAVES

In completing this section, in order of preference, please (1) write the counted number in the category after a number sign #, (2) give estimated percentages followed by the percent sign %, or (3) estimate the proportions as follows: (N)one, (S)ome, (M)ost, (A)ll or nearly all. Examples: Write a count of 18 as #18, 25 percent as 25%, and "some" as S.

ORIENTATION (#, %, N/S/M/A): 100% East/west ☐ North/south ☐ Other \_\_\_\_\_  
 MARKERS (#, %, N/S/M/A): 90% Inscribed ☐ Noninscribed 10% Grave depressns.

## MARKER MATLS. (#, %, N/S/M/A)

10% Marble ☐ Granite  
 75% Concrete/cement ☐ Metal  
☐ Fieldstone ☐ Wood  
 Other (describe) \_\_\_\_\_

## MARKER CONDITIONS (#, %, N/S/M/A)

85% Inscriptions legible 5% Surfaces damaged  
 5% Badly tilted ☐ Broken but standing  
 5% Fragmentary ☐ Other Older section  
 features a number of grave unmarked  
 depressions.

## SIGNATURES OF STONE CARVERS (Add carver's hometown if known)

No signatures of stone carvers were observed.

## RECORDER'S EVALUATION

Summarize significance within the three lines provided

While the cemetery is important to those persons who have family or friends buried there, it does not meet the **National Register** criteria exception for cemeteries. Consequently, this cemetery is considered to be not eligible for listing on the **National Register of Historic Places**.

## FURTHER INFORMATION

RECORDER: NAME/ADDR/PHONE/AFFILIATION Janus Research/PO. Box 919/  
 St. Petersburg, FL 33731/ (813) 821-7600

LOCAL CONTACT: NAME/ADDR/PHONE/AFFILIATION None

PHOTOGRAPHS Not required, but encouraged, especially B&W prints no smaller than 3x5. Photographs are especially useful to document (1) the main gate or entrance, (2) representative general views, (3) representative or unusual monuments or markers, and (4) damage or neglect.

Location of Negatives/File Nos. Janus Research/Roll #9503-1, Exp. #13 (Facing NE)

FOR DETAILED INSTRUCTIONS: Guide to the 1992 Historic Cemetery Form of the Florida Site File.

DHR USE ONLY		OFFICIAL EVALUATIONS		DHR USE ONLY	
NR DATE		KEEPER-NR ELIGIBILITY*: y n pe ii		Date	/ /
		SHPO-NR ELIGIBILITY*: y n pe ii		Date	/ /
DELIST DATE		LOCAL DESIGNATION*: _____		Date	/ /
		Local office			


\* y=Yes; n=No; pe=Potentially Eligible; ii=Insufficient Information

REQUIRED: USGS MAP OR PHOTOCOPY WITH CEMETERY BOUNDARIES









1. 8HI5689
2. St. Mary A.M.E. Church Cemetery/1013 S.R. 574
3. Seffner
4. Dawn Van De Putte
5. 10/95
6. Janus Research/Piper Archaeology
7. Roll 9503-DV1, Exp. 13 (Facing NE)





8H15689

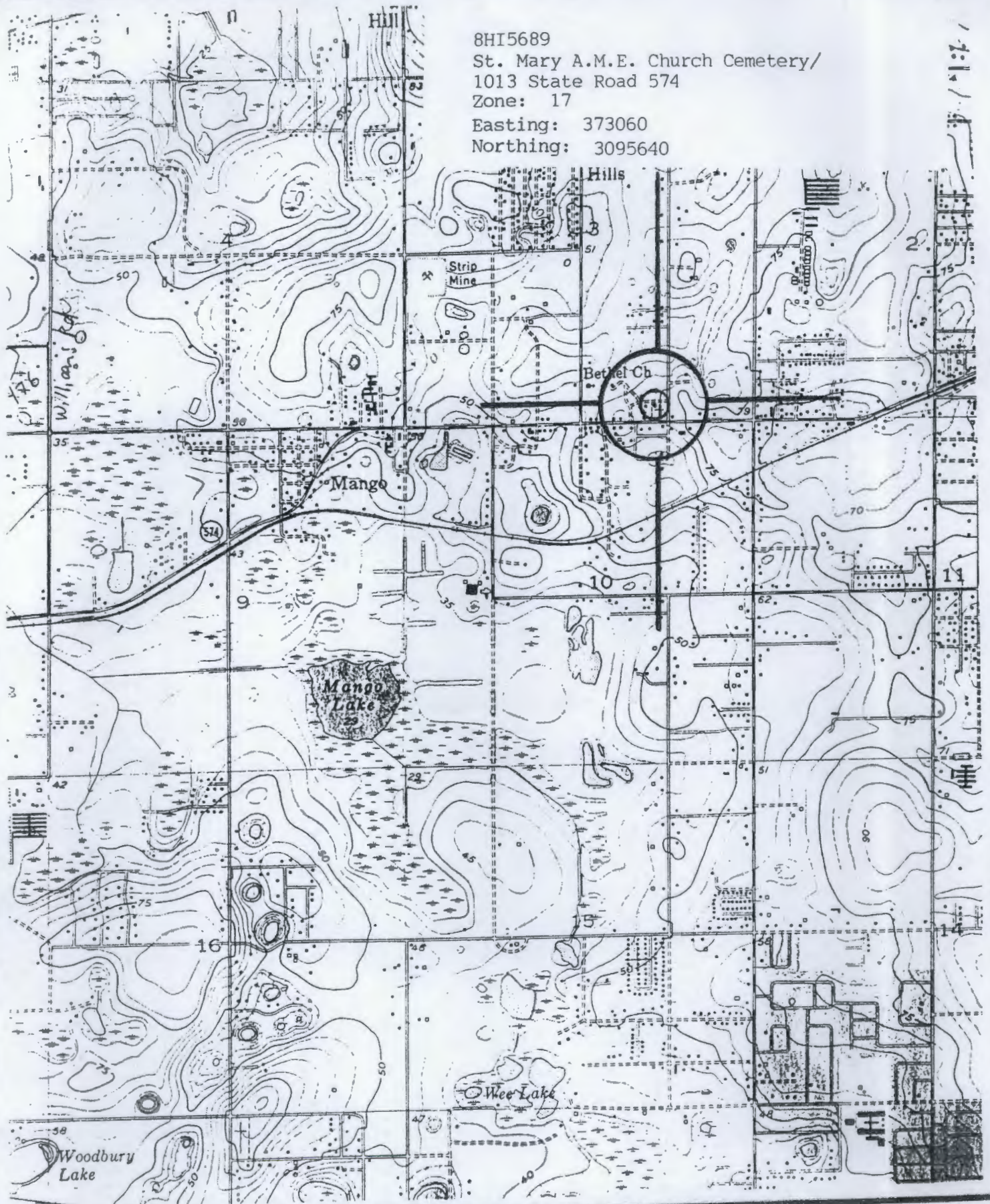
St. Mary A.M.E. Church Cemetery/

1013 State Road 574


Zone: 17

Easting: 373060

Northing: 3095640



Brandon, Fla. Quadrangle  
USGS 7.5 Minute Series (Topographic)  
1956 Photorevised 1969  
Scale: 1:24,000





X original  
\_\_\_ updateRecorder# 8

SITE NAME 915 Dr. Martin Luther King, Jr. Blvd.  
HISTORIC CONTEXTS Depression/New Deal  
NAT. REGISTER CATEGORY Building  
OTHER NAMES OR MSF NOS None  
COUNTY Hillsborough OWNERSHIP TYPE Private - Individual  
PROJECT NAME CRAS of SR 574 DHR NO \_\_\_\_\_  
LOCATION (Attach copy of USGS map, sketch-map of immediate area)  
ADDRESS 915 Martin Luther King Blvd. CITY Seffner GV  
VICINITY OF / ROUTE TO Northeast corner of Martin Luther King  
Blvd. and Taylor Rd.  
SUBDIVISION Unknown BLOCK NO N/A LOT NO N/A  
PLAT OR OTHER MAP FDOT Aerial Photographs  
TOWNSHIP 29S RANGE 20E SECTION 3 1/4 SE 1/4-1/4 SE  
IRREGULAR SEC? \_\_\_ y X n LAND GRANT Unknown  
USGS 7.5' MAP Brandon Quadrangle, 1956 (PR 1987)  
UTM: ZONE 17 EASTING 373140 NORTHING 3095640  
COORDINATES: LATITUDE \_\_\_ D \_\_\_ M \_\_\_ S LONGITUDE \_\_\_ D \_\_\_ M \_\_\_ S

## HISTORY

ARCHITECT: Unknown  
BUILDER: Unknown  
CONST DATE 1935 CIRCA C RESTORATION DATE(S): N/A  
MODIFICATION DATE(S): Unknown  
MOVE: DATE N/A ORIG LOCATION N/A  
ORIGINAL USE(S) Commercial - unspecified  
PRESENT USE(S) Commercial - flower shop

## DESCRIPTION

STYLE Masonry Vernacular  
PLAN: EXTERIOR Irregular  
INTERIOR Unknown  
NO.: STORIES 1.0 OUTBLDGS 0 PORCHES 1 DORMERS 0  
STRUCTURAL SYSTEM(S) Masonry  
EXTERIOR FABRIC(S) Stucco  
FOUNDATION: TYPE Continuous MATLS Concrete  
INFILL N/A  
PORCHES S/concrete floor/no supports/shed awning hood  
ROOF: TYPE Front gable SURFACING Sheet metal, asphalt  
SECONDARY STRUCS. None  
CHIMNEY:NO 0 MTLs N/A LOCNS N/A  
WINDOWS Fixed, metal, 4-light; Casement, metal, 15; Fixed,  
display, 1; Awning, metal, 3 & 2  
EXTERIOR Wood  
CONDITION Good SURROUNDINGS Urban  
NARRATIVE (general, interior, landscape, context; 3 lines only)  
This building features a stepped parapet false front hiding a  
front-gabled roof. Other features include exposed rafter tails and  
corner quoining. Alterations include two rear additions.

## ARCHAEOLOGICAL REMAINS AT THE SITE

FMSF ARCHAEOLOGICAL FORM COMPLETED? \_\_\_ y X n (IF Y, ATTACH)  
ARTIFACTS OR OTHER REMAINS None observed.

RECEIVED  
FEDERAL BUREAU OF INVESTIGATION  
U. S. DEPARTMENT OF JUSTICE  
WASHINGTON, D. C. 20535  
JAN 10 1964  
TO : DIRECTOR, FBI  
FROM : SAC, NEW YORK (100-100000)  
SUBJECT: [Illegible]  
[Illegible text follows, appearing to be a memorandum or report with several lines of text.]

[Illegible text continues, consisting of several paragraphs of text, likely a continuation of the memorandum or report.]



## RECORDER'S EVALUATION OF SITE

AREAS OF SIGNIFICANCE Community Planning and Development.

ELIGIBLE FOR NAT. REGISTER? y ln likely, need info insf inf  
SIGNIF. AS PART OF DISTRICT? y ln likely, need info insf inf  
SIGNIFICANT AT LOCAL LEVEL? y ln likely, need info insf inf

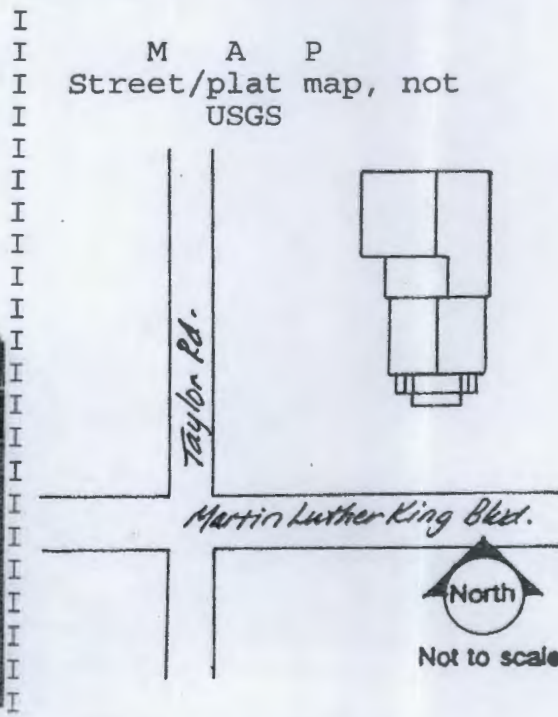
## SUMMARY ON SIGNIFICANCE (Limit to three lines provided; see page 3)

This commercial building features a typical design and has been  
altered. It lacks known significant historical associations. It is  
considered not eligible for listing on the NRHP.

\* \* \*DHR USE ONLY\* \* \* \* \* \*DHR USE ONLY\* \* \*  
\*  
\* DATE LISTED ON NR  
\* KEEPER DETERMINATION OF ELIG. (DATE): -YES \_\_\_\_\_ -NO \_\_\_\_\_  
\* SHPO EVALUATION OF ELIGIBILITY (DATE): -YES \_\_\_\_\_ -NO \_\_\_\_\_  
\* LOCAL DETERMINATION OF ELIG. (DATE): -YES \_\_\_\_\_ -NO \_\_\_\_\_  
\* OFFICE \_\_\_\_\_  
\*  
\* \* \*DHR USE ONLY\* \* \* \* \* \*DHR USE ONLY\* \* \*

RECORDER INFORMATION: NAME S. Anderson, S. Hochberg, D. VanDePutte  
DATE: 19951023 AFFILIATION PIPER ARCHAEOLOGY/JANUS RESEARCH

## PHOTOGRAPHS (Attach a labeled print bigger than contact size)

LOCATION OF NEGATIVES PIPER ARCHAEOLOGY / JANUS RESEARCHNEGATIVE NUMBERS Roll 9503-DV-1, Exp.16 (Facing NW)

REQUIRED: USGS MAP OR COPY WITH SITE LOCATION MARKED

STANDARD ANNUAL REPORT

DATE OF REPORT: 12/31/2023

REPORT FOR THE YEAR 2023. The following information is provided for your review. The data is based on the most current information available. The information is provided for your review and is not intended to be used for any other purpose. The information is provided for your review and is not intended to be used for any other purpose.

Category	Value	Unit
Revenue	100	Million
Expenses	80	Million
Profit	20	Million

Additional information is provided for your review. The information is provided for your review and is not intended to be used for any other purpose. The information is provided for your review and is not intended to be used for any other purpose.



DATE OF REPORT: 12/31/2023



8HI5697

915 Dr. Martin Luther King, Jr. Blvd.

ZONE: 17

EASTING: 373140

NORTHING: 3095640



Brandon, Fla. Quadrangle  
USGS 7.5 Minute Series (Topographic)  
1956 Photorevised 1969  
Scale: 1:24,000

1000  
1000  
1000



1000  
1000  
1000



Page 1  
X original  
\_\_\_ update

HISTORICAL STRUCTURE FORM  
FLORIDA MASTER SITE FILE

Site 8HI5696  
Recorder# 9

SITE NAME Scarab Trailer Park  
HISTORIC CONTEXTS Depression/New Deal  
NAT. REGISTER CATEGORY Building  
OTHER NAMES OR MSF NOS None  
COUNTY Hillsborough OWNERSHIP TYPE Private - Individual  
PROJECT NAME CRAS of SR 574 DHR NO \_\_\_\_\_  
LOCATION (Attach copy of USGS map, sketch-map of immediate area)  
ADDRESS 916 Martin Luther King Blvd. CITY Seffner GV  
VICINITY OF / ROUTE TO South side of Martin Luther King Blvd.,  
between Taylor Rd. and Parsons Ave.  
SUBDIVISION Unknown BLOCK NO N/A LOT NO N/A  
PLAT OR OTHER MAP FDOT Aerial Photographs  
TOWNSHIP 29S RANGE 20E SECTION 10 1/4 NE 1/4-1/4 NE  
IRREGULAR SEC? \_\_\_ y X n LAND GRANT Unknown  
USGS 7.5' MAP Brandon Quadrangle, 1956 (PR 1987)  
UTM: ZONE 17 EASTING 373180 NORTHING 3095580  
COORDINATES: LATITUDE \_\_\_ D \_\_\_ M \_\_\_ S LONGITUDE \_\_\_ D \_\_\_ M \_\_\_ S

HISTORY

ARCHITECT: Unknown  
BUILDER: Unknown  
CONST DATE 1935 CIRCA C RESTORATION DATE(S): N/A  
MODIFICATION DATE(S): Unknown  
MOVE: DATE N/A ORIG LOCATION N/A  
ORIGINAL USE(S) Office  
PRESENT USE(S) Office

DESCRIPTION

STYLE Masonry Vernacular  
PLAN: EXTERIOR Rectangular  
INTERIOR Unknown  
NO.: STORIES 1.0 OUTBLDGS 2 PORCHES 0 DORMERS 0  
STRUCTURAL SYSTEM(S) Concrete block  
EXTERIOR FABRIC(S) Stucco  
FOUNDATION: TYPE Continuous MATLS Concrete block  
INFILL N/A  
PORCHES None  
ROOF: TYPE Gable SURFACING 5-V crimp sheet metal  
SECONDARY STRUCS. None  
CHIMNEY: NO 0 MTLs N/A LOCNS N/A  
WINDOWS Awning, metal, 3; Commercial pivot, metal, 6; Fixed,  
metal, 1  
EXTERIOR Wood  
CONDITION Good SURROUNDINGS Residential/Commercial  
NARRATIVE (general, interior, landscape, context; 3 lines only)  
Additions have been appended to the south and west facades of the  
office. A residence of identical construction sits to the east of  
the office and a small second residence sits to the northeast.

ARCHAEOLOGICAL REMAINS AT THE SITE

FMSF ARCHAEOLOGICAL FORM COMPLETED? \_\_\_ y \_\_\_ n (IF Y, ATTACH)  
ARTIFACTS OR OTHER REMAINS None observed.





AREAS OF SIGNIFICANCE Community Planning and Development

REQUIRED: USGS MAP OR COPY WITH SITE LOCATION MARKED

UNITED STATES DEPARTMENT OF AGRICULTURE

OFFICE OF THE ASSISTANT SECRETARY FOR TECHNICAL ASSISTANCE

WASHINGTON, D. C. 20250

TO: THE ASSISTANT SECRETARY FOR TECHNICAL ASSISTANCE

FROM: THE ASSISTANT SECRETARY FOR TECHNICAL ASSISTANCE

SUBJECT: TECHNICAL ASSISTANCE

DATE: 1960

RE: TECHNICAL ASSISTANCE

1. TECHNICAL ASSISTANCE

2. TECHNICAL ASSISTANCE

3. TECHNICAL ASSISTANCE

4. TECHNICAL ASSISTANCE

5. TECHNICAL ASSISTANCE

6. TECHNICAL ASSISTANCE

7. TECHNICAL ASSISTANCE

8. TECHNICAL ASSISTANCE





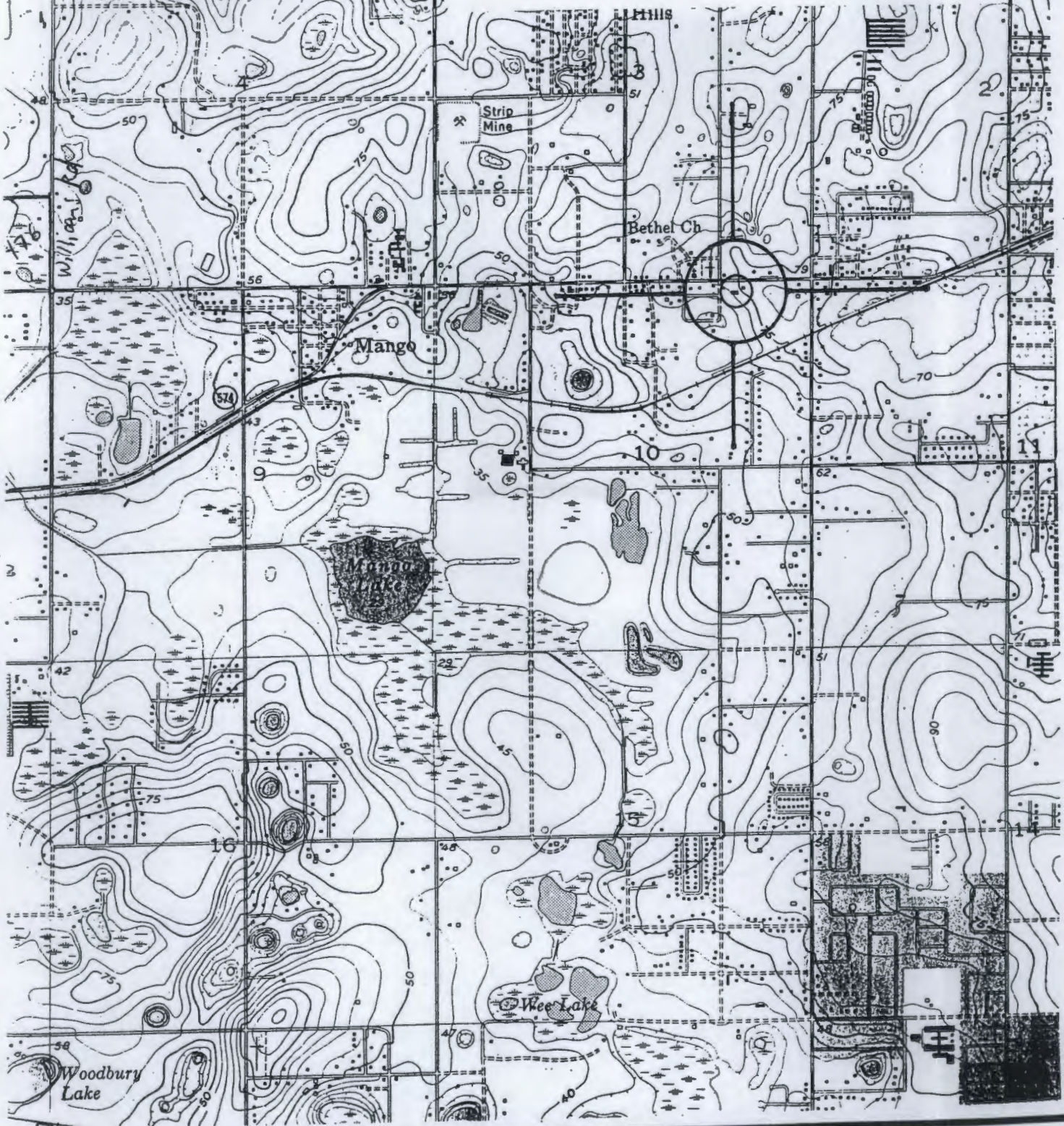
1. 8HI5696
2. Scarab Trailer Park
3. Seffner GV
4. 11/95
5. Dawn Van De Putte
6. Janus Research/Piper Archaeology
7. Roll 9503-DV1, Exp. 18 (Facing SW)



1-1	1-1
1-2	1-2
1-3	1-3
1-4	1-4
1-5	1-5
1-6	1-6
1-7	1-7
1-8	1-8
1-9	1-9
1-10	1-10
1-11	1-11
1-12	1-12
1-13	1-13
1-14	1-14
1-15	1-15
1-16	1-16
1-17	1-17
1-18	1-18
1-19	1-19
1-20	1-20
1-21	1-21
1-22	1-22
1-23	1-23
1-24	1-24
1-25	1-25
1-26	1-26
1-27	1-27
1-28	1-28
1-29	1-29
1-30	1-30
1-31	1-31
1-32	1-32
1-33	1-33
1-34	1-34
1-35	1-35
1-36	1-36
1-37	1-37
1-38	1-38
1-39	1-39
1-40	1-40
1-41	1-41
1-42	1-42
1-43	1-43
1-44	1-44
1-45	1-45
1-46	1-46
1-47	1-47
1-48	1-48
1-49	1-49
1-50	1-50
1-51	1-51
1-52	1-52
1-53	1-53
1-54	1-54
1-55	1-55
1-56	1-56
1-57	1-57
1-58	1-58
1-59	1-59
1-60	1-60
1-61	1-61
1-62	1-62
1-63	1-63
1-64	1-64
1-65	1-65
1-66	1-66
1-67	1-67
1-68	1-68
1-69	1-69
1-70	1-70
1-71	1-71
1-72	1-72
1-73	1-73
1-74	1-74
1-75	1-75
1-76	1-76
1-77	1-77
1-78	1-78
1-79	1-79
1-80	1-80
1-81	1-81
1-82	1-82
1-83	1-83
1-84	1-84
1-85	1-85
1-86	1-86
1-87	1-87
1-88	1-88
1-89	1-89
1-90	1-90
1-91	1-91
1-92	1-92
1-93	1-93
1-94	1-94
1-95	1-95
1-96	1-96
1-97	1-97
1-98	1-98
1-99	1-99
1-100	1-100



9  
8HI5696  
Scarab Trailer Park  
ZONE: 17  
EASTING: 373180  
NORTHING: 3095580



Brandon, Fla. Quadrangle  
USGS 7.5 Minute Series (Topographic)  
1956 Photorevised 1969  
Scale: 1:24,000







## HISTORICAL STRUCTURE FORM

## FLORIDA MASTER SITE FILE

Version 3.0 11/96

Consult Guide To Historical Structure Forms for detailed instructions.

Site #8 HI6912

Recorder # 3/8

Field Date 8/10/00

Form Date 9/11/00

☒ Original  
☐ Update  
(give site #)

Site Name(s) (address if none) 1506 Parsons Avenue South Multiple Listing [DHR only] \_\_\_\_\_  
Survey S.R. 574 from C.R. 579 to McIntosh Road PD&E Study Survey # \_\_\_\_\_  
National Register Category (Please check one: consult with Site File before using last four): ☒ building ☐ structure ☐ district ☐ site ☐ object

## LOCATION &amp; IDENTIFICATION

Address (Include N,S,E,W;#;St.,Ave.,etc.) 1506 Parsons Avenue South  
Cross Streets (nearest/between) Northeast corner of Parsons and Highland Avenues  
City/Town (within 3 miles) Seffner In Current City Limits: ☒ y ☐ n ☐ unknown  
County Hillsborough Tax Parcel #(s) U-02-29-20-26Y-000004-00001.0  
Subdivision name Broadway Heights East Block 4 Lot 1, 2, 12, 13, 14  
Ownership (Please check one): ☐ private-profit ☒ private-individual ☐ city ☐ county ☐ Native American  
☐ private-nonprofit ☐ private-unspecified ☐ state ☐ federal ☐ foreign ☐ unknown  
Name of Public Tract (e.g., park) \_\_\_\_\_  
Route to (especially if no street address) \_\_\_\_\_

## MAPPING

USGS 7.5' Map Name & Date Brandon, Fla. 1956, PR 1987  
Township 29S Range 20E Section 2 1/4 section: ☐ NW ☒ SW ☐ SE ☐ NE ☐ Irregular-name: \_\_\_\_\_  
Landgrant \_\_\_\_\_ UTM: Zone ☐ 16 ☒ 17 Easting 373553 Northing 3095929  
Plat or other map (map's name, location) \_\_\_\_\_

## DESCRIPTION

Style\* Bungalow Exterior Plan\* Rectangular Number of Stories 1  
Structural System(s)\* Wood frame  
Foundation: Type(s)\* Pier Material(s)\* Brick, concrete  
Exterior Fabric(s)\* Drop siding  
Roof: Type(s)\* Clipped gable Material(s)\* Composition shingle  
Roof secondary strucs. (dormers etc.)\* \_\_\_\_\_  
Chimney: No. 1 Material(s)\* Brick Location(s)\* Interior north slope  
Windows (types, materials, etc.)\* 3/1 DHS, wood, independent; 1 light casement, wood, independent  
Main Entrance (stylistic details) 9 light Craftsman door  
Porches: #open 2 #closed \_\_\_\_\_ #incised \_\_\_\_\_ Location(s) west, north  
Porch roof type(s) hip, shed  
Exterior Ornament Gable vent, exposed rafter ends, tapered square columns on porch

Interior Plan\* unknown  
Condition (Please check one): ☐ excellent ☒ good ☐ fair ☐ deteriorated ☐ ruinous  
Surroundings (N=None, S=Some, M=Most, A=All/nearly all) S commercial S residential \_\_\_\_\_ institutional \_\_\_\_\_ undeveloped  
Ancillary Features (No., type of outbuildings; major landscape features. Use continuation sheet for descriptions of interior, landscaping, etc)  
c. 1925 shed/garage on east, well house on east

Archaeological Remains None observed. ☐ Check if Archaeological Form completed  
\*Consult Guide to Historical Structure Forms for preferred descriptions (coded fields at the Site File).

## DHR USE ONLY\*\*\*\*\*OFFICIAL EVALUATIONS\*\*\*\*\*DHR USE ONLY

NR DATE	KEEPER-NR ELIGIBILITY <input type="checkbox"/> yes <input type="checkbox"/> no	Date
	SHPO-NR ELIGIBILITY: <input type="checkbox"/> yes <input type="checkbox"/> no <input type="checkbox"/> potentially elig. <input type="checkbox"/> insufficient info	Date
DELIST DATE	LOCAL DESIGNATION: _____	Date
	Local office	
National Register Criteria for Evaluation <input type="checkbox"/> a <input type="checkbox"/> b <input type="checkbox"/> c <input type="checkbox"/> d (See National Register Bulletin 15, p.2)		

# STORICAL STRUCTURE NO. 12

## FLORIAN WASTEL SITE FILE

DATE: 10/10/80

BY: [illegible]

SYNOPSIS

1. [illegible]

2. [illegible]

3. [illegible]

4. [illegible]

5. [illegible]

6. [illegible]

7. [illegible]

8. [illegible]

9. [illegible]

10. [illegible]

11. [illegible]

12. [illegible]

13. [illegible]

14. [illegible]

15. [illegible]

16. [illegible]

17. [illegible]

18. [illegible]

19. [illegible]

20. [illegible]

21. [illegible]

22. [illegible]

23. [illegible]

24. [illegible]

25. [illegible]

26. [illegible]

27. [illegible]

28. [illegible]

29. [illegible]

30. [illegible]

31. [illegible]

32. [illegible]

33. [illegible]

34. [illegible]

35. [illegible]

36. [illegible]

37. [illegible]

38. [illegible]

39. [illegible]

40. [illegible]

41. [illegible]

42. [illegible]

43. [illegible]

44. [illegible]

45. [illegible]

46. [illegible]

47. [illegible]

48. [illegible]

49. [illegible]

50. [illegible]

51. [illegible]

52. [illegible]

53. [illegible]

54. [illegible]

55. [illegible]

56. [illegible]

57. [illegible]

58. [illegible]

59. [illegible]

60. [illegible]

61. [illegible]

62. [illegible]

63. [illegible]

64. [illegible]

65. [illegible]

66. [illegible]

67. [illegible]

68. [illegible]

69. [illegible]

70. [illegible]

71. [illegible]

72. [illegible]

73. [illegible]

74. [illegible]

75. [illegible]

76. [illegible]

77. [illegible]

78. [illegible]

79. [illegible]

80. [illegible]

81. [illegible]

82. [illegible]

83. [illegible]

84. [illegible]

85. [illegible]

86. [illegible]

87. [illegible]

88. [illegible]

89. [illegible]

90. [illegible]

91. [illegible]

92. [illegible]

93. [illegible]

94. [illegible]

95. [illegible]

96. [illegible]

97. [illegible]

98. [illegible]

99. [illegible]

100. [illegible]

101. [illegible]

102. [illegible]

103. [illegible]

104. [illegible]

105. [illegible]

106. [illegible]

107. [illegible]

108. [illegible]

109. [illegible]

110. [illegible]

111. [illegible]

112. [illegible]

113. [illegible]

114. [illegible]

115. [illegible]

116. [illegible]

117. [illegible]

118. [illegible]

119. [illegible]

120. [illegible]

121. [illegible]

122. [illegible]

123. [illegible]

124. [illegible]

125. [illegible]

126. [illegible]

127. [illegible]

128. [illegible]

129. [illegible]

130. [illegible]

131. [illegible]

132. [illegible]

133. [illegible]

134. [illegible]

135. [illegible]

136. [illegible]

137. [illegible]

138. [illegible]

139. [illegible]

140. [illegible]

141. [illegible]

142. [illegible]

143. [illegible]

144. [illegible]

145. [illegible]

146. [illegible]

147. [illegible]

148. [illegible]

149. [illegible]

150. [illegible]

151. [illegible]

152. [illegible]

153. [illegible]

154. [illegible]

155. [illegible]

156. [illegible]

157. [illegible]

158. [illegible]

159. [illegible]

160. [illegible]

161. [illegible]

162. [illegible]

163. [illegible]

164. [illegible]

165. [illegible]

166. [illegible]

167. [illegible]

168. [illegible]

169. [illegible]

170. [illegible]

171. [illegible]

172. [illegible]

173. [illegible]

174. [illegible]

175. [illegible]

176. [illegible]

177. [illegible]

178. [illegible]

179. [illegible]

180. [illegible]

181. [illegible]

182. [illegible]

183. [illegible]

184. [illegible]

185. [illegible]

186. [illegible]

187. [illegible]

188. [illegible]

189. [illegible]

190. [illegible]

191. [illegible]

192. [illegible]

193. [illegible]

194. [illegible]

195. [illegible]

196. [illegible]

197. [illegible]

198. [illegible]

199. [illegible]

200. [illegible]

201. [illegible]

202. [illegible]

203. [illegible]

204. [illegible]

205. [illegible]

206. [illegible]

207. [illegible]

208. [illegible]

209. [illegible]

210. [illegible]

211. [illegible]

212. [illegible]

213. [illegible]

214. [illegible]

215. [illegible]

216. [illegible]

217. [illegible]

218. [illegible]

219. [illegible]

220. [illegible]

221. [illegible]

222. [illegible]

223. [illegible]

224. [illegible]

225. [illegible]

226. [illegible]

227. [illegible]

228. [illegible]



**HISTORICAL STRUCTURE FORM**

Site # 8 HI6912

Consult Guide to Historical Structure Forms for detailed instructions

**HISTORY**

Construction date: Exactly \_\_\_\_\_ (year) Approximately 1925 (year) Earlier than \_\_\_\_\_ (year) Later than \_\_\_\_\_ (year)  
 Architect (last name first): unknown Builder (last name first): unknown  
 Moves: ☐ yes ☒ no ☐ unknown Dates \_\_\_\_\_ Original address \_\_\_\_\_  
 Alterations: ☐ yes ☒ no ☐ unknown Dates \_\_\_\_\_ Nature\* \_\_\_\_\_  
 Additions: ☒ yes ☐ no ☐ unknown Datesc. 1945 Nature\* porch addition on north  
 Original Use\* (give date ranges) residence  
 Intermediate Uses\* (give date ranges) residence

Present Use\* (give date ranges) residenceOwnership History (especially original owner, dates, profession, etc.) G.C. and Myrtle Myers Life Estate (1999-Present)

\*Consult Guide to Historical Structure Forms for preferred descriptions (coded fields at the Site File).

**RESEARCH METHODS (Check all choices that apply; if needed write others at bottom)**

- |   |   |  |  |
|---|---|--|--|
| <input type="checkbox"/> formal archaeological survey         | <input checked="" type="checkbox"/> past surveys search at FMSF | <input checked="" type="checkbox"/> local library research | <input type="checkbox"/> Sanborn maps          |
| <input type="checkbox"/> informal archaeological inspection   | <input checked="" type="checkbox"/> past sites search at FMSF   | <input type="checkbox"/> non-local library research        | <input type="checkbox"/> subdivision maps      |
| <input checked="" type="checkbox"/> Public Lands Survey (DEP) | <input type="checkbox"/> FL Archives (Gray Building)            | <input type="checkbox"/> building permits                  | <input type="checkbox"/> plat maps             |
| <input type="checkbox"/> tax records/property deeds           | <input type="checkbox"/> FL Photo Archives (Gray Building)      | <input type="checkbox"/> demolition permits                | <input type="checkbox"/> local newspaper files |
| <input checked="" type="checkbox"/> tax records only          | <input type="checkbox"/> occupant/owner interview               | <input type="checkbox"/> commercial permits                |  |
| <input type="checkbox"/> interior inspection                  | <input checked="" type="checkbox"/> neighbor interview          | <input type="checkbox"/> occupation permits                |  |
| <input type="checkbox"/> other methods (specify) _____        |   |  |  |

**SURVEYOR'S EVALUATION OF SITE (Check one choice on each line)**

Potentially eligible for local register? ☐ yes: name register at right ☒ no ☐ insufficient info Name of local register if eligible: \_\_\_\_\_  
 Individually eligible for National Register? ☐ yes ☒ no ☐ insufficient info \_\_\_\_\_  
 Potential contributor to Nat. Reg. district? ☐ yes ☒ no ☐ insufficient info \_\_\_\_\_  
 Area(s) of Historical Significance (See National Register Bulletin 15, p. 8 for categories: e.g. "architecture," "ethnic heritage," "community planning & development," etc.)  
 Community Planning and Development \_\_\_\_\_

Explanation of Evaluation (required, whether positive or not; limit to three lines; attach longer statement, if needed, on separate sheet)

Although this building retains good integrity, the form and style of this residence is typical for the 1920s Florida land boom era. Given the lack of historical significance evidenced in the available data, this building does not appear NRHP eligible.

**DOCUMENTATION (Photos, Plans, etc.)**Bibliographic References (Use Continuation Sheet, give FMSF Manuscript # if relevant) Hillsborough County Property Appraiser's Office

Photographs (required) B&amp;W print(s) at least 3x5, at least one main facade.

Location of negatives & negative numbers Archaeological Consultants, Inc. Roll 3/8-10**RECORDER**Name (last name first)/Address/Phone/Fax/Email/Affiliation Hinder, KimberlyArchaeological Consultants, Inc./ P.O. Box 5103, Sarasota, FL 34277-5103/(941)925-9906/(941)925-9767/ACIMAIN@COMPUSERVE.COM

Remember: Use a Supplement for Site Forms or other continuation sheet for descriptions that do not fit in the spaces above.

**REQUIRED:** (1) USGS 7.5' MAP WITH STRUCTURE PINPOINTED IN RED  
 (2) LARGE SCALE STREET OR PLAT MAP  
 (3) PHOTO OF MAIN FACADE, PREFER B&W, AT LEAST 3x5

# HISTORICAL STRUCTURE FORM

## History

1. Name of building: \_\_\_\_\_  
2. Address: \_\_\_\_\_  
3. City: \_\_\_\_\_ State: \_\_\_\_\_ Zip: \_\_\_\_\_  
4. Date of construction: \_\_\_\_\_  
5. Architect: \_\_\_\_\_  
6. Builder: \_\_\_\_\_  
7. Owner: \_\_\_\_\_  
8. Previous owners: \_\_\_\_\_  
9. Other information: \_\_\_\_\_

10. Description of building: \_\_\_\_\_

11. Description of interior: \_\_\_\_\_

## Historical significance

## Historical photographs

1. Name of photographer: \_\_\_\_\_  
2. Date of photograph: \_\_\_\_\_  
3. Description of photograph: \_\_\_\_\_  
4. Name of photographer: \_\_\_\_\_  
5. Date of photograph: \_\_\_\_\_  
6. Description of photograph: \_\_\_\_\_  
7. Name of photographer: \_\_\_\_\_  
8. Date of photograph: \_\_\_\_\_  
9. Description of photograph: \_\_\_\_\_  
10. Name of photographer: \_\_\_\_\_  
11. Date of photograph: \_\_\_\_\_  
12. Description of photograph: \_\_\_\_\_

## Historical documents

## Historical maps

1. Name of document: \_\_\_\_\_  
2. Date of document: \_\_\_\_\_  
3. Description of document: \_\_\_\_\_  
4. Name of document: \_\_\_\_\_  
5. Date of document: \_\_\_\_\_  
6. Description of document: \_\_\_\_\_  
7. Name of document: \_\_\_\_\_  
8. Date of document: \_\_\_\_\_  
9. Description of document: \_\_\_\_\_  
10. Name of document: \_\_\_\_\_  
11. Date of document: \_\_\_\_\_  
12. Description of document: \_\_\_\_\_

13. Name of document: \_\_\_\_\_  
14. Date of document: \_\_\_\_\_  
15. Description of document: \_\_\_\_\_  
16. Name of document: \_\_\_\_\_  
17. Date of document: \_\_\_\_\_  
18. Description of document: \_\_\_\_\_  
19. Name of document: \_\_\_\_\_  
20. Date of document: \_\_\_\_\_  
21. Description of document: \_\_\_\_\_  
22. Name of document: \_\_\_\_\_  
23. Date of document: \_\_\_\_\_  
24. Description of document: \_\_\_\_\_

25. Name of document: \_\_\_\_\_  
26. Date of document: \_\_\_\_\_  
27. Description of document: \_\_\_\_\_  
28. Name of document: \_\_\_\_\_  
29. Date of document: \_\_\_\_\_  
30. Description of document: \_\_\_\_\_  
31. Name of document: \_\_\_\_\_  
32. Date of document: \_\_\_\_\_  
33. Description of document: \_\_\_\_\_  
34. Name of document: \_\_\_\_\_  
35. Date of document: \_\_\_\_\_  
36. Description of document: \_\_\_\_\_

## Historical maps

## Historical photographs

37. Name of photograph: \_\_\_\_\_  
38. Date of photograph: \_\_\_\_\_  
39. Description of photograph: \_\_\_\_\_  
40. Name of photograph: \_\_\_\_\_  
41. Date of photograph: \_\_\_\_\_  
42. Description of photograph: \_\_\_\_\_  
43. Name of photograph: \_\_\_\_\_  
44. Date of photograph: \_\_\_\_\_  
45. Description of photograph: \_\_\_\_\_  
46. Name of photograph: \_\_\_\_\_  
47. Date of photograph: \_\_\_\_\_  
48. Description of photograph: \_\_\_\_\_

49. Name of photograph: \_\_\_\_\_  
50. Date of photograph: \_\_\_\_\_  
51. Description of photograph: \_\_\_\_\_  
52. Name of photograph: \_\_\_\_\_  
53. Date of photograph: \_\_\_\_\_  
54. Description of photograph: \_\_\_\_\_  
55. Name of photograph: \_\_\_\_\_  
56. Date of photograph: \_\_\_\_\_  
57. Description of photograph: \_\_\_\_\_  
58. Name of photograph: \_\_\_\_\_  
59. Date of photograph: \_\_\_\_\_  
60. Description of photograph: \_\_\_\_\_

## Historical documents

61. Name of document: \_\_\_\_\_  
62. Date of document: \_\_\_\_\_  
63. Description of document: \_\_\_\_\_  
64. Name of document: \_\_\_\_\_  
65. Date of document: \_\_\_\_\_  
66. Description of document: \_\_\_\_\_  
67. Name of document: \_\_\_\_\_  
68. Date of document: \_\_\_\_\_  
69. Description of document: \_\_\_\_\_  
70. Name of document: \_\_\_\_\_  
71. Date of document: \_\_\_\_\_  
72. Description of document: \_\_\_\_\_

73. Name of document: \_\_\_\_\_  
74. Date of document: \_\_\_\_\_  
75. Description of document: \_\_\_\_\_  
76. Name of document: \_\_\_\_\_  
77. Date of document: \_\_\_\_\_  
78. Description of document: \_\_\_\_\_  
79. Name of document: \_\_\_\_\_  
80. Date of document: \_\_\_\_\_  
81. Description of document: \_\_\_\_\_  
82. Name of document: \_\_\_\_\_  
83. Date of document: \_\_\_\_\_  
84. Description of document: \_\_\_\_\_

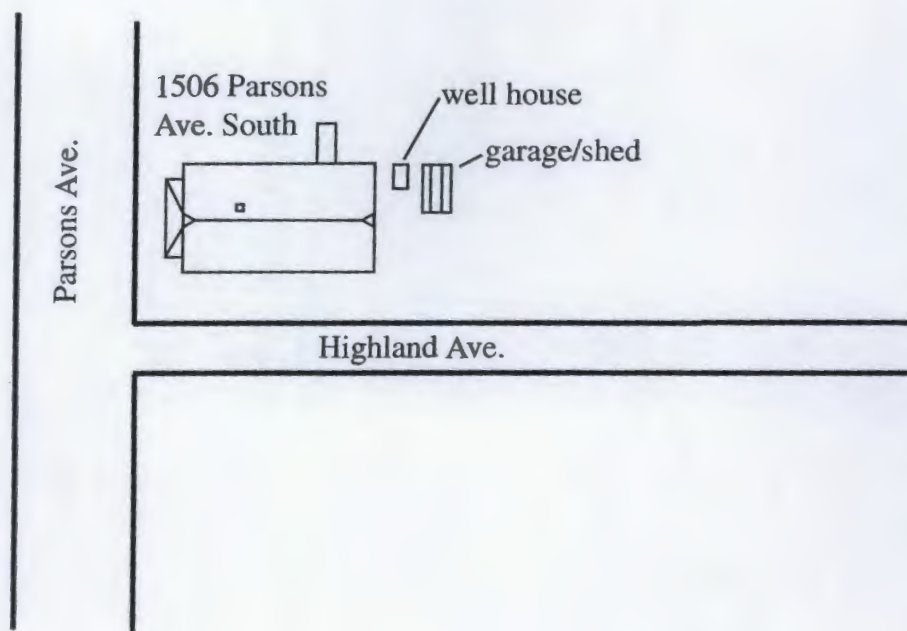
85. Name of document: \_\_\_\_\_  
86. Date of document: \_\_\_\_\_  
87. Description of document: \_\_\_\_\_  
88. Name of document: \_\_\_\_\_  
89. Date of document: \_\_\_\_\_  
90. Description of document: \_\_\_\_\_  
91. Name of document: \_\_\_\_\_  
92. Date of document: \_\_\_\_\_  
93. Description of document: \_\_\_\_\_  
94. Name of document: \_\_\_\_\_  
95. Date of document: \_\_\_\_\_  
96. Description of document: \_\_\_\_\_



PHOTOGRAPH



STREET OR PLAT MAP



THE EFFECT OF TEMPERATURE ON THE RATE OF REACTION


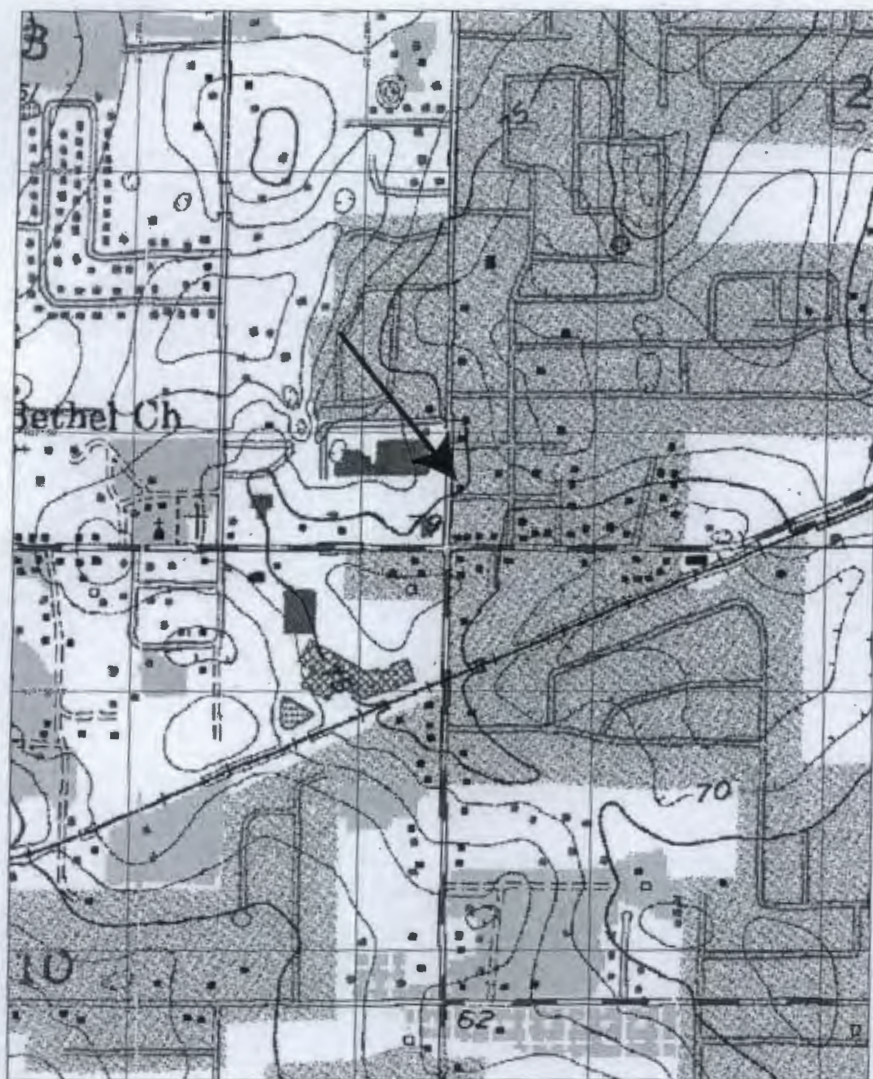



Fig. 1. The effect of temperature on the rate of reaction.





USGS MAP







## HISTORICAL STRUCTURE FORM

## FLORIDA MASTER SITE FILE

Version 3.0 11/96

Consult Guide To Historical Structure Forms for detailed instructions.

Site #8 HI6913

Recorder # 3/13

Field Date 8/10/00

Form Date 9/11/00

☒ Original☐ Update

(give site #)

Site Name(s) (address if none) 507 Highland Avenue

Multiple Listing [DHR only]

Survey S.R. 574 from C.R. 579 to McIntosh Road PD&amp;E Study

Survey #

National Register Category (Please check one: consult with Site File before using last four):

☒ building☐ structure☐ district☐ site☐ object

## LOCATION &amp; IDENTIFICATION

Address (Include N,S,E,W;#;St.,Ave.,etc.) 507 Highland Avenue

Cross Streets (nearest/between) between Park Street and end of road on north

City/Town (within 3 miles) Seffner

In Current City Limits: ☒ y ☐ n ☐ unknown

County Hillsborough

Tax Parcel #(s)

U-02-29-20-26Y-000003-00003.0

Subdivision name Broadway Heights East

Block 3

Lot 3, 4

Ownership (Please check one):

☐ private-profit☒ private-individual☐ city☐ county☐ Native American☐ private-nonprofit☐ private-unspecified☐ state☐ federal☐ foreign☐ unknown

Name of Public Tract (e.g., park)

Route to (especially if no street address)

## MAPPING

USGS 7.5' Map Name &amp; Date Brandon, Fla. 1956, PR 1987

Township 29S Range 20E Section 2

1/4 section:

☐ NW☒ SW☐ SE☐ NE☐ Irregular-name:

Landgrant

UTM: Zone

☐ 16☒ 17

Easting 373715

Northing 3095922

Plat or other map (map's name, location)

## DESCRIPTION

Style\* Frame Vernacular

Exterior Plan\* Irregular

Number of Stories 1

Structural System(s)\* Wood frame

Foundation: Type(s)\* Pier

Material(s)\* Concrete

Exterior Fabric(s)\* Vinyl siding

Roof: Type(s)\* Gable, shed

Material(s)\* Composition shingle, composition roll

Roof secondary strucs. (dormers etc.)\*

Chimney: No.1 Material(s)\* Brick

Location(s)\* Exterior east wall (closed)

Windows (types, materials, etc.)\* 2/2 SHS, metal, paired and independent; 1 light casement, wood, independent

Main Entrance (stylistic details) 4 light Craftsman sidelights flanking modern paneled door

Porches: #open 1 #closed #incised Location(s) South

Porch roof type(s) Gable and Shed

Exterior Ornament

Interior Plan\* unknown

Condition (Please check one): ☐ excellent ☐ good ☒ fair ☐ deteriorated ☐ ruinous

Surroundings (N=None, S=Some, M=Most, A=All/nearly all) S commercial M residential institutional undeveloped

Ancillary Features (No., type of outbuildings; major landscape features. Use continuation sheet for descriptions of interior, landscaping, etc)

Archaeological Remains None observed.

☐ Check if Archaeological Form completed

\*Consult Guide to Historical Structure Forms for preferred descriptions (coded fields at the Site File).

## DHR USE ONLY\*\*\*\*\*OFFICIAL EVALUATIONS\*\*\*\*\*DHR USE ONLY

NR DATE

KEEPER-NR ELIGIBILITY ☐ yes ☐ no

Date

SHPO-NR ELIGIBILITY: ☐ yes ☐ no ☐ potentially elig. ☐ insufficient info

Date

DELIST DATE

LOCAL DESIGNATION:

Date

Local office

National Register Criteria for Evaluation ☐ a ☐ b ☐ c ☐ d (See National Register Bulletin 15, p.2)

# HISTORICAL STRUCTURE FORM

## 1. GENERAL INFORMATION

Name of Structure: \_\_\_\_\_  
Address: \_\_\_\_\_  
City: \_\_\_\_\_ State: \_\_\_\_\_ Zip: \_\_\_\_\_

Year Built: \_\_\_\_\_  
Year Renovated: \_\_\_\_\_  
Type of Structure: \_\_\_\_\_

Owner: \_\_\_\_\_  
Occupant: \_\_\_\_\_

Architect: \_\_\_\_\_  
Engineer: \_\_\_\_\_  
Contractor: \_\_\_\_\_  
Inspector: \_\_\_\_\_

Foundation: \_\_\_\_\_  
Footing: \_\_\_\_\_  
Wall: \_\_\_\_\_  
Roof: \_\_\_\_\_  
Floor: \_\_\_\_\_  
Ceiling: \_\_\_\_\_

Exterior Finish: \_\_\_\_\_  
Interior Finish: \_\_\_\_\_  
Paint: \_\_\_\_\_  
Stain: \_\_\_\_\_

Plumbing: \_\_\_\_\_  
Electrical: \_\_\_\_\_  
HVAC: \_\_\_\_\_  
Other: \_\_\_\_\_

Notes: \_\_\_\_\_  
Remarks: \_\_\_\_\_  
Comments: \_\_\_\_\_

Signature: \_\_\_\_\_  
Date: \_\_\_\_\_  
Title: \_\_\_\_\_

Inspector: \_\_\_\_\_  
Date: \_\_\_\_\_  
Title: \_\_\_\_\_

Remarks: \_\_\_\_\_  
Comments: \_\_\_\_\_



## HISTORICAL STRUCTURE FORM

Site # 8 HI6913

Consult Guide to Historical Structure Forms for detailed instructions

## HISTORY

Construction date: Exactly \_\_\_\_\_ (year) Approximately 1925 (year) Earlier than \_\_\_\_\_ (year) Later than \_\_\_\_\_ (year)

Architect (last name first): unknown Builder (last name first): unknown

Moves: ☐ yes ☒ no ☐ unknown Dates \_\_\_\_\_ Original address \_\_\_\_\_

Alterations: ☒ yes ☐ no ☐ unknown Dates c. 1980 Nature\* replacement windows, siding, replaced porch supports

Additions: ☒ yes ☐ no ☐ unknown Dates c. 1980 Nature\* room addition on east

Original Use\* (give date ranges) residence

Intermediate Uses\* (give date ranges) residence

Present Use\* (give date ranges) residence

Ownership History (especially original owner, dates, profession, etc.) Unknown

\*Consult Guide to Historical Structure Forms for preferred descriptions (coded fields at the Site File).

## RESEARCH METHODS (Check all choices that apply; if needed write others at bottom)

- |   |   |  |  |
|---|---|--|--|
| <input type="checkbox"/> formal archaeological survey         | <input checked="" type="checkbox"/> past surveys search at FMSF | <input checked="" type="checkbox"/> local library research | <input type="checkbox"/> Sanborn maps          |
| <input type="checkbox"/> informal archaeological inspection   | <input checked="" type="checkbox"/> past sites search at FMSF   | <input type="checkbox"/> non-local library research        | <input type="checkbox"/> subdivision maps      |
| <input checked="" type="checkbox"/> Public Lands Survey (DEP) | <input type="checkbox"/> FL Archives (Gray Building)            | <input type="checkbox"/> building permits                  | <input type="checkbox"/> plat maps             |
| <input type="checkbox"/> tax records/property deeds           | <input type="checkbox"/> FL Photo Archives (Gray Building)      | <input type="checkbox"/> demolition permits                | <input type="checkbox"/> local newspaper files |
| <input checked="" type="checkbox"/> tax records only          | <input type="checkbox"/> occupant/owner interview               | <input type="checkbox"/> commercial permits                |  |
| <input type="checkbox"/> interior inspection                  | <input type="checkbox"/> neighbor interview                     | <input type="checkbox"/> occupation permits                |  |
| <input type="checkbox"/> other methods (specify) _____        |   |  |  |

## SURVEYOR'S EVALUATION OF SITE (Check one choice on each line)

Potentially eligible for local register? ☐ yes: name register at right ☒ no ☐ insufficient info Name of local register if eligible: \_\_\_\_\_

Individually eligible for National Register? ☐ yes ☒ no ☐ insufficient info \_\_\_\_\_

Potential contributor to Nat. Reg. district? ☐ yes ☒ no ☐ insufficient info \_\_\_\_\_

Area(s) of Historical Significance (See National Register Bulletin 15, p. 8 for categories: e.g. "architecture," "ethnic heritage," "community planning & development," etc.) \_\_\_\_\_

Community Planning and Development \_\_\_\_\_

Explanation of Evaluation (required, whether positive or not; limit to three lines; attach longer statement, if needed, on separate sheet)

Architecturally, many examples of this type of Frame Vernacular style residence exist throughout Hillsborough County.

Combined with numerous non-historic modifications and a lack of historical significance evidenced in the available data, this property does not appear NRHP eligible.

## DOCUMENTATION (Photos, Plans, etc.)

Bibliographic References (Use Continuation Sheet, give FMSF Manuscript # if relevant) Hillsborough County Property Appraiser's Office

Photographs (required) B&amp;W print(s) at least 3x5, at least one main facade.

Location of negatives & negative numbers Archaeological Consultants, Inc. Roll 3/13-15

## RECORDER

Name (last name first)/Address/Phone/Fax/Email/Affiliation Hinder, KimberlyArchaeological Consultants, Inc./ P.O. Box 5103, Sarasota, FL 34277-5103/(941)925-9906/(941)925-9767/ACIMAIN@COMPUSERVE.COM

Remember: Use a Supplement for Site Forms or other continuation sheet for descriptions that do not fit in the spaces above.

**REQUIRED:** (1) USGS 7.5' MAP WITH STRUCTURE PINPOINTED IN RED

(2) LARGE SCALE STREET OR PLAT MAP

(3) PHOTO OF MAIN FACADE, PREFER B&W, AT LEAST 3x5


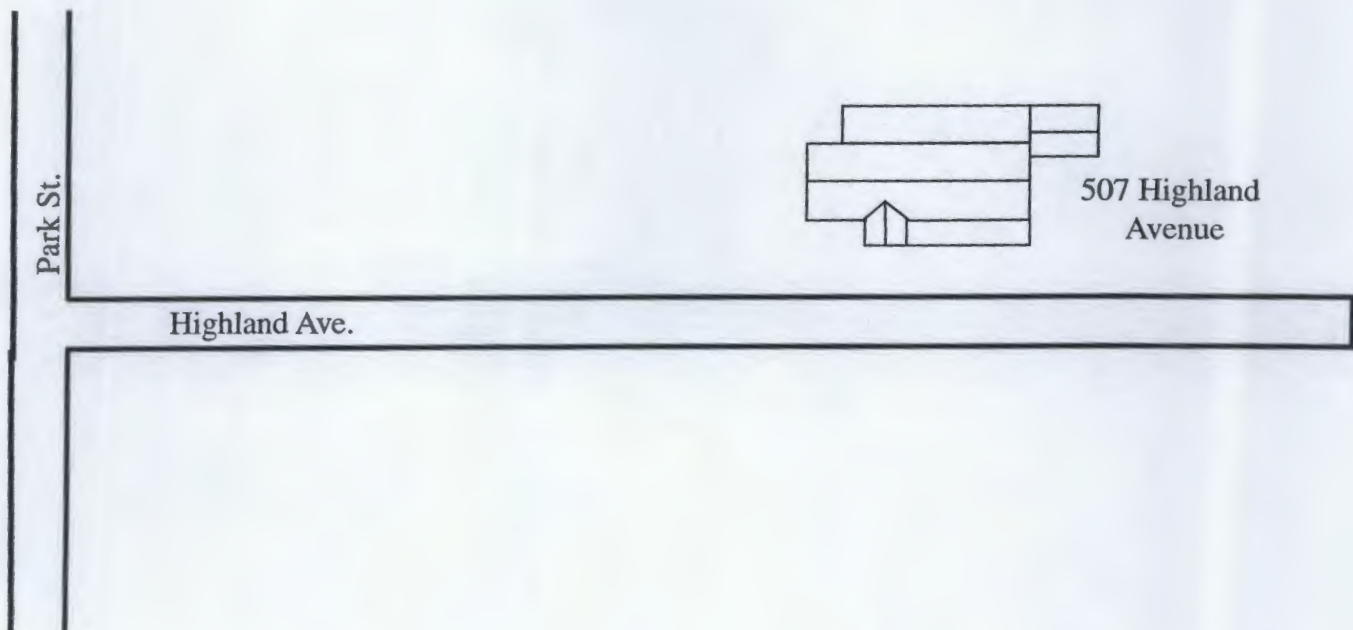




PHOTOGRAPH




STREET OR PLAT MAP







USGS MAP






Figure 1. Structural Analysis of the Bridge

10



Page 1  
X original  
\_\_\_ update

HISTORICAL STRUCTURE FORM  
FLORIDA MASTER SITE FILE

Site 8HI5698  
Recorder# 10

SITE NAME 420 Dr. Martin Luther King, Jr. Blvd.  
HISTORIC CONTEXTS WWII & Aftermath  
NAT. REGISTER CATEGORY Building  
OTHER NAMES OR MSF NOS None  
COUNTY Hillsborough OWNERSHIP TYPE Private - Individual  
PROJECT NAME CRAS of SR 574 DHR NO \_\_\_\_\_  
LOCATION (Attach copy of USGS map, sketch-map of immediate area)  
ADDRESS 420 Martin Luther King Blvd. CITY Seffner  
VICINITY OF / ROUTE TO On south side of SR 574 between Parsons Ave. and Kingsway Rd.  
SUBDIVISION Unknown BLOCK NO N/A LOT NO N/A  
PLAT OR OTHER MAP FDOT Aerial Photographs  
TOWNSHIP 29S RANGE 20E SECTION 11 1/4 NW 1/4-1/4 NW  
IRREGULAR SEC? \_\_\_ y X n LAND GRANT Unknown  
USGS 7.5' MAP Brandon Quadrangle, 1956 (PR 1987)  
UTM: ZONE 17 EASTING 373840 NORTHING 3095560  
COORDINATES: LATITUDE \_\_\_ D \_\_\_ M \_\_\_ S LONGITUDE \_\_\_ D \_\_\_ M \_\_\_ S

HISTORY

ARCHITECT: Unknown  
BUILDER: Unknown  
CONST DATE 1945 CIRCA C RESTORATION DATE(S): N/A  
MODIFICATION DATE(S): Unknown  
MOVE: DATE N/A ORIG LOCATION N/A  
ORIGINAL USE(S) Resort complex  
PRESENT USE(S) Vacant

DESCRIPTION

STYLE Masonry Vernacular  
PLAN: EXTERIOR Various  
INTERIOR Unknown  
NO.: STORIES 1.0 OUTBLDGS 7 PORCHES 3 DORMERS 0  
STRUCTURAL SYSTEM(S) Concrete block  
EXTERIOR FABRIC(S) Concrete block  
FOUNDATION: TYPE Continuous MATLS Concrete block  
INFILL N/A  
PORCHES 1:N/main office/carport/1 bay; 2:W/cabins/carports/1 bay  
ROOF: TYPE Hipped SURFACING Composition shingles  
SECONDARY STRUCS. None  
CHIMNEY:NO 0 MTLs N/A LOCNS N/A  
WINDOWS Casement, metal, 8; Awning, metal, 3; SHS, metal, 2/2

EXTERIOR Concrete, wood  
CONDITION Good SURROUNDINGS Urban  
NARRATIVE (general, interior, landscape, context; 3 lines only)  
The main office has been altered by several additions and nonhistoric siding. The five cabins feature curved corners, exposed rafter tails, hipped roofs and casement windows.

ARCHAEOLOGICAL REMAINS AT THE SITE

FMSF ARCHAEOLOGICAL FORM COMPLETED? \_\_\_ y X n (IF Y, ATTACH)  
ARTIFACTS OR OTHER REMAINS None observed.





## RECORDER'S EVALUATION OF SITE

AREAS OF SIGNIFICANCE Community Planning and Development.

ELIGIBLE FOR NAT. REGISTER? y Xn likely, need info insf inf  
 SIGNIF. AS PART OF DISTRICT? y Xn likely, need info insf inf  
 SIGNIFICANT AT LOCAL LEVEL? y Xn likely, need info insf inf


SUMMARY ON SIGNIFICANCE (Limit to three lines provided; see page 3)

Alterations, common design and lack of known significant historical  
associations lessen the complex's significance. It is considered to  
be not eligible for the National Register of Historic Places.

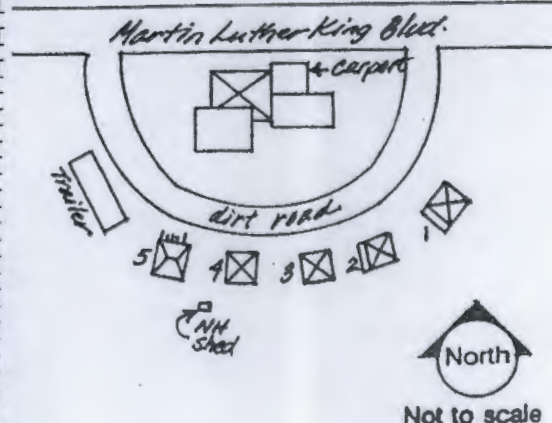
\* \* \*DHR USE ONLY\* \* \* \* \* \* \* \* \* \* \* \* \*DHR USE ONLY \* \*  
 \*  
 \* DATE LISTED ON NR \_\_\_\_\_ \*  
 \* KEEPER DETERMINATION OF ELIG. (DATE): -YES \_\_\_\_\_ -NO \_\_\_\_\_ \*  
 \* SHPO EVALUATION OF ELIGIBILITY (DATE): -YES \_\_\_\_\_ -NO \_\_\_\_\_ \*  
 \* LOCAL DETERMINATION OF ELIG. (DATE): -YES \_\_\_\_\_ -NO \_\_\_\_\_ \*  
 \* OFFICE \_\_\_\_\_ \*  
 \* \* \*DHR USE ONLY\* \* \* \* \* \* \* \* \* \* \* \* \*DHR USE ONLY \* \*

RECORDER INFORMATION: NAME S. Anderson, S. Hochberg, D. VanDePutte  
 DATE: 19951023 AFFILIATION PIPER ARCHAEOLOGY/JANUS RESEARCH

PHOTOGRAPHS (Attach a labeled print bigger than contact size)


LOCATION OF NEGATIVES PIPER ARCHAEOLOGY / JANUS RESEARCHNEGATIVE NUMBERS Roll 9503-DV-1, Exp. 19 (Facing SE)

M A P  
 Street/plot map, not  
 USGS



REQUIRED: USGS MAP OR COPY WITH SITE LOCATION MARKED

THE UNITED STATES OF AMERICA  
DOCTOR OF MEDICINE  
JAMES H. HARRIS  
M.D.  
1910  
1911  
1912  
1913  
1914  
1915  
1916  
1917  
1918  
1919  
1920  
1921  
1922  
1923  
1924  
1925  
1926  
1927  
1928  
1929  
1930  
1931  
1932  
1933  
1934  
1935  
1936  
1937  
1938  
1939  
1940  
1941  
1942  
1943  
1944  
1945  
1946  
1947  
1948  
1949  
1950  
1951  
1952  
1953  
1954  
1955  
1956  
1957  
1958  
1959  
1960  
1961  
1962  
1963  
1964  
1965  
1966  
1967  
1968  
1969  
1970  
1971  
1972  
1973  
1974  
1975  
1976  
1977  
1978  
1979  
1980  
1981  
1982  
1983  
1984  
1985  
1986  
1987  
1988  
1989  
1990  
1991  
1992  
1993  
1994  
1995  
1996  
1997  
1998  
1999  
2000  
2001  
2002  
2003  
2004  
2005  
2006  
2007  
2008  
2009  
2010  
2011  
2012  
2013  
2014  
2015  
2016  
2017  
2018  
2019  
2020  
2021  
2022  
2023  
2024  
2025





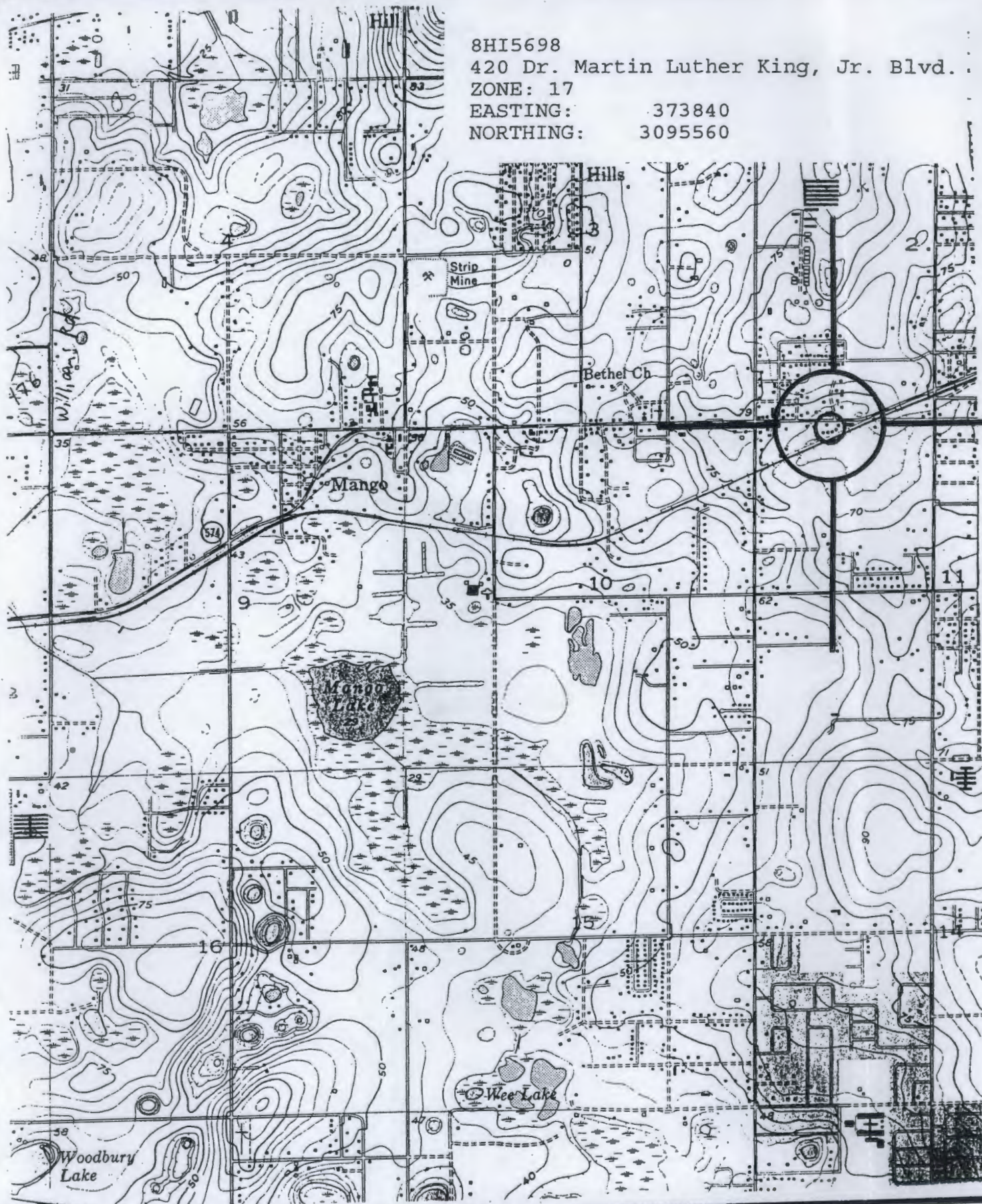
8HI5698

420 Dr. Martin Luther King, Jr. Blvd.

ZONE: 17


EASTING: 373840

NORTHING: 3095560



Brandon, Fla. Quadrangle  
USGS 7.5 Minute Series (Topographic)  
1956 Photorevised 1969  
Scale: 1:24,000







# HISTORICAL STRUCTURE FORM

## FLORIDA MASTER SITE FILE

Version 3.0 11/96

Consult Guide To Historical Structure Forms for detailed instructions.

Site #8 HI5705

Recorder # 8/3

Field Date 1/4/01

Form Date 01/11/01

☒ Original☐ Update

(give site #)

Site Name(s) (address if none) 1610 South Kingsway Road

Multiple Listing [DHR only]

Survey S.R. 574 from C.R. 579 to McIntosh Road PD&amp;E Study

Survey #

National Register Category (Please check one: consult with Site File before using last four):

☒ building☐ structure☐ district☐ site☐ object

### LOCATION & IDENTIFICATION

Address (Include N,S,E,W;#;St.,Ave.,etc.) 1610 South Kingsway Road

Cross Streets (nearest/between) Between Matthews Ave. &amp; Gerard Ave. on East

City/Town (within 3 miles) Seffner

In Current City Limits: ☒ y ☐ n ☐ unknown

County Hillsborough

Tax Parcel #(s) U-02-29-20-270-000R18-00003.0

Subdivision name Seffner

Block R

Lot 3, 4

Ownership (Please check one):

☐ private-profit☒ private-individual☐ city☐ county☐ Native American☐ private-nonprofit☐ private-unspecified☐ state☐ federal☐ foreign☐ unknown

Name of Public Tract (e.g., park)

Route to (especially if no street address)

### MAPPING

USGS 7.5' Map Name &amp; Date Brandon, FL 1956, PR 1987

Township 29S Range 20E Section 2

1/4 section: ☐ NW ☐ SW ☒ SE ☐ NE☐ Irregular-name:

Landgrant

UTM: Zone ☐ 16 ☒ 17

Easting 374360

Northing 3095620

Plat or other map (map's name, location)

### DESCRIPTION

Style\* Bungalow

Exterior Plan\* Rectangular

Number of Stories 1

Structural System(s)\* Wood frame

Foundation: Type(s)\* Pier, continuous

Material(s)\* Concrete block

Exterior Fabric(s)\* Drop siding

Roof: Type(s)\* Gable

Material(s)\* Composition shingle

Roof secondary strucs. (dormers etc.)\*

Chimney: No. 0 Material(s)\*

Location(s)\*

Windows (types, materials, etc.)\* 1/1 DHS, wood, paired &amp; independent; 2/2 SHS, metal, paired

Main Entrance (stylistic details)

Porches: #open 1 #closed #incised Location(s) West

Porch roof type(s) Gable

Exterior Ornament Knee braces, exposed rafter ends, gable vents

Interior Plan\* Unknown

Condition (Please check one): ☐ excellent ☒ good ☐ fair ☐ deteriorated ☐ ruinous

Surroundings (N=None, S=Some, M=Most, A=All/nearly all) S commercial S residential S institutional

undeveloped

Ancillary Features (No., type of outbuildings; major landscape features. Use continuation sheet for descriptions of interior, landscaping, etc)

c. 1923

one car, wood frame garage on east, c.1990 carport on north

Archaeological Remains None observed

☐ Check if Archaeological Form completed

\*Consult Guide to Historical Structure Forms for preferred descriptions (coded fields at the Site File).

### DHR USE ONLY\*\*\*\*\*OFFICIAL EVALUATIONS\*\*\*\*\*DHR USE ONLY

NR DATE

KEEPER-NR ELIGIBILITY ☐ yes ☐ no

Date

SHPO-NR ELIGIBILITY: ☐ yes ☐ no ☐ potentially elig. ☐ insufficient info

Date

DELIST DATE

LOCAL DESIGNATION:

Date

Local office

National Register Criteria for Evaluation ☐ a ☐ b ☐ c ☐ d (See National Register Bulletin 15, p.2)

HISTORICAL STRUCTURE FORM

FLORIDA MASTER SITE #12

19-000001-1000

Location: 19-000001-1000

19-000001-1000

19-000001-1000

19-000001-1000

19-000001-1000

19-000001-1000

19-000001-1000

19-000001-1000

19-000001-1000

19-000001-1000

19-000001-1000

19-000001-1000

19-000001-1000

19-000001-1000

19-000001-1000

19-000001-1000

19-000001-1000

19-000001-1000

19-000001-1000

19-000001-1000

19-000001-1000

19-000001-1000

19-000001-1000

19-000001-1000

19-000001-1000

19-000001-1000

19-000001-1000

19-000001-1000

19-000001-1000



**HISTORICAL STRUCTURE FORM**

Site # 8 HI 5705

Consult Guide to Historical Structure Forms for detailed instructions

**HISTORY**

Construction date: Exactly \_\_\_\_\_ (year) Approximately 1923 (year) Earlier than \_\_\_\_\_ (year) Later than \_\_\_\_\_ (year)

Architect (last name first): Unknown Builder (last name first): Unknown

Moves: ☐ yes ☒ no ☐ unknown Dates \_\_\_\_\_ Original address \_\_\_\_\_

Alterations: ☐ yes ☒ no ☐ unknown Dates \_\_\_\_\_ Nature\* \_\_\_\_\_

Additions: ☐ yes ☒ no ☐ unknown Dates \_\_\_\_\_ Nature\* \_\_\_\_\_

Original Use\* (give date ranges) Residence

Intermediate Uses\* (give date ranges) Residence

Present Use\* (give date ranges) Residence

Ownership ~~History~~ (especially original owner, dates, profession, etc.) Carrie Chastain (current)

\*Consult Guide to Historical Structure Forms for preferred descriptions (coded fields at the Site File).

**RESEARCH METHODS (Check all choices that apply; if needed write others at bottom)**

- |   |   |   |  |
|---|---|---|--|
| <input type="checkbox"/> formal archaeological survey         | <input checked="" type="checkbox"/> past surveys search at FMSF | <input type="checkbox"/> local library research     | <input type="checkbox"/> Sanborn maps          |
| <input type="checkbox"/> informal archaeological inspection   | <input checked="" type="checkbox"/> past sites search at FMSF   | <input type="checkbox"/> non-local library research | <input type="checkbox"/> subdivision maps      |
| <input checked="" type="checkbox"/> Public Lands Survey (DEP) | <input type="checkbox"/> FL Archives (Gray Building)            | <input type="checkbox"/> building permits           | <input type="checkbox"/> plat maps             |
| <input type="checkbox"/> tax records/property deeds           | <input type="checkbox"/> FL Photo Archives (Gray Building)      | <input type="checkbox"/> demolition permits         | <input type="checkbox"/> local newspaper files |
| <input checked="" type="checkbox"/> tax records only          | <input type="checkbox"/> occupant/owner interview               | <input type="checkbox"/> commercial permits         |  |
| <input type="checkbox"/> interior inspection                  | <input type="checkbox"/> neighbor interview                     | <input type="checkbox"/> occupation permits         |  |
| <input type="checkbox"/> other methods (specify) _____        |   |   |  |

**SURVEYOR'S EVALUATION OF SITE (Check one choice on each line)**

Potentially eligible for local register? ☐ yes: name register at right ☒ no ☐ insufficient info Name of local register if eligible: \_\_\_\_\_

Individually eligible for National Register? ☐ yes ☒ no ☐ insufficient info \_\_\_\_\_

Potential contributor to Nat. Reg. district? ☐ yes ☒ no ☐ insufficient info \_\_\_\_\_

Area(s) of Historical Significance (See National Register Bulletin 15, p. 8 for categories: e.g. "architecture," "ethnic heritage," "community planning & development," etc.) \_\_\_\_\_

Community Planning & Development \_\_\_\_\_

Explanation of Evaluation (required, whether positive or not; limit to three lines; attach longer statement, if needed, on separate sheet)

Although this building maintains good architectural integrity, it is typical of wood frame Bungalows constructed throughout the state during the 1920s Florida land boom. The limited information available did not indicate any historical significance.

Consequently, this residence does not appear NRHP eligible.

**DOCUMENTATION (Photos, Plans, etc.)**Bibliographic References (Use Continuation Sheet, give FMSF Manuscript # if relevant) Hillsborough County Property Appraiser's Office

Photographs (required) B&amp;W print(s) at least 3x5, at least one main facade.

Location of negatives & negative numbers Archaeological Consultants Inc., Roll 8/ 3-4**RECORDER**Name (last name first)/Address/Phone/Fax/Email/Affiliation Hinder, KimberlyArchaeological Consultants, Inc./ P.O. Box 5103, Sarasota, FL 34277-5103/(941)925-9906/(941)925-9767/ACIMAIN@COMPUSERVE.COM

Remember: Use a Supplement for Site Forms or other continuation sheet for descriptions that do not fit in the spaces above.

**REQUIRED:** (1) USGS 7.5' MAP WITH STRUCTURE PINPOINTED IN RED

(2) LARGE SCALE STREET OR PLAT MAP

(3) PHOTO OF MAIN FACADE, PREFER B&W, AT LEAST 3x5


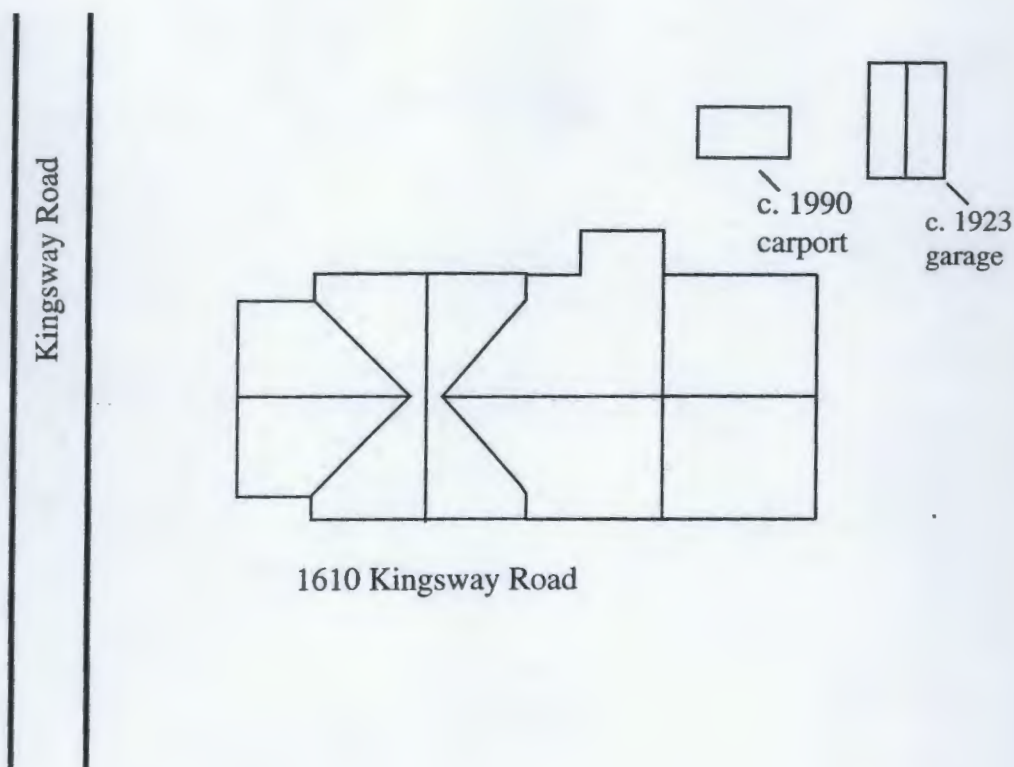




PHOTOGRAPH



STREET OR PLAT MAP





THE HIGHEST SERIES THE FOUR



THE HIGHEST SERIES THE FOUR


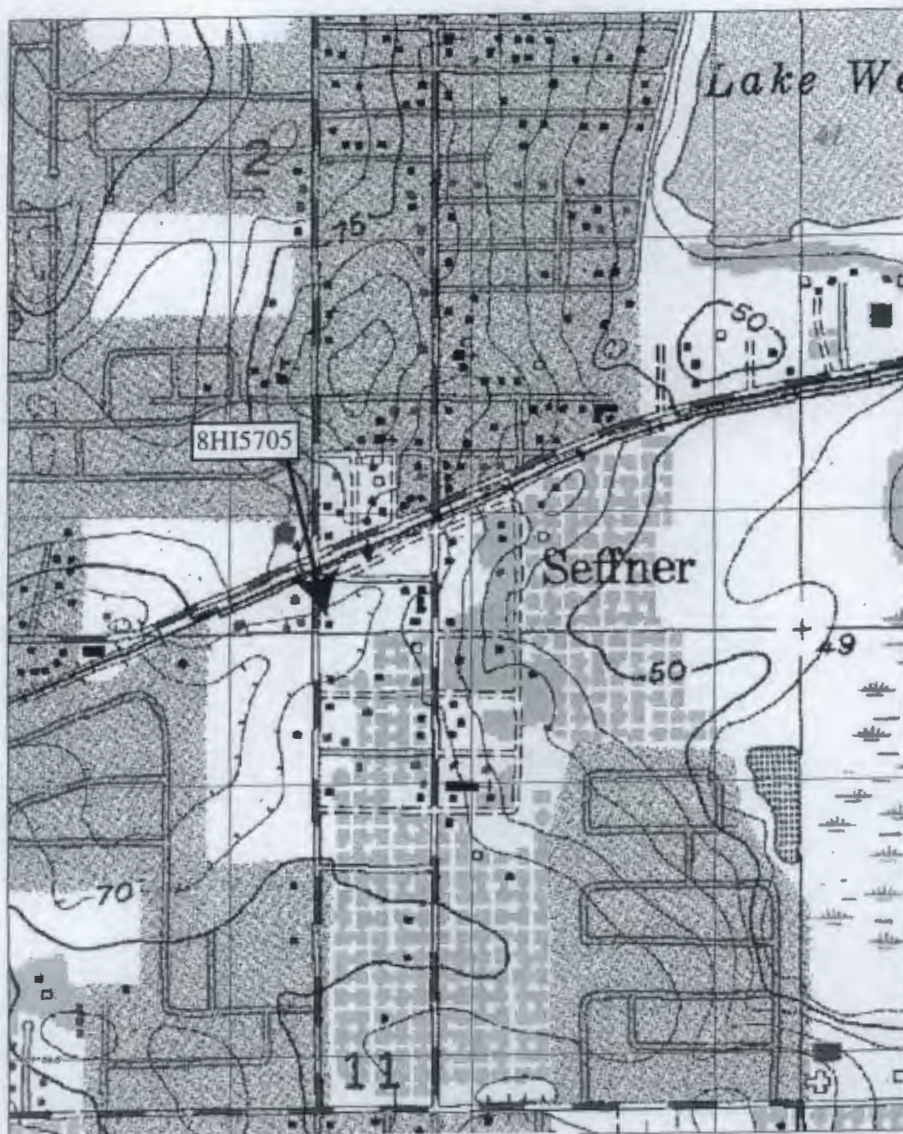



THE HIGHEST SERIES THE FOUR



USGS MAP

Brandon, Fla. 1956, PRr 1987







# HISTORICAL STRUCTURE FORM

## FLORIDA MASTER SITE FILE

Version 3.0 11/96

Consult Guide To Historical Structure Forms for detailed instructions.

Site #8 HI6914

Recorder # 3/21

Field Date 8/10/00

Form Date 9/11/00

☒ Original  
☐ Update  
 (give site #)

Site Name(s) (address if none) 111 Seffner Avenue Multiple Listing [DHR only] \_\_\_\_\_  
 Survey S.R. 574 from C.R. 579 to McIntosh Road PD&E Study Survey # \_\_\_\_\_  
 National Register Category (Please check one: consult with Site File before using last four): ☒ building ☐ structure ☐ district ☐ site ☐ object

### LOCATION & IDENTIFICATION

Address (Include N,S,E,W;#;St.,Ave.,etc.) 111 Seffner Avenue  
 Cross Streets (nearest/between) Between Kingsway Road and Florida Avenue on the south  
 City/Town (within 3 miles) Seffner In Current City Limits: ☒ y ☐ n ☐ unknown  
 County Hillsborough Tax Parcel #(s) U-02-29-20-270-0000G7-00001.0  
 Subdivision name Seffner Block G-7 Lot 1-3  
 Ownership (Please check one): ☐ private-profit ☒ private-individual ☐ city ☐ county ☐ Native American  
☐ private-nonprofit ☐ private-unspecified ☐ state ☐ federal ☐ foreign ☐ unknown  
 Name of Public Tract (e.g., park) \_\_\_\_\_  
 Route to (especially if no street address) \_\_\_\_\_

### MAPPING

USGS 7.5' Map Name & Date Brandon, Fla. 1956, PR 1987  
 Township 29S Range 20E Section 2 1/4 section: ☐ NW ☐ SW ☒ SE ☐ NE ☐ Irregular-name: \_\_\_\_\_  
 Landgrant \_\_\_\_\_ UTM: Zone ☐ 16 ☒ 17 Easting 373906 Northing 3095799  
 Plat or other map (map's name, location) \_\_\_\_\_

### DESCRIPTION

Style\* Frame Vernacular Exterior Plan\* Irregular Number of Stories 1  
 Structural System(s)\* Wood frame  
 Foundation: Type(s)\* Continuous Material(s)\* Pierced concrete block  
 Exterior Fabric(s)\* Weatherboard  
 Roof: Type(s)\* Gable Material(s)\* Composition shingle  
 Roof secondary strucs. (dormers etc.)\* \_\_\_\_\_  
 Chimney: No. 1 Material(s)\* Masonry Location(s)\* Interior south slope  
 Windows (types, materials, etc.)\* 3 light awning, metal, independent; 4 light awning, metal, paired  
 Main Entrance (stylistic details) 9 light Craftsman door  
 Porches: #open 1 #closed \_\_\_\_\_ #incised \_\_\_\_\_ Location(s) North  
 Porch roof type(s) Gable  
 Exterior Ornament Gable vent

Interior Plan\* unknown  
 Condition (Please check one): ☐ excellent ☐ good ☒ fair ☐ deteriorated ☐ ruinous  
 Surroundings (N=None, S=Some, M=Most, A=All/nearly all) S commercial M residential \_\_\_\_\_ institutional \_\_\_\_\_ undeveloped  
 Ancillary Features (No., type of outbuildings; major landscape features. Use continuation sheet for descriptions of interior, landscaping, etc) \_\_\_\_\_

Archaeological Remains None observed. ☐ Check if Archaeological Form completed  
 \*Consult Guide to Historical Structure Forms for preferred descriptions (coded fields at the Site File).

### DHR USE ONLY\*\*\*\*\*OFFICIAL EVALUATIONS\*\*\*\*\*DHR USE ONLY

NR DATE	KEEPER-NR ELIGIBILITY <input type="checkbox"/> yes <input type="checkbox"/> no	Date _____
	SHPO-NR ELIGIBILITY: <input type="checkbox"/> yes <input type="checkbox"/> no <input type="checkbox"/> potentially elig. <input type="checkbox"/> insufficient info	Date _____
DELIST DATE	LOCAL DESIGNATION: _____	Date _____
	Local office _____	
National Register Criteria for Evaluation <input type="checkbox"/> a <input type="checkbox"/> b <input type="checkbox"/> c <input type="checkbox"/> d (See National Register Bulletin 15, p.2)		

# HISTORICAL STRUCTURE FORM

## FLORIDA MASTER SITE FILE

Version 2.1 (1998)

Florida Department of Transportation

FD-150  
Rev. 12/97  
1/98

Section  
1. General Information

Project Name  
County  
City

Project Number  
Project Description

Map Sheet  
Scale

### 2. Historical Information

Historical Map

Historical Photograph

Historical Description

Notes

Historical Map

Historical Photograph

Historical Description

Notes

Historical Map

Historical Photograph

Historical Description

Notes

Historical Map

Historical Photograph

Historical Description

Notes

Historical Map

Historical Photograph

Historical Description

Notes

Historical Map

Historical Photograph

Historical Description

Notes

Historical Map

Historical Photograph

Historical Description

Notes

Historical Map

Historical Photograph

Historical Description

Notes

Historical Map

Historical Photograph

Historical Description

Notes

Historical Map

Historical Photograph

Historical Description

Notes

Historical Map

Historical Photograph

Historical Description

Notes



PHOTOGRAPH



STREET OR PLAT MAP

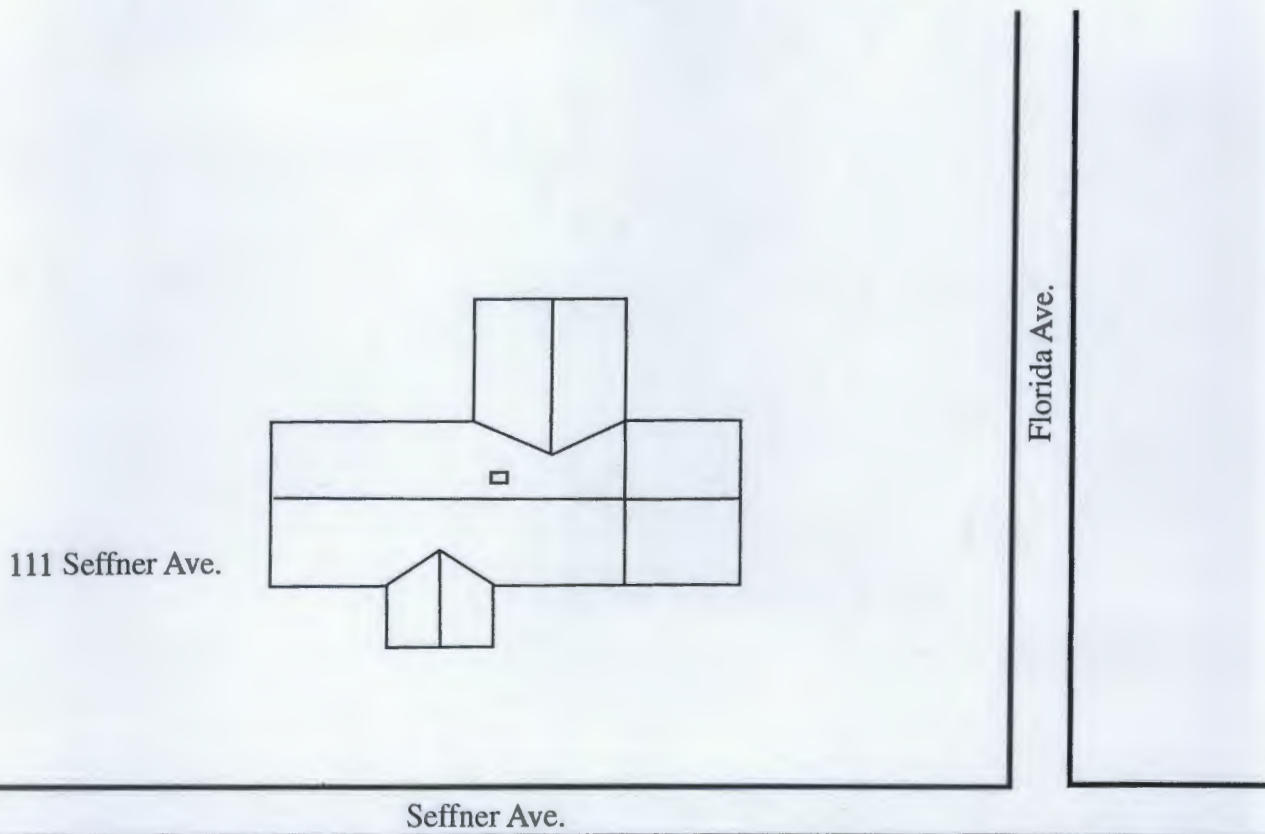





FIG. 1. FORMAL STATE TOMB, PLANNING AND DESIGN


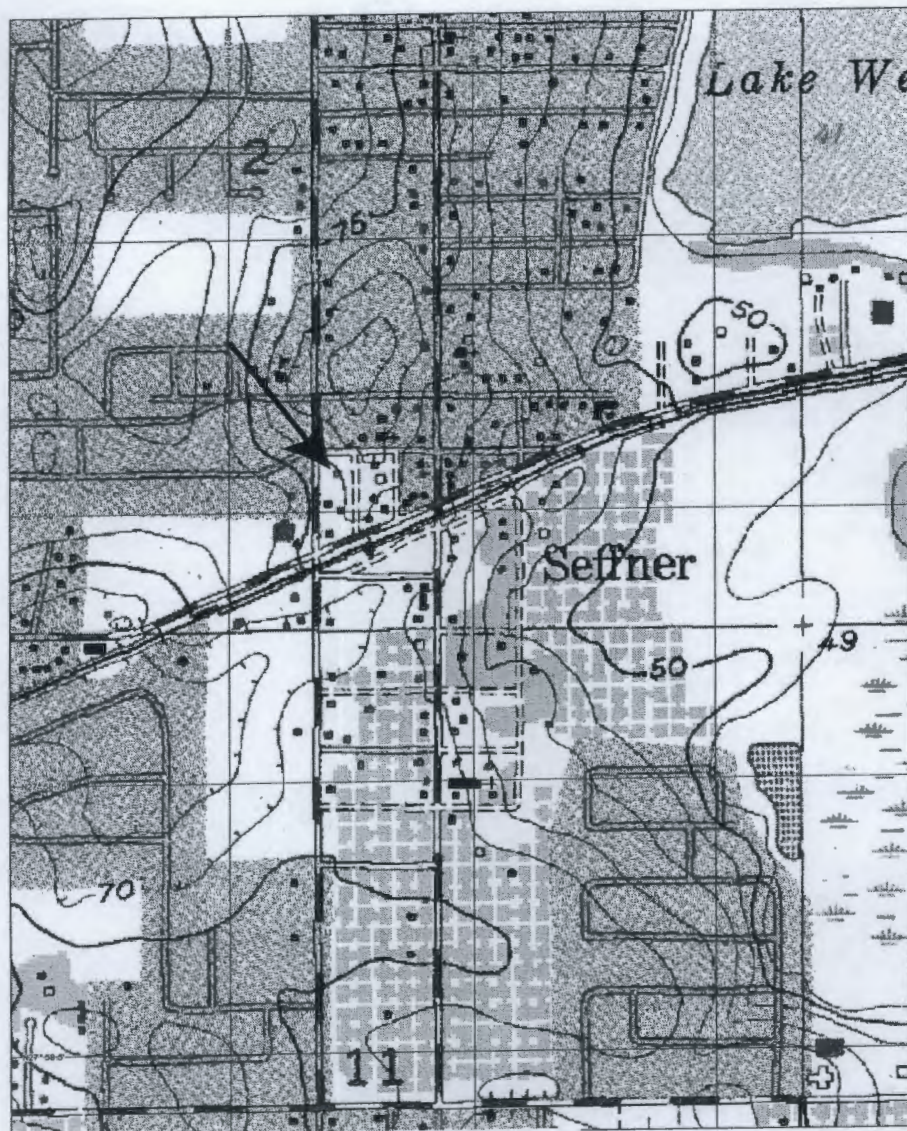



SECTION



USGS MAP

Brandon, Fla. 1956, PRr 1987







# HISTORICAL STRUCTURE FORM

## FLORIDA MASTER SITE FILE

Version 3.0 11/96

Consult Guide To Historical Structure Forms for detailed instructions.

Site #8 HI6915

Recorder # 3/23

Field Date 8/10/00

Form Date 9/11/00

☒ Original☐ Update

(give site #)

Site Name(s) (address if none) 1416 Florida Avenue

Multiple Listing [DHR only]

Survey S.R. 574 from C.R. 579 to McIntosh Road PD&amp;E Study

Survey #

National Register Category (Please check one: consult with Site File before using last four):

☒ building ☐ structure ☐ district ☐ site ☐ object

### LOCATION & IDENTIFICATION

Address (Include N,S,E,W;#;St.,Ave.,etc.) 1416 Florida Avenue

Cross Streets (nearest/between) between Seffner Avenue and S.R. 574 on east

City/Town (within 3 miles) Seffner

In Current City Limits: ☒ y ☐ n ☐ unknown

County Hillsborough

Tax Parcel #(s) U-02-29-20-270-0000H8-00004.0

Subdivision name Seffner

Block H-8 Lot 4-5

Ownership (Please check one):

☒ private-profit ☐ private-individual ☐ city ☐ county ☐ Native American  
☐ private-nonprofit ☐ private-unspecified ☐ state ☐ federal ☐ foreign ☐ unknown

Name of Public Tract (e.g., park)

Route to (especially if no street address)

### MAPPING

USGS 7.5' Map Name &amp; Date Brandon, Fla. 1956, PR 1987

Township 29S Range 20E Section 2

1/4 section: ☐ NW ☐ SW ☒ SE ☐ NE ☐ Irregular-name:

Landgrant

UTM: Zone ☐ 16 ☒ 17

Easting 373906

Northing 3095799

Plat or other map (map's name, location)

### DESCRIPTION

Style\* Frame Vernacular Exterior Plan\* Rectangular Number of Stories 1

Structural System(s)\* Wood frame

Foundation: Type(s)\* Pier

Material(s)\* Concrete

Exterior Fabric(s)\* Paneling, drop siding

Roof: Type(s)\* Gable

Material(s)\* Composition Shingle

Roof secondary strucs. (dormers etc.)\*

Chimney: No. 0 Material(s)\*

Location(s)\*

Windows (types, materials, etc.)\* 1/1 DHS, wood, paired; jalousie, metal, ribbon

Main Entrance (stylistic details)

Porches: #open #closed #incised 1 Location(s) East

Porch roof type(s) Included

Exterior Ornament Gable vent

Interior Plan\* unknown

Condition (Please check one): ☐ excellent ☐ good ☒ fair ☐ deteriorated ☐ ruinous

Surroundings (N=None, S=Some, M=Most, A=All/nearly all) S commercial M residential institutional

undeveloped

Ancillary Features (No., type of outbuildings; major landscape features. Use continuation sheet for descriptions of interior, landscaping, etc)

Archaeological Remains None observed.

☐ Check if Archaeological Form completed

\*Consult Guide to Historical Structure Forms for preferred descriptions (coded fields at the Site File).

### DHR USE ONLY\*\*\*\*\*OFFICIAL EVALUATIONS\*\*\*\*\*DHR USE ONLY

NR DATE

KEEPER-NR ELIGIBILITY ☐ yes ☐ no

Date

SHPO-NR ELIGIBILITY: ☐ yes ☐ no ☐ potentially elig. ☐ insufficient info

Date

DELIST DATE

LOCAL DESIGNATION:

Date

Local office

National Register Criteria for Evaluation ☐ a ☐ b ☐ c ☐ d (See National Register Bulletin 15, p.2)





**HISTORICAL STRUCTURE FORM**

Site # 8 HI6915

Consult Guide to Historical Structure Forms for detailed instructions

**HISTORY**

Construction date: Exactly \_\_\_\_\_ (year) Approximately 1940 (year) Earlier than \_\_\_\_\_ (year) Later than \_\_\_\_\_ (year)  
 Architect (last name first): unknown Builder (last name first): unknown  
 Moves: ☐ yes ☒ no ☐ unknown Dates \_\_\_\_\_ Original address \_\_\_\_\_  
 Alterations: ☒ yes ☐ no ☐ unknown Dates c. 1995 Nature\* Enclosed west porch  
 Additions: ☐ yes ☒ no ☐ unknown Dates \_\_\_\_\_ Nature\* \_\_\_\_\_  
 Original Use\* (give date ranges) residential  
 Intermediate Uses\* (give date ranges) residential  
 Present Use\* (give date ranges) commercial  
 Ownership History (especially original owner, dates, profession, etc.) Ronald W. Collier (1999 to Present)

\*Consult Guide to Historical Structure Forms for preferred descriptions (coded fields at the Site File).

**RESEARCH METHODS (Check all choices that apply; if needed write others at bottom)**

- |   |   |  |  |
|---|---|--|--|
| <input type="checkbox"/> formal archaeological survey         | <input checked="" type="checkbox"/> past surveys search at FMSF | <input checked="" type="checkbox"/> local library research | <input type="checkbox"/> Sanborn maps          |
| <input type="checkbox"/> informal archaeological inspection   | <input checked="" type="checkbox"/> past sites search at FMSF   | <input type="checkbox"/> non-local library research        | <input type="checkbox"/> subdivision maps      |
| <input checked="" type="checkbox"/> Public Lands Survey (DEP) | <input type="checkbox"/> FL Archives (Gray Building)            | <input type="checkbox"/> building permits                  | <input type="checkbox"/> plat maps             |
| <input type="checkbox"/> tax records/property deeds           | <input type="checkbox"/> FL Photo Archives (Gray Building)      | <input type="checkbox"/> demolition permits                | <input type="checkbox"/> local newspaper files |
| <input checked="" type="checkbox"/> tax records only          | <input type="checkbox"/> occupant/owner interview               | <input type="checkbox"/> commercial permits                |  |
| <input type="checkbox"/> interior inspection                  | <input type="checkbox"/> neighbor interview                     | <input type="checkbox"/> occupation permits                |  |
| <input type="checkbox"/> other methods (specify) _____        |   |  |  |

**SURVEYOR'S EVALUATION OF SITE (Check one choice on each line)**

Potentially eligible for local register? ☐ yes: name register at right ☒ no ☐ insufficient info Name of local register if eligible: \_\_\_\_\_  
 Individually eligible for National Register? ☐ yes ☒ no ☐ insufficient info \_\_\_\_\_  
 Potential contributor to Nat. Reg. district? ☐ yes ☒ no ☐ insufficient info \_\_\_\_\_  
 Area(s) of Historical Significance (See National Register Bulletin 15, p. 8 for categories: e.g. "architecture," "ethnic heritage," "community planning & development," etc.)  
 Community Planning and Development

Explanation of Evaluation (required, whether positive or not; limit to three lines; attach longer statement, if needed, on separate sheet)  
 Available data did not demonstrate that this property is historically significant. Furthermore, this modest building  
 is a typical example of Frame Vernacular construction found throughout the immediate vicinity and Hillsborough County.  
 Consequently, this building does not appear NRHP eligible.

**DOCUMENTATION (Photos, Plans, etc.)**

Bibliographic References (Use Continuation Sheet, give FMSF Manuscript # if relevant) Hillsborough County Property Appraiser's Office

Photographs (required) B&amp;W print(s) at least 3x5, at least one main facade.

Location of negatives &amp; negative numbers Archaeological Consultants, Inc. Roll 3/23 - 24a

**RECORDER**

Name (last name first)/Address/Phone/Fax/Email/Affiliation Hinder, Kimberly

Archaeological Consultants, Inc./ P.O. Box 5103, Sarasota, FL 34277-5103/(941)925-9906/(941)925-9767/ACIMAIN@COMPUSERVE.COM

Remember: Use a Supplement for Site Forms or other continuation sheet for descriptions that do not fit in the spaces above.

**REQUIRED:** (1) USGS 7.5' MAP WITH STRUCTURE PINPOINTED IN RED  
 (2) LARGE SCALE STREET OR PLAT MAP  
 (3) PHOTO OF MAIN FACADE, PREFER B&W, AT LEAST 3x5

# HISTORICAL STRUCTURE FORM

## GENERAL INFORMATION

NAME	ADDRESS	CITY	STATE	ZIP
DATE	FILE NO.	PROJECT NO.	SCALE	DATE

## STRUCTURE DESCRIPTION

TYPE	DATE	LOCATION	STATUS
DESCRIPTION	DATE	LOCATION	STATUS
DESCRIPTION	DATE	LOCATION	STATUS
DESCRIPTION	DATE	LOCATION	STATUS
DESCRIPTION	DATE	LOCATION	STATUS

## PHOTOGRAPHS

DATE	LOCATION	STATUS
DATE	LOCATION	STATUS
DATE	LOCATION	STATUS
DATE	LOCATION	STATUS
DATE	LOCATION	STATUS

## REMARKS

REMARKS	REMARKS	REMARKS
REMARKS	REMARKS	REMARKS
REMARKS	REMARKS	REMARKS
REMARKS	REMARKS	REMARKS
REMARKS	REMARKS	REMARKS

## REQUIREMENTS


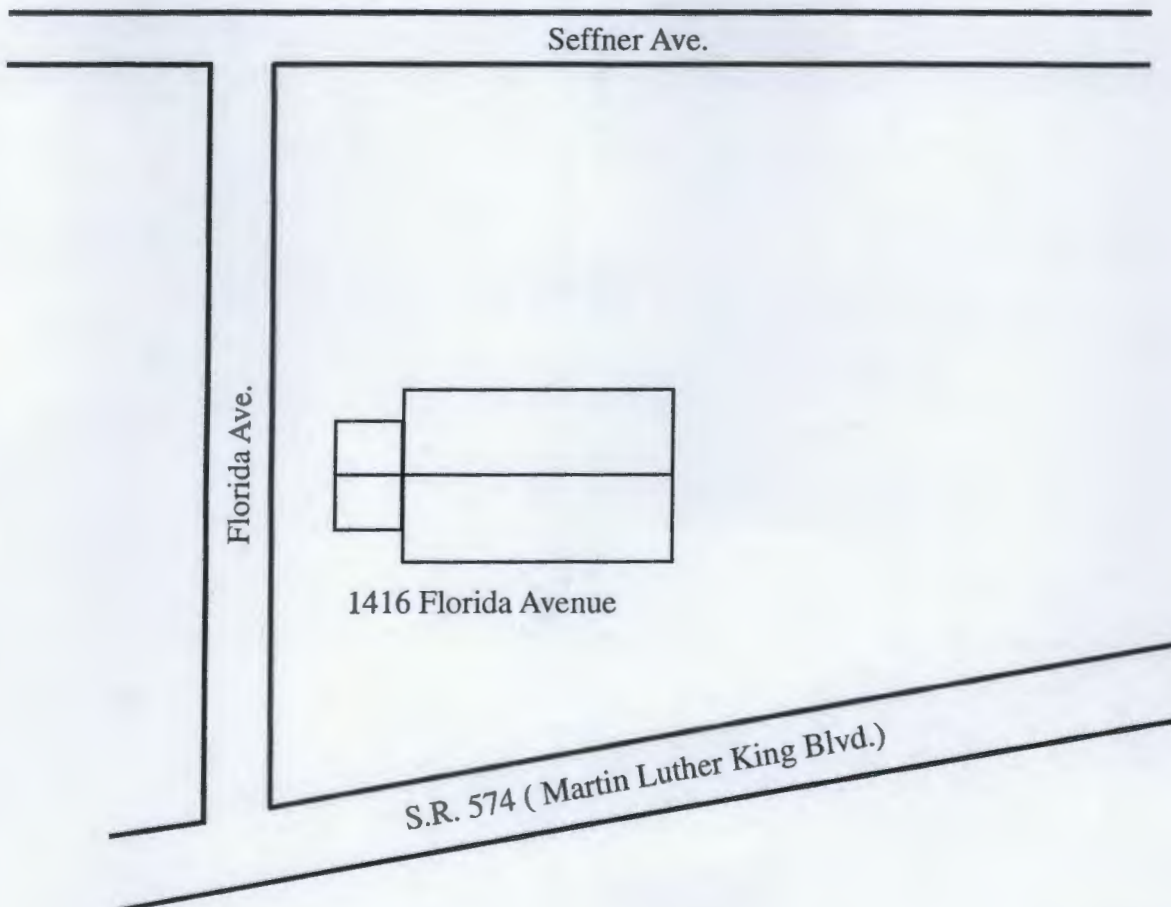
REQUIREMENTS	REQUIREMENTS	REQUIREMENTS
REQUIREMENTS	REQUIREMENTS	REQUIREMENTS
REQUIREMENTS	REQUIREMENTS	REQUIREMENTS
REQUIREMENTS	REQUIREMENTS	REQUIREMENTS
REQUIREMENTS	REQUIREMENTS	REQUIREMENTS



PHOTOGRAPH



STREET OR PLAT MAP


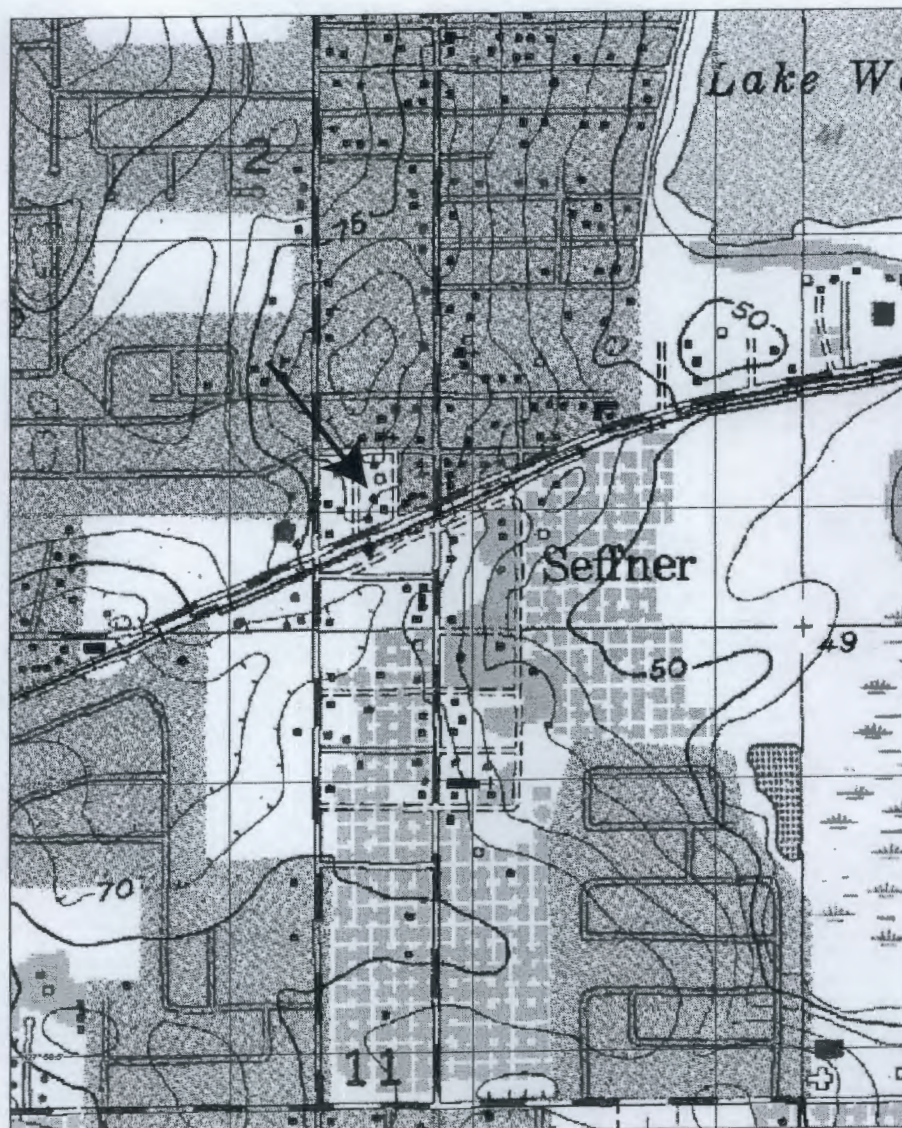







USGS MAP

Brandon, Fla. 1956, PRr 1987



THE TUBE





X original  
\_\_\_ updateRecorder# 12

SITE NAME Goody's Bar-B-Q  
HISTORIC CONTEXTS Boom Times  
NAT. REGISTER CATEGORY Building  
OTHER NAMES OR MSF NOS None  
COUNTY Hillsborough OWNERSHIP TYPE Private - Individual  
PROJECT NAME CRAS of SR 574 DHR NO \_\_\_\_\_  
LOCATION (Attach copy of USGS map; sketch-map of immediate area)  
ADDRESS 320+/-Martin Luther King Blvd CITY Seffner  
VICINITY OF / ROUTE TO Northwest corner of Lenna Ave. and Martin Luther King Blvd.  
SUBDIVISION Unknown BLOCK NO N/A LOT NO N/A  
PLAT OR OTHER MAP FDOT Aerial Photographs  
TOWNSHIP 29S RANGE 20E SECTION 2 1/4 SE 1/4-1/4 SW  
IRREGULAR SEC? \_\_\_ y X n LAND GRANT Unknown  
USGS 7.5' MAP Brandon Quadrangle, 1956 (PR 1987)  
UTM: ZONE 17 EASTING 374520 NORTHING 3095840  
COORDINATES: LATITUDE \_\_\_ D \_\_\_ M \_\_\_ S LONGITUDE \_\_\_ D \_\_\_ M \_\_\_ S

## HISTORY

ARCHITECT: Unknown  
BUILDER: Unknown  
CONST DATE 1920 CIRCA C RESTORATION DATE(S): N/A  
MODIFICATION DATE(S): Unknown  
MOVE: DATE N/A ORIG LOCATION N/A  
ORIGINAL USE(S) Gas Station  
PRESENT USE(S) Vacant

## DESCRIPTION

STYLE Masonry Vernacular  
PLAN: EXTERIOR L-shaped  
INTERIOR Unknown  
NO.: STORIES 1.0 OUTBLDGS 0 PORCHES 1 DORMERS 0  
STRUCTURAL SYSTEM(S) Concrete block  
EXTERIOR FABRIC(S) Stucco  
FOUNDATION: TYPE Continuous MATLS Concrete  
INFILL N/A  
PORCHES S/1 bay/masonry supports/porte cochere  
ROOF: TYPE Hipped SURFACING 5-V crimp sheet metal  
SECONDARY STRUCS. None  
CHIMNEY: NO 0 MTLs N/A LOCNS N/A  
WINDOWS Fixed, wood, 1

EXTERIOR None  
CONDITION Fair SURROUNDINGS Urban  
NARRATIVE (general, interior, landscape, context; 3 lines only)  
Square masonry pillars support the porte cochere. A partially screened storage addition on the east side is built of wood & lattice. A concrete block addition is located on the north side.

## ARCHAEOLOGICAL REMAINS AT THE SITE

FMSF ARCHAEOLOGICAL FORM COMPLETED? \_\_\_ y X n (IF Y, ATTACH)  
ARTIFACTS OR OTHER REMAINS None observed.





## RECORDER'S EVALUATION OF SITE

AREAS OF SIGNIFICANCE Community Planning and Development.

ELIGIBLE FOR NAT. REGISTER? y xn likely, need info insf inf  
SIGNIF. AS PART OF DISTRICT? y xn likely, need info insf inf  
SIGNIFICANT AT LOCAL LEVEL? y xn likely, need info insf inf

## SUMMARY ON SIGNIFICANCE (Limit to three lines provided; see page 3)

Additions to this simple building have modified its original  
appearance. It also lacks significant historical associations. It  
is considered not eligible for listing on the NRHP.

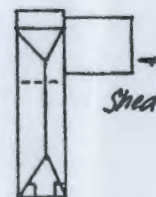
\* \* \*DHR USE ONLY\* \* \* \* \* \*DHR USE ONLY\* \* \*  
\*  
\* DATE LISTED ON NR \_\_\_\_\_ \*  
\* KEEPER DETERMINATION OF ELIG.(DATE): -YES \_\_\_\_\_ -NO \_\_\_\_\_ \*  
\* SHPO EVALUATION OF ELIGIBILITY (DATE): -YES \_\_\_\_\_ -NO \_\_\_\_\_ \*  
\* LOCAL DETERMINATION OF ELIG.(DATE): -YES \_\_\_\_\_ -NO \_\_\_\_\_ \*  
\* OFFICE \_\_\_\_\_ \*  
\* \* \*DHR USE ONLY\* \* \* \* \* \*DHR USE ONLY\* \* \*

RECORDER INFORMATION: NAME S.Anderson, S.Hochberg, D.VanDePutte  
DATE: 19951023 AFFILIATION PIPER ARCHAEOLOGY/JANUS RESEARCH


## PHOTOGRAPHS (Attach a labeled print bigger than contact size)

LOCATION OF NEGATIVES PIPER ARCHAEOLOGY / JANUS RESEARCHNEGATIVE NUMBERS Roll 9503-DV-1, Exp. 27 (Facing NW)

M A P  
Street/plat map, not  
USGS



Martin Luther King Blvd.



North  
Not to scale

REQUIRED: USGS MAP OR COPY WITH SITE LOCATION MARKED

UNITED STATES DEPARTMENT OF JUSTICE  
FEDERAL BUREAU OF INVESTIGATION

MEMORANDUM FOR THE DIRECTOR  
FROM: SAC, NEW YORK (100-100000)  
SUBJECT: [Illegible]

Reference is made to the New York letter to the Bureau dated 10/10/50, captioned as above. The Bureau is requested to advise the New York Office of the results of its investigation.

Very truly yours,  
Special Agent in Charge

cc - New York  
cc - Bureau  
cc - [Illegible]

DATE: 10/10/50  
BY: [Illegible]  
[Illegible]

W. J. [Illegible]  
[Illegible]

W. J. [Illegible]  
[Illegible]

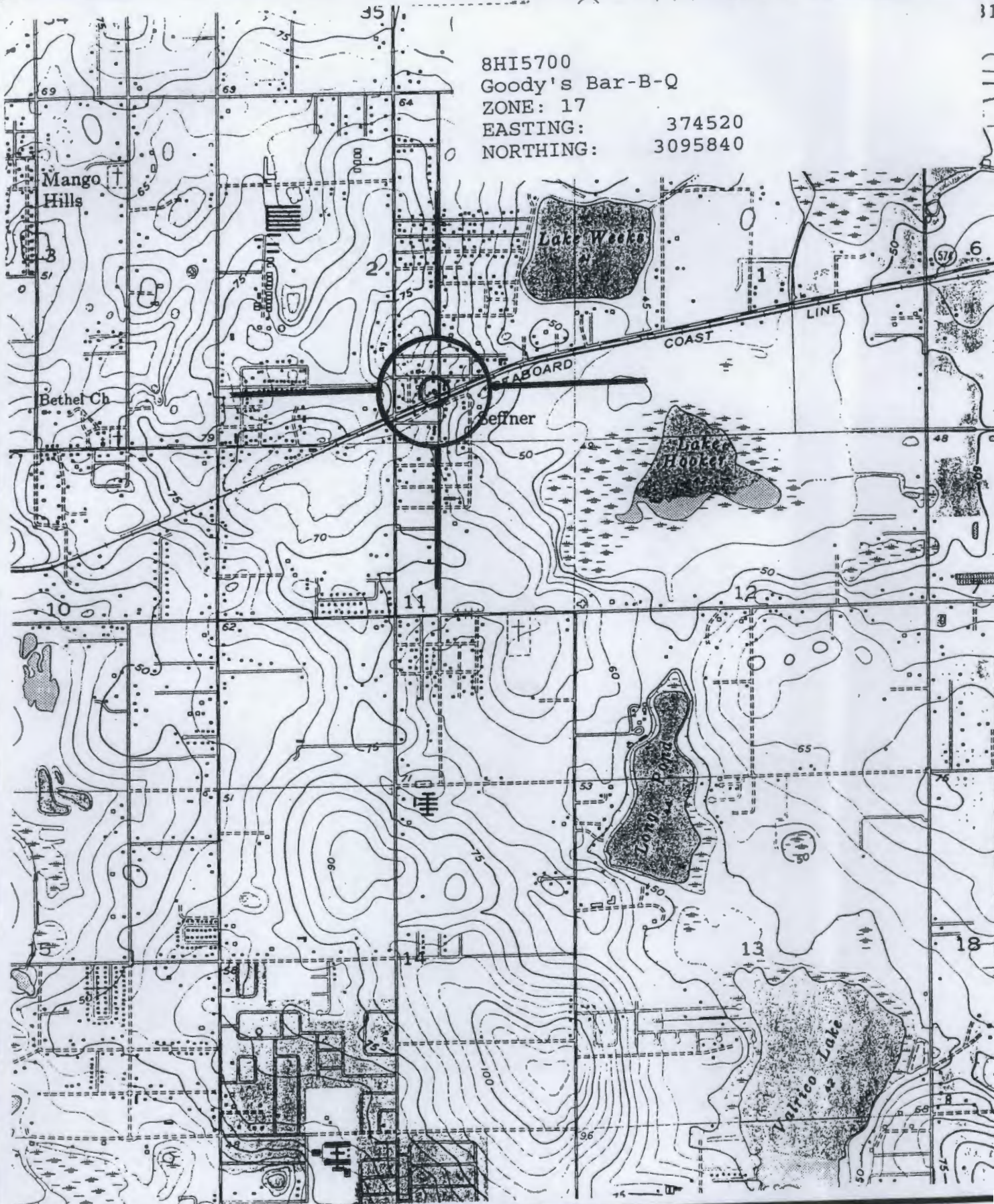
W. J. [Illegible]  
[Illegible]

W. J. [Illegible]  
[Illegible]






8HI5700  
Goody's Bar-B-Q  
ZONE: 17  
EASTING: 374520  
NORTHING: 3095840



Brandon, Fla. Quadrangle  
USGS 7.5 Minute Series (Topographic)  
1956 Photorevised 1969  
Scale: 1:24,000







**HISTORICAL STRUCTURE FORM  
FLORIDA MASTER SITE FILE**

Version 3.0 11/96

Consult Guide To Historical Structure Forms for detailed instructions.

Site #8 8HI6521

Recorder # 4/4

Field Date 8/16/00

Form Date 2/5/01

☐ Original☒ Update

(give site #)

Site Name(s) (address if none) 1401 Lenna Avenue Multiple Listing [DHR only]

Survey S.R. 574 from C.R. 579 to McIntosh Road PD&amp;E Study Survey #

National Register Category (Please check one: consult with Site File before using last four): ☒ building ☐ structure ☐ district ☐ site ☐ object**LOCATION & IDENTIFICATION**

Address (Include N,S,E,W;#;St.,Ave.,etc.) 1401 Lenna Ave

Cross Streets (nearest/between) Southwest Corner of Lenna Avenue and Seffner Avenue

City/Town (within 3 miles) Seffner

In Current City Limits: ☒ y ☐ n ☐ unknown

County Hillsborough

Tax Parcel #(s) 002292027000001900001.0

Subdivision name Seffner

Block I-9

Lot 1-2

Ownership (Please check one):

☒ private-profit☐ private-individual☐ city ☐ county☐ Native American☐ private-nonprofit☐ private-unspecified☐ state ☐ federal☐ foreign☐ unknown

Name of Public Tract (e.g., park)

Route to (especially if no street address)

**MAPPING**

USGS 7.5' Map Name &amp; Date Brandon, Fla. 1957, PR 1987

Township 29S Range 20E Section 2 1/4 section: ☐ NW ☐ SW ☒ SE ☐ NE ☐ irregular-name:Landgrant UTM: Zone ☐ 16 ☒ 17 Easting 374556 Northing 3096110

Plat or other map (map's name, location) Plat Book S, Page 236

**DESCRIPTION**

Style\* Colonial Revival Exterior Plan\* Irregular Number of Stories 2

Structural System(s)\* Wood Frame

Foundation: Type(s)\* Pier

Material(s)\* Brick

Exterior Fabric(s)\* Weatherboard

Roof: Type(s)\* Hip

Material(s)\* Composition Shingle

Roof secondary strucs. (dormers etc.)\*

Chimney: No. 1 Material(s)\* Brick

Location(s)\* Exterior North Wall

Windows (types, materials, etc.)\* 1/1 DHS, wood, independent

Main Entrance (stylistic details)

Porches: #open 2 #closed #incised 1 Location(s) East, North, Southwest

Porch roof type(s) Hip, gable, included

Exterior Ornament Fluted columns on porch, exposed rafter ends

Interior Plan\* Unknown

Condition (Please check one): ☒ excellent ☐ good ☐ fair ☐ deteriorated ☐ ruinous

Surroundings (N=None, S=Some, M=Most, A=All/nearly all) S commercial M residential S institutional

Ancillary Features (No., type of outbuildings; major landscape features. Use continuation sheet for descriptions of interior, landscaping, etc)

undeveloped

c. 1970 Metal garage

on West, c.1970 pool on Southwest

Archaeological Remains None observed.

☐ Check if Archaeological Form completed

\*Consult Guide to Historical Structure Forms for preferred descriptions (coded fields at the Site File).

**DHR USE ONLY\*\*\*\*\*OFFICIAL EVALUATIONS\*\*\*\*\*DHR USE ONLY**

NR DATE

KEEPER-NR ELIGIBILITY ☐ yes ☐ no

Date

SHPO-NR ELIGIBILITY: ☐ yes ☐ no ☐ potentially elig. ☐ insufficient info

Date

DELIST DATE

LOCAL DESIGNATION:

Date

Local office

National Register Criteria for Evaluation ☐ a ☐ b ☐ c ☐ d (See National Register Bulletin 15, p.2)

HISTORICAL STRUCTURE FORM

FLORIDA MASTER SITE FILE

Form No. 100

Instructions: Fill in the information requested on this form.

Name

Address

City

State

Zip

Phone

Telex

Radio

Teletype

Facsimile

Mail

Other

Remarks

Notes

Comments

References

Source

Authority

Reliability

Value

Cost

Time

Effort

Results

Conclusions

Recommendations

Summary

Final Report

Appendix

Bibliography

Glossary

Index

Tables

Figures

Photographs

Maps

Charts

Diagrams

Forms

Tables

Figures

Photographs

Maps

Charts

Diagrams

Forms

Tables

Figures

Photographs

Maps

Charts

Diagrams

Forms

Tables

Figures

Photographs

Maps

Charts

Diagrams

Forms

Tables

Figures

Photographs

Maps



## HISTORICAL STRUCTURE FORM

Site # 8 HI6521

Consult Guide to Historical Structure Forms for detailed instructions

## HISTORY

Construction date: Exactly \_\_\_\_\_ (year) Approximately 1930 (year) Earlier than \_\_\_\_\_ (year) Later than \_\_\_\_\_ (year)

Architect (last name first): Unknown Builder (last name first): Unknown

Moves: ☐ yes ☒ no ☐ unknown Dates \_\_\_\_\_ Original address \_\_\_\_\_

Alterations: ☐ yes ☒ no ☐ unknown Dates \_\_\_\_\_ Nature\* \_\_\_\_\_

Additions: ☒ yes ☐ no ☐ unknown Dates c.1984 Nature\* Enclosed pool on South, large 1 1/2 story kitchen addition on west

Original Use\* (give date ranges) Private residence

Intermediate Uses\* (give date ranges) Private residence

Present Use\* (give date ranges) Restaurant

Ownership History (especially original owner, dates, profession, etc.) Ethel Dawson (2000)

\*Consult Guide to Historical Structure Forms for preferred descriptions (coded fields at the Site File).

## RESEARCH METHODS (Check all choices that apply; if needed write others at bottom)

- |  |   |  |  |
|--|---|--|--|
| <input type="checkbox"/> formal archaeological survey          | <input checked="" type="checkbox"/> past surveys search at FMSF | <input checked="" type="checkbox"/> local library research | <input type="checkbox"/> Sanborn maps          |
| <input type="checkbox"/> informal archaeological inspection    | <input checked="" type="checkbox"/> past sites search at FMSF   | <input type="checkbox"/> non-local library research        | <input type="checkbox"/> subdivision maps      |
| <input checked="" type="checkbox"/> Public Lands Survey (DEP)  | <input type="checkbox"/> FL Archives (Gray Building)            | <input type="checkbox"/> building permits                  | <input checked="" type="checkbox"/> plat maps  |
| <input checked="" type="checkbox"/> tax records/property deeds | <input type="checkbox"/> FL Photo Archives (Gray Building)      | <input type="checkbox"/> demolition permits                | <input type="checkbox"/> local newspaper files |
| <input type="checkbox"/> tax records only                      | <input type="checkbox"/> occupant/owner interview               | <input type="checkbox"/> commercial permits                |  |
| <input type="checkbox"/> interior inspection                   | <input checked="" type="checkbox"/> neighbor interview          | <input type="checkbox"/> occupation permits                |  |
| <input type="checkbox"/> other methods (specify) _____         |   |  |  |

## SURVEYOR'S EVALUATION OF SITE (Check one choice on each line)

Potentially eligible for local register? ☐ yes: name register at right ☒ no ☐ insufficient info Name of local register if eligible: \_\_\_\_\_

Individually eligible for National Register? ☐ yes ☒ no ☐ insufficient info \_\_\_\_\_

Potential contributor to Nat. Reg. district? ☐ yes ☒ no ☐ insufficient info \_\_\_\_\_

Area(s) of Historical Significance (See National Register Bulletin 15, p. 8 for categories: e.g. "architecture," "ethnic heritage," "community planning & development," etc.)

Community Planning & Development

Explanation of Evaluation (required, whether positive or not; limit to three lines; attach longer statement, if needed, on separate sheet)

See Continuation Sheet.

## DOCUMENTATION (Photos, Plans, etc.)

Bibliographic References (Use Continuation Sheet, give FMSF Manuscript # if relevant) Hillsborough County Property Appraiser's Office; Hillsborough County Clerk of Circuit Court

Photographs (required) B&W print(s) at least 3x5, at least one main facade.

Location of negatives & negative numbers Archaeological Consultants, Inc. Roll 4/4,5,6

## RECORDER

Name (last name first)/Address/Phone/Fax/Email/Affiliation Hinder, Kimberly & Carrie Scupholm/P.O. Box 5103, Sarasota, FL 34277/ 941-925-9906/941-925-9767/acimain@compuserve.com/Archaeological Consultants, Inc.

Remember: Use a Supplement for Site Forms or other continuation sheet for descriptions that do not fit in the spaces above.

**REQUIRED:** (1) USGS 7.5' MAP WITH STRUCTURE PINPOINTED IN RED  
 (2) LARGE SCALE STREET OR PLAT MAP  
 (3) PHOTO OF MAIN FACADE, PREFER B&W, AT LEAST 3x5

RECORDED BY THE T. H. H. WITH A LARGE SCALE STRIP AT LEAST 20



## CONTINUATION SHEET

## NARRATIVE

The Colonial Revival/Classic Box Style residence at 1401 Lenna Avenue (8HI6521), constructed ca. 1930, features a hip roof, a brick pier foundation, 1/1 wood double-hung sash windows, a one-story, full-width porch with classical columns, and wood siding. The original house is rectangular in plan, five bays in length by two bays wide. The front facade of the building has remained relatively unaltered. A large addition located on the rear elevation likely replaced an earlier small addition. This large addition, while compatible with the original structure in terms of materials, is more than two times the size of the original house. Based upon a visual inspection and the Hillsborough County property appraiser's records, it appears this addition was constructed ca. 1984 to provide space for a commercial kitchen when the residence was converted from a single-family dwelling to a restaurant and full-service catering facility. Also, the ca. 1970 swimming pool immediately southwest of the house was attached to the addition with a screened cage ca. 1984. There is a ca. 1970 metal clad garage located at the rear of the property, behind the restaurant parking lot.

## EXPLANATION OF EVALUATION

ACI conducted a search into the chain of ownership and the following information was found. The most recent owner, Ethel C. Dawson, purchased the property from Rodney and Sharon Stoelting in February 1993. Rodney and Sharon Stoelting bought the property from Clarence and Virginia Blackwell in February 1979. Clarence and Virginia Blackwell acquired the property sometime before 1948. No information was available concerning who sold the property to Clarence and Virginia Blackwell or a date when this transaction occurred. In addition, ACI canvassed the immediate area in order to speak with local residents to determine any possible historical associations and additional information about alterations to the property. No one was interviewed that had knowledge of the property. The current owner of the property recently died so ACI was unable to interview her about the history of the building.

The community of Seffner still retains a number of historic structures. The greatest concentration of historic buildings lies immediately to the south of the railroad tracks. This is the only area that could potentially comprise a historic district. The residence at 1401 Lenna Avenue (8HI6521) lies to the north of the cluster.

The Hillsborough County Planning and Growth Management office stated in their 1998 FSF form that this ca. 1930 residence was "one of the few Box style houses found in unincorporated Hillsborough County." However, it is noted as not individually eligible for NRHP listing.

Architecturally, many examples of this type of simplified Colonial Revival style building exist throughout Hillsborough County. Additionally, alterations to the building to accommodate the change in use from private residence to restaurant and catering facility have compromised the overall integrity of the structure. Therefore, it does not appear to be eligible for the NRHP based upon its architecture alone. Unless a significant historical association is uncovered at a later date, the building does not appear eligible for NRHP listing.

RECORDS OF THE

Page 2

The records of the... (transcription of the main body of the document, which is extremely faint and largely illegible due to the quality of the scan and the age of the paper. The text appears to be a formal report or memorandum.)

APPENDIX

Appendix A... (transcription of the first section of the appendix, containing a list or table of items, though the details are mostly illegible.)


Appendix B... (transcription of the second section of the appendix, continuing the list or table of items.)



Appendix C... (transcription of the third section of the appendix, continuing the list or table of items.)

Appendix D... (transcription of the fourth section of the appendix, continuing the list or table of items.)



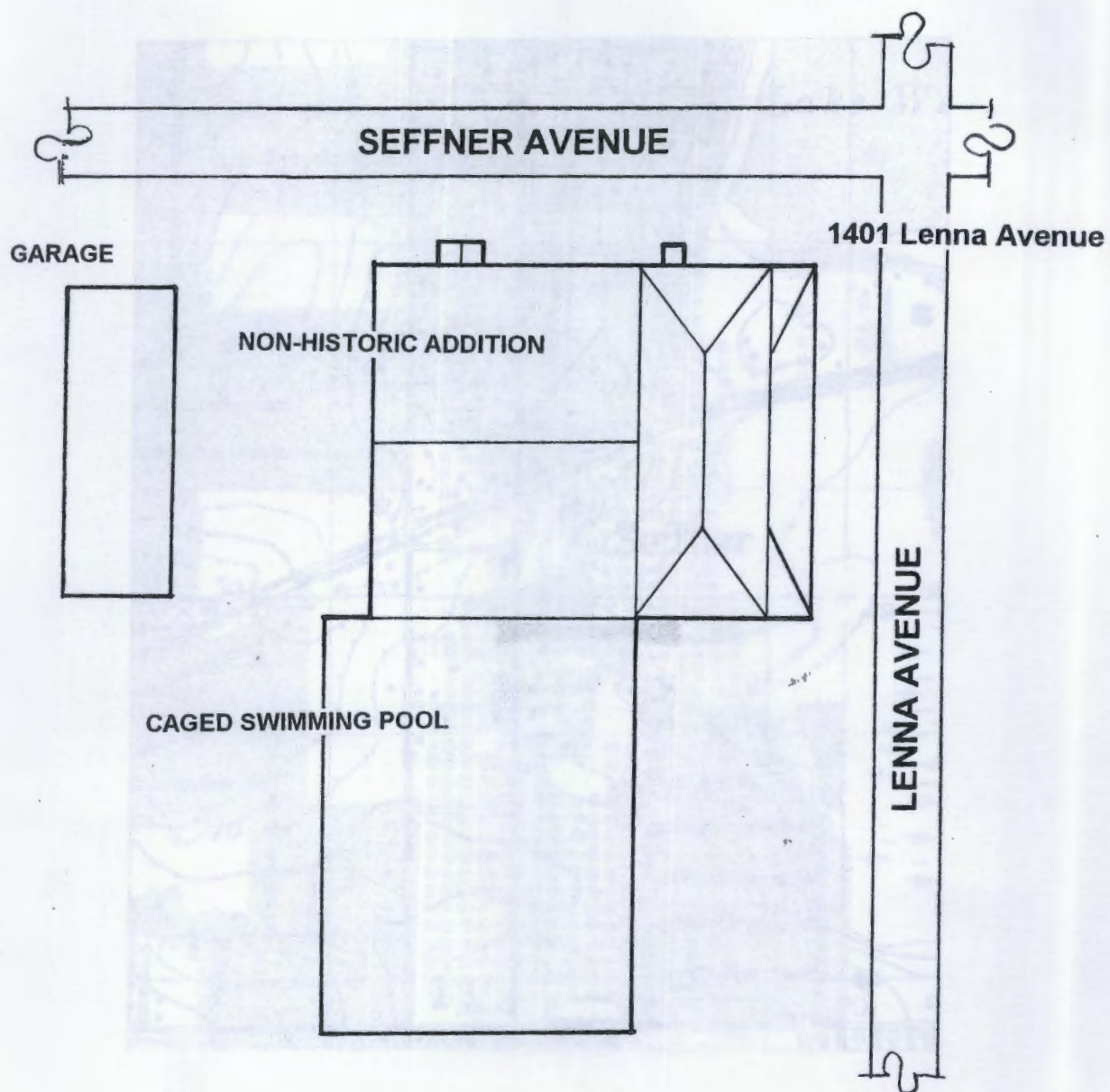
**PHOTOGRAPH**







**STREET OR PLAT MAP**





—



## HISTORICAL STRUCTURE FORM

## FLORIDA MASTER SITE FILE

Version 3.0 11/96

Consult Guide To Historical Structure Forms for detailed instructions.

Site #8 HI5708

Recorder # 8/1

Field Date 1/4/01

Form Date 01/11/01

☒ Original  
☐ Update  
(give site #)

Site Name(s) (address if none) 1132 Commee Cove Drive

Multiple Listing [DHR only]

Survey S.R. 574 from C.R. 579 to McIntosh Road PD&amp;E Study

Survey #

National Register Category (Please check one: consult with Site File before using last four):

☒ building ☐ structure ☐ district ☐ site ☐ object

## LOCATION &amp; IDENTIFICATION

Address (Include N,S,E,W;#;St.,Ave.,etc.) 1132 Commee Cove Drive

Cross Streets (nearest/between) Between Lenna Ave. &amp; Chastain Rd. on North

City/Town (within 3 miles) Seffner

In Current City Limits: ☐ y ☒ n ☐ unknown

County Hillsborough

Tax Parcel #(s)

U-02-29-20-222-000002-32550.0

Subdivision name Seffner's addition to Seffner

Block 1

Lot 11-15

Ownership (Please check one):

☐ private-profit☒ private-individual☐ city☐ county☐ Native American☐ private-nonprofit☐ private-unspecified☐ state☐ federal☐ foreign☐ unknown

Name of Public Tract (e.g., park)

Route to (especially if no street address)

## MAPPING

USGS 7.5' Map Name &amp; Date Brandon, FL 1956, PR 1987

Township 29S Range 20E Section 2

1/4 section:

☐ NW☐ SW☒ SE☐ NE☐ Irregular-name:

Landgrant

UTM: Zone

☐ 16☒ 17

Easting 375020

Northing 3096100

Plat or other map (map's name, location)

## DESCRIPTION

Style\* Frame Vernacular

Exterior Plan\* Rectangular

Number of Stories 1

Structural System(s)\* Wood Frame

Foundation: Type(s)\* Slab

Material(s)\* Concrete

Exterior Fabric(s)\* Drop siding

Roof: Type(s)\* Gable

Material(s)\* 3V crimp

Roof secondary strucs. (dormers etc.)\*

Chimney: No.0 Material(s)\*

Location(s)\*

Windows (types, materials, etc.)\* 2 light sliding, wood, independent; 6/6 DHS, wood, independent

Main Entrance (stylistic details) 5 panel door

Porches: #open

#closed

#incised

Location(s)

Porch roof type(s)

Exterior Ornament

Interior Plan\* Unknown

Condition (Please check one): ☐ excellent ☐ good ☐ fair ☒ deteriorated ☐ ruinous

Surroundings (N=None, S=Some, M=Most, A=All/nearly all) S commercial S residential institutional

S undeveloped

Ancillary Features (No., type of outbuildings; major landscape features. Use continuation sheet for descriptions of interior, landscaping, etc)

Archaeological Remains None observed

☐ Check if Archaeological Form completed

\*Consult Guide to Historical Structure Forms for preferred descriptions (coded fields at the Site File).

## DHR USE ONLY\*\*\*\*\*OFFICIAL EVALUATIONS\*\*\*\*\*DHR USE ONLY

NR DATE

KEEPER-NR ELIGIBILITY ☐ yes ☐ no

Date

SHPO-NR ELIGIBILITY: ☐ yes ☐ no ☐ potentially elig. ☐ insufficient info

Date

DELIST DATE

LOCAL DESIGNATION:

Date

Local office

National Register Criteria for Evaluation ☐ a ☐ b ☐ c ☐ d (See National Register Bulletin 15, p.2)

1  
HISTORICAL STRUCTURE FORM  
FLORIDA MASTER SHEET

Revised 12-18-11

1. Name of Structure: \_\_\_\_\_

2. Address: \_\_\_\_\_

3. City: \_\_\_\_\_

4. State: \_\_\_\_\_

5. Zip: \_\_\_\_\_

6. Date of Construction: \_\_\_\_\_

7. Architect: \_\_\_\_\_

8. Engineer: \_\_\_\_\_

9. Contractor: \_\_\_\_\_

10. Owner: \_\_\_\_\_

11. Description of Structure: \_\_\_\_\_

12. Historical Significance: \_\_\_\_\_

13. Current Use: \_\_\_\_\_

14. Condition: \_\_\_\_\_

15. Remarks: \_\_\_\_\_



## HISTORICAL STRUCTURE FORM

Site # 8 HI 5708

Consult Guide to Historical Structure Forms for detailed instructions

## HISTORY

Construction date: Exactly \_\_\_\_\_ (year) Approximately 1925 (year) Earlier than \_\_\_\_\_ (year) Later than \_\_\_\_\_ (year)

Architect (last name first): Unknown Builder (last name first): Unknown

Moves: ☐ yes ☒ no ☐ unknown Dates \_\_\_\_\_ Original address \_\_\_\_\_

Alterations: ☐ yes ☒ no ☐ unknown Dates \_\_\_\_\_ Nature\* \_\_\_\_\_

Additions: ☐ yes ☒ no ☐ unknown Dates \_\_\_\_\_ Nature\* \_\_\_\_\_

Original Use\* (give date ranges) Storage

Intermediate Use\* (give date ranges) Storage

Present Use\* (give date ranges) Storage

Ownership History\* (especially original owner, dates, profession, etc.) Gordon Commee (current)

\*Consult Guide to Historical Structure Forms for preferred descriptions (coded fields at the Site File).

## RESEARCH METHODS (Check all choices that apply; if needed write others at bottom)

- |   |   |   |  |
|---|---|---|--|
| <input type="checkbox"/> formal archaeological survey         | <input checked="" type="checkbox"/> past surveys search at FMSF | <input type="checkbox"/> local library research     | <input type="checkbox"/> Sanborn maps          |
| <input type="checkbox"/> informal archaeological inspection   | <input checked="" type="checkbox"/> past sites search at FMSF   | <input type="checkbox"/> non-local library research | <input type="checkbox"/> subdivision maps      |
| <input checked="" type="checkbox"/> Public Lands Survey (DEP) | <input type="checkbox"/> FL Archives (Gray Building)            | <input type="checkbox"/> building permits           | <input type="checkbox"/> plat maps             |
| <input type="checkbox"/> tax records/property deeds           | <input type="checkbox"/> FL Photo Archives (Gray Building)      | <input type="checkbox"/> demolition permits         | <input type="checkbox"/> local newspaper files |
| <input checked="" type="checkbox"/> tax records only          | <input type="checkbox"/> occupant/owner interview               | <input type="checkbox"/> commercial permits         |  |
| <input type="checkbox"/> interior inspection                  | <input type="checkbox"/> neighbor interview                     | <input type="checkbox"/> occupation permits         |  |
| <input type="checkbox"/> other methods (specify) _____        |   |   |  |

## SURVEYOR'S EVALUATION OF SITE (Check one choice on each line)

Potentially eligible for local register? ☐ yes: name register at right ☒ no ☐ insufficient info Name of local register if eligible: \_\_\_\_\_

Individually eligible for National Register? ☐ yes ☒ no ☐ insufficient info

Potential contributor to Nat. Reg. district? ☐ yes ☒ no ☐ insufficient info

Area(s) of Historical Significance (See National Register Bulletin 15, p. 8 for categories: e.g. "architecture," "ethnic heritage," "community planning & development," etc.)

Community Planning & Development

Explanation of Evaluation (required, whether positive or not; limit to three lines; attach longer statement, if needed, on separate sheet)

This small outbuilding is typical of wood frame outbuildings found throughout the area.

In addition, limited research did not reveal any historical significance. Thus, it does not appear NRHP eligible.

## DOCUMENTATION (Photos, Plans, etc.)

Bibliographic References (Use Continuation Sheet, give FMSF Manuscript # if relevant) Hillsborough County Property Appraiser's Office

Photographs (required) B&amp;W print(s) at least 3x5, at least one main facade.

Location of negatives &amp; negative numbers Archaeological Consultants Inc., Roll 8/ 1-2

## RECORDER

Name (last name first)/Address/Phone/Fax/Email/Affiliation Hinder, Kimberly

Archaeological Consultants, Inc./ P.O. Box 5103, Sarasota, FL 34277-5103/(941)925-9906/(941)925-9767/ACIMAIN@COMPUSERVE.COM

Remember: Use a Supplement for Site Forms or other continuation sheet for descriptions that do not fit in the spaces above.

**REQUIRED:** (1) USGS 7.5' MAP WITH STRUCTURE PINPOINTED IN RED

(2) LARGE SCALE STREET OR PLAT MAP

(3) PHOTO OF MAIN FACADE, PREFER B&W, AT LEAST 3x5

# HISTORICAL STRUCTURE FORM

## PROPERTY HISTORY

1. Name of owner at time of structure built: \_\_\_\_\_  
 2. Date of structure built: \_\_\_\_\_  
 3. Name of architect: \_\_\_\_\_  
 4. Name of contractor: \_\_\_\_\_  
 5. Name of engineer: \_\_\_\_\_  
 6. Name of interior decorator: \_\_\_\_\_  
 7. Name of landscape architect: \_\_\_\_\_  
 8. Name of other professional: \_\_\_\_\_

9. Name of owner at time of structure built: \_\_\_\_\_  
 10. Date of structure built: \_\_\_\_\_

11. Name of owner at time of structure built: \_\_\_\_\_  
 12. Date of structure built: \_\_\_\_\_

## STRUCTURE DESCRIPTION

13. Name of structure: \_\_\_\_\_  
 14. Address: \_\_\_\_\_  
 15. City: \_\_\_\_\_  
 16. State: \_\_\_\_\_  
 17. Zip: \_\_\_\_\_  
 18. Name of owner: \_\_\_\_\_  
 19. Date of structure built: \_\_\_\_\_  
 20. Name of architect: \_\_\_\_\_  
 21. Name of contractor: \_\_\_\_\_  
 22. Name of engineer: \_\_\_\_\_  
 23. Name of interior decorator: \_\_\_\_\_  
 24. Name of landscape architect: \_\_\_\_\_  
 25. Name of other professional: \_\_\_\_\_

## STRUCTURE HISTORY

26. Name of owner at time of structure built: \_\_\_\_\_  
 27. Date of structure built: \_\_\_\_\_  
 28. Name of architect: \_\_\_\_\_  
 29. Name of contractor: \_\_\_\_\_  
 30. Name of engineer: \_\_\_\_\_  
 31. Name of interior decorator: \_\_\_\_\_  
 32. Name of landscape architect: \_\_\_\_\_  
 33. Name of other professional: \_\_\_\_\_

## STRUCTURE HISTORY

34. Name of owner at time of structure built: \_\_\_\_\_  
 35. Date of structure built: \_\_\_\_\_  
 36. Name of architect: \_\_\_\_\_  
 37. Name of contractor: \_\_\_\_\_  
 38. Name of engineer: \_\_\_\_\_  
 39. Name of interior decorator: \_\_\_\_\_  
 40. Name of landscape architect: \_\_\_\_\_  
 41. Name of other professional: \_\_\_\_\_

## STRUCTURE HISTORY

42. Name of owner at time of structure built: \_\_\_\_\_  
 43. Date of structure built: \_\_\_\_\_  
 44. Name of architect: \_\_\_\_\_  
 45. Name of contractor: \_\_\_\_\_  
 46. Name of engineer: \_\_\_\_\_  
 47. Name of interior decorator: \_\_\_\_\_  
 48. Name of landscape architect: \_\_\_\_\_  
 49. Name of other professional: \_\_\_\_\_

## STRUCTURE HISTORY

50. Name of owner at time of structure built: \_\_\_\_\_  
 51. Date of structure built: \_\_\_\_\_  
 52. Name of architect: \_\_\_\_\_  
 53. Name of contractor: \_\_\_\_\_  
 54. Name of engineer: \_\_\_\_\_  
 55. Name of interior decorator: \_\_\_\_\_  
 56. Name of landscape architect: \_\_\_\_\_  
 57. Name of other professional: \_\_\_\_\_

## STRUCTURE HISTORY

58. Name of owner at time of structure built: \_\_\_\_\_  
 59. Date of structure built: \_\_\_\_\_  
 60. Name of architect: \_\_\_\_\_  
 61. Name of contractor: \_\_\_\_\_  
 62. Name of engineer: \_\_\_\_\_  
 63. Name of interior decorator: \_\_\_\_\_  
 64. Name of landscape architect: \_\_\_\_\_  
 65. Name of other professional: \_\_\_\_\_

## STRUCTURE HISTORY

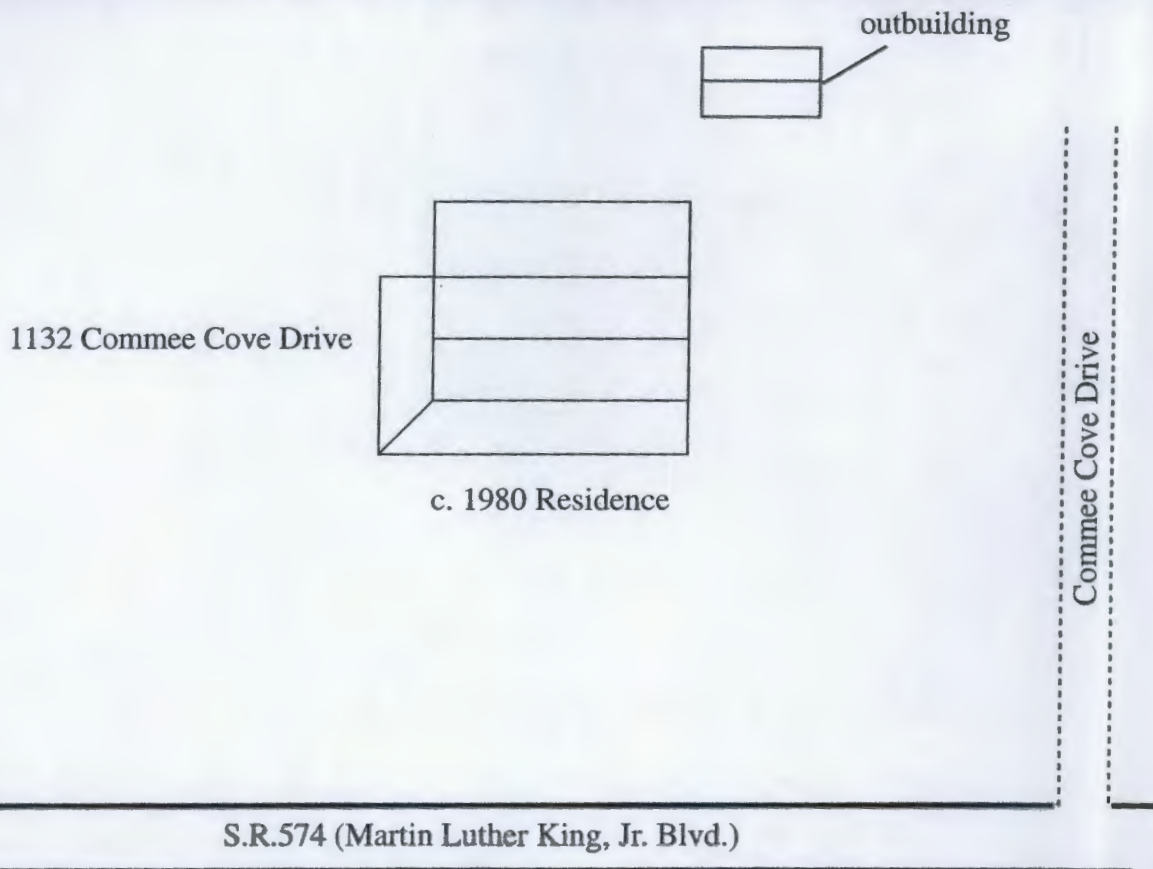
66. Name of owner at time of structure built: \_\_\_\_\_  
 67. Date of structure built: \_\_\_\_\_  
 68. Name of architect: \_\_\_\_\_  
 69. Name of contractor: \_\_\_\_\_  
 70. Name of engineer: \_\_\_\_\_  
 71. Name of interior decorator: \_\_\_\_\_  
 72. Name of landscape architect: \_\_\_\_\_  
 73. Name of other professional: \_\_\_\_\_



PHOTOGRAPH



STREET OR PLAT MAP






FIGURE 1. (A) Normal heart; (B) heart with aortic stenosis; (C) heart with aortic regurgitation.

FIGURE 1.



FIGURE 2.

FIGURE 3.


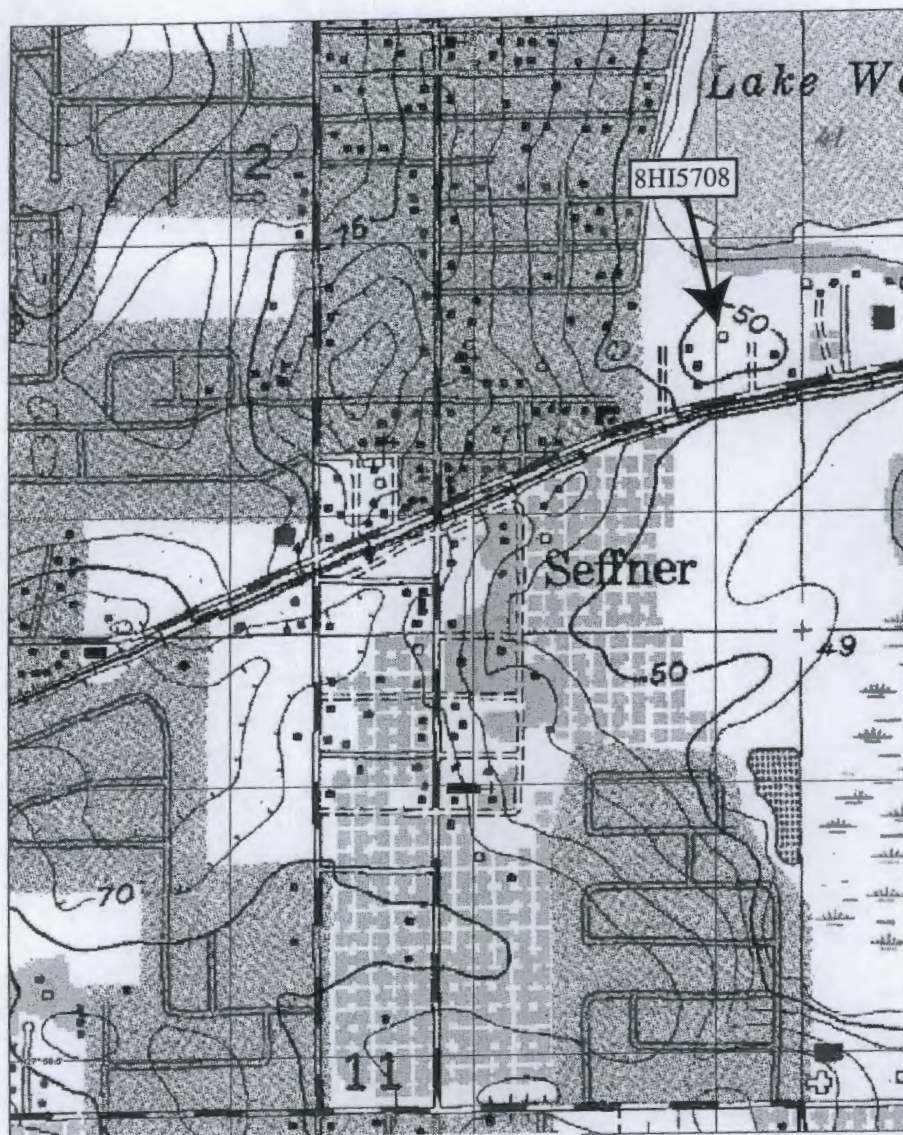


# HISTORICAL STRUCTURE FORM


Site #8 HI5708

## USGS MAP

Brandon, Fla. 1956, PR 1987



1000 100 100 100





# HISTORICAL STRUCTURE FORM

## FLORIDA MASTER SITE FILE

Version 3.0 11/96

Consult Guide To Historical Structure Forms for detailed instructions.

Site #8 8HI6527

Recorder # 4/17

Field Date 8/16/00

Form Date 2/5/01

☐ Original  
☒ Update  
 (give site #)

Site Name(s) (address if none) 808 S.R. 574 (Dr. Martin Luther King, Jr. Blvd.) Multiple Listing [DHR only] \_\_\_\_\_  
 Survey S.R. 574 from C.R. 579 to McIntosh Road PD&E Study Survey # \_\_\_\_\_  
 National Register Category (Please check one: consult with Site File before using last four): ☒ building ☐ structure ☐ district ☐ site ☐ object

### LOCATION & IDENTIFICATION

Address (Include N,S,E,W;#;St.,Ave.,etc.) 808 S.R. 574 (Dr. Martin Luther King, Jr. Blvd.)  
 Cross Streets (nearest/between) between Chastain and Lenna Avenue on north  
 City/Town (within 3 miles) Seffner In Current City Limits: ☒ y ☐ n ☐ unknown  
 County Hillsborough Tax Parcel #(s) U022920ZZZ00000232510.0  
 Subdivision name N/A Block N/A Lot N/A  
 Ownership (Please check one): ☐ private-profit ☒ private-individual ☐ city ☐ county ☐ Native American  
☐ private-nonprofit ☐ private-unspecified ☐ state ☐ federal ☐ foreign ☐ unknown  
 Name of Public Tract (e.g., park) \_\_\_\_\_  
 Route to (especially if no street address) \_\_\_\_\_

### MAPPING

USGS 7.5' Map Name & Date Brandon, Fla. 1957, PR 1987  
 Township 29S Range 20E Section 1 1/4 section: ☐ NW ☒ SW ☐ SE ☐ NE ☐ Irregular-name: \_\_\_\_\_  
 Landgrant \_\_\_\_\_ UTM: Zone ☐ 16 ☒ 17 Easting 374552 Northing 3096071  
 Plat or other map (map's name, location) \_\_\_\_\_

### DESCRIPTION

Style\* Mediterranean Revival Exterior Plan\* Irregular Number of Stories 2  
 Structural System(s)\* Masonry  
 Foundation: Type(s)\* Continuous Material(s)\* Masonry  
 Exterior Fabric(s)\* Stucco  
 Roof: Type(s)\* Hip, gable Material(s)\* Barrel tile  
 Roof secondary strucs. (dormers etc.)\* \_\_\_\_\_  
 Chimney: No. 1 Material(s)\* Masonry Location(s)\* Exterior South Wall  
 Windows (types, materials, etc.)\* 4/1 DHS, wood, independent

Main Entrance (stylistic details)  
 Porches: #open \_\_\_\_\_ #closed \_\_\_\_\_ #incised 1 Location(s) South  
 Porch roof type(s) Included  
 Exterior Ornament canales, garden wall

Interior Plan\* Unknown  
 Condition (Please check one): ☒ excellent ☐ good ☐ fair ☐ deteriorated ☐ ruinous  
 Surroundings (N=None, S=Some, M=Most, A=All/nearly all) S commercial S residential \_\_\_\_\_ institutional S undeveloped  
 Ancillary Features (No., type of outbuildings; major landscape features. Use continuation sheet for descriptions of interior, landscaping, etc) a square, textured stucco, flat-roofed garage is located west of the residence, two non-historic outbuildings are located to the north

Archaeological Remains None observed. ☐ Check if Archaeological Form completed  
 \*Consult Guide to Historical Structure Forms for preferred descriptions (coded fields at the Site File).

### DHR USE ONLY\*\*\*\*\*OFFICIAL EVALUATIONS\*\*\*\*\*DHR USE ONLY

NR DATE	KEEPER-NR ELIGIBILITY <input type="checkbox"/> yes <input type="checkbox"/> no	Date _____
	SHPO-NR ELIGIBILITY: <input type="checkbox"/> yes <input type="checkbox"/> no <input type="checkbox"/> potentially elig. <input type="checkbox"/> insufficient info	Date _____
DELIST DATE	LOCAL DESIGNATION: _____	Date _____
	Local office _____	
National Register Criteria for Evaluation <input type="checkbox"/> a <input type="checkbox"/> b <input type="checkbox"/> c <input type="checkbox"/> d (See National Register Bulletin 15, p.2)		

HISTORICAL STRUCTURE FORM  
FLORIDA MASTER SITE

Revised 1998

Form No. 1

1-98

Project Name

Project Address

City

County

State

Zip

Phone

Fax

E-mail

Website

Project Description

Project Dates

Project Status

Project Location

Project Owner

Project Architect

Project Engineer

Project Contractor

Project Consultant

Project Inspector

Project Photographer

Project Historian

Project Researcher

Project Writer

Project Editor

Project Designer

Project Artist

Project Musician

Project Performer

Project Producer

Project Director

Project Executive

Project Manager

Project Supervisor

Project Assistant

Project Intern

Project Volunteer

Project Sponsor

Project Patron

Project Benefactor

Project Donor

Project Contributor

Project Participant

Project Observer

Project Guest

Project Visitor

Project Attendee

Project Audience

Project Member

Project Subscriber

Project Patron

Project Benefactor

Project Donor

Project Contributor

Project Participant

Project Observer

Project Guest

Project Visitor

Project Attendee

Project Audience

Project Member

Project Subscriber

Project Patron

Project Benefactor

Project Donor



**HISTORICAL STRUCTURE FORM**

Site # 8 HI6527

Consult Guide to Historical Structure Forms for detailed instructions

**HISTORY**

Construction date: Exactly \_\_\_\_\_ (year) Approximately 1925 (year) Earlier than \_\_\_\_\_ (year) Later than \_\_\_\_\_ (year)  
 Architect (last name first): Unknown Builder (last name first): Unknown  
 Moves: ☐ yes ☒ no ☐ unknown Dates \_\_\_\_\_ Original address \_\_\_\_\_  
 Alterations: ☐ yes ☒ no ☐ unknown Dates \_\_\_\_\_ Nature\* \_\_\_\_\_  
 Additions: ☒ yes ☐ no ☐ unknown Dates c. 1995 Nature\* one room addition on east elevation  
 Original Use\* (give date ranges) Private residence  
 Intermediate Uses\* (give date ranges) Private residence  
 Present Use\* (give date ranges) Private residence  
 Ownership History (especially original owner, dates, profession, etc.) Dewayne and Linda Bingham (1997)

\*Consult Guide to Historical Structure Forms for preferred descriptions (coded fields at the Site File).

**RESEARCH METHODS (Check all choices that apply; if needed write others at bottom)**

- |  |   |  |  |
|--|---|--|--|
| <input type="checkbox"/> formal archaeological survey          | <input checked="" type="checkbox"/> past surveys search at FMSF | <input checked="" type="checkbox"/> local library research | <input type="checkbox"/> Sanborn maps          |
| <input type="checkbox"/> informal archaeological inspection    | <input checked="" type="checkbox"/> past sites search at FMSF   | <input type="checkbox"/> non-local library research        | <input type="checkbox"/> subdivision maps      |
| <input checked="" type="checkbox"/> Public Lands Survey (DEP)  | <input type="checkbox"/> FL Archives (Gray Building)            | <input type="checkbox"/> building permits                  | <input checked="" type="checkbox"/> plat maps  |
| <input checked="" type="checkbox"/> tax records/property deeds | <input type="checkbox"/> FL Photo Archives (Gray Building)      | <input type="checkbox"/> demolition permits                | <input type="checkbox"/> local newspaper files |
| <input type="checkbox"/> tax records only                      | <input checked="" type="checkbox"/> occupant/owner interview    | <input type="checkbox"/> commercial permits                |  |
| <input type="checkbox"/> interior inspection                   | <input type="checkbox"/> neighbor interview                     | <input type="checkbox"/> occupation permits                |  |
| <input type="checkbox"/> other methods (specify) _____         |   |  |  |

**SURVEYOR'S EVALUATION OF SITE (Check one choice on each line)**

Potentially eligible for local register? ☐ yes: name register at right ☒ no ☐ insufficient info Name of local register if eligible: \_\_\_\_\_  
 Individually eligible for National Register? ☐ yes ☒ no ☐ insufficient info  
 Potential contributor to Nat. Reg. district? ☐ yes ☒ no ☐ insufficient info  
 Area(s) of Historical Significance (See National Register Bulletin 15, p. 8 for categories: e.g. "architecture," "ethnic heritage," "community planning & development," etc.)  
 Community Planning & Development

Explanation of Evaluation (required, whether positive or not; limit to three lines; attach longer statement, if needed, on separate sheet)  
 See Continuation Sheet.

**DOCUMENTATION (Photos, Plans, etc.)**

Bibliographic References (Use Continuation Sheet, give FMSF Manuscript # if relevant) Hillsborough County Property Appraiser's Office;  
 Hillsborough County Clerk of Circuit Court; Telephone interview with Dewayne Bingham, February 2001.

Photographs (required) B&W print(s) at least 3x5, at least one main facade.  
 Location of negatives & negative numbers Archaeological Consultants, Inc. Roll 4/17-19

**RECORDER**

Name (last name first)/Address/Phone/Fax/Email/Affiliation Hinder, Kimberly & Carrie Scupholm/P.O. Box 5103, Sarasota, FL 34277/  
 941-925-9906/941-925-9767/acimain@compuserve.com/Archaeological Consultants, Inc.

Remember: Use a Supplement for Site Forms or other continuation sheet for descriptions that do not fit in the spaces above.

**REQUIRED:** (1) USGS 7.5' MAP WITH STRUCTURE PINPOINTED IN RED  
 (2) LARGE SCALE STREET OR PLAT MAP  
 (3) PHOTO OF MAIN FACADE, PREFER B&W, AT LEAST 3x5

# HISTORICAL STRUCTURE FORM

1. NAME OF BUILDING (as on map or other reliable source)

2. ADDRESS (as on map or other reliable source)

3. CITY (as on map or other reliable source)

4. STATE (as on map or other reliable source)

5. COUNTY (as on map or other reliable source)

6. DATE OF CONSTRUCTION (as on map or other reliable source)

7. ARCHITECT (as on map or other reliable source)

8. OWNER (as on map or other reliable source)

9. TYPE OF BUILDING (as on map or other reliable source)

10. MATERIALS (as on map or other reliable source)

11. STYLE (as on map or other reliable source)

12. SIGNIFICANCE (as on map or other reliable source)

13. COMMENTS (as on map or other reliable source)

14. PHOTOGRAPH (as on map or other reliable source)

15. DRAWING (as on map or other reliable source)

16. MAP (as on map or other reliable source)

17. OTHER (as on map or other reliable source)

18. SIGNATURE (as on map or other reliable source)

19. DATE (as on map or other reliable source)

20. BY (as on map or other reliable source)

21. FOR (as on map or other reliable source)

22. BY (as on map or other reliable source)

23. FOR (as on map or other reliable source)

24. BY (as on map or other reliable source)

25. FOR (as on map or other reliable source)

26. BY (as on map or other reliable source)

27. FOR (as on map or other reliable source)

28. BY (as on map or other reliable source)

29. FOR (as on map or other reliable source)

30. BY (as on map or other reliable source)

31. FOR (as on map or other reliable source)

32. BY (as on map or other reliable source)

33. FOR (as on map or other reliable source)

34. BY (as on map or other reliable source)

35. FOR (as on map or other reliable source)

36. BY (as on map or other reliable source)

37. FOR (as on map or other reliable source)

38. BY (as on map or other reliable source)

39. FOR (as on map or other reliable source)

40. BY (as on map or other reliable source)

41. FOR (as on map or other reliable source)

42. BY (as on map or other reliable source)

43. FOR (as on map or other reliable source)

44. BY (as on map or other reliable source)

45. FOR (as on map or other reliable source)

46. BY (as on map or other reliable source)

47. FOR (as on map or other reliable source)



## CONTINUATION SHEET

## NARRATIVE

The two-story Mediterranean Revival style residence at 808 S.R. 574 (8HI6527), constructed ca. 1925 features an irregular plan, masonry construction clad with stucco, a continuous concrete foundation, and an intersecting gable roof clad with barrel tile. The massing consists of two intersecting wings with flat-roofed, one-story extensions on the front and rear elevations. Notable features include the canales, original 4/1 wood double-hung sash windows, a battered chimney, a garden wall, blind arches, and an arched entry. A room addition was made on the east elevation ca. 1995. One historic and two non-historic outbuildings are located behind the house.

## EXPLANATION OF EVALUATION

The Mediterranean Revival style residence at 808 S.R. 574 (8HI6527) retains a high degree of architectural integrity. Historical investigation performed by Janus Research in 1995 revealed that the Florida Central & Peninsular Railroad Company sold the property, which originally consisted of 40 acres, to Mary Elizabeth Graves in 1890. It is believed that Graves sold the property prior to her death in 1924, but it was unclear when and to whom the property was sold. It is believed that the subsequent owner constructed the Mediterranean Revival style house. The property has since been subdivided and several non-historic buildings—both commercial and residential—have been constructed around the Mediterranean Revival residence. Therefore, the historic setting and landscaping have been substantially compromised.

The Mediterranean Revival style was one of the most popular styles in Florida during the 1920s boom. In the 1920s, entire Mediterranean Revival communities were constructed across Florida including Miami Shores, Fort Lauderdale's Progresso, Snell Island in St. Petersburg, and Davis Island in Tampa. This residence is typical of Mediterranean Revival style architecture found throughout the Tampa area. Moreover, 808 S.R. 574 (8HI6527) is a simplified version of the Mediterranean Revival style and lacks the ornate details of high style examples.

The community of Seffner still retains a large number of historic structures. The greatest concentration of historic buildings in Seffner lies immediately to the south of the railroad tracks. This is the only area that could potentially comprise a historic district. The residence at 808 S.R. 574 (8HI6527) lies northeast of the cluster.

The Hillsborough County Planning and Growth Management office stated in their 1998 FSF form that "This is one of the few Mediterranean Revival residential structures in unincorporated Hillsborough County. Because of the structure's excellent condition, it is potentially eligible for the NRHP and /or local register as an example of Mediterranean Revival architecture" (FSF 8HI6527). However, this 1998 evaluation did not take into account the lack of significant historical associations that Janus Research's extensive research (including chain of title search) in 1995 failed to uncover. While 8HI6527 is a good example of Mediterranean Revival style residential architecture, the lack of significant historical associations combined with the common design and the degradation of the setting and landscape features, suggest that 808 S.R. 574 is not NRHP eligible.

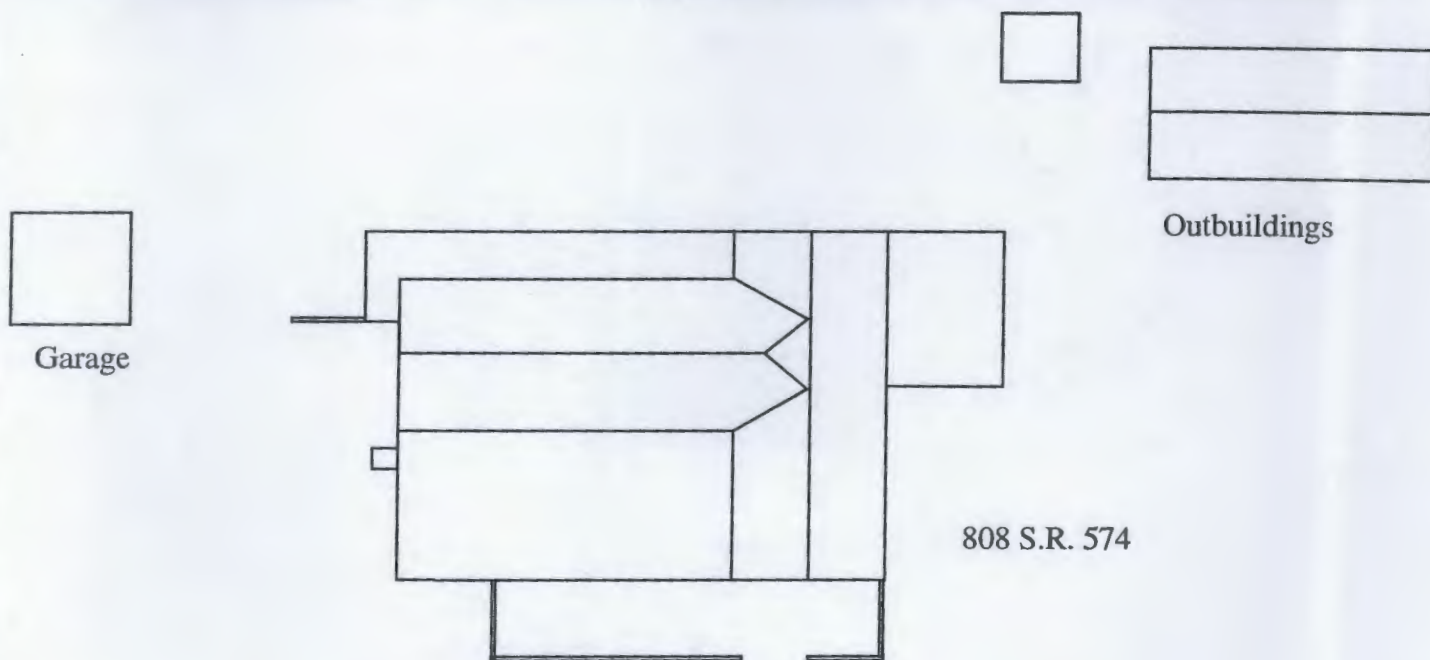





PHOTOGRAPH



STREET OR PLAT MAP




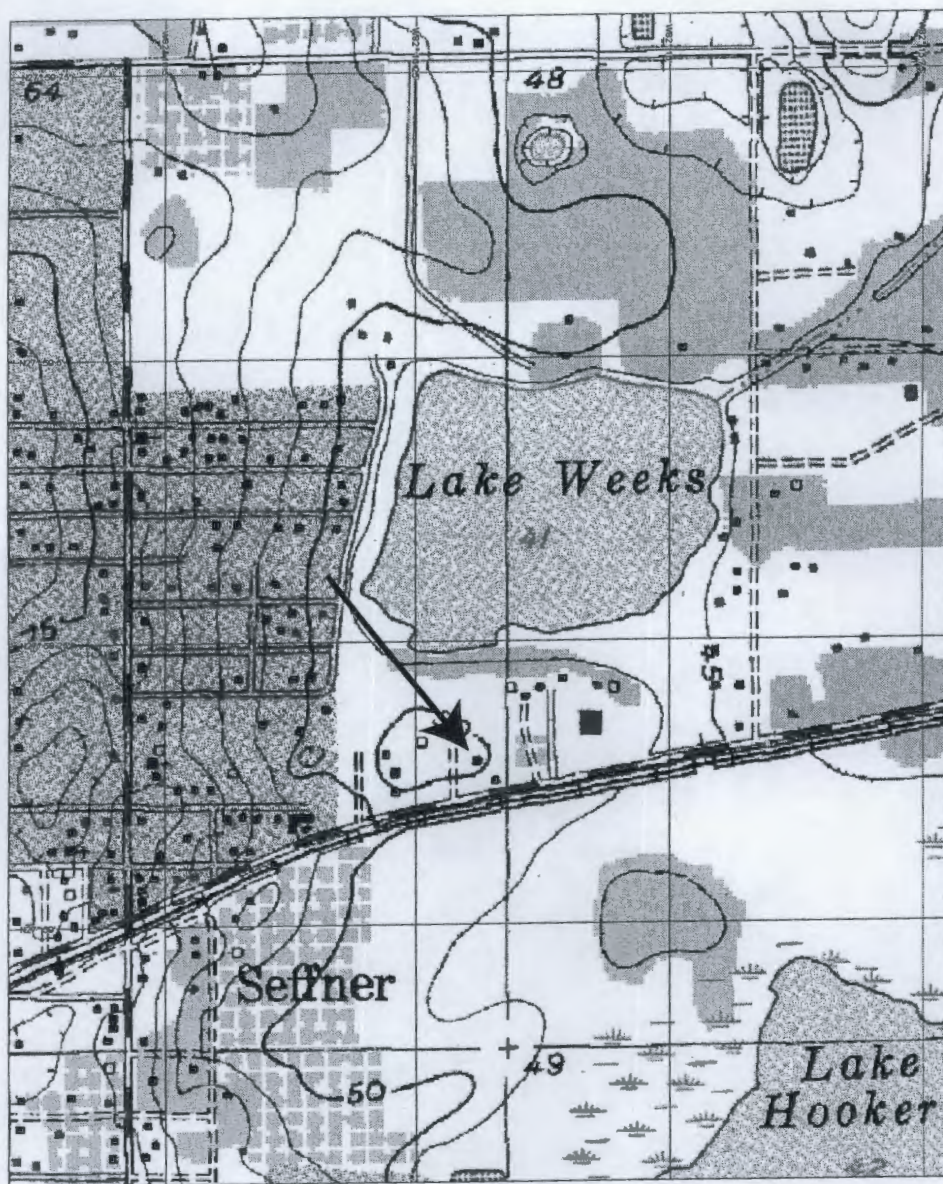
To S.R. 574







USGS MAP





N

0 100 200



# HISTORICAL STRUCTURE FORM

## FLORIDA MASTER SITE FILE

Version 3.0 11/96

Consult Guide To Historical Structure Forms for detailed instructions.

Site #8 HI6916

Recorder # 4/15

Field Date 8/10/00

Form Date 9/8/00

☒ Original☐ Update

(give site #)

Site Name(s) (address if none) 940 S.R. 574 (Dr. Martin Luther King, Jr. Blvd.) Multiple Listing [DHR only] \_\_\_\_\_  
 Survey S.R. 574 from C.R. 579 to McIntosh Road PD&E Study Survey # \_\_\_\_\_  
 National Register Category (Please check one: consult with Site File before using last four): ☒ building ☐ structure ☐ district ☐ site ☐ object

### LOCATION & IDENTIFICATION

Address (Include N,S,E,W;#;St.,Ave.,etc.) 940 S.R. 574 (Dr. Martin Luther King, Jr. Blvd.)  
 Cross Streets (nearest/between) between Chastain Road and Lenna Avenue on North  
 City/Town (within 3 miles) Seffner In Current City Limits: ☒ y ☐ n ☐ unknown  
 County Hillsborough Tax Parcel #(s) U-01-29-20-ZZZ-000002-30640.0  
 Subdivision name N/A Block N/A Lot N/A  
 Ownership (Please check one): ☐ private-profit ☒ private-individual ☐ city ☐ county ☐ Native American  
☐ private-nonprofit ☐ private-unspecified ☐ state ☐ federal ☐ foreign ☐ unknown  
 Name of Public Tract (e.g., park) \_\_\_\_\_  
 Route to (especially if no street address) \_\_\_\_\_

### MAPPING

USGS 7.5' Map Name & Date Brandon, Fla. 1956, PR 1987  
 Township 29S Range 20E Section 1 1/4 section: ☐ NW ☒ SW ☐ SE ☐ NE ☐ Irregular-name: \_\_\_\_\_  
 Landgrant \_\_\_\_\_ UTM: Zone ☐ 16 ☒ 17 Easting 375101 Northing 3096237  
 Plat or other map (map's name, location) \_\_\_\_\_

### DESCRIPTION

Style\* Frame Vernacular Exterior Plan\* Irregular Number of Stories 1  
 Structural System(s)\* Wood frame  
 Foundation: Type(s)\* Continuous Material(s)\* Masonry  
 Exterior Fabric(s)\* Vinyl siding, stucco, scored stucco  
 Roof: Type(s)\* Gable Material(s)\* Composition shingle  
 Roof secondary strucs. (dormers etc.)\* \_\_\_\_\_  
 Chimney: No. 1 Material(s)\* brick Location(s)\* exterior W wall  
 Windows (types, materials, etc.)\* 6/6 SHS, metal, individual

Main Entrance (stylistic details) \_\_\_\_\_  
 Porches: #open 1 #closed \_\_\_\_\_ #incised \_\_\_\_\_ Location(s) S  
 Porch roof type(s) Gable  
 Exterior Ornament Gable vent

Interior Plan\* unknown  
 Condition (Please check one): ☐ excellent ☒ good ☐ fair ☐ deteriorated ☐ ruinous  
 Surroundings (N=None, S=Some, M=Most, A=All/nearly all) S commercial M residential \_\_\_\_\_ institutional \_\_\_\_\_ undeveloped  
 Ancillary Features (No., type of outbuildings; major landscape features. Use continuation sheet for descriptions of interior, landscaping, etc) \_\_\_\_\_

Archaeological Remains None observed. ☐ Check if Archaeological Form completed  
 \*Consult Guide to Historical Structure Forms for preferred descriptions (coded fields at the Site File).

### DHR USE ONLY\*\*\*\*\*OFFICIAL EVALUATIONS\*\*\*\*\*DHR USE ONLY

NR DATE	KEEPER-NR ELIGIBILITY <input type="checkbox"/> yes <input type="checkbox"/> no	Date _____
	SHPO-NR ELIGIBILITY: <input type="checkbox"/> yes <input type="checkbox"/> no <input type="checkbox"/> potentially elig. <input type="checkbox"/> insufficient info	Date _____
DELIST DATE	LOCAL DESIGNATION: _____	Date _____
	Local office _____	
National Register Criteria for Evaluation <input type="checkbox"/> a <input type="checkbox"/> b <input type="checkbox"/> c <input type="checkbox"/> d (See National Register Bulletin 15, p.2)		

HISTORICAL STRUCTURE FORM  
CHINA MASTER STYLE

DATE: \_\_\_\_\_

BY: \_\_\_\_\_

FOR: \_\_\_\_\_

PROJECT: \_\_\_\_\_

LOCATION: \_\_\_\_\_

OWNER: \_\_\_\_\_

DESIGNER: \_\_\_\_\_

CONTRACTOR: \_\_\_\_\_

DATE OF CONSTRUCTION: \_\_\_\_\_

DATE OF PHOTOGRAPHY: \_\_\_\_\_

DATE OF SURVEY: \_\_\_\_\_

DATE OF DRAWING: \_\_\_\_\_

DATE OF REVISION: \_\_\_\_\_

DATE OF APPROVAL: \_\_\_\_\_

DATE OF CLOSURE: \_\_\_\_\_

DATE OF REMOVAL: \_\_\_\_\_

DATE OF RECONSTRUCTION: \_\_\_\_\_

DATE OF REPAIR: \_\_\_\_\_

DATE OF MAINTENANCE: \_\_\_\_\_

DATE OF INSPECTION: \_\_\_\_\_

DATE OF ASSESSMENT: \_\_\_\_\_

DATE OF REPORT: \_\_\_\_\_

DATE OF REVIEW: \_\_\_\_\_

DATE OF APPROVAL: \_\_\_\_\_

DATE OF CLOSURE: \_\_\_\_\_

DATE OF REMOVAL: \_\_\_\_\_

DATE OF RECONSTRUCTION: \_\_\_\_\_

DATE OF REPAIR: \_\_\_\_\_

DATE OF MAINTENANCE: \_\_\_\_\_

DATE OF INSPECTION: \_\_\_\_\_

DATE OF ASSESSMENT: \_\_\_\_\_

DATE OF REPORT: \_\_\_\_\_

DATE OF REVIEW: \_\_\_\_\_

DATE OF APPROVAL: \_\_\_\_\_

DATE OF CLOSURE: \_\_\_\_\_

DATE OF REMOVAL: \_\_\_\_\_

DATE OF RECONSTRUCTION: \_\_\_\_\_

DATE OF REPAIR: \_\_\_\_\_

DATE OF MAINTENANCE: \_\_\_\_\_

DATE OF INSPECTION: \_\_\_\_\_

DATE OF ASSESSMENT: \_\_\_\_\_

DATE OF REPORT: \_\_\_\_\_

DATE OF REVIEW: \_\_\_\_\_

DATE OF APPROVAL: \_\_\_\_\_

DATE OF CLOSURE: \_\_\_\_\_

DATE OF REMOVAL: \_\_\_\_\_

DATE OF RECONSTRUCTION: \_\_\_\_\_

DATE OF REPAIR: \_\_\_\_\_

DATE OF MAINTENANCE: \_\_\_\_\_

DATE OF INSPECTION: \_\_\_\_\_

DATE OF ASSESSMENT: \_\_\_\_\_

DATE OF REPORT: \_\_\_\_\_

DATE OF REVIEW: \_\_\_\_\_

DATE OF APPROVAL: \_\_\_\_\_

DATE OF CLOSURE: \_\_\_\_\_

DATE OF REMOVAL: \_\_\_\_\_

DATE OF RECONSTRUCTION: \_\_\_\_\_

DATE OF REPAIR: \_\_\_\_\_

DATE OF MAINTENANCE: \_\_\_\_\_

DATE OF INSPECTION: \_\_\_\_\_

DATE OF ASSESSMENT: \_\_\_\_\_

DATE OF REPORT: \_\_\_\_\_

DATE OF REVIEW: \_\_\_\_\_

DATE OF APPROVAL: \_\_\_\_\_



## HISTORICAL STRUCTURE FORM

Site # 8 HI6916

Consult Guide to Historical Structure Forms for detailed instructions

## HISTORY

Construction date: Exactly \_\_\_\_\_ (year) Approximately 1945 (year) Earlier than \_\_\_\_\_ (year) Later than \_\_\_\_\_ (year)  
 Architect (last name first): unknown Builder (last name first): unknown  
 Moves: ☐ yes ☒ no ☐ unknown Dates \_\_\_\_\_ Original address \_\_\_\_\_  
 Alterations: ☒ yes ☐ no ☐ unknown Dates ca. 1990 Nature\* replacement windows and siding  
 Additions: ☒ yes ☐ no ☐ unknown Dates ca. 1990 Nature\* Garage and room addition on west  
 Original Use\* (give date ranges) residence  
 Intermediate Use\* (give date ranges) residence  
 Present Use\* (give date ranges) residence  
 Ownership History\* (especially original owner, dates, profession, etc.) Todd and Shellie Herndon (1999 - Present)

\*Consult Guide to Historical Structure Forms for preferred descriptions (coded fields at the Site File).

## RESEARCH METHODS (Check all choices that apply; if needed write others at bottom)

- |   |   |  |  |
|---|---|--|--|
| <input type="checkbox"/> formal archaeological survey         | <input checked="" type="checkbox"/> past surveys search at FMSF | <input checked="" type="checkbox"/> local library research | <input type="checkbox"/> Sanborn maps          |
| <input type="checkbox"/> informal archaeological inspection   | <input checked="" type="checkbox"/> past sites search at FMSF   | <input type="checkbox"/> non-local library research        | <input type="checkbox"/> subdivision maps      |
| <input checked="" type="checkbox"/> Public Lands Survey (DEP) | <input type="checkbox"/> FL Archives (Gray Building)            | <input type="checkbox"/> building permits                  | <input type="checkbox"/> plat maps             |
| <input type="checkbox"/> tax records/property deeds           | <input type="checkbox"/> FL Photo Archives (Gray Building)      | <input type="checkbox"/> demolition permits                | <input type="checkbox"/> local newspaper files |
| <input checked="" type="checkbox"/> tax records only          | <input type="checkbox"/> occupant/owner interview               | <input type="checkbox"/> commercial permits                |  |
| <input type="checkbox"/> interior inspection                  | <input type="checkbox"/> neighbor interview                     | <input type="checkbox"/> occupation permits                |  |
| <input type="checkbox"/> other methods (specify) _____        |   |  |  |

## SURVEYOR'S EVALUATION OF SITE (Check one choice on each line)

Potentially eligible for local register? ☐ yes: name register at right ☒ no ☐ insufficient info Name of local register if eligible: \_\_\_\_\_  
 Individually eligible for National Register? ☐ yes ☒ no ☐ insufficient info  
 Potential contributor to Nat. Reg. district? ☐ yes ☒ no ☐ insufficient info  
 Area(s) of Historical Significance (See National Register Bulletin 15, p. 8 for categories: e.g. "architecture," "ethnic heritage," "community planning & development," etc.)  
 Community Planning and Development

Explanation of Evaluation (required, whether positive or not; limit to three lines; attach longer statement, if needed, on separate sheet)  
 Because of extensive alterations, this typical Frame Vernacular residence has lost its original architectural integrity.  
 Additionally, limited research did not reveal any significant historical associations. Thus, it does not appear that this building is eligible for the NRHP.

## DOCUMENTATION (Photos, Plans, etc.)

Bibliographic References (Use Continuation Sheet, give FMSF Manuscript # if relevant) Hillsborough County Property Appraiser's Office

Photographs (required) B&W print(s) at least 3x5, at least one main facade.  
 Location of negatives & negative numbers Archaeological Consultants, Inc. Roll 4/15-16

## RECORDER

Name (last name first)/Address/Phone/Fax/Email/Affiliation Hinder, Kimberly  
 Archaeological Consultants, Inc./ P.O. Box 5103, Sarasota, FL 34277-5103/(941)925-9906/(941)925-9767/ACIMAIN@COMPUSERVE.COM

Remember: Use a Supplement for Site Forms or other continuation sheet for descriptions that do not fit in the spaces above.

**REQUIRED:** (1) USGS 7.5' MAP WITH STRUCTURE PINPOINTED IN RED  
 (2) LARGE SCALE STREET OR PLAT MAP  
 (3) PHOTO OF MAIN FACADE, PREFER B&W, AT LEAST 3x5

# 1. GENERAL INFORMATION

2. PROJECT LOCATION AND DESCRIPTION

3. PROJECT HISTORY

4. PROJECT SCOPE AND OBJECTIVES

5. PROJECT ORGANIZATION

6. PROJECT RISK ASSESSMENT

7. PROJECT COMMUNICATION

8. PROJECT MONITORING AND EVALUATION

9. PROJECT CLOSURE

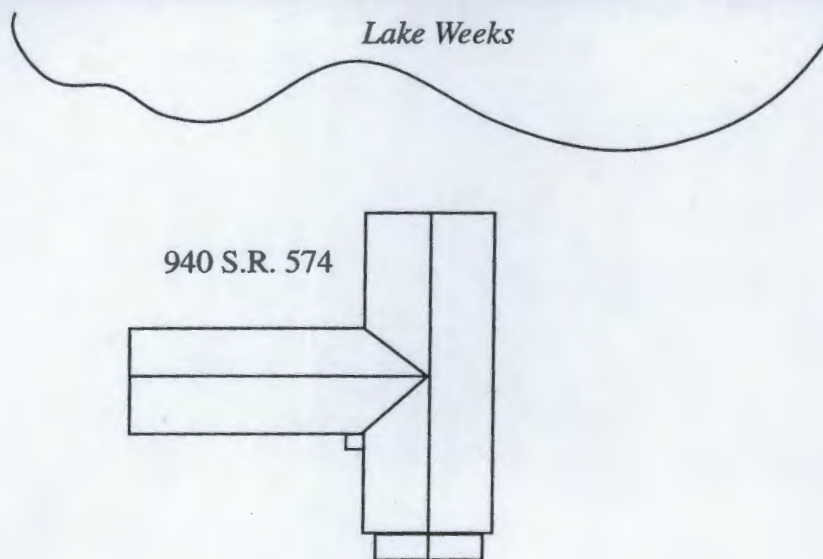
10. PROJECT APPENDICES



PHOTOGRAPH



STREET OR PLAT MAP



S.R. 574 (Martin Luther King, Jr. Blvd.)





THE JOURNAL



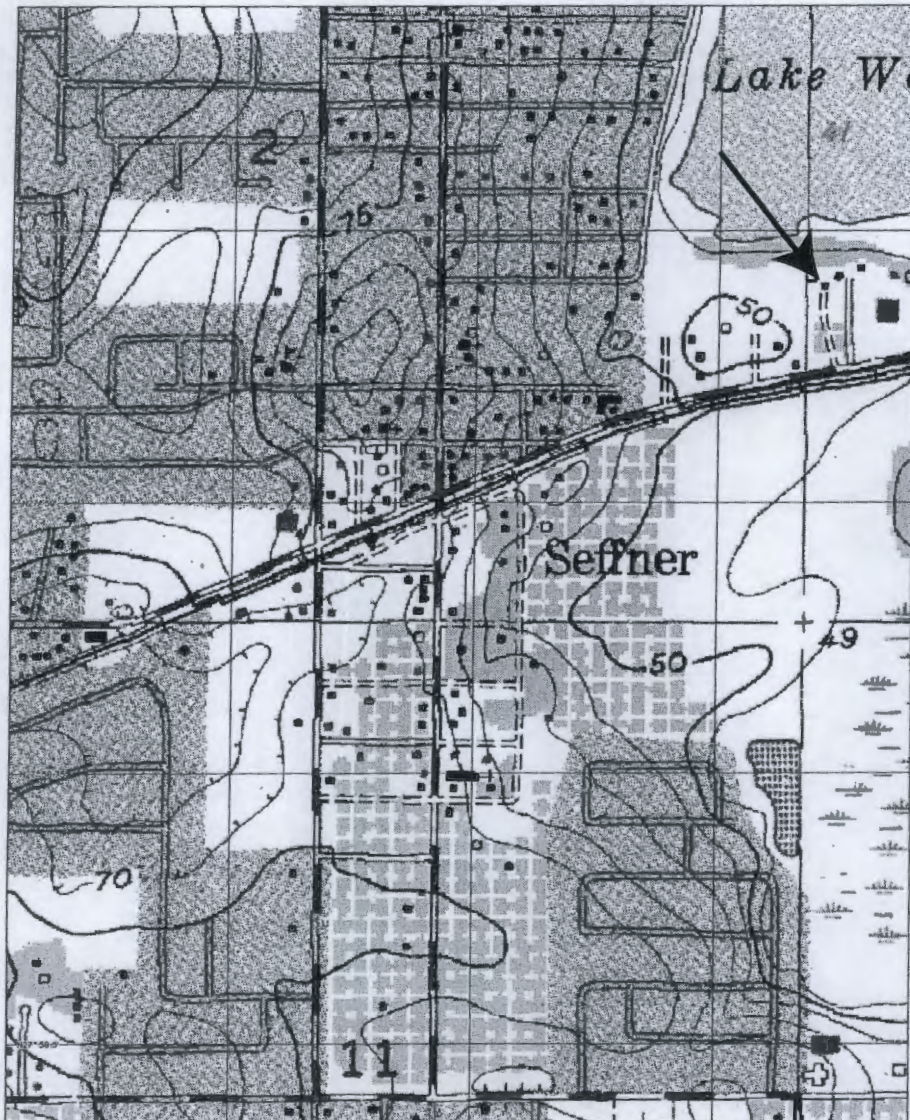


Published by the American Medical Association, 535 North Dearborn Street, Chicago, Ill.




USGS MAP

Brandon, Fla. 1956, PRr 1987



Revised 12-1-1964



1/2" = 1" (Scale)

M



Page 1  
X original  
\_\_\_ update

HISTORICAL STRUCTURE FORM  
FLORIDA MASTER SITE FILE

Site 8HI5702  
Recorder# 16

SITE NAME Duncan House  
HISTORIC CONTEXTS Depression/New Deal  
NAT. REGISTER CATEGORY Building  
OTHER NAMES OR MSF NOS None  
COUNTY Hillsborough OWNERSHIP TYPE Private - Individual  
PROJECT NAME CRAS of SR 574 DHR NO \_\_\_\_\_  
LOCATION (Attach copy of USGS map, sketch-map of immediate area)  
ADDRESS 1160 Martin Luther King Blvd. CITY Seffner GV  
VICINITY OF / ROUTE TO Northeast corner of Martin Luther King  
Blvd. and Chastain Rd.  
SUBDIVISION Unknown BLOCK NO N/A LOT NO N/A  
PLAT OR OTHER MAP FDOT Aerial Photographs  
TOWNSHIP 29S RANGE 20E SECTION 1 1/4 SW 1/4-1/4 NW  
IRREGULAR SEC? \_\_\_ y X n LAND GRANT Unknown  
USGS 7.5' MAP Brandon Quadrangle, 1956 (PR 1987)  
UTM: ZONE 17 EASTING 375540 NORTHING 3096120  
COORDINATES: LATITUDE \_\_\_ D \_\_\_ M \_\_\_ S LONGITUDE \_\_\_ D \_\_\_ M \_\_\_ S

HISTORY

ARCHITECT: Unknown  
BUILDER: Unknown  
CONST DATE 1935 CIRCA C RESTORATION DATE(S): N/A  
MODIFICATION DATE(S): Unknown  
MOVE: DATE N/A ORIG LOCATION N/A  
ORIGINAL USE(S) Private Residence  
PRESENT USE(S) Private Residence

DESCRIPTION

STYLE Frame Vernacular  
PLAN: EXTERIOR Rectangular  
INTERIOR Unknown  
NO.: STORIES 1.0 OUTBLDGS 1 PORCHES 2 DORMERS 0  
STRUCTURAL SYSTEM(S) Wood frame  
EXTERIOR FABRIC(S) Asbestos shingles  
FOUNDATION: TYPE Pier MATLS Concrete block  
INFILL Lattice  
PORCHES S/entry/deck; N/entry/deck  
ROOF: TYPE Gable, shed SURFACING Corrugated sheet metal  
SECONDARY STRUCS. None  
CHIMNEY: NO 0 MTLs N/A LOCNS N/A  
WINDOWS Awning, metal, 3 & 4; SHS, metal, 2/2

EXTERIOR None  
CONDITION Fair SURROUNDINGS Rural/residential  
NARRATIVE (general, interior, landscape, context; 3 lines only)  
A metal garage is located to the north of the house. Additions  
have been appended to the north and south elevations. All original  
windows have been replaced.

ARCHAEOLOGICAL REMAINS AT THE SITE

FMSF ARCHAEOLOGICAL FORM COMPLETED? \_\_\_ y X n (IF Y, ATTACH)  
ARTIFACTS OR OTHER REMAINS None observed.





## RECORDER'S EVALUATION OF SITE

AREAS OF SIGNIFICANCE Community Planning and Development.

ELIGIBLE FOR NAT. REGISTER? y Xn likely, need info insf inf  
SIGNIF. AS PART OF DISTRICT? y Xn likely, need info insf inf  
SIGNIFICANT AT LOCAL LEVEL? y Xn likely, need info insf inf

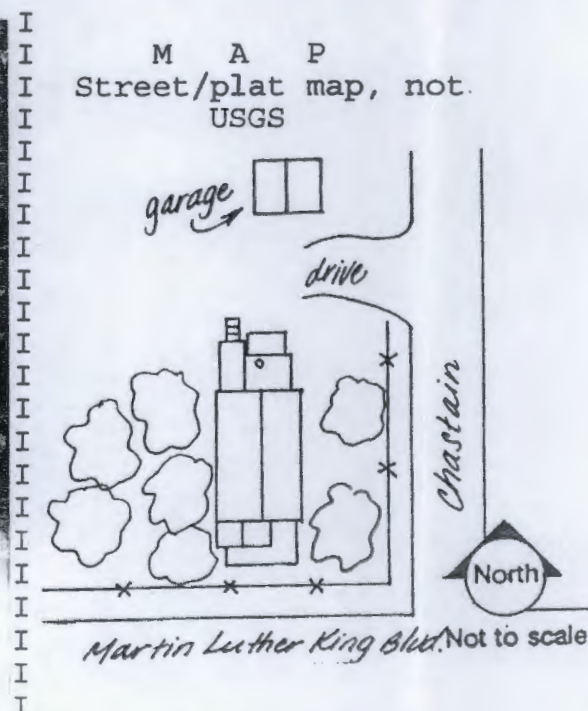
## SUMMARY ON SIGNIFICANCE (Limit to three lines provided; see page 3)

This simple Frame Vernacular building has been modified and lacks  
known significant historical associations. It is considered not  
eligible for listing on the NRHP.

\* \* \*DHR USE ONLY\* \* \* \* \* \*DHR USE ONLY \* \*  
\*  
\* DATE LISTED ON NR  
\* KEEPER DETERMINATION OF ELIG. (DATE): -YES \_\_\_\_\_ -NO \_\_\_\_\_  
\* SHPO EVALUATION OF ELIGIBILITY (DATE): -YES \_\_\_\_\_ -NO \_\_\_\_\_  
\* LOCAL DETERMINATION OF ELIG. (DATE): -YES \_\_\_\_\_ -NO \_\_\_\_\_  
\* OFFICE \_\_\_\_\_  
\*  
\* \* \*DHR USE ONLY\* \* \* \* \* \*DHR USE ONLY \* \*

RECORDER INFORMATION: NAME S. Anderson, S. Hochberg, D. VanDePutte  
DATE: 19951023 AFFILIATION PIPER ARCHAEOLOGY/JANUS RESEARCH

## PHOTOGRAPHS (Attach a labeled print bigger than contact size)

LOCATION OF NEGATIVES PIPER ARCHAEOLOGY / JANUS RESEARCHNEGATIVE NUMBERS Roll 9503-DV-3, Exp.2 (Facing SW)

REQUIRED: USGS MAP OR COPY WITH SITE LOCATION MARKED

THE FOLLOWING INFORMATION IS FOR YOUR INFORMATION ONLY. IT IS NOT TO BE USED FOR ANY OTHER PURPOSE.

1. The first part of the document is a list of the names of the persons who have been assigned to the various projects. The names are listed in alphabetical order.

2. The second part of the document is a list of the projects that have been assigned to the various persons. The projects are listed in alphabetical order.

3. The third part of the document is a list of the dates when the various projects were completed. The dates are listed in chronological order.

4. The fourth part of the document is a list of the names of the persons who have been assigned to the various projects. The names are listed in alphabetical order.

5. The fifth part of the document is a list of the projects that have been assigned to the various persons. The projects are listed in alphabetical order.

6. The sixth part of the document is a list of the dates when the various projects were completed. The dates are listed in chronological order.

7. The seventh part of the document is a list of the names of the persons who have been assigned to the various projects. The names are listed in alphabetical order.

8. The eighth part of the document is a list of the projects that have been assigned to the various persons. The projects are listed in alphabetical order.

9. The ninth part of the document is a list of the dates when the various projects were completed. The dates are listed in chronological order.

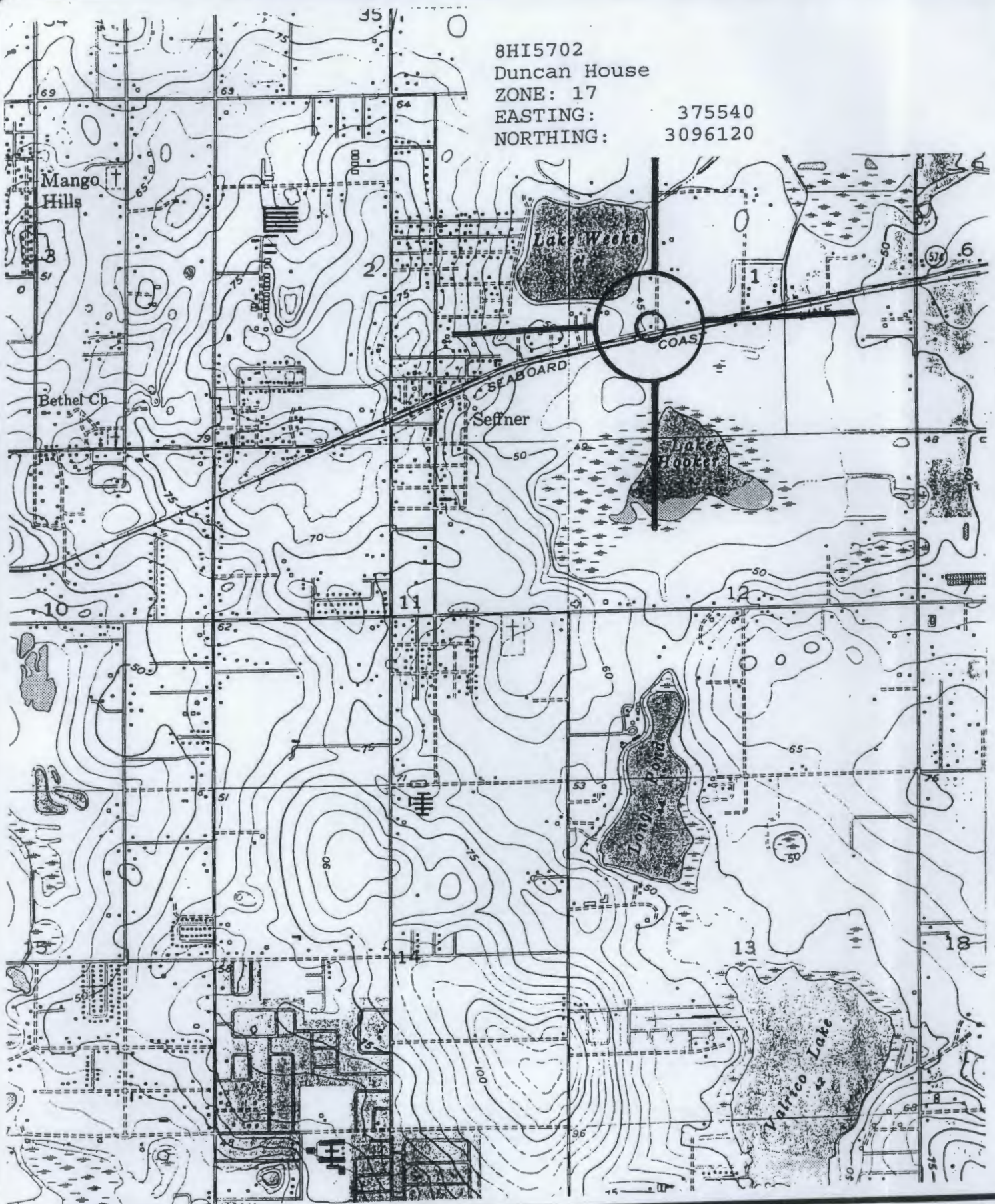
10. The tenth part of the document is a list of the names of the persons who have been assigned to the various projects. The names are listed in alphabetical order.






8HI5702  
Duncan House  
ZONE: 17  
EASTING:  
NORTHING:

375540  
3096120



Brandon, Fla. Quadrangle  
USGS 7.5 Minute Series (Topographic)  
1956 Photorevised 1969  
Scale: 1:24 000





1750

Map of the River  
and the surrounding  
area



X original  
\_\_\_ updateRecorder# 17

SITE NAME Gunters Septic Tank  
HISTORIC CONTEXTS Boom Times  
NAT. REGISTER CATEGORY Building  
OTHER NAMES OR MSF NOS None  
COUNTY Hillsborough OWNERSHIP TYPE Private - Individual  
PROJECT NAME CRAS of SR 574 DHR NO \_\_\_\_\_  
LOCATION (Attach copy of USGS map, sketch-map of immediate area)  
ADDRESS 1434 Martin Luther King Blvd. CITY Seffner (GV)  
VICINITY OF / ROUTE TO North side of Martin Luther King Blvd.,  
between Chastain Rd. and Valrico Rd.  
SUBDIVISION Unknown BLOCK NO N/A LOT NO N/A  
PLAT OR OTHER MAP FDOT Aerial Photographs  
TOWNSHIP 29S RANGE 20E SECTION 1 1/4 SE 1/4-1/4 NW  
IRREGULAR SEC? \_\_\_ y X n LAND GRANT Unknown  
USGS 7.5' MAP Brandon Quadrangle, 1956 (PR 1987)  
UTM: ZONE 17 EASTING 376100 NORTHING 3096200  
COORDINATES: LATITUDE \_\_\_ D \_\_\_ M \_\_\_ S LONGITUDE \_\_\_ D \_\_\_ M \_\_\_ S

## HISTORY

ARCHITECT: Unknown  
BUILDER: Unknown  
CONST DATE 1925 CIRCA C RESTORATION DATE(S): N/A  
MODIFICATION DATE(S): Unknown  
MOVE: DATE N/A ORIG LOCATION N/A  
ORIGINAL USE(S) Auto dealership  
PRESENT USE(S) Storage

## DESCRIPTION

STYLE Frame/Masonry Vernacular  
PLAN: EXTERIOR Irregular  
INTERIOR Unknown  
NO.: STORIES 1.0 OUTBLDGS 1 PORCHES 1 DORMERS 0  
STRUCTURAL SYSTEM(S) Wood frame/masonry  
EXTERIOR FABRIC(S) Wood drop, concrete block on addition  
FOUNDATION: TYPE Continuous MATLS Concrete block  
INFILL N/A  
PORCHES N/1 bay/metal supports/shed roof/NE  
ROOF: TYPE Hip, shed, flat SURFACING Corrugated sheet metal  
SECONDARY STRUCS. None  
CHIMNEY: NO 1 MTLs Concrete LOCNS Center  
WINDOWS SHS, metal, 2/2; Commercial pivot, metal, 6

EXTERIOR Wood  
CONDITION Good SURROUNDINGS Rural

NARRATIVE (general, interior, landscape, context; 3 lines only)  
Features include exposed rafter tails and a stepped parapet wall on  
the addition. This building was originally a showroom for Model-T  
Fords. The outbuilding is a "pole-barn".

## ARCHAEOLOGICAL REMAINS AT THE SITE

FMSF ARCHAEOLOGICAL FORM COMPLETED? \_\_\_ y X n (IF Y, ATTACH)  
ARTIFACTS OR OTHER REMAINS None observed.

RESEARCH REPORT  
ON THE  
EFFECTS OF  
STRESS ON  
HUMAN PERFORMANCE

1. Introduction  
2. Literature Review  
3. Methodology  
4. Results  
5. Discussion  
6. Conclusion  
7. References  
8. Appendix  
9. Glossary  
10. Acknowledgements  
11. Biographical Sketch  
12. Distribution Statement  
13. Report Number  
14. Date  
15. Author  
16. Title  
17. Abstract  
18. Summary  
19. Introduction  
20. Objectives  
21. Hypotheses  
22. Method  
23. Results  
24. Discussion  
25. Conclusion  
26. References  
27. Appendix  
28. Glossary  
29. Acknowledgements  
30. Biographical Sketch  
31. Distribution Statement  
32. Report Number  
33. Date  
34. Author  
35. Title  
36. Abstract  
37. Summary  
38. Introduction  
39. Objectives  
40. Hypotheses  
41. Method  
42. Results  
43. Discussion  
44. Conclusion  
45. References  
46. Appendix  
47. Glossary  
48. Acknowledgements  
49. Biographical Sketch  
50. Distribution Statement  
51. Report Number  
52. Date  
53. Author  
54. Title  
55. Abstract  
56. Summary  
57. Introduction  
58. Objectives  
59. Hypotheses  
60. Method  
61. Results  
62. Discussion  
63. Conclusion  
64. References  
65. Appendix  
66. Glossary  
67. Acknowledgements  
68. Biographical Sketch  
69. Distribution Statement  
70. Report Number  
71. Date  
72. Author  
73. Title  
74. Abstract  
75. Summary  
76. Introduction  
77. Objectives  
78. Hypotheses  
79. Method  
80. Results  
81. Discussion  
82. Conclusion  
83. References  
84. Appendix  
85. Glossary  
86. Acknowledgements  
87. Biographical Sketch  
88. Distribution Statement  
89. Report Number  
90. Date  
91. Author  
92. Title  
93. Abstract  
94. Summary  
95. Introduction  
96. Objectives  
97. Hypotheses  
98. Method  
99. Results  
100. Discussion  
101. Conclusion  
102. References  
103. Appendix  
104. Glossary  
105. Acknowledgements  
106. Biographical Sketch  
107. Distribution Statement  
108. Report Number  
109. Date  
110. Author  
111. Title  
112. Abstract  
113. Summary  
114. Introduction  
115. Objectives  
116. Hypotheses  
117. Method  
118. Results  
119. Discussion  
120. Conclusion  
121. References  
122. Appendix  
123. Glossary  
124. Acknowledgements  
125. Biographical Sketch  
126. Distribution Statement  
127. Report Number  
128. Date  
129. Author  
130. Title  
131. Abstract  
132. Summary  
133. Introduction  
134. Objectives  
135. Hypotheses  
136. Method  
137. Results  
138. Discussion  
139. Conclusion  
140. References  
141. Appendix  
142. Glossary  
143. Acknowledgements  
144. Biographical Sketch  
145. Distribution Statement  
146. Report Number  
147. Date  
148. Author  
149. Title  
150. Abstract  
151. Summary  
152. Introduction  
153. Objectives  
154. Hypotheses  
155. Method  
156. Results  
157. Discussion  
158. Conclusion  
159. References  
160. Appendix  
161. Glossary  
162. Acknowledgements  
163. Biographical Sketch  
164. Distribution Statement  
165. Report Number  
166. Date  
167. Author  
168. Title  
169. Abstract  
170. Summary  
171. Introduction  
172. Objectives  
173. Hypotheses  
174. Method  
175. Results  
176. Discussion  
177. Conclusion  
178. References  
179. Appendix  
180. Glossary  
181. Acknowledgements  
182. Biographical Sketch  
183. Distribution Statement  
184. Report Number  
185. Date  
186. Author  
187. Title  
188. Abstract  
189. Summary  
190. Introduction  
191. Objectives  
192. Hypotheses  
193. Method  
194. Results  
195. Discussion  
196. Conclusion  
197. References  
198. Appendix  
199. Glossary  
200. Acknowledgements  
201. Biographical Sketch  
202. Distribution Statement  
203. Report Number  
204. Date  
205. Author  
206. Title  
207. Abstract  
208. Summary  
209. Introduction  
210. Objectives  
211. Hypotheses  
212. Method  
213. Results  
214. Discussion  
215. Conclusion  
216. References  
217. Appendix  
218. Glossary  
219. Acknowledgements  
220. Biographical Sketch  
221. Distribution Statement  
222. Report Number  
223. Date  
224. Author  
225. Title  
226. Abstract  
227. Summary  
228. Introduction  
229. Objectives  
230. Hypotheses  
231. Method  
232. Results  
233. Discussion  
234. Conclusion  
235. References  
236. Appendix  
237. Glossary  
238. Acknowledgements  
239. Biographical Sketch  
240. Distribution Statement  
241. Report Number  
242. Date  
243. Author  
244. Title  
245. Abstract  
246. Summary  
247. Introduction  
248. Objectives  
249. Hypotheses  
250. Method  
251. Results  
252. Discussion  
253. Conclusion  
254. References  
255. Appendix  
256. Glossary  
257. Acknowledgements  
258. Biographical Sketch  
259. Distribution Statement  
260. Report Number  
261. Date  
262. Author  
263. Title  
264. Abstract  
265. Summary  
266. Introduction  
267. Objectives  
268. Hypotheses  
269. Method  
270. Results  
271. Discussion  
272. Conclusion  
273. References  
274. Appendix  
275. Glossary  
276. Acknowledgements  
277. Biographical Sketch  
278. Distribution Statement  
279. Report Number  
280. Date  
281. Author  
282. Title  
283. Abstract  
284. Summary  
285. Introduction  
286. Objectives  
287. Hypotheses  
288. Method  
289. Results  
290. Discussion  
291. Conclusion  
292. References  
293. Appendix  
294. Glossary  
295. Acknowledgements  
296. Biographical Sketch  
297. Distribution Statement  
298. Report Number  
299. Date  
300. Author  
301. Title  
302. Abstract  
303. Summary  
304. Introduction  
305. Objectives  
306. Hypotheses  
307. Method  
308. Results  
309. Discussion  
310. Conclusion  
311. References  
312. Appendix  
313. Glossary  
314. Acknowledgements  
315. Biographical Sketch  
316. Distribution Statement  
317. Report Number  
318. Date  
319. Author  
320. Title  
321. Abstract  
322. Summary  
323. Introduction  
324. Objectives  
325. Hypotheses  
326. Method  
327. Results  
328. Discussion  
329. Conclusion  
330. References  
331. Appendix  
332. Glossary  
333. Acknowledgements  
334. Biographical Sketch  
335. Distribution Statement  
336. Report Number  
337. Date  
338. Author  
339. Title  
340. Abstract  
341. Summary  
342. Introduction  
343. Objectives  
344. Hypotheses  
345. Method  
346. Results  
347. Discussion  
348. Conclusion  
349. References  
350. Appendix  
351. Glossary  
352. Acknowledgements  
353. Biographical Sketch  
354. Distribution Statement  
355. Report Number  
356. Date  
357. Author  
358. Title  
359. Abstract  
360. Summary  
361. Introduction  
362. Objectives  
363. Hypotheses  
364. Method  
365. Results  
366. Discussion  
367. Conclusion  
368. References  
369. Appendix  
370. Glossary  
371. Acknowledgements  
372. Biographical Sketch  
373. Distribution Statement  
374. Report Number  
375. Date  
376. Author  
377. Title  
378. Abstract  
379. Summary  
380. Introduction  
381. Objectives  
382. Hypotheses  
383. Method  
384. Results  
385. Discussion  
386. Conclusion  
387. References  
388. Appendix  
389. Glossary  
390. Acknowledgements  
391. Biographical Sketch  
392. Distribution Statement  
393. Report Number  
394. Date  
395. Author  
396. Title  
397. Abstract  
398. Summary  
399. Introduction  
400. Objectives  
401. Hypotheses  
402. Method  
403. Results  
404. Discussion  
405. Conclusion  
406. References  
407. Appendix  
408. Glossary  
409. Acknowledgements  
410. Biographical Sketch  
411. Distribution Statement  
412. Report Number  
413. Date  
414. Author  
415. Title  
416. Abstract  
417. Summary  
418. Introduction  
419. Objectives  
420. Hypotheses  
421. Method  
422. Results  
423. Discussion  
424. Conclusion  
425. References  
426. Appendix  
427. Glossary  
428. Acknowledgements  
429. Biographical Sketch  
430. Distribution Statement  
431. Report Number  
432. Date  
433. Author  
434. Title  
435. Abstract  
436. Summary  
437. Introduction  
438. Objectives  
439. Hypotheses  
440. Method  
441. Results  
442. Discussion  
443. Conclusion  
444. References  
445. Appendix  
446. Glossary  
447. Acknowledgements  
448. Biographical Sketch  
449. Distribution Statement  
450. Report Number  
451. Date  
452. Author  
453. Title  
454. Abstract  
455. Summary  
456. Introduction  
457. Objectives  
458. Hypotheses  
459. Method  
460. Results  
461. Discussion  
462. Conclusion  
463. References  
464. Appendix  
465. Glossary  
466. Acknowledgements  
467. Biographical Sketch  
468. Distribution Statement  
469. Report Number  
470. Date  
471. Author  
472. Title  
473. Abstract  
474. Summary  
475. Introduction  
476. Objectives  
477. Hypotheses  
478. Method  
479. Results  
480. Discussion  
481. Conclusion  
482. References  
483. Appendix  
484. Glossary  
485. Acknowledgements  
486. Biographical Sketch  
487. Distribution Statement  
488. Report Number  
489. Date  
490. Author  
491. Title  
492. Abstract  
493. Summary  
494. Introduction  
495. Objectives  
496. Hypotheses  
497. Method  
498. Results  
499. Discussion  
500. Conclusion  
501. References  
502. Appendix  
503. Glossary  
504. Acknowledgements  
505. Biographical Sketch  
506. Distribution Statement  
507. Report Number  
508. Date  
509. Author  
510. Title  
511. Abstract  
512. Summary  
513. Introduction  
514. Objectives  
515. Hypotheses  
516. Method  
517. Results  
518. Discussion  
519. Conclusion  
520. References  
521. Appendix  
522. Glossary  
523. Acknowledgements  
524. Biographical Sketch  
525. Distribution Statement  
526. Report Number  
527. Date  
528. Author  
529. Title  
530. Abstract  
531. Summary  
532. Introduction  
533. Objectives  
534. Hypotheses  
535. Method  
536. Results  
537. Discussion  
538. Conclusion  
539. References  
540. Appendix  
541. Glossary  
542. Acknowledgements  
543. Biographical Sketch  
544. Distribution Statement  
545. Report Number  
546. Date  
547. Author  
548. Title  
549. Abstract  
550. Summary  
551. Introduction  
552. Objectives  
553. Hypotheses  
554. Method  
555. Results  
556. Discussion  
557. Conclusion  
558. References  
559. Appendix  
560. Glossary  
561. Acknowledgements  
562. Biographical Sketch  
563. Distribution Statement  
564. Report Number  
565. Date  
566. Author  
567. Title  
568. Abstract  
569. Summary  
570. Introduction  
571. Objectives  
572. Hypotheses  
573. Method  
574. Results  
575. Discussion  
576. Conclusion  
577. References  
578. Appendix  
579. Glossary  
580. Acknowledgements  
581. Biographical Sketch  
582. Distribution Statement  
583. Report Number  
584. Date  
585. Author  
586. Title  
587. Abstract  
588. Summary  
589. Introduction  
590. Objectives  
591. Hypotheses  
592. Method  
593. Results  
594. Discussion  
595. Conclusion  
596. References  
597. Appendix  
598. Glossary  
599. Acknowledgements  
600. Biographical Sketch  
601. Distribution Statement  
602. Report Number  
603. Date  
604. Author  
605. Title  
606. Abstract  
607. Summary  
608. Introduction  
609. Objectives  
610. Hypotheses  
611. Method  
612. Results  
613. Discussion  
614. Conclusion  
615. References  
616. Appendix  
617. Glossary  
618. Acknowledgements  
619. Biographical Sketch  
620. Distribution Statement  
621. Report Number  
622. Date  
623. Author  
624. Title  
625. Abstract  
626. Summary  
627. Introduction  
628. Objectives  
629. Hypotheses  
630. Method  
631. Results  
632. Discussion  
633. Conclusion  
634. References  
635. Appendix  
636. Glossary  
637. Acknowledgements  
638. Biographical Sketch  
639. Distribution Statement  
640. Report Number  
641. Date  
642. Author  
643. Title  
644. Abstract  
645. Summary  
646. Introduction  
647. Objectives  
648. Hypotheses  
649. Method  
650. Results  
651. Discussion  
652. Conclusion  
653. References  
654. Appendix  
655. Glossary  
656. Acknowledgements  
657. Biographical Sketch  
658. Distribution Statement  
659. Report Number  
660. Date  
661. Author  
662. Title  
663. Abstract  
664. Summary  
665. Introduction  
666. Objectives  
667. Hypotheses  
668. Method  
669. Results  
670. Discussion  
671. Conclusion  
672. References  
673. Appendix  
674. Glossary  
675. Acknowledgements  
676. Biographical Sketch  
677. Distribution Statement  
678. Report Number  
679. Date  
680. Author  
681. Title  
682. Abstract  
683. Summary  
684. Introduction  
685. Objectives  
686. Hypotheses  
687. Method  
688. Results  
689. Discussion  
690. Conclusion  
691. References  
692. Appendix  
693. Glossary  
694. Acknowledgements  
695. Biographical Sketch  
696. Distribution Statement  
697. Report Number  
698. Date  
699. Author  
700. Title  
701. Abstract  
702. Summary  
703. Introduction  
704. Objectives  
705. Hypotheses  
706. Method  
707. Results  
708. Discussion  
709. Conclusion  
710. References  
711. Appendix  
712. Glossary  
713. Acknowledgements  
714. Biographical Sketch  
715. Distribution Statement  
716. Report Number  
717. Date  
718. Author  
719. Title  
720. Abstract  
721. Summary  
722. Introduction  
723. Objectives  
724. Hypotheses  
725. Method  
726. Results  
727. Discussion  
728. Conclusion  
729. References  
730. Appendix  
731. Glossary  
732. Acknowledgements  
733. Biographical Sketch  
734. Distribution Statement  
735. Report Number  
736. Date  
737. Author  
738. Title  
739. Abstract  
740. Summary  
741. Introduction  
742. Objectives  
743. Hypotheses  
744. Method  
745. Results  
746. Discussion  
747. Conclusion  
748. References  
749. Appendix  
750. Glossary  
751. Acknowledgements  
752. Biographical Sketch  
753. Distribution Statement  
754. Report Number  
755. Date  
756. Author  
757. Title  
758. Abstract  
759. Summary  
760. Introduction  
761. Objectives  
762. Hypotheses  
763. Method  
764. Results  
765. Discussion  
766. Conclusion  
767. References  
768. Appendix  
769. Glossary  
770. Acknowledgements  
771. Biographical Sketch  
772. Distribution Statement  
773. Report Number  
774. Date  
775. Author  
776. Title  
777. Abstract  
778. Summary  
779. Introduction  
780. Objectives  
781. Hypotheses  
782. Method  
783. Results  
784. Discussion  
785. Conclusion  
786. References  
787. Appendix  
788. Glossary  
789. Acknowledgements  
790. Biographical Sketch  
791. Distribution Statement  
792. Report Number  
793. Date  
794. Author  
795. Title  
796. Abstract  
797. Summary  
798. Introduction  
799. Objectives  
800. Hypotheses  
801. Method  
802. Results  
803. Discussion  
804. Conclusion  
805. References  
806. Appendix  
807. Glossary  
808. Acknowledgements  
809. Biographical Sketch  
810. Distribution Statement  
811. Report Number  
812. Date  
813. Author  
814. Title  
815. Abstract  
816. Summary  
817. Introduction  
818. Objectives  
819. Hypotheses  
820. Method  
821. Results  
822. Discussion  
823. Conclusion  
824. References  
825. Appendix  
826. Glossary  
827. Acknowledgements  
828. Biographical Sketch  
829. Distribution Statement  
830. Report Number  
831. Date  
832. Author  
833. Title  
834. Abstract  
835. Summary  
836. Introduction  
837. Objectives  
838. Hypotheses  
839. Method  
840. Results  
841. Discussion  
842. Conclusion  
843. References  
844. Appendix  
845. Glossary  
846. Acknowledgements  
847. Biographical Sketch  
848. Distribution Statement  
849. Report Number  
850. Date  
851. Author  
852. Title  
853. Abstract  
854. Summary  
855. Introduction  
856. Objectives  
857. Hypotheses  
858. Method  
859. Results  
860. Discussion  
861. Conclusion  
862. References  
863. Appendix  
864. Glossary  
865. Acknowledgements  
866. Biographical Sketch  
867. Distribution Statement  
868. Report Number  
869. Date  
870. Author  
871. Title  
872. Abstract  
873. Summary  
874. Introduction  
875. Objectives  
876. Hypotheses  
877. Method  
878. Results  
879. Discussion  
880. Conclusion  
881. References  
882. Appendix  
883. Glossary  
884. Acknowledgements  
885. Biographical Sketch  
886. Distribution Statement  
887. Report Number  
888. Date  
889. Author  
890. Title  
891. Abstract  
892. Summary  
893. Introduction  
894. Objectives  
895. Hypotheses  
896. Method  
897. Results  
898. Discussion  
899. Conclusion  
900. References  
901. Appendix  
902. Glossary  
903. Acknowledgements  
904. Biographical Sketch  
905. Distribution Statement  
906. Report Number  
907. Date  
908. Author  
909. Title  
910. Abstract  
911. Summary  
912. Introduction  
913. Objectives  
914. Hypotheses  
915. Method  
916. Results  
917. Discussion  
918. Conclusion  
919. References  
920. Appendix  
921. Glossary  
922. Acknowledgements  
923. Biographical Sketch  
924. Distribution Statement  
925. Report Number  
926. Date  
927. Author  
928. Title  
929. Abstract  
930. Summary  
931. Introduction  
932. Objectives  
933. Hypotheses  
934. Method  
935. Results  
936. Discussion  
937. Conclusion  
938. References  
939. Appendix  
940. Glossary  
941. Acknowledgements  
942. Biographical Sketch  
943. Distribution Statement  
944. Report Number  
945. Date  
946. Author  
947. Title  
948. Abstract  
949. Summary  
950. Introduction  
951. Objectives  
952. Hypotheses  
953. Method  
954. Results  
955. Discussion  
956. Conclusion  
957. References  
958. Appendix  
959. Glossary  
960. Acknowledgements  
961. Biographical Sketch  
962. Distribution Statement  
963. Report Number  
964. Date  
965. Author  
966. Title  
967. Abstract  
968. Summary  
969. Introduction  
970. Objectives  
971. Hypotheses  
972. Method  
973. Results  
974. Discussion  
975. Conclusion  
976. References  
977. Appendix  
978. Glossary  
979. Acknowledgements  
980. Biographical Sketch  
981. Distribution Statement  
982. Report Number  
983. Date  
984. Author  
985. Title  
986. Abstract  
987. Summary  
988. Introduction  
989. Objectives  
990. Hypotheses  
991. Method  
992. Results  
993. Discussion  
994. Conclusion  
995. References  
996. Appendix  
997. Glossary  
998. Acknowledgements  
999. Biographical Sketch  
1000. Distribution Statement  
1001. Report Number  
1002. Date  
1003. Author  
1004. Title  
1005. Abstract  
1006. Summary  
1007. Introduction  
1008. Objectives  
1009. Hypotheses  
1010. Method  
1011. Results  
1012. Discussion  
1013. Conclusion  
1014. References  
1015. Appendix  
1016. Glossary  
1017. Acknowledgements  
1018. Biographical Sketch  
1019. Distribution Statement  
1020. Report Number  
1021. Date  
1022. Author  
1023. Title  
1024. Abstract  
1025. Summary  
1026. Introduction  
1027. Objectives  
1028. Hypotheses  
1029. Method  
1030. Results  
1031. Discussion  
1032. Conclusion  
1033. References  
1034. Appendix  
1035. Glossary  
1036. Acknowledgements  
1037. Biographical Sketch  
1038. Distribution Statement  
1039. Report Number  
1040. Date  
1041. Author  
1042. Title  
1043. Abstract  
1044. Summary  
1045. Introduction  
1046. Objectives  
1047. Hypotheses  
1048. Method  
1049. Results  
1050. Discussion  
1051. Conclusion  
1052. References  
1053. Appendix  
1054. Glossary  
1055. Acknowledgements  
1056. Biographical Sketch  
1057. Distribution Statement  
1058. Report Number  
1059. Date  
1060. Author  
1061. Title  
1062. Abstract  
1063. Summary  
1064. Introduction  
1065. Objectives  
1066. Hypotheses  
1067. Method  
1068. Results  
1069. Discussion  
1070. Conclusion  
1071. References  
1072. Appendix  
1073. Glossary  
1074. Acknowledgements  
1075. Biographical Sketch  
1076. Distribution Statement  
1077. Report Number  
1078. Date  
1079. Author  
1080. Title  
1081. Abstract  
1082. Summary  
1083. Introduction  
1084. Objectives  
1085. Hypotheses  
1086. Method  
1087. Results  
1088. Discussion  
1089. Conclusion  
1090. References  
1091. Appendix  
1092. Glossary  
1093. Acknowledgements  
1094. Biographical Sketch  
1095. Distribution Statement  
1096. Report Number  
1097. Date  
1098. Author  
1099. Title  
1100. Abstract  
1101. Summary  
1102. Introduction  
1103. Objectives  
1104. Hypotheses  
1105. Method  
1106. Results  
1107. Discussion  
1108. Conclusion  
1109. References  
1110. Appendix  
1111. Glossary  
1112. Acknowledgements  
1113. Biographical Sketch  
1114. Distribution Statement  
1115. Report Number  
1116. Date  
1117. Author  
1118. Title  
1119. Abstract  
1120. Summary  
1121. Introduction  
1122. Objectives  
1123. Hypotheses  
1124. Method  
1125. Results  
1126. Discussion  
1127. Conclusion  
1128. References  
1129. Appendix  
1130. Glossary  
1131. Acknowledgements  
1132. Biographical Sketch  
1133. Distribution Statement  
1134. Report Number  
1135. Date  
1136. Author  
1137. Title  
1138. Abstract  
1139. Summary  
1140. Introduction  
1141. Objectives  
1142. Hypotheses  
1143. Method  
1144. Results  
1145. Discussion  
1146. Conclusion  
1147. References  
1148. Appendix  
1149. Glossary  
1150. Acknowledgements  
1151. Biographical Sketch  
1152. Distribution Statement  
1153. Report Number  
1154. Date  
1155. Author  
1156. Title  
1157. Abstract  
1158. Summary  
1159. Introduction  
1160. Objectives  
1161. Hypotheses  
1162. Method  
1163. Results  
1164. Discussion  
1165. Conclusion  
1166. References  
1167. Appendix  
1168. Glossary  
1169. Acknowledgements  
1170. Biographical Sketch  
1171. Distribution Statement  
1172. Report Number  
1173. Date  
1174. Author  
1175. Title  
1176. Abstract  
1177. Summary  
1178. Introduction  
1179. Objectives  
1180. Hypotheses  
1181. Method  
1182. Results  
1183. Discussion  
1184. Conclusion  
1185. References  
1186. Appendix  
1187. Glossary  
1188. Acknowledgements  
1189. Biographical Sketch  
1190. Distribution Statement  
1191. Report Number  
1192. Date  
1193. Author  
1194. Title  
1195. Abstract  
1196. Summary  
1197. Introduction  
1198. Objectives  
1199. Hypotheses  
1200. Method  
1201. Results  
1202. Discussion  
1203. Conclusion  
1204. References  
1205. Appendix  
1206. Glossary  
1207. Acknowledgements  
1208. Biographical Sketch  
1209. Distribution Statement  
1210. Report Number  
1211. Date  
1212. Author  
1213. Title  
1214. Abstract  
1215. Summary  
1216. Introduction  
1217. Objectives  
1218. Hypotheses  
1219. Method  
1220. Results  
1221. Discussion  
1222. Conclusion  
1223. References  
1224. Appendix  
1225. Glossary  
1226. Acknowledgements  
1227. Biographical Sketch  
1228. Distribution Statement  
1229. Report Number  
1230. Date  
1231. Author  
1232. Title  
1233. Abstract  
1234. Summary  
1235. Introduction  
1236. Objectives  
1237. Hypotheses  
1238. Method  
1239. Results  
1240. Discussion  
1241. Conclusion  
1242. References  
1243. Appendix  
1244. Glossary  
1245. Acknowledgements  
1246. Biographical Sketch  
1247. Distribution Statement  
1248. Report Number  
1249. Date  
1250. Author  
1251. Title  
1252. Abstract  
1253. Summary  
1254. Introduction  
1255. Objectives  
1256. Hypotheses  
1257. Method  
1258. Results  
1259. Discussion  
1260. Conclusion  
1261. References  
1262. Appendix  
1263. Glossary  
1264. Acknowledgements  
1265. Biographical Sketch  
1266. Distribution Statement  
1267. Report Number  
1268. Date  
1269. Author  
1270. Title  
1271. Abstract  
1272. Summary  
1273. Introduction  
1274. Objectives  
1275. Hypotheses  
1276. Method  
1277. Results  
1278. Discussion  
1279. Conclusion  
1280. References  
1281. Appendix  
1282. Glossary  
1283. Acknowledgements  
1284. Biographical Sketch  
1285. Distribution Statement  
1286. Report Number  
1287. Date  
1288. Author  
1289. Title  
1290. Abstract  
1291. Summary  
1292. Introduction  
1293. Objectives  
1294. Hypotheses  
1295. Method  
1296. Results  
1297. Discussion  
1298. Conclusion  
1299. References  
1300. Appendix  
1301. Glossary  
1302. Acknowledgements  
1303. Biographical Sketch  
1304. Distribution Statement  
1305. Report Number  
1306. Date  
1307. Author  
1308. Title  
1309. Abstract  
1310. Summary  
1311. Introduction  
1312. Objectives  
1313. Hypotheses  
1314. Method  
1315. Results  
1316. Discussion  
1317. Conclusion  
1318. References  
1319. Appendix  
1320. Glossary  
1321. Acknowledgements  
1322. Biographical Sketch  
1323. Distribution Statement  
1324. Report Number  
1325. Date  
1326. Author  
1327. Title  
1328. Abstract  
1329. Summary  
1330. Introduction  
1331. Objectives  
1332. Hypotheses  
1333. Method  
1334. Results  
1335. Discussion  
1336. Conclusion  
1337. References  
1338. Appendix  
1339. Glossary  
1340. Acknowledgements  
1341. Biographical Sketch  
1342. Distribution Statement  
1343. Report Number  
1344. Date  
1345. Author  
1346. Title  
1347. Abstract  
1348. Summary  
1349. Introduction  
1350. Objectives  
1351. Hypotheses  
1352. Method  
1353. Results  
1354. Discussion  
1355. Conclusion  
1356. References  
1357. Appendix  
1358. Glossary  
1359. Acknowledgements  
1360. Biographical Sketch  
1361. Distribution Statement  
1362. Report Number  
1363. Date  
1364. Author  
1365. Title  
1366. Abstract  
1367. Summary  
1368. Introduction  
1369. Objectives  
1370. Hypotheses  
1371. Method  
1372. Results  
1373. Discussion  
1374. Conclusion  
1375. References  
1376. Appendix  
1377. Glossary  
1378. Acknowledgements  
1379. Biographical Sketch  
1380. Distribution Statement  
1381. Report Number  
1382. Date  
1383. Author  
1384. Title  
1385. Abstract  
1386. Summary  
1387. Introduction  
1388. Objectives  
1389. Hypotheses  
1390. Method  
1391. Results  
1392. Discussion  
1393. Conclusion  
1394. References  
1395. Appendix  
1396. Glossary  
1397. Acknowledgements  
1398. Biographical Sketch  
1399. Distribution Statement  
1400. Report Number  
1401. Date  
1402. Author  
1403. Title  
1404. Abstract  
1405. Summary  
1406. Introduction  
1407. Objectives  
1408. Hypotheses  
1409. Method  
1410. Results  
1411. Discussion  
1412. Conclusion  
1413. References  
1414. Appendix  
1415. Glossary  
1416. Acknowledgements  
1417. Biographical Sketch  
1418. Distribution Statement  
1419. Report Number  
1420. Date  
1421. Author  
1422. Title  
1423. Abstract  
1424. Summary  
1425. Introduction  
1426. Objectives  
1427. Hypotheses  
1428. Method  
1429. Results  
1430. Discussion  
1431. Conclusion  
1432. References  
1433. Appendix  
1434. Glossary  
1435. Acknowledgements  
1436. Biographical Sketch  
1437. Distribution Statement  
1438. Report Number  
1439. Date  
1440. Author  
1441. Title  
1442. Abstract  
1443. Summary  
1444. Introduction  
1445. Objectives  
1446. Hypotheses  
1447. Method  
1448. Results  
1449. Discussion  
1450. Conclusion  
1451. References  
1452. Appendix  
1453. Glossary  
1454. Acknowledgements  
1455. Biographical Sketch  
1456. Distribution Statement  
1457. Report Number  
1458. Date  
1459. Author  
1460. Title  
1461. Abstract  
1462. Summary  
1463. Introduction  
1464. Objectives  
1465. Hypotheses  
1466. Method  
1467. Results  
1468. Discussion  
1469. Conclusion  
1470. References  
1471. Appendix  
1472. Glossary  
1473. Acknowledgements  
1474. Biographical Sketch  
1475. Distribution Statement  
1476. Report Number  
1477. Date  
1478. Author  
1479. Title  
1480. Abstract  
1481. Summary  
1482. Introduction  
1483. Objectives  
1484. Hypotheses  
1485. Method  
1486. Results  
1487. Discussion  
1488. Conclusion  
1489. References  
1490. Appendix  
1491. Glossary  
1492. Acknowledgements  
1493. Biographical Sketch  
1494. Distribution Statement  
1495. Report Number  
1496. Date  
1497. Author  
1498. Title  
1499. Abstract  
1500. Summary  
1501. Introduction  
1502. Objectives  
1503. Hypotheses  
1504. Method  
1505. Results  
1506. Discussion  
1507. Conclusion  
1508. References  
1509. Appendix  
1510. Glossary  
1511. Acknowledgements  
1512. Biographical Sketch  
1513. Distribution Statement  
1514. Report Number  
1515. Date  
1516. Author  
1517. Title  
1518. Abstract  
1519. Summary  
1520. Introduction  
1521. Objectives  
1522. Hypotheses  
1523. Method  
1524. Results  
1525. Discussion  
1526. Conclusion  
1527. References  
1528. Appendix  
1529. Glossary  
1530. Acknowledgements  
1531. Biographical Sketch  
1532. Distribution Statement  
1533. Report Number  
1534. Date  
1535. Author  
1536. Title  
1537. Abstract  
1538. Summary  
1539. Introduction  
1540. Objectives  
1541. Hypotheses  
1542. Method  
1543. Results  
1544. Discussion  
1545. Conclusion  
1546. References  
1547. Appendix  
1548. Glossary  
1549. Acknowledgements  
1550. Biographical Sketch  
1551. Distribution Statement  
1552. Report Number  
1553. Date  
1554. Author  
1555. Title  
1556. Abstract  
1557. Summary  
1558. Introduction  
1559. Objectives  
1560. Hypotheses  
1561. Method  
1562. Results  
1563. Discussion  
1564. Conclusion  
1565. References  
1566. Appendix  
1567. Glossary  
1568. Acknowledgements  
1569. Biographical Sketch  
1570. Distribution Statement  
1571. Report Number  
1572. Date  
1



## RECORDER'S EVALUATION OF SITE

AREAS OF SIGNIFICANCE Community Planning and Development.

ELIGIBLE FOR NAT. REGISTER? y Xn likely, need info insf inf  
SIGNIF. AS PART OF DISTRICT? y Xn likely, need info insf inf  
SIGNIFICANT AT LOCAL LEVEL? y Xn likely, need info insf inf

## SUMMARY ON SIGNIFICANCE (Limit to three lines provided; see page 3)

This commercial structure exhibits a design common to the area and  
lacks known significant historical associations. It is considered  
not eligible for listing on the NRHP.

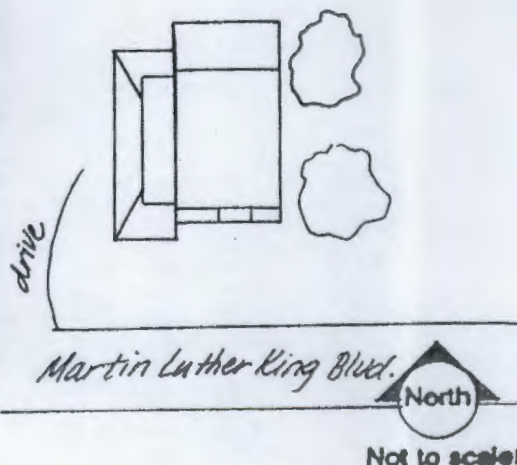
\* \* \*DHR USE ONLY\* \* \* \* \* \*DHR USE ONLY\* \* \*  
\*  
\* DATE LISTED ON NR \_\_\_\_\_ \*  
\* KEEPER DETERMINATION OF ELIG.(DATE): -YES \_\_\_\_\_ -NO \_\_\_\_\_ \*  
\* SHPO EVALUATION OF ELIGIBILITY (DATE): -YES \_\_\_\_\_ -NO \_\_\_\_\_ \*  
\* LOCAL DETERMINATION OF ELIG.(DATE): -YES \_\_\_\_\_ -NO \_\_\_\_\_ \*  
\* OFFICE \_\_\_\_\_ \*  
\* \*DHR USE ONLY\* \* \* \* \* \*DHR USE ONLY\* \* \*

RECORDER INFORMATION: NAME S.Anderson, S.Hochberg, D.VanDePutte  
DATE: 19951023 AFFILIATION PIPER ARCHAEOLOGY/JANUS RESEARCH

## PHOTOGRAPHS (Attach a labeled print bigger than contact size)

LOCATION OF NEGATIVES PIPER ARCHAEOLOGY / JANUS RESEARCHNEGATIVE NUMBERS Roll 9503-DV-3, Exp. 4 (Facing NE)

M A P  
Street/plat map, not  
USGS



REQUIRED: USGS MAP OR COPY WITH SITE LOCATION MARKED

100 200 300 400 500 600 700 800 900 1000

100 200 300 400 500 600 700 800 900 1000

100 200 300 400 500 600 700 800 900 1000

100 200 300 400 500 600 700 800 900 1000

100 200 300 400 500 600 700 800 900 1000

100 200 300 400 500 600 700 800 900 1000

100 200 300 400 500 600 700 800 900 1000

100 200 300 400 500 600 700 800 900 1000

100 200 300 400 500 600 700 800 900 1000

100 200 300 400 500 600 700 800 900 1000

100 200 300 400 500 600 700 800 900 1000

100 200 300 400 500 600 700 800 900 1000

100 200 300 400 500 600 700 800 900 1000

100 200 300 400 500 600 700 800 900 1000

100 200 300 400 500 600 700 800 900 1000

100 200 300 400 500 600 700 800 900 1000

100 200 300 400 500 600 700 800 900 1000

100 200 300 400 500 600 700 800 900 1000

100 200 300 400 500 600 700 800 900 1000

100 200 300 400 500 600 700 800 900 1000

100 200 300 400 500 600 700 800 900 1000

100 200 300 400 500 600 700 800 900 1000

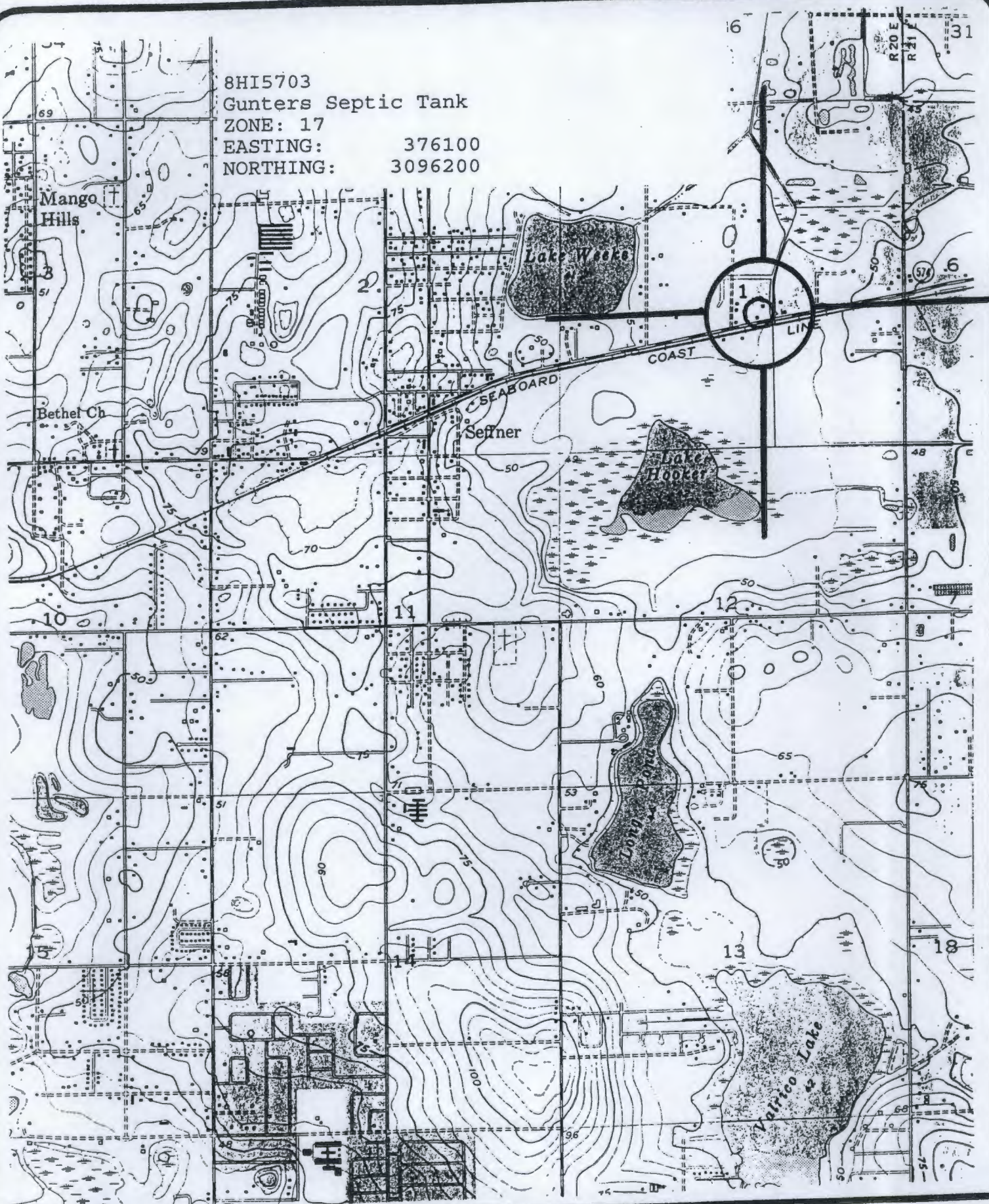
100 200 300 400 500 600 700 800 900 1000

100 200 300 400 500 600 700 800 900 1000






8HI5703  
Gunters Septic Tank  
ZONE: 17  
EASTING: 376100  
NORTHING: 3096200



Brandon, Fla. Quadrangle  
USGS 7.5 Minute Series (Topographic)  
1956 Photorevised 1969  
Scale: 1:24,000





Hand-drawn map of the area around the intersection of the main road and the road leading to the school.

Scale: 1 cm = 100 m

North arrow pointing towards the top right.





# HISTORICAL BRIDGE FORM FLORIDA SITE FILE

Version 1.1 11/93

Site #8 HI5704

Recorder# 18

Field Date 10 / 13 / 95

Form Date 3 / 13 / 96

☒ Original  
☐ Update

BRIDGE NAME Lake Weeks Creek Bridge (FDOT#100033)

[DISTRICT #]

SURVEY NAME CRAS of State Road 574

[SURVEY #]

ROUTE CARRIED State Road 574

FEATURE CROSSED Lake Weeks Creek

## LOCATION & IDENTIFICATION

NEAREST CITY/TOWN Seffner

IN CITY LIMITS: ☐ yes ☒ no

COUNTY Hillsborough

OWNERSHIP ☐ corp. ☐ priv.-non-profit ☐ priv.-indiv ☐ priv.-unsp ☐ city ☐ county ☒ state ☐ federal ☐ unknown

NAME OF PUBLIC TRACT (e.g., park) N/A

UTM COORDINATES: center: Zone 16(17) Easting 376160 Northing 3096200

ends: Zone 16(17) E N ; E ; N

TOWNSHIP 29 N/S, RANGE 20 E/W, SECT. 1, 1/4 SE IRREG. SECT.? ☐ y ☒ n

USGS MAP (plot on photocopy) Brandon, FL 1956 (PR 1987)

LANDGRANT Unknown

## DESCRIPTION

BRIDGE TYPE \*+ Concrete Box Culvert

SPANS Number 1 Total length 10.97m (36 Feet)

MAIN SPANS Number 1 Length 10.97m Width Roadway width

MAIN SPAN TYPES (Materials\*/Designs+) Concrete/culvert

APPROACH SPANS Number None Length N/A Width N/A Roadway width N/A

APPROACH SPAN TYPES (Materials\*/Designs+) N/A

SUPERSTRUCTURE MATERIALS\* Concrete

SUBSTRUCTURE TYPE+ Concrete Materials\* Concrete

DECK MATERIALS\* Concrete

OVERALL CONDITION ☒ good ☐ fair ☐ poor ☐ deteriorated

ARCHITECTURAL FEATURES Railing consists of 8 incised panels

DECORATIVE DETAILS None

SETTING (N=None, S=Some, M=Most, A=All or nearly all)

☐ commercial☐ residential☐ institutional☐ ruralALTERATIONS: ☐ yes ☒ no Dates and Description N/ATENDER STATION? ☐ yes ☒ no Station style N/A

### \*MATERIALS

### +DESIGNS

Concrete  
Steel  
Iron  
Planks  
Prestress Concrete  
Aluminum, Wrought Iron / Cast Iron

Brick  
Blacktop  
Timber  
Masonry

Slab  
Culvert  
Suspension  
Tee Beam  
Movable - Lift  
Girder and Floorbeam  
Box Beam and Girder - Multiple/Single or Spread

Frame  
Tunnel  
Orthotropic  
Stayed Girder  
Movable - Bascule  
Stringer/Multibeam or Girder

Truss - Through  
Truss - Deck  
Arch - Through  
Arch - Deck  
Movable - Swing

Other Materials or Designs

# FLORIDA SITE FILE VIRGINIA 11 1101

12/1/50  
 12/1/50  
 12/1/50

DISTRICT 1  
 DISTRICT 2

## EXPLANATION OF ABBREVIATIONS

IN CITY LIMITS

ON THE BASIS OF THE INFORMATION RECEIVED FROM THE FIELD OFFICE, THE FOLLOWING INFORMATION IS BEING FURNISHED TO YOU FOR YOUR INFORMATION. THE INFORMATION IS BASED ON THE INFORMATION RECEIVED FROM THE FIELD OFFICE AND IS NOT TO BE USED FOR ANY OTHER PURPOSE.

THE FOLLOWING INFORMATION IS BEING FURNISHED TO YOU FOR YOUR INFORMATION. THE INFORMATION IS BASED ON THE INFORMATION RECEIVED FROM THE FIELD OFFICE AND IS NOT TO BE USED FOR ANY OTHER PURPOSE.

DESIGNS		MATERIALS	
1. 1/2" x 1/2" x 1/2"	1. 1/2" x 1/2" x 1/2"	1. 1/2" x 1/2" x 1/2"	1. 1/2" x 1/2" x 1/2"
2. 1/2" x 1/2" x 1/2"	2. 1/2" x 1/2" x 1/2"	2. 1/2" x 1/2" x 1/2"	2. 1/2" x 1/2" x 1/2"
3. 1/2" x 1/2" x 1/2"	3. 1/2" x 1/2" x 1/2"	3. 1/2" x 1/2" x 1/2"	3. 1/2" x 1/2" x 1/2"
4. 1/2" x 1/2" x 1/2"	4. 1/2" x 1/2" x 1/2"	4. 1/2" x 1/2" x 1/2"	4. 1/2" x 1/2" x 1/2"
5. 1/2" x 1/2" x 1/2"	5. 1/2" x 1/2" x 1/2"	5. 1/2" x 1/2" x 1/2"	5. 1/2" x 1/2" x 1/2"
6. 1/2" x 1/2" x 1/2"	6. 1/2" x 1/2" x 1/2"	6. 1/2" x 1/2" x 1/2"	6. 1/2" x 1/2" x 1/2"
7. 1/2" x 1/2" x 1/2"	7. 1/2" x 1/2" x 1/2"	7. 1/2" x 1/2" x 1/2"	7. 1/2" x 1/2" x 1/2"
8. 1/2" x 1/2" x 1/2"	8. 1/2" x 1/2" x 1/2"	8. 1/2" x 1/2" x 1/2"	8. 1/2" x 1/2" x 1/2"
9. 1/2" x 1/2" x 1/2"	9. 1/2" x 1/2" x 1/2"	9. 1/2" x 1/2" x 1/2"	9. 1/2" x 1/2" x 1/2"
10. 1/2" x 1/2" x 1/2"	10. 1/2" x 1/2" x 1/2"	10. 1/2" x 1/2" x 1/2"	10. 1/2" x 1/2" x 1/2"





# HISTORICAL BRIDGE FORM

Florida Division of Historical Resources

Site #8 HI5704

## HISTORY OF BRIDGE

PRIOR FORDS, FERRIES, OR BRIDGES AT THIS LOCATION None known.YEAR BUILT 1915 Still in use? ☒ yes ☐ no, restricted (describe) N/AORIGINAL OWNER State governmentPRESENT OWNER State governmentDESIGNERS/ENGINEERS UnknownFABRICATORS UnknownBUILDERS UnknownCONTRACTORS UnknownPLAQUE? ☐ yes ☒ no Text of Plaque or Inscription (write "none" if absent) None

## NARRATIVE HISTORY (If necessary, attach separate sheet)

According to the owner of Gunters Septic Tank, Mr. Wright, the owner of their property after the civil war, commissioned returning civil war soldiers to dig the Lake Weeks Creek

## SURVEYOR'S EVALUATION OF BRIDGE

POTENTIALLY ELIG. FOR LOCAL DESIGNATION? ☐ yes ☒ no insuff. infoINDIVIDUALLY ELIG. FOR NATIONAL REGISTER? ☐ yes ☒ no insuff. infoPOTENTIAL CONTRIBUTOR TO NAT.REG. DISTRICT? ☐ yes ☒ no insuff. infoLOCAL DESIGNATION CATEGORY & OFFICE N/AHISTORICAL ASSOCIATIONS (ethnic heritage, etc.) None known.

EXPLANATION OF EVALUATION (required; limit to three lines; if necessary, attach separate sheets) This bridge is of a common design and lacks significant historical associations. It is considered to be not eligible for listing on the National Register of Historic Places.

## CROSS-REFERENCES

BIBLIOGRAPHIC REFERENCES (Author, date, title, publisher, and location. If unpublished, give FSF Manuscript Number or location where available) None

PHOTOGRAPH IS REQUIRED. B&W prints preferred, at least 3 x 5. Label the back of the print with the FSF file number (bridge name if FSF number not known), direction and date of photograph. Use pencil. Attach to form with a plastic or coated clip. Long lateral view, aerial view of whole bridge, and closeups of main spans, approach spans, tender's house, machinery, and decoration are all appropriate.

Location of negatives/neg. nos. Janus Research/Roll 9503-DV3, Exp.#7A (Facing NE)

## RECORDER

NAME (last first)/ADDR/PHONE/AFFILIATION Janus Research/PO Box 919/St. Petersburg, FL 33731/(813) 821-7600

DHR USE ONLY=====OFFICIAL EVALUATIONS=====DHR USE ONLY

NR DATE / /KEEPER-NR ELIGIBILITY: y n pe iiDate / /DELIST DATE / /SHPO-NR ELIGIBILITY: y n pe iiDate / /LOCAL DESIGNATION: Date / /Local office 

REQUIRED: (1) USGS MAP AND LARGE SCALE MAP WITH BRIDGE PLOTTED;  
(2) PHOTOGRAPHS

HISTORICAL SOURCE FORM  
Source: \_\_\_\_\_

THEORY OF RESEARCH

THEORY OF RESEARCH AT THE SOURCE

NAME OF SOURCE	_____
ADDRESS	_____
CITY	_____
STATE	_____
ZIP	_____
DATE OF RESEARCH	_____
RESEARCHER	_____
RESEARCHER'S INSTITUTION	_____
RESEARCHER'S ADDRESS	_____
RESEARCHER'S CITY	_____
RESEARCHER'S STATE	_____
RESEARCHER'S ZIP	_____

RESEARCHER'S PHONE	_____
RESEARCHER'S FAX	_____
RESEARCHER'S E-MAIL	_____
RESEARCHER'S WEBSITE	_____
RESEARCHER'S OTHER CONTACT INFORMATION	_____

RESEARCHER'S SIGNATURE	_____
RESEARCHER'S TITLE	_____
RESEARCHER'S INSTITUTION	_____
RESEARCHER'S ADDRESS	_____
RESEARCHER'S CITY	_____
RESEARCHER'S STATE	_____
RESEARCHER'S ZIP	_____

RESEARCHER'S PHONE	_____
RESEARCHER'S FAX	_____
RESEARCHER'S E-MAIL	_____
RESEARCHER'S WEBSITE	_____
RESEARCHER'S OTHER CONTACT INFORMATION	_____

RESEARCHER'S SIGNATURE	_____
RESEARCHER'S TITLE	_____
RESEARCHER'S INSTITUTION	_____
RESEARCHER'S ADDRESS	_____
RESEARCHER'S CITY	_____
RESEARCHER'S STATE	_____
RESEARCHER'S ZIP	_____

RESEARCHER'S PHONE	_____
RESEARCHER'S FAX	_____
RESEARCHER'S E-MAIL	_____
RESEARCHER'S WEBSITE	_____
RESEARCHER'S OTHER CONTACT INFORMATION	_____

RESEARCHER'S SIGNATURE	_____
RESEARCHER'S TITLE	_____
RESEARCHER'S INSTITUTION	_____
RESEARCHER'S ADDRESS	_____
RESEARCHER'S CITY	_____
RESEARCHER'S STATE	_____
RESEARCHER'S ZIP	_____

RESEARCHER'S PHONE	_____
RESEARCHER'S FAX	_____
RESEARCHER'S E-MAIL	_____
RESEARCHER'S WEBSITE	_____
RESEARCHER'S OTHER CONTACT INFORMATION	_____

RESEARCHER'S SIGNATURE	_____
RESEARCHER'S TITLE	_____
RESEARCHER'S INSTITUTION	_____
RESEARCHER'S ADDRESS	_____
RESEARCHER'S CITY	_____
RESEARCHER'S STATE	_____
RESEARCHER'S ZIP	_____





1. 8HI5704
2. Lake Weeks Creek Bridge (FDOT#100033)
3. Seffner
4. Dawn Van De Putte
5. 10/95
6. Janus Research/Piper Archaeology
7. Roll 9503-DV3, Exp. 7A (Facing NE)





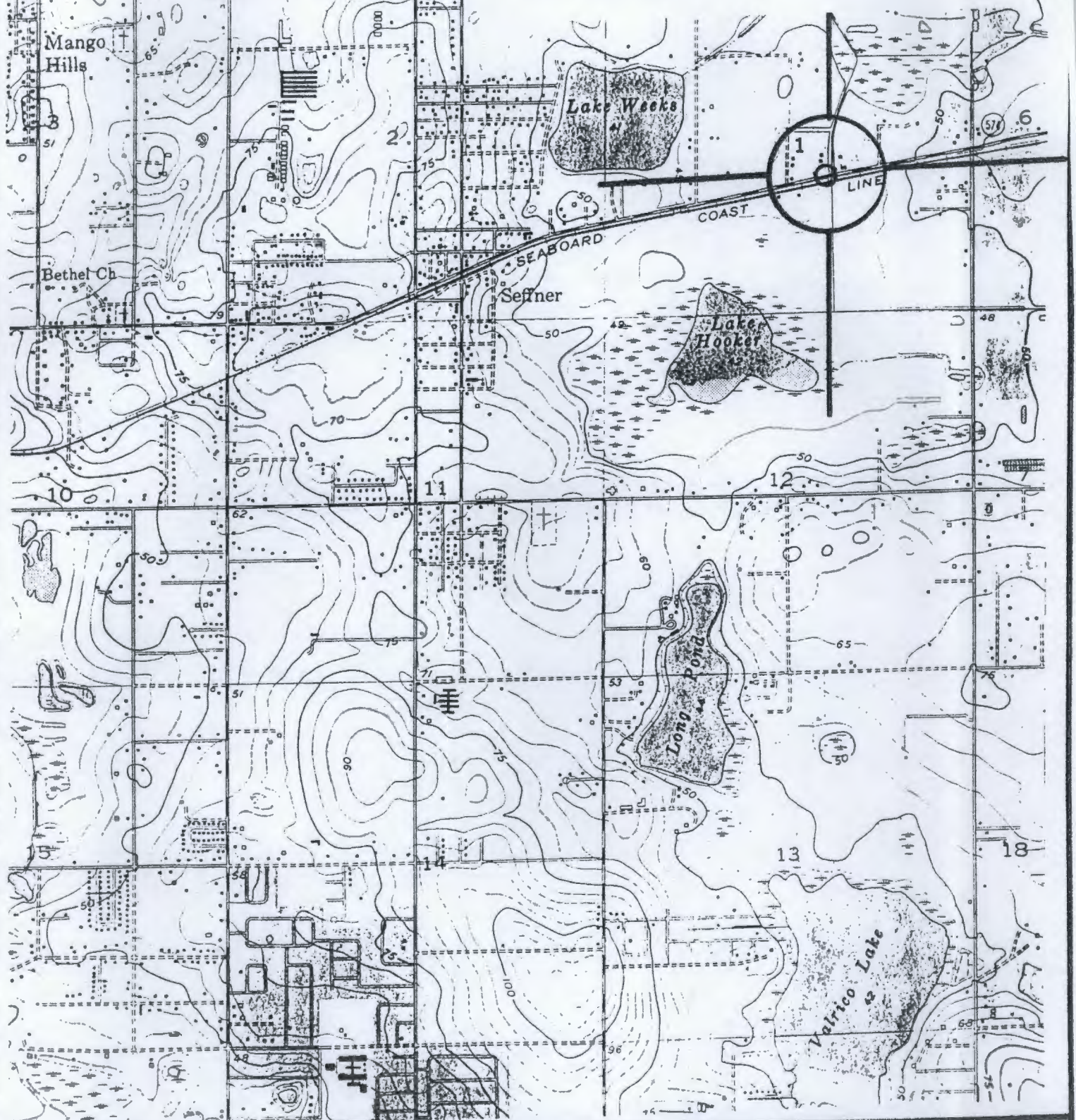
8H15704

Lake Weeks Creek Bridge (FDOT #100033)


Zone: 17

Easting: 376180

Northing: 3096200



Brandon, Fla. Quadrangle  
USGS 7.5 Minute Series (Topographic)  
1956 Photorevised 1969  
Scale: 1:24,000



Map of the District  
of the State of  
New York  
1880



## HISTORICAL STRUCTURE FORM

## FLORIDA MASTER SITE FILE

Version 3.0 11/96

Consult Guide To Historical Structure Forms for detailed instructions.

Site #8 HI6917

Recorder # 5/11

Field Date 8/10/00

Form Date 9/11/00

☒ Original  
☐ Update  
(give site #)

Site Name(s) (address if none) 2852 Valrico Road Multiple Listing [DHR only] \_\_\_\_\_  
Survey S.R. 574 from C.R. 579 to McIntosh Road PD&E Study Survey # \_\_\_\_\_  
National Register Category (Please check one: consult with Site File before using last four): ☒ building ☐ structure ☐ district ☐ site ☐ object

## LOCATION &amp; IDENTIFICATION

Address (Include N,S,E,W;#;St.,Ave.,etc.) 2852 Valrico Road  
Cross Streets (nearest/between) between S.R. 574 and north end of Valrico Road on west  
City/Town (within 3 miles) Seffner In Current City Limits: ☐ y ☒ n ☐ unknown  
County Hillsborough Tax Parcel #(s) U-01-29-20-ZZZ-000002-29820.0  
Subdivision name N/A Block N/A Lot N/A  
Ownership (Please check one): ☐ private-profit ☒ private-individual ☐ city ☐ county ☐ Native American  
☐ private-nonprofit ☐ private-unspecified ☐ state ☐ federal ☐ foreign ☐ unknown  
Name of Public Tract (e.g., park) \_\_\_\_\_  
Route to (especially if no street address) \_\_\_\_\_

## MAPPING

USGS 7.5' Map Name & Date Brandon, Fla. 1956, PR 1987  
Township 29S Range 20E Section 1 1/4 section: ☐ NW ☐ SW ☐ SE ☒ NE ☐ Irregular-name: \_\_\_\_\_  
Landgrant \_\_\_\_\_ UTM: Zone ☐ 16 ☒ 17 Easting 0376138 Northing 3096412  
Plat or other map (map's name, location) \_\_\_\_\_

## DESCRIPTION

Style\* Frame Vernacular Exterior Plan\* Irregular Number of Stories 1  
Structural System(s)\* Wood frame  
Foundation: Type(s)\* Pier Material(s)\* Concrete block  
Exterior Fabric(s)\* Stucco, weatherboard  
Roof: Type(s)\* Gable, hip Material(s)\* Composition shingle  
Roof secondary strucs. (dormers etc.)\* \_\_\_\_\_  
Chimney: No. 0 Material(s)\* \_\_\_\_\_ Location(s)\* \_\_\_\_\_  
Windows (types, materials, etc.)\* 2/2 SHS, metal, paired; 2 light awning, metal, independent; 4/4 SHS, metal, paired;  
bay window with 4/4, 6/6, & 4/4, SHS, metal; 8/8 SHS, metal, independent  
Main Entrance (stylistic details) \_\_\_\_\_  
Porches: #open 2 #closed \_\_\_\_\_ #incised \_\_\_\_\_ Location(s) North, east  
Porch roof type(s) Flat, hip  
Exterior Ornament Gable vent

Interior Plan\* unknown  
Condition (Please check one): ☐ excellent ☐ good ☒ fair ☐ deteriorated ☐ ruinous  
Surroundings (N=None, S=Some, M=Most, A=All/nearly all) \_\_\_\_\_ commercial S residential \_\_\_\_\_ institutional S undeveloped  
Ancillary Features (No., type of outbuildings; major landscape features. Use continuation sheet for descriptions of interior, landscaping, etc) \_\_\_\_\_  
c. 1990 shed on north

Archaeological Remains None observed. ☐ Check if Archaeological Form completed  
\*Consult Guide to Historical Structure Forms for preferred descriptions (coded fields at the Site File).

## DHR USE ONLY\*\*\*\*\*OFFICIAL EVALUATIONS\*\*\*\*\*DHR USE ONLY

NR DATE	KEEPER-NR ELIGIBILITY <input type="checkbox"/> yes <input type="checkbox"/> no	Date _____
	SHPO-NR ELIGIBILITY: <input type="checkbox"/> yes <input type="checkbox"/> no <input type="checkbox"/> potentially elig. <input type="checkbox"/> insufficient info	Date _____
DELIST DATE	LOCAL DESIGNATION: _____	Date _____
	Local office _____	
National Register Criteria for Evaluation <input type="checkbox"/> a <input type="checkbox"/> b <input type="checkbox"/> c <input type="checkbox"/> d (See National Register Bulletin 15, p.2)		

HISTORICAL STRUCTURE FORM  
FLORIDA MASTER SITE FILE  
MADE 4-20-1987

1. NAME OF SITE  
2. ADDRESS  
3. CITY  
4. COUNTY  
5. STATE  
6. ZIP  
7. DATE OF SURVEY  
8. SURVEYOR  
9. PHOTOGRAPHER  
10. SCALE  
11. MAP REFERENCE  
12. COMMENTS

13. DESCRIPTION OF SITE  
14. HISTORICAL SIGNIFICANCE  
15. PRESENT USE  
16. OWNER  
17. CONTACT PERSON  
18. PHONE NUMBER  
19. FAX NUMBER  
20. E-MAIL ADDRESS

21. PHOTOGRAPHS  
22. DRAWINGS  
23. OTHER INFORMATION  
24. REFERENCES  
25. NOTES

26. COMMENTS  
27. DATE OF ENTRY  
28. ENTRY BY  
29. CHECKED BY  
30. APPROVED BY

31. SIGNATURE OF SURVEYOR  
32. SIGNATURE OF PHOTOGRAPHER  
33. SIGNATURE OF OWNER  
34. SIGNATURE OF CONTACT PERSON

35. SIGNATURE OF APPROVED BY  
36. SIGNATURE OF CHECKED BY  
37. SIGNATURE OF DATE OF ENTRY  
38. SIGNATURE OF ENTRY BY

39. SIGNATURE OF COMMENTS  
40. SIGNATURE OF DATE OF ENTRY  
41. SIGNATURE OF ENTRY BY  
42. SIGNATURE OF CHECKED BY



**HISTORICAL STRUCTURE FORM**

Site # 8 HI6917

Consult Guide to Historical Structure Forms for detailed instructions

**HISTORY**

Construction date: Exactly \_\_\_\_\_ (year) Approximately 1948 (year) Earlier than \_\_\_\_\_ (year) Later than \_\_\_\_\_ (year)  
 Architect (last name first): unknown Builder (last name first): unknown  
 Moves: ☐ yes ☒ no ☐ unknown Dates \_\_\_\_\_ Original address \_\_\_\_\_  
 Alterations: ☒ yes ☐ no ☐ unknown Dates ca. 1970;90 Nature\* replacement windows; replacement windows and siding  
 Additions: ☒ yes ☐ no ☐ unknown Dates ca. 1990 Nature\* additions on the west and north  
 Original Use\* (give date ranges) residential  
 Intermediate Uses\* (give date ranges) residential  
 Present Use\* (give date ranges) residential  
 Ownership History (especially original owner, dates, profession, etc.) George and Kathie Joe Lopez (1978 - Present)

\*Consult Guide to Historical Structure Forms for preferred descriptions (coded fields at the Site File).

**RESEARCH METHODS (Check all choices that apply; if needed write others at bottom)**

- |   |   |  |  |
|---|---|--|--|
| <input type="checkbox"/> formal archaeological survey         | <input checked="" type="checkbox"/> past surveys search at FMSF | <input checked="" type="checkbox"/> local library research | <input type="checkbox"/> Sanborn maps          |
| <input type="checkbox"/> informal archaeological inspection   | <input checked="" type="checkbox"/> past sites search at FMSF   | <input type="checkbox"/> non-local library research        | <input type="checkbox"/> subdivision maps      |
| <input checked="" type="checkbox"/> Public Lands Survey (DEP) | <input type="checkbox"/> FL Archives (Gray Building)            | <input type="checkbox"/> building permits                  | <input checked="" type="checkbox"/> plat maps  |
| <input type="checkbox"/> tax records/property deeds           | <input type="checkbox"/> FL Photo Archives (Gray Building)      | <input type="checkbox"/> demolition permits                | <input type="checkbox"/> local newspaper files |
| <input checked="" type="checkbox"/> tax records only          | <input type="checkbox"/> occupant/owner interview               | <input type="checkbox"/> commercial permits                |  |
| <input type="checkbox"/> interior inspection                  | <input checked="" type="checkbox"/> neighbor interview          | <input type="checkbox"/> occupation permits                |  |
| <input type="checkbox"/> other methods (specify) _____        |   |  |  |

**SURVEYOR'S EVALUATION OF SITE (Check one choice on each line)**

Potentially eligible for local register? ☐ yes: name register at right ☒ no ☐ insufficient info Name of local register if eligible: \_\_\_\_\_  
 Individually eligible for National Register? ☐ yes ☒ no ☐ insufficient info \_\_\_\_\_  
 Potential contributor to Nat. Reg. district? ☐ yes ☒ no ☐ insufficient info \_\_\_\_\_  
 Area(s) of Historical Significance (See National Register Bulletin 15, p. 8 for categories: e.g. "architecture," "ethnic heritage," "community planning & development," etc.)  
 Community Planning and Development

Explanation of Evaluation (required, whether positive or not; limit to three lines; attach longer statement, if needed, on separate sheet)

Most of the original architectural detail and character of this building have been lost as a result of alterations.

This loss of integrity combined with the lack of historical significance indicate that this residence is not NRHP eligible.

**DOCUMENTATION (Photos, Plans, etc.)**

Bibliographic References (Use Continuation Sheet, give FMSF Manuscript # if relevant) Hillsborough County Property Appraisers Office

Photographs (required) B&amp;W print(s) at least 3x5, at least one main facade.

Location of negatives &amp; negative numbers Archaeological Consultants, Inc. Roll 5/11-12

**RECORDER**

Name (last name first)/Address/Phone/Fax/Email/Affiliation Hinder, Kimberly  
 Archaeological Consultants, Inc./ P.O. Box 5103, Sarasota, FL 34277-5103/(941)925-9906/(941)925-9767/ACIMAIN@COMPUSERVE.COM

Remember: Use a Supplement for Site Forms or other continuation sheet for descriptions that do not fit in the spaces above.

**REQUIRED:** (1) USGS 7.5' MAP WITH STRUCTURE PINPOINTED IN RED  
 (2) LARGE SCALE STREET OR PLAT MAP  
 (3) PHOTO OF MAIN FACADE, PREFER B&W, AT LEAST 3x5

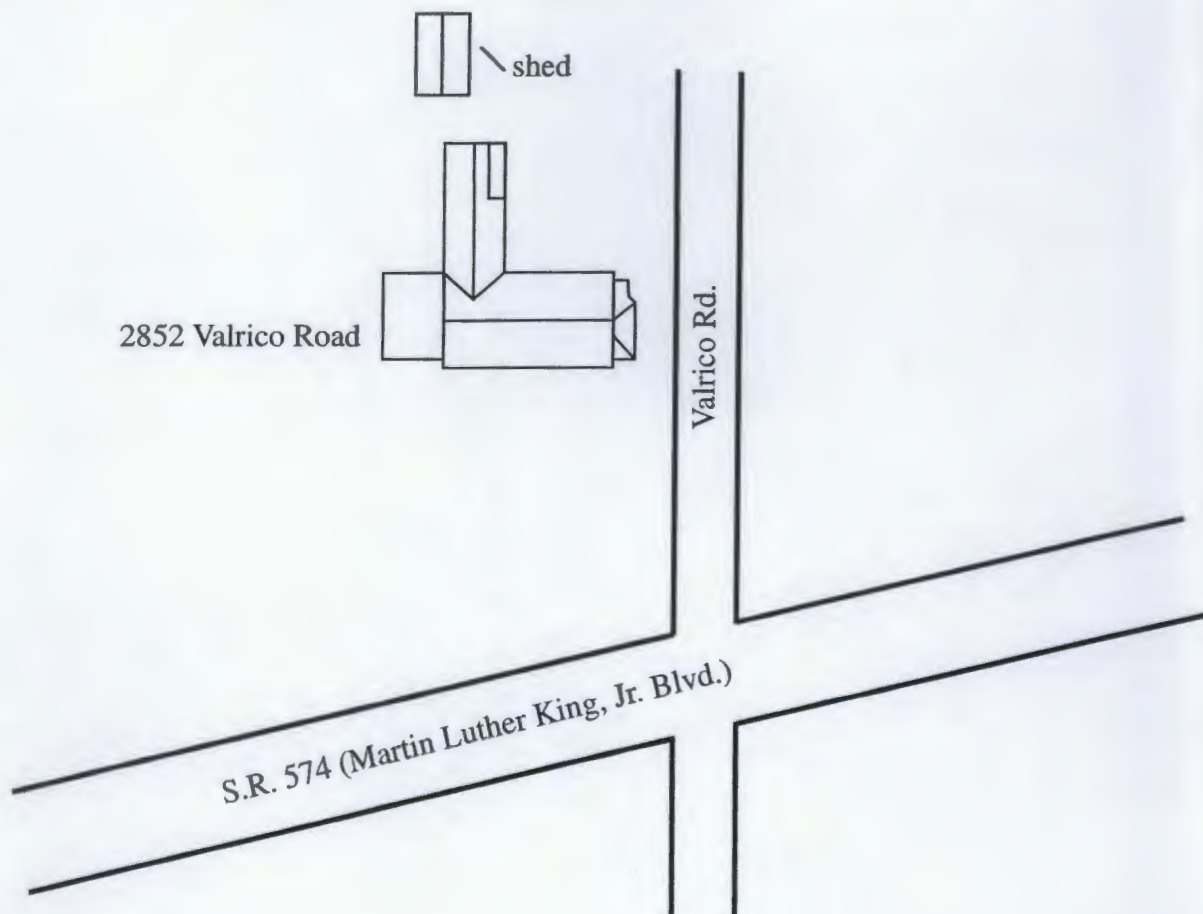




PHOTOGRAPH



STREET OR PLAT MAP



1971

PHYSICAL STUDY OF THE

1971

STUDY OF THE





USGS MAP

Brandon, Fla. 1956, PR 1987 & Dover 1955 PR 1987


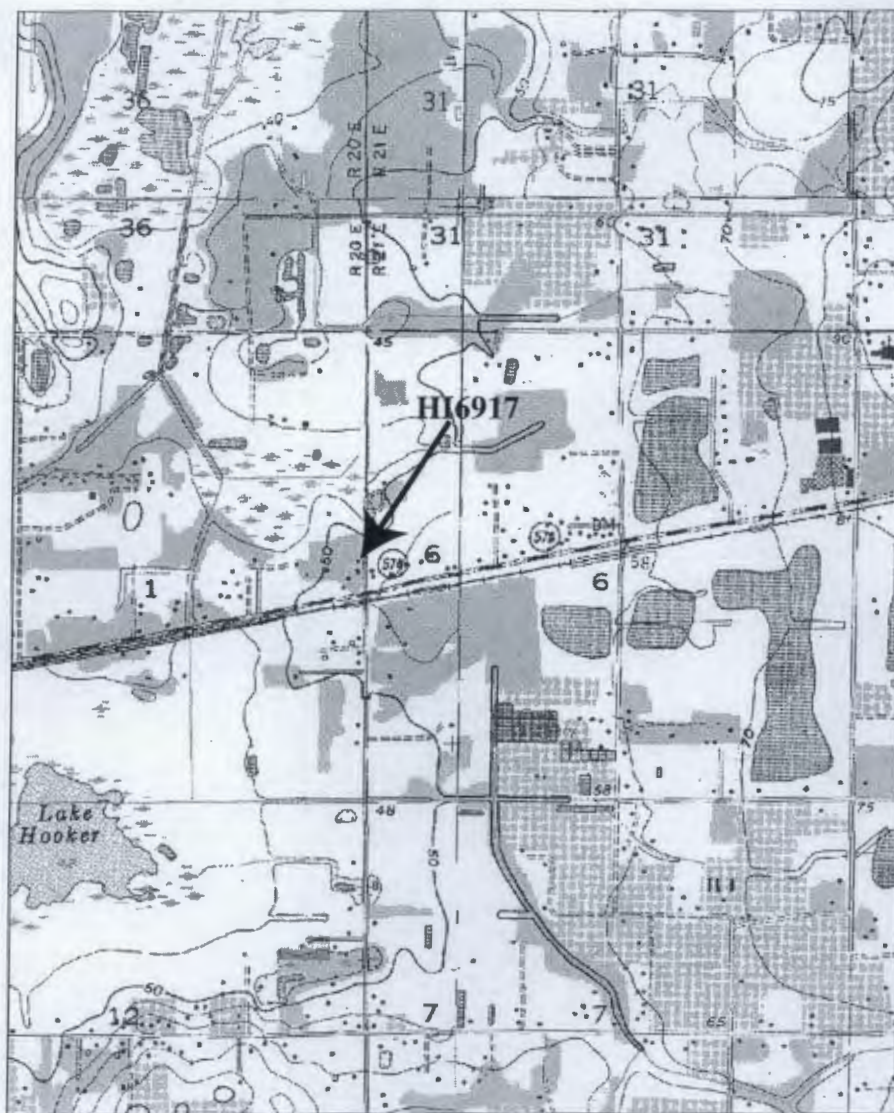


Figure 1. Map of the study area.



0 1 2 Miles



Page 1  
X original  
\_\_\_ update

HISTORICAL STRUCTURE FORM  
FLORIDA MASTER SITE FILE

Site 8HI5706  
Recorder# 20

SITE NAME 1706 Dr. Martin Luther King, Jr. Blvd.  
HISTORIC CONTEXTS Depression/New Deal  
NAT. REGISTER CATEGORY Building  
OTHER NAMES OR MSF NOS None  
COUNTY Hillsborough OWNERSHIP TYPE Private - Individual  
PROJECT NAME CRAS of SR 574 DHR NO \_\_\_\_\_  
LOCATION (Attach copy of USGS map, sketch-map of immediate area)  
ADDRESS 1706 Martin Luther King Blvd. CITY Seffner (GV)  
VICINITY OF / ROUTE TO North side of Martin Luther King Blvd.,  
between North Valrico Rd. and Shady Acres  
SUBDIVISION Unknown BLOCK NO N/A LOT NO N/A  
PLAT OR OTHER MAP FDOT Aerial Photographs  
TOWNSHIP 29S RANGE 21E SECTION 6 1/4 SW 1/4-1/4 NW  
IRREGULAR SEC? \_\_\_ y X n LAND GRANT Unknown  
USGS 7.5' MAP Brandon Quadrangle, 1956 (PR 1987)  
UTM: ZONE 17 EASTING 376860 NORTHING 3096340  
COORDINATES: LATITUDE \_\_\_ D \_\_\_ M \_\_\_ S LONGITUDE \_\_\_ D \_\_\_ M \_\_\_ S

HISTORY

ARCHITECT: Unknown  
BUILDER: Unknown  
CONST DATE 1930 CIRCA C RESTORATION DATE(S): N/A  
MODIFICATION DATE(S): Unknown  
MOVE: DATE Unkn ORIG LOCATION Plant City  
ORIGINAL USE(S) Private residence  
PRESENT USE(S) Private residence

DESCRIPTION

STYLE Frame Vernacular  
PLAN: EXTERIOR Irregular  
INTERIOR Unknown  
NO.: STORIES 1.0 OUTBLDGS 0 PORCHES 2 DORMERS 0  
STRUCTURAL SYSTEM(S) Wood frame  
EXTERIOR FABRIC(S) Weatherboard  
FOUNDATION: TYPE Pier MATLS Concrete trapezoid  
INFILL 5-V crimp sheet metal, corrugated plastic  
PORCHES S/entrance/3 bay/wood supports/S; N/rear entry/1 bay/N  
ROOF: TYPE Gable, hip, shed SURFACING 5-V crimp sheet metal  
SECONDARY STRUCS. None  
CHIMNEY: NO 1 MTLs metal pipe LOCNS E: interior slope  
WINDOWS SHS, metal, 2/2; DHS, wood, 9/9; awning, metal, 2;  
jalousie, metal  
EXTERIOR Wood  
CONDITION Good SURROUNDINGS Rural  
NARRATIVE (general, interior, landscape, context; 3 lines only)  
Features include exposed rafter tails and a shed addition on the  
east side of the house. The house has lost almost all its original  
windows.

ARCHAEOLOGICAL REMAINS AT THE SITE

FMSF ARCHAEOLOGICAL FORM COMPLETED? \_\_\_ y X n (IF Y, ATTACH)  
ARTIFACTS OR OTHER REMAINS None observed.

PLANT INDUSTRY  
BUREAU OF PLANT INDUSTRY  
WASHINGTON, D. C.

PLANT INDUSTRY  
BUREAU OF PLANT INDUSTRY  
WASHINGTON, D. C.

PLANT INDUSTRY  
BUREAU OF PLANT INDUSTRY  
WASHINGTON, D. C.

PLANT INDUSTRY  
BUREAU OF PLANT INDUSTRY  
WASHINGTON, D. C.

PLANT INDUSTRY  
BUREAU OF PLANT INDUSTRY  
WASHINGTON, D. C.



## RECORDER'S EVALUATION OF SITE

AREAS OF SIGNIFICANCE Community Planning and Development

ELIGIBLE FOR NAT. REGISTER?	<u>y</u>	<del>x</del> n	<u>likely</u> , need info	insf	inf
SIGNIF. AS PART OF DISTRICT?	<u>y</u>	<del>x</del> n	<u>likely</u> , need info	<u>insf</u>	inf
SIGNIFICANT AT LOCAL LEVEL?	<u>y</u>	<del>x</del> n	<u>likely</u> , need info	<u>insf</u>	inf

SUMMARY ON SIGNIFICANCE (Limit to three lines provided; see page 3)

This structure is of a common design and has no known significant historical associations. It is considered to be not eligible for listing on the National Register of Historic Places.

\* \* \*DHR USE ONLY\* \* \* \* \* \* \* \* \* \* \* \* \* \* \* \*DHR USE ONLY \*

DATE LISTED ON NR \_\_\_\_\_

KEEPER DETERMINATION OF ELIG.(DATE): -YES \_\_\_\_\_ -NO \_\_\_\_\_

SHPO EVALUATION OF ELIGIBILITY (DATE): -YES \_\_\_\_\_ -NO \_\_\_\_\_

LOCAL DETERMINATION OF ELIG.(DATE): -YES \_\_\_\_\_ -NO \_\_\_\_\_

OFFICE \_\_\_\_\_

\* \* \*DHR USE ONLY\* \* \* \* \* \* \* \* \* \* \* \* \* \* \* \*DHR USE ONLY \*

RECORDER INFORMATION: NAME S. Anderson, S. Hochberg, D. VanDePutte  
DATE: 19951023 AFFILIATION PIPER ARCHAEOLOGY/JANUS RESEARCH

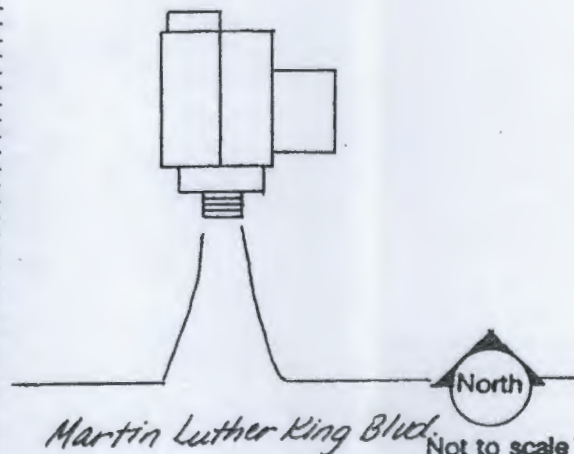
PHOTOGRAPHS (Attach a labeled print bigger than contact size)

LOCATION OF NEGATIVES PIPER ARCHAEOLOGY / JANUS RESEARCH

NEGATIVE NUMBERS Roll 9503-DV-3, Exp. 11 (Facing NW)



M A P  
Street/plot map, not  
USGS



REQUIRED: USGS MAP OR COPY WITH SITE LOCATION MARKED

1951

1951

1951

1951

1951

1951

1951

1951

1951

1951

1951

1951

1951

1951

1951

1951

1951

1951

1951

1951

1951

1951

1951

1951

1951

1951

1951

1951

1951

1951

1951

1951

1951

1951

1951

1951

1951

1951

1951

1951

1951

1951

1951

1951

1951

1951

1951

1951

1951



8H15706

1706 Dr. Martin Luther King, Jr. Blvd.

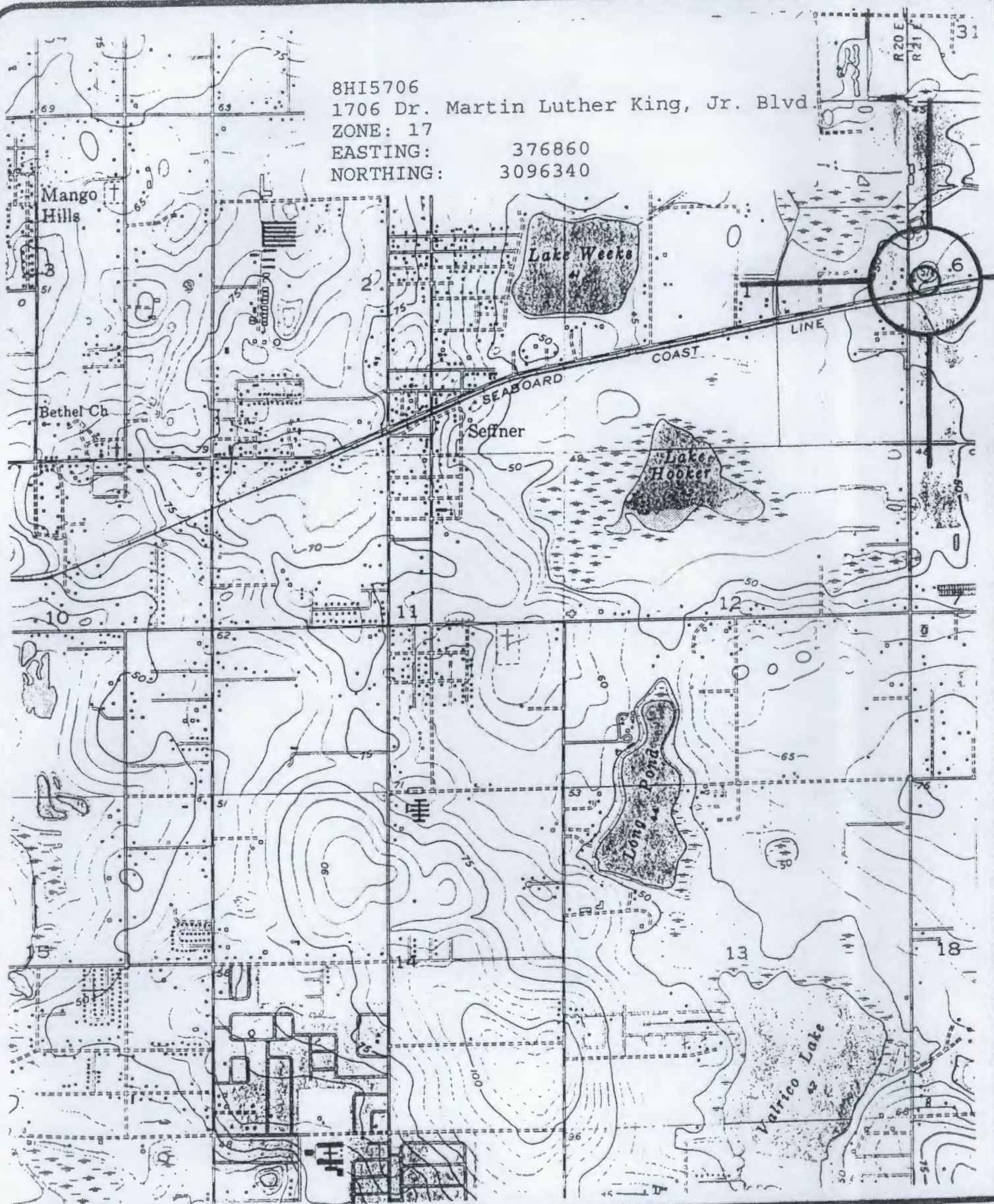
ZONE: 17

EASTING:


376860

NORTHING:

3096340



Brandon, Fla. Quadrangle  
USGS 7.5 Minute Series (Topographic)  
1956 Photorevised 1969  
Scale: 1:24,000





X original  
\_\_\_ updateRecorder# 21

SITE NAME 12780 Dr. Martin Luther King, Jr. Blvd.  
HISTORIC CONTEXTS Depression/New Deal  
NAT. REGISTER CATEGORY Building  
OTHER NAMES OR MSF NOS None  
COUNTY Hillsborough OWNERSHIP TYPE Private - Individual  
PROJECT NAME CRAS of SR 574 DHR NO \_\_\_\_\_  
LOCATION (Attach copy of USGS map, sketch-map of immediate area)  
ADDRESS 12780 Martin Luther King Blvd CITY Seffner (GV)  
VICINITY OF / ROUTE TO North side of Martin Luther King Blvd.,  
between North Valrico Rd. and Shady Acres  
SUBDIVISION Unknown BLOCK NO N/A LOT NO N/A  
PLAT OR OTHER MAP FDOT Aerial Photographs  
TOWNSHIP 29S RANGE 21E SECTION 6 1/4 SW 1/4-1/4 NW  
IRREGULAR SEC? \_\_\_ y X n LAND GRANT Unknown  
USGS 7.5' MAP Brandon Quadrangle, 1956 (PR 1987)  
UTM: ZONE 17 EASTING 377100 NORTHING 3096400  
COORDINATES: LATITUDE \_\_\_ D \_\_\_ M \_\_\_ S LONGITUDE \_\_\_ D \_\_\_ M \_\_\_ S

## HISTORY

ARCHITECT: Unknown  
BUILDER: Unknown  
CONST DATE 1935 CIRCA C RESTORATION DATE(S): N/A  
MODIFICATION DATE(S): Unknown  
MOVE: DATE N/A ORIG LOCATION N/A  
ORIGINAL USE(S) Private residence  
PRESENT USE(S) Private residence

## DESCRIPTION

STYLE Minimal Traditional  
PLAN: EXTERIOR Irregular  
INTERIOR Unknown  
NO.: STORIES 1.0 OUTBLDGS 1 PORCHES 1 DORMERS 0  
STRUCTURAL SYSTEM(S) Wood frame  
EXTERIOR FABRIC(S) Asbestos shingles, wood drop siding  
FOUNDATION: TYPE Pier MATLS Concrete block  
INFILL None  
PORCHES S/entry/1 bay/S; E/handicap ramp/E  
ROOF: TYPE Gable SURFACING Composition shingle  
SECONDARY STRUCS. None  
CHIMNEY: NO 1 MTLs Metal pipe LOCNS N:interior slope  
WINDOWS SHS, metal, 1/1; DHS, wood, 1/1

EXTERIOR ORNAMENT WoodCONDITION Good SURROUNDINGS Rural

NARRATIVE (general, interior, landscape, context; 3 lines only)

Features include exposed rafter tails and additions on the west and  
east facades. A prefabricated shed is located to the northwest of  
the house. Almost all original windows have been replaced.

## ARCHAEOLOGICAL REMAINS AT THE SITE

FMSF ARCHAEOLOGICAL FORM COMPLETED? \_\_\_ y X n (IF Y, ATTACH)  
ARTIFACTS OR OTHER REMAINS None observed.

The first part of the report deals with the work done during the year. It is divided into two main sections: the first section deals with the work done in the field, and the second section deals with the work done in the laboratory. The first section is divided into three sub-sections: the first sub-section deals with the work done in the field during the first half of the year, the second sub-section deals with the work done in the field during the second half of the year, and the third sub-section deals with the work done in the field during the whole year. The second section is divided into two sub-sections: the first sub-section deals with the work done in the laboratory during the first half of the year, and the second sub-section deals with the work done in the laboratory during the second half of the year.

The second part of the report deals with the results of the work done during the year. It is divided into two main sections: the first section deals with the results of the work done in the field, and the second section deals with the results of the work done in the laboratory. The first section is divided into three sub-sections: the first sub-section deals with the results of the work done in the field during the first half of the year, the second sub-section deals with the results of the work done in the field during the second half of the year, and the third sub-section deals with the results of the work done in the field during the whole year. The second section is divided into two sub-sections: the first sub-section deals with the results of the work done in the laboratory during the first half of the year, and the second sub-section deals with the results of the work done in the laboratory during the second half of the year.

The third part of the report deals with the conclusions of the work done during the year. It is divided into two main sections: the first section deals with the conclusions of the work done in the field, and the second section deals with the conclusions of the work done in the laboratory. The first section is divided into three sub-sections: the first sub-section deals with the conclusions of the work done in the field during the first half of the year, the second sub-section deals with the conclusions of the work done in the field during the second half of the year, and the third sub-section deals with the conclusions of the work done in the field during the whole year. The second section is divided into two sub-sections: the first sub-section deals with the conclusions of the work done in the laboratory during the first half of the year, and the second sub-section deals with the conclusions of the work done in the laboratory during the second half of the year.

The fourth part of the report deals with the recommendations of the work done during the year. It is divided into two main sections: the first section deals with the recommendations of the work done in the field, and the second section deals with the recommendations of the work done in the laboratory. The first section is divided into three sub-sections: the first sub-section deals with the recommendations of the work done in the field during the first half of the year, the second sub-section deals with the recommendations of the work done in the field during the second half of the year, and the third sub-section deals with the recommendations of the work done in the field during the whole year. The second section is divided into two sub-sections: the first sub-section deals with the recommendations of the work done in the laboratory during the first half of the year, and the second sub-section deals with the recommendations of the work done in the laboratory during the second half of the year.

The fifth part of the report deals with the summary of the work done during the year. It is divided into two main sections: the first section deals with the summary of the work done in the field, and the second section deals with the summary of the work done in the laboratory. The first section is divided into three sub-sections: the first sub-section deals with the summary of the work done in the field during the first half of the year, the second sub-section deals with the summary of the work done in the field during the second half of the year, and the third sub-section deals with the summary of the work done in the field during the whole year. The second section is divided into two sub-sections: the first sub-section deals with the summary of the work done in the laboratory during the first half of the year, and the second sub-section deals with the summary of the work done in the laboratory during the second half of the year.



## RECORDER'S EVALUATION OF SITE

AREAS OF SIGNIFICANCE Community Planning and Development.

ELIGIBLE FOR NAT. REGISTER? y xn likely, need info insf inf  
SIGNIF. AS PART OF DISTRICT? y xn likely, need info insf inf  
SIGNIFICANT AT LOCAL LEVEL? y xn likely, need info insf inf

## SUMMARY ON SIGNIFICANCE (Limit to three lines provided; see page 3)

This building type is common to the area. It has been modified and  
lacks known significant historical associations. It is considered  
not eligible for listing on the NRHP.

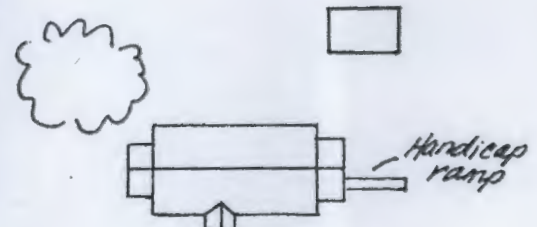

\* \* \*DHR USE ONLY\* \* \* \* \* \*DHR USE ONLY\* \* \*  
\*  
\* DATE LISTED ON NR \_\_\_\_\_ \*  
\* KEEPER DETERMINATION OF ELIG. (DATE): -YES \_\_\_\_\_ -NO \_\_\_\_\_ \*  
\* SHPO EVALUATION OF ELIGIBILITY (DATE): -YES \_\_\_\_\_ -NO \_\_\_\_\_ \*  
\* LOCAL DETERMINATION OF ELIG. (DATE): -YES \_\_\_\_\_ -NO \_\_\_\_\_ \*  
\* OFFICE \_\_\_\_\_ \*  
\* \* \*DHR USE ONLY\* \* \* \* \* \*DHR USE ONLY\* \* \*

RECORDER INFORMATION: NAME S. Anderson, S. Hochberg, D. VanDePutte  
DATE: 19951023 AFFILIATION PIPER ARCHAEOLOGY/JANUS RESEARCH

PHOTOGRAPHS (Attach a labeled print bigger than contact size)

LOCATION OF NEGATIVES PIPER ARCHAEOLOGY / JANUS RESEARCHNEGATIVE NUMBERS Roll 9503-DV-3, Exp. 13 (Facing NE)

M A P  
Street/plat map, not  
USGS

Martin Luther King Blvd.

Not to scale

REQUIRED: USGS MAP OR COPY WITH SITE LOCATION MARKED






8HI5707  
12780 Dr. Martin Luther King, Jr. Blvd.  
ZONE: 17  
EASTING: 377100  
NORTHING: 3096400



Brandon, Fla. Quadrangle  
USGS 7.5 Minute Series (Topographic)  
1956 Photorevised 1969  
Scale: 1:24,000





**HISTORICAL STRUCTURE FORM****FLORIDA MASTER SITE FILE**

Version 3.0 11/96

Consult Guide To Historical Structure Forms for detailed instructions.

Site #8 HI6918

Recorder # 5/17

Field Date 8/10/00

Form Date 9/11/00

☒ Original  
☐ Update  
 (give site #)

Site Name(s) (address if none) 2922 Shady Acres Road Multiple Listing [DHR only] \_\_\_\_\_  
 Survey S.R. 574 from C.R. 579 to McIntosh Road PD&E Study Survey # \_\_\_\_\_  
 National Register Category (Please check one: consult with Site File before using last four): ☒ building ☐ structure ☐ district ☐ site ☐ object

**LOCATION & IDENTIFICATION**

Address (Include N,S,E,W;#;St.,Ave.,etc.) 2922 Shady Acres Road  
 Cross Streets (nearest/between) between S.R. 574 and end of Shady Acres Road on west  
 City/Town (within 3 miles) Seffner In Current City Limits: ☐ y ☒ n ☐ unknown  
 County Hillsborough Tax Parcel #(s) U-06-29-21-ZZZ-000003-93290.0  
 Subdivision name N/A Block N/A Lot N/A  
 Ownership (Please check one): ☐ private-profit ☒ private-individual ☐ city ☐ county ☐ Native American  
☐ private-nonprofit ☐ private-unspecified ☐ state ☐ federal ☐ foreign ☐ unknown  
 Name of Public Tract (e.g., park) \_\_\_\_\_  
 Route to (especially if no street address) \_\_\_\_\_

**MAPPING**

USGS 7.5' Map Name & Date Dover, Fla. 1955, PR 1987  
 Township 29S Range 21E Section 6 1/4 section: ☒ NW ☐ SW ☐ SE ☐ NE ☐ Irregular-name: \_\_\_\_\_  
 Landgrant \_\_\_\_\_ UTM: Zone ☐ 16 ☒ 17 Easting 377202 Northing 3096654  
 Plat or other map (map's name, location) \_\_\_\_\_

**DESCRIPTION**

Style\* Frame Vernacular Exterior Plan\* Rectangular Number of Stories 1  
 Structural System(s)\* Wood Frame  
 Foundation: Type(s)\* Pier Material(s)\* Concrete  
 Exterior Fabric(s)\* Metal siding  
 Roof: Type(s)\* Gable, shed Material(s)\* Composition shingle  
 Roof secondary strucs. (dormers etc.)\* \_\_\_\_\_  
 Chimney: No. 0 Material(s)\* \_\_\_\_\_ Location(s)\* \_\_\_\_\_  
 Windows (types, materials, etc.)\* 6/6 SHS, metal, independent and paired; 8/8 SHS, metal, paired  
 Main Entrance (stylistic details) \_\_\_\_\_  
 Porches: #open 2 #closed \_\_\_\_\_ #incised \_\_\_\_\_ Location(s) East, west  
 Porch roof type(s) Gable, shed  
 Exterior Ornament \_\_\_\_\_

Interior Plan\* unknown  
 Condition (Please check one): ☐ excellent ☒ good ☐ fair ☐ deteriorated ☐ ruinous  
 Surroundings (N=None, S=Some, M=Most, A=All/nearly all) \_\_\_\_\_ commercial S residential \_\_\_\_\_ institutional S undeveloped  
 Ancillary Features (No., type of outbuildings; major landscape features. Use continuation sheet for descriptions of interior, landscaping, etc.)  
ca. 1970 wood frame shed on north, ca. 1960 metal shed on north

Archaeological Remains None observed. ☐ Check if Archaeological Form completed  
 \*Consult Guide to Historical Structure Forms for preferred descriptions (coded fields at the Site File).

**DHR USE ONLY\*\*\*\*\*OFFICIAL EVALUATIONS\*\*\*\*\*DHR USE ONLY**

NR DATE	KEEPER-NR ELIGIBILITY <input type="checkbox"/> yes <input type="checkbox"/> no	Date _____
	SHPO-NR ELIGIBILITY: <input type="checkbox"/> yes <input type="checkbox"/> no <input type="checkbox"/> potentially elig. <input type="checkbox"/> insufficient info	Date _____
DELIST DATE	LOCAL DESIGNATION:	Date _____
	Local office _____	
National Register Criteria for Evaluation <input type="checkbox"/> a <input type="checkbox"/> b <input type="checkbox"/> c <input type="checkbox"/> d (See National Register Bulletin 15, p.2)		





**HISTORICAL STRUCTURE FORM**

Site # 8 HI6918

Consult Guide to Historical Structure Forms for detailed instructions

**HISTORY**

Construction date: Exactly \_\_\_\_\_ (year) Approximately 1950 (year) Earlier than \_\_\_\_\_ (year) Later than \_\_\_\_\_ (year)

Architect (last name first): unknown Builder (last name first): unknown

Moves: ☐ yes ☒ no ☐ unknown Dates \_\_\_\_\_ Original address \_\_\_\_\_

Alterations: ☒ yes ☐ no ☐ unknown Datesca. 1980 Nature\* replacement siding and windows, replacement porch

Additions: ☒ yes ☐ no ☐ unknown Datesca. 1980 Nature\* room and porch addition on west

Original Use\* (give date ranges) residential

Intermediate Uses\* (give date ranges) residential

Present Use\* (give date ranges) residential

Ownership History (especially original owner, dates, profession, etc.) H.V. and Margaret Griffin (Current)

\*Consult Guide to Historical Structure Forms for preferred descriptions (coded fields at the Site File).

**RESEARCH METHODS (Check all choices that apply; if needed write others at bottom)**

<input type="checkbox"/> formal archaeological survey	<input checked="" type="checkbox"/> past surveys search at FMSF	<input checked="" type="checkbox"/> local library research	<input type="checkbox"/> Sanborn maps
<input type="checkbox"/> informal archaeological inspection	<input checked="" type="checkbox"/> past sites search at FMSF	<input type="checkbox"/> non-local library research	<input type="checkbox"/> subdivision maps
<input checked="" type="checkbox"/> Public Lands Survey (DEP)	<input type="checkbox"/> FL Archives (Gray Building)	<input type="checkbox"/> building permits	<input checked="" type="checkbox"/> plat maps
<input type="checkbox"/> tax records/property deeds	<input type="checkbox"/> FL Photo Archives (Gray Building)	<input type="checkbox"/> demolition permits	<input type="checkbox"/> local newspaper files
<input checked="" type="checkbox"/> tax records only	<input type="checkbox"/> occupant/owner interview	<input type="checkbox"/> commercial permits	
<input type="checkbox"/> interior inspection	<input type="checkbox"/> neighbor interview	<input type="checkbox"/> occupation permits	
<input type="checkbox"/> other methods (specify) _____			

**SURVEYOR'S EVALUATION OF SITE (Check one choice on each line)**

Potentially eligible for local register? ☐ yes: name register at right ☒ no ☐ insufficient info Name of local register if eligible: \_\_\_\_\_

Individually eligible for National Register? ☐ yes ☒ no ☐ insufficient info \_\_\_\_\_

Potential contributor to Nat. Reg. district? ☐ yes ☒ no ☐ insufficient info \_\_\_\_\_

Area(s) of Historical Significance (See National Register Bulletin 15, p. 8 for categories: e.g. "architecture," "ethnic heritage," "community planning & development," etc.)

Community Planning and Development

Explanation of Evaluation (required, whether positive or not; limit to three lines; attach longer statement, if needed, on separate sheet)

Alterations have diminished the architectural integrity of this typical Frame Vernacular style residence. In addition, the limited information available did not indicate any historical significance. Thus, it does not appear to meet NRHP eligibility requirements.

**DOCUMENTATION (Photos, Plans, etc.)**

Bibliographic References (Use Continuation Sheet, give FMSF Manuscript # if relevant) Hillsborough County Property Appraiser's Office

Photographs (required) B&amp;W print(s) at least 3x5, at least one main facade.

Location of negatives &amp; negative numbers Archaeological Consultants, Inc. Roll 5/17-18

**RECORDER**

Name (last name first)/Address/Phone/Fax/Email/Affiliation Hinder, Kimberly

Archaeological Consultants, Inc./ P.O. Box 5103, Sarasota, FL 34277-5103/(941)925-9906/(941)925-9767/ACIMAIN@COMPUSERVE.COM

Remember: Use a Supplement for Site Forms or other continuation sheet for descriptions that do not fit in the spaces above.

**REQUIRED:** (1) USGS 7.5' MAP WITH STRUCTURE PINPOINTED IN RED

(2) LARGE SCALE STREET OR PLAT MAP

(3) PHOTO OF MAIN FACADE, PREFER B&W, AT LEAST 3x5






PHOTOGRAPH



STREET OR PLAT MAP


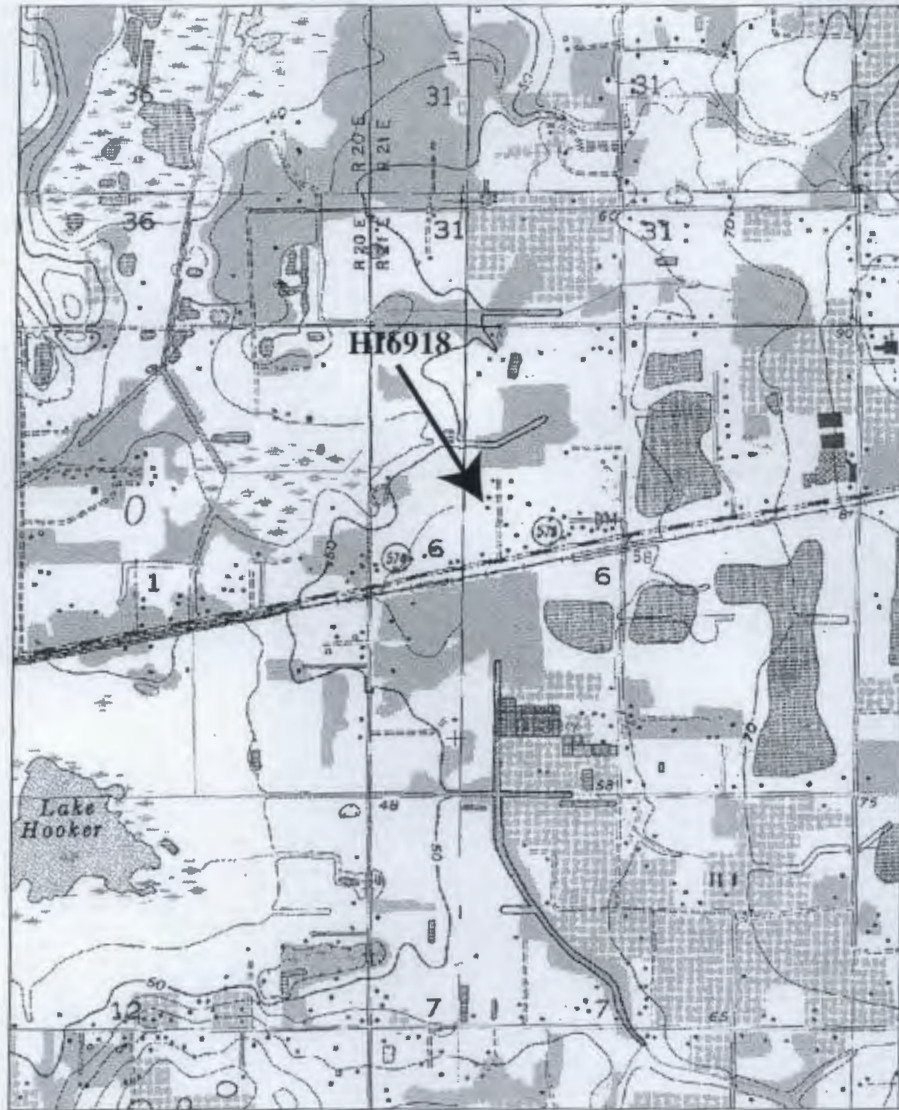






**USGS MAP**

Brandon, Fla. 1956, PR 1987 & Dover 1955 PR 1987



Map of Texas from 1880 to 1885



Published by the State of Texas, 1885

1885



## HISTORICAL STRUCTURE FORM

## FLORIDA MASTER SITE FILE

Version 3.0 11/96

Consult Guide To Historical Structure Forms for detailed instructions.

Site #8 HI6919

Recorder # 5/21

Field Date 8/10/00

Form Date 9/11/00

☒ Original☐ Update

(give site #)

Site Name(s) (address if none) 2912 McLeroy Place

Multiple Listing [DHR only]

Survey S.R. 574 from C.R. 579 to McIntosh Road PD&amp;E Study

Survey #

National Register Category (Please check one: consult with Site File before using last four):

☒ building ☐ structure ☐ district ☐ site ☐ object

## LOCATION &amp; IDENTIFICATION

Address (Include N,S,E,W;#;St.,Ave.,etc.) 2912 McLeroy Place

Cross Streets (nearest/between) between S.R. 574 and end of McLeroy Place on west

City/Town (within 3 miles) Seffner

In Current City Limits: ☐ y ☒ n ☐ unknown

County Hillsborough

Tax Parcel #(s) U-06-29-21-ZZZ-000003-93540.0

Subdivision name N/A

Block N/A

Lot N/A

Ownership (Please check one):

☐ private-profit ☒ private-individual ☐ city ☐ county ☐ Native American  
☐ private-nonprofit ☐ private-unspecified ☐ state ☐ federal ☐ foreign ☐ unknown

Name of Public Tract (e.g., park)

Route to (especially if no street address)

## MAPPING

USGS 7.5' Map Name &amp; Date Dover, Fla. 1955, PR 1987

Township 29S Range 21E Section 6 1/4 section: ☒ NW ☐ SW ☐ SE ☐ NE ☐ Irregular-name:Landgrant UTM: Zone ☐ 16 ☒ 17 Easting 0377156 Northing 3096630

Plat or other map (map's name, location)

## DESCRIPTION

Style\* Frame Vernacular Exterior Plan\* Irregular Number of Stories 1

Structural System(s)\* Wood Frame

Foundation: Type(s)\* Pier Material(s)\* Brick, concrete

Exterior Fabric(s)\* Drop siding

Roof: Type(s)\* Gable Material(s)\* 5V crimp

Roof secondary strucs. (dormers etc.)\*

Chimney: No.0 Material(s)\* Location(s)\*

Windows (types, materials, etc.)\* 2/2 SHS, metal, independent

Main Entrance (stylistic details)

Porches: #open 1 #closed #incised Location(s) East

Porch roof type(s) Shed

Exterior Ornament

Interior Plan\* unknown

Condition (Please check one): ☐ excellent ☐ good ☒ fair ☐ deteriorated ☐ ruinous

Surroundings (N=None, S=Some, M=Most, A=All/nearly all) commercial S residential institutional S undeveloped

Ancillary Features (No., type of outbuildings; major landscape features. Use continuation sheet for descriptions of interior, landscaping, etc)

Archaeological Remains None observed.

☐ Check if Archaeological Form completed

\*Consult Guide to Historical Structure Forms for preferred descriptions (coded fields at the Site File).

## DHR USE ONLY\*\*\*\*\*OFFICIAL EVALUATIONS\*\*\*\*\*DHR USE ONLY

NR DATE

KEEPER-NR ELIGIBILITY ☐ yes ☐ no

Date

SHPO-NR ELIGIBILITY: ☐ yes ☐ no ☐ potentially elig. ☐ insufficient info

Date

DELIST DATE

LOCAL DESIGNATION:

Date

Local office

National Register Criteria for Evaluation ☐ a ☐ b ☐ c ☐ d (See National Register Bulletin 15, p.2)





## HISTORICAL STRUCTURE FORM

Site # 8 HI6919

Consult Guide to Historical Structure Forms for detailed instructions

## HISTORY

Construction date: Exactly \_\_\_\_\_ (year) Approximately 1925 (year) Earlier than \_\_\_\_\_ (year) Later than \_\_\_\_\_ (year)

Architect (last name first): unknown Builder (last name first): unknown

Moves: ☐ yes ☒ no ☐ unknown Dates \_\_\_\_\_ Original address \_\_\_\_\_

Alterations: ☒ yes ☐ no ☐ unknown Dates ca. 1975 Nature\* replacement windows

Additions: ☒ yes ☐ no ☐ unknown Dates ca. 1965 Nature\* carport and room addition on north

Original Use\* (give date ranges) Duplex

Intermediate Uses\* (give date ranges) Duplex

Present Use\* (give date ranges) Duplex

Ownership History (especially original owner, dates, profession, etc.) Lula McLeroy (1974 - Present)

\*Consult Guide to Historical Structure Forms for preferred descriptions (coded fields at the Site File).

## RESEARCH METHODS (Check all choices that apply; if needed write others at bottom)

- |   |   |  |  |
|---|---|--|--|
| <input type="checkbox"/> formal archaeological survey         | <input checked="" type="checkbox"/> past surveys search at FMSF | <input checked="" type="checkbox"/> local library research | <input type="checkbox"/> Sanborn maps          |
| <input type="checkbox"/> informal archaeological inspection   | <input checked="" type="checkbox"/> past sites search at FMSF   | <input type="checkbox"/> non-local library research        | <input type="checkbox"/> subdivision maps      |
| <input checked="" type="checkbox"/> Public Lands Survey (DEP) | <input type="checkbox"/> FL Archives (Gray Building)            | <input type="checkbox"/> building permits                  | <input type="checkbox"/> plat maps             |
| <input type="checkbox"/> tax records/property deeds           | <input type="checkbox"/> FL Photo Archives (Gray Building)      | <input type="checkbox"/> demolition permits                | <input type="checkbox"/> local newspaper files |
| <input checked="" type="checkbox"/> tax records only          | <input type="checkbox"/> occupant/owner interview               | <input type="checkbox"/> commercial permits                |  |
| <input type="checkbox"/> interior inspection                  | <input checked="" type="checkbox"/> neighbor interview          | <input type="checkbox"/> occupation permits                |  |
| <input type="checkbox"/> other methods (specify) _____        |   |  |  |

## SURVEYOR'S EVALUATION OF SITE (Check one choice on each line)

Potentially eligible for local register? ☐ yes: name register at right ☒ no ☐ insufficient info Name of local register if eligible: \_\_\_\_\_

Individually eligible for National Register? ☐ yes ☒ no ☐ insufficient info \_\_\_\_\_

Potential contributor to Nat. Reg. district? ☐ yes ☒ no ☐ insufficient info \_\_\_\_\_

Area(s) of Historical Significance (See National Register Bulletin 15, p. 8 for categories: e.g. "architecture," "ethnic heritage," "community planning & development," etc.) \_\_\_\_\_

Community Planning and Development \_\_\_\_\_

Explanation of Evaluation (required, whether positive or not; limit to three lines; attach longer statement, if needed, on separate sheet)

This Frame Vernacular residence is typical of 1920s era construction and alterations have diminished its architectural integrity.

The limited information available did not indicate any historical significance. Therefore, it does not appear NRHP eligible.

## DOCUMENTATION (Photos, Plans, etc.)

Bibliographic References (Use Continuation Sheet, give FMSF Manuscript # if relevant) Hillsborough County Property Appraisers Office

Photographs (required) B&amp;W print(s) at least 3x5, at least one main facade.

Location of negatives & negative numbers Archaeological Consultants, Inc. Roll 5/21-22

## RECORDER

Name (last name first)/Address/Phone/Fax/Email/Affiliation Hinder, KimberlyArchaeological Consultants, Inc./ P.O. Box 5103, Sarasota, FL 34277-5103/(941)925-9906/(941)925-9767/ACIMAIN@COMPUSERVE.COM

Remember: Use a Supplement for Site Forms or other continuation sheet for descriptions that do not fit in the spaces above.

**REQUIRED:** (1) USGS 7.5' MAP WITH STRUCTURE PINPOINTED IN RED

(2) LARGE SCALE STREET OR PLAT MAP

(3) PHOTO OF MAIN FACADE, PREFER B&W, AT LEAST 3x5

# HISTORICAL STRUCTURE FORM

NAME: \_\_\_\_\_ ADDRESS: \_\_\_\_\_

DATE: \_\_\_\_\_ BY: \_\_\_\_\_

STREET: \_\_\_\_\_ CITY: \_\_\_\_\_

STATE: \_\_\_\_\_ ZIP: \_\_\_\_\_

OWNER: \_\_\_\_\_

DEVELOPER: \_\_\_\_\_

ARCHITECT: \_\_\_\_\_

ENGINEER: \_\_\_\_\_

CONTRACTOR: \_\_\_\_\_

DATE OF CONSTRUCTION: \_\_\_\_\_

DATE OF REPAIR: \_\_\_\_\_

DATE OF DEMOLITION: \_\_\_\_\_

DATE OF RECONSTRUCTION: \_\_\_\_\_

DATE OF RENOVATION: \_\_\_\_\_

DATE OF RESTORATION: \_\_\_\_\_

DATE OF REPAIR: \_\_\_\_\_

DATE OF DEMOLITION: \_\_\_\_\_

DATE OF RECONSTRUCTION: \_\_\_\_\_

DATE OF RENOVATION: \_\_\_\_\_

DATE OF RESTORATION: \_\_\_\_\_

DATE OF REPAIR: \_\_\_\_\_

DATE OF DEMOLITION: \_\_\_\_\_

DATE OF RECONSTRUCTION: \_\_\_\_\_

DATE OF RENOVATION: \_\_\_\_\_

DATE OF RESTORATION: \_\_\_\_\_

DATE OF REPAIR: \_\_\_\_\_

DATE OF DEMOLITION: \_\_\_\_\_

DATE OF RECONSTRUCTION: \_\_\_\_\_

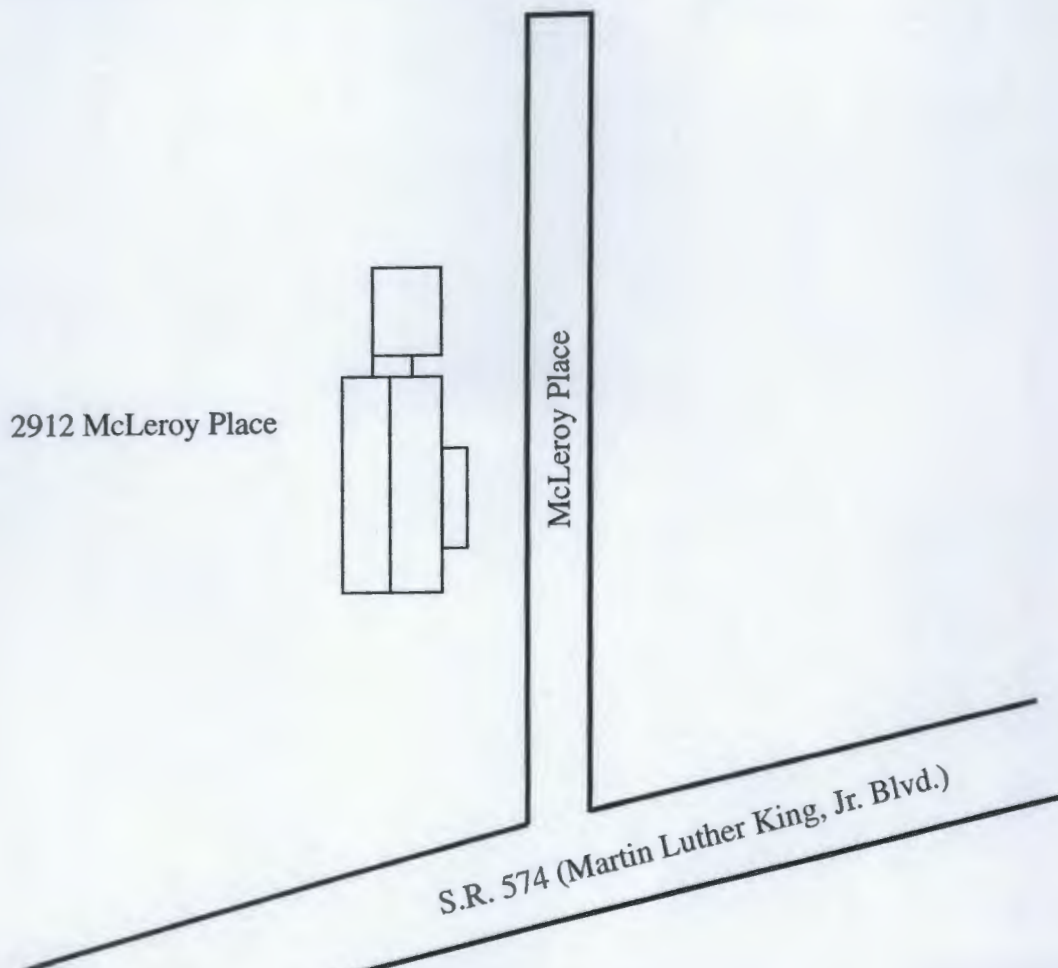
1. RECORD: IN USE: 12' MAP WITH STRUCTURE SHOWN IN RED  
2. LARGE SCALE STREET OR PLAT MAP  
3. PHOTO OF MAIN FACADE - E. OR W. AT LEAST 1/2




PHOTOGRAPH



STREET OR PLAT MAP



1980-1981 12 14 1981




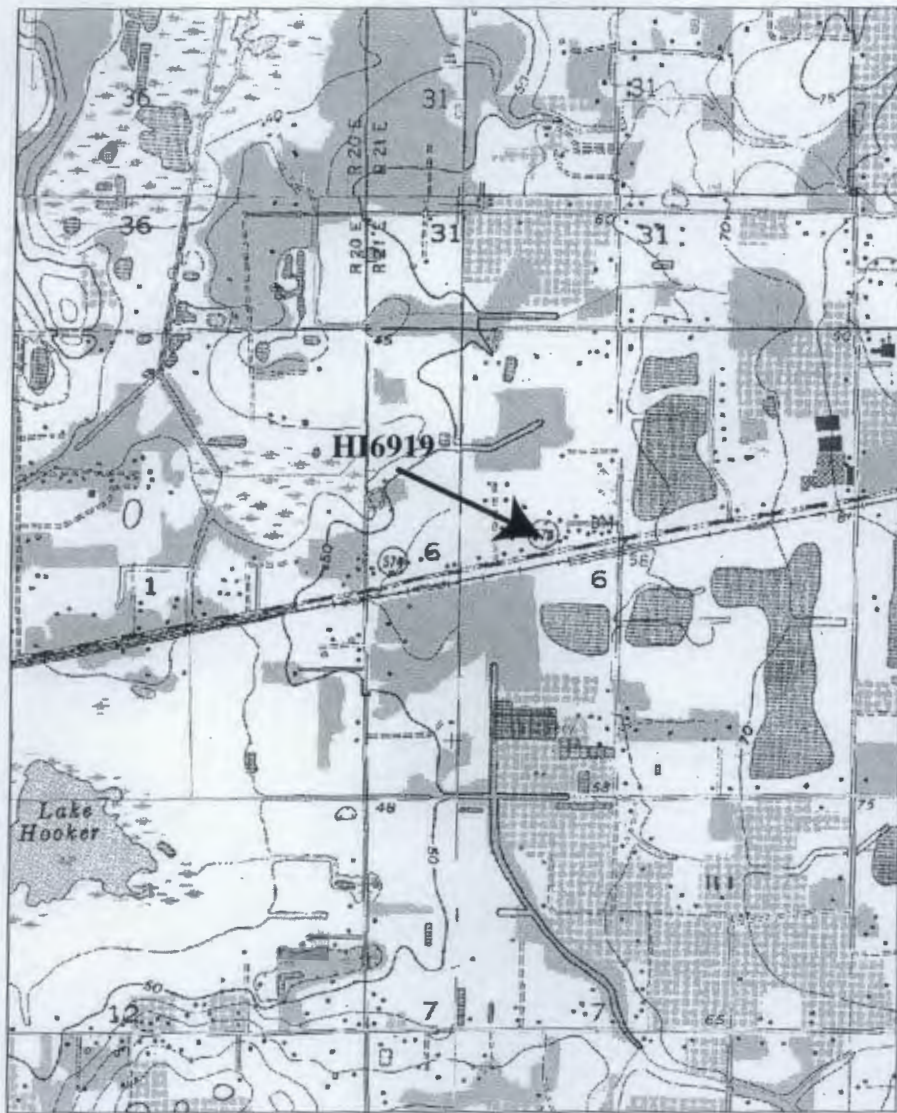
1980-1981 12 14 1981





## USGS MAP

Brandon, Fla. 1956, PR 1987 &amp; Dover 1955 PR 1987







## HISTORICAL STRUCTURE FORM

## FLORIDA MASTER SITE FILE

Version 3.0 11/96

Consult Guide To Historical Structure Forms for detailed instructions.

Site #8 HI6920

Recorder # 5/23

Field Date 8/10/00

Form Date 9/11/00

☒ Original☐ Update

(give site #)

Site Name(s) (address if none) 2918 McLeroy Place

Multiple Listing [DHR only]

Survey S.R. 574 from C.R. 579 to McIntosh Road PD&amp;E Study

Survey #

National Register Category (Please check one: consult with Site File before using last four):



building



structure



district



site



object

## LOCATION &amp; IDENTIFICATION

Address (Include N,S,E,W;#;St.,Ave.,etc.) 2918 McLeroy Place

Cross Streets (nearest/between) between S.R. 574 and end of McLeroy Place on west

City/Town (within 3 miles) Seffner

In Current City Limits: ☐ y ☒ n ☐ unknown

County Hillsborough

Tax Parcel #(s) U-06-29-21-ZZZ-000003-93550.0

Subdivision name N/A

Block N/A

Lot N/A

Ownership (Please check one):



private-profit



private-individual



city



county



Native American



private-nonprofit



private-unspecified



state



federal



foreign



unknown

Name of Public Tract (e.g., park)

Route to (especially if no street address)

## MAPPING

USGS 7.5' Map Name &amp; Date Dover, Fla. 1955, PR 1987

Township 29S Range 21E Section 6

1/4 section:



NW



SW



SE



NE

☐ Irregular-name:

Landgrant

UTM: Zone



16



17

Easting 377412

Northing 3096705

Plat or other map (map's name, location)

## DESCRIPTION

Style\* Frame Vernacular

Exterior Plan\* Irregular

Number of Stories 1

Structural System(s)\* Wood Frame

Foundation: Type(s)\* Obscured

Material(s)\*

Exterior Fabric(s)\* Asbestos Shingles

Roof: Type(s)\* Gable

Material(s)\* 5V crimp, composition shingle, composition roll

Roof secondary strucs. (dormers etc.)\*

Chimney: No. 0 Material(s)\*

Location(s)\*

Windows (types, materials, etc.)\* 3 light awning, metal, paired; 2 light awning, metal, independent

Main Entrance (stylistic details)

Porches: #open 1 #closed #incised Location(s) East

Porch roof type(s) Shed

Exterior Ornament Gable Vent

Interior Plan\* unknown

Condition (Please check one): ☐ excellent ☐ good ☐ fair ☒ deteriorated ☐ ruinous

Surroundings (N=None, S=Some, M=Most, A=All/nearly all) commercial S residential institutional

S undeveloped

Ancillary Features (Note: type of outbuildings; major landscape features. Use continuation sheet for descriptions of interior, landscaping, etc)

Archaeological Remains None observed.

☐ Check if Archaeological Form completed

\*Consult Guide to Historical Structure Forms for preferred descriptions (coded fields at the Site File).

## DHR USE ONLY\*\*\*\*\*OFFICIAL EVALUATIONS\*\*\*\*\*DHR USE ONLY

NR DATE

KEEPER-NR ELIGIBILITY ☐ yes ☐ no

Date

SHPO-NR ELIGIBILITY: ☐ yes ☐ no ☐ potentially elig. ☐ insufficient info

Date

DELIST DATE

LOCAL DESIGNATION:

Date

Local office

National Register Criteria for Evaluation ☐ a ☐ b ☐ c ☐ d (See National Register Bulletin 15, p.2)

# HISTORICAL STRUCTURE FORM

## FLORIDA MASTER SITE FILE

Form No. 1-1980

Revised 1-1980 (See Instructions on Reverse Side)

1. Name

2. Address

3. City

4. State

5. Date of Construction

6. Date of Renovation

7. Date of Demolition

### 8. Description of Structure (Type, Style, etc.)

9. Architect (Name, Address, City, State)

10. Builder (Name, Address, City, State)

11. Owner (Name, Address, City, State)

12. Notes

13. Remarks (Location, Condition, etc.)

14. Remarks (Location, Condition, etc.)

15. Remarks (Location, Condition, etc.)

16. Remarks (Location, Condition, etc.)

17. Remarks (Location, Condition, etc.)

18. Remarks (Location, Condition, etc.)

19. Remarks (Location, Condition, etc.)

20. Remarks (Location, Condition, etc.)

21. Remarks (Location, Condition, etc.)

22. Remarks (Location, Condition, etc.)

23. Remarks (Location, Condition, etc.)

24. Remarks (Location, Condition, etc.)

25. Remarks (Location, Condition, etc.)

26. Remarks (Location, Condition, etc.)

27. Remarks (Location, Condition, etc.)

28. Remarks (Location, Condition, etc.)

29. Remarks (Location, Condition, etc.)

30. Remarks (Location, Condition, etc.)

31. Remarks (Location, Condition, etc.)

32. Remarks (Location, Condition, etc.)

33. Remarks (Location, Condition, etc.)

34. Remarks (Location, Condition, etc.)

35. Remarks (Location, Condition, etc.)

36. Remarks (Location, Condition, etc.)

37. Remarks (Location, Condition, etc.)

38. Remarks (Location, Condition, etc.)

39. Remarks (Location, Condition, etc.)

40. Remarks (Location, Condition, etc.)

41. Remarks (Location, Condition, etc.)

42. Remarks (Location, Condition, etc.)

43. Remarks (Location, Condition, etc.)

44. Remarks (Location, Condition, etc.)

45. Remarks (Location, Condition, etc.)

46. Remarks (Location, Condition, etc.)

47. Remarks (Location, Condition, etc.)

48. Remarks (Location, Condition, etc.)

49. Remarks (Location, Condition, etc.)

50. Remarks (Location, Condition, etc.)

51. Remarks (Location, Condition, etc.)

52. Remarks (Location, Condition, etc.)

53. Remarks (Location, Condition, etc.)

54. Remarks (Location, Condition, etc.)

55. Remarks (Location, Condition, etc.)

56. Remarks (Location, Condition, etc.)

57. Remarks (Location, Condition, etc.)

58. Remarks (Location, Condition, etc.)

59. Remarks (Location, Condition, etc.)

60. Remarks (Location, Condition, etc.)



**HISTORICAL STRUCTURE FORM**

Site # 8 HI6920

Consult Guide to Historical Structure Forms for detailed instructions

**HISTORY**

Construction date: Exactly \_\_\_\_\_ (year) Approximately 1940 (year) Earlier than \_\_\_\_\_ (year) Later than \_\_\_\_\_ (year)

Architect (last name first): unknown Builder (last name first): unknown

Moves: ☐ yes ☒ no ☐ unknown Dates \_\_\_\_\_ Original address \_\_\_\_\_

Alterations: ☒ yes ☐ no ☐ unknown Dates ca. 1955;70 Nature\* replacement siding; replacement porch & windows

Additions: ☐ yes ☒ no ☐ unknown Dates \_\_\_\_\_ Nature\* \_\_\_\_\_

Original Use\* (give date ranges) residence

Intermediate Uses\* (give date ranges) residence

Present Use\* (give date ranges) residence

Ownership History (especially original owner, dates, profession, etc.) George Brown (1991-Present)

\*Consult Guide to Historical Structure Forms for preferred descriptions (coded fields at the Site File).

**RESEARCH METHODS (Check all choices that apply; if needed write others at bottom)**

- |   |   |  |  |
|---|---|--|--|
| <input type="checkbox"/> formal archaeological survey         | <input checked="" type="checkbox"/> past surveys search at FMSF | <input checked="" type="checkbox"/> local library research | <input type="checkbox"/> Sanborn maps          |
| <input type="checkbox"/> informal archaeological inspection   | <input checked="" type="checkbox"/> past sites search at FMSF   | <input type="checkbox"/> non-local library research        | <input type="checkbox"/> subdivision maps      |
| <input checked="" type="checkbox"/> Public Lands Survey (DEP) | <input type="checkbox"/> FL Archives (Gray Building)            | <input type="checkbox"/> building permits                  | <input type="checkbox"/> plat maps             |
| <input type="checkbox"/> tax records/property deeds           | <input type="checkbox"/> FL Photo Archives (Gray Building)      | <input type="checkbox"/> demolition permits                | <input type="checkbox"/> local newspaper files |
| <input checked="" type="checkbox"/> tax records only          | <input type="checkbox"/> occupant/owner interview               | <input type="checkbox"/> commercial permits                |  |
| <input type="checkbox"/> interior inspection                  | <input type="checkbox"/> neighbor interview                     | <input type="checkbox"/> occupation permits                |  |
| <input type="checkbox"/> other methods (specify) _____        |   |  |  |

**SURVEYOR'S EVALUATION OF SITE (Check one choice on each line)**

Potentially eligible for local register? ☐ yes: name register at right ☒ no ☐ insufficient info Name of local register if eligible: \_\_\_\_\_

Individually eligible for National Register? ☐ yes ☒ no ☐ insufficient info \_\_\_\_\_

Potential contributor to Nat. Reg. district? ☐ yes ☒ no ☐ insufficient info \_\_\_\_\_

Area(s) of Historical Significance (See National Register Bulletin 15, p. 8 for categories: e.g. "architecture," "ethnic heritage," "community planning & development," etc.)

Community Planning and Development

Explanation of Evaluation (required, whether positive or not; limit to three lines; attach longer statement, if needed, on separate sheet)

This Frame Vernacular building, in deteriorated condition, has received numerous alterations. In addition to the loss of integrity, available data did not indicate any historical significance. Consequently, this property does not appear eligible for listing in the NHP.

**DOCUMENTATION (Photos, Plans, etc.)**

Bibliographic References (Use Continuation Sheet, give FMSF Manuscript # if relevant) Hillsborough County Property Appraiser's Office

Photographs (required) B&amp;W print(s) at least 3x5, at least one main facade.

Location of negatives &amp; negative numbers Archaeological Consultants, Inc. Roll 5/23

**RECORDER**

Name (last name first)/Address/Phone/Fax/Email/Affiliation Hinder, Kimberly

Archaeological Consultants, Inc./ P.O. Box 5103, Sarasota, FL 34277-5103/(941)925-9906/(941)925-9767/ACIMAIN@COMPUSERVE.COM

Remember: Use a Supplement for Site Forms or other continuation sheet for descriptions that do not fit in the spaces above.

**REQUIRED:** (1) USGS 7.5' MAP WITH STRUCTURE PINPOINTED IN RED

(2) LARGE SCALE STREET OR PLAT MAP

(3) PHOTO OF MAIN FACADE, PREFER B&W, AT LEAST 3x5

# HISTORICAL STRUCTURE FORM

## 1. GENERAL INFORMATION

Name of Property: \_\_\_\_\_  
 Address: \_\_\_\_\_  
 City: \_\_\_\_\_ State: \_\_\_\_\_ Zip: \_\_\_\_\_  
 Date of Survey: \_\_\_\_\_  
 Surveyor: \_\_\_\_\_

## 2. HISTORICAL INFORMATION

Year Built: \_\_\_\_\_  
 Architect: \_\_\_\_\_  
 Style: \_\_\_\_\_  
 Materials: \_\_\_\_\_  
 Other: \_\_\_\_\_

## 3. PHOTOGRAPHIC RECORD

Number of Photos: \_\_\_\_\_  
 Date of Photos: \_\_\_\_\_  
 Photographer: \_\_\_\_\_  
 Description of Photos: \_\_\_\_\_

## 4. COMMENTS

\_\_\_\_\_

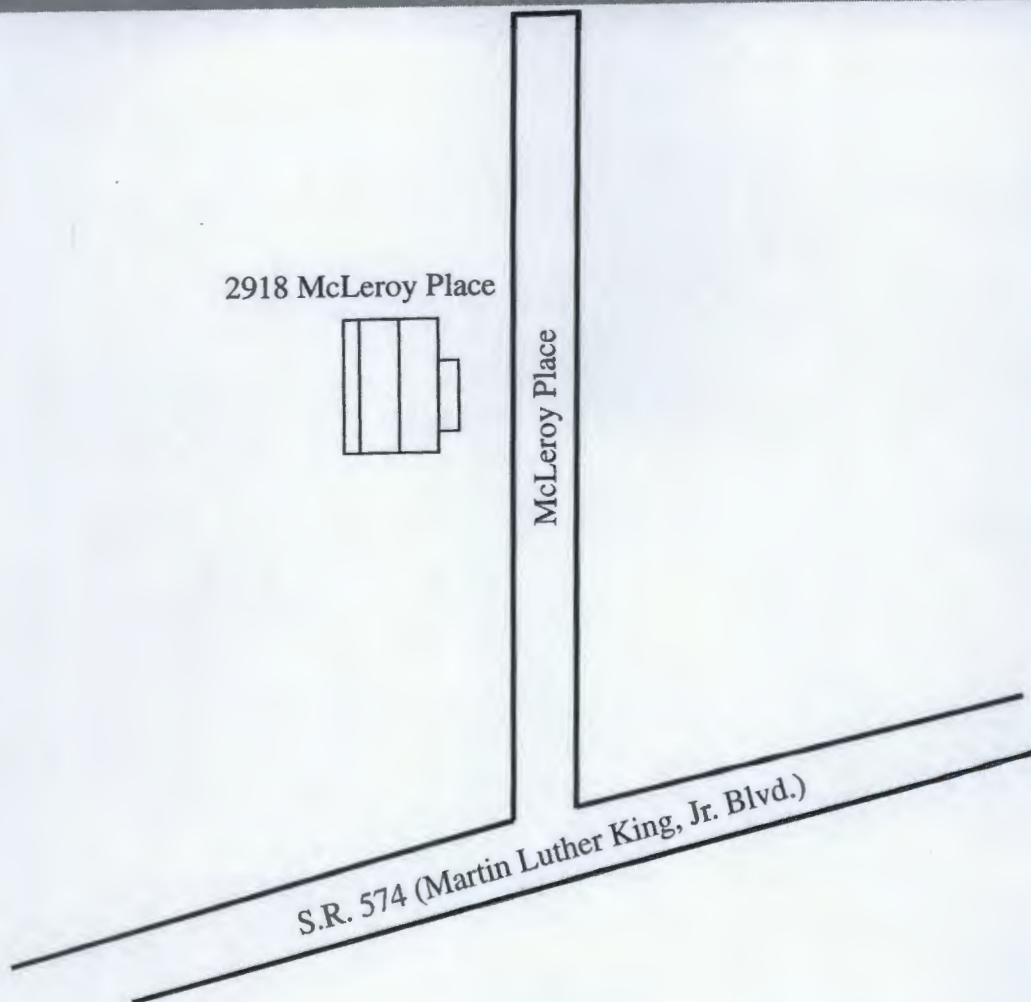
RE TURNED TO USAS 2. MAP WITH STRUCTURE PINPOINTED IN RED  
 LARGE SCALE STREET DR PLAT MAP  
 PHOTO OF MARFACADE, TRICHAW, AT LEAST 2.



PHOTOGRAPH



STREET OR PLAT MAP


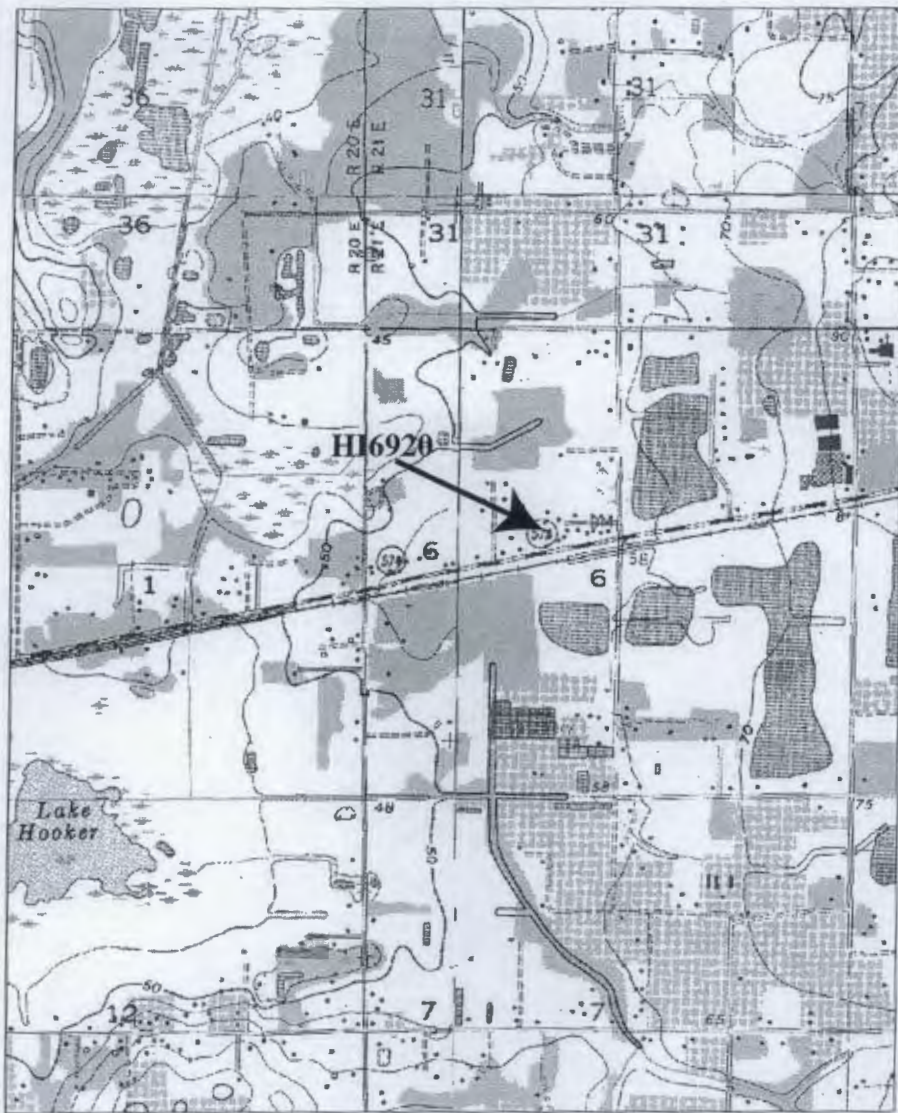






## USGS MAP

Brandon, Fla. 1956, PR 1987 &amp; Dover 1955 PR 1987







Page 1

HISTORICAL STRUCTURE FORM  
FLORIDA MASTER SITE FILESite 8HI5709X original  
\_\_\_ updateRecorder# 23

SITE NAME 2907 McLeroy Place  
HISTORIC CONTEXTS Boom Times  
NAT. REGISTER CATEGORY Building  
OTHER NAMES OR MSF NOS None  
COUNTY Hillsborough OWNERSHIP TYPE Private - Individual  
PROJECT NAME CRAS of SR 574 DHR NO \_\_\_\_\_  
LOCATION (Attach copy of USGS map, sketch-map of immediate area)  
ADDRESS 2907 McLeroy Place CITY Dover GV  
VICINITY OF / ROUTE TO East side of McLeroy Pl., north of Martin Luther King Blvd.  
SUBDIVISION Unknown BLOCK NO N/A LOT NO N/A  
PLAT OR OTHER MAP FDOT Aerial Photographs  
TOWNSHIP 29S RANGE 21E SECTION 6 1/4 NW 1/4-1/4 SW  
IRREGULAR SEC? \_\_\_ y X n LAND GRANT Unknown  
USGS 7.5' MAP Dover Quadrangle, 1955 (PR 1972)  
UTM: ZONE 17 EASTING 377240 NORTHING 3096420  
COORDINATES: LATITUDE \_\_\_ D \_\_\_ M \_\_\_ S LONGITUDE \_\_\_ D \_\_\_ M \_\_\_ S

## HISTORY

ARCHITECT: Unknown  
BUILDER: Unknown  
CONST DATE 1925 CIRCA C RESTORATION DATE(S): N/A  
MODIFICATION DATE(S): Unknown  
MOVE: DATE N/A ORIG LOCATION N/A  
ORIGINAL USE(S) Private residence  
PRESENT USE(S) Private residence

## DESCRIPTION

STYLE Bungalow  
PLAN: EXTERIOR Rectangular  
INTERIOR Unknown  
NO.: STORIES 1.0 OUTBLDGS 0 PORCHES 2 DORMERS 0  
STRUCTURAL SYSTEM(S) Wood frame  
EXTERIOR FABRIC(S) Wood drop siding  
FOUNDATION: TYPE Pier MATLS Concrete block  
INFILL Lattice  
PORCHES W/screen enclosed/full width/W; E/screened/full width/E  
ROOF: TYPE Front gable SURFACING Asphalt roll  
SECONDARY STRUCS. None  
CHIMNEY: NO 0 MTLs N/A LOCNS N/A  
WINDOWS Awning, metal, 4

EXTERIOR Wood  
CONDITION Fair SURROUNDINGS Residential, rural  
NARRATIVE (general, interior, landscape, context; 3 lines only)  
Features include exposed rafter tails, knee braces and cornerboards. The rear entrance porch is dilapidated. All original windows have been replaced.

## ARCHAEOLOGICAL REMAINS AT THE SITE

FMSF ARCHAEOLOGICAL FORM COMPLETED? \_\_\_ y X n (IF Y, ATTACH)  
ARTIFACTS OR OTHER REMAINS None observed.

1. NAME \_\_\_\_\_  
 2. ADDRESS \_\_\_\_\_  
 3. CITY \_\_\_\_\_  
 4. STATE \_\_\_\_\_  
 5. ZIP \_\_\_\_\_  
 6. DATE \_\_\_\_\_  
 7. TIME \_\_\_\_\_  
 8. BY \_\_\_\_\_  
 9. FOR \_\_\_\_\_  
 10. TO \_\_\_\_\_  
 11. FROM \_\_\_\_\_  
 12. REMARKS \_\_\_\_\_  
 13. INITIALS \_\_\_\_\_  
 14. SIGNATURE \_\_\_\_\_  
 15. DATE \_\_\_\_\_  
 16. TIME \_\_\_\_\_  
 17. BY \_\_\_\_\_  
 18. FOR \_\_\_\_\_  
 19. TO \_\_\_\_\_  
 20. FROM \_\_\_\_\_  
 21. REMARKS \_\_\_\_\_  
 22. INITIALS \_\_\_\_\_  
 23. SIGNATURE \_\_\_\_\_  
 24. DATE \_\_\_\_\_  
 25. TIME \_\_\_\_\_  
 26. BY \_\_\_\_\_  
 27. FOR \_\_\_\_\_  
 28. TO \_\_\_\_\_  
 29. FROM \_\_\_\_\_  
 30. REMARKS \_\_\_\_\_  
 31. INITIALS \_\_\_\_\_  
 32. SIGNATURE \_\_\_\_\_  
 33. DATE \_\_\_\_\_  
 34. TIME \_\_\_\_\_  
 35. BY \_\_\_\_\_  
 36. FOR \_\_\_\_\_  
 37. TO \_\_\_\_\_  
 38. FROM \_\_\_\_\_  
 39. REMARKS \_\_\_\_\_  
 40. INITIALS \_\_\_\_\_  
 41. SIGNATURE \_\_\_\_\_  
 42. DATE \_\_\_\_\_  
 43. TIME \_\_\_\_\_  
 44. BY \_\_\_\_\_  
 45. FOR \_\_\_\_\_  
 46. TO \_\_\_\_\_  
 47. FROM \_\_\_\_\_  
 48. REMARKS \_\_\_\_\_  
 49. INITIALS \_\_\_\_\_  
 50. SIGNATURE \_\_\_\_\_  
 51. DATE \_\_\_\_\_  
 52. TIME \_\_\_\_\_  
 53. BY \_\_\_\_\_  
 54. FOR \_\_\_\_\_  
 55. TO \_\_\_\_\_  
 56. FROM \_\_\_\_\_  
 57. REMARKS \_\_\_\_\_  
 58. INITIALS \_\_\_\_\_  
 59. SIGNATURE \_\_\_\_\_  
 60. DATE \_\_\_\_\_  
 61. TIME \_\_\_\_\_  
 62. BY \_\_\_\_\_  
 63. FOR \_\_\_\_\_  
 64. TO \_\_\_\_\_  
 65. FROM \_\_\_\_\_  
 66. REMARKS \_\_\_\_\_  
 67. INITIALS \_\_\_\_\_  
 68. SIGNATURE \_\_\_\_\_  
 69. DATE \_\_\_\_\_  
 70. TIME \_\_\_\_\_  
 71. BY \_\_\_\_\_  
 72. FOR \_\_\_\_\_  
 73. TO \_\_\_\_\_  
 74. FROM \_\_\_\_\_  
 75. REMARKS \_\_\_\_\_  
 76. INITIALS \_\_\_\_\_  
 77. SIGNATURE \_\_\_\_\_  
 78. DATE \_\_\_\_\_  
 79. TIME \_\_\_\_\_  
 80. BY \_\_\_\_\_  
 81. FOR \_\_\_\_\_  
 82. TO \_\_\_\_\_  
 83. FROM \_\_\_\_\_  
 84. REMARKS \_\_\_\_\_  
 85. INITIALS \_\_\_\_\_  
 86. SIGNATURE \_\_\_\_\_  
 87. DATE \_\_\_\_\_  
 88. TIME \_\_\_\_\_  
 89. BY \_\_\_\_\_  
 90. FOR \_\_\_\_\_  
 91. TO \_\_\_\_\_  
 92. FROM \_\_\_\_\_  
 93. REMARKS \_\_\_\_\_  
 94. INITIALS \_\_\_\_\_  
 95. SIGNATURE \_\_\_\_\_  
 96. DATE \_\_\_\_\_  
 97. TIME \_\_\_\_\_  
 98. BY \_\_\_\_\_  
 99. FOR \_\_\_\_\_  
 100. TO \_\_\_\_\_  
 101. FROM \_\_\_\_\_  
 102. REMARKS \_\_\_\_\_  
 103. INITIALS \_\_\_\_\_  
 104. SIGNATURE \_\_\_\_\_  
 105. DATE \_\_\_\_\_  
 106. TIME \_\_\_\_\_  
 107. BY \_\_\_\_\_  
 108. FOR \_\_\_\_\_  
 109. TO \_\_\_\_\_  
 110. FROM \_\_\_\_\_  
 111. REMARKS \_\_\_\_\_  
 112. INITIALS \_\_\_\_\_  
 113. SIGNATURE \_\_\_\_\_  
 114. DATE \_\_\_\_\_  
 115. TIME \_\_\_\_\_  
 116. BY \_\_\_\_\_  
 117. FOR \_\_\_\_\_  
 118. TO \_\_\_\_\_  
 119. FROM \_\_\_\_\_  
 120. REMARKS \_\_\_\_\_  
 121. INITIALS \_\_\_\_\_  
 122. SIGNATURE \_\_\_\_\_  
 123. DATE \_\_\_\_\_  
 124. TIME \_\_\_\_\_  
 125. BY \_\_\_\_\_  
 126. FOR \_\_\_\_\_  
 127. TO \_\_\_\_\_  
 128. FROM \_\_\_\_\_  
 129. REMARKS \_\_\_\_\_  
 130. INITIALS \_\_\_\_\_  
 131. SIGNATURE \_\_\_\_\_  
 132. DATE \_\_\_\_\_  
 133. TIME \_\_\_\_\_  
 134. BY \_\_\_\_\_  
 135. FOR \_\_\_\_\_  
 136. TO \_\_\_\_\_  
 137. FROM \_\_\_\_\_  
 138. REMARKS \_\_\_\_\_  
 139. INITIALS \_\_\_\_\_  
 140. SIGNATURE \_\_\_\_\_  
 141. DATE \_\_\_\_\_  
 142. TIME \_\_\_\_\_  
 143. BY \_\_\_\_\_  
 144. FOR \_\_\_\_\_  
 145. TO \_\_\_\_\_  
 146. FROM \_\_\_\_\_  
 147. REMARKS \_\_\_\_\_  
 148. INITIALS \_\_\_\_\_  
 149. SIGNATURE \_\_\_\_\_  
 150. DATE \_\_\_\_\_  
 151. TIME \_\_\_\_\_  
 152. BY \_\_\_\_\_  
 153. FOR \_\_\_\_\_  
 154. TO \_\_\_\_\_  
 155. FROM \_\_\_\_\_  
 156. REMARKS \_\_\_\_\_  
 157. INITIALS \_\_\_\_\_  
 158. SIGNATURE \_\_\_\_\_  
 159. DATE \_\_\_\_\_  
 160. TIME \_\_\_\_\_  
 161. BY \_\_\_\_\_  
 162. FOR \_\_\_\_\_  
 163. TO \_\_\_\_\_  
 164. FROM \_\_\_\_\_  
 165. REMARKS \_\_\_\_\_  
 166. INITIALS \_\_\_\_\_  
 167. SIGNATURE \_\_\_\_\_  
 168. DATE \_\_\_\_\_  
 169. TIME \_\_\_\_\_  
 170. BY \_\_\_\_\_  
 171. FOR \_\_\_\_\_  
 172. TO \_\_\_\_\_  
 173. FROM \_\_\_\_\_  
 174. REMARKS \_\_\_\_\_  
 175. INITIALS \_\_\_\_\_  
 176. SIGNATURE \_\_\_\_\_  
 177. DATE \_\_\_\_\_  
 178. TIME \_\_\_\_\_  
 179. BY \_\_\_\_\_  
 180. FOR \_\_\_\_\_  
 181. TO \_\_\_\_\_  
 182. FROM \_\_\_\_\_  
 183. REMARKS \_\_\_\_\_  
 184. INITIALS \_\_\_\_\_  
 185. SIGNATURE \_\_\_\_\_  
 186. DATE \_\_\_\_\_  
 187. TIME \_\_\_\_\_  
 188. BY \_\_\_\_\_  
 189. FOR \_\_\_\_\_  
 190. TO \_\_\_\_\_  
 191. FROM \_\_\_\_\_  
 192. REMARKS \_\_\_\_\_  
 193. INITIALS \_\_\_\_\_  
 194. SIGNATURE \_\_\_\_\_  
 195. DATE \_\_\_\_\_  
 196. TIME \_\_\_\_\_  
 197. BY \_\_\_\_\_  
 198. FOR \_\_\_\_\_  
 199. TO \_\_\_\_\_  
 200. FROM \_\_\_\_\_  
 201. REMARKS \_\_\_\_\_  
 202. INITIALS \_\_\_\_\_  
 203. SIGNATURE \_\_\_\_\_  
 204. DATE \_\_\_\_\_  
 205. TIME \_\_\_\_\_  
 206. BY \_\_\_\_\_  
 207. FOR \_\_\_\_\_  
 208. TO \_\_\_\_\_  
 209. FROM \_\_\_\_\_  
 210. REMARKS \_\_\_\_\_  
 211. INITIALS \_\_\_\_\_  
 212. SIGNATURE \_\_\_\_\_  
 213. DATE \_\_\_\_\_  
 214. TIME \_\_\_\_\_  
 215. BY \_\_\_\_\_  
 216. FOR \_\_\_\_\_  
 217. TO \_\_\_\_\_  
 218. FROM \_\_\_\_\_  
 219. REMARKS \_\_\_\_\_  
 220. INITIALS \_\_\_\_\_  
 221. SIGNATURE \_\_\_\_\_  
 222. DATE \_\_\_\_\_  
 223. TIME \_\_\_\_\_  
 224. BY \_\_\_\_\_  
 225. FOR \_\_\_\_\_  
 226. TO \_\_\_\_\_  
 227. FROM \_\_\_\_\_  
 228. REMARKS \_\_\_\_\_  
 229. INITIALS \_\_\_\_\_  
 230. SIGNATURE \_\_\_\_\_  
 231. DATE \_\_\_\_\_  
 232. TIME \_\_\_\_\_  
 233. BY \_\_\_\_\_  
 234. FOR \_\_\_\_\_  
 235. TO \_\_\_\_\_  
 236. FROM \_\_\_\_\_  
 237. REMARKS \_\_\_\_\_  
 238. INITIALS \_\_\_\_\_  
 239. SIGNATURE \_\_\_\_\_  
 240. DATE \_\_\_\_\_  
 241. TIME \_\_\_\_\_  
 242. BY \_\_\_\_\_  
 243. FOR \_\_\_\_\_  
 244. TO \_\_\_\_\_  
 245. FROM \_\_\_\_\_  
 246. REMARKS \_\_\_\_\_  
 247. INITIALS \_\_\_\_\_  
 248. SIGNATURE \_\_\_\_\_  
 249. DATE \_\_\_\_\_  
 250. TIME \_\_\_\_\_  
 251. BY \_\_\_\_\_  
 252. FOR \_\_\_\_\_  
 253. TO \_\_\_\_\_  
 254. FROM \_\_\_\_\_  
 255. REMARKS \_\_\_\_\_  
 256. INITIALS \_\_\_\_\_  
 257. SIGNATURE \_\_\_\_\_  
 258. DATE \_\_\_\_\_  
 259. TIME \_\_\_\_\_  
 260. BY \_\_\_\_\_  
 261. FOR \_\_\_\_\_  
 262. TO \_\_\_\_\_  
 263. FROM \_\_\_\_\_  
 264. REMARKS \_\_\_\_\_  
 265. INITIALS \_\_\_\_\_  
 266. SIGNATURE \_\_\_\_\_  
 267. DATE \_\_\_\_\_  
 268. TIME \_\_\_\_\_  
 269. BY \_\_\_\_\_  
 270. FOR \_\_\_\_\_  
 271. TO \_\_\_\_\_  
 272. FROM \_\_\_\_\_  
 273. REMARKS \_\_\_\_\_  
 274. INITIALS \_\_\_\_\_  
 275. SIGNATURE \_\_\_\_\_  
 276. DATE \_\_\_\_\_  
 277. TIME \_\_\_\_\_  
 278. BY \_\_\_\_\_  
 279. FOR \_\_\_\_\_  
 280. TO \_\_\_\_\_  
 281. FROM \_\_\_\_\_  
 282. REMARKS \_\_\_\_\_  
 283. INITIALS \_\_\_\_\_  
 284. SIGNATURE \_\_\_\_\_  
 285. DATE \_\_\_\_\_  
 286. TIME \_\_\_\_\_  
 287. BY \_\_\_\_\_  
 288. FOR \_\_\_\_\_  
 289. TO \_\_\_\_\_  
 290. FROM \_\_\_\_\_  
 291. REMARKS \_\_\_\_\_  
 292. INITIALS \_\_\_\_\_  
 293. SIGNATURE \_\_\_\_\_  
 294. DATE \_\_\_\_\_  
 295. TIME \_\_\_\_\_  
 296. BY \_\_\_\_\_  
 297. FOR \_\_\_\_\_  
 298. TO \_\_\_\_\_  
 299. FROM \_\_\_\_\_  
 300. REMARKS \_\_\_\_\_  
 301. INITIALS \_\_\_\_\_  
 302. SIGNATURE \_\_\_\_\_  
 303. DATE \_\_\_\_\_  
 304. TIME \_\_\_\_\_  
 305. BY \_\_\_\_\_  
 306. FOR \_\_\_\_\_  
 307. TO \_\_\_\_\_  
 308. FROM \_\_\_\_\_  
 309. REMARKS \_\_\_\_\_  
 310. INITIALS \_\_\_\_\_  
 311. SIGNATURE \_\_\_\_\_  
 312. DATE \_\_\_\_\_  
 313. TIME \_\_\_\_\_  
 314. BY \_\_\_\_\_  
 315. FOR \_\_\_\_\_  
 316. TO \_\_\_\_\_  
 317. FROM \_\_\_\_\_  
 318. REMARKS \_\_\_\_\_  
 319. INITIALS \_\_\_\_\_  
 320. SIGNATURE \_\_\_\_\_  
 321. DATE \_\_\_\_\_  
 322. TIME \_\_\_\_\_  
 323. BY \_\_\_\_\_  
 324. FOR \_\_\_\_\_  
 325. TO \_\_\_\_\_  
 326. FROM \_\_\_\_\_  
 327. REMARKS \_\_\_\_\_  
 328. INITIALS \_\_\_\_\_  
 329. SIGNATURE \_\_\_\_\_  
 330. DATE \_\_\_\_\_  
 331. TIME \_\_\_\_\_  
 332. BY \_\_\_\_\_  
 333. FOR \_\_\_\_\_  
 334. TO \_\_\_\_\_  
 335. FROM \_\_\_\_\_  
 336. REMARKS \_\_\_\_\_  
 337. INITIALS \_\_\_\_\_  
 338. SIGNATURE \_\_\_\_\_  
 339. DATE \_\_\_\_\_  
 340. TIME \_\_\_\_\_  
 341. BY \_\_\_\_\_  
 342. FOR \_\_\_\_\_  
 343. TO \_\_\_\_\_  
 344. FROM \_\_\_\_\_  
 345. REMARKS \_\_\_\_\_  
 346. INITIALS \_\_\_\_\_  
 347. SIGNATURE \_\_\_\_\_  
 348. DATE \_\_\_\_\_  
 349. TIME \_\_\_\_\_  
 350. BY \_\_\_\_\_  
 351. FOR \_\_\_\_\_  
 352. TO \_\_\_\_\_  
 353. FROM \_\_\_\_\_  
 354. REMARKS \_\_\_\_\_  
 355. INITIALS \_\_\_\_\_  
 356. SIGNATURE \_\_\_\_\_  
 357. DATE \_\_\_\_\_  
 358. TIME \_\_\_\_\_  
 359. BY \_\_\_\_\_  
 360. FOR \_\_\_\_\_  
 361. TO \_\_\_\_\_  
 362. FROM \_\_\_\_\_  
 363. REMARKS \_\_\_\_\_  
 364. INITIALS \_\_\_\_\_  
 365. SIGNATURE \_\_\_\_\_  
 366. DATE \_\_\_\_\_  
 367. TIME \_\_\_\_\_  
 368. BY \_\_\_\_\_  
 369. FOR \_\_\_\_\_  
 370. TO \_\_\_\_\_  
 371. FROM \_\_\_\_\_  
 372. REMARKS \_\_\_\_\_  
 373. INITIALS \_\_\_\_\_  
 374. SIGNATURE \_\_\_\_\_  
 375. DATE \_\_\_\_\_  
 376. TIME \_\_\_\_\_  
 377. BY \_\_\_\_\_  
 378. FOR \_\_\_\_\_  
 379. TO \_\_\_\_\_  
 380. FROM \_\_\_\_\_  
 381. REMARKS \_\_\_\_\_  
 382. INITIALS \_\_\_\_\_  
 383. SIGNATURE \_\_\_\_\_  
 384. DATE \_\_\_\_\_  
 385. TIME \_\_\_\_\_  
 386. BY \_\_\_\_\_  
 387. FOR \_\_\_\_\_  
 388. TO \_\_\_\_\_  
 389. FROM \_\_\_\_\_  
 390. REMARKS \_\_\_\_\_  
 391. INITIALS \_\_\_\_\_  
 392. SIGNATURE \_\_\_\_\_  
 393. DATE \_\_\_\_\_  
 394. TIME \_\_\_\_\_  
 395. BY \_\_\_\_\_  
 396. FOR \_\_\_\_\_  
 397. TO \_\_\_\_\_  
 398. FROM \_\_\_\_\_  
 399. REMARKS \_\_\_\_\_  
 400. INITIALS \_\_\_\_\_  
 401. SIGNATURE \_\_\_\_\_  
 402. DATE \_\_\_\_\_  
 403. TIME \_\_\_\_\_  
 404. BY \_\_\_\_\_  
 405. FOR \_\_\_\_\_  
 406. TO \_\_\_\_\_  
 407. FROM \_\_\_\_\_  
 408. REMARKS \_\_\_\_\_  
 409. INITIALS \_\_\_\_\_  
 410. SIGNATURE \_\_\_\_\_  
 411. DATE \_\_\_\_\_  
 412. TIME \_\_\_\_\_  
 413. BY \_\_\_\_\_  
 414. FOR \_\_\_\_\_  
 415. TO \_\_\_\_\_  
 416. FROM \_\_\_\_\_  
 417. REMARKS \_\_\_\_\_  
 418. INITIALS \_\_\_\_\_  
 419. SIGNATURE \_\_\_\_\_  
 420. DATE \_\_\_\_\_  
 421. TIME \_\_\_\_\_  
 422. BY \_\_\_\_\_  
 423. FOR \_\_\_\_\_  
 424. TO \_\_\_\_\_  
 425. FROM \_\_\_\_\_  
 426. REMARKS \_\_\_\_\_  
 427. INITIALS \_\_\_\_\_  
 428. SIGNATURE \_\_\_\_\_  
 429. DATE \_\_\_\_\_  
 430. TIME \_\_\_\_\_  
 431. BY \_\_\_\_\_  
 432. FOR \_\_\_\_\_  
 433. TO \_\_\_\_\_  
 434. FROM \_\_\_\_\_  
 435. REMARKS \_\_\_\_\_  
 436. INITIALS \_\_\_\_\_  
 437. SIGNATURE \_\_\_\_\_  
 438. DATE \_\_\_\_\_  
 439. TIME \_\_\_\_\_  
 440. BY \_\_\_\_\_  
 441. FOR \_\_\_\_\_  
 442. TO \_\_\_\_\_  
 443. FROM \_\_\_\_\_  
 444. REMARKS \_\_\_\_\_  
 445. INITIALS \_\_\_\_\_  
 446. SIGNATURE \_\_\_\_\_  
 447. DATE \_\_\_\_\_  
 448. TIME \_\_\_\_\_  
 449. BY \_\_\_\_\_  
 450. FOR \_\_\_\_\_  
 451. TO \_\_\_\_\_  
 452. FROM \_\_\_\_\_  
 453. REMARKS \_\_\_\_\_  
 454. INITIALS \_\_\_\_\_  
 455. SIGNATURE \_\_\_\_\_  
 456. DATE \_\_\_\_\_  
 457. TIME \_\_\_\_\_  
 458. BY \_\_\_\_\_  
 459. FOR \_\_\_\_\_  
 460. TO \_\_\_\_\_  
 461. FROM \_\_\_\_\_  
 462. REMARKS \_\_\_\_\_  
 463. INITIALS \_\_\_\_\_  
 464. SIGNATURE \_\_\_\_\_  
 465. DATE \_\_\_\_\_  
 466. TIME \_\_\_\_\_  
 467. BY \_\_\_\_\_  
 468. FOR \_\_\_\_\_  
 469. TO \_\_\_\_\_  
 470. FROM \_\_\_\_\_  
 471. REMARKS \_\_\_\_\_  
 472. INITIALS \_\_\_\_\_  
 473. SIGNATURE \_\_\_\_\_  
 474. DATE \_\_\_\_\_  
 475. TIME \_\_\_\_\_  
 476. BY \_\_\_\_\_  
 477. FOR \_\_\_\_\_  
 478. TO \_\_\_\_\_  
 479. FROM \_\_\_\_\_  
 480. REMARKS \_\_\_\_\_  
 481. INITIALS \_\_\_\_\_  
 482. SIGNATURE \_\_\_\_\_  
 483. DATE \_\_\_\_\_  
 484. TIME \_\_\_\_\_  
 485. BY \_\_\_\_\_  
 486. FOR \_\_\_\_\_  
 487. TO \_\_\_\_\_  
 488. FROM \_\_\_\_\_  
 489. REMARKS \_\_\_\_\_  
 490. INITIALS \_\_\_\_\_  
 491. SIGNATURE \_\_\_\_\_  
 492. DATE \_\_\_\_\_  
 493. TIME \_\_\_\_\_  
 494. BY \_\_\_\_\_  
 495. FOR \_\_\_\_\_  
 496. TO \_\_\_\_\_  
 497. FROM \_\_\_\_\_  
 498. REMARKS \_\_\_\_\_  
 499. INITIALS \_\_\_\_\_  
 500. SIGNATURE \_\_\_\_\_  
 501. DATE \_\_\_\_\_  
 502. TIME \_\_\_\_\_  
 503. BY \_\_\_\_\_  
 504. FOR \_\_\_\_\_  
 505. TO \_\_\_\_\_  
 506. FROM \_\_\_\_\_  
 507. REMARKS \_\_\_\_\_  
 508. INITIALS \_\_\_\_\_  
 509. SIGNATURE \_\_\_\_\_  
 510. DATE \_\_\_\_\_  
 511. TIME \_\_\_\_\_  
 512. BY \_\_\_\_\_  
 513. FOR \_\_\_\_\_  
 514. TO \_\_\_\_\_  
 515. FROM \_\_\_\_\_  
 516. REMARKS \_\_\_\_\_  
 517. INITIALS \_\_\_\_\_  
 518. SIGNATURE \_\_\_\_\_  
 519. DATE \_\_\_\_\_  
 520. TIME \_\_\_\_\_  
 521. BY \_\_\_\_\_  
 522. FOR \_\_\_\_\_  
 523. TO \_\_\_\_\_  
 524. FROM \_\_\_\_\_  
 525. REMARKS \_\_\_\_\_  
 526. INITIALS \_\_\_\_\_  
 527. SIGNATURE \_\_\_\_\_  
 528. DATE \_\_\_\_\_  
 529. TIME \_\_\_\_\_  
 530. BY \_\_\_\_\_  
 531. FOR \_\_\_\_\_  
 532. TO \_\_\_\_\_  
 533. FROM \_\_\_\_\_  
 534. REMARKS \_\_\_\_\_  
 535. INITIALS \_\_\_\_\_  
 536. SIGNATURE \_\_\_\_\_  
 537. DATE \_\_\_\_\_  
 538. TIME \_\_\_\_\_  
 539. BY \_\_\_\_\_  
 540. FOR \_\_\_\_\_  
 541. TO \_\_\_\_\_  
 542. FROM \_\_\_\_\_  
 543. REMARKS \_\_\_\_\_  
 544. INITIALS \_\_\_\_\_  
 545. SIGNATURE \_\_\_\_\_  
 546. DATE \_\_\_\_\_  
 547. TIME \_\_\_\_\_  
 548. BY \_\_\_\_\_  
 549. FOR \_\_\_\_\_  
 550. TO \_\_\_\_\_  
 551. FROM \_\_\_\_\_  
 552. REMARKS \_\_\_\_\_  
 553. INITIALS \_\_\_\_\_  
 554. SIGNATURE \_\_\_\_\_  
 555. DATE \_\_\_\_\_  
 556. TIME \_\_\_\_\_  
 557. BY \_\_\_\_\_  
 558. FOR \_\_\_\_\_  
 559. TO \_\_\_\_\_  
 560. FROM \_\_\_\_\_  
 561. REMARKS \_\_\_\_\_  
 562. INITIALS \_\_\_\_\_  
 563. SIGNATURE \_\_\_\_\_  
 564. DATE \_\_\_\_\_  
 565. TIME \_\_\_\_\_  
 566. BY \_\_\_\_\_  
 567. FOR \_\_\_\_\_  
 568. TO \_\_\_\_\_  
 569. FROM \_\_\_\_\_  
 570. REMARKS \_\_\_\_\_  
 571. INITIALS \_\_\_\_\_  
 572. SIGNATURE \_\_\_\_\_  
 573. DATE \_\_\_\_\_  
 574. TIME \_\_\_\_\_  
 575. BY \_\_\_\_\_  
 576. FOR \_\_\_\_\_  
 577. TO \_\_\_\_\_  
 578. FROM \_\_\_\_\_  
 579. REMARKS \_\_\_\_\_  
 580. INITIALS \_\_\_\_\_  
 581. SIGNATURE \_\_\_\_\_  
 582. DATE \_\_\_\_\_  
 583. TIME \_\_\_\_\_  
 584. BY \_\_\_\_\_  
 585. FOR \_\_\_\_\_  
 586. TO \_\_\_\_\_  
 587. FROM \_\_\_\_\_  
 588. REMARKS \_\_\_\_\_  
 589. INITIALS \_\_\_\_\_  
 590. SIGNATURE \_\_\_\_\_  
 591. DATE \_\_\_\_\_  
 592. TIME \_\_\_\_\_  
 593. BY \_\_\_\_\_  
 594. FOR \_\_\_\_\_  
 595. TO \_\_\_\_\_  
 596. FROM \_\_\_\_\_  
 597. REMARKS \_\_\_\_\_  
 598. INITIALS \_\_\_\_\_  
 599. SIGNATURE \_\_\_\_\_  
 600. DATE \_\_\_\_\_  
 601. TIME \_\_\_\_\_  
 602. BY \_\_\_\_\_  
 603. FOR \_\_\_\_\_  
 604. TO \_\_\_\_\_  
 605. FROM \_\_\_\_\_  
 606. REMARKS \_\_\_\_\_  
 607. INITIALS \_\_\_\_\_  
 608. SIGNATURE \_\_\_\_\_  
 609. DATE \_\_\_\_\_  
 610. TIME \_\_\_\_\_  
 611. BY \_\_\_\_\_  
 612. FOR \_\_\_\_\_  
 613. TO \_\_\_\_\_  
 614. FROM \_\_\_\_\_  
 615. REMARKS \_\_\_\_\_  
 616. INITIALS \_\_\_\_\_  
 617. SIGNATURE \_\_\_\_\_  
 618. DATE \_\_\_\_\_  
 619. TIME \_\_\_\_\_  
 620. BY \_\_\_\_\_  
 621. FOR \_\_\_\_\_  
 622. TO \_\_\_\_\_  
 623. FROM \_\_\_\_\_  
 624. REMARKS \_\_\_\_\_  
 625. INITIALS \_\_\_\_\_  
 626. SIGNATURE \_\_\_\_\_  
 627. DATE \_\_\_\_\_  
 628. TIME \_\_\_\_\_  
 629. BY \_\_\_\_\_  
 630. FOR \_\_\_\_\_  
 631. TO \_\_\_\_\_  
 632. FROM \_\_\_\_\_  
 633. REMARKS \_\_\_\_\_  
 634. INITIALS \_\_\_\_\_  
 635. SIGNATURE \_\_\_\_\_  
 636. DATE \_\_\_\_\_  
 637. TIME \_\_\_\_\_  
 638. BY \_\_\_\_\_  
 639. FOR \_\_\_\_\_  
 640. TO \_\_\_\_\_  
 641. FROM \_\_\_\_\_  
 642. REMARKS \_\_\_\_\_  
 643. INITIALS \_\_\_\_\_  
 644. SIGNATURE \_\_\_\_\_  
 645. DATE \_\_\_\_\_  
 646. TIME \_\_\_\_\_  
 647. BY \_\_\_\_\_  
 648. FOR \_\_\_\_\_  
 649. TO \_\_\_\_\_  
 650. FROM \_\_\_\_\_  
 651. REMARKS \_\_\_\_\_  
 652. INITIALS \_\_\_\_\_  
 653. SIGNATURE \_\_\_\_\_  
 654. DATE \_\_\_\_\_  
 655. TIME \_\_\_\_\_  
 656. BY \_\_\_\_\_  
 657. FOR \_\_\_\_\_  
 658. TO \_\_\_\_\_  
 659. FROM \_\_\_\_\_  
 660. REMARKS \_\_\_\_\_  
 661. INITIALS \_\_\_\_\_  
 662. SIGNATURE \_\_\_\_\_  
 663. DATE \_\_\_\_\_  
 664. TIME \_\_\_\_\_  
 665. BY \_\_\_\_\_  
 666. FOR \_\_\_\_\_  
 667. TO \_\_\_\_\_  
 668. FROM \_\_\_\_\_  
 669. REMARKS \_\_\_\_\_  
 670. INITIALS \_\_\_\_\_  
 671. SIGNATURE \_\_\_\_\_  
 672. DATE \_\_\_\_\_<



AREAS OF SIGNIFICANCE Community Planning and Development.

```

ELIGIBLE FOR NAT. REGISTER?  _y  xn  _likely, need info  insf inf
SIGNIF. AS PART OF DISTRICT?  _y  xn  _likely, need info  _insf inf
SIGNIFICANT AT LOCAL LEVEL?   _y  xn  _likely, need info  _insf inf

```

This structure is partially deteriorated and exhibits a design common to the area. It lacks known historical associations. It is considered to be not eligible for listing on the NRHP.

\* \* \*DHR USE ONLY\* \* \* \* \* \* \* \* \* \* \* \* \* \* \* \* \*DHR USE ONLY \*

DATE LISTED ON NR \_\_\_\_\_

\* KEEPER DETERMINATION OF ELIG.(DATE): -YES \_\_\_\_\_ -NO \_\_\_\_\_

\* SHPO EVALUATION OF ELIGIBILITY (DATE): -YES \_\_\_\_\_ -NO \_\_\_\_\_


\* LOCAL DETERMINATION OF ELIG.(DATE): -YES \_\_\_\_\_ -NO \_\_\_\_\_

\* OFFICE \_\_\_\_\_

\* \* \*DHR USE ONLY\* \* \* \* \* \* \* \* \* \* \* \* \* \* \* \* \*DHR USE ONLY \*

RECORDER INFORMATION: NAME S. Anderson, S. Hochberg, D. VanDePutte  
DATE: 19951023 AFFILIATION PIPER ARCHAEOLOGY/JANUS RESEARCH


NEGATIVE NUMBERS Roll 9503-DV-3, Exp. 18 (Facing NE)



M A P  
Street/plat map, not  
USGS



Martin Luther King Blvd.



**Not to scale**

REQUIRED: USGS MAP OR COPY WITH SITE LOCATION MARKED

TO : DIRECTOR, FBI  
FROM : SAC, NEW YORK  
SUBJECT: [Illegible]

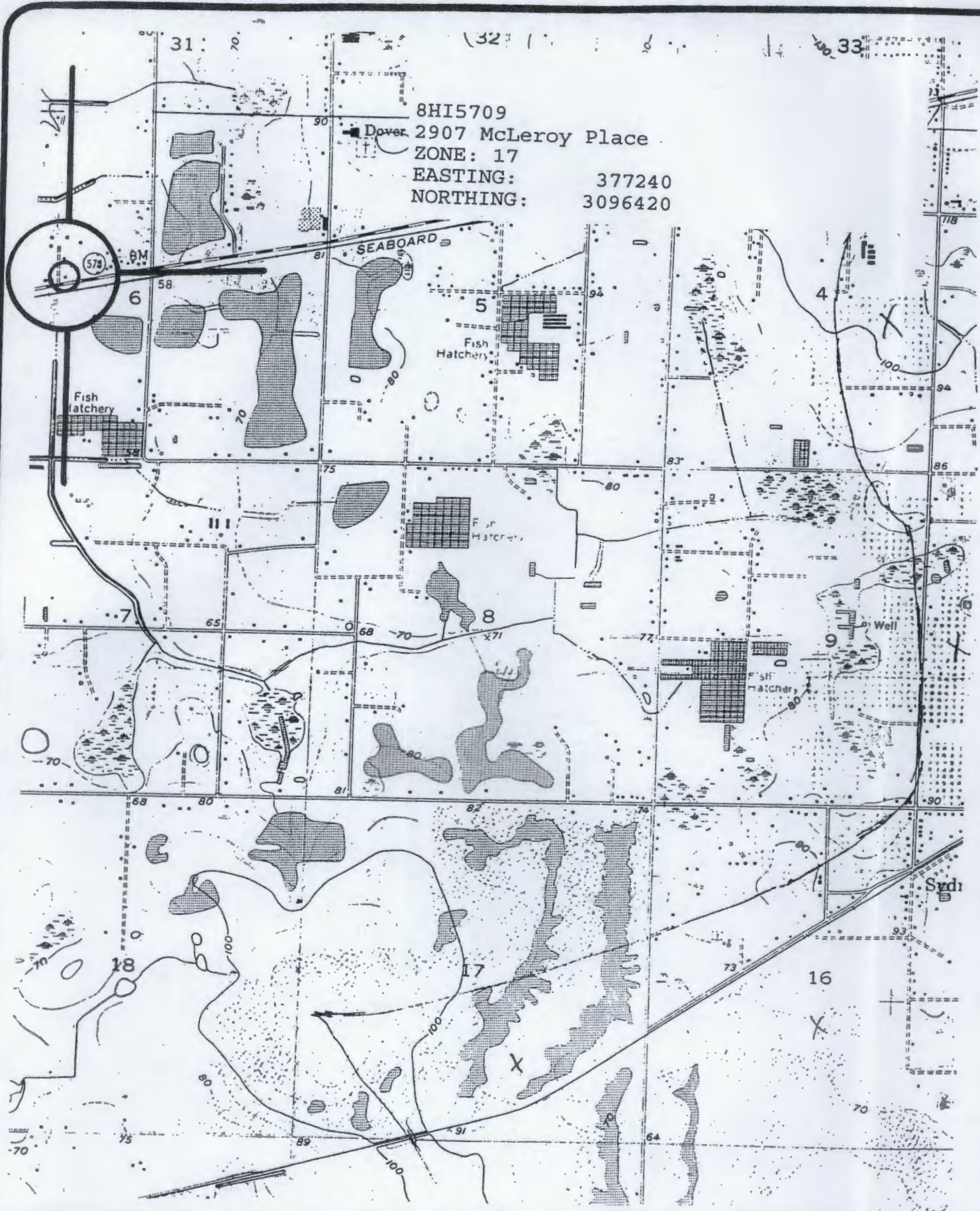
RE: [Illegible]  
[Illegible text block]

1. [Illegible]  
2. [Illegible]  
3. [Illegible]  
4. [Illegible]  
5. [Illegible]

Very truly yours,  
[Illegible Signature]  
Special Agent in Charge

[Large illegible block of text, possibly a copy of a letter or document]





8HI5709  
Dover 2907 McLeroy Place  
ZONE: 17  
EASTING: 377240  
NORTHING: 3096420

Dover, Fla. Quadrangle  
USGS 7.5 Minute Series (Topographic)  
1955 Photorevised 1972  
Scale: 1:24,000





## HISTORICAL STRUCTURE FORM

## FLORIDA MASTER SITE FILE

Version 3.0 11/96

Consult Guide To Historical Structure Forms for detailed instructions.

Site #8 HI6921

Recorder # 6/1

Field Date 8/10/00

Form Date 9/11/00

☒ Original☐ Update

(give site #)

Site Name(s) (address if none) 2917 McLeroy Place

Multiple Listing [DHR only]

Survey S.R. 574 from C.R. 579 to McIntosh Road PD&amp;E Study

Survey #

National Register Category (Please check one: consult with Site File before using last four):

☒ building ☐ structure ☐ district ☐ site ☐ object

## LOCATION &amp; IDENTIFICATION

Address (Include N,S,E,W;#;St.,Ave.,etc.) 2917 McLeroy Place

Cross Streets (nearest/between) between S.R. 574 and end of McLeroy Place on east

City/Town (within 3 miles) Seffner

In Current City Limits: ☐ y ☒ n ☐ unknown

County Hillsborough

Tax Parcel #(s) U-06-29-21-ZZZ-000003-93510.0

Subdivision name N/A

Block N/A

Lot N/A

Ownership (Please check one):

☐ private-profit ☒ private-individual ☐ city ☐ county ☐ Native American  
☐ private-nonprofit ☐ private-unspecified ☐ state ☐ federal ☐ foreign ☐ unknown

Name of Public Tract (e.g., park)

Route to (especially if no street address)

## MAPPING

USGS 7.5' Map Name &amp; Date Dover, Fla. 1955, PR 1987

Township 29S Range 21E Section 6 1/4 section: ☒ NW ☐ SW ☐ SE ☐ NE ☐ Irregular-name:Landgrant UTM: Zone ☐ 16 ☒ 17 Easting 0377414 Northing 3096744

Plat or other map (map's name, location)

## DESCRIPTION

Style\* Frame Vernacular Exterior Plan\* Irregular Number of Stories 1

Structural System(s)\* Wood frame

Foundation: Type(s)\* Pier

Material(s)\* Concrete

Exterior Fabric(s)\* Weatherboard, asbestos shingles, drop siding

Roof: Type(s)\* Gable

Material(s)\* 5V crimp

Roof secondary strucs. (dormers etc.)\*

Chimney: No. 0 Material(s)\*

Location(s)\*

Windows (types, materials, etc.)\* 1/1 DHS, wood, independent and paired

Main Entrance (stylistic details)

Porches: #open 1 #closed #incised Location(s) West

Porch roof type(s) Gable

Exterior Ornament Gable vent

Interior Plan\* unknown

Condition (Please check one): ☐ excellent ☐ good ☒ fair ☐ deteriorated ☐ ruinous

Surroundings (N=None, S=Some, M=Most, A=All/nearly all) commercial S residential institutional S undeveloped

Ancillary Features (No., type of outbuildings; major landscape features. Use continuation sheet for descriptions of interior, landscaping, etc)

Archaeological Remains None observed.

☐ Check If Archaeological Form completed

\*Consult Guide to Historical Structure Forms for preferred descriptions (coded fields at the Site File).

## DHR USE ONLY\*\*\*\*\*OFFICIAL EVALUATIONS\*\*\*\*\*DHR USE ONLY

NR DATE

KEEPER-NR ELIGIBILITY ☐ yes ☐ no

Date

SHPO-NR ELIGIBILITY: ☐ yes ☐ no ☐ potentially elig. ☐ insufficient info

Date

DELIST DATE

LOCAL DESIGNATION:

Date

Local office

National Register Criteria for Evaluation ☐ a ☐ b ☐ c ☐ d (See National Register Bulletin 15, p.2)

HISTORICAL STRUCTURE FORM

FLORIDA MASTER SITE

10-10-1988

000000

000000

10-10-1988

10-10-1988

10-10-1988

10-10-1988

10-10-1988

10-10-1988

10-10-1988

10-10-1988

10-10-1988

10-10-1988

10-10-1988

10-10-1988

10-10-1988

10-10-1988

10-10-1988

10-10-1988

10-10-1988

10-10-1988

10-10-1988

10-10-1988

10-10-1988

10-10-1988

10-10-1988

10-10-1988

10-10-1988

10-10-1988

10-10-1988

10-10-1988

10-10-1988

10-10-1988

10-10-1988

10-10-1988

10-10-1988

10-10-1988

10-10-1988

10-10-1988

10-10-1988

10-10-1988

10-10-1988

10-10-1988

10-10-1988

10-10-1988

10-10-1988

10-10-1988

10-10-1988

10-10-1988

10-10-1988

10-10-1988

10-10-1988

10-10-1988

10-10-1988

10-10-1988

10-10-1988

10-10-1988

10-10-1988

10-10-1988

10-10-1988

10-10-1988

10-10-1988

10-10-1988

10-10-1988

10-10-1988

10-10-1988

10-10-1988

10-10-1988

10-10-1988

10-10-1988

10-10-1988

10-10-1988

10-10-1988

10-10-1988

10-10-1988

10-10-1988

10-10-1988

10-10-1988

10-10-1988

10-10-1988

10-10-1988



## HISTORICAL STRUCTURE FORM

Site # 8 HI6921

Consult Guide to Historical Structure Forms for detailed instructions

## HISTORY

Construction date: Exactly \_\_\_\_\_ (year) Approximately 1940 (year) Earlier than \_\_\_\_\_ (year) Later than \_\_\_\_\_ (year)  
 Architect (last name first): unknown Builder (last name first): unknown  
 Moves: ☐ yes ☒ no ☐ unknown Dates \_\_\_\_\_ Original address \_\_\_\_\_  
 Alterations: ☒ yes ☐ no ☐ unknown Dates ca. 1955 Nature\* replacement siding  
 Additions: ☐ yes ☒ no ☐ unknown Dates \_\_\_\_\_ Nature\* \_\_\_\_\_  
 Original Use\* (give date ranges) residence  
 Intermediate Uses\* (give date ranges) residence  
 Present Use\* (give date ranges) residence  
 Ownership History (especially original owner, dates, profession, etc.) Richard McDaniel (1992 - Present)

\*Consult Guide to Historical Structure Forms for preferred descriptions (coded fields at the Site File).

## RESEARCH METHODS (Check all choices that apply; if needed write others at bottom)

- |   |   |  |  |
|---|---|--|--|
| <input type="checkbox"/> formal archaeological survey         | <input checked="" type="checkbox"/> past surveys search at FMSF | <input checked="" type="checkbox"/> local library research | <input type="checkbox"/> Sanborn maps          |
| <input type="checkbox"/> informal archaeological inspection   | <input checked="" type="checkbox"/> past sites search at FMSF   | <input type="checkbox"/> non-local library research        | <input type="checkbox"/> subdivision maps      |
| <input checked="" type="checkbox"/> Public Lands Survey (DEP) | <input type="checkbox"/> FL Archives (Gray Building)            | <input type="checkbox"/> building permits                  | <input type="checkbox"/> plat maps             |
| <input type="checkbox"/> tax records/property deeds           | <input type="checkbox"/> FL Photo Archives (Gray Building)      | <input type="checkbox"/> demolition permits                | <input type="checkbox"/> local newspaper files |
| <input checked="" type="checkbox"/> tax records only          | <input type="checkbox"/> occupant/owner interview               | <input type="checkbox"/> commercial permits                |  |
| <input type="checkbox"/> interior inspection                  | <input type="checkbox"/> neighbor interview                     | <input type="checkbox"/> occupation permits                |  |
| <input type="checkbox"/> other methods (specify) _____        |   |  |  |

## SURVEYOR'S EVALUATION OF SITE (Check one choice on each line)

Potentially eligible for local register? ☐ yes: name register at right ☒ no ☐ insufficient info Name of local register if eligible: \_\_\_\_\_  
 Individually eligible for National Register? ☐ yes ☒ no ☐ insufficient info \_\_\_\_\_  
 Potential contributor to Nat. Reg. district? ☐ yes ☒ no ☐ insufficient info \_\_\_\_\_

Area(s) of Historical Significance (See National Register Bulletin 15, p. 8 for categories: e.g. "architecture," "ethnic heritage," "community planning &amp; development," etc.)

Community Planning and Development

Explanation of Evaluation (required, whether positive or not; limit to three lines; attach longer statement, if needed, on separate sheet)

Limited research uncovered no significant historical associations. Furthermore, this Frame Vernacular design is common throughout the area and non-historic modifications have diminished its architectural integrity.

As a result, this building does not appear NRHP eligible.

## DOCUMENTATION (Photos, Plans, etc.)

Bibliographic References (Use Continuation Sheet, give FMSF Manuscript # if relevant) Hillsborough County Property Appraiser's Office

Photographs (required) B&amp;W print(s) at least 3x5, at least one main facade.

Location of negatives &amp; negative numbers Archaeological Consultants, Inc. Roll 6/1-2

## RECORDER

Name (last name first)/Address/Phone/Fax/Email/Affiliation Hinder, Kimberly

Archaeological Consultants, Inc./ P.O. Box 5103, Sarasota, FL 34277-5103/(941)925-9906/(941)925-9767/ACIMAIN@COMPUSERVE.COM

Remember: Use a Supplement for Site Forms or other continuation sheet for descriptions that do not fit in the spaces above.

**REQUIRED:** (1) USGS 7.5' MAP WITH STRUCTURE PINPOINTED IN RED  
 (2) LARGE SCALE STREET OR PLAT MAP  
 (3) PHOTO OF MAIN FACADE, PREFER B&W, AT LEAST 3x5

# HISTORICAL STRUCTURE FORM

NAME: \_\_\_\_\_

ADDRESS: \_\_\_\_\_

CITY: \_\_\_\_\_

STATE: \_\_\_\_\_

ZIP: \_\_\_\_\_

DATE: \_\_\_\_\_

1. NAME OF HISTORICAL STRUCTURE: \_\_\_\_\_

2. TYPE OF STRUCTURE: \_\_\_\_\_

3. DATE OF CONSTRUCTION: \_\_\_\_\_

4. ARCHITECT: \_\_\_\_\_

5. OWNER: \_\_\_\_\_

6. PRESENT USE: \_\_\_\_\_

7. HISTORICAL SIGNIFICANCE: \_\_\_\_\_

8. PHOTOGRAPHS OF STRUCTURE (attach 4x6 inch photos):

9. DESCRIPTION OF STRUCTURE (include details of construction, materials, etc.):

10. COMMENTS: \_\_\_\_\_

11. SIGNATURE OF HISTORIC PRESERVATION COMMISSIONER: \_\_\_\_\_

12. DATE OF COMPLETION: \_\_\_\_\_

13. NAME OF HISTORIC PRESERVATION COMMISSIONER: \_\_\_\_\_

14. ADDRESS: \_\_\_\_\_

15. CITY: \_\_\_\_\_

16. STATE: \_\_\_\_\_

17. ZIP: \_\_\_\_\_

18. NAME OF HISTORIC PRESERVATION COMMISSIONER: \_\_\_\_\_

19. ADDRESS: \_\_\_\_\_


20. CITY: \_\_\_\_\_

21. STATE: \_\_\_\_\_


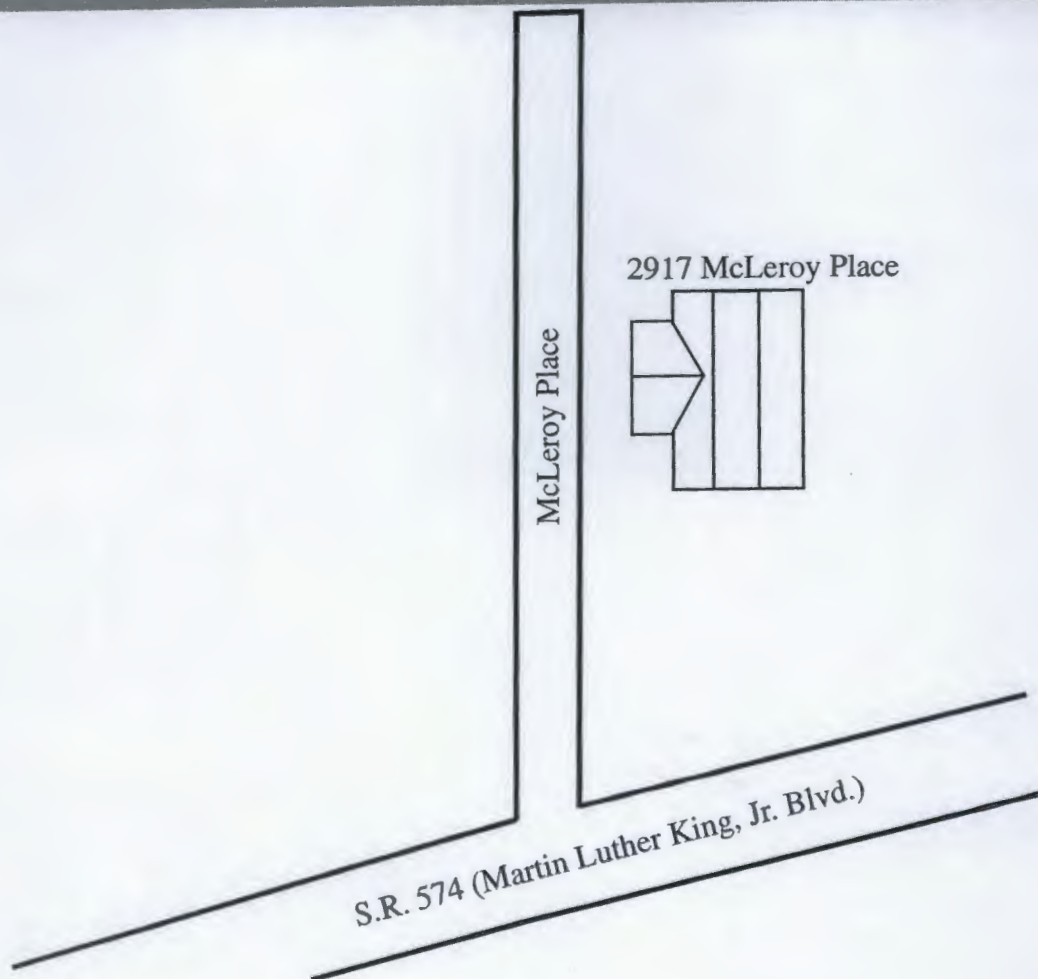
22. ZIP: \_\_\_\_\_



PHOTOGRAPH



STREET OR PLAT MAP


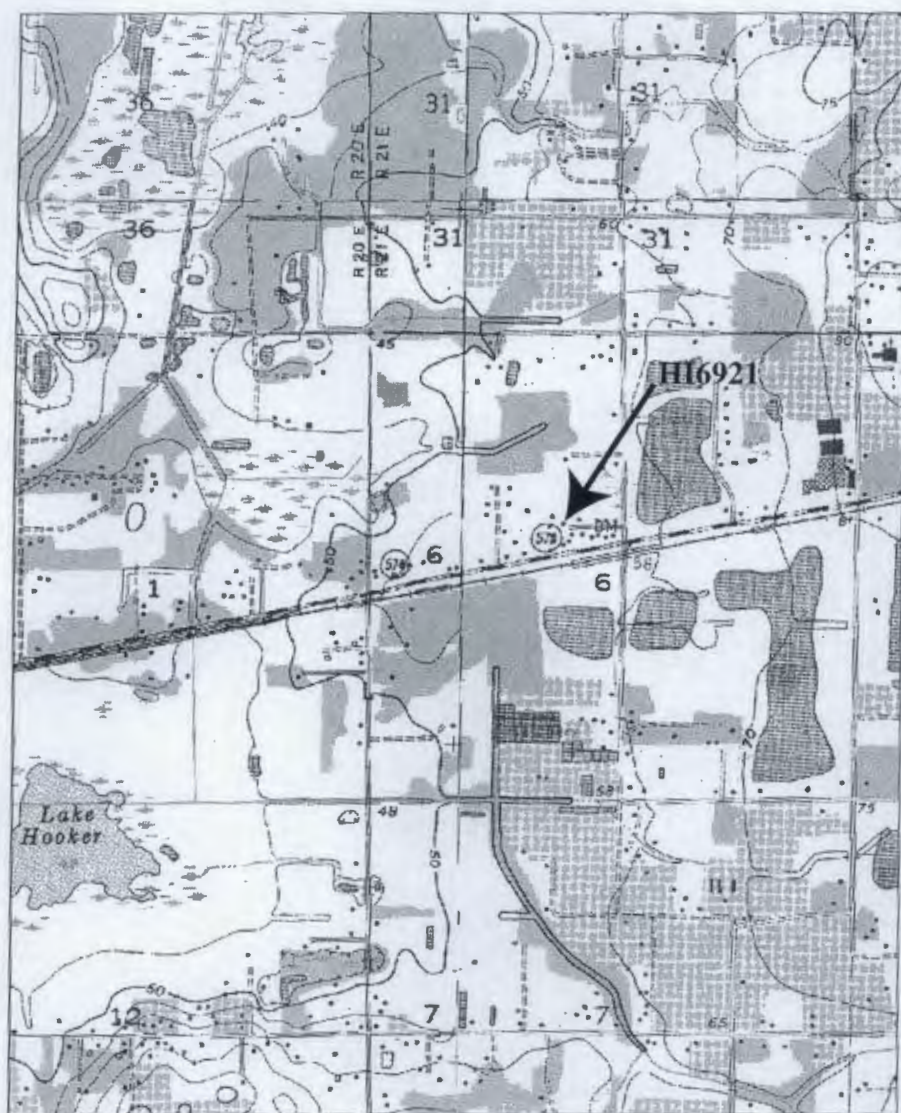







USGS MAP

Brandon, Fla. 1956, PR 1987 & Dover 1955 PR 1987



Location of 1900 site in 1900 map



Source: Historical Map of the City of New York, 1900









**CULTURAL RESOURCE ASSESSMENT SURVEY  
TECHNICAL MEMORANDUM  
SEVEN PROPOSED PONDS AND POND ALTERNATIVE SITES**

**S.R. 574 (Martin Luther King Jr. Boulevard)  
from C.R. 579 to McIntosh Road  
Hillsborough County, Florida**

**WPI Segment No. 255893 1  
FAP No. 2081-018P**

**Prepared for:**

**Florida Department of Transportation  
District Seven  
11201 North McKinley Drive  
Tampa, Florida 33612-6456**

**Prepared by:**

**Archaeological Consultants, Inc.  
2345 Bee Ridge Road, Suite 6  
Sarasota, Florida 34277-5103**

**in association with:**

**Ayres Associates  
Tampa, Florida**

**July 2001  
Revised November 2001**

LEVEL PROPOSED POND AND POND ALTERNATIVE SITES  
TECHNICAL MEMORANDUM  
CULTURAL RESOURCE ASSESSMENT SURVEY

2 R. 574 (within 1/4 mile of Highway 1A, Boulevard)  
from C.R. 573 to McIntosh Road  
Mississippi County, Florida

WFL Segment No. 0-1000  
FAP No. 1000-1000

Florida Department of Transportation  
11201 North Highway Drive  
Tampa, Florida 33613-5425

Archaeological Consultants, Inc.  
13445 South Highway 1A, Suite 6  
Tampa, Florida 33613-5425

in accordance with the

Agency's requirements  
Tampa, Florida

July 2001  
Revised November 2001



**CULTURAL RESOURCE ASSESSMENT SURVEY  
SEVEN PROPOSED PONDS AND POND ALTERNATIVE SITES  
S.R. 574 (Martin Luther King Jr. Boulevard)  
from C.R. 579 to McIntosh Road  
Hillsborough County, Florida**

## **1.0 INTRODUCTION**

The purpose of this study was to determine if any significant or potentially significant cultural resources, including archaeological sites and historic structures, will be impacted by the construction of proposed stormwater ponds associated with improvements for S.R. 574 (Martin Luther King Jr. Boulevard) from C.R. 579 to McIntosh Road in Hillsborough County, Florida. Known or potentially significant cultural resources are defined as those sites either listed or potentially eligible for listing in the National Register of Historic Places (NRHP). This work was conducted in compliance with the provisions of the National Historic Preservation Act of 1966 (Public Law 89-665), as amended, and the implementing regulations (36 CFR 800), as amended, as well as with the provisions contained in the revised Chapter 267, Florida Statutes (F.S.).

The seven pond sites include three proposed ponds (Ponds 1, 4, and 5) and four pond alternatives (Ponds 2A, 2B, 3A and 3B). These are located in Sections 1, 2 10, and 11, Township 29 South, Range 20 East (USGS Brandon, Fla. 1956, PR 1987; Dover, Fla. 1955, PR 1987) (Figure 1a and 1b). One proposed pond alternative (2A) is marked by constructed features, while the others are undeveloped land.

## **2.0 DESCRIPTION OF KNOWN ARCHAEOLOGICAL AND HISTORICAL RESOURCES**

The results of background research are contained in the Cultural Resource Assessment Survey Report for the S.R. 574 (Martin Luther King Jr. Boulevard) PD&E Study to which this Technical Memorandum is attached. Thus, detailed information is not repeated here. In summary, no previously recorded archaeological sites are contained within or adjacent to any of the seven proposed pond and pond alternative sites. Historical/architectural field survey conducted by Janus Research (1996) and ACI indicated that seven recorded historic structures are located within or adjacent to four of the proposed pond and pond alternative sites. The seven historic structures include 8HI5690 and 8HI6904 (Pond 1); 8HI5698 (Pond Alternative 2A); 8HI6527 and 8HI6916 (Pond Alternative 3A); and 8HI5709 and 8HI6921 (Pond 5). In general, these are residences, of varying styles,





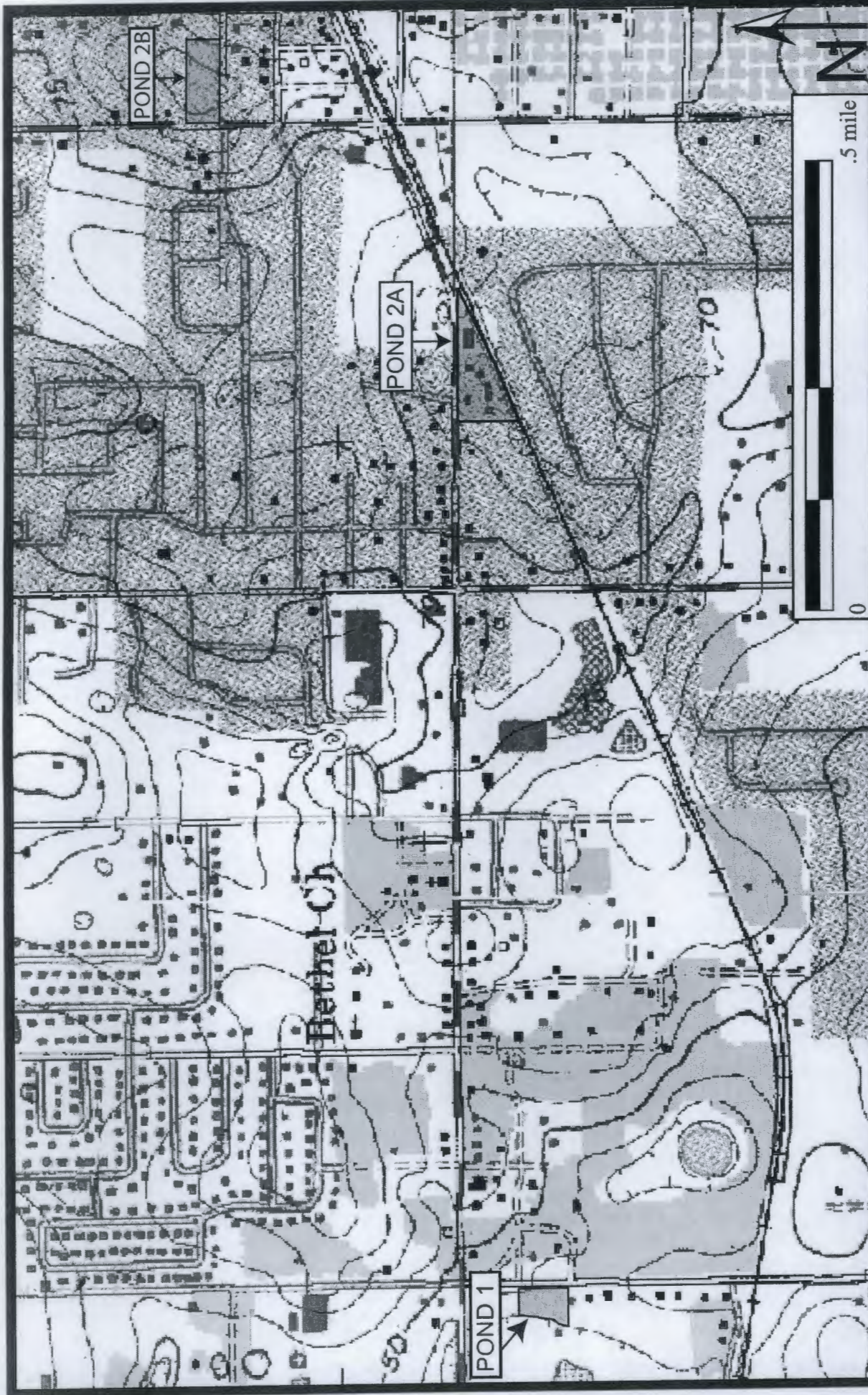


Figure 1a. Location of Proposed Ponds and Pond Alternative Sites (USGS Brandon, Fla. 1956, PR 1987; Dover, Fla. 1955, PR 1987).

CULTURAL RESOURCES  
S.R. 574 PROPOSED PONDS  
HILLSBOROUGH COUNTY



100

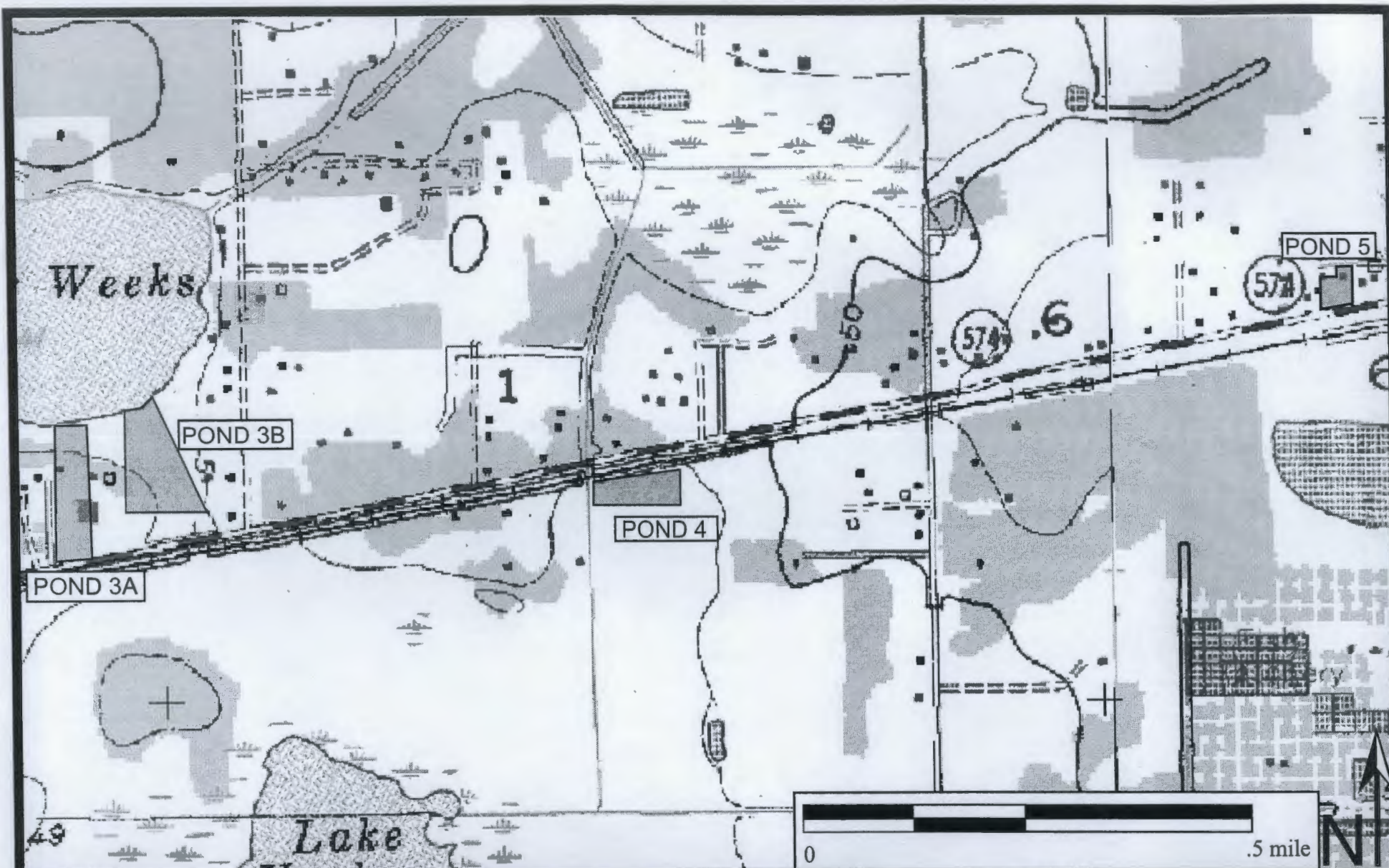
1000

1000

1000

1000





**Figure 1b.** Location of Proposed Ponds and Pond Alternative Sites (USGS Brandon, Fla. 1956, PR 1987; Dover, Fla. 1955 PR 1987).

CULTURAL RESOURCES  
S.R. 574 PROPOSED PONDS  
HILLSBOROUGH COUNTY

10/12/1967

10/12/1967

10/12/1967



10/12/1967



which date between circa 1925 and 1945. None is considered potentially eligible for listing in the NRHP. Descriptions of these resources are included in Chapter 6 of the CRAS Report and completed FSF forms are contained in Appendices A and B of this document.

### **3.0 SURVEY RESULTS**

#### **3.1 Archaeological Survey**

On the basis of the results of background research conducted as part of the PD&E Study, as well as visual inspection of each proposed pond and pond alternative site area, alternatives 3A and 3B located south of Lake Weeks were considered to have a high potential for prehistoric site location. The other proposed pond and pond alternative sites were considered to have a low potential. Archaeological field survey methods included ground surface reconnaissance and systematic and judgmental subsurface shovel testing, where possible. All shovel tests (STs) measured approximately 1.6 feet (ft) (0.5 meters [m]) in diameter by at least 3.3 ft (1.0 m) in depth, and all soil removed was screened through a 0.25 in (6.4 mm) mesh hardware cloth to maximize the recovery of cultural materials. Each test pit was refilled after data recording. A total of 29 STs was excavated within five of the seven proposed pond sites.

As a result, no new archaeological sites were discovered. One archaeological occurrence was found in pond alternative 3B. According to the Florida Bureau of Archaeological Research, an archaeological occurrence, previously referred to as an "isolated find," "consists of one or two non-diagnostic artifacts, not known to be distant from their original context, which fit within a hypothetical cylinder of thirty meters diameter, regardless of depth below surface." The archaeological occurrence consists of two chert waste flakes recovered between 2.0-2.6 ft (0.6-0.8 m) below surface in a matrix of tan colored fine sand. These artifacts were discovered in two shovel tests spaced 164 ft (50 m) apart. The shovel test excavated at an 82 ft (25 m) interval between these two productive units yielded negative results. The archaeological occurrence is not considered significant. A summary of archaeological survey results is presented in Table 1.





**Table 1. Summary of Archaeological Survey Results.**

POND	LOCATION T/R/S	SITE POTENTIAL	NO. STs	RESULTS/COMMENTS
1	29S/20E/10	Low	6	Negative results
2A	29S/20E/11	Low	0	Car wash and paved lot. Testing not possible.
2B	29S/20E/2	Low	5	Negative results. Deep pit at center of parcel.
3A	29S/20E/1	High	0	No testing permitted by landowner.
3B	29S/20E/1	High	10	Archaeological occurrence (two waste flakes). Not significant.
4	29S/20E/1	Low	4	Negative results. Mostly low and wet.
5	29S/20E/6	Low	4	Negative results. Pasture.

### **3.2 Historical/Architectural Survey**

Historical/architectural field survey resulted in the identification of seven previously recorded and two newly discovered historic structures located within or adjacent to proposed ponds and pond alternatives. Of these, four (8HI5693, 8HI5699, 8HI5690, and 8HI6904) are associated with proposed Pond 1; one (8HI5698) is adjacent to proposed pond alternative 2A; two (8HI6527 and 8HI6916) are adjacent to proposed pond alternative 3A; and two (8HI5709 and 8HI6921) are adjacent to proposed Pond 5 (Table 2; Figure 2a and 2b). No historic structures are associated with proposed Pond 4 or pond alternatives 2B and 3B. None of the total nine historic structures is considered potentially eligible for NRHP-listing. Survey results are summarized in Table 2. Descriptions of the two historic structures newly identified within proposed Pond 1 follow.

**8HI5693:** Constructed ca. 1940, this one-story Frame Vernacular residence is located at 3924 Highview Road. The rectangular building has a concrete pier foundation, a gable roof, exposed rafter ends, and 1/1 single-hung sash windows. The original siding was covered with asbestos shingles ca. 1955. The porch, situated on the east elevation, has a hip roof and was partially enclosed with wood paneling ca. 1980. Other alterations include the replacement of original windows and the addition of a small room on the west elevation ca. 1980. This typical Frame Vernacular residence has lost integrity due to a number of alterations. Furthermore, the limited information available did not indicate any historical significance. As a result, this property does not appear to meet NRHP eligibility criteria.

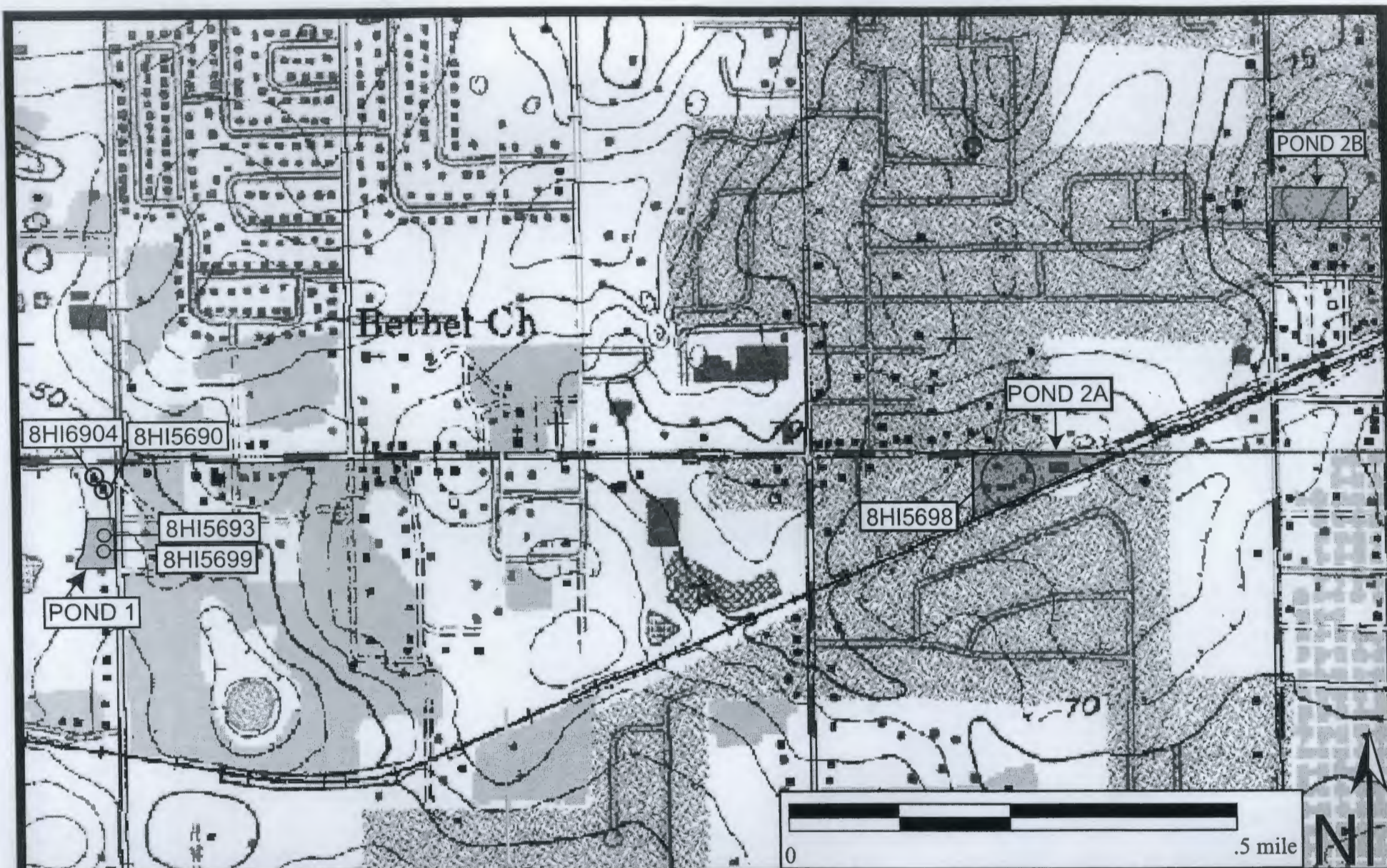
Summary of Allocations			
Allocation	Category	Value	Notes
1	Category 1	100	Category 1
2	Category 2	200	Category 2
3	Category 3	300	Category 3
4	Category 4	400	Category 4
5	Category 5	500	Category 5
6	Category 6	600	Category 6
7	Category 7	700	Category 7
8	Category 8	800	Category 8
9	Category 9	900	Category 9
10	Category 10	1000	Category 10

## 2.1. Methodology

The methodology used in this study is a combination of qualitative and quantitative methods. The qualitative methods include interviews with experts in the field, while the quantitative methods include the use of statistical analysis. The data collected from the interviews and statistical analysis are used to identify the key factors influencing the results of the study. The results of the study are then used to develop a model that can be used to predict the outcomes of the study. The model is then validated using the data collected from the interviews and statistical analysis. The results of the validation are used to refine the model and improve its accuracy. The final model is then used to predict the outcomes of the study.

The results of the study show that the model is able to predict the outcomes of the study with a high degree of accuracy. The model is able to identify the key factors influencing the results of the study and to predict the outcomes of the study based on these factors. The results of the study are used to develop a model that can be used to predict the outcomes of the study. The model is then validated using the data collected from the interviews and statistical analysis. The results of the validation are used to refine the model and improve its accuracy. The final model is then used to predict the outcomes of the study.





**Figure 2a.** Location of Historic Structures (depicted by circles). (USGS Brandon, Fla. 1956 PR 1987; Dover, Fla. 1955 PR 1987).

CULTURAL RESOURCES  
S.R. 574 PROPOSED PONDS  
HILLSBOROUGH COUNTY



1000  
1000  
1000

1000  
1000  
1000

1000  
1000  
1000

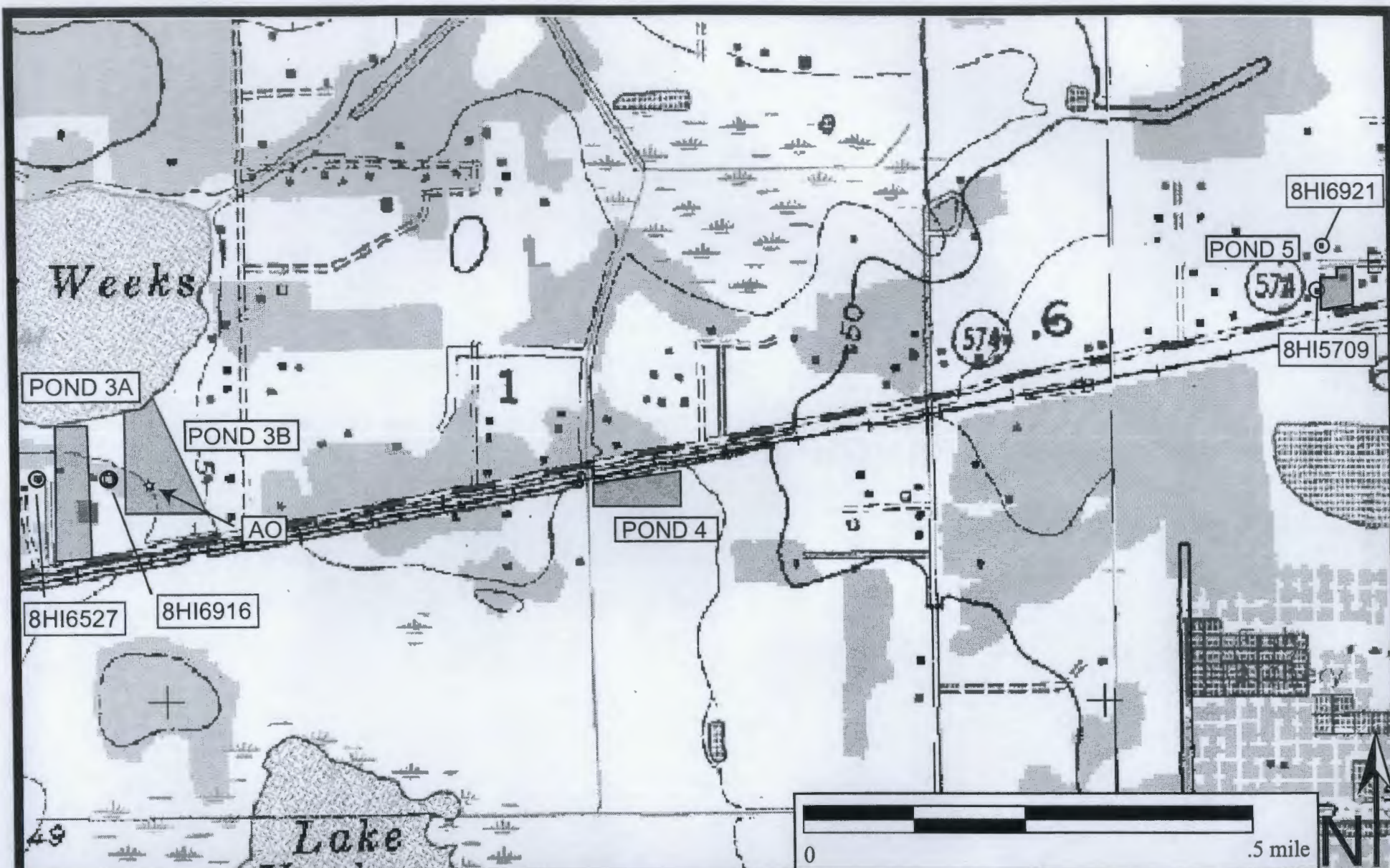
1000  
1000  
1000

1000  
1000  
1000

1000  
1000  
1000

1000  
1000  
1000





**Figure 2b.** Location of Historic Structures (depicted by circles) and one Archaeological Occurrence (AO; depicted by star). (USGS Brandon, FL 1956 PR 1987; Dover, Fla. 1955 PR 1987).

CULTURAL RESOURCES  
S.R. 574 PROPOSED PONDS  
HILLSBOROUGH COUNTY





**8HI5699:** This ca. 1926 wood frame Bungalow is located at 3920 Highview Road. The one-story rectangular building has a concrete pier foundation, drop siding, a gable roof, and an interior brick chimney. Original windows are 3/1 double-hung sash. An inset porch which was partially enclosed with jalousie windows ca. 1965 is situated on the east elevation. Some original windows were replaced with 1/1 single-hung sash ca. 1980. Decorative elements include exposed rafter ends, a gable vent, and columns set on brick piers in the inset porch. This is a typical example of a 1920s era Bungalow found throughout the area and Florida. Based on the loss of integrity and the lack of historical significance evidenced in the available data, this building does not appear NRHP eligible.

**Table 2. Summary of Historical/Architectural Survey Results.**

POND	HISTORIC STRUCTURES	ADDRESS	STYLE	DATE
1	8HI5693 (within) 8HI5699 (within) 8HI5690 (adjacent) 8HI6904 (adjacent)	3924 Highview Road 3920 Highview Road 3942 Highview Road 3938 Highview Road	Frame Vernacular Bungalow Bungalow Frame Vernacular	ca. 1940 ca. 1926 ca. 1925 ca. 1943
2A	8HI5698 (adjacent)	420 S.R. 574	Masonry Vernacular	ca. 1945
2B	None			
3A	8HI6527 (adjacent) 8HI6916 (adjacent)	808 S.R. 574 940 S.R. 574	Med. Revival Frame Vernacular	ca. 1925 ca. 1945
3B	None			
4	None			
5	8HI5709 (adjacent) 8HI6921 (adjacent)	2907 McLeroy Place 2917 McLeroy Place	Bungalow Frame Vernacular	ca. 1925 ca. 1940

#### 4.0 CONCLUSIONS

Cultural resource assessment survey of the seven proposed ponds and pond alternatives resulted in the identification of nine historic structures and one archaeological occurrence. The historic structures are associated with proposed Ponds 1 and 5 and proposed pond alternatives 2A and 3A. None is considered potentially eligible for listing in the NRHP. The archaeological occurrence is located within proposed pond alternative 3B. It is not considered a significant resource. Therefore, project development will have no involvement with any cultural resources which are listed or potentially eligible for listing in the NRHP.





## **5.0 REFERENCE CITED**

### **Janus Research**

- 1996 Cultural Resource Assessment Survey for the State Road 574 (Dr. Martin Luther King, Jr. Boulevard) from C.R. 579 to Alexander Street Project Development and Environmental Study, Hillsborough County, Florida. Draft Final Report. March. Manuscript on file, Florida Department of Transportation, District Seven, Tampa.

## 5. REFERENCES CITED

1. "The Negro in the American South," by Carter G. Woodson, 1912.  
2. "The Negro in the American South," by Carter G. Woodson, 1912.  
3. "The Negro in the American South," by Carter G. Woodson, 1912.  
4. "The Negro in the American South," by Carter G. Woodson, 1912.  
5. "The Negro in the American South," by Carter G. Woodson, 1912.



## HISTORICAL STRUCTURE FORM

## FLORIDA MASTER SITE FILE

Version 3.0 11/96

Consult Guide To Historical Structure Forms for detailed instructions.

Site #8 HI5693

Recorder # 11/30

Field Date 6/29/01

Form Date 7/6/01

☒ Original  
☐ Update  
(give site #)

Site Name(s) (address if none) 3924 Highview Road Multiple Listing [DHR only] \_\_\_\_\_  
Survey S.R. 574 from C.R. 579 to McIntosh Road PD&E Study Survey # \_\_\_\_\_  
National Register Category (Please check one: consult with Site File before using last four): ☒ building ☐ structure ☐ district ☐ site ☐ object

## LOCATION &amp; IDENTIFICATION

Address (Include N,S,E,W;#;St.,Ave.,etc.) 3924 Highview Road  
Cross Streets (nearest/between) between Park Avenue and Stanton Avenue on West  
City/Town (within 3 miles) Seffner In Current City Limits: ☒ y ☐ n ☐ unknown  
County Hillsborough Tax Parcel #(s) U-10-29-20-ZZZ-000002-41510.0  
Subdivision name N/A Block N/A Lot N/A  
Ownership (Please check one): ☐ private-profit ☒ private-individual ☐ city ☐ county ☐ Native American  
☐ private-nonprofit ☐ private-unspecified ☐ state ☐ federal ☐ foreign ☐ unknown  
Name of Public Tract (e.g., park) \_\_\_\_\_  
Route to (especially if no street address) \_\_\_\_\_

## MAPPING

USGS 7.5' Map Name & Date Brandon, Fla. 1956, PR 1987  
Township 29S Range 20E Section 10 1/4 section: ☐ NW ☐ SW ☐ SE ☒ NE ☐ Irregular-name:  
Landgrant \_\_\_\_\_ UTM: Zone ☐ 16 ☒ 17 Easting 372334 Northing 3095641  
Plat or other map (map's name, location) \_\_\_\_\_

## DESCRIPTION

Style\* Frame Vernacular Exterior Plan\* Rectangular Number of Stories 1  
Structural System(s)\* Wood frame  
Foundation: Type(s)\* Pier Material(s)\* Concrete  
Exterior Fabric(s)\* Asbestos shingle, wood paneling  
Roof: Type(s)\* Gable, hip, shed Material(s)\* Corrugated metal  
Roof secondary strucs. (dormers etc.)\* \_\_\_\_\_  
Chimney: No. 0 Material(s)\* \_\_\_\_\_ Location(s)\* \_\_\_\_\_  
Windows (types, materials, etc.)\* 1/1 SHS, metal, independent

Main Entrance (stylistic details) \_\_\_\_\_  
Porches: #open 1 #closed \_\_\_\_\_ #incised \_\_\_\_\_ Location(s) East  
Porch roof type(s) Hip  
Exterior Ornament Exposed rafter ends

Interior Plan\* unknown  
Condition (Please check one): ☐ excellent ☐ good ☒ fair ☐ deteriorated ☐ ruinous  
Surroundings (N=None, S=Some, M=Most, A=All/nearly all) \_\_\_\_\_ commercial M residential \_\_\_\_\_ institutional S undeveloped  
Ancillary Features (No., type of outbuildings; major landscape features. Use continuation sheet for descriptions of interior, landscaping, etc) \_\_\_\_\_  
3920 Highview Road (8HI5699) to south on same parcel

Archaeological Remains None observed. ☐ Check if Archaeological Form completed  
\*Consult Guide to Historical Structure Forms for preferred descriptions (coded fields at the Site File).

## DHR USE ONLY\*\*\*\*\*OFFICIAL EVALUATIONS\*\*\*\*\*DHR USE ONLY

NR DATE	KEEPER-NR ELIGIBILITY <input type="checkbox"/> yes <input type="checkbox"/> no	Date
	SHPO-NR ELIGIBILITY: <input type="checkbox"/> yes <input type="checkbox"/> no <input type="checkbox"/> potentially elig. <input type="checkbox"/> insufficient info	Date
DELIST DATE	LOCAL DESIGNATION: _____	Date
	Local office	
National Register Criteria for Evaluation <input type="checkbox"/> a <input type="checkbox"/> b <input type="checkbox"/> c <input type="checkbox"/> d (See National Register Bulletin 15, p.2)		

HISTORICAL STRUCTURE FORM

FLORIDA HISTORICAL SOCIETY

Form No. 1

Revised 1971

17-10  
101  
101

Property No.

County

City

Owner

Address

State

Historical Structure No.

Year of Construction

Style of Architecture

Number of Stories

Material of Construction

Roof Style

Other Features

Remarks

Remarks

Remarks

Remarks

Remarks

Remarks

Remarks

Remarks

Remarks

Remarks

Remarks

Remarks

Remarks

Remarks

Remarks

Remarks

Remarks

Remarks

Remarks

Remarks

Remarks

Remarks

Remarks

Remarks

Remarks

Remarks

Remarks

Remarks

Remarks



**HISTORICAL STRUCTURE FORM**

Site # 8 HI5693

Consult Guide to Historical Structure Forms for detailed instructions

**HISTORY**

Construction date: Exactly \_\_\_\_\_ (year) Approximately 1940 (year) Earlier than \_\_\_\_\_ (year) Later than \_\_\_\_\_ (year)

Architect (last name first): unknown Builder (last name first): unknownMoves: ☐ yes ☒ no ☐ unknown Dates \_\_\_\_\_ Original address \_\_\_\_\_Alterations: ☒ yes ☐ no ☐ unknown Datesca. 1955;80 Nature\* repl siding; repl windows and partial porch enclosureAdditions: ☒ yes ☐ no ☐ unknown Datesca. 1980 Nature\* small room addition on WOriginal Use\* (give date ranges) ResidenceIntermediate Uses\* (give date ranges) ResidencePresent Use\* (give date ranges) ResidenceOwnership History (especially original owner, dates, profession, etc.) Nellie Iverson, et al. (current)

\*Consult Guide to Historical Structure Forms for preferred descriptions (coded fields at the Site File).

**RESEARCH METHODS (Check all choices that apply; if needed write others at bottom)**

- |   |   |  |  |
|---|---|--|--|
| <input type="checkbox"/> formal archaeological survey         | <input checked="" type="checkbox"/> past surveys search at FMSF | <input checked="" type="checkbox"/> local library research | <input type="checkbox"/> Sanborn maps          |
| <input type="checkbox"/> informal archaeological inspection   | <input checked="" type="checkbox"/> past sites search at FMSF   | <input type="checkbox"/> non-local library research        | <input type="checkbox"/> subdivision maps      |
| <input checked="" type="checkbox"/> Public Lands Survey (DEP) | <input type="checkbox"/> FL Archives (Gray Building)            | <input type="checkbox"/> building permits                  | <input type="checkbox"/> plat maps             |
| <input type="checkbox"/> tax records/property deeds           | <input type="checkbox"/> FL Photo Archives (Gray Building)      | <input type="checkbox"/> demolition permits                | <input type="checkbox"/> local newspaper files |
| <input checked="" type="checkbox"/> tax records only          | <input type="checkbox"/> occupant/owner interview               | <input type="checkbox"/> commercial permits                |  |
| <input type="checkbox"/> interior inspection                  | <input type="checkbox"/> neighbor interview                     | <input type="checkbox"/> occupation permits                |  |
| <input type="checkbox"/> other methods (specify) _____        |   |  |  |

**SURVEYOR'S EVALUATION OF SITE (Check one choice on each line)**Potentially eligible for local register? ☐ yes: name register at right ☒ no ☐ insufficient info Name of local register if eligible: \_\_\_\_\_Individually eligible for National Register? ☐ yes ☒ no ☐ insufficient infoPotential contributor to Nat. Reg. district? ☐ yes ☒ no ☐ insufficient info

Area(s) of Historical Significance (See National Register Bulletin 15, p. 8 for categories: e.g. "architecture," "ethnic heritage," "community planning &amp; development," etc.)

Community Planning and Development

Explanation of Evaluation (required, whether positive or not; limit to three lines; attach longer statement, if needed, on separate sheet)

This typical Frame Vernacular residence has lost integrity due to a number of alterations. Furthermore, the limited information available did not indicate any historical significance. As a result, this property does not appear to meet NRHP eligibility criteria.

**DOCUMENTATION (Photos, Plans, etc.)**Bibliographic References (Use Continuation Sheet, give FMSF Manuscript # if relevant) Hillsborough County Property Appraiser's Office

Photographs (required) B&amp;W print(s) at least 3x5, at least one main facade.

Location of negatives & negative numbers Archaeological Consultants, Inc. Roll 11/30-31, 33-34**RECORDER**Name (last name first)/Address/Phone/Fax/Email/Affiliation Hinder, KimberlyArchaeological Consultants, Inc./ P.O. Box 5103, Sarasota, FL 34277-5103/(941)925-9906/(941)925-9767/ACIMAIN@COMPUSERVE.COM

Remember: Use a Supplement for Site Forms or other continuation sheet for descriptions that do not fit in the spaces above.

**REQUIRED:** (1) USGS 7.5' MAP WITH STRUCTURE PINPOINTED IN RED  
 (2) LARGE SCALE STREET OR PLAT MAP  
 (3) PHOTO OF MAIN FACADE, PREFER B&W, AT LEAST 3x5

# HISTORICAL STRUCTURE FORM

1. Name of Property: \_\_\_\_\_

2. Address: \_\_\_\_\_

3. City: \_\_\_\_\_ State: \_\_\_\_\_ Zip: \_\_\_\_\_

4. Owner: \_\_\_\_\_

5. Date of Construction: \_\_\_\_\_

6. Architect: \_\_\_\_\_

7. Style: \_\_\_\_\_

8. Materials: \_\_\_\_\_

9. Condition: \_\_\_\_\_

10. Remarks: \_\_\_\_\_

11. Description of Structure: \_\_\_\_\_

12. Historical Significance: \_\_\_\_\_

13. Architectural Features: \_\_\_\_\_

14. Cultural or Historical Association: \_\_\_\_\_

15. Other: \_\_\_\_\_

16. Date of Survey: \_\_\_\_\_

17. Surveyor: \_\_\_\_\_

18. Reviewer: \_\_\_\_\_

19. Approval: \_\_\_\_\_

20. Signature: \_\_\_\_\_

21. Notes: \_\_\_\_\_

22. Additional Information: \_\_\_\_\_

23. References: \_\_\_\_\_

24. Sources: \_\_\_\_\_

25. Other: \_\_\_\_\_

26. Date of Review: \_\_\_\_\_

27. Reviewer: \_\_\_\_\_

28. Approval: \_\_\_\_\_

29. Signature: \_\_\_\_\_

30. Other: \_\_\_\_\_

31. Date of Final Review: \_\_\_\_\_

32. Final Reviewer: \_\_\_\_\_

33. Final Approval: \_\_\_\_\_

34. Final Signature: \_\_\_\_\_

35. Other: \_\_\_\_\_

36. Date of Final Review: \_\_\_\_\_

37. Final Reviewer: \_\_\_\_\_

38. Final Approval: \_\_\_\_\_

39. Final Signature: \_\_\_\_\_

40. Other: \_\_\_\_\_

41. Date of Final Review: \_\_\_\_\_

42. Final Reviewer: \_\_\_\_\_

43. Final Approval: \_\_\_\_\_

44. Final Signature: \_\_\_\_\_

45. Other: \_\_\_\_\_

SEEK: 1. TO BE THE MAIN WITH STRUCTURE & PROTECTED IN RED  
 2. LARGE SCALE STREET OR PLAY AREA  
 3. PHOTO OF LAND FACADE, PREPARED BY AT LEAST 3




PHOTOGRAPH



STREET OR PLAT MAP

3924 Highview Road



Highview Road



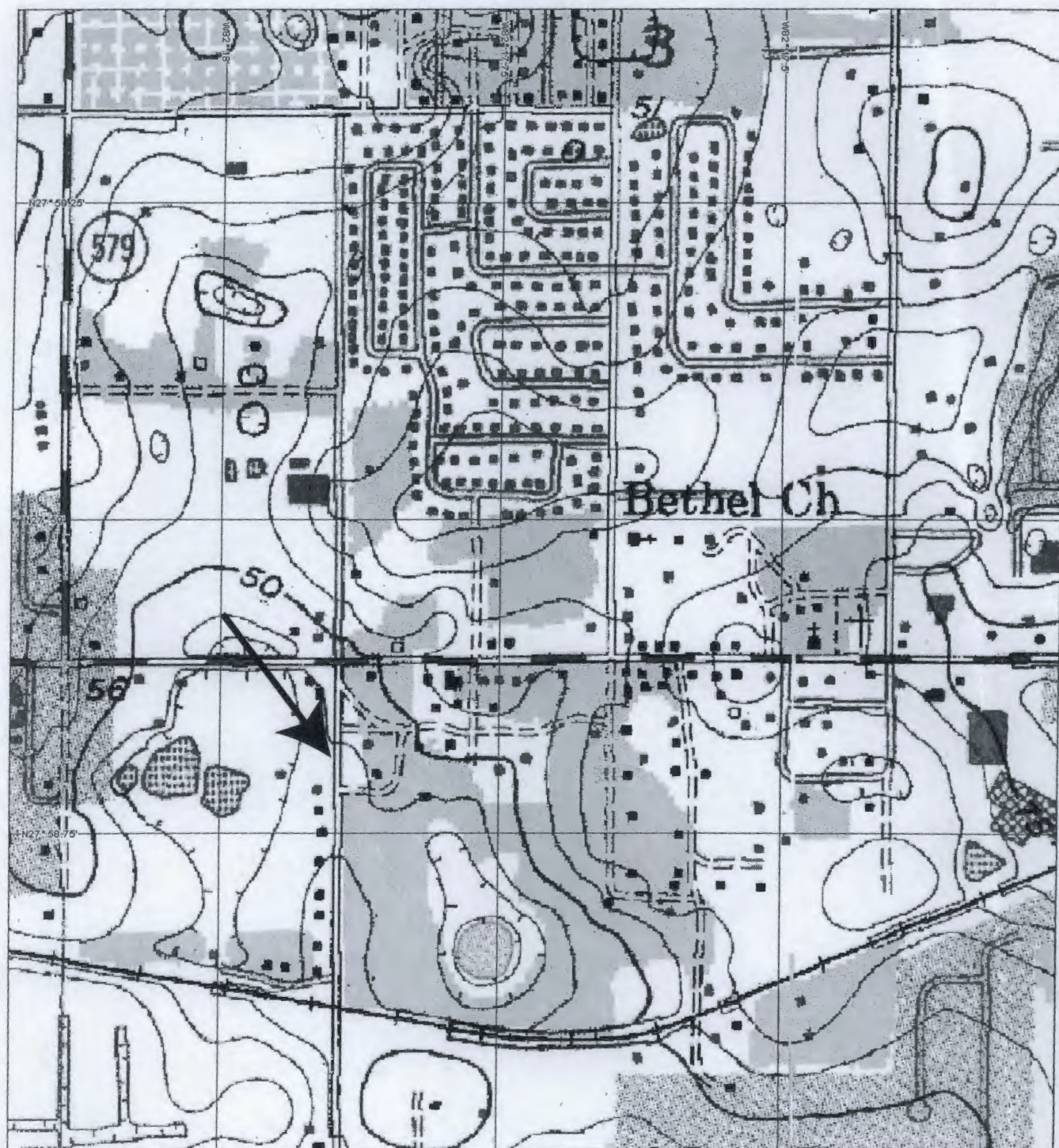


Figure 1: A schematic diagram of a system.





USGS MAP




0

0.5

1km





THE JOURNAL OF THE



**HISTORICAL STRUCTURE FORM  
FLORIDA MASTER SITE FILE**

Version 3.0 11/96

Consult Guide To Historical Structure Forms for detailed instructions.

Site #8 HI5699

Recorder # 11/32

Field Date 6/29/01

Form Date 7/6/01

☒ Original☐ Update

(give site #)

Site Name(s) (address if none) 3920 Highview Road

Multiple Listing [DHR only]

Survey S.R. 574 from C.R. 579 to McIntosh Road PD&amp;E Study

Survey #

National Register Category (Please check one: consult with Site File before using last four):

☒ building ☐ structure ☐ district ☐ site ☐ object**LOCATION & IDENTIFICATION**

Address (Include N,S,E,W;#;St.,Ave.,etc.) 3920 Highview Road

Cross Streets (nearest/between) between Park Avenue and Stanton Avenue on West

City/Town (within 3 miles) Seffner

In Current City Limits: ☒ y ☐ n ☐ unknown

County Hillsborough

Tax Parcel #(s) U-10-29-20-ZZZ-000002-41510.0

Subdivision name N/A

Block N/A

Lot N/A

Ownership (Please check one):

☐ private-profit☒ private-individual☐ city ☐ county☐ Native American☐ private-nonprofit☐ private-unspecified☐ state ☐ federal☐ foreign☐ unknown

Name of Public Tract (e.g., park)

Route to (especially if no street address)

**MAPPING**

USGS 7.5' Map Name &amp; Date Brandon, Fla. 1956, PR 1987

Township 29S Range 20E Section 10

1/4 section: ☐ NW ☐ SW☐ SE☒ NE☐ Irregular-name:

Landgrant

UTM: Zone

☐ 16 ☒ 17

Easting 372329

Northing 3095611

Plat or other map (map's name, location)

**DESCRIPTION**

Style\* Bungalow

Exterior Plan\* Rectangular

Number of Stories 1

Structural System(s)\* Wood frame

Foundation: Type(s)\* Pier

Material(s)\* Concrete

Exterior Fabric(s)\* Drop siding

Roof: Type(s)\* Gable

Material(s)\* 5V crimp

Roof secondary strucs. (dormers etc.)\*

Chimney: No. 1 Material(s)\* Brick

Location(s)\* Interior north slope

Windows (types, materials, etc.)\* 3/1 DHS, wood, independent &amp; paired; jalousie, metal, ribbon; 1/1 SHS, metal, independent &amp; paired

Main Entrance (stylistic details)

Porches: #open #closed #incised 1 Location(s) East

Porch roof type(s) included

Exterior Ornament Exposed rafter ends, gable vent, columns set on brick piers on inset porch

Interior Plan\* unknown

Condition (Please check one): ☐ excellent ☐ good ☒ fair ☐ deteriorated ☐ ruinous

Surroundings (N=None, S=Some, M=Most, A=All/nearly all) commercial M residential institutional S undeveloped

Ancillary Features (No., type of outbuildings; major landscape features. Use continuation sheet for descriptions of interior, landscaping, etc)

3924 Highview Road (8HI5693) to north on same parcel

Archaeological Remains None observed.

☐ Check if Archaeological Form completed

\*Consult Guide to Historical Structure Forms for preferred descriptions (coded fields at the Site File).

**DHR USE ONLY\*\*\*\*\*OFFICIAL EVALUATIONS\*\*\*\*\*DHR USE ONLY**

NR DATE

KEEPER-NR ELIGIBILITY ☐ yes ☐ no

Date

SHPO-NR ELIGIBILITY: ☐ yes ☐ no ☐ potentially elig. ☐ insufficient info

Date

DELIST DATE

LOCAL DESIGNATION:

Date

Local office

National Register Criteria for Evaluation ☐ a ☐ b ☐ c ☐ d (See National Register Bulletin 15, p.2)

# HISTORICAL RECORDS

Page 1

1870-1871  
1872-1873  
1874-1875

1876-1877  
1878-1879  
1880-1881

1882-1883

1884-1885  
1886-1887

1888-1889  
1890-1891

1892-1893  
1894-1895

1896-1897  
1898-1899

1900-1901  
1902-1903

1904-1905  
1906-1907

1908-1909  
1910-1911

1912-1913  
1914-1915

1916-1917  
1918-1919

1920-1921  
1922-1923

1924-1925  
1926-1927

1928-1929  
1930-1931

1932-1933  
1934-1935

1936-1937  
1938-1939

1940-1941  
1942-1943

1944-1945  
1946-1947

1948-1949  
1950-1951

1952-1953  
1954-1955

1956-1957  
1958-1959

1960-1961  
1962-1963

1964-1965  
1966-1967

1968-1969  
1970-1971

1972-1973  
1974-1975

1976-1977  
1978-1979

1980-1981  
1982-1983

1984-1985  
1986-1987

1988-1989  
1990-1991

1992-1993  
1994-1995

1996-1997  
1998-1999

2000-2001  
2002-2003

2004-2005  
2006-2007

2008-2009  
2010-2011

2012-2013  
2014-2015

2016-2017  
2018-2019

2020-2021  
2022-2023

2024-2025  
2026-2027

2028-2029  
2030-2031

2032-2033  
2034-2035

2036-2037  
2038-2039

2040-2041  
2042-2043



**HISTORICAL STRUCTURE FORM**

Site # 8 HI5699

Consult Guide to Historical Structure Forms for detailed instructions

**HISTORY**

Construction date: Exactly \_\_\_\_\_ (year) Approximately 1928 (year) Earlier than \_\_\_\_\_ (year) Later than \_\_\_\_\_ (year)  
 Architect (last name first): unknown Builder (last name first): unknown  
 Moves: ☐ yes ☒ no ☐ unknown Dates \_\_\_\_\_ Original address \_\_\_\_\_  
 Alterations: ☒ yes ☐ no ☐ unknown Datesca. 1965;80 Nature\* partial porch enclosure; replacement windows  
 Additions: ☐ yes ☒ no ☐ unknown Dates \_\_\_\_\_ Nature\* \_\_\_\_\_  
 Original Use\* (give date ranges) Residence  
 Intermediate Uses\* (give date ranges) Residence  
 Present Use\* (give date ranges) Residence  
 Ownership History (especially original owner, dates, profession, etc.) Nellie Iverson, et al. (current)

\*Consult Guide to Historical Structure Forms for preferred descriptions (coded fields at the Site File).

**RESEARCH METHODS (Check all choices that apply; if needed write others at bottom)**

- |   |   |  |  |
|---|---|--|--|
| <input type="checkbox"/> formal archaeological survey         | <input checked="" type="checkbox"/> past surveys search at FMSF | <input checked="" type="checkbox"/> local library research | <input type="checkbox"/> Sanborn maps          |
| <input type="checkbox"/> informal archaeological inspection   | <input checked="" type="checkbox"/> past sites search at FMSF   | <input type="checkbox"/> non-local library research        | <input type="checkbox"/> subdivision maps      |
| <input checked="" type="checkbox"/> Public Lands Survey (DEP) | <input type="checkbox"/> FL Archives (Gray Building)            | <input type="checkbox"/> building permits                  | <input type="checkbox"/> plat maps             |
| <input type="checkbox"/> tax records/property deeds           | <input type="checkbox"/> FL Photo Archives (Gray Building)      | <input type="checkbox"/> demolition permits                | <input type="checkbox"/> local newspaper files |
| <input checked="" type="checkbox"/> tax records only          | <input type="checkbox"/> occupant/owner interview               | <input type="checkbox"/> commercial permits                |  |
| <input type="checkbox"/> interior inspection                  | <input type="checkbox"/> neighbor interview                     | <input type="checkbox"/> occupation permits                |  |
| <input type="checkbox"/> other methods (specify) _____        |   |  |  |

**SURVEYOR'S EVALUATION OF SITE (Check one choice on each line)**

Potentially eligible for local register? ☐ yes: name register at right ☒ no ☐ insufficient info Name of local register if eligible: \_\_\_\_\_  
 Individually eligible for National Register? ☐ yes ☒ no ☐ insufficient info \_\_\_\_\_  
 Potential contributor to Nat. Reg. district? ☐ yes ☒ no ☐ insufficient info \_\_\_\_\_  
 Area(s) of Historical Significance (See National Register Bulletin 15, p. 8 for categories: e.g. "architecture," "ethnic heritage," "community planning & development," etc.)  
Community Planning and Development

Explanation of Evaluation (required, whether positive or not; limit to three lines; attach longer statement, if needed, on separate sheet)

This is a typical example of 1920s era Bungalow found throughout the area and Florida. Based on the loss of integrity and the lack of historical significance evidenced in the available data, this building does not appear NRHP eligible.

**DOCUMENTATION (Photos, Plans, etc.)**Bibliographic References (Use Continuation Sheet, give FMSF Manuscript # if relevant) Hillsborough County Property Appraiser's Office

Photographs (required) B&amp;W print(s) at least 3x5, at least one main facade.

Location of negatives & negative numbers Archaeological Consultants, Inc. Roll 11/32, 35-36**RECORDER**Name (last name first)/Address/Phone/Fax/Email/Affiliation Hinder, KimberlyArchaeological Consultants, Inc./ P.O. Box 5103, Sarasota, FL 34277-5103/(941)925-9906/(941)925-9767/ACIMAIN@COMPUSERVE.COM

Remember: Use a Supplement for Site Forms or other continuation sheet for descriptions that do not fit in the spaces above.

**REQUIRED:** (1) USGS 7.5' MAP WITH STRUCTURE PINPOINTED IN RED  
 (2) LARGE SCALE STREET OR PLAT MAP  
 (3) PHOTO OF MAIN FACADE, PREFER B&W, AT LEAST 3x5

HISTORIC AIR PHOTOGRAPH FORM

1

Project No. 100-100000

Sheet No. 1

Date

Project Title

Location

Scale

Project Description

Photographer

Altitude

Project Status

Project Manager

Remarks

Project History

Project Budget

Project Results

Project Impact

Project Conclusion

Project Summary

Project Evaluation

Project Recommendations

Project Acknowledgments

Project References

Project Appendices

Project Bibliography

Project Glossary

Project Index

Project Table of Contents

Project Appendix A

Project Appendix B

Project Appendix C

Project Appendix D

Project Appendix E

Project Appendix F

Project Appendix G

Project Appendix H

Project Appendix I

Project Appendix J

Project Appendix K

Project Appendix L

Project Appendix M

Project Appendix N

Project Appendix O

Project Appendix P

Project Appendix Q

Project Appendix R

Project Appendix S

Project Appendix T

Project Appendix U

Project Appendix V

Project Appendix W

Project Appendix X

Project Appendix Y

Project Appendix Z

Project Appendix AA

Project Appendix AB

Project Appendix AC

Project Appendix AD

Project Appendix AE

Project Appendix AF

Project Appendix AG

Project Appendix AH

Project Appendix AI

Project Appendix AJ

Project Appendix AK

Project Appendix AL

Project Appendix AM

Project Appendix AN

Project Appendix AO

Project Appendix AP

Project Appendix AQ

Project Appendix AR

Project Appendix AS

Project Appendix AT

Project Appendix AU

Project Appendix AV

Project Appendix AW

Project Appendix AX

Project Appendix AY

Project Appendix AZ

Project Appendix BA

Project Appendix BB

Project Appendix BC

Project Appendix BD

Project Appendix BE

Project Appendix BF

Project Appendix BG

Project Appendix BH

Project Appendix BI

Project Appendix BJ

Project Appendix BK

Project Appendix BL

Project Appendix BM

Project Appendix BN

Project Appendix BO

Project Appendix BP

Project Appendix BQ

Project Appendix BR

Project Appendix BS

Project Appendix BT

Project Appendix BU

Project Appendix BV

Project Appendix BW

Project Appendix BX

Project Appendix BY

Project Appendix BZ

Project Appendix CA

Project Appendix CB

Project Appendix CC

Project Appendix CD

Project Appendix CE

Project Appendix CF

Project Appendix CG

Project Appendix CH

Project Appendix CI

Project Appendix CJ

Project Appendix CK

Project Appendix CL

Project Appendix CM

Project Appendix CN

Project Appendix CO

Project Appendix CP

Project Appendix CQ

Project Appendix CR

Project Appendix CS

Project Appendix CT

Project Appendix CU

Project Appendix CV

Project Appendix CW

Project Appendix CX

Project Appendix CY

Project Appendix CZ

Project Appendix DA

Project Appendix DB

Project Appendix DC

Project Appendix DD

Project Appendix DE

Project Appendix DF

Project Appendix DG

Project Appendix DH

Project Appendix DI

Project Appendix DJ

Project Appendix DK

Project Appendix DL

Project Appendix DM

Project Appendix DN

Project Appendix DO

Project Appendix DP

Project Appendix DQ

Project Appendix DR

Project Appendix DS

Project Appendix DT

Project Appendix DU

Project Appendix DV

Project Appendix DW

Project Appendix DX

Project Appendix DY

Project Appendix DZ

Project Appendix EA

Project Appendix EB

Project Appendix EC

Project Appendix ED

Project Appendix EE

Project Appendix EF

Project Appendix EG

Project Appendix EH

Project Appendix EI

Project Appendix EJ

Project Appendix EK

Project Appendix EL

Project Appendix EM

Project Appendix EN

Project Appendix EO

Project Appendix EP

Project Appendix EQ

Project Appendix ER

Project Appendix ES

Project Appendix ET




PHOTOGRAPH




STREET OR PLAT MAP

3920 Highview Road




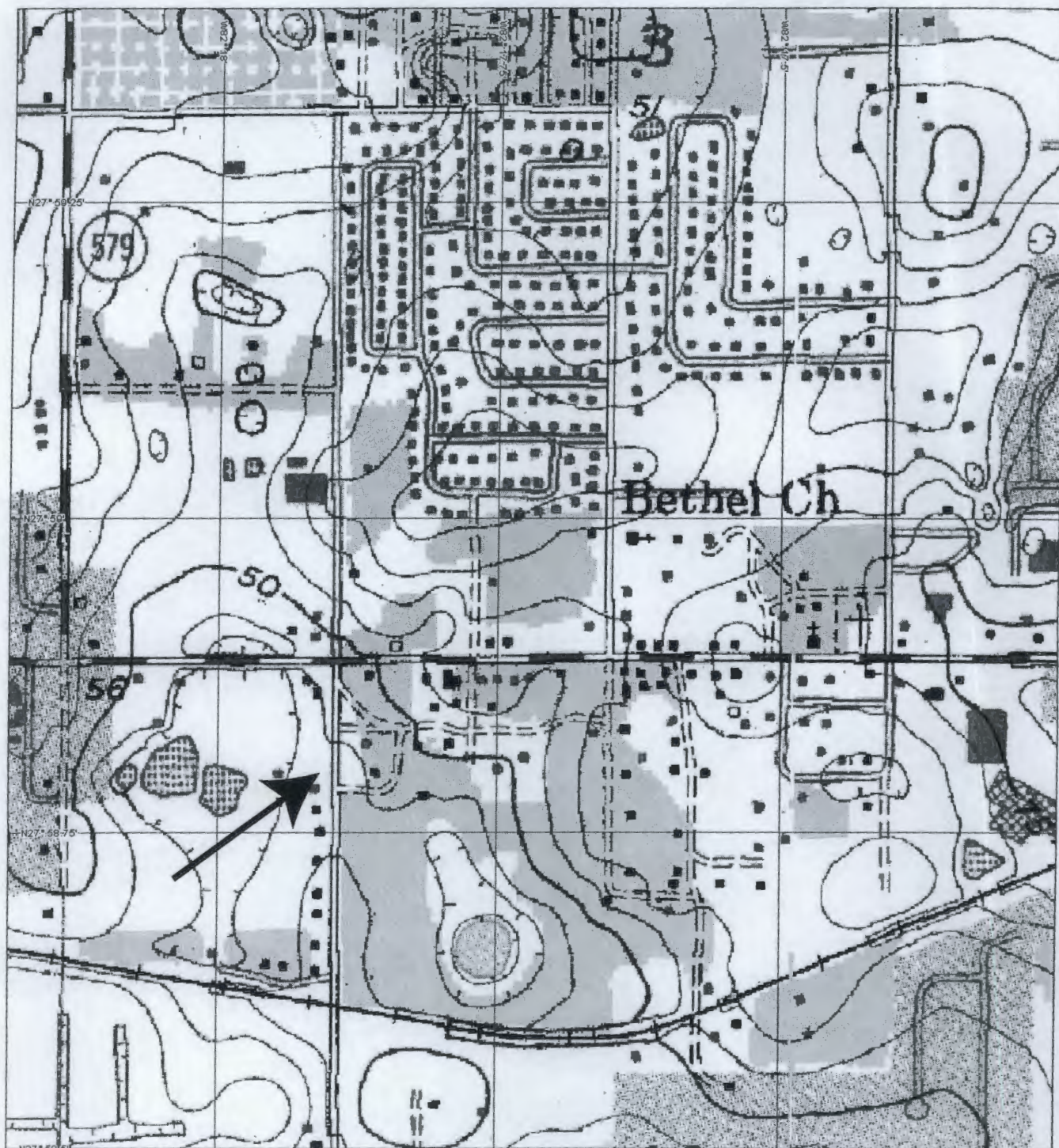
Highview Road







USGS MAP













Form Date 7/19/01

## Survey Log Sheet

Florida Master Site File

Version 2.0 9/97

Consult *Guide to the Survey Log Sheet* for detailed instructions.Recorder of Log Sheet Joan Deming

## Identification and Bibliographic Information

Survey Project (Name and project phase) PD&E Study, S.R. 574 (Martin Luther King Jr. Boulevard) from C.R. 579 to McIntosh Road, Hillsborough County, Cultural Resource Assessment SurveyIs this a continuation of a previous project? ☐ No ☒ Yes Previous survey#(s) \_\_\_\_\_Report Title (exactly as on title page) Cultural Resource Assessment Survey Report, S.R. 574 (Martin Luther King Jr. Boulevard) from C.R. 579 to McIntosh Road, Hillsborough County, Florida

Report Author(s) (as on title page-individual or corporate) \_\_\_\_\_

Archaeological Consultants, Inc.Publication Date (month/year) 11/01 Total Number of Pages in Report (Count text, figures, tables, not site forms) 79Publication Information (If relevant, series and no. in series, publisher, and city. For article or chapter, cite page numbers. Use the style of *American Antiquity*. See *Guide to the Survey Log Sheet*.) Archaeological Consultants, Inc.P.O. Box 5103, Sarasota, FL 34277-5103Supervisor(s) of Fieldwork (whether or not the same as author(s)) Joan DemingAffiliation of Fieldworkers (organization, city) Archaeological Consultants, Inc.Key Words/Phrases (Don't use the county, or common words like *archaeology, structure, survey, architecture*. Put the most important first. Limit each word or phrase to 25 characters.) S.R. 574, Armwood family, Mango, Seffner, Dover

Survey Sponsors (corporation, government unit, or person who is directly paying for fieldwork)

Name Florida Department of Transportation, District SevenAddress/Phone 11201 N. McKinley Drive, Tampa, FL 33612-6403

## Mapping

Counties (List each one in which field survey was done-do not abbreviate) HillsboroughUSGS 1:24,000 Map(s): Names/Dates: Brandon, Fla. 1956, PR 1987; Dover, Fla. 1955, PR 1987Remarks (Use supplementary sheet[s] if needed) CRAS of SR 574 conducted by Janus Research in 1996. Project was suspended, and a report never produced. Findings of this previous study, which pertain to the new project limits, are incorporated into this report.

## Description of Survey Area

Dates for Fieldwork: Start 12/00 End 7/01 Total Area Surveyed (fill in one) \_\_\_\_\_ hectares \_\_\_\_\_ acres

Number of Distinct Tracts or Areas Surveyed \_\_\_\_\_

If Corridor (fill in one for each) Width 33 meters 100 feet Length 5.8 kilometers 3.6 milesTypes of Survey (check all that apply) ☒ archaeological ☒ architectural ☒ historical/archival ☐ underwater ☐ other: \_\_\_\_\_

# Survey of the

State

of the

State

of the

of the

of the

of the

of the

of the

of the

of the

of the

of the

of the

of the

of the

of the

of the

of the

of the

of the

of the

of the

of the

of the

of the

of the

of the

of the

of the

of the

of the

of the

of the

of the

of the

of the

of the

of the

of the

of the



## Survey Log Sheet of the Florida Master Site File

## Research and Field Methods

Preliminary Methods (Check as many as apply to the project as a whole. If needed write others at bottom).

- |  |   |   |  |
|--|---|---|--|
| <input checked="" type="checkbox"/> Florida Archives (Gray Building) | <input checked="" type="checkbox"/> library research - (local public)       | <input checked="" type="checkbox"/> local property or tax records | <input checked="" type="checkbox"/> windshield survey  |
| <input type="checkbox"/> Florida Photo Archives (Gray Building)      | <input checked="" type="checkbox"/> library-special collection- (non local) | <input checked="" type="checkbox"/> newspaper files               | <input checked="" type="checkbox"/> aerial photography |
| <input checked="" type="checkbox"/> FMSF site property search        | <input checked="" type="checkbox"/> Public Lands Survey (maps at DEP)       | <input checked="" type="checkbox"/> literature search             |  |
| <input checked="" type="checkbox"/> FMSF survey search               | <input checked="" type="checkbox"/> local informant(s)                      | <input type="checkbox"/> Sanborn Insurance maps                   |  |
| <input type="checkbox"/> other (describe) _____                      |   |   |  |

Archaeological Methods (Describe the proportion of properties at which method was used by writing in the corresponding letter. Blanks are interpreted as "None.")

F(-ew: 0-20%, S(-ome: 20-50%); M(-ost: 50-90%); or A(-ll, Nearly all: 90-100%). If needed write others at bottom.

☐ Check here if NO archaeological methods were used.

- |  |  |   |
|--|--|---|
| _____ surface collection, controlled   | _____ other screen shovel test (size: _____) | _____ block excavation (at least 2x2 m) |
| _____ surface collection, uncontrolled | _____ water screen (finest size: _____)      | _____ soil resistivity                  |
| _____ shovel test-1/4" screen          | _____ posthole tests                         | _____ magnetometer                      |
| _____ shovel test-1/8" screen          | _____ auger (size: _____)                    | _____ side scan sonar                   |
| _____ shovel test-1/16" screen         | _____ coring                                 | _____ unknown                           |
| _____ shovel test-unscreened           | _____ test excavation (at least 1x2 m)       |   |

☒ other (describe): Archaeological survey conducted by Janus Research in 1996. Results used in this report

Historical/Architectural Methods (Describe the proportion of properties at which method was used by writing in the corresponding letter.

Blanks are interpreted as "None.")

F(-ew: 0-20%, S(-ome: 20-50%); M(-ost: 50-90%); or A(-ll, Nearly all: 90-100%). If needed write others at bottom.

☐ Check here if NO historical/architectural methods were used.

- |                               |                                   |                             |                           |
|-------------------------------|-----------------------------------|-----------------------------|---------------------------|
| _____ building permits        | _____ demolition permits          | <u>S</u> neighbor interview | <u>A</u> subdivision maps |
| _____ commercial permits      | <u>M</u> exposed ground inspected | <u>S</u> occupant interview | <u>A</u> tax records      |
| _____ interior documentation  | <u>A</u> local property records   | _____ occupation permits    | _____ unknown             |
| _____ other (describe): _____ |                                   |                             |                           |

Scope/Intensity/Procedures Background research; historic structures survey update; report preparation (Archaeological survey of proposed ponds conducted as separate effort).

## Survey Results (cultural resources recorded)

Site Significance Evaluated? ☒ Yes ☐ No If Yes, circle NR-eligible/significant site numbers below.Site Counts: Previously Recorded Sites 4 Newly Recorded Sites 38Previously Recorded Site #'s (List site #'s without "8." Attach supplementary pages if necessary) HI5653, HI6521, HI6527, HI3283Newly Recorded Site #'s (Are you sure all are originals and not updates? Identify methods used to check for updates, ie, researched the FMSF records). List site #'s without "8." Attach supplementary pages if necessary. HI5689-92; HI5694-98; HI5700; HI5702-09; HI5777; and HI6903-21Site Form Used: ☐ SmartForm ☐ FMSF Paper Form ☒ Approved Custom Form: Attach copies of written approval from FMSF Supervisor and Supervisor-signed form.

DO NOT USE \*\*\*\*\*SITE FILE USE ONLY \*\*\*\*\*DO NOT USE

## BAR Related

- |                               |                               |
|-------------------------------|-------------------------------|
| <input type="checkbox"/> 872  | <input type="checkbox"/> 1A32 |
| <input type="checkbox"/> CARL | <input type="checkbox"/> UW   |

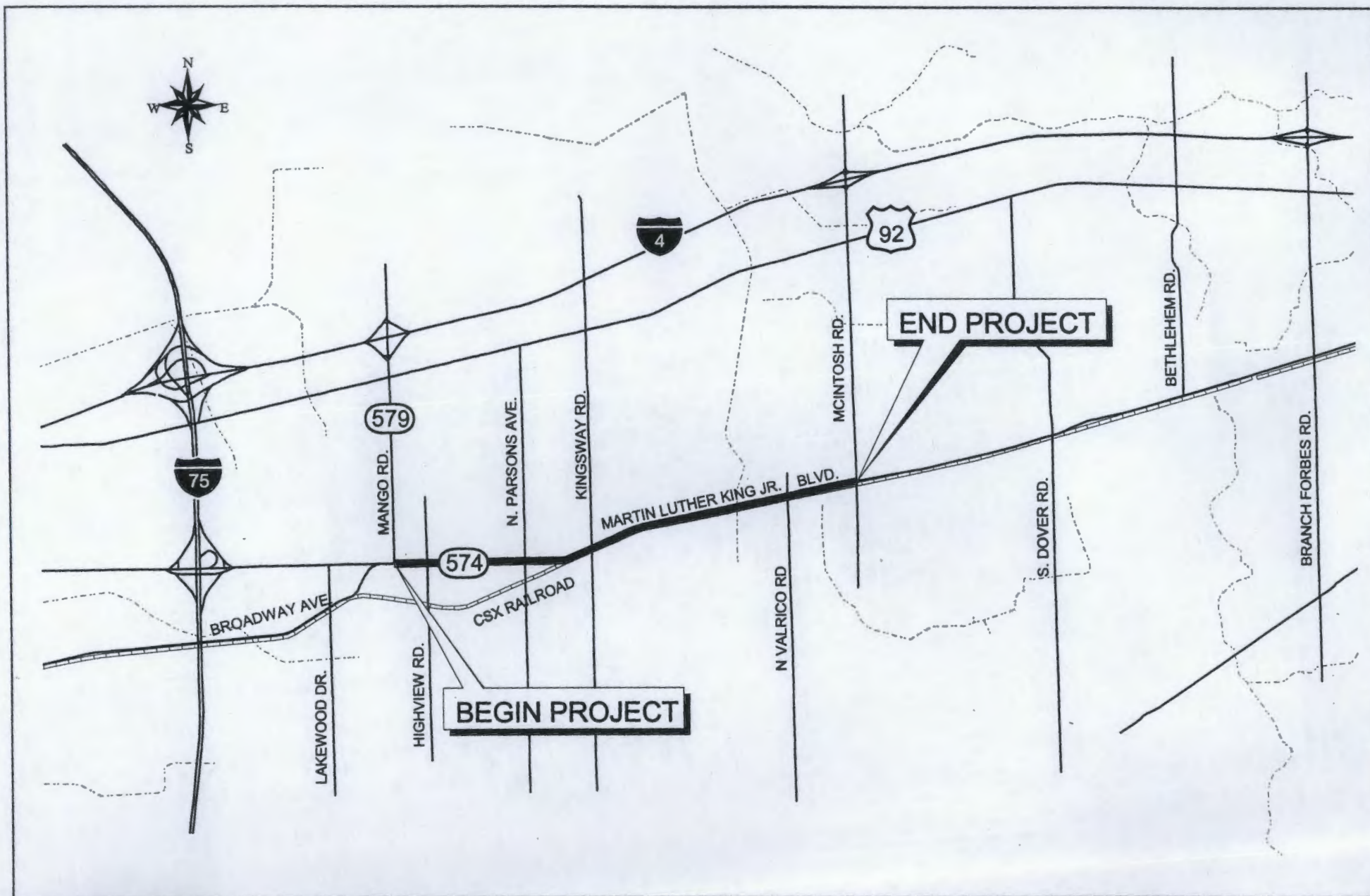
## BHP Related

- |  |
|--|
| <input type="checkbox"/> State Historic Preservation Grant |
| <input type="checkbox"/> Compliance Review CRAT # _____    |

ATTACH PLOT OF SURVEY AREA ON PHOTOCOPIES OF USGS 1:24,000 MAP(S)







S.R. 574 (Martin Luther King Jr. Blvd.)  
 Project Development & Environment (PD&E) Study  
 Hillsborough County, Florida  
 WPI Segment No. 255893 1  
 FAP No. 2081-018P

## PROJECT LOCATION MAP

Figure 1.1

PROJECT LOCATION MAP



Scale: 1 inch = 1 mile  
North Arrow





Form Date 7/19/01

# Survey Log Sheet

Florida Master Site File

Version 2.0 9/97

FMSF USE ONLY

FMSF Survey # \_\_\_\_\_

Consult *Guide to the Survey Log Sheet* for detailed instructions.Recorder of Log Sheet Joan Deming

## Identification and Bibliographic Information

Survey Project (Name and project phase) Seven Proposed Ponds and Pond Alternative Sites, S.R. 574 (Martin Luther King Jr. Boulevard) from C.R. 579 to McIntosh Road, Hillsborough Co. CRASIs this a continuation of a previous project? ☐ No ☒ Yes Previous survey#(s) \_\_\_\_\_Report Title (exactly as on title page) Cultural Resource Assessment Survey Technical Memorandum, Seven Proposed Ponds and Pond Alternative Sites, S.R. 574 (Martin Luther King Jr. Boulevard) from C.R. 579 to McIntosh Road, Hillsborough County, Florida

Report Author(s) (as on title page-individual or corporate) \_\_\_\_\_

Archaeological Consultants, Inc.

Publication Date (month/year) 11/01 Total Number of Pages in Report (Count text, figures, tables, not site forms) 9Publication Information (If relevant, series and no. in series, publisher, and city. For article or chapter, cite page numbers. Use the style of *American Antiquity*. See *Guide to the Survey Log Sheet*.) Archaeological Consultants, Inc.P.O. Box 5103, Sarasota, FL 34277-5103Supervisor(s) of Fieldwork (whether or not the same as author(s)) Joan DemingAffiliation of Fieldworkers (organization, city) Archaeological Consultants, Inc.Key Words/Phrases (Don't use the county, or common words like *archaeology, structure, survey, architecture*. Put the most important first. Limit each word or phrase to 25 characters.) SR 574, Ponds

Survey Sponsors (corporation, government unit, or person who is directly paying for fieldwork)

Name Florida Department of Transportation, District SevenAddress/Phone 11201 N. McKinley Drive, Tampa, FL 33612-6403

## Mapping

Counties (List each one in which field survey was done-do not abbreviate) HillsboroughUSGS 1:24,000 Map(s): Names/Dates: Brandon, Fla. 1956, PR 1987; Dover, Fla. 1955, PR 1987Remarks (Use supplementary sheet[s] if needed) Results appended to CRAS report for S.R. 574 PD&E Study.One archaeological occurrence found.

## Description of Survey Area

Dates for Fieldwork: Start 7/01 End 7/01 Total Area Surveyed (fill in one) \_\_\_\_\_ hectares \_\_\_\_\_ acresNumber of Distinct Tracts or Areas Surveyed 7

If Corridor (fill in one for each) Width \_\_\_\_\_ meters \_\_\_\_\_ feet Length \_\_\_\_\_ kilometers \_\_\_\_\_ miles

Types of Survey (check all that apply) ☒ archaeological ☒ architectural ☒ historical/archival ☐ underwater ☐ other: \_\_\_\_\_

2000

2000

2000

2000

2000

2000

2000

2000

2000

2000

2000

2000

2000

2000

2000

2000

2000



## Survey Log Sheet of the Florida Master Site File

## Research and Field Methods

Preliminary Methods (Check as many as apply to the project as a whole. If needed write others at bottom).

- |   |  |   |   |
|---|--|---|---|
| <input type="checkbox"/> Florida Archives (Gray Building)       | <input type="checkbox"/> library research - (local public)       | <input checked="" type="checkbox"/> local property or tax records | <input checked="" type="checkbox"/> windshield survey |
| <input type="checkbox"/> Florida Photo Archives (Gray Building) | <input type="checkbox"/> library-special collection- (non local) | <input type="checkbox"/> newspaper files                          | <input type="checkbox"/> aerial photography           |
| <input checked="" type="checkbox"/> FMSF site property search   | <input type="checkbox"/> Public Lands Survey (maps at DEP)       | <input checked="" type="checkbox"/> literature search             |   |
| <input checked="" type="checkbox"/> FMSF survey search          | <input type="checkbox"/> local informant(s)                      | <input type="checkbox"/> Sanborn Insurance maps                   |   |
| <input type="checkbox"/> other (describe) _____                 |  |   |   |

Archaeological Methods (Describe the proportion of properties at which method was used by writing in the corresponding letter. Blanks are interpreted as "None.")

F(-ew: 0-20%, S(-ome: 20-50%); M(-ost: 50-90%); or A(-ll, Nearly all: 90-100%). If needed write others at bottom.

☐ Check here if NO archaeological methods were used.

- |   |  |   |
|---|--|---|
| <u>A</u> surface collection, controlled | _____ other screen shovel test (size: _____) | _____ block excavation (at least 2x2 m) |
| _____ surface collection, uncontrolled  | _____ water screen (finest size: _____)      | _____ soil resistivity                  |
| <u>A</u> shovel test-1/4" screen        | _____ posthole tests                         | _____ magnetometer                      |
| _____ shovel test-1/8" screen           | _____ auger (size: _____)                    | _____ side scan sonar                   |
| _____ shovel test-1/16" screen          | _____ coring                                 | _____ unknown                           |
| _____ shovel test-unscreened            | _____ test excavation (at least 1x2 m)       |   |
| _____ other (describe): _____           |  |   |

Historical/Architectural Methods (Describe the proportion of properties at which method was used by writing in the corresponding letter.

Blanks are interpreted as "None.")

F(-ew: 0-20%, S(-ome: 20-50%); M(-ost: 50-90%); or A(-ll, Nearly all: 90-100%). If needed write others at bottom.

☐ Check here if NO historical/architectural methods were used.

- |                               |                                   |                          |                        |
|-------------------------------|-----------------------------------|--------------------------|------------------------|
| _____ building permits        | _____ demolition permits          | _____ neighbor interview | _____ subdivision maps |
| _____ commercial permits      | <u>A</u> exposed ground inspected | _____ occupant interview | <u>A</u> tax records   |
| _____ interior documentation  | <u>A</u> local property records   | _____ occupation permits | _____ unknown          |
| _____ other (describe): _____ |                                   |                          |                        |

Scope/Intensity/Procedures Background research; historic structures field survey; archaeological survey with surface reconnaissance and systematic subsurface testing; 29 STs in 5 ponds; 25 and 50 m intervals, 1/4" mesh screen.

Technical Memorandum prepared.

## Survey Results (cultural resources recorded)

Site Significance Evaluated? ☒ Yes ☐ No If Yes, circle NR-eligible/significant site numbers below.Site Counts: Previously Recorded Sites 7 Newly Recorded Sites 2Previously Recorded Site #s (List site #s without "8." Attach supplementary pages if necessary) HI5690, HI5698, HI5709, HI6527, HI6904, HI6916, and HI6921Newly Recorded Site #s (Are you sure all are originals and not updates? Identify methods used to check for updates, i.e., researched the FMSF records). List site #s without "8." Attach supplementary pages if necessary. HI5699, HI5693

Site Form Used: ☐ SmartForm ☐ FMSF Paper Form ☒ Approved Custom Form: Attach copies of written approval from FMSF Supervisor and Supervisor-signed form.

## DO NOT USE \*\*\*\*\*SITE FILE USE ONLY\*\*\*\*\* DO NOT USE

## BAR Related

- |                               |                               |
|-------------------------------|-------------------------------|
| <input type="checkbox"/> 872  | <input type="checkbox"/> 1A32 |
| <input type="checkbox"/> CARL | <input type="checkbox"/> UW   |

## BHP Related

- |  |
|--|
| <input type="checkbox"/> State Historic Preservation Grant |
| <input type="checkbox"/> Compliance Review CRAT # _____    |

ATTACH PLOT OF SURVEY AREA ON PHOTOCOPIES OF USGS 1:24,000 MAP(S)

Source: *Journal of the American Medical Association*

1. The purpose of this study was to determine the effect of the new drug on the blood pressure of patients with hypertension.

2. The study was conducted in a double-blind, randomized, controlled trial. The patients were divided into two groups: the treatment group and the control group.

3. The treatment group received the new drug, and the control group received a placebo. The blood pressure was measured at baseline and at intervals of 2, 4, 6, 8, 10, 12, 14, 16, 18, 20, 22, 24, 26, 28, 30, 32, 34, 36, 38, 40, 42, 44, 46, 48, 50, 52, 54, 56, 58, 60, 62, 64, 66, 68, 70, 72, 74, 76, 78, 80, 82, 84, 86, 88, 90, 92, 94, 96, 98, 100, 102, 104, 106, 108, 110, 112, 114, 116, 118, 120, 122, 124, 126, 128, 130, 132, 134, 136, 138, 140, 142, 144, 146, 148, 150, 152, 154, 156, 158, 160, 162, 164, 166, 168, 170, 172, 174, 176, 178, 180, 182, 184, 186, 188, 190, 192, 194, 196, 198, 200, 202, 204, 206, 208, 210, 212, 214, 216, 218, 220, 222, 224, 226, 228, 230, 232, 234, 236, 238, 240, 242, 244, 246, 248, 250, 252, 254, 256, 258, 260, 262, 264, 266, 268, 270, 272, 274, 276, 278, 280, 282, 284, 286, 288, 290, 292, 294, 296, 298, 300, 302, 304, 306, 308, 310, 312, 314, 316, 318, 320, 322, 324, 326, 328, 330, 332, 334, 336, 338, 340, 342, 344, 346, 348, 350, 352, 354, 356, 358, 360, 362, 364, 366, 368, 370, 372, 374, 376, 378, 380, 382, 384, 386, 388, 390, 392, 394, 396, 398, 400, 402, 404, 406, 408, 410, 412, 414, 416, 418, 420, 422, 424, 426, 428, 430, 432, 434, 436, 438, 440, 442, 444, 446, 448, 450, 452, 454, 456, 458, 460, 462, 464, 466, 468, 470, 472, 474, 476, 478, 480, 482, 484, 486, 488, 490, 492, 494, 496, 498, 500, 502, 504, 506, 508, 510, 512, 514, 516, 518, 520, 522, 524, 526, 528, 530, 532, 534, 536, 538, 540, 542, 544, 546, 548, 550, 552, 554, 556, 558, 560, 562, 564, 566, 568, 570, 572, 574, 576, 578, 580, 582, 584, 586, 588, 590, 592, 594, 596, 598, 600, 602, 604, 606, 608, 610, 612, 614, 616, 618, 620, 622, 624, 626, 628, 630, 632, 634, 636, 638, 640, 642, 644, 646, 648, 650, 652, 654, 656, 658, 660, 662, 664, 666, 668, 670, 672, 674, 676, 678, 680, 682, 684, 686, 688, 690, 692, 694, 696, 698, 700, 702, 704, 706, 708, 710, 712, 714, 716, 718, 720, 722, 724, 726, 728, 730, 732, 734, 736, 738, 740, 742, 744, 746, 748, 750, 752, 754, 756, 758, 760, 762, 764, 766, 768, 770, 772, 774, 776, 778, 780, 782, 784, 786, 788, 790, 792, 794, 796, 798, 800, 802, 804, 806, 808, 810, 812, 814, 816, 818, 820, 822, 824, 826, 828, 830, 832, 834, 836, 838, 840, 842, 844, 846, 848, 850, 852, 854, 856, 858, 860, 862, 864, 866, 868, 870, 872, 874, 876, 878, 880, 882, 884, 886, 888, 890, 892, 894, 896, 898, 900, 902, 904, 906, 908, 910, 912, 914, 916, 918, 920, 922, 924, 926, 928, 930, 932, 934, 936, 938, 940, 942, 944, 946, 948, 950, 952, 954, 956, 958, 960, 962, 964, 966, 968, 970, 972, 974, 976, 978, 980, 982, 984, 986, 988, 990, 992, 994, 996, 998, 1000.

4. The results of the study showed that the new drug significantly reduced the blood pressure of the treatment group compared to the control group.

5. The study was limited by the fact that it was a short-term study and did not include a long-term follow-up.

6. The study was conducted in a double-blind, randomized, controlled trial.

7. The study was conducted in a double-blind, randomized, controlled trial.

8. The study was conducted in a double-blind, randomized, controlled trial.

9. The study was conducted in a double-blind, randomized, controlled trial.

10. The study was conducted in a double-blind, randomized, controlled trial.

11. The study was conducted in a double-blind, randomized, controlled trial.

12. The study was conducted in a double-blind, randomized, controlled trial.

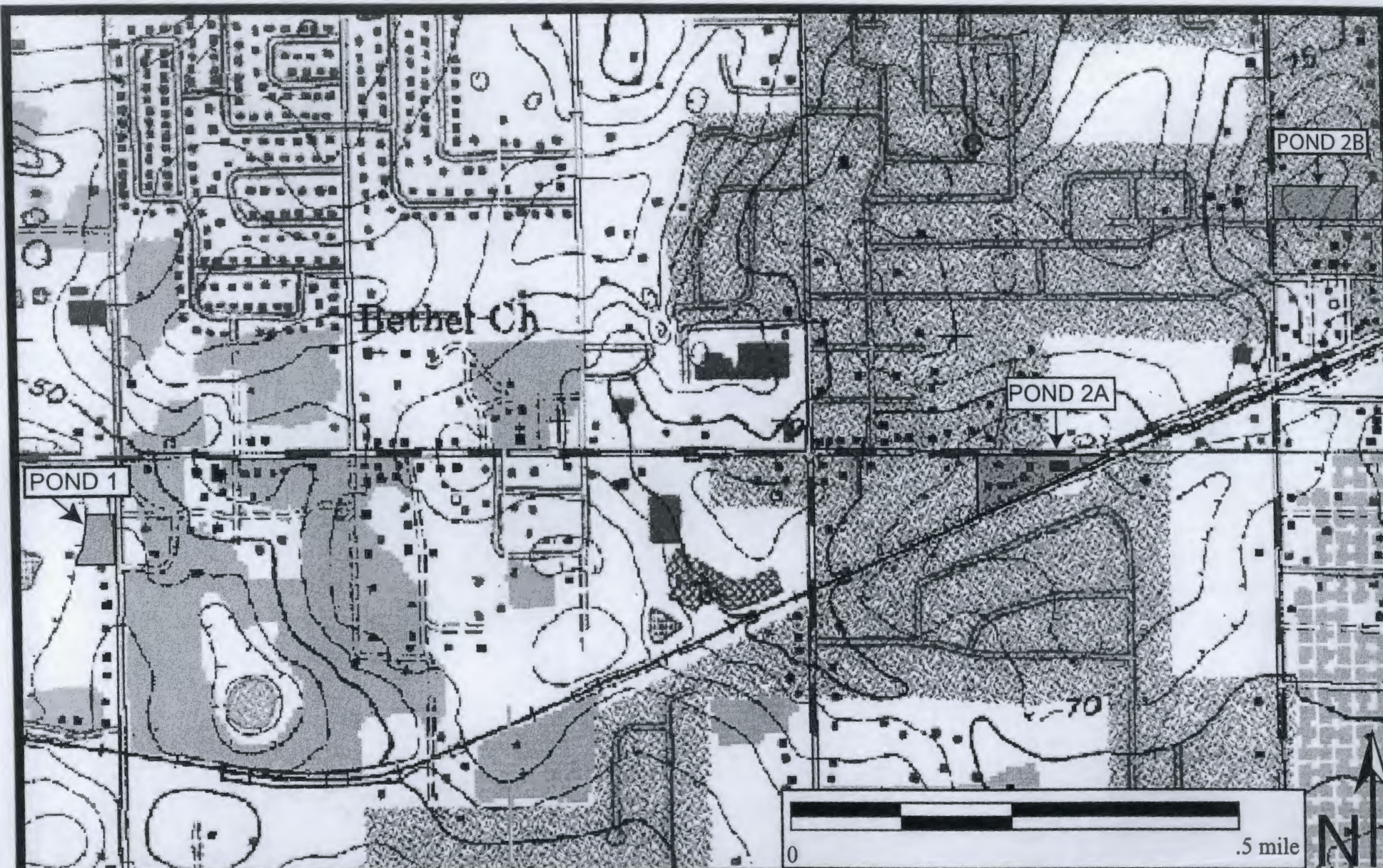
13. The study was conducted in a double-blind, randomized, controlled trial.

14. The study was conducted in a double-blind, randomized, controlled trial.

15. The study was conducted in a double-blind, randomized, controlled trial.

16. The study was conducted in a double-blind, randomized, controlled trial.





**Figure 1a.** Location of Proposed Ponds and Pond Alternative Sites (USGS Brandon, Fla. 1956, PR 1987; Dover, Fla. 1955, PR 1987).

CULTURAL RESOURCES  
S.R. 574 PROPOSED PONDS  
HILLSBOROUGH COUNTY

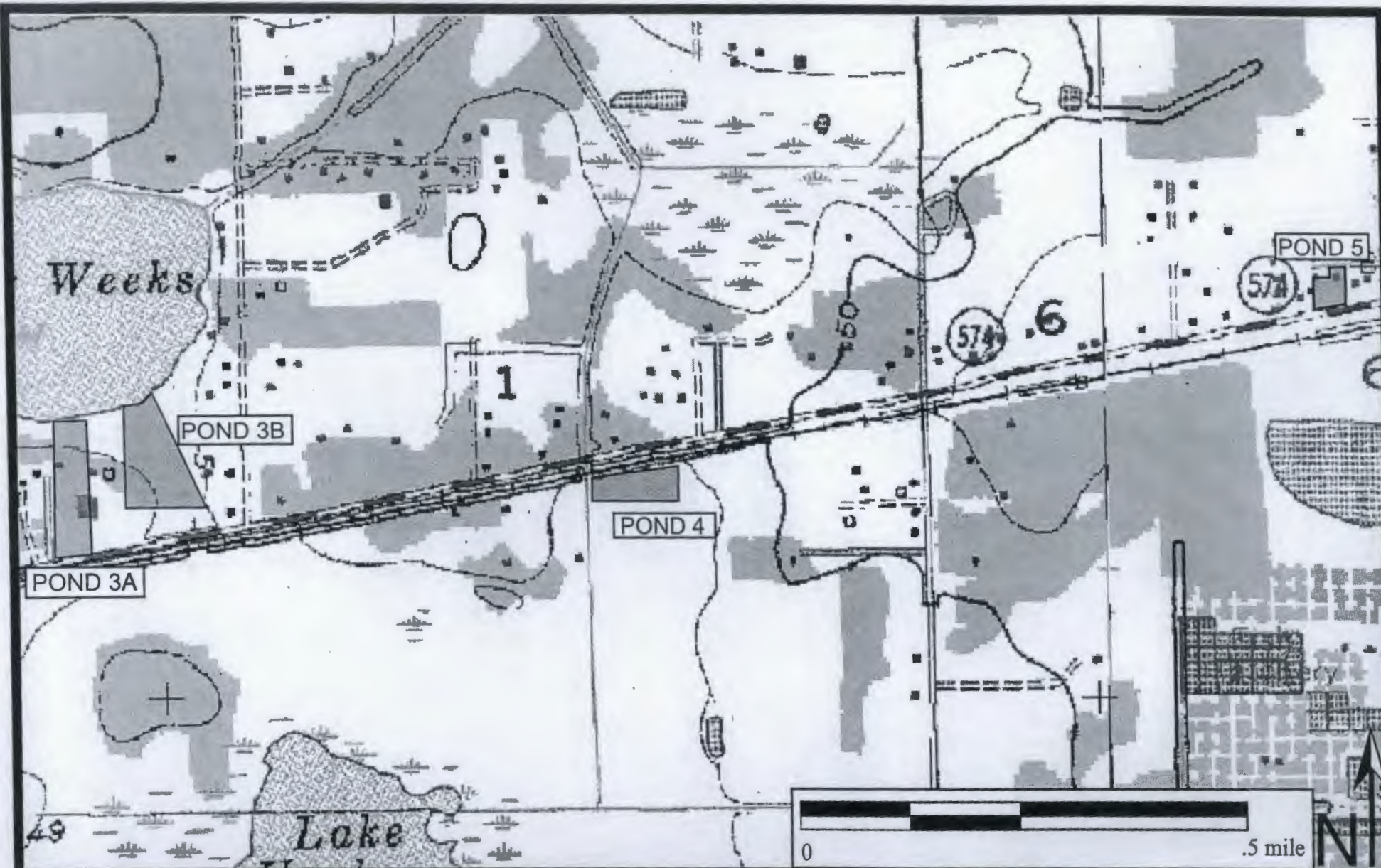


THE UNIVERSITY OF  
MICHIGAN LIBRARY  
ANN ARBOR, MICHIGAN

THE UNIVERSITY OF MICHIGAN LIBRARY  
ANN ARBOR, MICHIGAN







**Figure 1b.** Location of Proposed Ponds and Pond Alternative Sites (USGS Brandon, Fla. 1956, PR 1987; Dover, Fla. 1955 PR 1987).

CULTURAL RESOURCES  
S.R. 574 PROPOSED PONDS  
HILLSBOROUGH COUNTY





**HISTORICAL STRUCTURE FORM**

Site # 8 HI6914

Consult Guide to Historical Structure Forms for detailed instructions

**HISTORY**

Construction date: Exactly \_\_\_\_\_ (year) Approximately 1950 (year) Earlier than \_\_\_\_\_ (year) Later than \_\_\_\_\_ (year)  
 Architect (last name first): unknown Builder (last name first): unknown  
 Moves: ☐ yes ☒ no ☐ unknown Dates \_\_\_\_\_ Original address \_\_\_\_\_  
 Alterations: ☒ yes ☐ no ☐ unknown Dates c. 1970 Nature\* replacement windows  
 Additions: ☒ yes ☐ no ☐ unknown Dates c. 1970 Nature\* Carport addition on east  
 Original Use\* (give date ranges) residential  
 Intermediate Uses\* (give date ranges) residential  
 Present Use\* (give date ranges) residential  
 Ownership History (especially original owner, dates, profession, etc.) E.K. Appin (current)

\*Consult Guide to Historical Structure Forms for preferred descriptions (coded fields at the Site File).

**RESEARCH METHODS (Check all choices that apply; if needed write others at bottom)**

- |   |   |  |  |
|---|---|--|--|
| <input type="checkbox"/> formal archaeological survey         | <input checked="" type="checkbox"/> past surveys search at FMSF | <input checked="" type="checkbox"/> local library research | <input type="checkbox"/> Sanborn maps          |
| <input type="checkbox"/> informal archaeological inspection   | <input checked="" type="checkbox"/> past sites search at FMSF   | <input type="checkbox"/> non-local library research        | <input type="checkbox"/> subdivision maps      |
| <input checked="" type="checkbox"/> Public Lands Survey (DEP) | <input type="checkbox"/> FL Archives (Gray Building)            | <input type="checkbox"/> building permits                  | <input type="checkbox"/> plat maps             |
| <input type="checkbox"/> tax records/property deeds           | <input type="checkbox"/> FL Photo Archives (Gray Building)      | <input type="checkbox"/> demolition permits                | <input type="checkbox"/> local newspaper files |
| <input checked="" type="checkbox"/> tax records only          | <input type="checkbox"/> occupant/owner interview               | <input type="checkbox"/> commercial permits                |  |
| <input type="checkbox"/> interior inspection                  | <input type="checkbox"/> neighbor interview                     | <input type="checkbox"/> occupation permits                |  |
| <input type="checkbox"/> other methods (specify) _____        |   |  |  |

**SURVEYOR'S EVALUATION OF SITE (Check one choice on each line)**

Potentially eligible for local register? ☐ yes: name register at right ☒ no ☐ insufficient info Name of local register if eligible: \_\_\_\_\_  
 Individually eligible for National Register? ☐ yes ☒ no ☐ insufficient info \_\_\_\_\_  
 Potential contributor to Nat. Reg. district? ☐ yes ☒ no ☐ insufficient info \_\_\_\_\_  
 Area(s) of Historical Significance (See National Register Bulletin 15, p. 8 for categories: e.g. "architecture," "ethnic heritage," "community planning & development," etc.)  
Community Planning and Development

Explanation of Evaluation (required, whether positive or not; limit to three lines; attach longer statement, if needed, on separate sheet)

This Frame Vernacular residence is typical of post World War II construction found throughout the area.

The limited information available on this area did not indicate any historical significance. Therefore, this building does not appear to meet NRHP eligibility criteria.

**DOCUMENTATION (Photos, Plans, etc.)**Bibliographic References (Use Continuation Sheet, give FMSF Manuscript # if relevant) Hillsborough County Property Appraiser's Office

Photographs (required) B&amp;W print(s) at least 3x5, at least one main facade.

Location of negatives & negative numbers Archaeological Consultants, Inc. Roll 3/21-22**RECORDER**

Name (last name first)/Address/Phone/Fax/Email/Affiliation Hinder, Kimberly  
Archaeological Consultants, Inc./ P.O. Box 5103, Sarasota, FL 34277-5103/(941)925-9906/(941)925-9767/ACIMAIN@COMPUSERVE.COM

Remember: Use a Supplement for Site Forms or other continuation sheet for descriptions that do not fit in the spaces above.

**REQUIRED:** (1) USGS 7.5' MAP WITH STRUCTURE PINPOINTED IN RED  
 (2) LARGE SCALE STREET OR PLAT MAP  
 (3) PHOTO OF MAIN FACADE, PREFER B&W, AT LEAST 3x5

# THE NATIONAL SYNDICATE NEWS SERVICE

## MEMORANDUM

TO: Mr. [Name] FROM: Mr. [Name]  
SUBJECT: [Topic]

1. [Text]

2. [Text]

3. [Text]

4. [Text]

5. [Text]

6. [Text]

7. [Text]

8. [Text]

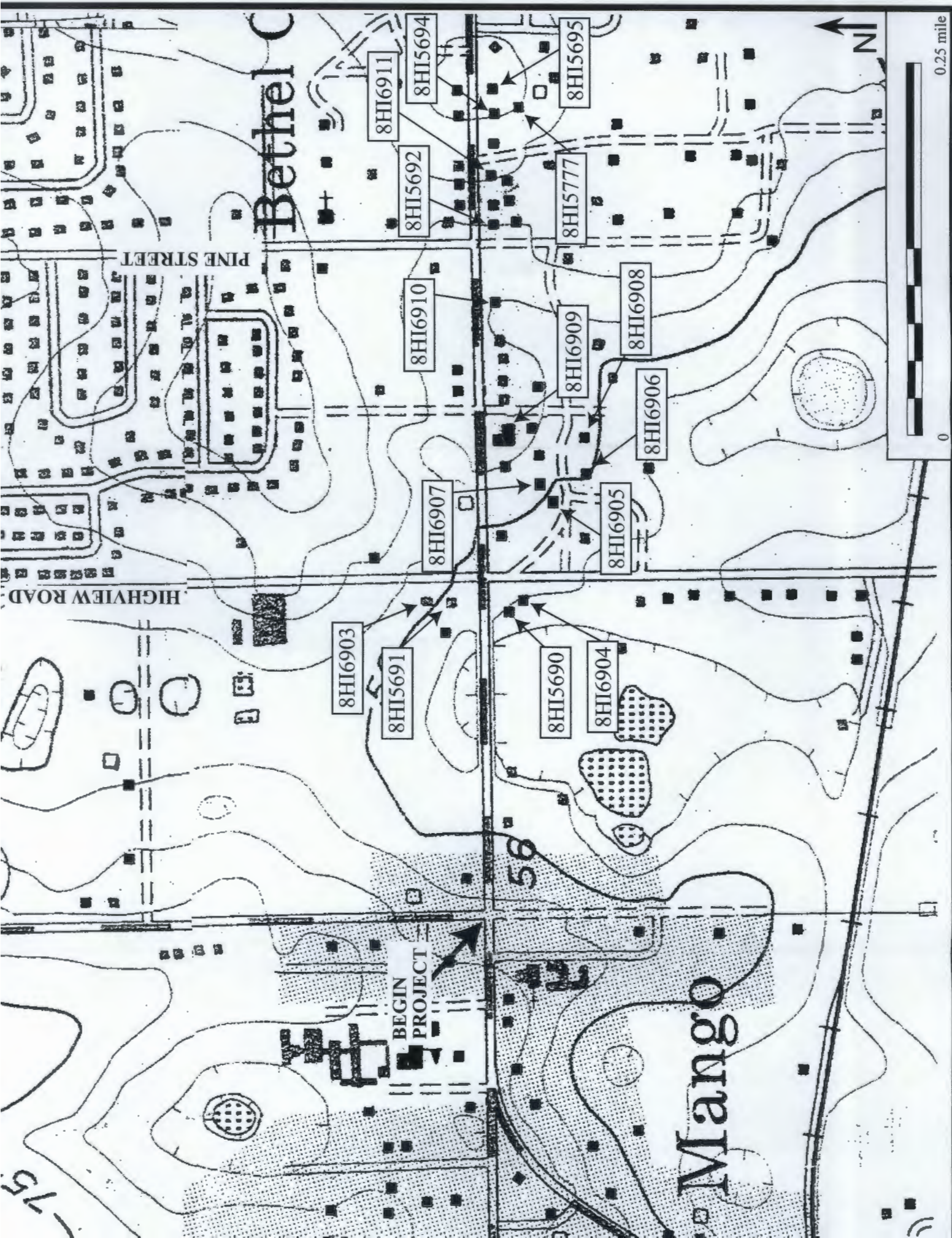
9. [Text]

10. [Text]

11. [Text]


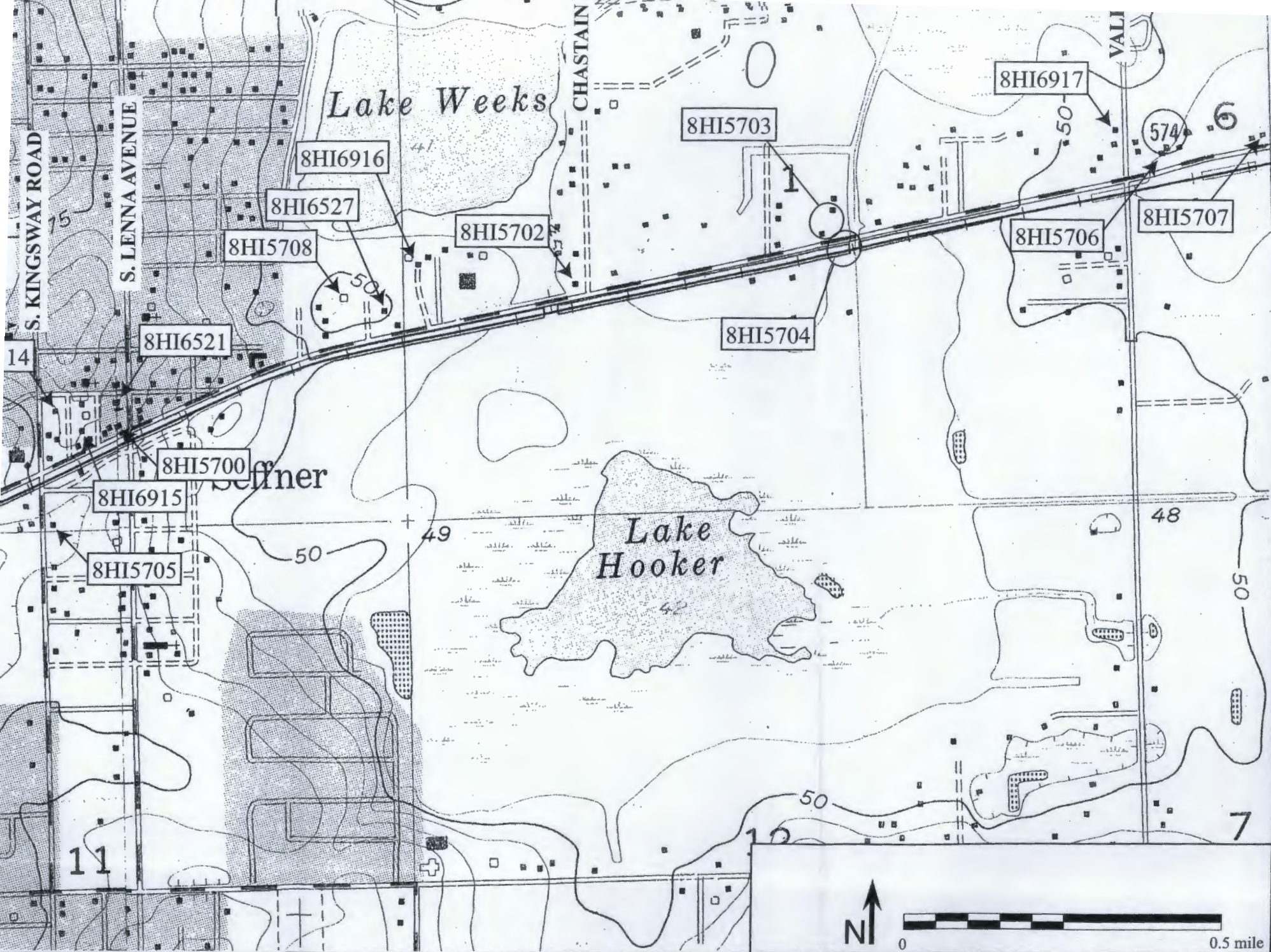
12. [Text]







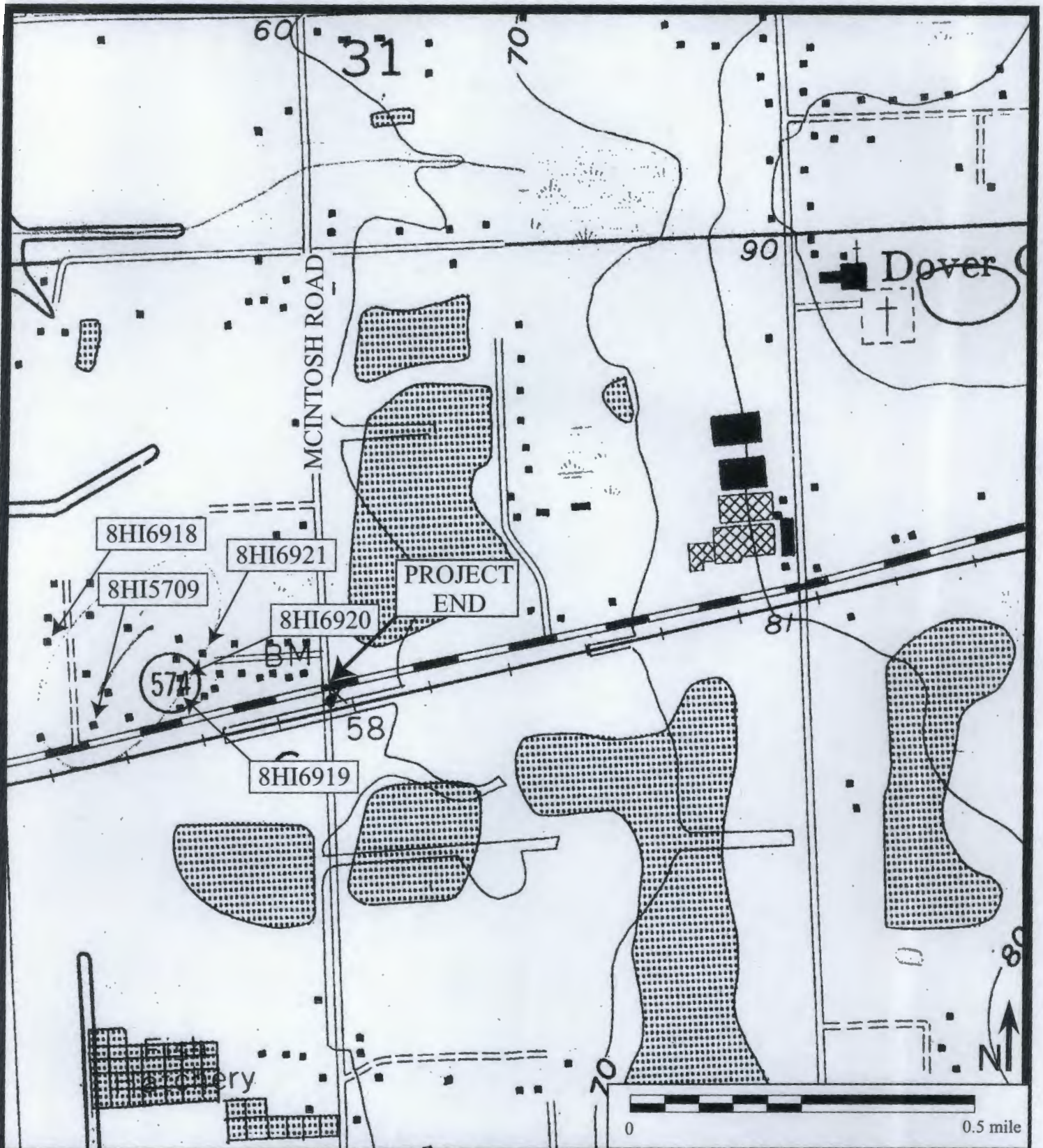




CRAS  
S.R. 574 PD&E Study  
Hillsborough County, Florida







**Figure 6.2c** Location of Recorded Historic Structures.

CRAS  
 S.R. 574 PD&E Study  
 Hillsborough County, Florida  
 WPI Segment No. 255893 1  
 FAP No. 2081-018P

