Final Level 1
Contamination Screening Evaluation Report

Florida Department of Transportation
District Seven

SR 600 (US 92) Project Development & Environment Study Re-evaluation

From East of I-4 to East of County Line Road
Hillsborough County, Florida

Work Program Item Segment No.: 435749-1
Federal Aid Project No.: MAF-212-1(34)

The Florida Department of Transportation, District Seven, conducted a Project Development and Environment Study Re-evaluation for the proposed widening of State Road 600 (US 92) from east of Interstate 4 to east of County Line Road in Hillsborough County, Florida. The total project length is approximately 18.1 miles. The environmental document that has been reevaluated was a Type 2 Categorical Exclusion (Approved by the FHWA on March 24, 1994).

April 14, 2017
Date

Christopher C. Garth, LEP
Senior Scientist

Donald R. Polanis, CGC, PSSC
Chief Scientist

FINAL Level 1
Contamination Screening Evaluation Report

US 92 Project Development and Environment (PD&E) Study Re-Evaluation from East of I-4 to County Line Road Hillsborough County, Florida

The environmental review, consultation, and other actions required by applicable federal environmental laws for this project are being, or have been, carried out by the Florida Department of Transportation (FDOT) pursuant to 23 U.S.C. §327 and a Memorandum of Understanding dated December 14, 2016 and executed by the Federal Highway Administration and FDOT.

FDOT District 7
Work Program Item Segment No.: 435749-1

Prepared for:

Inwood Consulting Engineers, Inc.
3000 Dovera Drive, Suite 200
Oviedo, Florida 32765

Prepared by:

TIERRA, INC.
7351 Temple Terrace Highway
Tampa, Florida 33637

Tierra Project No.: 6511-14-203E

April 2017

Any reference contained herein to the Project Development & Environment Manual is referring to the 2016 revision.

Table of Contents

1.0 Executive Summary....1
2.0 Introduction....3
2.1 Project Description....3
3.0 The Study Area....12
4.0 Land Uses....12
5.0 Hydrogeologic Features....13
5.1 Regional Physiography....13
5.2 Regional Geology and Hydrogeology....13
5.3 USDA Soil Survey....14
5.4 USGS Topographic Map....18
6.0 Methodology....18
6.1 Regulatory Review....19
6.2 Supplemental Regulatory Information....19
6.3 City Directories....19
6.4 Aerial Photographs....20
6.5 Site Reconnaissance....22
7.0 Determination of Potential Risk....22
8.0 Findings....23
8.1 Sites rated “Medium” or “High”....24
9.0 Conclusions....42
10.0 References....43
11.0 Limitations....44

Appendix A .... Potential Contamination Sites Summary Table
Appendix B .... Project Location Maps and Potential Contamination Sites Maps
Appendix C .... County Land Use Maps
Appendix D .... NRCS Soil Map
Appendix E .... USGS Topographic Maps
Appendix F .... Environmental Regulatory Database Report
Appendix G .... Historical Aerial Photographs
Appendix H .... Site Photographs
Appendix I .... Supplemental Information
Appendix J .... Client Provided Information

1.0 Executive Summary

The Florida Department of Transportation (FDOT) conducted a Project Development and Environment (PD&E) Study Re-evaluation for the proposed widening of SR 600 (US 92) from east of Interstate 4 (I-4) to east of County Line Road in Hillsborough County, Florida (see Figure ES 1). The total project length is approximately 18.1 miles. The no-build alternative between Mobley Street and Park Road remains as the recommended alternative. Proposed intersection improvements at Park Road and at County Line Road necessitate the extension of the build segment between Park Road and County Line Road to include a tie in to the existing roadway along US 92 to the west of Park Road and to the east of County Line Road.

This Level 1 CSER has been prepared using the FDOT PD&E Manual, Chapter 22 reporting format and standard environmental assessment practices of reviewing records of regulatory agencies, site reconnaissance, literature review and when necessary, personal interviews of individuals and business owners within the limits of the project. The Final Preliminary Engineering Report (PER) dated February 1994 was also reviewed as part of this study. For purposes of this report, the project study area includes the limits of the mainline project corridor and an approximate 300 foot area extending beyond those boundaries.

Based on a review of the Final Preliminary Engineering Report dated February 1994, a total of sixty-six (66) "High" and "Medium" rated sites were identified with potential contamination impacts to the project corridor: 40 sites were rated "High" and 26 sites were rated "Medium." The report concluded that "none of the sites described above warrant a change in the proposed alignment for the US 92 project" and "generally, the potential contamination impacts to the project, including liability for exacerbating existing contamination, can be managed through design and construction practices." See excerpts in **Appendix I**. These sixty-six (66) sites were also identified and evaluated in this Level 1 CSER.

One-hundred and sixty-nine (169) mainline locations were investigated that may present the potential for encountering petroleum contamination or hazardous materials/wastes during the proposed project's construction. Specific details for each site are outlined in **Appendix A** and their locations are presented in **Appendix B**.

Based on the results of this Level 1 CSER, the following risk ratings have been applied for the one-hundred and sixty-nine (169) mainline sites investigated for potential contamination concerns to this project corridor: **nine (9) "High" rating sites, fifty (50) "Medium" rating sites, ninety-three (93) "Low" rating sites, and seventeen (17) sites rated "No."**

For the sites rated "No" for potential contamination, no further action is planned. These sites have been evaluated and determined not to have any potential environmental risk to the proposed project at this time.

For sites rated "Low" for potential contamination, no further action is required at this time. These sites/facilities have the potential to impact the project, but based on select variables have been determined to have low risk to it, at this time. Variables that may change the risk rating include a facility's non-compliance to environmental regulations, new discharges to the soil or groundwater, and modifications to current permits. Should any of these variables change, additional assessment of the facilities will be conducted.

For those locations with a risk rating of "Medium" or "High", Level 2 field screening will be conducted if it is determined during the project's design that its construction activities could be within their

vicinity. These sites have been determined to have potential contaminants, which may impact the proposed US 92 improvement project. A soil and groundwater sampling plan would be developed for each site, if applicable. The sampling plan would provide sufficient detail as to the number of soil and groundwater samples to be obtained and the specific analytical test to be performed. A site location sketch for each facility showing all proposed boring locations and groundwater monitoring wells would be prepared.

If development activities are planned in an area where groundwater pumping or excavation at or below the groundwater table is anticipated, Tierra recommends further Level 2 testing by the FDOT's CAR contractor. Roadway Plans must have detailed notes for handling, treating and/or disposing of groundwater with contaminant levels greater than the respective GCTL, or limits set by the NPDES permit, if required. See Part 2, Chapter 22 Contamination for further details. Also, see Part 1, Chapter 12, Environmental Permits and Part 2, Chapter 20, Water Quality Impact Evaluation for guidance on NPDES permitting.

This *Executive Summary* provides a brief overview of the environmental contamination concerns associated with the proposed roadway improvement project. The reader should utilize the detailed information presented within this report for specific information regarding any area of particular interest.

2.0 Introduction

2.1 Project Description

The Florida Department of Transportation (FDOT) conducted a Project Development and Environment (PD&E) Study Re-evaluation for the proposed widening of SR 600 (US 92) from east of Interstate 4 (I-4) to east of County Line Road in Hillsborough County, Florida. The total project length is approximately 18.1 miles. The project location is shown in Figure ES-1.

The original PD&E Study was approved by the Federal Highway Administration on March 24, 1994. The study generally recommended 4 and 6 lane build alternatives from east of I-4 to Mobley Street and from Park Road to County Line Road. However, the no-build alternative was selected for the segment between Mobley Street and Park Road with the exception of improving one section of Baker Street where it was recommended for conversion to an urban section between Mobley Street and Whitehall Street. It is noted that sidewalk and drainage improvements have since been made to the section of Baker Street between Mobley Street and Whitehall Street which meet the intent of the original PD&E study recommendation for this segment of the project. Therefore, the no-build alternative between Mobley Street and Park Road remains as the recommended alternative.

Due to a change in design standards and existing conditions, the proposed project's PD&E study was re-evaluated. The no-build alternative between Mobley Street and Park Road remains as the recommended alternative. With the exception of the cultural resource assessment survey that evaluated historic resources located along Reynolds Street (US 92 Eastbound) between Mobley Street and Park Road, the PD&E Study Reevaluation addresses the area from east of I-4 to Mobley Street and from Park Road to County Line Road. Proposed intersection improvements at Park Road and at County Line Road necessitate the extension of the build segment between Park Road and County Line Road to include a tie in to the existing roadway along US 92 to the west of Park Road and to the east of County Line Road.

Existing Conditions

US 92 is an east-west roadway and is classified as an urban principal arterial other facility. Within the project limits, US 92 runs parallel to I-4. Part of the project is located within Plant City while the remainder of the project is in unincorporated Hillsborough County.

From Garden Lane to Thonotosassa Road, US 92 is a two-lane rural roadway with 12-foot lanes, grass shoulders, and drainage ditches located typically within 80 to 100 feet of right-of-way. From Thonotosassa Road to Mobley Street, US 92 consists of two eastbound travel lanes and two westbound travel lanes. The outside westbound travel lane becomes a dedicated right turn at Thonotosassa Road. There are no pedestrian facilities between Thonotosassa Road and Mobley Street.

East of Park Road, US 92 is a two-lane roadway with grass shoulders, drainage ditches, and a right-of-way width of 80 feet.

Figure ES 1
Project Location Map

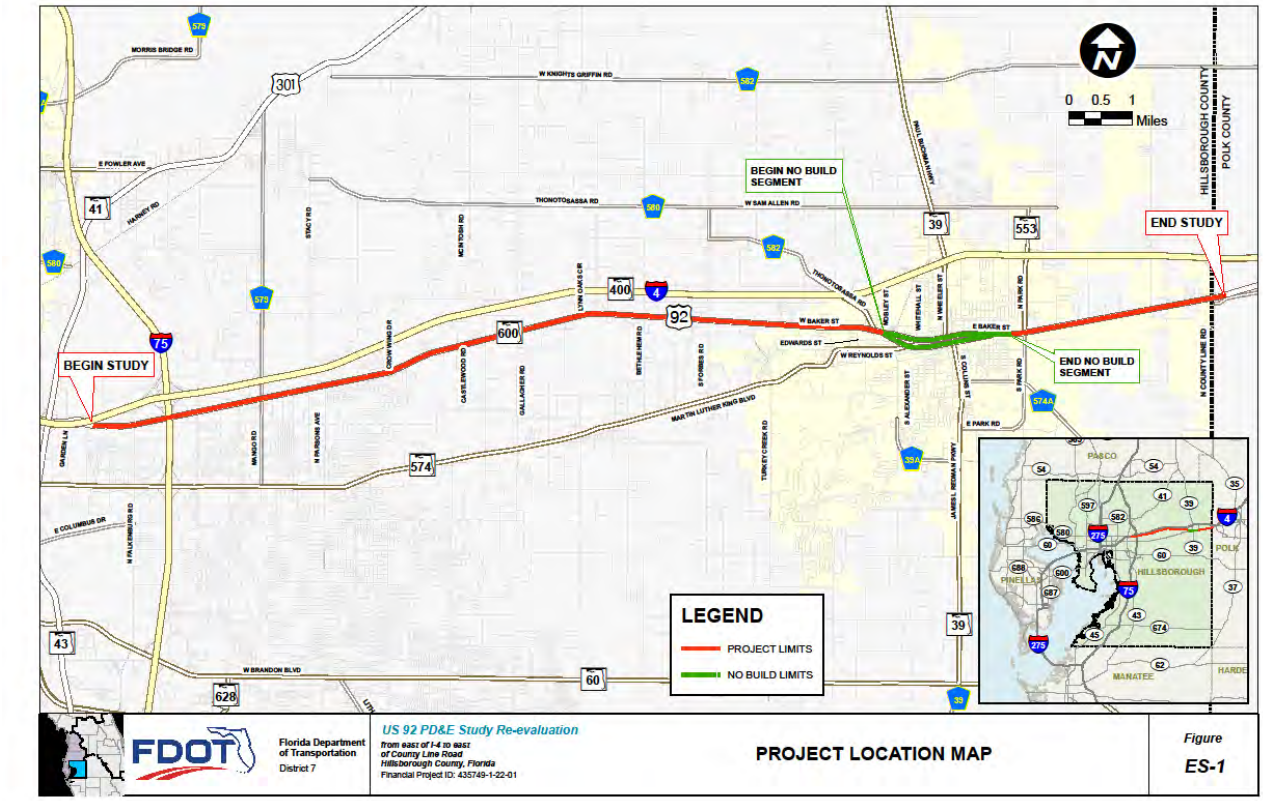

Summary of Proposed Improvements from Original 1994 PD&E Study

The proposed improvements identified in the original PD&E Study are described below.

From Garden Lane to Falkenburg Road, the recommended improvement consisted of a six-lane urban facility with a 22-foot median within 122 feet of right-of-way and with a 45 miles per hour (mph) speed limit.

From Falkenburg Road to Kingsway Road, from Forbes Road to Mobley Street, and from Park Road to County Line Road, the recommended improvement consisted of a four-lane urban facility with a 46-foot median allowing for future expansion to six lanes within 122 feet of right-of-way and a 45 mph design speed.

From Kingsway Road to Forbes Road, the recommended improvement consisted of a four-lane rural facility with a 46-foot median within 198 feet of right-of-way and a 60 mph design speed.

Between Mobley Street and Park Road, the existing alignment and typical section of the one-way pair system was recommended with the exception that the section of Baker Street between Mobley Street and Whitehall Street be converted to an urban section.

Need for Project

As identified in the original PD&E Study, the need for the project is based on capacity deficiencies, consistency with transportation plans, safety, and socioeconomic demand.

Capacity

The existing annual average daily traffic within the study limits varied between 10,000 and 21,350 vehicles per day (VPD) in year 2015. Based on the growth projected to occur within the corridor, US 92 is projected to have future traffic volumes ranging from approximately 18,100 VPD to 39,300 VPD within the project limits by year 2040, which would yield a level of service (LOS) F for the corridor with the current roadway configuration. These volumes would exceed roadway capacity at the adopted standards of LOS for US 92 within the project limits. The proposed widening to four lanes will allow US 92 to meet future travel demand at an acceptable LOS D or better and continue to serve as an important regional arterial. Transportation Systems Management & Operations-type improvements will not adequately address future travel demand needs.

Transportation Planning

The segments of US 92 from US 301 to CR 579 and from Park Road to County Line Road have been identified as cost feasible projects in the Imagine 2040: Hillsborough County Metropolitan Planning Organization's (MPO) Long Range Transportation Plan (LRTP). These segments have also been included in the State Transportation Improvement Plan and the MPO's Transportation Improvement Plan for design.

Safety

Crash data along US 92 within the project limits was obtained from the FDOT for the most recent five-year (2009 through 2013) period. There were 1,209 crashes reported within the project limits during the five-year period which involved 1,017 injuries and 14 fatalities. As a part of the analysis, the number of crashes that occurred at night was also summarized. The crash rate was calculated and compared to the statewide crash rates for similar roadway segments.
The average crash rate over the entire length of the US 92 study corridor is 3.59, which is higher than the statewide five-year average crash rate of 2.629 for two to three lane, two-way undivided suburban segments. Approximately 34% of the total crashes along US 92 are night-time crashes. A review of the distribution of crashes by mile post indicates that the majority of the crashes occurred at Falkenburg Road, Williams Road, CR 579/Mango Road, Kingsway Road, McIntosh Road, Branch Forbes Road/Forbes Road, Turkey Creek Road, Alexander

Street, Maryland Avenue, and County Line Road. Many of the crashes on US 92 are types that are associated with congestion. The proposed widening of US 92 and the addition of turn lanes at intersections is expected to improve safety along the corridor.

Socioeconomic Demand

The Hillsborough County MPO's 2040 LRTP socioeconomic projections estimate an employment increase of 56% and a population increase of 48% for Hillsborough County between year 2010 and year 2040. The population estimate for Hillsborough County is 1,229,226 for the year 2010 and 1,815,964 for future year 2040, and the countywide employment estimate is 711,400 for the year 2010 and 1,112,059 for future year 2040. As a result, traffic on US 92 is expected to increase due to projected population and employment growth both along the corridor and in the region.

Preferred Build Alternative

The project was divided into evaluation segments based on changes in land use and the proposed typical section in comparison with the land use and typical sections from the original PD&E Study. The evaluation segment limits are shown in Figure ES-2.

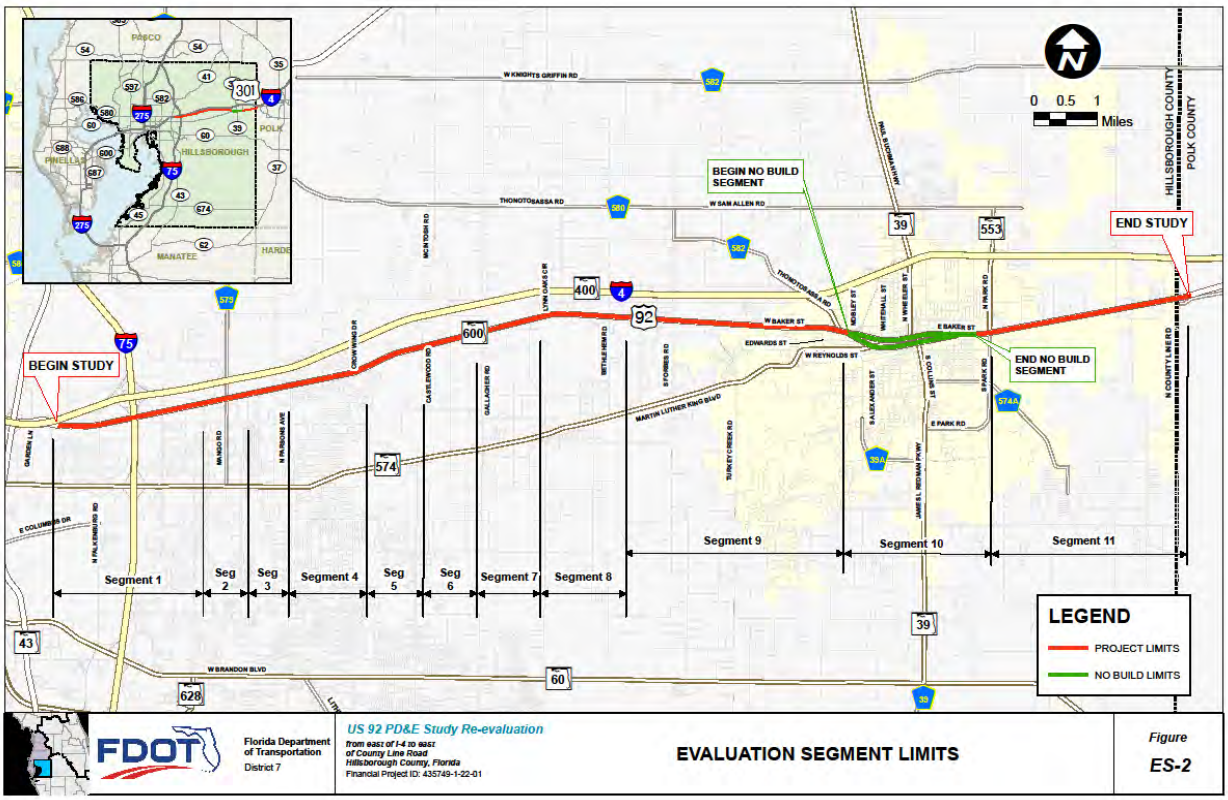

The proposed typical sections, the alignment alternatives considered (where applicable), and the recommended alignment for each segment are described below.

Segment 1 from east of I-4 (Garden Lane to west of CR 579 (Mango Road)

From Garden Lane to west of I-75 and from just east of I-75 to west of Mango Road, the proposed typical section is an urban roadway with two 11-foot travel lanes and a 7-foot buffered bike lane in each direction. The travel lanes are separated by a 44-foot median with 8-foot inside shoulders. Type F curb and gutter is used along the outside lanes and curb inlets collect stormwater runoff which is then conveyed to stormwater retention ponds. A 17-foot border width is provided along both sides of the roadway and accommodates 5-foot sidewalks on both sides of the road. This typical section requires a minimum of 136 feet of right-of-way and complies with the FDOT minimum design speed of 45 mph. The recommended typical section for Segment 1 is shown in Figure ES-3.

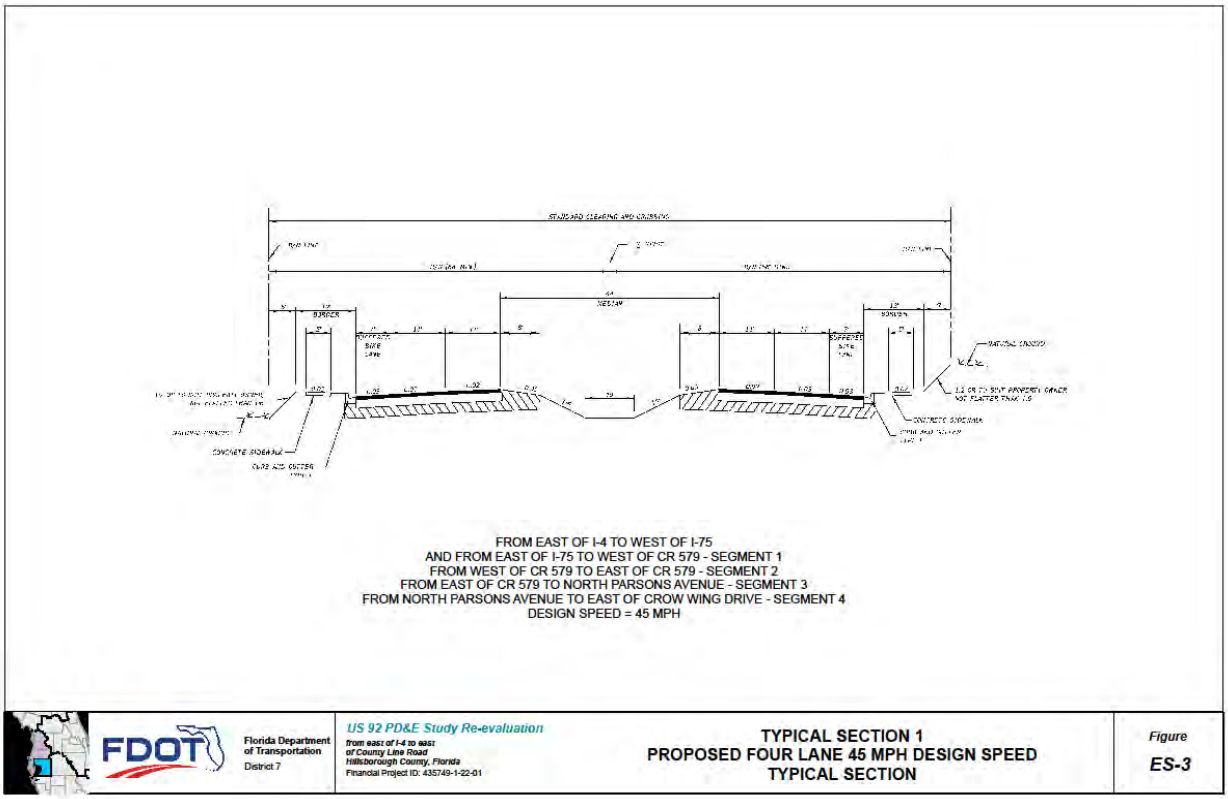

From just west of I-75 to just east of I-75, the proposed typical section for this segment is constrained by the piers for I-75. The typical section is an urban roadway with two 11-foot travel lanes and a 7-foot buffered bike lane in each direction. The travel lanes are separated by a 40.5-foot median with 8-foot inside shoulders. Pier protection barrier is located between the bike lanes and the piers and 6-foot sidewalks are located behind the piers on both sides of the roadway. Type F curb and gutter is used along the outside lanes and curb inlets collect

stormwater runoff which is then conveyed to stormwater retention ponds. This typical section complies with the FDOT minimum design speed of 45 mph but would require a design variation if the roadway is expanded to six lanes in the future. This proposed typical section is shown in Figure ES-4.

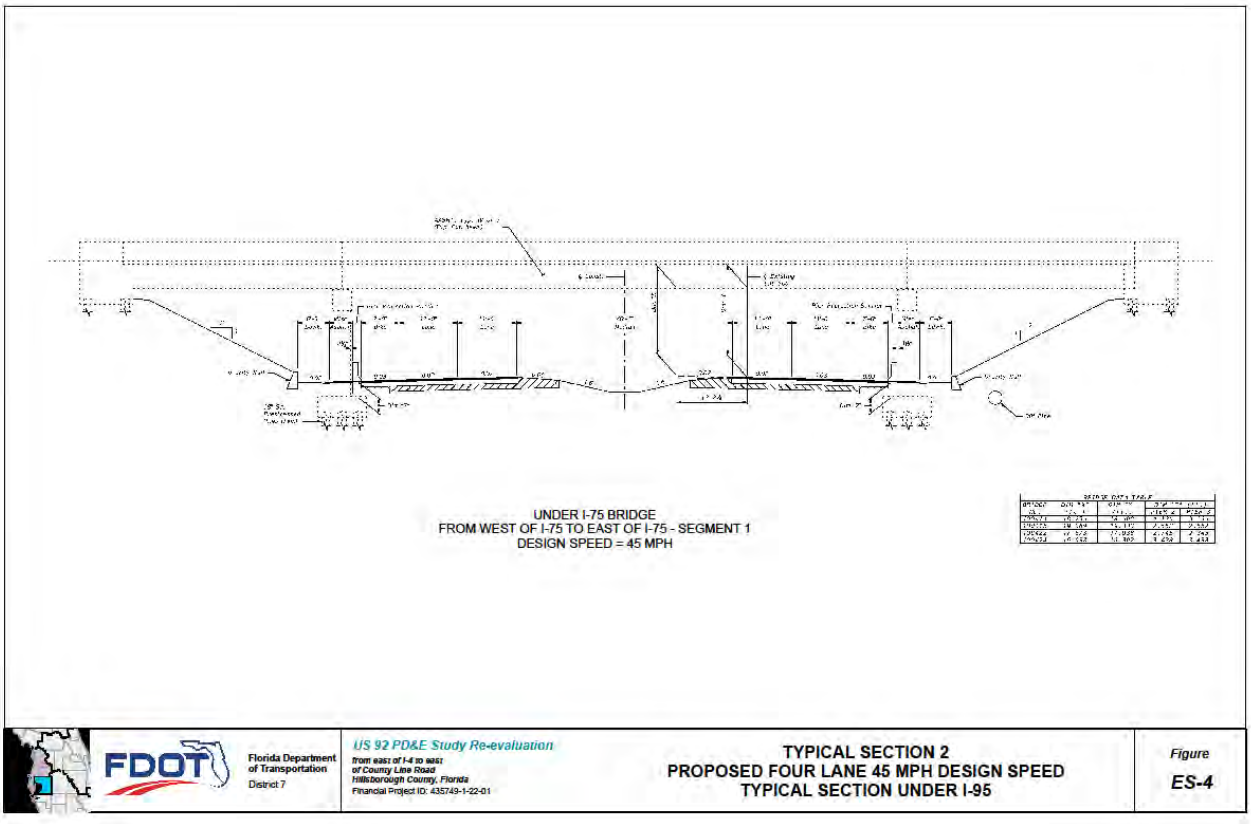

The recommended alignment for Segment 1 from Garden Lane to west of Mango Road follows the recommended alignment from the original PD&E Study. From Garden Lane to Falkenburg Road, the recommended alignment is a north alignment with right-of-way to be acquired from the north side of the roadway. From Falkenburg Road to just west of Mango Road, the alignment shifts to a south alignment with right-of-way to be acquired from the south side of the roadway.

Segment 2 from west of CR 579 (Mango Road) to east CR 579 (Mango Road)

The proposed typical section for this segment is the same as for the major portion of Segment 1 and is shown in Figure ES-3.

Due to additional development (First Freewill Baptist Church additions) which has occurred in the vicinity of the Mango Road intersection, a north, centered, and south alignment were evaluated.

Segment 3 from east of CR 579 (Mango Road) to North Parsons Avenue

The proposed typical section for this segment is the same as for the major portion of Segment 1 and is shown in Figure ES-3.
The recommended alignment for Segment 3 from east of Mango Road to North Parsons Avenue follows the recommended alignment from the original PD&E Study and is a south alignment.

Segment 4 from North Parsons Avenue to east of Crow Wing Drive

The proposed typical section for this segment is the same as for the major portion of Segment 1 and is shown in Figure ES-3.

Due to additional development which has occurred on the north side of the roadway (Burnett Middle School and The Hammocks at Kingsway subdivision), north and south alignments were evaluated from North Parsons Avenue to Crow Wing Drive.

Segment 5 from east of Crow Wing Drive to Castlewood Road

The proposed typical section for this segment is an urban roadway with two 12-foot travel lanes and a 7-foot buffered bike lane in each direction. The travel lanes are separated by a 54-foot median with 8-foot inside shoulders. Type F curb and gutter is used along the outside lanes and curb inlets collect stormwater runoff which is then conveyed to stormwater retention ponds. A 29-foot border is provided along both sides of the roadway and accommodates 5-foot sidewalks on both sides of the road. This typical section requires a minimum of 160 feet of right-of-way and complies with the FDOT minimum design speed of 50 mph. The recommended typical section for Segment 5 is shown in Figure ES-5.

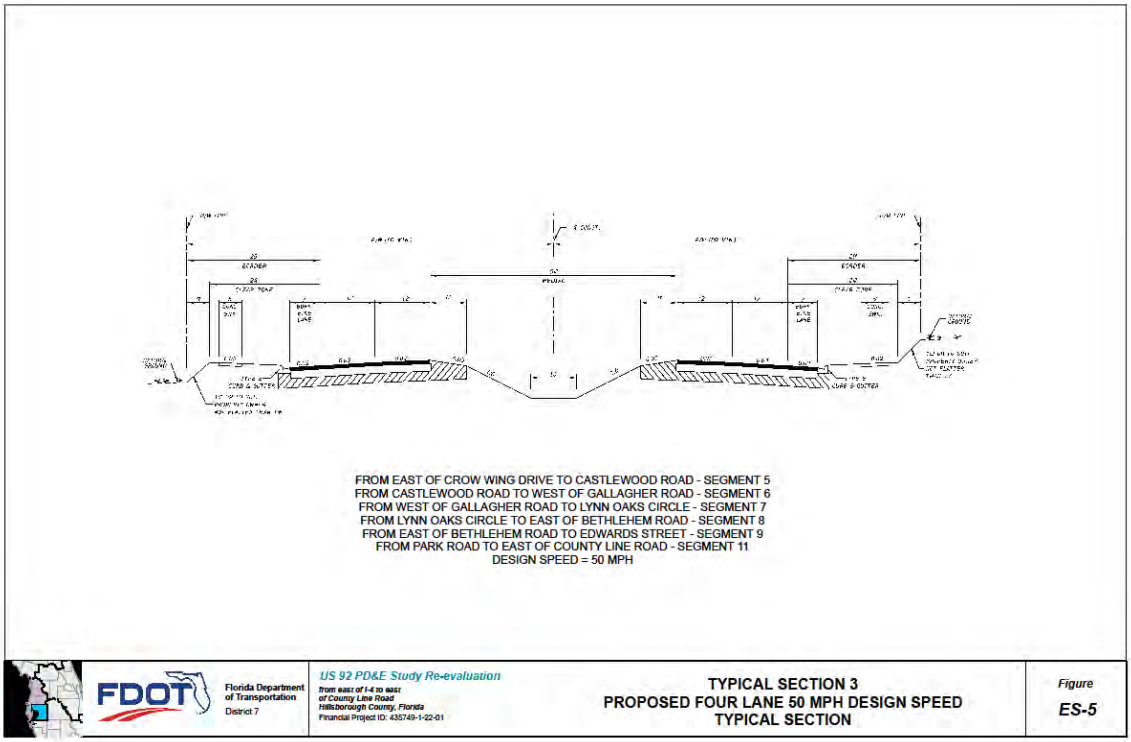

The recommended alignment for Segment 5 from Crow Wing Drive to Castlewood Road follows the recommended alignment from the original PD&E Study and is a north alignment.

Segment 6 from Castlewood Road to west of Gallagher Road

The proposed typical section for this segment is the same as for Segment 5 and is shown in Figure ES-5.

Due to additional development which has occurred in the vicinity of the McIntosh Road intersection (McIntosh Charter School), north and south alignments were evaluated from Castlewood Road to west of Gallagher Road.

Segment 7 from west of Gallagher Road to Lynn Oaks Circle

The proposed typical section for Segment 7 is the same as for Segment 5 and is shown in Figure ES-5.

The recommended alignment for Segment 7 from west of Gallagher Road to Lynn Oaks Circle follows the recommended alignment from the original PD&E Study and is a south alignment.

Segment 8 from Lynn Oaks Circle to east of Bethlehem Road

The proposed typical section for Segment 8 is the same as for Segment 5 and is shown in Figure ES-5.

Due to a reduction in the proposed typical section width in comparison with the typical section width in the original PD&E Study, north, centered, and south alignments were evaluated from Lynn Oaks Circle to east of Bethlehem Road.

Segment 9 from east of Bethlehem Road to Mobley Street

The proposed typical section for Segment 9 from east of Bethlehem Road to Edwards Street is the same as for Segment 5 and is shown in Figure ES-5.

The proposed typical section for Segment 9 from Edwards Street to Thonotosassa Road is an urban roadway with two 11-foot travel lanes and a 7-foot buffered bike lane in each direction. The travel lanes are separated by a 22-foot median. Type E curb and gutter is along the inside and Type F curb and gutter is used along the outside lanes and curb inlets collect stormwater runoff which is then conveyed to stormwater retention ponds. A 12-foot border is provided along both sides of the roadway and accommodates 5-foot sidewalks on both sides of the road. This typical section requires a minimum of 114 feet of right-of-way and complies with the FDOT minimum design speed of 45 mph. The recommended typical section for Segment 9 from Edwards Street to Thonotosassa Road is shown in Figure ES-6.

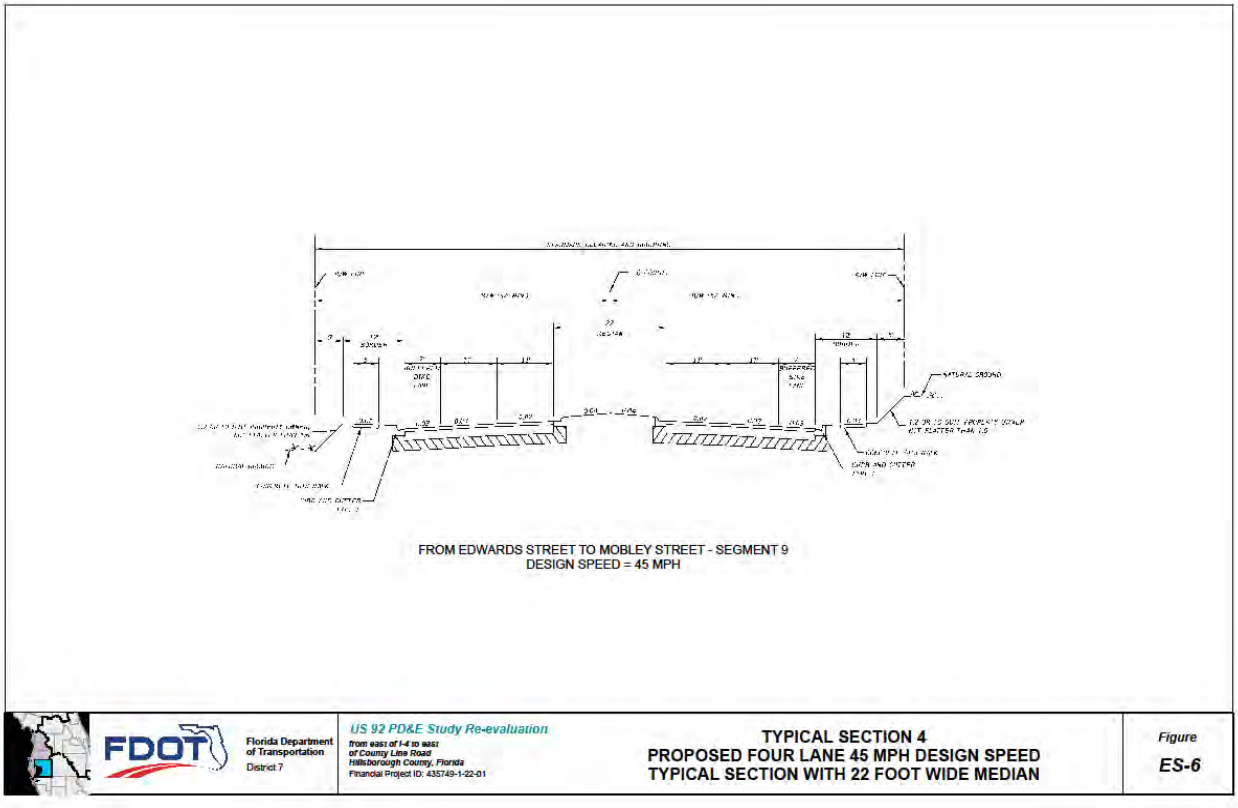

The recommended alignment for Segment 9 from east of Bethlehem Road to Thonotosassa Road follows the recommended alignment from the original PD&E Study and is a south

alignment from east of Bethlehem Road to Turkey Creek Road and then transitions to a north alignment from Turkey Creek Road to Thonotosassa Road.

The recommended improvements from Thonotosassa Road to Mobley Street are operational improvements consisting of restriping, turn lane and paved shoulder additions, and pedestrian features. Additional right-of-way would be acquired from the north side of the roadway.

Segment 10 from Mobley Street to just west of Park Road

This segment is through Plant City and the recommended alternative for this segment is the no-build alternative. As stated above, sidewalk and drainage improvements were made to the section of Baker Street between Mobley Street and Whitehall Street which meet the intent of the original PD&E Study recommendation for this segment of the project.

Segment 11 from just west of Park Road to just east of County Line Road

The proposed typical section for this segment is the same as for Segment 5 and is shown in Figure ES-5.

The recommended alignment for Segment 11 follows the recommended alignment from the original PD&E Study and is a north alignment.

3.0 The Study Area

The US 92 widening study begins east of I-4 in Hillsborough County and extends to east of County Line Road in Polk County, Florida. The total project length is approximately 18.1 miles.

For purposes of this report, the project study area includes the limits of the mainline project and an approximate 300 foot area extending beyond those boundaries. The project limits are presented in **Appendix B**.

4.0 Land Uses

Land use is an important factor when evaluating historical and current environmental conditions. Evaluating the past use of properties can assist in determining possible chemical constituents that may have been used or associated with a particular parcel or area. Current land use records, typically supplied by the local county or municipality, also provide environmental professionals additional information as to target areas for potential contaminants.

The Existing Land Use Map of Hillsborough County, effective February 2014, was reviewed for this project corridor. A copy of this map is included in **Appendix C**. The majority of current land uses along the US 92 corridor is mixed use, industrial and commercial. Minor land uses along the project corridor consist of agricultural areas, single family/mobile homes, public/institutions, communications/utilities and vacant parcels. Typically, land uses that include utilities, industrial, agricultural, and some commercial purposes are considered to be of potential environmental concern.

The Adopted 2025 Future Land Use of unincorporated Hillsborough County, effective December 3, 2014, was reviewed and a copy is included in **Appendix C**. The majority of planned future land uses include residential, office commercial, public, agricultural, and rural.

5.0 Hydrogeologic Features

Hydrogeological features can be indicators of possible environmental concerns; therefore, they are reviewed as part of the CSER process. The hydrological features such as rivers, artesian wells, creeks, sinks, mines, well fields, etc. provided on governmental maps and identified in regional soils and geology literature are reviewed for the noted items which fall within the project limits. The features are evaluated to determine if there are any known areas, or other regional environmental concerns that may contribute to environmental influences within the project limits.

5.1 Regional Physiography

Hillsborough County is situated in the Floridian section of the Atlantic Coastal Plain physiographic province. The western and southern parts of the county are in the Coastal Lowlands (low, nearly level plains that lie next to the coast) and the eastern part in the Central Highlands (gently undulating to rolling areas in the eastern part of the county).

The large, nearly level plains, known as flatwoods, are in the western, southern and northeast parts of the county. Numerous intermittent ponds, swamps, and marshes and a few permanent lakes are in the flatwoods areas. Some of the many permanent lakes (such as Lake Thonotosassa, Mango Lake, Keystone Lake and Lake Magdalene) and intermittent ponds are in the northwestern and north-central parts of the county. Elevations in the county range from sea level to about 144 feet east of Plant City.

Surface drainage in the county is toward Old Tampa Bay, Hillsborough Bay and Tampa Bay. The principal waterways are the Hillsborough River, Alafia River and Little Manatee River. Minor tributaries include Rocky Creek, Sweetwater Creek, Sixmile Creek and Bull frog Creek. Many bays and small bays extend inland for short distances from the coast.

Drainage is slow on the flatwoods, which is provided by the depressions of swamps, sloughs and perennial streams of the area. Much of the northwestern portion of the county is covered with relic sinkholes, in which lakes have formed. These sinkhole lakes are in direct hydrologic contact with the underlying limestone formations, as a result of thinning or absent clay layers. Consequently, water levels fluctuate in response to the potentiometric surface of the Floridan Aquifer.

5.2 Regional Geology and Hydrogeology

The near surface geologic deposits and formations from youngest to oldest in Hillsborough County include: Undifferentiated sediments (Qu, TQu), Shelly sediments (TQsu), the Hawthorn Group Peace River Formation (Thp), the Hawthorn Group Peace River Formation Bone Valley Member (Thpb), the Hawthorn Group Arcadia Formation Tampa Member (That), and the Suwannee Limestone (Ts).

Three principal hydrogeologic units underlie Hillsborough County. The uppermost water-bearing unit is the surficial aquifer system, which is unconfined and composed primarily of clastic deposits that consist of fine sands of Miocene age and younger. These Miocene sands are interbedded with occasional clay lenses and comprise the zone that makes up the surficial

aquifer. The surficial aquifer system is underlain by the intermediate confining unit, which grades into the intermediate aquifer system and consists of up to two water-bearing zones composed of interbedded clastic and carbonate rocks. Clays and marls form a confining layer that separate the surficial and intermediate aquifers from the Floridan Aquifer.

The Floridan Aquifer system is primarily comprised of a thick sequence of permeable limestone and dolostone and consists of the Upper Floridan Aquifer, a middle semi confining unit, a middle confining unit, and the Lower Floridan Aquifer. The upper portion of the Floridan Aquifer is comprised of the Hawthorn clays and Tampa Formation limestones. The lower unit of the Floridan Aquifer is comprised of the Suwannee Limestone, Ocala Group Limestones and the Avon Park Limestone. The Floridan Aquifer is the principal source of the groundwater supply in Hillsborough County and in general flows in a southwestern direction. However, groundwater flow direction can vary significantly depending on localized subsurface conditions.

5.3 USDA Soil Survey

Soil Surveys provide indications of what a soil may be useful for and can provide clues as to possible uses and potential environmental issues. Additionally, maps of the soil units provided in the surveys often show historical land features such as mines, borrow pits, railroads, etc. These can also be indications of areas of concern.

The USDA's NRCS "Soil Survey of Hillsborough County, Florida" issued in May 1989 and the Web Soil Survey were reviewed for general climate and near surface soil information. A copy of the soil map for the project area is included in **Appendix D**. According to the Soil Survey, the mean annual rainfall for the county is approximately 50 inches with 60 percent falling in the summer months, June through September. The climate of the area is generally subtropical with an annual average temperature of about 73 degrees.

The USDA's NRCS "Soil Survey of Hillsborough County, Florida" issued in May 1989, General Soil Map indicated six (6) general soil groups located in the study area:

Candler-Lake – This soil series of the Uplands and Low Ridges consists of nearly level to strongly sloping, excessively drained soils that are sandy throughout.

Urban Land-Tavares – This soil series of the Uplands and Low Ridges is characterized by nearly level to sloping, moderately well drained soils that are sandy throughout; most areas have been modified for urban use.

Zolfo-Seffner-Tavares – This soil series of the Uplands and Low Ridges is composed of nearly level to moderately sloping, moderately well drained and somewhat poorly drained soils that have a sandy subsoil or are sandy throughout.

Myakka-Basinger-Holopaw – This soil series of the Flatwoods consists of nearly level, poorly drained and very poorly drained soils that have a sandy subsoil, are sandy throughout, or have a loamy subsoil.

Urban Land-Myakka-Smyrna – This soil series of the Flatwoods consists of nearly level, poorly drained soils that have a sandy subsoil; most areas have been modified for urban use.

Arents-Haplaquents-Quartzipsamments – This soil series of the Manmade Areas is characterized by very steep, heterogeneous soils; nearly level, very poorly drained soils that are

clayey throughout and moderately well drained to excessively drained soils that are sandy throughout.

The Soil Survey indicates that there are nineteen (19) soil-mapping units along the project corridor (**Table 1**). The soil map for the project area is included in **Appendix D**.

TABLE 1
SUMMARY OF USDA SOIL SURVEY
HILLSBOROUGH COUNTY, FLORIDA

USDA Map Symbol and Soil Name	Depth (in)	Soil Classification		Permeability (in/hr)	pH	Seasonal High Water Table		Risk of Corrosion	
		USCS	AASHTO			Depth (feet)	Months	Uncoated Steel	Concrete
(5) Basinger-Holopaw-Samsula	0-7	SP	A-3	6.0 - 20.0	3.5-7.3	+2-1.0	June-Oct	High	Moderate
	7-28	SP, SP-SM	A-2-4, A-3	6.0 - 20.0	3.5-7.3				
	28-42	SP, SP-SM	A-2-4, A-3	6.0 - 20.0	3.5-7.3				
	42-80	SP, SP-SM	A-2-4, A-3	6.0 - 20.0	3.5-7.3				
	0-6	SP, SP-SM	A-3	6.0 - 20.0	5.1-7.3				
	6-52	SP, SP-SM	A-3	6.0 - 20.0	5.1-7.3				
	52-80	SC-SM, SM	A-2-4	0.2 - 2.0	5.1-8.4				
	0-34	PT	A-8	6.0 - 20.0	4.5-5.5			High	High
	34-80	SM, SP, SP-SM	A-2-4, A-3	6.0 - 20.0	3.5-5.5				
(7) Candler	0-6	SP, SP-SM	A-3	6.0 - 20.0	4.5-6.0	>6.0	---	Low	High
	6-72	SP, SP-SM	A-3	6.0 - 20.0	4.5-6.0				
	72-80	SP-SM	A-2-4, A-3	6.0 - 20.0	4.5-6.0				
(14) Eaton, depressional	0-8	SP-SM	A-2-4, A-3	6.0 - 20.0	4.5-5.5	+2-1.0	June-Sept	High	High
	8-22	SM, SP-SM	A-2-4, A-3	6.0 - 20.0	4.5-6.0				
	22-48	CH, CL, SC	A-7	0.1 - 0.2	4.5-6.5				
	48-80	CH, CL, SC	A-7	0.1 - 0.2	4.5-6.5				
(15) Felda	0-5	SP, SP-SM	A-3	6.0 - 20.0	5.1-7.8	0.0-1.0	June-Nov	High	Moderate
	5-22	SP, SP-SM	A-3	6.0 - 20.0	5.1-7.8				
	22-45	SC, SC-SM, SM	A-2-4, A-2-6	0.6 - 6.0	6.1-7.8				
	45-80	SP, SP-SM	A-2-4, A-3	6.0 - 20.0	6.1-8.4				
(18) Fort Meade	0-26	SM	A-2-4	6.0 - 20.0	5.1-7.3	>6.0	Jan-Dec	Low	High
	26-80	SM	A-2-4	6.0 - 20.0	4.5-6.0				
(19)	0-9	SM	A-2-4	6.0 - 20.0	4.5-6.5	>6.0	Jan-Dec	Low	High

TABLE 1
SUMMARY OF USDA SOIL SURVEY
HILLSBOROUGH COUNTY, FLORIDA

USDA Map Symbol and Soil Name	Depth (in)	Soil Classification		Permeability (in/hr)	pH	Seasonal High Water Table		Risk of Corrosion	
		USCS	AASHTO			Depth (feet)	Months	Uncoated Steel	Concrete
Gainesville	9-80	SM	A-2-4	6.0 - 20.0	4.5-6.5				
(21) Immokalee	0-8	SP, SP-SM	A-3	6.0 - 20.0	3.5-6.0	0.5-1.5	June-Sept	High	High
	8-36	SP, SP-SM	A-3	6.0 - 20.0	3.5-6.0				
	36-52	SM, SP-SM	A-2-4, A-3	0.6 - 2.0	3.5-6.0				
	52-80	SP, SP-SM	A-3	6.0 - 20.0	3.5-6.0				
(25) Lake	0-4	SP-SM	A-2-4, A-3	20.0 - 50.0	4.5-5.5	>6.0	Jan-Dec	Low	High
	4-80	SP-SM	A-2-4, A-3	20.0 - 50.0	4.5-5.5				
(26) Lochloosa-Micanopy	0-7	SM, SP-SM	A-2-4, A-3	2.0 - 20.0	4.5-5.5	2.5-5.0	July-Oct	High	High
	7-28	SM, SP-SM	A-2-4, A-3	2.0 - 20.0	4.5-5.5				
	28-35	SC-SM, SM	A-2-4	0.6 - 6.0	4.5-5.5				
	35-69	SC, SC-SM	A-2, A-4, A-6	0.2 - 0.6	4.5-5.5				
	69-80	SC, SC-SM	A-2, A-4, A-6	0.1 - 0.2	4.5-5.5				
	0-5	SM, SP-SM	A-2-4	6.0 - 20.0	3.5-6.0	1.5-2.5	July-Nov		
	5-15	SM, SP-SM	A-2-4	6.0 - 20.0	3.5-6.0				
	15-25	SC	A-2, A-6, A-7	0.6 - 2.0	3.5-6.0				
	25-59	CH	A-7	0.1 - 0.2	3.5-6.0				
	59-80	CH, SC	A-6, A-7	0.1 - 0.2	3.5-6.0				
(27) Malabar	0-4	SP, SP-SM	A-3	6.0 - 20.0	5.1-8.4	0.0-1.0	June-Nov	High	Low
	4-14	SP, SP-SM	A-3	6.0 - 20.0	5.1-8.4				
	14-35	SP, SP-SM	A-2-4, A-3	6.0 - 20.0	5.1-8.4				
	35-50	SP, SP-SM	A-3	6.0 - 20.0	5.1-8.4				
	50-66	SC, SC-SM, SM	A-2, A-4, A-6	0.1 - 0.2	5.1-8.4				
	66-80	SM, SP-SM	A-2-4, A-3	6.0 - 20.0	5.1-8.4				
(29) Myakka	0-5	SP, SP-SM	A-3	6.0 - 20.0	3.5-6.5	0.5-1.5	June-Sept	High	High
	5-20	SP, SP-SM	A-3	6.0 - 20.0	3.5-6.5				
	20-30	SM, SP-SM	A-2-4, A-3	0.6 - 6.0	3.5-6.5				

TABLE 1
SUMMARY OF USDA SOIL SURVEY
HILLSBOROUGH COUNTY, FLORIDA

USDA Map Symbol and Soil Name	Depth (in)	Soil Classification		Permeability (in/hr)	pH	Seasonal High Water Table		Risk of Corrosion	
		USCS	AASHTO			Depth (feet)	Months	Uncoated Steel	Concrete
	30-80	SP, SP-SM	A-3	6.0 - 20.0	3.5-6.5				
(33) Ona	0-4	SP, SP-SM	A-3	6.0 - 20.0	3.5-6.0	0.5-1.5	June-Sept	High	High
	4-22	SM, SP-SM	A-2-4, A-3	0.6 - 2.0	3.5-6.0				
	22-80	SP, SP-SM	A-3	6.0 - 20.0	3.5-6.0				
(35) Orlando	0-20	SP, SP-SM	A-2-4, A-3	6.0 - 20.0	4.5-6.5	>6.0	Jan-Dec	Low	High
	20-80	SP, SP-SM	A-2-4, A-3	6.0 - 20.0	4.5-6.0				
(41) Pomello	0-3	SP, SP-SM	A-3	20.0 - 50.0	4.5-6.0	2.0-3.5	July-Nov	Low	High
	3-43	SP, SP-SM	A-3	20.0 - 50.0	4.5-6.0				
	43-55	SM, SP-SM	A-2-4, A-3	2.0 - 6.0	4.5-6.0				
	55-80	SP, SP-SM	A-3	6.0 - 20.0	4.5-6.0				
(46) St. Johns	0-12	SP, SP-SM	A-3	6.0 - 20.0	3.5-5.5	0.0-1.0	June-Oct	High	High
	12-29	SP, SP-SM	A-3	6.0 - 20.0	3.5-5.5				
	29-46	SM, SP-SM	A-2-4, A-3	0.2 - 2.0	3.5-5.5				
	46-80	SP, SP-SM	A-3	6.0 - 20.0	3.5-5.5				
(47) Seffner	0-13	SP, SP-SM	A-2-4, A-3	6.0 - 20.0	4.5-7.3	1.5-3.5	June-Nov	Low	Moderate
	13-21	SP, SP-SM	A-2-4, A-3	6.0 - 20.0	4.5-7.3				
	21-80	SP, SP-SM	A-2-4, A-3	6.0 - 20.0	4.5-7.3				
(52) Smyrna	0-4	SP, SP-SM	A-2-4, A-3	6.0 - 20.0	3.5-7.3	0.5-1.5	June-Sept	High	High
	4-12	SP, SP-SM	A-2-4, A-3	6.0 - 20.0	3.5-7.3				
	12-20	SM, SP-SM	A-2-4, A-3	0.6 - 6.0	3.5-7.3				
	20-80	SP, SP-SM	A-3	6.0 - 20.0	4.5-5.5				
(53) Tavares-Milhopper	0-7	SP, SP-SM	A-3	20.0 - 50.0	3.5-6.0	3.5-6.0	June-Dec	Low	High
	7-80	SP, SP-SM	A-3	20.0 - 50.0	3.5-6.0				
	0-4	SM, SP-SM	A-2-4, A-3	6.0 - 20.0	4.5-6.5	3.5-6.0	Jan-Feb, Aug-Dec	Low	Moderate
	4-57	SM, SP-SM	A-2-4, A-3	6.0 - 20.0	4.5-6.5				
	57-80	SC, SC-SM, SM	A-2-4, A-4	0.1 - 2.0	4.5-6.0				

TABLE 1
SUMMARY OF USDA SOIL SURVEY
HILLSBOROUGH COUNTY, FLORIDA

USDA Map Symbol and Soil Name	Depth (in)	Soil Classification		Permeability (in/hr)	pH	Seasonal High Water Table		Risk of Corrosion	
		USCS	AASHTO			Depth (feet)	Months	Uncoated Steel	Concrete
(61) Zolfo	0-3	SP-SM	A-2-4, A-3	6.0 - 20.0	4.5-7.3	2.0-3.5	June-Nov	Low	Moderate
	3-60	SM, SP-SM	A-2-4, A-3	6.0 - 20.0	4.5-7.3				
	60-80	SM, SP-SM	A-2-4, A-3	0.6 - 2.0	3.5-6.5				

5.4 USGS Topographic Map

Topographic maps are reviewed to develop an understanding of previous land uses in the project corridor and to identify any areas that may show historical, natural and manmade features, which aid in determining potential environmental concerns. Tierra reviewed the following USGS 7.5-Minute topographic map quadrangles:

- Brandon, Florida, dated 1956, photo-revised 1987
- Thonotosassa, Florida, dated 1974, photo-revised 1987
- Plant City East, Florida, dated 1975, photo-revised 1987
- Plant City West, Florida dated 1975, photo-revised 1983

Based on a review of the topographic maps, the majority of study area and vicinity is mixed commercial, industrial, residential, agricultural (row crops, groves), and undeveloped areas with urbanization increasing toward the western end of the project corridor. It was noted that I-4 generally parallels the project corridor to the north. A railroad track is shown paralleling and crossing the project corridor in the eastern area. Multiple ponds, swamps or marshes, and drainage ditches exist throughout the project corridor.

Copies of the topographic maps are provided in **Appendix E.**

Potential contamination concerns noted during the topographic map review include railroad tracks, large buildings (possibly industrial) and row crops and groves. These sites are discussed in the Potential Contamination Sites Summary table included in **Appendix A**.

6.0 Methodology

A Level 1 CSER was conducted for the corridor within the existing and proposed ROW limits and extending outward approximately 300 feet from the centerline of the ROW. The purpose of the CSER is to evaluate the potential for environmental impacts associated with proposed construction within the project limits. The evaluation included the following tasks:

- Document review using Hillsborough County Property Appraiser's website
- A regulatory review of government databases for permits and or violations associated with environmental issues

- Obtain and evaluate historical aerial photographs, topographic maps and soil surveys in an effort to determine potential contamination problem areas

- Conduct site visits to verify information provided and to identify other potential concerns within the vicinity of the project

- Determine the contamination potential and assigning a risk rating for each property within the proposed project limits

6.1 Regulatory Review

An environmental database search using GeoSearch was conducted June 6, 2015, to identify sites within close proximity of the project corridor containing documented or suspected petroleum contamination or other hazardous materials. The regulatory review of federal and state environmental records utilizes an integrated geographic information system database. The search was conducted as a preliminary screening tool to identify facilities that are registered with various county, state, and federal agencies.

The GeoSearch Radius Report database search identified one hundred and seventy-nine (179) "locatable" listings of concern within the vicinity of the project corridor. A copy of the GeoSearch Radius Report is provided in **Appendix F**.

The reviewed records include information compiled by the United States Environmental Protection Agency (EPA), the Florida Department of Environmental Protection (FDEP), and other various reporting programs identified below. A complete list of all environmental record databases searched is included in the database search report in **Appendix F**.

6.2 Supplemental Regulatory Information

In addition to the regulatory database report, Tierra supplemented the regulatory records review with readily available information from the online sources listed below.

- **FDEP Map Direct database**
- **FDEP OCULUS Document Management System database**
- **EPA EnviroMapper for Envirofacts Multi-system Search database**
- **FDOT Efficient Transportation Decision Making (ETDM) database**

A copy of select excerpts is included in **Appendix I**.

6.3 City Directories

City directories are a listing of businesses and residences in a given area listed either by address, phone number, or name similar to a standard telephone book. For studies of this type, the listing by address for previous years is generally utilized to identify past land uses and business operations within the study area. Identification of past land uses can aid in understanding potential concerns associated with petroleum storage tanks, automotive, maintenance, service or repair, and dry-cleaning processes. These types of businesses would typically store and use petroleum products, chemical fluids, solvents and produce hazardous wastes as part of their daily operations. Tierra researched the Polk City Directories (Tampa Suburban and Plant City) at the USF Tampa Campus Library for specific sites where city directory listings were deemed helpful for this evaluation. These site are discussed in Table A and Section 8.0. It is important to note, portions of the study area are located in historically rural areas, outside of city limits and beyond the coverage of city directories.

6.4 Aerial Photographs

Historic aerial photographs were reviewed as part of this Level 1 CSER to develop a history of the previous land uses along the project corridor and to identify any areas, which may have historic uses which pose potential environmental concerns. Historic aerial photographs were reviewed for years identified in the following table. Tierra searched aerial photographs databases from the University of Florida (UF), FDOT Survey & Mapping (FDOT) and Google Earth. Copies of the 1938, 1948, 1957, 1965, 1976, 1987, 1995 and 2006 aerial photographs are presented in **Appendix G**. A copy of the 2014 aerial photograph is presented in **Appendix B.**

Table 2 Summary of Aerial Photograph Review – US 92 project corridor

Year	Comment	Source
1938	US 92 is present throughout the project corridor which is primarily rural and undeveloped with citrus groves, agricultural fields, pastures, small ponds and low-lying wet areas. Approximately fourteen (14) structures are depicted scattered on-site along the project corridor. A railroad track is located parallel and south of US 92 in the eastern area. The railroad track crosses Park Road, just south of US 92.	UF
1948	No significant visible changes noted	UF
1957	The east portion (Plant City) of the project corridor is moderately developed with light industrial structures depicted near Park Road.	UF
1965	Continued growth in the form of additional commercial and residential structures is observed along the entire corridor. I-4 is added to the north and generally parallels the project corridor. County Line Road, near the east project limit, is extended south.	FDOT
1976	The Tampa Bypass Canal is widened to its current configuration.	UF
1987	I-75 is added bisecting the project corridor near the west limit. The uses of the west portion of the project corridor remain primarily rural with residential, commercial and agricultural spread throughout the study area. From Plant City to the east project limit, the uses of the project corridor consists as a combination of residential, commercial, and light industrial. The railroad track crosses US 92 near the eastern end of the project corridor.	FDOT
1995	No significant visible changes noted	FDOT
1998	Additional industrial development is depicted near the east project limit. Overall land development appears to closely represent the property uses observed today.	Google Earth
2002	No significant visible changes noted	Google Earth
2004-2010	No significant visible changes noted	Google Earth
2012-2014	No significant visible changes noted	Google Earth

Table 3 Summary of Aerial Photograph Review – Park Road project corridor

Year	Comment	Source
1938	The surrounding area primarily consists of pasture, woodlands, and low-lying wet areas. Row crops are visible abutting the west side of Park Road. US 92 and a railroad corridor are visible running east-west in the central portion of the project corridor. Two (2) small structures are depicted abutting north of US 92 near the west project limit. A drainage canal is portrayed running northwest-southeast in the northeast of the study area.	UF
1948	Row crops are no longer visible and one (1) structure is added to the northwest of the US 92 and Park Road intersection in the current location of Site No. 99. Five (5) possible structures are added abutting the west side of Park Road.	UF
1957	Residential development is visible offsite to the northwest. An industrial area in the current location of Site No. 101 is evident with the addition of two (2) large, warehouse sized structures added north of US 92 abutting the east side of Park Road. It appears that the area southeast of the US 92 and Park Road intersection north of the railroad corridor is being used as a parking lot.	UF
1965	Park Road now extends south of US 92. Marshall Middle School is visible southwest of the US 92 and Park Road intersection. The industrial area abutting east of Park Road now consists of five (5) large warehouse sized structures, similar to the present day configuration.	UF
1976	Four (4) structures and parking lots are added to the northwest of the Park Road and US 92 intersection, in the current location of Site No. 100. One (1) structure is added to the southeast corner of the industrial area that abuts the east side of Park Road.	FDOT
1987	One (1) structure is added north of US 92, abutting west of Park Road in the north-central area of the project corridor.	FDOT
1994	East Martin Luther King Blvd is added at the south project limit.	Google Earth
1995	No significant visible changes noted	FDOT
1998	One (1) structure is added to the current location of Site No. 100 in the northwest quadrant of the intersection of US 92 and Park Road.	Google Earth
2004	Four (4) structures are added offsite southeast of the US 92 and Park Road intersection. Residential development is visible northeast of the project corridor.	Google Earth
2005-2006	One (1) structure is added offsite southeast of the US 92 and Park Road intersection. Overall land development appears to closely represent the property uses observed today.	Google Earth
2007-2010	No significant visible changes noted	Google Earth
2012-2014	No significant visible changes noted	Google Earth

The review of historical aerial photographs suggests that areas of potential environmental concern exist within the project corridor. Some of the sites identified in the tables above are a concern due to the potential association with petroleum storage tanks, industrial facilities, automotive and marine, maintenance, service or repair processes, dry cleaners, groves, row crops, and railroad tracks. They typically store and use petroleum products, chemical fluids, solvents and produce hazardous wastes as part of their daily business operations. These facilities are further discussed in **Appendix A**.

6.5 Site Reconnaissance

Site visits were conducted between June 2015 and February 2016, to evaluate each property along the project corridor for potential contamination. The reconnaissance included a systematic inspection of each parcel adjoining the project corridor looking for signs of potential contamination. This was achieved by first driving the mainline roadway several times in both directions to get generalized information on the study area, then walking specific parcels of interest fronting the ROW to gain specific information regarding the usage and condition of the parcel. Photographs of parcels were obtained during the site inspection and select images are included in **Appendix H**.

Some of the typical physical indicators for contamination include: UST/AST fill ports and vent pipes; oil/petroleum staining; drums; chemical containers; refuse; illicit dumping; solid waste; stressed vegetation; dry cleaning facilities; materials handling from adjacent businesses; petroleum dispensers; excavated areas; agricultural use areas; chemical mix/load areas; stormwater outfall areas; surface water indicators; and other property uses that may present environmental concerns.

The site reconnaissance in conjunction with the review of historical aerial photography, soil maps and topographic maps, allows the site to be rated as to the degree of environmental concerns as discussed in Section 7.0 and Section 8.0.

7.0 Determination of Potential Risk

After gathering and reviewing all readily available public information and conducting site reconnaissance, contamination risk ratings were assigned to sites of potential concern. The rating system is divided into four categories of risk as defined by the FDOT in Chapter 22 of the PD&E Guidelines Manual. These four degrees of risk are “No”, “Low”, “Medium” and “High”. This system expresses the degree of concern for potential contamination problems. Known problems may not necessarily present a high cause for concern if the regulatory agencies are aware of the situation and actions, where necessary, are either complete or are underway, and these actions will not have an adverse impact on the proposed project.

<u>No Risk Site</u>
A review of all available information finds there is nothing to indicate contamination would be a problem. It is possible that contaminants were handled on the property; however, all information (DEP reports, monitoring wells, water and soil samples, etc.) indicate that contamination problems should not be expected. An example of an operation that may receive this rating is a wholesale or retail outlet that handles hazardous materials in sealed containers that are never opened while at the facility, such as cans of spray paint at a "drug store."

<u>Low Risk Site</u>
The former or current operation has a hazardous waste generator identification (ID) number, or deals with hazardous materials; however, based on all available information, there is no reason to believe there would be any involvement with contamination in relation to this project. This is the lowest possible rating a gasoline station operating within current regulations can receive. This rating could also apply to a retail store that blends paint. Some Low sites, such as gas stations in compliance, should be reevaluated during the design phase.

<u>Medium Risk Site</u>
After a review of all available information, indications are found (reports, *Notice of Violations*, consent orders, etc.) that identify known soil and/or water contamination and that the problem does not need remediation, is being remediated (i.e., air stripping of the groundwater, etc.), or that

continued monitoring is required. The complete details of remediation requirements are important to determine what the Department must do if the property were to be acquired. A recommendation should be made on each property falling into this category to its acceptability for use within the proposed project, what actions might be required if the property is acquired, and the possible alternatives if there is a need to avoid the property. This rating expresses the degree of concern for potential contamination problems. Known problems may not necessarily present a high cause for concern if the regulatory agencies are aware of the situation and corrective actions are either underway or complete. The actions may not have an adverse impact on the proposed project.

High Risk Site
After a review of all available information, there is a potential for contamination problems. Further assessment will be required after alignment selection to determine the actual presence and/or levels of contamination and the need for remedial action. A recommendation must be included for what further assessment is required. Conducting the actual Contamination Assessment is not expected to begin until the alignment is defined; however, circumstances may require additional screening assessments (i.e., collecting soil or water samples for laboratory analysis necessary to determine the presence and/or levels of contaminants) to begin earlier. Properties previously used as gasoline stations and which have not been evaluated or assessed would probably receive this rating.

8.0 Findings

Facilities of potential contamination concern were identified using the GeoSearch Radius Report, FDEP and FDOT databases, site reconnaissance and/or historical research. These sites were reviewed for potential contamination impacts to the corridor and are discussed in the Potential Contamination Sites Summary Table provided in **Appendix A**.

Historical research, review of environmental record databases, site reconnaissance, and detailed file reviews were performed for facilities and/or properties, located in and around the project corridor that may present the potential for finding petroleum contamination or hazardous materials and therefore may impact the proposed improvements for this project. Specific details for each site are outlined in **Appendix A** and their locations are presented in **Appendix B**.

Of the one-hundred and sixty-nine (169) mainline sites investigated, the following risk ratings have been applied: **nine (9) "High" rating sites, fifty (50) "Medium" rating sites, ninety-three (93) "Low" rating sites, and seventeen (17) sites rated "No"** for potential contamination concerns.

For purposes of this report, facilities and the associated properties that are listed as "No" or "Low" for potential contamination based on the findings of this study are not discussed in more detail than presented in **Appendix A**.

All mainline facilities listed as "Medium" or "High" are discussed below as to their present or past land use practices, which may have potential contamination risk for the project corridor. A detailed discussion of each site is presented in **Appendix A**.

8.1 Sites rated "Medium" or "High"

Site No. 2 - Stepps Towing, Fac. ID No: 9502640

- 9602 East US 92 Tampa
- Concern: petroleum

According to the GeoSearch report this facility has a total of two (2) registered ASTs: one (1) 8,000-gallon diesel installed in 1995 and is listed as in-service; and one (1) former 900-gallon, waste oil AST installed in 2009. During site reconnaissance this facility was observed as Stepps Towing Service. No obvious monitor wells were observed at or near this facility and one (1) AST was observed approximately 70 feet north of the project corridor. The Closure Assessment Report (CAR) dated June 2010, found on the OCULUS database indicates that one (1) 900-gallon used oil Aboveground Storage Tank (AST) was removed April 23, 2010. Laboratory analytical results indicated no soil or groundwater samples exceeded FDEP Cleanup Target Levels (CTLs). A total of three (3) discharges were identified in the GeoSearch report. The discharge dated January 2, 1996 required no cleanup. The discharges dated September 13, 1997 and March 14, 1998 were both issued No Further Action (NFA) on May 23, 2002. Based on the Initial Remedial Action (IRA) report dated April 20, 1998 found on the OCULUS database, a diesel fuel discharge of less than 25 gallons occurred at the fill port near the north end of the 8,000-gallon AST as a result of overfilling. See excerpts in Appendix I. Based on the distance, a history of discharges and the active status, this facility is given a potential contamination risk rating of **"Medium."**

Site No. 4 - Miguel's Auto Repair (former J.D. Road & Tire Service)

- 9802 East US 92 Tampa
- Concern(s):Petroleum, Hazardous Waste

During site reconnaissance, this facility was observed as an active auto repair facility, Miguel's Auto Repair with several structures and many vehicles on-site. Service bays were noted approximately 30 feet north of the project corridor. No obvious fuel storage tanks or monitor wells were observed at or near this facility. This facility was not identified in the GeoSearch report, FDEP MapDirect database or FDOT ETDM database. This facility was identified as Site 192 in the Final Preliminary Engineering Report dated February 1994 and was given a potential contamination risk rating of "Medium" for hazardous materials/waste (no tanks). Based on the distance, and historic auto repair activities with potential impacts from automotive fluids, this facility is given a potential contamination risk rating of **"Medium."**

Site No. 6 - Citgo (former N & R Express), Fac. ID No. 8624968

- 5320 N Falkenburg Road Tampa
- Concern(s): Petroleum

During site reconnaissance, this facility was observed as an active Citgo/QuickMart, with the tank farm observed on-site and along the south side of the project corridor; and the pump island was observed approximately 10 feet south of the project corridor. One (1) monitor well was observed abutting the project corridor. The GeoSearch report indicates three (3) 8,000-gallon unleaded gasoline USTs were installed on July 1, 1982 and were replaced by three (3) 10,000-gallon unleaded fuel USTs on September 1, 1998 (same location). Additionally, according to the GeoSearch report, one (1) discharge of unknown type and quantity was reported on February 4, 1987. According to the Discharge Notification Form (DNF) dated July 20, 1988 found on the OCULUS database, petroleum constituents related to the 1987 discharge were identified in at least two (2) on-site monitor wells (MW-2 and MW-3). The quantity, type and source of the discharge were not identified on the DNF. A site map included in the CAR dated August 1990 depicted MW-2 and MW-3 on the south side of the tank farm, approximately 20 feet south of the project corridor. In addition, the CAR depicts MW-7, MW-8, and MW-10 to be within the ROW. The SAR dated March 26, 1999 detailed the sampling of temporary monitor wells (TMWs) on-site. TMW-1 located in the

northeast corner of the tank farm, and TMW-3 located within the project corridor indicating contamination was present, however the levels were below FDEP Groundwater Cleanup Target Levels (GCTLs). AN SRCO was issued on April 27, 1999. This facility was identified as Site 182 in the Final Preliminary Engineering Report dated February 1994 and was given a potential contamination risk rating of "Medium" for petroleum concerns. Based on distance and possible residual petroleum product impacts within the project corridor, this facility is given a potential contamination risk rating of **"Medium."**

Site No. 12 - Stein's Auto Graveyard (former Randy Tyler), Fac. ID No.96849 & 97223

- 10611 East US 92 Tampa
- Concern(s): Petroleum, Heavy Metals

The GeoSearch report lists this facility as a Solid Waste Facility (SWF) for collecting used tires. During site reconnaissance this facility was observed as Stein's Auto Graveyard, an automotive junkyard and repair facility. The Hillsborough County Property Appraiser database indicates this facility was built in 1960. The repair facility is located approximately 70 feet south of the project corridor. This facility was identified as Site 172 in the Final Preliminary Engineering Report dated February 1994 and was given a potential contamination risk rating of "High" for hazardous materials/waste and petroleum concerns. This Based on distance and potential for impacts from automotive fluids, this facility is given a potential risk rating of **"Medium."**

Site No. 13 - Samuel Coraluzzo (former Central Florida Transport/Patco), Fac. ID No. 9814378, 9801522

- 10613-10615 East US 92 Tampa
- Concern(s): Petroleum, unpermitted C&D Landfill

During site reconnaissance this facility was observed as Samuel Coraluzzo Co. Inc., a bulk petroleum transport facility. A repair bay/office building was located abutting south of the project corridor. According to the GeoSearch report this facility has one (1) former 10,000-gallon diesel fuel AST (installed 1999 and removed 2008) and one (1) 12,000-gallon diesel AST installed in 2008 is listed as in-service. Also, one discharge, dated August 27, 2014 (unknown source and quantity) was reported with on-going remedial action. The Site Assessment Report Addendum (SARA) dated January 14, 2015 indicated an in-service diesel fuel AST (registered under facility No. 9801522, GeoSearch database No. 119) is located in the west-central portion of this facility as well as a septic system approximately 125 feet south of the project corridor. MW-8, approximately 230 feet south of the project corridor, yielded results exceeding GCTLs when last sampled on January 8, 2015. The source of contamination was noted to be due to a truck fuel (diesel) line leak. Additionally, the SARA notes that the trucking terminal on-site was constructed in 2006 on an unpermitted Construction and Demolition (C&D) debris landfill. See excerpts in **Appendix I.** Tierra obtained the Application for Director's Authorization dated April 2006 from the EPCHC which included a map which depicted the majority of this property as "buried C&D materials." Test trenches conducted in 2006 indicated solid waste, including concrete rubble, metal pipe, electrical conduit, concrete blocks, bricks, rebar, carpet, tires and wood was covered by a 2 foot bls "clay cap" and extended to 6-8 feet bls. No hazardous materials were noted in test trenches. GCTL exceedences for Iron and Total Dissolved Solids (TDS) were detected on-site in 2006. Tierra obtained the Monthly Landfill Gas Monitoring Report dated September 17, 2015 from the EPCHC. The report indicated methane concentrations above the action level of 1% were detected in VMW-3 to VMW-6, and Vent 2 and Vent 3 (generally south, west and east of existing structure). Further testing of landfill gas was recommended. See excerpts in **Appendix I.** No SRCO has been issued as of this writing. Based on proximity, historical use as an unpermitted C&D debris landfill, documented methane gas exceedences, documented GCTL exceedences, and ongoing assessment status this facility is given a potential contamination risk rating of **"High."**

Site No. 22 - Hood Enterprises, Fac. ID No. 8945137

- 10824 East US 92(formerly 10826) Seffner
- Concern(s): Petroleum

During site reconnaissance this facility was observed as Hood Enterprises, a commercial tow truck facility. According to the GeoSearch report one (1) 2,000-gallon and three (3) 4,000-gallon unleaded gasoline USTs were installed on February 1, 1976 and removed on February 20, 1996. Contamination was discovered during tank removal and a DRF was filed February 22, 1996. Site cleanup ensued and an SRCO was issued May 15, 2014. Based on maps included in the SRCO, the former tank farm was located approximately 20 feet north of the project corridor. See excerpts in **Appendix I**. This facility was identified as Site 163 in the Final Preliminary Engineering Report dated February 1994 and was given a potential contamination risk rating of "High" for hazardous materials/waste and petroleum concerns. Based on distance and the potential for residual petroleum products within the project corridor, this facility is given a potential contamination risk rating of **"Medium."**

Site No. 23 - Williams Rd/US 92 Contamination, Site Investigation Section, Site No. 118

- Intersection of US 92 and Williams Rd.
- Petroleum, Hazardous Waste

This contamination plume was identified on the MapDirect database. The purpose of the Groundwater Investigation Report Number 90-05, dated December 1990 was to identify the sources of chlorinated hydrocarbons (tetrachloroethene, trichloroethene, etc.) that had contaminated several potable, residential Floridan wells in the area. A network of sixteen (16) monitor wells (surficial and Floridan aquifers) was installed in the area. Three (3) sources (Hoods Exxon, U-Save (former gas station) and Williams Center) of petroleum contamination were identified at the NE, NW and SE corner of this intersection and cleanup was recommended for the petroleum contamination sites. These 3 sites are identified and further discussed in this table. Based on figures included in the report, approximately seven (7) of the sixteen (16) monitor wells were located along or within the project corridor. A total of six (6) monitor wells (MW-1, MW-5, MW-8D, MW-9D, MW-9S and MW-10D) were identified as "contaminated" in the report. However, the source of chlorinated hydrocarbons was not determined. See excerpts in **Appendix I**. Based on the on-site location and the potential for residual impacts within the project corridor, this facility is given a potential contamination risk rating of **"Medium."**

Site No. 24 - BP-Williams No.141, Fac. ID No. 8736874

- 10907 East US 92 Seffner
- Concern(s): Petroleum

During site reconnaissance this facility was observed as an active retail fuel station with the tank farm located within the project corridor. According to the GeoSearch report, three (3) formerly maintained 10,000-gallon unleaded gasoline USTs were removed from the site on September 1, 2009. One (1) 20,000-gallon unleaded gasoline UST, installed May 2010, is currently maintained on-site. One (1) unleaded gasoline discharge of unknown quantity occurred on November 30, 1988 and an SRCO was issued on May 13, 2011. According to the Site Assessment Report (SAR) found on the OCULUS database dated January 22, 2003, GCTL exceedances were identified in multiple monitor wells on-site. The closest contaminated monitor well, MW-12R, was located within the project corridor. This facility was identified as Site 160 in the Final Preliminary Engineering Report dated February 1994 and was given a potential contamination risk rating of "High" for petroleum concerns. Based on distance, active status with USTs on-site and the proximity of former contaminated monitor wells, this facility is given a potential contamination risk rating of **"High."**

Site No. 26 - St. Joseph's Catholic Church (former Jaeb Prop.), Fac. ID No. 8509071

- 5501 Williams Road Seffner
- Concern(s): Petroleum, Hazardous Waste

During site reconnaissance this facility was observed as Saint Joseph's Syro Malabar Catholic Church. Numerous monitor/recovery wells were noted at this facility, however none were obvious with the ROW. According to the GeoSearch report this facility had a total of two (2) 8,000-gallon USTs (leaded and unleaded gasoline) installed in 1972 and removed in 1986. One (1) discharge was reported on December 11, 1991 and an SRCO was issued November 7, 2008. Based on the Data Summary Report dated October 27, 1993, found on the OCULUS database the former tanks were located approximately 30 feet north of the project corridor. Based on distance and the potential for residual petroleum constituents this facility is given a potential contamination risk of **"Medium."**

Site No. 29 - Prince Contracting (former Auto Repair)

- 11110 East US 92 Seffner
- Concern(s): Petroleum, Hazardous Waste

During site reconnaissance, this facility was observed as Prince Contracting, a construction, road builder) with an office, trucks, heavy equipment and service bays. Service bays were located approximately 80 feet north of the project corridor. No obvious fuel storage tanks, hazardous materials or monitor wells were observed at or near this facility. This facility was identified as Site 154 “Auto Repair” in the Final Preliminary Engineering Report dated February 1994 and was given a potential contamination risk rating of “Medium” for petroleum and hazardous materials/waste concerns. This facility was not identified in the GeoSearch report, FDEP MapDirect database or FDOT ETDM database. Based on the distance and historic use as auto repair, this facility is given a potential contamination risk rating of **"Medium.”**

Site No. 30 - Citgo Food (former Coastal Mart), Fac. ID No. 9046595

- 11305 East US 92 (former 11307) Seffner
- Concern(s): Petroleum

During site reconnaissance this facility was observed as Citgo Food. According to the GeoSearch report this facility has a total of four (4) unleaded gasoline USTs. Three (3) 8,000-gallon USTs were installed in 1989 and removed in 2007. One (1) 20,000-gallon UST was installed in 2007 and is reportedly in-service. A total of three (3) discharges were reported: discharge date April 24, 1992 with NFA dated July 9, 1997; discharge date April 28, 2005 with site assessment on-going and a score of 55; and discharge date March 2, 2007 cleanup required, score 55. The Supplemental Site Assessment Report (SSAR) dated March 28, 2012 indicates that groundwater contamination is in the vicinity of the tank farm. The remediation of the discharges dated on April 28, 2005 and March 2, 2008 is ongoing, according to the RAP approval order dated February 27, 2015. This facility was identified as Site 144 in the Final Preliminary Engineering Report dated February 1994 and was given a potential contamination risk rating of “High” for petroleum concerns. Based on distance and current cleanup status, this facility is given a potential contamination risk rating of **"High."**

Site No. 33 - Former Zaccari's Auto Repair & Body Shop

- 11302 East US 92
- Petroleum, Hazardous Waste

During site reconnaissance this facility was observed as Premium Auto Collision & Body Shop. One (1) 1-inch diameter, PVC "Test Well" was observed near the southwest corner of this facility, possibly within the project corridor or abutting. This facility was identified as Site 147 in the Final Preliminary Engineering Report dated February 1994 and was given a potential contamination risk rating of "Medium" for petroleum and hazardous materials/waste. Based on the current and historic use as a automotive repair facility and the presence of a "Test Well," this facility is given a potential contamination risk rating of **"Medium."**

Site No. 34 - Slusmeyer's Tire City (former Chevron) , Fac.ID No. 8625812 & 96155

- 11314 East US 92 Seffner
- Concern(s): Petroleum

During site reconnaissance this facility was observed as Slusmeyer's Tire City, an active retail tire shop. According to the GeoSearch report this facility has a total of eight (8) USTs. Five (5) USTs (1x8,000-gallon, 3x2,000-gallon unleaded gasoline and 1x500-gallon diesel) were reportedly removed in 2001. Three (3) 500-gallon USTs (unleaded gasoline and kerosene) were reportedly closed in place in 2001. One (1) discharge was reported: discharge date December 28, 2000 with remedial action on-going and a score of 51. The Limited Contamination Assessment Report (LCAR) dated September 27, 2004 depicts the contamination plume as encompassing a portion of the project corridor for approximately 60 feet west to east. See excerpts included in **Appendix I.** No SRCO has been issued and the cleanup status of this site is listed as on-going. The solid waste database listing indicates this facility is a used tire collector. This facility was identified as Site 146 in the Final Preliminary Engineering Report dated February 1994 and was given a potential contamination risk rating of "High" for petroleum concerns. Based on distance and regulatory status, this facility is given a potential contamination risk rating of **"High."**

Site No. 35 - Trademark Metals Recycling (former Interstate Auto Parts), Fac.ID No. 8736588

- 11324 East US 92 Seffner
- Concern(s): Petroleum, Hazardous Materials

During site reconnaissance this facility was observed as Trademark Metals Recycling, an active steel recycling facility. According to the GeoSearch report this facility has one (1) registered 550-gallon diesel fuel AST. No discharges were reported. This facility is also listed as an inactive waste tire collector. This facility was identified as Site 142 in the Final Preliminary Engineering Report dated February 1994 and was given a potential contamination risk rating of "Medium" for petroleum and hazardous materials/waste. Based on the distance and potential for residual for metals and petroleum impacts, this facility is given a potential contamination risk rating of **"Medium."**

Site No. 44 - Shell Gas Station (former Circle K), Fac. ID No. 8625477, EPA ID No. FLD984180216

- 6009 CR 579 Seffner
- Concern(s):Petroleum, Hazardous Waste

During site reconnaissance this facility was observed as a Shell retail fuel station. The existing tank farm was observed approximately 120 feet north, and the pump island was observed approximately 30 feet north of the project corridor. According to the GeoSearch report this facility has a total of eight (8) registered USTs. Three (3) USTs (1x10,000-gallon diesel, 1x12,000-gallon unleaded gasoline, and 1x10,000-gallon unleaded gasoline) are listed as in-service. Five (5) USTs (10,000-gallon diesel fuel, 12,000-gallon unleaded gasoline, 10,000-gallon unleaded gasoline, 8,000-gallon unleaded gasoline, and 550-gallon waste oil) were removed in 2005. According to tank registration form dated May 21, 1986, the former USTs and pump island were located in generally the same locations as the current tank farm and pump island. A second pump island was

also noted on the north side of the building on the sketch. The GeoSearch report indicated a total of two (2) discharges, both unleaded gasoline were reported: discharge date December 30, 1987 was issued an SRCO on October 22, 1990; discharge date September 22, 1998 was issued an SRCO on March 10, 2004. Discharge quantities were not given. This facility was formerly identified as a small quantity generator. The current status is "not a generator" as of January 30, 2015. This facility was identified as Site 135 in the Final Preliminary Engineering Report dated February 1994 and was given a potential contamination risk rating of "High" for petroleum and hazardous materials concerns. Based on the distance, a history of discharges and potential for residual petroleum contamination this facility is given a potential contamination risk rating of **"Medium."**

Site No. 50 - Seffner Mini Mkt. (former Gas Station)

- 1003 West US 92 Seffner
- Concern(s): Petroleum

This facility was identified as Sites 117 and 118 in the Final Preliminary Engineering Report dated February 1994 and were given potential contamination risk ratings of "High" and "Medium," respectively, both for petroleum concerns. This facility was not identified in the GeoSearch report, FDEP MapDirect database or FDOT ETDM database. During site reconnaissance, this facility was observed as Seffner Mini Market and Tiki Bar & Grill. No obvious fuel storage tanks, hazardous materials or monitor wells were observed at or near this facility. Based on the distance, historic use as gas station and apparent lack of regulatory oversight, this facility is given a potential contamination risk rating of **"High."**

Site No. 52 - Citgo (former Chevron S&J), Fac. ID No. 8625446

- 930 West US 92 Seffner
- Concern(s): Petroleum

During site reconnaissance, this facility was observed as an active Citgo retail fuel station. The OCULUS and GeoSearch report lists four (4) former USTs on-site (three (3) 10,000-gallon unleaded gasoline and one (1) 10,000-gallon diesel fuel) and four (4) in-service USTs (three (3) 12,000-gallon unleaded gasoline and one (1) 12,000-gallon diesel fuel) installed in August 1997. No discharges have been reported for this facility. This facility was identified as Site 116 in the Final Preliminary Engineering Report dated February 1994 and was given a potential contamination risk rating of "High" for petroleum concerns. Based on distance and active status, this facility is given a potential contamination risk rating of **"Medium."**

Site No. 54 - Extra Mile Auto

- 713 West US 92
- Concern(s): Petroleum

During site reconnaissance this facility was observed as Extra Mile Auto, an automotive service shop. No obvious fuel storage tanks, hazardous materials or monitor wells noted. This facility was identified as Site 114 in the Final Preliminary Engineering Report dated February 1994 and was given a potential contamination risk rating of "High" for petroleum concerns. Based on distance and historic use as auto repair facility, this facility is given a potential contamination risk rating of **"Medium."**

Site No. 55 - Circle K #2705075, Fac. ID No. 9809718

- 706 West US 92 Seffner
- Concern(s): Petroleum

During site reconnaissance this facility was observed as an active Circle K/Shell gas station. The GeoSearch report lists one (1) in-service 30,000-gallon unleaded gasoline UST, installed in August 2007. No discharges have been reported at this facility. Based on distance and current status as an active retail fuel station, this facility is given a potential contamination risk rating of **"Medium."**

Site No. 56 - Perfection Paint & Body (former Boyce Paint/Body), EPA ID No. FLD114330525

- 709 West US 92 Seffner
- Concern(s): Hazardous Waste

During site reconnaissance this facility was observed as Perfection Paint and Body. According to the GeoSearch report this facility was formerly registered as an SQG. As of December 12, 2014, this facility is registered as "not a generator" of hazardous waste. No code violations or enforcements have been reported for this facility. Based on distance and historic use as auto repair facility, this facility is given a potential contamination risk rating of **"Medium."**

Site No. 57 - Marathon (former Primetime/Karim), Fac. ID No. 8627487, EPA ID No. FLD984185983

- 102 East US 92 Seffner
- Concern(s): Petroleum, Hazardous Waste

During site reconnaissance this facility was observed as Marathon gas station with tank farm approximately 10 feet south of the project corridor and monitor wells observed at the facility and apparently within the project corridor. Five (5) unlabeled 55-gallon drums were observed in the southeast corner of the parking lot (on asphalt), approximately 110 feet south of the project corridor. No obvious stains or odors were noted. According to the GeoSearch report, this facility has a total of three (3) 10,000-gallon unleaded gasoline USTs installed on July 1, 1985 and closed in place September 1, 2014. The GeoSearch report also indicated one (1) unleaded gasoline discharge occurred on December 19, 1988 and is in the EDI program (score 35, rank 255). The Task 2 Site Assessment Interim Report (SAIR) dated March 19, 2015 indicated soil and groundwater CTL exceedances were identified and further assessment was recommended for this facility. Based on figures within the SAIR report, the petroleum constituent contamination plume is located within the project corridor. According to the GeoSearch report this facility was identified as a CESQG in 2011. No code violations or enforcement has been reported for this facility. This facility was identified as Site 109 in the Final Preliminary Engineering Report dated February 1994 and was given a potential contamination risk rating of "High" for hazardous materials/waste and petroleum concerns. Based on documented petroleum impacts identified on-site, this facility is given a potential contamination risk rating of **"High."**

Site No. 60 - Retrofit Recycling (former Giant Rec World), EPA ID No. FL0000907857

- 12712 East US 92 Dover
- Concern(s): Hazardous Materials

During site reconnaissance this facility was observed as American Lighting and Signalization. According to the GeoSearch report this facility was formerly registered as a generator and transporter of PCBs. No discharges, code violations, or code enforcements have been reported. This facility was identified as Site 105 in the Final Preliminary Engineering Report dated February 1994 and was given a potential contamination risk rating of "High" for petroleum and hazardous material concerns. Based on the former risk rating of "High" and the potential for residual impacts, this facility is given a potential contamination risk rating of **"Medium."**

Site No. 62 - Speedway #6541 (former Hess), Fac. ID No. 8944197

- 12877 East US 92 Dover
- Concern(s): Petroleum

During site reconnaissance this facility was observed as a Speedway retail fuel station. According to the GeoSearch report this facility formerly maintained three (3) 10,000-gallon unleaded gasoline USTs removed in September 2008. Currently maintained on-site are two (2) 20,000-gallon USTs (unleaded gasoline, diesel fuel), located approximately 20 feet west of the former UST area. Three (3) unleaded gasoline discharges of unknown quantity are listed as occurring on: January 18, 1994, February 5, 1996 and August 2, 1998. According to the Remedial Action Operation and

Maintenance Report dated October 4, 2010 the former groundwater and soil contamination was located in the former UST area. A limited source removal was performed up to 4 feet in 2008 during tank removal to address soil contamination in the vicinity of the tank pit. The groundwater sampling event performed on September 21, 2010 indicated that no tested compounds were detected above GCTLs. An SRCO dated October 24, 2012 has been issued for the discharges dated August 2, 1998 and January 18, 1994. The status of the February 5, 1998 discharge is listed as "cleanup not required." Based on distance of the former contaminated tank pit, a history of discharges and the potential for residual petroleum constituents within the project corridor, this facility is given a potential contamination risk rating of **"Medium."**

Site No. 64 - BP-Mcintosh #126 (Former Marathon), Fac. ID No. 8624858

- 12905 East US 92 (former 12901) Dover
- Concern(s): Petroleum

During site reconnaissance this facility was observed as BP, an active retail fuel station. According to the GeoSearch report, this facility formerly maintained three (3) 8,000-gallon unleaded gasoline USTs and one (1) 8,000-gallon diesel fuel UST. Currently maintained on-site are three (3) 10,000-gallon unleaded gasoline and one (1) 10,000-gallon diesel fuel UST. One (1) unleaded gasoline discharge occurred in November 30, 1988. According to the Remedial Action Operation and Monitoring Report dated June 25, 2014 the groundwater samples performed on June 19, 2014 indicated no GCTLs exceedances. The site maps included in the monitor report depict two (2) monitor wells located within the project corridor, MW-26 and MW-27. Cleanup is ongoing and no SRCO has been issued for this facility. This facility was identified as Site 101 in the Final Preliminary Engineering Report dated February 1994 and was given a potential contamination risk rating of “High” for petroleum concerns. Based on distance, ongoing remediation, and the potential for residual petroleum constituents within the project corridor, this facility is given a potential contamination risk rating of **"Medium."**

Site No. 66 - Absolute Auto Repair (former Ralphs Auto Serv.), Fac. ID No. 8509021

- 13095 US 92 Dover
- Concern(s): Petroleum

During site reconnaissance this facility was observed as Absolute Auto Repair, an active commercial automotive service center. The Storage Tank System Inspection Report dated August 5, 1992 documented the removal of three (3) unleaded gasoline USTs (4,000, 6,000, and 8,000-gallon), one (1) 2,000-gallon kerosene UST, and one (1) 3,000-gallon diesel fuel UST on August 4,1992. A DRF was filed August 4, 1992 due to excessive petroleum odors from soil excavated during tank removal. On August 4, 1993 EPCHC deemed no further assessment was needed at this site. A tank registration form dated 1984 included a sketch which depicted the pump island and tank farm on-site within the project corridor. This facility was identified as Site 98 in the Final Preliminary Engineering Report dated February 1994 and was given a potential contamination risk rating of “High” for petroleum concerns. Based on the distance of former pump island and tank farm and active maintenance facility status, this facility is given a potential contamination risk rating of **"Medium."**

Site No. 71- Country Deli (former Hooker James/Three Brothers), Fac. ID No. 8625247

- 13606 East US 92 Dover
- Concern(s): Petroleum

During site reconnaissance this facility was observed as Country Deli and Grocery. According to the GeoSearch report this facility formerly maintained a total of three (3) USTs: 2 unleaded gasoline (1x2,000-gallons, 1x550-gallons) and 1x1,000-gallons unleaded gasoline. All 3 tanks were removed in 1995. One (1) discharge dated December 19, 1988 (quantity & type not reported) was issued an SRCO on February 17, 2014. This facility was identified as Site 93 in the Final

Preliminary Engineering Report dated February 1994 and was given a potential contamination risk rating of "High" for petroleum concerns. Based on the distance and the possibility of residual petroleum products within the project corridor, this facility is given a potential contamination risk rating of **"Medium."**

Site No. 72 - Pilgrim Hathcock Village MHP, Fac. ID No. 9806947

- 5914 West US 92 Plant City
- Concern(s): Petroleum

During site reconnaissance this facility was observed as The Palms at Plant City, a mobile home park. According to the GeoSearch report this facility formerly maintained two (2) USTs (type unreported): 1x550-gallons and 1x750 gallons. Both tanks were removed in October 2004. One (1) discharge dated May 18, 2004 (quantity and type not reported) was reported. A site map included in the Long Term Natural Attenuation Monitoring Report dated May 14, 2015 plots the former tank locations as abutting north of the project corridor. Remedial action is ongoing and no SRCO has been issued for this facility. This facility was identified as Site 91 in the Final Preliminary Engineering Report dated February 1994 and was given a potential contamination risk rating of "High" for petroleum concerns. Based on distance, ongoing cleanup, and the possibility of residual petroleum products within the project corridor, this facility is given a potential contamination risk rating of **"Medium."**

Site No. 77 - ASAP Fabrication (former Tractor World)

- 5340 West US 951017
- Concern(s): Petroleum, Hazardous Waste

During site reconnaissance this facility was observed as ASAP Fabrication, a pipe supply, repair and service facility with heavy equipment and service bays. No obvious fuel storage tanks, hazardous materials or monitor wells noted during site reconnaissance from vantage points along the project corridor. This facility was identified as Site 83 in the Final Preliminary Engineering Report dated February 1994 and was given a potential contamination risk rating of "Medium" for petroleum and hazardous materials concerns. No listings were found for this facility on the GeoSearch report, FDEP MapDirect database or ETDM database. Based on the historic use as a pipe repair and service facility this is given a potential contamination risk rating of **"Medium."**

Site No. 78 - Former Hy-Tech Petroleum Maintenance

- 1106 North Forbes Road
- Concern(s): Petroleum

During site reconnaissance this facility was observed as a vacant building and storage structure attached to the south side of the Citgo gas station. A grassy, fenced yard was located south of the structures. No obvious fuel storage tanks, hazardous materials or monitor wells were noted. This facility is currently registered as an active unverified hazardous waste generator beginning February 7, 1995; last updated on April 1, 2005. This facility was identified as Site 77 in the Final Preliminary Engineering Report dated February 1994 and was given a potential contamination risk rating of "High" for petroleum and hazardous materials concerns. Based on distance and potential residual petroleum impacts, this facility is given a potential contamination risk rating of **"Medium."**

Site No. 79 - Citgo #5117 (former Gator Food/Presto), Fac. ID No. 8732462

- 5117 West US 92 (formerly 5107) Plant City
- Concern(s): Petroleum

During site reconnaissance this facility was observed as Citgo, an active gas station. According to the GeoSearch report this facility has a total of eight (8) registered USTs. Two (2) in-service 12,000-gallon USTs (unleaded gasoline, diesel) were installed in 1998. Six (6) USTs were removed from the site in July 1998 (3x8,000-gallon unleaded gasoline, 1x8,000-gallon diesel fuel,

1x1,000-gallon unleaded gasoline and 1x1,000-gallon leaded gasoline). The GeoSearch reported a total of three (3) discharges: discharge date December 1, 1988 is listed as "no cleanup required;" discharge date December 13, 1993 diesel fuel (no quantity given) and an SRCO was issued on August 25, 2003; and discharge date December 28, 2009, unleaded gasoline (no quantity given) with SRCO issued on September 16, 2010. According to the Interim Source Removal Report (SRR) dated July 14, 2010 approximately 3 tons of impacted soil was removed from the tank farm vicinity, apparently within the limits of the project corridor. Confirmation samples in the tank farm vicinity indicated no SCTL exceedences. This facility was identified as Site 78 in the Final Preliminary Engineering Report dated February 1994 and was given a potential contamination risk rating of “Medium” for petroleum concerns. Based on proximity, a history of reported discharges and the potential for residual petroleum impacts, this facility is given a potential contamination risk rating of **"High."**

Site No. 80 - BP-Bennett's & Dominguez Repair, Fac. ID No. 8625492, 95627

- 5112 West US 92 Plant City
- Concern(s): Petroleum, Solid Waste

During site reconnaissance this facility was observed as a BP retail fuel station and Dominguez Tire Repair with automotive service bays located approximately 40 feet north of the project corridor. One “off-road diesel” fuel AST (approximately 15,000-gallons) was observed near the north property boundary, approximately 120 feet north of the project corridor. No obvious monitor wells were noted. This facility reportedly had a total of seven (7) fuel storage tanks. Four (4) tanks were removed in 2008: 3 unleaded gasoline USTs (3x15,000-gallons) and 1x15,000-gallons diesel. Storage tanks currently in service include: 1x15,000-gallons Kerosene AST, 1x20,000-gallon unleaded gasoline UST and 1x20,000-gallons diesel fuel UST. A total of four (4) discharges were reported: discharge date September 11, 1988 (quantity & type not reported) with NFA dated December 22, 1992; diesel fuel discharge date January 26, 1995 with cleanup not required (quantity not reported); diesel fuel discharge date March 1, 2001 with cleanup not required (quantity not reported); and discharge date October 9, 2001 with cleanup not required (quantity and type not reported). According to the GeoSearch report Dominguez Tire Repair is a registered waste tire collector. This facility was identified as Site 80 in the Final Preliminary Engineering Report dated February 1994 and was given a potential contamination risk rating of “High” for petroleum concerns. Based on distance, a history of discharges and the potential for residual petroleum constituents, this facility is given a potential contamination risk rating of **“Medium.”**

Site No. 82 - Jabo's Broadway Tires (former Fina-Hahn Service), Fac. ID No. 8624810

- 3502 West Baker Street Plant City
- Concern(s): Petroleum, Solid Waste

During site reconnaissance this facility was observed as an active commercial tire business. According to the GeoSearch report, this facility had a total of four (4) registered 4,000-gallon USTs (leaded and unleaded gasoline). According to Abandoned Tank Restoration Program application dated August 7, 1991 were all removed in February 1990. The GeoSearch report also indicated one (1) discharge dated August 12, 1991 did not require cleanup. This facility was identified as Site 163 in the Final Preliminary Engineering Report dated February 1994 and was given a potential contamination risk rating of “High” for petroleum concerns. Based on distance, active auto repair and the potential for residual petroleum constituents, this facility is given a potential risk rating of **"Medium."**

Site No. 83 - Sunoco (former Plant City Foodmart), Fac.ID No. 8625046

- 3501 West Baker Street Plant City
- Concern(s): Petroleum

During site reconnaissance this facility was observed as Sunoco, an active retail fuel station. The tank farm and pump island were observed approximately 10 feet south of the project corridor. According to the GeoSearch report this facility has a total of eight (8) registered unleaded gasoline USTs. Two (2) USTs (20,000-gallons, 8,000-gallons) remain in-service. Six (6) USTs (1x15,000-gallons, 1x4,000-gallons and 4x3,000-gallons) were removed in 1998 and 2013. Two (2) discharges were reported: discharge dated December 29, 1988, and discharge dated October 29, 1988 with no cleanup required. According to the Annual Natural Attenuation Report dated December 23, 2015 found on the OCULUS database, CTLs have been met and remediation is nearly complete. The report recommended two (2) more sampling events to request an SRCO. This facility was identified as Site 64 in the Final Preliminary Engineering Report dated February 1994 and was given a potential contamination risk rating of “Medium” for petroleum concerns. Based on distance, active status, and the ongoing cleanup status, this facility is given a potential contamination risk rating of **"Medium."**

Site No. 91- Universal Auto (former Hot Spot/Petrol Mart), Fac. ID No. 8735708

- 2009 West Baker Street Plant City
- Concern(s): Petroleum

During site reconnaissance this facility was observed as Universal Auto Sales with a maintenance/service bay located approximately 40 feet south of the project corridor. No obvious monitor wells were observed at or near this facility, however much of the property was obscured with vehicles. According to the GeoSearch report this facility formerly maintained seven (7) USTs: 2 leaded gasoline (1x4,000-gallons and 1x3,000-gallons) and 5 unleaded gasoline (2x3,000-gallons, 1x4,000-gallons 2x10,000-gallons). Four (4) of the tanks were removed in 1990 and the remaining USTs were removed in 2006. A DRF dated January 24, 1990 was filed soil contamination discovered during tank removal. This facility was issued a score of 10 in 2013. A Notice of Funding Availability for Assessment was issued on September 21, 2015. This facility was identified as Site 48 in the Final Preliminary Engineering Report dated February 1994 and was given a potential contamination risk rating of “High” for petroleum concerns. Based on proximity and regulatory status, this facility is given a potential contamination risk rating of **“Medium."**

Site No. 92 - Fulltime Auto (former Father & Son Garage), Fac. ID No. 8624940

- 1302 East Baker Street Plant City
- Concern(s): Petroleum, Hazardous Materials

During site reconnaissance this facility was observed as Fulltime Auto, an active automotive repair facility and used car lot. A hydraulic lift was observed on the east side of the building, and several monitor wells were observed on-site. According to the GeoSearch report this facility formerly maintained four (4) USTs (560-gallon unknown contents, two (2) 2,000-gallon unleaded gasoline, and 8,000-gallon leaded gasoline). All four (4) storage tanks were reportedly removed in August 1992. Contamination was discovered March 28, 1991 and remedial action ensued. AN NFA was issued for the discharge September 6, 1996. This facility was identified as Site 45 in the Final Preliminary Engineering Report dated February 1994 and was given a potential contamination risk rating of “High” for petroleum concerns. Based on distance and historic use as a gas station and auto repair facility with potential for residual petroleum impacts, this facility is given a potential contamination risk rating of **"Medium."**

Site No. 94 - Brown's Paint/Auto (former Thermal Storage Eqpt.)

- 1306 East Baker Street
- Concern(s): Petroleum

During site reconnaissance, this facility was observed as Brown's Paint, Body and Auto with automotive service bays located along the west side of the facility. No obvious fuel storage tanks, hazardous materials or monitor wells were noted. This facility was identified as Site 42 in the Final Preliminary Engineering Report dated February 1994 and was given a potential contamination risk rating of "Medium" for petroleum concerns. Based on distance and the current use as an automotive service and paint shop, this facility is given a potential contamination risk rating of **"Medium."**

Site No. 95 - Norma's Ybor Sandwich Shop, Fac. ID No. 9400702

- 1307 (formerly 1305) East Baker Street Plant City
- Concern(s): Petroleum

During site reconnaissance this facility was observed as Norma's Ybor City Cuban Sandwich Shop. No obvious fuel storage tanks or hazardous materials were noted. One (1) monitor well and numerous core locations were noted at this facility. According to the GeoSearch report this facility formerly maintained four (4) USTs: 3 unleaded gasoline (1x4,000-gallons, 1x1,000-gallons and 1x550-gallons) and 1x300-gallons kerosene. All four (4) tanks were removed in June 1993. A DRF was filed June 28, 1993 due to soil contamination discovered during tank removal. According to the site map included in the Health and Safety Plan dated July 10, 2015, the former UST and dispenser areas are located within the project corridor. No SRCO has been issued for this discharge. This facility was issued a score of 10 in 2013. This facility was identified as Site 43 in the Final Preliminary Engineering Report dated February 1994 and was given a potential contamination risk rating of "Medium" for petroleum concerns. Based on distance and on-going cleanup status, this facility is given a potential contamination risk rating of **"Medium."**

Site No. 98 - Elite Auto Collision, EPA ID No. FLR000108266

- 1313 East Baker Street Plant City
- Concern(s): Hazardous Waste

During site reconnaissance this facility was observed as Elite Auto Collision with automotive service/maintenance bays located approximately 40 feet south of the project corridor. According to the GeoSearch report this facility was formerly registered as a LQG beginning May 11, 2004 and is currently registered as a CESQG. No code violations or enforcements have been reported. Based on the historic and current use as an automotive service shop, this facility is given a potential contamination risk rating of **"Medium."**

Site No. 99 - Eric's Auto Air & Elec. (former Allen Dodd's Auto Collision),
EPA ID No. FLR000047209

- 1410 East Baker Street Plant City
- Concern(s): Hazardous Waste

During site reconnaissance this facility was observed as Eric's Auto Air & Electric, Inc. with maintenance/service bays abutting the project corridor. According to the GeoSearch report this facility was formerly registered as a LQG beginning August 6, 1998 and is currently registered as a CESQG. No discharges, major code violations or enforcements have been reported. This facility was identified as Site 35 in the Final Preliminary Engineering Report dated February 1994 and was given a potential contamination risk rating of "Medium" for petroleum concerns. Based on proximity to maintenance/service bays and historic use as an auto repair shop, this facility is given a potential contamination risk rating of **"Medium."**

Site No. 100 - Dykstra Construction (former Big "E" Auto Parts)

- 1409 East Baker Street Plant City
- Concern(s): Petroleum, Hazardous Waste

During site reconnaissance, this facility was observed as Dykstra Construction with generators, pumps and mobile storage trailers located approximately 60 feet south of the project corridor. This facility was identified as Site 36 in the Final Preliminary Engineering Report dated February 1994 and was given a potential contamination risk rating of "Medium" for petroleum and hazardous materials concerns. Based on site observations and distance, this facility is given a potential contamination risk rating of **"Medium."**

Site No. 101 - Alert Tire Service, Fac. ID No. 96272

- 1505 East Baker Street Plant City
- Concern(s): Solid Waste

During site reconnaissance this facility was observed as Alert Tire Service, Inc. with maintenance/service bays approximately 30 feet south of the project corridor. According to the GeoSearch report this facility is an active waste tire collector. This facility was identified as Site 33 in the Final Preliminary Engineering Report dated February 1994 and was given a potential contamination risk rating of "Medium" for petroleum concerns. Based on the historic and current use as an automotive service shop, this facility is given a potential contamination risk rating of **"Medium."**

Site No. 104 - Jabo's Car and Truck Tire Center, EPA ID No. FLD984185959

- 1601 East Baker Street Plant City
- Concern(s): Hazardous Waste

During site reconnaissance this facility was observed as Jabo's Car and Truck Tire Center with maintenance/service bays approximately 40 feet south of the project corridor. According to the GeoSearch report this facility was formerly registered as a SQG beginning December 19, 1990 and is currently registered as "not a generator" of hazardous waste. No code violations or enforcements are listed. This facility was identified as Site 31 in the Final Preliminary Engineering Report dated February 1994 and was given a potential contamination risk rating of "High" for petroleum concerns. Based on distance and the historic use as an automotive service shop, this facility is given a potential contamination risk rating of **"Medium."**

Site No. 105 - Suncoast Comm. Health Center (former Service Station), Fac. ID No. 8625249 Brownfields ID No. 111643

- 1602 East Baker Street Plant City
- Concern(s): Petroleum

During site reconnaissance this facility was observed as Suncoast Community Health Center. No obvious monitor wells, storage tanks or hazardous materials were observed. According to the GeoSearch report this facility is an EPA Brownfields site encompassing 0.24 acres. According to the GeoSearch report this facility has a total of four (4) registered USTs: three (3) 3,000-gallon unleaded gasoline USTs installed in 1964 and one (1) 10,000-gallon unleaded gasoline UST installed in 1979. All four (4) tanks were reportedly removed in August 2010. A total of two (2) discharges were reported: discharge dated December 19, 1988, with site assessment on-going and a score of 26 issued in 2008; discharge dated July 23, 1990 with reportedly no cleanup required. This facility was identified as Site 30 in the Final Preliminary Engineering Report dated February 1994 and was given a potential contamination risk rating of "High" for petroleum and hazardous materials concerns. Based on distance and a history of discharges, this facility is given a potential contamination risk rating of **"Medium."**

Site No. 108 - Jarrett Scott Ford (former Circle M #6) , Fac. ID No. 8509080

- 1904 East Baker Street Plant City
- Concern(s): Petroleum

During site reconnaissance this facility was observed as Jarrett Scott Ford, an active commercial car lot. Maintenance bays are located approximately 80 feet north of the US 92 project corridor. According to the GeoSearch report, this facility had a total of six (6) USTs: 4 unleaded gasoline (3x4,000-gallons & 1x6,000-gallons), 1x550-gallons diesel, and 1x370-gallons waste oil. All six (6) tanks were reportedly removed in 1995 and 1996. A total of two (2) discharges were reported: Discharge date January 14, 1993 with site assessment on-going, score 30, rank 6627; and discharge date January 11, 1995 with cleanup not required (quantity & type not reported). The Task 2-Interim Report-Addendum 5 dated May 5, 2015 included a map which indicated groundwater petroleum impacts within and abutting north side of the US 92 project corridor. See excerpts in **Appendix I.** This facility was identified as Site 25 in the Final Preliminary Engineering Report dated February 1994 and was given a potential contamination risk rating of “High” for petroleum concerns. Based on proximity and documented petroleum impacts, this facility is given a potential contamination risk rating of **"High."**

Site No. 109 - Jarrett Scott Ford (former Davis Ford), Fac. ID No. 8627930
EPA ID No. FLD981745839

- 2000 East Baker Street Plant City
- Concern(s): Petroleum, Hazardous Waste

During site reconnaissance this facility was observed as Jarrett Scott Ford, an automobile dealership with on-site repair and painting facilities. According to the GeoSearch report, this facility had a total of two (2) registered USTs (500-gallon waste oil, 1,000-gallon leaded gasoline), both removed in April 1992. No discharges were identified. Based on a map included with the tank registration for dated March 17, 1986, found on the OCULUS database the tanks were formerly located approximately 50 feet north of the US 92 project corridor. Additionally, this facility was formerly registered as a LQG, and is currently registered as a CESQG as of January 30, 2015. Based on proximity to service bays/former USTs and active status, this facility is given a potential contamination risk rating of **"Medium."**

Site No. 110 - Team Fishel (former Plant City Steel), FDEP Waste Cleanup COM_133019
Fac. ID No. 8625271, EPA ID No. FLD984225649 & FLTMP9203179

- 2004-2020 East US 92 Plant City
- Concern(s): Hazardous Waste, Petroleum

During site reconnaissance this facility was observed as Team Fishel, a utility construction services company. Approximately four (4) structures are located on-site within the US 92 project corridor. A portion of one (1) structure was located within the Park Road project corridor. A railroad track spur enters the facility from the southern boundary. Company (Team Fishel) trucks, equipment and supplies, including transformers were stored and parked at this facility. The northwest area, approximately 60 feet east of Park Road, was observed as a concrete pad used as an electricity transformer storage area (over 50 transformers). According to the GeoSearch report, this facility has a total of six (6) registered USTs, reportedly installed in the 1960s and removed from the site (no dates for 5; one removed in 1988): four (4) diesel (2x4,000-gallon, 1x2,000-gallon, 1x6,000-gallon) and two (2) leaded gasoline (1,000-gallon, 2,000-gallon). Additonally, this facility was formerly registered as a LQG, and is currently registered as a CESQG since June 23, 2011. The CAR dated February 1997 indicated multiple contaminated areas and a former gas station located in the southeastern portion of this property. An SRCO was issued for this facility (COM_133019) on November 3, 2014. A Declaration of Restrictive Covenant dated March 13, 2015 indicated this facility was developed as a steel fabricating facility in the 1940s with a gas station also located at this facility. Six (6) USTs were located at this facility. TRPH, arsenic and lead were present in the

soils at various locations throughout the property. Ethylbenzene was identified in groundwater above the GCTL, but below the NADC. The groundwater exceedence (MW-14R, 12 feet bls) was identified north of the structures in the northern portion of the property, approximately 320 feet east of the Park Road project corridor. See excerpts in **Appendix I.** Based on the Park Road interchange alignment (Alternative A) provided by the client (April 20, 2015), both the soil and groundwater exceedence areas appear to be within or near the proposed roadway alignment for the Park Road interchange. See Figure in **Appendix J**. This facility was identified as Site 24 in the Final Preliminary Engineering Report dated February 1994 and was given a potential contamination risk rating of "High" for petroleum concerns. Based on proximity, the historic use as a steel manufacturing company, gas station, both with documented soil and groundwater CTL exceedences, use by Team Fishel as a transformer storage and possibly treated wood utility pole storage facility and use of a railroad track on-site, this facility is given a potential contamination risk rating of **"High."**

Site No. 114 - CSX Railroad

- Hillsborough County
- Concern(s): Herbicides, Pesticides

During site reconnaissance, the CSX railroad track was observed crossing the Park Road project corridor. Historically railroads used arsenic based pesticides/herbicides for vegetation and weed control along its corridors. Additionally, the use of petroleum based and creosote compounds were used to preserve railroad ties. Based on proximity and possible impacts from historic use of pesticides, herbicides, and wood preservatives, this facility is given a potential contamination risk rating of **"Medium."**

Site No. 122 - Dolphin Tanker Systems

- 2550 E. US 92 Plant City
- Concern(s): Petroleum & Hazardous Materials

During site reconnaissance, this facility was observed as Dolphin Tanker Systems, a parts dealer for water tankers. An office trailer and the southern portion of a maintenance bay were located on-site within the project corridor. No obvious maintenance facility, fuel storage tanks or hazardous materials were noted from vantage points along the project corridor. However, petroleum products and hazardous wastes are typically located at maintenance facilities. This facility was not identified in the GeoSearch report, FDEP MapDirect database or FDOT ETDM database. Based on historic use as a maintenance facility on-site, this facility is given a potential contamination risk rating of **"Medium."**

Site No. 124 - Broke & Poor Surplus Building Materials

- 2670 E. US 92 Plant City
- Concern(s): Petroleum & Hazardous Materials

During site reconnaissance, this facility was observed as Broke and Poor, a surplus building materials facility. No obvious maintenance facility, fuel storage tanks or hazardous materials were noted within the project corridor ROW. Three (3) buildings were located within the project corridor. Former industrial structures were located north of the project corridor. This facility was not identified in the GeoSearch report, FDEP MapDirect database or FDOT ETDM database. Based on site observations, former use apparently as an unregulated industrial site, and potential for petroleum and hazardous waste impacts, this facility is given a potential contamination risk rating of **"Medium."**

Site No. 126 – CEMEX, Fac. ID No. 8625077, Toxic Release ID No. 3356WPLNTC268US

- 2680 East US 92 Plant City
- Concern(s): Petroleum, Lead compounds

During site reconnaissance this facility was observed as an active cement plant. The GeoSearch report lists five (5) former storage tanks: 1x1,000-gallon heating oil AST, 1x1,000-gallon unleaded gasoline UST, 1x2,000-gallon diesel fuel UST, 1x2,000-gallon diesel fuel AST and 1x8,000-gallon diesel fuel AST. Currently maintained on-site is 1x10,000-gallon diesel fuel AST. A discharge of unknown quantity and type occurred on March 22, 1990. Cleanup was completed and an SRCO was issued November 22, 2005. A second discharge was noted as occurring on May 17, 1990. According to the Natural Attenuation Monitoring Report dated May 2015 the most recent groundwater sampling event occurred on May 23, 2015. Laboratory analytical results indicated no GCTL exceedances and An NFA was recommended. See excerpts in **Appendix I.** This facility was identified as Site 18 in the Final Preliminary Engineering Report dated February 1994 and was given a potential contamination risk rating of "High" for petroleum concerns. Based on distance, a history of discharges and potential residual petroleum constituents within the project corridor, this facility is given a potential contamination risk rating of **"Medium."**

Site No. 133 - Stoneworks of Tampa (former Lord Label /Parker Warehouses), Fac. ID No. 8944883, EPA ID No. FLD982084659

- 3404-3410 E. US 92 Plant City
- Concern(s): Petroleum & Hazardous Waste

According to information found on the Hillsborough County Property Appraiser database, this parcel address is 3404 US 92, owned by Helton Property Holdings, LLC since March 5, 2014. During the site reconnaissance, three (3) addresses and businesses were identified: 3404-Stoneworks of Tampa (home improvement materials), 3404-Neyra Pavement Products, 3406-Florida Baseball Heaven (instructional academy). The southern edge of both buildings appears to be located within the project corridor. A septic system was observed near the southwest corner of the east building, apparently within the project corridor. The GeoSearch report lists this facility (Lord Label & Mfg. Co. - 3410) as a registered "non-generator" of hazardous waste in 1990 and 2011. The Site Inspection Report dated May 25, 1985, found on the OCULUS database indicated two (2) discharges of ink residue located on the east side of the building; one (1) area approximately 20 feet north of the project corridor; and one (1) area approximately 70 feet north of the project corridor. An FDEP Consent Order was issued on September 14, 1989 regarding hazardous waste violations and groundwater contamination assessment actions associated with the ink residue discharges at this facility. A correspondence letter addressed to FDEP dated November 12, 1991 indicated that the contaminated soil did not warrant removal due to being classified as non-hazardous following soil laboatory analysis and recommended that on-site remediation be conducted by soil tilling. An FDEP letter issued on June 26, 1992 stated "Based upon the information submitted it appears that although some residual contamination is present, it does not warrant further remediation" and the case was closed. According to the GeoSearch report, Parker Warehouses (3406 US 92) has a total of two (2) 750-gallon kerosene USTs reportedly removed in 1992. Based on a sketch included in the Preliminary Contamination Assessment Plan Addendum dated December 21, 1990 the closest UST was located approximately 60 feet north of the project corridor on the east side of the east building. Ink stains were also noted on the east side of the building beginning approximately 20 feet north of the project corridor. See excerpts in **Appendix I**. The FDEP indicated they had no TANK files for this facility. Files provided by the EPC did not include a map or sketch of the tanks or facility. The EPC requested a tank closure assessment report but never received the report. The GeoSearch report indicated a discharge was reported on December 14, 1988 but indicated no cleanup was required. This facility was identified as Site 14 in the Final Preliminary Engineering Report dated February 1994 and was given a potential contamination risk rating of "High" for petroleum concerns. Based on proximity and possibly

residual petroleum or hazardous materials, this facility is given a potential contamination risk rating of **"Medium."**

Site No. 135 - R & W Auto Sales (former Country Corner), Fac. ID No. 8625774

- 3604 East US 92 Plant City
- Concern(s): Petroleum

During site reconnaissance this facility was observed as R & W Auto Sales Inc. No obvious storage tanks or hazardous materials were observed from vantage points along the project corridor. According to the GeoSearch report, a total of three (3) USTs (1,000-gallon and 750-gallon unleaded; and 1x1,000-gallon leaded gasoline) were removed in 1989 and 1994. Contamination was discovered during the UST closure and reported on October 18, 1994. Site cleanup activities were performed and an SRCO was issued August 21, 2013. This facility was identified as Site 11 in the Final Preliminary Engineering Report dated February 1994 and was given a potential contamination risk rating of “Medium” for petroleum concerns. Based on distance and the potential for residual petroleum contamination, this facility is given a potential contamination risk rating of **"Medium."**

Site No. 136 - County Line Road Auction (former Stansfield Prop.), Fac. ID No. 9700179

- 3706 East US 92 Plant City
- Concern(s): Petroleum

During site reconnaissance this facility was observed as County Line Road Auction, an automobile auction facility. One (1) building appeared to be located within the project corridor. A maintenance bay was located in the center of the building. According to the GeoSearch report this facility has a total of two (2) 1,000-gallon USTs (unleaded gasoline and diesel) removed in 1996. There are no reported discharges for this facility. A No Further Action letter dated February 3, 1997, found on the OCULUS database was issued by the EPCHC. Based on a sketch found in the Tank Closure Assessment dated January 27, 1997 provided by the EPC, the tank farm was located on the south side of the building, within the project corridor. The FDEP indicated no files were found regarding this facility. Based on proximity, historic use as an auto repair shop and former USTs located on-site, this facility is given a potential contamination risk rating of **"Medium."**

Site No. 138 - Vacant Lot (former Toms Auto Repair) , Fac. ID No. 8840669 & 96252

- 3801 US 92, Plant City
- Concern(s): Petroleum, Solid Waste

During site reconnaissance this facility was observed as grassy, vacant land. According to the GeoSearch report this facility has a total of three (3) registered USTs installed in 1953 and removed in 1985 (2x500-gallon leaded gasoline, 1x500-gallon kerosene). One (1) discharge, dated April 26, 1988 was issued an SRCO on April 23, 2012. According to the site map included in the Remedial Action PARM Report dated August 2011 formerly contaminated monitor wells were located within the project corridor both north and south of US 92. This facility is also listed as a former tire collector. This facility was identified as Site 6 in the Final Preliminary Engineering Report dated February 1994 and was given a potential contamination risk rating of “High” for petroleum concerns. Based on distance and the potential for residual petroleum constituents, this facility is given a potential contamination risk rating of **"Medium."**

Site No. 139 - GTO Auto Sales

- 3808 E. US 92 Plant City
- Concern(s): Petroleum & Hazardous Materials

During site reconnaissance, this facility was observed as an auto sales and service facility. The office and maintenance area was located within the project corridor. No obvious fuel storage tanks or hazardous materials were noted. This facility was not identified in the GeoSearch report, FDEP MapDirect database or FDOT ETDM database. Based on automotive service on-site, this facility is given a potential contamination risk rating of **"Medium."**

Site No. 140 - T-R Drum, 10006157498, FLR000034041, AIRS 1002125

3910 US East US 92 Plant City

Concern(s): Petroleum & Hazardous Waste

During site reconnaissance this facility was observed as T-R Drum, an active metal and plastic drum reconditioning facility. An office, covered parking area and the southern portion of a larger building are located within the project corridor. According to the GeoSearch report this facility was formerly considered a LQG, and as of December 12, 2014 is considered a CESQG. This facility was identified as Site 4 in the Final Preliminary Engineering Report dated February 1994 and was given a potential contamination risk rating of "High" for petroleum concerns. Based on proximity and the nature of operations, this facility is given a potential contamination risk rating of **"Medium."**

Site No. 142 - Fasson Truck Parts

- 4350 East US 92, Plant City
- Concern(s): Petroleum & Hazardous Materials

During site reconnaissance, this facility was observed as an asphalt parking area with a former truck service/parts facility, possibly a junk/scrap yard and commercial office building farther north. No obvious fuel storage tanks, hazardous materials or monitor wells noted. This facility was identified as Site 1 in the Final Preliminary Engineering Report dated February 1994 and was given a potential contamination risk rating of "High" for petroleum concerns. Based on historic use as an automotive service facility, this facility is given a potential contamination risk rating of **"Medium."**

Site No. 143 - Unlimited Cars & Trucks

- 201 County Line Rd.
- Concern(s): Petroleum & Hazardous Materials

During site reconnaissance, this facility was observed as an auto sales and repair facility. One (1) large AST was observed approximately 110 feet west of the project corridor. A large building is located approximately 30 feet west of the project corridor. This facility was not identified in the GeoSearch report, FDEP MapDirect database or FDOT ETDM database. Based on distance and historic use as an automotive service facility, this facility is given a potential contamination risk rating of **"Medium."**

Site No. 145 - CSX Railroad

Polk County

Concern(s): Herbicides, Pesticides

During site reconnaissance, the CSX railroad track was observed crossing the US 92 project corridor. No obvious stains or stressed vegetation was observed during site reconnaissance. Historically railroads used arsenic based pesticides/herbicides for vegetation and weed control along its corridors. Additionally, the use of petroleum based and creosote compounds were used to preserve railroad ties. These compounds have typically been identified in the surficial soils within railroad beds tested. Based on proximity and possible impacts from historic use of pesticides, herbicides, and wood preservatives, this facility is given a potential contamination risk rating of **"Medium."**

9.0 Conclusions

Based on the risk ratings noted above, the following conclusions are made:

For the sites rated “No” for potential contamination, no further action planned. These sites have been evaluated and determined not to have any potential environmental risk to the proposed project at this time.

For sites rated “Low” for potential contamination, no further action is required at this time. These sites/facilities have the potential to impact the proposed project, but based on select variables have been determined to have low risk to it, at this time. Variables that may change the risk rating include a facility’s non-compliance to environmental regulations, new discharges to the soil or groundwater, and modifications to current permits. Should any of these variables change, additional assessment of the facilities will be conducted.

For those locations with a risk rating of “Medium” or “High”, Level 2 field screening will be conducted if it is determined during the project’s design that its construction activities could be within their vicinity. These sites have been determined to have potential contaminants, which may impact construction of the proposed improvements. A soil and groundwater sampling plan would be developed for each site, if applicable. The sampling plan would provide sufficient detail as to the number of soil and groundwater samples to be obtained and the specific analytical test to be performed. A site location sketch for each facility showing all proposed boring locations and groundwater monitoring wells would be prepared and reviewed by the DCIC for approval prior to conducting Level 2 field screening activities.

If development activities are planned in an area where groundwater pumping or excavation at or below the groundwater table is anticipated, Tierra recommends further Level 2 testing by the FDOT’s CAR contractor. Roadway Plans must have detailed notes for handling, treating and/or disposing of groundwater with contaminant levels greater than the respective GCTL, or limits set by the NPDES permit, if required. See Part 2, Chapter 22 Contamination for further details. Also, see Part 1, Chapter 12, Environmental Permits and Part 2, Chapter 20, Water Quality Impact Evaluation for guidance on NPDES permitting.

Additional information may become available or site-specific conditions may change from the time this report was prepared and should be considered prior to acquiring ROW and/or proceeding with roadway construction.

10.0 References

- Aerial photographs of Hillsborough County
  - FDOT Survey & Mapping APLUS www.dot.state.fl.us/surveyingandmapping/
  - Google Earth www.google.com/earth/
  - Hillsborough County Property Appraiser (HCPA) http://www.hcpafl.org/
  - Polk County Property Appraiser (PCPA) www.polkpa.org
  - University of Florida, Map & Imagery Library http://web.uflib.ufl.edu/maps/
  - USGS EROS Center http://earthexplorer.usgs.gov/
- FDEP, Map Direct https://www.geo-search.com/
- EPA, Envirofacts, Multi-system Database Search www.epa.gov/enviro/
- FDEP, Map Direct http://ca.dep.state.fl.us/mapdirect/
- FDEP, OCULUS Document Management System http://depedms.dep.state.fl.us/Oculus/
- FDOT Chapter 22, PD&E Manual
- Polk County Government website www.polk-county.net
- USDA, NRCS Soil Survey of Polk County, Florida, Issued May 1989
- USDA, NRCS Soil Survey of Hillsborough County, Florida, Issued May 1989
- USDA, NRCS Web Soil Survey for Polk County, Florida
- USGS, Topographic Maps
  - "Brandon, Florida" 1956, photo-revised 1987
  - "Plant City East, Florida" 1975, photo-revised 1987
  - "Plant City West, Florida" 1975, photo-inspected 1983
  - "Thonotosassa, Florida" 1974, photo-revised 1987

11.0 Limitations

Site access was often limited to off-site boundary review due to site accessibility (fences, gates, private property, etc.). This report reflects information obtained in the field and from noted resources at the time this report was completed. Additional information may become available or site-specific conditions may have changed since the time this report was prepared and should be considered prior to acquiring right-of-way and/or proceeding with roadway construction. There exists a possibility that conditions may exist within the project study area that could not be identified or were not reasonably identifiable from the information available at the time the study was conducted. Information from other sources was obtained for the evaluation of the project corridor and is believed to be accurate; however, Tierra does not warrant or guarantee the accuracy of any third party information. The methodologies of this assessment generally follow accepted practices outlined in the FDOT PD&E Manual, Chapter 22 and are not intended to be used as contamination assessments, but rather to provide planners and design professionals with information regarding existing and potential environmental conditions that could affect the project corridor.

CSER Appendix A

Potential Contamination Sites Summary Table

Potential Contamination Sites
(West to East)

Mainline Site No./ Name		GeoSearch Site No.	Facility Address	Approximate Distance & Direction from Project Corridor	Concern	Facility ID No.	Risk Rating	Comments
1	Bryan Toole Accident	137	I-4 Right of Way East of US 301 Tampa	Discharge: over 1,000 feet northwest	Petroleum	Registry ID No. 110037315633	No	This discharge (no type or quantity provided) was identified in the GeoSearch report. Tierra requested information regarding this discharge from the Florida Department of Environmental Protection (FDEP) and Environmental Protection Commission of Hillsborough County (EPCHC). Tierra received an email and applicable information from EPCHC on September 4, 2015. According to the EPCHC Complaint Form dated December 9, 1996, a vehicle accident occurred on the I-4 eastbound ROW under the US 92 overpass on December 6, 1996, which resulted in the release of approximately 50 gallons of diesel fuel onto I-4 ROW. The complaint form indicated that FDEP staff was notified, cleanup was performed, and EPCHC's file was closed as of December 9, 1996. Tierra received an email from the FDEP on June 15, 2015 indicating no information was found regarding this discharge. Based on distance, this discharge is given a potential contamination risk rating of "No."
2	Stepps Towing	134	9602 East US 92 Tampa	8,000-gallon in-service diesel AST 70 feet north; and former 900-gal. waste oil AST and dispenser area 100 feet north	Petroleum	Fac. ID No: 9502640	Medium	According to the GeoSearch report this facility has a total of two (2) registered ASTs: one (1) 8,000-gallon diesel installed in 1995 and is listed as in-service; and one (1) former 900-gallon, waste oil AST installed in 2009. During site reconnaissance this facility was observed as Stepps Towing Service. No obvious monitor wells were observed at or near this facility and one (1) AST was observed approximately 70 feet north of the project corridor. The Closure Assessment Report (CAR) dated June 2010, found on the OCULUS database indicates that one (1) 900-gallon used oil Aboveground Storage Tank (AST) was removed April 23, 2010. Laboratory analytical results indicated no soil or groundwater samples exceeded FDEP Cleanup Target Levels (CTLs). A total of three (3) discharges were identified in the GeoSearch report. The discharge dated January 2, 1996 required no cleanup. The discharges dated September 13, 1997 and March 14, 1998 were both issued No Further Action (NFA) on May 23, 2002. Based on the Initial Remedial Action (IRA) report dated April 20, 1998 found on the OCULUS database, a diesel fuel discharge of less than 25 gallons occurred at the fill port near the north end of the 8,000-gallon AST as a result of overfilling. See excerpts in CSER Appendix I. Based on the distance, a history of discharges and the active status, this facility is given a potential contamination risk rating of "Medium."
3	Florida Store Fixtures (former Ross Prop./Amresco)	161	9605 East Hillsborough Avenue Tampa	Abutting south	Storage tanks, Hazardous Waste	EPA ID: FLTMP9304027 Fac. ID No. 8624804	Low	According to the GeoSearch report, Amresco Institution had one (1) registered leaded gasoline UST installed in 1971 and removed in 1993. According to the Tank Removal and Closure Assessment Report dated July 23, 1993 provided by the EPCHC, the former UST was located approximately 180 feet south of the project corridor and a No Further Assessment order was issued on November 16, 1993. The former Ross Property was identified on the the Resource Conservation and Recovery Act (RCRA) database for being a identified as a Large Quantity Generator (LQG) of hazardous waste in 1993 and a Conditionally Exempt Small Quantity Generator (CESQG) in 2011. This facility (The Ross Co.) was identified as Site 201 in the Final Preliminary Engineering Report dated February 1994 and was given a potential contamination risk rating of "High" for possible petroleum impacts (tank status was unknown in 1994). Based on distance and regulatory status, this facility is given a potential contamination risk rating of "Low."
A1	Agriculture (groves/crops)	N/A	Hillsborough County	Abutting south	Herbicides, Pesticides, Petroleum	NA	Low	This site was identified as former groves/crops during review of historic aerial photographs. During site reconnaissance, this site was observed as a facility/site which has since been redeveloped. No pole barns/storage areas, mix/load areas, fuel storage tanks or hazardous materials were noted. Based on soils likely removed and/or blended during redevelopment activities, therefore mitigating potential impacts, this site is not considered significant potential contamination concern. Based on the mitigation of potential herbicide and pesticide impacts, this site is given a potential contamination risk rating of "Low."
4	Miguel's Auto Repair (former J.D. Road & Tire Service)	N/A	9802 East US 92 Tampa	Abutting north	Petroleum, Hazardous Waste	N/A	Medium	During site reconnaissance, this facility was observed as an active auto repair facility, Miguel's Auto Repair with several structures and many vehicles on-site. Service bays were noted approximately 30 feet north of the project corridor. No obvious fuel storage tanks or monitor wells were observed at or near this facility. This facility was not identified in the GeoSearch report, FDEP MapDirect database or FDOT ETDM database. This facility was identified as Site 192 in the Final Preliminary Engineering Report dated February 1994 and was given a potential contamination risk rating of "Medium" for hazardous materials/waste (no tanks). Based on the distance, and historic auto repair activities with potential impacts from automotive fluids, this facility is given a potential contamination risk rating of "Medium."
5	Tampa Auto Remarketing (former Priced-Rite Auto Sales)	N/A	9811 East US 92 Tampa	Abutting south	NA	NA	Low	During site reconnaissance this facility was observed as Tampa Auto Remarketing, an RV and automobile storage or sales yard. No storage tanks, hazardous materials or repair services were noted. This facility was identified as Site 189 in the Final Preliminary Engineering Report dated February 1994 and was given a potential contamination risk rating of "Medium" for hazardous materials/waste (no tanks). Based the use as automobile/RV sales facility, and lack of regulatory files, this facility is given a potential contamination risk rating of "Low."

Potential Contamination Sites
(West to East)

Mainline Site No./ Name		GeoSearch Site No.	Facility Address	Approximate Distance & Direction from Project Corridor	Concern	Facility ID No.	Risk Rating	Comments
A2	Agriculture (groves/crops)	N/A	Hillsborough County	On-site and abutting north	Herbicides, Pesticides, Petroleum	NA	Low	This site was identified as former groves/crops during review of historic aerial photographs. During site reconnaissance, this site was observed as a facility/site which has since been redeveloped. No pole barns/storage areas, mix/load areas, fuel storage tanks or hazardous materials were noted. Based on soils likely removed and/or blended during redevelopment activities, therefore mitigating potential impacts, this site is not considered significant potential contamination concern. Based on the mitigation of potential herbicide and pesticide impacts, this site is given a potential contamination risk rating of "Low."
6	Citgo (former N & R Express)	60	5320 Falkenburg Rd. Tampa	Nearest formerly contaminated tank farm: within ROW	Petroleum	Fac. ID No. 8624968	Medium	During site reconnaissance, this facility was observed as an active Citgo/QuickMart, with the tank farm observed on-site and along the south side of the project corridor; and the pump island was observed approximately 10 feet south of the project corridor. One (1) monitor well was observed abutting the project corridor. The GeoSearch report indicates three (3) 8,000-gallon unleaded gasoline USTs were installed on July 1, 1982 and were replaced by three (3) 10,000-gallon unleaded fuel USTs on September 1, 1998 (same location). Additionally, according to the GeoSearch report, one (1) discharge of unknown type and quantity was reported on February 4, 1987. According to the Discharge Notification Form (DNF) dated July 20, 1988 found on the OCULUS database, petroleum constituents related to the 1987 discharge were identified in at least two (2) on-site monitor wells (MW-2 and MW-3). The quantity, type and source of the discharge were not identified on the DNF. A site map included in the CAR dated August 1990 depicted MW-2 and MW-3 on the south side of the tank farm, approximately 20 feet south of the project corridor. In addition, the CAR depicts MW-7, MW-8, and MW-10 to be within the ROW. The SAR dated March 26, 1999 detailed the sampling of temporary monitor wells (TMWs) on-site. TMW-1 located in the northeast corner of the tank farm, and TMW-3 located within the project corridor indicating contamination was present, however the levels were below FDEP Groundwater Cleanup Target Levels (GCTLs). An SRCO was issued on April 27, 1999. This facility was identified as Site 182 in the Final Preliminary Engineering Report dated February 1994 and was given a potential contamination risk rating of "Medium" for petroleum concerns. Based on distance and possible residual petroleum product impacts within the project corridor, this facility is given a potential contamination risk rating of "Medium."
7	JD Trucking	124	5318 Falkenburg Rd. Tampa	120 feet south	Petroleum	GSID# & NRC ID#:: 447933	Low	According to the GeoSearch report an anonymous caller reported a JD Trucking dump truck pressure washing dirt/grease off of a truck. It was estimated that less than one (1) gallon of grease/oil was released. Based on the distance and quantity of this discharge this facility is given a potential contamination risk rating of "Low."
8	Rollercoat Industries, Inc.	N/A	10135 East US 92 Tampa	Abutting south	Hazardous Waste	EPA ID No. FLD982174104; Site No. 49808	Low	During site reconnaissance this facility was observed as Rollercoat Industries, Inc., a rubber and polyurethane printer roller production company. According to the FDEP Map Direct database this facility is registered as a SQG. Minor code violations (one waste oil drum stored without containment and lack of a hazardous waste log) were reported but no enforcements were reported. The violations were corrected and the facility is reportedly in compliance with FDEP regulations. No stained soil or stressed vegetation was noted. A 2010 Site Inspection Report by the FDEP indicated this facility is on septic system. No discharges were noted at the time of the FDEP inspection. The Hillsborough County Property Appraiser database indicates this facility was built in 1986. Based on the lack of major violations or discharges this facility is given a potential contamination risk rating of "Low."
9	Gulf Coast Signs	N/A	10311 Old Hillsborough Ave. Tampa	120 feet south	Hazardous Waste	EPAID: FLR000098715	Low	The FDEP issued a Warning Letter on June 24, 2003 based on a FDEP hazardous waste site inspection conducted on May 27, 2003. Violations were noted and recommendations were made for laboratory analytical testing poor storage and disposal of hazardous wastes generally located south of the building. Based on distance, this facility is given a potential contamination risk rating of "Low."
10	East Lake Towing (former My Lady Trucking)	127	10320 East US 92 Tampa	Abutting north	Petroleum	Fac. ID No. 9805929	Low	During site reconnaissance, this facility was observed as East Lake Towing and Transport. According to the GeoSearch report this facility on the LUAST database. A discharge (unknown type and quantity) is dated October 31, 1990 and an SRCO was issued September 8, 1992. No tanks, hazardous materials or monitor wells were identified during site reconnaissance. Tierra contacted the EPCHC and the FDEP on January 25, 2016 for information regarding this facility. The FDEP indicated no files were found. Based on the Preliminary Contamination Assessment Report dated July 1992, obtained from the EPCHC, the former AST and septic tank/drainfield locations were approximately 500 feet north of the project corridor. Based on distance and regulatory status, this facility is given a potential contamination risk rating of "Low."

Potential Contamination Sites
(West to East)

Mainline Site No./ Name		GeoSearch Site No.	Facility Address	Approximate Distance & Direction from Project Corridor	Concern	Facility ID No.	Risk Rating	Comments
11	Accent Marine	28	10414 East US 92 Tampa	Former tank locations: 170 feet north	Petroleum	Fac. ID No. 9201893	Low	During site reconnaissance, this facility was observed as Accent Marine. The GeoSearch report indicates this facility formerly maintained two (2) 2,000-gallon USTs (vehicular diesel fuel and unleaded gasoline) in the northeast area of the subject property, removed on April 6, 1992. A DRF was filed May 6, 1992 following soil OVA readings taken during tank removal. The most recent soil and groundwater samples performed in December 1994, detailed in the Limited Contamination Assessment Report (LCAR) dated February 3, 1995, indicated no soil or groundwater lab test results exceeding state Soil Cleanup Target Levels (SCTLs) or GCTLs. No further site assessment was performed and an SRCO was issued July 20, 1995. Based on distance and regulatory status, this facility is given a potential contamination risk rating of "Low."
12	Stein's Auto Graveyard (former Randy Tyler)	102	10611 East US 92 Tampa	Within ROW	Petroleum, Heavy Metals	Fac. ID No.96849 & 97223	Medium	The GeoSearch report lists this facility as a Solid Waste Facility (SWF) for collecting used tires. During site reconnaissance this facility was observed as Stein's Auto Graveyard, an automotive junkyard and repair facility. The Hillsborough County Property Appraiser database indicates this facility was built in 1960. The repair facility is located approximately 70 feet south of the project corridor. This facility was identified as Site 172 in the Final Preliminary Engineering Report dated February 1994 and was given a potential contamination risk rating of “High” for hazardous materials/waste and petroleum concerns. This Based on distance and potential for impacts from automotive fluids, this facility is given a potential risk rating of "Medium."
13	Samuel Coraluzzo (former Central Florida Transport/Patco)	73, 119	10613-10615 East US 92 Tampa	Within ROW & abutting south	Petroleum, unpermitted C&D Landfill	Fac. ID No. 9814378, 9801522	High	During site reconnaissance this facility was observed as Samuel Coraluzzo Co. Inc., a bulk petroleum transport facility. A repair bay/office building was located abutting south of the project corridor. According to the GeoSearch report this facility has one (1) former 10,000-gallon diesel fuel AST (installed 1999 and removed 2008) and one (1) 12,000-gallon diesel AST installed in 2008 is listed as in-service. Also, one discharge, dated August 27, 2014 (unknown source and quantity) was reported with on-going remedial action. The Site Assessment Report Addendum (SARA) dated January 14, 2015 indicated an in-service diesel fuel AST (registered under facility No. 9801522, GeoSearch database No. 119) is located in the west-central portion of this facility as well as a septic system approximately 125 feet south of the project corridor. MW-8, approximately 230 feet south of the project corridor, yielded results exceeding GCTLs when last sampled on January 8, 2015. The source of contamination was noted to be due to a truck fuel (diesel) line leak. Additionally, the SARA notes that the trucking terminal on-site was constructed in 2006 on an unpermitted Construction and Demolition (C&D) debris landfill. See excerpts in CSER Appendix I. Tierra obtained the Application for Director’s Authorization dated April 2006 from the EPCHC which included a map which depicted the majority of this property as “buried C&D materials.” Test trenches conducted in 2006 indicated solid waste, including concrete rubble, metal pipe, electrical conduit, concrete blocks, bricks, rebar, carpet, tires and wood was covered by a 2 foot bls “clay cap” and extended to 6-8 feet bls. No hazardous materials were noted in test trenches. GCTL exceedences for Iron and Total Dissolved Solids (TDS) were detected on-site in 2006. Tierra obtained the Monthly Landfill Gas Monitoring Report dated September 17, 2015 from the EPCHC. The report indicated methane concentrations above the action level of 1% were detected in VMW-3 to VMW-6, and Vent 2 and Vent 3 (generally south, west and east of existing structure). Further testing of landfill gas was recommended. See excerpts in CSER Appendix I. No SRCO has been issued as of this writing. Based on proximity, historical use as an unpermitted C&D debris landfill, documented methane gas exceedences, documented GCTL exceedences, and ongoing assessment status this facility is given a potential contamination risk rating of "High."
14	Southeast Drilling (former Jernigan Trucking)	83	10614 East US 92 Seffner	Nearest former tank location: 150 feet north	Petroleum, Hazardous Waste	Fac. ID No. 8625599 EPA ID No. FLD064665573	Low	No tanks were identified on the GeoSearch report, only one (1) discharge dated June 24, 1992 with SRCO issued on January 18, 2008. The Underground Storage Tank Closure Inspection Form dated June 10, 1992, found on the OCULUS database, notes the removal of four (4) USTs (6,000-gallon diesel fuel, 5,000-gallon diesel fuel, 4,000-gallon leaded gasoline, and 550-gallon used oil) formerly maintained on-site. Based on the Natural Attenuation Monitoring Report dated September 11, 2007 the tank location closest to the project corridor was located approximately 150 feet north of the project corridor. The site is currently registered as "not a generator" of hazardous waste. During site reconnaissance this facility was observed as Southeast Drilling Services with six (6) ASTs (apparently less than 550-gallons) approximately 250 feet north of the project corridor. Based on distance and regulatory status, this facility is given a potential contamination risk rating of "Low."
15	Infrastructure Corporation of America (ICA)	N/A	10626 East US 92 Seffner	Abutting north	Petroleum, Hazardous Waste	NA	Low	During site reconnaissance, this facility was observed as ICA, with trucks and an office. No fuel storage tanks or hazardous materials were noted during site reconnaissance. No regulatory listings were identified for this facility. Based on the nature of operations, this facility is given a potential contamination risk rating of "Low."

Potential Contamination Sites
(West to East)

Mainline Site No./ Name		GeoSearch Site No.	Facility Address	Approximate Distance & Direction from Project Corridor	Concern	Facility ID No.	Risk Rating	Comments
16	RV & Truck Clear Coating	106	10716 East US 92 Tampa	Abutting north	Hazardous Waste	EPA ID No. FLR000141176	Low	During site reconnaissance this facility was observed as an active RV sales, paint &body shop. The paint shop and maintenance facility are located approximately 120 feet north of the project corridor. According to the GeoSearch report this facility is a small quantity generator of hazardous waste. No violations or enforcements reported. Based on distance and lack of reported discharges or violations, this facility is given a potential contamination risk rating of "Low."
17	Miller Transport/Welding & Fabrication	N/A	10717 East US 92 Tampa	Abutting south	Petroleum, Hazardous Materials, unpermitted landfill	NA	Low	During site reconnaissance, this facility was observed as a grassy field with automobiles (cars, no heavy trucks/semis). No fuel storage tanks or hazardous materials were noted during site reconnaissance. One (1) possible pole barn or maintenance facility was observed approximately 200 feet south of the project corridor. No regulatory listings were identified for this facility. Based on the nature of operations, this facility is given a potential contamination risk rating of "Low."
18	A Car Lot	N/A	10805 East US 92 Seffner	Abutting south	Petroleum, Hazardous Waste	NA	Low	During site reconnaissance, this facility was observed as A Car Lot, auto sales. No fuel storage tanks or hazardous materials were noted during site reconnaissance (service bays were noted at the location on the north side of US 92). No regulatory listings were identified for this facility. Based on distance, this facility is given a potential contamination risk rating of "Low."
19	Outcast Watersports	N/A	10808 East US 92 Seffner	Abutting north	Petroleum, Hazardous Waste	NA	Low	During site reconnaissance, this facility was observed as Outcast Watersports, a boat sales and service facility. No fuel storage tanks or hazardous materials were noted during site reconnaissance. No regulatory listings were identified for this facility. The maintenance bays were located approximately 120 feet north of the project corridor. Based on distance, this facility is given a potential contamination risk rating of "Low."
20	A Car Lot	N/A	10810 East US 92 Seffner	Abutting north	Petroleum, Hazardous Waste	NA	Low	During site reconnaissance, this facility was observed as A Car Lot, auto sales and service facility. No fuel storage tanks or hazardous materials were noted during site reconnaissance. No regulatory listings were identified for this facility. The maintenance bays were located approximately 110 feet north of the project corridor. Based on distance, this facility is given a potential contamination risk rating of "Low."
21	Arrowhead Archery	1	10828-B East US 92 Seffner	Abutting north	Hazardous Waste	EPA ID No. FLD982109217	Low	During site reconnaissance this facility was observed as Arrowhead Archery Shop. The GeoSearch report lists this facility as a “not a generator” of hazardous waste. Based on the nature of this listing this facility is given a potential contamination risk rating of "Low."
22	Hood Enterprises	1	10824 East US 92 (formerly 10826) Seffner	Former tank location: 45 feet north	Petroleum	Fac. ID No. 8945137	Medium	During site reconnaissance this facility was observed as Hood Enterprises, a commercial tow truck facility. According to the GeoSearch report one (1) 2,000-gallon and three (3) 4,000-gallon unleaded gasoline USTs were installed on February 1, 1976 and removed on February 20, 1996. Contamination was discovered during tank removal and a DRF was filed February 22, 1996. Site cleanup ensued and an SRCO was issued May 15, 2014. Based on maps included in the SRCO, the former tank farm was located approximately 20 feet north of the project corridor. See excerpts in CSER Appendix I. This facility was identified as Site 163 in the Final Preliminary Engineering Report dated February 1994 and was given a potential contamination risk rating of “High” for hazardous materials/waste and petroleum concerns. Based on distance and the potential for residual petroleum products within the project corridor, this facility is given a potential contamination risk rating of "Medium."
23	Williams Rd/US 92 Contamination	N/A	Intersection of US 92 and Williams Rd. Seffner	Within ROW	Petroleum, Hazardous Waste	Site Investigation Section, Site No. 118	Medium	This contamination plume was identified on the MapDirect database. The purpose of the Groundwater Investigation Report Number 90-05, dated December 1990 was to identify the sources of chlorinated hydrocarbons (tetrachloroethene, trichloroethene, etc.) that had contaminated several potable, residential Floridan wells in the area. A network of sixteen (16) monitor wells (surficial and Floridan aquifers) was installed in the area. Three (3) sources (Hoods Exxon, U-Save (former gas station) and Williams Center) of petroleum contamination were identified at the NE, NW and SE corner of this intersection and cleanup was recommended for the petroleum contamination sites. These 3 sites are identified and further discussed in this table. Based on figures included in the report, approximately seven (7) of the sixteen (16) monitor wells were located along or within the project corridor. A total of six (6) monitor wells (MW-1, MW-5, MW-8D, MW-9D, MW-9S and MW-10D) were identified as “contaminated” in the report. However, the source of chlorinated hydrocarbons was not determined. See excerpts in CSER Appendix I. Based on the on-site location and the potential for residual impacts within the project corridor, this facility is given a potential contamination risk rating of "Medium."

Potential Contamination Sites
(West to East)

Mainline Site No./ Name		GeoSearch Site No.	Facility Address	Approximate Distance & Direction from Project Corridor	Concern	Facility ID No.	Risk Rating	Comments
24	BP-Williams No.141	61	10907 East US 92 Seffner	Within ROW	Petroleum	Fac. ID No. 8736874	High	During site reconnaissance this facility was observed as an active retail fuel station with the tank farm located within the project corridor. According to the GeoSearch report, three (3) formerly maintained 10,000-gallon unleaded gasoline USTs were removed from the site on September 1, 2009. One (1) 20,000-gallon unleaded gasoline UST, installed May 2010, is currently maintained on-site. One (1) unleaded gasoline discharge of unknown quantity occurred on November 30, 1988 and an SRCO was issued on May 13, 2011. According to the Site Assessment Report (SAR) found on the OCULUS database dated January 22, 2003, GCTL exceedances were identified in multiple monitor wells on-site. The closest contaminated monitor well, MW-12R, was located within the project corridor. This facility was identified as Site 160 in the Final Preliminary Engineering Report dated February 1994 and was given a potential contamination risk rating of “High” for petroleum concerns. Based on distance, active status with USTs on-site and the proximity of former contaminated monitor wells, this facility is given a potential contamination risk rating of "High."
25	Power Source Marine Serv.	N/A	10909 East US 92 Seffner	Within ROW	Hazardous Waste	N/A	Low	During site reconnaissance this facility was observed as Power Source Marine, an active boat sales and service facility located within the project corridor. No obvious fuel storage tanks or hazardous materials were noted. Based on review of aerial photographs, the maintenance bays appear to be located approximately 90 feet south of the project corridor. This facility was identified as Site 158 in the Final Preliminary Engineering Report dated February 1994 and was given a potential contamination risk rating of “Medium” for hazardous materials/waste concerns. Based on the lack of reported violations, petroleum products or hazardous wastes, this facility is given a potential contamination risk rating of "Low."
26	St. Joseph's Catholic Church (former Jaeb Prop.)	1	5501 Williams Rd. Seffner	Former tank location: 30 feet north	Petroleum, Hazardous Waste	Fac. ID No. 8509071	Medium	During site reconnaissance this facility was observed as Saint Joseph's Syro Malabar Catholic Church. Numerous monitor/recovery wells were noted at this facility, however none were obvious with the ROW. According to the GeoSearch report this facility had a total of two (2) 8,000-gallon USTs (leaded and unleaded gasoline) installed in 1972 and removed in 1986. One (1) discharge was reported on December 11, 1991 and an SRCO was issued November 7, 2008. Based on the Data Summary Report dated October 27, 1993, found on the OCULUS database the former tanks were located approximately 30 feet north of the project corridor. Based on distance and the potential for residual petroleum constituents this facility is given a potential contamination risk of "Medium."
27	Eastside Feed (former Waynes Custom Cars)	90	11022 East US 92 Seffner	Abutting north	Hazardous Waste	EPA ID No. FLR000020933	Low	During site reconnaissance this facility was observed as Eastside Feed and Bayside Popcorn (supplies). No obvious tanks or hazardous materials were noted. According to the GeoSearch report, this facility was listed on August 29, 1996 as "not a generator" of hazardous materials. As of August 3, 2011, this facility was listed on the No Longer Regulated RCRA Generator Facility (NLRRCRAG) database. No code violations or enforcements have been reported. Based on the lack of reported code violations and enforcements this facility is given a potential contamination risk rating of "Low."
28	Camp Knox Motel	N/A	11104 East US 92 Seffner	Within ROW & abutting north	Petroleum	N/A	Low	During site reconnaissance, this facility was observed as Camp Knox Motel. The office is located within and abutting the north side of the project corridor. No obvious fuel storage tanks, hazardous materials or monitor wells were observed at or near this facility. This facility was identified as Site 155 in the Final Preliminary Engineering Report dated February 1994 and was given a potential contamination risk rating of “Medium” for hazardous materials/waste (no tanks). This facility was not identified in the GeoSearch report, FDEP MapDirect database or FDOT ETDM database. Based on the proximity to the project corridor and potential for an underground heating oil tank, this facility is given a potential contamination risk rating of "Low.”
29	Prince Contracting (former Auto Repair)	N/A	11110 East US 92 Seffner	Abutting north	Petroleum, Hazardous Waste	N/A	Medium	During site reconnaissance, this facility was observed as Prince Contracting (construction/road builder) with an office, trucks, heavy equipment and service bays. Service bays were located approximately 80 feet north of the project corridor. No obvious fuel storage tanks, hazardous materials or monitor wells were observed at or near this facility. This facility was identified as Site 154 “Auto Repair” in the Final Preliminary Engineering Report dated February 1994 and was given a potential contamination risk rating of “Medium” for petroleum and hazardous materials/waste concerns. This facility was not identified in the GeoSearch report, FDEP MapDirect database or FDOT ETDM database. Based on the distance and historic use as auto repair, this facility is given a potential contamination risk rating of "Medium.”

Potential Contamination Sites
(West to East)

Mainline Site No./ Name		GeoSearch Site No.	Facility Address	Approximate Distance & Direction from Project Corridor	Concern	Facility ID No.	Risk Rating	Comments
30	Citgo Food (former Coastal Mart)	62	11305 East US 92 (former 11307) Seffner	Within ROW	Petroleum	Fac. ID No. 9046595	High	During site reconnaissance this facility was observed as Citgo Food. According to the GeoSearch report this facility has a total of four (4) unleaded gasoline USTs. Three (3) 8,000-gallon USTs were installed in 1989 and removed in 2007. One (1) 20,000-gallon UST was installed in 2007 and is reportedly in-service. A total of three (3) discharges were reported: discharge date April 24, 1992 with NFA dated July 9, 1997; discharge date April 28, 2005 with site assessment on-going and a score of 55; and discharge date March 2, 2007 cleanup required, score 55. The Supplemental Site Assessment Report (SSAR) dated March 28, 2012 indicates that groundwater contamination is in the vicinity of the tank farm. The remediation of the discharges dated on April 28, 2005 and March 2, 2008 is ongoing, according to the RAP approval order dated February 27, 2015. This facility was identified as Site 144 in the Final Preliminary Engineering Report dated February 1994 and was given a potential contamination risk rating of “High” for petroleum concerns. Based on distance and current cleanup status, this facility is given a potential contamination risk rating of "High."
31	MG Industrial Engines	N/A	11309 E. US 92 Seffner	Within ROW & abutting south	Petroleum & Hazardous Waste	NA	Low	During site reconnaissance this facility was observed as MG Industrial Engines, a parts and service facility. Approximately three (3) structures were observed at this facility. The structure closest to the project corridor was the parts/service counter/office building. Items stored or parked in the front yard generally included a generator, boat, trailer, metal stairs, and axles. Other structures beyond the fenced front yard area (approx. 80 feet south of project corridor) appeared to be a shop, service bays and storage units. No fuel storage tanks or hazardous materials were noted from vantage points along the project corridor. No regulatory database listings were identified for this facility. Based on distance and lack of reported petroleum, hazardous materials/wastes or violations, this facility is given a potential contamination risk rating of "Low."
32	Closed Business (no name)	N/A	11325 E. US 92 Seffner	Within ROW & abutting south	Petroleum & Hazardous Waste	NA	Low	During site reconnaissance this facility was observed as fenced lot with locked gate (no signage, no obvious active business). Two (2) modular office buildings and one (1) block building were observed at this facility. No tanks or hazardous materials were noted from vantage points along the project corridor. No regulatory database listings were identified for this facility. Based on distance and lack of reported petroleum, hazardous materials/wastes or violations, this facility is given a potential contamination risk rating of "Low."
33	Former Zaccari’s Auto Repair & Body Shop	N/A	11302 East US 92 Seffner	Abutting north	Petroleum, Hazardous Waste	N/A	Medium	During site reconnaissance this facility was observed as Premium Auto Collision & Body Shop. One (1) 1-inch diameter, PVC “Test Well” was observed near the southwest corner of this facility, possibly within the project corridor or abutting. This facility was identified as Site 147 in the Final Preliminary Engineering Report dated February 1994 and was given a potential contamination risk rating of “Medium” for petroleum and hazardous materials/waste. Based on the current and historic use as a automotive repair facility and the presence of a “Test Well,” this facility is given a potential contamination risk rating of "Medium."
34	Slusmeyer's Tire City (former Chevron)	85	11314 East US 92 Seffner	Within ROW petroleum contamination plume; nearest former tank: 50 feet north	Petroleum	Fac.ID No. 8625812 & 96155	High	During site reconnaissance this facility was observed as Slusmeyer's Tire City, an active retail tire shop. According to the GeoSearch report this facility has a total of eight (8) USTs. Five (5) USTs (1x8,000-gallon, 3x2,000-gallon unleaded gasoline and 1x500-gallon diesel) were reportedly removed in 2001. Three (3) 500-gallon USTs (unleaded gasoline and kerosene) were reportedly closed in place in 2001. One (1) discharge was reported: discharge date December 28, 2000 with remedial action on-going and a score of 51. The Limited Contamination Assessment Report (LCAR) dated September 27, 2004 depicts the contamination plume as encompassing a portion of the project corridor for approximately 60 feet west to east. See excerpts included in CSER Appendix I. No SRCO has been issued and the cleanup status of this site is listed as on-going. The solid waste database listing indicates this facility is a used tire collector. This facility was identified as Site 146 in the Final Preliminary Engineering Report dated February 1994 and was given a potential contamination risk rating of “High” for petroleum concerns. Based on distance and regulatory status, this facility is given a potential contamination risk rating of "High."
35	Trademark Metals Recycling (former Interstate Auto Parts)	115	11324 East US 92 Seffner	Abutting north	Petroleum, Hazardous Materials	Fac. ID No. 8736588	Medium	During site reconnaissance this facility was observed as Trademark Metals Recycling, an active steel recycling facility. According to the GeoSearch report this facility has one (1) registered 550-gallon diesel fuel AST. No discharges were reported. This facility is also listed as an inactive waste tire collector. This facility was identified as Site 142 in the Final Preliminary Engineering Report dated February 1994 and was given a potential contamination risk rating of “Medium” for petroleum and hazardous materials/waste. Based on the distance and potential for residual for metals and petroleum impacts, this facility is given a potential contamination risk rating of "Medium."

Potential Contamination Sites
(West to East)

Mainline Site No./ Name		GeoSearch Site No.	Facility Address	Approximate Distance & Direction from Project Corridor	Concern	Facility ID No.	Risk Rating	Comments
36	Former 92 Speed Wash	N/A	11501 East US 92 Seffner	Within ROW & abutting south	Drycleaning	Fac. ID No. 9500510	Low	During site reconnaissance this facility was observed as a former 92 Speed Wash cleaning facility. According to an OCULUS database search this facility was a drop-off point for drycleaning services. No discharges or violations were reported. This facility was identified as Site 140 in the Final Preliminary Engineering Report dated February 1994 and was given a potential contamination risk rating of “Medium” for petroleum concerns. Based on the reported use as a drycleaning drop-off location, this facility is given a potential contamination risk rating of "Low."
37	Former Pub Ninety-Two	N/A	11508 East US 92, Seffner	Abutting north	NA	NA	No	During site reconnaissance this facility was observed as a vacant one-story building with no obvious fuel storage tanks, hazardous materials or monitor wells noted. This facility was identified as Site 138 in the Final Preliminary Engineering Report dated February 1994 and was given a potential contamination risk rating of “Medium” for petroleum concerns. Based on the historic use as a pub, this facility is given a potential contamination risk rating of "No."
38	Seffner Tire	131	11521 East US 92 Seffner	Abutting south	Hazardous Waste	Fac.ID No. 97914	Low	During site reconnaissance, this facility was observed as an active commercial tire dealer. According to the GeoSearch report this facility is considered a waste tire collector. No discharges or violations have been reported. This facility is also listed as an inactive waste tire collector. Based on the distance, the nature of the database listing, observations during site reconnaissance and lack of reported discharges this facility is given a potential contamination risk rating of "Low."
A3	Agriculture (groves/crops)	N/A	Hillsborough County	Within ROW and abutting south	Herbicides, Pesticides, Petroleum	NA	Low	This site was identified as former groves/crops during review of historic aerial photographs. During site reconnaissance, this site was observed as a facility/site which has since been redeveloped. No pole barns/storage areas, mix/load areas, fuel storage tanks or hazardous materials were noted. Based on soils likely removed and/or blended during redevelopment activities, therefore mitigating potential impacts, this site is not considered significant potential contamination concern. Based on the mitigation of potential herbicide and pesticide impacts, this site is given a potential contamination risk rating of “Low.”
39	Former Bonded Comfort Distributors	135	11534 East US 92 Seffner	Abutting north	Petroleum	Fac. ID No. 8625776	Low	During site reconnaissance this facility was observed as an unoccupied warehouse building. Signage indicated this was formerly Mulcahy & Associates Distribution Center, a pipe manufacture representative sales and distribution company. According to the GeoSearch report this facility has one (1) 2,000-gallon unleaded gasoline UST installed in 1983 and removed in 1990. No discharges were reported. Based on map included with the tank registration form dated February 11, 1985, found on the OCULUS database, the UST was located approximately 180 feet north of the project corridor. Based on the distance and the lack of reported discharges this facility is given a potential contamination risk rating of "Low."
40	Former Jay & R (former Consolidated Automotive)	135	11558 East US 92 Seffner	Abutting north	Hazardous Waste	EPA ID No. FLR000029389	Low	During site reconnaissance this facility was observed with two (2) small, unoccupied buildings. Signage indicated this was formerly Jay & R Wholesale Exchange, a former used vehicle sales facility. No petroleum or hazardous materials were noted. According to the GeoSearch report this facility is registered as a “non-generator” of hazardous waste. Based on distance and the lack of reported environmental concerns, this facility is given a potential contamination risk rating of "Low."
41	Seffner Christian Academy	116	11605 East US 92 Seffner	Abutting south	Hazardous Waste	EPA ID No. FLR000183632	Low	During site reconnaissance this facility was observed as Seffner Christian Academy. No obvious emergency generator was noted. According to the GeoSearch report this facility was registered as a CESQG on August 8, 2012. No code violations or enforcement were reported for this facility. Based on the nature of this listing this facility is given a potential contamination risk rating of "Low."
42	Reeder's Landscaping	133	Highway 574 East Seffner	Over 1 mile south	Petroleum	Fac. ID No. 8943162	No	This facility is plotted as abutting the north side of the project corridor in the GeoSearch report. According to a FDEP UST Installation/Removal Form dated April 24, 1992 this facility is actually located over a mile south of the project corridor. Based on distance, this facility is given a potential contamination risk rating of "No." This facility is not mapped since it is located beyond the limits of the figure.
43	Vacant lot (former Texaco)	145	6011 CR 579 Seffner	300 feet north	Petroleum	Fac. ID No. 8625675	Low	This facility is located approximately 300 feet north of the project corridor. During site reconnaissance this facility was observed as a grassy area. According to the GeoSearch report this facility has a total of nine (9) USTs installed between 1972 and 1984 and removed between 1989 and 1992. The STRF dated August 6, 1992 documents the removal of five (5) USTs in August 1992 (12,000-gallon unleaded gasoline, 10,000-gallon unleaded gasoline, 10,000-gallon diesel fuel, 8,000-gallon unleaded gasoline, and 550-gallon waste oil). Samples taken during tank removal returned results exceeding GTCLs. A Monitor Only Plan (MOP) was approved August 20, 1993. No SRCO has been issued for this facility. Based on the distance and regulatory status, this facility is given a potential contamination risk rating of "Low."

Potential Contamination Sites
(West to East)

Mainline Site No./ Name		GeoSearch Site No.	Facility Address	Approximate Distance & Direction from Project Corridor	Concern	Facility ID No.	Risk Rating	Comments
44	Shell Gas Station (former Circle K)	84	6009 CR 579 Seffner	Within ROW & abutting north	Petroleum, Hazardous Waste	Fac. ID No. 8625477 EPA ID No. FLD984180216	Medium	During site reconnaissance this facility was observed as a Shell retail fuel station. The existing tank farm was observed approximately 120 feet north, and the pump island was observed approximately 30 feet north of the project corridor. According to the GeoSearch report this facility has a total of eight (8) registered USTs. Three (3) USTs (1x10,000-gallon diesel, 1x12,000-gallon unleaded gasoline, and 1x10,000-gallon unleaded gasoline) are listed as in-service. Five (5) USTs (10,000-gallon diesel fuel, 12,000-gallon unleaded gasoline, 10,000-gallon unleaded gasoline, 8,000-gallon unleaded gasoline, and 550-gallon waste oil) were removed in 2005. According to tank registration form dated May 21, 1986, the former USTs and pump island were located in generally the same locations as the current tank farm and pump island. A second pump island was also noted on the north side of the building on the sketch. The GeoSearch report indicated a total of two (2) discharges, both unleaded gasoline were reported: discharge date December 30, 1987 was issued an SRCO on October 22, 1990; discharge date September 22, 1998 was issued an SRCO on March 10, 2004. Discharge quantities were not given. This facility was formerly identified as a small quantity generator. The current status is "not a generator" as of January 30, 2015. This facility was identified as Site 135 in the Final Preliminary Engineering Report dated February 1994 and was given a potential contamination risk rating of “High” for petroleum and hazardous materials concerns. Based on the distance, a history of discharges and potential for residual petroleum contamination this facility is given a potential contamination risk rating of "Medium."
45	Precision Collision & Auto Painting	107	11719 East US 92 Seffner	Abutting south	Hazardous Waste	EPA ID No. FLD984219345	Low	During site reconnaissance, this facility was observed as Precision Collision & Auto Painting. The service bays were noted approximately 120 feet south of the project corridor. According to the GeoSearch report this facility was formerly a LQG, but as of January 30, 2015 is registered as a CESQG. One (1) DEP warning letter dated June 6, 1996 was issued for three (3) violations that occurred on May 17, 1996 regarding improperly labeled used oil tank labels, usage logs and waste determination. On September 12, 1996 the facility corrected the violations and the case was closed. Based on distance, this facility is given a potential contamination risk rating of "Low."
46	Evo Motors (former Gulf Coast Fence)	N/A	11809 (formerly 11807) East US 92 Seffner	Abutting south	Petroleum, Hazardous Waste	NA	Low	During site reconnaissance, this facility was observed as Evo Motors automobile sales facility. The building was observed approximately 200 feet south of the project corridor. No obvious fuel storage tanks, hazardous materials or monitor wells were observed at or near this facility. This facility was identified as Site 130 “Auto Repair” in the Final Preliminary Engineering Report dated February 1994 and was given a potential contamination risk rating of “Medium” for petroleum and hazardous materials/waste concerns. This facility was not identified in the GeoSearch report, FDEP MapDirect database or FDOT ETDM database. Based on historic use as a fence company and auto sales lot, this facility is given a potential contamination risk rating of "Low.”
47	Hills. County FD #4	29	11826 US 92 Seffner	Abutting north	Petroleum	Fac. ID No. 8624888	Low	During site reconnaissance this facility was an active fire station. An emergency generator with an integral AST was noted on the north side of the fire station building, approximately 100 feet north of the project corridor. According to the GeoSearch report this facility has a total of four (4) registered fuel storage tanks: 2 USTs (500-gallon unleaded gas, 1,000-gallon diesel) installed in July 1, 1982 and removed on August 1, 1996; 1x1,500-gallon diesel AST installed on August 1, 1996 and 1x750-gallon in-service, diesel emergency generator installed November 1, 2011. A total of two (2) discharges were reported. The discharge dated November 17, 1992 requires cleanup and has a score of 5 (score date February 17, 2009). According to a map attached to the Discharge Report Form (DRF) dated November 19, 1992, obtained from the EPCHC, this diesel fuel discharge was reportedly less than 5 gallons and was located approximately 80 feet north of the project corridor. Reportedly, approximately 0.1 cubic yards of contaminated soil was removed. The discharge dated January 9, 1995 was less than 5 gallons and was due to human error (overfilled container) and no cleanup was required according to the report. Based on a sketch included with the tank registration form dated December 28, 1984, found on the OCULUS database, the 2 USTs and dispensers installed in 1982 were located approximately 80 feet north of the project corridor (east side of old building). This facility was identified as Site 125 in the Final Preliminary Engineering Report dated February 1994 and was given a potential contamination risk rating of “Medium” for petroleum concerns. Based on distance and the small quantity (less than 5 gallons) of the reported discharges, this facility is given a potential contamination risk rating of "Low."
48	TECO Substation	N/A	12003 US 92 Seffner	Abutting south	Petroleum, Hazardous Materials	NA	Low	This facility was identified during site reconnaissance. No regulatory listings were identified regarding this facility. Utility transformer substations typically include transformers, circuit breakers and capacitor banks which are filled with petroleum-based mineral oil for equipment cooling purposes. Additionally, diesel fuel was historically used at some older substations as an herbicide. Based on the lack of reported contamination concerns, this facility is given a potential contamination risk rating of “Low."

Potential Contamination Sites
(West to East)

Mainline Site No./ Name		GeoSearch Site No.	Facility Address	Approximate Distance & Direction from Project Corridor	Concern	Facility ID No.	Risk Rating	Comments
A4	Agriculture (groves/crops)	N/A	Hillsborough County	Abutting north	Herbicides, Pesticides, Petroleum	NA	Low	During site reconnaissance, this area was observed as a citrus grove (sparse trees) abutting the north side of the project corridor. No pole barn/storage structure, storage tanks or hazardous materials were noted. Review of historic aerial photographs indicated this area has been used as row crops since at least 1965. Based on the lack of contamination concerns, this site is given a potential contamination risk rating of "Low."
49	Steve's Used Tires	9	1107 West US 92, Seffner	Abutting north	Solid Waste	Fac. ID No. 96493	No	This facility abuts the north side of the project corridor. During site reconnaissance, this facility was observed as a private residence. The GeoSearch report lists this facility as an inactive waste tire collector. No pertinent information about this facility could be found on the OCULUS database. Based on the nature of the database listing and observations during site reconnaissance, this facility is given a potential contamination risk rating of "No."
50	Seffner Mini Mkt. (former Gas Station)	N/A	1003 West US 92 Seffner	50 feet north	Petroleum	NA	High	This facility was identified as Sites 117 and 118 in the Final Preliminary Engineering Report dated February 1994 and were given potential contamination risk ratings of "High" and "Medium," respectively, both for petroleum concerns. This facility was not identified in the GeoSearch report, FDEP MapDirect database or FDOT ETDM database. During site reconnaissance, this facility was observed as Seffner Mini Market and Tiki Bar & Grill. No obvious fuel storage tanks, hazardous materials or monitor wells were observed at or near this facility. Based on the distance, historic use as gas station and apparent lack of regulatory oversight, this facility is given a potential contamination risk rating of "High."
51	Bowman Trust	121	908 North Taylor Rd. Seffner	200 feet north	Petroleum	Fac. ID No. 8624834	No	During site reconnaissance this facility was observed as J.M. Hays Refrigeration and Air. According to the GeoSearch report this facility formerly maintained one (1) 3,000-gallon diesel fuel UST, installed in 1974 and closed in place on August 31, 1988.The tank registration form dated 1984 found on the OCULUS database included a sketch which depicted the UST and dispenser located approximately 240 feet north of the project corridor. No discharges have been reported. Based on distance, regulatory status and lack of reported discharges this facility is given a potential contamination risk rating of "No."
52	Citgo (former Chevron S&J)	68	930 West US 92 Seffner	Dispenser Island: within ROW Tank Farm: 10 feet south	Petroleum	Fac. ID No. 8625446	Medium	During site reconnaissance, this facility was observed as an active Citgo retail fuel station. The OCULUS and GeoSearch report lists four (4) former USTs on-site (three (3) 10,000-gallon unleaded gasoline and one (1) 10,000-gallon diesel fuel) and four (4) in-service USTs (three (3) 12,000-gallon unleaded gasoline and one (1) 12,000-gallon diesel fuel) installed in August 1997. No discharges have been reported for this facility. This facility was identified as Site 116 in the Final Preliminary Engineering Report dated February 1994 and was given a potential contamination risk rating of "High" for petroleum concerns. Based on distance and active status, this facility is given a potential contamination risk rating of "Medium."
53	Pasture (former livestock & heavy eqpt auction)	N/A	901 East US 92 Seffner	Abutting north	Petroleum, hazardous materials	NA	Low	During site reconnaissance this facility was observed as a pasture with a concrete slab near the southwest corner of the parcel; a large building and barn were farther north, approximately 340 feet north of the project corridor. No obvious fuel storage tanks, hazardous materials or monitor wells noted. This facility was identified as Site 108 in the Final Preliminary Engineering Report dated February 1994 and was given a potential contamination risk rating of "High" for petroleum and hazardous materials/waste concerns. The deed dated July 26, 1978, found on the Hillsborough County Clerk of the Court website indicated this was formerly Central Florida Livestock Auction. Historic aerial photographs depict heavy equipment at this facility, possibly for auction/sales. Based on the historic use as pasture and a former structure, with heavy equipment on-site, this facility is given a potential contamination risk rating of "Low."
54	Extra Mile Auto	N/A	713 West US 92 Seffner	30 feet north	Petroleum	N/A	Medium	During site reconnaissance this facility was observed as Extra Mile Auto, an automotive service shop. No obvious fuel storage tanks, hazardous materials or monitor wells noted. This facility was identified as Site 114 in the Final Preliminary Engineering Report dated February 1994 and was given a potential contamination risk rating of "High" for petroleum concerns. Based on distance and historic use as auto repair facility, this facility is given a potential contamination risk rating of "Medium."
A5	Agriculture (groves/crops)	N/A	Hillsborough County	Within ROW and abutting south	Herbicides, Pesticides, Petroleum	NA	Low	During site reconnaissance, this area was observed as an abandoned citrus grove located on-site and abutting the south side of the project corridor. No pole barn/storage structure, storage tanks or hazardous materials were noted. Review of historic aerial photographs indicated this area has been used as row crops since at least 1948. Based on the lack of contamination concerns, this site is given a potential contamination risk rating of "Low."

Potential Contamination Sites
(West to East)

Mainline Site No./ Name		GeoSearch Site No.	Facility Address	Approximate Distance & Direction from Project Corridor	Concern	Facility ID No.	Risk Rating	Comments
55	Circle K #2705075	87	706 West US 92 Seffner	Abutting south	Petroleum	Fac. ID No. 9809718	Medium	During site reconnaissance this facility was observed as an active Circle K/Shell gas station. The GeoSearch report lists one (1) in-service 30,000-gallon unleaded gasoline UST, installed in August 2007. No discharges have been reported at this facility. Based on distance and current status as an active retail fuel station, this facility is given a potential contamination risk rating of "Medium."
56	Perfection Paint & Body (former Boyce Paint/Body)	71	709 West US 92 Seffner	Abutting north	Hazardous Waste	EPA ID No. FLD114330525	Medium	During site reconnaissance this facility was observed as Perfection Paint and Body. According to the GeoSearch report this facility was formerly registered as an SQG. As of December 12, 2014, this facility is registered as “not a generator” of hazardous waste. No code violations or enforcements have been reported for this facility. Based on distance and historic use as auto repair facility, this facility is given a potential contamination risk rating of "Medium."
A6	Agriculture (groves/crops)	N/A	Hillsborough County	Within ROW and abutting south	Herbicides, Pesticides, Petroleum	NA	Low	This site was identified as former groves/crops during review of historic aerial photographs. During site reconnaissance, this site was observed as a facility/site which has since been redeveloped. No pole barns/storage areas, mix/load areas, fuel storage tanks or hazardous materials were noted. Based on soils likely removed and/or blended during redevelopment activities, therefore mitigating potential impacts, this site is not considered significant potential contamination concern. Based on the mitigation of potential herbicide and pesticide impacts, this site is given a potential contamination risk rating of “Low.”
57	Marathon (former Primetime/Karim)	2, 72	102 East US 92 Seffner	Within ROW	Petroleum, Hazardous Waste	Fac. ID No. 8627487, EPA ID No. FLD984185983	High	During site reconnaissance this facility was observed as Marathon gas station with tank farm approximately 10 feet south of the project corridor and monitor wells observed at the facility and apparently within the project corridor. Five (5) unlabeled 55-gallon drums were observed in the southeast corner of the parking lot (on asphalt), approximately 110 feet south of the project corridor. No obvious stains or odors were noted. According to the GeoSearch report, this facility has a total of three (3) 10,000-gallon unleaded gasoline USTs installed on July 1, 1985 and closed in place September 1, 2014. The GeoSearch report also indicated one (1) unleaded gasoline discharge occurred on December 19, 1988 and is in the EDI program (score 35, rank 255). The Task 2 Site Assessment Interim Report (SAIR) dated March 19, 2015 indicated soil and groundwater CTL exceedances were identified and further assessment was recommended for this facility. Based on figures within the SAIR report, the petroleum constituent contamination plume is located within the project corridor. According to the GeoSearch report this facility was identified as a CESQG in 2011. No code violations or enforcement has been reported for this facility. This facility was identified as Site 109 in the Final Preliminary Engineering Report dated February 1994 and was given a potential contamination risk rating of “High” for hazardous materials/waste and petroleum concerns. Based on documented petroleum impacts identified on-site, this facility is given a potential contamination risk rating of "High."
58	Burnett Middle School	160	1010 Kings Way Rd. Seffner	Abutting north	Hazardous Materials	GSID# & NRC ID# 466330	Low	During site reconnaissance this facility was observed as Burnett Middle School. No emergency generator was noted. According to the GeoSearch report a release of an unknown amount of ethylene glycol from the HVAC system into sewer drain occurred in December 4, 1998. No remedial action was performed for this release. According to the Safety Data Sheet, ethylene glycol is water soluble. Based on the nature of this release and time for natural attenuation this facility is given a potential contamination risk rating of "Low."
A7	Agriculture (groves/crops)	N/A	Hillsborough County	Within ROW and abutting north	Herbicides, Pesticides, Petroleum	NA	Low	During site reconnaissance, this area was observed as a grassy field on-site and abutting the north side of the project corridor. No pole barn/storage structure, storage tanks or hazardous materials were noted. Review of historic aerial photographs indicated this area has been used as row crops since at least 1965. Based on the lack of contamination concerns, this site is given a potential contamination risk rating of “Low.”
A8	Agriculture (groves/crops)	N/A	Hillsborough County	Within ROW and abutting north	Herbicides, Pesticides, Petroleum	NA	Low	During site reconnaissance, this area was observed as an abandoned grove located on-site and abutting the north side of the project corridor. No pole barn/storage structure, storage tanks or hazardous materials were noted. Review of historic aerial photographs indicated this area has been used as row crops since at least 1965. Based on the lack of contamination concerns, this site is given a potential contamination risk rating of “Low.”
A9	Agriculture (groves/crops)	N/A	Hillsborough County	Abutting south	Herbicides, Pesticides, Petroleum	NA	Low	This site was identified as former groves/crops during review of historic aerial photographs. During site reconnaissance, this site was observed as a facility/site which has since been redeveloped. No pole barns/storage areas, mix/load areas, fuel storage tanks or hazardous materials were noted. Based on soils likely removed and/or blended during redevelopment activities, therefore mitigating potential impacts, this site is not considered significant potential contamination concern. Based on the mitigation of potential herbicide and pesticide impacts, this site is given a potential contamination risk rating of “Low.”

Potential Contamination Sites
(West to East)

Mainline Site No./ Name		GeoSearch Site No.	Facility Address	Approximate Distance & Direction from Project Corridor	Concern	Facility ID No.	Risk Rating	Comments
59	Global Pump	N/A	12711 US 92 Dover	Abutting south	Petroleum, Hazardous Materials	NA	No	During site reconnaissance, this facility was observed as Global Pump, a pump sales and service facility. No tanks or hazardous materials were observed during site reconnaissance. No regulatory database listing was identified for this facility. Based on the lack of reported environmental concerns, this facility is given a potential contamination risk rating of "No."
60	Retrofit Recycling (former Giant Rec World)	75	12712 East US 92 Dover	Abutting south	Hazardous Materials	EPA ID No. FL0000907857	Medium	During site reconnaissance this facility was observed as American Lighting and Signalization. According to the GeoSearch report this facility was formerly registered as a generator and transporter of PCBs. No discharges, code violations, or code enforcements have been reported. This facility was identified as Site 105 in the Final Preliminary Engineering Report dated February 1994 and was given a potential contamination risk rating of “High” for petroleum and hazardous material concerns. Based on the former risk rating of “High” and the potential for residual impacts, this facility is given a potential contamination risk rating of "Medium."
61	Alpha Excavating & EQ Rental	166	12737 US 92 Dover	Abutting south	Solid Waste	Fac. ID No. 96824	No	During site reconnaissance this facility was observed as a pasture with a building approximately 200 feet south of the project corridor. No signage, tanks, hazardous materials or landfill indicators was observed during site reconnaissance. The GeoSearch report indicated this facility is an inactive used tire collector. Based on the nature of the database listing and observations during site reconnaissance, this facility is given an potential contamination risk rating of "No."
62	Speedway #6541 (former Hess)	86	12877 East US 92 Dover	Former contaminated tank farm: less than 20 feet south	Petroleum	Fac. ID No. 8944197	Medium	During site reconnaissance this facility was observed as a Speedway retail fuel station. According to the GeoSearch report this facility formerly maintained three (3) 10,000-gallon unleaded gasoline USTs removed in September 2008. Currently maintained on-site are two (2) 20,000-gallon USTs (unleaded gasoline, diesel fuel), located approximately 20 feet west of the former UST area. Three (3) unleaded gasoline discharges of unknown quantity are listed as occurring on: January 18, 1994, February 5, 1996 and August 2, 1998. According to the Remedial Action Operation and Maintenance Report dated October 4, 2010 the former groundwater and soil contamination was located in the former UST area. A limited source removal was performed up to 4 feet in 2008 during tank removal to address soil contamination in the vicinity of the tank pit. The groundwater sampling event performed on September 21, 2010 indicated that no tested compounds were detected above GCTLs. An SRCO dated October 24, 2012 has been issued for the discharges dated August 2, 1998 and January 18, 1994. The status of the February 5, 1998 discharge is listed as "cleanup not required." Based on distance of the former contaminated tank pit, a history of discharges and the potential for residual petroleum constituents within the project corridor, this facility is given a potential contamination risk rating of "Medium."
63	Driscoll’s	N/A	12880 US 92, Dover	Within ROW and abutting north	Herbicides & Pesticides	NA	Low	During site reconnaissance, this facility was observed as Driscoll’s packing plant. No obvious fuel storage tanks or hazardous materials were noted from observations from the project corridor. The southern portion of one (1) building was situated on-site, within the project corridor. This facility was not identified on the GeoSearch report, FDEP MapDirect database or FDOT ETDM database. Based on site observations and lack of reported discharges, petroleum products or hazardous materials/wastes, this facility is given a potential contamination risk rating of "Low."
64	BP-Mcintosh #126 (Former Marathon)	96	12905 East US 92 (former 12901) Dover	Nearest formerly Contaminated Monitor well: within project corridor	Petroleum	Fac. ID No. 8624858	Medium	During site reconnaissance this facility was observed as BP, an active retail fuel station. According to the GeoSearch report, this facility formerly maintained three (3) 8,000-gallon unleaded gasoline USTs and one (1) 8,000-gallon diesel fuel UST. Currently maintained on-site are three (3) 10,000-gallon unleaded gasoline and one (1) 10,000-gallon diesel fuel UST. One (1) unleaded gasoline discharge occurred in November 30, 1988. According to the Remedial Action Operation and Monitoring Report dated June 25, 2014 the groundwater samples performed on June 19, 2014 indicated no GCTLs exceedances. The site maps included in the monitor report depict two (2) monitor wells located within the project corridor, MW-26 and MW-27. Cleanup is ongoing and no SRCO has been issued for this facility. This facility was identified as Site 101 in the Final Preliminary Engineering Report dated February 1994 and was given a potential contamination risk rating of “High” for petroleum concerns. Based on distance, ongoing remediation, and the potential for residual petroleum constituents within the project corridor, this facility is given a potential contamination risk rating of "Medium."
65	Maintain-A-Plant Nursery	N/A	13009 US 92, Dover	Within ROW & abutting south	Herbicides & Pesticides	NA	Low	During site reconnaissance, this facility was observed as Maintain-A-Plant Nursery. No obvious fuel storage tanks or hazardous materials were noted from observations from the project corridor. The southern portion of one (1) building was situated on-site, within the project corridor. This facility was not identified on the GeoSearch report, FDEP MapDirect database or FDOT ETDM database. Based on the use as a plant nursery and lack of reported contamination concerns, this facility is given a potential contamination risk rating of "Low."

Potential Contamination Sites
(West to East)

Mainline Site No./ Name		GeoSearch Site No.	Facility Address	Approximate Distance & Direction from Project Corridor	Concern	Facility ID No.	Risk Rating	Comments
66	Absolute Auto Repair (former Ralphs Auto Serv.)	10	13095 US 92 Dover	Former pump island abutting south; former tank farm 70 feet south	Petroleum	Fac. ID No. 8509021	Medium	During site reconnaissance this facility was observed as Absolute Auto Repair, an active commercial automotive service center. The Storage Tank System Inspection Report dated August 5, 1992 documented the removal of three (3) unleaded gasoline USTs (4,000, 6,000, and 8,000-gallon), one (1) 2,000-gallon kerosene UST, and one (1) 3,000-gallon diesel fuel UST on August 4,1992. A DRF was filed August 4, 1992 due to excessive petroleum odors from soil excavated during tank removal. On August 4, 1993 EPCHC deemed no further assessment was needed at this site. A tank registration form dated 1984 included a sketch which depicted the pump island and tank farm on-site within the project corridor. This facility was identified as Site 98 in the Final Preliminary Engineering Report dated February 1994 and was given a potential contamination risk rating of "High" for petroleum concerns. Based on the distance of former pump island and tank farm and active maintenance facility status, this facility is given a potential contamination risk rating of "Medium."
67	Landscape Maintenance Professionals (LMP) Nursery	N/A	13050 US 92, Dover	Abutting north	Herbicides & Pesticides	NA	Low	During site reconnaissance, this facility was observed as Landscape Maintenance Professionals plant nursery. No obvious fuel storage tanks or hazardous materials were noted from observations from the project corridor. This facility was not identified on the GeoSearch report, FDEP MapDirect database or FDOT ETDM database. Based on the use as a plant nursery and lack of reported contamination concerns, this facility is given a potential contamination risk rating of "Low."
68 A10	Griffins Farm	N/A	East US 92 and Gallagher Rd. Dover	Abutting north	Petroleum	Fac. ID No. 8736580	Low	During site reconnaissance this facility was observed as a rural residence, generally surrounded by groves to the north, east and west. This facility was identified on the FDEP MapDirect database. The tank registration form dated September 30, 1987, found on the OCULUS database indicates this facility has a total of two (2) 550-gallon USTs (diesel fuel, unleaded gasohol). No maps or sketches were found regarding the tank locations. No discharges are reported. The FDEP MapDirect database plots the tank locations approximately 10 feet north of the project corridor. Coordinates on the tank inspection form dated May 6, 1992, obtained from the EPCHC generally agree with the location plotted on the MapDirect database. No obvious indications of USTs were noted during site reconnaissance. Tierra suspects the USTs were likely located at a former pole barn/maintenance facility located approximately 280 feet north of the project corridor. Based on distance to the suspected location of the USTs, the USTs are not considered a significant potential contamination source at this time. Review of historic aerial photographs indicated this area has been used as row crops from at least 1965-2006. No pole barn/storage structure, storage tanks or hazardous materials were noted. Based on the significant distance of the presumed UST locations and use as groves/crops, this facility is given a potential contamination risk rating of "Low."
69	Maxwell Farms	34	13195 East US 92 Dover	Abutting south	Petroleum	Fac. ID No. 8841885	Low	During site reconnaissance this address was not found. Surrounding addresses were residential. According to the GeoSearch report, this facility has one (1) 500-gallon diesel AST listed as in-service. No discharges were reported. No fuel storage tanks were noted during site reconnaissance. No map, sketch or coordinates were found in information provided by the EPC. Based on lack of a reported discharge and uncertain location, this facility is given a potential contamination risk rating of "Low."
70 A11	Wilsons Wholesale Nursery	11	13262 US 92 Dover	Over 450 feet north	Petroleum	Fac. ID No. 8628050	Low	During site reconnaissance this facility was observed as an overgrown field. No tanks or hazardous materials were noted in the vicinity. According to the GeoSearch report has a total of four (4) USTs (550-gallon and 1,000-gallon unleaded gasoline; and 550-gallon and 1,000-gallon diesel) installed between 1968 and 1981, and removed in 1990. A total of two (2) unleaded gasoline discharges were reported: March 13, 1990 and June 15, 1990 (quantities not specified). An SRCO was issued for both reported discharges on June 16, 2004. This facility was identified as Site 97 in the Final Preliminary Engineering Report dated February 1994 and was given a potential contamination risk rating of "High" for petroleum concerns. Based on a sketch included with the tank registration form, the USTs were located approximately 450 feet north of the project corridor. Based on distance, the USTs are not considered significant potential contamination concerns. Review of historic aerial photographs indicated this area has been used as row crops since at least 1965. Based on the significant distance of the former USTs and use as a plant nursery, this facility is given a potential contamination risk rating of "Low."
A12	Agriculture (groves/crops)	N/A	Hillsborough County	Abutting north	Herbicides, Pesticides, Petroleum	NA	Low	This site was identified as former groves/crops during review of historic aerial photographs. During site reconnaissance, this site was observed as a facility/site which has since been redeveloped. No pole barns/storage areas, mix/load areas, fuel storage tanks or hazardous materials were noted. Based on soils likely removed and/or blended during redevelopment activities, therefore mitigating potential impacts, this site is not considered significant potential contamination concern. Based on the mitigation of potential herbicide and pesticide impacts, this site is given a potential contamination risk rating of "Low."

Potential Contamination Sites
(West to East)

Mainline Site No./ Name		GeoSearch Site No.	Facility Address	Approximate Distance & Direction from Project Corridor	Concern	Facility ID No.	Risk Rating	Comments
71	Country Deli (former Hooker James/ Three Brothers)	30	13606 East US 92 Dover	Abutting north	Petroleum	Fac. ID No. 8625247	Medium	During site reconnaissance this facility was observed as Country Deli and Grocery. According to the GeoSearch report this facility formerly maintained a total of three (3) USTs: 2 unleaded gasoline (1x2,000-gallons, 1x550-gallons) and 1x1,000-gallons unleaded gasoline. All 3 tanks were removed in 1995. One (1) discharge dated December 19, 1988 (quantity & type not reported) was issued an SRCO on February 17, 2014. This facility was identified as Site 93 in the Final Preliminary Engineering Report dated February 1994 and was given a potential contamination risk rating of “High” for petroleum concerns. Based on the distance and the possibility of residual petroleum products within the project corridor, this facility is given a potential contamination risk rating of "Medium."
A13	Agriculture (groves/crops)	N/A	Hillsborough County	Within ROW and abutting south	Herbicides, Pesticides, Petroleum	N/A	Low	This site was identified as former groves/crops during review of historic aerial photographs. During site reconnaissance, this site was observed as a facility/site which has since been redeveloped. No pole barns/storage areas, mix/load areas, fuel storage tanks or hazardous materials were noted. Based on soils likely removed and/or blended during redevelopment activities, therefore mitigating potential impacts, this site is not considered significant potential contamination concern. Based on the mitigation of potential herbicide and pesticide impacts, this site is given a potential contamination risk rating of “Low.”
72	Pilgrim Hathcock Village MHP	113	5914 West US 92 Plant City	Abutting north	Petroleum	Fac. ID No. 9806947	Medium	During site reconnaissance this facility was observed as The Palms at Plant City, a mobile home park. According to the GeoSearch report this facility formerly maintained two (2) USTs (type unreported): 1x550-gallons and 1x750 gallons. Both tanks were removed in October 2004. One (1) discharge dated May 18, 2004 (quantity and type not reported) was reported. A site map included in the Long Term Natural Attenuation Monitoring Report dated May 14, 2015 plots the former tank locations as abutting north of the project corridor. Remedial action is ongoing and no SRCO has been issued for this facility. This facility was identified as Site 91 in the Final Preliminary Engineering Report dated February 1994 and was given a potential contamination risk rating of “High” for petroleum concerns. Based on distance, ongoing cleanup, and the possibility of residual petroleum products within the project corridor, this facility is given a potential contamination risk rating of "Medium."
73	Former Catalina Inn	N/A	5825 West US 92 Plant City	Abutting south	Petroleum	N/A	Low	During site reconnaissance this facility was observed as a grassy field with an unpaved driveway. No obvious fuel storage tanks, hazardous materials or monitor wells were noted. According to information found on the Hillsborough County Property Appraiser database, this parcel has been owned by the FDOT since 1999. This facility was identified as Site 88 in the Final Preliminary Engineering Report dated February 1994 and was given a potential contamination risk rating of “High” for petroleum concerns. No listings were found for this facility on the GeoSearch report, FDEP MapDirect database or ETDM database. Based on the former use as a hotel, this facility is given a potential contamination risk rating of "Low."
A14	Agriculture (groves/crops)	N/A	Hillsborough County	Within ROW and abutting north and south	Herbicides, Pesticides, Petroleum	N/A	Low	During site reconnaissance, this area was observed as row crops on both the north and south sides of US 92. A dilapidated maintenance/storage shed (mostly burned) was observed within the project corridor south of US 92. A mix/load area, including agri-tank (approx. 500-gallons), and approximately six (6) 55-gallon drums (unlabeled) were observed just south of this structure, apparently off-site. No obvious fuel storage tanks were noted on-site. Review of historic aerial photographs indicated this area has been used as row crops since at least 1938. Based on the historic use as crops and lack of documented contamination concerns, this site is given a potential contamination risk rating of “Low.”
74	Family Motors/Auto Sales	N/A	5413 West US 92 Plant City	25 feet south	Petroleum	N/A	Low	During site reconnaissance this facility was observed as an automobile sales facility with no obvious fuel storage tanks, hazardous materials or monitor wells noted. This facility was identified as Site 85 in the Final Preliminary Engineering Report dated February 1994 and was given a potential contamination risk rating of “Medium” for petroleum concerns. Based on the possibility of historic use as an automobile service facility, this facility is given a potential contamination risk rating of "Low."
75	Finish Line Saloon (former Levi's)	36	5402 US 92 Plant City	Within ROW	Petroleum	Fac. ID No. 9602340	Low	During site reconnaissance this facility was observed as Finish Line Saloon, an active bar. No obvious evidence of the former UST location or monitor wells were noted. According to the GeoSearch report this facility has one (1) registered fuel storage tank: 550-gallon unleaded UST. The tank was removed in October 1996. The Underground Storage Tank Closure Assessment Report dated 1996, provided by the EPCHC included a map which depicted the former UST location on-site or abutting north. The report further indicated soil vapor screening indicated “excessive soil contamination” was not identified and groundwater was not encountered to a depth of 20 feet bls. See excerpts in CSER Appendix I. An NFA was issued on August 27, 1996. Based on the regulatory status, this facility is given a potential contamination risk rating of "Low."

Potential Contamination Sites
(West to East)

Mainline Site No./ Name		GeoSearch Site No.	Facility Address	Approximate Distance & Direction from Project Corridor	Concern	Facility ID No.	Risk Rating	Comments
76 A15	Dukes Benson Farm	120	1301 Rogers Rd. Plant City	50 feet north	Petroleum	Fac. ID No. 8841678	Low	During site reconnaissance this facility was observed as row crops, located approximately 50 feet north of the project corridor. No fuel storage tanks or hazardous materials were noted within 250 feet of the project corridor. According to the GeoSearch report, this facility has a total of two (2) registered, in-service ASTs (250-gallon diesel fuel, 500-gallon diesel fuel). No discharges have been reported. Based on distance, maintenance facility and ASTs are not considered significant potential contamination concerns. Review of historic aerial photographs indicates this area has been used as row crops since at least 1938. Based on distance and historic use as row crops, this site is given a potential contamination risk rating of “Low.”
77	ASAP Fabrication (former Tractor World)	N/A	5340 West US 92 Plant City	Abutting north	Petroleum, Hazardous Waste	N/A	Medium	During site reconnaissance this facility was observed as ASAP Fabrication, a pipe supply, repair and service facility with heavy equipment and service bays. No obvious fuel storage tanks, hazardous materials or monitor wells noted during site reconnaissance from vantage points along the project corridor. This facility was identified as Site 83 in the Final Preliminary Engineering Report dated February 1994 and was given a potential contamination risk rating of “Medium” for petroleum and hazardous materials concerns. No listings were found for this facility on the GeoSearch report, FDEP MapDirect database or ETDM database. Based on the historic use as pipe repair and service facility is given a potential contamination risk rating of "Medium."
78	Former Hy-Tech Petroleum Maintenance	N/A	1106 North Forbes Rd. Plant City	Adjacent south	Petroleum	NA	Medium	During site reconnaissance this facility was observed as a vacant building and storage structure attached to the south side of the Citgo gas station. A grassy, fenced yard was located south of the structures. No obvious fuel storage tanks, hazardous materials or monitor wells were noted. This facility is currently registered as an active unverified hazardous waste generator beginning February 7, 1995; last updated on April 1, 2005. This facility was identified as Site 77 in the Final Preliminary Engineering Report dated February 1994 and was given a potential contamination risk rating of “High” for petroleum and hazardous materials concerns. Based on distance and potential residual petroleum impacts, this facility is given a potential contamination risk rating of "Medium."
79	Citgo #5117 (former Gator Food/Presto)	18	5117 West US 92 (formerly 5107) Plant City	Within ROW	Petroleum	Fac. ID No. 8732462	High	During site reconnaissance this facility was observed as Citgo, an active gas station. According to the GeoSearch report this facility has a total of eight (8) registered USTs. Two (2) in-service 12,000-gallon USTs (unleaded gasoline, diesel) were installed in 1998. Six (6) USTs were removed from the site in July 1998 (3x8,000-gallon unleaded gasoline, 1x8,000-gallon diesel fuel, 1x1,000-gallon unleaded gasoline and 1x1,000-gallon leaded gasoline). The GeoSearch reported a total of three (3) discharges: discharge date December 1, 1988 is listed as "no cleanup required;" discharge date December 13, 1993 diesel fuel (no quantity given) and an SRCO was issued on August 25, 2003; and discharge date December 28, 2009, unleaded gasoline (no quantity given) with SRCO issued on September 16, 2010. According to the Interim Source Removal Report (SRR) dated July 14, 2010 approximately 3 tons of impacted soil was removed from the tank farm vicinity, apparently within the limits of the project corridor. Confirmation samples in the tank farm vicinity indicated no SCTL exceedences. This facility was identified as Site 78 in the Final Preliminary Engineering Report dated February 1994 and was given a potential contamination risk rating of “Medium” for petroleum concerns. Based on proximity, a history of reported discharges and the potential for residual petroleum impacts, this facility is given a potential contamination risk rating of "High."
80	BP-Bennett's & Dominguez Repair	53	5112 West US 92 Plant City	Abutting north	Petroleum, Solid Waste	Fac. ID No. 8625492, 95627	Medium	During site reconnaissance this facility was observed as a BP retail fuel station and Dominguez Tire Repair with automotive service bays located approximately 40 feet north of the project corridor. One “off-road diesel” fuel AST (approximately 15,000-gallons) was observed near the north property boundary, approximately 120 feet north of the project corridor. No obvious monitor wells were noted. This facility reportedly had a total of seven (7) fuel storage tanks. Four (4) tanks were removed in 2008: 3 unleaded gasoline USTs (3x15,000-gallons) and 1x15,000-gallons diesel. Storage tanks currently in service include: 1x15,000-gallons Kerosene AST, 1x20,000-gallon unleaded gasoline UST and 1x20,000-gallons diesel fuel UST. A total of four (4) discharges were reported: discharge date September 11, 1988 (quantity & type not reported) with NFA dated December 22, 1992; diesel fuel discharge date January 26, 1995 with cleanup not required (quantity not reported); diesel fuel discharge date March 1, 2001 with cleanup not required (quantity not reported); and discharge date October 9, 2001 with cleanup not required (quantity and type not reported). According to the GeoSearch report Dominguez Tire Repair is a registered waste tire collector. This facility was identified as Site 80 in the Final Preliminary Engineering Report dated February 1994 and was given a potential contamination risk rating of “High” for petroleum concerns. Based on distance, a history of discharges and the potential for residual petroleum constituents, this facility is given a potential contamination risk rating of “Medium.”

Potential Contamination Sites
(West to East)

Mainline Site No./ Name		GeoSearch Site No.	Facility Address	Approximate Distance & Direction from Project Corridor	Concern	Facility ID No.	Risk Rating	Comments
81 A16	Harwell Farms	35	4906 West US 92 Plant City	Within ROW and abutting south	Petroleum, Herbicides & Pesticides	Fac. ID No. 8841881	Low	This parcel is located on the north and south sides of the project corridor. During site reconnaissance, a mobile home and pole barn (approximately 130 feet) were located north of the project corridor. Row crops and a fruit stand were within the project corridor south of US 92. A fertigation system/irrigation well with agri-tank was located approximately 50 feet south of the sales building and project corridor. According to the GeoSearch report this facility has one (1) 280-gallon, in-service diesel fuel AST, installed in July 1986. The location of the AST was not identified during the site reconnaissance, in regulatory files or during review of historic aerial photographs. No discharges were identified. Review of historic aerial photographs indicated this facility was used as row crops since at least 1938. Based on the historic use as crops and lack of documented contamination concerns, this site is given a potential contamination risk rating of “Low.”
A17	Epp’s Nursery	N/A	4770 W. US 92 Plant City	Within ROW & abutting north	Petroleum, Herbicides & Pesticides	NA	Low	During site reconnaissance, this area was observed as row crops. One (1) corrugated metal building was observed approximately 130 feet north of the project corridor. A pole barn and irrigation well were noted approximately 370 feet north of the project corridor. No regulatory listings were identified in the GeoSearch report, on the MapDirect database or ETDM database. Review of historic aerial photographs indicated this site has been used as row crops since at least 1938. Based on the historic use as crops and lack of documented contamination concerns, this site is given a potential contamination risk rating of “Low.”
A18	Agriculture (groves/crops)	N/A	Hillsborough County	Abutting south	Herbicides, Pesticides, Petroleum	NA	Low	During site reconnaissance, this area was observed as woods/abandoned grove located abutting the south side of the project corridor. No pole barn/storage structure, storage tanks or hazardous materials were noted. Review of historic aerial photographs indicated this area has been used as row crops from at least 1938-1976. Based on the historic use as groves and lack of documented contamination concerns, this site is given a potential contamination risk rating of “Low.”
A19	Agriculture (groves/crops)	N/A	Hillsborough County	Within ROW and abutting north	Herbicides, Pesticides, Petroleum	NA	Low	During site reconnaissance, this area was observed as a grassy field on-site and abutting the north side of the project corridor. No pole barn/storage structure, storage tanks or hazardous materials were noted. Review of historic aerial photographs indicated this area has been used as row crops since at least 1938. Based on the historic use as crops and lack of documented contamination concerns, this site is given a potential contamination risk rating of “Low.”
82	Jabo's Broadway Tires (former Fina-Hahn Service)	40	3502 West Baker Street Plant City	Within ROW & abutting north	Petroleum, Solid Waste	Fac. ID No. 8624810	Medium	During site reconnaissance this facility was observed as an active commercial tire business. According to the GeoSearch report, this facility had a total of four (4) registered 4,000-gallon USTs (leaded and unleaded gasoline). According to Abandoned Tank Restoration Program application dated August 7, 1991 were all removed in February 1990. The GeoSearch report also indicated one (1) discharge dated August 12, 1991 did not require cleanup. This facility was identified as Site 163 in the Final Preliminary Engineering Report dated February 1994 and was given a potential contamination risk rating of “High” for petroleum concerns. Based on distance, active auto repair and the potential for residual petroleum constituents, this facility is given a potential risk rating of "Medium."
83	Sunoco (former Plant City Foodmart)	52	3501 West Baker Street Plant City	Abutting south	Petroleum	Fac.ID No. 8625046	Medium	During site reconnaissance this facility was observed as Sunoco, an active retail fuel station. The tank farm and pump island were observed approximately 10 feet south of the project corridor. According to the GeoSearch report this facility has a total of eight (8) registered unleaded gasoline USTs. Two (2) USTs (20,000-gallons, 8,000-gallons) remain in-service. Six (6) USTs (1x15,000-gallons, 1x4,000-gallons and 4x3,000-gallons) were removed in 1998 and 2013. Two (2) discharges were reported: discharge dated December 29, 1988, and discharge dated October 29, 1988 with no cleanup required. According to the Annual Natural Attenuation Report dated December 23, 2015 found on the OCULUS database, CTLs have been met and remediation is nearly complete. The report recommended two (2) more sampling events to request an SRCO. This facility was identified as Site 64 in the Final Preliminary Engineering Report dated February 1994 and was given a potential contamination risk rating of “Medium” for petroleum concerns. Based on distance, active status, and the ongoing cleanup status, this facility is given a potential contamination risk rating of "Medium."
84	Strawberry Hill Laundromat	N/A	3402-04 West Baker Street Plant City	140 feet north	Drycleaning	Fac. ID No. 9501320	No	During site reconnaissance this facility was observed as Strawberry Hill Laundromat. No monitor wells or remediation system indicators were noted. According to FDEP MapDirect this facility is a drycleaning service drop-off point. No discharges are reported for this facility. Based on distance and the “drop-off” nature, this facility is given a potential contamination risk rating of "No."

Potential Contamination Sites
(West to East)

Mainline Site No./ Name		GeoSearch Site No.	Facility Address	Approximate Distance & Direction from Project Corridor	Concern	Facility ID No.	Risk Rating	Comments
85	Carz & Co. (former Clyde Williams Auto)	N/A	3409 West Baker Street Plant City	Abutting south	Petroluem, Hazardous Waste	N/A	Low	During site reconnaissance this facility was observed as Carz & Co., an automobile sales facility with an office abutting the project corridor. A possible maintenance or detail structure was located approximately 90 feet south of the project corridor. No obvious fuel storage tanks, hazardous materials, maintenance activities or monitor wells noted during site reconnaissance from vantage points along the project corridor. No listings were found for this facility on the GeoSearch report, FDEP MapDirect database or ETDM database. This facility was identified as Site 62 in the Final Preliminary Engineering Report dated February 1994 and was given a potential contamination risk rating of “High” for petroleum and hazardous materials concerns. Based on the historic use as an automobile sales facility is given a potential contamination risk rating of "Low."
A20	Agriculture (groves/crops)	N/A	Hillsborough County	Abutting south	Herbicides, Pesticides, Petroleum	NA	Low	During site reconnaissance, this area was observed as row crops. No pole barns/storage areas, mix/load areas or fuel storage tanks were noted on-site. A pole barn/storage area was noted approximately 140 feet south of the project corridor. Review of historic aerial photographs indicated this area has been used as row crops since 2007. Based on the historic use as crops and lack of documented contamination concerns, this site is given a potential contamination risk rating of “Low.”
86	Tomlin Jr. High School	141	501 North Woodrow Wilson Street Plant City	Abutting south	Hazardous Waste	EPA ID No. FLD984237750	No	During site reconnaissance this facility was observed as Hillsborough County Tomlin Jr. High School. No emergency generator or fuel storage tank was noted. According to the GeoSearch report this facility is currently registered as a CESQG since June 23, 2011. No notices of violations or enforcements are listed. Based on distance and the generic nature of the database listing, this facility is given a potential contamination risk rating of "No."
A21	Agriculture (groves/crops)	N/A	Hillsborough County	Abutting south	Herbicides, Pesticides, Petroleum	NA	Low	This site was identified as former groves/crops during review of historic aerial photographs. During site reconnaissance, this site was observed as a facility/site which has since been redeveloped. No pole barns/storage areas, mix/load areas, fuel storage tanks or hazardous materials were noted. Based on soils likely removed and/or blended during redevelopment activities, therefore mitigating potential impacts, this site is not considered significant potential contamination concern. Based on the mitigation of potential herbicide and pesticide impacts, this site is given a potential contamination risk rating of “Low.”
87	Grassy Field #1 (former Palm Court Motel)	N/A	2302 West Baker Street Plant City	Abutting north	Petroleum	N/A	Low	During site reconnaissance this facility was observed as a grassy field with a shell-base road. No obvious structures, fuel storage tanks, hazardous materials or monitor wells noted. No listings were found for this facility on the GeoSearch report, FDEP MapDirect database or ETDM database. This facility was identified as Site 56 in the Final Preliminary Engineering Report dated February 1994 and was given a potential contamination risk rating of “High” for petroleum concerns. Based on distance, this facility is given a potential contamination risk rating of "Low."
88	Grassy Field #2 (former Oakwood Mobile Home Park)	N/A	2102 West Baker Street Plant City	Abutting north	Petroleum	N/A	Low	During site reconnaissance this facility was observed as a grassy field with a paved road (no name). No obvious structures, fuel storage tanks, hazardous materials or monitor wells noted. No listings were found for this facility on the GeoSearch report, FDEP MapDirect database or ETDM database. This facility was identified as Site 52 in the Final Preliminary Engineering Report dated February 1994 and was given a potential contamination risk rating of “Medium” for petroleum concerns. Based on distance, this facility is given a potential contamination risk rating of "Low."
89	American Legion	50	2610 East US 92 Plant City	Abutting south	Hazardous Waste	EPA ID No. FLR000178277	No	During site reconnaissance this facility was observed as American Legion Post 26 Veterans Service Organization. According to the GeoSearch report this facility is currently registered as a CESQG since June 14, 2012. No notices of violations or enforcements are listed. Based on the generic nature of the database listing, this facility is given a potential contamination risk rating of "No."
90	Taco Bell (former Hardees)	N/A	2101 West Baker Street Plant City	100 feet south	Petroleum	N/A	Low	During site reconnaissance, this facility was observed as Taco Bell. No obvious fuel storage tanks, hazardous materials or monitor wells were noted. This facility was identified as Site 51 in the Final Preliminary Engineering Report dated February 1994 and was given a potential contamination risk rating of “High” for petroleum concerns. Based on the lack of evidence to indicate this facility is a potential contamination concern, this facility is given a potential contamination risk rating of "Low."

Potential Contamination Sites
(West to East)

Mainline Site No./ Name		GeoSearch Site No.	Facility Address	Approximate Distance & Direction from Project Corridor	Concern	Facility ID No.	Risk Rating	Comments
91	Universal Auto (former Hot Spot/Petrol Mart)	17	2009 West Baker Street Plant City	Abutting south	Petroleum	Fac. ID No. 8735708	Medium	During site reconnaissance this facility was observed as Universal Auto Sales with a maintenance/service bay located approximately 40 feet south of the project corridor. No obvious monitor wells were observed at or near this facility, however much of the property was obscured with vehicles. According to the GeoSearch report this facility formerly maintained seven (7) USTs: 2 leaded gasoline (1x4,000-gallons and 1x3,000-gallons) and 5 unleaded gasoline (2x3,000-gallons, 1x4,000-gallons 2x10,000-gallons). Four (4) of the tanks were removed in 1990 and the remaining USTs were removed in 2006. A DRF dated January 24, 1990 was filed soil contamination discovered during tank removal. This facility was issued a score of 10 in 2013. A Notice of Funding Availability for Assessment was issued on September 21, 2015. This facility was identified as Site 48 in the Final Preliminary Engineering Report dated February 1994 and was given a potential contamination risk rating of “High” for petroleum concerns. Based on proximity and regulatory status, this facility is given a potential contamination risk rating of “Medium."
A22	Agriculture (groves/crops)	N/A	Hillsborough County	Abutting north	Herbicides, Pesticides, Petroleum	NA	Low	This site was identified as former groves/crops during review of historic aerial photographs. During site reconnaissance, this site was observed as a facility/site which has since been redeveloped. No pole barns/storage areas, mix/load areas, fuel storage tanks or hazardous materials were noted. Based on soils likely removed and/or blended during redevelopment activities, therefore mitigating potential impacts, this site is not considered significant potential contamination concern. Based on the mitigation of potential herbicide and pesticide impacts, this site is given a potential contamination risk rating of “Low.”
92	Fulltime Auto (former Father & Son Garage)	14	1302 East Baker Street Plant City	Within ROW & abutting north	Petroleum, Hazardous Materials	Fac. ID No. 8624940	Medium	During site reconnaissance this facility was observed as Fulltime Auto, an active automotive repair facility and used car lot. A hydraulic lift was observed on the east side of the building, and several monitor wells were observed on-site. According to the GeoSearch report this facility formerly maintained four (4) USTs (560-gallon unknown contents, two (2) 2,000-gallon unleaded gasoline, and 8,000-gallon leaded gasoline). All four (4) storage tanks were reportedly removed in August 1992. Contamination was discovered March 28, 1991 and remedial action ensued. An NFA was issued for the discharge September 6, 1996. This facility was identified as Site 45 in the Final Preliminary Engineering Report dated February 1994 and was given a potential contamination risk rating of “High” for petroleum concerns. Based on distance and historic use as a gas station and auto repair facility with potential for residual petroleum impacts, this facility is given a potential contamination risk rating of "Medium."
93	Dove Music (former D&G Garage)	54	1304 East Baker Street Plant City	Abutting north	Hazardous Waste	EPA ID No. FLD981751969	Low	During site reconnaissance this facility was observed as Dove Music Shop. No obvious fuel storage tanks, hazardous materials or monitor wells were noted. According to the GeoSearch report this facility was formerly registered as a SQG beginning in 1987. It is currently registered as “not a generator” of hazardous waste. No code violations or enforcements have been reported. Based on the lack of code violations or enforcements this facility is given a potential contamination risk rating of "Low."
94	Brown’s Paint/Auto (former Thermal Storage Eqpt.)	N/A	1306 East Baker Street Plant City	Abutting north	Petroleum	N/A	Medium	During site reconnaissance, this facility was observed as Brown’s Paint, Body and Auto with automotive service bays located along the west side of the facility. No obvious fuel storage tanks, hazardous materials or monitor wells were noted. This facility was identified as Site 42 in the Final Preliminary Engineering Report dated February 1994 and was given a potential contamination risk rating of “Medium” for petroleum concerns. Based on distance and the current use as an automotive service and paint shop, this facility is given a potential contamination risk rating of "Medium."
95	Norma's Ybor Sandwich Shop	23	1307 (formerly 1305) East Baker Street Plant City	Former dispenser island and tank farm: within ROW and abutting	Petroleum	Fac. ID No. 9400702	Medium	During site reconnaissance this facility was observed as Norma's Ybor City Cuban Sandwich Shop. No obvious fuel storage tanks or hazardous materials were noted. One (1) monitor well and numerous core locations were noted at this facility. According to the GeoSearch report this facility formerly maintained four (4) USTs: 3 unleaded gasoline (1x4,000-gallons, 1x1,000-gallons and 1x550-gallons) and 1x300-gallons kerosene. All four (4) tanks were removed in June 1993. A DRF was filed June 28, 1993 due to soil contamination discovered during tank removal. According to the site map included in the Health and Safety Plan dated July 10, 2015, the former UST and dispenser areas are located within the project corridor. No SRCO has been issued for this discharge. This facility was issued a score of 10 in 2013. This facility was identified as Site 43 in the Final Preliminary Engineering Report dated February 1994 and was given a potential contamination risk rating of “Medium” for petroleum concerns. Based on distance and on-going cleanup status, this facility is given a potential contamination risk rating of "Medium."

Potential Contamination Sites
(West to East)

Mainline Site No./ Name		GeoSearch Site No.	Facility Address	Approximate Distance & Direction from Project Corridor	Concern	Facility ID No.	Risk Rating	Comments
96	All American Furniture & Mattress (former Butler Property)	103	1312 East Baker Street Plant City	Former UST location: 75 feet north	Petroleum	Fac. ID No. 9501740	Low	During site reconnaissance this facility was observed as All American Furniture & Mattress. According to the GeoSearch report this facility formerly maintained one (1) 550-gallon diesel fuel UST. According to the SAR dated June 19, 1999 contamination was discovered during the removal of the storage tank in August 1994. Reportedly, the former storage tank location was approximately 75 feet north of the project corridor. Site cleanup was completed and an SRCO was issued for the discharge on December 6, 2001. This facility was identified as Site 40 in the Final Preliminary Engineering Report dated February 1994 and was given a potential contamination risk rating of “High” for petroleum concerns. Based on distance and regulatory closure, this facility is given a potential contamination risk rating of "Low."
97	Campbell’s Auto	N/A	1311 East Baker Street Plant City	Abutting south	Petroleum	N/A	Low	During site reconnaissance, this facility was observed as an active auto sales lot (no signage/name noted). No obvious fuel storage tanks, hazardous materials, service/repair activities or monitor wells were noted. Based on information found on the Hillsborough County Property Appraiser database this is an auto sales facility and the parcel is owned by Robert A. Campbell. This facility was identified as Site 41 in the Final Preliminary Engineering Report dated February 1994 and was given a potential contamination risk rating of “Medium” for petroleum concerns. Based on site observations and lack of reported discharges, service activities, fuel storage tanks or hazardous materials/wastes, this facility is given a potential contamination risk rating of "Low."
98	Elite Auto Collision	77	1313 East Baker Street Plant City	Abutting south	Hazardous Waste	EPA ID No. FLR000108266	Medium	During site reconnaissance this facility was observed as Elite Auto Collision with automotive service/maintenance bays located approximately 40 feet south of the project corridor. According to the GeoSearch report this facility was formerly registered as a LQG beginning May 11, 2004 and is currently registered as a CESQG. No code violations or enforcements have been reported. Based on the historic and current use as an automotive service shop, this facility is given a potential contamination risk rating of "Medium."
99	Eric’s Auto Air & Elec. (former Allen Dodd's Auto Collision)	N/A	1410 East Baker Street Plant City	Within ROW and abutting north	Hazardous Waste	EPA ID No. FLR000047209	Medium	During site reconnaissance this facility was observed as Eric’s Auto Air & Electric, Inc. with maintenance/service bays abutting the project corridor. According to the GeoSearch report this facility was formerly registered as a LQG beginning August 6, 1998 and is currently registered as a CESQG. No discharges, major code violations or enforcements have been reported. This facility was identified as Site 35 in the Final Preliminary Engineering Report dated February 1994 and was given a potential contamination risk rating of “Medium” for petroleum concerns. Based on proximity to maintenance/service bays and historic use as an auto repair shop, this facility is given a potential contamination risk rating of "Medium."
100	Dykstra Construction (former Big “E” Auto Parts)	N/A	1409 East Baker Street Plant City	Within ROW	Petroleum, Hazardous Waste	N/A	Medium	During site reconnaissance, this facility was observed as Dykstra Construction with generators, pumps and mobile storage trailers located approximately 60 feet south of the project corridor. This facility was identified as Site 36 in the Final Preliminary Engineering Report dated February 1994 and was given a potential contamination risk rating of “Medium” for petroleum and hazardous materials concerns. Based on site observations and distance, this facility is given a potential contamination risk rating of "Medium."
101	Alert Tire Service	67	1505 East Baker Street Plant City	Within ROW and abutting south	Solid Waste	Fac. ID No. 96272	Medium	During site reconnaissance this facility was observed as Alert Tire Service, Inc. with maintenance/service bays approximately 30 feet south of the project corridor. According to the GeoSearch report this facility is an active waste tire collector. This facility was identified as Site 33 in the Final Preliminary Engineering Report dated February 1994 and was given a potential contamination risk rating of “Medium” for petroleum concerns. Based on the historic and current use as an automotive service shop, this facility is given a potential contamination risk rating of "Medium."
102	Walker Plaza Dry Cleaners	142	603-617 North Maryland Avenue Plant City	Abutting north	Hazardous Waste	Fac. ID No. 9601126 EPA ID No. FLR000213355	Low	During site reconnaissance this facility was observed as an active strip mall with multiple businesses, including Plaza Coin Laundry. According to the GeoSearch report this facility was a former drycleaning facility that maintained one (1) Tetrachloroethylene AST (size not reported), removed at an unknown time. The facility was formerly listed as a LQG in October 22, 2014 and is currently considered a CESQG. Based on the Limited Site Assessment and Interim Source Removal Plan dated November 6, 2015 provide by the FDEP Drycleaning Solvent Cleanup Program, the solvent contamination was identified in both soil and groundwater at this former facility. The nearest point of the contamination plume was located approximately 150 feet north of the project corridor and groundwater flow was generally towards the west-southwest (cross-gradient, slightly towards US 92). The report further indicates remediation is planned for the future and assessment toward the Dollar General (abutting west) is on-going. Based on distance and regulatory status, this facility is given a potential contamination risk rating of "Low."
103	Walker Plaza Emergency Generator	N/A	601 North Maryland Avenue Plant City	90 feet north	Petroleum	NA	Low	During site reconnaissance an emergency generator with integral AST was observed approximately 90 feet north of the project corridor. Based on distance and lack of reported discharges, this facility is given a potential contamination risk rating of "Low."

Potential Contamination Sites
(West to East)

Mainline Site No./ Name		GeoSearch Site No.	Facility Address	Approximate Distance & Direction from Project Corridor	Concern	Facility ID No.	Risk Rating	Comments
104	Jabo's Car and Truck Tire Center	41	1601 East Baker Street Plant City	Facility: abutting south	Hazardous Waste	EPA ID No. FLD984185959	Medium	During site reconnaissance this facility was observed as Jabo's Car and Truck Tire Center with maintenance/service bays approximately 40 feet south of the project corridor. According to the GeoSearch report this facility was formerly registered as a SQG beginning December 19, 1990 and is currently registered as "not a generator" of hazardous waste. No code violations or enforcements are listed. This facility was identified as Site 31 in the Final Preliminary Engineering Report dated February 1994 and was given a potential contamination risk rating of "High" for petroleum concerns. Based on distance and the historic use as an automotive service shop, this facility is given a potential contamination risk rating of "Medium."
105	Suncoast Comm. Health Center (former Service Station)	25	1602 East Baker Street Plant City	Contaminated former dispenser area: within ROW	Petroleum	Fac. ID No. 8625249 Brownfields ID No. 111643	Medium	During site reconnaissance this facility was observed as Suncoast Community Health Center. No obvious monitor wells, storage tanks or hazardous materials were observed. According to the GeoSearch report this facility is an EPA Brownfields site encompassing 0.24 acres. According to the GeoSearch report this facility has a total of four (4) registered USTs: three (3) 3,000-gallon unleaded gasoline USTs installed in 1964 and one (1) 10,000-gallon unleaded gasoline UST installed in 1979. All four (4) tanks were reportedly removed in August 2010. A total of two (2) discharges were reported: discharge dated December 19, 1988, with site assessment on-going and a score of 26 issued in 2008; discharge dated July 23, 1990 with reportedly no cleanup required. This facility was identified as Site 30 in the Final Preliminary Engineering Report dated February 1994 and was given a potential contamination risk rating of "High" for petroleum and hazardous materials concerns. Based on distance and a history of discharges, this facility is given a potential contamination risk rating of "Medium."
106	Abandoned Motel (former Royal Oak Motel)	N/A	1706 East Baker Street Plant City	Within ROW	Petroleum	NA	Low	During site reconnaissance, this facility was observed primarily as a grassy field, a paved driveway and a total of five (5) structures; one (1) on-site, one (1) abutting and three (3) approximately 240 feet north of the project corridor. No obvious fuel storage tanks, hazardous materials or monitor wells were noted. This facility was identified as Site 27 in the Final Preliminary Engineering Report dated February 1994 and was given a potential contamination risk rating of "High" for petroleum concerns. Based on site observations and lack of reported discharges, fuel storage tanks or hazardous materials/wastes, this facility is given a potential contamination risk rating of "Low."
A23	Agriculture (groves/crops)	N/A	Hillsborough County	Within ROW and abutting north	Herbicides, Pesticides, Petroleum	NA	Low	This site was identified as former groves/crops during review of historic aerial photographs. During site reconnaissance, this site was observed as a facility/site which has since been redeveloped. No pole barns/storage areas, mix/load areas, fuel storage tanks or hazardous materials were noted. Based on soils likely removed and/or blended during redevelopment activities, therefore mitigating potential impacts, this site is not considered significant potential contamination concern. Based on the mitigation of potential herbicide and pesticide impacts, this site is given a potential contamination risk rating of "Low."
107	C R England Spill	26	Near intersection of Park Rd. and US 92 Plant City	US 92: 30 feet south Park Rd.: 150 feet west	Petroleum	Fac. ID No. 9804780	Low	During site reconnaissance this facility was observed as CSX railroad track and grassy ROW. According to the GeoSearch report, approximately 100-gallons of diesel fuel was discharged to soil. The SAR dated September 2002 indicates that a train reportedly collided with a refrigeration truck at the intersection of Park Road and East Baker Street (US 92) on September 1, 2001. The trailer was detached and was carried 225 feet due west until the train car came to a complete stop. Approximately 30 gallons of diesel fuel was released following the collision impact. Impacted soil was excavated and an SRCO was granted on April 4, 2003. Based on distance and regulatory status, this discharge is given a potential contamination risk rating of "Low."
108	Jarrett Scott Ford (former Circle M #6)	31	1904 East Baker Street Plant City	Within ROW & abutting north	Petroleum	Fac. ID No. 8509080	High	During site reconnaissance this facility was observed as Jarrett Scott Ford, an active commercial car lot. Maintenance bays are located approximately 80 feet north of the US 92 project corridor. According to the GeoSearch report, this facility had a total of six (6) USTs: 4 unleaded gasoline (3x4,000-gallons & 1x6,000-gallons), 1x550-gallons diesel, and 1x370-gallons waste oil. All six (6) tanks were reportedly removed in 1995 and 1996. A total of two (2) discharges were reported: Discharge date January 14, 1993 with site assessment on-going, score 30, rank 6627; and discharge date January 11, 1995 with cleanup not required (quantity & type not reported). The Task 2-Interim Report-Addendum 5 dated May 5, 2015 included a map which indicated groundwater petroleum impacts within and abutting north side of the US 92 project corridor. See excerpts in CSER Appendix I. This facility was identified as Site 25 in the Final Preliminary Engineering Report dated February 1994 and was given a potential contamination risk rating of "High" for petroleum concerns. Based on proximity and documented petroleum impacts, this facility is given a potential contamination risk rating of "High."

Potential Contamination Sites
(West to East)

Mainline Site No./ Name		GeoSearch Site No.	Facility Address	Approximate Distance & Direction from Project Corridor	Concern	Facility ID No.	Risk Rating	Comments
109	Jarrett Scott Ford (former Davis Ford)	153	2000 East Baker Street Plant City	Within ROW & abutting north	Petroleum, Hazardous Waste	Fac. ID No. 8627930 EPA ID No. FLD981745839	Medium	During site reconnaissance this facility was observed as Jarrett Scott Ford, an automobile dealership with on-site repair and painting facilities. According to the GeoSearch report, this facility had a total of two (2) registered USTs (500-gallon waste oil, 1,000-gallon leaded gasoline), both removed in April 1992. No discharges were identified. Based on a map included with the tank registration for dated March 17, 1986, found on the OCULUS database the tanks were formerly located approximately 50 feet north of the US 92 project corridor. Additionally, this facility was formerly registered as a LQG, and is currently registered as a CESQG as of January 30, 2015. Based on proximity to service bays/former USTs and active status, this facility is given a potential contamination risk rating of "Medium."
110	Team Fishel (former Plant City Steel)	70	2004-2020 East US 92 Plant City	Within ROW & abutting north	Hazardous Waste, Petroleum	FDEP Waste Cleanup COM_133019 Fac. ID No. 8625271 EPA ID No. FLD984225649 & FLTMP9203179	High	During site reconnaissance this facility was observed as Team Fishel, a utility construction services company. Approximately four (4) structures are located on-site within the US 92 project corridor. A portion of one (1) structure was located within the Park Road project corridor. A railroad track spur enters the facility from the southern boundary. Company (Team Fishel) trucks, equipment and supplies, including transformers were stored and parked at this facility. The northwest area, approximately 60 feet east of Park Road, was observed as a concrete pad used as an electricity transformer storage area (over 50 transformers). According to the GeoSearch report, this facility has a total of six (6) registered USTs, reportedly installed in the 1960s and removed from the site (no dates for 5; one removed in 1988): four (4) diesel (2x4,000-gallon, 1x2,000-gallon, 1x6,000-gallon) and two (2) leaded gasoline (1,000-gallon, 2,000-gallon). Additonally, this facility was formerly registered as a LQG, and is currently registered as a CESQG since June 23, 2011. The CAR dated February 1997 indicated multiple contaminated areas and a former gas station located in the southeastern portion of this property. An SRCO was issued for this facility (COM_133019) on November 3, 2014. A Declaration of Restrictive Covenant dated March 13, 2015 indicated this facility was developed as a steel fabricating facility in the 1940s with a gas station also located at this facility. Six (6) USTs were located at this facility. TRPH, arsenic and lead were present in the soils at various locations throughout the property. Ethylbenzene was identified in groundwater above the GCTL, but below the NADC. The groundwater exceedence (MW-14R, 12 feet bls) was identified north of the structures in the northern portion of the property, approximately 320 feet east of the Park Road project corridor. See excerpts in CSER Appendix I. Based on the Park Road interchange alignment (Alternative A) provided by the client (April 20, 2015), both the soil and groundwater exceedence areas appear to be within or near the proposed roadway alignment for the Park Road interchange. See Figure in CSER Appendix J. This facility was identified as Site 24 in the Final Preliminary Engineering Report dated February 1994 and was given a potential contamination risk rating of “High” for petroleum concerns. Based on proximity, the historic use as a steel manufacturing company, gas station, both with documented soil and groundwater CTL exceedences, use by Team Fishel as a transformer storage and possibly treated wood utility pole storage facility and use of a railroad track on-site, this facility is given a potential contamination risk rating of “High."
111	Cell Tower	N/A	709 N. Park Rd., Plant City	Abutting west	Petroleum	NA	Low	During site reconnaissance, this facility was observed as a cell tower facility with an emergency generator with 300-gallon diesel AST located approximately 20 feet west of the project corridor. This facility was not identified in the GeoSearch report, FDEP MapDirect database or FDOT ETDM database. Based on site observations and lack of reported or obvious discharges, this facility is given a potential contamination risk rating of "Low."
112	KD Kelley Auto Sales	N/A	805 N. Park Rd., Plant City	Abutting west	Petroleum & Hazardous Materials	NA	Low	During site reconnaissance, this facility was observed as an auto sales facility. No obvious maintenance facility, fuel storage tanks or hazardous materials were noted. This facility was not identified in the GeoSearch report, FDEP MapDirect database or FDOT ETDM database. Based on site observations and lack of reported discharges, fuel storage tanks or hazardous materials/wastes, this facility is given a potential contamination risk rating of "Low."
113	Former Cattle Dip Vat	N/A	Near Loganderry Lane Plant City	460 feet north	Pesticides & Herbicides	N/A	No	According to the Statewide List of Known Cattle Dip Vats (undated), a cattle dip vat was located approximately 460 feet north of the Park Road northern limit. Based on site reconnaissance the site is currently a residential development. Tierra reviewed historical aerial photographs of select years from 1938-2014 and was unable to determine the precise location of the cattle dip vat listed. Based on the available information this site is given a potential contamination risk rating of "No."
114	CSX Railroad	N/A	Hillsborough County	Park Rd.: Within ROW, near east end of project corridor	Herbicides, Pesticides	NA	Medium	During site reconnaissance, the CSX railroad track was observed crossing the Park Road project corridor. Historically railroads used arsenic based pesticides/herbicides for vegetation and weed control along its corridors. Additionally, the use of petroleum based and creosote compounds were used to preserve railroad ties. Based on proximity and possible impacts from historic use of pesticides, herbicides, and wood preservatives, this facility is given a potential contamination risk rating of “Medium.”

Potential Contamination Sites
(West to East)

Mainline Site No./ Name		GeoSearch Site No.	Facility Address	Approximate Distance & Direction from Project Corridor	Concern	Facility ID No.	Risk Rating	Comments
115	84 Lumber	N/A	2102 Henderson Way, Plant City	Adjacent east	Petroleum & Hazardous Materials	NA	Low	During site reconnaissance, this facility was observed as an 84 Lumber, a building supply warehouse with no obvious tanks or hazardous materials noted. This facility was not identified in the GeoSearch report, FDEP MapDirect database or FDOT ETDM database. Based on distance and likelihood of unregulated quantities of petroleum and/or hazardous materials, this facility is given a potential contamination risk rating of "Low."
116	Amtrak Spill	58	US 92 east of Park Rd. at railroad crossing Plant City	US 92: 80 feet south	Petroleum	Fac. ID No. 9809550	Low	Based on the SAR dated January 24, 2008 this facility is located approximately 80 feet south of the project corridor. During site reconnaissance this facility was observed as an active railroad, including ROW. The report indicated on July 17, 2007 a flatbed truck collided with an Amtrak engine at a private railroad crossing located approximately 1,850 feet east of Park Road. The Amtrak engine's fuel tank was punctured during collision and diesel fuel was dispersed onto and around the track until it came to a complete stop approximately 600 feet east of Park Road. An estimated 1,000 gallons of diesel fuel was discharged onto the railroad tracks and surrounding soil on the south side of the tracks. Approximately 66 tons of impacted soil was removed from the site and on March 29, 2012 an SRCO was issued for this discharge. Based on distance and regulatory status, this facility is given a potential contamination risk rating of "Low."
117	Evergreen Packaging (former International Paper)	172	2104 Henderson Way Plant City	250 feet south	Hazardous Waste	EPA ID No. FLD984234658 GSID & NRC No. 145008	No	During site reconnaissance this facility was observed as Evergreen Packaging. The GeoSearch report indicates that this facility has been registered as a SQG since March 2, 2007. A release (unknown quantity) of Glycol Ether and Ethylene Glycol was discovered November 16, 1992. The Safety Data Sheet for Ethylene Glycol indicates this substance is water soluble. No remedial action was reported for this release. Based on distance and time for natural attenuation, this facility is given a potential contamination risk rating of "No."
118	Small building	N/A	102 N. Wilder Rd. Plant City	Within ROW & abutting north	Petroleum & Hazardous Materials	NA	Low	During site reconnaissance, this facility was observed as a small, abandoned building. No obvious tanks or hazardous materials noted. This facility was not identified in the GeoSearch report, FDEP MapDirect database or FDOT ETDM database. Based on appearance possibly as a former gas station and proximity, this facility is given a potential contamination risk rating of "Low."
119	Warren Equipment (former Hardee Mfg.)	157	2299 East US 92 Plant City	530 feet south	Hazardous Waste	EPA ID No. FLTMP8901897 & FLD1777757580	No	This facility is located approximately 220 feet south of the project corridor. During site reconnaissance this facility was observed as an active equipment manufacturing company. The GeoSearch report indicates that this facility was formerly registered as a LQG. As of June 23, 2011 it is listed as a No Longer Regulated RCRA Generator (NLRRCRAG). According to the Initial Remedial Action (IRA) report dated December 11, 1995, one (1) 250-gallon waste oil AST with a concrete containment pad was formerly maintained at this facility approximately 530 feet south of the project corridor. During contamination screening arsenic and petroleum hydrocarbons were detected adjacent east of the containment pad. Contaminated soil was excavated and FDEP deemed that no additional soil assessment or remediation was needed. Based on distance this facility is given a potential contamination risk rating of "No."
120	Tractor World	N/A	2410 E. US 92, Plant City	Within ROW & abutting north	Petroleum & Hazardous Materials	NA	Low	During site reconnaissance, this facility was observed as Tractor World, a tractor sales and service facility. Three (3) fuel ASTs (labels not apparent) were observed approximately 140 feet north of the project corridor. Service bays were observed approximately 110 feet north of the project corridor. This facility was not identified in the GeoSearch report, FDEP MapDirect database or FDOT ETDM database. Based on distance, this facility is given a potential contamination risk rating of "Low."
121	Xpress Mart	N/A	2424 E. US 92, Plant City	Within ROW & abutting north	Petroleum	NA	Low	During site reconnaissance, this facility was observed as a convenience store with no obvious tanks, hazardous materials or monitor wells. This facility was not identified in the GeoSearch report, FDEP MapDirect database or FDOT ETDM database. Based on possible former use as a retail gas station, this facility is given a potential contamination risk rating of "Low."
122	Dolphin Tanker Systems	N/A	2550 E. US 92, Plant City	Within ROW & abutting north	Petroleum & Hazardous Materials	NA	Medium	During site reconnaissance, this facility was observed as Dolphin Tanker Systems, a parts dealer for water tankers. An office trailer and the southern portion of a maintenance bay were located on-site within the project corridor. No obvious maintenance facility, fuel storage tanks or hazardous materials were noted from vantage points along the project corridor. However, petroleum products and hazardous wastes are typically located at maintenance facilities. This facility was not identified in the GeoSearch report, FDEP MapDirect database or FDOT ETDM database. Based on historic use as a maintenance facility on-site, this facility is given a potential contamination risk rating of "Medium."

Potential Contamination Sites
(West to East)

Mainline Site No./ Name		GeoSearch Site No.	Facility Address	Approximate Distance & Direction from Project Corridor	Concern	Facility ID No.	Risk Rating	Comments
123	Custom Fabrication	128	2604 East US 92 Plant City	ASTs located 300 feet north	Petroleum, Hazardous Waste	Fac. ID No. 9045603 EPA ID No. FLR000139733	Low	During site reconnaissance this facility was observed as Custom Fabrication, an active commercial steel fabrication company. The GeoSearch report indicates a total of two (2) 1,000-gallon ASTs (diesel fuel, unleaded gasoline) were installed in August 1984 and removed in April 1997. No discharges were identified for this facility. Additionally, this facility was formerly registered as a LQG. As of January 30, 2015 it was registered as a CESQG. This facility was identified as Site 20 in the Final Preliminary Engineering Report dated February 1994 and was given a potential contamination risk rating of "High" for petroleum and hazardous materials concerns. Based on a sketch included on an inspection form dated March 1, 1993 the ASTs were located north of the warehouse, approximately 300 feet north of the project corridor. The FDEP indicated no files were found for this facility. Based on the distance, this facility is given a potential contamination risk rating of "Low."
124	Broke & Poor Surplus Building Materials	N/A	2670 E. US 92, Plant City	Within ROW & abutting north	Petroleum & Hazardous Materials	NA	Medium	During site reconnaissance, this facility was observed as Broke and Poor, a surplus building materials facility. No obvious maintenance facility, fuel storage tanks or hazardous materials were noted within the project corridor ROW. Three (3) buildings were located within the project corridor. Former industrial structures were located north of the project corridor. This facility was not identified in the GeoSearch report, FDEP MapDirect database or FDOT ETDM database. Based on site observations, former use apparently as an unregulated industrial site, and potential for petroleum and hazardous waste impacts, this facility is given a potential contamination risk rating of "Medium."
125	Mobil Refrigeration Unit	169	1005 Pleasant Acre Drive Plant City	Facility: 220 feet north	Hazardous Waste	EPA ID No. FLD984217067	Low	During site reconnaissance this facility was observed as Jurnigan Engines and Parts. The GeoSearch report indicates that this facility was formerly registered as a SQG. As of June 23, 2011 the facility is registered as "not a generator" of hazardous waste. Based on distance this facility is given a potential contamination risk rating of "Low."
126	CEMEX	114	2680 East US 92 Plant City	Within ROW and abutting north	Petroleum, Lead compounds	Fac. ID No. 8625077 Toxic Release ID No. 3356WPLNTC268US	Medium	During site reconnaissance this facility was observed as an active cement plant. The GeoSearch report lists five (5) former storage tanks: 1x1,000-gallon heating oil AST, 1x1,000-gallon unleaded gasoline UST, 1x2,000-gallon diesel fuel UST, 1x2,000-gallon diesel fuel AST and 1x8,000-gallon diesel fuel AST. Currently maintained on-site is 1x10,000-gallon diesel fuel AST. A discharge of unknown quantity and type occurred on March 22, 1990. Cleanup was completed and an SRCO was issued November 22, 2005. A second discharge was noted as occurring on May 17, 1990. According to the Natural Attenuation Monitoring Report dated May 2015 the most recent groundwater sampling event occurred on May 23, 2015. Laboratory analytical results indicated no GCTL exceedances and An NFA was recommended. See excerpts in CSER Appendix I. This facility was identified as Site 18 in the Final Preliminary Engineering Report dated February 1994 and was given a potential contamination risk rating of "High" for petroleum concerns. Based on distance, a history of discharges and potential residual petroleum constituents within the project corridor, this facility is given a potential contamination risk rating of "Medium."
127	Toufayan Bakeries (Former Dad's Cookies)	112	1 Cookie Cutter Lane (currently 2615 US 92) Plant City	200 feet south	Hazardous Waste	EPA ID No. FLTMP9304230 &FLTMP9304242	No	During site reconnaissance this facility was observed as Toufayan Bakeries. Approximately six (6) silos, presumably for flour and/or grain were noted at the east end of this facility. This facility was formerly registered as a LQG in 1993 and as a CESQG in 2011. Based on distance this facility is given a potential contamination risk rating of "No."
128	WW Oil Products & Pallets	89	2790 East US 92 Plant City	Within ROW & abutting north	Solid Waste	Fac. ID No. 97085	Low	During site reconnaissance this facility was observed as WW Pallets, an active retail and wood pallet manufacturing company. The GeoSearch report lists this facility as an inactive waste tire collector. Tierra searched Polk City Directories at the USF Tampa Library and found no coverage for this address/facility. Tierra placed a telephone call to WW Pallets (813) 707-8474 on February 10, 2016 and an employee (no name given) reportedly of 27 years who answered the phone indicated the "WW Oil Products" name was strictly a corporate label and this location never had anything to do with oil storage or processing. Tierra's review of historic aerial photographs did not indicate obvious drums or evidence of bulk fuel storage at this facility. Based on the historic use as a pallet manufacturing facility, this facility is given a potential contamination risk rating of "Low."
129	Carmex Auto Sales	N/A	103 Son Keen Rd., Plant City	Within ROW & abutting north	Petroleum & Hazardous Materials	NA	Low	During site reconnaissance, this facility was observed as an auto sales facility. No obvious maintenance facility, fuel storage tanks or hazardous materials were noted within the project corridor ROW. The maintenance structure was located approximately 90 feet north of the project corridor. This facility was not identified in the GeoSearch report, FDEP MapDirect database or FDOT ETDM database. Based on site observations and lack of reported discharges, fuel storage tanks or hazardous materials/wastes, this facility is given a potential contamination risk rating of "Low."

Potential Contamination Sites
(West to East)

Mainline Site No./ Name		GeoSearch Site No.	Facility Address	Approximate Distance & Direction from Project Corridor	Concern	Facility ID No.	Risk Rating	Comments
A24	Agriculture (groves/crops)	N/A	Hillsborough County	Within ROW and abutting north	Herbicides, Pesticides, Petroleum	NA	Low	During site reconnaissance, this area was observed as woods/abandoned grove located on-site and abutting the north side of the project corridor. No pole barn/storage structure, storage tanks or hazardous materials were noted. Review of historic aerial photographs indicated this area has been used as groves from at least 1938 and abandoned by 2004. Based on the lack of contamination concerns, this site is given a potential contamination risk rating of "Low."
130	Lakeside Station Brownfield Area	94	Plant City, Hillsborough County FL	170 feet south of project corridor	Brownfields	BF290801000	Low	This site is located approximately 170 feet south of the project corridor and extends east/west for approximately 1 mile. The GeoSearch report indicates Brownfields Resolution No. 36-2008 was approved on February 25, 2008. According to the EPA the term "brownfield site" means real property, the expansion, redevelopment, or reuse of which may be complicated by the presence or potential presence of a hazardous substance, pollutant, or contaminant. The area encompassed is approximately 1,286 acres. No obvious contamination source was identified within this Brownfield Area. However Coronet Industries Mine was located over ½ mile farther south. Based on distance, this site is given a potential contamination risk rating of "Low."
131	Former Lambert's Auto	N/A	3308 E. US Hwy 92 Plant City	Within ROW & abutting north	Petroleum & Hazardous Materials	NA	Low	During site reconnaissance, this facility was observed primarily as a grassy field with fencing, a paved driveway and a storage unit located approximately 70 feet north of the project corridor. No obvious fuel storage tanks, hazardous materials or monitor wells noted. Based on review of historic aerial photographs, former structures were located over 400 feet north of the project corridor. This facility was identified as Site 15 in the Final Preliminary Engineering Report dated February 1994 and was given a potential contamination risk rating of "High" for petroleum & hazardous materials concerns. Based on site observations and lack of reported discharges, fuel storage tanks or hazardous materials/wastes, this facility is given a potential contamination risk rating of "Low."
132	Possible residence/Billy Lambert	118	3314 East US 92 Plant City	Within ROW & abutting north	Solid Waste	Fac.ID No. 96901	Low	During site reconnaissance this facility was observed as a residence with several vehicles in the yard. The GeoSearch report lists this facility as an inactive waste tire collector. Historic aerial photographs depict a junk/scrap yard approximately 140 feet north of the project corridor since at least 1994. Based on distance, this facility is given a potential contamination risk rating of "Low."
133	Stoneworks of Tampa (former Lord Label /Parker Warehouses)	43, 95	3404-3410 E. US 92 Plant City	Within ROW & abutting north	Petroleum & Hazardous Waste	Fac. ID No. 8944883 EPA ID No. FLD982084659	Medium	According to information found on the Hillsborough County Property Appraiser database, this parcel address is 3404 US 92, owned by Helton Property Holdings, LLC since March 5, 2014. During the site reconnaissance, three (3) addresses and businesses were identified: 3404-Stoneworks of Tampa (home improvement materials), 3404-Neyra Pavement Products, 3406-Florida Baseball Heaven (instructional academy). The southern edge of both buildings appears to be located within the project corridor. A septic system was observed near the southwest corner of the east building, apparently within the project corridor. The GeoSearch report lists this facility (Lord Label & Mfg. Co. - 3410) as a registered "non-generator" of hazardous waste in 1990 and 2011. The Site Inspection Report dated May 25, 1985, found on the OCULUS database indicated two (2) discharges of ink residue located on the east side of the building; one (1) area approximately 20 feet north of the project corridor; and one (1) area approximately 70 feet north of the project corridor. An FDEP Consent Order was issued on September 14, 1989 regarding hazardous waste violations and groundwater contamination assessment actions associated with the ink residue discharges at this facility. A correspondence letter addressed to FDEP dated November 12, 1991 indicated that the contaminated soil did not warrant removal due to being classified as non-hazardous following soil laboatory analysis and recommended that on-site remediation be conducted by soil tilling. An FDEP letter issued on June 26, 1992 stated "Based upon the information submitted it appears that although some residual contamination is present, it does not warrant further remediation" and the case was closed. According to the GeoSearch report, Parker Warehouses (3406 US 92) has a total of two (2) 750-gallon kerosene USTs reportedly removed in 1992. Based on a sketch included in the Preliminary Contamination Assessment Plan Addendum dated December 21, 1990 the closest UST was located approximately 60 feet north of the project corridor on the east side of the east building. Ink stains were also noted on the east side of the building beginning approximately 20 feet north of the project corridor. See excerpts in CSER Appendix I. The FDEP indicated they had no TANK files for this facility. Files provided by the EPC did not include a map or sketch of the tanks or facility. The EPC requested a tank closure assessment report but never received the report. The GeoSearch report indicated a discharge was reported on December 14, 1988 but indicated no cleanup was required. This facility was identified as Site 14 in the Final Preliminary Engineering Report dated February 1994 and was given a potential contamination risk rating of "High" for petroleum concerns. Based on proximity and possibly residual petroleum or hazardous materials, this facility is given a potential contamination risk rating of "Medium."

Potential Contamination Sites
(West to East)

Mainline Site No./ Name		GeoSearch Site No.	Facility Address	Approximate Distance & Direction from Project Corridor	Concern	Facility ID No.	Risk Rating	Comments
134	Hull Citrus Prop.	129	Charlie Taylor Rd. Plant City	Over 2 miles from project corridor	Petroleum	Facility ID No. 8627144 SPILL: 47361SP	No	According to the GeoSearch report, this facility has a total of two (2) registered diesel fuel USTs (10,000-gallons and 4,000-gallons) installed in 1958 and 1982, which were reportedly removed (no date given). No map, sketch or coordinates were found on files in the OCULUS database. Based on review of historic aerial photographs, the nearest groves in the vicinity were located approximately 1,700 feet north of the project corridor. Tierra contacted the EPCHC and FDEP on February 2, 2016 regarding this facility. The FDEP indicated no files were found for this facility. The EPCHC provided an Underground Storage Tank Removal report dated January 24, 1990 which indicated the tanks were located at different properties each located over 2 miles from the US 92 project corridor. This facility is not identified in CSER Appendix B since it is beyond the coverage area. Based on distance, this facility is given a potential contamination risk rating of "No."
135	R & W Auto Sales (former Country Corner)	59	3604 East US 92 Plant City	Within ROW & abutting north	Petroleum	Fac. ID No. 8625774	Medium	During site reconnaissance this facility was observed as R & W Auto Sales Inc. No obvious storage tanks or hazardous materials were observed from vantage points along the project corridor. According to the GeoSearch report, a total of three (3) USTs (1,000-gallon and 750-gallon unleaded; and 1x1,000-gallon leaded gasoline) were removed in 1989 and 1994. Contamination was discovered during the UST closure and reported on October 18, 1994. Site cleanup activities were performed and an SRCO was issued August 21, 2013. This facility was identified as Site 11 in the Final Preliminary Engineering Report dated February 1994 and was given a potential contamination risk rating of “Medium” for petroleum concerns. Based on distance and the potential for residual petroleum contamination, this facility is given a potential contamination risk rating of "Medium."
136	County Line Road Auction (former Stansfield Prop.)	39	3706 East US 92 Plant City	Within ROW & abutting north	Petroleum	Fac. ID No. 9700179	Medium	During site reconnaissance this facility was observed as County Line Road Auction, an automobile auction facility. One (1) building appeared to be located within the project corridor. A maintenance bay was located in the center of the building. According to the GeoSearch report this facility has a total of two (2) 1,000-gallon USTs (unleaded gasoline and diesel) removed in 1996. There are no reported discharges for this facility. A No Further Action letter dated February 3, 1997, found on the OCULUS database was issued by the EPCHC. Based on a sketch found in the Tank Closure Assessment dated January 27, 1997 provided by the EPC, the tank farm was located on the south side of the building, within the project corridor. The FDEP indicated no files were found regarding this facility. Based on proximity, historic use as an auto repair shop and former USTs located on-site, this facility is given a potential contamination risk rating of "Medium."
137	Auto Service Unlimited	N/A	3726 E. US 92, Plant City	Within ROW & abutting north	Petroleum & Hazardous Materials	NA	Low	During site reconnaissance, this facility was observed as an auto sales facility. No obvious maintenance facility, fuel storage tanks or hazardous materials were noted. This facility was not identified in the GeoSearch report, FDEP MapDirect database or FDOT ETDM database. Based on site observations and lack of reported discharges, fuel storage tanks or hazardous materials/wastes, this facility is given a potential contamination risk rating of "Low."
138	Vacant Lot (former Toms Auto Repair)	27	3801 US 92, Plant City	Abutting south	Petroleum, Solid Waste	Fac. ID No. 8840669 & 96252	Medium	During site reconnaissance this facility was observed as grassy, vacant land. According to the GeoSearch report this facility has a total of three (3) registered USTs installed in 1953 and removed in 1985 (2x500-gallon leaded gasoline, 1x500-gallon kerosene). One (1) discharge, dated April 26, 1988 was issued an SRCO on April 23, 2012. According to the site map included in the Remedial Action PARM Report dated August 2011 formerly contaminated monitor wells were located within the project corridor both north and south of US 92. This facility is also listed as a former tire collector. This facility was identified as Site 6 in the Final Preliminary Engineering Report dated February 1994 and was given a potential contamination risk rating of “High” for petroleum concerns. Based on distance and the potential for residual petroleum constituents, this facility is given a potential contamination risk rating of "Medium."
139	GTO Auto Sales	N/A	3808 E. US 92, Plant City	Within ROW & abutting north	Petroleum & Hazardous Materials	NA	Medium	During site reconnaissance, this facility was observed as an auto sales and service facility. The office and maintenance area was located within the project corridor. No obvious fuel storage tanks or hazardous materials were noted. This facility was not identified in the GeoSearch report, FDEP MapDirect database or FDOT ETDM database. Based on automotive service on-site, this facility is given a potential contamination risk rating of "Medium."
A25	Agriculture (groves/crops)	N/A	Hillsborough County	Abutting north	Herbicides, Pesticides, Petroleum	NA	Low	This site was identified as former groves/crops during review of historic aerial photographs. During site reconnaissance, this site was observed as a facility/site which has since been redeveloped. No pole barns/storage areas, mix/load areas, fuel storage tanks or hazardous materials were noted. Based on soils likely removed and/or blended during redevelopment activities, therefore mitigating potential impacts, this site is not considered significant potential contamination concern. Based on the mitigation of potential herbicide and pesticide impacts, this site is given a potential contamination risk rating of “Low.”

Potential Contamination Sites
(West to East)

Mainline Site No./ Name		GeoSearch Site No.	Facility Address	Approximate Distance & Direction from Project Corridor	Concern	Facility ID No.	Risk Rating	Comments
140	T-R Drum	104	3910 US East US 92 Plant City	Within ROW & abutting north	Petroleum & Hazardous Waste	10006157498, FLR000034041, AIRS 1002125	Medium	During site reconnaissance this facility was observed as T-R Drum, an active metal and plastic drum reconditioning facility. An office, covered parking area and the southern portion of a larger building are located within the project corridor. According to the GeoSearch report this facility was formerly considered a LQG, and as of December 12, 2014 is considered a CESQG. This facility was identified as Site 4 in the Final Preliminary Engineering Report dated February 1994 and was given a potential contamination risk rating of “High” for petroleum concerns. Based on proximity and the nature of operations, this facility is given a potential contamination risk rating of "Medium."
141	Antonio Yuri Montano	132	4011 Pindo Palm Court Plant City	240 feet north	Solid Waste	Fac. ID No. 100205	No	This facility is plotted approximately 240 feet north of the project corridor. According to the GeoSearch report this facility is an inactive waste tire collector. No incidents or violations have been reported. Based on distance this facility is given a potential contamination risk rating of "No."
142	Fasson Truck Parts	N/A	4350 East US 92, Plant City	Abutting north	Petroleum & Hazardous Materials	NA	Medium	During site reconnaissance, this facility was observed as an asphalt parking area with a former truck service/parts facility, possibly a junk/scrap yard and commercial office building farther north. No obvious fuel storage tanks, hazardous materials or monitor wells noted. This facility was identified as Site 1 in the Final Preliminary Engineering Report dated February 1994 and was given a potential contamination risk rating of “High” for petroleum concerns. Based on historic use as an automotive service facility, this facility is given a potential contamination risk rating of "Medium."
143	Unlimited Cars & Trucks	N/A	201 County Line Rd. Plant City	Within ROW & abutting west	Petroleum & Hazardous Materials	NA	Medium	During site reconnaissance, this facility was observed as an auto sales and repair facility. One (1) large AST was observed approximately 110 feet west of the project corridor. A large building is located approximately 30 feet west of the project corridor. This facility was not identified in the GeoSearch report, FDEP MapDirect database or FDOT ETDM database. Based on distance and historic use as an automotive service facility, this facility is given a potential contamination risk rating of "Medium."
144	Railroad Collision	7	County Line Road, south of US 92 Lakeland	100 feet south	Petroleum, Hazardous Waste	GSID & NRC ID No. 1033761	No	According to the GeoSearch report, an AMTRAK train collided with a semi-truck on December 12, 2012 near the railroad crossing located at County Line Road/US 92. No discharges were reported. Since it was an AMTRAK train and the facility with railroad spur is not in operation, it is unlikely the AMTRAK train was on US 92. Tierra presumes the location is actually on County Line Road, approximately 80 feet south of the US 92 project corridor. No discharges were reported. Based on the lack of reported discharges this facility is given a potential contamination risk rating of "No."
145	CSX Railroad	N/A	Polk County	Within ROW, near east end of project corridor	Herbicides, Pesticides	NA	Medium	During site reconnaissance, the CSX railroad track was observed crossing the US 92 project corridor. No obvious stains or stressed vegetation was observed during site reconnaissance. Historically railroads used arsenic based pesticides/herbicides for vegetation and weed control along its corridors. Additionally, the use of petroleum based and creosote compounds were used to preserve railroad ties. These compounds have typically been identified in the surficial soils within railroad beds tested. Based on proximity and possible impacts from historic use of pesticides, herbicides, and wood preservatives, this facility is given a potential contamination risk rating of “Medium.”
146	CSX Spill	N/A	1110 County Line Road Lakeland	200 feet north	Petroleum	Incident ID No. 22245 Fac. ID No. 9805589N	Low	According to the Site Rehabilitation Report (SRR) dated February 24, 2003, this incident occurred along the railroad spur adjacent to a warehouse located approximately 200 feet north of the project corridor. On January 5, 2003 approximately 200 gallons of diesel fuel was released due to the puncture of a storage container, contaminating nearby railroad tracks and soil. Remedial action was taken and an SRCO was issued on May 5, 2004. Based on distance this facility is given a potential contamination risk rating of "Low."
147	CSX Spill	146	1110 County Line Road Lakeland 33815	270 feet north	Petroleum	Incident ID No. 38281Z	Low	According to the FDEP Emergency Response Incident Report (ERIR) dated October 18, 2007 approximately 50 gallons of diesel fuel was discharged from a railcar on October 17, 2007. Approximately 28 tons of soil was removed and an NFA letter was issued on November 19, 2007. Based on distance and regulatory status, this facility is given a potential contamination risk rating of "Low."

Potential Contamination Sites
(West to East)

Mainline Site No./ Name		GeoSearch Site No.	Facility Address	Approximate Distance & Direction from Project Corridor	Concern	Facility ID No.	Risk Rating	Comments
148	Central Florida Pipeline	N/A	Parallel with US 92	100 feet south	Petroleum	NA	Low	Signage indicating a buried petroleum gas pipeline, owned by Central Florida Pipeline and maintained by Kinder-Morgan, was observed approximately 100 feet south of US 92 and CSX railroad tracks. The 3.4 mile stretch of pipeline extends from just west of Park Road in Plant City to east of County Line Road. Tierra found no regulatory files/listings regarding this pipeline or associated discharges on the FDEP OCULUS database, FDOT ETDM database, EDR's regulatory database report or the EPA Region 4 database. Tierra contacted Mr. Mark Clark, Kinder-Morgan, via telephone (813) 781-1718 on February 11, 2016 to obtain information regarding this pipeline. Mr. Clark indicated he was not aware of leaks/spills/discharges in the vicinity along the US 92 project corridor from Park Road to east of County Line Road. According to Kinder-Morgan's website: *Kinder Morgan's Central Florida Pipeline system consists of a 110-mile, 16-inch diameter petroleum pipeline that transports gasoline and batched denatured ethanol, and an 85-mile, 10-inch diameter petroleum pipeline that transports diesel fuel and jet fuel from Tampa to Orlando. Also, the pipeline was installed in 1965.* Based on lack of reported discharges, this pipeline is given a potential contamination risk rating of "Low."

CSER Appendix B

Potential Contamination Sites Maps

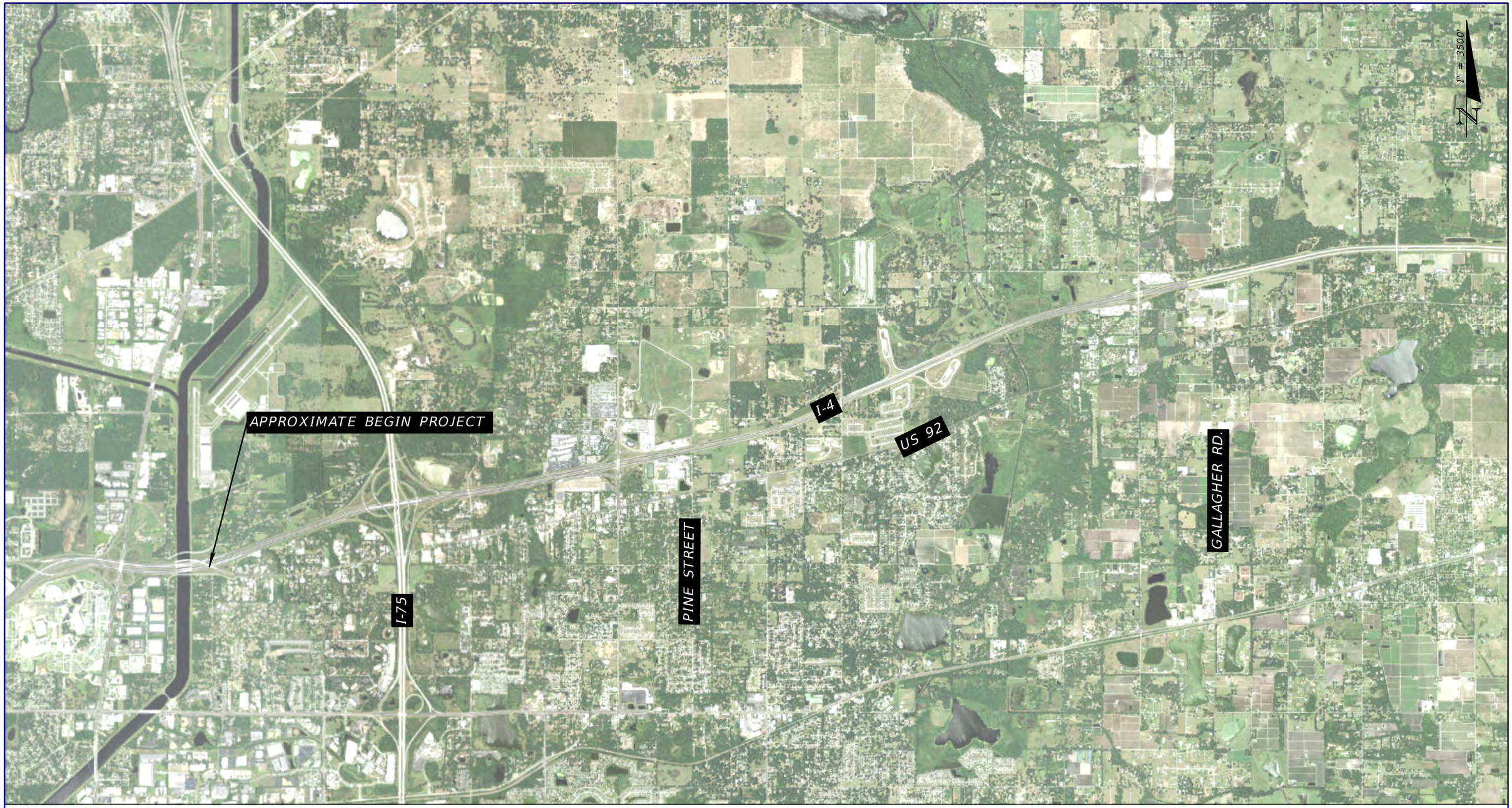

SOURCE: FDOT SURVEY AND MAPPING DATED 2014

PROJECT LOCATION MAP

REVISIONS				TIERRA, INC. 7351 TEMPLE TERRACE HIGHWAY TAMPA, FLORIDA 33637 CERTIFICATE OF AUTHORIZATION 6486	STATE OF FLORIDA DEPARTMENT OF TRANSPORTATION			SR 600 (US 92) PD&E STUDY RE-EVALUATION FROM EAST OF I-4 TO COUNTY LINE ROAD	SHEET NO.
DATE	DESCRIPTION	DATE	DESCRIPTION		ROAD NO.	COUNTY	FINANCIAL PROJECT ID		
			TIERRA PROJECT NO.: 6511-14-203E		SR 600	HILLSBOROUGH	435749-1-22-01		B-1

swebb 2/12/2016 9:54:46 AM J:\6511\2014 Files\6511-14-203 US 92 PDE\Microstation\rdgeoEnvProj01.dgn

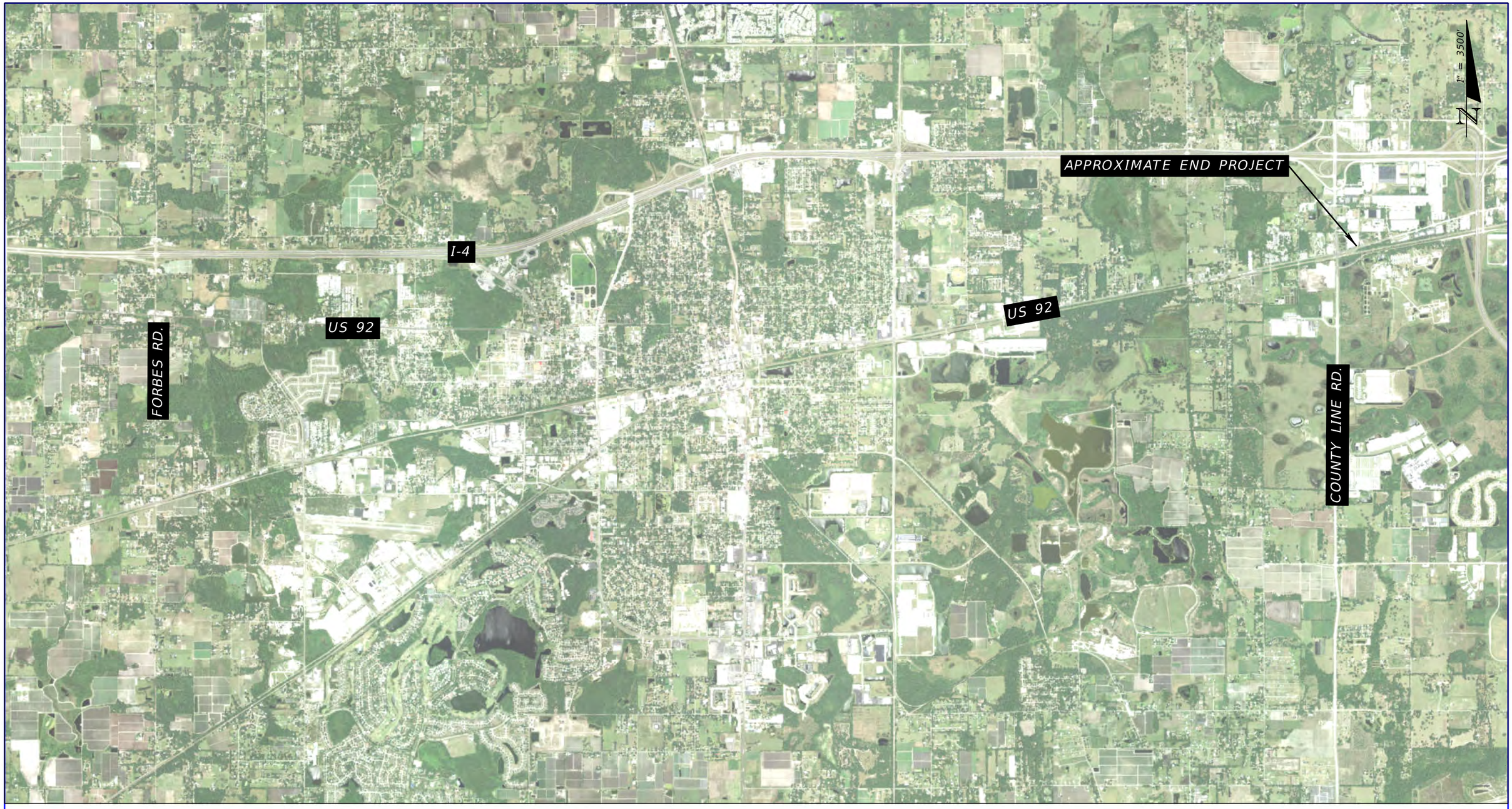

SOURCE: FDOT SURVEY AND MAPPING DATED 2014

PROJECT LOCATION MAP

REVISIONS				TIERRA, INC. 7351 TEMPLE TERRACE HIGHWAY TAMPA, FLORIDA 33637 CERTIFICATE OF AUTHORIZATION 6486	STATE OF FLORIDA DEPARTMENT OF TRANSPORTATION			SR 600 (US 92) PD&E STUDY RE-EVALUATION FROM EAST OF I-4 TO COUNTY LINE ROAD	SHEET NO.
DATE	DESCRIPTION	DATE	DESCRIPTION		ROAD NO.	COUNTY	FINANCIAL PROJECT ID		
			TIERRA PROJECT NO.: 6511-14-203E		SR 600	HILLSBOROUGH	435749-1-22-01		B-2

swebb 2/12/2016 9:54:48 AM J:\6511\2014 Files\6511-14-203 US 92 PDE\Microstation\rdgeoEnvProj02.dgn

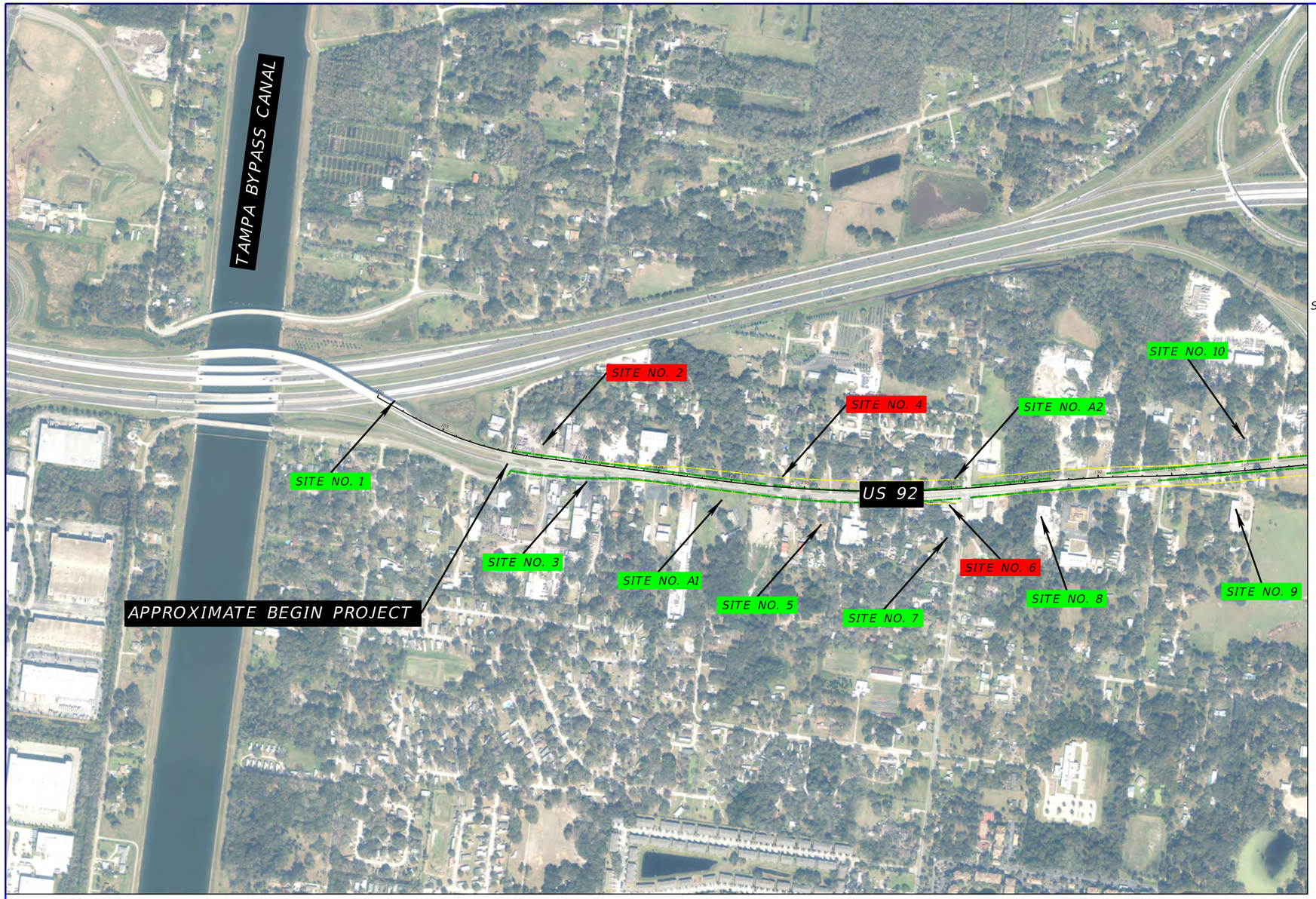

1" = 800'

SITE NO.	MAINLINE SITE NAME(S)	RISK RANKING
1	Bryan Toole Accident	No
2	Stepps Towing	Medium
3	Florida Store Fixtures (former Ross Prop./Amresco)	Low
A1	Agriculture (groves/crops)	Low
4	Miguel's Auto Repair (former J.D. Road & Tire Service)	Medium
5	Tampa Auto Remarketing (former Priced-Rite Auto Sales)	Low
A2	Agriculture (groves/crops)	Low
6	Citgo (former N & R Express)	Medium
7	JD Trucking	Low
8	Rollercoat Industries, Inc.	Low
9	Gulf Coast Signs	Low
10	East Lake Towing (former My Lady Trucking)	Low

NOTE:
GREEN LABEL - NO & LOW RANKED SITES
RED LABEL - MEDIUM & HIGH RANKED SITES

POTENTIAL CONTAMINATION SITES

SOURCE: FDOT SURVEY AND MAPPING DATED 2014

REVISIONS			
DATE	DESCRIPTION	DATE	DESCRIPTION
			TIERRA PROJECT NO.: 6511-14-203E

TIERRA, INC.
7351 TEMPLE TERRACE HIGHWAY
TAMPA, FLORIDA 33637
CERTIFICATE OF AUTHORIZATION 6486

STATE OF FLORIDA
DEPARTMENT OF TRANSPORTATION

ROAD NO.	COUNTY	FINANCIAL PROJECT ID
SR 600	HILLSBOROUGH	435749-1-22-01

SR 600 (US 92) PD&E STUDY
RE-EVALUATION FROM EAST OF I-4
TO COUNTY LINE ROAD

SHEET NO.
B-3

swebb 9/29/2016 11:42:18 AM J:\6511\2014 Files\6511-14-203 US 92 PDE\Microstation\rdgeoEnvPotContam01.dgn

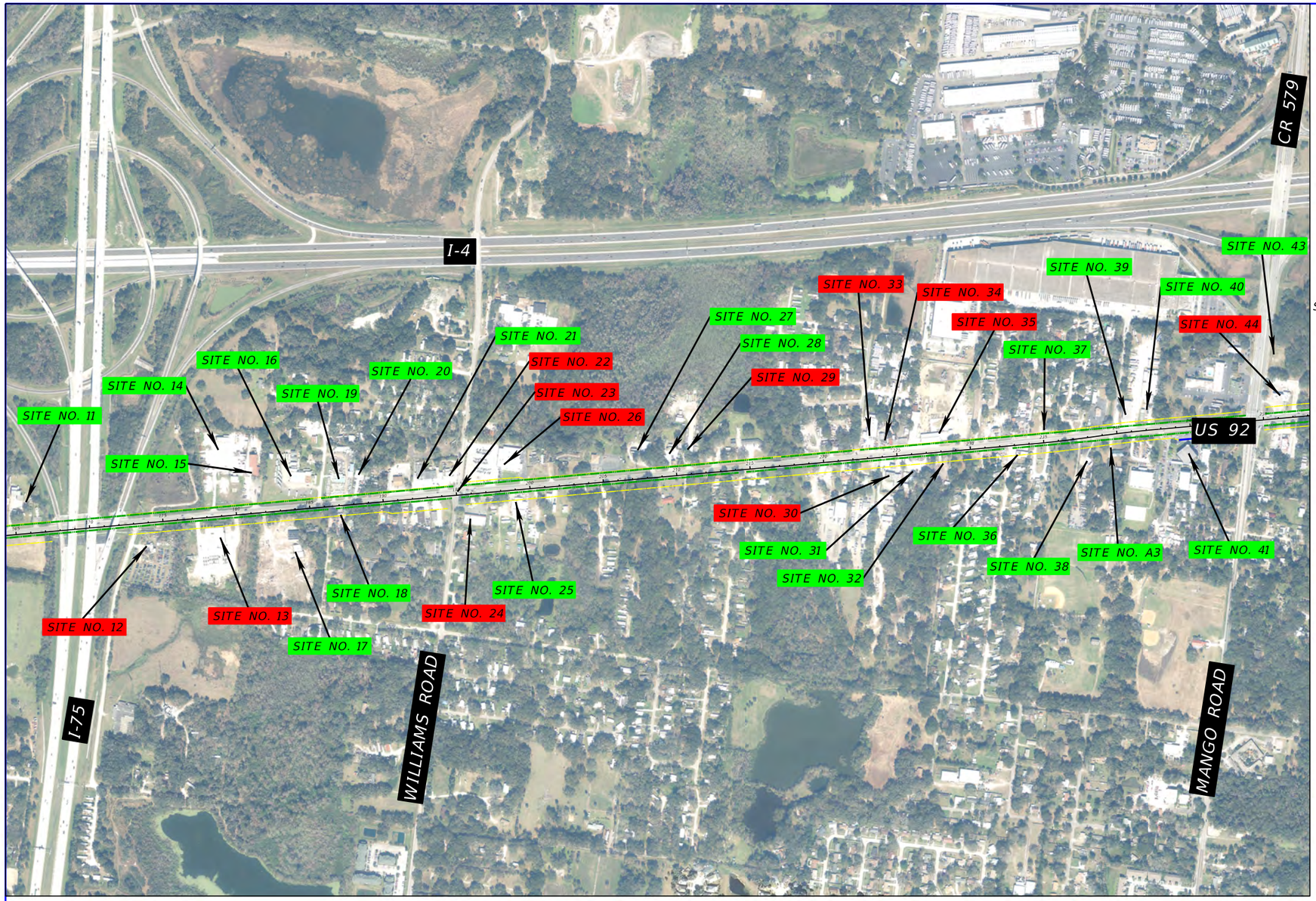

1" = 800'

SITE NO.	MAINLINE SITE NAME(S)	RISK RANKING
11	Accent Marine	Low
12	Stein's Auto Graveyard (former Randy Tyler)	Medium
13	Samuel Coraluzzo (former Central Florida Transport/Patco)	High
14	Southeast Drilling (former Jernigan Trucking)	Low
15	Infrastructure Corporation of America (ICA)	Low
16	RV & Truck Clear Coating	Low
17	Miller Transport/Welding & Fabrication	Low
18	A Car Lot	Low
19	Outcast Watersports	Low
20	A Car Lot	Low
21	Arrowhead Archery	Low
22	Hood Enterprises	Medium
23	Williams Rd/US 92 Contamination	Medium
24	BP-Williams No.141	High
25	Power Source Marine Serv.	Low
26	St. Joseph's Catholic Church (former Jaeb Prop.)	Medium
27	Eastside Feed (former Waynes Custom Cars)	Low
28	Camp Knox Motel	Low
29	Prince Contracting (former Auto Repair)	Medium
30	Citgo Food (former Coastal Mart)	High
31	MG Industrial Engines	Low
32	Closed Business (no name)	Low
33	Former Zaccari's Auto Repair & Body Shop	Medium
34	Slusmeyer's Tire City (former Chevron)	High
35	Trademark Metals Recycling (former Interstate Auto Parts)	Medium
36	Former 92 Speed Wash	Low
37	Former Pub Ninety-Two	No
38	Seffner Tire	Low
A3	Agriculture (groves/crops)	Low
39	Former Bonded Comfort Distributors	Low
40	Former Jay & R (former Consolidated Automotive)	Low
41	Seffner Christian Academy	Low
42	Reeder's Landscaping (not mapped)	No
43	Vacant lot (former Texaco)	Low
44	Shell Gas Station (former Circle K)	Medium

NOTE:
GREEN LABEL - NO & LOW RANKED SITES
RED LABEL - MEDIUM & HIGH RANKED SITES

POTENTIAL CONTAMINATION SITES

SOURCE: FDOT SURVEY AND MAPPING DATED 2014

REVISIONS			
DATE	DESCRIPTION	DATE	DESCRIPTION
			TIERRA PROJECT NO.: 6511-14-203E

TIERRA, INC.
7351 TEMPLE TERRACE HIGHWAY
TAMPA, FLORIDA 33637
CERTIFICATE OF AUTHORIZATION 6486

STATE OF FLORIDA
DEPARTMENT OF TRANSPORTATION

ROAD NO.	COUNTY	FINANCIAL PROJECT ID
SR 600	HILLSBOROUGH	435749-1-22-01

SR 600 (US 92) PD&E STUDY
RE-EVALUATION FROM EAST OF I-4
TO COUNTY LINE ROAD

SHEET NO.
B-4

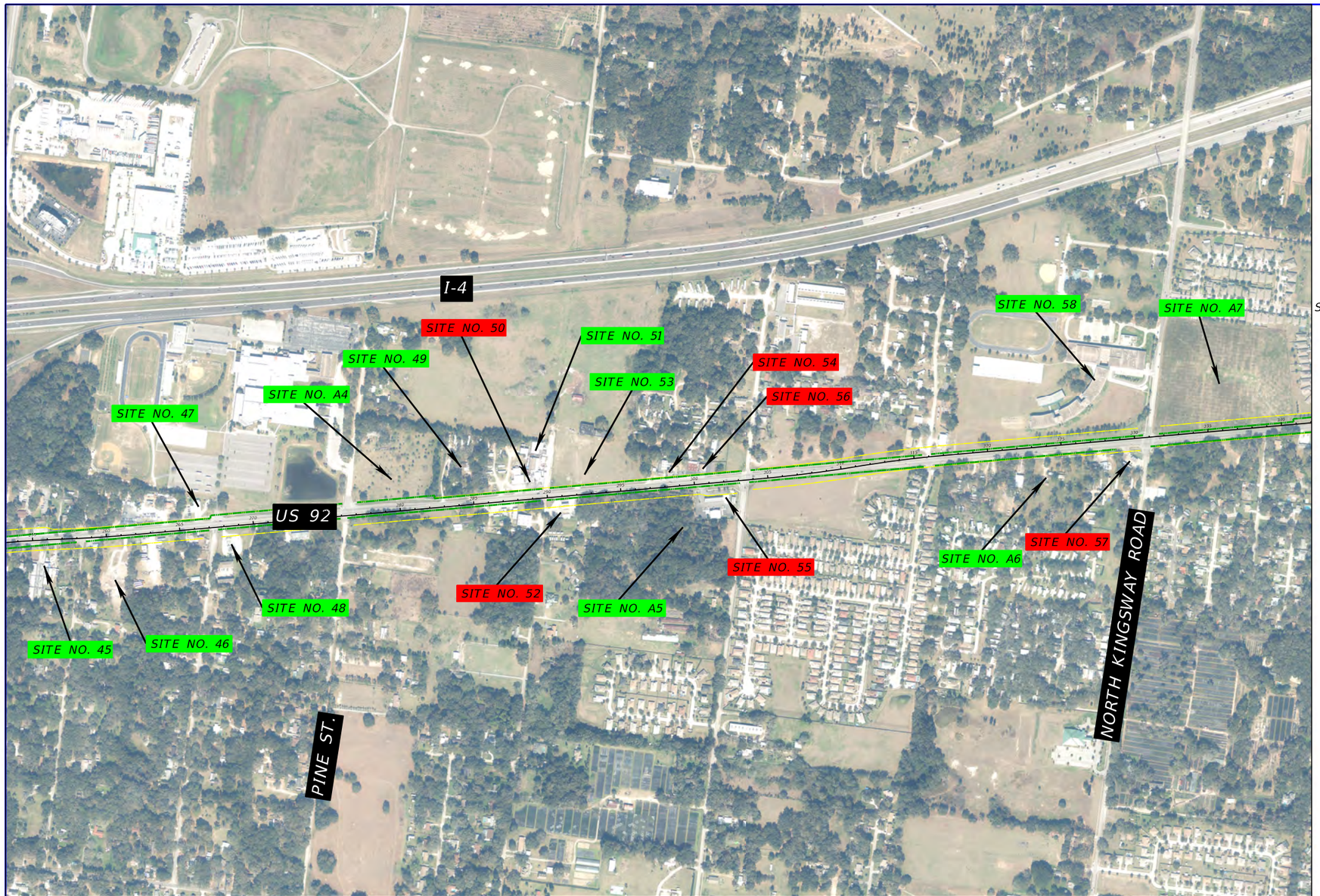

1" = 800'

SITE NO.	MAINLINE SITE NAME(S)	RISK RANKING
45	Precision Collision & Auto Painting	Low
46	Evo Motors (former Gulf Coast Fence)	Low
47	Hills. County FD #4	Low
48	TECO Substation	Low
A4	Agriculture (groves/crops)	Low
49	Steve's Used Tires	No
50	Seffner Mini Mkt. (former Gas Station)	High
51	Bowman Trust	No
52	Citgo (former Chevron S&J)	Medium
53	Pasture (former livestock & heavy eqpt auction)	Low
54	Extra Mile Auto	Medium
A5	Agriculture (groves/crops)	Low
55	Circle K #2705075	Medium
56	Perfection Paint & Body (former Boyce Paint/Body)	Medium
A6	Agriculture (groves/crops)	Low
57	Marathon (former Primetime/Karim)	High
58	Burnett Middle School	Low
A7	Agriculture (groves/crops)	Low

NOTE:
GREEN LABEL - NO & LOW RANKED SITES
RED LABEL - MEDIUM & HIGH RANKED SITES

POTENTIAL CONTAMINATION SITES

SOURCE: FDOT SURVEY AND MAPPING DATED 2014

REVISIONS			
DATE	DESCRIPTION	DATE	DESCRIPTION
			TIERRA PROJECT NO.: 6511-14-203E

TIERRA, INC.
7351 TEMPLE TERRACE HIGHWAY
TAMPA, FLORIDA 33637
CERTIFICATE OF AUTHORIZATION 6486

STATE OF FLORIDA
DEPARTMENT OF TRANSPORTATION

ROAD NO.	COUNTY	FINANCIAL PROJECT ID
SR 600	HILLSBOROUGH	435749-1-22-01

SR 600 (US 92) PD&E STUDY
RE-EVALUATION FROM EAST OF I-4
TO COUNTY LINE ROAD

SHEET NO.
B-5

swebb 9/29/2016 11:43:50 AM J:\6511\2014 Files\6511-14-203 US 92 PDE\Microstation\rdgeoEnvPotContam03.dgn

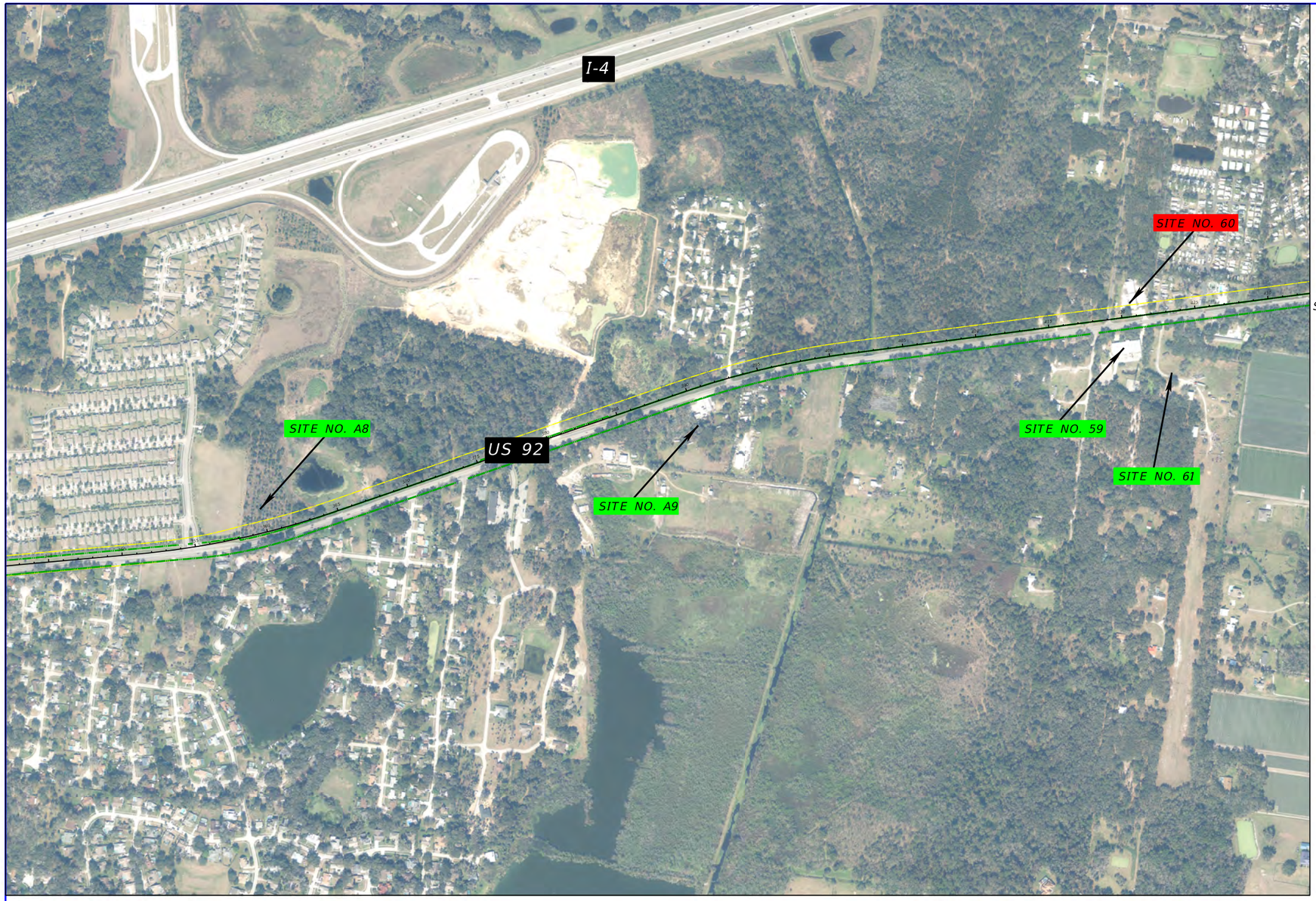

1" = 800'

SITE NO.	MAINLINE SITE NAME(S)	RISK RANKING
A8	Agriculture (groves/crops)	Low
A9	Agriculture (groves/crops)	Low
59	Global Pump	No
60	Retrofit Recycling (former Giant Rec World)	Medium
61	Alpha Excavating & EQ Rental	No

NOTE:
GREEN LABEL - NO & LOW RANKED SITES
RED LABEL - MEDIUM & HIGH RANKED SITES

POTENTIAL CONTAMINATION SITES

SOURCE: FDOT SURVEY AND MAPPING DATED 2014

REVISIONS			
DATE	DESCRIPTION	DATE	DESCRIPTION
			TIERRA PROJECT NO.: 6511-14-203E

TIERRA, INC.
7351 TEMPLE TERRACE HIGHWAY
TAMPA, FLORIDA 33637
CERTIFICATE OF AUTHORIZATION 6486

STATE OF FLORIDA
DEPARTMENT OF TRANSPORTATION

ROAD NO.	COUNTY	FINANCIAL PROJECT ID
SR 600	HILLSBOROUGH	435749-1-22-01

SR 600 (US 92) PD&E STUDY
RE-EVALUATION FROM EAST OF I-4
TO COUNTY LINE ROAD

SHEET NO.
B-6

swebb 9/29/2016 11:44:36 AM J:\6511\2014 Files\6511-14-203 US 92 PDE\Microstation\rdgeoEnvPotContam04.dgn

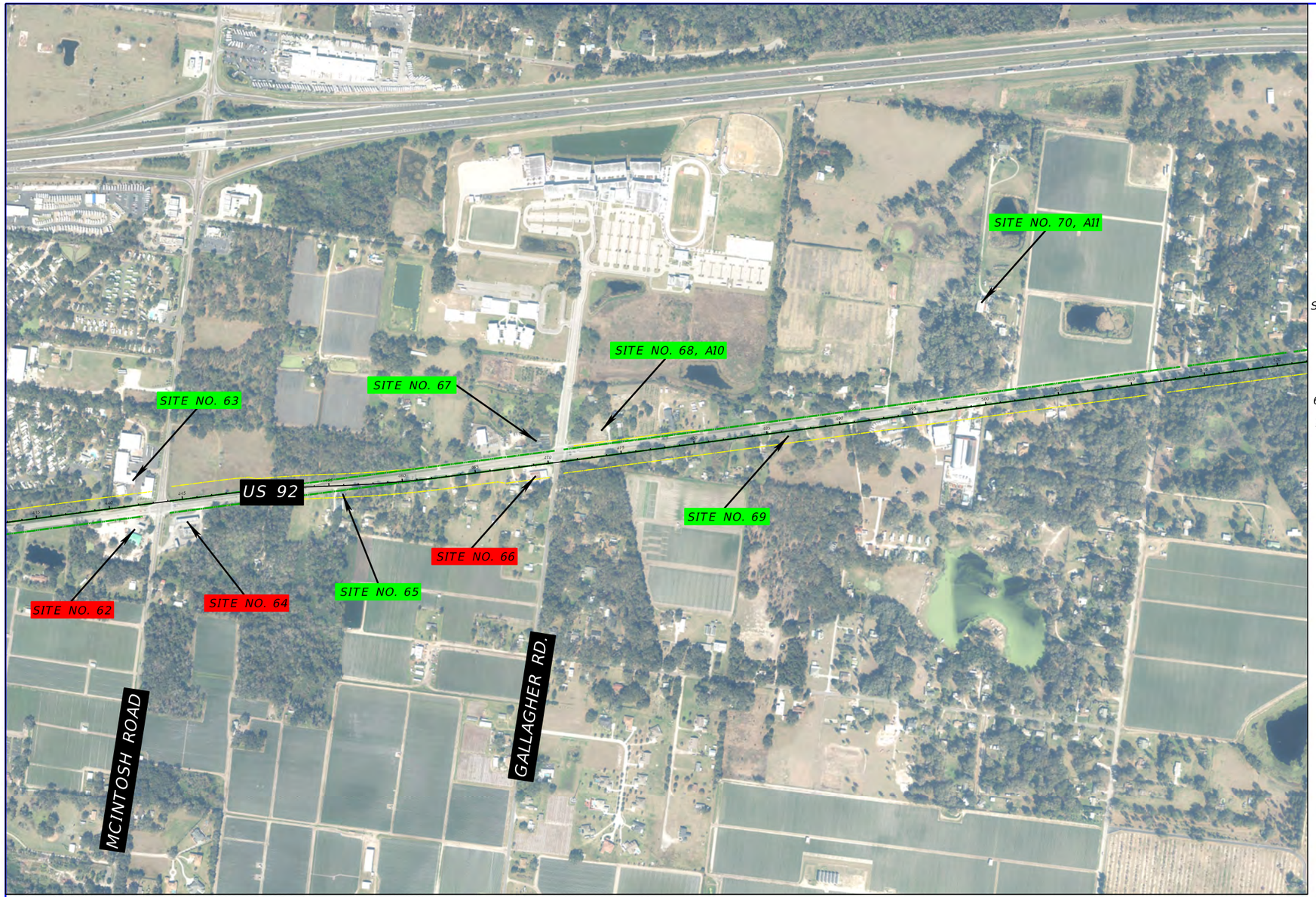

1" = 800'

SITE NO.	MAINLINE SITE NAME(S)	RISK RANKING
62	Speedway #6541 (former Hess)	Medium
63	Driscoll's	Low
64	BP-Mcintosh #126 (Former Marathon)	Medium
65	Maintain-A-Plant Nursery	Low
66	Absolute Auto Repair (former Ralphs Auto Serv.)	Medium
67	Landscape Maintenance Professionals (LMP) Nursery	Low
68,A10	Griffins Farm	Low
69	Maxwell Farms	Low
70,A11	Wilsons Wholesale Nursery	Low

NOTE:
GREEN LABEL - NO & LOW RANKED SITES
RED LABEL - MEDIUM & HIGH RANKED SITES

POTENTIAL CONTAMINATION SITES

SOURCE: FDOT SURVEY AND MAPPING DATED 2014

REVISIONS			
DATE	DESCRIPTION	DATE	DESCRIPTION
			TIERRA PROJECT NO.: 6511-14-203E

TIERRA, INC.
7351 TEMPLE TERRACE HIGHWAY
TAMPA, FLORIDA 33637
CERTIFICATE OF AUTHORIZATION 6486

STATE OF FLORIDA
DEPARTMENT OF TRANSPORTATION

ROAD NO.	COUNTY	FINANCIAL PROJECT ID
SR 600	HILLSBOROUGH	435749-1-22-01

SR 600 (US 92) PD&E STUDY
RE-EVALUATION FROM EAST OF I-4
TO COUNTY LINE ROAD

SHEET NO.
B-7



1" = 800'

SITE NO.	MAINLINE SITE NAME(S)	RISK RANKING
A12	Agriculture (groves/crops)	Low
71	Country Deli (former Hooker James/Three Brothers)	Medium
A13	Agriculture (groves/crops)	Low
72	Pilgrim Hathcock Village MHP	Medium
73	Former Catalina Inn	Low
A14	Agriculture (groves/crops)	Low

NOTE:
GREEN LABEL - NO & LOW RANKED SITES
RED LABEL - MEDIUM & HIGH RANKED SITES

POTENTIAL CONTAMINATION SITES

SOURCE: FDOT SURVEY AND MAPPING DATED 2014

REVISIONS			
DATE	DESCRIPTION	DATE	DESCRIPTION
			TIERRA PROJECT NO.: 6511-14-203E

TIERRA, INC.
7351 TEMPLE TERRACE HIGHWAY
TAMPA, FLORIDA 33637
CERTIFICATE OF AUTHORIZATION 6486

STATE OF FLORIDA
DEPARTMENT OF TRANSPORTATION

ROAD NO.	COUNTY	FINANCIAL PROJECT ID
SR 600	HILLSBOROUGH	435749-1-22-01

SR 600 (US 92) PD&E STUDY
RE-EVALUATION FROM EAST OF I-4
TO COUNTY LINE ROAD

SHEET NO.
B-8

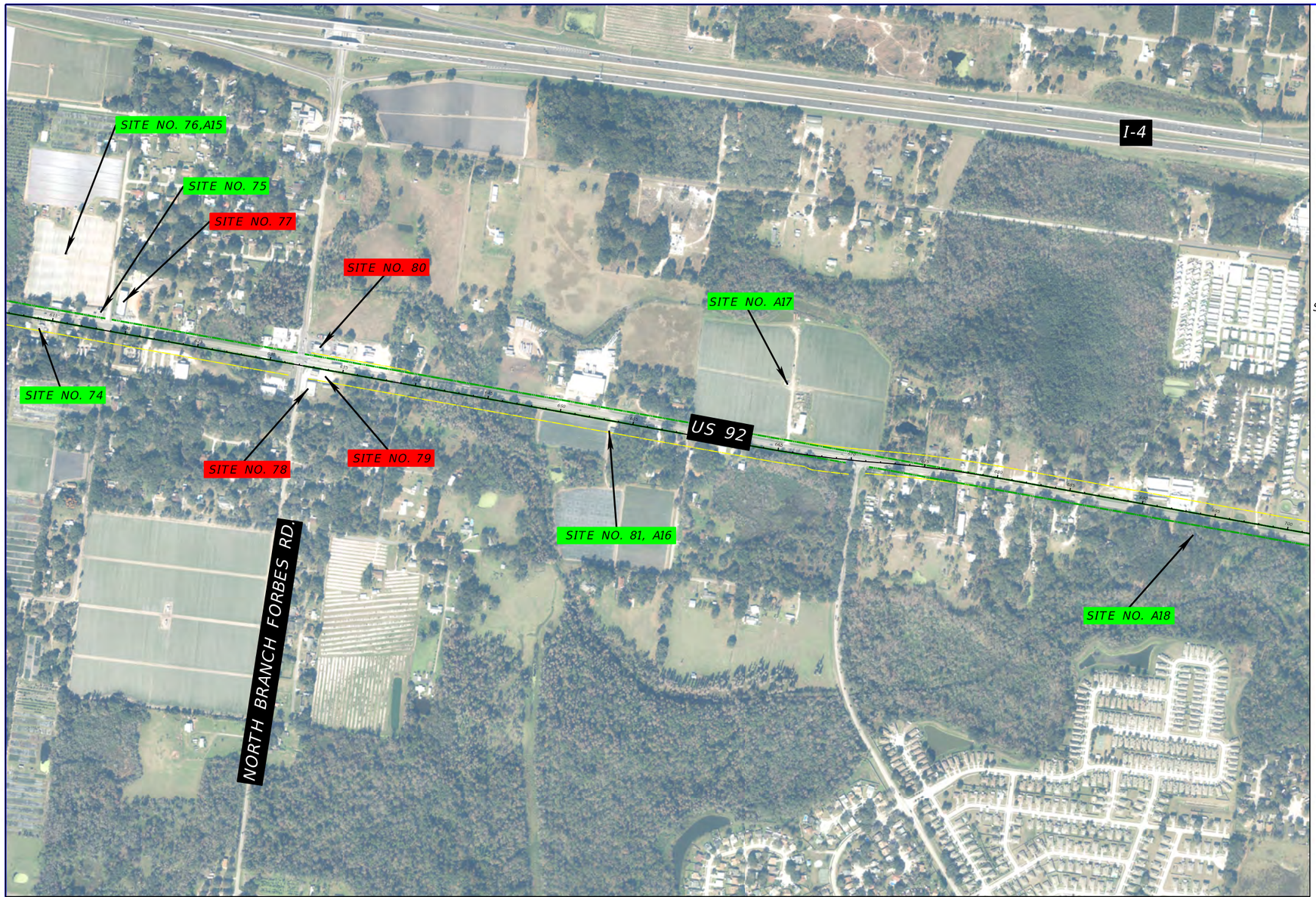

1" = 800'

SITE NO.	MAINLINE SITE NAME(S)	RISK RANKING
74	Family Motors/Auto Sales	Low
75	Finish Line Saloon (former Levi's)	Low
76,A15	Dukes Benson Farm	Low
77	ASAP Fabrication (former Tractor World)	Medium
78	Former Hy-Tech Petroleum Maintenance	Medium
79	Citgo #5117 (former Gator Food/Presto)	High
80	BP-Bennett's & Dominguez Repair	Medium
81,A16	Harwell Farms	Low
A17	Epp's Nursery	Low
A18	Agriculture (groves/crops)	Low

NOTE:
GREEN LABEL - NO & LOW RANKED SITES
RED LABEL - MEDIUM & HIGH RANKED SITES

POTENTIAL CONTAMINATION SITES

SOURCE: FDOT SURVEY AND MAPPING DATED 2014

REVISIONS			
DATE	DESCRIPTION	DATE	DESCRIPTION
			TIERRA PROJECT NO.: 6511-14-203E

TIERRA, INC.
7351 TEMPLE TERRACE HIGHWAY
TAMPA, FLORIDA 33637
CERTIFICATE OF AUTHORIZATION 6486

STATE OF FLORIDA
DEPARTMENT OF TRANSPORTATION

ROAD NO.	COUNTY	FINANCIAL PROJECT ID
SR 600	HILLSBOROUGH	435749-1-22-01

SR 600 (US 92) PD&E STUDY
RE-EVALUATION FROM EAST OF I-4
TO COUNTY LINE ROAD

SHEET NO.
B-9

swebb 9/29/2016 11:46:47 AM J:\6511\2014 Files\6511-14-203 US 92 PDE\Microstation\rdgeoEnvPotContam07.dgn

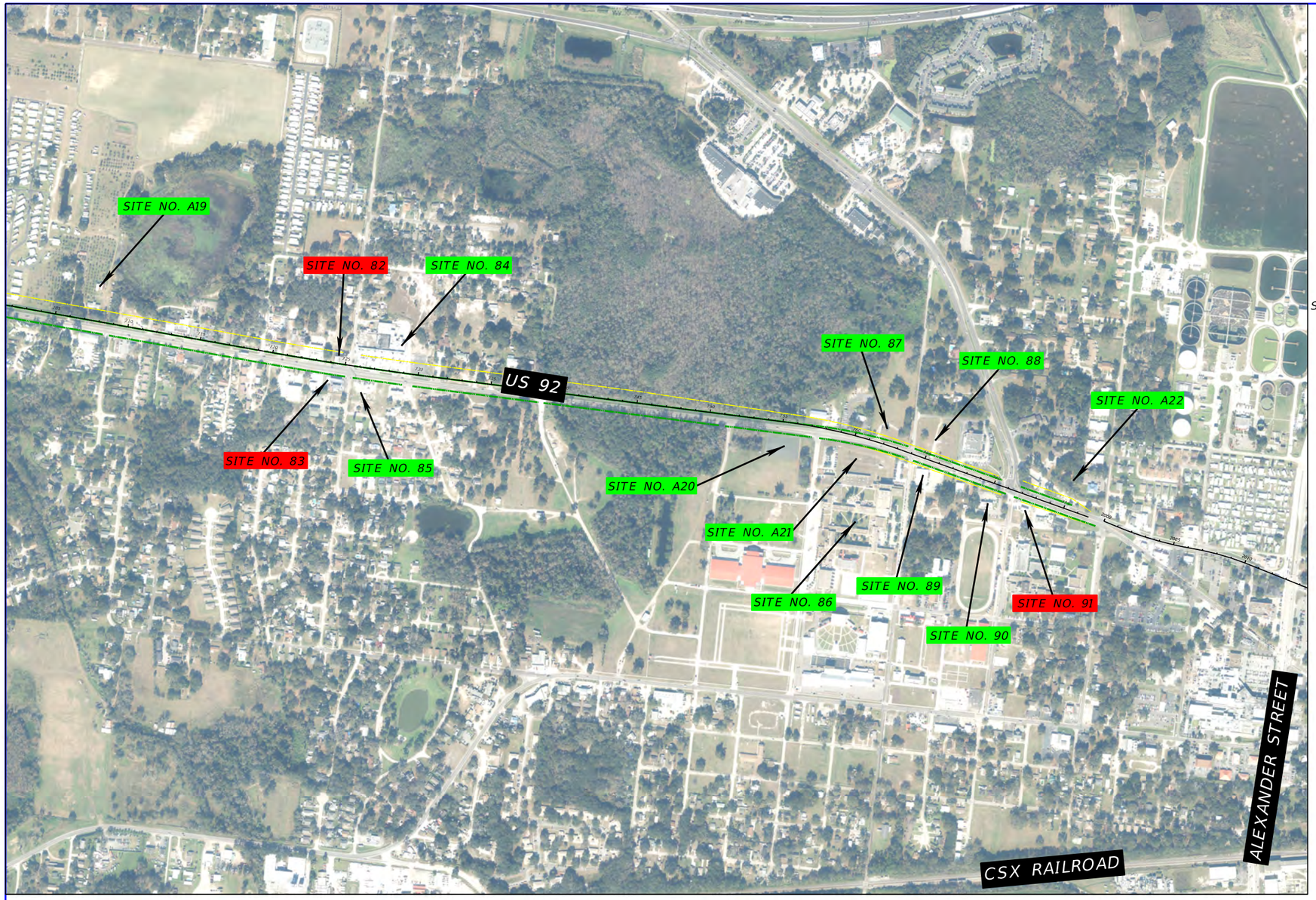

1" = 800'

SITE NO.	MAINLINE SITE NAME(S)	RISK RANKING
A19	Agriculture (groves/crops)	Low
82	Jabo's Broadway Tires (former Fina-Hahn Service)	Medium
83	Sunoco (former Plant City Foodmart)	Medium
84	Strawberry Hill Laundromat	No
85	Carz & Co. (former Clyde Williams Auto)	Low
A20	Agriculture (groves/crops)	Low
86	Tomlin Jr. High School	No
A21	Agriculture (groves/crops)	Low
87	Grassy Field #1 (former Palm Court Motel)	Low
88	Grassy Field #2 (former Oakwood Mobile Home Park)	Low
89	American Legion	No
90	Taco Bell (former Hardees)	Low
91	Universal Auto (former Hot Spot/Petrol Mart)	Medium
A22	Agriculture (groves/crops)	Low

NOTE:
GREEN LABEL - NO & LOW RANKED SITES
RED LABEL - MEDIUM & HIGH RANKED SITES

POTENTIAL CONTAMINATION SITES

SOURCE: FDOT SURVEY AND MAPPING DATED 2014

REVISIONS			
DATE	DESCRIPTION	DATE	DESCRIPTION
			TIERRA PROJECT NO.: 6511-14-203E

TIERRA, INC.
7351 TEMPLE TERRACE HIGHWAY
TAMPA, FLORIDA 33637
CERTIFICATE OF AUTHORIZATION 6486

STATE OF FLORIDA
DEPARTMENT OF TRANSPORTATION

ROAD NO.	COUNTY	FINANCIAL PROJECT ID
SR 600	HILLSBOROUGH	435749-1-22-01

SR 600 (US 92) PD&E STUDY
RE-EVALUATION FROM EAST OF I-4
TO COUNTY LINE ROAD

SHEET NO.
B-10

swebb 9/29/2016 11:47:36 AM J:\6511\2014 Files\6511-14-203 US 92 PDE\Microstation\rdgeoEnvPotContam08.dgn

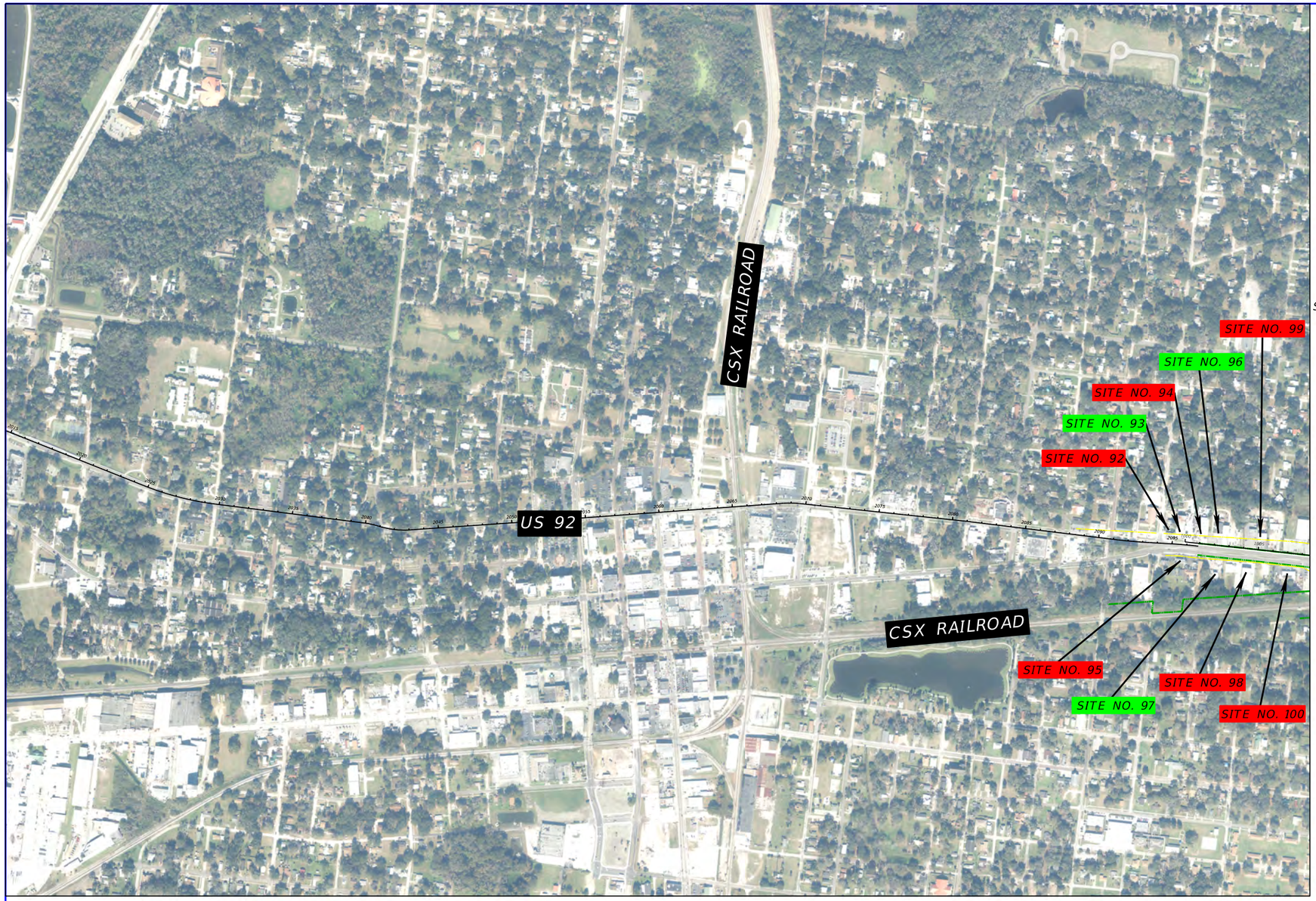

1" = 800'

SITE NO.	MAINLINE SITE NAME(S)	RISK RANKING
92	Fulltime Auto (former Father & Son Garage)	Medium
93	Dove Music (former D&G Garage)	Low
94	Brown's Paint/Auto (former Thermal Storage Eqpt.)	Medium
95	Norma's Ybor Sandwich Shop	Medium
96	All American Furniture & Mattress (former Butler Property)	Low
97	Campbell's Auto	Low
98	Elite Auto Collision	Medium
99	Eric's Auto Air & Elec. (former Allen Dodd's Auto Collision)	Medium
100	Dykstra Construction (former Big "E"Auto Parts)	Medium

NOTE:
GREEN LABEL - NO & LOW RANKED SITES
RED LABEL - MEDIUM & HIGH RANKED SITES

POTENTIAL CONTAMINATION SITES

SOURCE: FDOT SURVEY AND MAPPING DATED 2014

REVISIONS			
DATE	DESCRIPTION	DATE	DESCRIPTION
			TIERRA PROJECT NO.: 6511-14-203E

TIERRA, INC.
7351 TEMPLE TERRACE HIGHWAY
TAMPA, FLORIDA 33637
CERTIFICATE OF AUTHORIZATION 6486

STATE OF FLORIDA
DEPARTMENT OF TRANSPORTATION

ROAD NO.	COUNTY	FINANCIAL PROJECT ID
SR 600	HILLSBOROUGH	435749-1-22-01

SR 600 (US 92) PD&E STUDY
RE-EVALUATION FROM EAST OF I-4
TO COUNTY LINE ROAD

SHEET NO.
B-11

swebb 9/29/2016 11:48:25 AM J:\6511\2014 Files\6511-14-203 US 92 PDE\Microstation\rdgeoEnvPotContam09.dgn

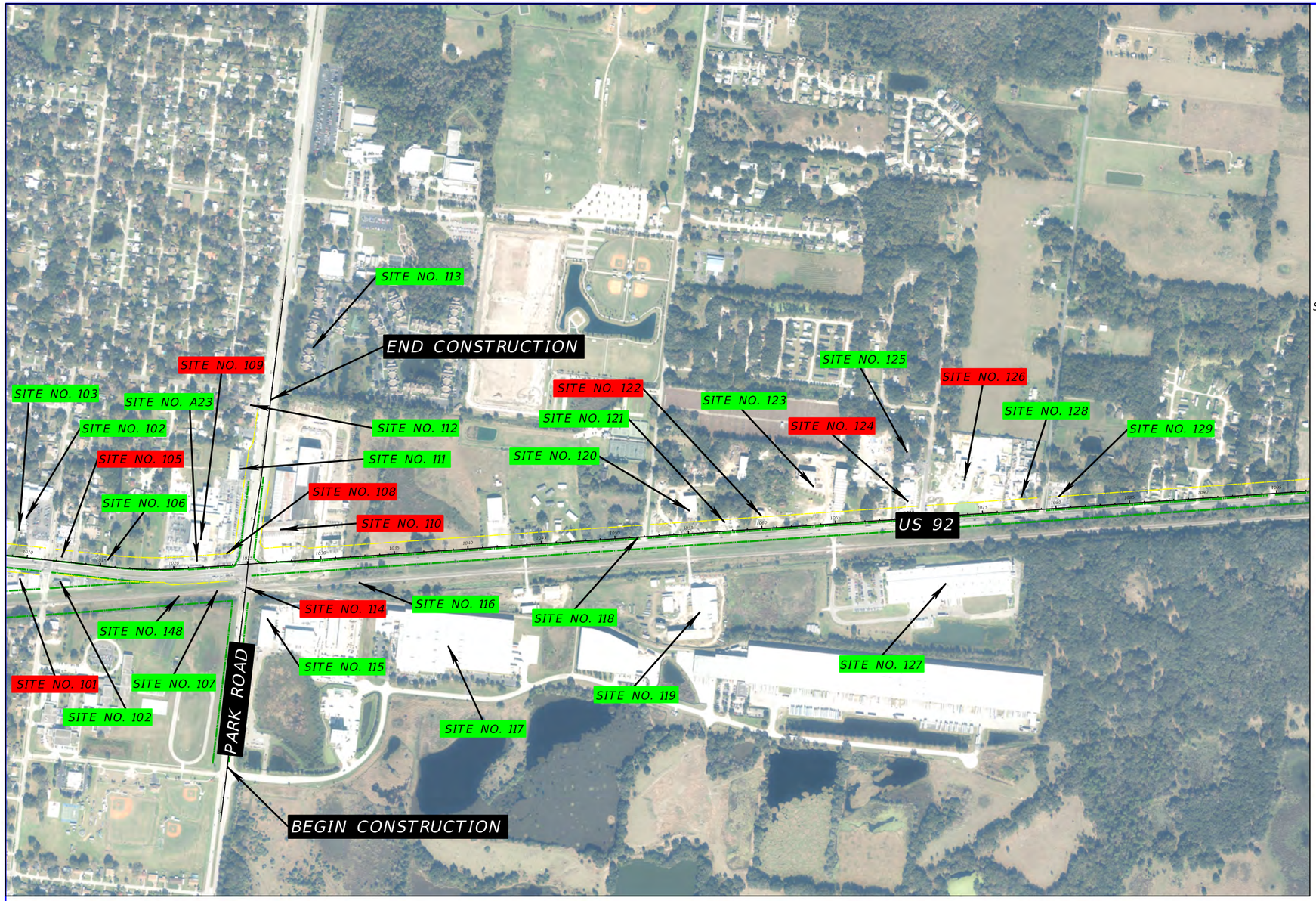

1" = 800'

SITE NO.	MAINLINE SITE NAME(S)	RISK RANKING
101	Alert Tire Service	Medium
102	Walker Plaza Dry Cleaners	Low
103	Walker Plaza Emergency Generator	Low
104	Jabo's Car and Truck Tire Center	Medium
105	Suncoast Comm. Health Center (former Service Station)	Medium
106	Abandoned Motel (former Royal Oak Motel)	Low
A23	Agriculture (groves/crops)	Low
107	C R England Spill	Low
108	Jarrett Scott Ford (former Circle M #6)	High
109	Jarrett Scott Ford (former Davis Ford)	Medium
110	Team Fishel (former Plant City Steel)	High
111	Cell Tower	Low
112	KD Kelley Auto Sales	Low
113	Former Cattle Dip Vat	No
114	CSX Railroad	Medium
115	84 Lumber	Low
116	Amtrak Spill	Low
117	Evergreen Packaging (former International Paper)	No
118	Small building	Low
119	Warren Equipment (former Hardee Mfg.)	No
120	Tractor World	Low
121	Xpress Mart	Low
122	Dolphin Tanker Systems	Medium
123	Custom Fabrication	Low
124	Broke & Poor Surplus Building Materials	Medium
125	Mobil Refrigeration Unit	Low
126	CEMEX	Medium
127	Toufayan Bakeries (Former Dad's Cookies)	No
128	WW Oil Products & Pallets	Low
129	Carmex Auto Sales	Low
148	Central Florida Pipeline	Low

NOTE:
GREEN LABEL - NO & LOW RANKED SITES
RED LABEL - MEDIUM & HIGH RANKED SITES

POTENTIAL CONTAMINATION SITES

SOURCE: FDOT SURVEY AND MAPPING DATED 2014

REVISIONS			
DATE	DESCRIPTION	DATE	DESCRIPTION
			TIERRA PROJECT NO.: 6511-14-203E

TIERRA, INC.
7351 TEMPLE TERRACE HIGHWAY
TAMPA, FLORIDA 33637
CERTIFICATE OF AUTHORIZATION 6486

STATE OF FLORIDA
DEPARTMENT OF TRANSPORTATION

ROAD NO.	COUNTY	FINANCIAL PROJECT ID
SR 600	HILLSBOROUGH	435749-1-22-01

SR 600 (US 92) PD&E STUDY
RE-EVALUATION FROM EAST OF I-4
TO COUNTY LINE ROAD

SHEET NO.
B-12

swebb 9/29/2016 11:49:15 AM J:\6511\2014 Files\6511-14-203 US 92 PDE\Microstation\rdgeoEnvPotContam10.dgn

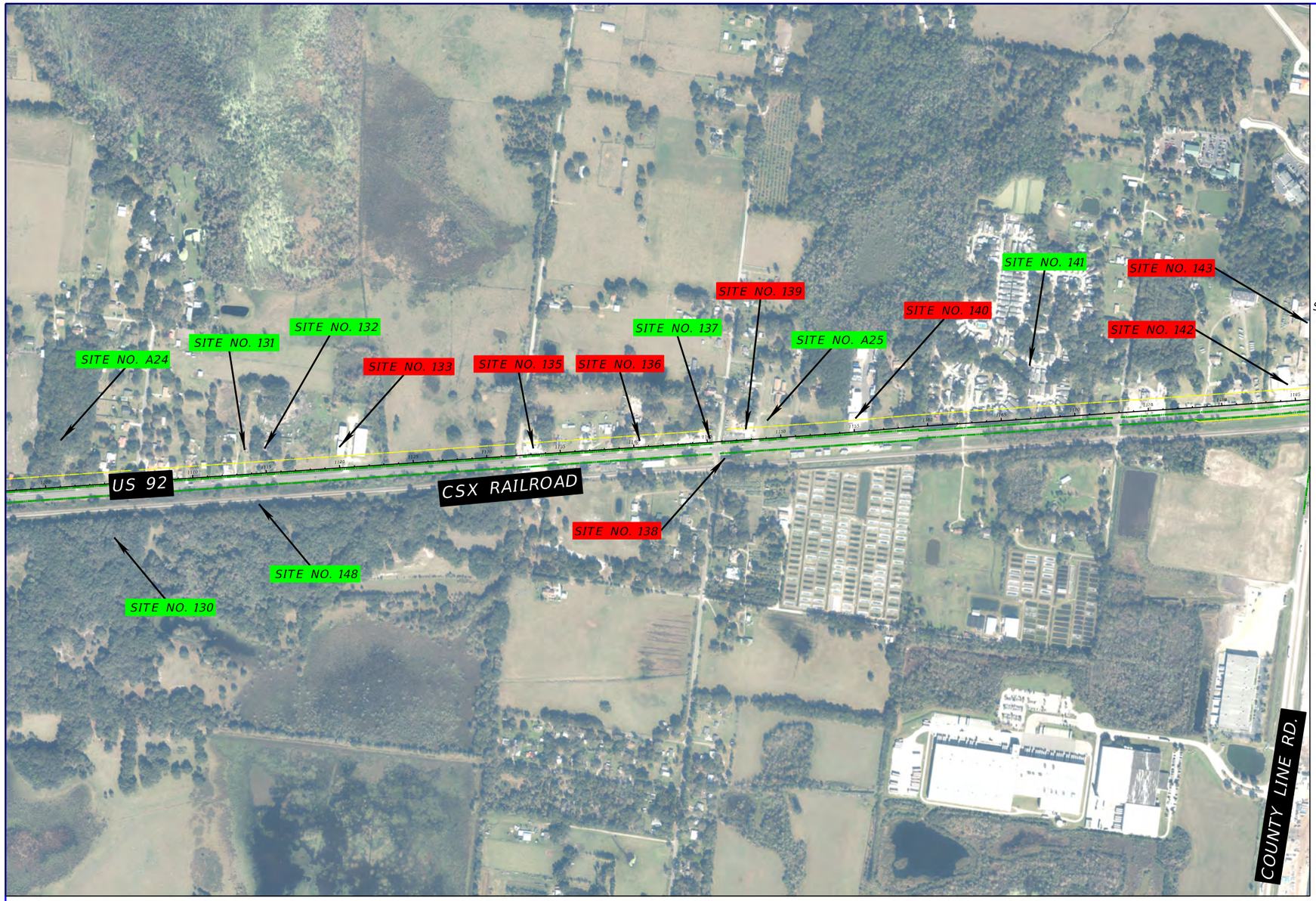

1" = 800'

SITE NO.	MAINLINE SITE NAME(S)	RISK RANKING
A24	Agriculture (groves/crops)	Low
130	Lakeside Station Brownfield Area	Low
131	Former Lambert's Auto	Low
132	Possible residence/Billy Lambert	Low
133	Stoneworks of Tampa (former Lord Label/Parker Warehouses)	Medium
134	Hull Citrus Prop. (not mapped)	No
135	R & W Auto Sales (former Country Corner)	Medium
136	County Line Road Auction (former Stansfield Prop.)	Medium
137	Auto Service Unlimited	Low
138	Vacant Lot (former Toms Auto Repair)	Medium
139	GTO Auto Sales	Medium
A25	Agriculture (groves/crops)	Low
140	T-R Drum	Medium
141	Antonio Yuri Montano	No
142	Fasson Truck Parts	Medium
143	Unlimited Cars & Trucks	Medium
148	Central Florida Pipeline	Low

NOTE:
GREEN LABEL - NO & LOW RANKED SITES
RED LABEL - MEDIUM & HIGH RANKED SITES

POTENTIAL CONTAMINATION SITES

SOURCE: FDOT SURVEY AND MAPPING DATED 2014

REVISIONS			
DATE	DESCRIPTION	DATE	DESCRIPTION
			TIERRA PROJECT NO.: 6511-14-203E

TIERRA, INC.
7351 TEMPLE TERRACE HIGHWAY
TAMPA, FLORIDA 33637
CERTIFICATE OF AUTHORIZATION 6486

STATE OF FLORIDA
DEPARTMENT OF TRANSPORTATION

ROAD NO.	COUNTY	FINANCIAL PROJECT ID
SR 600	HILLSBOROUGH	435749-1-22-01

SR 600 (US 92) PD&E STUDY
RE-EVALUATION FROM EAST OF I-4
TO COUNTY LINE ROAD

SHEET NO.
B-13

swebb 9/29/2016 11:49:53 AM J:\6511\2014 Files\6511-14-203 US 92 PDE\Microstation\rdgeoEnvPotContam11.dgn



1" = 800'

SITE NO.	MAINLINE SITE NAME(S)	RISK RANKING
144	Railroad Collision	No
145	CSX Railroad	Medium
146	CSX Spill	Low
147	CSX Spill	Low
148	Central Florida Pipeline	Low

NOTE:
GREEN LABEL - NO & LOW RANKED SITES
RED LABEL - MEDIUM & HIGH RANKED SITES

POTENTIAL CONTAMINATION SITES

SOURCE: FDOT SURVEY AND MAPPING DATED 2014

REVISIONS			
DATE	DESCRIPTION	DATE	DESCRIPTION
			TIERRA PROJECT NO.: 6511-14-203E

TIERRA, INC.
7351 TEMPLE TERRACE HIGHWAY
TAMPA, FLORIDA 33637
CERTIFICATE OF AUTHORIZATION 6486

STATE OF FLORIDA
DEPARTMENT OF TRANSPORTATION

ROAD NO.	COUNTY	FINANCIAL PROJECT ID
SR 600	HILLSBOROUGH	435749-1-22-01

SR 600 (US 92) PD&E STUDY
RE-EVALUATION FROM EAST OF I-4
TO COUNTY LINE ROAD

SHEET NO.
B-14

CSER Appendix C

County Land Use Maps

EXISTING LAND USE MAP - WEST

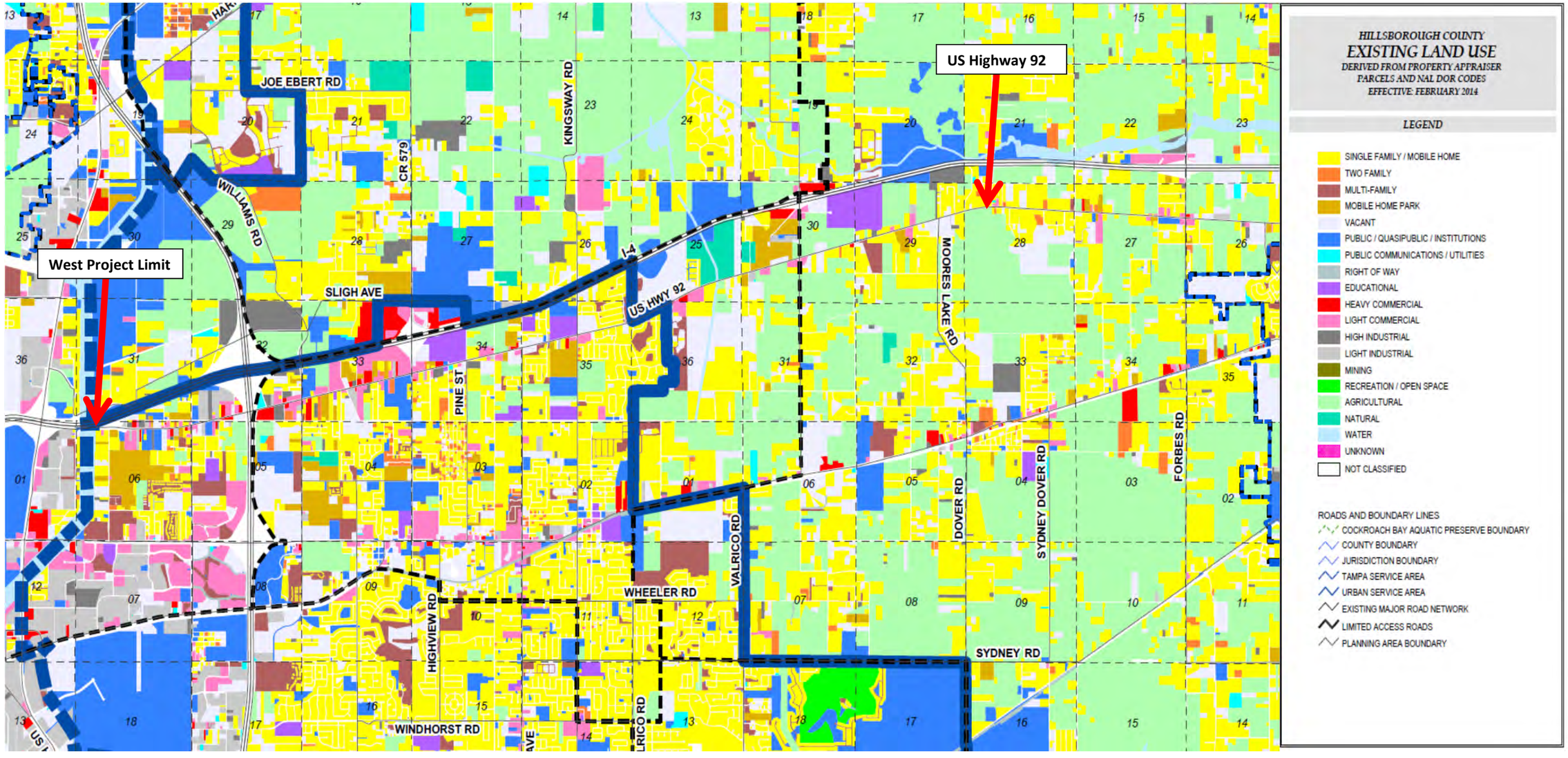

Effective Date: February, 2014	FPN/FPID: 435749-1-22-01	Not to Scale	Tierra Project No.: 6511-14-203E	US 92 PD&E Study Re-Evaluation from East of I-4 to East of County Line Road Hillsborough County, Florida	Source: Hillsborough County Planning Commission	Figure C-1

EXISTING LAND USE MAP – EAST

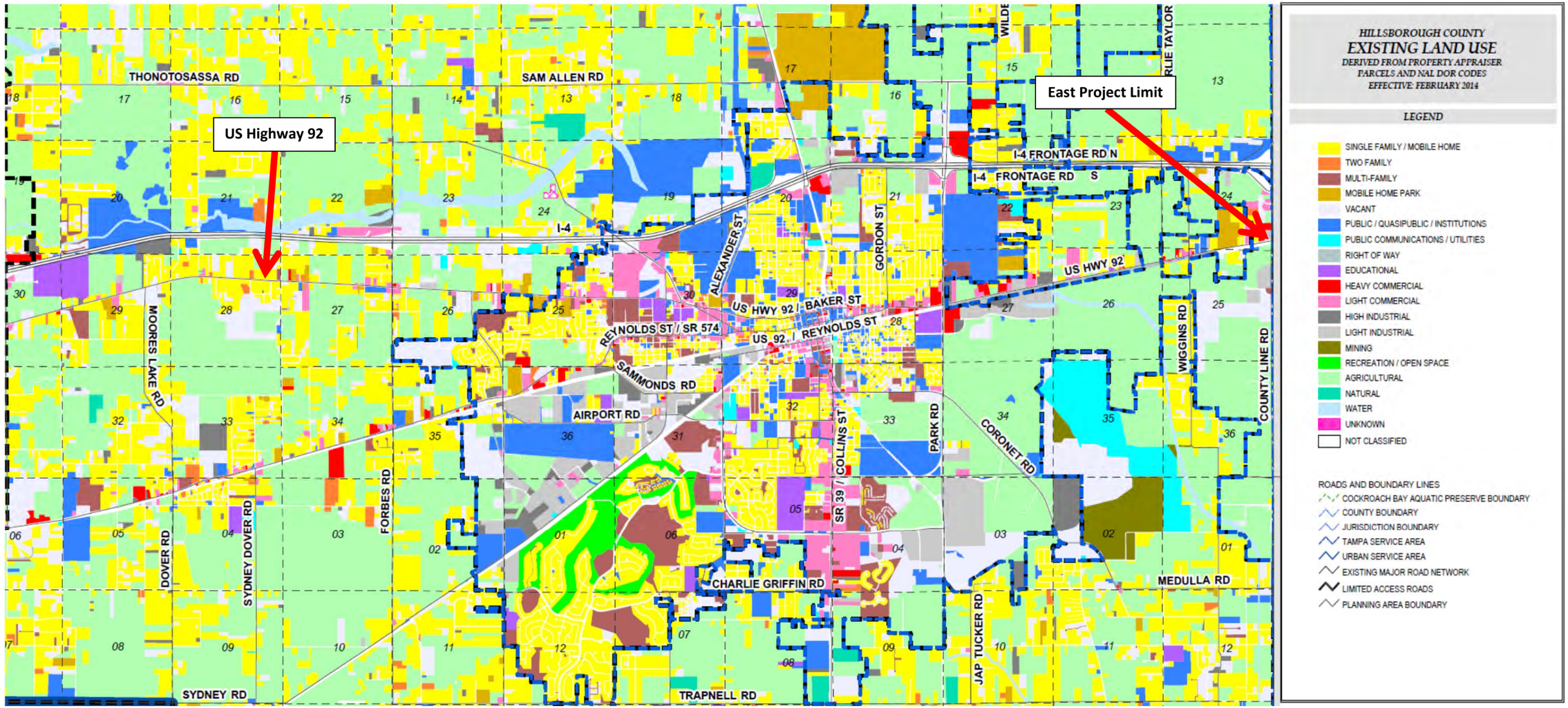

Effective Date: February, 2014	FPN/FPID: 435749-1-22-01	Not to Scale	Tierra Project No.: 6511-14-203E	US 92 PD&E Study from East of I-4 to County Line Road Hillsborough County, Florida	Source: Hillsborough County Planning Commission	Figure C-2

CSER Appendix D

NRCS Soil Maps

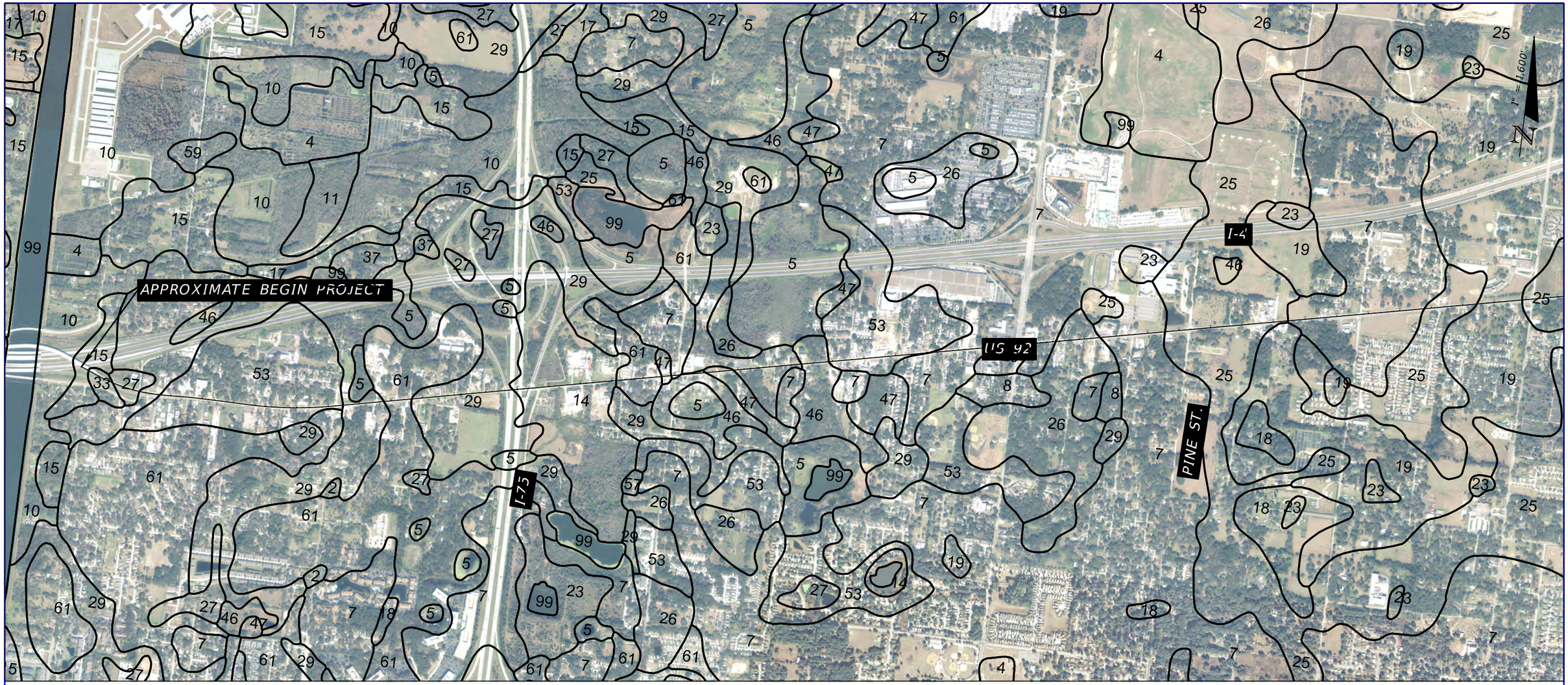

SOURCE: FDOT SURVEY AND MAPPING DATED 2014

NRCS SOIL MAP

REVISIONS				TIERRA, INC. 7351 TEMPLE TERRACE HIGHWAY TAMPA, FLORIDA 33637 CERTIFICATE OF AUTHORIZATION 6486	STATE OF FLORIDA DEPARTMENT OF TRANSPORTATION			SR 600 (US 92) PD&E STUDY FROM EAST OF I-4 TO COUNTY LINE ROAD	SHEET NO.
DATE	DESCRIPTION	DATE	DESCRIPTION		ROAD NO.	COUNTY	FINANCIAL PROJECT ID		
			TIERRA PROJECT NO.: 6511-14-203E		SR 600	HILLSBOROUGH	435749-1-22-01		D-1

swebb 6/10/2015 3:41:35 PM J:\6511\2014 Files\6511-14-203 US 92 PDE\Microstation\rdgeoEnvNRCS01.dgn



SOURCE: FDOT SURVEY AND MAPPING DATED 2014

NRCS SOIL MAP

REVISIONS				TIERRA, INC. 7351 TEMPLE TERRACE HIGHWAY TAMPA, FLORIDA 33637 CERTIFICATE OF AUTHORIZATION 6486	STATE OF FLORIDA DEPARTMENT OF TRANSPORTATION			SR 600 (US 92) PD&E STUDY FROM EAST OF I-4 TO COUNTY LINE ROAD	SHEET NO.
DATE	DESCRIPTION	DATE	DESCRIPTION		ROAD NO.	COUNTY	FINANCIAL PROJECT ID		
			TIERRA PROJECT NO.: 6511-14-203E		SR 600	HILLSBOROUGH	435749-1-22-01		D-2

swebb 6/10/2015 3:42:23 PM J:\6511\2014 Files\6511-14-203 US 92 PDE\Microstation\rdgeoEnvNRCS02.dgn

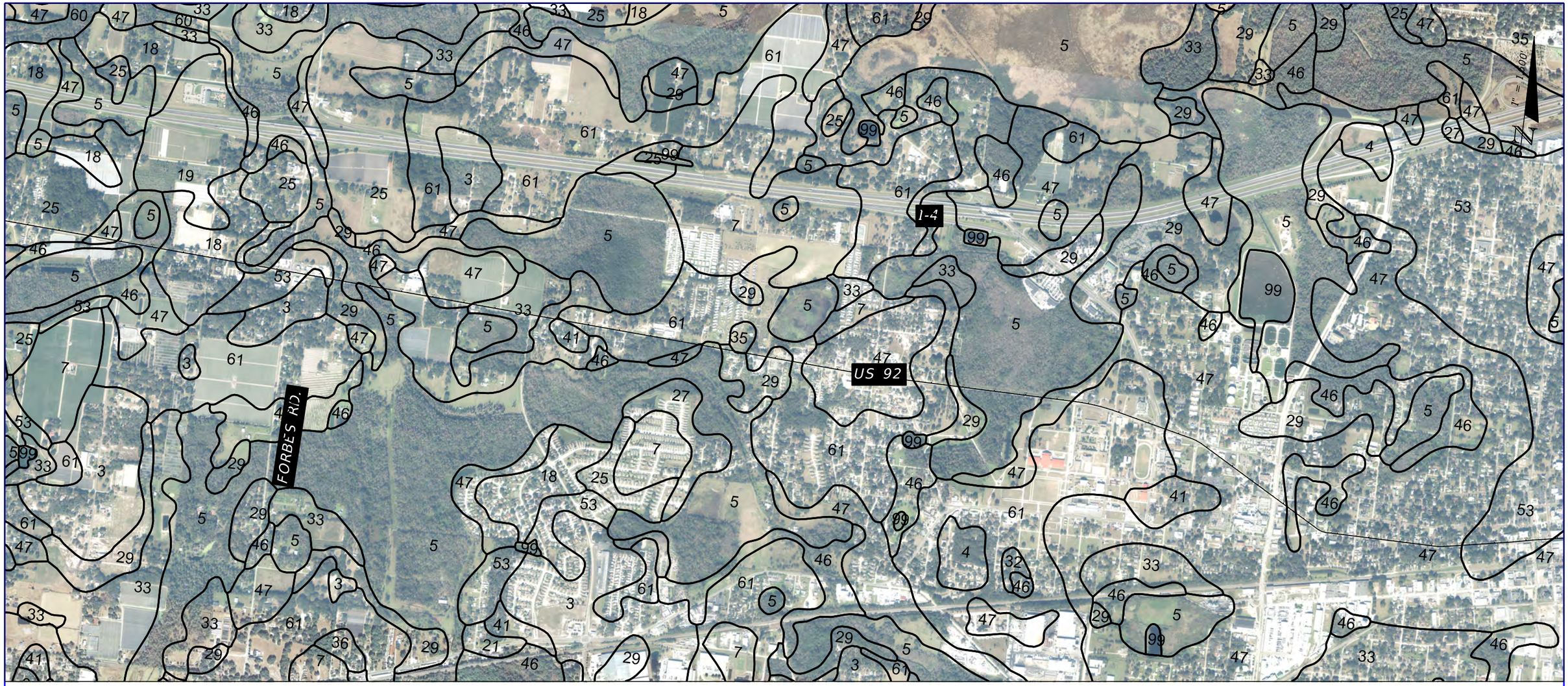

SOURCE: FDOT SURVEY AND MAPPING DATED 2014

NRCS SOIL MAP

REVISIONS				TIERRA, INC. 7351 TEMPLE TERRACE HIGHWAY TAMPA, FLORIDA 33637 CERTIFICATE OF AUTHORIZATION 6486	STATE OF FLORIDA DEPARTMENT OF TRANSPORTATION			SR 600 (US 92) PD&E STUDY FROM EAST OF I-4 TO COUNTY LINE ROAD	SHEET NO.
DATE	DESCRIPTION	DATE	DESCRIPTION		ROAD NO.	COUNTY	FINANCIAL PROJECT ID		
			TIERRA PROJECT NO.: 6511-14-203E		SR 600	HILLSBOROUGH	435749-1-22-01		D-3

swebb 6/10/2015 3:43:05 PM J:\6511\2014 Files\6511-14-203 US 92 PDE\Microstation\rdgeoEnvNRCS03.dgn



SOURCE: FDOT SURVEY AND MAPPING DATED 2014

NRCS SOIL MAP

REVISIONS				TIERRA, INC. 7351 TEMPLE TERRACE HIGHWAY TAMPA, FLORIDA 33637 CERTIFICATE OF AUTHORIZATION 6486	STATE OF FLORIDA DEPARTMENT OF TRANSPORTATION			SR 600 (US 92) PD&E STUDY FROM EAST OF I-4 TO COUNTY LINE ROAD	SHEET NO.
DATE	DESCRIPTION	DATE	DESCRIPTION		ROAD NO.	COUNTY	FINANCIAL PROJECT ID		
			TIERRA PROJECT NO.: 6511-14-203E		SR 600	HILLSBOROUGH	435749-1-22-01		D-4

swebb 6/10/2015 3:43:51 PM J:\6511\2014 Files\6511-14-203 US 92 PDE\Microstation\rdgeoEnvNRCS04.dgn

CSER Appendix E

USGS Topographic Maps

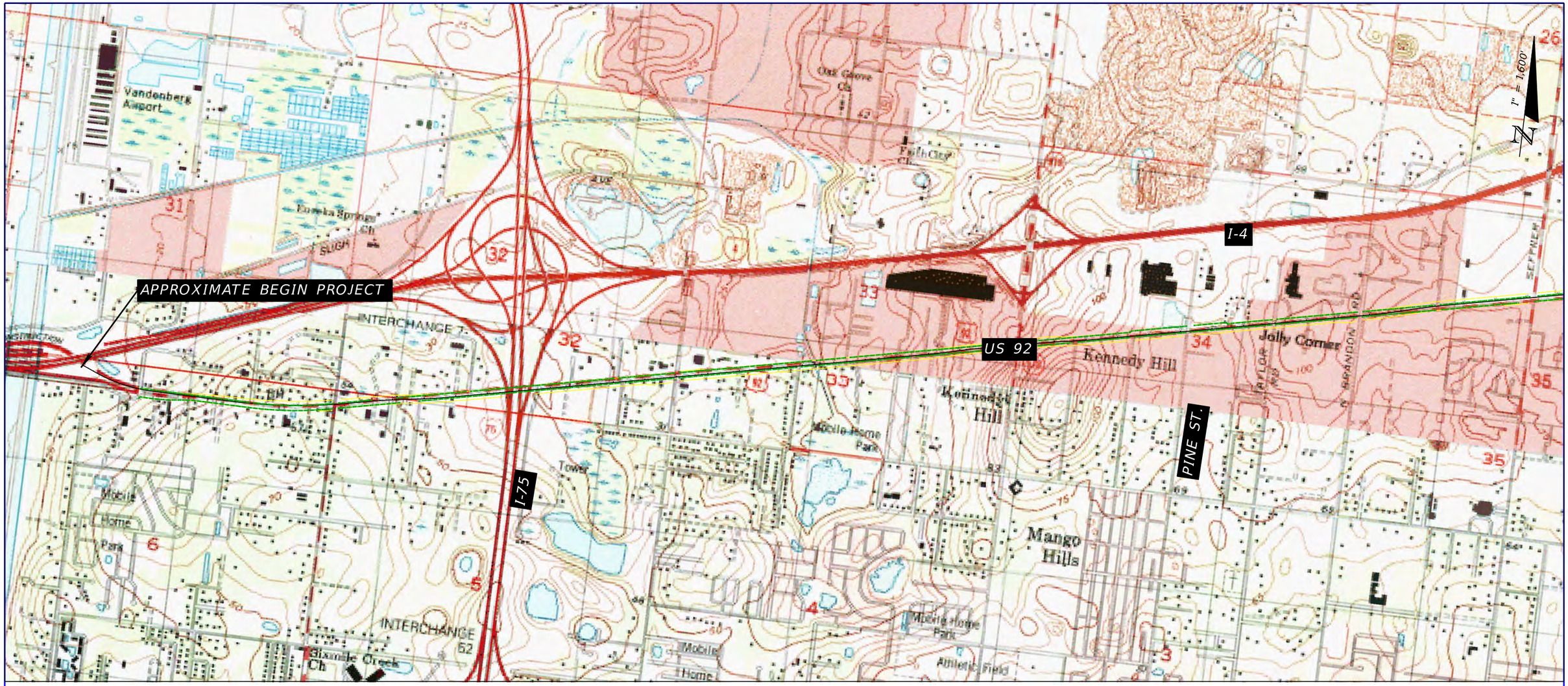

USGS TOPOGRAPHIC MAP

SOURCE: USGS 7.5-MINUTE "BRANDON, FLORIDA" DATED 1956, (PHOTOREVISED 1987)
SOURCE: USGS 7.5-MINUTE "THONOTOSASSA, FLORIDA" DATED 1974, (PHOTOREVISED 1987)

REVISIONS					
DATE	DESCRIPTION	DATE	DESCRIPTION		
			TIERRA PROJECT NO.: 6511-14-203E	TIERRA, INC. 7351 TEMPLE TERRACE HIGHWAY TAMPA, FLORIDA 33637 CERTIFICATE OF AUTHORIZATION 6486	

STATE OF FLORIDA
DEPARTMENT OF TRANSPORTATION

ROAD NO.	COUNTY	FINANCIAL PROJECT ID
SR 600	HILLSBOROUGH	435749-1-22-01

SR 600 (US 92) PD&E STUDY
RE-EVALUATION FROM EAST OF I-4
TO COUNTY LINE ROAD

SHEET NO.
E-1

swebb 2/16/2016 2:38:51 PM J:\6511\2014 Files\6511-14-203 US 92 PDE\Microstation\rdgeoEnvTOP001.dgn

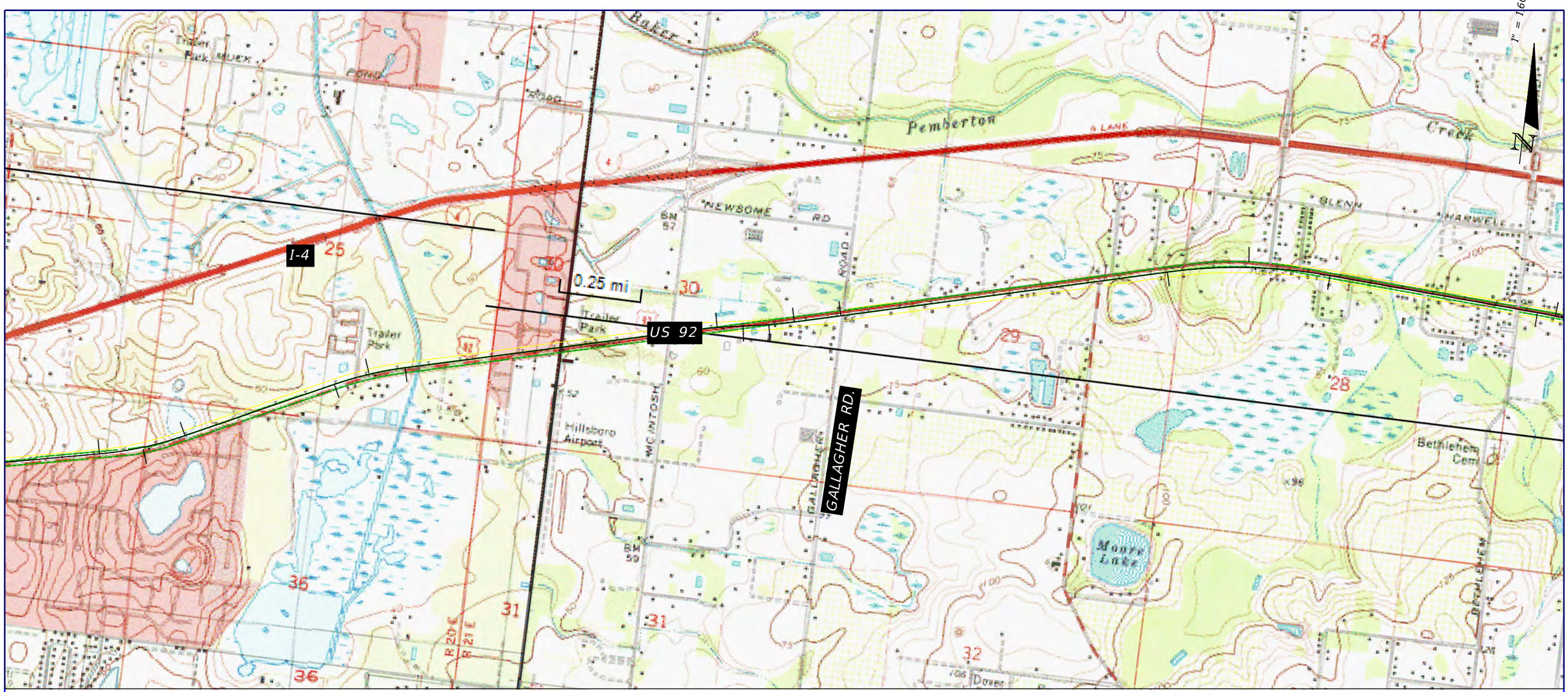

USGS TOPOGRAPHIC MAP

SOURCE: USGS 7.5-MINUTE "THONOTOSASSA, FLORIDA" DATED 1974, (PHOTOREVISED 1987)
SOURCE: USGS 7.5-MINUTE "PLANT CITY WEST, FLORIDA" DATED 1975, (PHOTOREVISED 1983)

REVISIONS				TIERRA, INC. 7351 TEMPLE TERRACE HIGHWAY TAMPA, FLORIDA 33637 CERTIFICATE OF AUTHORIZATION 6486	STATE OF FLORIDA DEPARTMENT OF TRANSPORTATION			SR 600 (US 92) PD&E STUDY RE-EVALUATION FROM EAST OF I-4 TO COUNTY LINE ROAD	SHEET NO.
DATE	DESCRIPTION	DATE	DESCRIPTION		ROAD NO.	COUNTY	FINANCIAL PROJECT ID		
			TIERRA PROJECT NO.: 6511-14-203E		SR 600	HILLSBOROUGH	435749-1-22-01		E-2

swebb 2/16/2016 2:38:56 PM J:\6511\2014 Files\6511-14-203 US 92 PDE\Microstation\rdgeoEnvTOP002.dgn

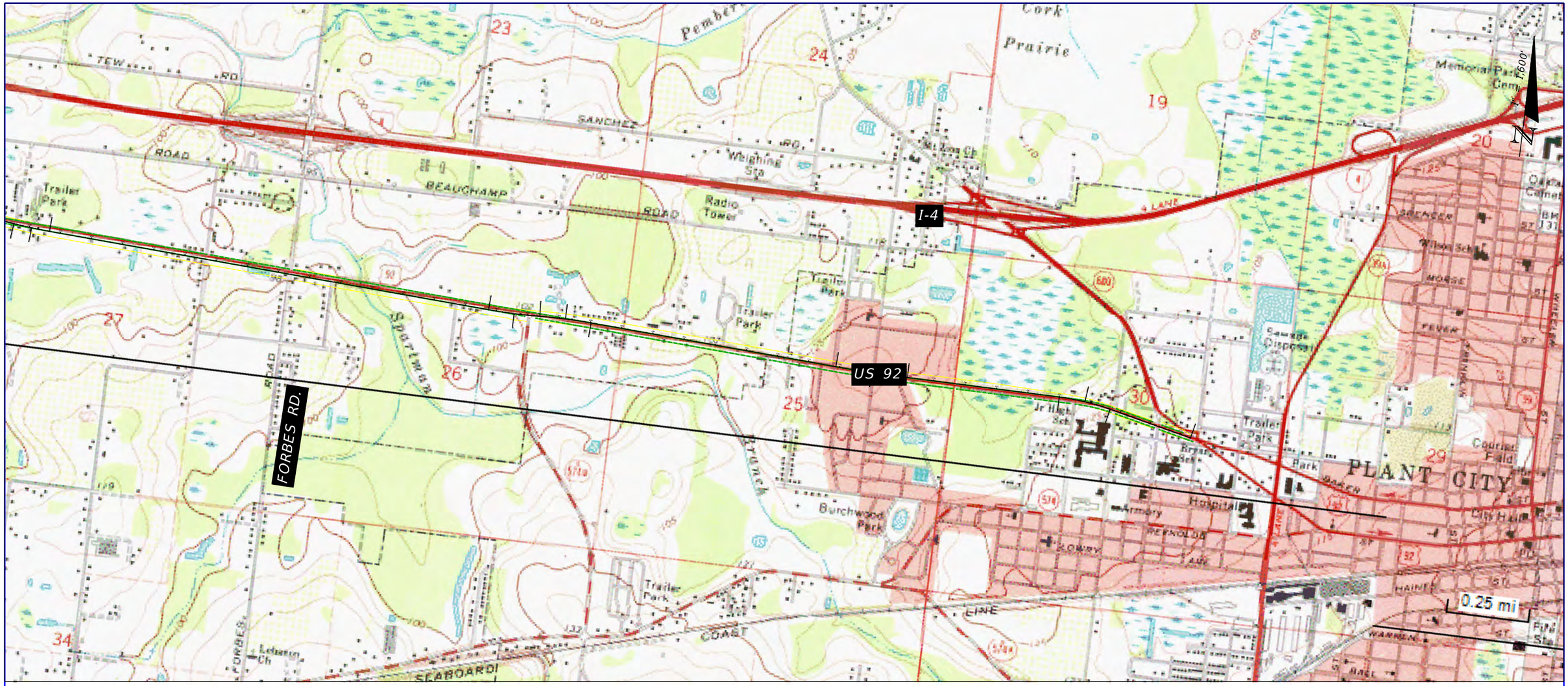

USGS TOPOGRAPHIC MAP

SOURCE: USGS 7.5-MINUTE "PLANT CITY WEST, FLORIDA" DATED 1975, (PHOTOREVISED 1983)

REVISIONS				TIERRA, INC. 7351 TEMPLE TERRACE HIGHWAY TAMPA, FLORIDA 33637 CERTIFICATE OF AUTHORIZATION 6486	STATE OF FLORIDA DEPARTMENT OF TRANSPORTATION			SR 600 (US 92) PD&E STUDY RE-EVALUATION FROM EAST OF I-4 TO COUNTY LINE ROAD	SHEET NO.
DATE	DESCRIPTION	DATE	DESCRIPTION		ROAD NO.	COUNTY	FINANCIAL PROJECT ID		
			TIERRA PROJECT NO.: 6511-14-203E		SR 600	HILLSBOROUGH	435749-1-22-01		E-3

swebb 2/16/2016 2:39:01 PM J:\6511\2014 Files\6511-14-203 US 92 PDE\Microstation\rdgeoEnvTOP003.dgn



USGS TOPOGRAPHIC MAP

SOURCE: USGS 7.5-MINUTE "PLANT CITY EAST, FLORIDA" DATED 1975, (PHOTOREVISED 1987)

REVISIONS			
DATE	DESCRIPTION	DATE	DESCRIPTION
			TIERRA PROJECT NO.: 6511-14-203E

TIERRA, INC.
7351 TEMPLE TERRACE HIGHWAY
TAMPA, FLORIDA 33637
CERTIFICATE OF AUTHORIZATION 6486

STATE OF FLORIDA
DEPARTMENT OF TRANSPORTATION

ROAD NO.	COUNTY	FINANCIAL PROJECT ID
SR 600	HILLSBOROUGH	435749-1-22-01

SR 600 (US 92) PD&E STUDY
RE-EVALUATION FROM EAST OF I-4
TO COUNTY LINE ROAD

SHEET NO.
E-4

swebb 2/16/2016 2:39:06 PM J:\6511\2014 Files\6511-14-203 US 92 PDE\Microstation\rdgeoEnvT0P004.dgn

CSER Appendix F

Environmental Regulatory Database Report

GeoSearch
On time. On target. In touch.™

Radius Report

Satellite view

Target Property:

US 92 PD&E Study
Tampa, Hillsborough County, Florida 33566

Prepared For:

Tierra-Tampa

Order #: 50550
Job #: 110281
Project #: 6511-14-203E
Date: 06/02/2015

Table of Contents

Target Property Summary 1

Database Findings Summary 2

Locatable Database Findings 6

Radius Map 1 10

Ortho Map 11

Topographic Map 12

Ortho Map 13

Radius2K Map 14

Topographic Map 15

Report Summary of Locatable Sites 16

Unlocatable Summary 790

Environmental Records Definitions 792

Unlocatable Report . . . . . See Attachment

Zip Report . . . . . See Attachment

Disclaimer

This report was designed by GeoSearch to meet or exceed the records search requirements of the All Appropriate Inquires Rule (40 CFR §312.26) and the current version of the ASTM International E1527, Standard Practice for Environmental Site Assessments: Phase I Environmental Site Assessment Process or, if applicable, the custom requirements requested by the entity that ordered this report. The records and databases of records used to compile this report were collected from various federal,state and local governmental entities. It is the goal of GeoSearch to meet or exceed the 40 CFR §312.26 and E1527 requirements for updating records by using the best available technology. GeoSearch contacts the appropriate governmental entities on a recurring basis. Depending on the frequency with which a record source or database of records is updated by the governmental entity, the data used to prepare this report may be updated monthly, quarterly, semi-annually, or annually.

The information provided in this report was obtained from a variety of public sources. GeoSearch cannot ensure and makes no warranty or representation as to the accuracy, reliability, quality, errors occurring from data conversion or the customer's interpretation of this report. This report was made by GeoSearch for exclusive use by its clients only. Therefore, this report may not contain sufficient information for other purposes or parties. GeoSearch and its partners, employees, officers And independent contractors cannot be held liable For actual, incidental, consequential, special or exemplary damages suffered by a customer resulting directly or indirectly from any information provided by GeoSearch.

Target Property Summary

US 92 PD&E Study
Tampa, Hillsborough County, Florida 33566

USGS Quadrangle: ***Brandon, FL***
Target Property Geometry: ***Corridor***

Target Property Longitude(s)/Latitude(s):
(-82.349095, 27.996352), (-82.346048, 27.995291), (-82.344374, 27.995045), (-82.338023, 27.995102), (-82.334804, 27.995538), (-82.330791, 27.996333), (-82.316908, 27.999005), (-82.301008, 28.002150), (-82.294356, 28.003419), (-82.275924, 28.006943), (-82.269165, 28.008250), (-82.259037, 28.012702), (-82.239317, 28.017211), (-82.220950, 28.021511), (-82.217259, 28.022193), (-82.213590, 28.022230), (-82.206444, 28.021833), (-82.202754, 28.021681), (-82.184450, 28.020829), (-82.166018, 28.019976), (-82.156190, 28.019560), (-82.147693, 28.019541), (-82.141814, 28.018480), (-82.139067, 28.018177), (-82.136771, 28.017608), (-82.133531, 28.016964), (-82.128875, 28.016908), (-82.121880, 28.018139), (-82.107675, 28.018385), (-82.106130, 28.018518), (-82.092912, 28.020829), (-82.074522, 28.024049), (-82.056348, 28.027098), (-82.053258, 28.027761), (-82.049653, 28.028822)

County/Parish Covered:
Hillsborough (FL) , Polk (FL)

Zipcode(s) Covered:
Dover FL: 33527
Plant City FL: 33563, 33566
Seffner FL: 33584
Tampa FL: 33610
Lakeland FL: 33810, 33811, 33815

State(s) Covered:
FL

****Target property is located in Radon Zone 2.***
Zone 2 areas have a predicted average indoor radon screening level between 2 and 4 pCi/L (picocuries per liter).

This report may have unlocatable records. Please see the Unlocatables Report, attached to this file.

Database Findings Summary

FEDERAL LISTING

Database	Acronym	Locatable	Unlocatable	Search Radius (miles)
AEROMETRIC INFORMATION RETRIEVAL SYSTEM / AIR FACILITY SUBSYSTEM	AIRSAFS	13	0	0.1250
BROWNFIELDS MANAGEMENT SYSTEM	BF	2	0	0.1250
BIENNIAL REPORTING SYSTEM	BRS	0	0	0.1250
CLANDESTINE DRUG LABORATORY LOCATIONS	CDL	2	0	0.1250
COMPREHENSIVE ENVIRONMENTAL RESPONSE, COMPENSATION & LIABILITY INFORMATION SYSTEM	CERCLIS	2	0	0.1250
DELISTED NATIONAL PRIORITIES LIST	DNPL	0	0	0.1250
EPA DOCKET DATA	DOCKETS	0	0	0.1250
DEPARTMENT OF DEFENSE SITES	DOD	0	0	0.1250
FEDERAL ENGINEERING INSTITUTIONAL CONTROL SITES	EC	0	0	0.1250
EMERGENCY RESPONSE NOTIFICATION SYSTEM	ERNSFL	4	0	0.1250
FACILITY REGISTRY SYSTEM	FRSFL	121	0	0.1250
FORMERLY USED DEFENSE SITES	FUDS	0	0	0.1250
HISTORICAL GAS STATIONS	HISTPST	0	0	0.1250
HAZARDOUS MATERIALS INCIDENT REPORTING SYSTEM	HMIRSR04	1	0	0.1250
INTEGRATED COMPLIANCE INFORMATION SYSTEM (FORMERLY DOCKETS)	ICIS	1	0	0.1250
INTEGRATED COMPLIANCE INFORMATION SYSTEM NATIONAL POLLUTANT DISCHARGE ELIMINATION SYSTEM	ICISNPDES	40	0	0.1250
LAND USE CONTROL INFORMATION SYSTEM	LUCIS	0	0	0.1250
MATERIAL LICENSING TRACKING SYSTEM	MLTS	0	0	0.1250
NATIONAL COMPLIANCE DATABASE SYSTEM	NCDBC	0	0	0.1250
NATIONAL COMPLIANCE DATABASE SYSTEM	NCDBI	0	0	0.1250
NO FURTHER REMEDIAL ACTION PLANNED SITES	NFRAP	1	0	0.1250
NO LONGER REGULATED RCRA CORRECTIVE ACTION FACILITIES	NLRRCRAC	0	0	0.1250
NO LONGER REGULATED RCRA GENERATOR FACILITIES	NLRRCRAG	9	0	0.1250
NO LONGER REGULATED RCRA NON-CORRACTS TSD FACILITIES	NLRRCRAT	0	0	0.1250
NATIONAL POLLUTANT DISCHARGE ELIMINATION SYSTEM	NPDESR04	9	0	0.1250
NATIONAL PRIORITIES LIST	NPL	0	0	0.1250
OPEN DUMP INVENTORY	ODI	0	0	0.1250
PCB ACTIVITY DATABASE SYSTEM	PADS	1	0	0.1250
PERMIT COMPLIANCE SYSTEM	PCSR04	25	0	0.1250
PROPOSED NATIONAL PRIORITIES LIST	PNPL	0	0	0.1250
RESOURCE CONSERVATION & RECOVERY ACT - CORRECTIVE ACTION FACILITIES	RCRAC	0	0	0.1250
RESOURCE CONSERVATION & RECOVERY ACT - GENERATOR FACILITIES	RCRAGR04	33	0	0.1250

Database Findings Summary

Database	Acronym	Locatable	Unlocatable	Search Radius (miles)
RESOURCE CONSERVATION & RECOVERY ACT - NON-GENERATOR FACILITIES	RCRANGR04	16	0	0.1250
RCRA SITES WITH CONTROLS	RCRASC	0	0	0.1250
RESOURCE CONSERVATION & RECOVERY ACT - SUBJECT TO CORRECTIVE ACTION FACILITIES	RCRASUBC	0	0	0.1250
RESOURCE CONSERVATION & RECOVERY ACT - TREATMENT, STORAGE & DISPOSAL FACILITIES	RCRAT	0	0	0.1250
RECORD OF DECISION SYSTEM	RODS	0	0	0.1250
CERCLIS LIENS	SFLIENS	0	0	0.1250
SECTION SEVEN TRACKING SYSTEM	SSTS	0	0	0.1250
TOXICS RELEASE INVENTORY	TRI	4	0	0.1250
TOXIC SUBSTANCE CONTROL ACT INVENTORY	TSCA	0	0	0.1250

SUB-TOTAL		284	0	

Database Findings Summary

STATE (FL) LISTING

Database	Acronym	Locatable	Unlocatable	Search Radius (miles)
BROWNFIELD AREAS	BF	1	0	0.1250
BROWNFIELDS SITE REHABILITATION AGREEMENT SITES	BSRA	0	0	0.1250
CATTLE DIP VATS	CDV	0	0	0.1250
DRY CLEANERS	CLEANERS	2	0	0.1250
DRYCLEANING SOLVENT PROGRAM CLEANUP SITES	CLEANUPS	2	0	0.1250
ENGINEERING AND INSTITUTIONAL CONTROL SITES	ECIC	0	0	0.1250
GROUND WATER CONTAMINATION AREAS	GWCA	1	0	0.1250
HISTORICAL DRY CLEANERS	HISTCLEANERS	2	0	0.1250
INSTITUTIONAL CONTROL SITES	IC	0	0	0.1250
REGISTERED LEAKING STORAGE TANKS	LUAST	54	0	0.1250
NATIONAL POLLUTANT DISCHARGE ELIMINATION SYSTEM FACILITIES	NPDES	32	0	0.1250
NPL AND STATE FUNDED WASTE CLEANUP SITES	NPL	0	0	0.1250
SPILLS LISTING	SPILLS	4	0	0.1250
SOLID WASTE FACILITIES	SWF	17	0	0.1250
REGISTERED STORAGE TANKS	UAST	72	0	0.1250
UNDERGROUND INJECTION CONTROL WELLS	UIC	0	0	0.1250
VOLUNTARY CLEANUP SITES	VCS	0	0	0.1250

SUB-TOTAL		187	0	

Database Findings Summary

TRIBAL LISTING

Database	Acronym	Locatable	Unlocatable	Search Radius (miles)
INDIAN RESERVATIONS	INDIANRES	0	0	0.1250
LEAKING UNDERGROUND STORAGE TANKS ON TRIBAL LANDS	LUSTR04	0	0	0.1250
OPEN DUMP INVENTORY ON TRIBAL LANDS	ODINDIAN	0	0	0.1250
UNDERGROUND STORAGE TANKS ON TRIBAL LANDS	USTR04	0	0	0.1250
SUB-TOTAL		0	0	
TOTAL		471	0	

Locatable Database Findings

FEDERAL LISTING

Acronym	Search Radius (miles)	TP/AP (0 - 0.02)	1/8 Mile (> TP/AP)	1/4 Mile (> 1/8)	1/2 Mile (> 1/4)	1 Mile (> 1/2)	> 1 Mile	Total
AIRSAFS	0.1250	3	10	NS	NS	NS	NS	13
BF	0.1250	1	1	NS	NS	NS	NS	2
BRS	0.1250		0	NS	NS	NS	NS	0
CDL	0.1250		2	NS	NS	NS	NS	2
CERCLIS	0.1250	1	1	NS	NS	NS	NS	2
DNPL	0.1250		0	NS	NS	NS	NS	0
DOCKETS	0.1250		0	NS	NS	NS	NS	0
DOD	0.1250		0	NS	NS	NS	NS	0
EC	0.1250		0	NS	NS	NS	NS	0
ERNSFL	0.1250	1	3	NS	NS	NS	NS	4
FRSFL	0.1250	30	88	NS	NS	NS	NS	121
FUDS	0.1250		0	NS	NS	NS	NS	0
HISTPST	0.1250		0	NS	NS	NS	NS	0
HMIRSR04	0.1250		1	NS	NS	NS	NS	1
ICIS	0.1250		1	NS	NS	NS	NS	1
ICISNPDES	0.1250	14	25	NS	NS	NS	NS	40
LUCIS	0.1250		0	NS	NS	NS	NS	0
MLTS	0.1250		0	NS	NS	NS	NS	0
NCDBC	0.1250		0	NS	NS	NS	NS	0
NCDBI	0.1250		0	NS	NS	NS	NS	0
NFRAP	0.1250	1	0	NS	NS	NS	NS	1
NLRRCRAC	0.1250		0	NS	NS	NS	NS	0
NLRRCRAG	0.1250	1	8	NS	NS	NS	NS	9
NLRRCRAT	0.1250		0	NS	NS	NS	NS	0
NPDESR04	0.1250	1	8	NS	NS	NS	NS	9
NPL	0.1250		0	NS	NS	NS	NS	0
ODI	0.1250		0	NS	NS	NS	NS	0
PADS	0.1250		1	NS	NS	NS	NS	1
PCSR04	0.1250	4	19	NS	NS	NS	NS	25
PNPL	0.1250		0	NS	NS	NS	NS	0
RCRAC	0.1250		0	NS	NS	NS	NS	0
RCRAGR04	0.1250	4	29	NS	NS	NS	NS	33
RCRANGR04	0.1250	2	14	NS	NS	NS	NS	16
RCRASC	0.1250		0	NS	NS	NS	NS	0
RCRASUBC	0.1250		0	NS	NS	NS	NS	0
RCRAT	0.1250		0	NS	NS	NS	NS	0

Locatable Database Findings

Acronym	Search Radius (miles)	TP/AP (0 - 0.02)	1/8 Mile (> TP/AP)	1/4 Mile (> 1/8)	1/2 Mile (> 1/4)	1 Mile (> 1/2)	> 1 Mile	Total
RODS	0.1250		0	NS	NS	NS	NS	0
SFLIENS	0.1250		0	NS	NS	NS	NS	0
SSTS	0.1250		0	NS	NS	NS	NS	0
TRI	0.1250		4	NS	NS	NS	NS	4
TSCA	0.1250		0	NS	NS	NS	NS	0

SUB-TOTAL		63	215	0	0	0	0	284

Locatable Database Findings

STATE (FL) LISTING

Acronym	Search Radius (miles)	TP/AP (0 - 0.02)	1/8 Mile (> TP/AP)	1/4 Mile (> 1/8)	1/2 Mile (> 1/4)	1 Mile (> 1/2)	> 1 Mile	Total
BF	0.1250		1	NS	NS	NS	NS	1
BSRA	0.1250		0	NS	NS	NS	NS	0
CDV	0.1250		0	NS	NS	NS	NS	0
CLEANERS	0.1250		2	NS	NS	NS	NS	2
CLEANUPS	0.1250		2	NS	NS	NS	NS	2
ECIC	0.1250		0	NS	NS	NS	NS	0
GWCA	0.1250		1	NS	NS	NS	NS	1
HISTCLEANERS	0.1250		2	NS	NS	NS	NS	2
IC	0.1250		0	NS	NS	NS	NS	0
LUAST	0.1250	21	33	NS	NS	NS	NS	54
NPDES	0.1250	9	23	NS	NS	NS	NS	32
NPL	0.1250		0	NS	NS	NS	NS	0
SPILLS	0.1250	1	3	NS	NS	NS	NS	4
SWF	0.1250	3	14	NS	NS	NS	NS	17
UAST	0.1250	26	46	NS	NS	NS	NS	72
UIC	0.1250		0	NS	NS	NS	NS	0
VCS	0.1250		0	NS	NS	NS	NS	0

SUB-TOTAL		60	127	0	0	0	0	187

Locatable Database Findings

TRIBAL LISTING

Acronym	Search Radius (miles)	TP/AP (0 - 0.02)	1/8 Mile (> TP/AP)	1/4 Mile (> 1/8)	1/2 Mile (> 1/4)	1 Mile (> 1/2)	> 1 Mile	Total
INDIANRES	0.1250		0	NS	NS	NS	NS	0
LUSTR04	0.1250		0	NS	NS	NS	NS	0
ODINDIAN	0.1250		0	NS	NS	NS	NS	0
USTR04	0.1250		0	NS	NS	NS	NS	0
SUB-TOTAL			0	0	0	0	0	0
TOTAL		123	342	0	0	0	0	471

NOTES:
NS = NOT SEARCHED
TP/AP = TARGET PROPERTY/ADJACENT PROPERTY

RADIUS MAP

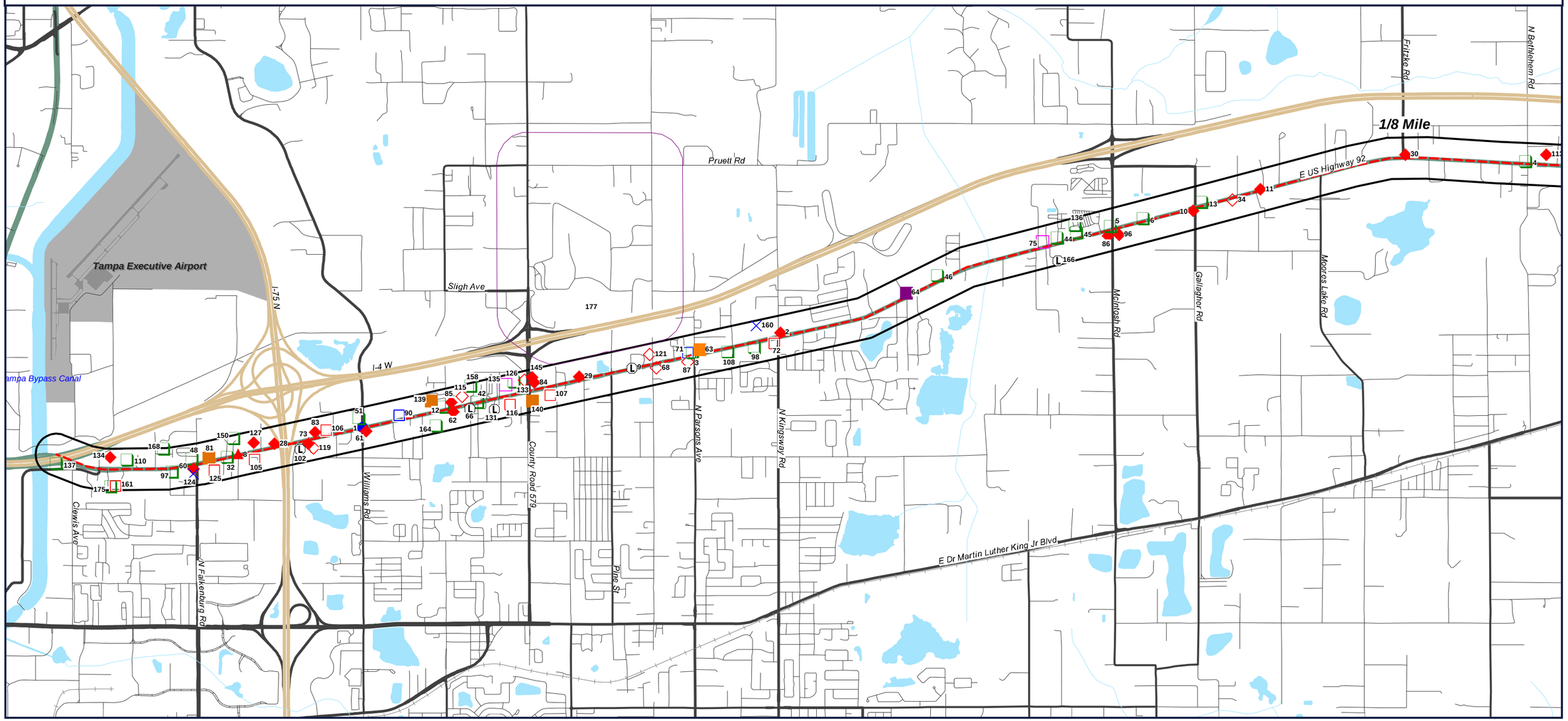

Target Property (TP)

- CERCLIS
- LUAST
- FRSFL
- ERNSFL
- SPILLS
- SWF
- UAST
- NLRRCRAG
- RCRANGR04
- PCSR04
- RCRAGR04
- ICISNPDES
- NPDES
- NPDESR04
- BF
- CDL
- TRI
- GWCA

US 92 PD&E Study
Tampa, Florida
33566

N
W E
S

0' 1600' 3200' 4800'

SCALE: 1" = 3200'

GeoSearch www.geo-search.com - phone: 866-396-0042 - fax: 512-472-9967

JOB #: 110281 - 6/2/2015

ORTHOPHOTO MAP

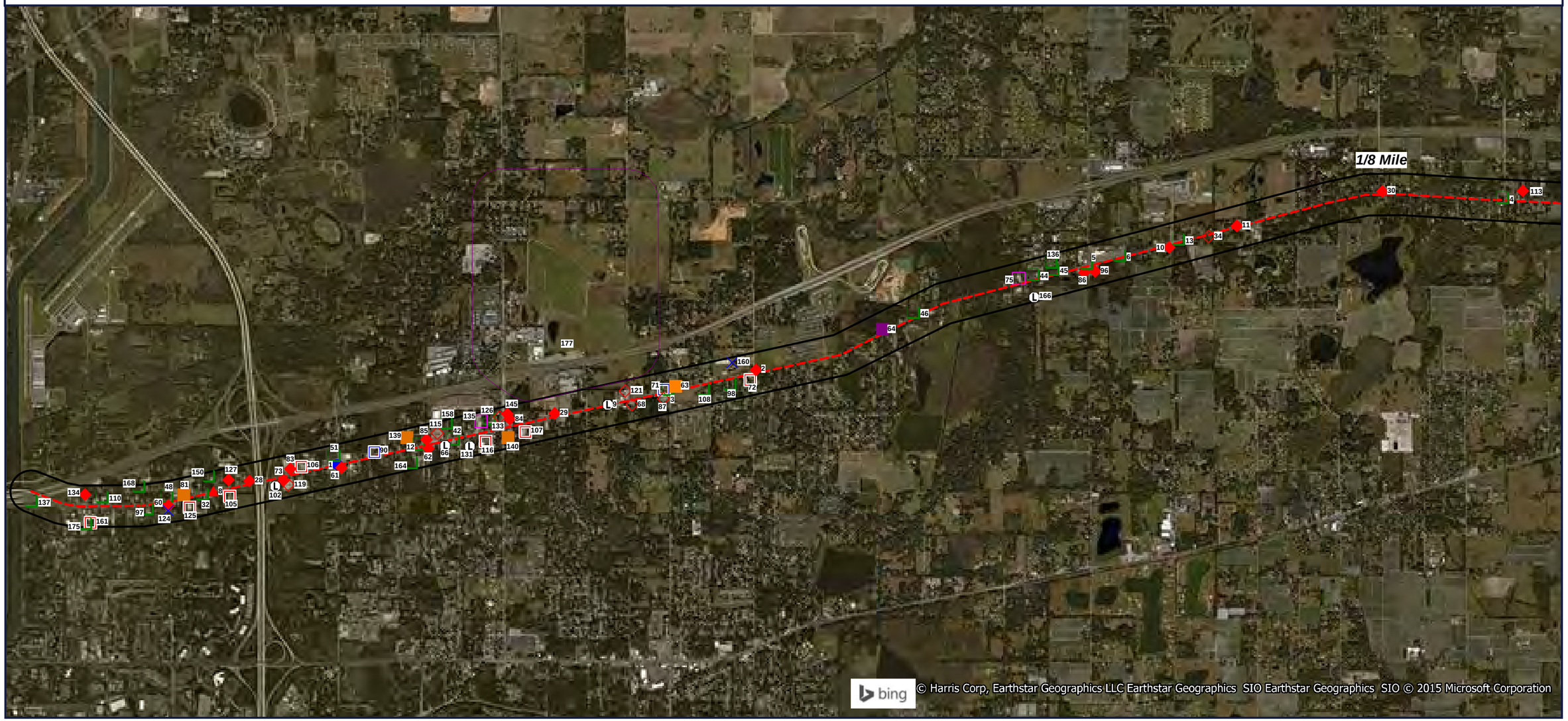

- Target Property (TP)
- CERCLIS
- LUAST
- FRSFL
- ERNSFL
- SPILLS
- SWF
- UAST
- NLRRCRAG
- RCRANGR04
- PCSR04
- RCRAGR04
- ICISNPDES
- NPDES
- NPDESR04
- BF
- CDL
- TRI
- GWCA

Quadrangle(s): Brandon, Plant City West, Thonotosassa, Plant City East
US 92 PD&E Study
Tampa, Florida
33566

N
W E
S

0' 1600' 3200' 4800'
SCALE: 1" = 3200'

GeoSearch *www.geo-search.com - phone: 866-396-0042 - fax: 512-472-9967*

JOB #: 110281 - 6/2/2015

TOPOGRAPHIC MAP

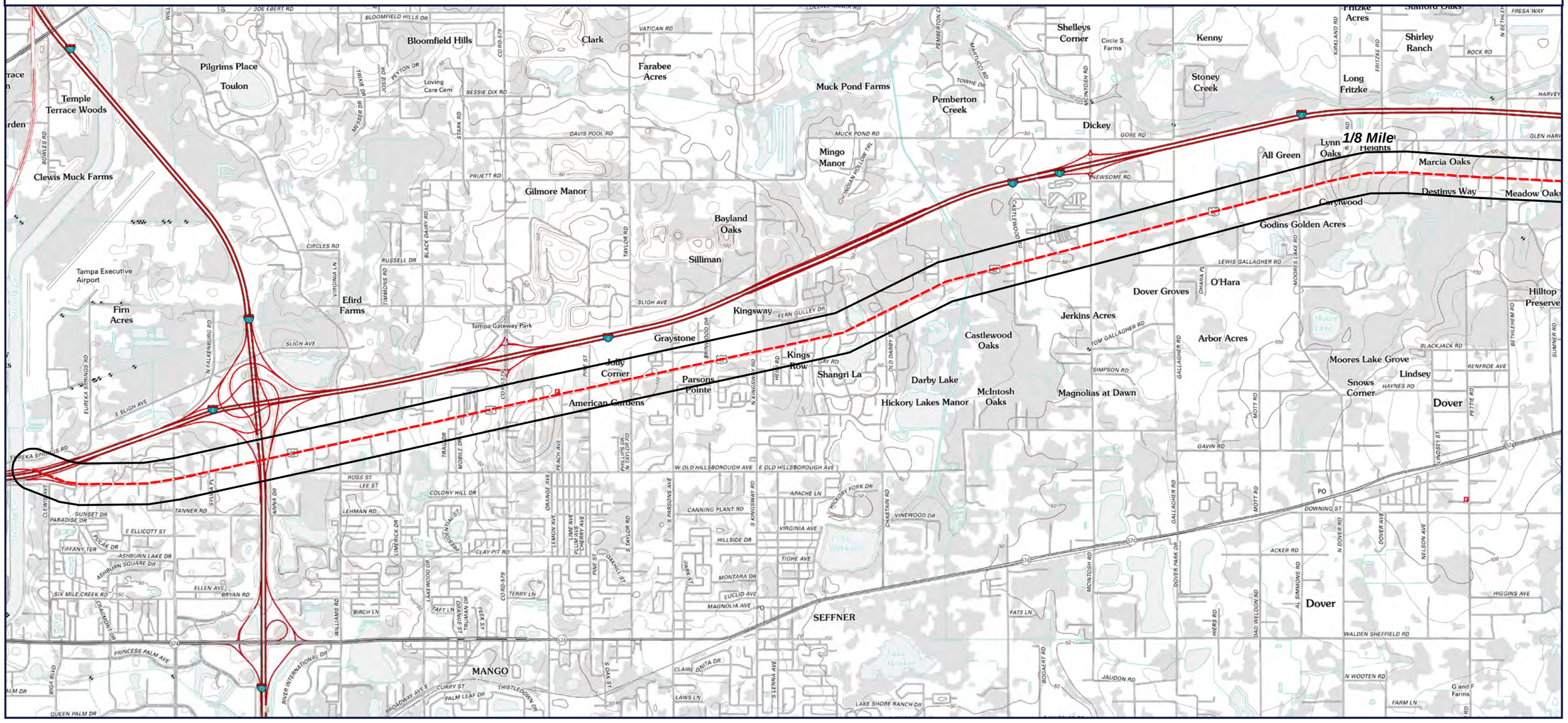

Quadrangle(s): Brandon, Plant City West, Thonotosassa, Plant City East
Source: USGS, 07/18/2012
US 92 PD&E Study
Tampa, Florida
33566

N W E S

0' 1600' 3200' 4800'
SCALE: 1" = 3200'

ORTHOPHOTO MAP

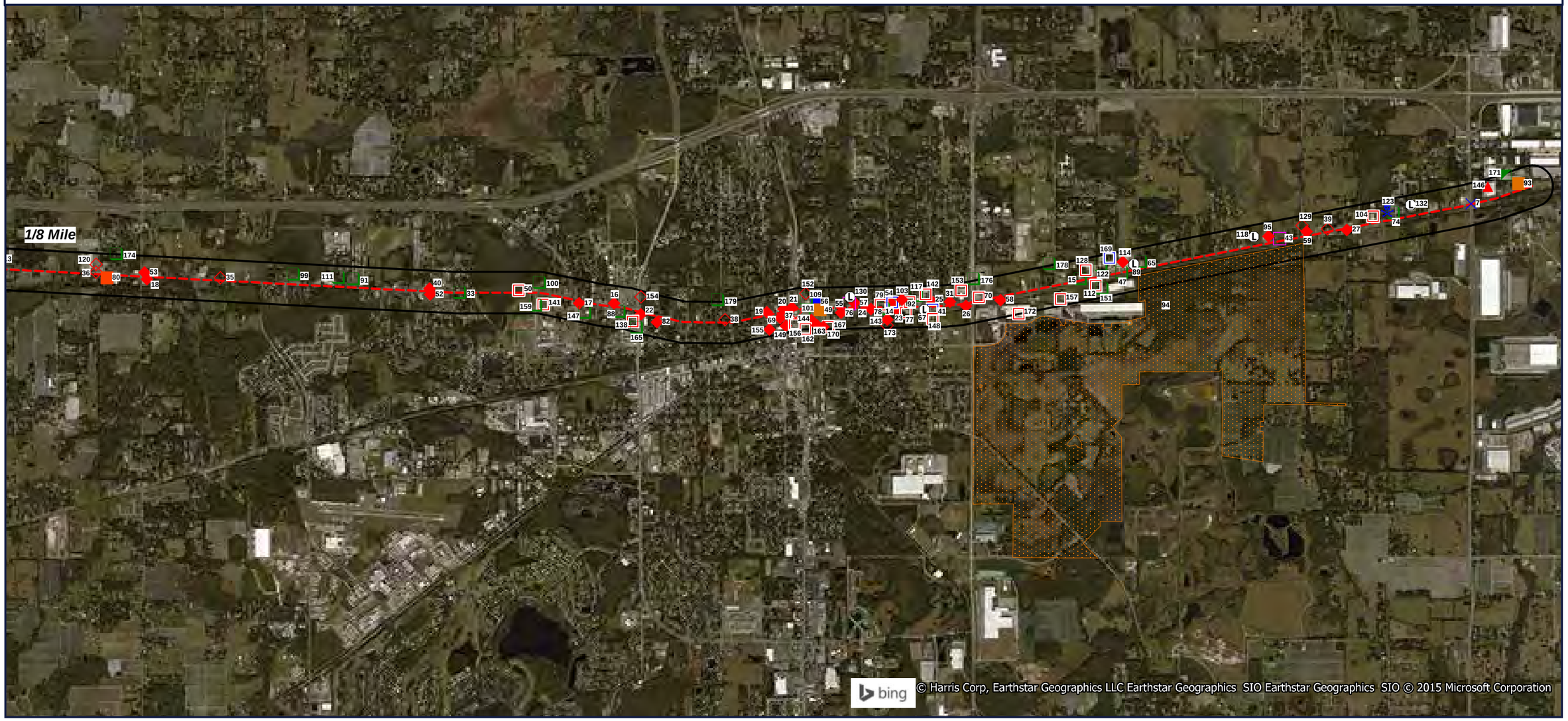

Target Property (TP)

- CERCLIS
- LUAST
- FRSFL
- ERNSFL
- SPILLS
- SWF
- UAST
- NLRRCRAG
- RCRANGR04
- PCSR04
- RCRAGR04
- ICISNPDES
- NPDES
- NPDESR04
- BF
- CDL
- TRI
- GWCA

Quadrangle(s): Brandon, Plant City West, Thonotosassa, Plant City East
US 92 PD&E Study
Tampa, Florida
33566

N
W E
S

0' 1600' 3200' 4800'
SCALE: 1" = 3200'

GeoSearch *www.geo-search.com - phone: 866-396-0042 - fax: 512-472-9967*

JOB #: 110281 - 6/2/2015

RADIUS MAP

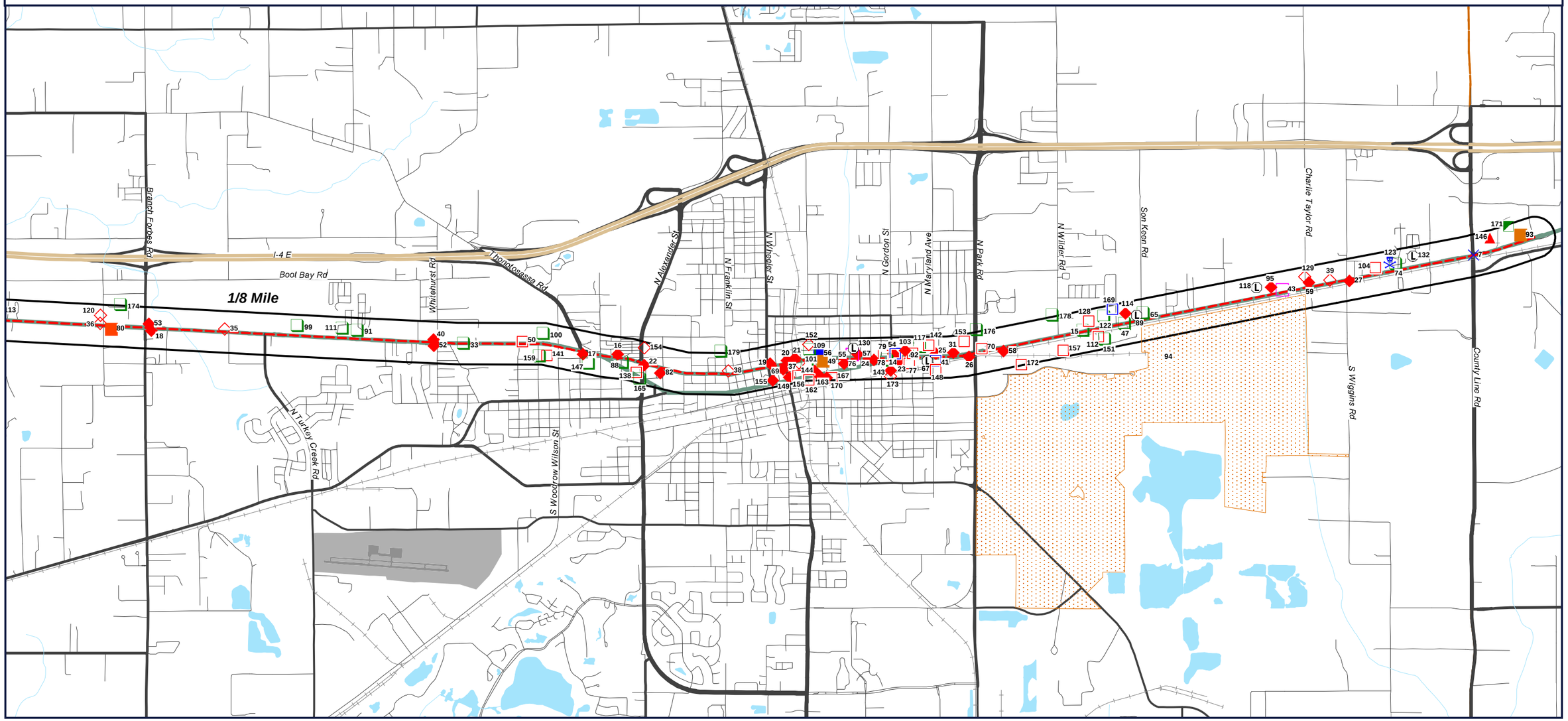

Target Property (TP)

- CERCLIS
- LUAST
- FRSFL
- ERNSFL
- SPILLS
- SWF
- UAST
- NLRRCRAG
- RCRANGR04
- PCSR04
- RCRAGR04
- ICISNPDES
- NPDES
- NPDESR04
- BF
- CDL
- TRI
- GWCA

US 92 PD&E Study
Tampa, Florida
33566

N W E S

0' 1600' 3200' 4800'

SCALE: 1" = 3200'

GeoSearch www.geo-search.com - phone: 866-396-0042 - fax: 512-472-9967

JOB #: 110281 - 6/2/2015

TOPOGRAPHIC MAP

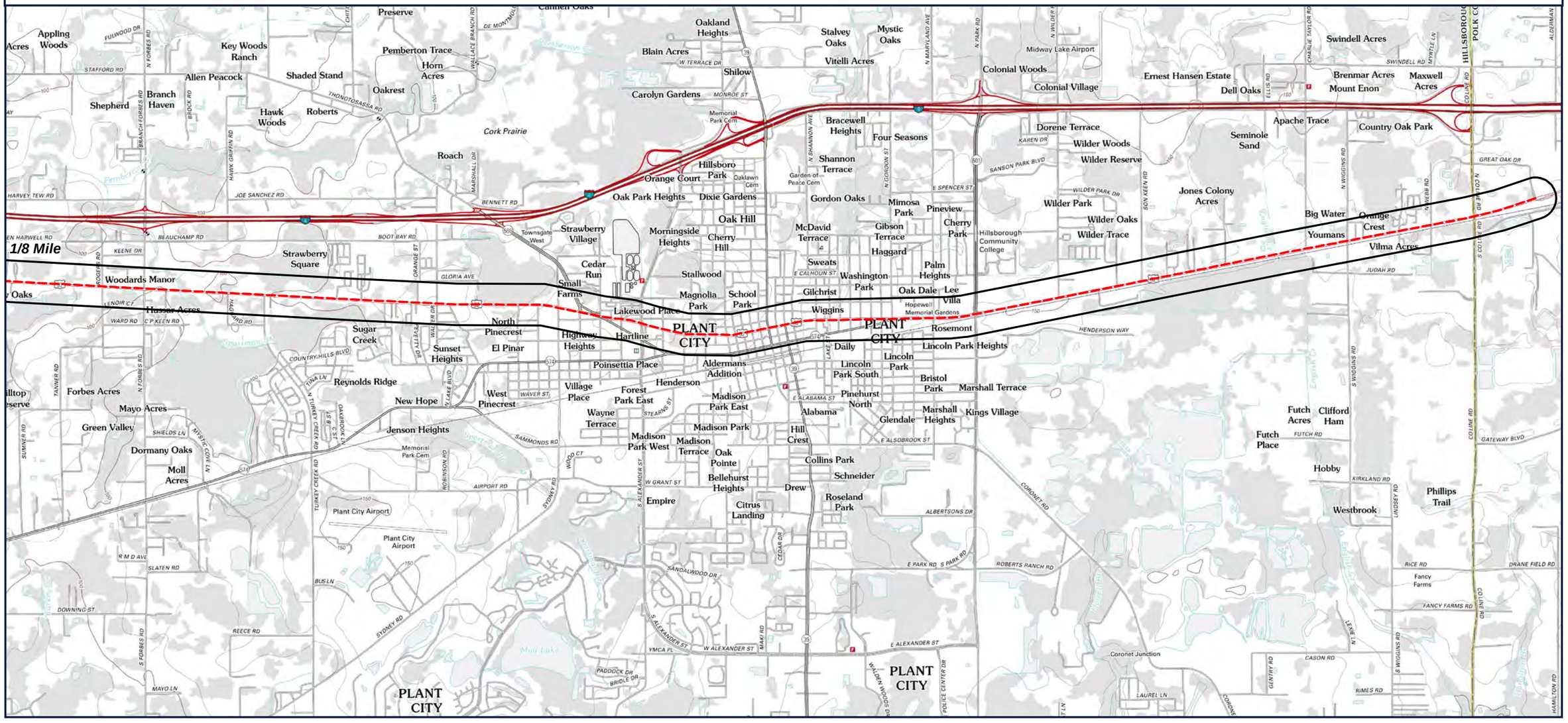

Quadrangle(s): Brandon, Plant City West, Thonotosassa, Plant City East
Source: USGS, 07/18/2012
US 92 PD&E Study
Tampa, Florida
33566

N
W E
S

0' 1600' 3200' 4800'

SCALE: 1" = 3200'

Report Summary of Locatable Sites

Map ID#	Database Name	Site ID#	Distance From Site	Site Name	Address	City, Zip Code	PAGE #
1	LUAST	8509071	0.01 W	JAEB PROPERTY	WILLIAMS RD & HWY 92 E	SEFFNER, 33550	34
1	UAST	8945137	0.03 NW	HOOD ENTERPRISES INC	10824 US 92 E	SEFFNER, 33584	36
1	UAST	8509071	0.01 W	JAEB PROPERTY	WILLIAMS RD & HWY 92 E	SEFFNER, 33550	37
1	CERCLIS	FLD982119919	0.01 W	WILLIAMS RD. & U.S. HIGHWAY 92	WILLIAMS RD. & U.S. HIGHWAY 92	MANGO, 34262	38
1	FRSFL	110007425820	0.03 NW	CONSUMER PRODUCTS INC	10824 US92E	TAMPA, 33610	39
1	NFRAP	FLD982119919	0.01 W	WILLIAMS RD. & U.S. HIGHWAY 92	WILLIAMS RD. & U.S. HIGHWAY 92	MANGO, 34262	40
1	RCRANGR04	FLD982109217	0.03 NW	ARROWHEAD ARCHERY SHOP	10828-B HWY 92E	SEFFNER, 32000	41
1	RCRANGR04	FLD982109159	0.03 NW	CONSUMER PRODUCTS INC	10824 US92E	TAMPA, 32000	43
1	LUAST	8945137	0.03 NW	HOOD ENTERPRISES INC	10824 US 92 E	SEFFNER, 33584	45
2	NPDES	FLR10FU32	0.01 W	HAMMOCKS AT KINGSWAY	KINGWAY RD & US 92	SEFFNER, 33584	47
2	UAST	8627487	0.02 NW	MARATHON FOOD MART	102 E US HWY 92	SEFFNER, 33584	48
2	FRSFL	110032817469	0.01 W	HAMMOCKS AT KINGSWAY	KINGWAY RD & US 92	SEFFNER, 33584	50
2	ICISNPDES	FLR10FU32INPDES	0.01 W	HAMMOCKS AT KINGSWAY	KINGWAY RD & US 92	SEFFNER, 33584	51
2	LUAST	8627487	0.02 NW	MARATHON FOOD MART	102 E US HWY 92	SEFFNER, 33584	53
3	FRSFL	110035455147	0.01 W	PARSONS POINTE	SOUTHEAST CORNER OF U.S. HIGHWAY 92	SEFFNER	55
3	ICISNPDES	FLR10K413INPDES	0.01 W	PARSONS POINTE	SOUTHEAST CORNER OF U.S. HIGHW AY 9	SEFFNER	56
3	PCSR04	FLR10K413	0.01 W	PARSONS POINTE	SOUTHEAST CORNER OF U.S. HIGHWAY 92		58
3	NPDES	FLR10K413	0.01 W	PARSONS POINTE	SOUTHEAST CORNER OF U.S. HIGHWAY 92	SEFFNER, 33584	60
4	FRSFL	110009110194	0.01 W	HARWELL ESTATES	US 92 & BETHLEHEM ROAD	PLANT CITY, 33566	61
4	ICISNPDES	FLR10J576INPDES	0.01 W	HARWELL ESTATES	US 92 & BETHLEHEM ROAD	PLANT CITY, 33566	62
4	NPDESR04	FLR10J576	0.01 W	HARWELL ESTATES	US 92 & BETHLEHEM ROAD	, 33566	64
4	NPDES	FLR10J576	0.01 W	HARWELL ESTATES	US 92 & BETHLEHEM ROAD	PLANT CITY, 33563	65
5	FRSFL	110037315544	0.01 W	DRISCOLL S AGRICULTURAL STORAGE	US HWY-92 E & MCINTOSH RD	DOVER, 33527	66
5	ICISNPDES	FLR10HJ08INPDES	0.01 W	DRISCOLL'S AGRICULTURAL STORAG	US HWY-92 E & MCINTOSH RD	DOVER, 33527	67
5	NPDES	FLR10HJ08	0.01 W	DRISCOLL'S AGRICULTURAL STORAGE	US HWY-92 E & MCINTOSH RD	DOVER, 33584	69
6	FRSFL	110060363529	0.01 SW	INDEPENDENCE ACADEMY	19202 US HWY 92 E	DOVER, 33527	70

6	ICISNPDES	FLR10NX53INPDES	0.01 SW	INDEPENDENCE ACADEMY	19202 US HWY 92 E	DOVER, 33527	71
6	NPDES	FLR10NX53	0.01 SW	INDEPENDENCE ACADEMY	19202 US HWY 92 E	DOVER	73
7	ERNSFL	1033761	0.01 W		COUNTY LINE ROAD @ US 92	LAKELAND, 33811	74
7	FRSFL	110015730501	0.01 W	COUNTY LINE RD. PHASE 2	COUNTY LINE RD. & US 92	LAKELAND, 33815	75
7	FRSFL	110040766196	0.01 W	SR-600 - US-92		LAKELAND, 33815	76
7	ICISNPDES	FLR10JF56INPDES	0.01 W	SR-600 - US-92	UNKNOWN	LAKELAND, 33815	77
7	ICISNPDES	FLR10M584INPDES	0.01 W	COUNTY LINE RD. PHASE II	COUNTY LINE RD. & US 92	LAKELAND	79
7	PCSR04	FLR10M584	0.01 W	COUNTY LINE RD. PHASE II	COUNTY LINE RD. & US 92		81
7	NPDES	FLR10M584	0.01 W	COUNTY LINE RD. PHASE II	COUNTY LINE RD. & US 92	LAKELAND, 33566	83
8	SPILLS	46743SP	0.01 W		SYLVIA PLACE STREET AND US 92	TAMPA	84
9	SWF	96493	0.01 W	STEVES USED TIRES	1107 HWY 92 W	SEFFNER, 33584	85
10	UAST	8736580	0.01 W	GRIFFINS FARM	US 92 & GALLAGHER RD	DOVER, 33527	86
10	AIRSAFS	974866	0.01 W	RALPH'S AUTOMOTIVE	HWY 92 & GALLAGHER RD.	DOVER, 33527	87
10	FRSFL	110007244534	0.01 W	RALPH'S AUTOMOTIVE	HWY 92 & GALLAGHER RD.	DOVER, 33527	91
10	LUAST	8509021	0.02 S	RALPHS AUTOMOTIVE SERVICE CTR	13095 HWY 92 & GALLAGHER RD	DOVER, 33527	92
11	UAST	8628050	0.01 W	WILSONS WHOLESALE NURSERY INC	HWY 92 1 MI E MCINTOSH	DOVER, 33527	94
11	LUAST	8628050	0.01 W	WILSONS WHOLESALE NURSERY INC	HWY 92 1 MI E MCINTOSH	DOVER, 33527	95
12	ICISNPDES	FLR10GU27INPDES	0.01 W	SR-600 FROM EUREKA SPRINGS RD	SR-600	SEFFNER, 33584	98
12	FRSFL	110037323928	0.01 W	SR-600	SR-600	SEFFNER, 33584	100
13	FRSFL	110054101805	0.01 W	SUMMERFIELD CROSSINGS COMMERCIAL PHASE I	13120 US HWY 1 301 S	RIVERVIEW, 33578	101
14	UAST	8624940	0.03 NW	FATHER & SON GARAGE	1302 E BAKER ST	PLANT CITY, 33566	102
14	FRSFL	110043724850	0.01 W	SR 600 (US 92) BAKER STREET	SR 600 (US 92) BAKER STREET	PLANT CITY, 33563	103
14	ICISNPDES	FLR10KI11INPDES	0.01 W	SR 600 (US 92) BAKER STREET	SR 600 (US 92) BAKER STREET	PLANT CITY, 33563	104
14	LUAST	8624940	0.03 NW	FATHER & SON GARAGE	1302 E BAKER ST	PLANT CITY, 33566	106
15	ICISNPDES	FLR10KO81INPDES	0.01 SW	SR 600 (US 92) FROM HOWARD ST TO THE POL	UNKNOWN	PLANT CITY, 33563	108
15	FRSFL	110043751062	0.01 SW	SR 600 (US 92) FROM HOWARD ST TO THE POL		PLANT CITY, 33563	110
16	UAST	8625039	0.02 NW	PLANT CITY CITGO	504 PLANT AVE	PLANT CITY, 33566	111

16	FRSFL	110035725212	0.02 NW	PRESCO FOOD STORE #13	504 N PLANT AVE	PLANT CITY, 33563	113
16	RCRAGR04	FLT060077781	0.02 NW	PRESCO FOOD STORE #13	504 N PLANT AVE	PLANT CITY, 33563	114
16	LUAST	8625039	0.02 NW	PLANT CITY CITGO	504 PLANT AVE	PLANT CITY, 33566	116
17	UAST	8735708	0.02 SW	HOT SPOT SERVICES INC	2009 W BAKER ST	PLANT CITY, 33567	118
17	LUAST	8735708	0.02 SW	HOT SPOT SERVICES INC	2009 W BAKER ST	PLANT CITY, 33567	119
18	UAST	8732462	0.02 S	PLANT NRG LLC	5117 HWY 29 W	PLANT CITY, 33566	121
18	LUAST	8732462	0.02 S	PLANT NRG LLC	5117 HWY 29 W	PLANT CITY, 33566	123
19	UAST	8628018	0.02 NW	RUSSELL BROWN SERVICE STATION	208 W BAKER ST	PLANT CITY, 33566	127
19	LUAST	8628018	0.02 NW	RUSSELL BROWN SERVICE STATION	208 W BAKER ST	PLANT CITY, 33566	128
20	SWF	96620	0.02 SW	BREWINGTON'S AMOCO	310 N COLLINS ST	PLANT CITY, 33566	130
20	UAST	8944382	0.02 NW	FIRST BAPTIST CHURCH OF PLANT CITY	102 E BAKER ST	PLANT CITY, 33566	131
20	LUAST	8944382	0.02 NW	FIRST BAPTIST CHURCH OF PLANT CITY	102 E BAKER ST	PLANT CITY, 33566	132
21	UAST	8945460	0.02 NW	FIRESTONE #1973-004030	203 E BAKER ST	PLANT CITY, 33566	134
21	AIRSAFS	974865	0.02 NW	FIRESTONE TIRE & SERVICE CENTERS	203 E. BAKER STREET	PLANT CITY, 33566	135
21	FRSFL	110001739708	0.02 NW	FIRESTONE TIRE & SERVICE CENTERS	203 E. BAKER STREET	PLANT CITY, 33566	139
21	LUAST	8945460	0.02 NW	FIRESTONE #1973-004030	203 E BAKER ST	PLANT CITY, 33566	140
22	UAST	8841245	0.02 SW	SPUR-SPARKYS FOOD STORE	410 N ALEXANDER ST	PLANT CITY, 33566	142
22	LUAST	8841245	0.02 SW	SPUR-SPARKYS FOOD STORE	410 N ALEXANDER ST	PLANT CITY, 33566	143
23	UAST	9400702	0.02 SW	NORMA'S YBOR CITY CUBAN SANDWICH SHOP	1307 E BAKER ST	PLANT CITY, 32566	145
23	LUAST	9400702	0.02 SW	NORMA'S YBOR CITY CUBAN SANDWICH SHOP	1307 E BAKER ST	PLANT CITY, 32566	146
24	UAST	8625222	0.02 SW	SUNOCO #304	1105 E BAKER ST	PLANT CITY, 33566	148
24	FRSFL	110035505343	0.02 SW	COASTAL MART CORPORATION	1105 E BAKER ST	PLANT CITY, 33563	150
24	FRSFL	110012581376	0.02 SW	SUNOCO SERVICE STATION #09774258	1105 E BAKER ST	PLANT CITY, 33563	151
24	RCRAGR04	FLR000080416	0.02 SW	SUNOCO SERVICE STATION #09774258	1105 E BAKER ST	PLANT CITY, 33563	152
24	RCRAGR04	FLT950052704	0.02 SW	COASTAL MART CORPORATION	1105 E BAKER ST	PLANT CITY, 33563	154
24	LUAST	8625222	0.02 SW	SUNOCO #304	1105 E BAKER ST	PLANT CITY, 33566	156
25	UAST	8625249	0.02 N	DBR LEASE EXCHANGE LLC	1602 E BAKER ST	PLANT CITY, 33566	159

25	BF	111643	0.02 N	SERVICE STATION - E. BAKER ST	1602 EAST BAKER STREET	PLANT CITY, 33563	160
25	FRSFL	110043082188	0.02 N	SERVICE STATION - E. BAKER ST	1602 EAST BAKER STREET	PLANT CITY, 33563	161
25	LUAST	8625249	0.02 N	DBR LEASE EXCHANGE LLC	1602 E BAKER ST	PLANT CITY, 33566	162
26	LUAST	9804780	0.02 S	C R ENGLAND INC	PARK ROAD - BAKER ST	PLANT CITY, 33563	165
27	SWF	96252	0.02 SW	DEBBIE BAILEY	3801 HWY 92 E	PLANT CITY, 33566	167
27	UAST	8840669	0.02 SW	TOMS TIRE AND AUTO REPAIR	3801 US HWY 92 E	PLANT CITY, 33566	168
27	FRSFL	110022835459	0.02 SW	TOMS TIRE	3801 US HWY 92 EAST	PLANT CITY, 33566	169
27	PCSR04	FLG912072	0.02 SW	TOMS TIRE	3801 US HWY 92 EAST		170
27	LUAST	8840669	0.02 SW	TOMS TIRE AND AUTO REPAIR	3801 US HWY 92 E	PLANT CITY, 33566	172
28	UAST	9201893	0.02 NW	ACCENT MARINE	10410 HWY 92 E	TAMPA, 33610	174
28	LUAST	9201893	0.02 NW	ACCENT MARINE	10410 HWY 92 E	TAMPA, 33610	175
29	NPDES	FLR10OJ75	0.02 NW	FIRE STATION #4 ARMWOOD	11826 E US HWY 92	SEFFNER	177
29	UAST	8624888	0.02 NW	HILLSBOROUGH CNTY-FIRE DEPT #4	11826 HWY 92	SEFFNER, 33584	178
29	ICISNPDES	FLR10OJ75INPDES	0.02 NW	FIRE STATION #4 ARMWOOD	11826 E US HWY 92	SEFFNER, 33584	180
29	LUAST	8624888	0.02 NW	HILLSBOROUGH CNTY-FIRE DEPT #4	11826 HWY 92	SEFFNER, 33584	182
30	UAST	8625247	0.02 NW	HOOKER JAMES	13606 US HWY 92 E	DOVER, 33527	185
30	LUAST	8625247	0.02 NW	HOOKER JAMES	13606 US HWY 92 E	DOVER, 33527	186
31	UAST	8509080	0.02 N	CIRCLE M #6	1904 E BAKER ST	PLANT CITY, 33564	188
31	LUAST	8509080	0.02 N	CIRCLE M #6	1904 E BAKER ST	PLANT CITY, 33564	189
32	FRSFL	110033638776	0.02 SW	MARY S MIRACLE RESTAURANT	10203 US HWY-92 E	TAMPA, 33610	192
32	ICISNPDES	FLR10GP00INPDES	0.02 SW	MARY'S MIRACLE RESTAURANT	10203 US HWY-92 E	TAMPA, 33601	193
32	NPDES	FLR10GP00	0.02 SW	MARY'S MIRACLE RESTAURANT	10203 US HWY-92 E	TAMPA, 33610	195
33	FRSFL	110046332893	0.02 SW	PARKESDALE FARMS/MARKET	3207 W BAKER ST	PLANT CITY, 33563	196
33	ICISNPDES	FLR10LU08INPDES	0.02 SW	PARKESDALE FARMS/MARKET	3207 W BAKER ST	PLANT CITY, 33563	197
33	NPDES	FLR10LU08	0.02 SW	PARKESDALE FARMS/MARKET	3207 W BAKER ST	PLANT CITY	199
34	UAST	8841885	0.02 SW	MAXWELL FARMS	13195 US HWY 92 E	DOVER, 33527	200
35	UAST	8841881	0.02 NW	HARRWELL FARMS	4906 US HWY 92 W	PLANT CITY, 33567	201
36	UAST	9602340	0.02 NW	LEVIS SALOON	5402 RT US 92	PLANT CITY, 33567	202
37	UAST	8942635	0.02 SW	CARNLEY BROTHERS TIRE	201 E BAKER ST	PLANT CITY, 33566	203

38	UAST	9602439	0.02 NW	BUTLER AMERICAN SERVICE	710 W BAKER ST	PLANT CITY, 33566	204
39	UAST	9700179	0.02 NW	STANSFIELD PROPERTY	3706 US HWY 92 E	PLANT CITY, 33566	205
40	UAST	8624810	0.02 NW	FINA-HAHN & TIRE SERVICE	3502 W BAKER ST	PLANT CITY, 33567	206
40	LUAST	8624810	0.02 NW	FINA-HAHN & TIRE SERVICE	3502 W BAKER ST	PLANT CITY, 33567	207
41	FRSFL	110007441198	0.02 SW	FARM STORE #367	1601 E BAKER ST	PLANT CITY, 33563	209
41	FRSFL	110055056380	0.02 SW	JABOS CAR & TRUCK TIRE CENTER	1601 E BAKER ST	PLANT CITY, 33563	210
41	FRSFL	110001739646	0.02 SW	SHANNON CARNLEY AUTO	1601 E. BAKER STREET	PLANT CITY, 33566	211
41	NLRRCRAG	FLD984185959	0.02 SW	FARM STORE #367	1601 E BAKER ST	PLANT CITY, 33563	212
41	RCRANGR04	FLD984185959	0.02 SW	JABOS CAR & TRUCK TIRE CENTER	1601 E BAKER ST	PLANT CITY, 33563	214
41	AIRSAFS	974858	0.02 SW	SHANNON CARNLEY AUTO	1601 E. BAKER STREET	PLANT CITY, 33566	216
42	FRSFL	110027956576	0.02 S	TANDUM HOLDING CORPORATION	11501 E US HIGHWAY 92	SEFFNER, 33584	220
43	RCRANGR04	FLD982084659	0.02 NW	LORD LABEL & MFG CO	3410 HIGHWAY 92 EAST	PLANT CITY, 33566	221
43	FRSFL	110005992266	0.02 NW	LORD LABEL & MFG CO	3410 HIGHWAY 92 EAST	PLANT CITY, 33566	223
44	FRSFL	110027965361	0.02 NW	MCINTOSH UTILITIES	12716 E US HIGHWAY 92	DOVER, 33527	224
45	FRSFL	110027950297	0.02 NW	SUNBURST TAMPA EAST #2	12720 U.S. HIGHWAY 92	DOVER, 33527	225
46	FRSFL	110025910833	0.02 W	ARMWOOD HIGH SCHOOL	1200 US HIGHWAY 92 EAST	SEFFNER, 33584	226
47	ICISNPDES	FLR10FN04INPDES	0.02 SW	EAST PLANT CITY - SEWER EXTENS	HENDERSON HWY & WILDER RD N	PLANT CITY, 33563	227
47	PCSR04	FLR00A236	0.03 SW	PLANT CITY			229
47	FRSFL	110032814630	0.02 SW	EAST PLANT CITY - SEWER EXTENSION	HENDERSON HWY & WILDER RD N	PLANT CITY, 33563	231
48	FRSFL	110013170175	0.02 NW	CAROUSEL VILLAGE MHP	10016 E US HIGHWAY 92	TAMPA, 33610	232
49	PCSR04	FLG830333	0.02 SW	FORMER QUIK TRIP FOOD STORE		PLANT CITY	233
50	RCRAGR04	FLR000178277	0.02 NW	UNIFIED ASSOCIATES SIGN SERVICE AND INST	2610 US HWY 92 E	PLANT CITY, 33563	235
51	FRSFL	110007425839	0.05 NW	ARROWHEAD ARCHERY SHOP	10828-B HWY 92E	SEFFNER, 33584	237
52	UAST	8625046	0.03 SW	PLANT CITY FOODMART	3501 W BAKER ST	PLANT CITY, 33563	238
52	LUAST	8625046	0.03 SW	PLANT CITY FOODMART	3501 W BAKER ST	PLANT CITY, 33563	240
53	SWF	95627	0.03 NW	BENNETT'S SERVICE STATION	5112 HWY 92 W	PLANT CITY, 33567	243
53	SWF	99139	0.03 NW	DOMINGUEZ TIRE REPAIR LLC	5112 US HIGWAY 92 W	PLANT CITY, 33563	244

53	UAST	8625492	0.03 NW	BP-BENNETTS	5112 US HWY 92 W	PLANT CITY, 33563	245
53	LUAST	8625492	0.03 NW	BP-BENNETTS	5112 US HWY 92 W	PLANT CITY, 33563	247
54	NLRRCRAG	FLD981751969	0.04 NW	D & G GARAGE	1304 E BAKER ST	PLANT CITY, 33563	251
54	RCRANGR04	FLD981751969	0.04 NW	D & G GARAGE	1304 E BAKER ST	PLANT CITY, 33563	253
54	FRSFL	110002548547	0.04 NW	D & G GARAGE	1304 E BAKER ST	PLANT CITY, 33563	255
55	UAST	8625207	0.03 S	UNITED PETROLEUM #392	801 E BAKER ST	PLANT CITY, 33566	256
55	LUAST	8625207	0.03 S	UNITED PETROLEUM #392	801 E BAKER ST	PLANT CITY, 33566	257
56	UAST	8625424	0.03 NW	QUIK TRIP FOOD STORE	502 E BAKER ST	PLANT CITY, 33566	259
56	CERCLIS	FLD980494850	0.05 NW	NATIONAL OIL CO	402 N MICHIGAN ST	PLANT CITY, 33566	260
56	FRSFL	110009275177	0.05 NW	NATIONAL OIL CO	402 N MICHIGAN ST	PLANT CITY, 33563	262
56	LUAST	8625424	0.03 NW	QUIK TRIP FOOD STORE	502 E BAKER ST	PLANT CITY, 33566	263
57	UAST	9063896	0.03 NW	CARTER TRACTOR CO INC	908 E BAKER ST	PLANT CITY, 33566	265
57	LUAST	9063896	0.03 NW	CARTER TRACTOR CO INC	908 E BAKER ST	PLANT CITY, 33566	266
58	LUAST	9809550	0.03 SW	AMTRAK 200	US HWY 92 E OF PARK RD @RR CROSSING	PLANT CITY, 33563	268
59	UAST	8625774	0.03 NW	COUNTRY CORNER GROCERY	3604 US HWY 92 E	PLANT CITY, 33566	270
59	LUAST	8625774	0.03 NW	COUNTRY CORNER GROCERY	3604 US HWY 92 E	PLANT CITY, 33566	271
60	UAST	8624968	0.03 SW	N & R EXPRESS	5320 N FALKENBURG RD	TAMPA, 33610	273
60	LUAST	8624968	0.03 SW	N & R EXPRESS	5320 N FALKENBURG RD	TAMPA, 33610	275
61	UAST	8736874	0.03 SW	BP-WILLIAMS #141	10907-A US HWY 92 E	SEFFNER, 33584	277
61	FRSFL	110040608492	0.03 SW	BP-WILLIAMS #141	10907 E US HIGHWAY 92	SEFFNER, 33584	279
61	ICISNPDES	FLG913930INPDES	0.03 SW	BP-WILLIAMS #141	10907 E US HIGHWAY 92	SEFFNER, 33584	280
61	PCSR04	FLG913930	0.03 SW	BP-WILLIAMS #141	10907 E US HIGHWAY 92		282
61	LUAST	8736874	0.03 SW	BP-WILLIAMS #141	10907-A US HWY 92 E	SEFFNER, 33584	284
62	UAST	9046595	0.03 S	CITGO FOOD	11305 E US HWY 92	SEFFNER, 33584	286
62	LUAST	9046595	0.03 S	CITGO FOOD	11305 E US HWY 92	SEFFNER, 33584	288
63	ICISNPDES	FLR10OO17INPDES	0.03 NW	FAMILY DOLLAR @ US-92 & PARSONS	615 W US HWY 92	SEFFNER, 33584	291
63	NPDES	FLR10OO17	0.03 NW	FAMILY DOLLAR @ US-92 & PARSONS	615 W US HWY 92	SEFFNER	293

64	NPDES	FLR10JA49	0.03 W	TAMPA HILL TOP	714 E US HIGHWAY 92	SEFFNER	294
65	FRSFL	110024458264	0.03 NW	SANDERS CAR LOT	2814 E US HWY 92	PLANT CITY, 33566	295
65	ICISNPDES	FLR10CB79INPDES	0.03 NW	SANDERS CAR LOT	2814 E US HWY 92	PLANT CITY, 33566	296
65	NPDESR04	FLR10CB79	0.03 NW	SANDERS CAR LOT	2814 E US HWY 92	, 33566	298
65	PCSR04	FLR10CB79	0.03 NW	SANDERS CAR LOT	2814 E US HWY 92		299
65	NPDES	FLR10CB79	0.03 NW	SANDERS CAR LOT	2814 E US HWY 92	PLANT CITY, 33566	301
66	SWF	99340	0.03 S	JONATHAN HABBEN	11409 EAST US HIGHWAY 92	SEFFNER, 33584	302
67	SWF	96272	0.03 SW	ALERT TIRE SERVICE, INC.	1505 E. BAKER STREET	PLANT CITY, 33566	303
68	UAST	8625446	0.03 S	CHEVRON-S & J	930 W HWY 92	SEFFNER, 33584	304
69	UAST	8838710	0.04 S	BREWINGTONS SERVICE	301 N COLLINS ST	PLANT CITY, 33566	307
69	UAST	9301106	0.03 S	PLANT CITY TOWERS	103 W MAHONEY ST	PLANT CITY, 33566	308
69	LUAST	8838710	0.04 S	BREWINGTONS SERVICE	301 N COLLINS ST	PLANT CITY, 33566	309
70	RCRAGR04	FLD984225649	0.03 NW	PLANT CITY STEEL CO	2004 US HIGHWAY 92 E	PLANT CITY, 33563	311
70	RCRAGR04	FLTMP9103179	0.03 NW	PLANT CITY STEEL CO	2004 US HIGHWAY 92 E	PLANT CITY, 33563	313
70	TRI	33566PLNTC2004H	0.03 NW	PLANT CITY STEEL CO.	2004 HWY. 92 E.	PLANT CITY, 33566	315
70	UAST	8625271	0.03 NW	PLANT CITY STEEL CO	2004 US HWY 92 E	PLANT CITY, 33566	316
71	NLRRCRAG	FLD114330525	0.03 NW	BOYCE PAINT & BODY SHOP	709 US HWY 92 W	SEFFNER, 33584	317
71	RCRANGR04	FLD114330525	0.03 NW	BOYCE PAINT & BODY SHOP	709 US HWY 92 W	SEFFNER, 33584	319
71	FRSFL	110005991061	0.03 NW	BOYCE PAINT & BODY SHOP	709 US HWY 92 W	SEFFNER, 33584	321
72	RCRAGR04	FLD984185983	0.03 S	KARIM BUSINESS CORP	102 W US HIGHWAY 92	SEFFNER, 33584	322
72	FRSFL	110006383957	0.03 S	KARIM BUSINESS CORP	102 W US HIGHWAY 92	SEFFNER, 33584	324
73	FRSFL	110035505664	0.03 SW	PATCO TRANSPORT STATION	10615 E US HWY 92	BRANDON, 33511	325
73	LUAST	9814378	0.03 SW	CENTRAL FLORIDA TRANSPORT YARD	10615 E US HWY 92	TAMPA, 33610	326
74	FRSFL	110027959458	0.03 NW	PARKWOOD ESTATES MHP WWTF	4000 HIGHWAY 92 EAST	PLANT CITY, 33566	328
75	PADS	FL0000907857	0.03 NW	RETROFIT RECYCLING, INC.	12712 US HWY 92	DOVER, 33527	329
75	RCRANGR04	FL0000907857	0.03 NW	SAFARI MOTOR COACHES INC SERVICE	12712 E US HIGHWAY 92	DOVER, 33527	330
75	FRSFL	110006492857	0.03 NW	SAFARI MOTOR COACHES INC SERVICE	12712 E US HIGHWAY 92	DOVER, 33527	332
76	RCRANGR04	FLD032669210	0.03 NW	CARTER TRACTOR CO INC	902 E BAKER ST	PLANT CITY, 33563	333

76	FRSFL	110002529256	0.03 NW	CARTER TRACTOR CO INC	902 E BAKER ST	PLANT CITY, 33563	335
77	RCRAGR04	FLR000108266	0.03 S	ELITE AUTO COLLISION	1313 E BAKER ST	PLANT CITY, 33563	336
77	FRSFL	110017873791	0.03 S	ELITE AUTO COLLISION	1313 E BAKER ST	PLANT CITY, 33563	338
78	FRSFL	110011853468	0.03 SW	SPA CREATIONS	1205 E REYNOLDS ST.	PLANT CITY, 33563	339
79	RCRAGR04	FLR000031096	0.03 NW	ALBINS BODY SHOP	1204 E BAKER ST	PLANT CITY, 33563	340
79	FRSFL	110005641868	0.03 NW	ALBINS BODY SHOP	1204 E BAKER ST	PLANT CITY, 33563	342
80	NPDESR04	FLR10L387	0.03 SW	IGLESIA DE DIOS OF DOVER	HIGHWAY 92 AND TANNER ROAD		343
81	PCSR04	FLR10BP17	0.03 NW	HIGHLAND OAKS V	HIGHLAND MANOR DR		344
82	UAST	8837989	0.04 SW	PLANT CITY CITY - PLANTEEN RECREATION	401 DORT ST	PLANT CITY, 33566	346
82	LUAST	8837989	0.04 SW	PLANT CITY CITY - PLANTEEN RECREATION	401 DORT ST	PLANT CITY, 33566	347
83	RCRANGR04	FLD064665573	0.04 NW	JERNIGAN TRUCKING INC	HWY 92 1 25 MI EAST OF 301	SEFFNER, 33584	349
83	LUAST	8625599	0.04 NW	JERNIGAN TRUCKING	US HWY 92E	SEFFNER, 33584	351
84	UAST	8625477	0.04 X	CIRCLE K #2709780	6009 HWY 579	SEFFNER, 33584	353
84	FRSFL	110006383680	0.04 X	STAR ENTERPRISE	6009 SR 579 I 4	SEFFNER, 32794	356
84	NLRRCRAG	FLD984180216	0.04 X	STAR ENTERPRISE	6009 SR 579 I 4	SEFFNER, 32794	357
84	RCRANGR04	FLD984180216	0.04 X	STAR ENTERPRISE	6009 SR 579 I 4	SEFFNER, 32794	359
84	LUAST	8625477	0.04 X	CIRCLE K #2709780	6009 HWY 579	SEFFNER, 33584	361
85	SWF	96155	0.04 NW	SLUSMEYER'S TIRE CITY	11314 US HWY 92 E	SEFFNER, 33584	364
85	UAST	8625812	0.04 NW	SLUSMEYER TIRE CITY	11314 US HWY 92 E	SEFFNER, 33584	365
85	LUAST	8625812	0.04 NW	SLUSMEYER TIRE CITY	11314 US HWY 92 E	SEFFNER, 33584	366
86	SPILLS	47466SP	0.04 S		4324 MCINTOSH ROAD AT HESS GAS STAT	DOVER	368
86	UAST	8944197	0.04 S	HESS #09416	12877 E US HWY 92	DOVER, 33527	369
86	FRSFL	110033013398	0.04 S	HESS STATION #09416	4324 MCINTOSH RD	DOVER, 33527	371
86	HMIRSR04	I-2005110475	0.04 S		4324 MACINTOSH ROAD	DOVER	372
86	ICISNPDES	FLG913076INPDES	0.04 S	HESS STATION #09416	4324 MCINTOSH RD	DOVER, 33527	373
86	PCSR04	FLG913076	0.04 S	HESS STATION #09416	4324 MCINTOSH RD		375
86	LUAST	8944197	0.04 S	HESS #09416	12877 E US HWY 92	DOVER, 33527	377
87	UAST	9809718	0.04 S	CIRCLE K #2705075	706 W US HWY 92	SEFFNER, 33589	380
87	FRSFL	110032789793	0.04 S	CIRCLE K STORE	706 W US HWY 92	SEFFNER, 33584	382
87	ICISNPDES	FLR10EP51INPDES	0.04 S	CIRCLE K STORE (SEFFNER)	706 W US HWY 92	SEFFNER, 33584	383
87	NPDES	FLR10EP51	0.04 S	CIRCLE K STORE (SEFFNER)	706 W US HWY 92	SEFFNER, 33584	385
88	FRSFL	110041268464	0.04 SW	SOUTH FLORIDA MEDICAL CENTER		PLANT CITY, 33563	386

88	ICISNPDES	FLR10JD57INPDES	0.04 SW	SOUTH FLORIDA MEDICAL CENTER	UNKNOWN	PLANT CITY, 33563	387
88	NPDES	FLR10JD57	0.04 SW	SOUTH FLORIDA MEDICAL CENTER	1607 W BAKER ST	PLANT CITY	389
89	SWF	97085	0.04 NW	WW OIL PRODUCTS & PALLETS, INC.	2790 HIGHWAY 92 E	PLANT CITY, 33566	390
90	NLRRCRAG	FLR000020933	0.04 NW	WAYNES CUSTOM CARS	11022 E US HIGHWAY 92	SEFFNER, 33584	391
90	RCRANGR04	FLR000020933	0.04 NW	WAYNES CUSTOM CARS	11022 E US HIGHWAY 92	SEFFNER, 33584	393
90	FRSFL	110006391920	0.04 NW	WAYNES CUSTOM CARS	11022 E US HIGHWAY 92	SEFFNER, 33584	395
91	FRSFL	110035461238	0.04 N	ROBINSON S ORANGE PARK	US 92 1/4 MILE W OF PLANT CITY	PLANT CITY	396
92	RCRAGR04	FLR000047209	0.04 NW	ALLEN DODDS ELITE AUTO COLLISION	1410 E BAKER ST	PLANT CITY, 33563	397
92	FRSFL	110005651311	0.04 NW	ALLEN DODDS ELITE AUTO COLLISION	1410 E BAKER ST	PLANT CITY, 33563	399
93	PCSR04	FLR10U833	0.04 NW	ALABAMA METAL INDUSTRIES	1033 PINE CHASE AVE		400
94	BF	BF290801000	0.04 SW	LAKESIDE STATION BROWNFIELD AREA	HILLSBOROUGH COUNTY	PLANT CITY	402
95	UAST	8944883	0.05 NW	PARKER WAREHOUSES	3406 US HWY 92 E	PLANT CITY, 33566	403
95	LUAST	8944883	0.05 NW	PARKER WAREHOUSES	3406 US HWY 92 E	PLANT CITY, 33566	404
96	UAST	8624858	0.05 S	BP-MCINTOSH #126	12905 US HWY 92 E	DOVER, 33527	406
96	LUAST	8624858	0.05 S	BP-MCINTOSH #126	12905 US HWY 92 E	DOVER, 33527	409
97	FRSFL	110032779072	0.05 SW	TAYLOR RENTAL	9901 E US HIGHWAY 92	TAMPA, 33610	411
97	ICISNPDES	FLR10FC41INPDES	0.05 SW	TAYLOR RENTAL	9901 E US HIGHWAY 92	TAMPA, 33610	412
97	NPDES	FLR10FC41	0.05 SW	TAYLOR RENTAL	9901 E US HIGHWAY 92	TAMPA, 33610	414
98	FRSFL	110028300522	0.05 S	SEFFNER BUSINESS CENTER	210 US HWY 92 W	SEFFNER, 33584	415
98	ICISNPDES	FLR10EM16INPDES	0.05 S	SEFFNER BUSINESS CENTER	210 US HWY 92 W	SEFFNER, 33584	416
98	NPDESR04	FLR10EM16	0.05 S	SEFFNER BUSINESS CENTER	210 US HWY 92 W	, 33584	418
98	NPDES	FLR10EM16	0.05 S	SEFFNER BUSINESS CENTER	210 US HWY 92 W	SEFFNER, 33584	419
99	FRSFL	110024457461	0.05 N	MAGNOLIA EXECUTIVES OFFICES	4470 US HWY 92 W	PLANT CITY, 33563	420
99	ICISNPDES	FLR10CD91INPDES	0.05 N	MAGNOLIA EXECUTIVES OFFICES	4470 US HWY 92 W	PLANT CITY, 33567	421
99	NPDESR04	FLR10CD91	0.05 N	MAGNOLIA EXECUTIVES OFFICES	4470 US HWY 92 W	, 33567	423
99	NPDES	FLR10CD91	0.05 N	MAGNOLIA EXECUTIVES OFFICES	4470 US HWY 92 W	PLANT CITY, 33563	424
100	FRSFL	110022462280	0.05 N	TOTAL SOURCE TREE SERVICE	2402 WEST BAKER STREET	PLANT CITY, 33563	425
100	ICISNPDES	FLR10AV05INPDES	0.05 N	TOTAL SOURCE TREE SERVICE	2402 WEST BAKER STREET	PLANT CITY, 33563	426

100	NPDESR04	FLR10AV05	0.05 N	TOTAL SOURCE TREE SERVICE	2402 WEST BAKER STREET	, 33563	428
100	PCSR04	FLR10AV05	0.05 N	TOTAL SOURCE TREE SERVICE	2402 WEST BAKER STREET		429
100	NPDES	FLR10AV05	0.05 N	TOTAL SOURCE TREE SERVICE	2402 W BAKER ST	PLANT CITY, 33563	431
101	FRSFL	110040321050	0.05 S	EAST COUNTY COURTHOUSE - PLANT	307 N MICHIGAN AVE	PLANT CITY, 33563	432
101	ICISNPDES	FLR10IY39INPDES	0.05 S	EAST COUNTY COURTHOUSE - PLANT	307 N MICHIGAN AVE	PLANT CITY, 33563	433
101	PCSR04	FLR10IY39	0.05 S	EAST COUNTY COURTHOUSE - PLANT	307 N MICHIGAN AVE		435
101	NPDES	FLR10IY39	0.05 S	EAST COUNTY COURTHOUSE - PLANT CITY	307 N MICHIGAN AVE	PLANT CITY	437
102	SWF	97223	0.05 S	RANDY TYLER	10611 HIGHWAY 92 E	TAMPA, 33610	438
102	SWF	96849	0.05 S	JAMES GOLDSTEIN	10611 HWY 92 E	TAMPA, 33610	439
103	UAST	9501740	0.05 NW	BUTLER PROPERTY	1312 E BAKER ST	PLANT CITY, 33566	440
103	LUAST	9501740	0.05 NW	BUTLER PROPERTY	1312 E BAKER ST	PLANT CITY, 33566	441
104	FRSFL	110006157498	0.05 NW	T - R DRUM & FREIGHT COMPANY	3910 US HWY 92 E	PLANT CITY, 33566	443
104	RCRAGR04	FLR000034041	0.05 NW	T - R DRUM & FREIGHT COMPANY	3910 US HIGHWAY 92 E	PLANT CITY, 33566	445
104	AIRSAFS	1002125	0.05 NW	T-R DRUM & FREIGHT CO.	3910 U.S. HIGHWAY 92	PLANT CITY, 33567	448
105	RCRAGR04	FLR000098715	0.05 S	GULF COAST SIGNS	10311 OLD HILLSBOROUGH AVE	TAMPA, 33610	455
105	FRSFL	110016735808	0.05 S	GULF COAST SIGNS	10311 OLD HILLSBOROUGH AVE	TAMPA, 33610	457
106	RCRAGR04	FLR000141176	0.05 NW	RV & TRUCK CLEAR COATING	10716 E HWY 92	TAMPA, 33610	458
106	FRSFL	110032648231	0.05 NW	RV & TRUCK CLEAR COATING	10716 E HWY 92	TAMPA, 33610	460
107	RCRAGR04	FLD984219345	0.05 S	PRECISION COLLISION & AUTO PAINTING	11719 E US HIGHWAY 92	SEFFNER, 33584	461
107	FRSFL	110006154847	0.05 S	PRECISION COLLISION & AUTO PAINTING	11719 US HWY 92 E	SEFFNER, 33584	463
108	FRSFL	110012677086	0.05 S	PARSONS POINTE	830 PARSONS POINTE STREET	SEFFNER, 33584	464
109	ICISNPDES	FLR10JH43INPDES	0.05 NW	SR-600 - REYNOLDS ST-BAKER ST	UNKNOWN	PLANT CITY, 33563	465
109	FRSFL	110040767765	0.05 NW	SR-600 - REYNOLDS ST-BAKER ST		PLANT CITY, 33563	467
110	FRSFL	110059469935	0.05 NW	ALUMIDOR INC.	9706 U.S. HWY. 92 EAST	TAMPA, 33610	468
111	FRSFL	110027973076	0.05 NW	RAINBOW ROCK MHP WWTF	1150 FLETCHER LN	PLANT CITY, 33563	469
112	RCRAGR04	FLTMP9304242	0.05 S	DAD'S COOKIES	1 COOKIE CUTTER LANE	PLANT CITY, 33566	470

112	RCRAGR04	FLTMP9304232	0.05 S	DAD'S COOKIES	1 COOKIE CUTTER LANE	PLANT CITY, 33366	472
113	UAST	9806947	0.06 N	PILGRIM HATHCOCK VILLAGE MHP	5914 HWY 92 W	PLANT CITY, 33568	474
113	LUAST	9806947	0.06 N	PILGRIM HATHCOCK VILLAGE MHP	5914 HWY 92 W	PLANT CITY, 33568	475
114	NPDES	FLG110097	0.06 NW	CEMEX LLC - PLANT CITY 2 CBP	2680 US HIGHWAY 92 E	PLANT CITY	477
114	UAST	8625077	0.06 NW	CEMEX - PLANT CITY 2 READY MIX	2680 US HWY 92 E	PLANT CITY, 33566	478
114	FRSFL	110042249616	0.06 NW	CEMEX LLC - PLANT CITY 2 CBP		PLANT CITY, 33566	480
114	FRSFL	110054101949	0.06 NW	CEMEX LLC - PLANT CITY 2 CBP	2680 US HIGHWAY 92 E	PLANT CITY, 33566	481
114	FRSFL	110027969697	0.06 NW	RINKER MATERIALS CORPORATION - PLANT CIT	2680 US HIGHWAY 92 E	PLANT CITY, 33566	482
114	ICISNPDES	FLG110097INPDES	0.06 NW	CEMEX LLC - PLANT CITY 2 CBP	2680 US HIGHWAY 92 E	PLANT CITY, 33566	483
114	PCSR04	FLG110097	0.06 NW	RINKER MATERIALS CORPORATION -	2680 HWY 92 EAST		485
114	TRI	3356WPLNTC268US	0.06 NW	CEMEX PLANT CITY 2	2680 U.S HWY 92E.	PLANT CITY, 33566	487
114	LUAST	8625077	0.06 NW	CEMEX - PLANT CITY 2 READY MIX	2680 US HWY 92 E	PLANT CITY, 33566	488
115	NPDES	FLR05H671	0.06 NW	TRADEMARK METALS RECYCLING, LLC (TMR) -	11324 E US HWY 92	SEFFNER	491
115	SWF	96911	0.06 NW	GATEWAY BROKERS, INC.	11324 US HWY 92 E	SEFFNER, 33584	492
115	UAST	8736588	0.06 NW	INTERSTATE AUTO PARTS	11324 E HWY 92	SEFFNER, 33584	493
115	FRSFL	110043247180	0.06 NW	ONE STEEL RECYLING - SEFFNER Y		SEFFNER, 33584	494
115	FRSFL	110060358036	0.06 NW	TRADEMARK METALS RECYCLING, LLC (TMR) -	11324 E US HWY 92	SEFFNER, 33584	495
115	ICISNPDES	FLR05H079INPDES	0.06 NW	ONE STEEL RECYLING - SEFFNER Y	UNKNOWN	SEFFNER, 33584	496
115	ICISNPDES	FLR05H671INPDES	0.06 NW	TRADEMARK METALS RECYCLING, LLC (TMR) -	11324 E US HWY 92	SEFFNER, 33584	498
115	PCSR04	FLR05A594	0.06 NW	INTERSTATE USED AUTO PARTS	11324 HWY 92 E		500
115	PCSR04	FLR05A593	0.06 NW	INTERSTATE USED AUTO PARTS	11324 E US HIGHWAY 92		502
115	NPDES	FLR05H079	0.06 NW	ONE STEEL RECYLING - SEFFNER YARD FACILI	11324 E US HWY 92	SEFFNER, 33584	504
116	FRSFL	110020536785	0.06 S	SEFFNER CHRISTIAN ACADEMY	11605 US HWY 92	SEFFNER, 33584	505
116	ICISNPDES	FLR10N400INPDES	0.06 S	SEFFNER CHRISTIAN ACADEMY	11605 US HWY 92	SEFFNER, 33584	506
116	NPDESR04	FLR10N400	0.06 S	SEFFNER CHRISTIAN ACADEMY	11605 US HWY 92	, 33584	508
116	PCSR04	FLR10N400	0.06 S	SEFFNER CHRISTIAN ACADEMY	11605 US HWY 92		509
116	RCRAGR04	FLR000183632	0.06 S	SEFFNER CHRISTIAN ACADEMY	11605 E US HIGHWAY 92	SEFFNER, 33584	511

116	NPDES	FLR10N400	0.06 S	SEFFNER CHRISTIAN ACADEMY	11605 E US HIGHWAY 92	SEFFNER, 33584	513
117	FRSFL	110043736062	0.06 NW	DOLLAR GENERAL AT PLANT CITY	1502 E BAKER ST	PLANT CITY, 33563	514
117	ICISNPDES	FLR10KP92INPDES	0.06 NW	DOLLAR GENERAL AT PLANT CITY	1502 E BAKER ST	PLANT CITY, 33563	515
117	NPDES	FLR10KP92	0.06 NW	DOLLAR GENERAL AT PLANT CITY	1502 E BAKER ST	PLANT CITY, 33563	517
118	SWF	96901	0.06 NW	BILLY LAMBERT	3314 HIGHWAY 92 E	PLANT CITY, 33566	518
119	UAST	9801522	0.06 S	SAMUEL CORALUZZO CO INC DBA TORISSI TRAN	10613 US HWY 92 E	TAMPA, 33610	519
120	UAST	8841678	0.06 N	DUKES BENSON FARM	1301 ROGERS RD	PLANT CITY, 33567	520
121	UAST	8624834	0.06 N	BOWMAN TRUST	908 N TAYLOR RD	SEFFNER, 33584	521
122	AIRSAFS	1067367	0.08 NW	ELITE GUNITE LLC	2610 US HWY 92 E	PLANT CITY, 33566	522
122	FRSFL	110039617251	0.08 NW	ELITE GUNITE LLC	2610 US HWY 92 E	PLANT CITY, 33566	525
122	FRSFL	110039608831	0.06 NW	PCI-POOL CONTRACTORS INC	2614 HIGHWAY 92 EAST	PLANT CITY, 33566	526
122	FRSFL	110043986611	0.08 NW	UNIFIED ASSOCIATES SIGN SERVICE AND INST	2610 US HWY 92 E	PLANT CITY, 33563	527
122	AIRSAFS	1067187	0.06 NW	PCI-POOL CONTRACTORS INC	2614 HIGHWAY 92 EAST	PLANT CITY, 33566	528
123	CDL	2230746755	0.06 N		3907 BAMBOO PALM WAY	PLANT CITY, 33566	531
123	CDL	2628247160	0.06 N		3907 BAMBOO PALM WAY	PLANT CITY	532
124	ERNSFL	447933	0.06 S		5318 FAULKEN BERG ROAD	TAMPA	533
125	FRSFL	110035606252	0.06 S	TOG GRAPHICS	10135 E US HIGHWAY 92	TAMPA, 33610	534
125	RCRAGR04	FLTMP8801687	0.06 S	TOG GRAPHICS	10135 E US HIGHWAY 92	TAMPA, 33610	535
125	RCRAGR04	FLD982174104	0.06 S	ROLLERCOAT INDUSTRIES INC	10135 E US HIGHWAY 92	TAMPA, 33610	537
125	RCRAGR04	FLTMP9203696	0.06 S	ROLLERCOAT INDUSTRIES	10135 E US HIGHWAY 92	TAMPA, 33610	539
125	FRSFL	110006153465	0.06 S	ROLLERCOAT INDUSTRIES	10135 E US HIGHWAY 92	TAMPA, 33610	541
126	FRSFL	110035563217	0.06 NW	MASTERS ECONOMY INN	6010 SR 579 N	SEFFNER, 33584	542
127	LUAST	9805929	0.06 NW	FORMER MY LADY TRUCKING	10320 US HWY 92	TAMPA, 33610	543
128	UAST	9045603	0.07 NW	CONSOLIDATED FABRICATING INC	2604 E HWY 92	PLANT CITY, 33566	545
128	AIRSAFS	975539	0.07 NW	CUSTOM FABRICATION, INC.	2604 HIGHWAY 92 EAST	PLANT CITY, 33566	546
128	FRSFL	110002434777	0.07 NW	CUSTOM FABRICATION INC	2604 HIGHWAY 92 EAST	PLANT CITY, 33566	554
128	ICISNPDES	FLR05G526INPDES	0.07 NW	CUSTOM FABRICATION INC	2604 US HIGHWAY 92 E	PLANT CITY, 33566	555
128	RCRAGR04	FLR000139733	0.07 NW	CUSTOM FABRICATION INC	2604 US HIGHWAY 92 E	PLANT CITY, 33566	557

128	NPDES	FLR05G526	0.07 NW	CUSTOM FABRICATION INC	2604 US HIGHWAY 92 E	PLANT CITY	559
129	UAST	8627144	0.07 NW	HULL CITRUS PROPERTIES INC	CHARLIE TAYLOR RD	PLANT CITY, 33566	560
129	SPILLS	47361SP	0.07 NW		CHARLIE TAYLOR ROAD ON COUNTY RIGHT	PLANT CITY	561
130	SWF	97074	0.07 N	DENNIS PUTNALL	602 N. KNIGHT STREET	PLANT CITY, 33563	562
131	SWF	97914	0.07 S	SEFFNER TIRE	11521 US HIGHWAY 92 EAST	SEFFNER, 33584	563
132	SWF	100205	0.07 N	ANTONIO YURI MONTANO	4011 PINDO PALM CT	PLANT CITY, 33566	564
133	UAST	8943162	0.07 NW	REEDER'S LANDSCAPING INC	HWY 574 E	SEFFNER, 33584	565
134	UAST	9502640	0.07 N	STEPPS TOWING SERVICE OF TAMPA	9602 E HWY 92	TAMPA, 33610	566
134	LUAST	9502640	0.07 N	STEPPS TOWING SERVICE OF TAMPA	9602 E HWY 92	TAMPA, 33610	568
135	FRSFL	110006157318	0.07 NW	CONSOLIDATED AUTOMOTIVE SPEED & ELECTRIC	11558 US 92 EAST	SEFFNER, 33584	571
135	RCRANGR04	FLR000029389	0.07 NW	CONSOLIDATED AUTOMOTIVE SPEED & ELECTRIC	11558 US 92 EAST	SEFFNER, 33584	572
135	UAST	8625776	0.07 N	BONDED COMFORT DISTRIBUTORS INC	11534 US 92 E	SEFFNER, 33584	574
136	FRSFL	110027948700	0.07 NW	TAMPA EAST CAMPGROUND WWTF	US 92 & MACINTOSH RD	PLANT CITY	575
137	FRSFL	110037315633	0.07 SW	BRYAN TOOLE ACCIDENT SITE	I-4 RIGHT OF WAY EAST OF US 301	TAMPA, 33610	576
138	PCSR04	FLG040032	0.07 SW	PLANT CITY SPUR/RADIANT OIL CO	HWY 92 & ALEXANDER ST.	PLANT CITY	577
138	RCRAGR04	FLR000190363	0.07 SW	CVS PHARMACY #5201	403 N ALEXANDER ST	PLANT CITY, 33563	579
138	FRSFL	110046233250	0.07 SW	CVS PHARMACY #5201	403 N ALEXANDER ST	PLANT CITY, 33563	581
139	PCSR04	FLR10N896	0.07 N	ROBERTSON ELECTRICAL SERVICES	11223 EAST HIGHWAY 92		582
140	PCSR04	FLR05B015	0.07 S	LYKES MEAT GROUP INC	4611 LYKES RD		584
141	RCRAGR04	FLD984237750	0.07 SW	HILLSBOROUGH COUNTY TOMLIN JR HIGH SCHOO	501 N WOODROW WILSON ST	PLANT CITY, 33563	586
142	CLEANUPS	000299601126	0.08 N	WALKER PLAZA	603-617 N MARYLAND AVE	PLANT CITY, 33563	588
142	HISTCLEANERS	9601126HIST	0.08 N	WALKER PLAZA CLEANER (FORMERLY)	603-617 N MARYLAND AVE	PLANT CITY, 33566	589
142	AIRSAFS	1065973	0.08 N	FELTON WILLIAMS	617 N MARYLAND AVE	PLANT CITY, 33563	590
142	FRSFL	110039628454	0.08 N	FELTON WILLIAMS	617 N MARYLAND AVE	PLANT CITY, 33563	595
142	RCRAGR04	FLR000213355	0.08 N	FDEP DSCP SITE D373 FAC ID 299601126	603-617 N. MARYLAND AVE	PLANT CITY, 33563	596
142	CLEANERS	9601126	0.08 N	WALKER PLAZA CLEANER (FORMERLY)	603-617 N MARYLAND AVE	PLANT CITY, 33566	598

143	LUAST	9101414	0.08 S	CSX TRANSPORTATION INC-GREEN'S FUEL	GORDON ST S OF BAKER	PLANT CITY, 33566	599
144	UAST	9401899	0.08 SW	HILLSBOROUGH CNTY-PLANT CITY COURTHOUSE	301 N MICHIGAN AVE	PLANT CITY, 33563	601
144	LUAST	9401899	0.08 SW	HILLSBOROUGH CNTY-PLANT CITY COURTHOUSE	301 N MICHIGAN AVE	PLANT CITY, 33563	603
145	UAST	8625675	0.08 NW	TEXACO #24-203-1353 KIM'S INTERSTATE	6011 HWY 579	SEFFNER, 33864	606
145	LUAST	8625675	0.08 NW	TEXACO #24-203-1353 KIM'S INTERSTATE	6011 HWY 579	SEFFNER, 33864	607
146	SPILLS	38281SP	0.08 NW		1110 COUNTY LINE RD. AT RAILYARD	LAKELAND	609
147	FRSFL	110036558631	0.08 SW	BRYAN ELEMENTARY SCHOOL	2006 WEST OAK AVE	PLANT CITY, 33563	610
148	RCRAGR04	FLD984170506	0.08 SW	THOMPSON AUTOMOTIVE MACHINE	10 S MARYLAND AVE	PLANT CITY, 33563	611
148	FRSFL	110005594062	0.08 SW	THOMPSON AUTOMOTIVE MACHINE	10 S MARYLAND AVE	PLANT CITY, 33563	613
149	UAST	9102448	0.09 S	PAULS SUPER SAVER	204 N COLLINS	PLANT CITY, 33566	614
149	FRSFL	110007418428	0.09 S	GOODYEAR AUTO SERVICE CENTER	118 REYNOLDS STREET	PLANT CITY, 33563	615
149	NLRRCRAG	FLD981860729	0.09 S	GOODYEAR AUTO SERVICE CENTER	118 REYNOLDS ST	PLANT CITY, 32206	616
149	RCRANGR04	FLD981860729	0.09 S	GOODYEAR AUTO SERVICE CENTER	118 REYNOLDS ST	PLANT CITY, 32206	618
149	LUAST	9102448	0.09 S	PAULS SUPER SAVER	204 N COLLINS	PLANT CITY, 33566	620
150	FRSFL	110032798630	0.09 NW	ACCESSORY BUILDING	5411 COMFORT DR	TAMPA, 33610	622
150	ICISNPDES	FLR10EU53INPDES	0.09 NW	ACCESSORY BUILDING	5411 COMFORT DR	TAMPA, 33610	623
150	NPDES	FLR10EU53	0.09 NW	ACCESSORY BUILDING	5411 COMFORT DR	TAMPA, 33610	625
151	FRSFL	110059481975	0.09 S	TOUFAYAN BAKERY OF PLANT CITY, INC.	2615 US HWY 92 E	PLANT CITY, 33566	626
151	FRSFL	110027951394	0.09 S	BF - USB, INC - MRS ALISON S COOKIES	2615 US HIGHWAY 92 E	PLANT CITY, 33566	627
151	FRSFL	110040764982	0.09 S	BAKERY EXPANSION		PLANT CITY, 33566	628
151	ICISNPDES	FLR10JD71INPDES	0.09 S	BAKERY EXPANSION	UNKNOWN	PLANT CITY, 33566	629
151	NPDES	FLR10JD71	0.09 S	BAKERY EXPANSION	2615 US-92 E	PLANT CITY	631
152	FRSFL	110020953841	0.09 N	ABANDONED WELL	402 E. HERRING STREET	PLANT CITY, 33563	632
152	UAST	8735810	0.09 N	TP BEVERAGE DRIVE THRU #2	1809 S COLLINS ST	PLANT CITY, 33566	633
153	AIRSAFS	1106214	0.09 NW	JARRETT SCOTT FORD	2000 EAST BAKER ST	PLANT CITY, 33563	634
153	AIRSAFS	974864	0.09 NW	JARRETT - BODIFORD	2000 E. BAKER STREET	PLANT CITY, 33566	635
153	FRSFL	110006849553	0.09 NW	JARRETT FORD OF PLANT CITY	2000 E BAKER ST	PLANT CITY, 33563	639
153	ICIS	110006849553	0.09 NW	JARRETT FORD OF PLANT CITY	2000 E BAKER ST	PLANT CITY, 33563	640

153	RCRAGR04	FLD981745839	0.09 NW	JARRETT SCOTT FORD	2000 E BAKER ST	PLANT CITY, 33563	641
153	UAST	8627930	0.09 NW	DAVIS FORD INC	2000 E BAKER ST	PLANT CITY, 33566	643
154	UAST	8625403	0.09 N	TEXACO STATION	510 N ALEXANDER ST	PLANT CITY, 33566	644
155	UAST	8625808	0.09 S	HILLSBORO SUN BANK PROPERTY	208 W REYNOLDS ST	PLANT CITY, 33566	645
155	LUAST	8625808	0.09 S	HILLSBORO SUN BANK PROPERTY	208 W REYNOLDS ST	PLANT CITY, 33566	646
156	FRSFL	110002514896	0.09 S	SMITTYS BODY SHOP	208 N PALMER ST	PLANT CITY, 33563	649
156	RCRAGR04	FL0000002048	0.09 S	SMITTYS BODY SHOP	208 N PALMER ST	PLANT CITY, 33563	650
156	UAST	9102117	0.09 S	GREYHOUND LINES INC	202 E REYNOLDS	PLANT CITY, 33566	652
157	FRSFL	110059194964	0.09 S	WARREN EQUIPMENT, INC.	2299 US HIGHWAY 92 E	PLANT CITY, 33563	653
157	FRSFL	110002434768	0.09 S	HARDEE MFG CO INC	2299 HWY 92 EAST	PLANT CITY, 33563	654
157	FRSFL	110038103655	0.09 S	WARREN EQUPMENT, INC.	2299 HWY 92 EAST	PLANT CITY, 33563	655
157	NLRRCRAG	FLD177757580	0.09 S	HARDEE MFG CO INC	2299 US HIGHWAY 92 E	PLANT CITY, 33563	656
157	RCRAGR04	FLTMP8901897	0.09 S	HARDEE MFG CO INC	PO BOX 699	PLANT CITY, 33564	658
157	RCRANGR04	FLD177757580	0.09 S	HARDEE MFG CO INC	2299 US HIGHWAY 92 E	PLANT CITY, 33563	660
157	AIRSAFS	1002096	0.09 S	WARREN EQUIPMENT, INC.	2299 HWY 92 EAST	PLANT CITY, 33566	662
158	FRSFL	110035736246	0.09 NW	FAMILY RENTALS OF SEFFNER	11416 E US HIGHWAY 92	SEFFNER, 33584	668
159	FRSFL	110026406253	0.09 S	HILLSBOROUGH COUNTY TOMLIN JR HIGH SCHOO	501 N WOODROW WILSON ST	PLANT CITY, 33563	669
160	FRSFL	110036442613	0.1 NW	BURNETT MIDDLE SCHOOL	1010 NORTH KINGSWAY RD	SEFFNER, 33584	670
160	ERNSFL	466330	0.1 NW		1010 KINGS WAY ROAD	SEFFNER, 33584	671
161	FRSFL	110035651069	0.1 S	ROSS PROPERTY	9605 E. HILLSBOROUGH AVE.	TAMPA, 33610	672
161	RCRAGR04	FLTMP9304027	0.1 S	ROSS PROPERTY	9605 E. HILLSBOROUGH AVE.	TAMPA, 33606	673
161	UAST	8624804	0.1 S	AMRESCO INSTITUTIONAL INC	9605 E HILLSBOROUGH AVE	TAMPA, 33610	675
162	CLEANUPS	000299501205	0.11 S	PLANT CITY LAUNDRY AND CLEANERS	401 E REYNOLDS ST	PLANT CITY, 33563	676
162	HISTCLEANERS	9501205HIST	0.11 S	PLANT CITY LAUNDRY & CLEANERS	401 E REYNOLDS ST	PLANT CITY, 33566	677
162	AIRSAFS	979656	0.11 S	JOHN P. LEITNER, JR	401 E REYNOLDS STREET	PLANT CITY, 33566	678
162	FRSFL	110038641100	0.11 S	JOHN P. LEITNER, JR	401 E REYNOLDS STREET	PLANT CITY, 33566	682

162	FRSFL	110035742300	0.11 S	PLANT CITY LAUNDRY	401 E REYNOLDS ST	PLANT CITY, 33563	683
162	FRSFL	110005639461	0.12 S	QUALITY PRINTERS	307 E REYNOLDS ST	PLANT CITY, 33563	684
162	NLRRCRAG	FLD032670697	0.11 S	PLANT CITY LAUNDRY	401 E REYNOLDS ST	PLANT CITY, 33563	685
162	RCRAGR04	FLR000026773	0.12 S	QUALITY PRINTERS	307 E REYNOLDS ST	PLANT CITY, 33563	687
162	RCRANGR04	FLD032670697	0.11 S	PLANT CITY LAUNDRY	401 E REYNOLDS ST	PLANT CITY, 33563	689
162	CLEANERS	9501205	0.11 S	PLANT CITY LAUNDRY & CLEANERS	401 E REYNOLDS ST	PLANT CITY, 33566	691
163	UAST	9102449	0.11 S	QUICK CHANGE	505 E REYNOLDS	PLANT CITY, 33566	692
163	FRSFL	110035504200	0.11 S	QUICK CHANGE	505 E REYNOLDS ST	PLANT CITY, 33563	693
163	RCRAGR04	FLT960053684	0.11 S	QUICK CHANGE	505 E REYNOLDS ST	PLANT CITY, 33564	694
163	LUAST	9102449	0.11 S	QUICK CHANGE	505 E REYNOLDS	PLANT CITY, 33566	696
164	FRSFL	110020527394	0.11 S	ROBERTSON ELECTRICAL SERVICES	11223 EAST HIGHWAY 92	SEFFNER, 33584	699
164	ICISNPDES	FLR10N896INPDES	0.11 S	ROBERTSON ELECTRICAL SERVICES	11223 EAST HIGHWAY 92	SEFFNER, 33584	700
164	NPDES	FLR10N896	0.11 S	ROBERTSON ELECTRICAL SERVICES	11223 EAST HIGHWAY 92	SEFFNER, 33584	702
165	NPDES	FLR10Q824	0.11 S	SOUTH FLORIDA BAPTIST HOSPITAL	310 N ALEXANDER ST	PLANT CITY, 33563	703
165	FRSFL	110035544907	0.11 S	SOUTH FLORIDA BAPTIST HOSPITAL	310 N ALEXANDER ST	PLANT CITY, 33563	704
165	FRSFL	110020569339	0.11 S	SOUTH FLORIDA BAPTIST HOSPITAL PARKING L	310 NORTH ALEXANDER STREET	PLANT CITY, 33563	705
165	ICISNPDES	FLR10MD66INPDES	0.11 S	SOUTH FLORIDA BAPTIST HOSPITAL PARKING L	310 N ALEXANDER ST	PLANT CITY, 33563	706
165	ICISNPDES	FLR10Q824INPDES	0.11 S	SOUTH FLORIDA BAPTIST HOSPITAL	310 NORTH ALEXANDER STREET	PLANT CITY, 33566	708
165	NPDESR04	FLR10Q824	0.11 S	SOUTH FLORIDA BAPTIST HOSPITAL	310 NORTH ALEXANDER STREET	, 33566	710
165	PCSR04	FLR10Q824	0.11 S	SOUTH FLORIDA BAPTIST HOSPITAL	310 NORTH ALEXANDER STREET		711
165	NPDES	FLR10MD66	0.11 S	SOUTH FLORIDA BAPTIST HOSPITAL PARKING L	310 N ALEXANDER ST	PLANT CITY	713
166	SWF	96824	0.11 S	ALPHA EXCAVATING & EQ RENTAL, INC.	12737 US HIGHWAY 92	DOVER, 33527	714
167	FRSFL	110042300694	0.11 S	605 REYNOLDS STREET	605 REYNOLDS STREET	PLANT CITY, 33563	715
167	FRSFL	110005621835	0.11 S	PRESTIGE PRINTING	605 E REYNOLDS ST	PLANT CITY, 33563	716
167	RCRAGR04	FLD984249854	0.11 S	PRESTIGE PRINTING	605 E REYNOLDS ST	PLANT CITY, 33563	717

167	BF	118281	0.11 S	PRESTIGE PRINTING/SIMMONS ENGRAVING	605 REYNOLDS STREET	PLANT CITY, 33563	719
168	FRSFL	110013168570	0.11 NW	YAK'S MHP	5507 BAPTIST CHURCH ROAD	TAMPA, 33610	720
169	NLRRCRAG	FLD984217067	0.11 NW	MOBIL REFRIGERATION UNIT	1005 PLEASANT ACRE DR	PLANT CITY, 33566	721
169	RCRANGR04	FLD984217067	0.11 NW	MOBIL REFRIGERATION UNIT	1005 PLEASANT ACRE DR	PLANT CITY, 33566	723
169	FRSFL	110005609635	0.11 NW	MOBIL REFRIGERATION UNIT	1005 PLEASANT ACRE DR	PLANT CITY, 33566	725
170	UAST	8625809	0.12 S	CHEVRON-W K MCCLENDON	601 E REYNOLDS ST	PLANT CITY, 33566	726
170	LUAST	8625809	0.12 S	CHEVRON-W K MCCLENDON	601 E REYNOLDS ST	PLANT CITY, 33566	728
171	FRSFL	110010116187	0.12 NW	ALABAMA METAL INDUSTRIES CORP	1033 PINECHASE AVENUE	LAKELAND, 33815	730
171	ICISNPDES	FLR05F363INPDES	0.12 NW	AMICO-LAKELAND	1033 PINECHASE AVENUE	LAKELAND, 33615	731
171	PCSR04	FLR05F363	0.12 NW	AMICO-LAKELAND	1033 PINECHASE AVENUE		733
171	TRI	33815LBMMT133PI	0.12 NW	ALABAMA METAL INDUSTRIES CORP	1033 PINE CHASE AVE	LAKELAND, 33815	735
171	NPDES	FLR05F363	0.12 NW	AMICO-LAKELAND	1033 PINE CHASE AVE	LAKELAND	736
172	AIRSAFS	889784	0.12 S	EVERGREEN PACKAGING	2104 HENDERSON WAY	PLANT CITY, 33563	737
172	ERNSFL	145008	0.12 S		2104 HENDERSON WAY	PLANT CITY	763
172	FRSFL	110059033781	0.12 S	EVERGREEN PACKAGING	2104 HENDERSON WAY	PLANT CITY, 33563	764
172	FRSFL	110000364187	0.12 S	INTERNATIONAL PAPER CO PLANT CITY BPB	2104 HENDERSON WAY	PLANT CITY, 33563	765
172	ICISNPDES	FLR05B818INPDES	0.12 S	INTERNATIONAL PAPER	2104 HENDERSON WAY	PLANT CITY, 33566	766
172	NPDESR04	FLR05B818	0.12 S	INTERNATIONAL PAPER	2104 HENDERSON WAY	, 33566	768
172	PCSR04	FLR05B818	0.12 S	INTERNATIONAL PAPER	2104 HENDERSON WAY		769
172	PCSR04	FLR10E290	0.12 S	INTERNATIONAL PAPER	2104 HENDERSON WAY		771
172	RCRAGR04	FLD984234658	0.12 S	EVERGREEN PACKAGING LLC	2104 HENDERSON WAY	PLANT CITY, 33563	773
172	TRI	33566NTRNT2104H	0.12 S	INTERNATIONAL PAPER CO PLANT CITY BPB	2104 HENDERSON WAY	PLANT CITY, 33563	775
172	NPDES	FLR05B818	0.12 S	EVERGREEN PACKAGING LLC	2104 HENDERSON WAY	PLANT CITY	776
173	UAST	9101414	0.12 S	CSX TRANSPORTATION INC-GREEN'S FUEL	GORDON ST S OF BAKER	PLANT CITY, 33566	777
174	FRSFL	110013167321	0.12 N	WOODARD MANOR	5304 CINDY KAY	DOVER, 33527	778
175	FRSFL	110058006535	0.12 S	ROADWAY SPECILTY DEVICES INC.	9521 E US 92	TAMPA, 33610	779
176	FRSFL	110002338532	0.12 N	PLANT CITY STEEL CO	2004 HWY. 92 E.	PLANT CITY, 33563	780

177	GWCA	29993375	0.12 N		HILLSBOROUGH COUNTY		781
178	FRSFL	110020729782	0.13 NW	ELLIS-METHVIN TENNIS CENTER /	W SIDE WILDER RD, S OF CHERRY	PLANT CITY, 34655	782
178	ICISNPDES	FLR10W789INPDES	0.13 NW	ELLIS-METHVIN TENNIS CENTER /	W SIDE WILDER RD, S OF CHERRY ST	PLANT CITY, 34655	783
178	PCSR04	FLR10Y745	0.13 NW	ELLIS-METHVIN TENNIS CENTER/SK	WEST SIDE OF WILDER ROAD, SOUTH OF		785
178	PCSR04	FLR10W789	0.13 NW	ELLIS-METHVIN TENNIS CENTER /	W SIDE WILDER RD, S OF CHERRYST		787
178	FRSFL	110035470013	0.13 NW	ELLIS - METHVIN TENNIS CENTER - SKATEPAR	W SIDE WILDER RD, S OF CHERRY ST	PLANT CITY, 34655	789
179	FRSFL	110043111593	0.13 N	VALRICO LAKE ADVANTAGE ACADEMY	VALRICO NORTH	TAMPA, 33563	790

MAP ID# 1 **Distance from Property: 0.01 mi. W**

FACILITY INFORMATION

FACILITY ID: **8509071**
FACILITY NAME: **JAEB PROPERTY**
ADDRESS: **WILLIAMS RD & HWY 92 E**
SEFFNER , FL 33550 HILLSBOROUGH COUNTY
STATUS: **CLOSED**
OPERATOR: **JAEB, LORENA M**
PHONE: **(813)875-9928**

RESPONSIBLE PARTY

NAME: **JAEB, LORENA M**
ADDRESS: **PO BOX 30383**
TAMPA , FL 33630
CONTACT: **LORENA M JAEB**
PHONE: **(813)875-9928**

CONTAMINATED MEDIA INFORMATION

DISCHARGE DATE: **12/11/1991**
CLEANUP STATUS: **SRCR - SRCR COMPLETE**
CLEANUP REQUIRED: **R - CLEANUP REQUIRED**
CLEANUP STATUS DATE: **11/07/2008**
CLEANUP WORK STATUS: **COMPLETED**
OTHER SOURCE: **NOT REPORTED**
INFORMATION SOURCE: **A - ABANDONED TANK RESTORATION**
SITE MANAGER: **AYER_TO**
SITE MANAGER END DATE: **11/06/2008**
CONTAMINATED DRINKING WELLS: **0**
CONTAMINATED MONITORING WELLS: **YES**
CONTAMINATED SOIL: **NO** CONTAMINATED SURFACE WATER: **NO** CONTAMINATED GROUND WATER: **NO**
POLLUTANT: **A - LEADED GAS** GALLONS DISCHARGED: **NOT REPORTED**
OTHER DESCRIPTION: **A - LEADED GAS**
SCORE: **62** SCORE EFFECTIVE DATE: **10/06/2005** RANK: **3014**
TANK OFFICE: **PCLP29 - HILLSBOROUGH ENVIRONMENTAL PROTECTION COMMISSION**

TASK INFORMATION

SOURCE REMOVAL (SR) TASK ID: **NOT REPORTED** SR COMPLETION DATE: **NOT REPORTED**
PSR CLEANUP RESPONSIBLE: **NOT REPORTED**
SR SOIL REMOVAL: **NR** SR FREE PRODUCT REMOVAL: **NR** SR SOIL TREATMENT: **NR**
SR SOIL TONNAGE REMOVED: **NR** SR OTHER TREATMENT: **NOT REPORTED**
SITE ASSESSMENT (SA) TASK ID: **46632** SA COMPLETION DATE: **NOT REPORTED**
SA CLEANUP RESPONSIBLE: **LP - LOCAL PROGRAM**
REMEDIATION ACTION PLAN (RAP) TASK ID: **46633** RAP COMPLETION DATE: **06-04-2004**
RAP CLEANUP RESPONSIBLE: **RP - RESPONSIBLE PARTY**
REMEDIATION ACTION (RA) TASK ID: **46634**
RA CLEANUP RESPONSIBLE: **RP - RESPONSIBLE PARTY**
SITE REHABILITATION COMPLETION (SRC) ACTION TYPE: **SRCR - SITE REHABILITATION COMPLETION REPORT**
SRC SUBMIT DATE: **10-16-2008** SRC REVIEW DATE: **10-23-2008**
SRC ISSUE DATE: **11-07-2008**
SRC COMPLETION STATUS: **A - APPROVED** SRC COMPLETION STATUS DATE: **10-23-2008**
SRC COMMENTS: **NOT REPORTED**

DISCHARGE CLEANUP SUMMARY

DISCHARGE DATE: **12/11/1991**
CLEANUP REQUIRED: **R - CLEANUP REQUIRED**
DISCHARGE CLEANUP STATUS: **SRCR - SRCR COMPLETE**
DISCHARGE CLEANUP DATE: **11/07/2008**
CLEANUP WORK STATUS: **COMPLETED**
INFORMATION SOURCE: **A - ABANDONED TANK RESTORATION**
OTHER SOURCE: **NOT REPORTED**
SCORE: **62** SCORE EFFECTIVE DATE: **10/06/2005** RANK: **3014**
TANK OFFICE: **PCLP29 - HILLSBOROUGH ENVIRONMENTAL PROTECTION COMMISSION**

Back to Report Summary

Registered Storage Tanks (UAST)

MAP ID# 1 **Distance from Property: 0.03 mi. NW**

FACILITY INFORMATION

FACILITY ID: **8945137**

FACILITY NAME: **HOOD ENTERPRISES INC**

ADDRESS: **10824 US 92 E**

SEFFNER , FL 33584

COUNTY: **HILLSBOROUGH**

TYPE: **C-FUEL USER/NON-RETAIL**

STATUS: **CLOSED**

CONTACT: **ART SCARFO**

PHONE: **(813) 626-2461**

TANK INFORMATION

(NOTE: CONSTRUCTION. PIPING, AND MONITORING INFO NOT SHOWN FOR CLOSED TANKS)

TANK #:	SIZE:	CONTENT:	INSTALLED:	PLACEMENT:	STATUS/DATE:
1	**4000**	**UNLEADED GAS**	**01-FEB-1976**	**UNDERGROUND**	**REMOVED FROM SITE/20-FEB-1996**
2	**4000**	**UNLEADED GAS**	**01-FEB-1976**	**UNDERGROUND**	**REMOVED FROM SITE/20-FEB-1996**
3	**4000**	**UNLEADED GAS**	**01-FEB-1976**	**UNDERGROUND**	**REMOVED FROM SITE/20-FEB-1996**
4	**2000**	**UNLEADED GAS**	**01-FEB-1976**	**UNDERGROUND**	**REMOVED FROM SITE/20-FEB-1996**

TANK CONSTRUCTION INFORMATION

- NO CONSTRUCTION INFORMATION REPORTED

TANK PIPING INFORMATION

- NO PIPING INFORMATION REPORTED

TANK MONITORING INFORMATION

- NO MONITORING INFORMATION REPORTED

OWNER INFORMATION

OWNER NAME: **HWY 92 CORP**

OWNER ADDRESS: **PO BOX 1407**

THONOTOSASSA FL 33592

REGULATED MINERAL ACID TANKS INFORMATION

- NO MINERAL ACID TANKS INFORMATION REPORTED

DISCHARGE INFORMATION

DATE:	DESCRIPTION:	SCORE:	SCORE DATE:	STATUS DESCRIPTION:	STATUS DATE:
2/22/1996	**CLEANUP REQUIRED**	**00045**	**07-AUG-2012**	**SRCR COMPLETE**	**5/15/2014**

Back to Report Summary

MAP ID# 1 **Distance from Property: 0.01 mi. W**

FACILITY INFORMATION

FACILITY ID: **8509071**

FACILITY NAME: **JAEB PROPERTY**

ADDRESS: **WILLIAMS RD & HWY 92 E**
SEFFNER , FL 33550

COUNTY: **HILLSBOROUGH**

TYPE: **C-FUEL USER/NON-RETAIL**

STATUS: **CLOSED**

CONTACT: **LORENA M JAEB**

PHONE: **(813) 875-9928**

TANK INFORMATION

(NOTE: CONSTRUCTION. PIPING, AND MONITORING INFO NOT SHOWN FOR CLOSED TANKS)

TANK #:	SIZE:	CONTENT:	INSTALLED:	PLACEMENT:	STATUS/DATE:
1	**8000**	**UNLEADED GAS**	**01-MAR-1972**	**UNDERGROUND**	**REMOVED FROM SITE/31-OCT-1986**
2	**8000**	**LEADED GAS**	**01-MAR-1972**	**UNDERGROUND**	**REMOVED FROM SITE/31-OCT-1986**

TANK CONSTRUCTION INFORMATION

- NO CONSTRUCTION INFORMATION REPORTED

TANK PIPING INFORMATION

- NO PIPING INFORMATION REPORTED

TANK MONITORING INFORMATION

- NO MONITORING INFORMATION REPORTED

OWNER INFORMATION

OWNER NAME: **JAEB, LORENA M**

OWNER ADDRESS: **PO BOX 30383**
TAMPA FL 33630

REGULATED MINERAL ACID TANKS INFORMATION

- NO MINERAL ACID TANKS INFORMATION REPORTED

DISCHARGE INFORMATION

DATE:	DESCRIPTION:	SCORE:	SCORE DATE:	STATUS DESCRIPTION:	STATUS DATE:
12/11/1991	**CLEANUP REQUIRED**	**00062**	**06-OCT-2005**	**SRCR COMPLETE**	**11/7/2008**

Back to Report Summary

Comprehensive Environmental Response, Compensation & Liability Information System (CERCLIS)

MAP ID# 1 **Distance from Property: 0.01 mi. W**

FACILITY INFORMATION

EPA ID#: **FLD982119919**
SITE ID#: **0404626**
NAME: **WILLIAMS RD. & U.S. HIGHWAY 92**
ADDRESS: **WILLIAMS RD. & U.S. HIGHWAY 92**
MANGO, FL 4262
COUNTY: **HILLSBOROUGH**
NATIONAL PRIORITY LISTING: **N - NOT ON THE NPL**
FEDERAL FACILITY CLASSIFICATION: **N - NOT A FEDERAL FACILITY**
NON-NPL STATUS: **DR - DEFERRED TO RCRA**
NON-NPL STATUS DATE: **NOT REPORTED**
PHYSICAL CLASSIFICATION OF SITE / INCIDENT: **NO INFORMATION AVAILABLE**
SITE DESCRIPTION **- NO SITE DESCRIPTION INFORMATION AVAILABLE -**
SITE HISTORY **- NO SITE HISTORY INFORMATION AVAILABLE -**
ACTIONS
TYPE: **PA - PRELIMINARY ASSESSMENT**
START DATE: **09/02/1987**
COMPLETION DATE: **09/09/1987**
ACTION TYPE DEFINITION:
COLLECTION OF DIVERSE EXISTING INFORMATION ABOUT THE SOURCE AND NATURE OF THE SITE HAZARD. IT IS EPA POLICY TO COMPLETE THE PRELIMINARY ASSESSMENT WITHIN ONE YEAR OF SITE DISCOVERY.
TYPE: **DS - DISCOVERY**
START DATE: **NR**
COMPLETION DATE: **09/04/1987**
ACTION TYPE DEFINITION:
THE PROCESS BY WHICH A POTENTIAL HAZARDOUS WASTE SITE IS BROUGHT TO THE ATTENTION OF THE EPA. THE PROCESS CAN OCCUR THROUGH THE USE OF SEVERAL MECHANISMS SUCH AS A PHONE CALL OR REFERRAL BY ANOTHER GOVERNMENT AGENCY.
TYPE: **SI - SITE INSPECTION**
START DATE: **NR**
COMPLETION DATE: **07/17/1991**
ACTION TYPE DEFINITION:
THE PROCESS OF COLLECTING SITE DATA AND SAMPLES TO CHARACTERIZE THE SEVERITY OF THE HAZARD FOR THE HAZARD RANKING SCORE AND/OR ENFORCEMENT SUPPORT.
TYPE: **VS - ARCHIVE SITE**
START DATE: **NR**
COMPLETION DATE: **12/23/1996**
ACTION TYPE DEFINITION:
THE DECISION IS MADE THAT NO FURTHER ACTIVITY IS PLANNED AT THE SITE.
CONTAMINANTS **- NO CONTAMINATION INFORMATION AVAILABLE -**
LISTING OF PUBLISHED INSTITUTIONAL CONTROL SITE REPORT **- NOT AN INSTITUTIONAL CONTROL SITE -**

Back to Report Summary

Facility Registry System (FRSFL)

MAP ID# 1 **Distance from Property: 0.03 mi. NW**

FACILITY INFORMATION

REGISTRY ID: **110007425820**

NAME: **CONSUMER PRODUCTS INC**

LOCATION ADDRESS: **10824 US92E**

TAMPA, FL 33610

COUNTY: **HILLSBOROUGH**

EPA REGION: **04**

FEDERAL FACILITY: **NOT REPORTED**

TRIBAL LAND: **NOT REPORTED**

ALTERNATIVE NAME/S:

CONSUMER PRODUCTS INC

CONSUMER PRODUCTS INC

PROGRAM/S LISTED FOR THIS FACILITY

FDM - *DEFINITION NOT PROVIDED BY REPORTING AGENCY

RCRAINFO - RESOURCE CONSERVATION AND RECOVERY ACT INFORMATION SYSTEM

STANDARD INDUSTRIAL CLASSIFICATION/S (SIC)

NO SIC DATA REPORTED

NORTH AMERICAN INDUSTRY CLASSIFICATION/S (NAICS)

NO NAICS DATA REPORTED

Back to Report Summary

No Further Remedial Action Planned Sites (NFRAP)

MAP ID# 1 **Distance from Property: 0.01 mi. W**

FACILITY INFORMATION

EPA ID#: **FLD982119919**

SITE ID#: **0404626**

NAME: **WILLIAMS RD. & U.S. HIGHWAY 92**

ADDRESS: **WILLIAMS RD. & U.S. HIGHWAY 92**
MANGO, FL 34262

COUNTY: **HILLSBOROUGH**

ACTION	START DATE	COMPLETION DATE	RESPONSIBILITY
DS - DISCOVERY	**NOT REPORTED**	**9/4/1987**	**EPA FUND**
PA - PRELIMINARY ASSESSMENT	**9/2/1987**	**9/9/1987**	**EPA FUND**
SI - SITE INSPECTION	**NOT REPORTED**	**7/17/1991**	**STATE (FUND)**
VS - ARCHIVE SITE	**NOT REPORTED**	**12/23/1996**	**EPA IN-HOUSE**

ACTION DESCRIPTIONS

DS - (DISCOVERY) - THE PROCESS BY WHICH A POTENTIAL HAZARDOUS WASTE SITE IS BROUGHT TO THE ATTENTION OF THE EPA. THE PROCESS CAN OCCUR THROUGH THE USE OF SEVERAL MECHANISMS SUCH AS A PHONE CALL OR REFERRAL BY ANOTHER GOVERNMENT AGENCY.

PA - (PRELIMINARY ASSESSMENT) - COLLECTION OF DIVERSE EXISTING INFORMATION ABOUT THE SOURCE AND NATURE OF THE SITE HAZARD. IT IS EPA POLICY TO COMPLETE THE PRELIMINARY ASSESSMENT WITHIN ONE YEAR OF SITE DISCOVERY.

SI - (SITE INSPECTION) - THE PROCESS OF COLLECTING SITE DATA AND SAMPLES TO CHARACTERIZE THE SEVERITY OF THE HAZARD FOR THE HAZARD RANKING SCORE AND/OR ENFORCEMENT SUPPORT.

VS - (ARCHIVE SITE) - THE DECISION IS MADE THAT NO FURTHER ACTIVITY IS PLANNED AT THE SITE.

Back to Report Summary

Resource Conservation & Recovery Act - Non-Generator Facilities (RCRANGR04)

MAP ID# 1 **Distance from Property: 0.03 mi. NW**

FACILITY INFORMATION

EPA ID#: **FLD982109217**
NAME: **ARROWHEAD ARCHERY SHOP**
ADDRESS: **10828-B HWY 92E**
SEFFNER, FL 32000
CONTACT NAME: **NON NOTIFIED**
CONTACT ADDRESS: **10828-B HWY 92E**
SEFFNER FL
CONTACT PHONE: **8502458707**
NON-NOTIFIER: **NOT A NON-NOTIFIER**
DATE RECEIVED BY AGENCY: **05/15/1990**

OWNER TYPE: **PRIVATE**
OWNER NAME: **NON NOTIFIED**
OPERATOR TYPE: **NOT REPORTED**
OPERATOR NAME: **NOT REPORTED**

CERTIFICATION **- NO CERTIFICATION REPORTED -**

INDUSTRY CLASSIFICATION (NAICS) **- NO NAICS INFORMATION REPORTED -**

SITE HISTORY (INCLUDES GENERATORS AND NON-GENERATORS)
DATE RECEIVED BY AGENCY: **05/15/1990**
NAME: **ARROWHEAD ARCHERY SHOP**
GENERATOR CLASSIFICATION: **NOT A GENERATOR**

CURRENT ACTIVITY INFORMATION

GENERATOR STATUS: **NOT A GENERATOR** LAST UPDATED DATE: **06/23/2011**
SUBJECT TO CORRECTIVE ACTION UNIVERSE: **NO**
TDSFs POTENTIALLY SUBJECT TO CORRECTIVE ACTION UNDER 3004 (u)/(v) UNIVERSE: **NO**
TDSFs ONLY SUBJECT TO CORRECTIVE ACTION UNDER DISCRETIONARY AUTHORITIES UNIVERSE: **NO**
NON TSDFs WHERE RCRA CORRECTIVE ACTION HAS BEEN IMPOSED UNIVERSE: **NO**
CORRECTIVE ACTION WORKLOAD UNIVERSE: **NO**

IMPORTER: **NO**
MIXED WASTE GENERATOR: **NO**
RECYCLER: **NO**
TRANSPORTER: **NO**
ONSITE BURNER EXEMPTION: **NO**
FURNACE EXEMPTION: **NO**
USED OIL REFINER: **NO**
USED OIL TRANSFER FACILITY: **NO**

UNDERGROUND INJECTION: **NO**
UNIVERSAL WASTE DESTINATION FACILITY: **NO**
TRANSFER FACILITY: **NO**
USED OIL FUEL BURNER: **NO**
USED OIL PROCESSOR: **NO**
USED OIL FUEL MARKETER TO BURNER: **NO**
SPECIFICATION USED OIL MARKETER: **NO**
USED OIL TRANSPORTER: **NO**

COMPLIANCE, MONITORING AND ENFORCEMENT INFORMATION

EVALUATIONS
07/21/1987 **CEI COMPLIANCE EVALUATION INSPECTION ON-SITE**

VIOLATIONS **- NO VIOLATIONS REPORTED -**

ENFORCEMENTS **- NO ENFORCEMENTS REPORTED -**

HAZARDOUS WASTE

- NO HAZARDOUS WASTE INFORMATION REPORTED -

UNIVERSAL WASTE **- NO UNIVERSAL WASTE REPORTED -**

CORRECTIVE ACTION AREA **- NO CORECTIVE ACTION AREA INFORMATION REPORTED -**

CORRECTIVE ACTION EVENT **- NO CORECTIVE ACTION EVENT REPORTED -**

Back to Report Summary

Resource Conservation & Recovery Act - Non-Generator Facilities (RCRANGR04)

MAP ID# 1 **Distance from Property: 0.03 mi. NW**

FACILITY INFORMATION

EPA ID#: **FLD982109159**
NAME: **CONSUMER PRODUCTS INC**
ADDRESS: **10824 US92E**
TAMPA, FL 32000
CONTACT NAME: **NON NOTIFIER**
CONTACT ADDRESS: **10824 US92E**
TAMPA FL
CONTACT PHONE: **8502458707**
NON-NOTIFIER: **NOT A NON-NOTIFIER**
DATE RECEIVED BY AGENCY: **05/15/1990**

OWNER TYPE: **PRIVATE**
OWNER NAME: **NON NOTIFIER**
OPERATOR TYPE: **NOT REPORTED**
OPERATOR NAME: **NOT REPORTED**

CERTIFICATION **- NO CERTIFICATION REPORTED -**

INDUSTRY CLASSIFICATION (NAICS) **- NO NAICS INFORMATION REPORTED -**

SITE HISTORY (INCLUDES GENERATORS AND NON-GENERATORS)
DATE RECEIVED BY AGENCY: **05/15/1990**
NAME: **CONSUMER PRODUCTS INC**
GENERATOR CLASSIFICATION: **NOT A GENERATOR**

CURRENT ACTIVITY INFORMATION

GENERATOR STATUS: **NOT A GENERATOR** LAST UPDATED DATE: **06/23/2011**
SUBJECT TO CORRECTIVE ACTION UNIVERSE: **NO**
TDSFs POTENTIALLY SUBJECT TO CORRECTIVE ACTION UNDER 3004 (u)/(v) UNIVERSE: **NO**
TDSFs ONLY SUBJECT TO CORRECTIVE ACTION UNDER DISCRETIONARY AUTHORITIES UNIVERSE: **NO**
NON TSDFs WHERE RCRA CORRECTIVE ACTION HAS BEEN IMPOSED UNIVERSE: **NO**
CORRECTIVE ACTION WORKLOAD UNIVERSE: **NO**

IMPORTER: **NO**
MIXED WASTE GENERATOR: **NO**
RECYCLER: **NO**
TRANSPORTER: **NO**
ONSITE BURNER EXEMPTION: **NO**
FURNACE EXEMPTION: **NO**
USED OIL REFINER: **NO**
USED OIL TRANSFER FACILITY: **NO**

UNDERGROUND INJECTION: **NO**
UNIVERSAL WASTE DESTINATION FACILITY: **NO**
TRANSFER FACILITY: **NO**
USED OIL FUEL BURNER: **NO**
USED OIL PROCESSOR: **NO**
USED OIL FUEL MARKETER TO BURNER: **NO**
SPECIFICATION USED OIL MARKETER: **NO**
USED OIL TRANSPORTER: **NO**

COMPLIANCE, MONITORING AND ENFORCEMENT INFORMATION

EVALUATIONS
07/21/1987 **CEI COMPLIANCE EVALUATION INSPECTION ON-SITE**

VIOLATIONS **- NO VIOLATIONS REPORTED -**

ENFORCEMENTS **- NO ENFORCEMENTS REPORTED -**

HAZARDOUS WASTE

- NO HAZARDOUS WASTE INFORMATION REPORTED -

UNIVERSAL WASTE **- NO UNIVERSAL WASTE REPORTED -**

CORRECTIVE ACTION AREA **- NO CORECTIVE ACTION AREA INFORMATION REPORTED -**

CORRECTIVE ACTION EVENT **- NO CORECTIVE ACTION EVENT REPORTED -**

Back to Report Summary

MAP ID# 1 **Distance from Property: 0.03 mi. NW**

FACILITY INFORMATION

FACILITY ID: **8945137**
FACILITY NAME: **HOOD ENTERPRISES INC**
ADDRESS: **10824 US 92 E**
SEFFNER , FL 33584-3204 HILLSBOROUGH COUNTY
STATUS: **CLOSED**
OPERATOR: **HOOD BILL**
PHONE: **(813)626-2461**

RESPONSIBLE PARTY

NAME: **HWY 92 CORP**
ADDRESS: **PO BOX 1407**
THONOTOSASSA , FL 33592
CONTACT: **ART SCARFO**
PHONE: **(813)986-5420**

CONTAMINATED MEDIA INFORMATION

DISCHARGE DATE: **02/22/1996**
CLEANUP STATUS: **SRCR - SRCR COMPLETE**
CLEANUP REQUIRED: **R - CLEANUP REQUIRED**
CLEANUP STATUS DATE: **05/15/2014**
CLEANUP WORK STATUS: **COMPLETED**
OTHER SOURCE: **NOT REPORTED**
INFORMATION SOURCE: **C - CLOSURE REPORT**
SITE MANAGER: **KOECHLEIN_H**
SITE MANAGER END DATE: **03/27/2014**
CONTAMINATED DRINKING WELLS: **0**
CONTAMINATED MONITORING WELLS: **NO**
CONTAMINATED SOIL: **YES** CONTAMINATED SURFACE WATER: **YES** CONTAMINATED GROUND WATER: **NO**
POLLUTANT: **B - UNLEADED GAS** GALLONS DISCHARGED: **NOT REPORTED**
OTHER DESCRIPTION: **B - UNLEADED GAS**
SCORE: **45** SCORE EFFECTIVE DATE: **08/07/2012** RANK: **3987**
TANK OFFICE: **PCLP29 - HILLSBOROUGH ENVIRONMENTAL PROTECTION COMMISSION**

TASK INFORMATION

SOURCE REMOVAL (SR) TASK ID: **NOT REPORTED** SR COMPLETION DATE: **NOT REPORTED**
PSR CLEANUP RESPONSIBLE: **NOT REPORTED**
SR SOIL REMOVAL: **NR** SR FREE PRODUCT REMOVAL: **NR** SR SOIL TREATMENT: **NR**
SR SOIL TONNAGE REMOVED: **NR** SR OTHER TREATMENT: **NOT REPORTED**
SITE ASSESSMENT (SA) TASK ID: **70584** SA COMPLETION DATE: **NOT REPORTED**
SA CLEANUP RESPONSIBLE: **RP - RESPONSIBLE PARTY**
REMEDIATION ACTION PLAN (RAP) TASK ID: **73783** RAP COMPLETION DATE: **07-08-2004**
RAP CLEANUP RESPONSIBLE: **NOT REPORTED**
REMEDIATION ACTION (RA) TASK ID: **79356**
RA CLEANUP RESPONSIBLE: **RP - RESPONSIBLE PARTY**
SITE REHABILITATION COMPLETION (SRC) ACTION TYPE: **SRCR - SITE REHABILITATION COMPLETION REPORT**
SRC SUBMIT DATE: **02-03-2014** SRC REVIEW DATE: **02-17-2014**
SRC ISSUE DATE: **05-15-2014**
SRC COMPLETION STATUS: **A - APPROVED** SRC COMPLETION STATUS DATE: **03-27-2014**
SRC COMMENTS: **NOT REPORTED**

DISCHARGE CLEANUP SUMMARY

DISCHARGE DATE: **02/22/1996**
CLEANUP REQUIRED: **R - CLEANUP REQUIRED**
DISCHARGE CLEANUP STATUS: **SRCR - SRCR COMPLETE**
DISCHARGE CLEANUP DATE: **05/15/2014**
CLEANUP WORK STATUS: **COMPLETED**
INFORMATION SOURCE: **C - CLOSURE REPORT**
OTHER SOURCE: **NOT REPORTED**
SCORE: **45** SCORE EFFECTIVE DATE: **08/07/2012** RANK: **3987**
TANK OFFICE: **PCLP29 - HILLSBOROUGH ENVIRONMENTAL PROTECTION COMMISSION**

Back to Report Summary

National Pollutant Discharge Elimination System Facilities (NPDES)

MAP ID# 2 **Distance from Property: 0.01 mi. W**

FACILITY INFORMATION

FACILITY ID: **FLR10FU32**
FACILITY NAME: **HAMMOCKS AT KINGSWAY**
ADDRESS: **KINGWAY RD & US 92**
SEFFNER , FL 33584
COUNTY: **HILLSBOROUGH**
FACILITY TYPE: **CONSTRUCTION STORMWATER GP**
STATUS: **ACTIVE**
OWNERSHIP: **UNKNOWN**
COMPANY NAME: **WILLIAM RYAN HOMES**
RELATED PARTY NAME: **RICHARD DOMBROWSKI, PMTE**
RELATED PARTY ADDRESS: **3925 COCONUT PALM DR**
TAMPA FL 33619
RELATED PARTY PHONE: **813-627-9040**
RELATED PARTY EMAIL: **NOT REPORTED**
PERMIT TYPE: **GENERIC PERMIT**
DATE OF ISSUE: **08/30/07**
DATE OF EXPIRATION: **08/29/12**
NATURE OF BUSINESS: **N/A**
TREATMENT: **N/A**
CAPACITY: **N/A**
DOMESTIC WASTEWATER FACILITY CLASS: **N/A**
OFFICE: **TALLAHASSEE NPDES STORMWATER**

Back to Report Summary

Registered Storage Tanks (UAST)

MAP ID# 2 **Distance from Property: 0.02 mi. NW**

FACILITY INFORMATION

FACILITY ID: **8627487**

FACILITY NAME: **MARATHON FOOD MART**

ADDRESS: **102 E US HWY 92**

SEFFNER , FL 33584

COUNTY: **HILLSBOROUGH**

TYPE: **A-RETAIL STATION**

STATUS: **CLOSED**

CONTACT: **MAKSUD (MIKE) INDAWALA**

PHONE: **(813) 789-7861**

TANK INFORMATION

(NOTE: CONSTRUCTION. PIPING, AND MONITORING INFO NOT SHOWN FOR CLOSED TANKS)

TANK #:	SIZE:	CONTENT:	INSTALLED:	PLACEMENT:	STATUS/DATE:
1	10000	UNLEADED GAS	01-JUL-1985	UNDERGROUND	CLOSED IN PLACE/01-SEP-2014
1	10000	UNLEADED GAS	01-JUL-1985	UNDERGROUND	OUT OF SERVICE/01-DEC-2011
2	10000	UNLEADED GAS	01-JUL-1985	UNDERGROUND	CLOSED IN PLACE/01-SEP-2014
2	10000	UNLEADED GAS	01-JUL-1985	UNDERGROUND	OUT OF SERVICE/01-DEC-2011
3	10000	UNLEADED GAS	01-JUL-1985	UNDERGROUND	CLOSED IN PLACE/01-SEP-2014
3	10000	UNLEADED GAS	01-JUL-1985	UNDERGROUND	OUT OF SERVICE/01-DEC-2011

TANK CONSTRUCTION INFORMATION

TANK #:	CONSTRUCTION:
1	A - BALL CHECK VALVE
1	E - FIBERGLASS
1	M - SPILL CONTAINMENT BUCKET
1	O - TIGHT FILL
2	A - BALL CHECK VALVE
2	E - FIBERGLASS
2	M - SPILL CONTAINMENT BUCKET
2	O - TIGHT FILL
3	A - BALL CHECK VALVE
3	E - FIBERGLASS
3	M - SPILL CONTAINMENT BUCKET
3	O - TIGHT FILL

TANK PIPING INFORMATION

TANK #:	PIPING:
1	C - FIBERGLASS
2	C - FIBERGLASS
3	C - FIBERGLASS
1	J - PRESSURIZED PIPING SYSTEM
2	J - PRESSURIZED PIPING SYSTEM
3	J - PRESSURIZED PIPING SYSTEM
1	K - DISPENSER LINERS
2	K - DISPENSER LINERS
3	K - DISPENSER LINERS

TANK MONITORING INFORMATION

TANK #:	MONITORING:
1	4 - VISUAL INSPECT DISPENSER LINERS
2	4 - VISUAL INSPECT DISPENSER LINERS
3	4 - VISUAL INSPECT DISPENSER LINERS
1	H - MECHANICAL LINE LEAK DETECTOR
2	H - MECHANICAL LINE LEAK DETECTOR
3	H - MECHANICAL LINE LEAK DETECTOR
1	S - STATISTICAL INVENTORY RECONCILE
2	S - STATISTICAL INVENTORY RECONCILE
3	S - STATISTICAL INVENTORY RECONCILE

OWNER INFORMATION

OWNER NAME: **KARIM BUSINESS CORP**

OWNER ADDRESS: **11763 MANGO CROSS CT**

SEFFNER FL 33584

REGULATED MINERAL ACID TANKS INFORMATION

- NO MINERAL ACID TANKS INFORMATION REPORTED

DISCHARGE INFORMATION

DATE:	DESCRIPTION:	SCORE:	SCORE DATE:	STATUS DESCRIPTION:	STATUS DATE:
12/19/1988	**CLEANUP REQUIRED**	**00035**	**07-JAN-2011**	**RA ONGOING**	**11/9/1995**

Back to Report Summary

Facility Registry System (FRSFL)

MAP ID# 2 **Distance from Property: 0.01 mi. W**

FACILITY INFORMATION

REGISTRY ID: **110032817469**

NAME: **HAMMOCKS AT KINGSWAY**

LOCATION ADDRESS: **KINGWAY RD & US 92**
SEFFNER, FL 33584

COUNTY: **HILLSBOROUGH**

EPA REGION: **04**

FEDERAL FACILITY: **NOT REPORTED**

TRIBAL LAND: **NOT REPORTED**

ALTERNATIVE NAME/S:

HAMMOCKS AT KINGSWAY

HAMMOCKS AT KINGSWAY

PROGRAM/S LISTED FOR THIS FACILITY

FDM - *DEFINITION NOT PROVIDED BY REPORTING AGENCY

NPDES - NATIONAL POLLUTANT DISCHARGE ELIMINATION SYSTEM

STANDARD INDUSTRIAL CLASSIFICATION/S (SIC)

NO SIC DATA REPORTED

NORTH AMERICAN INDUSTRY CLASSIFICATION/S (NAICS)

NO NAICS DATA REPORTED

Back to Report Summary

Integrated Compliance Information System National Pollutant Discharge Elimination System (ICISNPDES)

MAP ID# 2 **Distance from Property: 0.01 mi. W**

FACILITY INFORMATION

NPDES ID: **FLR10FU32INPDES** FACILITY #: **110032817469**
NAME: **HAMMOCKS AT KINGSWAY**
PHYSICAL ADDRESS: **KINGWAY RD & US 92**
SEFFNER FL 33584
COUNTY: **HILLSBOROUGH**
FACILITY TYPE: **NOT REPORTED**
IMPAIRED WATERS: **NOT REPORTED**

STANDARD INDUSTRIAL CLASSIFICATION

- NOT REPORTED -

PERMITS

FACILITY TYPE INDICATOR: **NON-POTABLE WATER**
PERMIT TYPE: **GENERAL PERMIT COVERED FACILITY**
MAJOR MINOR FACILITY: **MINOR**
PERMIT STATUS: **TERMINATED**
WATER BODY: **NOT REPORTED**
PERMIT NAME: **HAMMOCKS AT KINGSWAY**
AGENCY TYPE: **STATE**
ORIGINAL ISSUE DATE: **08/30/2007**
ISSUE DATE: **08/30/2007**
ISSUING AGENCY: **NOT REPORTED**
EFFECTIVE DATE: **08/30/2007**
EXPIRATION DATE: **08/29/2012**
RETIREMENT DATE: **NOT REPORTED**
TERMINATION DATE: **02/04/2013**
PERMIT COMPLIANCE STATUS: **YES**
PERMIT SUBJECT TO DMR RUN: **YES**
REPORTABLE NONCOMPLIANCE TRACKING IS ON: **YES**

INSPECTIONS

- NO INSPECTIONS REPORTED -

HISTORIC COMPLIANCE

HISTORIC NON-COMPLIANCE QUARTER (YYYYQ): **20132**
HISTORIC NON-COMPLIANCE: **UNDETERMINED QNCR STATUS - INSUFFICIENT DATA, OR PERMITEE IS A MINOR DISCHARGER NOT SUBJECT TO MANDATORY REPORTING**
NUMBER OF E90 VIOLATIONS: **0**
NUMBER OF COMPLIANCE SCHEDULE VIOLATIONS: **0**
NUMBER OF SINGLE EVENT VIOLATIONS: **0**
NUMBER OF PERMIT SCHEDULE VIOLATIONS: **0**

HISTORIC NON-COMPLIANCE QUARTER (YYYYQ): **20133**
HISTORIC NON-COMPLIANCE: **UNDETERMINED QNCR STATUS - INSUFFICIENT DATA, OR PERMITEE IS A MINOR DISCHARGER NOT SUBJECT TO MANDATORY REPORTING**
NUMBER OF E90 VIOLATIONS: **0**

NUMBER OF COMPLIANCE SCHEDULE VIOLATIONS: **0**

NUMBER OF SINGLE EVENT VIOLATIONS: **0**

NUMBER OF PERMIT SCHEDULE VIOLATIONS: **0**

SINGLE EVENT VIOLATIONS

- NO SINGLE EVENT VIOLATIONS REPORTED -

FORMAL ENFORCEMENT ACTIONS

- NO FORMAL ENFORCEMENT ACTIONS REPORTED -

EFFLUENT VIOLATIONS

- NOT REPORTED -

EFFLUENT VIOLATIONS contd..

- NOT REPORTED -

EFFLUENT VIOLATIONS contd..

- NOT REPORTED -

Back to Report Summary

MAP ID# 2 **Distance from Property: 0.02 mi. NW**

FACILITY INFORMATION

FACILITY ID: **8627487**
FACILITY NAME: **MARATHON FOOD MART**
ADDRESS: **102 E US HWY 92**
SEFFNER , FL 33584-3727 HILLSBOROUGH COUNTY
STATUS: **CLOSED**
OPERATOR: **MAKSUD (MIKE) INDAWALA**
PHONE: **(813)789-7861**

RESPONSIBLE PARTY

NAME: **KARIM BUSINESS CORP**
ADDRESS: **11763 MANGO CROSS CT**
SEFFNER , FL 33584
CONTACT: **MAKSUD (MIKE) INDAWALA**
PHONE: **(813)684-4017**

CONTAMINATED MEDIA INFORMATION

DISCHARGE DATE: **12/19/1988**
CLEANUP STATUS: **RA - RA ONGOING**
CLEANUP REQUIRED: **R - CLEANUP REQUIRED**
CLEANUP STATUS DATE: **11/09/1995**
CLEANUP WORK STATUS: **INACTIVE**
OTHER SOURCE: **NOT REPORTED**
INFORMATION SOURCE: **E - EDI**
SITE MANAGER: **COUNCIL_W**
SITE MANAGER END DATE: **NOT REPORTED**
CONTAMINATED DRINKING WELLS: **0**
CONTAMINATED MONITORING WELLS: **NO**
CONTAMINATED SOIL: **YES** CONTAMINATED SURFACE WATER: **YES** CONTAMINATED GROUND WATER: **NO**
POLLUTANT: **B - UNLEADED GAS** GALLONS DISCHARGED: **NOT REPORTED**
OTHER DESCRIPTION: **B - UNLEADED GAS**
SCORE: **35** SCORE EFFECTIVE DATE: **01/07/2011** RANK: **222**
TANK OFFICE: **PCLP29 - HILLSBOROUGH ENVIRONMENTAL PROTECTION COMMISSION**

TASK INFORMATION

SOURCE REMOVAL (SR) TASK ID: **48019** SR COMPLETION DATE: **NOT REPORTED**
PSR CLEANUP RESPONSIBLE: **ST - STATE**
SR SOIL REMOVAL: **NR** SR FREE PRODUCT REMOVAL: **NR** SR SOIL TREATMENT: **NR**
SR SOIL TONNAGE REMOVED: **NR** SR OTHER TREATMENT: **NOT REPORTED**
SITE ASSESSMENT (SA) TASK ID: **48020** SA COMPLETION DATE: **NOT REPORTED**
SA CLEANUP RESPONSIBLE: **LP - LOCAL PROGRAM**
REMEDIATION ACTION PLAN (RAP) TASK ID: **48021** RAP COMPLETION DATE: **03-28-2001**
RAP CLEANUP RESPONSIBLE: **LP - LOCAL PROGRAM**
REMEDIATION ACTION (RA) TASK ID: **48022**
RA CLEANUP RESPONSIBLE: **LP - LOCAL PROGRAM**
SITE REHABILITATION COMPLETION (SRC) ACTION TYPE: **NOT REPORTED**
SRC SUBMIT DATE: **NOT REPORTED** SRC REVIEW DATE: **NOT REPORTED**
SRC ISSUE DATE: **NOT REPORTED**
SRC COMPLETION STATUS: **NOT REPORTED** SRC COMPLETION STATUS DATE: **NOT REPORTED**

SRC COMMENTS: **NOT REPORTED**

DISCHARGE CLEANUP SUMMARY

DISCHARGE DATE: **12/19/1988**
CLEANUP REQUIRED: **R - CLEANUP REQUIRED**
DISCHARGE CLEANUP STATUS: **RA - RA ONGOING**
DISCHARGE CLEANUP DATE: **11/09/1995**
CLEANUP WORK STATUS: **INACTIVE**
INFORMATION SOURCE: **E - EDI**
OTHER SOURCE: **NOT REPORTED**
SCORE: **35** SCORE EFFECTIVE DATE: **01/07/2011** RANK: **222**
TANK OFFICE: **PCLP29 - HILLSBOROUGH ENVIRONMENTAL PROTECTION COMMISSION**

Back to Report Summary

Facility Registry System (FRSFL)

MAP ID# 3 **Distance from Property: 0.01 mi. W**

FACILITY INFORMATION

REGISTRY ID: **110035455147**

NAME: **PARSONS POINTE**

LOCATION ADDRESS: **SOUTHEAST CORNER OF U.S. HIGHWAY 92 AND SEFFNER, FL**

COUNTY: **HILLSBOROUGH**

EPA REGION: **04**

FEDERAL FACILITY: **NOT REPORTED**

TRIBAL LAND: **NOT REPORTED**

ALTERNATIVE NAME/S:

PARSONS POINTE

PROGRAM/S LISTED FOR THIS FACILITY

FDM - *DEFINITION NOT PROVIDED BY REPORTING AGENCY

STANDARD INDUSTRIAL CLASSIFICATION/S (SIC)

NO SIC DATA REPORTED

NORTH AMERICAN INDUSTRY CLASSIFICATION/S (NAICS)

NO NAICS DATA REPORTED

Back to Report Summary

Integrated Compliance Information System National Pollutant Discharge Elimination System (ICISNPDES)

MAP ID# 3 **Distance from Property: 0.01 mi. W**

FACILITY INFORMATION

NPDES ID: **FLR10K413INPDES** FACILITY #: **110012677086**
NAME: **PARSONS POINTE**
PHYSICAL ADDRESS: **SOUTHEAST CORNER OF U.S. HIGHW AY 92 ANDPARSONS AVENUE**
SEFFNER FL
COUNTY: **HILLSBOROUGH**
FACILITY TYPE: **PRIVATELY OWNED FACILITY**
IMPAIRED WATERS: **NOT REPORTED**

STANDARD INDUSTRIAL CLASSIFICATION

- NOT REPORTED -

PERMITS

FACILITY TYPE INDICATOR: **NON-POTABLE WATER**
PERMIT TYPE: **GENERAL PERMIT COVERED FACILITY**
MAJOR MINOR FACILITY: **MINOR**
PERMIT STATUS: **TERMINATED**
WATER BODY: **NOT REPORTED**
PERMIT NAME: **PARSONS POINTE**
AGENCY TYPE: **STATE**
ORIGINAL ISSUE DATE: **06/16/2002**
ISSUE DATE: **06/16/2002**
ISSUING AGENCY: **NOT REPORTED**
EFFECTIVE DATE: **06/16/2002**
EXPIRATION DATE: **06/15/2007**
RETIREMENT DATE: **NOT REPORTED**
TERMINATION DATE: **04/06/2012**
PERMIT COMPLIANCE STATUS: **YES**
PERMIT SUBJECT TO DMR RUN: **YES**
REPORTABLE NONCOMPLIANCE TRACKING IS ON: **YES**

INSPECTIONS

- NO INSPECTIONS REPORTED -

HISTORIC COMPLIANCE

HISTORIC NON-COMPLIANCE QUARTER (YYYYQ): **20123**
HISTORIC NON-COMPLIANCE: **UNDETERMINED QNCR STATUS - INSUFFICIENT DATA, OR PERMITEE IS A MINOR DISCHARGER NOT SUBJECT TO MANDATORY REPORTING**
NUMBER OF E90 VIOLATIONS: **0**
NUMBER OF COMPLIANCE SCHEDULE VIOLATIONS: **0**
NUMBER OF SINGLE EVENT VIOLATIONS: **0**
NUMBER OF PERMIT SCHEDULE VIOLATIONS: **0**

SINGLE EVENT VIOLATIONS

- NO SINGLE EVENT VIOLATIONS REPORTED -

FORMAL ENFORCEMENT ACTIONS

- NO FORMAL ENFORCEMENT ACTIONS REPORTED -

EFFLUENT VIOLATIONS

- NOT REPORTED -

EFFLUENT VIOLATIONS contd..

- NOT REPORTED -

EFFLUENT VIOLATIONS contd..

- NOT REPORTED -

Back to Report Summary

Permit Compliance System (PCSR04)

MAP ID# 3 **Distance from Property: 0.01 mi. W**

FACILITY INFORMATION

PERMIT #: **FLR10K413**
NAME: **PARSONS POINTE**
PHYSICAL ADDRESS: **SOUTHEAST CORNER OF U.S. HIGHWAY 92 ANDPARSONS AVENUE**
NOT REPORTED, FL NOT REPORT
FACILITY TYPE: **OTHER**
PERMIT TYPE: **STORM WATER GENERAL**
PERMIT EXPIRED: **06/15/2007**
RECEIVING WATERS: **NOT REPORTED**
STANDARD INDUSTRIAL CODE: **NOT REPORTED**

INSPECTIONS

INSPECTION DATE:	INSPECTION CODE:	INSPECTION TYPE:
NOT REPORT	**NOT REPORTED**	**NOT REPORTED**

HISTORIC COMPLIANCE

HISTORIC LAST REPORTED NON-COMPLIANCE:	HISTORIC NON-COMPLIANCE QUARTER (YYYYQ):
NOT REPORTED	**20091**
NOT REPORTED	**20092**
NOT REPORTED	**20093**
NOT REPORTED	**20094**
NOT REPORTED	**20101**

EFFLUENT VIOLATIONS

MONITORING DATE: **NOT REPORTED**
EFFLUENT VIOLATION: **NOT REPORTED**
QNCR MEASUREMENT/VIOLATION DETECTION: **NOT REPORTED**
QNCR MEASUREMENT/VIOLATION DATE: **NOT REPORTED**
QNCR RESOLUTION DATE: **NOT REPORTED**
PARAMETER DESCRIPTION: **NOT REPORTED**

SINGLE EVENT VIOLATIONS

SINGLE EVENT VIOLATION: **NOT REPORTED**
SINGLE EVENT DATE: **NOT REPORTED**
RNC DETECTION CODE: **NOT REPORTED**
RNC DETECTION DATE: **NOT REPORTED**
RNC RESOLUTION CODE: **NOT REPORTED**
RNC RESOLUTION DATE: **NOT REPORTED**

COMPLIANCE SCHEDULE VIOLATIONS

VIOLATION CODE: **NOT REPORTED**
VIOLATION DATE (YEAR/MONTH): **NOT REPORTED**
DATE OF RNC (YEAR/MONTH): **NOT REPORTED**
RESOLUTION OF RNC: **NOT REPORTED**
RESOLUTION DATE (YEAR/MONTH): **NOT REPORTED**
QNCR COMPLIANCE SCHEDULE VIOLATION: **NOT REPORTED**

ENFORCEMENT ACTIONS AND PENALTIES

ENFORCEMENT ACTION FILE NUMBER: **NOT REPORTED**

ENFORCEMENT ACTION: **NOT REPORTED**
ENFORCEMENT ACTION TYPE ORDER ISSUED: **NOT REPORTED**
ENFORCEMENT ACTION DATE: **NOT REPORTED**
ENFORCEMENT ACTION STATUS: **NOT REPORTED**
PENALTY AMOUNT ASSESSED: **NOT REPORTED**
PENALTY ASSESSED BY JUDICIAL DECREE: **NOT REPORTED**

Back to Report Summary

National Pollutant Discharge Elimination System Facilities (NPDES)

MAP ID# 3 **Distance from Property: 0.01 mi. W**

FACILITY INFORMATION

FACILITY ID: **FLR10K413**
FACILITY NAME: **PARSONS POINTE**
ADDRESS: **SOUTHEAST CORNER OF U.S. HIGHWAY 92 AND PARSONS AVENUE**
SEFFNER , FL 33584
COUNTY: **HILLSBOROUGH**
FACILITY TYPE: **CONSTRUCTION STORMWATER GP**
STATUS: **ACTIVE**
OWNERSHIP: **PRIVATE**
COMPANY NAME: **PARSONS POINTE HOMEOWNERS ASSOCIATION, INC.**
RELATED PARTY NAME: **JOHN GREER, PRESIDENT**
RELATED PARTY ADDRESS: **1502 W FLETCHER AVE STE 113**
TAMPA FL 33612-3308
RELATED PARTY PHONE: **813-962-8173**
RELATED PARTY EMAIL: **NOT REPORTED**
PERMIT TYPE: **GENERIC PERMIT**
DATE OF ISSUE: **06/16/02**
DATE OF EXPIRATION: **06/15/07**
NATURE OF BUSINESS: **N/A**
TREATMENT: **N/A**
CAPACITY: **N/A**
DOMESTIC WASTEWATER FACILITY CLASS: **N/A**
OFFICE: **TALLAHASSEE NPDES STORMWATER**

Back to Report Summary

Facility Registry System (FRSFL)

MAP ID# 4 **Distance from Property: 0.01 mi. W**

FACILITY INFORMATION

REGISTRY ID: **110009110194**

NAME: **HARWELL ESTATES**

LOCATION ADDRESS: **US 92 & BETHLEHEM ROAD**
PLANT CITY, FL 33566

COUNTY: **HILLSBOROUGH**

EPA REGION: **04**

FEDERAL FACILITY: **NOT REPORTED**

TRIBAL LAND: **NOT REPORTED**

ALTERNATIVE NAME/S:

HARWELL ESTATES

HARWELL ESTATES

PROGRAM/S LISTED FOR THIS FACILITY

FDM - *DEFINITION NOT PROVIDED BY REPORTING AGENCY

NPDES - NATIONAL POLLUTANT DISCHARGE ELIMINATION SYSTEM

STANDARD INDUSTRIAL CLASSIFICATION/S (SIC)

NO SIC DATA REPORTED

NORTH AMERICAN INDUSTRY CLASSIFICATION/S (NAICS)

NO NAICS DATA REPORTED

Back to Report Summary

Integrated Compliance Information System National Pollutant Discharge Elimination System (ICISNPDES)

MAP ID# 4 **Distance from Property: 0.01 mi. W**

FACILITY INFORMATION

NPDES ID: **FLR10J576INPDES** FACILITY #: **110009110194**
NAME: **HARWELL ESTATES**
PHYSICAL ADDRESS: **US 92 & BETHLEHEM ROAD**
PLANT CITY FL 33566
COUNTY: **HILLSBOROUGH**
FACILITY TYPE: **PRIVATELY OWNED FACILITY**
IMPAIRED WATERS: **NOT REPORTED**

STANDARD INDUSTRIAL CLASSIFICATION

- NOT REPORTED -

PERMITS

FACILITY TYPE INDICATOR: **NON-POTABLE WATER**
PERMIT TYPE: **GENERAL PERMIT COVERED FACILITY**
MAJOR MINOR FACILITY: **MINOR**
PERMIT STATUS: **TERMINATED**
WATER BODY: **NOT REPORTED**
PERMIT NAME: **HARWELL ESTATES**
AGENCY TYPE: **STATE**
ORIGINAL ISSUE DATE: **03/15/2002**
ISSUE DATE: **03/15/2002**
ISSUING AGENCY: **NOT REPORTED**
EFFECTIVE DATE: **03/15/2002**
EXPIRATION DATE: **03/14/2007**
RETIREMENT DATE: **NOT REPORTED**
TERMINATION DATE: **04/06/2012**
PERMIT COMPLIANCE STATUS: **YES**
PERMIT SUBJECT TO DMR RUN: **YES**
REPORTABLE NONCOMPLIANCE TRACKING IS ON: **YES**

INSPECTIONS

- NO INSPECTIONS REPORTED -

HISTORIC COMPLIANCE

HISTORIC NON-COMPLIANCE QUARTER (YYYYQ): **20123**
HISTORIC NON-COMPLIANCE: **UNDETERMINED QNCR STATUS - INSUFFICIENT DATA, OR PERMITEE IS A MINOR DISCHARGER NOT SUBJECT TO MANDATORY REPORTING**
NUMBER OF E90 VIOLATIONS: **0**
NUMBER OF COMPLIANCE SCHEDULE VIOLATIONS: **0**
NUMBER OF SINGLE EVENT VIOLATIONS: **0**
NUMBER OF PERMIT SCHEDULE VIOLATIONS: **0**

SINGLE EVENT VIOLATIONS

- NO SINGLE EVENT VIOLATIONS REPORTED -

FORMAL ENFORCEMENT ACTIONS

- NO FORMAL ENFORCEMENT ACTIONS REPORTED -

EFFLUENT VIOLATIONS

- NOT REPORTED -

EFFLUENT VIOLATIONS contd..

- NOT REPORTED -

EFFLUENT VIOLATIONS contd..

- NOT REPORTED -

Back to Report Summary

National Pollutant Discharge Elimination System (NPDESR04)

MAP ID# 4 **Distance from Property: 0.01 mi. W**

FACILITY INFORMATION

NPDES ID#: **FLR10J576**

NAME: **HARWELL ESTATES**

PHYSICAL ADDRESS: **US 92 & BETHLEHEM ROAD**
FL 33566

PERMITTYPE / ISSUE DATE: **STORM WATER GENERAL / NOT REPORTED**

FACILITY TYPE: **OTHER**

STANDARD INDUSTRIAL CLASSIFICATION: **NOT REPORTED**

RECEIVING WATER: **NOT REPORTED**

Back to Report Summary

National Pollutant Discharge Elimination System Facilities (NPDES)

MAP ID# 4 **Distance from Property: 0.01 mi. W**

FACILITY INFORMATION

FACILITY ID: **FLR10J576**
FACILITY NAME: **HARWELL ESTATES**
ADDRESS: **US 92 & BETHLEHEM ROAD**
PLANT CITY , FL 33563
COUNTY: **HILLSBOROUGH**
FACILITY TYPE: **CONSTRUCTION STORMWATER GP**
STATUS: **ACTIVE**
OWNERSHIP: **PRIVATE**
COMPANY NAME: **MARTIN BEZDEK**
RELATED PARTY NAME: **CARLOS A SOLIS, PMTE**
RELATED PARTY ADDRESS: **PO BOX 230333**
TAMPA FL 33679
RELATED PARTY PHONE: **813-689-1686**
RELATED PARTY EMAIL: **NOT REPORTED**
PERMIT TYPE: **GENERIC PERMIT**
DATE OF ISSUE: **03/15/02**
DATE OF EXPIRATION: **03/14/07**
NATURE OF BUSINESS: **N/A**
TREATMENT: **N/A**
CAPACITY: **N/A**
DOMESTIC WASTEWATER FACILITY CLASS: **N/A**
OFFICE: **TALLAHASSEE NPDES STORMWATER**

Back to Report Summary

Facility Registry System (FRSFL)

MAP ID# 5 **Distance from Property: 0.01 mi. W**

FACILITY INFORMATION

REGISTRY ID: **110037315544**

NAME: **DRISCOLL S AGRICULTURAL STORAGE**

LOCATION ADDRESS: **US HWY-92 E & MCINTOSH RD**
DOVER, FL 33527

COUNTY: **HILLSBOROUGH**

EPA REGION: **04**

FEDERAL FACILITY: **NOT REPORTED**

TRIBAL LAND: **NOT REPORTED**

ALTERNATIVE NAME/S:

DRISCOLL S AGRICULTURAL STORAGE

DRISCOLL'S AGRICULTURAL STORAG

PROGRAM/S LISTED FOR THIS FACILITY

FDM - *DEFINITION NOT PROVIDED BY REPORTING AGENCY

NPDES - NATIONAL POLLUTANT DISCHARGE ELIMINATION SYSTEM

STANDARD INDUSTRIAL CLASSIFICATION/S (SIC)

NO SIC DATA REPORTED

NORTH AMERICAN INDUSTRY CLASSIFICATION/S (NAICS)

NO NAICS DATA REPORTED

Back to Report Summary

MAP ID# 5 **Distance from Property: 0.01 mi. W**

FACILITY INFORMATION

NPDES ID: **FLR10HJ08INPDES** FACILITY #: **110037315544**
NAME: **DRISCOLL'S AGRICULTURAL STORAG**
PHYSICAL ADDRESS: **US HWY-92 E & MCINTOSH RD**
DOVER FL 33527
COUNTY: **HILLSBOROUGH**
FACILITY TYPE: **PRIVATELY OWNED FACILITY**
IMPAIRED WATERS: **NOT REPORTED**

STANDARD INDUSTRIAL CLASSIFICATION

- NOT REPORTED -

PERMITS

FACILITY TYPE INDICATOR: **NON-POTABLE WATER**
PERMIT TYPE: **GENERAL PERMIT COVERED FACILITY**
MAJOR MINOR FACILITY: **MINOR**
PERMIT STATUS: **TERMINATED**
WATER BODY: **NOT REPORTED**
PERMIT NAME: **DRISCOLL'S AGRICULTURAL STORAG**
AGENCY TYPE: **STATE**
ORIGINAL ISSUE DATE: **08/08/2008**
ISSUE DATE: **08/08/2008**
ISSUING AGENCY: **NOT REPORTED**
EFFECTIVE DATE: **08/08/2008**
EXPIRATION DATE: **08/07/2013**
RETIREMENT DATE: **NOT REPORTED**
TERMINATION DATE: **09/12/2013**
PERMIT COMPLIANCE STATUS: **YES**
PERMIT SUBJECT TO DMR RUN: **YES**
REPORTABLE NONCOMPLIANCE TRACKING IS ON: **YES**

INSPECTIONS

- NO INSPECTIONS REPORTED -

HISTORIC COMPLIANCE

HISTORIC NON-COMPLIANCE QUARTER (YYYYQ): **20134**
HISTORIC NON-COMPLIANCE: **UNDETERMINED QNCR STATUS - INSUFFICIENT DATA, OR PERMITEE IS A MINOR DISCHARGER NOT SUBJECT TO MANDATORY REPORTING**
NUMBER OF E90 VIOLATIONS: **0**
NUMBER OF COMPLIANCE SCHEDULE VIOLATIONS: **0**
NUMBER OF SINGLE EVENT VIOLATIONS: **0**
NUMBER OF PERMIT SCHEDULE VIOLATIONS: **0**

HISTORIC NON-COMPLIANCE QUARTER (YYYYQ): **20141**
HISTORIC NON-COMPLIANCE: **UNDETERMINED QNCR STATUS - INSUFFICIENT DATA, OR PERMITEE IS A MINOR DISCHARGER NOT SUBJECT TO MANDATORY REPORTING**
NUMBER OF E90 VIOLATIONS: **0**

NUMBER OF COMPLIANCE SCHEDULE VIOLATIONS: **0**

NUMBER OF SINGLE EVENT VIOLATIONS: **0**

NUMBER OF PERMIT SCHEDULE VIOLATIONS: **0**

SINGLE EVENT VIOLATIONS

- NO SINGLE EVENT VIOLATIONS REPORTED -

FORMAL ENFORCEMENT ACTIONS

- NO FORMAL ENFORCEMENT ACTIONS REPORTED -

EFFLUENT VIOLATIONS

- NOT REPORTED -

EFFLUENT VIOLATIONS contd..

- NOT REPORTED -

EFFLUENT VIOLATIONS contd..

- NOT REPORTED -

Back to Report Summary

National Pollutant Discharge Elimination System Facilities (NPDES)

MAP ID# 5 **Distance from Property: 0.01 mi. W**

FACILITY INFORMATION

FACILITY ID: **FLR10HJ08**
FACILITY NAME: **DRISCOLL'S AGRICULTURAL STORAGE**
ADDRESS: **US HWY-92 E & MCINTOSH RD**
DOVER , FL 33584
COUNTY: **HILLSBOROUGH**
FACILITY TYPE: **CONSTRUCTION STORMWATER GP**
STATUS: **ACTIVE**
OWNERSHIP: **PRIVATE**
COMPANY NAME: **DRISCOLL STRAWBERRY ASSOCIATES INC**
RELATED PARTY NAME: **MILES REITER, CEOP**
RELATED PARTY ADDRESS: **12880 US HWY-92 E**
DOVER FL 33527
RELATED PARTY PHONE: **813-659-2551**
RELATED PARTY EMAIL: **NOT REPORTED**
PERMIT TYPE: **GENERIC PERMIT**
DATE OF ISSUE: **08/08/08**
DATE OF EXPIRATION: **08/07/13**
NATURE OF BUSINESS: **NOT REPORTED**
TREATMENT: **NOT REPORTED**
CAPACITY: **NOT REPORTED**
DOMESTIC WASTEWATER FACILITY CLASS: **NOT REPORTED**
OFFICE: **TALLAHASSEE NPDES STORMWATER**

Back to Report Summary

Facility Registry System (FRSFL)

MAP ID# 6 **Distance from Property: 0.01 mi. SW**

FACILITY INFORMATION

REGISTRY ID: **110060363529**

NAME: **INDEPENDENCE ACADEMY**

LOCATION ADDRESS: **19202 US HWY 92 E**
DOVER, FL 33527

COUNTY: **NOT REPORTED**

EPA REGION: **04**

FEDERAL FACILITY: **NOT REPORTED**

TRIBAL LAND: **NOT REPORTED**

ALTERNATIVE NAME/S:
NO ALTERNATIVE NAME(S) LISTED FOR THIS FACILITY

PROGRAM/S LISTED FOR THIS FACILITY
NPDES - NATIONAL POLLUTANT DISCHARGE ELIMINATION SYSTEM

STANDARD INDUSTRIAL CLASSIFICATION/S (SIC)
NO SIC DATA REPORTED

NORTH AMERICAN INDUSTRY CLASSIFICATION/S (NAICS)
NO NAICS DATA REPORTED

Back to Report Summary

Integrated Compliance Information System National Pollutant Discharge Elimination System (ICISNPDES)

MAP ID# 6 **Distance from Property: 0.01 mi. SW**

FACILITY INFORMATION

NPDES ID: **FLR10NX53INPDES** FACILITY #: **110060363529**
NAME: **INDEPENDENCE ACADEMY**
PHYSICAL ADDRESS: **19202 US HWY 92 E**
DOVER FL 33527
COUNTY: **NOT REPORTED**
FACILITY TYPE: **NOT REPORTED**
IMPAIRED WATERS: **NOT REPORTED**

STANDARD INDUSTRIAL CLASSIFICATION

- NOT REPORTED -

PERMITS

FACILITY TYPE INDICATOR: **NON-POTABLE WATER**
PERMIT TYPE: **GENERAL PERMIT COVERED FACILITY**
MAJOR MINOR FACILITY: **MINOR**
PERMIT STATUS: **EFFECTIVE**
WATER BODY: **NOT REPORTED**
PERMIT NAME: **CHARTER HC MCINTOSH, LLC**
AGENCY TYPE: **STATE**
ORIGINAL ISSUE DATE: **04/10/2014**
ISSUE DATE: **04/10/2014**
ISSUING AGENCY: **FLORIDA DEPARTMENT OF ENVIRONMENTAL PROTECTION**
EFFECTIVE DATE: **04/10/2014**
EXPIRATION DATE: **04/09/2019**
RETIREMENT DATE: **NOT REPORTED**
TERMINATION DATE: **NOT REPORTED**
PERMIT COMPLIANCE STATUS: **YES**
PERMIT SUBJECT TO DMR RUN: **YES**
REPORTABLE NONCOMPLIANCE TRACKING IS ON: **YES**

INSPECTIONS

- NO INSPECTIONS REPORTED -

HISTORIC COMPLIANCE

- NO HISTORIC COMPLIANCE REPORTED -

SINGLE EVENT VIOLATIONS

- NO SINGLE EVENT VIOLATIONS REPORTED -

FORMAL ENFORCEMENT ACTIONS

- NO FORMAL ENFORCEMENT ACTIONS REPORTED -

EFFLUENT VIOLATIONS

- NOT REPORTED -

EFFLUENT VIOLATIONS contd..

- NOT REPORTED -

EFFLUENT VIOLATIONS contd..

- NOT REPORTED -

Back to Report Summary

National Pollutant Discharge Elimination System Facilities (NPDES)

MAP ID# 6 **Distance from Property: 0.01 mi. SW**

FACILITY INFORMATION

FACILITY ID: **FLR10NX53**
FACILITY NAME: **INDEPENDENCE ACADEMY**
ADDRESS: **19202 US HWY 92 E**
DOVER , FL
COUNTY: **HILLSBOROUGH**
FACILITY TYPE: **CONSTRUCTION STORMWATER GP**
STATUS: **ACTIVE**
OWNERSHIP: **UNKNOWN**
COMPANY NAME: **CHARTER HC MCINTOSH, LLC**
RELATED PARTY NAME: **GUSTAVO BOGOMOLNI, PMTE**
RELATED PARTY ADDRESS: **1915 HARRISON ST**
HOLLYWOOD FL 33020-5017
RELATED PARTY PHONE: **954-929-5229**
RELATED PARTY EMAIL: **GBOGOMOLNI@MG3DEVELOPER.COM**
PERMIT TYPE: **GENERIC PERMIT**
DATE OF ISSUE: **04/10/14**
DATE OF EXPIRATION: **04/09/19**
NATURE OF BUSINESS: **NOT REPORTED**
TREATMENT: **NOT REPORTED**
CAPACITY: **NOT REPORTED**
DOMESTIC WASTEWATER FACILITY CLASS: **NOT REPORTED**
OFFICE: **TALLAHASSEE NPDES STORMWATER**

Back to Report Summary

MAP ID# 7 **Distance from Property: 0.01 mi. W**

INCIDENT INFORMATION

GSID#: **1033761**

NRC ID#: **1033761**

INCIDENT LOCATION: **LAKELAND**

INCIDENT ADDRESS: **COUNTY LINE ROAD @ US 92**
LAKELAND, FL 33811

INCIDENT COUNTY: **POLK**

INCIDENT DETAILS

INCIDENT DATE: **12/19/2012 5:56:00 PM**

INCIDENT CAUSE: **OTHER**

INCIDENT TYPE: **RAILROAD NON-RELEASE**

INCIDENT OCCURED/DISCOVERED: **OCCURRED**

INCIDENT DESCRIPTION: **[WEB REPORT] AMTRAK TRAIN P09219 COLLIDED WITH A SEMI TRUCK AT MP A 857.0 ON THE LAKELAND SUBDIVISION. FLORIDA HIGHWAY PATROL ADVISED NO INJURIES TO VEHICLE DRIVER. CHIEF TRAIN DISPATCHER ADVISED NO INJURIES REPORTED BY THE CREW OR PASSENGERS.**

RESPONSIBLE PARTY

RESPONSIBLE COMPANY: **CSX TRANSPORTATION**

ADDRESS: **ADDRESS NOT REPORTED**
JACKSONVILLE FL 32202

RESPONSIBLE COMPANY ORGANIZATION TYPE: **PRIVATE ENTERPRISE**

MATERIALS INVOLVED

- NO MATERIALS INVOLVED -

OTHER MATERIALS INVOLVED

- NO OTHER MATERIALS INVOLVED -

REMEDIAL ACTION

REMEDIAL ACTION: **FLORIDA HIGHWAY PATROL IS ON SCENE CONDUCTING INVESTIGATION**

Back to Report Summary

MAP ID# 7 **Distance from Property: 0.01 mi. W**

FACILITY INFORMATION

REGISTRY ID: **110015730501**

NAME: **COUNTY LINE RD. PHASE 2**

LOCATION ADDRESS: **COUNTY LINE RD. & US 92**
LAKELAND, FL 33815

COUNTY: **POLK**

EPA REGION: **04**

FEDERAL FACILITY: **NOT REPORTED**

TRIBAL LAND: **NOT REPORTED**

ALTERNATIVE NAME/S:

COUNTY LINE RD. PHASE II

COUNTY LINE RD. PHASE 2

COUNTY LINE RD. PHASE II

PROGRAM/S LISTED FOR THIS FACILITY

FDM - *DEFINITION NOT PROVIDED BY REPORTING AGENCY

NPDES - NATIONAL POLLUTANT DISCHARGE ELIMINATION SYSTEM

STANDARD INDUSTRIAL CLASSIFICATION/S (SIC)

NO SIC DATA REPORTED

NORTH AMERICAN INDUSTRY CLASSIFICATION/S (NAICS)

NO NAICS DATA REPORTED

Back to Report Summary

Facility Registry System (FRSFL)

MAP ID# 7 **Distance from Property: 0.01 mi. W**

FACILITY INFORMATION

REGISTRY ID: **110040766196**

NAME: **SR-600 - US-92**

LOCATION ADDRESS: **NO STREET REPORTED**
LAKELAND, FL 33815

COUNTY: **POLK**

EPA REGION: **04**

FEDERAL FACILITY: **NOT REPORTED**

TRIBAL LAND: **NOT REPORTED**

ALTERNATIVE NAME/S:

SR-600 - US-92

PROGRAM/S LISTED FOR THIS FACILITY

NPDES - NATIONAL POLLUTANT DISCHARGE ELIMINATION SYSTEM

STANDARD INDUSTRIAL CLASSIFICATION/S (SIC)

NO SIC DATA REPORTED

NORTH AMERICAN INDUSTRY CLASSIFICATION/S (NAICS)

NO NAICS DATA REPORTED

Back to Report Summary

Integrated Compliance Information System National Pollutant Discharge Elimination System (ICISNPDES)

MAP ID# 7 **Distance from Property: 0.01 mi. W**

FACILITY INFORMATION

NPDES ID: **FLR10JF56INPDES** FACILITY #: **110040766196**
NAME: **SR-600 - US-92**
PHYSICAL ADDRESS: **UNKNOWN**
LAKELAND FL 33815
COUNTY: **POLK**
FACILITY TYPE: **STATE GOVERNMENT**
IMPAIRED WATERS: **NOT REPORTED**

STANDARD INDUSTRIAL CLASSIFICATION

- NOT REPORTED -

PERMITS

FACILITY TYPE INDICATOR: **NON-POTABLE WATER**
PERMIT TYPE: **GENERAL PERMIT COVERED FACILITY**
MAJOR MINOR FACILITY: **MINOR**
PERMIT STATUS: **TERMINATED**
WATER BODY: **NOT REPORTED**
PERMIT NAME: **SR-600 - US-92**
AGENCY TYPE: **STATE**
ORIGINAL ISSUE DATE: **03/12/2010**
ISSUE DATE: **03/12/2010**
ISSUING AGENCY: **NOT REPORTED**
EFFECTIVE DATE: **03/12/2010**
EXPIRATION DATE: **03/11/2015**
RETIREMENT DATE: **NOT REPORTED**
TERMINATION DATE: **07/28/2010**
PERMIT COMPLIANCE STATUS: **YES**
PERMIT SUBJECT TO DMR RUN: **YES**
REPORTABLE NONCOMPLIANCE TRACKING IS ON: **YES**

INSPECTIONS

- NO INSPECTIONS REPORTED -

HISTORIC COMPLIANCE

- NO HISTORIC COMPLIANCE REPORTED -

SINGLE EVENT VIOLATIONS

- NO SINGLE EVENT VIOLATIONS REPORTED -

FORMAL ENFORCEMENT ACTIONS

- NO FORMAL ENFORCEMENT ACTIONS REPORTED -

EFFLUENT VIOLATIONS

- NOT REPORTED -

EFFLUENT VIOLATIONS contd..

- NOT REPORTED -

EFFLUENT VIOLATIONS contd..

- NOT REPORTED -

Back to Report Summary

Integrated Compliance Information System National Pollutant Discharge Elimination System (ICISNPDES)

MAP ID# 7 **Distance from Property: 0.01 mi. W**

FACILITY INFORMATION

NPDES ID: **FLR10M584INPDES** FACILITY #: **110015730501**
NAME: **COUNTY LINE RD. PHASE II**
PHYSICAL ADDRESS: **COUNTY LINE RD. & US 92**
LAKELAND FL
COUNTY: **POLK**
FACILITY TYPE: **PRIVATELY OWNED FACILITY**
IMPAIRED WATERS: **NOT REPORTED**

STANDARD INDUSTRIAL CLASSIFICATION

- NOT REPORTED -

PERMITS

FACILITY TYPE INDICATOR: **NON-POTABLE WATER**
PERMIT TYPE: **GENERAL PERMIT COVERED FACILITY**
MAJOR MINOR FACILITY: **MINOR**
PERMIT STATUS: **TERMINATED**
WATER BODY: **NOT REPORTED**
PERMIT NAME: **COUNTY LINE RD. PHASE II**
AGENCY TYPE: **STATE**
ORIGINAL ISSUE DATE: **08/14/2003**
ISSUE DATE: **08/14/2003**
ISSUING AGENCY: **NOT REPORTED**
EFFECTIVE DATE: **08/14/2003**
EXPIRATION DATE: **08/13/2008**
RETIREMENT DATE: **NOT REPORTED**
TERMINATION DATE: **04/16/2012**
PERMIT COMPLIANCE STATUS: **YES**
PERMIT SUBJECT TO DMR RUN: **YES**
REPORTABLE NONCOMPLIANCE TRACKING IS ON: **YES**

INSPECTIONS

- NO INSPECTIONS REPORTED -

HISTORIC COMPLIANCE

HISTORIC NON-COMPLIANCE QUARTER (YYYYQ): **20123**
HISTORIC NON-COMPLIANCE: **UNDETERMINED QNCR STATUS - INSUFFICIENT DATA, OR PERMITEE IS A MINOR DISCHARGER NOT SUBJECT TO MANDATORY REPORTING**
NUMBER OF E90 VIOLATIONS: **0**
NUMBER OF COMPLIANCE SCHEDULE VIOLATIONS: **0**
NUMBER OF SINGLE EVENT VIOLATIONS: **0**
NUMBER OF PERMIT SCHEDULE VIOLATIONS: **0**

SINGLE EVENT VIOLATIONS

- NO SINGLE EVENT VIOLATIONS REPORTED -

FORMAL ENFORCEMENT ACTIONS

- NO FORMAL ENFORCEMENT ACTIONS REPORTED -

EFFLUENT VIOLATIONS

- NOT REPORTED -

EFFLUENT VIOLATIONS contd..

- NOT REPORTED -

EFFLUENT VIOLATIONS contd..

- NOT REPORTED -

Back to Report Summary

Permit Compliance System (PCSR04)

MAP ID# 7 **Distance from Property: 0.01 mi. W**

FACILITY INFORMATION

PERMIT #: **FLR10M584**
NAME: **COUNTY LINE RD. PHASE II**
PHYSICAL ADDRESS: **COUNTY LINE RD. & US 92**
NOT REPORTED, FL NOT REPORT
FACILITY TYPE: **OTHER**
PERMIT TYPE: **STORM WATER GENERAL**
PERMIT EXPIRED: **08/13/2008**
RECEIVING WATERS: **NOT REPORTED**
STANDARD INDUSTRIAL CODE: **NOT REPORTED**

INSPECTIONS

INSPECTION DATE:	INSPECTION CODE:	INSPECTION TYPE:
NOT REPORT	**NOT REPORTED**	**NOT REPORTED**

HISTORIC COMPLIANCE

HISTORIC LAST REPORTED NON-COMPLIANCE:	HISTORIC NON-COMPLIANCE QUARTER (YYYYQ):
NOT REPORTED	**20091**
NOT REPORTED	**20092**
NOT REPORTED	**20093**
NOT REPORTED	**20094**
NOT REPORTED	**20101**

EFFLUENT VIOLATIONS

MONITORING DATE: **NOT REPORTED**
EFFLUENT VIOLATION: **NOT REPORTED**
QNCR MEASUREMENT/VIOLATION DETECTION: **NOT REPORTED**
QNCR MEASUREMENT/VIOLATION DATE: **NOT REPORTED**
QNCR RESOLUTION DATE: **NOT REPORTED**
PARAMETER DESCRIPTION: **NOT REPORTED**

SINGLE EVENT VIOLATIONS

SINGLE EVENT VIOLATION: **NOT REPORTED**
SINGLE EVENT DATE: **NOT REPORTED**
RNC DETECTION CODE: **NOT REPORTED**
RNC DETECTION DATE: **NOT REPORTED**
RNC RESOLUTION CODE: **NOT REPORTED**
RNC RESOLUTION DATE: **NOT REPORTED**

COMPLIANCE SCHEDULE VIOLATIONS

VIOLATION CODE: **NOT REPORTED**
VIOLATION DATE (YEAR/MONTH): **NOT REPORTED**
DATE OF RNC (YEAR/MONTH): **NOT REPORTED**
RESOLUTION OF RNC: **NOT REPORTED**
RESOLUTION DATE (YEAR/MONTH): **NOT REPORTED**
QNCR COMPLIANCE SCHEDULE VIOLATION: **NOT REPORTED**

ENFORCEMENT ACTIONS AND PENALTIES

ENFORCEMENT ACTION FILE NUMBER: **NOT REPORTED**

ENFORCEMENT ACTION: **NOT REPORTED**
ENFORCEMENT ACTION TYPE ORDER ISSUED: **NOT REPORTED**
ENFORCEMENT ACTION DATE: **NOT REPORTED**
ENFORCEMENT ACTION STATUS: **NOT REPORTED**
PENALTY AMOUNT ASSESSED: **NOT REPORTED**
PENALTY ASSESSED BY JUDICIAL DECREE: **NOT REPORTED**

Back to Report Summary

National Pollutant Discharge Elimination System Facilities (NPDES)

MAP ID# 7 **Distance from Property: 0.01 mi. W**

FACILITY INFORMATION

FACILITY ID: **FLR10M584**
FACILITY NAME: **COUNTY LINE RD. PHASE II**
ADDRESS: **COUNTY LINE RD. & US 92**
LAKELAND , FL 33566
COUNTY: **POLK**
FACILITY TYPE: **CONSTRUCTION STORMWATER GP**
STATUS: **ACTIVE**
OWNERSHIP: **PRIVATE**
COMPANY NAME: **THE LANE CONSTRUCTION CORPORATION**
RELATED PARTY NAME: **CLYATT CHARLIE, PMTE**
RELATED PARTY ADDRESS: **3995 STATE ROAD 60 E**
MULBERRY FL 33860-7957
RELATED PARTY PHONE: **863-425-8000**
RELATED PARTY EMAIL: **NOT REPORTED**
PERMIT TYPE: **GENERIC PERMIT**
DATE OF ISSUE: **08/14/03**
DATE OF EXPIRATION: **08/13/08**
NATURE OF BUSINESS: **N/A**
TREATMENT: **N/A**
CAPACITY: **N/A**
DOMESTIC WASTEWATER FACILITY CLASS: **N/A**
OFFICE: **TALLAHASSEE NPDES STORMWATER**

Back to Report Summary

Spills Listing (SPILLS)

MAP ID# 8 **Distance from Property: 0.01 mi. W**

INCIDENT INFORMATION

INCIDENT ID: **46743SP**

INCIDENT LOCATION:

,

COUNTY:

INCIDENT DETAILS

- NO INVESTIGATION INFORMATION REPORTED

Back to Report Summary

MAP ID# 9 **Distance from Property: 0.01 mi. W**

INCIDENT INFORMATION

FACILITY ID: **96493**

FACILITY NAME: **STEVES USED TIRES**

ADDRESS: **1107 HWY 92 W**
SEFFNER , FL 33584

COUNTY: **HILLSBOROUGH**

RESPONSIBLE PARTY

RESPONSIBLE NAME: **NOT REPORTED**

ADDRESS: **STREET NOT REPORTED**

PHONE: **NOT REPORTED**

SUPERVISOR INFORMATION

SUPERVISOR NAME: **NOT REPORTED**

ADDRESS: **STREET NOT REPORTED**

PHONE: **NOT REPORTED**

OWNER INFORMATION

OWNER NAME: **NOT REPORTED**

ADDRESS: **STREET NOT REPORTED**

PHONE: **NOT REPORTED**

FACILITY STATUS:	CLASS:	CLASS STATUS:
NOT REPORTED	**WASTE TIRE COLLECTOR**	**INACTIVE (I)**

Back to Report Summary

MAP ID# 10 **Distance from Property: 0.01 mi. W**

FACILITY INFORMATION

FACILITY ID: **8736580**

FACILITY NAME: **GRIFFINS FARM**

ADDRESS: **US 92 & GALLAGHER RD**
DOVER , FL 33527

COUNTY: **HILLSBOROUGH**

TYPE: **M-AGRICULTURAL**

STATUS: **OPEN**

CONTACT: **OSBURN GRIFFIN**

PHONE: **(813) 659-1938**

TANK INFORMATION

(NOTE: CONSTRUCTION. PIPING, AND MONITORING INFO NOT SHOWN FOR CLOSED TANKS)

TANK #:	SIZE:	CONTENT:	INSTALLED:	PLACEMENT:	STATUS/DATE:
1	**550**	**GASOHOL**	**NOT REPORTED**	**UNDERGROUND**	**OUT OF SERVICE/NR**
2	**550**	**VEHICULAR DIESEL**	**NOT REPORTED**	**UNDERGROUND**	**OUT OF SERVICE/NR**

TANK CONSTRUCTION INFORMATION

- NO CONSTRUCTION INFORMATION REPORTED

TANK PIPING INFORMATION

- NO PIPING INFORMATION REPORTED

TANK MONITORING INFORMATION

- NO MONITORING INFORMATION REPORTED

OWNER INFORMATION

OWNER NAME: **GRIFFIN, OSBURN**

OWNER ADDRESS: **RR 2 BOX 440**
DOVER FL 33527

REGULATED MINERAL ACID TANKS INFORMATION

- NO MINERAL ACID TANKS INFORMATION REPORTED

DISCHARGE INFORMATION

- NO DISCHARGE INFORMATION REPORTED

Back to Report Summary

Aerometric Information Retrieval System / Air Facility Subsystem (AIRSAFS)

MAP ID# 10 **Distance from Property: 0.01 mi. W**

SITE INFORMATION

UNIQUE ID: **974866**
PLANT ID: **974866**
NAME: **RALPH'S AUTOMOTIVE**
ADDRESS: **HWY 92 & GALLAGHER RD.**
DOVER, FL 33527
CLASSIFICATION: **POTENTIAL UNCONTROLLED EMISSIONS <100 TONS/YEAR**
OPERATION STATUS: **OPERATING**
STATE COMPLIANCE STATUS: **IN COMPLIANCE WITH PROCEDURAL REQUIREMENTS**
FACILITY TYPE: **PRIVATELY OWNED/OPERATED**
CURRENT HIGH PRIORITY VIOLATOR: **NOT REPORTED**
SIC DESCRIPTION: **NONCLASSIFIABLE ESTABLISHMENTS.**

ENFORCEMENT ACTIONS

DATE ACHIEVED: **02/18/1999**
DATE RECORDED: **04/29/1999**
NATIONAL ACTION TYPE: **EPA INSPECTION - LEVEL 2 OR GREATER**
ALL AIR PROGRAM: **CFC TRACKING**
RESULTS OF STACK TEST AND TITLE V: **NOT REPORTED**
POLLUTANT: **NOT REPORTED**
ALL POLLUTION IN VIOLATION: **NOT REPORTED**
TYPE OF VIOLATION(S): **NOT REPORTED**
PENALTY AMOUNT: **0**

AIR PROGRAM

AIR PROGRAM STATUS: **OPERATING**
EPA COMPLIANCE STATUS: **IN COMPLIANCE WITH PROCEDURAL REQUIREMENTS**
POLLUTANT COMPLIANCE STATUS: **IN COMPLIANCE WITH PROCEDURAL REQUIREMENTS**
POLLUTANT: **CHLOROFLUOROCARBONS**

HISTORICAL COMPLIANCE AIR PROGRAM LEVEL

AIR PROGRAM: **CFC TRACKING**
COMPLIANCE DATE (YYYQ): **1201**
HISTORICAL COMPLIANCE STATUS: **IN COMPLIANCE WITH PROCEDURAL REQUIREMENTS**

AIR PROGRAM: **CFC TRACKING**
COMPLIANCE DATE (YYYQ): **0801**
HISTORICAL COMPLIANCE STATUS: **UNKNOWN COMPLIANCE STATUS**

AIR PROGRAM: **CFC TRACKING**
COMPLIANCE DATE (YYYQ): **1101**
HISTORICAL COMPLIANCE STATUS: **IN COMPLIANCE WITH PROCEDURAL REQUIREMENTS**

AIR PROGRAM: **CFC TRACKING**
COMPLIANCE DATE (YYYQ): **0604**
HISTORICAL COMPLIANCE STATUS: **UNKNOWN COMPLIANCE STATUS**

AIR PROGRAM: **CFC TRACKING**
COMPLIANCE DATE (YYYQ): **0901**
HISTORICAL COMPLIANCE STATUS: **UNKNOWN COMPLIANCE STATUS**

AIR PROGRAM: **CFC TRACKING**
COMPLIANCE DATE (YYYQ): **1401**
HISTORICAL COMPLIANCE STATUS: **IN COMPLIANCE WITH PROCEDURAL REQUIREMENTS**

AIR PROGRAM: **CFC TRACKING**
COMPLIANCE DATE (YYYQ): **1203**
HISTORICAL COMPLIANCE STATUS: **IN COMPLIANCE WITH PROCEDURAL REQUIREMENTS**

AIR PROGRAM: **CFC TRACKING**
COMPLIANCE DATE (YYYQ): **1102**
HISTORICAL COMPLIANCE STATUS: **IN COMPLIANCE WITH PROCEDURAL REQUIREMENTS**

AIR PROGRAM: **CFC TRACKING**
COMPLIANCE DATE (YYYQ): **1204**
HISTORICAL COMPLIANCE STATUS: **IN COMPLIANCE WITH PROCEDURAL REQUIREMENTS**

AIR PROGRAM: **CFC TRACKING**
COMPLIANCE DATE (YYYQ): **0903**
HISTORICAL COMPLIANCE STATUS: **UNKNOWN COMPLIANCE STATUS**

AIR PROGRAM: **CFC TRACKING**
COMPLIANCE DATE (YYYQ): **0703**
HISTORICAL COMPLIANCE STATUS: **UNKNOWN COMPLIANCE STATUS**

AIR PROGRAM: **CFC TRACKING**
COMPLIANCE DATE (YYYQ): **1402**
HISTORICAL COMPLIANCE STATUS: **IN COMPLIANCE WITH PROCEDURAL REQUIREMENTS**

AIR PROGRAM: **CFC TRACKING**
COMPLIANCE DATE (YYYQ): **1303**
HISTORICAL COMPLIANCE STATUS: **IN COMPLIANCE WITH PROCEDURAL REQUIREMENTS**

AIR PROGRAM: **CFC TRACKING**
COMPLIANCE DATE (YYYQ): **1104**
HISTORICAL COMPLIANCE STATUS: **IN COMPLIANCE WITH PROCEDURAL REQUIREMENTS**

AIR PROGRAM: **CFC TRACKING**
COMPLIANCE DATE (YYYQ): **0803**

HISTORICAL COMPLIANCE STATUS: **UNKNOWN COMPLIANCE STATUS**

AIR PROGRAM: **CFC TRACKING**
COMPLIANCE DATE (YYYQ): **1004**
HISTORICAL COMPLIANCE STATUS: **IN COMPLIANCE WITH PROCEDURAL REQUIREMENTS**

AIR PROGRAM: **CFC TRACKING**
COMPLIANCE DATE (YYYQ): **1304**
HISTORICAL COMPLIANCE STATUS: **IN COMPLIANCE WITH PROCEDURAL REQUIREMENTS**

AIR PROGRAM: **CFC TRACKING**
COMPLIANCE DATE (YYYQ): **1202**
HISTORICAL COMPLIANCE STATUS: **IN COMPLIANCE WITH PROCEDURAL REQUIREMENTS**

AIR PROGRAM: **CFC TRACKING**
COMPLIANCE DATE (YYYQ): **1103**
HISTORICAL COMPLIANCE STATUS: **IN COMPLIANCE WITH PROCEDURAL REQUIREMENTS**

AIR PROGRAM: **CFC TRACKING**
COMPLIANCE DATE (YYYQ): **0802**
HISTORICAL COMPLIANCE STATUS: **UNKNOWN COMPLIANCE STATUS**

AIR PROGRAM: **CFC TRACKING**
COMPLIANCE DATE (YYYQ): **0804**
HISTORICAL COMPLIANCE STATUS: **UNKNOWN COMPLIANCE STATUS**

AIR PROGRAM: **CFC TRACKING**
COMPLIANCE DATE (YYYQ): **1302**
HISTORICAL COMPLIANCE STATUS: **IN COMPLIANCE WITH PROCEDURAL REQUIREMENTS**

AIR PROGRAM: **CFC TRACKING**
COMPLIANCE DATE (YYYQ): **1003**
HISTORICAL COMPLIANCE STATUS: **IN COMPLIANCE WITH PROCEDURAL REQUIREMENTS**

AIR PROGRAM: **CFC TRACKING**
COMPLIANCE DATE (YYYQ): **1301**
HISTORICAL COMPLIANCE STATUS: **IN COMPLIANCE WITH PROCEDURAL REQUIREMENTS**

AIR PROGRAM: **CFC TRACKING**
COMPLIANCE DATE (YYYQ): **1001**
HISTORICAL COMPLIANCE STATUS: **UNKNOWN COMPLIANCE STATUS**

AIR PROGRAM: **CFC TRACKING**
COMPLIANCE DATE (YYYQ): **1002**
HISTORICAL COMPLIANCE STATUS: **IN COMPLIANCE WITH PROCEDURAL REQUIREMENTS**

AIR PROGRAM: **CFC TRACKING**
COMPLIANCE DATE (YYYQ): **0701**
HISTORICAL COMPLIANCE STATUS: **UNKNOWN COMPLIANCE STATUS**

AIR PROGRAM: **CFC TRACKING**
COMPLIANCE DATE (YYYQ): **0704**
HISTORICAL COMPLIANCE STATUS: **UNKNOWN COMPLIANCE STATUS**

AIR PROGRAM: **CFC TRACKING**
COMPLIANCE DATE (YYYQ): **0702**
HISTORICAL COMPLIANCE STATUS: **UNKNOWN COMPLIANCE STATUS**

AIR PROGRAM: **CFC TRACKING**
COMPLIANCE DATE (YYYQ): **0902**
HISTORICAL COMPLIANCE STATUS: **UNKNOWN COMPLIANCE STATUS**

AIR PROGRAM: **CFC TRACKING**
COMPLIANCE DATE (YYYQ): **1403**
HISTORICAL COMPLIANCE STATUS: **IN COMPLIANCE WITH PROCEDURAL REQUIREMENTS**

AIR PROGRAM: **CFC TRACKING**
COMPLIANCE DATE (YYYQ): **0904**
HISTORICAL COMPLIANCE STATUS: **UNKNOWN COMPLIANCE STATUS**

Back to Report Summary

Facility Registry System (FRSFL)

MAP ID# 10 **Distance from Property: 0.01 mi. W**

FACILITY INFORMATION

REGISTRY ID: **110007244534**

NAME: **RALPH'S AUTOMOTIVE**

LOCATION ADDRESS: **HWY 92 & GALLAGHER RD.**
DOVER, FL 33527

COUNTY: **HILLSBOROUGH**

EPA REGION: **04**

FEDERAL FACILITY: **NOT REPORTED**

TRIBAL LAND: **NOT REPORTED**

ALTERNATIVE NAME/S:

RALPH'S AUTOMOTIVE

PROGRAM/S LISTED FOR THIS FACILITY

AIRS/AFS - AEROMETRIC INFORMATION RETRIEVAL SYSTEM / AIRS FACILITY SYSTEM

STANDARD INDUSTRIAL CLASSIFICATION/S (SIC)

9999 - NONCLASSIFIABLE ESTABLISHMENTS

NORTH AMERICAN INDUSTRY CLASSIFICATION/S (NAICS)

NO NAICS DATA REPORTED

Back to Report Summary

MAP ID# 10 **Distance from Property: 0.02 mi. S**

FACILITY INFORMATION

FACILITY ID: **8509021**
FACILITY NAME: **RALPHS AUTOMOTIVE SERVICE CTR**
ADDRESS: **13095 HWY 92 & GALLAGHER RD**
DOVER , FL 33527 HILLSBOROUGH COUNTY
STATUS: **CLOSED**
OPERATOR: **RALPH B.CRIBBS**
PHONE: **(913)659-1302**

RESPONSIBLE PARTY

NAME: **RALPHS AUTOMOTIVE SRVC CTR**
ADDRESS: **13095 HWY 92**
DOVER , FL 33527
CONTACT: **RALPH B CRIBBS**
PHONE: **(813)659-1302**

CONTAMINATED MEDIA INFORMATION

DISCHARGE DATE: **08/04/1992**
CLEANUP STATUS: **NREQ - CLEANUP NOT REQUIRED**
CLEANUP REQUIRED: **N - NO CLEANUP REQUIRED**
CLEANUP STATUS DATE: **05/29/2001**
CLEANUP WORK STATUS: **COMPLETED**
OTHER SOURCE: **NOT REPORTED**
INFORMATION SOURCE: **D - DISCHARGE NOTIFICATION**
SITE MANAGER: **MCKELVEY_M**
SITE MANAGER END DATE: **03/11/1999**
CONTAMINATED DRINKING WELLS: **0**
CONTAMINATED MONITORING WELLS: **NO**
CONTAMINATED SOIL: **YES**
CONTAMINATED SURFACE WATER: **YES**
CONTAMINATED GROUND WATER: **NO**
POLLUTANT: **B - UNLEADED GAS**
GALLONS DISCHARGED: **NOT REPORTED**
OTHER DESCRIPTION: **B - UNLEADED GAS**
SCORE: **NOT REPORTED**
SCORE EFFECTIVE DATE: **NOT REPORTED**
RANK: **NOT REPORTED**
TANK OFFICE: **PCLP29 - HILLSBOROUGH ENVIRONMENTAL PROTECTION COMMISSION**

DISCHARGE DATE: **08/04/1992**
CLEANUP STATUS: **NREQ - CLEANUP NOT REQUIRED**
CLEANUP REQUIRED: **N - NO CLEANUP REQUIRED**
CLEANUP STATUS DATE: **05/29/2001**
CLEANUP WORK STATUS: **COMPLETED**
OTHER SOURCE: **NOT REPORTED**
INFORMATION SOURCE: **D - DISCHARGE NOTIFICATION**
SITE MANAGER: **MCKELVEY_M**
SITE MANAGER END DATE: **03/11/1999**
CONTAMINATED DRINKING WELLS: **0**
CONTAMINATED MONITORING WELLS: **NO**
CONTAMINATED SOIL: **YES**
CONTAMINATED SURFACE WATER: **YES**
CONTAMINATED GROUND WATER: **NO**
POLLUTANT: **D - VEHICULAR DIESEL**
GALLONS DISCHARGED: **NOT REPORTED**
OTHER DESCRIPTION: **D - VEHICULAR DIESEL**
SCORE: **NOT REPORTED**
SCORE EFFECTIVE DATE: **NOT REPORTED**
RANK: **NOT REPORTED**
TANK OFFICE: **PCLP29 - HILLSBOROUGH ENVIRONMENTAL PROTECTION COMMISSION**

DISCHARGE DATE: **08/04/1992**
CLEANUP STATUS: **NREQ - CLEANUP NOT REQUIRED**
CLEANUP REQUIRED: **N - NO CLEANUP REQUIRED**
CLEANUP STATUS DATE: **05/29/2001**
CLEANUP WORK STATUS: **COMPLETED**
OTHER SOURCE: **NOT REPORTED**
INFORMATION SOURCE: **D - DISCHARGE NOTIFICATION**

SITE MANAGER: **MCKELVEY_M** SITE MANAGER END DATE: **03/11/1999**
CONTAMINATED DRINKING WELLS: **0** CONTAMINATED MONITORING WELLS: **NO**
CONTAMINATED SOIL: **YES** CONTAMINATED SURFACE WATER: **YES** CONTAMINATED GROUND WATER: **NO**
POLLUTANT: **K - KEROSENE** GALLONS DISCHARGED: **NOT REPORTED**
OTHER DESCRIPTION: **K - KEROSENE**
SCORE: **NOT REPORTED** SCORE EFFECTIVE DATE: **NOT REPORTED** RANK: **NOT REPORTED**
TANK OFFICE: **PCLP29 - HILLSBOROUGH ENVIRONMENTAL PROTECTION COMMISSION**

TASK INFORMATION

SOURCE REMOVAL (SR) TASK ID: **NOT REPORTED** SR COMPLETION DATE: **NOT REPORTED**
PSR CLEANUP RESPONSIBLE: **NOT REPORTED**
SR SOIL REMOVAL: **NR** SR FREE PRODUCT REMOVAL: **NR** SR SOIL TREATMENT: **NR**
SR SOIL TONNAGE REMOVED: **NR** SR OTHER TREATMENT: **NOT REPORTED**
SITE ASSESSMENT (SA) TASK ID: **NOT REPORTED** SA COMPLETION DATE: **NOT REPORTED**
SA CLEANUP RESPONSIBLE: **NOT REPORTED**
REMEDIATION ACTION PLAN (RAP) TASK ID: **NOT REPORTED** RAP COMPLETION DATE: **NOT REPORTED**
RAP CLEANUP RESPONSIBLE: **NOT REPORTED**
REMEDIATION ACTION (RA) TASK ID: **NOT REPORTED**
RA CLEANUP RESPONSIBLE: **NOT REPORTED**
SITE REHABILITATION COMPLETION (SRC) ACTION TYPE: **NOT REPORTED**
SRC SUBMIT DATE: **NOT REPORTED** SRC REVIEW DATE: **NOT REPORTED**
SRC ISSUE DATE: **NOT REPORTED**
SRC COMPLETION STATUS: **NOT REPORTED** SRC COMPLETION STATUS DATE: **NOT REPORTED**
SRC COMMENTS: **NOT REPORTED**

DISCHARGE CLEANUP SUMMARY

DISCHARGE DATE: **08/04/1992**
CLEANUP REQUIRED: **N - NO CLEANUP REQUIRED**
DISCHARGE CLEANUP STATUS: **NREQ - CLEANUP NOT REQUIRED**
DISCHARGE CLEANUP DATE: **05/29/2001**
CLEANUP WORK STATUS: **COMPLETED**
INFORMATION SOURCE: **D - DISCHARGE NOTIFICATION**
OTHER SOURCE: **NOT REPORTED**
SCORE: **NOT REPORTED** SCORE EFFECTIVE DATE: **NOT REPORTED** RANK: **NOT REPORTED**
TANK OFFICE: **PCLP29 - HILLSBOROUGH ENVIRONMENTAL PROTECTION COMMISSION**

Back to Report Summary

MAP ID# 11 **Distance from Property: 0.01 mi. W**

FACILITY INFORMATION

FACILITY ID: **8628050**

FACILITY NAME: **WILSONS WHOLESALE NURSERY INC**

ADDRESS: **HWY 92 1 MI E MCINTOSH**

DOVER , FL 33527

COUNTY: **HILLSBOROUGH**

TYPE: **M-AGRICULTURAL**

STATUS: **CLOSED**

CONTACT: **RALPH PATTERSON**

PHONE: **(813) 659-0803**

TANK INFORMATION

(NOTE: CONSTRUCTION. PIPING, AND MONITORING INFO NOT SHOWN FOR CLOSED TANKS)

TANK #:	SIZE:	CONTENT:	INSTALLED:	PLACEMENT:	STATUS/DATE:
1	550	UNLEADED GAS	01-JUN-1968	UNDERGROUND	REMOVED FROM SITE/28-FEB-1990
2	1000	UNLEADED GAS	01-JUL-1970	UNDERGROUND	REMOVED FROM SITE/30-JUN-1990
3	550	VEHICULAR DIESEL	01-MAR-1978	UNDERGROUND	REMOVED FROM SITE/30-JUN-1990
4	1000	VEHICULAR DIESEL	01-APR-1981	UNDERGROUND	REMOVED FROM SITE/30-JUN-1990

TANK CONSTRUCTION INFORMATION

- NO CONSTRUCTION INFORMATION REPORTED

TANK PIPING INFORMATION

- NO PIPING INFORMATION REPORTED

TANK MONITORING INFORMATION

- NO MONITORING INFORMATION REPORTED

OWNER INFORMATION

OWNER NAME: **WILSON, NANCY J**

OWNER ADDRESS: **13262 US HWY 92 E**

DOVER FL 33527

REGULATED MINERAL ACID TANKS INFORMATION

- NO MINERAL ACID TANKS INFORMATION REPORTED

DISCHARGE INFORMATION

DATE:	DESCRIPTION:	SCORE:	SCORE DATE:	STATUS DESCRIPTION:	STATUS DATE:
3/13/1990	CLEANUP REQUIRED	00073	06-JAN-1998	NFA COMPLETE	6/16/2004
6/15/1990	COMBINED CLEANUP REQUIRED	00073	06-JAN-1998	NFA COMPLETE	6/16/2004

Back to Report Summary

MAP ID# 11 **Distance from Property: 0.01 mi. W**

FACILITY INFORMATION

FACILITY ID: **8628050**
FACILITY NAME: **WILSONS WHOLESALE NURSERY INC**
ADDRESS: **HWY 92 1 MI E MCINTOSH**
DOVER , FL 33527 HILLSBOROUGH COUNTY
STATUS: **CLOSED**
OPERATOR: **PATTERSON, RALPH L**
PHONE: **(813)659-0803**

RESPONSIBLE PARTY

NAME: **WILSON, NANCY J**
ADDRESS: **13262 US HWY 92 E**
DOVER , FL 33527
CONTACT: **RALPH PATTERSON**
PHONE: **(813)659-0803**

CONTAMINATED MEDIA INFORMATION

DISCHARGE DATE: **03/13/1990** CLEANUP STATUS: **NFA - NFA COMPLETE**
CLEANUP REQUIRED: **R - CLEANUP REQUIRED** CLEANUP STATUS DATE: **06/16/2004**
CLEANUP WORK STATUS: **COMPLETED** OTHER SOURCE: **NOT REPORTED**
INFORMATION SOURCE: **D - DISCHARGE NOTIFICATION**
SITE MANAGER: **GARCIA_N** SITE MANAGER END DATE: **05/25/2004**
CONTAMINATED DRINKING WELLS: **0** CONTAMINATED MONITORING WELLS: **NO**
CONTAMINATED SOIL: **NO** CONTAMINATED SURFACE WATER: **NO** CONTAMINATED GROUND WATER: **YES**
POLLUTANT: **B - UNLEADED GAS** GALLONS DISCHARGED: **NOT REPORTED**
OTHER DESCRIPTION: **B - UNLEADED GAS**
SCORE: **73** SCORE EFFECTIVE DATE: **11/04/1997** RANK: **NOT REPORTED**
TANK OFFICE: **PCLP29 - HILLSBOROUGH ENVIRONMENTAL PROTECTION COMMISSION**

DISCHARGE DATE: **06/15/1990** CLEANUP STATUS: **NFA - NFA COMPLETE**
CLEANUP REQUIRED: **C - COMBINED CLEANUP REQUIRED** CLEANUP STATUS DATE: **06/16/2004**
CLEANUP WORK STATUS: **COMPLETED** OTHER SOURCE: **NOT REPORTED**
INFORMATION SOURCE: **D - DISCHARGE NOTIFICATION**
SITE MANAGER: **GARCIA_N** SITE MANAGER END DATE: **05/25/2004**
CONTAMINATED DRINKING WELLS: **NOT REPORTED** CONTAMINATED MONITORING WELLS: **NOT REPORTED**
CONTAMINATED SOIL: **NOT REPORTED** CONTAMINATED SURFACE WATER: **NOT REPORTED** CONTAMINATED GROUND WATER: **NOT REPORTED**
POLLUTANT: **B - UNLEADED GAS** GALLONS DISCHARGED: **NOT REPORTED**
OTHER DESCRIPTION: **B - UNLEADED GAS**
SCORE: **73** SCORE EFFECTIVE DATE: **11/04/1997** RANK: **NOT REPORTED**
TANK OFFICE: **PCLP29 - HILLSBOROUGH ENVIRONMENTAL PROTECTION COMMISSION**

DISCHARGE DATE: **06/15/1990** CLEANUP STATUS: **NFA - NFA COMPLETE**
CLEANUP REQUIRED: **C - COMBINED CLEANUP REQUIRED** CLEANUP STATUS DATE: **06/16/2004**
CLEANUP WORK STATUS: **COMPLETED** OTHER SOURCE: **NOT REPORTED**

INFORMATION SOURCE: **D - DISCHARGE NOTIFICATION**
SITE MANAGER: **GARCIA_N** SITE MANAGER END DATE: **05/25/2004**
CONTAMINATED DRINKING WELLS: **NOT REPORTED** CONTAMINATED MONITORING WELLS: **NOT REPORTED**
CONTAMINATED SOIL: **NOT REPORTED** CONTAMINATED SURFACE WATER: **NOT REPORTED** CONTAMINATED GROUND WATER: **NOT REPORTED**
POLLUTANT: **D - VEHICULAR DIESEL** GALLONS DISCHARGED: **NOT REPORTED**
OTHER DESCRIPTION: **D - VEHICULAR DIESEL**
SCORE: **73** SCORE EFFECTIVE DATE: **11/04/1997** RANK: **NOT REPORTED**
TANK OFFICE: **PCLP29 - HILLSBOROUGH ENVIRONMENTAL PROTECTION COMMISSION**

TASK INFORMATION

SOURCE REMOVAL (SR) TASK ID: **79685** SR COMPLETION DATE: **06-08-1990**
PSR CLEANUP RESPONSIBLE: **NOT REPORTED**
SR SOIL REMOVAL: **YES** SR FREE PRODUCT REMOVAL: **NR** SR SOIL TREATMENT: **NR**
SR SOIL TONNAGE REMOVED: **40** SR OTHER TREATMENT: **NOT REPORTED**
SITE ASSESSMENT (SA) TASK ID: **47935** SA COMPLETION DATE: **NOT REPORTED**
SA CLEANUP RESPONSIBLE: **RP - RESPONSIBLE PARTY**
REMEDIATION ACTION PLAN (RAP) TASK ID: **60442** RAP COMPLETION DATE: **05-24-1999**
RAP CLEANUP RESPONSIBLE: **NOT REPORTED**
REMEDIATION ACTION (RA) TASK ID: **64784**
RA CLEANUP RESPONSIBLE: **NOT REPORTED**
SITE REHABILITATION COMPLETION (SRC) ACTION TYPE: **NFA - NO FURTHER ACTION**
SRC SUBMIT DATE: **11-03-2003** SRC REVIEW DATE: **05-25-2004**
SRC ISSUE DATE: **06-16-2004**
SRC COMPLETION STATUS: **A - APPROVED** SRC COMPLETION STATUS DATE: **05-25-2004**
SRC COMMENTS: **NOT REPORTED**

SOURCE REMOVAL (SR) TASK ID: **NOT REPORTED** SR COMPLETION DATE: **NOT REPORTED**
PSR CLEANUP RESPONSIBLE: **NOT REPORTED**
SR SOIL REMOVAL: **NR** SR FREE PRODUCT REMOVAL: **NR** SR SOIL TREATMENT: **NR**
SR SOIL TONNAGE REMOVED: **NR** SR OTHER TREATMENT: **NOT REPORTED**
SITE ASSESSMENT (SA) TASK ID: **73222** SA COMPLETION DATE: **NOT REPORTED**
SA CLEANUP RESPONSIBLE: **NOT REPORTED**
REMEDIATION ACTION PLAN (RAP) TASK ID: **NOT REPORTED** RAP COMPLETION DATE: **NOT REPORTED**
RAP CLEANUP RESPONSIBLE: **NOT REPORTED**
REMEDIATION ACTION (RA) TASK ID: **64783**
RA CLEANUP RESPONSIBLE: **NOT REPORTED**
SITE REHABILITATION COMPLETION (SRC) ACTION TYPE: **NFA - NO FURTHER ACTION**
SRC SUBMIT DATE: **11-03-2003** SRC REVIEW DATE: **05-25-2004**
SRC ISSUE DATE: **06-16-2004**
SRC COMPLETION STATUS: **A - APPROVED** SRC COMPLETION STATUS DATE: **05-25-2004**
SRC COMMENTS: **NOT REPORTED**

DISCHARGE CLEANUP SUMMARY

DISCHARGE DATE: **03/13/1990**
CLEANUP REQUIRED: **R - CLEANUP REQUIRED**

DISCHARGE CLEANUP STATUS: **NFA - NFA COMPLETE**
DISCHARGE CLEANUP DATE: **06/16/2004**
CLEANUP WORK STATUS: **COMPLETED**
INFORMATION SOURCE: **D - DISCHARGE NOTIFICATION**
OTHER SOURCE: **NOT REPORTED**
SCORE: **73** SCORE EFFECTIVE DATE: **11/04/1997** RANK: **NOT REPORTED**
TANK OFFICE: **PCLP29 - HILLSBOROUGH ENVIRONMENTAL PROTECTION COMMISSION**

DISCHARGE DATE: **06/15/1990**
CLEANUP REQUIRED: **C - COMBINED CLEANUP REQUIRED**
DISCHARGE CLEANUP STATUS: **NFA - NFA COMPLETE**
DISCHARGE CLEANUP DATE: **06/16/2004**
CLEANUP WORK STATUS: **COMPLETED**
INFORMATION SOURCE: **D - DISCHARGE NOTIFICATION**
OTHER SOURCE: **NOT REPORTED**
SCORE: **73** SCORE EFFECTIVE DATE: **11/04/1997** RANK: **NOT REPORTED**
TANK OFFICE: **PCLP29 - HILLSBOROUGH ENVIRONMENTAL PROTECTION COMMISSION**

Back to Report Summary

Integrated Compliance Information System National Pollutant Discharge Elimination System (ICISNPDES)

MAP ID# 12 **Distance from Property: 0.01 mi. W**

FACILITY INFORMATION

NPDES ID: **FLR10GU27INPDES** FACILITY #: **110037323928**
NAME: **SR-600 FROM EUREKA SPRINGS RD**
PHYSICAL ADDRESS: **SR-600**
SEFFNER FL 33584
COUNTY: **HILLSBOROUGH**
FACILITY TYPE: **PRIVATELY OWNED FACILITY**
IMPAIRED WATERS: **NOT REPORTED**

STANDARD INDUSTRIAL CLASSIFICATION

- NOT REPORTED -

PERMITS

FACILITY TYPE INDICATOR: **NON-POTABLE WATER**
PERMIT TYPE: **GENERAL PERMIT COVERED FACILITY**
MAJOR MINOR FACILITY: **MINOR**
PERMIT STATUS: **TERMINATED**
WATER BODY: **NOT REPORTED**
PERMIT NAME: **SR-600 FROM EUREKA SPRINGS RD**
AGENCY TYPE: **STATE**
ORIGINAL ISSUE DATE: **04/11/2008**
ISSUE DATE: **04/11/2008**
ISSUING AGENCY: **NOT REPORTED**
EFFECTIVE DATE: **04/11/2008**
EXPIRATION DATE: **04/10/2013**
RETIREMENT DATE: **NOT REPORTED**
TERMINATION DATE: **09/03/2013**
PERMIT COMPLIANCE STATUS: **YES**
PERMIT SUBJECT TO DMR RUN: **YES**
REPORTABLE NONCOMPLIANCE TRACKING IS ON: **YES**

INSPECTIONS

- NO INSPECTIONS REPORTED -

HISTORIC COMPLIANCE

HISTORIC NON-COMPLIANCE QUARTER (YYYYQ): **20134**
HISTORIC NON-COMPLIANCE: **UNDETERMINED QNCR STATUS - INSUFFICIENT DATA, OR PERMITEE IS A MINOR DISCHARGER NOT SUBJECT TO MANDATORY REPORTING**
NUMBER OF E90 VIOLATIONS: **0**
NUMBER OF COMPLIANCE SCHEDULE VIOLATIONS: **0**
NUMBER OF SINGLE EVENT VIOLATIONS: **0**
NUMBER OF PERMIT SCHEDULE VIOLATIONS: **0**

HISTORIC NON-COMPLIANCE QUARTER (YYYYQ): **20141**
HISTORIC NON-COMPLIANCE: **UNDETERMINED QNCR STATUS - INSUFFICIENT DATA, OR PERMITEE IS A MINOR DISCHARGER NOT SUBJECT TO MANDATORY REPORTING**
NUMBER OF E90 VIOLATIONS: **0**

NUMBER OF COMPLIANCE SCHEDULE VIOLATIONS: **0**

NUMBER OF SINGLE EVENT VIOLATIONS: **0**

NUMBER OF PERMIT SCHEDULE VIOLATIONS: **0**

SINGLE EVENT VIOLATIONS

- NO SINGLE EVENT VIOLATIONS REPORTED -

FORMAL ENFORCEMENT ACTIONS

- NO FORMAL ENFORCEMENT ACTIONS REPORTED -

EFFLUENT VIOLATIONS

- NOT REPORTED -

EFFLUENT VIOLATIONS contd..

- NOT REPORTED -

EFFLUENT VIOLATIONS contd..

- NOT REPORTED -

Back to Report Summary

Facility Registry System (FRSFL)

MAP ID# 12 **Distance from Property: 0.01 mi. W**

FACILITY INFORMATION

REGISTRY ID: **110037323928**

NAME: **SR-600**

LOCATION ADDRESS: **SR-600**

SEFFNER, FL 33584

COUNTY: **HILLSBOROUGH**

EPA REGION: **04**

FEDERAL FACILITY: **NOT REPORTED**

TRIBAL LAND: **NOT REPORTED**

ALTERNATIVE NAME/S:

SR-600

SR-600 FROM EUREKA SPRINGS RD

PROGRAM/S LISTED FOR THIS FACILITY

FDM - *DEFINITION NOT PROVIDED BY REPORTING AGENCY

NPDES - NATIONAL POLLUTANT DISCHARGE ELIMINATION SYSTEM

STANDARD INDUSTRIAL CLASSIFICATION/S (SIC)

NO SIC DATA REPORTED

NORTH AMERICAN INDUSTRY CLASSIFICATION/S (NAICS)

NO NAICS DATA REPORTED

Back to Report Summary

Facility Registry System (FRSFL)

MAP ID# 13 **Distance from Property: 0.01 mi. W**

FACILITY INFORMATION

REGISTRY ID: **110054101805**

NAME: **SUMMERFIELD CROSSINGS COMMERCIAL PHASE II- SITE IMPROVEMENTS**

LOCATION ADDRESS: **13120 US HWY 1 301 S**
RIVERVIEW, FL 33578

COUNTY: **HILLSBOROUGH**

EPA REGION: **04**

FEDERAL FACILITY: **NOT REPORTED**

TRIBAL LAND: **NOT REPORTED**

ALTERNATIVE NAME/S:

SUMMERFIELD CROSSINGS COMMERCIAL PHASE II- SITE IMPROVEMENTS

PROGRAM/S LISTED FOR THIS FACILITY

NPDES - NATIONAL POLLUTANT DISCHARGE ELIMINATION SYSTEM

STANDARD INDUSTRIAL CLASSIFICATION/S (SIC)

NO SIC DATA REPORTED

NORTH AMERICAN INDUSTRY CLASSIFICATION/S (NAICS)

NO NAICS DATA REPORTED

Back to Report Summary

Registered Storage Tanks (UAST)

MAP ID# 14 **Distance from Property: 0.03 mi. NW**

FACILITY INFORMATION

FACILITY ID: **8624940**

FACILITY NAME: **FATHER & SON GARAGE**

ADDRESS: **1302 E BAKER ST**

PLANT CITY , FL 33566

COUNTY: **HILLSBOROUGH**

TYPE: **A-RETAIL STATION**

STATUS: **CLOSED**

CONTACT: **AGUSTIN JIMENEZ**

PHONE: **(813) 752-2250**

TANK INFORMATION

(NOTE: CONSTRUCTION. PIPING, AND MONITORING INFO NOT SHOWN FOR CLOSED TANKS)

TANK #:	SIZE:	CONTENT:	INSTALLED:	PLACEMENT:	STATUS/DATE:
1	**8000**	**LEADED GAS**	**01-JUN-1980**	**UNDERGROUND**	**REMOVED FROM SITE/31-AUG-1992**
2	**2000**	**UNLEADED GAS**	**NOT REPORTED**	**UNDERGROUND**	**REMOVED FROM SITE/31-AUG-1992**
3	**2000**	**UNLEADED GAS**	**NOT REPORTED**	**UNDERGROUND**	**REMOVED FROM SITE/31-AUG-1992**
4	**560**	**UNKNOWN/NOT REPORTED**	**NOT REPORTED**	**UNDERGROUND**	**REMOVED FROM SITE/31-AUG-1992**

TANK CONSTRUCTION INFORMATION

- NO CONSTRUCTION INFORMATION REPORTED

TANK PIPING INFORMATION

- NO PIPING INFORMATION REPORTED

TANK MONITORING INFORMATION

- NO MONITORING INFORMATION REPORTED

OWNER INFORMATION

OWNER NAME: **FATHER & SON GARAGE**

OWNER ADDRESS: **1302 E BAKER ST**

PLANT CITY FL 33566

REGULATED MINERAL ACID TANKS INFORMATION

- NO MINERAL ACID TANKS INFORMATION REPORTED

DISCHARGE INFORMATION

DATE:	DESCRIPTION:	SCORE:	SCORE DATE:	STATUS DESCRIPTION:	STATUS DATE:
3/28/1991	**CLEANUP REQUIRED**	**00071**	**06-JAN-1998**	**NFA COMPLETE**	**9/6/1996**

Back to Report Summary

Facility Registry System (FRSFL)

MAP ID# 14 **Distance from Property: 0.01 mi. W**

FACILITY INFORMATION

REGISTRY ID: **110043724850**

NAME: **SR 600 (US 92) BAKER STREET**

LOCATION ADDRESS: **SR 600 (US 92) BAKER STREET**
PLANT CITY, FL 33563

COUNTY: **HILLSBOROUGH**

EPA REGION: **04**

FEDERAL FACILITY: **NOT REPORTED**

TRIBAL LAND: **NOT REPORTED**

ALTERNATIVE NAME/S:

SR 600 (US 92) BAKER STREET

PROGRAM/S LISTED FOR THIS FACILITY

NPDES - NATIONAL POLLUTANT DISCHARGE ELIMINATION SYSTEM

STANDARD INDUSTRIAL CLASSIFICATION/S (SIC)

NO SIC DATA REPORTED

NORTH AMERICAN INDUSTRY CLASSIFICATION/S (NAICS)

NO NAICS DATA REPORTED

Back to Report Summary

Integrated Compliance Information System National Pollutant Discharge Elimination System (ICISNPDES)

MAP ID# 14 **Distance from Property: 0.01 mi. W**

FACILITY INFORMATION

NPDES ID: **FLR10KI11INPDES** FACILITY #: **110043724850**
NAME: **SR 600 (US 92) BAKER STREET**
PHYSICAL ADDRESS: **SR 600 (US 92) BAKER STREET**
PLANT CITY FL 33563
COUNTY: **NOT REPORTED**
FACILITY TYPE: **NOT REPORTED**
IMPAIRED WATERS: **NOT REPORTED**

STANDARD INDUSTRIAL CLASSIFICATION

- NOT REPORTED -

PERMITS

FACILITY TYPE INDICATOR: **NON-POTABLE WATER**
PERMIT TYPE: **GENERAL PERMIT COVERED FACILITY**
MAJOR MINOR FACILITY: **MINOR**
PERMIT STATUS: **TERMINATED**
WATER BODY: **NOT REPORTED**
PERMIT NAME: **PEPPER CONTRACTING SERVICES, INC.**
AGENCY TYPE: **STATE**
ORIGINAL ISSUE DATE: **03/13/2011**
ISSUE DATE: **03/13/2011**
ISSUING AGENCY: **FLORIDA DEPARTMENT OF ENVIRONMENTAL PROTECTION**
EFFECTIVE DATE: **03/13/2011**
EXPIRATION DATE: **03/12/2016**
RETIREMENT DATE: **NOT REPORTED**
TERMINATION DATE: **09/16/2011**
PERMIT COMPLIANCE STATUS: **YES**
PERMIT SUBJECT TO DMR RUN: **YES**
REPORTABLE NONCOMPLIANCE TRACKING IS ON: **YES**

INSPECTIONS

- NO INSPECTIONS REPORTED -

HISTORIC COMPLIANCE

- NO HISTORIC COMPLIANCE REPORTED -

SINGLE EVENT VIOLATIONS

- NO SINGLE EVENT VIOLATIONS REPORTED -

FORMAL ENFORCEMENT ACTIONS

- NO FORMAL ENFORCEMENT ACTIONS REPORTED -

EFFLUENT VIOLATIONS

- NOT REPORTED -

EFFLUENT VIOLATIONS contd..

- NOT REPORTED -

EFFLUENT VIOLATIONS contd..

- NOT REPORTED -

Back to Report Summary

Registered Leaking Storage Tanks (LUAST)

MAP ID# 14 **Distance from Property: 0.03 mi. NW**

FACILITY INFORMATION

FACILITY ID: **8624940**
FACILITY NAME: **FATHER & SON GARAGE**
ADDRESS: **1302 E BAKER ST**
PLANT CITY , FL 33566-5802 HILLSBOROUGH COUNTY
STATUS: **CLOSED**
OPERATOR: **FATHER & SON GARAGE**
PHONE: **(813)752-2250**

RESPONSIBLE PARTY

NAME: **FATHER & SON GARAGE**
ADDRESS: **1302 E BAKER ST**
PLANT CITY , FL 33566
CONTACT: **AGUSTIN JIMENEZ**
PHONE: **(813)752-2250**

CONTAMINATED MEDIA INFORMATION

DISCHARGE DATE: **03/28/1991** CLEANUP STATUS: **NFA - NFA COMPLETE**
CLEANUP REQUIRED: **R - CLEANUP REQUIRED** CLEANUP STATUS DATE: **09/06/1996**
CLEANUP WORK STATUS: **COMPLETED** OTHER SOURCE: **NOT REPORTED**
INFORMATION SOURCE: **A - ABANDONED TANK RESTORATION**
SITE MANAGER: **MCKELVEY_M** SITE MANAGER END DATE: **11/03/2000**
CONTAMINATED DRINKING WELLS: **0** CONTAMINATED MONITORING WELLS: **NO**
CONTAMINATED SOIL: **YES** CONTAMINATED SURFACE WATER: **YES** CONTAMINATED GROUND WATER: **NO**
POLLUTANT: **B - UNLEADED GAS** GALLONS DISCHARGED: **NOT REPORTED**
OTHER DESCRIPTION: **B - UNLEADED GAS**
SCORE: **71** SCORE EFFECTIVE DATE: **11/04/1997** RANK: **NOT REPORTED**
TANK OFFICE: **PCLP29 - HILLSBOROUGH ENVIRONMENTAL PROTECTION COMMISSION**

DISCHARGE DATE: **03/28/1991** CLEANUP STATUS: **NFA - NFA COMPLETE**
CLEANUP REQUIRED: **R - CLEANUP REQUIRED** CLEANUP STATUS DATE: **09/06/1996**
CLEANUP WORK STATUS: **COMPLETED** OTHER SOURCE: **NOT REPORTED**
INFORMATION SOURCE: **A - ABANDONED TANK RESTORATION**
SITE MANAGER: **MCKELVEY_M** SITE MANAGER END DATE: **11/03/2000**
CONTAMINATED DRINKING WELLS: **0** CONTAMINATED MONITORING WELLS: **NO**
CONTAMINATED SOIL: **YES** CONTAMINATED SURFACE WATER: **YES** CONTAMINATED GROUND WATER: **NO**
POLLUTANT: **D - VEHICULAR DIESEL** GALLONS DISCHARGED: **NOT REPORTED**
OTHER DESCRIPTION: **D - VEHICULAR DIESEL**
SCORE: **71** SCORE EFFECTIVE DATE: **11/04/1997** RANK: **NOT REPORTED**
TANK OFFICE: **PCLP29 - HILLSBOROUGH ENVIRONMENTAL PROTECTION COMMISSION**

DISCHARGE DATE: **03/28/1991** CLEANUP STATUS: **NFA - NFA COMPLETE**
CLEANUP REQUIRED: **R - CLEANUP REQUIRED** CLEANUP STATUS DATE: **09/06/1996**
CLEANUP WORK STATUS: **COMPLETED** OTHER SOURCE: **NOT REPORTED**
INFORMATION SOURCE: **A - ABANDONED TANK RESTORATION**

SITE MANAGER: **MCKELVEY_M** SITE MANAGER END DATE: **11/03/2000**
CONTAMINATED DRINKING WELLS: **0** CONTAMINATED MONITORING WELLS: **NO**
CONTAMINATED SOIL: **YES** CONTAMINATED SURFACE WATER: **YES** CONTAMINATED GROUND WATER: **NO**
POLLUTANT: **L - WASTE OIL** GALLONS DISCHARGED: **NOT REPORTED**
OTHER DESCRIPTION: **L - WASTE OIL**
SCORE: **71** SCORE EFFECTIVE DATE: **11/04/1997** RANK: **NOT REPORTED**
TANK OFFICE: **PCLP29 - HILLSBOROUGH ENVIRONMENTAL PROTECTION COMMISSION**

TASK INFORMATION

SOURCE REMOVAL (SR) TASK ID: **46958** SR COMPLETION DATE: **05-09-1994**
PSR CLEANUP RESPONSIBLE: **RP - RESPONSIBLE PARTY**
SR SOIL REMOVAL: **YES** SR FREE PRODUCT REMOVAL: **NR** SR SOIL TREATMENT: **NR**
SR SOIL TONNAGE REMOVED: **1** SR OTHER TREATMENT: **NOT REPORTED**
SITE ASSESSMENT (SA) TASK ID: **46959** SA COMPLETION DATE: **06-07-1995**
SA CLEANUP RESPONSIBLE: **RP - RESPONSIBLE PARTY**
REMEDIATION ACTION PLAN (RAP) TASK ID: **46960** RAP COMPLETION DATE: **NOT REPORTED**
RAP CLEANUP RESPONSIBLE: **NA - NOT APPLICABLE**
REMEDIATION ACTION (RA) TASK ID: **46961**
RA CLEANUP RESPONSIBLE: **NA - NOT APPLICABLE**
SITE REHABILITATION COMPLETION (SRC) ACTION TYPE: **NFA - NO FURTHER ACTION**
SRC SUBMIT DATE: **08-23-1996** SRC REVIEW DATE: **08-27-1996**
SRC ISSUE DATE: **09-06-1996**
SRC COMPLETION STATUS: **A - APPROVED** SRC COMPLETION STATUS DATE: **09-06-1996**
SRC COMMENTS: **NOT REPORTED**

DISCHARGE CLEANUP SUMMARY

DISCHARGE DATE: **03/28/1991**
CLEANUP REQUIRED: **R - CLEANUP REQUIRED**
DISCHARGE CLEANUP STATUS: **NFA - NFA COMPLETE**
DISCHARGE CLEANUP DATE: **09/06/1996**
CLEANUP WORK STATUS: **COMPLETED**
INFORMATION SOURCE: **A - ABANDONED TANK RESTORATION**
OTHER SOURCE: **NOT REPORTED**
SCORE: **71** SCORE EFFECTIVE DATE: **11/04/1997** RANK: **NOT REPORTED**
TANK OFFICE: **PCLP29 - HILLSBOROUGH ENVIRONMENTAL PROTECTION COMMISSION**

Back to Report Summary

Integrated Compliance Information System National Pollutant Discharge Elimination System (ICISNPDES)

MAP ID# 15 **Distance from Property: 0.01 mi. SW**

FACILITY INFORMATION

NPDES ID: **FLR10KO81INPDES** FACILITY #: **110043751062**
NAME: **SR 600 (US 92) FROM HOWARD ST TO THE POLK COUNTY LINE**
PHYSICAL ADDRESS: **UNKNOWN**
PLANT CITY FL 33563
COUNTY: **NOT REPORTED**
FACILITY TYPE: **PRIVATELY OWNED FACILITY**
IMPAIRED WATERS: **NOT REPORTED**

STANDARD INDUSTRIAL CLASSIFICATION

- NOT REPORTED -

PERMITS

FACILITY TYPE INDICATOR: **NON-POTABLE WATER**
PERMIT TYPE: **GENERAL PERMIT COVERED FACILITY**
MAJOR MINOR FACILITY: **MINOR**
PERMIT STATUS: **EFFECTIVE**
WATER BODY: **NOT REPORTED**
PERMIT NAME: **BETTER ROADS INC**
AGENCY TYPE: **STATE**
ORIGINAL ISSUE DATE: **05/30/2011**
ISSUE DATE: **05/30/2011**
ISSUING AGENCY: **FLORIDA DEPARTMENT OF ENVIRONMENTAL PROTECTION**
EFFECTIVE DATE: **05/30/2011**
EXPIRATION DATE: **05/29/2016**
RETIREMENT DATE: **NOT REPORTED**
TERMINATION DATE: **NOT REPORTED**
PERMIT COMPLIANCE STATUS: **YES**
PERMIT SUBJECT TO DMR RUN: **YES**
REPORTABLE NONCOMPLIANCE TRACKING IS ON: **YES**

INSPECTIONS

- NO INSPECTIONS REPORTED -

HISTORIC COMPLIANCE

- NO HISTORIC COMPLIANCE REPORTED -

SINGLE EVENT VIOLATIONS

- NO SINGLE EVENT VIOLATIONS REPORTED -

FORMAL ENFORCEMENT ACTIONS

- NO FORMAL ENFORCEMENT ACTIONS REPORTED -

EFFLUENT VIOLATIONS

- NOT REPORTED -

EFFLUENT VIOLATIONS contd..

- NOT REPORTED -

EFFLUENT VIOLATIONS contd..

- NOT REPORTED -

Back to Report Summary

MAP ID# 15 **Distance from Property: 0.01 mi. SW**

FACILITY INFORMATION

REGISTRY ID: **110043751062**

NAME: **SR 600 (US 92) FROM HOWARD ST TO THE POLK COUNTY LINE**

LOCATION ADDRESS: **NO STREET REPORTED**
PLANT CITY, FL 33563

COUNTY: **HILLSBOROUGH**

EPA REGION: **04**

FEDERAL FACILITY: **NOT REPORTED**

TRIBAL LAND: **NOT REPORTED**

ALTERNATIVE NAME/S:

SR 600 (US 92) FROM HOWARD ST TO THE POLK COUNTY LINE

PROGRAM/S LISTED FOR THIS FACILITY

NPDES - NATIONAL POLLUTANT DISCHARGE ELIMINATION SYSTEM

STANDARD INDUSTRIAL CLASSIFICATION/S (SIC)

NO SIC DATA REPORTED

NORTH AMERICAN INDUSTRY CLASSIFICATION/S (NAICS)

NO NAICS DATA REPORTED

Back to Report Summary

Registered Storage Tanks (UAST)

MAP ID# 16 **Distance from Property: 0.02 mi. NW**

FACILITY INFORMATION

FACILITY ID: **8625039**

FACILITY NAME: **PLANT CITY CITGO**

ADDRESS: **504 PLANT AVE**

PLANT CITY , FL 33566

COUNTY: **HILLSBOROUGH**

TYPE: **A-RETAIL STATION**

STATUS: **OPEN**

CONTACT: **JAYESH R PATEL**

PHONE: **(813) 754-4248**

TANK INFORMATION

(NOTE: CONSTRUCTION. PIPING, AND MONITORING INFO NOT SHOWN FOR CLOSED TANKS)

TANK #:	SIZE:	CONTENT:	INSTALLED:	PLACEMENT:	STATUS/DATE:
1	**10000**	**UNLEADED GAS**	**01-APR-1983**	**UNDERGROUND**	**REMOVED FROM SITE/01-MAY-2006**
2	**4000**	**LEADED GAS**	**01-APR-1983**	**UNDERGROUND**	**CLOSED IN PLACE/31-AUG-1986**
2R1	**10000**	**UNLEADED GAS**	**01-AUG-1986**	**UNDERGROUND**	**REMOVED FROM SITE/01-MAY-2006**
3	**10000**	**UNLEADED GAS**	**01-AUG-1986**	**UNDERGROUND**	**REMOVED FROM SITE/01-MAY-2006**
4	**10000**	**UNLEADED GAS**	**01-MAY-2006**	**UNDERGROUND**	**IN SERVICE/01-MAY-2006**
5	**10000**	**UNLEADED GAS**	**01-MAY-2006**	**UNDERGROUND**	**IN SERVICE/01-MAY-2006**

TANK CONSTRUCTION INFORMATION

TANK #:	CONSTRUCTION:
4	**R - DOUBLE WALL - TANK JACKET**
4	**O - TIGHT FILL**
4	**A - BALL CHECK VALVE**
4	**M - SPILL CONTAINMENT BUCKET**
5	**A - BALL CHECK VALVE**
5	**C - STEEL**
5	**R - DOUBLE WALL - TANK JACKET**
5	**O - TIGHT FILL**
5	**M - SPILL CONTAINMENT BUCKET**
4	**C - STEEL**

TANK PIPING INFORMATION

TANK #:	PIPING:
4	**J - PRESSURIZED PIPING SYSTEM**
4	**K - DISPENSER LINERS**
5	**J - PRESSURIZED PIPING SYSTEM**
5	**K - DISPENSER LINERS**
4	**M - DOUBLE WALL - PIPE JACKET**
4	**N - APPROVED SYNTHETIC MATERIAL**
5	**M - DOUBLE WALL - PIPE JACKET**
5	**N - APPROVED SYNTHETIC MATERIAL**

TANK MONITORING INFORMATION

TANK #:	MONITORING:
5	**4 - VISUAL INSPECT DISPENSER LINERS**

5	F - MONITOR DBL WALL TANK SPACE
5	H - MECHANICAL LINE LEAK DETECTOR
5	K - MONITOR DBL WALL PIPE SPACE
4	2 - VISUAL INSPECT PIPE SUMPS
4	4 - VISUAL INSPECT DISPENSER LINERS
4	F - MONITOR DBL WALL TANK SPACE
4	H - MECHANICAL LINE LEAK DETECTOR
4	K - MONITOR DBL WALL PIPE SPACE
5	2 - VISUAL INSPECT PIPE SUMPS

OWNER INFORMATION

OWNER NAME: **PLANT CITY CITGO INC**

OWNER ADDRESS: **504 N PLANT AVE**

PLANT CITY FL 33566

REGULATED MINERAL ACID TANKS INFORMATION

- NO MINERAL ACID TANKS INFORMATION REPORTED

DISCHARGE INFORMATION

DATE:	DESCRIPTION:	SCORE:	SCORE DATE:	STATUS DESCRIPTION:	STATUS DATE:
12/1/1988	**CLEANUP REQUIRED**	**00042**	**11-JUN-2007**	**SRCR COMPLETE**	**12/17/2007**

Back to Report Summary

Facility Registry System (FRSFL)

MAP ID# 16 **Distance from Property: 0.02 mi. NW**

FACILITY INFORMATION

REGISTRY ID: **110035725212**

NAME: **PRESCO FOOD STORE #13**

LOCATION ADDRESS: **504 N PLANT AVE**
PLANT CITY, FL 33563-2935

COUNTY: **HILLSBOROUGH**

EPA REGION: **04**

FEDERAL FACILITY: **NOT REPORTED**

TRIBAL LAND: **NOT REPORTED**

ALTERNATIVE NAME/S:

PRESCO FOOD STORE #13

PRESCO FOOD STORE #13

PROGRAM/S LISTED FOR THIS FACILITY

FDM - *DEFINITION NOT PROVIDED BY REPORTING AGENCY

RCRAINFO - RESOURCE CONSERVATION AND RECOVERY ACT INFORMATION SYSTEM

STANDARD INDUSTRIAL CLASSIFICATION/S (SIC)

NO SIC DATA REPORTED

NORTH AMERICAN INDUSTRY CLASSIFICATION/S (NAICS)

NO NAICS DATA REPORTED

Back to Report Summary

Resource Conservation & Recovery Act - Generator Facilities (RCRAGR04)

MAP ID# 16 **Distance from Property: 0.02 mi. NW**

FACILITY INFORMATION

EPA ID#: **FLT060077781**
NAME: **PRESCO FOOD STORE #13**
ADDRESS: **504 N PLANT AVE**
PLANT CITY, FL 33563-2935
CONTACT NAME: **JAYESH R PATEL**
CONTACT ADDRESS: **C/O HY TECH ENVIRONMENTAL SERV PO BOX 3515**
PLANT CITY FL 33563-0010
CONTACT PHONE: **8137191596**
NON-NOTIFIER: **NOT A NON-NOTIFIER**
DATE RECEIVED BY AGENCY: **06/14/2006**

OWNER TYPE: **NOT REPORTED**
OWNER NAME: **NOT REPORTED**
OPERATOR TYPE: **NOT REPORTED**
OPERATOR NAME: **NOT REPORTED**

CERTIFICATION **- NO CERTIFICATION REPORTED -**

INDUSTRY CLASSIFICATION (NAICS) **- NO NAICS INFORMATION REPORTED -**

SITE HISTORY (INCLUDES GENERATORS AND NON-GENERATORS)
DATE RECEIVED BY AGENCY: **06/14/2006**
NAME: **PRESCO FOOD STORE #13**
GENERATOR CLASSIFICATION: **LARGE QUANTITY GENERATOR**

CURRENT ACTIVITY INFORMATION

GENERATOR STATUS: **CONDITIONALLY EXEMPT SMALL QUANTITY GENERATOR** LAST UPDATED DATE: **06/23/2011**
SUBJECT TO CORRECTIVE ACTION UNIVERSE: **NO**
TDSFs POTENTIALLY SUBJECT TO CORRECTIVE ACTION UNDER 3004 (u)/(v) UNIVERSE: **NO**
TDSFs ONLY SUBJECT TO CORRECTIVE ACTION UNDER DISCRETIONARY AUTHORITIES UNIVERSE: **NO**
NON TSDFs WHERE RCRA CORRECTIVE ACTION HAS BEEN IMPOSED UNIVERSE: **NO**
CORRECTIVE ACTION WORKLOAD UNIVERSE: **NO**

IMPORTER: **NO**
MIXED WASTE GENERATOR: **NO**
RECYCLER: **NO**
TRANSPORTER: **NO**
ONSITE BURNER EXEMPTION: **NO**
FURNACE EXEMPTION: **NO**
USED OIL REFINER: **NO**
USED OIL TRANSFER FACILITY: **NO**
UNDERGROUND INJECTION: **NO**
UNIVERSAL WASTE DESTINATION FACILITY: **NO**
TRANSFER FACILITY: **NO**
USED OIL FUEL BURNER: **NO**
USED OIL PROCESSOR: **NO**
USED OIL FUEL MARKETER TO BURNER: **NO**
SPECIFICATION USED OIL MARKETER: **NO**
USED OIL TRANSPORTER: **NO**

COMPLIANCE, MONITORING AND ENFORCEMENT INFORMATION

EVALUATIONS **- NO EVALUATIONS REPORTED -**

VIOLATIONS **- NO VIOLATIONS REPORTED -**

ENFORCEMENTS **- NO ENFORCEMENTS REPORTED -**

HAZARDOUS WASTE

- NO HAZARDOUS WASTE INFORMATION REPORTED -

UNIVERSAL WASTE **- NO UNIVERSAL WASTE REPORTED -**

CORRECTIVE ACTION AREA **- NO CORECTIVE ACTION AREA INFORMATION REPORTED -**

CORRECTIVE ACTION EVENT **- NO CORECTIVE ACTION EVENT REPORTED -**

Back to Report Summary

Registered Leaking Storage Tanks (LUAST)

MAP ID# 16 **Distance from Property: 0.02 mi. NW**

FACILITY INFORMATION

FACILITY ID: **8625039**
FACILITY NAME: **PLANT CITY CITGO**
ADDRESS: **504 PLANT AVE**
PLANT CITY , FL 33566 HILLSBOROUGH COUNTY
STATUS: **OPEN**
OPERATOR: **JAY PATEL**
PHONE: **(813)754-4248**

RESPONSIBLE PARTY

NAME: **PLANT CITY CITGO INC**
ADDRESS: **504 N PLANT AVE**
PLANT CITY , FL 33566
CONTACT: **JAYESH R PATEL**
PHONE: **(813)754-4248**

CONTAMINATED MEDIA INFORMATION

DISCHARGE DATE: **12/01/1988**
CLEANUP STATUS: **SRCR - SRCR COMPLETE**
CLEANUP REQUIRED: **R - CLEANUP REQUIRED**
CLEANUP STATUS DATE: **12/17/2007**
CLEANUP WORK STATUS: **COMPLETED**
OTHER SOURCE: **NOT REPORTED**
INFORMATION SOURCE: **E - EDI**
SITE MANAGER: **AYER_TO**
SITE MANAGER END DATE: **11/27/2007**
CONTAMINATED DRINKING WELLS: **0**
CONTAMINATED MONITORING WELLS: **YES**
CONTAMINATED SOIL: **NO** CONTAMINATED SURFACE WATER: **NO** CONTAMINATED GROUND WATER: **YES**
POLLUTANT: **Y - UNKNOWN/NOT REPORTED** GALLONS DISCHARGED: **NOT REPORTED**
OTHER DESCRIPTION: **Y - UNKNOWN/NOT REPORTED**
SCORE: **42** SCORE EFFECTIVE DATE: **06/11/2007** RANK: **3014**
TANK OFFICE: **PCLP29 - HILLSBOROUGH ENVIRONMENTAL PROTECTION COMMISSION**

TASK INFORMATION

SOURCE REMOVAL (SR) TASK ID: **49440** SR COMPLETION DATE: **NOT REPORTED**
PSR CLEANUP RESPONSIBLE: **ST - STATE**
SR SOIL REMOVAL: **NR** SR FREE PRODUCT REMOVAL: **NR** SR SOIL TREATMENT: **NR**
SR SOIL TONNAGE REMOVED: **NR** SR OTHER TREATMENT: **NOT REPORTED**
SITE ASSESSMENT (SA) TASK ID: **49441** SA COMPLETION DATE: **10-31-1994**
SA CLEANUP RESPONSIBLE: **RP - RESPONSIBLE PARTY**
REMEDIATION ACTION PLAN (RAP) TASK ID: **49442** RAP COMPLETION DATE: **12-14-2005**
RAP CLEANUP RESPONSIBLE: **RP - RESPONSIBLE PARTY**
REMEDIATION ACTION (RA) TASK ID: **49443**
RA CLEANUP RESPONSIBLE: **RP - RESPONSIBLE PARTY**
SITE REHABILITATION COMPLETION (SRC) ACTION TYPE: **SRCR - SITE REHABILITATION COMPLETION REPORT**
SRC SUBMIT DATE: **09-26-2007** SRC REVIEW DATE: **11-27-2007**
SRC ISSUE DATE: **12-17-2007**
SRC COMPLETION STATUS: **A - APPROVED** SRC COMPLETION STATUS DATE: **11-27-2007**
SRC COMMENTS: **NOT REPORTED**

DISCHARGE CLEANUP SUMMARY

DISCHARGE DATE: **12/01/1988**
CLEANUP REQUIRED: **R - CLEANUP REQUIRED**
DISCHARGE CLEANUP STATUS: **SRCR - SRCR COMPLETE**
DISCHARGE CLEANUP DATE: **12/17/2007**
CLEANUP WORK STATUS: **COMPLETED**
INFORMATION SOURCE: **E - EDI**
OTHER SOURCE: **NOT REPORTED**
SCORE: **42** SCORE EFFECTIVE DATE: **06/11/2007** RANK: **3014**
TANK OFFICE: **PCLP29 - HILLSBOROUGH ENVIRONMENTAL PROTECTION COMMISSION**

Back to Report Summary

Registered Storage Tanks (UAST)

MAP ID# 17 **Distance from Property: 0.02 mi. SW**

FACILITY INFORMATION

FACILITY ID: **8735708**

FACILITY NAME: **HOT SPOT SERVICES INC**

ADDRESS: **2009 W BAKER ST**

PLANT CITY , FL 33567

COUNTY: **HILLSBOROUGH**

TYPE: **A-RETAIL STATION**

STATUS: **CLOSED**

CONTACT: **JUAN**

PHONE: **(813) 752-9613**

TANK INFORMATION

(NOTE: CONSTRUCTION. PIPING, AND MONITORING INFO NOT SHOWN FOR CLOSED TANKS)

TANK #:	SIZE:	CONTENT:	INSTALLED:	PLACEMENT:	STATUS/DATE:
1	4000	LEADED GAS	01-JUN-1980	UNDERGROUND	REMOVED FROM SITE/31-JAN-1990
2	3000	LEADED GAS	01-JUN-1980	UNDERGROUND	REMOVED FROM SITE/31-JAN-1990
3	3000	UNLEADED GAS	01-JUN-1980	UNDERGROUND	REMOVED FROM SITE/31-JAN-1990
4	3000	UNLEADED GAS	01-JUN-1980	UNDERGROUND	REMOVED FROM SITE/31-JAN-1990
5	4000	UNLEADED GAS	01-APR-1990	UNDERGROUND	REMOVED FROM SITE/01-FEB-2006
6	10000	UNLEADED GAS	01-APR-1990	UNDERGROUND	REMOVED FROM SITE/01-FEB-2006
7	10000	UNLEADED GAS	01-APR-1990	UNDERGROUND	REMOVED FROM SITE/01-FEB-2006

TANK CONSTRUCTION INFORMATION

- NO CONSTRUCTION INFORMATION REPORTED

TANK PIPING INFORMATION

- NO PIPING INFORMATION REPORTED

TANK MONITORING INFORMATION

- NO MONITORING INFORMATION REPORTED

OWNER INFORMATION

OWNER NAME: **HOT SPOT SERVICES INC**

OWNER ADDRESS: **2009 W BAKER ST**

PLANT CITY FL 33566

REGULATED MINERAL ACID TANKS INFORMATION

- NO MINERAL ACID TANKS INFORMATION REPORTED

DISCHARGE INFORMATION

DATE:	DESCRIPTION:	SCORE:	SCORE DATE:	STATUS DESCRIPTION:	STATUS DATE:
1/24/1990	CLEANUP REQUIRED	00010	04-JUN-2013	PARTIAL ELIGIBILITY - NO TASK LEVEL DATA	9/20/2005

Back to Report Summary

Registered Leaking Storage Tanks (LUAST)

MAP ID# 17 **Distance from Property: 0.02 mi. SW**

FACILITY INFORMATION

FACILITY ID: **8735708**

FACILITY NAME: **HOT SPOT SERVICES INC**

ADDRESS: **2009 W BAKER ST**

PLANT CITY , FL 33567-2915 HILLSBOROUGH COUNTY

STATUS: **CLOSED**

OPERATOR: **JUAN**

PHONE: **(813)752-9613**

RESPONSIBLE PARTY

NAME: **HOT SPOT SERVICES INC**

ADDRESS: **2009 W BAKER ST**

PLANT CITY , FL 33566

CONTACT: **JUAN**

PHONE: **(813)752-9613**

CONTAMINATED MEDIA INFORMATION

DISCHARGE DATE: **01/24/1990**

CLEANUP STATUS: **PNTD - PARTIAL ELIGIBILITY - NO TASK LEVEL DATA**

CLEANUP REQUIRED: **R - CLEANUP REQUIRED**

CLEANUP STATUS DATE: **09/20/2005**

CLEANUP WORK STATUS: **INACTIVE**

OTHER SOURCE: **NOT REPORTED**

INFORMATION SOURCE: **D - DISCHARGE NOTIFICATION**

SITE MANAGER: **MCKELVEY_M**

SITE MANAGER END DATE: **03/11/1999**

CONTAMINATED DRINKING WELLS: **0**

CONTAMINATED MONITORING WELLS: **NO**

CONTAMINATED SOIL: **YES** CONTAMINATED SURFACE WATER: **YES** CONTAMINATED GROUND WATER: **NO**

POLLUTANT: **A - LEADED GAS** GALLONS DISCHARGED: **NOT REPORTED**

OTHER DESCRIPTION: **A - LEADED GAS**

SCORE: **10** SCORE EFFECTIVE DATE: **06/04/2013** RANK: **6627**

TANK OFFICE: **PCLP29 - HILLSBOROUGH ENVIRONMENTAL PROTECTION COMMISSION**

DISCHARGE DATE: **01/24/1990**

CLEANUP STATUS: **PNTD - PARTIAL ELIGIBILITY - NO TASK LEVEL DATA**

CLEANUP REQUIRED: **R - CLEANUP REQUIRED**

CLEANUP STATUS DATE: **09/20/2005**

CLEANUP WORK STATUS: **INACTIVE**

OTHER SOURCE: **NOT REPORTED**

INFORMATION SOURCE: **D - DISCHARGE NOTIFICATION**

SITE MANAGER: **MCKELVEY_M**

SITE MANAGER END DATE: **03/11/1999**

CONTAMINATED DRINKING WELLS: **0**

CONTAMINATED MONITORING WELLS: **NO**

CONTAMINATED SOIL: **YES** CONTAMINATED SURFACE WATER: **YES** CONTAMINATED GROUND WATER: **NO**

POLLUTANT: **B - UNLEADED GAS** GALLONS DISCHARGED: **NOT REPORTED**

OTHER DESCRIPTION: **B - UNLEADED GAS**

SCORE: **10** SCORE EFFECTIVE DATE: **06/04/2013** RANK: **6627**

TANK OFFICE: **PCLP29 - HILLSBOROUGH ENVIRONMENTAL PROTECTION COMMISSION**

TASK INFORMATION

SOURCE REMOVAL (SR) TASK ID: **NOT REPORTED** SR COMPLETION DATE: **NOT REPORTED**

PSR CLEANUP RESPONSIBLE: **NOT REPORTED**
SR SOIL REMOVAL: **NR** SR FREE PRODUCT REMOVAL: **NR** SR SOIL TREATMENT: **NR**
SR SOIL TONNAGE REMOVED: **NR** SR OTHER TREATMENT: **NOT REPORTED**
SITE ASSESSMENT (SA) TASK ID: **NOT REPORTED** SA COMPLETION DATE: **NOT REPORTED**
SA CLEANUP RESPONSIBLE: **NOT REPORTED**
REMEDIATION ACTION PLAN (RAP) TASK ID: **NOT REPORTED** RAP COMPLETION DATE: **NOT REPORTED**
RAP CLEANUP RESPONSIBLE: **NOT REPORTED**
REMEDIATION ACTION (RA) TASK ID: **NOT REPORTED**
RA CLEANUP RESPONSIBLE: **NOT REPORTED**
SITE REHABILITATION COMPLETION (SRC) ACTION TYPE: **NOT REPORTED**
SRC SUBMIT DATE: **NOT REPORTED** SRC REVIEW DATE: **NOT REPORTED**
SRC ISSUE DATE: **NOT REPORTED**
SRC COMPLETION STATUS: **NOT REPORTED** SRC COMPLETION STATUS DATE: **NOT REPORTED**
SRC COMMENTS: **NOT REPORTED**

DISCHARGE CLEANUP SUMMARY

DISCHARGE DATE: **01/24/1990**
CLEANUP REQUIRED: **R - CLEANUP REQUIRED**
DISCHARGE CLEANUP STATUS: **PNTD - PARTIAL ELIGIBILITY - NO TASK LEVEL DATA**
DISCHARGE CLEANUP DATE: **09/20/2005**
CLEANUP WORK STATUS: **INACTIVE**
INFORMATION SOURCE: **D - DISCHARGE NOTIFICATION**
OTHER SOURCE: **NOT REPORTED**
SCORE: **10** SCORE EFFECTIVE DATE: **06/04/2013** RANK: **6627**
TANK OFFICE: **PCLP29 - HILLSBOROUGH ENVIRONMENTAL PROTECTION COMMISSION**

Back to Report Summary

Registered Storage Tanks (UAST)

MAP ID# 18 **Distance from Property: 0.02 mi. S**

FACILITY INFORMATION

FACILITY ID: **8732462**

FACILITY NAME: **PLANT NRG LLC**

ADDRESS: **5117 HWY 29 W**

PLANT CITY , FL 33566

COUNTY: **HILLSBOROUGH**

TYPE: **A-RETAIL STATION**

STATUS: **OPEN**

CONTACT: **LUCAS VELEZ**

PHONE: **(786) 888-3310**

TANK INFORMATION

(NOTE: CONSTRUCTION. PIPING, AND MONITORING INFO NOT SHOWN FOR CLOSED TANKS)

TANK #:	SIZE:	CONTENT:	INSTALLED:	PLACEMENT:	STATUS/DATE:
1	8000	UNLEADED GAS	01-DEC-1985	UNDERGROUND	REMOVED FROM SITE/01-JUL-1998
2	8000	UNLEADED GAS	01-DEC-1985	UNDERGROUND	REMOVED FROM SITE/01-JUL-1998
3	8000	UNLEADED GAS	01-DEC-1985	UNDERGROUND	REMOVED FROM SITE/01-JUL-1998
4	8000	VEHICULAR DIESEL	01-DEC-1985	UNDERGROUND	REMOVED FROM SITE/01-JUL-1998
5	12000	UNLEADED GAS	01-AUG-1998	UNDERGROUND	IN SERVICE/01-AUG-1998
6	12000	VEHICULAR DIESEL	01-AUG-1998	UNDERGROUND	IN SERVICE/01-AUG-1998
7	1000	LEADED GAS	NOT REPORTED	UNDERGROUND	REMOVED FROM SITE/01-AUG-1998
8	1000	UNLEADED GAS	NOT REPORTED	UNDERGROUND	REMOVED FROM SITE/01-JUL-1998

TANK CONSTRUCTION INFORMATION

TANK #:	CONSTRUCTION:
5	A - BALL CHECK VALVE
5	C - STEEL
5	M - SPILL CONTAINMENT BUCKET
5	O - TIGHT FILL
5	R - DOUBLE WALL - TANK JACKET
6	A - BALL CHECK VALVE
6	C - STEEL
6	M - SPILL CONTAINMENT BUCKET
6	O - TIGHT FILL
6	R - DOUBLE WALL - TANK JACKET
6	L - COMPARTMENTED
5	L - COMPARTMENTED

TANK PIPING INFORMATION

TANK #:	PIPING:
5	N - APPROVED SYNTHETIC MATERIAL
5	M - DOUBLE WALL - PIPE JACKET
5	J - PRESSURIZED PIPING SYSTEM
5	K - DISPENSER LINERS
6	N - APPROVED SYNTHETIC MATERIAL
6	M - DOUBLE WALL - PIPE JACKET
6	J - PRESSURIZED PIPING SYSTEM

6 **K - DISPENSER LINERS**

TANK MONITORING INFORMATION

TANK #:	MONITORING:
5	**2 - VISUAL INSPECT PIPE SUMPS**
5	**4 - VISUAL INSPECT DISPENSER LINERS**
6	**2 - VISUAL INSPECT PIPE SUMPS**
6	**4 - VISUAL INSPECT DISPENSER LINERS**
5	**F - MONITOR DBL WALL TANK SPACE**
5	**H - MECHANICAL LINE LEAK DETECTOR**
5	**K - MONITOR DBL WALL PIPE SPACE**
6	**F - MONITOR DBL WALL TANK SPACE**
6	**H - MECHANICAL LINE LEAK DETECTOR**
6	**K - MONITOR DBL WALL PIPE SPACE**

OWNER INFORMATION

OWNER NAME: **PLANT NRG LLC**

OWNER ADDRESS: **10800 BISCAYNE BLVD #810**
NORTH MIAMI FL 33161

REGULATED MINERAL ACID TANKS INFORMATION

- NO MINERAL ACID TANKS INFORMATION REPORTED

DISCHARGE INFORMATION

DATE:	DESCRIPTION:	SCORE:	SCORE DATE:	STATUS DESCRIPTION:	STATUS DATE:
12/28/2009	**CLEANUP REQUIRED**	**NOT REPORTED**	**NOT REPORTED**	**NFA COMPLETE**	**9/16/2010**
12/1/1988	**NO CLEANUP REQUIRED**	**NOT REPORTED**	**NOT REPORTED**	**CLEANUP NOT REQUIRED**	**5/29/2001**
12/13/1993	**NO CLEANUP REQUIRED**	**00050**	**07-NOV-2002**	**CLEANUP NOT REQUIRED**	**8/25/2003**

Back to Report Summary

Registered Leaking Storage Tanks (LUAST)

MAP ID# 18 **Distance from Property: 0.02 mi. S**

FACILITY INFORMATION

FACILITY ID: **8732462**
FACILITY NAME: **PLANT NRG LLC**
ADDRESS: **5117 HWY 29 W**
PLANT CITY , FL 33566 HILLSBOROUGH COUNTY
STATUS: **OPEN**
OPERATOR: **LUCAS VELEZ**
PHONE: **(786)888-3310**

RESPONSIBLE PARTY

NAME: **PLANT NRG LLC**
ADDRESS: **10800 BISCAYNE BLVD #810**
NORTH MIAMI , FL 33161
CONTACT: **LUCAS VELEZ**
PHONE: **(786)888-3310**

CONTAMINATED MEDIA INFORMATION

DISCHARGE DATE: **12/01/1988**
CLEANUP STATUS: **NREQ - CLEANUP NOT REQUIRED**
CLEANUP REQUIRED: **N - NO CLEANUP REQUIRED**
CLEANUP STATUS DATE: **05/29/2001**
CLEANUP WORK STATUS: **COMPLETED**
OTHER SOURCE: **NOT REPORTED**
INFORMATION SOURCE: **E - EDI**
SITE MANAGER: **MCKELVEY_M**
SITE MANAGER END DATE: **03/11/1999**
CONTAMINATED DRINKING WELLS: **0**
CONTAMINATED MONITORING WELLS: **NO**
CONTAMINATED SOIL: **YES**
CONTAMINATED SURFACE WATER: **YES**
CONTAMINATED GROUND WATER: **NO**
POLLUTANT: **Z - OTHER NON REGULATED**
GALLONS DISCHARGED: **NOT REPORTED**
OTHER DESCRIPTION: **Z - OTHER NON REGULATED**
SCORE: **NOT REPORTED**
SCORE EFFECTIVE DATE: **11/07/2002**
RANK: **NOT REPORTED**
TANK OFFICE: **PCLP29 - HILLSBOROUGH ENVIRONMENTAL PROTECTION COMMISSION**

DISCHARGE DATE: **12/13/1993**
CLEANUP STATUS: **NREQ - CLEANUP NOT REQUIRED**
CLEANUP REQUIRED: **N - NO CLEANUP REQUIRED**
CLEANUP STATUS DATE: **08/25/2003**
CLEANUP WORK STATUS: **COMPLETED**
OTHER SOURCE: **NOT REPORTED**
INFORMATION SOURCE: **D - DISCHARGE NOTIFICATION**
SITE MANAGER: **HEINTZ_C**
SITE MANAGER END DATE: **08/25/2003**
CONTAMINATED DRINKING WELLS: **NOT REPORTED**
CONTAMINATED MONITORING WELLS: **NOT REPORTED**
CONTAMINATED SOIL: **NOT REPORTED**
CONTAMINATED SURFACE WATER: **NOT REPORTED**
CONTAMINATED GROUND WATER: **NOT REPORTED**
POLLUTANT: **D - VEHICULAR DIESEL**
GALLONS DISCHARGED: **NOT REPORTED**
OTHER DESCRIPTION: **D - VEHICULAR DIESEL**
SCORE: **NOT REPORTED**
SCORE EFFECTIVE DATE: **11/07/2002**
RANK: **NOT REPORTED**
TANK OFFICE: **PCLP29 - HILLSBOROUGH ENVIRONMENTAL PROTECTION COMMISSION**

DISCHARGE DATE: **12/28/2009**
CLEANUP STATUS: **NFA - NFA COMPLETE**
CLEANUP REQUIRED: **R - CLEANUP REQUIRED**
CLEANUP STATUS DATE: **09/16/2010**
CLEANUP WORK STATUS: **COMPLETED**
OTHER SOURCE: **NOT REPORTED**

INFORMATION SOURCE: **D - DISCHARGE NOTIFICATION**
SITE MANAGER: **HEINTZ_C** SITE MANAGER END DATE: **09/16/2010**
CONTAMINATED DRINKING WELLS: **NOT REPORTED** CONTAMINATED MONITORING WELLS: **NO**
CONTAMINATED SOIL: **YES** CONTAMINATED SURFACE WATER: **YES** CONTAMINATED GROUND WATER: **NO**
POLLUTANT: **B - UNLEADED GAS** GALLONS DISCHARGED: **NOT REPORTED**
OTHER DESCRIPTION: **B - UNLEADED GAS**
SCORE: **NOT REPORTED** SCORE EFFECTIVE DATE: **11/07/2002** RANK: **NOT REPORTED**
TANK OFFICE: **PCLP29 - HILLSBOROUGH ENVIRONMENTAL PROTECTION COMMISSION**

DISCHARGE DATE: **12/28/2009** CLEANUP STATUS: **NFA - NFA COMPLETE**
CLEANUP REQUIRED: **R - CLEANUP REQUIRED** CLEANUP STATUS DATE: **09/16/2010**
CLEANUP WORK STATUS: **COMPLETED** OTHER SOURCE: **NOT REPORTED**
INFORMATION SOURCE: **D - DISCHARGE NOTIFICATION**
SITE MANAGER: **HEINTZ_C** SITE MANAGER END DATE: **09/16/2010**
CONTAMINATED DRINKING WELLS: **NOT REPORTED** CONTAMINATED MONITORING WELLS: **NO**
CONTAMINATED SOIL: **YES** CONTAMINATED SURFACE WATER: **YES** CONTAMINATED GROUND WATER: **NO**
POLLUTANT: **D - VEHICULAR DIESEL** GALLONS DISCHARGED: **NOT REPORTED**
OTHER DESCRIPTION: **D - VEHICULAR DIESEL**
SCORE: **NOT REPORTED** SCORE EFFECTIVE DATE: **11/07/2002** RANK: **NOT REPORTED**
TANK OFFICE: **PCLP29 - HILLSBOROUGH ENVIRONMENTAL PROTECTION COMMISSION**

TASK INFORMATION

SOURCE REMOVAL (SR) TASK ID: **NOT REPORTED** SR COMPLETION DATE: **NOT REPORTED**
PSR CLEANUP RESPONSIBLE: **NOT REPORTED**
SR SOIL REMOVAL: **NR** SR FREE PRODUCT REMOVAL: **NR** SR SOIL TREATMENT: **NR**
SR SOIL TONNAGE REMOVED: **NR** SR OTHER TREATMENT: **NOT REPORTED**
SITE ASSESSMENT (SA) TASK ID: **47837** SA COMPLETION DATE: **NOT REPORTED**
SA CLEANUP RESPONSIBLE: **ST - STATE**
REMEDIATION ACTION PLAN (RAP) TASK ID: **47838** RAP COMPLETION DATE: **NOT REPORTED**
RAP CLEANUP RESPONSIBLE: **ST - STATE**
REMEDIATION ACTION (RA) TASK ID: **47839**
RA CLEANUP RESPONSIBLE: **ST - STATE**
SITE REHABILITATION COMPLETION (SRC) ACTION TYPE: **NOT REPORTED**
SRC SUBMIT DATE: **NOT REPORTED** SRC REVIEW DATE: **NOT REPORTED**
SRC ISSUE DATE: **NOT REPORTED**
SRC COMPLETION STATUS: **NOT REPORTED** SRC COMPLETION STATUS DATE: **NOT REPORTED**
SRC COMMENTS: **NOT REPORTED**

SOURCE REMOVAL (SR) TASK ID: **47836** SR COMPLETION DATE: **NOT REPORTED**
PSR CLEANUP RESPONSIBLE: **RP - RESPONSIBLE PARTY**
SR SOIL REMOVAL: **YES** SR FREE PRODUCT REMOVAL: **NR** SR SOIL TREATMENT: **YES**
SR SOIL TONNAGE REMOVED: **22** SR OTHER TREATMENT: **NOT REPORTED**
SITE ASSESSMENT (SA) TASK ID: **71803** SA COMPLETION DATE: **NOT REPORTED**
SA CLEANUP RESPONSIBLE: **NOT REPORTED**
REMEDIATION ACTION PLAN (RAP) TASK ID: **NOT REPORTED** RAP COMPLETION DATE: **NOT REPORTED**

RAP CLEANUP RESPONSIBLE: **NOT REPORTED**
REMEDIATION ACTION (RA) TASK ID: **NOT REPORTED**
RA CLEANUP RESPONSIBLE: **NOT REPORTED**
SITE REHABILITATION COMPLETION (SRC) ACTION TYPE: **NOT REPORTED**
SRC SUBMIT DATE: **NOT REPORTED** SRC REVIEW DATE: **NOT REPORTED**
SRC ISSUE DATE: **NOT REPORTED**
SRC COMPLETION STATUS: **NOT REPORTED** SRC COMPLETION STATUS DATE: **NOT REPORTED**
SRC COMMENTS: **NOT REPORTED**

SOURCE REMOVAL (SR) TASK ID: **86432** SR COMPLETION DATE: **NOT REPORTED**
PSR CLEANUP RESPONSIBLE: **RP - RESPONSIBLE PARTY**
SR SOIL REMOVAL: **YES** SR FREE PRODUCT REMOVAL: **NO** SR SOIL TREATMENT: **YES**
SR SOIL TONNAGE REMOVED: **3** SR OTHER TREATMENT: **NOT REPORTED**
SITE ASSESSMENT (SA) TASK ID: **86224** SA COMPLETION DATE: **NOT REPORTED**
SA CLEANUP RESPONSIBLE: **RP - RESPONSIBLE PARTY**
REMEDIATION ACTION PLAN (RAP) TASK ID: **NOT REPORTED** RAP COMPLETION DATE: **NOT REPORTED**
RAP CLEANUP RESPONSIBLE: **NOT REPORTED**
REMEDIATION ACTION (RA) TASK ID: **86441**
RA CLEANUP RESPONSIBLE: **RP - RESPONSIBLE PARTY**
SITE REHABILITATION COMPLETION (SRC) ACTION TYPE: **NFA - NO FURTHER ACTION**
SRC SUBMIT DATE: **08-27-2010** SRC REVIEW DATE: **09-01-2010**
SRC ISSUE DATE: **09-16-2010**
SRC COMPLETION STATUS: **A - APPROVED** SRC COMPLETION STATUS DATE: **09-01-2010**
SRC COMMENTS: **NOT REPORTED**

DISCHARGE CLEANUP SUMMARY

DISCHARGE DATE: **12/01/1988**
CLEANUP REQUIRED: **N - NO CLEANUP REQUIRED**
DISCHARGE CLEANUP STATUS: **NREQ - CLEANUP NOT REQUIRED**
DISCHARGE CLEANUP DATE: **05/29/2001**
CLEANUP WORK STATUS: **COMPLETED**
INFORMATION SOURCE: **E - EDI**
OTHER SOURCE: **NOT REPORTED**
SCORE: **NOT REPORTED** SCORE EFFECTIVE DATE: **11/07/2002** RANK: **NOT REPORTED**
TANK OFFICE: **PCLP29 - HILLSBOROUGH ENVIRONMENTAL PROTECTION COMMISSION**

DISCHARGE DATE: **12/13/1993**
CLEANUP REQUIRED: **N - NO CLEANUP REQUIRED**
DISCHARGE CLEANUP STATUS: **NREQ - CLEANUP NOT REQUIRED**
DISCHARGE CLEANUP DATE: **08/25/2003**
CLEANUP WORK STATUS: **COMPLETED**
INFORMATION SOURCE: **D - DISCHARGE NOTIFICATION**
OTHER SOURCE: **NOT REPORTED**
SCORE: **NOT REPORTED** SCORE EFFECTIVE DATE: **11/07/2002** RANK: **NOT REPORTED**
TANK OFFICE: **PCLP29 - HILLSBOROUGH ENVIRONMENTAL PROTECTION COMMISSION**

DISCHARGE DATE: **12/28/2009**
CLEANUP REQUIRED: **R - CLEANUP REQUIRED**
DISCHARGE CLEANUP STATUS: **NFA - NFA COMPLETE**
DISCHARGE CLEANUP DATE: **09/16/2010**
CLEANUP WORK STATUS: **COMPLETED**
INFORMATION SOURCE: **D - DISCHARGE NOTIFICATION**
OTHER SOURCE: **NOT REPORTED**
SCORE: **NOT REPORTED** SCORE EFFECTIVE DATE: **11/07/2002** RANK: **NOT REPORTED**
TANK OFFICE: **PCLP29 - HILLSBOROUGH ENVIRONMENTAL PROTECTION COMMISSION**

Back to Report Summary

Registered Storage Tanks (UAST)

MAP ID# 19 **Distance from Property: 0.02 mi. NW**

FACILITY INFORMATION

FACILITY ID: **8628018**

FACILITY NAME: **RUSSELL BROWN SERVICE STATION**

ADDRESS: **208 W BAKER ST**

PLANT CITY , FL 33566

COUNTY: **HILLSBOROUGH**

TYPE: **A-RETAIL STATION**

STATUS: **CLOSED**

CONTACT: **RUSSELL BROWN**

PHONE: **NOT REPORTED**

TANK INFORMATION

(NOTE: CONSTRUCTION. PIPING, AND MONITORING INFO NOT SHOWN FOR CLOSED TANKS)

TANK #:	SIZE:	CONTENT:	INSTALLED:	PLACEMENT:	STATUS/DATE:
1	6000	UNLEADED GAS	01-JUL-1976	UNDERGROUND	REMOVED FROM SITE/01-MAY-1996
2	6000	UNLEADED GAS	01-JUL-1976	UNDERGROUND	REMOVED FROM SITE/01-MAY-1996
3	250	WASTE OIL	NOT REPORTED	UNDERGROUND	REMOVED FROM SITE/01-MAY-1996
4	888	KEROSENE	NOT REPORTED	UNDERGROUND	REMOVED FROM SITE/01-MAY-1996

TANK CONSTRUCTION INFORMATION

- NO CONSTRUCTION INFORMATION REPORTED

TANK PIPING INFORMATION

- NO PIPING INFORMATION REPORTED

TANK MONITORING INFORMATION

- NO MONITORING INFORMATION REPORTED

OWNER INFORMATION

OWNER NAME: **BROWN, RUSSELL**

OWNER ADDRESS: **208 W BAKER ST**

PLANT CITY FL 33566

REGULATED MINERAL ACID TANKS INFORMATION

- NO MINERAL ACID TANKS INFORMATION REPORTED

DISCHARGE INFORMATION

DATE:	DESCRIPTION:	SCORE:	SCORE DATE:	STATUS DESCRIPTION:	STATUS DATE:
11/8/1990	CLEANUP REQUIRED	00010	26-JUN-2013	SA ONGOING	10/7/2013

Back to Report Summary

Registered Leaking Storage Tanks (LUAST)

MAP ID# 19 **Distance from Property: 0.02 mi. NW**

FACILITY INFORMATION

FACILITY ID: **8628018**
FACILITY NAME: **RUSSELL BROWN SERVICE STATION**
ADDRESS: **208 W BAKER ST**
PLANT CITY , FL 33566-3202 HILLSBOROUGH COUNTY
STATUS: **CLOSED**
OPERATOR: **NOT REPORTED**
PHONE: **NOT REPORTED**

RESPONSIBLE PARTY

NAME: **BROWN, RUSSELL**
ADDRESS: **208 W BAKER ST**
PLANT CITY , FL 33566
CONTACT: **RUSSELL BROWN**
PHONE: **(813)752-5468**

CONTAMINATED MEDIA INFORMATION

DISCHARGE DATE: **11/08/1990**
CLEANUP STATUS: **SA - SA ONGOING**
CLEANUP REQUIRED: **R - CLEANUP REQUIRED**
CLEANUP STATUS DATE: **10/07/2013**
CLEANUP WORK STATUS: **INACTIVE**
OTHER SOURCE: **NOT REPORTED**
INFORMATION SOURCE: **D - DISCHARGE NOTIFICATION**
SITE MANAGER: **VARGA_MK**
SITE MANAGER END DATE: **12/17/2013**
CONTAMINATED DRINKING WELLS: **0**
CONTAMINATED MONITORING WELLS: **YES**
CONTAMINATED SOIL: **NO** CONTAMINATED SURFACE WATER: **NO** CONTAMINATED GROUND WATER: **NO**
POLLUTANT: **Y - UNKNOWN/NOT REPORTED** GALLONS DISCHARGED: **NOT REPORTED**
OTHER DESCRIPTION: **Y - UNKNOWN/NOT REPORTED**
SCORE: **10** SCORE EFFECTIVE DATE: **06/26/2013** RANK: **6627**
TANK OFFICE: **PCTM5 - PETROLEUM CLEANUP TEAM 5**

TASK INFORMATION

SOURCE REMOVAL (SR) TASK ID: **NOT REPORTED** SR COMPLETION DATE: **NOT REPORTED**
PSR CLEANUP RESPONSIBLE: **NOT REPORTED**
SR SOIL REMOVAL: **NR** SR FREE PRODUCT REMOVAL: **NR** SR SOIL TREATMENT: **NR**
SR SOIL TONNAGE REMOVED: **NR** SR OTHER TREATMENT: **NOT REPORTED**
SITE ASSESSMENT (SA) TASK ID: **90320** SA COMPLETION DATE: **NOT REPORTED**
SA CLEANUP RESPONSIBLE: **NOT REPORTED**
REMEDIATION ACTION PLAN (RAP) TASK ID: **NOT REPORTED** RAP COMPLETION DATE: **NOT REPORTED**
RAP CLEANUP RESPONSIBLE: **NOT REPORTED**
REMEDIATION ACTION (RA) TASK ID: **NOT REPORTED**
RA CLEANUP RESPONSIBLE: **NOT REPORTED**
SITE REHABILITATION COMPLETION (SRC) ACTION TYPE: **NOT REPORTED**
SRC SUBMIT DATE: **NOT REPORTED** SRC REVIEW DATE: **NOT REPORTED**
SRC ISSUE DATE: **NOT REPORTED**
SRC COMPLETION STATUS: **NOT REPORTED** SRC COMPLETION STATUS DATE: **NOT REPORTED**

SRC COMMENTS: **NOT REPORTED**

DISCHARGE CLEANUP SUMMARY

DISCHARGE DATE: **11/08/1990**
CLEANUP REQUIRED: **R - CLEANUP REQUIRED**
DISCHARGE CLEANUP STATUS: **SA - SA ONGOING**
DISCHARGE CLEANUP DATE: **10/07/2013**
CLEANUP WORK STATUS: **INACTIVE**
INFORMATION SOURCE: **D - DISCHARGE NOTIFICATION**
OTHER SOURCE: **NOT REPORTED**
SCORE: **10** SCORE EFFECTIVE DATE: **06/26/2013** RANK: **6627**
TANK OFFICE: **PCTM5 - PETROLEUM CLEANUP TEAM 5**

Back to Report Summary

MAP ID# 20 **Distance from Property: 0.02 mi. SW**

INCIDENT INFORMATION

FACILITY ID: **96620**

FACILITY NAME: **BREWINGTON'S AMOCO**

ADDRESS: **310 N COLLINS ST**
PLANT CITY , FL 33566

COUNTY: **HILLSBOROUGH**

RESPONSIBLE PARTY

RESPONSIBLE NAME: **NOT REPORTED**

ADDRESS: **STREET NOT REPORTED**

PHONE: **NOT REPORTED**

SUPERVISOR INFORMATION

SUPERVISOR NAME: **NOT REPORTED**

ADDRESS: **STREET NOT REPORTED**

PHONE: **NOT REPORTED**

OWNER INFORMATION

OWNER NAME: **NOT REPORTED**

ADDRESS: **STREET NOT REPORTED**

PHONE: **NOT REPORTED**

FACILITY STATUS:	CLASS:	CLASS STATUS:
NOT REPORTED	**WASTE TIRE COLLECTOR**	**INACTIVE (I)**

Back to Report Summary

MAP ID# 20 **Distance from Property: 0.02 mi. NW**

FACILITY INFORMATION

FACILITY ID: **8944382**

FACILITY NAME: **FIRST BAPTIST CHURCH OF PLANT CITY**

ADDRESS: **102 E BAKER ST**

PLANT CITY , FL 33566

COUNTY: **HILLSBOROUGH**

TYPE: **C-FUEL USER/NON-RETAIL**

STATUS: **CLOSED**

CONTACT: **STEVEN L SPARKMAN**

PHONE: **NOT REPORTED**

TANK INFORMATION

(NOTE: CONSTRUCTION. PIPING, AND MONITORING INFO NOT SHOWN FOR CLOSED TANKS)

TANK #:	SIZE:	CONTENT:	INSTALLED:	PLACEMENT:	STATUS/DATE:
I	**888**	**UNKNOWN/NOT REPORTED**	**NOT REPORTED**	**UNDERGROUND**	**REMOVED FROM SITE/30-JUN-1975**
2	**888**	**UNKNOWN/NOT REPORTED**	**NOT REPORTED**	**UNDERGROUND**	**REMOVED FROM SITE/30-JUN-1975**
3	**888**	**UNKNOWN/NOT REPORTED**	**NOT REPORTED**	**UNDERGROUND**	**REMOVED FROM SITE/30-JUN-1975**

TANK CONSTRUCTION INFORMATION

- NO CONSTRUCTION INFORMATION REPORTED

TANK PIPING INFORMATION

- NO PIPING INFORMATION REPORTED

TANK MONITORING INFORMATION

- NO MONITORING INFORMATION REPORTED

OWNER INFORMATION

OWNER NAME: **FIRST BAPTIST CHURCH PLANT CITY**

OWNER ADDRESS: **PO BOX 698**

PLANT CITY FL 33564

REGULATED MINERAL ACID TANKS INFORMATION

- NO MINERAL ACID TANKS INFORMATION REPORTED

DISCHARGE INFORMATION

DATE:	DESCRIPTION:	SCORE:	SCORE DATE:	STATUS DESCRIPTION:	STATUS DATE:
12/24/1988	**CLEANUP REQUIRED**	**00030**	**08-APR-2009**	**RA ONGOING**	**8/16/2014**

Back to Report Summary

Registered Leaking Storage Tanks (LUAST)

MAP ID# 20 **Distance from Property: 0.02 mi. NW**

FACILITY INFORMATION

FACILITY ID: **8944382**
FACILITY NAME: **FIRST BAPTIST CHURCH OF PLANT CITY**
ADDRESS: **102 E BAKER ST**
PLANT CITY , FL 33566-3428 HILLSBOROUGH COUNTY
STATUS: **CLOSED**
OPERATOR: **FIRST BAPTIST CHURCH**
PHONE: **NOT REPORTED**

RESPONSIBLE PARTY

NAME: **FIRST BAPTIST CHURCH PLANT CITY**
ADDRESS: **PO BOX 698**
PLANT CITY , FL 33564
CONTACT: **STEVEN L SPARKMAN**
PHONE: **(0)-**

CONTAMINATED MEDIA INFORMATION

DISCHARGE DATE: **12/24/1988**
CLEANUP STATUS: **RA - RA ONGOING**
CLEANUP REQUIRED: **R - CLEANUP REQUIRED**
CLEANUP STATUS DATE: **08/16/2014**
CLEANUP WORK STATUS: **ACTIVE**
OTHER SOURCE: **NOT REPORTED**
INFORMATION SOURCE: **E - EDI**
SITE MANAGER: **LUCE_S**
SITE MANAGER END DATE: **NOT REPORTED**
CONTAMINATED DRINKING WELLS: **0**
CONTAMINATED MONITORING WELLS: **YES**
CONTAMINATED SOIL: **NO** CONTAMINATED SURFACE WATER: **NO** CONTAMINATED GROUND WATER: **YES**
POLLUTANT: **Z - OTHER NON REGULATED** GALLONS DISCHARGED: **NOT REPORTED**
OTHER DESCRIPTION: **Z - OTHER NON REGULATED**
SCORE: **30** SCORE EFFECTIVE DATE: **04/08/2009** RANK: **6627**
TANK OFFICE: **PCLP29 - HILLSBOROUGH ENVIRONMENTAL PROTECTION COMMISSION**

TASK INFORMATION

SOURCE REMOVAL (SR) TASK ID: **47364** SR COMPLETION DATE: **NOT REPORTED**
PSR CLEANUP RESPONSIBLE: **ST - STATE**
SR SOIL REMOVAL: **NR** SR FREE PRODUCT REMOVAL: **NR** SR SOIL TREATMENT: **NR**
SR SOIL TONNAGE REMOVED: **NR** SR OTHER TREATMENT: **NOT REPORTED**
SITE ASSESSMENT (SA) TASK ID: **47365** SA COMPLETION DATE: **NOT REPORTED**
SA CLEANUP RESPONSIBLE: **LP - LOCAL PROGRAM**
REMEDIATION ACTION PLAN (RAP) TASK ID: **47366** RAP COMPLETION DATE: **04-16-2003**
RAP CLEANUP RESPONSIBLE: **ST - STATE**
REMEDIATION ACTION (RA) TASK ID: **47367**
RA CLEANUP RESPONSIBLE: **ST - STATE**
SITE REHABILITATION COMPLETION (SRC) ACTION TYPE: **NOT REPORTED**
SRC SUBMIT DATE: **NOT REPORTED** SRC REVIEW DATE: **NOT REPORTED**
SRC ISSUE DATE: **NOT REPORTED**
SRC COMPLETION STATUS: **NOT REPORTED** SRC COMPLETION STATUS DATE: **NOT REPORTED**

SRC COMMENTS: **NOT REPORTED**

DISCHARGE CLEANUP SUMMARY

DISCHARGE DATE: **12/24/1988**
CLEANUP REQUIRED: **R - CLEANUP REQUIRED**
DISCHARGE CLEANUP STATUS: **RA - RA ONGOING**
DISCHARGE CLEANUP DATE: **08/16/2014**
CLEANUP WORK STATUS: **ACTIVE**
INFORMATION SOURCE: **E - EDI**
OTHER SOURCE: **NOT REPORTED**
SCORE: **30** SCORE EFFECTIVE DATE: **04/08/2009** RANK: **6627**
TANK OFFICE: **PCLP29 - HILLSBOROUGH ENVIRONMENTAL PROTECTION COMMISSION**

Back to Report Summary

MAP ID# 21 **Distance from Property: 0.02 mi. NW**

FACILITY INFORMATION

FACILITY ID: **8945460**

FACILITY NAME: **FIRESTONE #1973-004030**

ADDRESS: **203 E BAKER ST**

PLANT CITY , FL 33566

COUNTY: **HILLSBOROUGH**

TYPE: **C-FUEL USER/NON-RETAIL**

STATUS: **CLOSED**

CONTACT: **DEBRA J HAMLIN**

PHONE: **(813) 752-4177**

TANK INFORMATION

(NOTE: CONSTRUCTION. PIPING, AND MONITORING INFO NOT SHOWN FOR CLOSED TANKS)

TANK #:	SIZE:	CONTENT:	INSTALLED:	PLACEMENT:	STATUS/DATE:
1	**300**	**WASTE OIL**	**01-JUL-1989**	**UNDERGROUND**	**REMOVED FROM SITE/31-OCT-1989**
2	**550**	**FUEL OIL - ONSITE HEAT**	**NOT REPORTED**	**UNDERGROUND**	**REMOVED FROM SITE/31-JUL-1989**

TANK CONSTRUCTION INFORMATION

- NO CONSTRUCTION INFORMATION REPORTED

TANK PIPING INFORMATION

- NO PIPING INFORMATION REPORTED

TANK MONITORING INFORMATION

- NO MONITORING INFORMATION REPORTED

OWNER INFORMATION

OWNER NAME: **BRIDGESTONE FIRESTONE INC**

OWNER ADDRESS: **2550 W GOLF RD**

ROLLING MEADOWS IL 60008

REGULATED MINERAL ACID TANKS INFORMATION

- NO MINERAL ACID TANKS INFORMATION REPORTED

DISCHARGE INFORMATION

DATE:	DESCRIPTION:	SCORE:	SCORE DATE:	STATUS DESCRIPTION:	STATUS DATE:
12/22/1988	**CLEANUP REQUIRED**	**00075**	**06-JAN-1998**	**NFA COMPLETE**	**6/11/1992**

Back to Report Summary

MAP ID# 21 **Distance from Property: 0.02 mi. NW**

SITE INFORMATION

UNIQUE ID: **974865**
PLANT ID: **974865**
NAME: **FIRESTONE TIRE & SERVICE CENTERS**
ADDRESS: **203 E. BAKER STREET**
PLANT CITY, FL 33566
CLASSIFICATION: **POTENTIAL UNCONTROLLED EMISSIONS <100 TONS/YEAR**
OPERATION STATUS: **OPERATING**
STATE COMPLIANCE STATUS: **IN COMPLIANCE WITH PROCEDURAL REQUIREMENTS**
FACILITY TYPE: **PRIVATELY OWNED/OPERATED**
CURRENT HIGH PRIORITY VIOLATOR: **NOT REPORTED**
SIC DESCRIPTION: **NONCLASSIFIABLE ESTABLISHMENTS.**

ENFORCEMENT ACTIONS

DATE ACHIEVED: **02/18/1999**
DATE RECORDED: **04/29/1999**
NATIONAL ACTION TYPE: **EPA INSPECTION - LEVEL 2 OR GREATER**
ALL AIR PROGRAM: **CFC TRACKING**
RESULTS OF STACK TEST AND TITLE V: **NOT REPORTED**
POLLUTANT: **NOT REPORTED**
ALL POLLUTION IN VIOLATION: **NOT REPORTED**
TYPE OF VIOLATION(S): **NOT REPORTED**
PENALTY AMOUNT: **0**

AIR PROGRAM

AIR PROGRAM STATUS: **OPERATING**
EPA COMPLIANCE STATUS: **IN COMPLIANCE WITH PROCEDURAL REQUIREMENTS**
POLLUTANT COMPLIANCE STATUS: **IN COMPLIANCE WITH PROCEDURAL REQUIREMENTS**
POLLUTANT: **CHLOROFLUOROCARBONS**

HISTORICAL COMPLIANCE AIR PROGRAM LEVEL

AIR PROGRAM: **CFC TRACKING**
COMPLIANCE DATE (YYYQ): **1203**
HISTORICAL COMPLIANCE STATUS: **IN COMPLIANCE WITH PROCEDURAL REQUIREMENTS**

AIR PROGRAM: **CFC TRACKING**
COMPLIANCE DATE (YYYQ): **1301**
HISTORICAL COMPLIANCE STATUS: **IN COMPLIANCE WITH PROCEDURAL REQUIREMENTS**

AIR PROGRAM: **CFC TRACKING**
COMPLIANCE DATE (YYYQ): **0702**
HISTORICAL COMPLIANCE STATUS: **UNKNOWN COMPLIANCE STATUS**

AIR PROGRAM: **CFC TRACKING**
COMPLIANCE DATE (YYYQ): **0701**
HISTORICAL COMPLIANCE STATUS: **UNKNOWN COMPLIANCE STATUS**

AIR PROGRAM: **CFC TRACKING**
COMPLIANCE DATE (YYYQ): **0802**
HISTORICAL COMPLIANCE STATUS: **UNKNOWN COMPLIANCE STATUS**

AIR PROGRAM: **CFC TRACKING**
COMPLIANCE DATE (YYYQ): **0904**
HISTORICAL COMPLIANCE STATUS: **UNKNOWN COMPLIANCE STATUS**

AIR PROGRAM: **CFC TRACKING**
COMPLIANCE DATE (YYYQ): **0801**
HISTORICAL COMPLIANCE STATUS: **UNKNOWN COMPLIANCE STATUS**

AIR PROGRAM: **CFC TRACKING**
COMPLIANCE DATE (YYYQ): **1402**
HISTORICAL COMPLIANCE STATUS: **IN COMPLIANCE WITH PROCEDURAL REQUIREMENTS**

AIR PROGRAM: **CFC TRACKING**
COMPLIANCE DATE (YYYQ): **0901**
HISTORICAL COMPLIANCE STATUS: **UNKNOWN COMPLIANCE STATUS**

AIR PROGRAM: **CFC TRACKING**
COMPLIANCE DATE (YYYQ): **1304**
HISTORICAL COMPLIANCE STATUS: **IN COMPLIANCE WITH PROCEDURAL REQUIREMENTS**

AIR PROGRAM: **CFC TRACKING**
COMPLIANCE DATE (YYYQ): **0903**
HISTORICAL COMPLIANCE STATUS: **UNKNOWN COMPLIANCE STATUS**

AIR PROGRAM: **CFC TRACKING**
COMPLIANCE DATE (YYYQ): **1001**
HISTORICAL COMPLIANCE STATUS: **UNKNOWN COMPLIANCE STATUS**

AIR PROGRAM: **CFC TRACKING**
COMPLIANCE DATE (YYYQ): **1002**
HISTORICAL COMPLIANCE STATUS: **IN COMPLIANCE WITH PROCEDURAL REQUIREMENTS**

AIR PROGRAM: **CFC TRACKING**
COMPLIANCE DATE (YYYQ): **0803**
HISTORICAL COMPLIANCE STATUS: **UNKNOWN COMPLIANCE STATUS**

AIR PROGRAM: **CFC TRACKING**
COMPLIANCE DATE (YYYQ): **1201**

HISTORICAL COMPLIANCE STATUS: **IN COMPLIANCE WITH PROCEDURAL REQUIREMENTS**

AIR PROGRAM: **CFC TRACKING**
COMPLIANCE DATE (YYYQ): **1204**
HISTORICAL COMPLIANCE STATUS: **IN COMPLIANCE WITH PROCEDURAL REQUIREMENTS**

AIR PROGRAM: **CFC TRACKING**
COMPLIANCE DATE (YYYQ): **1102**
HISTORICAL COMPLIANCE STATUS: **IN COMPLIANCE WITH PROCEDURAL REQUIREMENTS**

AIR PROGRAM: **CFC TRACKING**
COMPLIANCE DATE (YYYQ): **0704**
HISTORICAL COMPLIANCE STATUS: **UNKNOWN COMPLIANCE STATUS**

AIR PROGRAM: **CFC TRACKING**
COMPLIANCE DATE (YYYQ): **0703**
HISTORICAL COMPLIANCE STATUS: **UNKNOWN COMPLIANCE STATUS**

AIR PROGRAM: **CFC TRACKING**
COMPLIANCE DATE (YYYQ): **0902**
HISTORICAL COMPLIANCE STATUS: **UNKNOWN COMPLIANCE STATUS**

AIR PROGRAM: **CFC TRACKING**
COMPLIANCE DATE (YYYQ): **1403**
HISTORICAL COMPLIANCE STATUS: **IN COMPLIANCE WITH PROCEDURAL REQUIREMENTS**

AIR PROGRAM: **CFC TRACKING**
COMPLIANCE DATE (YYYQ): **1004**
HISTORICAL COMPLIANCE STATUS: **IN COMPLIANCE WITH PROCEDURAL REQUIREMENTS**

AIR PROGRAM: **CFC TRACKING**
COMPLIANCE DATE (YYYQ): **1003**
HISTORICAL COMPLIANCE STATUS: **IN COMPLIANCE WITH PROCEDURAL REQUIREMENTS**

AIR PROGRAM: **CFC TRACKING**
COMPLIANCE DATE (YYYQ): **0804**
HISTORICAL COMPLIANCE STATUS: **UNKNOWN COMPLIANCE STATUS**

AIR PROGRAM: **CFC TRACKING**
COMPLIANCE DATE (YYYQ): **1302**
HISTORICAL COMPLIANCE STATUS: **IN COMPLIANCE WITH PROCEDURAL REQUIREMENTS**

AIR PROGRAM: **CFC TRACKING**
COMPLIANCE DATE (YYYQ): **0604**
HISTORICAL COMPLIANCE STATUS: **UNKNOWN COMPLIANCE STATUS**

AIR PROGRAM: **CFC TRACKING**
COMPLIANCE DATE (YYYQ): **1202**
HISTORICAL COMPLIANCE STATUS: **IN COMPLIANCE WITH PROCEDURAL REQUIREMENTS**

AIR PROGRAM: **CFC TRACKING**
COMPLIANCE DATE (YYYQ): **1103**
HISTORICAL COMPLIANCE STATUS: **IN COMPLIANCE WITH PROCEDURAL REQUIREMENTS**

AIR PROGRAM: **CFC TRACKING**
COMPLIANCE DATE (YYYQ): **1303**
HISTORICAL COMPLIANCE STATUS: **IN COMPLIANCE WITH PROCEDURAL REQUIREMENTS**

AIR PROGRAM: **CFC TRACKING**
COMPLIANCE DATE (YYYQ): **1101**
HISTORICAL COMPLIANCE STATUS: **IN COMPLIANCE WITH PROCEDURAL REQUIREMENTS**

AIR PROGRAM: **CFC TRACKING**
COMPLIANCE DATE (YYYQ): **1104**
HISTORICAL COMPLIANCE STATUS: **IN COMPLIANCE WITH PROCEDURAL REQUIREMENTS**

AIR PROGRAM: **CFC TRACKING**
COMPLIANCE DATE (YYYQ): **1401**
HISTORICAL COMPLIANCE STATUS: **IN COMPLIANCE WITH PROCEDURAL REQUIREMENTS**

Back to Report Summary

Facility Registry System (FRSFL)

MAP ID# 21 **Distance from Property: 0.02 mi. NW**

FACILITY INFORMATION

REGISTRY ID: **110001739708**

NAME: **FIRESTONE TIRE & SERVICE CENTERS**

LOCATION ADDRESS: **203 E. BAKER STREET**
PLANT CITY, FL 33566

COUNTY: **HILLSBOROUGH**

EPA REGION: **04**

FEDERAL FACILITY: **NOT REPORTED**

TRIBAL LAND: **NOT REPORTED**

ALTERNATIVE NAME/S:

FIRESTONE TIRE & SERVICE CENTERS

PROGRAM/S LISTED FOR THIS FACILITY

AIRS/AFS - AEROMETRIC INFORMATION RETRIEVAL SYSTEM / AIRS FACILITY SYSTEM

STANDARD INDUSTRIAL CLASSIFICATION/S (SIC)

9999 - NONCLASSIFIABLE ESTABLISHMENTS

NORTH AMERICAN INDUSTRY CLASSIFICATION/S (NAICS)

NO NAICS DATA REPORTED

Back to Report Summary

Registered Leaking Storage Tanks (LUAST)

MAP ID# 21 **Distance from Property: 0.02 mi. NW**

FACILITY INFORMATION

FACILITY ID: **8945460**
FACILITY NAME: **FIRESTONE #1973-004030**
ADDRESS: **203 E BAKER ST**
PLANT CITY , FL 33566-3417 HILLSBOROUGH COUNTY
STATUS: **CLOSED**
OPERATOR: **BURKHARDT R E**
PHONE: **(813)752-4177**

RESPONSIBLE PARTY

NAME: **BRIDGESTONE FIRESTONE INC**
ADDRESS: **2550 W GOLF RD**
ROLLING MEADOWS , IL 60008
CONTACT: **DEBRA J HAMLIN**
PHONE: **(847)981-2403**

CONTAMINATED MEDIA INFORMATION

DISCHARGE DATE: **12/22/1988**
CLEANUP STATUS: **NFA - NFA COMPLETE**
CLEANUP REQUIRED: **R - CLEANUP REQUIRED**
CLEANUP STATUS DATE: **06/11/1992**
CLEANUP WORK STATUS: **COMPLETED**
OTHER SOURCE: **NOT REPORTED**
INFORMATION SOURCE: **E - EDI**
SITE MANAGER: **MCKELVEY_M**
SITE MANAGER END DATE: **03/11/1999**
CONTAMINATED DRINKING WELLS: **0**
CONTAMINATED MONITORING WELLS: **NO**
CONTAMINATED SOIL: **YES** CONTAMINATED SURFACE WATER: **YES** CONTAMINATED GROUND WATER: **NO**
POLLUTANT: **L - WASTE OIL** GALLONS DISCHARGED: **NOT REPORTED**
OTHER DESCRIPTION: **L - WASTE OIL**
SCORE: **75** SCORE EFFECTIVE DATE: **11/04/1997** RANK: **NOT REPORTED**
TANK OFFICE: **PCLP29 - HILLSBOROUGH ENVIRONMENTAL PROTECTION COMMISSION**

TASK INFORMATION

SOURCE REMOVAL (SR) TASK ID: **47323** SR COMPLETION DATE: **NOT REPORTED**
PSR CLEANUP RESPONSIBLE: **ST - STATE**
SR SOIL REMOVAL: **NR** SR FREE PRODUCT REMOVAL: **NR** SR SOIL TREATMENT: **NR**
SR SOIL TONNAGE REMOVED: **NR** SR OTHER TREATMENT: **NOT REPORTED**
SITE ASSESSMENT (SA) TASK ID: **47324** SA COMPLETION DATE: **05-26-1992**
SA CLEANUP RESPONSIBLE: **LP - LOCAL PROGRAM**
REMEDIATION ACTION PLAN (RAP) TASK ID: **47325** RAP COMPLETION DATE: **NOT REPORTED**
RAP CLEANUP RESPONSIBLE: **NA - NOT APPLICABLE**
REMEDIATION ACTION (RA) TASK ID: **47326**
RA CLEANUP RESPONSIBLE: **NA - NOT APPLICABLE**
SITE REHABILITATION COMPLETION (SRC) ACTION TYPE: **NFA - NO FURTHER ACTION**
SRC SUBMIT DATE: **05-12-1992** SRC REVIEW DATE: **05-27-1992**
SRC ISSUE DATE: **06-11-1992**
SRC COMPLETION STATUS: **A - APPROVED** SRC COMPLETION STATUS DATE: **06-11-1992**
SRC COMMENTS: **NOT REPORTED**

DISCHARGE CLEANUP SUMMARY

DISCHARGE DATE: **12/22/1988**
CLEANUP REQUIRED: **R - CLEANUP REQUIRED**
DISCHARGE CLEANUP STATUS: **NFA - NFA COMPLETE**
DISCHARGE CLEANUP DATE: **06/11/1992**
CLEANUP WORK STATUS: **COMPLETED**
INFORMATION SOURCE: **E - EDI**
OTHER SOURCE: **NOT REPORTED**
SCORE: **75** SCORE EFFECTIVE DATE: **11/04/1997** RANK: **NOT REPORTED**
TANK OFFICE: **PCLP29 - HILLSBOROUGH ENVIRONMENTAL PROTECTION COMMISSION**

Back to Report Summary

Registered Storage Tanks (UAST)

MAP ID# 22 **Distance from Property: 0.02 mi. SW**

FACILITY INFORMATION

FACILITY ID: **8841245**

FACILITY NAME: **SPUR-SPARKYS FOOD STORE**

ADDRESS: **410 N ALEXANDER ST**

PLANT CITY , FL 33566

COUNTY: **HILLSBOROUGH**

TYPE: **A-RETAIL STATION**

STATUS: **CLOSED**

CONTACT: **NOT REPORTED**

PHONE: **NOT REPORTED**

TANK INFORMATION

(NOTE: CONSTRUCTION. PIPING, AND MONITORING INFO NOT SHOWN FOR CLOSED TANKS)

TANK #:	SIZE:	CONTENT:	INSTALLED:	PLACEMENT:	STATUS/DATE:
1	**888**	**LEADED GAS**	**NOT REPORTED**	**UNDERGROUND**	**REMOVED FROM SITE/30-JUN-1985**
2	**888**	**LEADED GAS**	**NOT REPORTED**	**UNDERGROUND**	**REMOVED FROM SITE/30-JUN-1985**
3	**888**	**UNLEADED GAS**	**NOT REPORTED**	**UNDERGROUND**	**REMOVED FROM SITE/30-JUN-1985**
4	**888**	**UNLEADED GAS**	**NOT REPORTED**	**UNDERGROUND**	**REMOVED FROM SITE/30-JUN-1985**

TANK CONSTRUCTION INFORMATION

- NO CONSTRUCTION INFORMATION REPORTED

TANK PIPING INFORMATION

- NO PIPING INFORMATION REPORTED

TANK MONITORING INFORMATION

- NO MONITORING INFORMATION REPORTED

OWNER INFORMATION

OWNER NAME: **EVERMORE REALTY CORP**

OWNER ADDRESS: **414 N ALEXANDER ST**

PLANT CITY FL 33566

REGULATED MINERAL ACID TANKS INFORMATION

- NO MINERAL ACID TANKS INFORMATION REPORTED

DISCHARGE INFORMATION

DATE:	DESCRIPTION:	SCORE:	SCORE DATE:	STATUS DESCRIPTION:	STATUS DATE:
9/15/1986	**CLEANUP REQUIRED**	**00029**	**06-JAN-1998**	**NFA COMPLETE**	**9/19/1995**

Back to Report Summary

MAP ID# 22 **Distance from Property: 0.02 mi. SW**

FACILITY INFORMATION

FACILITY ID: **8841245**
FACILITY NAME: **SPUR-SPARKYS FOOD STORE**
ADDRESS: **410 N ALEXANDER ST**
PLANT CITY , FL 33566-4306 HILLSBOROUGH COUNTY
STATUS: **CLOSED**
OPERATOR: **SPARKY'S FOOD STORE**
PHONE: **NOT REPORTED**

RESPONSIBLE PARTY

NAME: **EVERMORE REALTY CORP**
ADDRESS: **414 N ALEXANDER ST**
PLANT CITY , FL 33566
CONTACT: **NOT REPORTED**
PHONE: **(0)-**

CONTAMINATED MEDIA INFORMATION

DISCHARGE DATE: **09/15/1986**
CLEANUP STATUS: **NFA - NFA COMPLETE**
CLEANUP REQUIRED: **R - CLEANUP REQUIRED**
CLEANUP STATUS DATE: **09/19/1995**
CLEANUP WORK STATUS: **COMPLETED**
OTHER SOURCE: **NOT REPORTED**
INFORMATION SOURCE: **E - EDI**
SITE MANAGER: **MCKELVEY_M**
SITE MANAGER END DATE: **11/03/2000**
CONTAMINATED DRINKING WELLS: **0**
CONTAMINATED MONITORING WELLS: **YES**
CONTAMINATED SOIL: **NO** CONTAMINATED SURFACE WATER: **NO** CONTAMINATED GROUND WATER: **YES**
POLLUTANT: **Z - OTHER NON REGULATED** GALLONS DISCHARGED: **NOT REPORTED**
OTHER DESCRIPTION: **Z - OTHER NON REGULATED**
SCORE: **29** SCORE EFFECTIVE DATE: **11/04/1997** RANK: **NOT REPORTED**
TANK OFFICE: **PCLP29 - HILLSBOROUGH ENVIRONMENTAL PROTECTION COMMISSION**

TASK INFORMATION

SOURCE REMOVAL (SR) TASK ID: **NOT REPORTED** SR COMPLETION DATE: **NOT REPORTED**
PSR CLEANUP RESPONSIBLE: **NOT REPORTED**
SR SOIL REMOVAL: **NR** SR FREE PRODUCT REMOVAL: **NR** SR SOIL TREATMENT: **NR**
SR SOIL TONNAGE REMOVED: **NR** SR OTHER TREATMENT: **NOT REPORTED**
SITE ASSESSMENT (SA) TASK ID: **47584** SA COMPLETION DATE: **04-03-1990**
SA CLEANUP RESPONSIBLE: **RP - RESPONSIBLE PARTY**
REMEDIATION ACTION PLAN (RAP) TASK ID: **47585** RAP COMPLETION DATE: **09-02-1994**
RAP CLEANUP RESPONSIBLE: **RP - RESPONSIBLE PARTY**
REMEDIATION ACTION (RA) TASK ID: **47586**
RA CLEANUP RESPONSIBLE: **NA - NOT APPLICABLE**
SITE REHABILITATION COMPLETION (SRC) ACTION TYPE: **NFA - NO FURTHER ACTION**
SRC SUBMIT DATE: **07-26-1995** SRC REVIEW DATE: **09-05-1995**
SRC ISSUE DATE: **09-19-1995**
SRC COMPLETION STATUS: **A - APPROVED** SRC COMPLETION STATUS DATE: **09-19-1995**
SRC COMMENTS: **NOT REPORTED**

DISCHARGE CLEANUP SUMMARY

DISCHARGE DATE: **09/15/1986**
CLEANUP REQUIRED: **R - CLEANUP REQUIRED**
DISCHARGE CLEANUP STATUS: **NFA - NFA COMPLETE**
DISCHARGE CLEANUP DATE: **09/19/1995**
CLEANUP WORK STATUS: **COMPLETED**
INFORMATION SOURCE: **E - EDI**
OTHER SOURCE: **NOT REPORTED**
SCORE: **29** SCORE EFFECTIVE DATE: **11/04/1997** RANK: **NOT REPORTED**
TANK OFFICE: **PCLP29 - HILLSBOROUGH ENVIRONMENTAL PROTECTION COMMISSION**

Back to Report Summary

Registered Storage Tanks (UAST)

MAP ID# 23 **Distance from Property: 0.02 mi. SW**

FACILITY INFORMATION

FACILITY ID: **9400702**

FACILITY NAME: **NORMA'S YBOR CITY CUBAN SANDWICH SHOP**

ADDRESS: **1307 E BAKER ST**

PLANT CITY , FL 32566

COUNTY: **HILLSBOROUGH**

TYPE: **C-FUEL USER/NON-RETAIL**

STATUS: **CLOSED**

CONTACT: **RAY BALLARD**

PHONE: **(813) 752-1648**

TANK INFORMATION

(NOTE: CONSTRUCTION. PIPING, AND MONITORING INFO NOT SHOWN FOR CLOSED TANKS)

TANK #:	SIZE:	CONTENT:	INSTALLED:	PLACEMENT:	STATUS/DATE:
1	4000	UNLEADED GAS	NOT REPORTED	UNDERGROUND	REMOVED FROM SITE/30-JUN-1993
2	1000	UNLEADED GAS	NOT REPORTED	UNDERGROUND	REMOVED FROM SITE/30-JUN-1993
3	550	UNLEADED GAS	NOT REPORTED	UNDERGROUND	REMOVED FROM SITE/30-JUN-1993
4	300	KEROSENE	NOT REPORTED	UNDERGROUND	REMOVED FROM SITE/30-JUN-1993

TANK CONSTRUCTION INFORMATION

- NO CONSTRUCTION INFORMATION REPORTED

TANK PIPING INFORMATION

- NO PIPING INFORMATION REPORTED

TANK MONITORING INFORMATION

- NO MONITORING INFORMATION REPORTED

OWNER INFORMATION

OWNER NAME: **BALLARD, RAY**

OWNER ADDRESS: **1307 E BAKER ST**

PLANT CITY FL 33566

REGULATED MINERAL ACID TANKS INFORMATION

- NO MINERAL ACID TANKS INFORMATION REPORTED

DISCHARGE INFORMATION

DATE:	DESCRIPTION:	SCORE:	SCORE DATE:	STATUS DESCRIPTION:	STATUS DATE:
6/28/1993	CLEANUP REQUIRED	00010	08-APR-2013	SA ONGOING	5/16/1995

Back to Report Summary

Registered Leaking Storage Tanks (LUAST)

MAP ID# 23 **Distance from Property: 0.02 mi. SW**

FACILITY INFORMATION

FACILITY ID: **9400702**
FACILITY NAME: **NORMA'S YBOR CITY CUBAN SANDWICH SHOP**
ADDRESS: **1307 E BAKER ST**
PLANT CITY , FL 32566 HILLSBOROUGH COUNTY
STATUS: **CLOSED**
OPERATOR: **RAY BALLARD**
PHONE: **(813)752-1648**

RESPONSIBLE PARTY

NAME: **BALLARD, RAY**
ADDRESS: **1307 E BAKER ST**
PLANT CITY , FL 33566
CONTACT: **RAY BALLARD**
PHONE: **(813)752-1648**

CONTAMINATED MEDIA INFORMATION

DISCHARGE DATE: **06/28/1993**
CLEANUP STATUS: **SA - SA ONGOING**
CLEANUP REQUIRED: **R - CLEANUP REQUIRED**
CLEANUP STATUS DATE: **05/16/1995**
CLEANUP WORK STATUS: **INACTIVE**
OTHER SOURCE: **NOT REPORTED**
INFORMATION SOURCE: **D - DISCHARGE NOTIFICATION**
SITE MANAGER: **VARGA_MK**
SITE MANAGER END DATE: **08/06/2014**
CONTAMINATED DRINKING WELLS: **0**
CONTAMINATED MONITORING WELLS: **NO**
CONTAMINATED SOIL: **YES** CONTAMINATED SURFACE WATER: **YES** CONTAMINATED GROUND WATER: **YES**
POLLUTANT: **B - UNLEADED GAS** GALLONS DISCHARGED: **NOT REPORTED**
OTHER DESCRIPTION: **B - UNLEADED GAS**
SCORE: **10** SCORE EFFECTIVE DATE: **04/08/2013** RANK: **6627**
TANK OFFICE: **PCTM5 - PETROLEUM CLEANUP TEAM 5**

TASK INFORMATION

SOURCE REMOVAL (SR) TASK ID: **45802** SR COMPLETION DATE: **NOT REPORTED**
PSR CLEANUP RESPONSIBLE: **RP - RESPONSIBLE PARTY**
SR SOIL REMOVAL: **NR** SR FREE PRODUCT REMOVAL: **NR** SR SOIL TREATMENT: **NR**
SR SOIL TONNAGE REMOVED: **NR** SR OTHER TREATMENT: **NOT REPORTED**
SITE ASSESSMENT (SA) TASK ID: **45803** SA COMPLETION DATE: **NOT REPORTED**
SA CLEANUP RESPONSIBLE: **RP - RESPONSIBLE PARTY**
REMEDIATION ACTION PLAN (RAP) TASK ID: **45804** RAP COMPLETION DATE: **NOT REPORTED**
RAP CLEANUP RESPONSIBLE: **RP - RESPONSIBLE PARTY**
REMEDIATION ACTION (RA) TASK ID: **45805**
RA CLEANUP RESPONSIBLE: **RP - RESPONSIBLE PARTY**
SITE REHABILITATION COMPLETION (SRC) ACTION TYPE: **NOT REPORTED**
SRC SUBMIT DATE: **NOT REPORTED** SRC REVIEW DATE: **NOT REPORTED**
SRC ISSUE DATE: **NOT REPORTED**
SRC COMPLETION STATUS: **NOT REPORTED** SRC COMPLETION STATUS DATE: **NOT REPORTED**

SRC COMMENTS: **NOT REPORTED**

DISCHARGE CLEANUP SUMMARY

DISCHARGE DATE: **06/28/1993**
CLEANUP REQUIRED: **R - CLEANUP REQUIRED**
DISCHARGE CLEANUP STATUS: **SA - SA ONGOING**
DISCHARGE CLEANUP DATE: **05/16/1995**
CLEANUP WORK STATUS: **INACTIVE**
INFORMATION SOURCE: **D - DISCHARGE NOTIFICATION**
OTHER SOURCE: **NOT REPORTED**
SCORE: **10** SCORE EFFECTIVE DATE: **04/08/2013** RANK: **6627**
TANK OFFICE: **PCTM5 - PETROLEUM CLEANUP TEAM 5**

Back to Report Summary

Registered Storage Tanks (UAST)

MAP ID# 24 **Distance from Property: 0.02 mi. SW**

FACILITY INFORMATION

FACILITY ID: **8625222**

FACILITY NAME: **SUNOCO #304**

ADDRESS: **1105 E BAKER ST**

PLANT CITY , FL 33566

COUNTY: **HILLSBOROUGH**

TYPE: **A-RETAIL STATION**

STATUS: **OPEN**

CONTACT: **KIRIT PATEL (STORE MGR)**

PHONE: **(813) 846-4741**

TANK INFORMATION

(NOTE: CONSTRUCTION. PIPING, AND MONITORING INFO NOT SHOWN FOR CLOSED TANKS)

TANK #:	SIZE:	CONTENT:	INSTALLED:	PLACEMENT:	STATUS/DATE:
1	6000	LEADED GAS	01-DEC-1969	UNDERGROUND	REMOVED FROM SITE/NR
1R1	6000	UNLEADED GAS	01-DEC-1988	UNDERGROUND	REMOVED FROM SITE/01-SEP-2009
2	6000	GASOHOL	01-DEC-1969	UNDERGROUND	REMOVED FROM SITE/NR
2R1	8000	UNLEADED GAS	01-DEC-1988	UNDERGROUND	REMOVED FROM SITE/01-SEP-2009
3	6000	GASOHOL	01-DEC-1969	UNDERGROUND	REMOVED FROM SITE/NR
3R1	10000	UNLEADED GAS	01-DEC-1988	UNDERGROUND	REMOVED FROM SITE/01-SEP-2009
4	300	WASTE OIL	NOT REPORTED	UNDERGROUND	REMOVED FROM SITE/01-AUG-1995
4R1	15000	UNLEADED GAS	01-JAN-2008	UNDERGROUND	DELETED-DATA ERROR/01-JAN-2008
5	12000	UNLEADED GAS	01-JUL-2009	UNDERGROUND	IN SERVICE/01-JUL-2009
5R1	15000	UNLEADED GAS	01-JAN-2008	UNDERGROUND	DELETED-DATA ERROR/01-JAN-2008
6	10000	VEHICULAR DIESEL	01-JUL-2009	UNDERGROUND	IN SERVICE/01-JUL-2009

TANK CONSTRUCTION INFORMATION

TANK #:	CONSTRUCTION:
5	R - DOUBLE WALL - TANK JACKET
5	M - SPILL CONTAINMENT BUCKET
5	N - FLOW SHUT-OFF
5	O - TIGHT FILL
5	C - STEEL
6	R - DOUBLE WALL - TANK JACKET
6	M - SPILL CONTAINMENT BUCKET
6	N - FLOW SHUT-OFF
6	L - COMPARTMENTED
6	O - TIGHT FILL
6	C - STEEL

TANK PIPING INFORMATION

TANK #:	PIPING:
5	C - FIBERGLASS
5	F - DOUBLE WALL
5	J - PRESSURIZED PIPING SYSTEM
5	K - DISPENSER LINERS
6	C - FIBERGLASS

6	F - DOUBLE WALL
6	J - PRESSURIZED PIPING SYSTEM
6	K - DISPENSER LINERS

TANK MONITORING INFORMATION

TANK #:	MONITORING:
5	F - MONITOR DBL WALL TANK SPACE
5	H - MECHANICAL LINE LEAK DETECTOR
5	2 - VISUAL INSPECT PIPE SUMPS
5	4 - VISUAL INSPECT DISPENSER LINERS
5	K - MONITOR DBL WALL PIPE SPACE
6	F - MONITOR DBL WALL TANK SPACE
6	H - MECHANICAL LINE LEAK DETECTOR
6	K - MONITOR DBL WALL PIPE SPACE
6	2 - VISUAL INSPECT PIPE SUMPS
6	4 - VISUAL INSPECT DISPENSER LINERS

OWNER INFORMATION

OWNER NAME: **OK PETROLEUM LLC**

OWNER ADDRESS: **1105 E BAKER ST**

PLANT CITY FL 33563

REGULATED MINERAL ACID TANKS INFORMATION

- NO MINERAL ACID TANKS INFORMATION REPORTED

DISCHARGE INFORMATION

DATE:	DESCRIPTION:	SCORE:	SCORE DATE:	STATUS DESCRIPTION:	STATUS DATE:
10/1/1987	**CLEANUP REQUIRED**	**00030**	**12-MAR-2012**	**RA ONGOING**	**3/23/1993**
8/3/1995	**NO CLEANUP REQUIRED**	**00057**	**06-JAN-1998**	**CLEANUP NOT REQUIRED**	**5/29/2001**

Back to Report Summary

Facility Registry System (FRSFL)

MAP ID# 24 **Distance from Property: 0.02 mi. SW**

FACILITY INFORMATION

REGISTRY ID: **110035505343**

NAME: **COASTAL MART CORPORATION**

LOCATION ADDRESS: **1105 E BAKER ST**
PLANT CITY, FL 33563-3748

COUNTY: **HILLSBOROUGH**

EPA REGION: **04**

FEDERAL FACILITY: **NOT REPORTED**

TRIBAL LAND: **NOT REPORTED**

ALTERNATIVE NAME/S:

COASTAL MART CORPORATION

COASTAL MART CORPORATION

PROGRAM/S LISTED FOR THIS FACILITY

FDM - *DEFINITION NOT PROVIDED BY REPORTING AGENCY

RCRAINFO - RESOURCE CONSERVATION AND RECOVERY ACT INFORMATION SYSTEM

STANDARD INDUSTRIAL CLASSIFICATION/S (SIC)

NO SIC DATA REPORTED

NORTH AMERICAN INDUSTRY CLASSIFICATION/S (NAICS)

NO NAICS DATA REPORTED

Back to Report Summary

Facility Registry System (FRSFL)

MAP ID# 24 **Distance from Property: 0.02 mi. SW**

FACILITY INFORMATION

REGISTRY ID: **110012581376**

NAME: **SUNOCO SERVICE STATION #09774258**

LOCATION ADDRESS: **1105 E BAKER ST**
PLANT CITY, FL 33563-3748

COUNTY: **HILLSBOROUGH**

EPA REGION: **04**

FEDERAL FACILITY: **NOT REPORTED**

TRIBAL LAND: **NOT REPORTED**

ALTERNATIVE NAME/S:

SUNOCO SERVICE STATION #09774258

SUNOCO SERVICE STATION #09774258

PROGRAM/S LISTED FOR THIS FACILITY

FDM - *DEFINITION NOT PROVIDED BY REPORTING AGENCY

RCRAINFO - RESOURCE CONSERVATION AND RECOVERY ACT INFORMATION SYSTEM

STANDARD INDUSTRIAL CLASSIFICATION/S (SIC)

NO SIC DATA REPORTED

NORTH AMERICAN INDUSTRY CLASSIFICATION/S (NAICS)

NO NAICS DATA REPORTED

Back to Report Summary

Resource Conservation & Recovery Act - Generator Facilities (RCRAGR04)

MAP ID# 24 **Distance from Property: 0.02 mi. SW**

FACILITY INFORMATION

EPA ID#: **FLR000080416**
NAME: **SUNOCO SERVICE STATION #09774258**
ADDRESS: **1105 E BAKER ST**
PLANT CITY, FL 33563-3748
CONTACT NAME: **MAHA RIFAI**
CONTACT ADDRESS: **1801 MARKET ST**
PHILADELPHIA PA 19103-1628
CONTACT PHONE: **2159776379**
NON-NOTIFIER: **NOT A NON-NOTIFIER**
DATE RECEIVED BY AGENCY: **09/05/2001**
OWNER TYPE: **PRIVATE**
OWNER NAME: **SUNOCO INC**
OPERATOR TYPE: **NOT REPORTED**
OPERATOR NAME: **NOT REPORTED**

CERTIFICATION **- NO CERTIFICATION REPORTED -**

INDUSTRY CLASSIFICATION (NAICS) **- NO NAICS INFORMATION REPORTED -**

SITE HISTORY (INCLUDES GENERATORS AND NON-GENERATORS)

DATE RECEIVED BY AGENCY: **09/05/2001**
NAME: **SUNOCO SERVICE STATION #09774258**
GENERATOR CLASSIFICATION: **LARGE QUANTITY GENERATOR**

CURRENT ACTIVITY INFORMATION

GENERATOR STATUS: **CONDITIONALLY EXEMPT SMALL QUANTITY GENERATOR** LAST UPDATED DATE: **03/05/2013**
SUBJECT TO CORRECTIVE ACTION UNIVERSE: **NO**
TDSFs POTENTIALLY SUBJECT TO CORRECTIVE ACTION UNDER 3004 (u)/(v) UNIVERSE: **NO**
TDSFs ONLY SUBJECT TO CORRECTIVE ACTION UNDER DISCRETIONARY AUTHORITIES UNIVERSE: **NO**
NON TSDFs WHERE RCRA CORRECTIVE ACTION HAS BEEN IMPOSED UNIVERSE: **NO**
CORRECTIVE ACTION WORKLOAD UNIVERSE: **NO**

IMPORTER: **NO**
MIXED WASTE GENERATOR: **NO**
RECYCLER: **NO**
TRANSPORTER: **NO**
ONSITE BURNER EXEMPTION: **NO**
FURNACE EXEMPTION: **NO**
USED OIL REFINER: **NO**
USED OIL TRANSFER FACILITY: **NO**
UNDERGROUND INJECTION: **NO**
UNIVERSAL WASTE DESTINATION FACILITY: **NO**
TRANSFER FACILITY: **NO**
USED OIL FUEL BURNER: **NO**
USED OIL PROCESSOR: **NO**
USED OIL FUEL MARKETER TO BURNER: **NO**
SPECIFICATION USED OIL MARKETER: **NO**
USED OIL TRANSPORTER: **NO**

COMPLIANCE, MONITORING AND ENFORCEMENT INFORMATION

EVALUATIONS **- NO EVALUATIONS REPORTED -**

VIOLATIONS **- NO VIOLATIONS REPORTED -**

ENFORCEMENTS **- NO ENFORCEMENTS REPORTED -**

HAZARDOUS WASTE

D001 **IGNITABLE WASTE**

UNIVERSAL WASTE **- NO UNIVERSAL WASTE REPORTED -**

CORRECTIVE ACTION AREA **- NO CORECTIVE ACTION AREA INFORMATION REPORTED -**

CORRECTIVE ACTION EVENT **- NO CORECTIVE ACTION EVENT REPORTED -**

Back to Report Summary

Resource Conservation & Recovery Act - Generator Facilities (RCRAGR04)

MAP ID# 24 **Distance from Property: 0.02 mi. SW**

FACILITY INFORMATION

EPA ID#: **FLT950052704**
NAME: **COASTAL MART CORPORATION**
ADDRESS: **1105 E BAKER ST**
PLANT CITY, FL 33563-3748
CONTACT NAME: **NOT REPORTED**
CONTACT ADDRESS: **NOT REPORTED**

CONTACT PHONE: **NOT REPORTED**
NON-NOTIFIER: **NOT A NON-NOTIFIER**
DATE RECEIVED BY AGENCY: **09/06/1995**
CERTIFICATION **- NO CERTIFICATION REPORTED -**
INDUSTRY CLASSIFICATION (NAICS) **- NO NAICS INFORMATION REPORTED -**
SITE HISTORY (INCLUDES GENERATORS AND NON-GENERATORS)
DATE RECEIVED BY AGENCY: **09/06/1995**
NAME: **COASTAL MART CORPORATION**
GENERATOR CLASSIFICATION: **LARGE QUANTITY GENERATOR**

OWNER TYPE: **NOT REPORTED**
OWNER NAME: **NOT REPORTED**
OPERATOR TYPE: **NOT REPORTED**
OPERATOR NAME: **NOT REPORTED**

CURRENT ACTIVITY INFORMATION

GENERATOR STATUS: **CONDITIONALLY EXEMPT SMALL QUANTITY GENERATOR** LAST UPDATED DATE: **06/23/2011**
SUBJECT TO CORRECTIVE ACTION UNIVERSE: **NO**
TDSFs POTENTIALLY SUBJECT TO CORRECTIVE ACTION UNDER 3004 (u)/(v) UNIVERSE: **NO**
TDSFs ONLY SUBJECT TO CORRECTIVE ACTION UNDER DISCRETIONARY AUTHORITIES UNIVERSE: **NO**
NON TSDFs WHERE RCRA CORRECTIVE ACTION HAS BEEN IMPOSED UNIVERSE: **NO**
CORRECTIVE ACTION WORKLOAD UNIVERSE: **NO**

IMPORTER: **NO**
MIXED WASTE GENERATOR: **NO**
RECYCLER: **NO**
TRANSPORTER: **NO**
ONSITE BURNER EXEMPTION: **NO**
FURNACE EXEMPTION: **NO**
USED OIL REFINER: **NO**
USED OIL TRANSFER FACILITY: **NO**

UNDERGROUND INJECTION: **NO**
UNIVERSAL WASTE DESTINATION FACILITY: **NO**
TRANSFER FACILITY: **NO**
USED OIL FUEL BURNER: **NO**
USED OIL PROCESSOR: **NO**
USED OIL FUEL MARKETER TO BURNER: **NO**
SPECIFICATION USED OIL MARKETER: **NO**
USED OIL TRANSPORTER: **NO**

COMPLIANCE, MONITORING AND ENFORCEMENT INFORMATION

EVALUATIONS **- NO EVALUATIONS REPORTED -**
VIOLATIONS **- NO VIOLATIONS REPORTED -**
ENFORCEMENTS **- NO ENFORCEMENTS REPORTED -**

HAZARDOUS WASTE

- NO HAZARDOUS WASTE INFORMATION REPORTED -
UNIVERSAL WASTE **- NO UNIVERSAL WASTE REPORTED -**
CORRECTIVE ACTION AREA **- NO CORECTIVE ACTION AREA INFORMATION REPORTED -**

CORRECTIVE ACTION EVENT **- NO CORECTIVE ACTION EVENT REPORTED -**

Back to Report Summary

Registered Leaking Storage Tanks (LUAST)

MAP ID# 24 **Distance from Property: 0.02 mi. SW**

FACILITY INFORMATION

FACILITY ID: **8625222**
FACILITY NAME: **SUNOCO #304**
ADDRESS: **1105 E BAKER ST**
PLANT CITY , FL 33566-3748 HILLSBOROUGH COUNTY
STATUS: **OPEN**
OPERATOR: **KIRIT PATEL (STORE MGR)**
PHONE: **(813)846-4741**

RESPONSIBLE PARTY

NAME: **OK PETROLEUM LLC**
ADDRESS: **1105 E BAKER ST**
PLANT CITY , FL 33563
CONTACT: **KIRIT PATEL (STORE MGR)**
PHONE: **(813)846-4741**

CONTAMINATED MEDIA INFORMATION

DISCHARGE DATE: **08/03/1995**
CLEANUP STATUS: **NREQ - CLEANUP NOT REQUIRED**
CLEANUP REQUIRED: **N - NO CLEANUP REQUIRED**
CLEANUP STATUS DATE: **05/29/2001**
CLEANUP WORK STATUS: **COMPLETED**
OTHER SOURCE: **NOT REPORTED**
INFORMATION SOURCE: **D - DISCHARGE NOTIFICATION**
SITE MANAGER: **MCKELVEY_M**
SITE MANAGER END DATE: **11/03/2000**
CONTAMINATED DRINKING WELLS: **NOT REPORTED**
CONTAMINATED MONITORING WELLS: **NOT REPORTED**
CONTAMINATED SOIL: **NOT REPORTED**
CONTAMINATED SURFACE WATER: **NOT REPORTED**
CONTAMINATED GROUND WATER: **NOT REPORTED**
POLLUTANT: **L - WASTE OIL**
GALLONS DISCHARGED: **NOT REPORTED**
OTHER DESCRIPTION: **L - WASTE OIL**
SCORE: **30**
SCORE EFFECTIVE DATE: **06/16/2010**
RANK: **2258**
TANK OFFICE: **PCLP29 - HILLSBOROUGH ENVIRONMENTAL PROTECTION COMMISSION**

DISCHARGE DATE: **10/01/1987**
CLEANUP STATUS: **RA - RA ONGOING**
CLEANUP REQUIRED: **R - CLEANUP REQUIRED**
CLEANUP STATUS DATE: **03/23/1993**
CLEANUP WORK STATUS: **INACTIVE**
OTHER SOURCE: **NOT REPORTED**
INFORMATION SOURCE: **E - EDI**
SITE MANAGER: **LUCE_S**
SITE MANAGER END DATE: **NOT REPORTED**
CONTAMINATED DRINKING WELLS: **0**
CONTAMINATED MONITORING WELLS: **YES**
CONTAMINATED SOIL: **YES**
CONTAMINATED SURFACE WATER: **YES**
CONTAMINATED GROUND WATER: **YES**
POLLUTANT: **P - GENERIC GASOLINE**
GALLONS DISCHARGED: **NOT REPORTED**
OTHER DESCRIPTION: **P - GENERIC GASOLINE**
SCORE: **30**
SCORE EFFECTIVE DATE: **06/16/2010**
RANK: **2258**
TANK OFFICE: **PCLP29 - HILLSBOROUGH ENVIRONMENTAL PROTECTION COMMISSION**

TASK INFORMATION

SOURCE REMOVAL (SR) TASK ID: **NOT REPORTED**
SR COMPLETION DATE: **NOT REPORTED**
PSR CLEANUP RESPONSIBLE: **NOT REPORTED**

SR SOIL REMOVAL: **NR** SR FREE PRODUCT REMOVAL: **NR** SR SOIL TREATMENT: **NR**
SR SOIL TONNAGE REMOVED: **NR** SR OTHER TREATMENT: **NOT REPORTED**
SITE ASSESSMENT (SA) TASK ID: **NOT REPORTED** SA COMPLETION DATE: **NOT REPORTED**
SA CLEANUP RESPONSIBLE: **NOT REPORTED**
REMEDIATION ACTION PLAN (RAP) TASK ID: **NOT REPORTED** RAP COMPLETION DATE: **NOT REPORTED**
RAP CLEANUP RESPONSIBLE: **NOT REPORTED**
REMEDIATION ACTION (RA) TASK ID: **NOT REPORTED**
RA CLEANUP RESPONSIBLE: **NOT REPORTED**
SITE REHABILITATION COMPLETION (SRC) ACTION TYPE: **NOT REPORTED**
SRC SUBMIT DATE: **NOT REPORTED** SRC REVIEW DATE: **NOT REPORTED**
SRC ISSUE DATE: **NOT REPORTED**
SRC COMPLETION STATUS: **NOT REPORTED** SRC COMPLETION STATUS DATE: **NOT REPORTED**
SRC COMMENTS: **NOT REPORTED**

SOURCE REMOVAL (SR) TASK ID: **NOT REPORTED** SR COMPLETION DATE: **NOT REPORTED**
PSR CLEANUP RESPONSIBLE: **NOT REPORTED**
SR SOIL REMOVAL: **NR** SR FREE PRODUCT REMOVAL: **NR** SR SOIL TREATMENT: **NR**
SR SOIL TONNAGE REMOVED: **NR** SR OTHER TREATMENT: **NOT REPORTED**
SITE ASSESSMENT (SA) TASK ID: **49173** SA COMPLETION DATE: **01-13-1992**
SA CLEANUP RESPONSIBLE: **LP - LOCAL PROGRAM**
REMEDIATION ACTION PLAN (RAP) TASK ID: **49174** RAP COMPLETION DATE: **02-10-2005**
RAP CLEANUP RESPONSIBLE: **LP - LOCAL PROGRAM**
REMEDIATION ACTION (RA) TASK ID: **49175**
RA CLEANUP RESPONSIBLE: **LP - LOCAL PROGRAM**
SITE REHABILITATION COMPLETION (SRC) ACTION TYPE: **NOT REPORTED**
SRC SUBMIT DATE: **NOT REPORTED** SRC REVIEW DATE: **NOT REPORTED**
SRC ISSUE DATE: **NOT REPORTED**
SRC COMPLETION STATUS: **NOT REPORTED** SRC COMPLETION STATUS DATE: **NOT REPORTED**
SRC COMMENTS: **NOT REPORTED**

DISCHARGE CLEANUP SUMMARY

DISCHARGE DATE: **08/03/1995**
CLEANUP REQUIRED: **N - NO CLEANUP REQUIRED**
DISCHARGE CLEANUP STATUS: **NREQ - CLEANUP NOT REQUIRED**
DISCHARGE CLEANUP DATE: **05/29/2001**
CLEANUP WORK STATUS: **COMPLETED**
INFORMATION SOURCE: **D - DISCHARGE NOTIFICATION**
OTHER SOURCE: **NOT REPORTED**
SCORE: **30** SCORE EFFECTIVE DATE: **06/16/2010** RANK: **2258**
TANK OFFICE: **PCLP29 - HILLSBOROUGH ENVIRONMENTAL PROTECTION COMMISSION**

DISCHARGE DATE: **10/01/1987**
CLEANUP REQUIRED: **R - CLEANUP REQUIRED**
DISCHARGE CLEANUP STATUS: **RA - RA ONGOING**
DISCHARGE CLEANUP DATE: **03/23/1993**

Registered Leaking Storage Tanks (LUAST)

CLEANUP WORK STATUS: **INACTIVE**
INFORMATION SOURCE: **E - EDI**
OTHER SOURCE: **NOT REPORTED**
SCORE: **30** SCORE EFFECTIVE DATE: **06/16/2010** RANK: **2258**
TANK OFFICE: **PCLP29 - HILLSBOROUGH ENVIRONMENTAL PROTECTION COMMISSION**

Back to Report Summary

Registered Storage Tanks (UAST)

MAP ID# 25 **Distance from Property: 0.02 mi. N**

FACILITY INFORMATION

FACILITY ID: **8625249**

FACILITY NAME: **DBR LEASE EXCHANGE LLC**

ADDRESS: **1602 E BAKER ST**

PLANT CITY , FL 33566

COUNTY: **HILLSBOROUGH**

TYPE: **A-RETAIL STATION**

STATUS: **CLOSED**

CONTACT: **WILLIAM BERGER | MICHAEL MCMANUS**

PHONE: **(201) 840-0050**

TANK INFORMATION

(NOTE: CONSTRUCTION. PIPING, AND MONITORING INFO NOT SHOWN FOR CLOSED TANKS)

TANK #:	SIZE:	CONTENT:	INSTALLED:	PLACEMENT:	STATUS/DATE:
1	**10000**	**UNLEADED GAS**	**01-JAN-1979**	**UNDERGROUND**	**REMOVED FROM SITE/01-AUG-2010**
2	**3000**	**UNLEADED GAS**	**01-JUL-1964**	**UNDERGROUND**	**REMOVED FROM SITE/01-AUG-2010**
3	**3000**	**UNLEADED GAS**	**01-JUL-1964**	**UNDERGROUND**	**REMOVED FROM SITE/01-AUG-2010**
4	**3000**	**UNLEADED GAS**	**01-JUL-1964**	**UNDERGROUND**	**REMOVED FROM SITE/01-AUG-2010**

TANK CONSTRUCTION INFORMATION

- NO CONSTRUCTION INFORMATION REPORTED

TANK PIPING INFORMATION

- NO PIPING INFORMATION REPORTED

TANK MONITORING INFORMATION

- NO MONITORING INFORMATION REPORTED

OWNER INFORMATION

OWNER NAME: **DBR LEASE EXCHANGE LLC**

OWNER ADDRESS: **1000 PORTSIDE DR**

EDGEWATER NJ 07020

REGULATED MINERAL ACID TANKS INFORMATION

- NO MINERAL ACID TANKS INFORMATION REPORTED

DISCHARGE INFORMATION

DATE:	DESCRIPTION:	SCORE:	SCORE DATE:	STATUS DESCRIPTION:	STATUS DATE:
12/19/1988	**CLEANUP REQUIRED**	**00026**	**30-MAY-2008**	**SA ONGOING**	**3/30/2011**
7/23/1990	**NO CLEANUP REQUIRED**	**NOT REPORTED**	**06-MAY-2002**	**CLEANUP NOT REQUIRED**	**7/11/2006**

Back to Report Summary

MAP ID# 25 **Distance from Property: 0.02 mi. N**

SITE INFORMATION

ID#: **111643**

NAME: **SERVICE STATION - E. BAKER ST**

ADDRESS: **1602 EAST BAKER STREET**
PLANT CITY, FL 33563

TYPE FUNDING: **P**

PREDOMINANT PAST USE (ACREAGE):

GREENSPACE:	RESIDENTIAL:	COMMERCIAL:	INDUSTRIAL:
NOT REPORTED	**NOT REPORTED**	**0.24**	**NOT REPORTED**

FUTURE USE (ACREAGE):

GREENSPACE:	RESIDENTIAL:	COMMERCIAL:	INDUSTRIAL:
NOT REPORTED	**NOT REPORTED**	**NOT REPORTED**	**NOT REPORTED**

PROPERTY HIGHLIGHT:

NOT REPORTED

PROPERTY SIZE (Acres): **0.24**

CURRENT OWNER: **DBR LEASE EXCHANGE LLC**

PROPERTY DESCRIPTION/ FORMER USE:

THE SITE WAS A CONVENIENCE STORE AND GAS STATION FROM ~1961 THROUGH 2008.

CONTAMINATE(S): **PETROLEUM**

CONTAMINATE(S) CLEANED UP: **NOT REPORTED**

MEDIA(S) AFFECTED: **SOIL, GROUND WATER**

MEDIA(S) CLEANED UP: **NOT REPORTED**

TYPE OF BROWNFIELD GRANT: **ASSESSMENT**

ENVIRONMENTAL ASSESSMENT ACTIVITY: **PHASE I ENVIRONMENTAL ASSESSMENT**

ASSESSMENT START DATE: **04/13/10**

ASSESSMENT COMPLETION DATE: **05/27/10**

CLEANUP REQUIRED: **UNKNOWN**

STATE & TRIBAL ENROLLMENT ID: **NOT REPORTED**

STATE & TRIBAL ENROLLMENT DATE: **NOT REPORTED**

PROPERTY ENROLLED IN A STATE & TRIBAL PROGRAM?: **NOT REPORTED**

ARE INSTITUTIONAL CONTROLS REQUIRED?: **NO**

TYPE OF BROWNFIELD GRANT: **ASSESSMENT**

ENVIRONMENTAL ASSESSMENT ACTIVITY: **PHASE II ENVIRONMENTAL ASSESSMENT**

ASSESSMENT START DATE: **07/13/10**

ASSESSMENT COMPLETION DATE: **NOT REPORTED**

CLEANUP REQUIRED: **UNKNOWN**

STATE & TRIBAL ENROLLMENT ID: **NOT REPORTED**

STATE & TRIBAL ENROLLMENT DATE: **NOT REPORTED**

PROPERTY ENROLLED IN A STATE & TRIBAL PROGRAM?: **NOT REPORTED**

ARE INSTITUTIONAL CONTROLS REQUIRED?: **NO**

Back to Report Summary

Facility Registry System (FRSFL)

MAP ID# 25 **Distance from Property: 0.02 mi. N**

FACILITY INFORMATION

REGISTRY ID: **110043082188**

NAME: **SERVICE STATION - E. BAKER ST**

LOCATION ADDRESS: **1602 EAST BAKER STREET**
PLANT CITY, FL 33563

COUNTY: **HILLSBOROUGH**

EPA REGION: **04**

FEDERAL FACILITY: **NOT REPORTED**

TRIBAL LAND: **NOT REPORTED**

ALTERNATIVE NAME/S:

SERVICE STATION - E. BAKER ST

PROGRAM/S LISTED FOR THIS FACILITY

ACRES - ASSESSMENT, CLEANUP AND REDEVELOPMENT EXCHANGE SYSTEM

STANDARD INDUSTRIAL CLASSIFICATION/S (SIC)

NO SIC DATA REPORTED

NORTH AMERICAN INDUSTRY CLASSIFICATION/S (NAICS)

NO NAICS DATA REPORTED

Back to Report Summary

Registered Leaking Storage Tanks (LUAST)

MAP ID# 25 **Distance from Property: 0.02 mi. N**

FACILITY INFORMATION

FACILITY ID: **8625249**
FACILITY NAME: **DBR LEASE EXCHANGE LLC**
ADDRESS: **1602 E BAKER ST**
PLANT CITY , FL 33566-3901 HILLSBOROUGH COUNTY
STATUS: **CLOSED**
OPERATOR: **WILLIAM BERGER**
PHONE: **(201)840-0050**

RESPONSIBLE PARTY

NAME: **DBR LEASE EXCHANGE LLC**
ADDRESS: **1000 PORTSIDE DR**
EDGEWATER , NJ 7020
CONTACT: **WILLIAM BERGER | MICHAEL MCMANUS**
PHONE: **(201)840-0050**

CONTAMINATED MEDIA INFORMATION

DISCHARGE DATE: **07/23/1990**
CLEANUP STATUS: **NREQ - CLEANUP NOT REQUIRED**
CLEANUP REQUIRED: **N - NO CLEANUP REQUIRED**
CLEANUP STATUS DATE: **07/11/2006**
CLEANUP WORK STATUS: **COMPLETED**
OTHER SOURCE: **NOT REPORTED**
INFORMATION SOURCE: **D - DISCHARGE NOTIFICATION**
SITE MANAGER: **MCKELVEY_M**
SITE MANAGER END DATE: **11/03/2000**
CONTAMINATED DRINKING WELLS: **NOT REPORTED**
CONTAMINATED MONITORING WELLS: **NOT REPORTED**
CONTAMINATED SOIL: **NOT REPORTED**
CONTAMINATED SURFACE WATER: **NOT REPORTED**
CONTAMINATED GROUND WATER: **NOT REPORTED**
POLLUTANT: **B - UNLEADED GAS**
GALLONS DISCHARGED: **NOT REPORTED**
OTHER DESCRIPTION: **B - UNLEADED GAS**
SCORE: **26**
SCORE EFFECTIVE DATE: **11/04/1997**
RANK: **6627**
TANK OFFICE: **PCLP29 - HILLSBOROUGH ENVIRONMENTAL PROTECTION COMMISSION**

DISCHARGE DATE: **12/19/1988**
CLEANUP STATUS: **SA - SA ONGOING**
CLEANUP REQUIRED: **R - CLEANUP REQUIRED**
CLEANUP STATUS DATE: **03/30/2011**
CLEANUP WORK STATUS: **INACTIVE**
OTHER SOURCE: **NOT REPORTED**
INFORMATION SOURCE: **E - EDI**
SITE MANAGER: **HEINTZ_C**
SITE MANAGER END DATE: **05/02/2012**
CONTAMINATED DRINKING WELLS: **0**
CONTAMINATED MONITORING WELLS: **YES**
CONTAMINATED SOIL: **NO**
CONTAMINATED SURFACE WATER: **NO**
CONTAMINATED GROUND WATER: **YES**
POLLUTANT: **A - LEADED GAS**
GALLONS DISCHARGED: **NOT REPORTED**
OTHER DESCRIPTION: **A - LEADED GAS**
SCORE: **26**
SCORE EFFECTIVE DATE: **11/04/1997**
RANK: **6627**
TANK OFFICE: **PCLP29 - HILLSBOROUGH ENVIRONMENTAL PROTECTION COMMISSION**

DISCHARGE DATE: **12/19/1988**
CLEANUP STATUS: **SA - SA ONGOING**
CLEANUP REQUIRED: **R - CLEANUP REQUIRED**
CLEANUP STATUS DATE: **03/30/2011**
CLEANUP WORK STATUS: **INACTIVE**
OTHER SOURCE: **NOT REPORTED**

INFORMATION SOURCE: **E - EDI**
SITE MANAGER: **HEINTZ_C** SITE MANAGER END DATE: **05/02/2012**
CONTAMINATED DRINKING WELLS: **0** CONTAMINATED MONITORING WELLS: **YES**
CONTAMINATED SOIL: **NO** CONTAMINATED SURFACE WATER: **NO** CONTAMINATED GROUND WATER: **YES**
POLLUTANT: **B - UNLEADED GAS** GALLONS DISCHARGED: **NOT REPORTED**
OTHER DESCRIPTION: **B - UNLEADED GAS**
SCORE: **26** SCORE EFFECTIVE DATE: **11/04/1997** RANK: **6627**
TANK OFFICE: **PCLP29 - HILLSBOROUGH ENVIRONMENTAL PROTECTION COMMISSION**

TASK INFORMATION

SOURCE REMOVAL (SR) TASK ID: **NOT REPORTED** SR COMPLETION DATE: **NOT REPORTED**
PSR CLEANUP RESPONSIBLE: **NOT REPORTED**
SR SOIL REMOVAL: **NR** SR FREE PRODUCT REMOVAL: **NR** SR SOIL TREATMENT: **NR**
SR SOIL TONNAGE REMOVED: **NR** SR OTHER TREATMENT: **NOT REPORTED**
SITE ASSESSMENT (SA) TASK ID: **NOT REPORTED** SA COMPLETION DATE: **NOT REPORTED**
SA CLEANUP RESPONSIBLE: **NOT REPORTED**
REMEDIATION ACTION PLAN (RAP) TASK ID: **NOT REPORTED** RAP COMPLETION DATE: **NOT REPORTED**
RAP CLEANUP RESPONSIBLE: **NOT REPORTED**
REMEDIATION ACTION (RA) TASK ID: **NOT REPORTED**
RA CLEANUP RESPONSIBLE: **NOT REPORTED**
SITE REHABILITATION COMPLETION (SRC) ACTION TYPE: **NOT REPORTED**
SRC SUBMIT DATE: **NOT REPORTED** SRC REVIEW DATE: **NOT REPORTED**
SRC ISSUE DATE: **NOT REPORTED**
SRC COMPLETION STATUS: **NOT REPORTED** SRC COMPLETION STATUS DATE: **NOT REPORTED**
SRC COMMENTS: **NOT REPORTED**

SOURCE REMOVAL (SR) TASK ID: **49120** SR COMPLETION DATE: **NOT REPORTED**
PSR CLEANUP RESPONSIBLE: **RP - RESPONSIBLE PARTY**
SR SOIL REMOVAL: **NR** SR FREE PRODUCT REMOVAL: **NR** SR SOIL TREATMENT: **NR**
SR SOIL TONNAGE REMOVED: **NR** SR OTHER TREATMENT: **NOT REPORTED**
SITE ASSESSMENT (SA) TASK ID: **49121** SA COMPLETION DATE: **NOT REPORTED**
SA CLEANUP RESPONSIBLE: **RP - RESPONSIBLE PARTY**
REMEDIATION ACTION PLAN (RAP) TASK ID: **49122** RAP COMPLETION DATE: **NOT REPORTED**
RAP CLEANUP RESPONSIBLE: **RP - RESPONSIBLE PARTY**
REMEDIATION ACTION (RA) TASK ID: **49123**
RA CLEANUP RESPONSIBLE: **RP - RESPONSIBLE PARTY**
SITE REHABILITATION COMPLETION (SRC) ACTION TYPE: **NOT REPORTED**
SRC SUBMIT DATE: **NOT REPORTED** SRC REVIEW DATE: **NOT REPORTED**
SRC ISSUE DATE: **NOT REPORTED**
SRC COMPLETION STATUS: **NOT REPORTED** SRC COMPLETION STATUS DATE: **NOT REPORTED**
SRC COMMENTS: **NOT REPORTED**

DISCHARGE CLEANUP SUMMARY

DISCHARGE DATE: **07/23/1990**

CLEANUP REQUIRED: **N - NO CLEANUP REQUIRED**
DISCHARGE CLEANUP STATUS: **NREQ - CLEANUP NOT REQUIRED**
DISCHARGE CLEANUP DATE: **07/11/2006**
CLEANUP WORK STATUS: **COMPLETED**
INFORMATION SOURCE: **D - DISCHARGE NOTIFICATION**
OTHER SOURCE: **NOT REPORTED**
SCORE: **26** SCORE EFFECTIVE DATE: **11/04/1997** RANK: **6627**
TANK OFFICE: **PCLP29 - HILLSBOROUGH ENVIRONMENTAL PROTECTION COMMISSION**

DISCHARGE DATE: **12/19/1988**
CLEANUP REQUIRED: **R - CLEANUP REQUIRED**
DISCHARGE CLEANUP STATUS: **SA - SA ONGOING**
DISCHARGE CLEANUP DATE: **03/30/2011**
CLEANUP WORK STATUS: **INACTIVE**
INFORMATION SOURCE: **E - EDI**
OTHER SOURCE: **NOT REPORTED**
SCORE: **26** SCORE EFFECTIVE DATE: **11/04/1997** RANK: **6627**
TANK OFFICE: **PCLP29 - HILLSBOROUGH ENVIRONMENTAL PROTECTION COMMISSION**

Back to Report Summary

Registered Leaking Storage Tanks (LUAST)

MAP ID# 26 **Distance from Property: 0.02 mi. S**

FACILITY INFORMATION

FACILITY ID: **9804780**
FACILITY NAME: **C R ENGLAND INC**
ADDRESS: **PARK ROAD - BAKER ST**
PLANT CITY , FL 33563 HILLSBOROUGH COUNTY
STATUS: **CLOSED**
OPERATOR: **NOT REPORTED**
PHONE: **NOT REPORTED**

RESPONSIBLE PARTY

NAME: **CSX TRANSPORTATION**
ADDRESS: **500 WATER ST**
JACKSONVILLE , FL 32202
CONTACT: **W M CUMMINGS**
PHONE: **(904)359-1986**

CONTAMINATED MEDIA INFORMATION

DISCHARGE DATE: **09/01/2001**
CLEANUP STATUS: **NFA - NFA COMPLETE**
CLEANUP REQUIRED: **R - CLEANUP REQUIRED**
CLEANUP STATUS DATE: **04/04/2003**
CLEANUP WORK STATUS: **COMPLETED**
OTHER SOURCE: **NOT REPORTED**
INFORMATION SOURCE: **R - EMERGENCY RESPONSE REPORT**
SITE MANAGER: **HEINTZ_C**
SITE MANAGER END DATE: **03/13/2003**
CONTAMINATED DRINKING WELLS: **NOT REPORTED**
CONTAMINATED MONITORING WELLS: **NOT REPORTED**
CONTAMINATED SOIL: **YES**
CONTAMINATED SURFACE WATER: **YES**
CONTAMINATED GROUND WATER: **NOT REPORTED**
POLLUTANT: **D - VEHICULAR DIESEL**
GALLONS DISCHARGED: **100**
OTHER DESCRIPTION: **D - VEHICULAR DIESEL**
SCORE: **5**
SCORE EFFECTIVE DATE: **12/03/2002**
RANK: **NOT REPORTED**
TANK OFFICE: **PCLP29 - HILLSBOROUGH ENVIRONMENTAL PROTECTION COMMISSION**

TASK INFORMATION

SOURCE REMOVAL (SR) TASK ID: **70131**
SR COMPLETION DATE: **NOT REPORTED**
PSR CLEANUP RESPONSIBLE: **NOT REPORTED**
SR SOIL REMOVAL: **YES**
SR FREE PRODUCT REMOVAL: **NO**
SR SOIL TREATMENT: **YES**
SR SOIL TONNAGE REMOVED: **18**
SR OTHER TREATMENT: **NOT REPORTED**
SITE ASSESSMENT (SA) TASK ID: **69760**
SA COMPLETION DATE: **NOT REPORTED**
SA CLEANUP RESPONSIBLE: **RP - RESPONSIBLE PARTY**
REMEDIATION ACTION PLAN (RAP) TASK ID: **NOT REPORTED**
RAP COMPLETION DATE: **NOT REPORTED**
RAP CLEANUP RESPONSIBLE: **NOT REPORTED**
REMEDIATION ACTION (RA) TASK ID: **70743**
RA CLEANUP RESPONSIBLE: **NOT REPORTED**
SITE REHABILITATION COMPLETION (SRC) ACTION TYPE: **NFA - NO FURTHER ACTION**
SRC SUBMIT DATE: **01-30-2003**
SRC REVIEW DATE: **03-13-2003**
SRC ISSUE DATE: **04-04-2003**
SRC COMPLETION STATUS: **A - APPROVED**
SRC COMPLETION STATUS DATE: **03-13-2003**

SRC COMMENTS: **SRCO**

DISCHARGE CLEANUP SUMMARY

DISCHARGE DATE: **09/01/2001**
CLEANUP REQUIRED: **R - CLEANUP REQUIRED**
DISCHARGE CLEANUP STATUS: **NFA - NFA COMPLETE**
DISCHARGE CLEANUP DATE: **04/04/2003**
CLEANUP WORK STATUS: **COMPLETED**
INFORMATION SOURCE: **R - EMERGENCY RESPONSE REPORT**
OTHER SOURCE: **NOT REPORTED**
SCORE: **5** SCORE EFFECTIVE DATE: **12/03/2002** RANK: **NOT REPORTED**
TANK OFFICE: **PCLP29 - HILLSBOROUGH ENVIRONMENTAL PROTECTION COMMISSION**

Back to Report Summary

Solid Waste Facilities (SWF)

MAP ID# 27 **Distance from Property: 0.02 mi. SW**

INCIDENT INFORMATION

FACILITY ID: **96252**

FACILITY NAME: **DEBBIE BAILEY**

ADDRESS: **3801 HWY 92 E**
PLANT CITY , FL 33566

COUNTY: **HILLSBOROUGH**

RESPONSIBLE PARTY

RESPONSIBLE NAME: **NOT REPORTED**

ADDRESS: **STREET NOT REPORTED**

PHONE: **NOT REPORTED**

SUPERVISOR INFORMATION

SUPERVISOR NAME: **NOT REPORTED**

ADDRESS: **STREET NOT REPORTED**

PHONE: **NOT REPORTED**

OWNER INFORMATION

OWNER NAME: **NOT REPORTED**

ADDRESS: **STREET NOT REPORTED**

PHONE: **NOT REPORTED**

FACILITY STATUS:	CLASS:	CLASS STATUS:
NOT REPORTED	**WASTE TIRE COLLECTOR**	**INACTIVE (I)**

Back to Report Summary

Registered Storage Tanks (UAST)

MAP ID# 27 **Distance from Property: 0.02 mi. SW**

FACILITY INFORMATION

FACILITY ID: **8840669**

FACILITY NAME: **TOMS TIRE AND AUTO REPAIR**

ADDRESS: **3801 US HWY 92 E**

PLANT CITY , FL 33566

COUNTY: **HILLSBOROUGH**

TYPE: **A-RETAIL STATION**

STATUS: **CLOSED**

CONTACT: **TOM WARD**

PHONE: **(813) 719-8181**

TANK INFORMATION

(NOTE: CONSTRUCTION. PIPING, AND MONITORING INFO NOT SHOWN FOR CLOSED TANKS)

TANK #:	SIZE:	CONTENT:	INSTALLED:	PLACEMENT:	STATUS/DATE:
1	**500**	**LEADED GAS**	**01-JUL-1953**	**UNDERGROUND**	**REMOVED FROM SITE/30-JUN-1985**
2	**500**	**LEADED GAS**	**01-JUL-1953**	**UNDERGROUND**	**REMOVED FROM SITE/30-JUN-1985**
3	**500**	**KEROSENE**	**01-JUL-1953**	**UNDERGROUND**	**REMOVED FROM SITE/30-JUN-1985**

TANK CONSTRUCTION INFORMATION

- NO CONSTRUCTION INFORMATION REPORTED

TANK PIPING INFORMATION

- NO PIPING INFORMATION REPORTED

TANK MONITORING INFORMATION

- NO MONITORING INFORMATION REPORTED

OWNER INFORMATION

OWNER NAME: **WARD, TOM**

OWNER ADDRESS: **3801 US HWY 92 E**

PLANT CITY FL 33566

REGULATED MINERAL ACID TANKS INFORMATION

- NO MINERAL ACID TANKS INFORMATION REPORTED

DISCHARGE INFORMATION

DATE:	DESCRIPTION:	SCORE:	SCORE DATE:	STATUS DESCRIPTION:	STATUS DATE:
4/26/1988	**CLEANUP REQUIRED**	**00091**	**20-DEC-2007**	**SRCR COMPLETE**	**4/23/2012**

Back to Report Summary

Facility Registry System (FRSFL)

MAP ID# 27 **Distance from Property: 0.02 mi. SW**

FACILITY INFORMATION

REGISTRY ID: **110022835459**

NAME: **TOMS TIRE**

LOCATION ADDRESS: **3801 US HWY 92 EAST**
PLANT CITY, FL 33566-7327

COUNTY: **HILLSBOROUGH**

EPA REGION: **04**

FEDERAL FACILITY: **NOT REPORTED**

TRIBAL LAND: **NOT REPORTED**

ALTERNATIVE NAME/S:

TOMS TIRE

PROGRAM/S LISTED FOR THIS FACILITY

FDM - *DEFINITION NOT PROVIDED BY REPORTING AGENCY

STANDARD INDUSTRIAL CLASSIFICATION/S (SIC)

7534 - TIRE RETREADING AND REPAIR SHOPS

NORTH AMERICAN INDUSTRY CLASSIFICATION/S (NAICS)

326212 - TIRE RETREADING.

Back to Report Summary

Permit Compliance System (PCSR04)

MAP ID# 27 **Distance from Property: 0.02 mi. SW**

FACILITY INFORMATION

PERMIT #: **FLG912072**
NAME: **TOMS TIRE**
PHYSICAL ADDRESS: **3801 US HWY 92 EAST**
NOT REPORTED, FL NOT REPORT
FACILITY TYPE: **OTHER**
PERMIT TYPE: **GENERAL**
PERMIT EXPIRED: **08/09/2010**
RECEIVING WATERS: **NOT REPORTED**
STANDARD INDUSTRIAL CODE: **NOT REPORTED**

INSPECTIONS

INSPECTION DATE:	INSPECTION CODE:	INSPECTION TYPE:
NOT REPORT	**NOT REPORTED**	**NOT REPORTED**

HISTORIC COMPLIANCE

HISTORIC LAST REPORTED NON-COMPLIANCE:	HISTORIC NON-COMPLIANCE QUARTER (YYYYQ):
NOT REPORTED	**20091**
NOT REPORTED	**20092**
NOT REPORTED	**20093**
NOT REPORTED	**20094**
NOT REPORTED	**20101**

EFFLUENT VIOLATIONS

MONITORING DATE: **NOT REPORTED**
EFFLUENT VIOLATION: **NOT REPORTED**
QNCR MEASUREMENT/VIOLATION DETECTION: **NOT REPORTED**
QNCR MEASUREMENT/VIOLATION DATE: **NOT REPORTED**
QNCR RESOLUTION DATE: **NOT REPORTED**
PARAMETER DESCRIPTION: **NOT REPORTED**

SINGLE EVENT VIOLATIONS

SINGLE EVENT VIOLATION: **NOT REPORTED**
SINGLE EVENT DATE: **NOT REPORTED**
RNC DETECTION CODE: **NOT REPORTED**
RNC DETECTION DATE: **NOT REPORTED**
RNC RESOLUTION CODE: **NOT REPORTED**
RNC RESOLUTION DATE: **NOT REPORTED**

COMPLIANCE SCHEDULE VIOLATIONS

VIOLATION CODE: **NOT REPORTED**
VIOLATION DATE (YEAR/MONTH): **NOT REPORTED**
DATE OF RNC (YEAR/MONTH): **NOT REPORTED**
RESOLUTION OF RNC: **NOT REPORTED**
RESOLUTION DATE (YEAR/MONTH): **NOT REPORTED**
QNCR COMPLIANCE SCHEDULE VIOLATION: **NOT REPORTED**

ENFORCEMENT ACTIONS AND PENALTIES

ENFORCEMENT ACTION FILE NUMBER: **NOT REPORTED**

ENFORCEMENT ACTION: **NOT REPORTED**
ENFORCEMENT ACTION TYPE ORDER ISSUED: **NOT REPORTED**
ENFORCEMENT ACTION DATE: **NOT REPORTED**
ENFORCEMENT ACTION STATUS: **NOT REPORTED**
PENALTY AMOUNT ASSESSED: **NOT REPORTED**
PENALTY ASSESSED BY JUDICIAL DECREE: **NOT REPORTED**

Back to Report Summary

MAP ID# 27 **Distance from Property: 0.02 mi. SW**

FACILITY INFORMATION

FACILITY ID: **8840669**
FACILITY NAME: **TOMS TIRE AND AUTO REPAIR**
ADDRESS: **3801 US HWY 92 E**
PLANT CITY , FL 33566-9165 HILLSBOROUGH COUNTY
STATUS: **CLOSED**
OPERATOR: **TOM WARD**
PHONE: **(813)719-8181**

RESPONSIBLE PARTY

NAME: **WARD, TOM**
ADDRESS: **3801 US HWY 92 E**
PLANT CITY , FL 33566
CONTACT: **TOM WARD**
PHONE: **(813)719-8181**

CONTAMINATED MEDIA INFORMATION

DISCHARGE DATE: **04/26/1988**
CLEANUP STATUS: **SRCR - SRCR COMPLETE**
CLEANUP REQUIRED: **R - CLEANUP REQUIRED**
CLEANUP STATUS DATE: **04/23/2012**
CLEANUP WORK STATUS: **COMPLETED**
OTHER SOURCE: **NOT REPORTED**
INFORMATION SOURCE: **E - EDI**
SITE MANAGER: **COUNCIL_W**
SITE MANAGER END DATE: **03/28/2012**
CONTAMINATED DRINKING WELLS: **0**
CONTAMINATED MONITORING WELLS: **NO**
CONTAMINATED SOIL: **YES** CONTAMINATED SURFACE WATER: **YES** CONTAMINATED GROUND WATER: **NO**
POLLUTANT: **A - LEADED GAS** GALLONS DISCHARGED: **NOT REPORTED**
OTHER DESCRIPTION: **A - LEADED GAS**
SCORE: **91** SCORE EFFECTIVE DATE: **12/20/2007** RANK: **1109**
TANK OFFICE: **PCLP29 - HILLSBOROUGH ENVIRONMENTAL PROTECTION COMMISSION**

DISCHARGE DATE: **04/26/1988**
CLEANUP STATUS: **SRCR - SRCR COMPLETE**
CLEANUP REQUIRED: **R - CLEANUP REQUIRED**
CLEANUP STATUS DATE: **04/23/2012**
CLEANUP WORK STATUS: **COMPLETED**
OTHER SOURCE: **NOT REPORTED**
INFORMATION SOURCE: **E - EDI**
SITE MANAGER: **COUNCIL_W**
SITE MANAGER END DATE: **03/28/2012**
CONTAMINATED DRINKING WELLS: **0**
CONTAMINATED MONITORING WELLS: **NO**
CONTAMINATED SOIL: **YES** CONTAMINATED SURFACE WATER: **YES** CONTAMINATED GROUND WATER: **NO**
POLLUTANT: **D - VEHICULAR DIESEL** GALLONS DISCHARGED: **NOT REPORTED**
OTHER DESCRIPTION: **D - VEHICULAR DIESEL**
SCORE: **91** SCORE EFFECTIVE DATE: **12/20/2007** RANK: **1109**
TANK OFFICE: **PCLP29 - HILLSBOROUGH ENVIRONMENTAL PROTECTION COMMISSION**

DISCHARGE DATE: **04/26/1988**
CLEANUP STATUS: **SRCR - SRCR COMPLETE**
CLEANUP REQUIRED: **R - CLEANUP REQUIRED**
CLEANUP STATUS DATE: **04/23/2012**
CLEANUP WORK STATUS: **COMPLETED**
OTHER SOURCE: **NOT REPORTED**
INFORMATION SOURCE: **E - EDI**

SITE MANAGER: **COUNCIL_W** SITE MANAGER END DATE: **03/28/2012**

CONTAMINATED DRINKING WELLS: **0** CONTAMINATED MONITORING WELLS: **NO**

CONTAMINATED SOIL: **YES** CONTAMINATED SURFACE WATER: **YES** CONTAMINATED GROUND WATER: **NO**

POLLUTANT: **K - KEROSENE** GALLONS DISCHARGED: **NOT REPORTED**

OTHER DESCRIPTION: **K - KEROSENE**

SCORE: **91** SCORE EFFECTIVE DATE: **12/20/2007** RANK: **1109**

TANK OFFICE: **PCLP29 - HILLSBOROUGH ENVIRONMENTAL PROTECTION COMMISSION**

TASK INFORMATION

SOURCE REMOVAL (SR) TASK ID: **47607** SR COMPLETION DATE: **08-22-2005**

PSR CLEANUP RESPONSIBLE: **ST - STATE**

SR SOIL REMOVAL: **YES** SR FREE PRODUCT REMOVAL: **NR** SR SOIL TREATMENT: **NR**

SR SOIL TONNAGE REMOVED: **285** SR OTHER TREATMENT: **NOT REPORTED**

SITE ASSESSMENT (SA) TASK ID: **47608** SA COMPLETION DATE: **NOT REPORTED**

SA CLEANUP RESPONSIBLE: **ST - STATE**

REMEDIATION ACTION PLAN (RAP) TASK ID: **47609** RAP COMPLETION DATE: **10-27-2004**

RAP CLEANUP RESPONSIBLE: **ST - STATE**

REMEDIATION ACTION (RA) TASK ID: **47610**

RA CLEANUP RESPONSIBLE: **ST - STATE**

SITE REHABILITATION COMPLETION (SRC) ACTION TYPE: **SRCR - SITE REHABILITATION COMPLETION REPORT**

SRC SUBMIT DATE: **08-31-2011** SRC REVIEW DATE: **03-28-2012**

SRC ISSUE DATE: **04-23-2012**

SRC COMPLETION STATUS: **A - APPROVED** SRC COMPLETION STATUS DATE: **03-28-2012**

SRC COMMENTS: **NOT REPORTED**

DISCHARGE CLEANUP SUMMARY

DISCHARGE DATE: **04/26/1988**

CLEANUP REQUIRED: **R - CLEANUP REQUIRED**

DISCHARGE CLEANUP STATUS: **SRCR - SRCR COMPLETE**

DISCHARGE CLEANUP DATE: **04/23/2012**

CLEANUP WORK STATUS: **COMPLETED**

INFORMATION SOURCE: **E - EDI**

OTHER SOURCE: **NOT REPORTED**

SCORE: **91** SCORE EFFECTIVE DATE: **12/20/2007** RANK: **1109**

TANK OFFICE: **PCLP29 - HILLSBOROUGH ENVIRONMENTAL PROTECTION COMMISSION**

Back to Report Summary

MAP ID# 28 **Distance from Property: 0.02 mi. NW**

FACILITY INFORMATION

FACILITY ID: **9201893**

FACILITY NAME: **ACCENT MARINE**

ADDRESS: **10410 HWY 92 E**

TAMPA , FL 33610

COUNTY: **HILLSBOROUGH**

TYPE: **V-MARINE/COASTAL FUEL STORAGE**

STATUS: **CLOSED**

CONTACT: **EDWIN T MEYER**

PHONE: **(813) 620-1042**

TANK INFORMATION

(NOTE: CONSTRUCTION. PIPING, AND MONITORING INFO NOT SHOWN FOR CLOSED TANKS)

TANK #:	SIZE:	CONTENT:	INSTALLED:	PLACEMENT:	STATUS/DATE:
1	2000	UNLEADED GAS	NOT REPORTED	UNDERGROUND	REMOVED FROM SITE/30-JUN-1991
2	2000	VEHICULAR DIESEL	NOT REPORTED	UNDERGROUND	REMOVED FROM SITE/30-JUN-1991

TANK CONSTRUCTION INFORMATION

- NO CONSTRUCTION INFORMATION REPORTED

TANK PIPING INFORMATION

- NO PIPING INFORMATION REPORTED

TANK MONITORING INFORMATION

- NO MONITORING INFORMATION REPORTED

OWNER INFORMATION

OWNER NAME: **MEYER, EDWIN T**

OWNER ADDRESS: **10410 HWY 92 E**

TAMPA FL NOT REPORTED

REGULATED MINERAL ACID TANKS INFORMATION

- NO MINERAL ACID TANKS INFORMATION REPORTED

DISCHARGE INFORMATION

DATE:	DESCRIPTION:	SCORE:	SCORE DATE:	STATUS DESCRIPTION:	STATUS DATE:
5/6/1992	CLEANUP REQUIRED	00036	06-JAN-1998	NFA COMPLETE	7/20/1995

Back to Report Summary

Registered Leaking Storage Tanks (LUAST)

MAP ID# 28 **Distance from Property: 0.02 mi. NW**

FACILITY INFORMATION

FACILITY ID: **9201893**
FACILITY NAME: **ACCENT MARINE**
ADDRESS: **10410 HWY 92 E**
TAMPA , FL 33610 HILLSBOROUGH COUNTY
STATUS: **CLOSED**
OPERATOR: **MEYER, EDWIN T**
PHONE: **(813)620-1042**

RESPONSIBLE PARTY

NAME: **MEYER, EDWIN T**
ADDRESS: **10410 HWY 92 E**
TAMPA , FL NOT REPORTED
CONTACT: **EDWIN T MEYER**
PHONE: **(813)620-1042**

CONTAMINATED MEDIA INFORMATION

DISCHARGE DATE: **05/06/1992**
CLEANUP STATUS: **NFA - NFA COMPLETE**
CLEANUP REQUIRED: **R - CLEANUP REQUIRED**
CLEANUP STATUS DATE: **07/20/1995**
CLEANUP WORK STATUS: **COMPLETED**
OTHER SOURCE: **NOT REPORTED**
INFORMATION SOURCE: **D - DISCHARGE NOTIFICATION**
SITE MANAGER: **MCKELVEY_M**
SITE MANAGER END DATE: **03/11/1999**
CONTAMINATED DRINKING WELLS: **0**
CONTAMINATED MONITORING WELLS: **NO**
CONTAMINATED SOIL: **YES** CONTAMINATED SURFACE WATER: **YES** CONTAMINATED GROUND WATER: **NO**
POLLUTANT: **A - LEADED GAS** GALLONS DISCHARGED: **NOT REPORTED**
OTHER DESCRIPTION: **A - LEADED GAS**
SCORE: **36** SCORE EFFECTIVE DATE: **11/04/1997** RANK: **NOT REPORTED**
TANK OFFICE: **PCLP29 - HILLSBOROUGH ENVIRONMENTAL PROTECTION COMMISSION**

DISCHARGE DATE: **05/06/1992**
CLEANUP STATUS: **NFA - NFA COMPLETE**
CLEANUP REQUIRED: **R - CLEANUP REQUIRED**
CLEANUP STATUS DATE: **07/20/1995**
CLEANUP WORK STATUS: **COMPLETED**
OTHER SOURCE: **NOT REPORTED**
INFORMATION SOURCE: **D - DISCHARGE NOTIFICATION**
SITE MANAGER: **MCKELVEY_M**
SITE MANAGER END DATE: **03/11/1999**
CONTAMINATED DRINKING WELLS: **0**
CONTAMINATED MONITORING WELLS: **NO**
CONTAMINATED SOIL: **YES** CONTAMINATED SURFACE WATER: **YES** CONTAMINATED GROUND WATER: **NO**
POLLUTANT: **D - VEHICULAR DIESEL** GALLONS DISCHARGED: **NOT REPORTED**
OTHER DESCRIPTION: **D - VEHICULAR DIESEL**
SCORE: **36** SCORE EFFECTIVE DATE: **11/04/1997** RANK: **NOT REPORTED**
TANK OFFICE: **PCLP29 - HILLSBOROUGH ENVIRONMENTAL PROTECTION COMMISSION**

TASK INFORMATION

SOURCE REMOVAL (SR) TASK ID: **NOT REPORTED** SR COMPLETION DATE: **NOT REPORTED**
PSR CLEANUP RESPONSIBLE: **NOT REPORTED**
SR SOIL REMOVAL: **NR** SR FREE PRODUCT REMOVAL: **NR** SR SOIL TREATMENT: **NR**

SR SOIL TONNAGE REMOVED: **NR** SR OTHER TREATMENT: **NOT REPORTED**
SITE ASSESSMENT (SA) TASK ID: **46256** SA COMPLETION DATE: **03-15-1995**
SA CLEANUP RESPONSIBLE: **LP - LOCAL PROGRAM**
REMEDIATION ACTION PLAN (RAP) TASK ID: **46257** RAP COMPLETION DATE: **NOT REPORTED**
RAP CLEANUP RESPONSIBLE: **NA - NOT APPLICABLE**
REMEDIATION ACTION (RA) TASK ID: **46258**
RA CLEANUP RESPONSIBLE: **NA - NOT APPLICABLE**
SITE REHABILITATION COMPLETION (SRC) ACTION TYPE: **NFA - NO FURTHER ACTION**
SRC SUBMIT DATE: **02-10-1995** SRC REVIEW DATE: **03-15-1995**
SRC ISSUE DATE: **07-20-1995**
SRC COMPLETION STATUS: **A - APPROVED** SRC COMPLETION STATUS DATE: **07-20-1995**
SRC COMMENTS: **NOT REPORTED**

DISCHARGE CLEANUP SUMMARY

DISCHARGE DATE: **05/06/1992**
CLEANUP REQUIRED: **R - CLEANUP REQUIRED**
DISCHARGE CLEANUP STATUS: **NFA - NFA COMPLETE**
DISCHARGE CLEANUP DATE: **07/20/1995**
CLEANUP WORK STATUS: **COMPLETED**
INFORMATION SOURCE: **D - DISCHARGE NOTIFICATION**
OTHER SOURCE: **NOT REPORTED**
SCORE: **36** SCORE EFFECTIVE DATE: **11/04/1997** RANK: **NOT REPORTED**
TANK OFFICE: **PCLP29 - HILLSBOROUGH ENVIRONMENTAL PROTECTION COMMISSION**

Back to Report Summary

MAP ID# 29 **Distance from Property: 0.02 mi. NW**

FACILITY INFORMATION

FACILITY ID: **FLR10OJ75**
FACILITY NAME:
ADDRESS:
,
COUNTY:
FACILITY TYPE:
STATUS:
OWNERSHIP:
COMPANY NAME:
RELATED PARTY NAME:
RELATED PARTY ADDRESS:

RELATED PARTY PHONE:
RELATED PARTY EMAIL:
PERMIT TYPE:
DATE OF ISSUE:
DATE OF EXPIRATION:
NATURE OF BUSINESS:
TREATMENT:
CAPACITY:
DOMESTIC WASTEWATER FACILITY CLASS:
OFFICE:

Back to Report Summary

MAP ID# 29 **Distance from Property: 0.02 mi. NW**

FACILITY INFORMATION

FACILITY ID: **8624888**

FACILITY NAME: **HILLSBOROUGH CNTY-FIRE DEPT #4**

ADDRESS: **11826 HWY 92**

SEFFNER , FL 33584

COUNTY: **HILLSBOROUGH**

TYPE: **I-COUNTY GOVERNMENT**

STATUS: **OPEN**

CONTACT: **VERONICA JONES FAX: 813-272-7163**

PHONE: **(813) 272-6600**

TANK INFORMATION

(NOTE: CONSTRUCTION. PIPING, AND MONITORING INFO NOT SHOWN FOR CLOSED TANKS)

TANK #:	SIZE:	CONTENT:	INSTALLED:	PLACEMENT:	STATUS/DATE:
1	**500**	**UNLEADED GAS**	**01-JUL-1982**	**UNDERGROUND**	**REMOVED FROM SITE/01-AUG-1996**
1	**750**	**EMERG GENERATOR DIESEL**	**01-NOV-2011**	**ABOVEGROUND**	**IN SERVICE/01-MAR-2012**
2	**1000**	**VEHICULAR DIESEL**	**01-JUL-1982**	**UNDERGROUND**	**REMOVED FROM SITE/01-AUG-1996**
3	**1500**	**VEHICULAR DIESEL**	**01-AUG-1996**	**ABOVEGROUND**	**IN SERVICE/01-AUG-1996**

TANK CONSTRUCTION INFORMATION

TANK #:	CONSTRUCTION:
3	**C - STEEL**
3	**A - BALL CHECK VALVE**
3	**M - SPILL CONTAINMENT BUCKET**
3	**P - LEVEL GAUGES/ALARMS**
3	**I - DOUBLE WALL**
3	**L - COMPARTMENTED**
1	**C - STEEL**
1	**I - DOUBLE WALL**
1	**M - SPILL CONTAINMENT BUCKET**
1	**P - LEVEL GAUGES/ALARMS**

TANK PIPING INFORMATION

TANK #:	PIPING:
3	**B - STEEL/GALVANIZED METAL**
3	**A - ABV, NO SOIL CONTACT**
3	**I - SUCTION PIPING SYSTEM**
1	**A - ABV, NO SOIL CONTACT**
1	**Z - DEP APPROVED PIPING**
1	**I - SUCTION PIPING SYSTEM**

TANK MONITORING INFORMATION

TANK #:	MONITORING:
3	**F - MONITOR DBL WALL TANK SPACE**
3	**Q - VISUAL INSPECTION OF ASTS**
1	**1 - CONTINUOUS ELECTRONIC SENSING**
1	**F - MONITOR DBL WALL TANK SPACE**
1	**Q - VISUAL INSPECTION OF ASTS**

Registered Storage Tanks (UAST)

OWNER INFORMATION

OWNER NAME: **HILLSBOROUGH CNTY FIRE RESCUE**

OWNER ADDRESS: **2709 E HANNA AVE**

TAMPA FL 33610

REGULATED MINERAL ACID TANKS INFORMATION

- NO MINERAL ACID TANKS INFORMATION REPORTED

DISCHARGE INFORMATION

DATE:	DESCRIPTION:	SCORE:	SCORE DATE:	STATUS DESCRIPTION:	STATUS DATE:
11/17/1992	**CLEANUP REQUIRED**	**00005**	**17-FEB-2009**	**ELIGIBLE - NO TASK LEVEL DATA**	**12/16/2011**
1/9/1995	**NO CLEANUP REQUIRED**	**00025**	**20-JUN-2002**	**CLEANUP NOT REQUIRED**	**11/14/1996**

Back to Report Summary

Integrated Compliance Information System National Pollutant Discharge Elimination System (ICISNPDES)

MAP ID# 29 **Distance from Property: 0.02 mi. NW**

FACILITY INFORMATION

NPDES ID: **FLR10OJ75INPDES** FACILITY #: **NOT REPORTED**
NAME: **FIRE STATION #4 ARMWOOD**
PHYSICAL ADDRESS: **11826 E US HWY 92**
SEFFNER FL 33584
COUNTY: **NOT REPORTED**
FACILITY TYPE: **NOT REPORTED**
IMPAIRED WATERS: **NOT REPORTED**

STANDARD INDUSTRIAL CLASSIFICATION

- NOT REPORTED -

PERMITS

FACILITY TYPE INDICATOR: **NON-POTABLE WATER**
PERMIT TYPE: **GENERAL PERMIT COVERED FACILITY**
MAJOR MINOR FACILITY: **MINOR**
PERMIT STATUS: **EFFECTIVE**
WATER BODY: **NOT REPORTED**
PERMIT NAME: **HILLSBOROUGH COUNTY**
AGENCY TYPE: **STATE**
ORIGINAL ISSUE DATE: **08/15/2014**
ISSUE DATE: **08/15/2014**
ISSUING AGENCY: **FLORIDA DEPARTMENT OF ENVIRONMENTAL PROTECTION**
EFFECTIVE DATE: **08/15/2014**
EXPIRATION DATE: **08/14/2019**
RETIREMENT DATE: **NOT REPORTED**
TERMINATION DATE: **NOT REPORTED**
PERMIT COMPLIANCE STATUS: **YES**
PERMIT SUBJECT TO DMR RUN: **YES**
REPORTABLE NONCOMPLIANCE TRACKING IS ON: **YES**

INSPECTIONS

- NO INSPECTIONS REPORTED -

HISTORIC COMPLIANCE

- NO HISTORIC COMPLIANCE REPORTED -

SINGLE EVENT VIOLATIONS

- NO SINGLE EVENT VIOLATIONS REPORTED -

FORMAL ENFORCEMENT ACTIONS

- NO FORMAL ENFORCEMENT ACTIONS REPORTED -

EFFLUENT VIOLATIONS

- NOT REPORTED -

EFFLUENT VIOLATIONS contd..

- NOT REPORTED -

EFFLUENT VIOLATIONS contd..

- NOT REPORTED -

Back to Report Summary

Registered Leaking Storage Tanks (LUAST)

MAP ID# 29 **Distance from Property: 0.02 mi. NW**

FACILITY INFORMATION

FACILITY ID: **8624888**
FACILITY NAME: **HILLSBOROUGH CNTY-FIRE DEPT #4**
ADDRESS: **11826 HWY 92**
SEFFNER , FL 33584 HILLSBOROUGH COUNTY
STATUS: **OPEN**
OPERATOR: **REGGIE WINDHAM**
PHONE: **(813)272-6600**

RESPONSIBLE PARTY

NAME: **HILLSBOROUGH CNTY FIRE RESCUE**
ADDRESS: **2709 E HANNA AVE**
TAMPA , FL 33610
CONTACT: **VERONICA JONES FAX: 813-272-7163**
PHONE: **(813)272-6600**

CONTAMINATED MEDIA INFORMATION

DISCHARGE DATE: **01/09/1995**
CLEANUP STATUS: **NREQ - CLEANUP NOT REQUIRED**
CLEANUP REQUIRED: **N - NO CLEANUP REQUIRED**
CLEANUP STATUS DATE: **11/14/1996**
CLEANUP WORK STATUS: **COMPLETED**
OTHER SOURCE: **NOT REPORTED**
INFORMATION SOURCE: **D - DISCHARGE NOTIFICATION**
SITE MANAGER: **MCKELVEY_M**
SITE MANAGER END DATE: **03/11/1999**
CONTAMINATED DRINKING WELLS: **NOT REPORTED**
CONTAMINATED MONITORING WELLS: **NOT REPORTED**
CONTAMINATED SOIL: **NOT REPORTED**
CONTAMINATED SURFACE WATER: **NOT REPORTED**
CONTAMINATED GROUND WATER: **NOT REPORTED**
POLLUTANT: **D - VEHICULAR DIESEL**
GALLONS DISCHARGED: **NOT REPORTED**
OTHER DESCRIPTION: **D - VEHICULAR DIESEL**
SCORE: **5**
SCORE EFFECTIVE DATE: **02/17/2009**
RANK: **7166**
TANK OFFICE: **PCLP29 - HILLSBOROUGH ENVIRONMENTAL PROTECTION COMMISSION**

DISCHARGE DATE: **11/17/1992**
CLEANUP STATUS: **ENTD - ELIGIBLE - NO TASK LEVEL DATA**
CLEANUP REQUIRED: **R - CLEANUP REQUIRED**
CLEANUP STATUS DATE: **12/16/2011**
CLEANUP WORK STATUS: **INACTIVE**
OTHER SOURCE: **NOT REPORTED**
INFORMATION SOURCE: **D - DISCHARGE NOTIFICATION**
SITE MANAGER: **MCKELVEY_M**
SITE MANAGER END DATE: **03/11/1999**
CONTAMINATED DRINKING WELLS: **0**
CONTAMINATED MONITORING WELLS: **NO**
CONTAMINATED SOIL: **YES**
CONTAMINATED SURFACE WATER: **YES**
CONTAMINATED GROUND WATER: **NO**
POLLUTANT: **D - VEHICULAR DIESEL**
GALLONS DISCHARGED: **NOT REPORTED**
OTHER DESCRIPTION: **D - VEHICULAR DIESEL**
SCORE: **5**
SCORE EFFECTIVE DATE: **02/17/2009**
RANK: **7166**
TANK OFFICE: **PCLP29 - HILLSBOROUGH ENVIRONMENTAL PROTECTION COMMISSION**

TASK INFORMATION

SOURCE REMOVAL (SR) TASK ID: **NOT REPORTED**
SR COMPLETION DATE: **NOT REPORTED**
PSR CLEANUP RESPONSIBLE: **NOT REPORTED**

SR SOIL REMOVAL: **NR** SR FREE PRODUCT REMOVAL: **NR** SR SOIL TREATMENT: **NR**
SR SOIL TONNAGE REMOVED: **NR** SR OTHER TREATMENT: **NOT REPORTED**
SITE ASSESSMENT (SA) TASK ID: **NOT REPORTED** SA COMPLETION DATE: **NOT REPORTED**
SA CLEANUP RESPONSIBLE: **NOT REPORTED**
REMEDIATION ACTION PLAN (RAP) TASK ID: **NOT REPORTED** RAP COMPLETION DATE: **NOT REPORTED**
RAP CLEANUP RESPONSIBLE: **NOT REPORTED**
REMEDIATION ACTION (RA) TASK ID: **NOT REPORTED**
RA CLEANUP RESPONSIBLE: **NOT REPORTED**
SITE REHABILITATION COMPLETION (SRC) ACTION TYPE: **NOT REPORTED**
SRC SUBMIT DATE: **NOT REPORTED** SRC REVIEW DATE: **NOT REPORTED**
SRC ISSUE DATE: **NOT REPORTED**
SRC COMPLETION STATUS: **NOT REPORTED** SRC COMPLETION STATUS DATE: **NOT REPORTED**
SRC COMMENTS: **NOT REPORTED**

SOURCE REMOVAL (SR) TASK ID: **NOT REPORTED** SR COMPLETION DATE: **NOT REPORTED**
PSR CLEANUP RESPONSIBLE: **NOT REPORTED**
SR SOIL REMOVAL: **NR** SR FREE PRODUCT REMOVAL: **NR** SR SOIL TREATMENT: **NR**
SR SOIL TONNAGE REMOVED: **NR** SR OTHER TREATMENT: **NOT REPORTED**
SITE ASSESSMENT (SA) TASK ID: **NOT REPORTED** SA COMPLETION DATE: **NOT REPORTED**
SA CLEANUP RESPONSIBLE: **NOT REPORTED**
REMEDIATION ACTION PLAN (RAP) TASK ID: **NOT REPORTED** RAP COMPLETION DATE: **NOT REPORTED**
RAP CLEANUP RESPONSIBLE: **NOT REPORTED**
REMEDIATION ACTION (RA) TASK ID: **NOT REPORTED**
RA CLEANUP RESPONSIBLE: **NOT REPORTED**
SITE REHABILITATION COMPLETION (SRC) ACTION TYPE: **NOT REPORTED**
SRC SUBMIT DATE: **NOT REPORTED** SRC REVIEW DATE: **NOT REPORTED**
SRC ISSUE DATE: **NOT REPORTED**
SRC COMPLETION STATUS: **NOT REPORTED** SRC COMPLETION STATUS DATE: **NOT REPORTED**
SRC COMMENTS: **NOT REPORTED**

DISCHARGE CLEANUP SUMMARY

DISCHARGE DATE: **01/09/1995**
CLEANUP REQUIRED: **N - NO CLEANUP REQUIRED**
DISCHARGE CLEANUP STATUS: **NREQ - CLEANUP NOT REQUIRED**
DISCHARGE CLEANUP DATE: **11/14/1996**
CLEANUP WORK STATUS: **COMPLETED**
INFORMATION SOURCE: **D - DISCHARGE NOTIFICATION**
OTHER SOURCE: **NOT REPORTED**
SCORE: **5** SCORE EFFECTIVE DATE: **02/17/2009** RANK: **7166**
TANK OFFICE: **PCLP29 - HILLSBOROUGH ENVIRONMENTAL PROTECTION COMMISSION**

DISCHARGE DATE: **11/17/1992**
CLEANUP REQUIRED: **R - CLEANUP REQUIRED**
DISCHARGE CLEANUP STATUS: **ENTD - ELIGIBLE - NO TASK LEVEL DATA**
DISCHARGE CLEANUP DATE: **12/16/2011**

Registered Leaking Storage Tanks (LUAST)

CLEANUP WORK STATUS: **INACTIVE**
INFORMATION SOURCE: **D - DISCHARGE NOTIFICATION**
OTHER SOURCE: **NOT REPORTED**
SCORE: **5** SCORE EFFECTIVE DATE: **02/17/2009** RANK: **7166**
TANK OFFICE: **PCLP29 - HILLSBOROUGH ENVIRONMENTAL PROTECTION COMMISSION**

Back to Report Summary

Registered Storage Tanks (UAST)

MAP ID# 30 **Distance from Property: 0.02 mi. NW**

FACILITY INFORMATION

FACILITY ID: **8625247**

FACILITY NAME: **HOOKER JAMES**

ADDRESS: **13606 US HWY 92 E**
DOVER , FL 33527

COUNTY: **HILLSBOROUGH**

TYPE: **A-RETAIL STATION**

STATUS: **CLOSED**

CONTACT: **WILLIAM WALKER**

PHONE: **(813) 659-1687**

TANK INFORMATION

(NOTE: CONSTRUCTION. PIPING, AND MONITORING INFO NOT SHOWN FOR CLOSED TANKS)

TANK #:	SIZE:	CONTENT:	INSTALLED:	PLACEMENT:	STATUS/DATE:
1	**2000**	**LEADED GAS**	**01-APR-1969**	**UNDERGROUND**	**REMOVED FROM SITE/01-JAN-1995**
2	**1000**	**UNLEADED GAS**	**01-APR-1969**	**UNDERGROUND**	**REMOVED FROM SITE/01-JAN-1995**
3	**550**	**LEADED GAS**	**01-APR-1969**	**UNDERGROUND**	**REMOVED FROM SITE/01-JAN-1995**

TANK CONSTRUCTION INFORMATION

- NO CONSTRUCTION INFORMATION REPORTED

TANK PIPING INFORMATION

- NO PIPING INFORMATION REPORTED

TANK MONITORING INFORMATION

- NO MONITORING INFORMATION REPORTED

OWNER INFORMATION

OWNER NAME: **WALKER, WILLIAM RAY**

OWNER ADDRESS: **9703 LINDA PLACE #B**
TAMPA FL 33610

REGULATED MINERAL ACID TANKS INFORMATION

- NO MINERAL ACID TANKS INFORMATION REPORTED

DISCHARGE INFORMATION

DATE:	DESCRIPTION:	SCORE:	SCORE DATE:	STATUS DESCRIPTION:	STATUS DATE:
12/19/1988	**CLEANUP REQUIRED**	**00045**	**10-APR-2009**	**SRCR COMPLETE**	**2/17/2014**

Back to Report Summary

MAP ID# 30 **Distance from Property: 0.02 mi. NW**

FACILITY INFORMATION

FACILITY ID: **8625247**
FACILITY NAME: **HOOKER JAMES**
ADDRESS: **13606 US HWY 92 E**
DOVER , FL 33527-9167 HILLSBOROUGH COUNTY
STATUS: **CLOSED**
OPERATOR: **JAMES HOOKER**
PHONE: **(813)659-1687**

RESPONSIBLE PARTY

NAME: **WALKER, WILLIAM RAY**
ADDRESS: **9703 LINDA PLACE #B**
TAMPA , FL 33610
CONTACT: **WILLIAM WALKER**
PHONE: **(813)858-6919**

CONTAMINATED MEDIA INFORMATION

DISCHARGE DATE: **12/19/1988**
CLEANUP STATUS: **SRCR - SRCR COMPLETE**
CLEANUP REQUIRED: **R - CLEANUP REQUIRED**
CLEANUP STATUS DATE: **02/17/2014**
CLEANUP WORK STATUS: **COMPLETED**
OTHER SOURCE: **NOT REPORTED**
INFORMATION SOURCE: **E - EDI**
SITE MANAGER: **SCHIPFER_PA**
SITE MANAGER END DATE: **02/17/2014**
CONTAMINATED DRINKING WELLS: **0**
CONTAMINATED MONITORING WELLS: **YES**
CONTAMINATED SOIL: **YES** CONTAMINATED SURFACE WATER: **YES** CONTAMINATED GROUND WATER: **YES**
POLLUTANT: **-** GALLONS DISCHARGED: **NOT REPORTED**
OTHER DESCRIPTION: **-**
SCORE: **45** SCORE EFFECTIVE DATE: **04/10/2009** RANK: **3221**
TANK OFFICE: **PCLP29 - HILLSBOROUGH ENVIRONMENTAL PROTECTION COMMISSION**

TASK INFORMATION

SOURCE REMOVAL (SR) TASK ID: **49131** SR COMPLETION DATE: **NOT REPORTED**
PSR CLEANUP RESPONSIBLE: **ST - STATE**
SR SOIL REMOVAL: **NR** SR FREE PRODUCT REMOVAL: **NR** SR SOIL TREATMENT: **NR**
SR SOIL TONNAGE REMOVED: **NR** SR OTHER TREATMENT: **NOT REPORTED**
SITE ASSESSMENT (SA) TASK ID: **49132** SA COMPLETION DATE: **NOT REPORTED**
SA CLEANUP RESPONSIBLE: **ST - STATE**
REMEDIATION ACTION PLAN (RAP) TASK ID: **49133** RAP COMPLETION DATE: **NOT REPORTED**
RAP CLEANUP RESPONSIBLE: **ST - STATE**
REMEDIATION ACTION (RA) TASK ID: **49134**
RA CLEANUP RESPONSIBLE: **ST - STATE**
SITE REHABILITATION COMPLETION (SRC) ACTION TYPE: **SRCR - SITE REHABILITATION COMPLETION REPORT**
SRC SUBMIT DATE: **10-23-2013** SRC REVIEW DATE: **10-30-2013**
SRC ISSUE DATE: **02-17-2014**
SRC COMPLETION STATUS: **A - APPROVED** SRC COMPLETION STATUS DATE: **10-30-2013**
SRC COMMENTS: **NOT REPORTED**

DISCHARGE CLEANUP SUMMARY

DISCHARGE DATE: **12/19/1988**
CLEANUP REQUIRED: **R - CLEANUP REQUIRED**
DISCHARGE CLEANUP STATUS: **SRCR - SRCR COMPLETE**
DISCHARGE CLEANUP DATE: **02/17/2014**
CLEANUP WORK STATUS: **COMPLETED**
INFORMATION SOURCE: **E - EDI**
OTHER SOURCE: **NOT REPORTED**
SCORE: **45** SCORE EFFECTIVE DATE: **04/10/2009** RANK: **3221**
TANK OFFICE: **PCLP29 - HILLSBOROUGH ENVIRONMENTAL PROTECTION COMMISSION**

Back to Report Summary

Registered Storage Tanks (UAST)

MAP ID# 31 **Distance from Property: 0.02 mi. N**

FACILITY INFORMATION

FACILITY ID: **8509080**

FACILITY NAME: **CIRCLE M #6**

ADDRESS: **1904 E BAKER ST**

PLANT CITY , FL 33564

COUNTY: **HILLSBOROUGH**

TYPE: **A-RETAIL STATION**

STATUS: **CLOSED**

CONTACT: **LARRY LIGGETT**

PHONE: **(813) 752-2532**

TANK INFORMATION

(NOTE: CONSTRUCTION. PIPING, AND MONITORING INFO NOT SHOWN FOR CLOSED TANKS)

TANK #:	SIZE:	CONTENT:	INSTALLED:	PLACEMENT:	STATUS/DATE:
1	4000	UNLEADED GAS	NOT REPORTED	UNDERGROUND	REMOVED FROM SITE/01-APR-1996
2	4000	UNLEADED GAS	NOT REPORTED	UNDERGROUND	REMOVED FROM SITE/01-APR-1996
3	4000	UNLEADED GAS	NOT REPORTED	UNDERGROUND	REMOVED FROM SITE/01-APR-1996
4	6000	UNLEADED GAS	NOT REPORTED	UNDERGROUND	REMOVED FROM SITE/01-APR-1996
5	550	VEHICULAR DIESEL	NOT REPORTED	UNDERGROUND	REMOVED FROM SITE/01-FEB-1995
6	370	WASTE OIL	NOT REPORTED	UNDERGROUND	REMOVED FROM SITE/01-FEB-1995

TANK CONSTRUCTION INFORMATION

- NO CONSTRUCTION INFORMATION REPORTED

TANK PIPING INFORMATION

- NO PIPING INFORMATION REPORTED

TANK MONITORING INFORMATION

- NO MONITORING INFORMATION REPORTED

OWNER INFORMATION

OWNER NAME: **J A MILES OIL CO INC**

OWNER ADDRESS: **1514 S ALEXANDER ST #204**

PLANT CITY FL 33566

REGULATED MINERAL ACID TANKS INFORMATION

- NO MINERAL ACID TANKS INFORMATION REPORTED

DISCHARGE INFORMATION

DATE:	DESCRIPTION:	SCORE:	SCORE DATE:	STATUS DESCRIPTION:	STATUS DATE:
1/14/1993	CLEANUP REQUIRED	00030	01-JUL-2009	SA ONGOING	8/21/2014
1/11/1995	NO CLEANUP REQUIRED	00027	06-JAN-1998	CLEANUP NOT REQUIRED	4/23/2001
1/14/1993	CLEANUP REQUIRED	00030	01-JUL-2009	RA ONGOING	12/8/2014

Back to Report Summary

MAP ID# 31 **Distance from Property: 0.02 mi. N**

FACILITY INFORMATION

FACILITY ID: **8509080**
FACILITY NAME: **CIRCLE M #6**
ADDRESS: **1904 E BAKER ST**
PLANT CITY , FL 33564 HILLSBOROUGH COUNTY
STATUS: **CLOSED**
OPERATOR: **J.A. MILES OIL CO.,INC.**
PHONE: **(813)752-2532**

RESPONSIBLE PARTY

NAME: **J A MILES OIL CO INC**
ADDRESS: **1514 S ALEXANDER ST #204**
PLANT CITY , FL 33566
CONTACT: **LARRY LIGGETT**
PHONE: **(813)752-4133**

CONTAMINATED MEDIA INFORMATION

DISCHARGE DATE: **01/11/1995**
CLEANUP STATUS: **NREQ - CLEANUP NOT REQUIRED**
CLEANUP REQUIRED: **N - NO CLEANUP REQUIRED**
CLEANUP STATUS DATE: **04/23/2001**
CLEANUP WORK STATUS: **COMPLETED**
OTHER SOURCE: **NOT REPORTED**
INFORMATION SOURCE: **I - PLIRP (INSURANCE)**
SITE MANAGER: **MCKELVEY_M**
SITE MANAGER END DATE: **11/03/2000**
CONTAMINATED DRINKING WELLS: **NOT REPORTED**
CONTAMINATED MONITORING WELLS: **NOT REPORTED**
CONTAMINATED SOIL: **NOT REPORTED**
CONTAMINATED SURFACE WATER: **NOT REPORTED**
CONTAMINATED GROUND WATER: **NOT REPORTED**
POLLUTANT: **D - VEHICULAR DIESEL**
GALLONS DISCHARGED: **NOT REPORTED**
OTHER DESCRIPTION: **D - VEHICULAR DIESEL**
SCORE: **30**
SCORE EFFECTIVE DATE: **07/01/2009**
RANK: **6627**
TANK OFFICE: **PCLP29 - HILLSBOROUGH ENVIRONMENTAL PROTECTION COMMISSION**

DISCHARGE DATE: **01/14/1993**
CLEANUP STATUS: **SA - SA ONGOING**
CLEANUP REQUIRED: **R - CLEANUP REQUIRED**
CLEANUP STATUS DATE: **08/21/2014**
CLEANUP WORK STATUS: **ACTIVE**
OTHER SOURCE: **NOT REPORTED**
INFORMATION SOURCE: **D - DISCHARGE NOTIFICATION**
SITE MANAGER: **HEINTZ_C**
SITE MANAGER END DATE: **NOT REPORTED**
CONTAMINATED DRINKING WELLS: **NOT REPORTED**
CONTAMINATED MONITORING WELLS: **NOT REPORTED**
CONTAMINATED SOIL: **NOT REPORTED**
CONTAMINATED SURFACE WATER: **NOT REPORTED**
CONTAMINATED GROUND WATER: **NOT REPORTED**
POLLUTANT: **B - UNLEADED GAS**
GALLONS DISCHARGED: **NOT REPORTED**
OTHER DESCRIPTION: **B - UNLEADED GAS**
SCORE: **30**
SCORE EFFECTIVE DATE: **07/01/2009**
RANK: **6627**
TANK OFFICE: **PCLP29 - HILLSBOROUGH ENVIRONMENTAL PROTECTION COMMISSION**

DISCHARGE DATE: **01/14/1993**
CLEANUP STATUS: **SA - SA ONGOING**
CLEANUP REQUIRED: **R - CLEANUP REQUIRED**
CLEANUP STATUS DATE: **08/21/2014**

CLEANUP WORK STATUS: **ACTIVE** OTHER SOURCE: **NOT REPORTED**
INFORMATION SOURCE: **D - DISCHARGE NOTIFICATION**
SITE MANAGER: **HEINTZ_C** SITE MANAGER END DATE: **NOT REPORTED**
CONTAMINATED DRINKING WELLS: **NOT REPORTED** CONTAMINATED MONITORING WELLS: **NOT REPORTED**
CONTAMINATED SOIL: **NOT REPORTED** CONTAMINATED SURFACE WATER: **NOT REPORTED** CONTAMINATED GROUND WATER: **NOT REPORTED**
POLLUTANT: **D - VEHICULAR DIESEL** GALLONS DISCHARGED: **NOT REPORTED**
OTHER DESCRIPTION: **D - VEHICULAR DIESEL**
SCORE: **30** SCORE EFFECTIVE DATE: **07/01/2009** RANK: **6627**
TANK OFFICE: **PCLP29 - HILLSBOROUGH ENVIRONMENTAL PROTECTION COMMISSION**

TASK INFORMATION

SOURCE REMOVAL (SR) TASK ID: **NOT REPORTED** SR COMPLETION DATE: **NOT REPORTED**
PSR CLEANUP RESPONSIBLE: **NOT REPORTED**
SR SOIL REMOVAL: **NR** SR FREE PRODUCT REMOVAL: **NR** SR SOIL TREATMENT: **NR**
SR SOIL TONNAGE REMOVED: **NR** SR OTHER TREATMENT: **NOT REPORTED**
SITE ASSESSMENT (SA) TASK ID: **NOT REPORTED** SA COMPLETION DATE: **NOT REPORTED**
SA CLEANUP RESPONSIBLE: **NOT REPORTED**
REMEDIATION ACTION PLAN (RAP) TASK ID: **NOT REPORTED** RAP COMPLETION DATE: **NOT REPORTED**
RAP CLEANUP RESPONSIBLE: **NOT REPORTED**
REMEDIATION ACTION (RA) TASK ID: **NOT REPORTED**
RA CLEANUP RESPONSIBLE: **NOT REPORTED**
SITE REHABILITATION COMPLETION (SRC) ACTION TYPE: **NOT REPORTED**
SRC SUBMIT DATE: **NOT REPORTED** SRC REVIEW DATE: **NOT REPORTED**
SRC ISSUE DATE: **NOT REPORTED**
SRC COMPLETION STATUS: **NOT REPORTED** SRC COMPLETION STATUS DATE: **NOT REPORTED**
SRC COMMENTS: **NOT REPORTED**

SOURCE REMOVAL (SR) TASK ID: **NOT REPORTED** SR COMPLETION DATE: **NOT REPORTED**
PSR CLEANUP RESPONSIBLE: **NOT REPORTED**
SR SOIL REMOVAL: **NR** SR FREE PRODUCT REMOVAL: **NR** SR SOIL TREATMENT: **NR**
SR SOIL TONNAGE REMOVED: **NR** SR OTHER TREATMENT: **NOT REPORTED**
SITE ASSESSMENT (SA) TASK ID: **91382** SA COMPLETION DATE: **NOT REPORTED**
SA CLEANUP RESPONSIBLE: **NOT REPORTED**
REMEDIATION ACTION PLAN (RAP) TASK ID: **NOT REPORTED** RAP COMPLETION DATE: **NOT REPORTED**
RAP CLEANUP RESPONSIBLE: **NOT REPORTED**
REMEDIATION ACTION (RA) TASK ID: **91383**
RA CLEANUP RESPONSIBLE: **NOT REPORTED**
SITE REHABILITATION COMPLETION (SRC) ACTION TYPE: **NOT REPORTED**
SRC SUBMIT DATE: **NOT REPORTED** SRC REVIEW DATE: **NOT REPORTED**
SRC ISSUE DATE: **NOT REPORTED**
SRC COMPLETION STATUS: **NOT REPORTED** SRC COMPLETION STATUS DATE: **NOT REPORTED**
SRC COMMENTS: **NOT REPORTED**

DISCHARGE CLEANUP SUMMARY

DISCHARGE DATE: **01/11/1995**
CLEANUP REQUIRED: **N - NO CLEANUP REQUIRED**
DISCHARGE CLEANUP STATUS: **NREQ - CLEANUP NOT REQUIRED**
DISCHARGE CLEANUP DATE: **04/23/2001**
CLEANUP WORK STATUS: **COMPLETED**
INFORMATION SOURCE: **I - PLIRP (INSURANCE)**
OTHER SOURCE: **NOT REPORTED**
SCORE: **30** SCORE EFFECTIVE DATE: **07/01/2009** RANK: **6627**
TANK OFFICE: **PCLP29 - HILLSBOROUGH ENVIRONMENTAL PROTECTION COMMISSION**

DISCHARGE DATE: **01/14/1993**
CLEANUP REQUIRED: **R - CLEANUP REQUIRED**
DISCHARGE CLEANUP STATUS: **SA - SA ONGOING**
DISCHARGE CLEANUP DATE: **08/21/2014**
CLEANUP WORK STATUS: **ACTIVE**
INFORMATION SOURCE: **D - DISCHARGE NOTIFICATION**
OTHER SOURCE: **NOT REPORTED**
SCORE: **30** SCORE EFFECTIVE DATE: **07/01/2009** RANK: **6627**
TANK OFFICE: **PCLP29 - HILLSBOROUGH ENVIRONMENTAL PROTECTION COMMISSION**

Back to Report Summary

Facility Registry System (FRSFL)

MAP ID# 32 **Distance from Property: 0.02 mi. SW**

FACILITY INFORMATION

REGISTRY ID: **110033638776**

NAME: **MARY S MIRACLE RESTAURANT**

LOCATION ADDRESS: **10203 US HWY-92 E**
TAMPA, FL 33610-5947

COUNTY: **HILLSBOROUGH**

EPA REGION: **04**

FEDERAL FACILITY: **NOT REPORTED**

TRIBAL LAND: **NOT REPORTED**

ALTERNATIVE NAME/S:

MARY'S MIRACLE RESTAURANT

MARY S MIRACLE RESTAURANT

PROGRAM/S LISTED FOR THIS FACILITY

NPDES - NATIONAL POLLUTANT DISCHARGE ELIMINATION SYSTEM

FDM - *DEFINITION NOT PROVIDED BY REPORTING AGENCY

STANDARD INDUSTRIAL CLASSIFICATION/S (SIC)

NO SIC DATA REPORTED

NORTH AMERICAN INDUSTRY CLASSIFICATION/S (NAICS)

NO NAICS DATA REPORTED

Back to Report Summary

Integrated Compliance Information System National Pollutant Discharge Elimination System (ICISNPDES)

MAP ID# 32 **Distance from Property: 0.02 mi. SW**

FACILITY INFORMATION

NPDES ID: **FLR10GP00INPDES** FACILITY #: **110033638776**
NAME: **MARY'S MIRACLE RESTAURANT**
PHYSICAL ADDRESS: **10203 US HWY-92 E**
TAMPA FL 33601
COUNTY: **HILLSBOROUGH**
FACILITY TYPE: **PRIVATELY OWNED FACILITY**
IMPAIRED WATERS: **NOT REPORTED**

STANDARD INDUSTRIAL CLASSIFICATION

- NOT REPORTED -

PERMITS

FACILITY TYPE INDICATOR: **NON-POTABLE WATER**
PERMIT TYPE: **GENERAL PERMIT COVERED FACILITY**
MAJOR MINOR FACILITY: **MINOR**
PERMIT STATUS: **TERMINATED**
WATER BODY: **NOT REPORTED**
PERMIT NAME: **MARY'S MIRACLE RESTAURANT**
AGENCY TYPE: **STATE**
ORIGINAL ISSUE DATE: **02/13/2008**
ISSUE DATE: **02/13/2008**
ISSUING AGENCY: **NOT REPORTED**
EFFECTIVE DATE: **02/13/2008**
EXPIRATION DATE: **02/12/2013**
RETIREMENT DATE: **NOT REPORTED**
TERMINATION DATE: **08/29/2013**
PERMIT COMPLIANCE STATUS: **YES**
PERMIT SUBJECT TO DMR RUN: **YES**
REPORTABLE NONCOMPLIANCE TRACKING IS ON: **YES**

INSPECTIONS

- NO INSPECTIONS REPORTED -

HISTORIC COMPLIANCE

HISTORIC NON-COMPLIANCE QUARTER (YYYYQ): **20134**
HISTORIC NON-COMPLIANCE: **UNDETERMINED QNCR STATUS - INSUFFICIENT DATA, OR PERMITEE IS A MINOR DISCHARGER NOT SUBJECT TO MANDATORY REPORTING**
NUMBER OF E90 VIOLATIONS: **0**
NUMBER OF COMPLIANCE SCHEDULE VIOLATIONS: **0**
NUMBER OF SINGLE EVENT VIOLATIONS: **0**
NUMBER OF PERMIT SCHEDULE VIOLATIONS: **0**

HISTORIC NON-COMPLIANCE QUARTER (YYYYQ): **20141**
HISTORIC NON-COMPLIANCE: **UNDETERMINED QNCR STATUS - INSUFFICIENT DATA, OR PERMITEE IS A MINOR DISCHARGER NOT SUBJECT TO MANDATORY REPORTING**
NUMBER OF E90 VIOLATIONS: **0**

NUMBER OF COMPLIANCE SCHEDULE VIOLATIONS: **0**

NUMBER OF SINGLE EVENT VIOLATIONS: **0**

NUMBER OF PERMIT SCHEDULE VIOLATIONS: **0**

SINGLE EVENT VIOLATIONS

- NO SINGLE EVENT VIOLATIONS REPORTED -

FORMAL ENFORCEMENT ACTIONS

- NO FORMAL ENFORCEMENT ACTIONS REPORTED -

EFFLUENT VIOLATIONS

- NOT REPORTED -

EFFLUENT VIOLATIONS contd..

- NOT REPORTED -

EFFLUENT VIOLATIONS contd..

- NOT REPORTED -

Back to Report Summary

National Pollutant Discharge Elimination System Facilities (NPDES)

MAP ID# 32 **Distance from Property: 0.02 mi. SW**

FACILITY INFORMATION

FACILITY ID: **FLR10GP00**
FACILITY NAME: **MARY'S MIRACLE RESTAURANT**
ADDRESS: **10203 US HWY-92 E**
TAMPA , FL 33610
COUNTY: **HILLSBOROUGH**
FACILITY TYPE: **CONSTRUCTION STORMWATER GP**
STATUS: **ACTIVE**
OWNERSHIP: **PRIVATE**
COMPANY NAME: **MARY'S MIRACLE RESTAURANT**
RELATED PARTY NAME: **ROGER L CACULITAN, PROFESSIONAL CIVIL ENGINEER**
RELATED PARTY ADDRESS: **10203 US HWY-92E**
TAMPA FL 33601
RELATED PARTY PHONE: **863-965-2128**
RELATED PARTY EMAIL: **NOT REPORTED**
PERMIT TYPE: **GENERIC PERMIT**
DATE OF ISSUE: **02/13/08**
DATE OF EXPIRATION: **02/12/13**
NATURE OF BUSINESS: **NOT REPORTED**
TREATMENT: **NOT REPORTED**
CAPACITY: **NOT REPORTED**
DOMESTIC WASTEWATER FACILITY CLASS: **NOT REPORTED**
OFFICE: **TALLAHASSEE NPDES STORMWATER**

Back to Report Summary

Facility Registry System (FRSFL)

MAP ID# 33 **Distance from Property: 0.02 mi. SW**

FACILITY INFORMATION

REGISTRY ID: **110046332893**

NAME: **PARKESDALE FARMS/MARKET**

LOCATION ADDRESS: **3207 W BAKER ST**
PLANT CITY, FL 33563

COUNTY: **HILLSBOROUGH**

EPA REGION: **04**

FEDERAL FACILITY: **NOT REPORTED**

TRIBAL LAND: **NOT REPORTED**

ALTERNATIVE NAME/S:

PARKESDALE FARMS/MARKET

PROGRAM/S LISTED FOR THIS FACILITY

NPDES - NATIONAL POLLUTANT DISCHARGE ELIMINATION SYSTEM

STANDARD INDUSTRIAL CLASSIFICATION/S (SIC)

NO SIC DATA REPORTED

NORTH AMERICAN INDUSTRY CLASSIFICATION/S (NAICS)

NO NAICS DATA REPORTED

Back to Report Summary

Integrated Compliance Information System National Pollutant Discharge Elimination System (ICISNPDES)

MAP ID# 33 **Distance from Property: 0.02 mi. SW**

FACILITY INFORMATION

NPDES ID: **FLR10LU08INPDES** FACILITY #: **110046332893**
NAME: **PARKESDALE FARMS/MARKET**
PHYSICAL ADDRESS: **3207 W BAKER ST**
PLANT CITY FL 33563
COUNTY: **NOT REPORTED**
FACILITY TYPE: **NOT REPORTED**
IMPAIRED WATERS: **303(D) LISTED**

STANDARD INDUSTRIAL CLASSIFICATION

- NOT REPORTED -

PERMITS

FACILITY TYPE INDICATOR: **NON-POTABLE WATER**
PERMIT TYPE: **GENERAL PERMIT COVERED FACILITY**
MAJOR MINOR FACILITY: **MINOR**
PERMIT STATUS: **EFFECTIVE**
WATER BODY: **NOT REPORTED**
PERMIT NAME: **PARKESDALE FARMS /MARKET**
AGENCY TYPE: **STATE**
ORIGINAL ISSUE DATE: **07/01/2012**
ISSUE DATE: **07/01/2012**
ISSUING AGENCY: **FLORIDA DEPARTMENT OF ENVIRONMENTAL PROTECTION**
EFFECTIVE DATE: **07/01/2012**
EXPIRATION DATE: **06/30/2017**
RETIREMENT DATE: **NOT REPORTED**
TERMINATION DATE: **NOT REPORTED**
PERMIT COMPLIANCE STATUS: **YES**
PERMIT SUBJECT TO DMR RUN: **YES**
REPORTABLE NONCOMPLIANCE TRACKING IS ON: **YES**

INSPECTIONS

- NO INSPECTIONS REPORTED -

HISTORIC COMPLIANCE

- NO HISTORIC COMPLIANCE REPORTED -

SINGLE EVENT VIOLATIONS

- NO SINGLE EVENT VIOLATIONS REPORTED -

FORMAL ENFORCEMENT ACTIONS

- NO FORMAL ENFORCEMENT ACTIONS REPORTED -

EFFLUENT VIOLATIONS

- NOT REPORTED -

EFFLUENT VIOLATIONS contd..

- NOT REPORTED -

EFFLUENT VIOLATIONS contd..

- NOT REPORTED -

Back to Report Summary

National Pollutant Discharge Elimination System Facilities (NPDES)

MAP ID# 33 **Distance from Property: 0.02 mi. SW**

FACILITY INFORMATION

FACILITY ID: **FLR10LU08**
FACILITY NAME: **PARKESDALE FARMS/MARKET**
ADDRESS: **3207 W BAKER ST**
PLANT CITY , FL
COUNTY: **HILLSBOROUGH**
FACILITY TYPE: **CONSTRUCTION STORMWATER GP**
STATUS: **ACTIVE**
OWNERSHIP: **UNKNOWN**
COMPANY NAME: **PARKESDALE FARMS /MARKET**
RELATED PARTY NAME: **JAMES MEEKS, OWNER**
RELATED PARTY ADDRESS: **3207 W BAKER STREET**
PLANT CITY FL 33563
RELATED PARTY PHONE: **813-752-8196**
RELATED PARTY EMAIL: **INFO@PARKESDALE.COM**
PERMIT TYPE: **GENERIC PERMIT**
DATE OF ISSUE: **07/01/12**
DATE OF EXPIRATION: **06/30/17**
NATURE OF BUSINESS: **NOT REPORTED**
TREATMENT: **NOT REPORTED**
CAPACITY: **NOT REPORTED**
DOMESTIC WASTEWATER FACILITY CLASS: **NOT REPORTED**
OFFICE: **TALLAHASSEE NPDES STORMWATER**

Back to Report Summary

Registered Storage Tanks (UAST)

MAP ID# 34 **Distance from Property: 0.02 mi. SW**

FACILITY INFORMATION

FACILITY ID: **8841885**

FACILITY NAME: **MAXWELL FARMS**

ADDRESS: **13195 US HWY 92 E**
DOVER , FL 33527

COUNTY: **HILLSBOROUGH**

TYPE: **M-AGRICULTURAL**

STATUS: **OPEN**

CONTACT: **RONNIE MAXWELL**

PHONE: **(813) 659-1160**

TANK INFORMATION

(NOTE: CONSTRUCTION. PIPING, AND MONITORING INFO NOT SHOWN FOR CLOSED TANKS)

TANK #:	SIZE:	CONTENT:	INSTALLED:	PLACEMENT:	STATUS/DATE:
1	**500**	**VEHICULAR DIESEL**	**NOT REPORTED**	**ABOVEGROUND**	**IN SERVICE/NR**

TANK CONSTRUCTION INFORMATION

- NO CONSTRUCTION INFORMATION REPORTED

TANK PIPING INFORMATION

- NO PIPING INFORMATION REPORTED

TANK MONITORING INFORMATION

- NO MONITORING INFORMATION REPORTED

OWNER INFORMATION

OWNER NAME: **MAXWELL, RONNIE**

OWNER ADDRESS: **13195 US HWY 92 E**
DOVER FL 33527

REGULATED MINERAL ACID TANKS INFORMATION

- NO MINERAL ACID TANKS INFORMATION REPORTED

DISCHARGE INFORMATION

- NO DISCHARGE INFORMATION REPORTED

Back to Report Summary

Registered Storage Tanks (UAST)

MAP ID# 35 **Distance from Property: 0.02 mi. NW**

FACILITY INFORMATION

FACILITY ID: **8841881**

FACILITY NAME: **HARRWELL FARMS**

ADDRESS: **4906 US HWY 92 W**

PLANT CITY , FL 33567

COUNTY: **HILLSBOROUGH**

TYPE: **M-AGRICULTURAL**

STATUS: **OPEN**

CONTACT: **JAMES HARWELL JR**

PHONE: **(813) 752-0770**

TANK INFORMATION

(NOTE: CONSTRUCTION. PIPING, AND MONITORING INFO NOT SHOWN FOR CLOSED TANKS)

TANK #:	SIZE:	CONTENT:	INSTALLED:	PLACEMENT:	STATUS/DATE:
1	**280**	**VEHICULAR DIESEL**	**01-JUL-1986**	**ABOVEGROUND**	**IN SERVICE/NR**

TANK CONSTRUCTION INFORMATION

- NO CONSTRUCTION INFORMATION REPORTED

TANK PIPING INFORMATION

- NO PIPING INFORMATION REPORTED

TANK MONITORING INFORMATION

- NO MONITORING INFORMATION REPORTED

OWNER INFORMATION

OWNER NAME: **HARWELL, JAMES JR**

OWNER ADDRESS: **4906 US HWY 92 W**

PLANT CITY FL 33567

REGULATED MINERAL ACID TANKS INFORMATION

- NO MINERAL ACID TANKS INFORMATION REPORTED

DISCHARGE INFORMATION

- NO DISCHARGE INFORMATION REPORTED

Back to Report Summary

Registered Storage Tanks (UAST)

MAP ID# 36 **Distance from Property: 0.02 mi. NW**

FACILITY INFORMATION

FACILITY ID: **9602340**

FACILITY NAME: **LEVIS SALOON**

ADDRESS: **5402 RT US 92**

PLANT CITY , FL 33567

COUNTY: **HILLSBOROUGH**

TYPE: **A-RETAIL STATION**

STATUS: **CLOSED**

CONTACT: **NOT REPORTED**

PHONE: **NOT REPORTED**

TANK INFORMATION

(NOTE: CONSTRUCTION. PIPING, AND MONITORING INFO NOT SHOWN FOR CLOSED TANKS)

TANK #:	SIZE:	CONTENT:	INSTALLED:	PLACEMENT:	STATUS/DATE:
1	**550**	**UNLEADED GAS**	**NOT REPORTED**	**UNDERGROUND**	**REMOVED FROM SITE/25-OCT-1996**

TANK CONSTRUCTION INFORMATION

- NO CONSTRUCTION INFORMATION REPORTED

TANK PIPING INFORMATION

- NO PIPING INFORMATION REPORTED

TANK MONITORING INFORMATION

- NO MONITORING INFORMATION REPORTED

OWNER INFORMATION

OWNER NAME: **NOT REPORTED**

OWNER ADDRESS: **ADDRESS NOT REPORTED**

REGULATED MINERAL ACID TANKS INFORMATION

- NO MINERAL ACID TANKS INFORMATION REPORTED

DISCHARGE INFORMATION

- NO DISCHARGE INFORMATION REPORTED

Back to Report Summary

Registered Storage Tanks (UAST)

MAP ID# 37 **Distance from Property: 0.02 mi. SW**

FACILITY INFORMATION

FACILITY ID: **8942635**

FACILITY NAME: **CARNLEY BROTHERS TIRE**

ADDRESS: **201 E BAKER ST**

PLANT CITY , FL 33566

COUNTY: **HILLSBOROUGH**

TYPE: **C-FUEL USER/NON-RETAIL**

STATUS: **CLOSED**

CONTACT: **LAWRENCE STEEDLEY**

PHONE: **NOT REPORTED**

TANK INFORMATION

(NOTE: CONSTRUCTION. PIPING, AND MONITORING INFO NOT SHOWN FOR CLOSED TANKS)

TANK #:	SIZE:	CONTENT:	INSTALLED:	PLACEMENT:	STATUS/DATE:
1	888	UNKNOWN/NOT REPORTED	NOT REPORTED	UNDERGROUND	REMOVED FROM SITE/31-DEC-1988
2	888	UNKNOWN/NOT REPORTED	NOT REPORTED	UNDERGROUND	REMOVED FROM SITE/31-DEC-1988
3	888	UNKNOWN/NOT REPORTED	NOT REPORTED	UNDERGROUND	REMOVED FROM SITE/31-DEC-1988

TANK CONSTRUCTION INFORMATION

- NO CONSTRUCTION INFORMATION REPORTED

TANK PIPING INFORMATION

- NO PIPING INFORMATION REPORTED

TANK MONITORING INFORMATION

- NO MONITORING INFORMATION REPORTED

OWNER INFORMATION

OWNER NAME: **STEEDLEY,LAWRENCE**

OWNER ADDRESS: **201 E BAKER ST**

PLANT CITY FL 33566

REGULATED MINERAL ACID TANKS INFORMATION

- NO MINERAL ACID TANKS INFORMATION REPORTED

DISCHARGE INFORMATION

- NO DISCHARGE INFORMATION REPORTED

Back to Report Summary

Registered Storage Tanks (UAST)

MAP ID# 38 **Distance from Property: 0.02 mi. NW**

FACILITY INFORMATION

FACILITY ID: **9602439**

FACILITY NAME: **BUTLER AMERICAN SERVICE**

ADDRESS: **710 W BAKER ST**

PLANT CITY , FL 33566

COUNTY: **HILLSBOROUGH**

TYPE: **A-RETAIL STATION**

STATUS: **CLOSED**

CONTACT: **NOT REPORTED**

PHONE: **NOT REPORTED**

TANK INFORMATION

(NOTE: CONSTRUCTION. PIPING, AND MONITORING INFO NOT SHOWN FOR CLOSED TANKS)

TANK #:	SIZE:	CONTENT:	INSTALLED:	PLACEMENT:	STATUS/DATE:
1	550	UNLEADED GAS	NOT REPORTED	UNDERGROUND	REMOVED FROM SITE/01-MAY-1995
2	550	UNLEADED GAS	NOT REPORTED	UNDERGROUND	REMOVED FROM SITE/01-MAY-1995
3	550	VEHICULAR DIESEL	NOT REPORTED	UNDERGROUND	REMOVED FROM SITE/01-MAY-1995

TANK CONSTRUCTION INFORMATION

- NO CONSTRUCTION INFORMATION REPORTED

TANK PIPING INFORMATION

- NO PIPING INFORMATION REPORTED

TANK MONITORING INFORMATION

- NO MONITORING INFORMATION REPORTED

OWNER INFORMATION

OWNER NAME: **NOT REPORTED**

OWNER ADDRESS: **ADDRESS NOT REPORTED**

REGULATED MINERAL ACID TANKS INFORMATION

- NO MINERAL ACID TANKS INFORMATION REPORTED

DISCHARGE INFORMATION

- NO DISCHARGE INFORMATION REPORTED

Back to Report Summary

MAP ID# 39 **Distance from Property: 0.02 mi. NW**

FACILITY INFORMATION

FACILITY ID: **9700179**

FACILITY NAME: **STANSFIELD PROPERTY**

ADDRESS: **3706 US HWY 92 E**

PLANT CITY , FL 33566

COUNTY: **HILLSBOROUGH**

TYPE: **M-AGRICULTURAL**

STATUS: **CLOSED**

CONTACT: **ED STANDFIELD**

PHONE: **NOT REPORTED**

TANK INFORMATION

(NOTE: CONSTRUCTION. PIPING, AND MONITORING INFO NOT SHOWN FOR CLOSED TANKS)

TANK #:	SIZE:	CONTENT:	INSTALLED:	PLACEMENT:	STATUS/DATE:
1	1000	UNLEADED GAS	NOT REPORTED	UNDERGROUND	REMOVED FROM SITE/01-NOV-1996
2	1000	VEHICULAR DIESEL	NOT REPORTED	UNDERGROUND	REMOVED FROM SITE/01-NOV-1996

TANK CONSTRUCTION INFORMATION

- NO CONSTRUCTION INFORMATION REPORTED

TANK PIPING INFORMATION

- NO PIPING INFORMATION REPORTED

TANK MONITORING INFORMATION

- NO MONITORING INFORMATION REPORTED

OWNER INFORMATION

OWNER NAME: **STANDFIELD, ED**

OWNER ADDRESS: **PO BOX 3900**

PLANT CITY FL 33564

REGULATED MINERAL ACID TANKS INFORMATION

- NO MINERAL ACID TANKS INFORMATION REPORTED

DISCHARGE INFORMATION

- NO DISCHARGE INFORMATION REPORTED

Back to Report Summary

Registered Storage Tanks (UAST)

MAP ID# 40 **Distance from Property: 0.02 mi. NW**

FACILITY INFORMATION

FACILITY ID: **8624810**

FACILITY NAME: **FINA-HAHN & TIRE SERVICE**

ADDRESS: **3502 W BAKER ST**

PLANT CITY , FL 33567

COUNTY: **HILLSBOROUGH**

TYPE: **A-RETAIL STATION**

STATUS: **CLOSED**

CONTACT: **LARRY L HAHN**

PHONE: **(813) 752-9682**

TANK INFORMATION

(NOTE: CONSTRUCTION. PIPING, AND MONITORING INFO NOT SHOWN FOR CLOSED TANKS)

TANK #:	SIZE:	CONTENT:	INSTALLED:	PLACEMENT:	STATUS/DATE:
1	4000	UNLEADED GAS	NOT REPORTED	UNDERGROUND	REMOVED FROM SITE/NR
2	4000	LEADED GAS	NOT REPORTED	UNDERGROUND	REMOVED FROM SITE/NR
3	4000	LEADED GAS	NOT REPORTED	UNDERGROUND	REMOVED FROM SITE/NR
4	4000	UNLEADED GAS	NOT REPORTED	UNDERGROUND	REMOVED FROM SITE/NR

TANK CONSTRUCTION INFORMATION

- NO CONSTRUCTION INFORMATION REPORTED

TANK PIPING INFORMATION

- NO PIPING INFORMATION REPORTED

TANK MONITORING INFORMATION

- NO MONITORING INFORMATION REPORTED

OWNER INFORMATION

OWNER NAME: **HAHN FINA & TIRE SERVICE**

OWNER ADDRESS: **3502 W BAKER ST**

PLANT CITY FL 33567

REGULATED MINERAL ACID TANKS INFORMATION

- NO MINERAL ACID TANKS INFORMATION REPORTED

DISCHARGE INFORMATION

DATE:	DESCRIPTION:	SCORE:	SCORE DATE:	STATUS DESCRIPTION:	STATUS DATE:
8/12/1991	NO CLEANUP REQUIRED	NOT REPORTED	NOT REPORTED	CLEANUP NOT REQUIRED	4/23/2001

Back to Report Summary

Registered Leaking Storage Tanks (LUAST)

MAP ID# 40 **Distance from Property: 0.02 mi. NW**

FACILITY INFORMATION

FACILITY ID: **8624810**
FACILITY NAME: **FINA-HAHN & TIRE SERVICE**
ADDRESS: **3502 W BAKER ST**
PLANT CITY , FL 33567-2837 HILLSBOROUGH COUNTY
STATUS: **CLOSED**
OPERATOR: **HAHN, LARRY L**
PHONE: **(813)752-9682**

RESPONSIBLE PARTY

NAME: **HAHN FINA & TIRE SERVICE**
ADDRESS: **3502 W BAKER ST**
PLANT CITY , FL 33567
CONTACT: **LARRY L HAHN**
PHONE: **(813)752-9682**

CONTAMINATED MEDIA INFORMATION

DISCHARGE DATE: **08/12/1991**
CLEANUP STATUS: **NREQ - CLEANUP NOT REQUIRED**
CLEANUP REQUIRED: **N - NO CLEANUP REQUIRED**
CLEANUP STATUS DATE: **04/23/2001**
CLEANUP WORK STATUS: **COMPLETED**
OTHER SOURCE: **NOT REPORTED**
INFORMATION SOURCE: **A - ABANDONED TANK RESTORATION**
SITE MANAGER: **MCKELVEY_M**
SITE MANAGER END DATE: **03/11/1999**
CONTAMINATED DRINKING WELLS: **NOT REPORTED**
CONTAMINATED MONITORING WELLS: **NOT REPORTED**
CONTAMINATED SOIL: **NOT REPORTED**
CONTAMINATED SURFACE WATER: **NOT REPORTED**
CONTAMINATED GROUND WATER: **NOT REPORTED**
POLLUTANT: **Z - OTHER NON REGULATED**
GALLONS DISCHARGED: **NOT REPORTED**
OTHER DESCRIPTION: **Z - OTHER NON REGULATED**
SCORE: **NOT REPORTED**
SCORE EFFECTIVE DATE: **NOT REPORTED**
RANK: **NOT REPORTED**
TANK OFFICE: **PCLP29 - HILLSBOROUGH ENVIRONMENTAL PROTECTION COMMISSION**

TASK INFORMATION

SOURCE REMOVAL (SR) TASK ID: **NOT REPORTED**
SR COMPLETION DATE: **NOT REPORTED**
PSR CLEANUP RESPONSIBLE: **NOT REPORTED**
SR SOIL REMOVAL: **NR**
SR FREE PRODUCT REMOVAL: **NR**
SR SOIL TREATMENT: **NR**
SR SOIL TONNAGE REMOVED: **NR**
SR OTHER TREATMENT: **NOT REPORTED**
SITE ASSESSMENT (SA) TASK ID: **46169**
SA COMPLETION DATE: **NOT REPORTED**
SA CLEANUP RESPONSIBLE: **ST - STATE**
REMEDIATION ACTION PLAN (RAP) TASK ID: **46170**
RAP COMPLETION DATE: **NOT REPORTED**
RAP CLEANUP RESPONSIBLE: **ST - STATE**
REMEDIATION ACTION (RA) TASK ID: **46171**
RA CLEANUP RESPONSIBLE: **ST - STATE**
SITE REHABILITATION COMPLETION (SRC) ACTION TYPE: **NOT REPORTED**
SRC SUBMIT DATE: **NOT REPORTED**
SRC REVIEW DATE: **NOT REPORTED**
SRC ISSUE DATE: **NOT REPORTED**
SRC COMPLETION STATUS: **NOT REPORTED**
SRC COMPLETION STATUS DATE: **NOT**

REPORTED

SRC COMMENTS: **NOT REPORTED**

DISCHARGE CLEANUP SUMMARY

DISCHARGE DATE: **08/12/1991**
CLEANUP REQUIRED: **N - NO CLEANUP REQUIRED**
DISCHARGE CLEANUP STATUS: **NREQ - CLEANUP NOT REQUIRED**
DISCHARGE CLEANUP DATE: **04/23/2001**
CLEANUP WORK STATUS: **COMPLETED**
INFORMATION SOURCE: **A - ABANDONED TANK RESTORATION**
OTHER SOURCE: **NOT REPORTED**
SCORE: **NOT REPORTED** SCORE EFFECTIVE DATE: **NOT REPORTED** RANK: **NOT REPORTED**
TANK OFFICE: **PCLP29 - HILLSBOROUGH ENVIRONMENTAL PROTECTION COMMISSION**

Back to Report Summary

Facility Registry System (FRSFL)

MAP ID# 41 **Distance from Property: 0.02 mi. SW**

FACILITY INFORMATION

REGISTRY ID: **110007441198**

NAME: **FARM STORE #367**

LOCATION ADDRESS: **1601 E BAKER ST**
PLANT CITY, FL 33563-3901

COUNTY: **HILLSBOROUGH**

EPA REGION: **04**

FEDERAL FACILITY: **NOT REPORTED**

TRIBAL LAND: **NOT REPORTED**

ALTERNATIVE NAME/S:

FARM STORE #367

PROGRAM/S LISTED FOR THIS FACILITY

FDM - *DEFINITION NOT PROVIDED BY REPORTING AGENCY

STANDARD INDUSTRIAL CLASSIFICATION/S (SIC)

NO SIC DATA REPORTED

NORTH AMERICAN INDUSTRY CLASSIFICATION/S (NAICS)

NO NAICS DATA REPORTED

Back to Report Summary

Facility Registry System (FRSFL)

MAP ID# 41 **Distance from Property: 0.02 mi. SW**

FACILITY INFORMATION

REGISTRY ID: **110055056380**

NAME: **JABOS CAR & TRUCK TIRE CENTER**

LOCATION ADDRESS: **1601 E BAKER ST**
PLANT CITY, FL 33563-3901

COUNTY: **HILLSBOROUGH**

EPA REGION: **04**

FEDERAL FACILITY: **NOT REPORTED**

TRIBAL LAND: **NOT REPORTED**

ALTERNATIVE NAME/S:

JABOS CAR & TRUCK TIRE CENTER

PROGRAM/S LISTED FOR THIS FACILITY

RCRAINFO - RESOURCE CONSERVATION AND RECOVERY ACT INFORMATION SYSTEM

STANDARD INDUSTRIAL CLASSIFICATION/S (SIC)

NO SIC DATA REPORTED

NORTH AMERICAN INDUSTRY CLASSIFICATION/S (NAICS)

NO NAICS DATA REPORTED

Back to Report Summary

Facility Registry System (FRSFL)

MAP ID# 41 **Distance from Property: 0.02 mi. SW**

FACILITY INFORMATION

REGISTRY ID: **110001739646**

NAME: **SHANNON CARNLEY AUTO**

LOCATION ADDRESS: **1601 E. BAKER STREET**
PLANT CITY, FL 33566

COUNTY: **HILLSBOROUGH**

EPA REGION: **04**

FEDERAL FACILITY: **NOT REPORTED**

TRIBAL LAND: **NOT REPORTED**

ALTERNATIVE NAME/S:

SHANNON CARNLEY AUTO

PROGRAM/S LISTED FOR THIS FACILITY

AIRS/AFS - AEROMETRIC INFORMATION RETRIEVAL SYSTEM / AIRS FACILITY SYSTEM

STANDARD INDUSTRIAL CLASSIFICATION/S (SIC)

9999 - NONCLASSIFIABLE ESTABLISHMENTS

NORTH AMERICAN INDUSTRY CLASSIFICATION/S (NAICS)

NO NAICS DATA REPORTED

Back to Report Summary

No Longer Regulated RCRA Generator Facilities (NLRRCRAG)

MAP ID# 41 **Distance from Property: 0.02 mi. SW**

FACILITY INFORMATION

EPA ID#: **FLD984185959**
NAME: **FARM STORE #367**
ADDRESS: **1601 E BAKER ST**
PLANT CITY, FL 33563-3901
CONTACT NAME: **AL ARGENTI**
CONTACT ADDRESS: **5800 NW 74TH AVE**
MIAMI FL 33166-3740
CONTACT PHONE: **305-592-3100**
NON-NOTIFIER: **NOT A NON-NOTIFIER**
DATE RECEIVED BY AGENCY: **01/17/2013**

OWNER TYPE: **PRIVATE**
OWNER NAME: **AL ARGENTI**
OPERATOR TYPE: **NOT REPORTED**
OPERATOR NAME: **NOT REPORTED**

CERTIFICATION **- NO CERTIFICATION REPORTED -**

INDUSTRY CLASSIFICATION (NAICS) **- NO NAICS INFORMATION REPORTED -**

SITE HISTORY (INCLUDES GENERATORS AND NON-GENERATORS)

DATE RECEIVED BY AGENCY: **01/17/2013**
NAME: **JABOS CAR & TRUCK TIRE CENTER**
GENERATOR CLASSIFICATION: **NOT A GENERATOR**

DATE RECEIVED BY AGENCY: **12/19/1990**
NAME: **JABOS CAR & TRUCK TIRE CENTER**
GENERATOR CLASSIFICATION: **SMALL QUANTITY GENERATOR**

CURRENT ACTIVITY INFORMATION

GENERATOR STATUS: **NOT A GENERATOR** LAST UPDATED DATE: **12/12/2014**
SUBJECT TO CORRECTIVE ACTION UNIVERSE: **NO**
TDSFs POTENTIALLY SUBJECT TO CORRECTIVE ACTION UNDER 3004 (u)/(v) UNIVERSE: **NO**
TDSFs ONLY SUBJECT TO CORRECTIVE ACTION UNDER DISCRETIONARY AUTHORITIES UNIVERSE: **NO**
NON TSDFs WHERE RCRA CORRECTIVE ACTION HAS BEEN IMPOSED UNIVERSE: **NO**
CORRECTIVE ACTION WORKLOAD UNIVERSE: **NO**

IMPORTER: **NO**
MIXED WASTE GENERATOR: **NO**
RECYCLER: **NO**
TRANSPORTER: **NO**
ONSITE BURNER EXEMPTION: **NO**
FURNACE EXEMPTION: **NO**
USED OIL REFINER: **NO**
USED OIL TRANSFER FACILITY: **NO**

UNDERGROUND INJECTION: **NO**
UNIVERSAL WASTE DESTINATION FACILITY: **NO**
TRANSFER FACILITY: **NO**
USED OIL FUEL BURNER: **NO**
USED OIL PROCESSOR: **NO**
USED OIL FUEL MARKETER TO BURNER: **NO**
SPECIFICATION USED OIL MARKETER: **NO**
USED OIL TRANSPORTER: **NO**

COMPLIANCE, MONITORING AND ENFORCEMENT INFORMATION

EVALUATIONS
01/11/2013 **CEI COMPLIANCE EVALUATION INSPECTION ON-SITE**

VIOLATIONS **- NO VIOLATIONS REPORTED -**

ENFORCEMENTS **- NO ENFORCEMENTS REPORTED -**

HAZARDOUS WASTE

D018	**BENZENE**
F003	**THE FOLLOWING SPENT NON-HALOGENATED SOLVENTS: XYLENE, ACETONE, ETHYL ACETATE, ETHYL BENZENE, ETHYL ETHER, METHYL ISOBUTYL KETONE, N-BUTYL ALCOHOL, CYCLOHEXANONE, AND METHANOL; ALL SPENT SOLVENT MIXTURES/BLENDS CONTAINING, BEFORE USE, ONLY THE ABOVE SPENT NONHALOGENATED SOLVENTS; AND ALL SPENT SOLVENT MIXTURES/BLENDS CONTAINING, BEFORE USE, ONE OR MORE OF THE ABOVE NONHALOGENATED SOLVENTS, AND A TOTAL OF TEN PERCENT OR MORE (BY VOLUME) OF ONE OR MORE OF THOSE SOLVENTS LISTED IN F001, F002, F004, AND F005; AND STILL BOTTOMS FROM THE RECOVERY OF THESE SPENT SOLVENTS AND SPENT SOLVENT MIXTURES.**
F005	**THE FOLLOWING SPENT NONHALOGENATED SOLVENTS: TOLUENE, METHYL ETHYL KETONE,CARBON DISULFIDE, ISOBUTANOL, PYRIDINE,BENZENE, 2-ETHOXYETHANOL, AND 2-NITROPROPANE; ALL SPENT SOLVENT MIXTURES/BLENDS CONTAINING, BEFORE USE, A TOTAL OF TEN PERCENT OR MORE (BY VOLUME) OF ONE OR MORE OF THE ABOVE NONHALOGENATED SOLVENTS OR THOSE SOLVENTS LISTED IN F001,F002, OR F004; AND STILL BOTTOMS FROM THE RECOVERY OF THESE SPENT SOLVENTS AND SPENT SOLVENT MIXTURES.**

UNIVERSAL WASTE **- NO UNIVERSAL WASTE REPORTED -**

CORRECTIVE ACTION AREA **- NO CORECTIVE ACTION AREA INFORMATION REPORTED -**

CORRECTIVE ACTION EVENT **- NO CORECTIVE ACTION EVENT REPORTED -**

Back to Report Summary

Resource Conservation & Recovery Act - Non-Generator Facilities (RCRANGR04)

MAP ID# 41 **Distance from Property: 0.02 mi. SW**

FACILITY INFORMATION

EPA ID#: **FLD984185959**
NAME: **JABOS CAR & TRUCK TIRE CENTER**
ADDRESS: **1601 E BAKER ST**
PLANT CITY, FL 33563-3901
CONTACT NAME: **CHARLES KIRKLAND**
CONTACT ADDRESS: **5800 NW 74TH AVE**
MIAMI FL 33166-3740
CONTACT PHONE: **NOT REPORTED**
NON-NOTIFIER: **NOT A NON-NOTIFIER**
DATE RECEIVED BY AGENCY: **01/17/2013**

OWNER TYPE: **PRIVATE**
OWNER NAME: **AL ARGENTI**
OPERATOR TYPE: **NOT REPORTED**
OPERATOR NAME: **NOT REPORTED**

CERTIFICATION **- NO CERTIFICATION REPORTED -**

INDUSTRY CLASSIFICATION (NAICS) **- NO NAICS INFORMATION REPORTED -**

SITE HISTORY (INCLUDES GENERATORS AND NON-GENERATORS)

DATE RECEIVED BY AGENCY: **01/17/2013**
NAME: **JABOS CAR & TRUCK TIRE CENTER**
GENERATOR CLASSIFICATION: **NOT A GENERATOR**

DATE RECEIVED BY AGENCY: **12/19/1990**
NAME: **JABOS CAR & TRUCK TIRE CENTER**
GENERATOR CLASSIFICATION: **SMALL QUANTITY GENERATOR**

CURRENT ACTIVITY INFORMATION

GENERATOR STATUS: **NOT A GENERATOR** LAST UPDATED DATE: **12/12/2014**
SUBJECT TO CORRECTIVE ACTION UNIVERSE: **NO**
TDSFs POTENTIALLY SUBJECT TO CORRECTIVE ACTION UNDER 3004 (u)/(v) UNIVERSE: **NO**
TDSFs ONLY SUBJECT TO CORRECTIVE ACTION UNDER DISCRETIONARY AUTHORITIES UNIVERSE: **NO**
NON TSDFs WHERE RCRA CORRECTIVE ACTION HAS BEEN IMPOSED UNIVERSE: **NO**
CORRECTIVE ACTION WORKLOAD UNIVERSE: **NO**

IMPORTER: **NO**
MIXED WASTE GENERATOR: **NO**
RECYCLER: **NO**
TRANSPORTER: **NO**
ONSITE BURNER EXEMPTION: **NO**
FURNACE EXEMPTION: **NO**
USED OIL REFINER: **NO**
USED OIL TRANSFER FACILITY: **NO**

UNDERGROUND INJECTION: **NO**
UNIVERSAL WASTE DESTINATION FACILITY: **NO**
TRANSFER FACILITY: **NO**
USED OIL FUEL BURNER: **NO**
USED OIL PROCESSOR: **NO**
USED OIL FUEL MARKETER TO BURNER: **NO**
SPECIFICATION USED OIL MARKETER: **NO**
USED OIL TRANSPORTER: **NO**

COMPLIANCE, MONITORING AND ENFORCEMENT INFORMATION

EVALUATIONS
01/11/2013 **CEI COMPLIANCE EVALUATION INSPECTION ON-SITE**

VIOLATIONS **- NO VIOLATIONS REPORTED -**

ENFORCEMENTS **- NO ENFORCEMENTS REPORTED -**

HAZARDOUS WASTE

D018	**BENZENE**
F003	**THE FOLLOWING SPENT NON-HALOGENATED SOLVENTS: XYLENE, ACETONE, ETHYL ACETATE, ETHYL BENZENE, ETHYL ETHER, METHYL ISOBUTYL KETONE, N-BUTYL ALCOHOL, CYCLOHEXANONE, AND METHANOL; ALL SPENT SOLVENT MIXTURES/BLENDS CONTAINING, BEFORE USE, ONLY THE ABOVE SPENT NONHALOGENATED SOLVENTS; AND ALL SPENT SOLVENT MIXTURES/BLENDS CONTAINING, BEFORE USE, ONE OR MORE OF THE ABOVE NONHALOGENATED SOLVENTS, AND A TOTAL OF TEN PERCENT OR MORE (BY VOLUME) OF ONE OR MORE OF THOSE SOLVENTS LISTED IN F001, F002, F004, AND F005; AND STILL BOTTOMS FROM THE RECOVERY OF THESE SPENT SOLVENTS AND SPENT SOLVENT MIXTURES.**
F005	**THE FOLLOWING SPENT NONHALOGENATED SOLVENTS: TOLUENE, METHYL ETHYL KETONE,CARBON DISULFIDE, ISOBUTANOL, PYRIDINE,BENZENE, 2-ETHOXYETHANOL, AND 2-NITROPROPANE; ALL SPENT SOLVENT MIXTURES/BLENDS CONTAINING, BEFORE USE, A TOTAL OF TEN PERCENT OR MORE (BY VOLUME) OF ONE OR MORE OF THE ABOVE NONHALOGENATED SOLVENTS OR THOSE SOLVENTS LISTED IN F001,F002, OR F004; AND STILL BOTTOMS FROM THE RECOVERY OF THESE SPENT SOLVENTS AND SPENT SOLVENT MIXTURES.**

UNIVERSAL WASTE **- NO UNIVERSAL WASTE REPORTED -**

CORRECTIVE ACTION AREA **- NO CORECTIVE ACTION AREA INFORMATION REPORTED -**

CORRECTIVE ACTION EVENT **- NO CORECTIVE ACTION EVENT REPORTED -**

Back to Report Summary

MAP ID# 41 **Distance from Property: 0.02 mi. SW**

SITE INFORMATION

UNIQUE ID: **974858**
PLANT ID: **974858**
NAME: **SHANNON CARNLEY AUTO**
ADDRESS: **1601 E. BAKER STREET**
PLANT CITY, FL 33566
CLASSIFICATION: **POTENTIAL UNCONTROLLED EMISSIONS <100 TONS/YEAR**
OPERATION STATUS: **OPERATING**
STATE COMPLIANCE STATUS: **IN COMPLIANCE WITH PROCEDURAL REQUIREMENTS**
FACILITY TYPE: **PRIVATELY OWNED/OPERATED**
CURRENT HIGH PRIORITY VIOLATOR: **NOT REPORTED**
SIC DESCRIPTION: **NONCLASSIFIABLE ESTABLISHMENTS.**

ENFORCEMENT ACTIONS

DATE ACHIEVED: **02/18/1999**
DATE RECORDED: **04/29/1999**
NATIONAL ACTION TYPE: **EPA INSPECTION - LEVEL 2 OR GREATER**
ALL AIR PROGRAM: **CFC TRACKING**
RESULTS OF STACK TEST AND TITLE V: **NOT REPORTED**
POLLUTANT: **NOT REPORTED**
ALL POLLUTION IN VIOLATION: **NOT REPORTED**
TYPE OF VIOLATION(S): **NOT REPORTED**
PENALTY AMOUNT: **0**

AIR PROGRAM

AIR PROGRAM STATUS: **OPERATING**
EPA COMPLIANCE STATUS: **IN COMPLIANCE WITH PROCEDURAL REQUIREMENTS**
POLLUTANT COMPLIANCE STATUS: **IN COMPLIANCE WITH PROCEDURAL REQUIREMENTS**
POLLUTANT: **CHLOROFLUOROCARBONS**

HISTORICAL COMPLIANCE AIR PROGRAM LEVEL

AIR PROGRAM: **CFC TRACKING**
COMPLIANCE DATE (YYYQ): **1204**
HISTORICAL COMPLIANCE STATUS: **IN COMPLIANCE WITH PROCEDURAL REQUIREMENTS**

AIR PROGRAM: **CFC TRACKING**
COMPLIANCE DATE (YYYQ): **1001**
HISTORICAL COMPLIANCE STATUS: **UNKNOWN COMPLIANCE STATUS**

AIR PROGRAM: **CFC TRACKING**
COMPLIANCE DATE (YYYQ): **1401**
HISTORICAL COMPLIANCE STATUS: **IN COMPLIANCE WITH PROCEDURAL REQUIREMENTS**

AIR PROGRAM: **CFC TRACKING**
COMPLIANCE DATE (YYYQ): **0704**
HISTORICAL COMPLIANCE STATUS: **UNKNOWN COMPLIANCE STATUS**

AIR PROGRAM: **CFC TRACKING**
COMPLIANCE DATE (YYYQ): **0803**
HISTORICAL COMPLIANCE STATUS: **UNKNOWN COMPLIANCE STATUS**

AIR PROGRAM: **CFC TRACKING**
COMPLIANCE DATE (YYYQ): **1303**
HISTORICAL COMPLIANCE STATUS: **IN COMPLIANCE WITH PROCEDURAL REQUIREMENTS**

AIR PROGRAM: **CFC TRACKING**
COMPLIANCE DATE (YYYQ): **0901**
HISTORICAL COMPLIANCE STATUS: **UNKNOWN COMPLIANCE STATUS**

AIR PROGRAM: **CFC TRACKING**
COMPLIANCE DATE (YYYQ): **0903**
HISTORICAL COMPLIANCE STATUS: **UNKNOWN COMPLIANCE STATUS**

AIR PROGRAM: **CFC TRACKING**
COMPLIANCE DATE (YYYQ): **1104**
HISTORICAL COMPLIANCE STATUS: **IN COMPLIANCE WITH PROCEDURAL REQUIREMENTS**

AIR PROGRAM: **CFC TRACKING**
COMPLIANCE DATE (YYYQ): **0703**
HISTORICAL COMPLIANCE STATUS: **UNKNOWN COMPLIANCE STATUS**

AIR PROGRAM: **CFC TRACKING**
COMPLIANCE DATE (YYYQ): **0804**
HISTORICAL COMPLIANCE STATUS: **UNKNOWN COMPLIANCE STATUS**

AIR PROGRAM: **CFC TRACKING**
COMPLIANCE DATE (YYYQ): **1302**
HISTORICAL COMPLIANCE STATUS: **IN COMPLIANCE WITH PROCEDURAL REQUIREMENTS**

AIR PROGRAM: **CFC TRACKING**
COMPLIANCE DATE (YYYQ): **0702**
HISTORICAL COMPLIANCE STATUS: **UNKNOWN COMPLIANCE STATUS**

AIR PROGRAM: **CFC TRACKING**
COMPLIANCE DATE (YYYQ): **1201**
HISTORICAL COMPLIANCE STATUS: **IN COMPLIANCE WITH PROCEDURAL REQUIREMENTS**

AIR PROGRAM: **CFC TRACKING**
COMPLIANCE DATE (YYYQ): **1103**

HISTORICAL COMPLIANCE STATUS: **IN COMPLIANCE WITH PROCEDURAL REQUIREMENTS**

AIR PROGRAM: **CFC TRACKING**
COMPLIANCE DATE (YYYQ): **1004**
HISTORICAL COMPLIANCE STATUS: **IN COMPLIANCE WITH PROCEDURAL REQUIREMENTS**

AIR PROGRAM: **CFC TRACKING**
COMPLIANCE DATE (YYYQ): **0904**
HISTORICAL COMPLIANCE STATUS: **UNKNOWN COMPLIANCE STATUS**

AIR PROGRAM: **CFC TRACKING**
COMPLIANCE DATE (YYYQ): **0604**
HISTORICAL COMPLIANCE STATUS: **UNKNOWN COMPLIANCE STATUS**

AIR PROGRAM: **CFC TRACKING**
COMPLIANCE DATE (YYYQ): **0802**
HISTORICAL COMPLIANCE STATUS: **UNKNOWN COMPLIANCE STATUS**

AIR PROGRAM: **CFC TRACKING**
COMPLIANCE DATE (YYYQ): **1402**
HISTORICAL COMPLIANCE STATUS: **IN COMPLIANCE WITH PROCEDURAL REQUIREMENTS**

AIR PROGRAM: **CFC TRACKING**
COMPLIANCE DATE (YYYQ): **0801**
HISTORICAL COMPLIANCE STATUS: **UNKNOWN COMPLIANCE STATUS**

AIR PROGRAM: **CFC TRACKING**
COMPLIANCE DATE (YYYQ): **1102**
HISTORICAL COMPLIANCE STATUS: **IN COMPLIANCE WITH PROCEDURAL REQUIREMENTS**

AIR PROGRAM: **CFC TRACKING**
COMPLIANCE DATE (YYYQ): **1202**
HISTORICAL COMPLIANCE STATUS: **IN COMPLIANCE WITH PROCEDURAL REQUIREMENTS**

AIR PROGRAM: **CFC TRACKING**
COMPLIANCE DATE (YYYQ): **1002**
HISTORICAL COMPLIANCE STATUS: **IN COMPLIANCE WITH PROCEDURAL REQUIREMENTS**

AIR PROGRAM: **CFC TRACKING**
COMPLIANCE DATE (YYYQ): **1403**
HISTORICAL COMPLIANCE STATUS: **IN COMPLIANCE WITH PROCEDURAL REQUIREMENTS**

AIR PROGRAM: **CFC TRACKING**
COMPLIANCE DATE (YYYQ): **1003**
HISTORICAL COMPLIANCE STATUS: **IN COMPLIANCE WITH PROCEDURAL REQUIREMENTS**

AIR PROGRAM: **CFC TRACKING**
COMPLIANCE DATE (YYYQ): **0902**
HISTORICAL COMPLIANCE STATUS: **UNKNOWN COMPLIANCE STATUS**

AIR PROGRAM: **CFC TRACKING**
COMPLIANCE DATE (YYYQ): **0701**
HISTORICAL COMPLIANCE STATUS: **UNKNOWN COMPLIANCE STATUS**

AIR PROGRAM: **CFC TRACKING**
COMPLIANCE DATE (YYYQ): **1304**
HISTORICAL COMPLIANCE STATUS: **IN COMPLIANCE WITH PROCEDURAL REQUIREMENTS**

AIR PROGRAM: **CFC TRACKING**
COMPLIANCE DATE (YYYQ): **1301**
HISTORICAL COMPLIANCE STATUS: **IN COMPLIANCE WITH PROCEDURAL REQUIREMENTS**

AIR PROGRAM: **CFC TRACKING**
COMPLIANCE DATE (YYYQ): **1101**
HISTORICAL COMPLIANCE STATUS: **IN COMPLIANCE WITH PROCEDURAL REQUIREMENTS**

AIR PROGRAM: **CFC TRACKING**
COMPLIANCE DATE (YYYQ): **1203**
HISTORICAL COMPLIANCE STATUS: **IN COMPLIANCE WITH PROCEDURAL REQUIREMENTS**

Back to Report Summary

Facility Registry System (FRSFL)

MAP ID# 42 **Distance from Property: 0.02 mi. S**

FACILITY INFORMATION

REGISTRY ID: **110027956576**

NAME: **TANDUM HOLDING CORPORATION**

LOCATION ADDRESS: **11501 E US HIGHWAY 92**
SEFFNER, FL 33584-3303

COUNTY: **HILLSBOROUGH**

EPA REGION: **04**

FEDERAL FACILITY: **NOT REPORTED**

TRIBAL LAND: **NOT REPORTED**

ALTERNATIVE NAME/S:

TANDUM HOLDING CORPORATION

TANDUM HOLDING CORPORATION (FKA US 92 SPEEDWASH LAUNDROMAT

PROGRAM/S LISTED FOR THIS FACILITY

FDM - *DEFINITION NOT PROVIDED BY REPORTING AGENCY

STANDARD INDUSTRIAL CLASSIFICATION/S (SIC)

NO SIC DATA REPORTED

NORTH AMERICAN INDUSTRY CLASSIFICATION/S (NAICS)

NO NAICS DATA REPORTED

Back to Report Summary

Resource Conservation & Recovery Act - Non-Generator Facilities (RCRANGR04)

MAP ID# 43 **Distance from Property: 0.02 mi. NW**

FACILITY INFORMATION

EPA ID#: **FLD982084659**
NAME: **LORD LABEL & MFG CO**
ADDRESS: **3410 HIGHWAY 92 EAST**
PLANT CITY, FL 33566
CONTACT NAME: **NON NOTIFIER**
CONTACT ADDRESS: **3410 US HIGHWAY 92 E**
PLANT CITY FL 33566-7432
CONTACT PHONE: **8137543571**
NON-NOTIFIER: **NOT A NON-NOTIFIER**
DATE RECEIVED BY AGENCY: **07/28/2011**
CERTIFICATION **- NO CERTIFICATION REPORTED -**
INDUSTRY CLASSIFICATION (NAICS) **- NO NAICS INFORMATION REPORTED -**

OWNER TYPE: **PRIVATE**
OWNER NAME: **NON NOTIFIER**
OPERATOR TYPE: **NOT REPORTED**
OPERATOR NAME: **NOT REPORTED**

SITE HISTORY (INCLUDES GENERATORS AND NON-GENERATORS)
DATE RECEIVED BY AGENCY: **07/28/2011**
NAME: **LORD LABEL & MFG CO**
GENERATOR CLASSIFICATION: **NOT A GENERATOR**
DATE RECEIVED BY AGENCY: **05/11/1990**
NAME: **LORD LABEL & MFG CO**
GENERATOR CLASSIFICATION: **NOT A GENERATOR**

CURRENT ACTIVITY INFORMATION

GENERATOR STATUS: **NOT A GENERATOR** LAST UPDATED DATE: **11/28/2011**
SUBJECT TO CORRECTIVE ACTION UNIVERSE: **NO**
TDSFs POTENTIALLY SUBJECT TO CORRECTIVE ACTION UNDER 3004 (u)/(v) UNIVERSE: **NO**
TDSFs ONLY SUBJECT TO CORRECTIVE ACTION UNDER DISCRETIONARY AUTHORITIES UNIVERSE: **NO**
NON TSDFs WHERE RCRA CORRECTIVE ACTION HAS BEEN IMPOSED UNIVERSE: **NO**
CORRECTIVE ACTION WORKLOAD UNIVERSE: **NO**

IMPORTER: **NO**
MIXED WASTE GENERATOR: **NO**
RECYCLER: **NO**
TRANSPORTER: **NO**
ONSITE BURNER EXEMPTION: **NO**
FURNACE EXEMPTION: **NO**
USED OIL REFINER: **NO**
USED OIL TRANSFER FACILITY: **NO**
UNDERGROUND INJECTION: **NO**
UNIVERSAL WASTE DESTINATION FACILITY: **NO**
TRANSFER FACILITY: **NO**
USED OIL FUEL BURNER: **NO**
USED OIL PROCESSOR: **NO**
USED OIL FUEL MARKETER TO BURNER: **NO**
SPECIFICATION USED OIL MARKETER: **NO**
USED OIL TRANSPORTER: **NO**

COMPLIANCE, MONITORING AND ENFORCEMENT INFORMATION

EVALUATIONS

10/12/1990	**FUI**	**FOLLOW-UP INSPECTION**
12/12/1988	**FUI**	**FOLLOW-UP INSPECTION**
06/10/1988	**CEI**	**COMPLIANCE EVALUATION INSPECTION ON-SITE**

VIOLATIONS

12/12/1988	**262.A**	**GENERATORS - GENERAL**

06/10/1988 **262.A GENERATORS - GENERAL**

ENFORCEMENTS

09/14/1989 **315 DEP CONSENT ORDER**

HAZARDOUS WASTE

- NO HAZARDOUS WASTE INFORMATION REPORTED -

UNIVERSAL WASTE **- NO UNIVERSAL WASTE REPORTED -**

CORRECTIVE ACTION AREA **- NO CORECTIVE ACTION AREA INFORMATION REPORTED -**

CORRECTIVE ACTION EVENT **- NO CORECTIVE ACTION EVENT REPORTED -**

Back to Report Summary

Facility Registry System (FRSFL)

MAP ID# 43 **Distance from Property: 0.02 mi. NW**

FACILITY INFORMATION

REGISTRY ID: **110005992266**

NAME: **LORD LABEL & MFG CO**

LOCATION ADDRESS: **3410 HIGHWAY 92 EAST**
PLANT CITY, FL 33566

COUNTY: **HILLSBOROUGH**

EPA REGION: **04**

FEDERAL FACILITY: **NOT REPORTED**

TRIBAL LAND: **NOT REPORTED**

ALTERNATIVE NAME/S:

LORD LABEL & MFG CO

LORD LABEL & MFG CO

PROGRAM/S LISTED FOR THIS FACILITY

FDM - *DEFINITION NOT PROVIDED BY REPORTING AGENCY

RCRAINFO - RESOURCE CONSERVATION AND RECOVERY ACT INFORMATION SYSTEM

STANDARD INDUSTRIAL CLASSIFICATION/S (SIC)

NO SIC DATA REPORTED

NORTH AMERICAN INDUSTRY CLASSIFICATION/S (NAICS)

NO NAICS DATA REPORTED

Back to Report Summary

Facility Registry System (FRSFL)

MAP ID# 44 **Distance from Property: 0.02 mi. NW**

FACILITY INFORMATION

REGISTRY ID: **110027965361**

NAME: **MCINTOSH UTILITIES**

LOCATION ADDRESS: **12716 E US HIGHWAY 92**
DOVER, FL 33527-4100

COUNTY: **HILLSBOROUGH**

EPA REGION: **04**

FEDERAL FACILITY: **NOT REPORTED**

TRIBAL LAND: **NOT REPORTED**

ALTERNATIVE NAME/S:

MCINTOSH UTILITIES

PROGRAM/S LISTED FOR THIS FACILITY

FDM - *DEFINITION NOT PROVIDED BY REPORTING AGENCY

STANDARD INDUSTRIAL CLASSIFICATION/S (SIC)

NO SIC DATA REPORTED

NORTH AMERICAN INDUSTRY CLASSIFICATION/S (NAICS)

NO NAICS DATA REPORTED

Back to Report Summary

Facility Registry System (FRSFL)

MAP ID# 45 **Distance from Property: 0.02 mi. NW**

FACILITY INFORMATION

REGISTRY ID: **110027950297**

NAME: **SUNBURST TAMPA EAST #2**

LOCATION ADDRESS: **12720 U.S. HIGHWAY 92**
DOVER, FL 33527-4138

COUNTY: **HILLSBOROUGH**

EPA REGION: **04**

FEDERAL FACILITY: **NOT REPORTED**

TRIBAL LAND: **NOT REPORTED**

ALTERNATIVE NAME/S:

SUNBURST TAMPA EAST NO. 2 (FKA GREEN ACRES CAMPGROUND)

SUNBURST TAMPA EAST #2

PROGRAM/S LISTED FOR THIS FACILITY

FDM - *DEFINITION NOT PROVIDED BY REPORTING AGENCY

STANDARD INDUSTRIAL CLASSIFICATION/S (SIC)

NO SIC DATA REPORTED

NORTH AMERICAN INDUSTRY CLASSIFICATION/S (NAICS)

NO NAICS DATA REPORTED

Back to Report Summary

Facility Registry System (FRSFL)

MAP ID# 46 **Distance from Property: 0.02 mi. W**

FACILITY INFORMATION

REGISTRY ID: **110025910833**

NAME: **ARMWOOD HIGH SCHOOL**

LOCATION ADDRESS: **1200 US HIGHWAY 92 EAST**
SEFFNER, FL 33584

COUNTY: **HILLSBOROUGH**

EPA REGION: **04**

FEDERAL FACILITY: **NOT REPORTED**

TRIBAL LAND: **NOT REPORTED**

ALTERNATIVE NAME/S:

HILLSBOROUGH CO ARMWOOD HIGH SCHOOL

ARMWOOD HIGH SCHOOL

HILLSBOROUGH CO ARMWOOD HIGH SCHOOL

PROGRAM/S LISTED FOR THIS FACILITY

FDM - *DEFINITION NOT PROVIDED BY REPORTING AGENCY

RCRAINFO - RESOURCE CONSERVATION AND RECOVERY ACT INFORMATION SYSTEM

STANDARD INDUSTRIAL CLASSIFICATION/S (SIC)

NO SIC DATA REPORTED

NORTH AMERICAN INDUSTRY CLASSIFICATION/S (NAICS)

NO NAICS DATA REPORTED

Back to Report Summary

Integrated Compliance Information System National Pollutant Discharge Elimination System (ICISNPDES)

MAP ID# 47 **Distance from Property: 0.02 mi. SW**

FACILITY INFORMATION

NPDES ID: **FLR10FN04INPDES** FACILITY #: **110032814630**
NAME: **EAST PLANT CITY - SEWER EXTENS**
PHYSICAL ADDRESS: **HENDERSON HWY & WILDER RD N**
PLANT CITY FL 33563
COUNTY: **HILLSBOROUGH**
FACILITY TYPE: **MUNICIPALITY**
IMPAIRED WATERS: **NOT REPORTED**

STANDARD INDUSTRIAL CLASSIFICATION

- NOT REPORTED -

PERMITS

FACILITY TYPE INDICATOR: **NON-POTABLE WATER**
PERMIT TYPE: **GENERAL PERMIT COVERED FACILITY**
MAJOR MINOR FACILITY: **MINOR**
PERMIT STATUS: **TERMINATED**
WATER BODY: **NOT REPORTED**
PERMIT NAME: **EAST PLANT CITY - SEWER EXTENS**
AGENCY TYPE: **STATE**
ORIGINAL ISSUE DATE: **07/12/2007**
ISSUE DATE: **07/12/2007**
ISSUING AGENCY: **NOT REPORTED**
EFFECTIVE DATE: **07/12/2007**
EXPIRATION DATE: **07/11/2012**
RETIREMENT DATE: **NOT REPORTED**
TERMINATION DATE: **01/24/2013**
PERMIT COMPLIANCE STATUS: **YES**
PERMIT SUBJECT TO DMR RUN: **YES**
REPORTABLE NONCOMPLIANCE TRACKING IS ON: **YES**

INSPECTIONS

- NO INSPECTIONS REPORTED -

HISTORIC COMPLIANCE

HISTORIC NON-COMPLIANCE QUARTER (YYYYQ): **20132**
HISTORIC NON-COMPLIANCE: **UNDETERMINED QNCR STATUS - INSUFFICIENT DATA, OR PERMITEE IS A MINOR DISCHARGER NOT SUBJECT TO MANDATORY REPORTING**
NUMBER OF E90 VIOLATIONS: **0**
NUMBER OF COMPLIANCE SCHEDULE VIOLATIONS: **0**
NUMBER OF SINGLE EVENT VIOLATIONS: **0**
NUMBER OF PERMIT SCHEDULE VIOLATIONS: **0**

SINGLE EVENT VIOLATIONS

- NO SINGLE EVENT VIOLATIONS REPORTED -

FORMAL ENFORCEMENT ACTIONS

- NO FORMAL ENFORCEMENT ACTIONS REPORTED -

EFFLUENT VIOLATIONS

- NOT REPORTED -

EFFLUENT VIOLATIONS contd..

- NOT REPORTED -

EFFLUENT VIOLATIONS contd..

- NOT REPORTED -

Back to Report Summary

Permit Compliance System (PCSR04)

MAP ID# 47 **Distance from Property: 0.03 mi. SW**

FACILITY INFORMATION

PERMIT #: **FLR00A236**
NAME: **PLANT CITY**
PHYSICAL ADDRESS: **NOT REPORTED**
NOT REPORTED, FL NOT REPORT
FACILITY TYPE: **INDUSTRIAL**
PERMIT TYPE: **STORM WATER GENERAL**
PERMIT EXPIRED: **NOT REPORTED**
RECEIVING WATERS: **NOT REPORTED**
STANDARD INDUSTRIAL CODE: **ESTABLISHMENTS PRIMARILY ENGAGED IN MANUFACTURING PORTLAND CEMENT CONCRETE MANUFACTURED AND DELIVERED TO A PURCHASER IN A PLASTIC AND UNHARDENED STATE.**

INSPECTIONS

INSPECTION DATE:	INSPECTION CODE:	INSPECTION TYPE:
NOT REPORT	**NOT REPORTED**	**NOT REPORTED**

HISTORIC COMPLIANCE

HISTORIC LAST REPORTED NON-COMPLIANCE:	HISTORIC NON-COMPLIANCE QUARTER (YYYYQ):
NOT REPORTED	**20091**
NOT REPORTED	**20092**
NOT REPORTED	**20093**
NOT REPORTED	**20094**
NOT REPORTED	**20101**

EFFLUENT VIOLATIONS

MONITORING DATE: **NOT REPORTED**
EFFLUENT VIOLATION: **NOT REPORTED**
QNCR MEASUREMENT/VIOLATION DETECTION: **NOT REPORTED**
QNCR MEASUREMENT/VIOLATION DATE: **NOT REPORTED**
QNCR RESOLUTION DATE: **NOT REPORTED**
PARAMETER DESCRIPTION: **NOT REPORTED**

SINGLE EVENT VIOLATIONS

SINGLE EVENT VIOLATION: **NOT REPORTED**
SINGLE EVENT DATE: **NOT REPORTED**
RNC DETECTION CODE: **NOT REPORTED**
RNC DETECTION DATE: **NOT REPORTED**
RNC RESOLUTION CODE: **NOT REPORTED**
RNC RESOLUTION DATE: **NOT REPORTED**

COMPLIANCE SCHEDULE VIOLATIONS

VIOLATION CODE: **NOT REPORTED**
VIOLATION DATE (YEAR/MONTH): **NOT REPORTED**
DATE OF RNC (YEAR/MONTH): **NOT REPORTED**
RESOLUTION OF RNC: **NOT REPORTED**
RESOLUTION DATE (YEAR/MONTH): **NOT REPORTED**
QNCR COMPLIANCE SCHEDULE VIOLATION: **NOT REPORTED**

ENFORCEMENT ACTIONS AND PENALTIES

ENFORCEMENT ACTION FILE NUMBER: **NOT REPORTED**
ENFORCEMENT ACTION: **NOT REPORTED**
ENFORCEMENT ACTION TYPE ORDER ISSUED: **NOT REPORTED**
ENFORCEMENT ACTION DATE: **NOT REPORTED**
ENFORCEMENT ACTION STATUS: **NOT REPORTED**
PENALTY AMOUNT ASSESSED: **NOT REPORTED**
PENALTY ASSESSED BY JUDICIAL DECREE: **NOT REPORTED**

Back to Report Summary

Facility Registry System (FRSFL)

MAP ID# 47 **Distance from Property: 0.02 mi. SW**

FACILITY INFORMATION

REGISTRY ID: **110032814630**

NAME: **EAST PLANT CITY - SEWER EXTENSION**

LOCATION ADDRESS: **HENDERSON HWY & WILDER RD N**
PLANT CITY, FL 33563

COUNTY: **HILLSBOROUGH**

EPA REGION: **04**

FEDERAL FACILITY: **NOT REPORTED**

TRIBAL LAND: **NOT REPORTED**

ALTERNATIVE NAME/S:

EAST PLANT CITY - SEWER EXTENSION

EAST PLANT CITY - SEWER EXTENS

PROGRAM/S LISTED FOR THIS FACILITY

NPDES - NATIONAL POLLUTANT DISCHARGE ELIMINATION SYSTEM

FDM - *DEFINITION NOT PROVIDED BY REPORTING AGENCY

STANDARD INDUSTRIAL CLASSIFICATION/S (SIC)

NO SIC DATA REPORTED

NORTH AMERICAN INDUSTRY CLASSIFICATION/S (NAICS)

NO NAICS DATA REPORTED

Back to Report Summary

Facility Registry System (FRSFL)

MAP ID# 48 **Distance from Property: 0.02 mi. NW**

FACILITY INFORMATION

REGISTRY ID: **110013170175**

NAME: **CAROUSEL VILLAGE MHP**

LOCATION ADDRESS: **10016 E US HIGHWAY 92**
TAMPA, FL 33610

COUNTY: **HILLSBOROUGH**

EPA REGION: **04**

FEDERAL FACILITY: **NOT REPORTED**

TRIBAL LAND: **NOT REPORTED**

ALTERNATIVE NAME/S:

CAROUSEL VILLAGE MHP

PROGRAM/S LISTED FOR THIS FACILITY

SDWIS - SAFE DRINKING WATER INFORMATION SYSTEM

STANDARD INDUSTRIAL CLASSIFICATION/S (SIC)

NO SIC DATA REPORTED

NORTH AMERICAN INDUSTRY CLASSIFICATION/S (NAICS)

NO NAICS DATA REPORTED

Back to Report Summary

Permit Compliance System (PCSR04)

MAP ID# 49 **Distance from Property: 0.02 mi. SW**

FACILITY INFORMATION

PERMIT #: **FLG830333**
NAME: **FORMER QUIK TRIP FOOD STORE**
PHYSICAL ADDRESS: **NOT REPORTED**
PLANT CITY, FL NOT REPORT
FACILITY TYPE: **OTHER**
PERMIT TYPE: **GENERAL**
PERMIT EXPIRED: **05/11/1994**
RECEIVING WATERS: **HILLSBOROUGH RIVER**
STANDARD INDUSTRIAL CODE: **NOT REPORTED**

INSPECTIONS

INSPECTION DATE:	INSPECTION CODE:	INSPECTION TYPE:
02/14/1996	**STATE**	**RECONNAISSANCE**

HISTORIC COMPLIANCE

HISTORIC LAST REPORTED NON-COMPLIANCE:	HISTORIC NON-COMPLIANCE QUARTER (YYYYQ):
NOT REPORTED	**20091**
NOT REPORTED	**20092**
NOT REPORTED	**20093**
NOT REPORTED	**20094**
NOT REPORTED	**20101**

EFFLUENT VIOLATIONS

MONITORING DATE: **NOT REPORTED**
EFFLUENT VIOLATION: **NOT REPORTED**
QNCR MEASUREMENT/VIOLATION DETECTION: **NOT REPORTED**
QNCR MEASUREMENT/VIOLATION DATE: **NOT REPORTED**
QNCR RESOLUTION DATE: **NOT REPORTED**
PARAMETER DESCRIPTION: **NOT REPORTED**

SINGLE EVENT VIOLATIONS

SINGLE EVENT VIOLATION: **NOT REPORTED**
SINGLE EVENT DATE: **NOT REPORTED**
RNC DETECTION CODE: **NOT REPORTED**
RNC DETECTION DATE: **NOT REPORTED**
RNC RESOLUTION CODE: **NOT REPORTED**
RNC RESOLUTION DATE: **NOT REPORTED**

COMPLIANCE SCHEDULE VIOLATIONS

VIOLATION CODE: **NOT REPORTED**
VIOLATION DATE (YEAR/MONTH): **NOT REPORTED**
DATE OF RNC (YEAR/MONTH): **NOT REPORTED**
RESOLUTION OF RNC: **NOT REPORTED**
RESOLUTION DATE (YEAR/MONTH): **NOT REPORTED**
QNCR COMPLIANCE SCHEDULE VIOLATION: **NOT REPORTED**

ENFORCEMENT ACTIONS AND PENALTIES

ENFORCEMENT ACTION FILE NUMBER: **NOT REPORTED**

ENFORCEMENT ACTION: **NOT REPORTED**
ENFORCEMENT ACTION TYPE ORDER ISSUED: **NOT REPORTED**
ENFORCEMENT ACTION DATE: **NOT REPORTED**
ENFORCEMENT ACTION STATUS: **NOT REPORTED**
PENALTY AMOUNT ASSESSED: **NOT REPORTED**
PENALTY ASSESSED BY JUDICIAL DECREE: **NOT REPORTED**

Back to Report Summary

Resource Conservation & Recovery Act - Generator Facilities (RCRAGR04)

MAP ID# 50 **Distance from Property: 0.02 mi. NW**

FACILITY INFORMATION

EPA ID#: **FLR000178277**

NAME: **UNIFIED ASSOCIATES SIGN SERVICE AND INSTALLATION, INC.**

ADDRESS: **2610 US HWY 92 E**
PLANT CITY, FL 33563

CONTACT NAME: **WENDY GRIFFIS**

CONTACT ADDRESS: **2610 US HWY 92 E**
PLANT CITY FL 33563

CONTACT PHONE: **8137521505**

NON-NOTIFIER: **NON-NOTIFIER**

DATE RECEIVED BY AGENCY: **02/03/2012**

CERTIFICATION **- NO CERTIFICATION REPORTED -**

INDUSTRY CLASSIFICATION (NAICS)

23821 - ELECTRICAL CONTRACTORS

SITE HISTORY (INCLUDES GENERATORS AND NON-GENERATORS)

DATE RECEIVED BY AGENCY: **02/03/2012**

NAME: **UNIFIED ASSOCIATES SIGN SERVICE AND INSTALLATION, INC.**

GENERATOR CLASSIFICATION: **LARGE QUANTITY GENERATOR**

DATE RECEIVED BY AGENCY: **08/25/2011**

NAME: **UNIFIED ASSOCIATES SIGN SERVICE AND INSTALLATION, INC.**

GENERATOR CLASSIFICATION: **LARGE QUANTITY GENERATOR**

OWNER TYPE: **NOT REPORTED**

OWNER NAME: **NOT REPORTED**

OPERATOR TYPE: **NOT REPORTED**

OPERATOR NAME: **NOT REPORTED**

CURRENT ACTIVITY INFORMATION

GENERATOR STATUS: **CONDITIONALLY EXEMPT SMALL QUANTITY GENERATOR** LAST UPDATED DATE: **06/14/2012**

SUBJECT TO CORRECTIVE ACTION UNIVERSE: **NO**

TDSFs POTENTIALLY SUBJECT TO CORRECTIVE ACTION UNDER 3004 (u)/(v) UNIVERSE: **NO**

TDSFs ONLY SUBJECT TO CORRECTIVE ACTION UNDER DISCRETIONARY AUTHORITIES UNIVERSE: **NO**

NON TSDFs WHERE RCRA CORRECTIVE ACTION HAS BEEN IMPOSED UNIVERSE: **NO**

CORRECTIVE ACTION WORKLOAD UNIVERSE: **NO**

IMPORTER: **NO**

MIXED WASTE GENERATOR: **NO**

RECYCLER: **NO**

TRANSPORTER: **NO**

ONSITE BURNER EXEMPTION: **NO**

FURNACE EXEMPTION: **NO**

USED OIL REFINER: **NO**

USED OIL TRANSFER FACILITY: **NO**

UNDERGROUND INJECTION: **NO**

UNIVERSAL WASTE DESTINATION FACILITY: **NO**

TRANSFER FACILITY: **NO**

USED OIL FUEL BURNER: **NO**

USED OIL PROCESSOR: **NO**

USED OIL FUEL MARKETER TO BURNER: **NO**

SPECIFICATION USED OIL MARKETER: **NO**

USED OIL TRANSPORTER: **NO**

COMPLIANCE, MONITORING AND ENFORCEMENT INFORMATION

EVALUATIONS

02/03/2012	**FUI**	**FOLLOW-UP INSPECTION**
02/01/2012	**FUI**	**FOLLOW-UP INSPECTION**
08/25/2011	**CEI**	**COMPLIANCE EVALUATION INSPECTION ON-SITE**

VIOLATIONS

08/25/2011	**261.A LISTING - GENERAL**
08/25/2011	**262.A GENERATORS - GENERAL**
08/25/2011	**273.B UNIVERSAL WASTE - SMALL QUANTITY HANDLERS**
08/25/2011	**XXS STATE STATUTE OR REGULATION**

ENFORCEMENTS

10/06/2011	**123 DEP NON-COMPLIANCE LETTER**
10/05/2011	**115 DEP MEETING**

HAZARDOUS WASTE

D001 **IGNITABLE WASTE**

UNIVERSAL WASTE **- NO UNIVERSAL WASTE REPORTED -**

CORRECTIVE ACTION AREA **- NO CORECTIVE ACTION AREA INFORMATION REPORTED -**

CORRECTIVE ACTION EVENT **- NO CORECTIVE ACTION EVENT REPORTED -**

Back to Report Summary

Facility Registry System (FRSFL)

MAP ID# 51 **Distance from Property: 0.05 mi. NW**

FACILITY INFORMATION

REGISTRY ID: **110007425839**

NAME: **ARROWHEAD ARCHERY SHOP**

LOCATION ADDRESS: **10828-B HWY 92E**
SEFFNER, FL 33584

COUNTY: **HILLSBOROUGH**

EPA REGION: **04**

FEDERAL FACILITY: **NOT REPORTED**

TRIBAL LAND: **NOT REPORTED**

ALTERNATIVE NAME/S:

ARROWHEAD ARCHERY SHOP

ARROWHEAD ARCHERY SHOP

PROGRAM/S LISTED FOR THIS FACILITY

RCRAINFO - RESOURCE CONSERVATION AND RECOVERY ACT INFORMATION SYSTEM

FDM - *DEFINITION NOT PROVIDED BY REPORTING AGENCY

STANDARD INDUSTRIAL CLASSIFICATION/S (SIC)

NO SIC DATA REPORTED

NORTH AMERICAN INDUSTRY CLASSIFICATION/S (NAICS)

NO NAICS DATA REPORTED

Back to Report Summary

Registered Storage Tanks (UAST)

MAP ID# 52 **Distance from Property: 0.03 mi. SW**

FACILITY INFORMATION

FACILITY ID: **8625046**

FACILITY NAME: **PLANT CITY FOODMART**

ADDRESS: **3501 W BAKER ST**

PLANT CITY , FL 33563

COUNTY: **HILLSBOROUGH**

TYPE: **A-RETAIL STATION**

STATUS: **OPEN**

CONTACT: **KIRIT PATEL**

PHONE: **(813) 846-4741**

TANK INFORMATION

(NOTE: CONSTRUCTION. PIPING, AND MONITORING INFO NOT SHOWN FOR CLOSED TANKS)

TANK #:	SIZE:	CONTENT:	INSTALLED:	PLACEMENT:	STATUS/DATE:
1	4000	UNLEADED GAS	01-APR-1983	UNDERGROUND	REMOVED FROM SITE/01-OCT-1998
2	3000	UNLEADED GAS	01-AUG-1983	UNDERGROUND	REMOVED FROM SITE/01-OCT-1998
3	3000	UNLEADED GAS	01-AUG-1983	UNDERGROUND	REMOVED FROM SITE/01-OCT-1998
4	3000	UNLEADED GAS	01-AUG-1983	UNDERGROUND	REMOVED FROM SITE/01-OCT-1998
5	3000	UNLEADED GAS	01-AUG-1983	UNDERGROUND	REMOVED FROM SITE/01-OCT-1998
6	15000	UNLEADED GAS	01-OCT-1998	UNDERGROUND	REMOVED FROM SITE/29-JUL-2013
7	20000	UNLEADED GAS	01-APR-2013	UNDERGROUND	IN SERVICE/01-APR-2013
8	8000	UNLEADED GAS	01-APR-2013	UNDERGROUND	IN SERVICE/01-APR-2013

TANK CONSTRUCTION INFORMATION

TANK #:	CONSTRUCTION:
7	F - FIBERGLASS CLAD STEEL
7	M - SPILL CONTAINMENT BUCKET
7	N - FLOW SHUT-OFF
7	O - TIGHT FILL
7	P - LEVEL GAUGES/ALARMS
7	R - DOUBLE WALL - TANK JACKET
7	L - COMPARTMENTED
8	F - FIBERGLASS CLAD STEEL
8	N - FLOW SHUT-OFF
8	M - SPILL CONTAINMENT BUCKET
8	O - TIGHT FILL
8	P - LEVEL GAUGES/ALARMS
8	R - DOUBLE WALL - TANK JACKET
8	L - COMPARTMENTED

TANK PIPING INFORMATION

TANK #:	PIPING:
7	C - FIBERGLASS
7	F - DOUBLE WALL
7	J - PRESSURIZED PIPING SYSTEM
7	K - DISPENSER LINERS
8	C - FIBERGLASS

8	F - DOUBLE WALL
8	J - PRESSURIZED PIPING SYSTEM
8	K - DISPENSER LINERS

TANK MONITORING INFORMATION

TANK #:	MONITORING:
7	1 - CONTINUOUS ELECTRONIC SENSING
7	H - MECHANICAL LINE LEAK DETECTOR
7	K - MONITOR DBL WALL PIPE SPACE
7	3 - ELECTRONIC MONITOR PIPE SUMPS
7	4 - VISUAL INSPECT DISPENSER LINERS
7	F - MONITOR DBL WALL TANK SPACE
8	1 - CONTINUOUS ELECTRONIC SENSING
8	H - MECHANICAL LINE LEAK DETECTOR
8	K - MONITOR DBL WALL PIPE SPACE
8	3 - ELECTRONIC MONITOR PIPE SUMPS
8	4 - VISUAL INSPECT DISPENSER LINERS
8	F - MONITOR DBL WALL TANK SPACE

OWNER INFORMATION

OWNER NAME: **GURU KRUPA PETROLEUM LLC**

OWNER ADDRESS: **3501 BAKER ST**

PLANT CITY FL 33563

REGULATED MINERAL ACID TANKS INFORMATION

- NO MINERAL ACID TANKS INFORMATION REPORTED

DISCHARGE INFORMATION

DATE:	DESCRIPTION:	SCORE:	SCORE DATE:	STATUS DESCRIPTION:	STATUS DATE:
10/21/1998	**CLEANUP REQUIRED**	**00050**	**13-NOV-2009**	**RA ONGOING**	**7/19/2005**
12/29/1988	**NO CLEANUP REQUIRED**	**NOT REPORTED**	**NOT REPORTED**	**CLEANUP NOT REQUIRED**	**5/29/2001**

Back to Report Summary

Registered Leaking Storage Tanks (LUAST)

MAP ID# 52 **Distance from Property: 0.03 mi. SW**

FACILITY INFORMATION

FACILITY ID: **8625046**
FACILITY NAME: **PLANT CITY FOODMART**
ADDRESS: **3501 W BAKER ST**
PLANT CITY , FL 33563 HILLSBOROUGH COUNTY
STATUS: **OPEN**
OPERATOR: **KIRIT PATEL**
PHONE: **(813)846-4741**

RESPONSIBLE PARTY

NAME: **GURU KRUPA PETROLEUM LLC**
ADDRESS: **3501 BAKER ST**
PLANT CITY , FL 33563
CONTACT: **KIRIT PATEL**
PHONE: **(813)846-4741**

CONTAMINATED MEDIA INFORMATION

DISCHARGE DATE: **10/21/1998**
CLEANUP STATUS: **RA - RA ONGOING**
CLEANUP REQUIRED: **R - CLEANUP REQUIRED**
CLEANUP STATUS DATE: **07/19/2005**
CLEANUP WORK STATUS: **INACTIVE**
OTHER SOURCE: **DRF RCVD 28DEC98**
INFORMATION SOURCE: **C - CLOSURE REPORT**
SITE MANAGER: **KASSON_R**
SITE MANAGER END DATE: **NOT REPORTED**
CONTAMINATED DRINKING WELLS: **NOT REPORTED**
CONTAMINATED MONITORING WELLS: **NO**
CONTAMINATED SOIL: **NOT REPORTED**
CONTAMINATED SURFACE WATER: **NOT REPORTED**
CONTAMINATED GROUND WATER: **YES**
POLLUTANT: **B - UNLEADED GAS**
GALLONS DISCHARGED: **NOT REPORTED**
OTHER DESCRIPTION: **B - UNLEADED GAS**
SCORE: **50**
SCORE EFFECTIVE DATE: **11/13/2009**
RANK: **3539**
TANK OFFICE: **PCLP29 - HILLSBOROUGH ENVIRONMENTAL PROTECTION COMMISSION**

DISCHARGE DATE: **12/29/1988**
CLEANUP STATUS: **NREQ - CLEANUP NOT REQUIRED**
CLEANUP REQUIRED: **N - NO CLEANUP REQUIRED**
CLEANUP STATUS DATE: **05/29/2001**
CLEANUP WORK STATUS: **COMPLETED**
OTHER SOURCE: **NOT REPORTED**
INFORMATION SOURCE: **E - EDI**
SITE MANAGER: **BENNETT_M**
SITE MANAGER END DATE: **09/01/2002**
CONTAMINATED DRINKING WELLS: **NOT REPORTED**
CONTAMINATED MONITORING WELLS: **NOT REPORTED**
CONTAMINATED SOIL: **NOT REPORTED**
CONTAMINATED SURFACE WATER: **NOT REPORTED**
CONTAMINATED GROUND WATER: **NOT REPORTED**
POLLUTANT: **Z - OTHER NON REGULATED**
GALLONS DISCHARGED: **NOT REPORTED**
OTHER DESCRIPTION: **Z - OTHER NON REGULATED**
SCORE: **50**
SCORE EFFECTIVE DATE: **11/13/2009**
RANK: **3539**
TANK OFFICE: **PCLP29 - HILLSBOROUGH ENVIRONMENTAL PROTECTION COMMISSION**

TASK INFORMATION

SOURCE REMOVAL (SR) TASK ID: **NOT REPORTED**
SR COMPLETION DATE: **NOT REPORTED**

PSR CLEANUP RESPONSIBLE: **NOT REPORTED**
SR SOIL REMOVAL: **NR** SR FREE PRODUCT REMOVAL: **NR** SR SOIL TREATMENT: **NR**
SR SOIL TONNAGE REMOVED: **NR** SR OTHER TREATMENT: **NOT REPORTED**
SITE ASSESSMENT (SA) TASK ID: **71676** SA COMPLETION DATE: **NOT REPORTED**
SA CLEANUP RESPONSIBLE: **NOT REPORTED**
REMEDIATION ACTION PLAN (RAP) TASK ID: **NOT REPORTED** RAP COMPLETION DATE: **NOT REPORTED**
RAP CLEANUP RESPONSIBLE: **NOT REPORTED**
REMEDIATION ACTION (RA) TASK ID: **73283**
RA CLEANUP RESPONSIBLE: **NOT REPORTED**
SITE REHABILITATION COMPLETION (SRC) ACTION TYPE: **NOT REPORTED**
SRC SUBMIT DATE: **NOT REPORTED** SRC REVIEW DATE: **NOT REPORTED**
SRC ISSUE DATE: **NOT REPORTED**
SRC COMPLETION STATUS: **NOT REPORTED** SRC COMPLETION STATUS DATE: **NOT REPORTED**
SRC COMMENTS: **NOT REPORTED**

SOURCE REMOVAL (SR) TASK ID: **49420** SR COMPLETION DATE: **NOT REPORTED**
PSR CLEANUP RESPONSIBLE: **ST - STATE**
SR SOIL REMOVAL: **NR** SR FREE PRODUCT REMOVAL: **NR** SR SOIL TREATMENT: **NR**
SR SOIL TONNAGE REMOVED: **NR** SR OTHER TREATMENT: **NOT REPORTED**
SITE ASSESSMENT (SA) TASK ID: **49421** SA COMPLETION DATE: **NOT REPORTED**
SA CLEANUP RESPONSIBLE: **ST - STATE**
REMEDIATION ACTION PLAN (RAP) TASK ID: **49422** RAP COMPLETION DATE: **NOT REPORTED**
RAP CLEANUP RESPONSIBLE: **ST - STATE**
REMEDIATION ACTION (RA) TASK ID: **49423**
RA CLEANUP RESPONSIBLE: **ST - STATE**
SITE REHABILITATION COMPLETION (SRC) ACTION TYPE: **NOT REPORTED**
SRC SUBMIT DATE: **NOT REPORTED** SRC REVIEW DATE: **NOT REPORTED**
SRC ISSUE DATE: **NOT REPORTED**
SRC COMPLETION STATUS: **NOT REPORTED** SRC COMPLETION STATUS DATE: **NOT REPORTED**
SRC COMMENTS: **NOT REPORTED**

DISCHARGE CLEANUP SUMMARY

DISCHARGE DATE: **10/21/1998**
CLEANUP REQUIRED: **R - CLEANUP REQUIRED**
DISCHARGE CLEANUP STATUS: **RA - RA ONGOING**
DISCHARGE CLEANUP DATE: **07/19/2005**
CLEANUP WORK STATUS: **INACTIVE**
INFORMATION SOURCE: **C - CLOSURE REPORT**
OTHER SOURCE: **DRF RCVD 28DEC98**
SCORE: **50** SCORE EFFECTIVE DATE: **11/13/2009** RANK: **3539**
TANK OFFICE: **PCLP29 - HILLSBOROUGH ENVIRONMENTAL PROTECTION COMMISSION**

DISCHARGE DATE: **12/29/1988**
CLEANUP REQUIRED: **N - NO CLEANUP REQUIRED**
DISCHARGE CLEANUP STATUS: **NREQ - CLEANUP NOT REQUIRED**

DISCHARGE CLEANUP DATE: **05/29/2001**
CLEANUP WORK STATUS: **COMPLETED**
INFORMATION SOURCE: **E - EDI**
OTHER SOURCE: **NOT REPORTED**
SCORE: **50** SCORE EFFECTIVE DATE: **11/13/2009** RANK: **3539**
TANK OFFICE: **PCLP29 - HILLSBOROUGH ENVIRONMENTAL PROTECTION COMMISSION**

Back to Report Summary

Solid Waste Facilities (SWF)

MAP ID# 53 **Distance from Property: 0.03 mi. NW**

INCIDENT INFORMATION

FACILITY ID: **95627**

FACILITY NAME: **BENNETT'S SERVICE STATION**

ADDRESS: **5112 HWY 92 W**
PLANT CITY , FL 33567

COUNTY: **HILLSBOROUGH**

RESPONSIBLE PARTY

RESPONSIBLE NAME: **NOT REPORTED**

ADDRESS: **STREET NOT REPORTED**

PHONE: **NOT REPORTED**

SUPERVISOR INFORMATION

SUPERVISOR NAME: **NOT REPORTED**

ADDRESS: **STREET NOT REPORTED**

PHONE: **NOT REPORTED**

OWNER INFORMATION

OWNER NAME: **NOT REPORTED**

ADDRESS: **STREET NOT REPORTED**

PHONE: **NOT REPORTED**

FACILITY STATUS:	CLASS:	CLASS STATUS:
NOT REPORTED	**WASTE TIRE COLLECTOR**	**INACTIVE (I)**

Back to Report Summary

Solid Waste Facilities (SWF)

MAP ID# 53 **Distance from Property: 0.03 mi. NW**

INCIDENT INFORMATION

FACILITY ID: **99139**

FACILITY NAME: **DOMINGUEZ TIRE REPAIR LLC**

ADDRESS: **5112 US HIGWAY 92 W**
PLANT CITY , FL 33563

COUNTY: **HILLSBOROUGH**

RESPONSIBLE PARTY

RESPONSIBLE NAME: **NOT REPORTED**

ADDRESS: **STREET NOT REPORTED**

PHONE: **NOT REPORTED**

SUPERVISOR INFORMATION

SUPERVISOR NAME: **NOT REPORTED**

ADDRESS: **STREET NOT REPORTED**

PHONE: **NOT REPORTED**

OWNER INFORMATION

OWNER NAME: **NOT REPORTED**

ADDRESS: **STREET NOT REPORTED**

PHONE: **NOT REPORTED**

FACILITY STATUS:	CLASS:	CLASS STATUS:
NOT REPORTED	**WASTE TIRE COLLECTOR**	**REGISTERED (R)**

Back to Report Summary

Registered Storage Tanks (UAST)

MAP ID# 53 **Distance from Property: 0.03 mi. NW**

FACILITY INFORMATION

FACILITY ID: **8625492**

FACILITY NAME: **BP-BENNETTS**

ADDRESS: **5112 US HWY 92 W**
PLANT CITY , FL 33563

COUNTY: **HILLSBOROUGH**

TYPE: **A-RETAIL STATION**

STATUS: **OPEN**

CONTACT: **SONYA ALEX**

PHONE: **(813) 754-7648**

TANK INFORMATION

(NOTE: CONSTRUCTION. PIPING, AND MONITORING INFO NOT SHOWN FOR CLOSED TANKS)

TANK #:	SIZE:	CONTENT:	INSTALLED:	PLACEMENT:	STATUS/DATE:
1	15000	UNLEADED GAS	01-JUL-1970	UNDERGROUND	REMOVED FROM SITE/01-MAY-2008
2	15000	UNLEADED GAS	01-JUL-1970	UNDERGROUND	REMOVED FROM SITE/01-MAY-2008
3	15000	UNLEADED GAS	01-JUL-1970	UNDERGROUND	REMOVED FROM SITE/01-MAY-2008
4	15000	KEROSENE	01-JUL-1970	ABOVEGROUND	IN SERVICE/14-JUL-2008
5	15000	VEHICULAR DIESEL	01-JUL-1970	UNDERGROUND	REMOVED FROM SITE/01-MAY-2008
6	20000	UNLEADED GAS	01-JUN-2008	UNDERGROUND	IN SERVICE/01-JUN-2008
7	20000	VEHICULAR DIESEL	01-JUN-2008	UNDERGROUND	IN SERVICE/01-JUN-2008

TANK CONSTRUCTION INFORMATION

TANK #:	CONSTRUCTION:
4	C - STEEL
4	K - AST CONTAINMENT
4	P - LEVEL GAUGES/ALARMS
6	C - STEEL
6	R - DOUBLE WALL - TANK JACKET
6	A - BALL CHECK VALVE
6	M - SPILL CONTAINMENT BUCKET
6	N - FLOW SHUT-OFF
6	O - TIGHT FILL
6	L - COMPARTMENTED
7	C - STEEL
7	R - DOUBLE WALL - TANK JACKET
7	A - BALL CHECK VALVE
7	M - SPILL CONTAINMENT BUCKET
7	N - FLOW SHUT-OFF
7	O - TIGHT FILL

TANK PIPING INFORMATION

TANK #:	PIPING:
4	A - ABV, NO SOIL CONTACT
4	B - STEEL/GALVANIZED METAL
4	I - SUCTION PIPING SYSTEM
4	K - DISPENSER LINERS

6	C - FIBERGLASS
6	J - PRESSURIZED PIPING SYSTEM
6	F - DOUBLE WALL
6	K - DISPENSER LINERS
7	C - FIBERGLASS
7	F - DOUBLE WALL
7	J - PRESSURIZED PIPING SYSTEM
7	K - DISPENSER LINERS

TANK MONITORING INFORMATION

TANK #:	MONITORING:
4	Q - VISUAL INSPECTION OF ASTS
4	4 - VISUAL INSPECT DISPENSER LINERS
6	E - MONITOR UST/LINER SPACE
6	L - AUTOMATIC TANK GAUGING - USTS
6	3 - ELECTRONIC MONITOR PIPE SUMPS
6	5 - ELECTRONIC MONITOR DISPENSER LINERS
6	F - MONITOR DBL WALL TANK SPACE
6	G - ELECTRONIC LINE LEAK DETECTOR
6	I - NOT REQUIRED
7	E - MONITOR UST/LINER SPACE
7	I - NOT REQUIRED
7	3 - ELECTRONIC MONITOR PIPE SUMPS
7	5 - ELECTRONIC MONITOR DISPENSER LINERS
7	F - MONITOR DBL WALL TANK SPACE
7	G - ELECTRONIC LINE LEAK DETECTOR
7	L - AUTOMATIC TANK GAUGING - USTS

OWNER INFORMATION

OWNER NAME: **BENNETT SERVICE STATION LC**

OWNER ADDRESS: **6532 STAFFORD RD**

PLANT CITY FL 33565

REGULATED MINERAL ACID TANKS INFORMATION

- NO MINERAL ACID TANKS INFORMATION REPORTED

DISCHARGE INFORMATION

DATE:	DESCRIPTION:	SCORE:	SCORE DATE:	STATUS DESCRIPTION:	STATUS DATE:
10/9/2001	NO CLEANUP REQUIRED	NOT REPORTED	NOT REPORTED	CLEANUP NOT REQUIRED	1/28/2003
3/1/2001	NO CLEANUP REQUIRED	NOT REPORTED	NOT REPORTED	CLEANUP NOT REQUIRED	4/15/2003
9/11/1988	CLEANUP REQUIRED	NOT REPORTED	25-FEB-2000	NFA COMPLETE	12/22/1992
1/26/1995	NO CLEANUP REQUIRED	00060	12-OCT-2001	CLEANUP NOT REQUIRED	5/23/2002

Back to Report Summary

Registered Leaking Storage Tanks (LUAST)

MAP ID# 53 **Distance from Property: 0.03 mi. NW**

FACILITY INFORMATION

FACILITY ID: **8625492**
FACILITY NAME: **BP-BENNETTS**
ADDRESS: **5112 US HWY 92 W**
PLANT CITY , FL 33563 HILLSBOROUGH COUNTY
STATUS: **OPEN**
OPERATOR: **SONYA ALEX**
PHONE: **(813)754-7648**

RESPONSIBLE PARTY

NAME: **BENNETT SERVICE STATION LC**
ADDRESS: **6532 STAFFORD RD**
PLANT CITY , FL 33565
CONTACT: **SONYA ALEX**
PHONE: **(813)752-5697**

CONTAMINATED MEDIA INFORMATION

DISCHARGE DATE: **01/26/1995**
CLEANUP STATUS: **NREQ - CLEANUP NOT REQUIRED**
CLEANUP REQUIRED: **N - NO CLEANUP REQUIRED**
CLEANUP STATUS DATE: **05/23/2002**
CLEANUP WORK STATUS: **COMPLETED**
OTHER SOURCE: **NOT REPORTED**
INFORMATION SOURCE: **D - DISCHARGE NOTIFICATION**
SITE MANAGER: **HEINTZ_C**
SITE MANAGER END DATE: **05/30/2002**
CONTAMINATED DRINKING WELLS: **NOT REPORTED**
CONTAMINATED MONITORING WELLS: **NOT REPORTED**
CONTAMINATED SOIL: **NOT REPORTED**
CONTAMINATED SURFACE WATER: **NOT REPORTED**
CONTAMINATED GROUND WATER: **NOT REPORTED**
POLLUTANT: **D - VEHICULAR DIESEL**
GALLONS DISCHARGED: **NOT REPORTED**
OTHER DESCRIPTION: **D - VEHICULAR DIESEL**
SCORE: **NOT REPORTED**
SCORE EFFECTIVE DATE: **NOT REPORTED**
RANK: **NOT REPORTED**
TANK OFFICE: **PCLP29 - HILLSBOROUGH ENVIRONMENTAL PROTECTION COMMISSION**

DISCHARGE DATE: **03/01/2001**
CLEANUP STATUS: **NREQ - CLEANUP NOT REQUIRED**
CLEANUP REQUIRED: **N - NO CLEANUP REQUIRED**
CLEANUP STATUS DATE: **04/15/2003**
CLEANUP WORK STATUS: **COMPLETED**
OTHER SOURCE: **NOT REPORTED**
INFORMATION SOURCE: **C - CLOSURE REPORT**
SITE MANAGER: **HEINTZ_C**
SITE MANAGER END DATE: **05/30/2002**
CONTAMINATED DRINKING WELLS: **NOT REPORTED**
CONTAMINATED MONITORING WELLS: **NOT REPORTED**
CONTAMINATED SOIL: **YES**
CONTAMINATED SURFACE WATER: **YES**
CONTAMINATED GROUND WATER: **NOT REPORTED**
POLLUTANT: **D - VEHICULAR DIESEL**
GALLONS DISCHARGED: **NOT REPORTED**
OTHER DESCRIPTION: **D - VEHICULAR DIESEL**
SCORE: **NOT REPORTED**
SCORE EFFECTIVE DATE: **NOT REPORTED**
RANK: **NOT REPORTED**
TANK OFFICE: **PCLP29 - HILLSBOROUGH ENVIRONMENTAL PROTECTION COMMISSION**

DISCHARGE DATE: **10/09/2001**
CLEANUP STATUS: **NREQ - CLEANUP NOT REQUIRED**
CLEANUP REQUIRED: **N - NO CLEANUP REQUIRED**
CLEANUP STATUS DATE: **01/28/2003**

CLEANUP WORK STATUS: **COMPLETED** OTHER SOURCE: **NOT REPORTED**
INFORMATION SOURCE: **D - DISCHARGE NOTIFICATION**
SITE MANAGER: **HEINTZ_C** SITE MANAGER END DATE: **01/29/2003**
CONTAMINATED DRINKING WELLS: **NOT REPORTED** CONTAMINATED MONITORING WELLS: **NOT REPORTED**
CONTAMINATED SOIL: **YES** CONTAMINATED SURFACE WATER: **YES** CONTAMINATED GROUND WATER: **NOT REPORTED**
POLLUTANT: **H - GENERATOR/PUMP DIESEL** GALLONS DISCHARGED: **50**
OTHER DESCRIPTION: **H - GENERATOR/PUMP DIESEL**
SCORE: **NOT REPORTED** SCORE EFFECTIVE DATE: **NOT REPORTED** RANK: **NOT REPORTED**
TANK OFFICE: **PCLP29 - HILLSBOROUGH ENVIRONMENTAL PROTECTION COMMISSION**

TASK INFORMATION

SOURCE REMOVAL (SR) TASK ID: **NOT REPORTED** SR COMPLETION DATE: **NOT REPORTED**
PSR CLEANUP RESPONSIBLE: **NOT REPORTED**
SR SOIL REMOVAL: **NR** SR FREE PRODUCT REMOVAL: **NR** SR SOIL TREATMENT: **NR**
SR SOIL TONNAGE REMOVED: **NR** SR OTHER TREATMENT: **NOT REPORTED**
SITE ASSESSMENT (SA) TASK ID: **63583** SA COMPLETION DATE: **NOT REPORTED**
SA CLEANUP RESPONSIBLE: **RP - RESPONSIBLE PARTY**
REMEDIATION ACTION PLAN (RAP) TASK ID: **NOT REPORTED** RAP COMPLETION DATE: **NOT REPORTED**
RAP CLEANUP RESPONSIBLE: **NOT REPORTED**
REMEDIATION ACTION (RA) TASK ID: **68256**
RA CLEANUP RESPONSIBLE: **NOT REPORTED**
SITE REHABILITATION COMPLETION (SRC) ACTION TYPE: **NOT REPORTED**
SRC SUBMIT DATE: **NOT REPORTED** SRC REVIEW DATE: **NOT REPORTED**
SRC ISSUE DATE: **NOT REPORTED**
SRC COMPLETION STATUS: **NOT REPORTED** SRC COMPLETION STATUS DATE: **NOT REPORTED**
SRC COMMENTS: **NOT REPORTED**

SOURCE REMOVAL (SR) TASK ID: **NOT REPORTED** SR COMPLETION DATE: **NOT REPORTED**
PSR CLEANUP RESPONSIBLE: **NOT REPORTED**
SR SOIL REMOVAL: **NR** SR FREE PRODUCT REMOVAL: **NR** SR SOIL TREATMENT: **NR**
SR SOIL TONNAGE REMOVED: **NR** SR OTHER TREATMENT: **NOT REPORTED**
SITE ASSESSMENT (SA) TASK ID: **68080** SA COMPLETION DATE: **NOT REPORTED**
SA CLEANUP RESPONSIBLE: **RP - RESPONSIBLE PARTY**
REMEDIATION ACTION PLAN (RAP) TASK ID: **NOT REPORTED** RAP COMPLETION DATE: **NOT REPORTED**
RAP CLEANUP RESPONSIBLE: **NOT REPORTED**
REMEDIATION ACTION (RA) TASK ID: **68257**
RA CLEANUP RESPONSIBLE: **NOT REPORTED**
SITE REHABILITATION COMPLETION (SRC) ACTION TYPE: **NOT REPORTED**
SRC SUBMIT DATE: **NOT REPORTED** SRC REVIEW DATE: **NOT REPORTED**
SRC ISSUE DATE: **NOT REPORTED**
SRC COMPLETION STATUS: **NOT REPORTED** SRC COMPLETION STATUS DATE: **NOT REPORTED**
SRC COMMENTS: **NOT REPORTED**

SOURCE REMOVAL (SR) TASK ID: **48755** SR COMPLETION DATE: **NOT REPORTED**
PSR CLEANUP RESPONSIBLE: **RP - RESPONSIBLE PARTY**
SR SOIL REMOVAL: **NR** SR FREE PRODUCT REMOVAL: **NR** SR SOIL TREATMENT: **NR**
SR SOIL TONNAGE REMOVED: **NR** SR OTHER TREATMENT: **NOT REPORTED**
SITE ASSESSMENT (SA) TASK ID: **48756** SA COMPLETION DATE: **12-08-1992**
SA CLEANUP RESPONSIBLE: **RP - RESPONSIBLE PARTY**
REMEDIATION ACTION PLAN (RAP) TASK ID: **48757** RAP COMPLETION DATE: **NOT REPORTED**
RAP CLEANUP RESPONSIBLE: **NA - NOT APPLICABLE**
REMEDIATION ACTION (RA) TASK ID: **48758**
RA CLEANUP RESPONSIBLE: **NA - NOT APPLICABLE**
SITE REHABILITATION COMPLETION (SRC) ACTION TYPE: **NFA - NO FURTHER ACTION**
SRC SUBMIT DATE: **11-25-1992** SRC REVIEW DATE: **12-08-1992**
SRC ISSUE DATE: **12-22-1992**
SRC COMPLETION STATUS: **A - APPROVED** SRC COMPLETION STATUS DATE: **12-22-1992**
SRC COMMENTS: **NOT REPORTED**

SOURCE REMOVAL (SR) TASK ID: **68261** SR COMPLETION DATE: **NOT REPORTED**
PSR CLEANUP RESPONSIBLE: **RP - RESPONSIBLE PARTY**
SR SOIL REMOVAL: **YES** SR FREE PRODUCT REMOVAL: **NO** SR SOIL TREATMENT: **YES**
SR SOIL TONNAGE REMOVED: **29** SR OTHER TREATMENT: **NOT REPORTED**
SITE ASSESSMENT (SA) TASK ID: **69856** SA COMPLETION DATE: **NOT REPORTED**
SA CLEANUP RESPONSIBLE: **RP - RESPONSIBLE PARTY**
REMEDIATION ACTION PLAN (RAP) TASK ID: **NOT REPORTED** RAP COMPLETION DATE: **NOT REPORTED**
RAP CLEANUP RESPONSIBLE: **NOT REPORTED**
REMEDIATION ACTION (RA) TASK ID: **68262**
RA CLEANUP RESPONSIBLE: **NOT REPORTED**
SITE REHABILITATION COMPLETION (SRC) ACTION TYPE: **NOT REPORTED**
SRC SUBMIT DATE: **NOT REPORTED** SRC REVIEW DATE: **NOT REPORTED**
SRC ISSUE DATE: **NOT REPORTED**
SRC COMPLETION STATUS: **NOT REPORTED** SRC COMPLETION STATUS DATE: **NOT REPORTED**
SRC COMMENTS: **NOT REPORTED**

DISCHARGE CLEANUP SUMMARY

DISCHARGE DATE: **01/26/1995**
CLEANUP REQUIRED: **N - NO CLEANUP REQUIRED**
DISCHARGE CLEANUP STATUS: **NREQ - CLEANUP NOT REQUIRED**
DISCHARGE CLEANUP DATE: **05/23/2002**
CLEANUP WORK STATUS: **COMPLETED**
INFORMATION SOURCE: **D - DISCHARGE NOTIFICATION**
OTHER SOURCE: **NOT REPORTED**
SCORE: **NOT REPORTED** SCORE EFFECTIVE DATE: **NOT REPORTED** RANK: **NOT REPORTED**
TANK OFFICE: **PCLP29 - HILLSBOROUGH ENVIRONMENTAL PROTECTION COMMISSION**

DISCHARGE DATE: **03/01/2001**
CLEANUP REQUIRED: **N - NO CLEANUP REQUIRED**
DISCHARGE CLEANUP STATUS: **NREQ - CLEANUP NOT REQUIRED**

DISCHARGE CLEANUP DATE: **04/15/2003**
CLEANUP WORK STATUS: **COMPLETED**
INFORMATION SOURCE: **C - CLOSURE REPORT**
OTHER SOURCE: **NOT REPORTED**
SCORE: **NOT REPORTED** SCORE EFFECTIVE DATE: **NOT REPORTED** RANK: **NOT REPORTED**
TANK OFFICE: **PCLP29 - HILLSBOROUGH ENVIRONMENTAL PROTECTION COMMISSION**

DISCHARGE DATE: **09/11/1988**
CLEANUP REQUIRED: **R - CLEANUP REQUIRED**
DISCHARGE CLEANUP STATUS: **NFA - NFA COMPLETE**
DISCHARGE CLEANUP DATE: **12/22/1992**
CLEANUP WORK STATUS: **COMPLETED**
INFORMATION SOURCE: **E - EDI**
OTHER SOURCE: **NOT REPORTED**
SCORE: **NOT REPORTED** SCORE EFFECTIVE DATE: **NOT REPORTED** RANK: **NOT REPORTED**
TANK OFFICE: **-**

DISCHARGE DATE: **10/09/2001**
CLEANUP REQUIRED: **N - NO CLEANUP REQUIRED**
DISCHARGE CLEANUP STATUS: **NREQ - CLEANUP NOT REQUIRED**
DISCHARGE CLEANUP DATE: **01/28/2003**
CLEANUP WORK STATUS: **COMPLETED**
INFORMATION SOURCE: **D - DISCHARGE NOTIFICATION**
OTHER SOURCE: **NOT REPORTED**
SCORE: **NOT REPORTED** SCORE EFFECTIVE DATE: **NOT REPORTED** RANK: **NOT REPORTED**
TANK OFFICE: **PCLP29 - HILLSBOROUGH ENVIRONMENTAL PROTECTION COMMISSION**

Back to Report Summary

No Longer Regulated RCRA Generator Facilities (NLRRCRAG)

MAP ID# 54 **Distance from Property: 0.04 mi. NW**

FACILITY INFORMATION

EPA ID#: **FLD981751969**
NAME: **D & G GARAGE**
ADDRESS: **1304 E BAKER ST**
PLANT CITY, FL 33563-5865
CONTACT NAME: **DONALD LIVEZEY**
CONTACT ADDRESS: **PO BOX 381 1304 E BAKER ST**
PLANT CITY FL 33564-0381
CONTACT PHONE: **813-752-3029**
NON-NOTIFIER: **NOT A NON-NOTIFIER**
DATE RECEIVED BY AGENCY: **07/28/2011**

OWNER TYPE: **PRIVATE**
OWNER NAME: **DONALD LIVEZEY**
OPERATOR TYPE: **NOT REPORTED**
OPERATOR NAME: **NOT REPORTED**

CERTIFICATION **- NO CERTIFICATION REPORTED -**

INDUSTRY CLASSIFICATION (NAICS) **- NO NAICS INFORMATION REPORTED -**

SITE HISTORY (INCLUDES GENERATORS AND NON-GENERATORS)

DATE RECEIVED BY AGENCY: **07/28/2011**
NAME: **D & G GARAGE**
GENERATOR CLASSIFICATION: **NOT A GENERATOR**

DATE RECEIVED BY AGENCY: **07/13/1987**
NAME: **D & G GARAGE**
GENERATOR CLASSIFICATION: **SMALL QUANTITY GENERATOR**

CURRENT ACTIVITY INFORMATION

GENERATOR STATUS: **NOT A GENERATOR** LAST UPDATED DATE: **11/28/2011**
SUBJECT TO CORRECTIVE ACTION UNIVERSE: **NO**
TDSFs POTENTIALLY SUBJECT TO CORRECTIVE ACTION UNDER 3004 (u)/(v) UNIVERSE: **NO**
TDSFs ONLY SUBJECT TO CORRECTIVE ACTION UNDER DISCRETIONARY AUTHORITIES UNIVERSE: **NO**
NON TSDFs WHERE RCRA CORRECTIVE ACTION HAS BEEN IMPOSED UNIVERSE: **NO**
CORRECTIVE ACTION WORKLOAD UNIVERSE: **NO**

IMPORTER: **NO**
MIXED WASTE GENERATOR: **NO**
RECYCLER: **NO**
TRANSPORTER: **NO**
ONSITE BURNER EXEMPTION: **NO**
FURNACE EXEMPTION: **NO**
USED OIL REFINER: **NO**
USED OIL TRANSFER FACILITY: **NO**

UNDERGROUND INJECTION: **NO**
UNIVERSAL WASTE DESTINATION FACILITY: **NO**
TRANSFER FACILITY: **NO**
USED OIL FUEL BURNER: **NO**
USED OIL PROCESSOR: **NO**
USED OIL FUEL MARKETER TO BURNER: **NO**
SPECIFICATION USED OIL MARKETER: **NO**
USED OIL TRANSPORTER: **NO**

COMPLIANCE, MONITORING AND ENFORCEMENT INFORMATION

EVALUATIONS
07/25/2011 **CEI COMPLIANCE EVALUATION INSPECTION ON-SITE**

VIOLATIONS **- NO VIOLATIONS REPORTED -**

ENFORCEMENTS **- NO ENFORCEMENTS REPORTED -**

HAZARDOUS WASTE

No Longer Regulated RCRA Generator Facilities (NLRRCRAG)

- NO HAZARDOUS WASTE INFORMATION REPORTED -

UNIVERSAL WASTE **- NO UNIVERSAL WASTE REPORTED -**

CORRECTIVE ACTION AREA **- NO CORECTIVE ACTION AREA INFORMATION REPORTED -**

CORRECTIVE ACTION EVENT **- NO CORECTIVE ACTION EVENT REPORTED -**

Back to Report Summary

Resource Conservation & Recovery Act - Non-Generator Facilities (RCRANGR04)

MAP ID# 54 **Distance from Property: 0.04 mi. NW**

FACILITY INFORMATION

EPA ID#: **FLD981751969**
NAME: **D & G GARAGE**
ADDRESS: **1304 E BAKER ST**
PLANT CITY, FL 33563-5865
CONTACT NAME: **DONALD LIVEZEY**
CONTACT ADDRESS: **PO BOX 381 1304 E BAKER ST**
PLANT CITY FL 33564-0381
CONTACT PHONE: **8137523029**
NON-NOTIFIER: **NOT A NON-NOTIFIER**
DATE RECEIVED BY AGENCY: **07/28/2011**

OWNER TYPE: **PRIVATE**
OWNER NAME: **DONALD LIVEZEY**
OPERATOR TYPE: **NOT REPORTED**
OPERATOR NAME: **NOT REPORTED**

CERTIFICATION **- NO CERTIFICATION REPORTED -**

INDUSTRY CLASSIFICATION (NAICS) **- NO NAICS INFORMATION REPORTED -**

SITE HISTORY (INCLUDES GENERATORS AND NON-GENERATORS)

DATE RECEIVED BY AGENCY: **07/28/2011**
NAME: **D & G GARAGE**
GENERATOR CLASSIFICATION: **NOT A GENERATOR**

DATE RECEIVED BY AGENCY: **07/13/1987**
NAME: **D & G GARAGE**
GENERATOR CLASSIFICATION: **SMALL QUANTITY GENERATOR**

CURRENT ACTIVITY INFORMATION

GENERATOR STATUS: **NOT A GENERATOR** LAST UPDATED DATE: **11/28/2011**
SUBJECT TO CORRECTIVE ACTION UNIVERSE: **NO**
TDSFs POTENTIALLY SUBJECT TO CORRECTIVE ACTION UNDER 3004 (u)/(v) UNIVERSE: **NO**
TDSFs ONLY SUBJECT TO CORRECTIVE ACTION UNDER DISCRETIONARY AUTHORITIES UNIVERSE: **NO**
NON TSDFs WHERE RCRA CORRECTIVE ACTION HAS BEEN IMPOSED UNIVERSE: **NO**
CORRECTIVE ACTION WORKLOAD UNIVERSE: **NO**

IMPORTER: **NO**
MIXED WASTE GENERATOR: **NO**
RECYCLER: **NO**
TRANSPORTER: **NO**
ONSITE BURNER EXEMPTION: **NO**
FURNACE EXEMPTION: **NO**
USED OIL REFINER: **NO**
USED OIL TRANSFER FACILITY: **NO**

UNDERGROUND INJECTION: **NO**
UNIVERSAL WASTE DESTINATION FACILITY: **NO**
TRANSFER FACILITY: **NO**
USED OIL FUEL BURNER: **NO**
USED OIL PROCESSOR: **NO**
USED OIL FUEL MARKETER TO BURNER: **NO**
SPECIFICATION USED OIL MARKETER: **NO**
USED OIL TRANSPORTER: **NO**

COMPLIANCE, MONITORING AND ENFORCEMENT INFORMATION

EVALUATIONS
07/25/2011 **CEI COMPLIANCE EVALUATION INSPECTION ON-SITE**

VIOLATIONS **- NO VIOLATIONS REPORTED -**

ENFORCEMENTS **- NO ENFORCEMENTS REPORTED -**

HAZARDOUS WASTE

Resource Conservation & Recovery Act - Non-Generator Facilities (RCRANGR04)

- NO HAZARDOUS WASTE INFORMATION REPORTED -

UNIVERSAL WASTE **- NO UNIVERSAL WASTE REPORTED -**

CORRECTIVE ACTION AREA **- NO CORECTIVE ACTION AREA INFORMATION REPORTED -**

CORRECTIVE ACTION EVENT **- NO CORECTIVE ACTION EVENT REPORTED -**

Back to Report Summary

Facility Registry System (FRSFL)

MAP ID# 54 **Distance from Property: 0.04 mi. NW**

FACILITY INFORMATION

REGISTRY ID: **110002548547**

NAME: **D & G GARAGE**

LOCATION ADDRESS: **1304 E BAKER ST**
PLANT CITY, FL 33563-5865

COUNTY: **HILLSBOROUGH**

EPA REGION: **04**

FEDERAL FACILITY: **NOT REPORTED**

TRIBAL LAND: **NOT REPORTED**

ALTERNATIVE NAME/S:

D & G GARAGE

D & G GARAGE

PROGRAM/S LISTED FOR THIS FACILITY

RCRAINFO - RESOURCE CONSERVATION AND RECOVERY ACT INFORMATION SYSTEM

FDM - *DEFINITION NOT PROVIDED BY REPORTING AGENCY

STANDARD INDUSTRIAL CLASSIFICATION/S (SIC)

NO SIC DATA REPORTED

NORTH AMERICAN INDUSTRY CLASSIFICATION/S (NAICS)

NO NAICS DATA REPORTED

Back to Report Summary

MAP ID# 55 **Distance from Property: 0.03 mi. S**

FACILITY INFORMATION

FACILITY ID: **8625207**

FACILITY NAME: **UNITED PETROLEUM #392**

ADDRESS: **801 E BAKER ST**

PLANT CITY , FL 33566

COUNTY: **HILLSBOROUGH**

TYPE: **A-RETAIL STATION**

STATUS: **CLOSED**

CONTACT: **AL ARGENTI**

PHONE: **(305) 592-3100**

TANK INFORMATION

(NOTE: CONSTRUCTION. PIPING, AND MONITORING INFO NOT SHOWN FOR CLOSED TANKS)

TANK #:	SIZE:	CONTENT:	INSTALLED:	PLACEMENT:	STATUS/DATE:
1	**1000**	**LEADED GAS**	**01-OCT-1968**	**UNDERGROUND**	**CLOSED IN PLACE/NR**
2	**1000**	**LEADED GAS**	**01-OCT-1968**	**UNDERGROUND**	**CLOSED IN PLACE/NR**
3	**1000**	**LEADED GAS**	**01-OCT-1968**	**UNDERGROUND**	**CLOSED IN PLACE/NR**

TANK CONSTRUCTION INFORMATION

- NO CONSTRUCTION INFORMATION REPORTED

TANK PIPING INFORMATION

- NO PIPING INFORMATION REPORTED

TANK MONITORING INFORMATION

- NO MONITORING INFORMATION REPORTED

OWNER INFORMATION

OWNER NAME: **UNITED PETROLEUM GROUP INC**

OWNER ADDRESS: **7000 NW 52ND ST #200**

MIAMI FL 33166

REGULATED MINERAL ACID TANKS INFORMATION

- NO MINERAL ACID TANKS INFORMATION REPORTED

DISCHARGE INFORMATION

DATE:	DESCRIPTION:	SCORE:	SCORE DATE:	STATUS DESCRIPTION:	STATUS DATE:
3/25/1991	**NO CLEANUP REQUIRED**	**NOT REPORTED**	**NOT REPORTED**	**CLEANUP NOT REQUIRED**	**5/29/2001**

Back to Report Summary

MAP ID# 55 **Distance from Property: 0.03 mi. S**

FACILITY INFORMATION

FACILITY ID: **8625207**
FACILITY NAME: **UNITED PETROLEUM #392**
ADDRESS: **801 E BAKER ST**
PLANT CITY , FL 33566-3652 HILLSBOROUGH COUNTY
STATUS: **CLOSED**
OPERATOR: **NOT REPORTED**
PHONE: **(305)592-3100**

RESPONSIBLE PARTY

NAME: **UNITED PETROLEUM GROUP INC**
ADDRESS: **7000 NW 52ND ST #200**
MIAMI , FL 33166
CONTACT: **AL ARGENTI**
PHONE: **(305)592-5101**

CONTAMINATED MEDIA INFORMATION

- NO CONTAMINATED INFORMATION REPORTED

TASK INFORMATION

SOURCE REMOVAL (SR) TASK ID: **NOT REPORTED** SR COMPLETION DATE: **NOT REPORTED**
PSR CLEANUP RESPONSIBLE: **NOT REPORTED**
SR SOIL REMOVAL: **NR** SR FREE PRODUCT REMOVAL: **NR** SR SOIL TREATMENT: **NR**
SR SOIL TONNAGE REMOVED: **NR** SR OTHER TREATMENT: **NOT REPORTED**
SITE ASSESSMENT (SA) TASK ID: **NOT REPORTED** SA COMPLETION DATE: **NOT REPORTED**
SA CLEANUP RESPONSIBLE: **NOT REPORTED**
REMEDIATION ACTION PLAN (RAP) TASK ID: **NOT REPORTED** RAP COMPLETION DATE: **NOT REPORTED**
RAP CLEANUP RESPONSIBLE: **NOT REPORTED**
REMEDIATION ACTION (RA) TASK ID: **NOT REPORTED**
RA CLEANUP RESPONSIBLE: **NOT REPORTED**
SITE REHABILITATION COMPLETION (SRC) ACTION TYPE: **NOT REPORTED**
SRC SUBMIT DATE: **NOT REPORTED** SRC REVIEW DATE: **NOT REPORTED**
SRC ISSUE DATE: **NOT REPORTED**
SRC COMPLETION STATUS: **NOT REPORTED** SRC COMPLETION STATUS DATE: **NOT REPORTED**
SRC COMMENTS: **NOT REPORTED**

DISCHARGE CLEANUP SUMMARY

DISCHARGE DATE: **03/25/1991**
CLEANUP REQUIRED: **N - NO CLEANUP REQUIRED**
DISCHARGE CLEANUP STATUS: **NREQ - CLEANUP NOT REQUIRED**
DISCHARGE CLEANUP DATE: **05/29/2001**
CLEANUP WORK STATUS: **COMPLETED**
INFORMATION SOURCE: **A - ABANDONED TANK RESTORATION**
OTHER SOURCE: **NOT REPORTED**
SCORE: **NOT REPORTED** SCORE EFFECTIVE DATE: **NOT REPORTED** RANK: **NOT REPORTED**

Registered Leaking Storage Tanks (LUAST)

TANK OFFICE: -

Back to Report Summary

Registered Storage Tanks (UAST)

MAP ID# 56 **Distance from Property: 0.03 mi. NW**

FACILITY INFORMATION

FACILITY ID: **8625424**

FACILITY NAME: **QUIK TRIP FOOD STORE**

ADDRESS: **502 E BAKER ST**

PLANT CITY , FL 33566

COUNTY: **HILLSBOROUGH**

TYPE: **A-RETAIL STATION**

STATUS: **CLOSED**

CONTACT: **JERRY BROWNLEE & HOWARD HOWELL**

PHONE: **NOT REPORTED**

TANK INFORMATION

(NOTE: CONSTRUCTION. PIPING, AND MONITORING INFO NOT SHOWN FOR CLOSED TANKS)

TANK #:	SIZE:	CONTENT:	INSTALLED:	PLACEMENT:	STATUS/DATE:
1	**4000**	**UNLEADED GAS**	**01-JUL-1973**	**UNDERGROUND**	**REMOVED FROM SITE/31-JAN-1989**
2	**4000**	**UNLEADED GAS**	**01-JUL-1973**	**UNDERGROUND**	**REMOVED FROM SITE/31-JAN-1989**
3	**4000**	**LEADED GAS**	**01-JUL-1973**	**UNDERGROUND**	**REMOVED FROM SITE/31-JAN-1989**
4	**4000**	**LEADED GAS**	**01-JUL-1973**	**UNDERGROUND**	**REMOVED FROM SITE/31-JAN-1989**

TANK CONSTRUCTION INFORMATION

- NO CONSTRUCTION INFORMATION REPORTED

TANK PIPING INFORMATION

- NO PIPING INFORMATION REPORTED

TANK MONITORING INFORMATION

- NO MONITORING INFORMATION REPORTED

OWNER INFORMATION

OWNER NAME: **BROWNLEE, JERRY & HOWELL, HOWARD**

OWNER ADDRESS: **2005 W THONOTOSASSA RD**

PLANT CITY FL 33566

REGULATED MINERAL ACID TANKS INFORMATION

- NO MINERAL ACID TANKS INFORMATION REPORTED

DISCHARGE INFORMATION

DATE:	DESCRIPTION:	SCORE:	SCORE DATE:	STATUS DESCRIPTION:	STATUS DATE:
12/30/1988	**CLEANUP REQUIRED**	**00092**	**06-JAN-1998**	**NFA COMPLETE**	**5/14/2003**

Back to Report Summary

MAP ID# 56 **Distance from Property: 0.05 mi. NW**

FACILITY INFORMATION

EPA ID#: **FLD980494850**

SITE ID#: **0400847**

NAME: **NATIONAL OIL CO**

ADDRESS: **402 N MICHIGAN ST**
PLANT CITY, FL 3566

COUNTY: **HILLSBOROUGH**

NATIONAL PRIORITY LISTING: **N - NOT ON THE NPL**

FEDERAL FACILITY CLASSIFICATION: **N - NOT A FEDERAL FACILITY**

NON-NPL STATUS: **OS - OTHER CLEANUP ACTIVITY: STATE-LEAD CLEANUP**

NON-NPL STATUS DATE: **05/13/13**

PHYSICAL CLASSIFICATION OF SITE / INCIDENT: **NO INFORMATION AVAILABLE**

SITE DESCRIPTION

THE FDEP SOUTHWEST DISTRICT SENT THE PROPERTY OWNER A FAC CHAPTER 62-780 LETTER ON MAY 13 2013 TO NOTIFY THE OWNER OF HIS OBLIGATIONS UNDER STATE STATUTE.

SITE HISTORY **- NO SITE HISTORY INFORMATION AVAILABLE -**

ACTIONS

TYPE: **EA - INTEGRATED ASSESSMENT**

START DATE: **04/15/1993**

COMPLETION DATE: **04/15/1993**

ACTION TYPE DEFINITION:

FIELD DATA COLLECTED FOR CHARACTERIZING MAGNITUDE AND SEVERITY OF PROBLEMS AT A SITE.

TYPE: **PA - PRELIMINARY ASSESSMENT**

START DATE: **09/18/1987**

COMPLETION DATE: **12/22/1987**

ACTION TYPE DEFINITION:

COLLECTION OF DIVERSE EXISTING INFORMATION ABOUT THE SOURCE AND NATURE OF THE SITE HAZARD. IT IS EPA POLICY TO COMPLETE THE PRELIMINARY ASSESSMENT WITHIN ONE YEAR OF SITE DISCOVERY.

TYPE: **SI - SITE INSPECTION**

START DATE: **NR**

COMPLETION DATE: **02/22/1991**

ACTION TYPE DEFINITION:

THE PROCESS OF COLLECTING SITE DATA AND SAMPLES TO CHARACTERIZE THE SEVERITY OF THE HAZARD FOR THE HAZARD RANKING SCORE AND/OR ENFORCEMENT SUPPORT.

TYPE: **DS - DISCOVERY**

START DATE: **NR**

COMPLETION DATE: **02/01/1985**

ACTION TYPE DEFINITION:

THE PROCESS BY WHICH A POTENTIAL HAZARDOUS WASTE SITE IS BROUGHT TO THE ATTENTION OF THE EPA. THE PROCESS CAN OCCUR THROUGH THE USE OF SEVERAL MECHANISMS SUCH AS A PHONE CALL OR REFERRAL BY ANOTHER GOVERNMENT AGENCY.

CONTAMINANTS **- NO CONTAMINATION INFORMATION AVAILABLE -**

LISTING OF PUBLISHED INSTITUTIONAL CONTROL SITE REPORT **- NOT AN INSTITUTIONAL CONTROL SITE -**

Back to Report Summary

Facility Registry System (FRSFL)

MAP ID# 56 **Distance from Property: 0.05 mi. NW**

FACILITY INFORMATION

REGISTRY ID: **110009275177**

NAME: **NATIONAL OIL CO**

LOCATION ADDRESS: **402 N MICHIGAN ST**
PLANT CITY, FL 33563

COUNTY: **HILLSBOROUGH**

EPA REGION: **04**

FEDERAL FACILITY: **NOT REPORTED**

TRIBAL LAND: **NOT REPORTED**

ALTERNATIVE NAME/S:

NATIONAL OIL CO

PROGRAM/S LISTED FOR THIS FACILITY

CERCLIS - COMPREHENSIVE ENVIRONMENTAL RESPONSE, COMPENSATION AND LIABIILITY INFORMATION SYSTEM

STANDARD INDUSTRIAL CLASSIFICATION/S (SIC)

NO SIC DATA REPORTED

NORTH AMERICAN INDUSTRY CLASSIFICATION/S (NAICS)

NO NAICS DATA REPORTED

Back to Report Summary

Registered Leaking Storage Tanks (LUAST)

MAP ID# 56 **Distance from Property: 0.03 mi. NW**

FACILITY INFORMATION

FACILITY ID: **8625424**
FACILITY NAME: **QUIK TRIP FOOD STORE**
ADDRESS: **502 E BAKER ST**
PLANT CITY , FL 33566-3550 HILLSBOROUGH COUNTY
STATUS: **CLOSED**
OPERATOR: **JERRY BROWNLEE & HOWARD HOWELL**
PHONE: **NOT REPORTED**

RESPONSIBLE PARTY

NAME: **BROWNLEE, JERRY & HOWELL, HOWARD**
ADDRESS: **2005 W THONOTOSASSA RD**
PLANT CITY , FL 33566
CONTACT: **JERRY BROWNLEE & HOWARD HOWELL**
PHONE: **(813)752-3555**

CONTAMINATED MEDIA INFORMATION

DISCHARGE DATE: **12/30/1988**
CLEANUP STATUS: **NFA - NFA COMPLETE**
CLEANUP REQUIRED: **R - CLEANUP REQUIRED**
CLEANUP STATUS DATE: **05/14/2003**
CLEANUP WORK STATUS: **COMPLETED**
OTHER SOURCE: **NOT REPORTED**
INFORMATION SOURCE: **E - EDI**
SITE MANAGER: **BENNETT_M**
SITE MANAGER END DATE: **04/21/2003**
CONTAMINATED DRINKING WELLS: **0**
CONTAMINATED MONITORING WELLS: **YES**
CONTAMINATED SOIL: **NO** CONTAMINATED SURFACE WATER: **NO** CONTAMINATED GROUND WATER: **YES**
POLLUTANT: **Z - OTHER NON REGULATED** GALLONS DISCHARGED: **NOT REPORTED**
OTHER DESCRIPTION: **Z - OTHER NON REGULATED**
SCORE: **92** SCORE EFFECTIVE DATE: **11/04/1997** RANK: **NOT REPORTED**
TANK OFFICE: **PCLP29 - HILLSBOROUGH ENVIRONMENTAL PROTECTION COMMISSION**

TASK INFORMATION

SOURCE REMOVAL (SR) TASK ID: **48891** SR COMPLETION DATE: **08-26-1999**
PSR CLEANUP RESPONSIBLE: **LP - LOCAL PROGRAM**
SR SOIL REMOVAL: **YES** SR FREE PRODUCT REMOVAL: **NO** SR SOIL TREATMENT: **YES**
SR SOIL TONNAGE REMOVED: **57** SR OTHER TREATMENT: **NOT REPORTED**
SITE ASSESSMENT (SA) TASK ID: **48892** SA COMPLETION DATE: **03-13-1993**
SA CLEANUP RESPONSIBLE: **LP - LOCAL PROGRAM**
REMEDIATION ACTION PLAN (RAP) TASK ID: **48893** RAP COMPLETION DATE: **04-17-1998**
RAP CLEANUP RESPONSIBLE: **LP - LOCAL PROGRAM**
REMEDIATION ACTION (RA) TASK ID: **48894**
RA CLEANUP RESPONSIBLE: **ST - STATE**
SITE REHABILITATION COMPLETION (SRC) ACTION TYPE: **NFA - NO FURTHER ACTION**
SRC SUBMIT DATE: **01-08-2003** SRC REVIEW DATE: **01-08-2003**
SRC ISSUE DATE: **05-14-2003**
SRC COMPLETION STATUS: **A - APPROVED** SRC COMPLETION STATUS DATE: **04-21-2003**
SRC COMMENTS: **NOT REPORTED**

DISCHARGE CLEANUP SUMMARY

DISCHARGE DATE: **12/30/1988**
CLEANUP REQUIRED: **R - CLEANUP REQUIRED**
DISCHARGE CLEANUP STATUS: **NFA - NFA COMPLETE**
DISCHARGE CLEANUP DATE: **05/14/2003**
CLEANUP WORK STATUS: **COMPLETED**
INFORMATION SOURCE: **E - EDI**
OTHER SOURCE: **NOT REPORTED**
SCORE: **92** SCORE EFFECTIVE DATE: **11/04/1997** RANK: **NOT REPORTED**
TANK OFFICE: **PCLP29 - HILLSBOROUGH ENVIRONMENTAL PROTECTION COMMISSION**

Back to Report Summary

Registered Storage Tanks (UAST)

MAP ID# 57 **Distance from Property: 0.03 mi. NW**

FACILITY INFORMATION

FACILITY ID: **9063896**

FACILITY NAME: **CARTER TRACTOR CO INC**

ADDRESS: **908 E BAKER ST**

PLANT CITY , FL 33566

COUNTY: **HILLSBOROUGH**

TYPE: **C-FUEL USER/NON-RETAIL**

STATUS: **CLOSED**

CONTACT: **GARY A MARTIN**

PHONE: **(813) 681-4014**

TANK INFORMATION

(NOTE: CONSTRUCTION. PIPING, AND MONITORING INFO NOT SHOWN FOR CLOSED TANKS)

TANK #:	SIZE:	CONTENT:	INSTALLED:	PLACEMENT:	STATUS/DATE:
1	**560**	**LEADED GAS**	**NOT REPORTED**	**UNDERGROUND**	**REMOVED FROM SITE/31-JUL-1990**

TANK CONSTRUCTION INFORMATION

- NO CONSTRUCTION INFORMATION REPORTED

TANK PIPING INFORMATION

- NO PIPING INFORMATION REPORTED

TANK MONITORING INFORMATION

- NO MONITORING INFORMATION REPORTED

OWNER INFORMATION

OWNER NAME: **CARTER TRACTOR CO INC**

OWNER ADDRESS: **PO BOX 1690**

PLANT CITY FL 33564

REGULATED MINERAL ACID TANKS INFORMATION

- NO MINERAL ACID TANKS INFORMATION REPORTED

DISCHARGE INFORMATION

DATE:	DESCRIPTION:	SCORE:	SCORE DATE:	STATUS DESCRIPTION:	STATUS DATE:
7/19/1990	**CLEANUP REQUIRED**	**00071**	**06-JAN-1998**	**NFA COMPLETE**	**2/10/1992**

Back to Report Summary

Registered Leaking Storage Tanks (LUAST)

MAP ID# 57 **Distance from Property: 0.03 mi. NW**

FACILITY INFORMATION

FACILITY ID: **9063896**
FACILITY NAME: **CARTER TRACTOR CO INC**
ADDRESS: **908 E BAKER ST**
PLANT CITY , FL 33566-3655 HILLSBOROUGH COUNTY
STATUS: **CLOSED**
OPERATOR: **CARTER TRACTOR CO INC**
PHONE: **(813)681-4014**

RESPONSIBLE PARTY

NAME: **CARTER TRACTOR CO INC**
ADDRESS: **PO BOX 1690**
PLANT CITY , FL 33564
CONTACT: **GARY A MARTIN**
PHONE: **(813)681-4014**

CONTAMINATED MEDIA INFORMATION

DISCHARGE DATE: **07/19/1990**
CLEANUP STATUS: **NFA - NFA COMPLETE**
CLEANUP REQUIRED: **R - CLEANUP REQUIRED**
CLEANUP STATUS DATE: **02/10/1992**
CLEANUP WORK STATUS: **COMPLETED**
OTHER SOURCE: **NOT REPORTED**
INFORMATION SOURCE: **A - ABANDONED TANK RESTORATION**
SITE MANAGER: **MCKELVEY_M**
SITE MANAGER END DATE: **03/11/1999**
CONTAMINATED DRINKING WELLS: **0**
CONTAMINATED MONITORING WELLS: **YES**
CONTAMINATED SOIL: **YES**
CONTAMINATED SURFACE WATER: **YES**
CONTAMINATED GROUND WATER: **YES**
POLLUTANT: **A - LEADED GAS**
GALLONS DISCHARGED: **NOT REPORTED**
OTHER DESCRIPTION: **A - LEADED GAS**
SCORE: **71**
SCORE EFFECTIVE DATE: **11/04/1997**
RANK: **NOT REPORTED**
TANK OFFICE: **PCLP29 - HILLSBOROUGH ENVIRONMENTAL PROTECTION COMMISSION**

TASK INFORMATION

SOURCE REMOVAL (SR) TASK ID: **NOT REPORTED**
SR COMPLETION DATE: **NOT REPORTED**
PSR CLEANUP RESPONSIBLE: **NOT REPORTED**
SR SOIL REMOVAL: **NR**
SR FREE PRODUCT REMOVAL: **NR**
SR SOIL TREATMENT: **NR**
SR SOIL TONNAGE REMOVED: **NR**
SR OTHER TREATMENT: **NOT REPORTED**
SITE ASSESSMENT (SA) TASK ID: **47152**
SA COMPLETION DATE: **01-28-1992**
SA CLEANUP RESPONSIBLE: **RP - RESPONSIBLE PARTY**
REMEDIATION ACTION PLAN (RAP) TASK ID: **47153**
RAP COMPLETION DATE: **NOT REPORTED**
RAP CLEANUP RESPONSIBLE: **NA - NOT APPLICABLE**
REMEDIATION ACTION (RA) TASK ID: **47154**
RA CLEANUP RESPONSIBLE: **NA - NOT APPLICABLE**
SITE REHABILITATION COMPLETION (SRC) ACTION TYPE: **NFA - NO FURTHER ACTION**
SRC SUBMIT DATE: **12-26-1991**
SRC REVIEW DATE: **01-28-1992**
SRC ISSUE DATE: **02-10-1992**
SRC COMPLETION STATUS: **A - APPROVED**
SRC COMPLETION STATUS DATE: **02-10-1992**
SRC COMMENTS: **NOT REPORTED**

DISCHARGE CLEANUP SUMMARY

DISCHARGE DATE: **07/19/1990**
CLEANUP REQUIRED: **R - CLEANUP REQUIRED**
DISCHARGE CLEANUP STATUS: **NFA - NFA COMPLETE**
DISCHARGE CLEANUP DATE: **02/10/1992**
CLEANUP WORK STATUS: **COMPLETED**
INFORMATION SOURCE: **A - ABANDONED TANK RESTORATION**
OTHER SOURCE: **NOT REPORTED**
SCORE: **71** SCORE EFFECTIVE DATE: **11/04/1997** RANK: **NOT REPORTED**
TANK OFFICE: **PCLP29 - HILLSBOROUGH ENVIRONMENTAL PROTECTION COMMISSION**

Back to Report Summary

Registered Leaking Storage Tanks (LUAST)

MAP ID# 58 **Distance from Property: 0.03 mi. SW**

FACILITY INFORMATION

FACILITY ID: **9809550**
FACILITY NAME: **AMTRAK** **2007-4I-37704**
ADDRESS: **US HWY 92 E OF PARK RD @RR CROSSING**
PLANT CITY , FL 33563 HILLSBOROUGH COUNTY
STATUS: **CLOSED**
OPERATOR: **NOT REPORTED**
PHONE: **NOT REPORTED**

RESPONSIBLE PARTY

NAME: **CSX TRANSPORTATION INC**
ADDRESS: **500 WATER ST J-275**
JACKSONVILLE , FL 32202
CONTACT: **CARL GERHARDSTEIN**
PHONE: **(904)366-4303**

CONTAMINATED MEDIA INFORMATION

DISCHARGE DATE: **07/17/2007**
CLEANUP STATUS: **SRCR - SRCR COMPLETE**
CLEANUP REQUIRED: **R - CLEANUP REQUIRED**
CLEANUP STATUS DATE: **03/29/2012**
CLEANUP WORK STATUS: **COMPLETED**
OTHER SOURCE: **BER**
INFORMATION SOURCE: **R - EMERGENCY RESPONSE REPORT**
SITE MANAGER: **HEINTZ_C**
SITE MANAGER END DATE: **03/05/2012**
CONTAMINATED DRINKING WELLS: **NOT REPORTED**
CONTAMINATED MONITORING WELLS: **NOT REPORTED**
CONTAMINATED SOIL: **YES** CONTAMINATED SURFACE WATER: **YES** CONTAMINATED GROUND WATER: **YES**
POLLUTANT: **D - VEHICULAR DIESEL** GALLONS DISCHARGED: **1000**
OTHER DESCRIPTION: **D - VEHICULAR DIESEL**
SCORE: **49** SCORE EFFECTIVE DATE: **12/09/2009** RANK: **NOT REPORTED**
TANK OFFICE: **PCLP29 - HILLSBOROUGH ENVIRONMENTAL PROTECTION COMMISSION**

TASK INFORMATION

SOURCE REMOVAL (SR) TASK ID: **82312** SR COMPLETION DATE: **NOT REPORTED**
PSR CLEANUP RESPONSIBLE: **RP - RESPONSIBLE PARTY**
SR SOIL REMOVAL: **YES** SR FREE PRODUCT REMOVAL: **YES** SR SOIL TREATMENT: **YES**
SR SOIL TONNAGE REMOVED: **76** SR OTHER TREATMENT: **NOT REPORTED**
SITE ASSESSMENT (SA) TASK ID: **81572** SA COMPLETION DATE: **NOT REPORTED**
SA CLEANUP RESPONSIBLE: **RP - RESPONSIBLE PARTY**
REMEDIATION ACTION PLAN (RAP) TASK ID: **83222** RAP COMPLETION DATE: **07-27-2009**
RAP CLEANUP RESPONSIBLE: **NOT REPORTED**
REMEDIATION ACTION (RA) TASK ID: **83833**
RA CLEANUP RESPONSIBLE: **RP - RESPONSIBLE PARTY**
SITE REHABILITATION COMPLETION (SRC) ACTION TYPE: **SRCR - SITE REHABILITATION COMPLETION REPORT**
SRC SUBMIT DATE: **02-22-2012** SRC REVIEW DATE: **03-05-2012**
SRC ISSUE DATE: **03-29-2012**
SRC COMPLETION STATUS: **A - APPROVED** SRC COMPLETION STATUS DATE: **03-05-2012**
SRC COMMENTS: **NOT REPORTED**

DISCHARGE CLEANUP SUMMARY

DISCHARGE DATE: **07/17/2007**
CLEANUP REQUIRED: **R - CLEANUP REQUIRED**
DISCHARGE CLEANUP STATUS: **SRCR - SRCR COMPLETE**
DISCHARGE CLEANUP DATE: **03/29/2012**
CLEANUP WORK STATUS: **COMPLETED**
INFORMATION SOURCE: **R - EMERGENCY RESPONSE REPORT**
OTHER SOURCE: **BER**
SCORE: **49** SCORE EFFECTIVE DATE: **12/09/2009** RANK: **NOT REPORTED**
TANK OFFICE: **PCLP29 - HILLSBOROUGH ENVIRONMENTAL PROTECTION COMMISSION**

Back to Report Summary

MAP ID# 59 **Distance from Property: 0.03 mi. NW**

FACILITY INFORMATION

FACILITY ID: **8625774**

FACILITY NAME: **COUNTRY CORNER GROCERY**

ADDRESS: **3604 US HWY 92 E**

PLANT CITY , FL 33566

COUNTY: **HILLSBOROUGH**

TYPE: **A-RETAIL STATION**

STATUS: **CLOSED**

CONTACT: **CELSA CASTRO**

PHONE: **(813) 689-0904**

TANK INFORMATION

(NOTE: CONSTRUCTION. PIPING, AND MONITORING INFO NOT SHOWN FOR CLOSED TANKS)

TANK #:	SIZE:	CONTENT:	INSTALLED:	PLACEMENT:	STATUS/DATE:
1	1000	UNLEADED GAS	01-JUL-1980	UNDERGROUND	REMOVED FROM SITE/01-OCT-1994
2	750	UNLEADED GAS	01-JUL-1980	UNDERGROUND	REMOVED FROM SITE/01-OCT-1994
3	1000	LEADED GAS	01-JUL-1980	UNDERGROUND	REMOVED FROM SITE/30-APR-1989

TANK CONSTRUCTION INFORMATION

- NO CONSTRUCTION INFORMATION REPORTED

TANK PIPING INFORMATION

- NO PIPING INFORMATION REPORTED

TANK MONITORING INFORMATION

- NO MONITORING INFORMATION REPORTED

OWNER INFORMATION

OWNER NAME: **CASTRO,FLORANTE**

OWNER ADDRESS: **3901 SR 60**

VALRICO FL 33594

REGULATED MINERAL ACID TANKS INFORMATION

- NO MINERAL ACID TANKS INFORMATION REPORTED

DISCHARGE INFORMATION

DATE:	DESCRIPTION:	SCORE:	SCORE DATE:	STATUS DESCRIPTION:	STATUS DATE:
10/18/1994	CLEANUP REQUIRED	00035	17-APR-2009	NFA COMPLETE	8/21/2013

Back to Report Summary

Registered Leaking Storage Tanks (LUAST)

MAP ID# 59 **Distance from Property: 0.03 mi. NW**

FACILITY INFORMATION

FACILITY ID: **8625774**
FACILITY NAME: **COUNTRY CORNER GROCERY**
ADDRESS: **3604 US HWY 92 E**
PLANT CITY , FL 33566-9068 HILLSBOROUGH COUNTY
STATUS: **CLOSED**
OPERATOR: **COUNTRY CORNER GROCERY**
PHONE: **(813)689-0904**

RESPONSIBLE PARTY

NAME: **CASTRO,FLORANTE**
ADDRESS: **3901 SR 60**
VALRICO , FL 33594
CONTACT: **CELSA CASTRO**
PHONE: **(813)689-7549**

CONTAMINATED MEDIA INFORMATION

DISCHARGE DATE: **10/18/1994**
CLEANUP STATUS: **NFA - NFA COMPLETE**
CLEANUP REQUIRED: **R - CLEANUP REQUIRED**
CLEANUP STATUS DATE: **08/21/2013**
CLEANUP WORK STATUS: **COMPLETED**
OTHER SOURCE: **NOT REPORTED**
INFORMATION SOURCE: **C - CLOSURE REPORT**
SITE MANAGER: **KILGA_K**
SITE MANAGER END DATE: **08/21/2013**
CONTAMINATED DRINKING WELLS: **0**
CONTAMINATED MONITORING WELLS: **NO**
CONTAMINATED SOIL: **YES** CONTAMINATED SURFACE WATER: **YES** CONTAMINATED GROUND WATER: **NO**
POLLUTANT: **B - UNLEADED GAS** GALLONS DISCHARGED: **NOT REPORTED**
OTHER DESCRIPTION: **B - UNLEADED GAS**
SCORE: **35** SCORE EFFECTIVE DATE: **04/17/2009** RANK: **4637**
TANK OFFICE: **PCTM4 - PETROLEUM CLEANUP TEAM 4-LP MGMT**

TASK INFORMATION

SOURCE REMOVAL (SR) TASK ID: **NOT REPORTED** SR COMPLETION DATE: **NOT REPORTED**
PSR CLEANUP RESPONSIBLE: **NOT REPORTED**
SR SOIL REMOVAL: **NR** SR FREE PRODUCT REMOVAL: **NR** SR SOIL TREATMENT: **NR**
SR SOIL TONNAGE REMOVED: **NR** SR OTHER TREATMENT: **NOT REPORTED**
SITE ASSESSMENT (SA) TASK ID: **89884** SA COMPLETION DATE: **NOT REPORTED**
SA CLEANUP RESPONSIBLE: **NOT REPORTED**
REMEDIATION ACTION PLAN (RAP) TASK ID: **NOT REPORTED** RAP COMPLETION DATE: **NOT REPORTED**
RAP CLEANUP RESPONSIBLE: **NOT REPORTED**
REMEDIATION ACTION (RA) TASK ID: **90219**
RA CLEANUP RESPONSIBLE: **NOT REPORTED**
SITE REHABILITATION COMPLETION (SRC) ACTION TYPE: **NFA - NO FURTHER ACTION**
SRC SUBMIT DATE: **05-17-2013** SRC REVIEW DATE: **05-23-2013**
SRC ISSUE DATE: **08-21-2013**
SRC COMPLETION STATUS: **A - APPROVED** SRC COMPLETION STATUS DATE: **05-23-2013**
SRC COMMENTS: **NOT REPORTED**

DISCHARGE CLEANUP SUMMARY

DISCHARGE DATE: **10/18/1994**
CLEANUP REQUIRED: **R - CLEANUP REQUIRED**
DISCHARGE CLEANUP STATUS: **NFA - NFA COMPLETE**
DISCHARGE CLEANUP DATE: **08/21/2013**
CLEANUP WORK STATUS: **COMPLETED**
INFORMATION SOURCE: **C - CLOSURE REPORT**
OTHER SOURCE: **NOT REPORTED**
SCORE: **35** SCORE EFFECTIVE DATE: **04/17/2009** RANK: **4637**
TANK OFFICE: **PCTM4 - PETROLEUM CLEANUP TEAM 4-LP MGMT**

Back to Report Summary

MAP ID# 60 **Distance from Property: 0.03 mi. SW**

FACILITY INFORMATION

FACILITY ID: **8624968**

FACILITY NAME: **N & R EXPRESS**

ADDRESS: **5320 N FALKENBURG RD**
TAMPA , FL 33610

COUNTY: **HILLSBOROUGH**

TYPE: **A-RETAIL STATION**

STATUS: **OPEN**

CONTACT: **MAURY RAZAVI**

PHONE: **(813) 622-7610**

TANK INFORMATION

(NOTE: CONSTRUCTION. PIPING, AND MONITORING INFO NOT SHOWN FOR CLOSED TANKS)

TANK #:	SIZE:	CONTENT:	INSTALLED:	PLACEMENT:	STATUS/DATE:
1	8000	UNLEADED GAS	01-JUL-1982	UNDERGROUND	REMOVED FROM SITE/01-SEP-1998
2	8000	UNLEADED GAS	01-JUL-1982	UNDERGROUND	REMOVED FROM SITE/01-SEP-1998
3	8000	UNLEADED GAS	01-JUL-1982	UNDERGROUND	REMOVED FROM SITE/01-SEP-1998
4	10000	UNLEADED GAS	01-SEP-1998	UNDERGROUND	IN SERVICE/01-SEP-1998
5	10000	UNLEADED GAS	01-SEP-1998	UNDERGROUND	IN SERVICE/01-SEP-1998
6	10000	UNLEADED GAS	01-SEP-1998	UNDERGROUND	IN SERVICE/01-SEP-1998

TANK CONSTRUCTION INFORMATION

TANK #:	CONSTRUCTION:
4	A - BALL CHECK VALVE
4	C - STEEL
4	R - DOUBLE WALL - TANK JACKET
4	O - TIGHT FILL
4	M - SPILL CONTAINMENT BUCKET
5	A - BALL CHECK VALVE
5	C - STEEL
5	R - DOUBLE WALL - TANK JACKET
5	O - TIGHT FILL
5	M - SPILL CONTAINMENT BUCKET
6	A - BALL CHECK VALVE
6	C - STEEL
6	R - DOUBLE WALL - TANK JACKET
6	O - TIGHT FILL
6	M - SPILL CONTAINMENT BUCKET

TANK PIPING INFORMATION

TANK #:	PIPING:
4	N - APPROVED SYNTHETIC MATERIAL
4	M - DOUBLE WALL - PIPE JACKET
4	J - PRESSURIZED PIPING SYSTEM
4	K - DISPENSER LINERS
5	N - APPROVED SYNTHETIC MATERIAL
5	M - DOUBLE WALL - PIPE JACKET

5	J - PRESSURIZED PIPING SYSTEM
5	K - DISPENSER LINERS
6	N - APPROVED SYNTHETIC MATERIAL
6	M - DOUBLE WALL - PIPE JACKET
6	J - PRESSURIZED PIPING SYSTEM
6	K - DISPENSER LINERS

TANK MONITORING INFORMATION

TANK #:	MONITORING:
4	F - MONITOR DBL WALL TANK SPACE
4	H - MECHANICAL LINE LEAK DETECTOR
5	F - MONITOR DBL WALL TANK SPACE
5	H - MECHANICAL LINE LEAK DETECTOR
6	F - MONITOR DBL WALL TANK SPACE
6	H - MECHANICAL LINE LEAK DETECTOR
4	2 - VISUAL INSPECT PIPE SUMPS
4	4 - VISUAL INSPECT DISPENSER LINERS
5	2 - VISUAL INSPECT PIPE SUMPS
5	4 - VISUAL INSPECT DISPENSER LINERS
6	2 - VISUAL INSPECT PIPE SUMPS
6	4 - VISUAL INSPECT DISPENSER LINERS
4	K - MONITOR DBL WALL PIPE SPACE
5	K - MONITOR DBL WALL PIPE SPACE
6	K - MONITOR DBL WALL PIPE SPACE

OWNER INFORMATION

OWNER NAME: **N & R EXPRESS**

OWNER ADDRESS: **5320 N FALKENBURG RD**

TAMPA FL 33610

REGULATED MINERAL ACID TANKS INFORMATION

- NO MINERAL ACID TANKS INFORMATION REPORTED

DISCHARGE INFORMATION

DATE:	DESCRIPTION:	SCORE:	SCORE DATE:	STATUS DESCRIPTION:	STATUS DATE:
2/4/1987	**CLEANUP REQUIRED**	**00075**	**03-APR-1998**	**NFA COMPLETE**	**4/27/1999**

Back to Report Summary

Registered Leaking Storage Tanks (LUAST)

MAP ID# 60 **Distance from Property: 0.03 mi. SW**

FACILITY INFORMATION

FACILITY ID: **8624968**
FACILITY NAME: **N & R EXPRESS**
ADDRESS: **5320 N FALKENBURG RD**
TAMPA , FL 33610-5924 HILLSBOROUGH COUNTY
STATUS: **OPEN**
OPERATOR: **MAURY RAZAVI**
PHONE: **(813)622-7610**

RESPONSIBLE PARTY

NAME: **N & R EXPRESS**
ADDRESS: **5320 N FALKENBURG RD**
TAMPA , FL 33610
CONTACT: **MAURY RAZAVI**
PHONE: **(813)662-7610**

CONTAMINATED MEDIA INFORMATION

DISCHARGE DATE: **02/04/1987**
CLEANUP STATUS: **NFA - NFA COMPLETE**
CLEANUP REQUIRED: **R - CLEANUP REQUIRED**
CLEANUP STATUS DATE: **04/27/1999**
CLEANUP WORK STATUS: **COMPLETED**
OTHER SOURCE: **NOT REPORTED**
INFORMATION SOURCE: **E - EDI**
SITE MANAGER: **HOLTON_J**
SITE MANAGER END DATE: **11/03/2000**
CONTAMINATED DRINKING WELLS: **0**
CONTAMINATED MONITORING WELLS: **YES**
CONTAMINATED SOIL: **YES** CONTAMINATED SURFACE WATER: **YES** CONTAMINATED GROUND WATER: **YES**
POLLUTANT: **Y - UNKNOWN/NOT REPORTED** GALLONS DISCHARGED: **NOT REPORTED**
OTHER DESCRIPTION: **Y - UNKNOWN/NOT REPORTED**
SCORE: **75** SCORE EFFECTIVE DATE: **04/03/1998** RANK: **NOT REPORTED**
TANK OFFICE: **PCLP - PETROLEUM CLEANUP LOCAL PROGRAM**

TASK INFORMATION

SOURCE REMOVAL (SR) TASK ID: **49592** SR COMPLETION DATE: **NOT REPORTED**
PSR CLEANUP RESPONSIBLE: **ST - STATE**
SR SOIL REMOVAL: **NR** SR FREE PRODUCT REMOVAL: **NR** SR SOIL TREATMENT: **NR**
SR SOIL TONNAGE REMOVED: **NR** SR OTHER TREATMENT: **NOT REPORTED**
SITE ASSESSMENT (SA) TASK ID: **49593** SA COMPLETION DATE: **04-23-1990**
SA CLEANUP RESPONSIBLE: **ST - STATE**
REMEDIATION ACTION PLAN (RAP) TASK ID: **49594** RAP COMPLETION DATE: **NOT REPORTED**
RAP CLEANUP RESPONSIBLE: **ST - STATE**
REMEDIATION ACTION (RA) TASK ID: **49595**
RA CLEANUP RESPONSIBLE: **ST - STATE**
SITE REHABILITATION COMPLETION (SRC) ACTION TYPE: **NFA - NO FURTHER ACTION**
SRC SUBMIT DATE: **03-26-1999** SRC REVIEW DATE: **03-29-1999**
SRC ISSUE DATE: **04-27-1999**
SRC COMPLETION STATUS: **A - APPROVED** SRC COMPLETION STATUS DATE: **04-27-1999**
SRC COMMENTS: **NOT REPORTED**

DISCHARGE CLEANUP SUMMARY

DISCHARGE DATE: **02/04/1987**
CLEANUP REQUIRED: **R - CLEANUP REQUIRED**
DISCHARGE CLEANUP STATUS: **NFA - NFA COMPLETE**
DISCHARGE CLEANUP DATE: **04/27/1999**
CLEANUP WORK STATUS: **COMPLETED**
INFORMATION SOURCE: **E - EDI**
OTHER SOURCE: **NOT REPORTED**
SCORE: **75** SCORE EFFECTIVE DATE: **04/03/1998** RANK: **NOT REPORTED**
TANK OFFICE: **PCLP - PETROLEUM CLEANUP LOCAL PROGRAM**

Back to Report Summary

MAP ID# 61 **Distance from Property: 0.03 mi. SW**

FACILITY INFORMATION

FACILITY ID: **8736874**

FACILITY NAME: **BP-WILLIAMS #141**

ADDRESS: **10907-A US HWY 92 E**
SEFFNER , FL 33584

COUNTY: **HILLSBOROUGH**

TYPE: **A-RETAIL STATION**

STATUS: **OPEN**

CONTACT: **SAM CHAPALA**

PHONE: **(813) 299-4247**

TANK INFORMATION

(NOTE: CONSTRUCTION. PIPING, AND MONITORING INFO NOT SHOWN FOR CLOSED TANKS)

TANK #:	SIZE:	CONTENT:	INSTALLED:	PLACEMENT:	STATUS/DATE:
1	10000	UNLEADED GAS	01-SEP-1986	UNDERGROUND	REMOVED FROM SITE/01-SEP-2009
2	10000	UNLEADED GAS	01-SEP-1986	UNDERGROUND	REMOVED FROM SITE/01-SEP-2009
3	10000	UNLEADED GAS	01-SEP-1986	UNDERGROUND	REMOVED FROM SITE/01-SEP-2009
4	20000	UNLEADED GAS	01-MAY-2010	UNDERGROUND	IN SERVICE/01-MAY-2010

TANK CONSTRUCTION INFORMATION

TANK #:	CONSTRUCTION:
4	C - STEEL
4	A - BALL CHECK VALVE
4	M - SPILL CONTAINMENT BUCKET
4	N - FLOW SHUT-OFF
4	O - TIGHT FILL
4	P - LEVEL GAUGES/ALARMS
4	I - DOUBLE WALL
4	L - COMPARTMENTED

TANK PIPING INFORMATION

TANK #:	PIPING:
4	C - FIBERGLASS
4	F - DOUBLE WALL
4	J - PRESSURIZED PIPING SYSTEM
4	K - DISPENSER LINERS

TANK MONITORING INFORMATION

TANK #:	MONITORING:
4	L - AUTOMATIC TANK GAUGING - USTS
4	K - MONITOR DBL WALL PIPE SPACE
4	H - MECHANICAL LINE LEAK DETECTOR
4	3 - ELECTRONIC MONITOR PIPE SUMPS
4	4 - VISUAL INSPECT DISPENSER LINERS

OWNER INFORMATION

OWNER NAME: **WILLIAMS BP #141**

OWNER ADDRESS: **10907-A US HWY 92 E**
SEFFNER FL 33584

REGULATED MINERAL ACID TANKS INFORMATION

- NO MINERAL ACID TANKS INFORMATION REPORTED

DISCHARGE INFORMATION

DATE:	DESCRIPTION:	SCORE:	SCORE DATE:	STATUS DESCRIPTION:	STATUS DATE:
11/30/1988	**CLEANUP REQUIRED**	**00065**	**27-AUG-2010**	**SRCR COMPLETE**	**5/13/2011**

Back to Report Summary

Facility Registry System (FRSFL)

MAP ID# 61 **Distance from Property: 0.03 mi. SW**

FACILITY INFORMATION

REGISTRY ID: **110040608492**

NAME: **BP-WILLIAMS #141**

LOCATION ADDRESS: **10907 E US HIGHWAY 92**
SEFFNER, FL 33584

COUNTY: **HILLSBOROUGH**

EPA REGION: **04**

FEDERAL FACILITY: **NOT REPORTED**

TRIBAL LAND: **NOT REPORTED**

ALTERNATIVE NAME/S:

BP-WILLIAMS #141

PROGRAM/S LISTED FOR THIS FACILITY

NPDES - NATIONAL POLLUTANT DISCHARGE ELIMINATION SYSTEM

STANDARD INDUSTRIAL CLASSIFICATION/S (SIC)

NO SIC DATA REPORTED

NORTH AMERICAN INDUSTRY CLASSIFICATION/S (NAICS)

NO NAICS DATA REPORTED

Back to Report Summary

Integrated Compliance Information System National Pollutant Discharge Elimination System (ICISNPDES)

MAP ID# 61 **Distance from Property: 0.03 mi. SW**

FACILITY INFORMATION

NPDES ID: **FLG913930INPDES** FACILITY #: **110040608492**
NAME: **BP-WILLIAMS #141**
PHYSICAL ADDRESS: **10907 E US HIGHWAY 92**
SEFFNER FL 33584
COUNTY: **HILLSBOROUGH**
FACILITY TYPE: **PRIVATELY OWNED FACILITY**
IMPAIRED WATERS: **NOT REPORTED**

STANDARD INDUSTRIAL CLASSIFICATION

- NOT REPORTED -

PERMITS

FACILITY TYPE INDICATOR: **NON-POTABLE WATER**
PERMIT TYPE: **GENERAL PERMIT COVERED FACILITY**
MAJOR MINOR FACILITY: **MINOR**
PERMIT STATUS: **EFFECTIVE**
WATER BODY: **NOT REPORTED**
PERMIT NAME: **BP-WILLIAMS #141**
AGENCY TYPE: **STATE**
ORIGINAL ISSUE DATE: **02/16/2010**
ISSUE DATE: **02/16/2010**
ISSUING AGENCY: **NOT REPORTED**
EFFECTIVE DATE: **02/16/2010**
EXPIRATION DATE: **02/15/2015**
RETIREMENT DATE: **NOT REPORTED**
TERMINATION DATE: **NOT REPORTED**
PERMIT COMPLIANCE STATUS: **YES**
PERMIT SUBJECT TO DMR RUN: **YES**
REPORTABLE NONCOMPLIANCE TRACKING IS ON: **YES**

INSPECTIONS

- NO INSPECTIONS REPORTED -

HISTORIC COMPLIANCE

- NO HISTORIC COMPLIANCE REPORTED -

SINGLE EVENT VIOLATIONS

- NO SINGLE EVENT VIOLATIONS REPORTED -

FORMAL ENFORCEMENT ACTIONS

- NO FORMAL ENFORCEMENT ACTIONS REPORTED -

EFFLUENT VIOLATIONS

- NOT REPORTED -

EFFLUENT VIOLATIONS contd..

- NOT REPORTED -

EFFLUENT VIOLATIONS contd..

- NOT REPORTED -

Back to Report Summary

Permit Compliance System (PCSR04)

MAP ID# 61 **Distance from Property: 0.03 mi. SW**

FACILITY INFORMATION

PERMIT #: **FLG913930**
NAME: **BP-WILLIAMS #141**
PHYSICAL ADDRESS: **10907 E US HIGHWAY 92**
NOT REPORTED, FL NOT REPORT
FACILITY TYPE: **OTHER**
PERMIT TYPE: **GENERAL**
PERMIT EXPIRED: **02/15/2015**
RECEIVING WATERS: **NOT REPORTED**
STANDARD INDUSTRIAL CODE: **NOT REPORTED**

INSPECTIONS

INSPECTION DATE:	INSPECTION CODE:	INSPECTION TYPE:
NOT REPORT	**NOT REPORTED**	**NOT REPORTED**

HISTORIC COMPLIANCE

HISTORIC LAST REPORTED NON-COMPLIANCE:	HISTORIC NON-COMPLIANCE QUARTER (YYYYQ):
NOT REPORTED	**20101**

EFFLUENT VIOLATIONS

MONITORING DATE: **NOT REPORTED**
EFFLUENT VIOLATION: **NOT REPORTED**
QNCR MEASUREMENT/VIOLATION DETECTION: **NOT REPORTED**
QNCR MEASUREMENT/VIOLATION DATE: **NOT REPORTED**
QNCR RESOLUTION DATE: **NOT REPORTED**
PARAMETER DESCRIPTION: **NOT REPORTED**

SINGLE EVENT VIOLATIONS

SINGLE EVENT VIOLATION: **NOT REPORTED**
SINGLE EVENT DATE: **NOT REPORTED**
RNC DETECTION CODE: **NOT REPORTED**
RNC DETECTION DATE: **NOT REPORTED**
RNC RESOLUTION CODE: **NOT REPORTED**
RNC RESOLUTION DATE: **NOT REPORTED**

COMPLIANCE SCHEDULE VIOLATIONS

VIOLATION CODE: **NOT REPORTED**
VIOLATION DATE (YEAR/MONTH): **NOT REPORTED**
DATE OF RNC (YEAR/MONTH): **NOT REPORTED**
RESOLUTION OF RNC: **NOT REPORTED**
RESOLUTION DATE (YEAR/MONTH): **NOT REPORTED**
QNCR COMPLIANCE SCHEDULE VIOLATION: **NOT REPORTED**

ENFORCEMENT ACTIONS AND PENALTIES

ENFORCEMENT ACTION FILE NUMBER: **NOT REPORTED**
ENFORCEMENT ACTION: **NOT REPORTED**
ENFORCEMENT ACTION TYPE ORDER ISSUED: **NOT REPORTED**
ENFORCEMENT ACTION DATE: **NOT REPORTED**
ENFORCEMENT ACTION STATUS: **NOT REPORTED**

PENALTY AMOUNT ASSESSED: **NOT REPORTED**

PENALTY ASSESSED BY JUDICIAL DECREE: **NOT REPORTED**

Back to Report Summary

Registered Leaking Storage Tanks (LUAST)

MAP ID# 61 **Distance from Property: 0.03 mi. SW**

FACILITY INFORMATION

FACILITY ID: **8736874**
FACILITY NAME: **BP-WILLIAMS #141**
ADDRESS: **10907-A US HWY 92 E**
SEFFNER , FL 33584-3231 HILLSBOROUGH COUNTY
STATUS: **OPEN**
OPERATOR: **SAM CHAPALA**
PHONE: **(813)299-4247**

RESPONSIBLE PARTY

NAME: **WILLIAMS BP #141**
ADDRESS: **10907-A US HWY 92 E**
SEFFNER , FL 33584
CONTACT: **SAM CHAPALA**
PHONE: **(813)299-4247**

CONTAMINATED MEDIA INFORMATION

DISCHARGE DATE: **11/30/1988**
CLEANUP STATUS: **SRCR - SRCR COMPLETE**
CLEANUP REQUIRED: **R - CLEANUP REQUIRED**
CLEANUP STATUS DATE: **05/13/2011**
CLEANUP WORK STATUS: **COMPLETED**
OTHER SOURCE: **NOT REPORTED**
INFORMATION SOURCE: **E - EDI**
SITE MANAGER: **KOECHLEIN_H**
SITE MANAGER END DATE: **03/29/2011**
CONTAMINATED DRINKING WELLS: **0**
CONTAMINATED MONITORING WELLS: **YES**
CONTAMINATED SOIL: **NO** CONTAMINATED SURFACE WATER: **NO** CONTAMINATED GROUND WATER: **YES**
POLLUTANT: **B - UNLEADED GAS** GALLONS DISCHARGED: **NOT REPORTED**
OTHER DESCRIPTION: **B - UNLEADED GAS**
SCORE: **65** SCORE EFFECTIVE DATE: **12/20/2000** RANK: **1410**
TANK OFFICE: **PCLP29 - HILLSBOROUGH ENVIRONMENTAL PROTECTION COMMISSION**

TASK INFORMATION

SOURCE REMOVAL (SR) TASK ID: **47692** SR COMPLETION DATE: **NOT REPORTED**
PSR CLEANUP RESPONSIBLE: **ST - STATE**
SR SOIL REMOVAL: **NR** SR FREE PRODUCT REMOVAL: **NR** SR SOIL TREATMENT: **NR**
SR SOIL TONNAGE REMOVED: **NR** SR OTHER TREATMENT: **NOT REPORTED**
SITE ASSESSMENT (SA) TASK ID: **47693** SA COMPLETION DATE: **NOT REPORTED**
SA CLEANUP RESPONSIBLE: **ST - STATE**
REMEDIATION ACTION PLAN (RAP) TASK ID: **47694** RAP COMPLETION DATE: **11-30-2004**
RAP CLEANUP RESPONSIBLE: **ST - STATE**
REMEDIATION ACTION (RA) TASK ID: **47695**
RA CLEANUP RESPONSIBLE: **ST - STATE**
SITE REHABILITATION COMPLETION (SRC) ACTION TYPE: **SRCR - SITE REHABILITATION COMPLETION REPORT**
SRC SUBMIT DATE: **08-04-2010** SRC REVIEW DATE: **03-28-2011**
SRC ISSUE DATE: **05-13-2011**
SRC COMPLETION STATUS: **A - APPROVED** SRC COMPLETION STATUS DATE: **03-29-2011**
SRC COMMENTS: **NOT REPORTED**

DISCHARGE CLEANUP SUMMARY

DISCHARGE DATE: **11/30/1988**
CLEANUP REQUIRED: **R - CLEANUP REQUIRED**
DISCHARGE CLEANUP STATUS: **SRCR - SRCR COMPLETE**
DISCHARGE CLEANUP DATE: **05/13/2011**
CLEANUP WORK STATUS: **COMPLETED**
INFORMATION SOURCE: **E - EDI**
OTHER SOURCE: **NOT REPORTED**
SCORE: **65** SCORE EFFECTIVE DATE: **12/20/2000** RANK: **1410**
TANK OFFICE: **PCLP29 - HILLSBOROUGH ENVIRONMENTAL PROTECTION COMMISSION**

Back to Report Summary

MAP ID# 62 **Distance from Property: 0.03 mi. S**

FACILITY INFORMATION

FACILITY ID: **9046595**

FACILITY NAME: **CITGO FOOD**

ADDRESS: **11305 E US HWY 92**
SEFFNER , FL 33584

COUNTY: **HILLSBOROUGH**

TYPE: **A-RETAIL STATION**

STATUS: **OPEN**

CONTACT: **SAM PATEL**

PHONE: **(813) 622-6648**

TANK INFORMATION

(NOTE: CONSTRUCTION. PIPING, AND MONITORING INFO NOT SHOWN FOR CLOSED TANKS)

TANK #:	SIZE:	CONTENT:	INSTALLED:	PLACEMENT:	STATUS/DATE:
1	8000	UNLEADED GAS	01-JAN-1989	UNDERGROUND	REMOVED FROM SITE/01-FEB-2007
2	8000	UNLEADED GAS	01-JAN-1989	UNDERGROUND	REMOVED FROM SITE/01-FEB-2007
3	8000	UNLEADED GAS	01-JAN-1989	UNDERGROUND	REMOVED FROM SITE/01-FEB-2007
4	20000	UNLEADED GAS	01-FEB-2007	UNDERGROUND	IN SERVICE/01-FEB-2007

TANK CONSTRUCTION INFORMATION

TANK #:	CONSTRUCTION:
4	C - STEEL
4	N - FLOW SHUT-OFF
4	R - DOUBLE WALL - TANK JACKET
4	L - COMPARTMENTED
4	M - SPILL CONTAINMENT BUCKET
4	O - TIGHT FILL

TANK PIPING INFORMATION

TANK #:	PIPING:
4	C - FIBERGLASS
4	F - DOUBLE WALL
4	J - PRESSURIZED PIPING SYSTEM
4	K - DISPENSER LINERS

TANK MONITORING INFORMATION

TANK #:	MONITORING:
4	F - MONITOR DBL WALL TANK SPACE
4	K - MONITOR DBL WALL PIPE SPACE
4	H - MECHANICAL LINE LEAK DETECTOR
4	3 - ELECTRONIC MONITOR PIPE SUMPS
4	4 - VISUAL INSPECT DISPENSER LINERS
4	1 - CONTINUOUS ELECTRONIC SENSING

OWNER INFORMATION

OWNER NAME: **D J P INVESTMENT INC**

OWNER ADDRESS: **11305 US 92E**
SEFFNER FL 33584

REGULATED MINERAL ACID TANKS INFORMATION

Registered Storage Tanks (UAST)

- NO MINERAL ACID TANKS INFORMATION REPORTED

DISCHARGE INFORMATION

DATE:	DESCRIPTION:	SCORE:	SCORE DATE:	STATUS DESCRIPTION:	STATUS DATE:
4/28/2005	**CLEANUP REQUIRED**	**00055**	**11-FEB-2011**	**RAP ONGOING**	**12/9/2014**
3/2/2007	**CLEANUP REQUIRED**	**00055**	**11-FEB-2011**	**VERIFIED CONTAMINATION, CLEANUP REQUIRED**	**6/25/2007**
4/24/1992	**CLEANUP REQUIRED**	**00041**	**02-DEC-2002**	**NFA COMPLETE**	**7/9/1997**
4/28/2005	**CLEANUP REQUIRED**	**00055**	**11-FEB-2011**	**SA ONGOING**	**9/9/2008**

Back to Report Summary

Registered Leaking Storage Tanks (LUAST)

MAP ID# 62 **Distance from Property: 0.03 mi. S**

FACILITY INFORMATION

FACILITY ID: **9046595**
FACILITY NAME: **CITGO FOOD**
ADDRESS: **11305 E US HWY 92**
SEFFNER , FL 33584-3350 HILLSBOROUGH COUNTY
STATUS: **OPEN**
OPERATOR: **SAM PATEL**
PHONE: **(813)622-6648**

RESPONSIBLE PARTY

NAME: **D J P INVESTMENT INC**
ADDRESS: **11305 US 92E**
SEFFNER , FL 33584
CONTACT: **SAM PATEL**
PHONE: **(813)622-6648**

CONTAMINATED MEDIA INFORMATION

DISCHARGE DATE: **03/02/2007**
CLEANUP STATUS: **VCCR - VERIFIED CONTAMINATION, CLEANUP REQUIRED**
CLEANUP REQUIRED: **R - CLEANUP REQUIRED**
CLEANUP STATUS DATE: **06/25/2007**
CLEANUP WORK STATUS: **INACTIVE**
OTHER SOURCE: **NOT REPORTED**
INFORMATION SOURCE: **C - CLOSURE REPORT**
SITE MANAGER: **KOECHLEIN_H**
SITE MANAGER END DATE: **NOT REPORTED**
CONTAMINATED DRINKING WELLS: **NOT REPORTED**
CONTAMINATED MONITORING WELLS: **NO**
CONTAMINATED SOIL: **YES**
CONTAMINATED SURFACE WATER: **YES**
CONTAMINATED GROUND WATER: **YES**
POLLUTANT: **B - UNLEADED GAS**
GALLONS DISCHARGED: **NOT REPORTED**
OTHER DESCRIPTION: **B - UNLEADED GAS**
SCORE: **55**
SCORE EFFECTIVE DATE: **02/11/2011**
RANK: **NOT REPORTED**
TANK OFFICE: **PCLP29 - HILLSBOROUGH ENVIRONMENTAL PROTECTION COMMISSION**

DISCHARGE DATE: **04/28/2005**
CLEANUP STATUS: **RAP - RAP ONGOING**
CLEANUP REQUIRED: **R - CLEANUP REQUIRED**
CLEANUP STATUS DATE: **12/09/2014**
CLEANUP WORK STATUS: **ACTIVE**
OTHER SOURCE: **NOT REPORTED**
INFORMATION SOURCE: **C - CLOSURE REPORT**
SITE MANAGER: **KOECHLEIN_H**
SITE MANAGER END DATE: **NOT REPORTED**
CONTAMINATED DRINKING WELLS: **NOT REPORTED**
CONTAMINATED MONITORING WELLS: **NOT REPORTED**
CONTAMINATED SOIL: **YES**
CONTAMINATED SURFACE WATER: **YES**
CONTAMINATED GROUND WATER: **NOT REPORTED**
POLLUTANT: **B - UNLEADED GAS**
GALLONS DISCHARGED: **NOT REPORTED**
OTHER DESCRIPTION: **B - UNLEADED GAS**
SCORE: **55**
SCORE EFFECTIVE DATE: **02/11/2011**
RANK: **NOT REPORTED**
TANK OFFICE: **PCLP29 - HILLSBOROUGH ENVIRONMENTAL PROTECTION COMMISSION**

TASK INFORMATION

SOURCE REMOVAL (SR) TASK ID: **NOT REPORTED**
SR COMPLETION DATE: **NOT REPORTED**

PSR CLEANUP RESPONSIBLE: **NOT REPORTED**
SR SOIL REMOVAL: **NR** SR FREE PRODUCT REMOVAL: **NR** SR SOIL TREATMENT: **NR**
SR SOIL TONNAGE REMOVED: **NR** SR OTHER TREATMENT: **NOT REPORTED**
SITE ASSESSMENT (SA) TASK ID: **NOT REPORTED** SA COMPLETION DATE: **NOT REPORTED**
SA CLEANUP RESPONSIBLE: **NOT REPORTED**
REMEDIATION ACTION PLAN (RAP) TASK ID: **NOT REPORTED** RAP COMPLETION DATE: **NOT REPORTED**
RAP CLEANUP RESPONSIBLE: **NOT REPORTED**
REMEDIATION ACTION (RA) TASK ID: **NOT REPORTED**
RA CLEANUP RESPONSIBLE: **NOT REPORTED**
SITE REHABILITATION COMPLETION (SRC) ACTION TYPE: **NOT REPORTED**
SRC SUBMIT DATE: **NOT REPORTED** SRC REVIEW DATE: **NOT REPORTED**
SRC ISSUE DATE: **NOT REPORTED**
SRC COMPLETION STATUS: **NOT REPORTED** SRC COMPLETION STATUS DATE: **NOT REPORTED**
SRC COMMENTS: **NOT REPORTED**

SOURCE REMOVAL (SR) TASK ID: **NOT REPORTED** SR COMPLETION DATE: **NOT REPORTED**
PSR CLEANUP RESPONSIBLE: **NOT REPORTED**
SR SOIL REMOVAL: **NR** SR FREE PRODUCT REMOVAL: **NR** SR SOIL TREATMENT: **NR**
SR SOIL TONNAGE REMOVED: **NR** SR OTHER TREATMENT: **NOT REPORTED**
SITE ASSESSMENT (SA) TASK ID: **46013** SA COMPLETION DATE: **12-08-1993**
SA CLEANUP RESPONSIBLE: **RP - RESPONSIBLE PARTY**
REMEDIATION ACTION PLAN (RAP) TASK ID: **46014** RAP COMPLETION DATE: **10-18-1995**
RAP CLEANUP RESPONSIBLE: **RP - RESPONSIBLE PARTY**
REMEDIATION ACTION (RA) TASK ID: **46015**
RA CLEANUP RESPONSIBLE: **RP - RESPONSIBLE PARTY**
SITE REHABILITATION COMPLETION (SRC) ACTION TYPE: **NFA - NO FURTHER ACTION**
SRC SUBMIT DATE: **04-28-1997** SRC REVIEW DATE: **06-24-1997**
SRC ISSUE DATE: **07-09-1997**
SRC COMPLETION STATUS: **A - APPROVED** SRC COMPLETION STATUS DATE: **06-24-1997**
SRC COMMENTS: **NOT REPORTED**

SOURCE REMOVAL (SR) TASK ID: **NOT REPORTED** SR COMPLETION DATE: **NOT REPORTED**
PSR CLEANUP RESPONSIBLE: **NOT REPORTED**
SR SOIL REMOVAL: **NR** SR FREE PRODUCT REMOVAL: **NR** SR SOIL TREATMENT: **NR**
SR SOIL TONNAGE REMOVED: **NR** SR OTHER TREATMENT: **NOT REPORTED**
SITE ASSESSMENT (SA) TASK ID: **83412** SA COMPLETION DATE: **NOT REPORTED**
SA CLEANUP RESPONSIBLE: **NOT REPORTED**
REMEDIATION ACTION PLAN (RAP) TASK ID: **91941** RAP COMPLETION DATE: **NOT REPORTED**
RAP CLEANUP RESPONSIBLE: **NOT REPORTED**
REMEDIATION ACTION (RA) TASK ID: **NOT REPORTED**
RA CLEANUP RESPONSIBLE: **NOT REPORTED**
SITE REHABILITATION COMPLETION (SRC) ACTION TYPE: **NOT REPORTED**
SRC SUBMIT DATE: **NOT REPORTED** SRC REVIEW DATE: **NOT REPORTED**
SRC ISSUE DATE: **NOT REPORTED**
SRC COMPLETION STATUS: **NOT REPORTED** SRC COMPLETION STATUS DATE: **NOT REPORTED**

SRC COMMENTS: **NOT REPORTED**

DISCHARGE CLEANUP SUMMARY

DISCHARGE DATE: **03/02/2007**
CLEANUP REQUIRED: **R - CLEANUP REQUIRED**
DISCHARGE CLEANUP STATUS: **VCCR - VERIFIED CONTAMINATION, CLEANUP REQUIRED**
DISCHARGE CLEANUP DATE: **06/25/2007**
CLEANUP WORK STATUS: **INACTIVE**
INFORMATION SOURCE: **C - CLOSURE REPORT**
OTHER SOURCE: **NOT REPORTED**
SCORE: **55** SCORE EFFECTIVE DATE: **02/11/2011** RANK: **NOT REPORTED**
TANK OFFICE: **PCLP29 - HILLSBOROUGH ENVIRONMENTAL PROTECTION COMMISSION**

DISCHARGE DATE: **04/24/1992**
CLEANUP REQUIRED: **R - CLEANUP REQUIRED**
DISCHARGE CLEANUP STATUS: **NFA - NFA COMPLETE**
DISCHARGE CLEANUP DATE: **07/09/1997**
CLEANUP WORK STATUS: **COMPLETED**
INFORMATION SOURCE: **P - 17-770 PETROL/PETROL PROD CONTAMINATION**
OTHER SOURCE: **NOT REPORTED**
SCORE: **55** SCORE EFFECTIVE DATE: **02/11/2011** RANK: **NOT REPORTED**
TANK OFFICE: **-**

DISCHARGE DATE: **04/28/2005**
CLEANUP REQUIRED: **R - CLEANUP REQUIRED**
DISCHARGE CLEANUP STATUS: **RAP - RAP ONGOING**
DISCHARGE CLEANUP DATE: **12/09/2014**
CLEANUP WORK STATUS: **ACTIVE**
INFORMATION SOURCE: **C - CLOSURE REPORT**
OTHER SOURCE: **NOT REPORTED**
SCORE: **55** SCORE EFFECTIVE DATE: **02/11/2011** RANK: **NOT REPORTED**
TANK OFFICE: **PCLP29 - HILLSBOROUGH ENVIRONMENTAL PROTECTION COMMISSION**

Back to Report Summary

Integrated Compliance Information System National Pollutant Discharge Elimination System (ICISNPDES)

MAP ID# 63 **Distance from Property: 0.03 mi. NW**

FACILITY INFORMATION

NPDES ID: **FLR10OO17INPDES** FACILITY #: **NOT REPORTED**
NAME: **FAMILY DOLLAR @ US-92 & PARSONS**
PHYSICAL ADDRESS: **615 W US HWY 92**
SEFFNER FL 33584
COUNTY: **NOT REPORTED**
FACILITY TYPE: **NOT REPORTED**
IMPAIRED WATERS: **NOT REPORTED**

STANDARD INDUSTRIAL CLASSIFICATION

- NOT REPORTED -

PERMITS

FACILITY TYPE INDICATOR: **NON-POTABLE WATER**
PERMIT TYPE: **GENERAL PERMIT COVERED FACILITY**
MAJOR MINOR FACILITY: **MINOR**
PERMIT STATUS: **EFFECTIVE**
WATER BODY: **NOT REPORTED**
PERMIT NAME: **BAY TO BAY PROPERTIES LLC**
AGENCY TYPE: **STATE**
ORIGINAL ISSUE DATE: **09/28/2014**
ISSUE DATE: **09/28/2014**
ISSUING AGENCY: **FLORIDA DEPARTMENT OF ENVIRONMENTAL PROTECTION**
EFFECTIVE DATE: **09/28/2014**
EXPIRATION DATE: **09/27/2019**
RETIREMENT DATE: **NOT REPORTED**
TERMINATION DATE: **NOT REPORTED**
PERMIT COMPLIANCE STATUS: **YES**
PERMIT SUBJECT TO DMR RUN: **YES**
REPORTABLE NONCOMPLIANCE TRACKING IS ON: **YES**

INSPECTIONS

- NO INSPECTIONS REPORTED -

HISTORIC COMPLIANCE

- NO HISTORIC COMPLIANCE REPORTED -

SINGLE EVENT VIOLATIONS

- NO SINGLE EVENT VIOLATIONS REPORTED -

FORMAL ENFORCEMENT ACTIONS

- NO FORMAL ENFORCEMENT ACTIONS REPORTED -

EFFLUENT VIOLATIONS

- NOT REPORTED -

EFFLUENT VIOLATIONS contd..

- NOT REPORTED -

EFFLUENT VIOLATIONS contd..

- NOT REPORTED -

Back to Report Summary

MAP ID# 63 **Distance from Property: 0.03 mi. NW**

FACILITY INFORMATION

FACILITY ID: **FLR10OO17**
FACILITY NAME:
ADDRESS:
,
COUNTY:
FACILITY TYPE:
STATUS:
OWNERSHIP:
COMPANY NAME:
RELATED PARTY NAME:
RELATED PARTY ADDRESS:

RELATED PARTY PHONE:
RELATED PARTY EMAIL:
PERMIT TYPE:
DATE OF ISSUE:
DATE OF EXPIRATION:
NATURE OF BUSINESS:
TREATMENT:
CAPACITY:
DOMESTIC WASTEWATER FACILITY CLASS:
OFFICE:

Back to Report Summary

National Pollutant Discharge Elimination System Facilities (NPDES)

MAP ID# 64 **Distance from Property: 0.03 mi. W**

FACILITY INFORMATION

FACILITY ID: **FLR10JA49**
FACILITY NAME: **TAMPA HILL TOP**
ADDRESS: **714 E US HIGHWAY 92**
SEFFNER , FL 33584
COUNTY: **HILLSBOROUGH**
FACILITY TYPE: **CONSTRUCTION STORMWATER GP**
STATUS: **ACTIVE**
OWNERSHIP: **PRIVATE**
COMPANY NAME: **NOT REPORTED**
RELATED PARTY NAME: **ROHLAND JUNE II, DIRECTOR**
RELATED PARTY ADDRESS: **PO BOX 770609**
WINTER GARDEN FL 34777-0609
RELATED PARTY PHONE: **407-905-8180**
RELATED PARTY EMAIL: **RANDY@JEC3.COM**
PERMIT TYPE: **GENERIC PERMIT**
DATE OF ISSUE: **01/30/10**
DATE OF EXPIRATION: **01/29/15**
NATURE OF BUSINESS: **NOT REPORTED**
TREATMENT: **NOT REPORTED**
CAPACITY: **NOT REPORTED**
DOMESTIC WASTEWATER FACILITY CLASS: **NOT REPORTED**
OFFICE: **TALLAHASSEE NPDES STORMWATER**

Back to Report Summary

Facility Registry System (FRSFL)

MAP ID# 65 **Distance from Property: 0.03 mi. NW**

FACILITY INFORMATION

REGISTRY ID: **110024458264**

NAME: **SANDERS CAR LOT**

LOCATION ADDRESS: **2814 E US HWY 92**
PLANT CITY, FL 33566-7535

COUNTY: **HILLSBOROUGH**

EPA REGION: **04**

FEDERAL FACILITY: **NOT REPORTED**

TRIBAL LAND: **NOT REPORTED**

ALTERNATIVE NAME/S:

SANDERS CAR LOT

SANDERS CAR LOT

PROGRAM/S LISTED FOR THIS FACILITY

NPDES - NATIONAL POLLUTANT DISCHARGE ELIMINATION SYSTEM

FDM - *DEFINITION NOT PROVIDED BY REPORTING AGENCY

STANDARD INDUSTRIAL CLASSIFICATION/S (SIC)

NO SIC DATA REPORTED

NORTH AMERICAN INDUSTRY CLASSIFICATION/S (NAICS)

NO NAICS DATA REPORTED

Back to Report Summary

MAP ID# 65 **Distance from Property: 0.03 mi. NW**

FACILITY INFORMATION

NPDES ID: **FLR10CB79INPDES** FACILITY #: **110024458264**
NAME: **SANDERS CAR LOT**
PHYSICAL ADDRESS: **2814 E US HWY 92**
PLANT CITY FL 33566
COUNTY: **HILLSBOROUGH**
FACILITY TYPE: **NOT REPORTED**
IMPAIRED WATERS: **NOT REPORTED**

STANDARD INDUSTRIAL CLASSIFICATION

- NOT REPORTED -

PERMITS

FACILITY TYPE INDICATOR: **NON-POTABLE WATER**
PERMIT TYPE: **GENERAL PERMIT COVERED FACILITY**
MAJOR MINOR FACILITY: **MINOR**
PERMIT STATUS: **TERMINATED**
WATER BODY: **NOT REPORTED**
PERMIT NAME: **SANDERS CAR LOT**
AGENCY TYPE: **STATE**
ORIGINAL ISSUE DATE: **01/11/2006**
ISSUE DATE: **01/11/2006**
ISSUING AGENCY: **NOT REPORTED**
EFFECTIVE DATE: **01/11/2006**
EXPIRATION DATE: **01/10/2011**
RETIREMENT DATE: **NOT REPORTED**
TERMINATION DATE: **05/14/2012**
PERMIT COMPLIANCE STATUS: **YES**
PERMIT SUBJECT TO DMR RUN: **YES**
REPORTABLE NONCOMPLIANCE TRACKING IS ON: **YES**

INSPECTIONS

- NO INSPECTIONS REPORTED -

HISTORIC COMPLIANCE

HISTORIC NON-COMPLIANCE QUARTER (YYYYQ): **20123**
HISTORIC NON-COMPLIANCE: **UNDETERMINED QNCR STATUS - INSUFFICIENT DATA, OR PERMITEE IS A MINOR DISCHARGER NOT SUBJECT TO MANDATORY REPORTING**
NUMBER OF E90 VIOLATIONS: **0**
NUMBER OF COMPLIANCE SCHEDULE VIOLATIONS: **0**
NUMBER OF SINGLE EVENT VIOLATIONS: **0**
NUMBER OF PERMIT SCHEDULE VIOLATIONS: **0**

HISTORIC NON-COMPLIANCE QUARTER (YYYYQ): **20124**
HISTORIC NON-COMPLIANCE: **UNDETERMINED QNCR STATUS - INSUFFICIENT DATA, OR PERMITEE IS A MINOR DISCHARGER NOT SUBJECT TO MANDATORY REPORTING**
NUMBER OF E90 VIOLATIONS: **0**

NUMBER OF COMPLIANCE SCHEDULE VIOLATIONS: **0**

NUMBER OF SINGLE EVENT VIOLATIONS: **0**

NUMBER OF PERMIT SCHEDULE VIOLATIONS: **0**

SINGLE EVENT VIOLATIONS

- NO SINGLE EVENT VIOLATIONS REPORTED -

FORMAL ENFORCEMENT ACTIONS

- NO FORMAL ENFORCEMENT ACTIONS REPORTED -

EFFLUENT VIOLATIONS

- NOT REPORTED -

EFFLUENT VIOLATIONS contd..

- NOT REPORTED -

EFFLUENT VIOLATIONS contd..

- NOT REPORTED -

Back to Report Summary

National Pollutant Discharge Elimination System (NPDESR04)

MAP ID# 65 **Distance from Property: 0.03 mi. NW**

FACILITY INFORMATION

NPDES ID#: **FLR10CB79**

NAME: **SANDERS CAR LOT**

PHYSICAL ADDRESS: **2814 E US HWY 92**

FL 33566

PERMITTYPE / ISSUE DATE: **STORM WATER GENERAL / NOT REPORTED**

FACILITY TYPE: **OTHER**

STANDARD INDUSTRIAL CLASSIFICATION: **NOT REPORTED**

RECEIVING WATER: **NOT REPORTED**

Back to Report Summary

Permit Compliance System (PCSR04)

MAP ID# 65 **Distance from Property: 0.03 mi. NW**

FACILITY INFORMATION

PERMIT #: **FLR10CB79**
NAME: **SANDERS CAR LOT**
PHYSICAL ADDRESS: **2814 E US HWY 92**
NOT REPORTED, FL NOT REPORT
FACILITY TYPE: **OTHER**
PERMIT TYPE: **STORM WATER GENERAL**
PERMIT EXPIRED: **01/10/2011**
RECEIVING WATERS: **NOT REPORTED**
STANDARD INDUSTRIAL CODE: **NOT REPORTED**

INSPECTIONS

INSPECTION DATE:	INSPECTION CODE:	INSPECTION TYPE:
NOT REPORT	**NOT REPORTED**	**NOT REPORTED**

HISTORIC COMPLIANCE

HISTORIC LAST REPORTED NON-COMPLIANCE:	HISTORIC NON-COMPLIANCE QUARTER (YYYYQ):
NOT REPORTED	**20091**
NOT REPORTED	**20092**
NOT REPORTED	**20093**
NOT REPORTED	**20094**
NOT REPORTED	**20101**

EFFLUENT VIOLATIONS

MONITORING DATE: **NOT REPORTED**
EFFLUENT VIOLATION: **NOT REPORTED**
QNCR MEASUREMENT/VIOLATION DETECTION: **NOT REPORTED**
QNCR MEASUREMENT/VIOLATION DATE: **NOT REPORTED**
QNCR RESOLUTION DATE: **NOT REPORTED**
PARAMETER DESCRIPTION: **NOT REPORTED**

SINGLE EVENT VIOLATIONS

SINGLE EVENT VIOLATION: **NOT REPORTED**
SINGLE EVENT DATE: **NOT REPORTED**
RNC DETECTION CODE: **NOT REPORTED**
RNC DETECTION DATE: **NOT REPORTED**
RNC RESOLUTION CODE: **NOT REPORTED**
RNC RESOLUTION DATE: **NOT REPORTED**

COMPLIANCE SCHEDULE VIOLATIONS

VIOLATION CODE: **NOT REPORTED**
VIOLATION DATE (YEAR/MONTH): **NOT REPORTED**
DATE OF RNC (YEAR/MONTH): **NOT REPORTED**
RESOLUTION OF RNC: **NOT REPORTED**
RESOLUTION DATE (YEAR/MONTH): **NOT REPORTED**
QNCR COMPLIANCE SCHEDULE VIOLATION: **NOT REPORTED**

ENFORCEMENT ACTIONS AND PENALTIES

ENFORCEMENT ACTION FILE NUMBER: **NOT REPORTED**

ENFORCEMENT ACTION: **NOT REPORTED**
ENFORCEMENT ACTION TYPE ORDER ISSUED: **NOT REPORTED**
ENFORCEMENT ACTION DATE: **NOT REPORTED**
ENFORCEMENT ACTION STATUS: **NOT REPORTED**
PENALTY AMOUNT ASSESSED: **NOT REPORTED**
PENALTY ASSESSED BY JUDICIAL DECREE: **NOT REPORTED**

Back to Report Summary

National Pollutant Discharge Elimination System Facilities (NPDES)

MAP ID# 65 **Distance from Property: 0.03 mi. NW**

FACILITY INFORMATION

FACILITY ID: **FLR10CB79**
FACILITY NAME: **SANDERS CAR LOT**
ADDRESS: **2814 E US HWY 92**
PLANT CITY , FL 33566
COUNTY: **HILLSBOROUGH**
FACILITY TYPE: **CONSTRUCTION STORMWATER GP**
STATUS: **ACTIVE**
OWNERSHIP: **PRIVATE**
COMPANY NAME: **NOT REPORTED**
RELATED PARTY NAME: **GREG SANDERS, PMTE**
RELATED PARTY ADDRESS: **1423 WALDEN OAKS PLACE**
PLANT CITY FL 33566
RELATED PARTY PHONE: **813-967-7109**
RELATED PARTY EMAIL: **NOT REPORTED**
PERMIT TYPE: **GENERIC PERMIT**
DATE OF ISSUE: **01/11/06**
DATE OF EXPIRATION: **01/10/11**
NATURE OF BUSINESS: **N/A**
TREATMENT: **N/A**
CAPACITY: **N/A**
DOMESTIC WASTEWATER FACILITY CLASS: **N/A**
OFFICE: **TALLAHASSEE NPDES STORMWATER**

Back to Report Summary

Solid Waste Facilities (SWF)

MAP ID# 66 **Distance from Property: 0.03 mi. S**

INCIDENT INFORMATION

FACILITY ID: **99340**

FACILITY NAME: **JONATHAN HABBEN**

ADDRESS: **11409 EAST US HIGHWAY 92**
SEFFNER , FL 33584

COUNTY: **HILLSBOROUGH**

RESPONSIBLE PARTY

RESPONSIBLE NAME: **NOT REPORTED**

ADDRESS: **STREET NOT REPORTED**

PHONE: **NOT REPORTED**

SUPERVISOR INFORMATION

SUPERVISOR NAME: **NOT REPORTED**

ADDRESS: **STREET NOT REPORTED**

PHONE: **NOT REPORTED**

OWNER INFORMATION

OWNER NAME: **NOT REPORTED**

ADDRESS: **STREET NOT REPORTED**

PHONE: **NOT REPORTED**

FACILITY STATUS:	CLASS:	CLASS STATUS:
NOT REPORTED	**WASTE TIRE COLLECTOR**	**INACTIVE (I)**

Back to Report Summary

Solid Waste Facilities (SWF)

MAP ID# 67 **Distance from Property: 0.03 mi. SW**

INCIDENT INFORMATION

FACILITY ID: **96272**

FACILITY NAME: **ALERT TIRE SERVICE, INC.**

ADDRESS: **1505 E. BAKER STREET**
PLANT CITY , FL 33566

COUNTY: **HILLSBOROUGH**

RESPONSIBLE PARTY

RESPONSIBLE NAME: **NOT REPORTED**

ADDRESS: **STREET NOT REPORTED**

PHONE: **NOT REPORTED**

SUPERVISOR INFORMATION

SUPERVISOR NAME: **NOT REPORTED**

ADDRESS: **STREET NOT REPORTED**

PHONE: **NOT REPORTED**

OWNER INFORMATION

OWNER NAME: **NOT REPORTED**

ADDRESS: **STREET NOT REPORTED**

PHONE: **NOT REPORTED**

FACILITY STATUS:	CLASS:	CLASS STATUS:
NOT REPORTED	**WASTE TIRE COLLECTOR**	**REGISTERED (R)**

Back to Report Summary

Registered Storage Tanks (UAST)

MAP ID# 68 **Distance from Property: 0.03 mi. S**

FACILITY INFORMATION

FACILITY ID: **8625446**

FACILITY NAME: **CHEVRON-S & J**

ADDRESS: **930 W HWY 92**

SEFFNER , FL 33584

COUNTY: **HILLSBOROUGH**

TYPE: **A-RETAIL STATION**

STATUS: **OPEN**

CONTACT: **NADER ASTFANOUS**

PHONE: **(813) 661-4834**

TANK INFORMATION

(NOTE: CONSTRUCTION. PIPING, AND MONITORING INFO NOT SHOWN FOR CLOSED TANKS)

TANK #:	SIZE:	CONTENT:	INSTALLED:	PLACEMENT:	STATUS/DATE:
1	10000	UNLEADED GAS	01-APR-1984	UNDERGROUND	REMOVED FROM SITE/01-AUG-1997
2	10000	UNLEADED GAS	01-APR-1984	UNDERGROUND	REMOVED FROM SITE/01-AUG-1997
3	10000	UNLEADED GAS	01-APR-1984	UNDERGROUND	REMOVED FROM SITE/01-AUG-1997
4	10000	VEHICULAR DIESEL	01-APR-1984	UNDERGROUND	REMOVED FROM SITE/01-AUG-1997
5	12000	UNLEADED GAS	01-AUG-1997	UNDERGROUND	IN SERVICE/01-AUG-1997
6	12000	UNLEADED GAS	01-AUG-1997	UNDERGROUND	IN SERVICE/01-AUG-1997
7	12000	UNLEADED GAS	01-AUG-1997	UNDERGROUND	IN SERVICE/01-AUG-1997
8	12000	VEHICULAR DIESEL	01-AUG-1997	UNDERGROUND	IN SERVICE/01-AUG-1997

TANK CONSTRUCTION INFORMATION

TANK #:	CONSTRUCTION:
5	F - FIBERGLASS CLAD STEEL
5	R - DOUBLE WALL - TANK JACKET
5	O - TIGHT FILL
5	M - SPILL CONTAINMENT BUCKET
6	F - FIBERGLASS CLAD STEEL
6	R - DOUBLE WALL - TANK JACKET
6	O - TIGHT FILL
6	M - SPILL CONTAINMENT BUCKET
7	F - FIBERGLASS CLAD STEEL
7	R - DOUBLE WALL - TANK JACKET
7	O - TIGHT FILL
7	M - SPILL CONTAINMENT BUCKET
8	F - FIBERGLASS CLAD STEEL
8	R - DOUBLE WALL - TANK JACKET
8	O - TIGHT FILL
8	M - SPILL CONTAINMENT BUCKET
5	A - BALL CHECK VALVE
6	A - BALL CHECK VALVE
7	A - BALL CHECK VALVE
8	A - BALL CHECK VALVE
5	N - FLOW SHUT-OFF

6	N - FLOW SHUT-OFF
7	N - FLOW SHUT-OFF
8	N - FLOW SHUT-OFF

TANK PIPING INFORMATION

TANK #:	PIPING:
5	F - DOUBLE WALL
5	J - PRESSURIZED PIPING SYSTEM
5	K - DISPENSER LINERS
6	F - DOUBLE WALL
6	J - PRESSURIZED PIPING SYSTEM
6	K - DISPENSER LINERS
7	F - DOUBLE WALL
7	J - PRESSURIZED PIPING SYSTEM
7	K - DISPENSER LINERS
8	F - DOUBLE WALL
8	J - PRESSURIZED PIPING SYSTEM
8	K - DISPENSER LINERS
5	C - FIBERGLASS
6	C - FIBERGLASS
7	C - FIBERGLASS
8	C - FIBERGLASS

TANK MONITORING INFORMATION

TANK #:	MONITORING:
5	F - MONITOR DBL WALL TANK SPACE
5	H - MECHANICAL LINE LEAK DETECTOR
5	K - MONITOR DBL WALL PIPE SPACE
6	F - MONITOR DBL WALL TANK SPACE
6	H - MECHANICAL LINE LEAK DETECTOR
6	K - MONITOR DBL WALL PIPE SPACE
7	F - MONITOR DBL WALL TANK SPACE
7	H - MECHANICAL LINE LEAK DETECTOR
7	K - MONITOR DBL WALL PIPE SPACE
8	F - MONITOR DBL WALL TANK SPACE
8	H - MECHANICAL LINE LEAK DETECTOR
8	K - MONITOR DBL WALL PIPE SPACE
5	2 - VISUAL INSPECT PIPE SUMPS
5	4 - VISUAL INSPECT DISPENSER LINERS
6	2 - VISUAL INSPECT PIPE SUMPS
6	4 - VISUAL INSPECT DISPENSER LINERS
7	2 - VISUAL INSPECT PIPE SUMPS
7	4 - VISUAL INSPECT DISPENSER LINERS
8	2 - VISUAL INSPECT PIPE SUMPS
8	4 - VISUAL INSPECT DISPENSER LINERS

OWNER INFORMATION

OWNER NAME: **CHEVRON-S & J**

Registered Storage Tanks (UAST)

OWNER ADDRESS: **930 W HWY 92**

SEFFNER FL 33584

REGULATED MINERAL ACID TANKS INFORMATION

- NO MINERAL ACID TANKS INFORMATION REPORTED

DISCHARGE INFORMATION

- NO DISCHARGE INFORMATION REPORTED

Back to Report Summary

Registered Storage Tanks (UAST)

MAP ID# 69 **Distance from Property: 0.04 mi. S**

FACILITY INFORMATION

FACILITY ID: **8838710**

FACILITY NAME: **BREWINGTONS SERVICE**

ADDRESS: **301 N COLLINS ST**

PLANT CITY , FL 33566

COUNTY: **HILLSBOROUGH**

TYPE: **A-RETAIL STATION**

STATUS: **CLOSED**

CONTACT: **DAVID BREWINGTON**

PHONE: **(813) 754-6300**

TANK INFORMATION

(NOTE: CONSTRUCTION. PIPING, AND MONITORING INFO NOT SHOWN FOR CLOSED TANKS)

TANK #:	SIZE:	CONTENT:	INSTALLED:	PLACEMENT:	STATUS/DATE:
1	3000	UNLEADED GAS	01-JUL-1973	UNDERGROUND	REMOVED FROM SITE/01-SEP-2005
2	3000	UNLEADED GAS	01-JUL-1973	UNDERGROUND	REMOVED FROM SITE/01-SEP-2005
3	3000	UNLEADED GAS	01-MAR-1973	UNDERGROUND	REMOVED FROM SITE/01-SEP-2005
4	3000	UNLEADED GAS	01-MAR-1973	UNDERGROUND	REMOVED FROM SITE/01-SEP-2005
5	3000	UNLEADED GAS	01-MAR-1973	UNDERGROUND	REMOVED FROM SITE/01-SEP-2005
6	550	WASTE OIL	NOT REPORTED	UNDERGROUND	REMOVED FROM SITE/31-MAR-1990

TANK CONSTRUCTION INFORMATION

- NO CONSTRUCTION INFORMATION REPORTED

TANK PIPING INFORMATION

- NO PIPING INFORMATION REPORTED

TANK MONITORING INFORMATION

- NO MONITORING INFORMATION REPORTED

OWNER INFORMATION

OWNER NAME: **BREWINGTONS TOWING SERVICE**

OWNER ADDRESS: **310 N COLLINS ST**

PLANT CITY FL 33565

REGULATED MINERAL ACID TANKS INFORMATION

- NO MINERAL ACID TANKS INFORMATION REPORTED

DISCHARGE INFORMATION

DATE:	DESCRIPTION:	SCORE:	SCORE DATE:	STATUS DESCRIPTION:	STATUS DATE:
1/15/1988	CLEANUP REQUIRED	00010	06-JAN-2012	SRCR COMPLETE	2/5/2014

Back to Report Summary

MAP ID# 69 **Distance from Property: 0.03 mi. S**

FACILITY INFORMATION

FACILITY ID: **9301106**

FACILITY NAME: **PLANT CITY TOWERS**

ADDRESS: **103 W MAHONEY ST**
PLANT CITY , FL 33566

COUNTY: **HILLSBOROUGH**

TYPE: **C-FUEL USER/NON-RETAIL**

STATUS: **CLOSED**

CONTACT: **MS PAT SORRELL**

PHONE: **(813) 752-5116**

TANK INFORMATION

(NOTE: CONSTRUCTION. PIPING, AND MONITORING INFO NOT SHOWN FOR CLOSED TANKS)

TANK #:	SIZE:	CONTENT:	INSTALLED:	PLACEMENT:	STATUS/DATE:
1	**971**	**EMERG GENERATOR DIESEL**	**01-JUL-1983**	**UNDERGROUND**	**REMOVED FROM SITE/01-OCT-1998**

TANK CONSTRUCTION INFORMATION

- NO CONSTRUCTION INFORMATION REPORTED

TANK PIPING INFORMATION

- NO PIPING INFORMATION REPORTED

TANK MONITORING INFORMATION

- NO MONITORING INFORMATION REPORTED

OWNER INFORMATION

OWNER NAME: **PLANT CITY TOWERS**

OWNER ADDRESS: **103 W MAHONEY ST**
PLANT CITY FL 33566

REGULATED MINERAL ACID TANKS INFORMATION

- NO MINERAL ACID TANKS INFORMATION REPORTED

DISCHARGE INFORMATION

- NO DISCHARGE INFORMATION REPORTED

Back to Report Summary

MAP ID# 69 **Distance from Property: 0.04 mi. S**

FACILITY INFORMATION

FACILITY ID: **8838710**
FACILITY NAME: **BREWINGTONS SERVICE**
ADDRESS: **301 N COLLINS ST**
PLANT CITY , FL 33566-3316 HILLSBOROUGH COUNTY
STATUS: **CLOSED**
OPERATOR: **DAVID BREWINGTON**
PHONE: **(813)754-6300**

RESPONSIBLE PARTY

NAME: **BREWINGTONS TOWING SERVICE**
ADDRESS: **310 N COLLINS ST**
PLANT CITY , FL 33565
CONTACT: **DAVID BREWINGTON**
PHONE: **(813)754-6300**

CONTAMINATED MEDIA INFORMATION

DISCHARGE DATE: **01/15/1988**
CLEANUP STATUS: **SRCR - SRCR COMPLETE**
CLEANUP REQUIRED: **R - CLEANUP REQUIRED**
CLEANUP STATUS DATE: **02/05/2014**
CLEANUP WORK STATUS: **COMPLETED**
OTHER SOURCE: **NOT REPORTED**
INFORMATION SOURCE: **E - EDI**
SITE MANAGER: **COUNCIL_W**
SITE MANAGER END DATE: **01/14/2014**
CONTAMINATED DRINKING WELLS: **0**
CONTAMINATED MONITORING WELLS: **YES**
CONTAMINATED SOIL: **YES** CONTAMINATED SURFACE WATER: **YES** CONTAMINATED GROUND WATER: **YES**
POLLUTANT: **B - UNLEADED GAS** GALLONS DISCHARGED: **NOT REPORTED**
OTHER DESCRIPTION: **B - UNLEADED GAS**
SCORE: **10** SCORE EFFECTIVE DATE: **01/06/2012** RANK: **192**
TANK OFFICE: **PCLP29 - HILLSBOROUGH ENVIRONMENTAL PROTECTION COMMISSION**

TASK INFORMATION

SOURCE REMOVAL (SR) TASK ID: **47653** SR COMPLETION DATE: **NOT REPORTED**
PSR CLEANUP RESPONSIBLE: **RP - RESPONSIBLE PARTY**
SR SOIL REMOVAL: **YES** SR FREE PRODUCT REMOVAL: **YES** SR SOIL TREATMENT: **YES**
SR SOIL TONNAGE REMOVED: **NR** SR OTHER TREATMENT: **NOT REPORTED**
SITE ASSESSMENT (SA) TASK ID: **47654** SA COMPLETION DATE: **10-03-1990**
SA CLEANUP RESPONSIBLE: **RP - RESPONSIBLE PARTY**
REMEDIATION ACTION PLAN (RAP) TASK ID: **47655** RAP COMPLETION DATE: **02-11-2005**
RAP CLEANUP RESPONSIBLE: **RP - RESPONSIBLE PARTY**
REMEDIATION ACTION (RA) TASK ID: **47656**
RA CLEANUP RESPONSIBLE: **NOT REPORTED**
SITE REHABILITATION COMPLETION (SRC) ACTION TYPE: **SRCR - SITE REHABILITATION COMPLETION REPORT**
SRC SUBMIT DATE: **11-12-2012** SRC REVIEW DATE: **01-21-2014**
SRC ISSUE DATE: **02-05-2014**
SRC COMPLETION STATUS: **A - APPROVED** SRC COMPLETION STATUS DATE: **01-21-2014**
SRC COMMENTS: **NOT REPORTED**

DISCHARGE CLEANUP SUMMARY

DISCHARGE DATE: **01/15/1988**
CLEANUP REQUIRED: **R - CLEANUP REQUIRED**
DISCHARGE CLEANUP STATUS: **SRCR - SRCR COMPLETE**
DISCHARGE CLEANUP DATE: **02/05/2014**
CLEANUP WORK STATUS: **COMPLETED**
INFORMATION SOURCE: **E - EDI**
OTHER SOURCE: **NOT REPORTED**
SCORE: **10** SCORE EFFECTIVE DATE: **01/06/2012** RANK: **192**
TANK OFFICE: **PCLP29 - HILLSBOROUGH ENVIRONMENTAL PROTECTION COMMISSION**

Back to Report Summary

Resource Conservation & Recovery Act - Generator Facilities (RCRAGR04)

MAP ID# 70 **Distance from Property: 0.03 mi. NW**

FACILITY INFORMATION

EPA ID#: **FLD984225649**
NAME: **PLANT CITY STEEL CO**
ADDRESS: **2004 US HIGHWAY 92 E**
PLANT CITY, FL 33563-3974
CONTACT NAME: **PERRY MCELVEEN**
CONTACT ADDRESS: **PO DRAWER A**
PLANT CITY FL 33564
CONTACT PHONE: **8137521133**
NON-NOTIFIER: **NOT A NON-NOTIFIER**
DATE RECEIVED BY AGENCY: **08/09/1996**

OWNER TYPE: **PRIVATE**
OWNER NAME: **PERRY MCELVEEN**
OPERATOR TYPE: **NOT REPORTED**
OPERATOR NAME: **NOT REPORTED**

CERTIFICATION **- NO CERTIFICATION REPORTED -**

INDUSTRY CLASSIFICATION (NAICS)

81232 - DRYCLEANING AND LAUNDRY SERVICES (EXCEPT COIN-OPERATED)

SITE HISTORY (INCLUDES GENERATORS AND NON-GENERATORS)

DATE RECEIVED BY AGENCY: **08/09/1996**
NAME: **PLANT CITY STEEL CO**
GENERATOR CLASSIFICATION: **LARGE QUANTITY GENERATOR**

DATE RECEIVED BY AGENCY: **12/10/1991**
NAME: **PLANT CITY STEEL CO**
GENERATOR CLASSIFICATION: **LARGE QUANTITY GENERATOR**

CURRENT ACTIVITY INFORMATION

GENERATOR STATUS: **CONDITIONALLY EXEMPT SMALL QUANTITY GENERATOR** LAST UPDATED DATE: **06/23/2011**
SUBJECT TO CORRECTIVE ACTION UNIVERSE: **NO**
TDSFs POTENTIALLY SUBJECT TO CORRECTIVE ACTION UNDER 3004 (u)/(v) UNIVERSE: **NO**
TDSFs ONLY SUBJECT TO CORRECTIVE ACTION UNDER DISCRETIONARY AUTHORITIES UNIVERSE: **NO**
NON TSDFs WHERE RCRA CORRECTIVE ACTION HAS BEEN IMPOSED UNIVERSE: **NO**
CORRECTIVE ACTION WORKLOAD UNIVERSE: **NO**

IMPORTER: **NO**
MIXED WASTE GENERATOR: **NO**
RECYCLER: **NO**
TRANSPORTER: **NO**
ONSITE BURNER EXEMPTION: **NO**
FURNACE EXEMPTION: **NO**
USED OIL REFINER: **NO**
USED OIL TRANSFER FACILITY: **NO**
UNDERGROUND INJECTION: **NO**
UNIVERSAL WASTE DESTINATION FACILITY: **NO**
TRANSFER FACILITY: **NO**
USED OIL FUEL BURNER: **NO**
USED OIL PROCESSOR: **NO**
USED OIL FUEL MARKETER TO BURNER: **NO**
SPECIFICATION USED OIL MARKETER: **NO**
USED OIL TRANSPORTER: **NO**

COMPLIANCE, MONITORING AND ENFORCEMENT INFORMATION

EVALUATIONS
08/09/1996 **CEI COMPLIANCE EVALUATION INSPECTION ON-SITE**

VIOLATIONS **- NO VIOLATIONS REPORTED -**

ENFORCEMENTS **- NO ENFORCEMENTS REPORTED -**

HAZARDOUS WASTE

D001 **IGNITABLE WASTE**

F003 **THE FOLLOWING SPENT NON-HALOGENATED SOLVENTS: XYLENE, ACETONE, ETHYL ACETATE, ETHYL BENZENE, ETHYL ETHER, METHYL ISOBUTYL KETONE, N-BUTYL ALCOHOL, CYCLOHEXANONE, AND METHANOL; ALL SPENT SOLVENT MIXTURES/BLENDS CONTAINING, BEFORE USE, ONLY THE ABOVE SPENT NONHALOGENATED SOLVENTS; AND ALL SPENT SOLVENT MIXTURES/BLENDS CONTAINING, BEFORE USE, ONE OR MORE OF THE ABOVE NONHALOGENATED SOLVENTS, AND A TOTAL OF TEN PERCENT OR MORE (BY VOLUME) OF ONE OR MORE OF THOSE SOLVENTS LISTED IN F001, F002, F004, AND F005; AND STILL BOTTOMS FROM THE RECOVERY OF THESE SPENT SOLVENTS AND SPENT SOLVENT MIXTURES.**

UNIVERSAL WASTE **- NO UNIVERSAL WASTE REPORTED -**

CORRECTIVE ACTION AREA **- NO CORECTIVE ACTION AREA INFORMATION REPORTED -**

CORRECTIVE ACTION EVENT **- NO CORECTIVE ACTION EVENT REPORTED -**

Back to Report Summary

Resource Conservation & Recovery Act - Generator Facilities (RCRAGR04)

MAP ID# 70 **Distance from Property: 0.03 mi. NW**

FACILITY INFORMATION

EPA ID#: **FLTMP9103179**
NAME: **PLANT CITY STEEL CO**
ADDRESS: **2004 US HIGHWAY 92 E**
PLANT CITY, FL 33563-3974
CONTACT NAME: **NOT REPORTED**
CONTACT ADDRESS: **NOT REPORTED**

CONTACT PHONE: **NOT REPORTED**
NON-NOTIFIER: **NOT A NON-NOTIFIER**
DATE RECEIVED BY AGENCY: **10/10/1991**
CERTIFICATION **- NO CERTIFICATION REPORTED -**
INDUSTRY CLASSIFICATION (NAICS) **- NO NAICS INFORMATION REPORTED -**
SITE HISTORY (INCLUDES GENERATORS AND NON-GENERATORS)
DATE RECEIVED BY AGENCY: **10/10/1991**
NAME: **PLANT CITY STEEL CO**
GENERATOR CLASSIFICATION: **LARGE QUANTITY GENERATOR**

OWNER TYPE: **NOT REPORTED**
OWNER NAME: **NOT REPORTED**
OPERATOR TYPE: **NOT REPORTED**
OPERATOR NAME: **NOT REPORTED**

CURRENT ACTIVITY INFORMATION

GENERATOR STATUS: **CONDITIONALLY EXEMPT SMALL QUANTITY GENERATOR** LAST UPDATED DATE: **06/23/2011**
SUBJECT TO CORRECTIVE ACTION UNIVERSE: **NO**
TDSFs POTENTIALLY SUBJECT TO CORRECTIVE ACTION UNDER 3004 (u)/(v) UNIVERSE: **NO**
TDSFs ONLY SUBJECT TO CORRECTIVE ACTION UNDER DISCRETIONARY AUTHORITIES UNIVERSE: **NO**
NON TSDFs WHERE RCRA CORRECTIVE ACTION HAS BEEN IMPOSED UNIVERSE: **NO**
CORRECTIVE ACTION WORKLOAD UNIVERSE: **NO**

IMPORTER: **NO**
MIXED WASTE GENERATOR: **NO**
RECYCLER: **NO**
TRANSPORTER: **NO**
ONSITE BURNER EXEMPTION: **NO**
FURNACE EXEMPTION: **NO**
USED OIL REFINER: **NO**
USED OIL TRANSFER FACILITY: **NO**
UNDERGROUND INJECTION: **NO**
UNIVERSAL WASTE DESTINATION FACILITY: **NO**
TRANSFER FACILITY: **NO**
USED OIL FUEL BURNER: **NO**
USED OIL PROCESSOR: **NO**
USED OIL FUEL MARKETER TO BURNER: **NO**
SPECIFICATION USED OIL MARKETER: **NO**
USED OIL TRANSPORTER: **NO**

COMPLIANCE, MONITORING AND ENFORCEMENT INFORMATION

EVALUATIONS **- NO EVALUATIONS REPORTED -**
VIOLATIONS **- NO VIOLATIONS REPORTED -**
ENFORCEMENTS **- NO ENFORCEMENTS REPORTED -**

HAZARDOUS WASTE

- NO HAZARDOUS WASTE INFORMATION REPORTED -
UNIVERSAL WASTE **- NO UNIVERSAL WASTE REPORTED -**
CORRECTIVE ACTION AREA **- NO CORECTIVE ACTION AREA INFORMATION REPORTED -**

CORRECTIVE ACTION EVENT **- NO CORECTIVE ACTION EVENT REPORTED -**

Back to Report Summary

Toxics Release Inventory (TRI)

MAP ID# 70 **Distance from Property: 0.03 mi. NW**

FACILITY INFORMATION

ID #: **33566PLNTC2004H**

OWNER NAME: **HARSCO CORP**

FACILITY NAME: **PLANT CITY STEEL CO.**

ADDRESS: **2004 HWY. 92 E.**
PLANT CITY, FL 33566-3974

COUNTY: **HILLSBOROUGH**

(NAICS) INDUSTRIAL CLASSIFICATION

332313 - THIS INDUSTRY COMPRISES ESTABLISHMENTS PRIMARILY ENGAGED IN MANUFACTURING FABRICATED METAL PLATE WORK BY CUTTING, PUNCHING, BENDING, SHAPING, AND WELDING PURCHASED METAL PLATE.

CHEMICAL/S RELEASED

XYLENE (MIXED ISOMERS)

RELEASE INFORMATION

(Release amounts are reported in pounds)

REPORT YEAR	FUGITIVE AIR	STACK AIR	WATER RELEASE	CLASS I INJECTION WELLS	CLASS II - V INJECTION WELLS	RCRA C / OTHER LANDFILLS	LAND TREATMENT
1991	22570.00	0.00	0.00	0.00	0.00	0.00	0.00

Back to Report Summary

Registered Storage Tanks (UAST)

MAP ID# 70 **Distance from Property: 0.03 mi. NW**

FACILITY INFORMATION

FACILITY ID: **8625271**

FACILITY NAME: **PLANT CITY STEEL CO**

ADDRESS: **2004 US HWY 92 E**

PLANT CITY , FL 33566

COUNTY: **HILLSBOROUGH**

TYPE: **C-FUEL USER/NON-RETAIL**

STATUS: **CLOSED**

CONTACT: **PERRY MCELVEEN**

PHONE: **NOT REPORTED**

TANK INFORMATION

(NOTE: CONSTRUCTION. PIPING, AND MONITORING INFO NOT SHOWN FOR CLOSED TANKS)

TANK #:	SIZE:	CONTENT:	INSTALLED:	PLACEMENT:	STATUS/DATE:
1	6000	VEHICULAR DIESEL	01-JUL-1960	UNDERGROUND	REMOVED FROM SITE/NR
1R1	1000	LEADED GAS	NOT REPORTED	UNDERGROUND	REMOVED FROM SITE/30-JUN-1988
2	2000	VEHICULAR DIESEL	01-JUL-1960	UNDERGROUND	REMOVED FROM SITE/NR
3	4000	VEHICULAR DIESEL	01-JUL-1962	UNDERGROUND	REMOVED FROM SITE/NR
4	4000	VEHICULAR DIESEL	01-JUL-1962	UNDERGROUND	REMOVED FROM SITE/NR
5	2000	LEADED GAS	01-JUL-1960	UNDERGROUND	REMOVED FROM SITE/NR

TANK CONSTRUCTION INFORMATION

- NO CONSTRUCTION INFORMATION REPORTED

TANK PIPING INFORMATION

- NO PIPING INFORMATION REPORTED

TANK MONITORING INFORMATION

- NO MONITORING INFORMATION REPORTED

OWNER INFORMATION

OWNER NAME: **PLANT CITY STEEL CO**

OWNER ADDRESS: **2004 US HWY 92 E**

PLANT CITY FL 33566

REGULATED MINERAL ACID TANKS INFORMATION

- NO MINERAL ACID TANKS INFORMATION REPORTED

DISCHARGE INFORMATION

- NO DISCHARGE INFORMATION REPORTED

Back to Report Summary

No Longer Regulated RCRA Generator Facilities (NLRRCRAG)

MAP ID# 71 **Distance from Property: 0.03 mi. NW**

FACILITY INFORMATION

EPA ID#: **FLD114330525**
NAME: **BOYCE PAINT & BODY SHOP**
ADDRESS: **709 US HWY 92 W**
SEFFNER, FL 33584
CONTACT NAME: **JERRY BOYCE**
CONTACT ADDRESS: **709 E US HIGHWAY 92**
SEFFNER FL 33584-3738
CONTACT PHONE: **813-689-9764**
NON-NOTIFIER: **NOT A NON-NOTIFIER**
DATE RECEIVED BY AGENCY: **06/10/2013**

OWNER TYPE: **PRIVATE**
OWNER NAME: **JERRY BOYCE**
OPERATOR TYPE: **NOT REPORTED**
OPERATOR NAME: **NOT REPORTED**

CERTIFICATION **- NO CERTIFICATION REPORTED -**

INDUSTRY CLASSIFICATION (NAICS) **- NO NAICS INFORMATION REPORTED -**

SITE HISTORY (INCLUDES GENERATORS AND NON-GENERATORS)

DATE RECEIVED BY AGENCY: **06/10/2013**
NAME: **BOYCE PAINT & BODY SHOP**
GENERATOR CLASSIFICATION: **NOT A GENERATOR**

DATE RECEIVED BY AGENCY: **11/28/1989**
NAME: **BOYCE PAINT & BODY SHOP**
GENERATOR CLASSIFICATION: **SMALL QUANTITY GENERATOR**

CURRENT ACTIVITY INFORMATION

GENERATOR STATUS: **NOT A GENERATOR** LAST UPDATED DATE: **12/12/2014**
SUBJECT TO CORRECTIVE ACTION UNIVERSE: **NO**
TDSFs POTENTIALLY SUBJECT TO CORRECTIVE ACTION UNDER 3004 (u)/(v) UNIVERSE: **NO**
TDSFs ONLY SUBJECT TO CORRECTIVE ACTION UNDER DISCRETIONARY AUTHORITIES UNIVERSE: **NO**
NON TSDFs WHERE RCRA CORRECTIVE ACTION HAS BEEN IMPOSED UNIVERSE: **NO**
CORRECTIVE ACTION WORKLOAD UNIVERSE: **NO**

IMPORTER: **NO**
MIXED WASTE GENERATOR: **NO**
RECYCLER: **NO**
TRANSPORTER: **NO**
ONSITE BURNER EXEMPTION: **NO**
FURNACE EXEMPTION: **NO**
USED OIL REFINER: **NO**
USED OIL TRANSFER FACILITY: **NO**

UNDERGROUND INJECTION: **NO**
UNIVERSAL WASTE DESTINATION FACILITY: **NO**
TRANSFER FACILITY: **NO**
USED OIL FUEL BURNER: **NO**
USED OIL PROCESSOR: **NO**
USED OIL FUEL MARKETER TO BURNER: **NO**
SPECIFICATION USED OIL MARKETER: **NO**
USED OIL TRANSPORTER: **NO**

COMPLIANCE, MONITORING AND ENFORCEMENT INFORMATION

EVALUATIONS **- NO EVALUATIONS REPORTED -**

VIOLATIONS **- NO VIOLATIONS REPORTED -**

ENFORCEMENTS **- NO ENFORCEMENTS REPORTED -**

HAZARDOUS WASTE

D001 **IGNITABLE WASTE**

No Longer Regulated RCRA Generator Facilities (NLRRCRAG)

UNIVERSAL WASTE **- NO UNIVERSAL WASTE REPORTED -**

CORRECTIVE ACTION AREA **- NO CORECTIVE ACTION AREA INFORMATION REPORTED -**

CORRECTIVE ACTION EVENT **- NO CORECTIVE ACTION EVENT REPORTED -**

Back to Report Summary

Resource Conservation & Recovery Act - Non-Generator Facilities (RCRANGR04)

MAP ID# 71 **Distance from Property: 0.03 mi. NW**

FACILITY INFORMATION

EPA ID#: **FLD114330525**
NAME: **BOYCE PAINT & BODY SHOP**
ADDRESS: **709 US HWY 92 W**
SEFFNER, FL 33584
CONTACT NAME: **JERRY BOYCE**
CONTACT ADDRESS: **709 E US HIGHWAY 92**
SEFFNER FL 33584-3738
CONTACT PHONE: **8136899764**
NON-NOTIFIER: **NOT A NON-NOTIFIER**
DATE RECEIVED BY AGENCY: **06/10/2013**
OWNER TYPE: **PRIVATE**
OWNER NAME: **JERRY BOYCE**
OPERATOR TYPE: **NOT REPORTED**
OPERATOR NAME: **NOT REPORTED**

CERTIFICATION **- NO CERTIFICATION REPORTED -**

INDUSTRY CLASSIFICATION (NAICS) **- NO NAICS INFORMATION REPORTED -**

SITE HISTORY (INCLUDES GENERATORS AND NON-GENERATORS)

DATE RECEIVED BY AGENCY: **06/10/2013**
NAME: **BOYCE PAINT & BODY SHOP**
GENERATOR CLASSIFICATION: **NOT A GENERATOR**

DATE RECEIVED BY AGENCY: **11/28/1989**
NAME: **BOYCE PAINT & BODY SHOP**
GENERATOR CLASSIFICATION: **SMALL QUANTITY GENERATOR**

CURRENT ACTIVITY INFORMATION

GENERATOR STATUS: **NOT A GENERATOR** LAST UPDATED DATE: **12/12/2014**
SUBJECT TO CORRECTIVE ACTION UNIVERSE: **NO**
TDSFs POTENTIALLY SUBJECT TO CORRECTIVE ACTION UNDER 3004 (u)/(v) UNIVERSE: **NO**
TDSFs ONLY SUBJECT TO CORRECTIVE ACTION UNDER DISCRETIONARY AUTHORITIES UNIVERSE: **NO**
NON TSDFs WHERE RCRA CORRECTIVE ACTION HAS BEEN IMPOSED UNIVERSE: **NO**
CORRECTIVE ACTION WORKLOAD UNIVERSE: **NO**

IMPORTER: **NO**
MIXED WASTE GENERATOR: **NO**
RECYCLER: **NO**
TRANSPORTER: **NO**
ONSITE BURNER EXEMPTION: **NO**
FURNACE EXEMPTION: **NO**
USED OIL REFINER: **NO**
USED OIL TRANSFER FACILITY: **NO**
UNDERGROUND INJECTION: **NO**
UNIVERSAL WASTE DESTINATION FACILITY: **NO**
TRANSFER FACILITY: **NO**
USED OIL FUEL BURNER: **NO**
USED OIL PROCESSOR: **NO**
USED OIL FUEL MARKETER TO BURNER: **NO**
SPECIFICATION USED OIL MARKETER: **NO**
USED OIL TRANSPORTER: **NO**

COMPLIANCE, MONITORING AND ENFORCEMENT INFORMATION

EVALUATIONS **- NO EVALUATIONS REPORTED -**

VIOLATIONS **- NO VIOLATIONS REPORTED -**

ENFORCEMENTS **- NO ENFORCEMENTS REPORTED -**

HAZARDOUS WASTE

D001 **IGNITABLE WASTE**

UNIVERSAL WASTE **- NO UNIVERSAL WASTE REPORTED -**

CORRECTIVE ACTION AREA **- NO CORECTIVE ACTION AREA INFORMATION REPORTED -**

CORRECTIVE ACTION EVENT **- NO CORECTIVE ACTION EVENT REPORTED -**

Back to Report Summary

Facility Registry System (FRSFL)

MAP ID# 71 **Distance from Property: 0.03 mi. NW**

FACILITY INFORMATION

REGISTRY ID: **110005991061**

NAME: **BOYCE PAINT & BODY SHOP**

LOCATION ADDRESS: **709 US HWY 92 W**
SEFFNER, FL 33584-3513

COUNTY: **HILLSBOROUGH**

EPA REGION: **04**

FEDERAL FACILITY: **NOT REPORTED**

TRIBAL LAND: **NOT REPORTED**

ALTERNATIVE NAME/S:

BOYCE PAINT & BODY SHOP

BOYCE PAINT & BODY SHOP

PROGRAM/S LISTED FOR THIS FACILITY

FDM - *DEFINITION NOT PROVIDED BY REPORTING AGENCY

RCRAINFO - RESOURCE CONSERVATION AND RECOVERY ACT INFORMATION SYSTEM

STANDARD INDUSTRIAL CLASSIFICATION/S (SIC)

NO SIC DATA REPORTED

NORTH AMERICAN INDUSTRY CLASSIFICATION/S (NAICS)

NO NAICS DATA REPORTED

Back to Report Summary

Resource Conservation & Recovery Act - Generator Facilities (RCRAGR04)

MAP ID# 72 **Distance from Property: 0.03 mi. S**

FACILITY INFORMATION

EPA ID#: **FLD984185983**
NAME: **KARIM BUSINESS CORP**
ADDRESS: **102 W US HIGHWAY 92**
SEFFNER, FL 33584-3664
CONTACT NAME: **MAILSOD INDAWAEA**
CONTACT ADDRESS: **102 W US HIGHWAY 92**
SEFFNER FL 33584-3664
CONTACT PHONE: **8136844017**
NON-NOTIFIER: **NOT A NON-NOTIFIER**
DATE RECEIVED BY AGENCY: **10/08/2008**

OWNER TYPE: **PRIVATE**
OWNER NAME: **AL ARGENTI**
OPERATOR TYPE: **PRIVATE**
OPERATOR NAME: **MAILSOD INDAWAEA**

CERTIFICATION

CERTIFICATION NAME:	CERTIFICATION TITLE:	CERTIFICATION SIGNED DATE:
MAILSOD INDAWAEA	**PRESIDENT**	**10/08/2008**

INDUSTRY CLASSIFICATION (NAICS)
445299 - ALL OTHER SPECIALTY FOOD STORES

SITE HISTORY (INCLUDES GENERATORS AND NON-GENERATORS)
DATE RECEIVED BY AGENCY: **10/08/2008**
NAME: **KARIM BUSINESS CORP**
GENERATOR CLASSIFICATION: **LARGE QUANTITY GENERATOR**

CURRENT ACTIVITY INFORMATION

GENERATOR STATUS: **CONDITIONALLY EXEMPT SMALL QUANTITY GENERATOR** LAST UPDATED DATE: **06/23/2011**
SUBJECT TO CORRECTIVE ACTION UNIVERSE: **NO**
TDSFs POTENTIALLY SUBJECT TO CORRECTIVE ACTION UNDER 3004 (u)/(v) UNIVERSE: **NO**
TDSFs ONLY SUBJECT TO CORRECTIVE ACTION UNDER DISCRETIONARY AUTHORITIES UNIVERSE: **NO**
NON TSDFs WHERE RCRA CORRECTIVE ACTION HAS BEEN IMPOSED UNIVERSE: **NO**
CORRECTIVE ACTION WORKLOAD UNIVERSE: **NO**

IMPORTER: **NO**
MIXED WASTE GENERATOR: **NO**
RECYCLER: **NO**
TRANSPORTER: **NO**
ONSITE BURNER EXEMPTION: **NO**
FURNACE EXEMPTION: **NO**
USED OIL REFINER: **NO**
USED OIL TRANSFER FACILITY: **NO**

UNDERGROUND INJECTION: **NO**
UNIVERSAL WASTE DESTINATION FACILITY: **NO**
TRANSFER FACILITY: **NO**
USED OIL FUEL BURNER: **NO**
USED OIL PROCESSOR: **NO**
USED OIL FUEL MARKETER TO BURNER: **NO**
SPECIFICATION USED OIL MARKETER: **NO**
USED OIL TRANSPORTER: **NO**

COMPLIANCE, MONITORING AND ENFORCEMENT INFORMATION

EVALUATIONS **- NO EVALUATIONS REPORTED -**
VIOLATIONS **- NO VIOLATIONS REPORTED -**
ENFORCEMENTS **- NO ENFORCEMENTS REPORTED -**

HAZARDOUS WASTE

D018 **BENZENE**

F003 **THE FOLLOWING SPENT NON-HALOGENATED SOLVENTS: XYLENE, ACETONE, ETHYL ACETATE, ETHYL BENZENE, ETHYL ETHER, METHYL ISOBUTYL KETONE, N-BUTYL ALCOHOL, CYCLOHEXANONE, AND METHANOL; ALL SPENT SOLVENT MIXTURES/BLENDS CONTAINING, BEFORE USE, ONLY THE ABOVE SPENT NONHALOGENATED SOLVENTS; AND ALL SPENT SOLVENT MIXTURES/BLENDS CONTAINING, BEFORE USE, ONE OR MORE OF THE ABOVE NONHALOGENATED SOLVENTS, AND A TOTAL OF TEN PERCENT OR MORE (BY VOLUME) OF ONE OR MORE OF THOSE SOLVENTS LISTED IN F001, F002, F004, AND F005; AND STILL BOTTOMS FROM THE RECOVERY OF THESE SPENT SOLVENTS AND SPENT SOLVENT MIXTURES.**

F005 **THE FOLLOWING SPENT NONHALOGENATED SOLVENTS: TOLUENE, METHYL ETHYL KETONE,CARBON DISULFIDE, ISOBUTANOL, PYRIDINE,BENZENE, 2-ETHOXYETHANOL, AND 2-NITROPROPANE; ALL SPENT SOLVENT MIXTURES/BLENDS CONTAINING, BEFORE USE, A TOTAL OF TEN PERCENT OR MORE (BY VOLUME) OF ONE OR MORE OF THE ABOVE NONHALOGENATED SOLVENTS OR THOSE SOLVENTS LISTED IN F001,F002, OR F004; AND STILL BOTTOMS FROM THE RECOVERY OF THESE SPENT SOLVENTS AND SPENT SOLVENT MIXTURES.**

UNIVERSAL WASTE **- NO UNIVERSAL WASTE REPORTED -**

CORRECTIVE ACTION AREA **- NO CORECTIVE ACTION AREA INFORMATION REPORTED -**

CORRECTIVE ACTION EVENT **- NO CORECTIVE ACTION EVENT REPORTED -**

Back to Report Summary

Facility Registry System (FRSFL)

MAP ID# 72 **Distance from Property: 0.03 mi. S**

FACILITY INFORMATION

REGISTRY ID: **110006383957**

NAME: **KARIM BUSINESS CORP**

LOCATION ADDRESS: **102 W US HIGHWAY 92**
SEFFNER, FL 33584-3664

COUNTY: **HILLSBOROUGH**

EPA REGION: **04**

FEDERAL FACILITY: **NOT REPORTED**

TRIBAL LAND: **NOT REPORTED**

ALTERNATIVE NAME/S:

FARM STORE #386

FARM STORE #386

PROGRAM/S LISTED FOR THIS FACILITY

RCRAINFO - RESOURCE CONSERVATION AND RECOVERY ACT INFORMATION SYSTEM

FDM - *DEFINITION NOT PROVIDED BY REPORTING AGENCY

STANDARD INDUSTRIAL CLASSIFICATION/S (SIC)

NO SIC DATA REPORTED

NORTH AMERICAN INDUSTRY CLASSIFICATION/S (NAICS)

445299 - ALL OTHER SPECIALTY FOOD STORES.

Back to Report Summary

Facility Registry System (FRSFL)

MAP ID# 73 **Distance from Property: 0.03 mi. SW**

FACILITY INFORMATION

REGISTRY ID: **110035505664**

NAME: **PATCO TRANSPORT STATION**

LOCATION ADDRESS: **10615 E US HWY 92**
BRANDON, FL 33511

COUNTY: **HILLSBOROUGH**

EPA REGION: **04**

FEDERAL FACILITY: **NOT REPORTED**

TRIBAL LAND: **NOT REPORTED**

ALTERNATIVE NAME/S:

PATCO TRANSPORT STATION

PROGRAM/S LISTED FOR THIS FACILITY

FDM - *DEFINITION NOT PROVIDED BY REPORTING AGENCY

STANDARD INDUSTRIAL CLASSIFICATION/S (SIC)

NO SIC DATA REPORTED

NORTH AMERICAN INDUSTRY CLASSIFICATION/S (NAICS)

NO NAICS DATA REPORTED

Back to Report Summary

MAP ID# 73 **Distance from Property: 0.03 mi. SW**

FACILITY INFORMATION

FACILITY ID: **9814378**
FACILITY NAME: **CENTRAL FLORIDA TRANSPORT YARD**
ADDRESS: **10615 E US HWY 92**
TAMPA , FL 33610 HILLSBOROUGH COUNTY
STATUS: **CLOSED**
OPERATOR: **PAT MCLAUGHLIN**
PHONE: **(352)303-0046**

RESPONSIBLE PARTY

NAME: **CENTRAL FLORIDA TRANSPORT LLC**
ADDRESS: **PO BOX 2829**
BELLEVIEW , FL 34421
CONTACT: **PAT MCLAUGHLIN**
PHONE: **(352)303-0046**

CONTAMINATED MEDIA INFORMATION

DISCHARGE DATE: **08/27/2014**
CLEANUP STATUS: **RA - RA ONGOING**
CLEANUP REQUIRED: **R - CLEANUP REQUIRED**
CLEANUP STATUS DATE: **11/10/2014**
CLEANUP WORK STATUS: **ACTIVE**
OTHER SOURCE: **NOT REPORTED**
INFORMATION SOURCE: **D - DISCHARGE NOTIFICATION**
SITE MANAGER: **HEINTZ_C**
SITE MANAGER END DATE: **NOT REPORTED**
CONTAMINATED DRINKING WELLS: **NOT REPORTED**
CONTAMINATED MONITORING WELLS: **NO**
CONTAMINATED SOIL: **YES**
CONTAMINATED SURFACE WATER: **YES**
CONTAMINATED GROUND WATER: **YES**
POLLUTANT: **Y - UNKNOWN/NOT REPORTED**
GALLONS DISCHARGED: **NOT REPORTED**
OTHER DESCRIPTION: **Y - UNKNOWN/NOT REPORTED**
SCORE: **NOT REPORTED**
SCORE EFFECTIVE DATE: **NOT REPORTED**
RANK: **NOT REPORTED**
TANK OFFICE: **PCLP29 - HILLSBOROUGH ENVIRONMENTAL PROTECTION COMMISSION**

TASK INFORMATION

SOURCE REMOVAL (SR) TASK ID: **91841**
SR COMPLETION DATE: **NOT REPORTED**
PSR CLEANUP RESPONSIBLE: **RP - RESPONSIBLE PARTY**
SR SOIL REMOVAL: **YES**
SR FREE PRODUCT REMOVAL: **NO**
SR SOIL TREATMENT: **NO**
SR SOIL TONNAGE REMOVED: **68**
SR OTHER TREATMENT: **LANDFILL**
SITE ASSESSMENT (SA) TASK ID: **91839**
SA COMPLETION DATE: **NOT REPORTED**
SA CLEANUP RESPONSIBLE: **RP - RESPONSIBLE PARTY**
REMEDIATION ACTION PLAN (RAP) TASK ID: **NOT REPORTED**
RAP COMPLETION DATE: **NOT REPORTED**
RAP CLEANUP RESPONSIBLE: **NOT REPORTED**
REMEDIATION ACTION (RA) TASK ID: **91840**
RA CLEANUP RESPONSIBLE: **RP - RESPONSIBLE PARTY**
SITE REHABILITATION COMPLETION (SRC) ACTION TYPE: **NFA - NO FURTHER ACTION**
SRC SUBMIT DATE: **11-10-2014**
SRC REVIEW DATE: **11-17-2014**
SRC ISSUE DATE: **NOT REPORTED**
SRC COMPLETION STATUS: **I - INCOMPLETE**
SRC COMPLETION STATUS DATE: **NOT REPORTED**

SRC COMMENTS: **NOT REPORTED**

DISCHARGE CLEANUP SUMMARY

DISCHARGE DATE: **08/27/2014**
CLEANUP REQUIRED: **R - CLEANUP REQUIRED**
DISCHARGE CLEANUP STATUS: **RA - RA ONGOING**
DISCHARGE CLEANUP DATE: **11/10/2014**
CLEANUP WORK STATUS: **ACTIVE**
INFORMATION SOURCE: **D - DISCHARGE NOTIFICATION**
OTHER SOURCE: **NOT REPORTED**
SCORE: **NOT REPORTED** SCORE EFFECTIVE DATE: **NOT REPORTED** RANK: **NOT REPORTED**
TANK OFFICE: **PCLP29 - HILLSBOROUGH ENVIRONMENTAL PROTECTION COMMISSION**

Back to Report Summary

Facility Registry System (FRSFL)

MAP ID# 74 **Distance from Property: 0.03 mi. NW**

FACILITY INFORMATION

REGISTRY ID: **110027959458**

NAME: **PARKWOOD ESTATES MHP WWTF**

LOCATION ADDRESS: **4000 HIGHWAY 92 EAST**
PLANT CITY, FL 33566-7330

COUNTY: **HILLSBOROUGH**

EPA REGION: **04**

FEDERAL FACILITY: **NOT REPORTED**

TRIBAL LAND: **NOT REPORTED**

ALTERNATIVE NAME/S:

PARKWOOD ESTATES MOBILE HOME PARK

PARKWOOD ESTATES MHP WWTF

PROGRAM/S LISTED FOR THIS FACILITY

FDM - *DEFINITION NOT PROVIDED BY REPORTING AGENCY

STANDARD INDUSTRIAL CLASSIFICATION/S (SIC)

NO SIC DATA REPORTED

NORTH AMERICAN INDUSTRY CLASSIFICATION/S (NAICS)

NO NAICS DATA REPORTED

Back to Report Summary

PCB Activity Database System (PADS)

MAP ID# 75 **Distance from Property: 0.03 mi. NW**

FACILITY INFORMATION

EPA ID#: **FL0000907857**

NAME: **RETROFIT RECYCLING, INC.**

ADDRESS: **12712 US HWY 92**
DOVER, FL 33527

CERTIFICATION DATE: **25-JAN-95**

INSTALLATION CONTACT NAME: **KYLLO, ERIC**

INSTALLATION CONTACT PHONE: **507-455-2181**

OWNER INFORMATION

NAME: **MIKE NOBLE & STEVE KATH**

TYPE OF PCB ACTIVITY

GENERATOR: **ACTIVE**

DISPOSER: **NOT REPORTED**

STORER: **NOT REPORTED**

RESEARCH: **NOT REPORTED**

TRANSPORTER: **ACTIVE**

SMELTER: **NOT REPORTED**

Back to Report Summary

Resource Conservation & Recovery Act - Non-Generator Facilities (RCRANGR04)

MAP ID# 75 **Distance from Property: 0.03 mi. NW**

FACILITY INFORMATION

EPA ID#: **FL0000907857**
NAME: **SAFARI MOTOR COACHES INC SERVICE**
ADDRESS: **12712 E US HIGHWAY 92**
DOVER, FL 33527-4100
CONTACT NAME: **MIKE DADY**
CONTACT ADDRESS: **12712 E US HIGHWAY 92**
DOVER FL 33527-4100
CONTACT PHONE: **4079213391**
NON-NOTIFIER: **NOT A NON-NOTIFIER**
DATE RECEIVED BY AGENCY: **07/17/1995**
CERTIFICATION **- NO CERTIFICATION REPORTED -**
INDUSTRY CLASSIFICATION (NAICS) **- NO NAICS INFORMATION REPORTED -**
SITE HISTORY (INCLUDES GENERATORS AND NON-GENERATORS)
DATE RECEIVED BY AGENCY: **07/17/1995**
NAME: **SAFARI MOTOR COACHES INC SERVICE**
GENERATOR CLASSIFICATION: **NOT A GENERATOR**

OWNER TYPE: **NOT REPORTED**
OWNER NAME: **NOT REPORTED**
OPERATOR TYPE: **NOT REPORTED**
OPERATOR NAME: **NOT REPORTED**

CURRENT ACTIVITY INFORMATION

GENERATOR STATUS: **NOT A GENERATOR** LAST UPDATED DATE: **06/23/2011**
SUBJECT TO CORRECTIVE ACTION UNIVERSE: **NO**
TDSFs POTENTIALLY SUBJECT TO CORRECTIVE ACTION UNDER 3004 (u)/(v) UNIVERSE: **NO**
TDSFs ONLY SUBJECT TO CORRECTIVE ACTION UNDER DISCRETIONARY AUTHORITIES UNIVERSE: **NO**
NON TSDFs WHERE RCRA CORRECTIVE ACTION HAS BEEN IMPOSED UNIVERSE: **NO**
CORRECTIVE ACTION WORKLOAD UNIVERSE: **NO**

IMPORTER: **NO**
MIXED WASTE GENERATOR: **NO**
RECYCLER: **NO**
TRANSPORTER: **NO**
ONSITE BURNER EXEMPTION: **NO**
FURNACE EXEMPTION: **NO**
USED OIL REFINER: **NO**
USED OIL TRANSFER FACILITY: **NO**
UNDERGROUND INJECTION: **NO**
UNIVERSAL WASTE DESTINATION FACILITY: **NO**
TRANSFER FACILITY: **NO**
USED OIL FUEL BURNER: **NO**
USED OIL PROCESSOR: **NO**
USED OIL FUEL MARKETER TO BURNER: **NO**
SPECIFICATION USED OIL MARKETER: **NO**
USED OIL TRANSPORTER: **NO**

COMPLIANCE, MONITORING AND ENFORCEMENT INFORMATION

EVALUATIONS **- NO EVALUATIONS REPORTED -**
VIOLATIONS **- NO VIOLATIONS REPORTED -**
ENFORCEMENTS **- NO ENFORCEMENTS REPORTED -**

HAZARDOUS WASTE

- NO HAZARDOUS WASTE INFORMATION REPORTED -
UNIVERSAL WASTE **- NO UNIVERSAL WASTE REPORTED -**
CORRECTIVE ACTION AREA **- NO CORECTIVE ACTION AREA INFORMATION REPORTED -**

CORRECTIVE ACTION EVENT **- NO CORECTIVE ACTION EVENT REPORTED -**

Back to Report Summary

Facility Registry System (FRSFL)

MAP ID# 75 **Distance from Property: 0.03 mi. NW**

FACILITY INFORMATION

REGISTRY ID: **110006492857**

NAME: **SAFARI MOTOR COACHES INC SERVICE**

LOCATION ADDRESS: **12712 E US HIGHWAY 92**
DOVER, FL 33527-4100

COUNTY: **HILLSBOROUGH**

EPA REGION: **04**

FEDERAL FACILITY: **NOT REPORTED**

TRIBAL LAND: **NOT REPORTED**

ALTERNATIVE NAME/S:

SAFARI MOTOR COACHES INC SERVICE

SAFARI MOTOR COACHES INC SERVICE

PROGRAM/S LISTED FOR THIS FACILITY

FDM - *DEFINITION NOT PROVIDED BY REPORTING AGENCY

RCRAINFO - RESOURCE CONSERVATION AND RECOVERY ACT INFORMATION SYSTEM

STANDARD INDUSTRIAL CLASSIFICATION/S (SIC)

NO SIC DATA REPORTED

NORTH AMERICAN INDUSTRY CLASSIFICATION/S (NAICS)

NO NAICS DATA REPORTED

Back to Report Summary

Resource Conservation & Recovery Act - Non-Generator Facilities (RCRANGR04)

MAP ID# 76 **Distance from Property: 0.03 mi. NW**

FACILITY INFORMATION

EPA ID#: **FLD032669210**
NAME: **CARTER TRACTOR CO INC**
ADDRESS: **902 E BAKER ST**
PLANT CITY, FL 33563-3655
CONTACT NAME: **E M CARTER**
CONTACT ADDRESS: **PO BOX 1690 902 E BAKER ST**
PLANT CITY FL 33564-1690
CONTACT PHONE: **8137525187**
NON-NOTIFIER: **NOT A NON-NOTIFIER**
DATE RECEIVED BY AGENCY: **08/11/1987**

OWNER TYPE: **PRIVATE**
OWNER NAME: **E CARTER**
OPERATOR TYPE: **NOT REPORTED**
OPERATOR NAME: **NOT REPORTED**

CERTIFICATION **- NO CERTIFICATION REPORTED -**

INDUSTRY CLASSIFICATION (NAICS) **- NO NAICS INFORMATION REPORTED -**

SITE HISTORY (INCLUDES GENERATORS AND NON-GENERATORS)

DATE RECEIVED BY AGENCY: **08/11/1987**
NAME: **CARTER TRACTOR CO INC**
GENERATOR CLASSIFICATION: **NOT A GENERATOR**

CURRENT ACTIVITY INFORMATION

GENERATOR STATUS: **NOT A GENERATOR** LAST UPDATED DATE: **06/23/2011**
SUBJECT TO CORRECTIVE ACTION UNIVERSE: **NO**
TDSFs POTENTIALLY SUBJECT TO CORRECTIVE ACTION UNDER 3004 (u)/(v) UNIVERSE: **NO**
TDSFs ONLY SUBJECT TO CORRECTIVE ACTION UNDER DISCRETIONARY AUTHORITIES UNIVERSE: **NO**
NON TSDFs WHERE RCRA CORRECTIVE ACTION HAS BEEN IMPOSED UNIVERSE: **NO**
CORRECTIVE ACTION WORKLOAD UNIVERSE: **NO**

IMPORTER: **NO**
MIXED WASTE GENERATOR: **NO**
RECYCLER: **NO**
TRANSPORTER: **NO**
ONSITE BURNER EXEMPTION: **NO**
FURNACE EXEMPTION: **NO**
USED OIL REFINER: **NO**
USED OIL TRANSFER FACILITY: **NO**

UNDERGROUND INJECTION: **NO**
UNIVERSAL WASTE DESTINATION FACILITY: **NO**
TRANSFER FACILITY: **NO**
USED OIL FUEL BURNER: **NO**
USED OIL PROCESSOR: **NO**
USED OIL FUEL MARKETER TO BURNER: **NO**
SPECIFICATION USED OIL MARKETER: **NO**
USED OIL TRANSPORTER: **NO**

COMPLIANCE, MONITORING AND ENFORCEMENT INFORMATION

EVALUATIONS **- NO EVALUATIONS REPORTED -**

VIOLATIONS **- NO VIOLATIONS REPORTED -**

ENFORCEMENTS **- NO ENFORCEMENTS REPORTED -**

HAZARDOUS WASTE

- NO HAZARDOUS WASTE INFORMATION REPORTED -

UNIVERSAL WASTE **- NO UNIVERSAL WASTE REPORTED -**

CORRECTIVE ACTION AREA **- NO CORECTIVE ACTION AREA INFORMATION REPORTED -**

CORRECTIVE ACTION EVENT **- NO CORECTIVE ACTION EVENT REPORTED -**

Back to Report Summary

Facility Registry System (FRSFL)

MAP ID# 76 **Distance from Property: 0.03 mi. NW**

FACILITY INFORMATION

REGISTRY ID: **110002529256**

NAME: **CARTER TRACTOR CO INC**

LOCATION ADDRESS: **902 E BAKER ST**

PLANT CITY, FL 33563-3655

COUNTY: **HILLSBOROUGH**

EPA REGION: **04**

FEDERAL FACILITY: **NOT REPORTED**

TRIBAL LAND: **NOT REPORTED**

ALTERNATIVE NAME/S:

CARTER TRACTOR CO INC

CARTER TRACTOR CO INC

PROGRAM/S LISTED FOR THIS FACILITY

FDM - *DEFINITION NOT PROVIDED BY REPORTING AGENCY

RCRAINFO - RESOURCE CONSERVATION AND RECOVERY ACT INFORMATION SYSTEM

STANDARD INDUSTRIAL CLASSIFICATION/S (SIC)

NO SIC DATA REPORTED

NORTH AMERICAN INDUSTRY CLASSIFICATION/S (NAICS)

NO NAICS DATA REPORTED

Back to Report Summary

Resource Conservation & Recovery Act - Generator Facilities (RCRAGR04)

MAP ID# 77 **Distance from Property: 0.03 mi. S**

FACILITY INFORMATION

EPA ID#: **FLR000108266**
NAME: **ELITE AUTO COLLISION**
ADDRESS: **1313 E BAKER ST**
PLANT CITY, FL 33563-5801
CONTACT NAME: **ALLEN DODD**
CONTACT ADDRESS: **1313 E BAKER ST**
PLANT CITY FL 33563-5801
CONTACT PHONE: **8137197900**
NON-NOTIFIER: **NOT A NON-NOTIFIER**
DATE RECEIVED BY AGENCY: **05/11/2004**

OWNER TYPE: **PRIVATE**
OWNER NAME: **ALLEN DODD**
OPERATOR TYPE: **PRIVATE**
OPERATOR NAME: **ELITE AUTO COLLISION**

CERTIFICATION

CERTIFICATION NAME:	CERTIFICATION TITLE:	CERTIFICATION SIGNED DATE:
PENDING DATA ENTRY	**UNKNOWN**	**05/11/2004**

INDUSTRY CLASSIFICATION (NAICS)
562998 - ALL OTHER MISCELLANEOUS WASTE MANAGEMENT SERVICES

SITE HISTORY (INCLUDES GENERATORS AND NON-GENERATORS)
DATE RECEIVED BY AGENCY: **05/11/2004**
NAME: **ELITE AUTO COLLISION**
GENERATOR CLASSIFICATION: **LARGE QUANTITY GENERATOR**

CURRENT ACTIVITY INFORMATION

GENERATOR STATUS: **CONDITIONALLY EXEMPT SMALL QUANTITY GENERATOR** LAST UPDATED DATE: **06/23/2011**
SUBJECT TO CORRECTIVE ACTION UNIVERSE: **NO**
TDSFs POTENTIALLY SUBJECT TO CORRECTIVE ACTION UNDER 3004 (u)/(v) UNIVERSE: **NO**
TDSFs ONLY SUBJECT TO CORRECTIVE ACTION UNDER DISCRETIONARY AUTHORITIES UNIVERSE: **NO**
NON TSDFs WHERE RCRA CORRECTIVE ACTION HAS BEEN IMPOSED UNIVERSE: **NO**
CORRECTIVE ACTION WORKLOAD UNIVERSE: **NO**

IMPORTER: **NO**
MIXED WASTE GENERATOR: **NO**
RECYCLER: **NO**
TRANSPORTER: **NO**
ONSITE BURNER EXEMPTION: **NO**
FURNACE EXEMPTION: **NO**
USED OIL REFINER: **NO**
USED OIL TRANSFER FACILITY: **NO**

UNDERGROUND INJECTION: **NO**
UNIVERSAL WASTE DESTINATION FACILITY: **NO**
TRANSFER FACILITY: **NO**
USED OIL FUEL BURNER: **NO**
USED OIL PROCESSOR: **NO**
USED OIL FUEL MARKETER TO BURNER: **NO**
SPECIFICATION USED OIL MARKETER: **NO**
USED OIL TRANSPORTER: **NO**

COMPLIANCE, MONITORING AND ENFORCEMENT INFORMATION

EVALUATIONS **- NO EVALUATIONS REPORTED -**
VIOLATIONS **- NO VIOLATIONS REPORTED -**
ENFORCEMENTS **- NO ENFORCEMENTS REPORTED -**

HAZARDOUS WASTE

D001 **IGNITABLE WASTE**

F003 **THE FOLLOWING SPENT NON-HALOGENATED SOLVENTS: XYLENE, ACETONE, ETHYL ACETATE, ETHYL BENZENE, ETHYL ETHER, METHYL ISOBUTYL KETONE, N-BUTYL ALCOHOL, CYCLOHEXANONE, AND METHANOL; ALL SPENT SOLVENT MIXTURES/BLENDS CONTAINING, BEFORE USE, ONLY THE ABOVE SPENT NONHALOGENATED SOLVENTS; AND ALL SPENT SOLVENT MIXTURES/BLENDS CONTAINING, BEFORE USE, ONE OR MORE OF THE ABOVE NONHALOGENATED SOLVENTS, AND A TOTAL OF TEN PERCENT OR MORE (BY VOLUME) OF ONE OR MORE OF THOSE SOLVENTS LISTED IN F001, F002, F004, AND F005; AND STILL BOTTOMS FROM THE RECOVERY OF THESE SPENT SOLVENTS AND SPENT SOLVENT MIXTURES.**

UNIVERSAL WASTE **- NO UNIVERSAL WASTE REPORTED -**

CORRECTIVE ACTION AREA **- NO CORECTIVE ACTION AREA INFORMATION REPORTED -**

CORRECTIVE ACTION EVENT **- NO CORECTIVE ACTION EVENT REPORTED -**

Back to Report Summary

Facility Registry System (FRSFL)

MAP ID# 77 **Distance from Property: 0.03 mi. S**

FACILITY INFORMATION

REGISTRY ID: **110017873791**

NAME: **ELITE AUTO COLLISION**

LOCATION ADDRESS: **1313 E BAKER ST**
PLANT CITY, FL 33563-5801

COUNTY: **HILLSBOROUGH**

EPA REGION: **04**

FEDERAL FACILITY: **NOT REPORTED**

TRIBAL LAND: **NOT REPORTED**

ALTERNATIVE NAME/S:

ELITE AUTO COLLISION

ELITE AUTO COLLISION

PROGRAM/S LISTED FOR THIS FACILITY

RCRAINFO - RESOURCE CONSERVATION AND RECOVERY ACT INFORMATION SYSTEM

FDM - *DEFINITION NOT PROVIDED BY REPORTING AGENCY

STANDARD INDUSTRIAL CLASSIFICATION/S (SIC)

NO SIC DATA REPORTED

NORTH AMERICAN INDUSTRY CLASSIFICATION/S (NAICS)

562998 - ALL OTHER MISCELLANEOUS WASTE MANAGEMENT SERVICES.

Back to Report Summary

Facility Registry System (FRSFL)

MAP ID# 78 **Distance from Property: 0.03 mi. SW**

FACILITY INFORMATION

REGISTRY ID: **110011853468**

NAME: **SPA CREATIONS**

LOCATION ADDRESS: **1205 E REYNOLDS ST.**
PLANT CITY, FL 33563-5837

COUNTY: **HILLSBOROUGH**

EPA REGION: **04**

FEDERAL FACILITY: **NOT REPORTED**

TRIBAL LAND: **NOT REPORTED**

ALTERNATIVE NAME/S:

SPA CREATIONS
SPA CREATIONS
SPA CREATIONS

PROGRAM/S LISTED FOR THIS FACILITY

NCDB - NATIONAL COMPLIANCE DATABASE SYSTEM
NCDB - NATIONAL COMPLIANCE DATABASE SYSTEM
NCDB - NATIONAL COMPLIANCE DATABASE SYSTEM

STANDARD INDUSTRIAL CLASSIFICATION/S (SIC)
NO SIC DATA REPORTED

NORTH AMERICAN INDUSTRY CLASSIFICATION/S (NAICS)
NO NAICS DATA REPORTED

Back to Report Summary

Resource Conservation & Recovery Act - Generator Facilities (RCRAGR04)

MAP ID# 79 **Distance from Property: 0.03 mi. NW**

FACILITY INFORMATION

EPA ID#: **FLR000031096**
NAME: **ALBINS BODY SHOP**
ADDRESS: **1204 E BAKER ST**
PLANT CITY, FL 33563-3751
CONTACT NAME: **GREG ALBIN**
CONTACT ADDRESS: **1204 E BAKER ST**
PLANT CITY FL 33563-3751
CONTACT PHONE: **NOT REPORTED**
NON-NOTIFIER: **NOT A NON-NOTIFIER**
DATE RECEIVED BY AGENCY: **07/12/2007**
CERTIFICATION **- NO CERTIFICATION REPORTED -**

OWNER TYPE: **PRIVATE**
OWNER NAME: **JUNE ALBIN**
OPERATOR TYPE: **NOT REPORTED**
OPERATOR NAME: **NOT REPORTED**

INDUSTRY CLASSIFICATION (NAICS)
811121 - AUTOMOTIVE BODY, PAINT, AND INTERIOR REPAIR AND MAINTENANCE

SITE HISTORY (INCLUDES GENERATORS AND NON-GENERATORS)
DATE RECEIVED BY AGENCY: **07/12/2007**
NAME: **ALBINS BODY SHOP**
GENERATOR CLASSIFICATION: **LARGE QUANTITY GENERATOR**
DATE RECEIVED BY AGENCY: **06/02/1997**
NAME: **ALBINS BODY SHOP**
GENERATOR CLASSIFICATION: **LARGE QUANTITY GENERATOR**

CURRENT ACTIVITY INFORMATION

GENERATOR STATUS: **CONDITIONALLY EXEMPT SMALL QUANTITY GENERATOR** LAST UPDATED DATE: **06/23/2011**
SUBJECT TO CORRECTIVE ACTION UNIVERSE: **NO**
TDSFs POTENTIALLY SUBJECT TO CORRECTIVE ACTION UNDER 3004 (u)/(v) UNIVERSE: **NO**
TDSFs ONLY SUBJECT TO CORRECTIVE ACTION UNDER DISCRETIONARY AUTHORITIES UNIVERSE: **NO**
NON TSDFs WHERE RCRA CORRECTIVE ACTION HAS BEEN IMPOSED UNIVERSE: **NO**
CORRECTIVE ACTION WORKLOAD UNIVERSE: **NO**

IMPORTER: **NO**
MIXED WASTE GENERATOR: **NO**
RECYCLER: **NO**
TRANSPORTER: **NO**
ONSITE BURNER EXEMPTION: **NO**
FURNACE EXEMPTION: **NO**
USED OIL REFINER: **NO**
USED OIL TRANSFER FACILITY: **NO**
UNDERGROUND INJECTION: **NO**
UNIVERSAL WASTE DESTINATION FACILITY: **NO**
TRANSFER FACILITY: **NO**
USED OIL FUEL BURNER: **NO**
USED OIL PROCESSOR: **NO**
USED OIL FUEL MARKETER TO BURNER: **NO**
SPECIFICATION USED OIL MARKETER: **NO**
USED OIL TRANSPORTER: **NO**

COMPLIANCE, MONITORING AND ENFORCEMENT INFORMATION

EVALUATIONS
06/12/2008 **NRR NON-FINANCIAL RECORD REVIEW**
09/11/2007 **CSE COMPLIANCE SCHEDULE EVALUATION**
07/12/2007 **CEI COMPLIANCE EVALUATION INSPECTION ON-SITE**

VIOLATIONS

07/12/2007 **XXS STATE STATUTE OR REGULATION**

ENFORCEMENTS

03/26/2008 **123 DEP NON-COMPLIANCE LETTER**
10/30/2007 **312 DEP SHORT FORM CONSENT ORDER**
09/26/2007 **115 DEP MEETING**
09/13/2007 **125 DEP WARNING LETTER**

HAZARDOUS WASTE

D001 **IGNITABLE WASTE**

UNIVERSAL WASTE **- NO UNIVERSAL WASTE REPORTED -**

CORRECTIVE ACTION AREA **- NO CORECTIVE ACTION AREA INFORMATION REPORTED -**

CORRECTIVE ACTION EVENT **- NO CORECTIVE ACTION EVENT REPORTED -**

Back to Report Summary

Facility Registry System (FRSFL)

MAP ID# 79 **Distance from Property: 0.03 mi. NW**

FACILITY INFORMATION

REGISTRY ID: **110005641868**

NAME: **ALBINS BODY SHOP**

LOCATION ADDRESS: **1204 E BAKER ST**
PLANT CITY, FL 33563-3751

COUNTY: **HILLSBOROUGH**

EPA REGION: **04**

FEDERAL FACILITY: **NOT REPORTED**

TRIBAL LAND: **NOT REPORTED**

ALTERNATIVE NAME/S:

ALBINS BODY SHOP

ALBINS BODY SHOP

PROGRAM/S LISTED FOR THIS FACILITY

RCRAINFO - RESOURCE CONSERVATION AND RECOVERY ACT INFORMATION SYSTEM

FDM - *DEFINITION NOT PROVIDED BY REPORTING AGENCY

STANDARD INDUSTRIAL CLASSIFICATION/S (SIC)

7532 - TOP, BODY, AND UPHOLSTERY REPAIR SHOPS AND PAINT SHOPS

NORTH AMERICAN INDUSTRY CLASSIFICATION/S (NAICS)

811121 - AUTOMOTIVE BODY, PAINT, AND INTERIOR REPAIR AND MAINTENANCE.

811121 - AUTOMOTIVE BODY, PAINT, AND INTERIOR REPAIR AND MAINTENANCE.

Back to Report Summary

National Pollutant Discharge Elimination System (NPDESR04)

MAP ID# 80 **Distance from Property: 0.03 mi. SW**

FACILITY INFORMATION

NPDES ID#: **FLR10L387**

NAME: **IGLESIA DE DIOS OF DOVER**

PHYSICAL ADDRESS: **HIGHWAY 92 AND TANNER ROAD**

FL

PERMITTYPE / ISSUE DATE: **STORM WATER GENERAL / NOT REPORTED**

FACILITY TYPE: **OTHER**

STANDARD INDUSTRIAL CLASSIFICATION: **NOT REPORTED**

RECEIVING WATER: **NOT REPORTED**

Back to Report Summary

Permit Compliance System (PCSR04)

MAP ID# 81 **Distance from Property: 0.03 mi. NW**

FACILITY INFORMATION

PERMIT #: **FLR10BP17**
NAME: **HIGHLAND OAKS V**
PHYSICAL ADDRESS: **HIGHLAND MANOR DR**
NOT REPORTED, FL NOT REPORT
FACILITY TYPE: **OTHER**
PERMIT TYPE: **STORM WATER GENERAL**
PERMIT EXPIRED: **10/07/2010**
RECEIVING WATERS: **NOT REPORTED**
STANDARD INDUSTRIAL CODE: **NOT REPORTED**

INSPECTIONS

INSPECTION DATE:	INSPECTION CODE:	INSPECTION TYPE:
NOT REPORT	**NOT REPORTED**	**NOT REPORTED**

HISTORIC COMPLIANCE

HISTORIC LAST REPORTED NON-COMPLIANCE:	HISTORIC NON-COMPLIANCE QUARTER (YYYYQ):
NOT REPORTED	**20091**
NOT REPORTED	**20092**
NOT REPORTED	**20093**
NOT REPORTED	**20094**
NOT REPORTED	**20101**

EFFLUENT VIOLATIONS

MONITORING DATE: **NOT REPORTED**
EFFLUENT VIOLATION: **NOT REPORTED**
QNCR MEASUREMENT/VIOLATION DETECTION: **NOT REPORTED**
QNCR MEASUREMENT/VIOLATION DATE: **NOT REPORTED**
QNCR RESOLUTION DATE: **NOT REPORTED**
PARAMETER DESCRIPTION: **NOT REPORTED**

SINGLE EVENT VIOLATIONS

SINGLE EVENT VIOLATION: **NOT REPORTED**
SINGLE EVENT DATE: **NOT REPORTED**
RNC DETECTION CODE: **NOT REPORTED**
RNC DETECTION DATE: **NOT REPORTED**
RNC RESOLUTION CODE: **NOT REPORTED**
RNC RESOLUTION DATE: **NOT REPORTED**

COMPLIANCE SCHEDULE VIOLATIONS

VIOLATION CODE: **NOT REPORTED**
VIOLATION DATE (YEAR/MONTH): **NOT REPORTED**
DATE OF RNC (YEAR/MONTH): **NOT REPORTED**
RESOLUTION OF RNC: **NOT REPORTED**
RESOLUTION DATE (YEAR/MONTH): **NOT REPORTED**
QNCR COMPLIANCE SCHEDULE VIOLATION: **NOT REPORTED**

ENFORCEMENT ACTIONS AND PENALTIES

ENFORCEMENT ACTION FILE NUMBER: **NOT REPORTED**

ENFORCEMENT ACTION: **NOT REPORTED**
ENFORCEMENT ACTION TYPE ORDER ISSUED: **NOT REPORTED**
ENFORCEMENT ACTION DATE: **NOT REPORTED**
ENFORCEMENT ACTION STATUS: **NOT REPORTED**
PENALTY AMOUNT ASSESSED: **NOT REPORTED**
PENALTY ASSESSED BY JUDICIAL DECREE: **NOT REPORTED**

Back to Report Summary

Registered Storage Tanks (UAST)

MAP ID# 82 **Distance from Property: 0.04 mi. SW**

FACILITY INFORMATION

FACILITY ID: **8837989**

FACILITY NAME: **PLANT CITY CITY - PLANTEEN RECREATION**

ADDRESS: **401 DORT ST**

PLANT CITY , FL 33566

COUNTY: **HILLSBOROUGH**

TYPE: **H-LOCAL GOVERNMENT**

STATUS: **CLOSED**

CONTACT: **SALVADOR D. NABONG**

PHONE: **(813) 752-3125**

TANK INFORMATION

(NOTE: CONSTRUCTION. PIPING, AND MONITORING INFO NOT SHOWN FOR CLOSED TANKS)

TANK #:	SIZE:	CONTENT:	INSTALLED:	PLACEMENT:	STATUS/DATE:
1	**888**	**VEHICULAR DIESEL**	**NOT REPORTED**	**UNDERGROUND**	**REMOVED FROM SITE/NR**

TANK CONSTRUCTION INFORMATION

- NO CONSTRUCTION INFORMATION REPORTED

TANK PIPING INFORMATION

- NO PIPING INFORMATION REPORTED

TANK MONITORING INFORMATION

- NO MONITORING INFORMATION REPORTED

OWNER INFORMATION

OWNER NAME: **PLANT CITY CITY POLICE**

OWNER ADDRESS: **PO BOX 4709**

PLANT CITY FL 33563

REGULATED MINERAL ACID TANKS INFORMATION

- NO MINERAL ACID TANKS INFORMATION REPORTED

DISCHARGE INFORMATION

DATE:	DESCRIPTION:	SCORE:	SCORE DATE:	STATUS DESCRIPTION:	STATUS DATE:
12/10/1987	**CLEANUP REQUIRED**	**00009**	**13-DEC-2012**	**SA ONGOING**	**12/11/1987**

Back to Report Summary

MAP ID# 82 **Distance from Property: 0.04 mi. SW**

FACILITY INFORMATION

FACILITY ID: **8837989**
FACILITY NAME: **PLANT CITY CITY - PLANTEEN RECREATION**
ADDRESS: **401 DORT ST**
PLANT CITY , FL 33566-4317 HILLSBOROUGH COUNTY
STATUS: **CLOSED**
OPERATOR: **PLANT CITY,CITY**
PHONE: **(813)752-3125**

RESPONSIBLE PARTY

NAME: **PLANT CITY CITY POLICE**
ADDRESS: **PO BOX 4709**
PLANT CITY , FL 33563
CONTACT: **SALVADOR D. NABONG**
PHONE: **(813)752-3125**

CONTAMINATED MEDIA INFORMATION

DISCHARGE DATE: **12/10/1987**
CLEANUP STATUS: **SA - SA ONGOING**
CLEANUP REQUIRED: **R - CLEANUP REQUIRED**
CLEANUP STATUS DATE: **12/11/1987**
CLEANUP WORK STATUS: **INACTIVE**
OTHER SOURCE: **NOT REPORTED**
INFORMATION SOURCE: **E - EDI**
SITE MANAGER: **MILLS_L**
SITE MANAGER END DATE: **NOT REPORTED**
CONTAMINATED DRINKING WELLS: **0**
CONTAMINATED MONITORING WELLS: **YES**
CONTAMINATED SOIL: **YES** CONTAMINATED SURFACE WATER: **YES** CONTAMINATED GROUND WATER: **YES**
POLLUTANT: **M - FUEL OIL - ONSITE HEAT** GALLONS DISCHARGED: **NOT REPORTED**
OTHER DESCRIPTION: **M - FUEL OIL - ONSITE HEAT**
SCORE: **9** SCORE EFFECTIVE DATE: **12/13/2012** RANK: **11086**
TANK OFFICE: **PCTM5 - PETROLEUM CLEANUP TEAM 5**

TASK INFORMATION

SOURCE REMOVAL (SR) TASK ID: **47661** SR COMPLETION DATE: **12-18-1987**
PSR CLEANUP RESPONSIBLE: **RP - RESPONSIBLE PARTY**
SR SOIL REMOVAL: **YES** SR FREE PRODUCT REMOVAL: **NR** SR SOIL TREATMENT: **NR**
SR SOIL TONNAGE REMOVED: **NR** SR OTHER TREATMENT: **5,096 CUBIC FEET**
SITE ASSESSMENT (SA) TASK ID: **47662** SA COMPLETION DATE: **NOT REPORTED**
SA CLEANUP RESPONSIBLE: **ST - STATE**
REMEDIATION ACTION PLAN (RAP) TASK ID: **NOT REPORTED** RAP COMPLETION DATE: **NOT REPORTED**
RAP CLEANUP RESPONSIBLE: **NOT REPORTED**
REMEDIATION ACTION (RA) TASK ID: **NOT REPORTED**
RA CLEANUP RESPONSIBLE: **NOT REPORTED**
SITE REHABILITATION COMPLETION (SRC) ACTION TYPE: **NOT REPORTED**
SRC SUBMIT DATE: **NOT REPORTED** SRC REVIEW DATE: **NOT REPORTED**
SRC ISSUE DATE: **NOT REPORTED**
SRC COMPLETION STATUS: **NOT REPORTED** SRC COMPLETION STATUS DATE: **NOT REPORTED**

SRC COMMENTS: **NOT REPORTED**

DISCHARGE CLEANUP SUMMARY

DISCHARGE DATE: **12/10/1987**
CLEANUP REQUIRED: **R - CLEANUP REQUIRED**
DISCHARGE CLEANUP STATUS: **SA - SA ONGOING**
DISCHARGE CLEANUP DATE: **12/11/1987**
CLEANUP WORK STATUS: **INACTIVE**
INFORMATION SOURCE: **E - EDI**
OTHER SOURCE: **NOT REPORTED**
SCORE: **9** SCORE EFFECTIVE DATE: **12/13/2012** RANK: **11086**
TANK OFFICE: **PCTM5 - PETROLEUM CLEANUP TEAM 5**

Back to Report Summary

Resource Conservation & Recovery Act - Non-Generator Facilities (RCRANGR04)

MAP ID# 83 **Distance from Property: 0.04 mi. NW**

FACILITY INFORMATION

EPA ID#: **FLD064665573**
NAME: **JERNIGAN TRUCKING INC**
ADDRESS: **HWY 92 1 25 MI EAST OF 301**
SEFFNER, FL 33584
CONTACT NAME: **MELVIN W LEASE**
CONTACT ADDRESS: **PO BOX 1218 HWY 92 1 25 MI EAST OF 301**
SEFFNER FL 33583-1218
CONTACT PHONE: **8136266107**
NON-NOTIFIER: **NOT A NON-NOTIFIER**
DATE RECEIVED BY AGENCY: **04/22/1986**

OWNER TYPE: **PRIVATE**
OWNER NAME: **MELVIN LEASE**
OPERATOR TYPE: **NOT REPORTED**
OPERATOR NAME: **NOT REPORTED**

CERTIFICATION **- NO CERTIFICATION REPORTED -**
INDUSTRY CLASSIFICATION (NAICS) **- NO NAICS INFORMATION REPORTED -**
SITE HISTORY (INCLUDES GENERATORS AND NON-GENERATORS)
DATE RECEIVED BY AGENCY: **04/22/1986**
NAME: **JERNIGAN TRUCKING INC**
GENERATOR CLASSIFICATION: **NOT A GENERATOR**

CURRENT ACTIVITY INFORMATION

GENERATOR STATUS: **NOT A GENERATOR** LAST UPDATED DATE: **06/23/2011**
SUBJECT TO CORRECTIVE ACTION UNIVERSE: **NO**
TDSFs POTENTIALLY SUBJECT TO CORRECTIVE ACTION UNDER 3004 (u)/(v) UNIVERSE: **NO**
TDSFs ONLY SUBJECT TO CORRECTIVE ACTION UNDER DISCRETIONARY AUTHORITIES UNIVERSE: **NO**
NON TSDFs WHERE RCRA CORRECTIVE ACTION HAS BEEN IMPOSED UNIVERSE: **NO**
CORRECTIVE ACTION WORKLOAD UNIVERSE: **NO**

IMPORTER: **NO**
MIXED WASTE GENERATOR: **NO**
RECYCLER: **NO**
TRANSPORTER: **NO**
ONSITE BURNER EXEMPTION: **NO**
FURNACE EXEMPTION: **NO**
USED OIL REFINER: **NO**
USED OIL TRANSFER FACILITY: **NO**

UNDERGROUND INJECTION: **NO**
UNIVERSAL WASTE DESTINATION FACILITY: **NO**
TRANSFER FACILITY: **NO**
USED OIL FUEL BURNER: **NO**
USED OIL PROCESSOR: **NO**
USED OIL FUEL MARKETER TO BURNER: **NO**
SPECIFICATION USED OIL MARKETER: **NO**
USED OIL TRANSPORTER: **NO**

COMPLIANCE, MONITORING AND ENFORCEMENT INFORMATION

EVALUATIONS

01/08/1986 **CEI COMPLIANCE EVALUATION INSPECTION ON-SITE**
01/07/1986 **CEI COMPLIANCE EVALUATION INSPECTION ON-SITE**

VIOLATIONS

01/08/1986 **262.A GENERATORS - GENERAL**
01/07/1986 **262.A GENERATORS - GENERAL**

ENFORCEMENTS

01/13/1986 **125 DEP WARNING LETTER**

HAZARDOUS WASTE

- NO HAZARDOUS WASTE INFORMATION REPORTED -

UNIVERSAL WASTE **- NO UNIVERSAL WASTE REPORTED -**

CORRECTIVE ACTION AREA **- NO CORECTIVE ACTION AREA INFORMATION REPORTED -**

CORRECTIVE ACTION EVENT **- NO CORECTIVE ACTION EVENT REPORTED -**

Back to Report Summary

MAP ID# 83 **Distance from Property: 0.04 mi. NW**

FACILITY INFORMATION

FACILITY ID: **8625599**
FACILITY NAME: **JERNIGAN TRUCKING**
ADDRESS: **US HWY 92E**
SEFFNER , FL 33584-9636 HILLSBOROUGH COUNTY
STATUS: **CLOSED**
OPERATOR: **TERRY BERMAN**
PHONE: **(813)626-6107**

RESPONSIBLE PARTY

NAME: **BERMAN, TERRY**
ADDRESS: **PO BOX 1785**
MANGO , FL 33550
CONTACT: **TERRANCE BERMAN**
PHONE: **(813)621-2177**

CONTAMINATED MEDIA INFORMATION

DISCHARGE DATE: **06/24/1992** CLEANUP STATUS: **SRCR - SRCR COMPLETE**
CLEANUP REQUIRED: **R - CLEANUP REQUIRED** CLEANUP STATUS DATE: **01/18/2008**
CLEANUP WORK STATUS: **COMPLETED** OTHER SOURCE: **NOT REPORTED**
INFORMATION SOURCE: **A - ABANDONED TANK RESTORATION**
SITE MANAGER: **WICKHAM_S** SITE MANAGER END DATE: **12/17/2007**
CONTAMINATED DRINKING WELLS: **0** CONTAMINATED MONITORING WELLS: **YES**
CONTAMINATED SOIL: **YES** CONTAMINATED SURFACE WATER: **YES** CONTAMINATED GROUND WATER: **YES**
POLLUTANT: **A - LEADED GAS** GALLONS DISCHARGED: **NOT REPORTED**
OTHER DESCRIPTION: **A - LEADED GAS**
SCORE: **60** SCORE EFFECTIVE DATE: **11/10/2005** RANK: **1410**
TANK OFFICE: **PCLP29 - HILLSBOROUGH ENVIRONMENTAL PROTECTION COMMISSION**

DISCHARGE DATE: **06/24/1992** CLEANUP STATUS: **SRCR - SRCR COMPLETE**
CLEANUP REQUIRED: **R - CLEANUP REQUIRED** CLEANUP STATUS DATE: **01/18/2008**
CLEANUP WORK STATUS: **COMPLETED** OTHER SOURCE: **NOT REPORTED**
INFORMATION SOURCE: **A - ABANDONED TANK RESTORATION**
SITE MANAGER: **WICKHAM_S** SITE MANAGER END DATE: **12/17/2007**
CONTAMINATED DRINKING WELLS: **0** CONTAMINATED MONITORING WELLS: **YES**
CONTAMINATED SOIL: **YES** CONTAMINATED SURFACE WATER: **YES** CONTAMINATED GROUND WATER: **YES**
POLLUTANT: **B - UNLEADED GAS** GALLONS DISCHARGED: **NOT REPORTED**
OTHER DESCRIPTION: **B - UNLEADED GAS**
SCORE: **60** SCORE EFFECTIVE DATE: **11/10/2005** RANK: **1410**
TANK OFFICE: **PCLP29 - HILLSBOROUGH ENVIRONMENTAL PROTECTION COMMISSION**

DISCHARGE DATE: **06/24/1992** CLEANUP STATUS: **SRCR - SRCR COMPLETE**
CLEANUP REQUIRED: **R - CLEANUP REQUIRED** CLEANUP STATUS DATE: **01/18/2008**
CLEANUP WORK STATUS: **COMPLETED** OTHER SOURCE: **NOT REPORTED**
INFORMATION SOURCE: **A - ABANDONED TANK RESTORATION**

SITE MANAGER: **WICKHAM_S** SITE MANAGER END DATE: **12/17/2007**
CONTAMINATED DRINKING WELLS: **0** CONTAMINATED MONITORING WELLS: **YES**
CONTAMINATED SOIL: **YES** CONTAMINATED SURFACE WATER: **YES** CONTAMINATED GROUND WATER: **YES**
POLLUTANT: **D - VEHICULAR DIESEL** GALLONS DISCHARGED: **NOT REPORTED**
OTHER DESCRIPTION: **D - VEHICULAR DIESEL**
SCORE: **60** SCORE EFFECTIVE DATE: **11/10/2005** RANK: **1410**
TANK OFFICE: **PCLP29 - HILLSBOROUGH ENVIRONMENTAL PROTECTION COMMISSION**

TASK INFORMATION

SOURCE REMOVAL (SR) TASK ID: **46317** SR COMPLETION DATE: **03-17-1993**
PSR CLEANUP RESPONSIBLE: **RP - RESPONSIBLE PARTY**
SR SOIL REMOVAL: **YES** SR FREE PRODUCT REMOVAL: **NR** SR SOIL TREATMENT: **YES**
SR SOIL TONNAGE REMOVED: **700** SR OTHER TREATMENT: **NOT REPORTED**
SITE ASSESSMENT (SA) TASK ID: **46318** SA COMPLETION DATE: **05-19-1993**
SA CLEANUP RESPONSIBLE: **RP - RESPONSIBLE PARTY**
REMEDIATION ACTION PLAN (RAP) TASK ID: **46319** RAP COMPLETION DATE: **02-24-1995**
RAP CLEANUP RESPONSIBLE: **RP - RESPONSIBLE PARTY**
REMEDIATION ACTION (RA) TASK ID: **46320**
RA CLEANUP RESPONSIBLE: **NOT REPORTED**
SITE REHABILITATION COMPLETION (SRC) ACTION TYPE: **SRCR - SITE REHABILITATION COMPLETION REPORT**
SRC SUBMIT DATE: **11-29-2007** SRC REVIEW DATE: **12-13-2007**
SRC ISSUE DATE: **01-18-2008**
SRC COMPLETION STATUS: **A - APPROVED** SRC COMPLETION STATUS DATE: **12-17-2007**
SRC COMMENTS: **NOT REPORTED**

DISCHARGE CLEANUP SUMMARY

DISCHARGE DATE: **06/24/1992**
CLEANUP REQUIRED: **R - CLEANUP REQUIRED**
DISCHARGE CLEANUP STATUS: **SRCR - SRCR COMPLETE**
DISCHARGE CLEANUP DATE: **01/18/2008**
CLEANUP WORK STATUS: **COMPLETED**
INFORMATION SOURCE: **A - ABANDONED TANK RESTORATION**
OTHER SOURCE: **NOT REPORTED**
SCORE: **60** SCORE EFFECTIVE DATE: **11/10/2005** RANK: **1410**
TANK OFFICE: **PCLP29 - HILLSBOROUGH ENVIRONMENTAL PROTECTION COMMISSION**

Back to Report Summary

Registered Storage Tanks (UAST)

MAP ID# 84 **Distance from Property: 0.04 mi. X**

FACILITY INFORMATION

FACILITY ID: **8625477**

FACILITY NAME: **CIRCLE K #2709780**

ADDRESS: **6009 HWY 579**

SEFFNER , FL 33584

COUNTY: **HILLSBOROUGH**

TYPE: **A-RETAIL STATION**

STATUS: **OPEN**

CONTACT: **FRANCES FRANCONI**

PHONE: **(863) 910-6884**

TANK INFORMATION

(NOTE: CONSTRUCTION. PIPING, AND MONITORING INFO NOT SHOWN FOR CLOSED TANKS)

TANK #:	SIZE:	CONTENT:	INSTALLED:	PLACEMENT:	STATUS/DATE:
1	10000	VEHICULAR DIESEL	01-NOV-1984	UNDERGROUND	REMOVED FROM SITE/08-APR-2005
2	12000	UNLEADED GAS	01-NOV-1984	UNDERGROUND	REMOVED FROM SITE/08-APR-2005
3	10000	UNLEADED GAS	01-NOV-1984	UNDERGROUND	REMOVED FROM SITE/08-APR-2005
4	8000	UNLEADED GAS	01-NOV-1984	UNDERGROUND	REMOVED FROM SITE/08-APR-2005
5	550	WASTE OIL	01-NOV-1984	UNDERGROUND	REMOVED FROM SITE/08-APR-2005
6	20000	UNLEADED GAS	01-DEC-2004	UNDERGROUND	IN SERVICE/01-DEC-2004
7	12000	UNLEADED GAS	01-DEC-2004	UNDERGROUND	IN SERVICE/01-DEC-2004
8	10000	VEHICULAR DIESEL	01-DEC-2004	UNDERGROUND	IN SERVICE/01-DEC-2004

TANK CONSTRUCTION INFORMATION

TANK #:	CONSTRUCTION:
6	E - FIBERGLASS
6	A - BALL CHECK VALVE
6	M - SPILL CONTAINMENT BUCKET
6	N - FLOW SHUT-OFF
6	O - TIGHT FILL
6	P - LEVEL GAUGES/ALARMS
6	Q - DEP APPROVED PROTECTION
6	I - DOUBLE WALL
7	E - FIBERGLASS
7	A - BALL CHECK VALVE
7	M - SPILL CONTAINMENT BUCKET
7	N - FLOW SHUT-OFF
7	O - TIGHT FILL
7	P - LEVEL GAUGES/ALARMS
7	Q - DEP APPROVED PROTECTION
7	I - DOUBLE WALL
8	E - FIBERGLASS
8	A - BALL CHECK VALVE
8	M - SPILL CONTAINMENT BUCKET
8	N - FLOW SHUT-OFF
8	O - TIGHT FILL

8	P - LEVEL GAUGES/ALARMS
8	I - DOUBLE WALL
8	Q - DEP APPROVED PROTECTION

TANK PIPING INFORMATION

TANK #:	PIPING:
6	C - FIBERGLASS
6	F - DOUBLE WALL
6	J - PRESSURIZED PIPING SYSTEM
6	K - DISPENSER LINERS
7	C - FIBERGLASS
7	F - DOUBLE WALL
7	J - PRESSURIZED PIPING SYSTEM
7	K - DISPENSER LINERS
8	C - FIBERGLASS
8	F - DOUBLE WALL
8	J - PRESSURIZED PIPING SYSTEM
8	K - DISPENSER LINERS

TANK MONITORING INFORMATION

TANK #:	MONITORING:
6	F - MONITOR DBL WALL TANK SPACE
6	1 - CONTINUOUS ELECTRONIC SENSING
7	F - MONITOR DBL WALL TANK SPACE
7	1 - CONTINUOUS ELECTRONIC SENSING
8	F - MONITOR DBL WALL TANK SPACE
8	1 - CONTINUOUS ELECTRONIC SENSING
6	4 - VISUAL INSPECT DISPENSER LINERS
6	K - MONITOR DBL WALL PIPE SPACE
7	4 - VISUAL INSPECT DISPENSER LINERS
7	K - MONITOR DBL WALL PIPE SPACE
8	4 - VISUAL INSPECT DISPENSER LINERS
8	K - MONITOR DBL WALL PIPE SPACE
6	2 - VISUAL INSPECT PIPE SUMPS
6	H - MECHANICAL LINE LEAK DETECTOR
7	2 - VISUAL INSPECT PIPE SUMPS
7	H - MECHANICAL LINE LEAK DETECTOR
8	2 - VISUAL INSPECT PIPE SUMPS
8	H - MECHANICAL LINE LEAK DETECTOR

OWNER INFORMATION

OWNER NAME: **CIRCLE K STORES INC**

OWNER ADDRESS: **12911 N TELECOM PKWY**

TAMPA FL 33637

REGULATED MINERAL ACID TANKS INFORMATION

- NO MINERAL ACID TANKS INFORMATION REPORTED

DISCHARGE INFORMATION

DATE:	DESCRIPTION:	SCORE:	SCORE DATE:	STATUS DESCRIPTION:	STATUS DATE:

9/22/1998	CLEANUP REQUIRED	00066	05-AUG-1999	NFA COMPLETE	3/10/2004
12/30/1987	CLEANUP REQUIRED	NOT REPORTED	05-AUG-1999	NFA COMPLETE	10/22/1990

Back to Report Summary

Facility Registry System (FRSFL)

MAP ID# 84 **Distance from Property: 0.04 mi. X**

FACILITY INFORMATION

REGISTRY ID: **110006383680**

NAME: **STAR ENTERPRISE**

LOCATION ADDRESS: **6009 SR 579 I 4**
SEFFNER, FL 32794

COUNTY: **HILLSBOROUGH**

EPA REGION: **04**

FEDERAL FACILITY: **NOT REPORTED**

TRIBAL LAND: **NOT REPORTED**

ALTERNATIVE NAME/S:

STAR ENTERPRISE

TEXACO #242041322

STAR ENTERPRISE

STAR ENTERPRISE

PROGRAM/S LISTED FOR THIS FACILITY

RCRAINFO - RESOURCE CONSERVATION AND RECOVERY ACT INFORMATION SYSTEM

FDM - *DEFINITION NOT PROVIDED BY REPORTING AGENCY

STANDARD INDUSTRIAL CLASSIFICATION/S (SIC)

NO SIC DATA REPORTED

NORTH AMERICAN INDUSTRY CLASSIFICATION/S (NAICS)

562998 - ALL OTHER MISCELLANEOUS WASTE MANAGEMENT SERVICES.

Back to Report Summary

No Longer Regulated RCRA Generator Facilities (NLRRCRAG)

MAP ID# 84 **Distance from Property: 0.04 mi. X**

FACILITY INFORMATION

EPA ID#: **FLD984180216**
NAME: **STAR ENTERPRISE**
ADDRESS: **6009 SR 579 I 4**
SEFFNER, FL 32794
CONTACT NAME: **ANTHONY DILISIO**
CONTACT ADDRESS: **PO BOX 4540**
HOUSTON TX 772104540
CONTACT PHONE: **713-241-2393**
NON-NOTIFIER: **NOT A NON-NOTIFIER**
DATE RECEIVED BY AGENCY: **09/23/2010**

OWNER TYPE: **PRIVATE**
OWNER NAME: **MOTIVA ENTERPRISES LLC**
OPERATOR TYPE: **NOT REPORTED**
OPERATOR NAME: **NOT REPORTED**

CERTIFICATION

CERTIFICATION NAME:	CERTIFICATION TITLE:	CERTIFICATION SIGNED DATE:
DAVID ZABCIK	**ENVIRONMENTAL SAFETY SPECIALIST**	**09/23/2010**

INDUSTRY CLASSIFICATION (NAICS)

562998 - ALL OTHER MISCELLANEOUS WASTE MANAGEMENT SERVICES

SITE HISTORY (INCLUDES GENERATORS AND NON-GENERATORS)

DATE RECEIVED BY AGENCY: **09/23/2010**
NAME: **STAR ENTERPRISE**
GENERATOR CLASSIFICATION: **NOT A GENERATOR**

CURRENT ACTIVITY INFORMATION

GENERATOR STATUS: **NOT A GENERATOR** LAST UPDATED DATE: **01/30/2015**
SUBJECT TO CORRECTIVE ACTION UNIVERSE: **NO**
TDSFs POTENTIALLY SUBJECT TO CORRECTIVE ACTION UNDER 3004 (u)/(v) UNIVERSE: **NO**
TDSFs ONLY SUBJECT TO CORRECTIVE ACTION UNDER DISCRETIONARY AUTHORITIES UNIVERSE: **NO**
NON TSDFs WHERE RCRA CORRECTIVE ACTION HAS BEEN IMPOSED UNIVERSE: **NO**
CORRECTIVE ACTION WORKLOAD UNIVERSE: **NO**

IMPORTER: **NO**
MIXED WASTE GENERATOR: **NO**
RECYCLER: **NO**
TRANSPORTER: **NO**
ONSITE BURNER EXEMPTION: **NO**
FURNACE EXEMPTION: **NO**
USED OIL REFINER: **NO**
USED OIL TRANSFER FACILITY: **NO**
UNDERGROUND INJECTION: **NO**
UNIVERSAL WASTE DESTINATION FACILITY: **NO**
TRANSFER FACILITY: **NO**
USED OIL FUEL BURNER: **NO**
USED OIL PROCESSOR: **NO**
USED OIL FUEL MARKETER TO BURNER: **NO**
SPECIFICATION USED OIL MARKETER: **NO**
USED OIL TRANSPORTER: **NO**

COMPLIANCE, MONITORING AND ENFORCEMENT INFORMATION

EVALUATIONS **- NO EVALUATIONS REPORTED -**
VIOLATIONS **- NO VIOLATIONS REPORTED -**
ENFORCEMENTS **- NO ENFORCEMENTS REPORTED -**

HAZARDOUS WASTE

D018 **BENZENE**

D001 **IGNITABLE WASTE**

UNIVERSAL WASTE **- NO UNIVERSAL WASTE REPORTED -**

CORRECTIVE ACTION AREA **- NO CORECTIVE ACTION AREA INFORMATION REPORTED -**

CORRECTIVE ACTION EVENT **- NO CORECTIVE ACTION EVENT REPORTED -**

Back to Report Summary

Resource Conservation & Recovery Act - Non-Generator Facilities (RCRANGR04)

MAP ID# 84 **Distance from Property: 0.04 mi. X**

FACILITY INFORMATION

EPA ID#: **FLD984180216**
NAME: **STAR ENTERPRISE**
ADDRESS: **6009 SR 579 I 4**
SEFFNER, FL 32794
CONTACT NAME: **DAVID ZABCIK**
CONTACT ADDRESS: **PO BOX 4540**
HOUSTON TX 77210-4540
CONTACT PHONE: **7132415077**
NON-NOTIFIER: **NOT A NON-NOTIFIER**
DATE RECEIVED BY AGENCY: **09/23/2010**

OWNER TYPE: **PRIVATE**
OWNER NAME: **MOTIVA ENTERPRISES LLC**
OPERATOR TYPE: **PRIVATE**
OPERATOR NAME: **DAVID ZABCIK**

CERTIFICATION

CERTIFICATION NAME:	CERTIFICATION TITLE:	CERTIFICATION SIGNED DATE:
DAVID ZABCIK	**ENVIRONMENTAL SAFETY SPECIALIST**	**09/23/2010**

INDUSTRY CLASSIFICATION (NAICS)
562998 - ALL OTHER MISCELLANEOUS WASTE MANAGEMENT SERVICES

SITE HISTORY (INCLUDES GENERATORS AND NON-GENERATORS)
DATE RECEIVED BY AGENCY: **09/23/2010**
NAME: **STAR ENTERPRISE**
GENERATOR CLASSIFICATION: **NOT A GENERATOR**

CURRENT ACTIVITY INFORMATION

GENERATOR STATUS: **NOT A GENERATOR** LAST UPDATED DATE: **01/30/2015**
SUBJECT TO CORRECTIVE ACTION UNIVERSE: **NO**
TDSFs POTENTIALLY SUBJECT TO CORRECTIVE ACTION UNDER 3004 (u)/(v) UNIVERSE: **NO**
TDSFs ONLY SUBJECT TO CORRECTIVE ACTION UNDER DISCRETIONARY AUTHORITIES UNIVERSE: **NO**
NON TSDFs WHERE RCRA CORRECTIVE ACTION HAS BEEN IMPOSED UNIVERSE: **NO**
CORRECTIVE ACTION WORKLOAD UNIVERSE: **NO**

IMPORTER: **NO**
MIXED WASTE GENERATOR: **NO**
RECYCLER: **NO**
TRANSPORTER: **NO**
ONSITE BURNER EXEMPTION: **NO**
FURNACE EXEMPTION: **NO**
USED OIL REFINER: **NO**
USED OIL TRANSFER FACILITY: **NO**
UNDERGROUND INJECTION: **NO**
UNIVERSAL WASTE DESTINATION FACILITY: **NO**
TRANSFER FACILITY: **NO**
USED OIL FUEL BURNER: **NO**
USED OIL PROCESSOR: **NO**
USED OIL FUEL MARKETER TO BURNER: **NO**
SPECIFICATION USED OIL MARKETER: **NO**
USED OIL TRANSPORTER: **NO**

COMPLIANCE, MONITORING AND ENFORCEMENT INFORMATION

EVALUATIONS **- NO EVALUATIONS REPORTED -**
VIOLATIONS **- NO VIOLATIONS REPORTED -**
ENFORCEMENTS **- NO ENFORCEMENTS REPORTED -**

HAZARDOUS WASTE

D018 **BENZENE**

D001 **IGNITABLE WASTE**

UNIVERSAL WASTE **- NO UNIVERSAL WASTE REPORTED -**

CORRECTIVE ACTION AREA **- NO CORECTIVE ACTION AREA INFORMATION REPORTED -**

CORRECTIVE ACTION EVENT **- NO CORECTIVE ACTION EVENT REPORTED -**

Back to Report Summary

Registered Leaking Storage Tanks (LUAST)

MAP ID# 84 **Distance from Property: 0.04 mi. X**

FACILITY INFORMATION

FACILITY ID: **8625477**
FACILITY NAME: **CIRCLE K #2709780**
ADDRESS: **6009 HWY 579**
SEFFNER , FL 33584 HILLSBOROUGH COUNTY
STATUS: **OPEN**
OPERATOR: **FRANCES FRANCONI**
PHONE: **(863)910-6884**

RESPONSIBLE PARTY

NAME: **CIRCLE K STORES INC**
ADDRESS: **12911 N TELECOM PKWY**
TAMPA , FL 33637
CONTACT: **FRANCES FRANCONI**
PHONE: **(813)910-6884**

CONTAMINATED MEDIA INFORMATION

DISCHARGE DATE: **09/22/1998**
CLEANUP STATUS: **NFA - NFA COMPLETE**
CLEANUP REQUIRED: **R - CLEANUP REQUIRED**
CLEANUP STATUS DATE: **03/10/2004**
CLEANUP WORK STATUS: **COMPLETED**
OTHER SOURCE: **NOT REPORTED**
INFORMATION SOURCE: **C - CLOSURE REPORT**
SITE MANAGER: **WICKHAM_S**
SITE MANAGER END DATE: **02/26/2004**
CONTAMINATED DRINKING WELLS: **NOT REPORTED**
CONTAMINATED MONITORING WELLS: **NO**
CONTAMINATED SOIL: **YES** CONTAMINATED SURFACE WATER: **YES** CONTAMINATED GROUND WATER: **NO**
POLLUTANT: **B - UNLEADED GAS** GALLONS DISCHARGED: **NOT REPORTED**
OTHER DESCRIPTION: **B - UNLEADED GAS**
SCORE: **66** SCORE EFFECTIVE DATE: **08/05/1999** RANK: **NOT REPORTED**
TANK OFFICE: **PCLP29 - HILLSBOROUGH ENVIRONMENTAL PROTECTION COMMISSION**

DISCHARGE DATE: **12/30/1987**
CLEANUP STATUS: **NFA - NFA COMPLETE**
CLEANUP REQUIRED: **R - CLEANUP REQUIRED**
CLEANUP STATUS DATE: **10/22/1990**
CLEANUP WORK STATUS: **COMPLETED**
OTHER SOURCE: **NOT REPORTED**
INFORMATION SOURCE: **E - EDI**
SITE MANAGER: **BENNETT_M**
SITE MANAGER END DATE: **10/05/2000**
CONTAMINATED DRINKING WELLS: **0**
CONTAMINATED MONITORING WELLS: **YES**
CONTAMINATED SOIL: **NO** CONTAMINATED SURFACE WATER: **NO** CONTAMINATED GROUND WATER: **YES**
POLLUTANT: **B - UNLEADED GAS** GALLONS DISCHARGED: **NOT REPORTED**
OTHER DESCRIPTION: **B - UNLEADED GAS**
SCORE: **66** SCORE EFFECTIVE DATE: **08/05/1999** RANK: **NOT REPORTED**
TANK OFFICE: **PCLP29 - HILLSBOROUGH ENVIRONMENTAL PROTECTION COMMISSION**

DISCHARGE DATE: **12/30/1987**
CLEANUP STATUS: **NFA - NFA COMPLETE**
CLEANUP REQUIRED: **R - CLEANUP REQUIRED**
CLEANUP STATUS DATE: **10/22/1990**
CLEANUP WORK STATUS: **COMPLETED**
OTHER SOURCE: **NOT REPORTED**
INFORMATION SOURCE: **E - EDI**

SITE MANAGER: **BENNETT_M** SITE MANAGER END DATE: **10/05/2000**
CONTAMINATED DRINKING WELLS: **0** CONTAMINATED MONITORING WELLS: **YES**
CONTAMINATED SOIL: **NO** CONTAMINATED SURFACE WATER: **NO** CONTAMINATED GROUND WATER: **YES**
POLLUTANT: **D - VEHICULAR DIESEL** GALLONS DISCHARGED: **NOT REPORTED**
OTHER DESCRIPTION: **D - VEHICULAR DIESEL**
SCORE: **66** SCORE EFFECTIVE DATE: **08/05/1999** RANK: **NOT REPORTED**
TANK OFFICE: **PCLP29 - HILLSBOROUGH ENVIRONMENTAL PROTECTION COMMISSION**

TASK INFORMATION

SOURCE REMOVAL (SR) TASK ID: **71777** SR COMPLETION DATE: **NOT REPORTED**
PSR CLEANUP RESPONSIBLE: **NOT REPORTED**
SR SOIL REMOVAL: **NR** SR FREE PRODUCT REMOVAL: **NR** SR SOIL TREATMENT: **NR**
SR SOIL TONNAGE REMOVED: **NR** SR OTHER TREATMENT: **NOT REPORTED**
SITE ASSESSMENT (SA) TASK ID: **66553** SA COMPLETION DATE: **NOT REPORTED**
SA CLEANUP RESPONSIBLE: **NOT REPORTED**
REMEDIATION ACTION PLAN (RAP) TASK ID: **NOT REPORTED** RAP COMPLETION DATE: **NOT REPORTED**
RAP CLEANUP RESPONSIBLE: **NOT REPORTED**
REMEDIATION ACTION (RA) TASK ID: **71776**
RA CLEANUP RESPONSIBLE: **NOT REPORTED**
SITE REHABILITATION COMPLETION (SRC) ACTION TYPE: **NFA - NO FURTHER ACTION**
SRC SUBMIT DATE: **11-13-2003** SRC REVIEW DATE: **02-26-2004**
SRC ISSUE DATE: **03-10-2004**
SRC COMPLETION STATUS: **A - APPROVED** SRC COMPLETION STATUS DATE: **03-10-2004**
SRC COMMENTS: **NOT REPORTED**

SOURCE REMOVAL (SR) TASK ID: **48803** SR COMPLETION DATE: **NOT REPORTED**
PSR CLEANUP RESPONSIBLE: **NOT REPORTED**
SR SOIL REMOVAL: **NR** SR FREE PRODUCT REMOVAL: **NR** SR SOIL TREATMENT: **NR**
SR SOIL TONNAGE REMOVED: **NR** SR OTHER TREATMENT: **NOT REPORTED**
SITE ASSESSMENT (SA) TASK ID: **48804** SA COMPLETION DATE: **10-23-1990**
SA CLEANUP RESPONSIBLE: **RP - RESPONSIBLE PARTY**
REMEDIATION ACTION PLAN (RAP) TASK ID: **48805** RAP COMPLETION DATE: **NOT REPORTED**
RAP CLEANUP RESPONSIBLE: **NA - NOT APPLICABLE**
REMEDIATION ACTION (RA) TASK ID: **48806**
RA CLEANUP RESPONSIBLE: **NA - NOT APPLICABLE**
SITE REHABILITATION COMPLETION (SRC) ACTION TYPE: **NFA - NO FURTHER ACTION**
SRC SUBMIT DATE: **09-18-1990** SRC REVIEW DATE: **10-08-1990**
SRC ISSUE DATE: **10-22-1990**
SRC COMPLETION STATUS: **A - APPROVED** SRC COMPLETION STATUS DATE: **10-22-1990**
SRC COMMENTS: **NOT REPORTED**

DISCHARGE CLEANUP SUMMARY

DISCHARGE DATE: **09/22/1998**
CLEANUP REQUIRED: **R - CLEANUP REQUIRED**
DISCHARGE CLEANUP STATUS: **NFA - NFA COMPLETE**
DISCHARGE CLEANUP DATE: **03/10/2004**

CLEANUP WORK STATUS: **COMPLETED**
INFORMATION SOURCE: **C - CLOSURE REPORT**
OTHER SOURCE: **NOT REPORTED**
SCORE: **66** SCORE EFFECTIVE DATE: **08/05/1999** RANK: **NOT REPORTED**
TANK OFFICE: **PCLP29 - HILLSBOROUGH ENVIRONMENTAL PROTECTION COMMISSION**

DISCHARGE DATE: **12/30/1987**
CLEANUP REQUIRED: **R - CLEANUP REQUIRED**
DISCHARGE CLEANUP STATUS: **NFA - NFA COMPLETE**
DISCHARGE CLEANUP DATE: **10/22/1990**
CLEANUP WORK STATUS: **COMPLETED**
INFORMATION SOURCE: **E - EDI**
OTHER SOURCE: **NOT REPORTED**
SCORE: **66** SCORE EFFECTIVE DATE: **08/05/1999** RANK: **NOT REPORTED**
TANK OFFICE: **PCLP29 - HILLSBOROUGH ENVIRONMENTAL PROTECTION COMMISSION**

Back to Report Summary

Solid Waste Facilities (SWF)

MAP ID# 85 **Distance from Property: 0.04 mi. NW**

INCIDENT INFORMATION

FACILITY ID: **96155**

FACILITY NAME: **SLUSMEYER'S TIRE CITY**

ADDRESS: **11314 US HWY 92 E**
SEFFNER , FL 33584

COUNTY: **HILLSBOROUGH**

RESPONSIBLE PARTY

RESPONSIBLE NAME: **NOT REPORTED**

ADDRESS: **STREET NOT REPORTED**

PHONE: **NOT REPORTED**

SUPERVISOR INFORMATION

SUPERVISOR NAME: **NOT REPORTED**

ADDRESS: **STREET NOT REPORTED**

PHONE: **NOT REPORTED**

OWNER INFORMATION

OWNER NAME: **NOT REPORTED**

ADDRESS: **STREET NOT REPORTED**

PHONE: **NOT REPORTED**

FACILITY STATUS:	CLASS:	CLASS STATUS:
NOT REPORTED	**WASTE TIRE COLLECTOR**	**INACTIVE (I)**

Back to Report Summary

Registered Storage Tanks (UAST)

MAP ID# 85 **Distance from Property: 0.04 mi. NW**

FACILITY INFORMATION

FACILITY ID: **8625812**

FACILITY NAME: **SLUSMEYER TIRE CITY**

ADDRESS: **11314 US HWY 92 E**
SEFFNER , FL 33584

COUNTY: **HILLSBOROUGH**

TYPE: **A-RETAIL STATION**

STATUS: **CLOSED**

CONTACT: **BOYCE SLUSMEYER**

PHONE: **(813) 628-0540**

TANK INFORMATION

(NOTE: CONSTRUCTION. PIPING, AND MONITORING INFO NOT SHOWN FOR CLOSED TANKS)

TANK #:	SIZE:	CONTENT:	INSTALLED:	PLACEMENT:	STATUS/DATE:
1	8000	UNLEADED GAS	NOT REPORTED	UNDERGROUND	REMOVED FROM SITE/12-MAR-2001
2	2000	UNLEADED GAS	NOT REPORTED	UNDERGROUND	REMOVED FROM SITE/12-MAR-2001
3	2000	UNLEADED GAS	NOT REPORTED	UNDERGROUND	REMOVED FROM SITE/12-MAR-2001
4	2000	UNLEADED GAS	NOT REPORTED	UNDERGROUND	REMOVED FROM SITE/12-MAR-2001
5	500	UNLEADED GAS	NOT REPORTED	UNDERGROUND	CLOSED IN PLACE/12-MAR-2001
6	500	UNLEADED GAS	NOT REPORTED	UNDERGROUND	CLOSED IN PLACE/12-MAR-2001
7	500	KEROSENE	NOT REPORTED	UNDERGROUND	CLOSED IN PLACE/12-MAR-2001
8	500	VEHICULAR DIESEL	NOT REPORTED	UNDERGROUND	REMOVED FROM SITE/12-MAR-2001

TANK CONSTRUCTION INFORMATION

- NO CONSTRUCTION INFORMATION REPORTED

TANK PIPING INFORMATION

- NO PIPING INFORMATION REPORTED

TANK MONITORING INFORMATION

- NO MONITORING INFORMATION REPORTED

OWNER INFORMATION

OWNER NAME: **SLUSMEYER, BOYCE**

OWNER ADDRESS: **11314 US HWY 92 E**
SEFFNER FL 33584

REGULATED MINERAL ACID TANKS INFORMATION

- NO MINERAL ACID TANKS INFORMATION REPORTED

DISCHARGE INFORMATION

DATE:	DESCRIPTION:	SCORE:	SCORE DATE:	STATUS DESCRIPTION:	STATUS DATE:
12/28/2000	CLEANUP REQUIRED	00051	24-MAR-2009	RAP ONGOING	6/13/2005

Back to Report Summary

Registered Leaking Storage Tanks (LUAST)

MAP ID# 85 **Distance from Property: 0.04 mi. NW**

FACILITY INFORMATION

FACILITY ID: **8625812**
FACILITY NAME: **SLUSMEYER TIRE CITY**
ADDRESS: **11314 US HWY 92 E**
SEFFNER , FL 33584-3351 HILLSBOROUGH COUNTY
STATUS: **CLOSED**
OPERATOR: **BOYCE SLUSMEYER**
PHONE: **(813)628-0540**

RESPONSIBLE PARTY

NAME: **SLUSMEYER, BOYCE**
ADDRESS: **11314 US HWY 92 E**
SEFFNER , FL 33584
CONTACT: **BOYCE SLUSMEYER**
PHONE: **(813)628-0540**

CONTAMINATED MEDIA INFORMATION

DISCHARGE DATE: **12/28/2000**
CLEANUP STATUS: **RAP - RAP ONGOING**
CLEANUP REQUIRED: **R - CLEANUP REQUIRED**
CLEANUP STATUS DATE: **06/13/2005**
CLEANUP WORK STATUS: **INACTIVE**
OTHER SOURCE: **SOIL>SCTLS**
INFORMATION SOURCE: **C - CLOSURE REPORT**
SITE MANAGER: **KOECHLEIN_H**
SITE MANAGER END DATE: **NOT REPORTED**
CONTAMINATED DRINKING WELLS: **NOT REPORTED**
CONTAMINATED MONITORING WELLS: **NO**
CONTAMINATED SOIL: **YES**
CONTAMINATED SURFACE WATER: **YES**
CONTAMINATED GROUND WATER: **NOT REPORTED**
POLLUTANT: **A - LEADED GAS**
GALLONS DISCHARGED: **NOT REPORTED**
OTHER DESCRIPTION: **A - LEADED GAS**
SCORE: **51**
SCORE EFFECTIVE DATE: **03/24/2009**
RANK: **1656**
TANK OFFICE: **PCLP29 - HILLSBOROUGH ENVIRONMENTAL PROTECTION COMMISSION**

DISCHARGE DATE: **12/28/2000**
CLEANUP STATUS: **RAP - RAP ONGOING**
CLEANUP REQUIRED: **R - CLEANUP REQUIRED**
CLEANUP STATUS DATE: **06/13/2005**
CLEANUP WORK STATUS: **INACTIVE**
OTHER SOURCE: **SOIL>SCTLS**
INFORMATION SOURCE: **C - CLOSURE REPORT**
SITE MANAGER: **KOECHLEIN_H**
SITE MANAGER END DATE: **NOT REPORTED**
CONTAMINATED DRINKING WELLS: **NOT REPORTED**
CONTAMINATED MONITORING WELLS: **NO**
CONTAMINATED SOIL: **YES**
CONTAMINATED SURFACE WATER: **YES**
CONTAMINATED GROUND WATER: **NOT REPORTED**
POLLUTANT: **D - VEHICULAR DIESEL**
GALLONS DISCHARGED: **NOT REPORTED**
OTHER DESCRIPTION: **D - VEHICULAR DIESEL**
SCORE: **51**
SCORE EFFECTIVE DATE: **03/24/2009**
RANK: **1656**
TANK OFFICE: **PCLP29 - HILLSBOROUGH ENVIRONMENTAL PROTECTION COMMISSION**

TASK INFORMATION

SOURCE REMOVAL (SR) TASK ID: **NOT REPORTED**
SR COMPLETION DATE: **NOT REPORTED**

PSR CLEANUP RESPONSIBLE: **NOT REPORTED**
SR SOIL REMOVAL: **NR** SR FREE PRODUCT REMOVAL: **NR** SR SOIL TREATMENT: **NR**
SR SOIL TONNAGE REMOVED: **NR** SR OTHER TREATMENT: **NOT REPORTED**
SITE ASSESSMENT (SA) TASK ID: **72339** SA COMPLETION DATE: **NOT REPORTED**
SA CLEANUP RESPONSIBLE: **RP - RESPONSIBLE PARTY**
REMEDIATION ACTION PLAN (RAP) TASK ID: **77043** RAP COMPLETION DATE: **11-22-2006**
RAP CLEANUP RESPONSIBLE: **NOT REPORTED**
REMEDIATION ACTION (RA) TASK ID: **NOT REPORTED**
RA CLEANUP RESPONSIBLE: **NOT REPORTED**
SITE REHABILITATION COMPLETION (SRC) ACTION TYPE: **NOT REPORTED**
SRC SUBMIT DATE: **NOT REPORTED** SRC REVIEW DATE: **NOT REPORTED**
SRC ISSUE DATE: **NOT REPORTED**
SRC COMPLETION STATUS: **NOT REPORTED** SRC COMPLETION STATUS DATE: **NOT REPORTED**
SRC COMMENTS: **NOT REPORTED**

DISCHARGE CLEANUP SUMMARY

DISCHARGE DATE: **12/28/2000**
CLEANUP REQUIRED: **R - CLEANUP REQUIRED**
DISCHARGE CLEANUP STATUS: **RAP - RAP ONGOING**
DISCHARGE CLEANUP DATE: **06/13/2005**
CLEANUP WORK STATUS: **INACTIVE**
INFORMATION SOURCE: **C - CLOSURE REPORT**
OTHER SOURCE: **SOIL>SCTLS**
SCORE: **51** SCORE EFFECTIVE DATE: **03/24/2009** RANK: **1656**
TANK OFFICE: **PCLP29 - HILLSBOROUGH ENVIRONMENTAL PROTECTION COMMISSION**

Back to Report Summary

MAP ID# 86 **Distance from Property: 0.04 mi. S**

INCIDENT INFORMATION

INCIDENT ID: **47466SP**

INCIDENT LOCATION:

,

COUNTY:

INCIDENT DETAILS

- NO INVESTIGATION INFORMATION REPORTED

Back to Report Summary

Registered Storage Tanks (UAST)

MAP ID# 86 **Distance from Property: 0.04 mi. S**

FACILITY INFORMATION

FACILITY ID: **8944197**

FACILITY NAME: **HESS #09416**

ADDRESS: **12877 E US HWY 92**

DOVER , FL 33527

COUNTY: **HILLSBOROUGH**

TYPE: **A-RETAIL STATION**

STATUS: **OPEN**

CONTACT: **SCOTT J FLEMING | CELL: (937) 207-1832**

PHONE: **(732) 750-6350**

TANK INFORMATION

(NOTE: CONSTRUCTION. PIPING, AND MONITORING INFO NOT SHOWN FOR CLOSED TANKS)

TANK #:	SIZE:	CONTENT:	INSTALLED:	PLACEMENT:	STATUS/DATE:
1	10000	UNLEADED GAS	01-MAY-1989	UNDERGROUND	REMOVED FROM SITE/29-SEP-2008
2	10000	UNLEADED GAS	01-MAY-1989	UNDERGROUND	REMOVED FROM SITE/29-SEP-2008
3	10000	UNLEADED GAS	01-MAY-1989	UNDERGROUND	REMOVED FROM SITE/29-SEP-2008
4	20000	UNLEADED GAS	01-OCT-2008	UNDERGROUND	IN SERVICE/01-OCT-2008
5	20000	VEHICULAR DIESEL	01-OCT-2008	UNDERGROUND	IN SERVICE/01-OCT-2008

TANK CONSTRUCTION INFORMATION

TANK #:	CONSTRUCTION:
4	E - FIBERGLASS
4	O - TIGHT FILL
4	M - SPILL CONTAINMENT BUCKET
4	N - FLOW SHUT-OFF
4	P - LEVEL GAUGES/ALARMS
4	I - DOUBLE WALL
5	E - FIBERGLASS
5	M - SPILL CONTAINMENT BUCKET
5	N - FLOW SHUT-OFF
5	O - TIGHT FILL
5	L - COMPARTMENTED
5	I - DOUBLE WALL
5	P - LEVEL GAUGES/ALARMS

TANK PIPING INFORMATION

TANK #:	PIPING:
4	C - FIBERGLASS
4	F - DOUBLE WALL
4	J - PRESSURIZED PIPING SYSTEM
4	K - DISPENSER LINERS
5	C - FIBERGLASS
5	F - DOUBLE WALL
5	J - PRESSURIZED PIPING SYSTEM
5	K - DISPENSER LINERS

TANK MONITORING INFORMATION

Registered Storage Tanks (UAST)

TANK #:	MONITORING:
4	F - MONITOR DBL WALL TANK SPACE
4	G - ELECTRONIC LINE LEAK DETECTOR
4	1 - CONTINUOUS ELECTRONIC SENSING
4	3 - ELECTRONIC MONITOR PIPE SUMPS
4	5 - ELECTRONIC MONITOR DISPENSER LINERS
5	1 - CONTINUOUS ELECTRONIC SENSING
5	3 - ELECTRONIC MONITOR PIPE SUMPS
5	5 - ELECTRONIC MONITOR DISPENSER LINERS
5	F - MONITOR DBL WALL TANK SPACE
5	G - ELECTRONIC LINE LEAK DETECTOR
4	K - MONITOR DBL WALL PIPE SPACE
5	K - MONITOR DBL WALL PIPE SPACE

OWNER INFORMATION

OWNER NAME: **HESS RETAIL STORES LLC**

OWNER ADDRESS: **500 SPEEDWAY DR**

ENON OH 45323

REGULATED MINERAL ACID TANKS INFORMATION

- NO MINERAL ACID TANKS INFORMATION REPORTED

DISCHARGE INFORMATION

DATE:	DESCRIPTION:	SCORE:	SCORE DATE:	STATUS DESCRIPTION:	STATUS DATE:
8/3/1998	CLEANUP REQUIRED	00065	28-SEP-2010	SRCR COMPLETE	10/24/2012
1/18/1994	CLEANUP REQUIRED	00065	28-SEP-2010	SRCR COMPLETE	10/24/2012
2/5/1996	NO CLEANUP REQUIRED	NOT REPORTED	22-FEB-1999	CLEANUP NOT REQUIRED	7/25/2001

Back to Report Summary

Facility Registry System (FRSFL)

MAP ID# 86 **Distance from Property: 0.04 mi. S**

FACILITY INFORMATION

REGISTRY ID: **110033013398**

NAME: **HESS STATION #09416**

LOCATION ADDRESS: **4324 MCINTOSH RD**
DOVER, FL 33527

COUNTY: **HILLSBOROUGH**

EPA REGION: **04**

FEDERAL FACILITY: **NOT REPORTED**

TRIBAL LAND: **NOT REPORTED**

ALTERNATIVE NAME/S:

HESS STATION #09416

HESS STATION #09416

PROGRAM/S LISTED FOR THIS FACILITY

FDM - *DEFINITION NOT PROVIDED BY REPORTING AGENCY

NPDES - NATIONAL POLLUTANT DISCHARGE ELIMINATION SYSTEM

STANDARD INDUSTRIAL CLASSIFICATION/S (SIC)

NO SIC DATA REPORTED

NORTH AMERICAN INDUSTRY CLASSIFICATION/S (NAICS)

NO NAICS DATA REPORTED

Back to Report Summary

MAP ID# 86 **Distance from Property: 0.04 mi. S**

INCIDENT INFORMATION

REPORT #: **I-2005110475**

DATE: **10/23/2005**

INCIDENT LOCATION:

4324 MACINTOSH ROAD

DOVER, FL

HILLSBOROUGH

CARRIER INFORMATION

NAME: **KENAN TRANSPORT LLC**

ADDRESS: **100 EUROPA DR SUITE 320**

CHAPEL HILL, NC 27517

MODE OF TRANSPORTATION: **HIGHWAY**

TRANSPORTATION PHASE: **UNLOADING**

COMMODITY DETAILS

IDENTIFICATION NUMBER: **UN1203**

COMMODITY SHIPPING NAME: **GASOLINE**

TRADE NAME: **FLAMMABLE LIQUID**

QUANTITY RELEASED: **5 LIQUID - GALLON**

PACKAGING: **CARGO TANK MOTOR VEHICLE (CTMV)**

FAILURE DESCRIPTION

WHAT FAILED: **159 VENT**

HOW FAILED: **313 - VENTED**

FAILURE CAUSE DESCRIPTION:

529 - OVERFILLED

DESCRIPTION OF EVENTS:

EMPLOYEE OVERFILLED THE TANK CAUSING APPROXIMATELY A 5 GALLON SPILL. CLEANED UP BY SWS.

RECOMMENDATIONS/ACTIONS TAKEN:

NO ACTION OR RECOMMENDATION REPORTED

Back to Report Summary

MAP ID# 86 **Distance from Property: 0.04 mi. S**

FACILITY INFORMATION

NPDES ID: **FLG913076INPDES** FACILITY #: **110033013398**
NAME: **HESS STATION #09416**
PHYSICAL ADDRESS: **4324 MCINTOSH RD**
DOVER FL 33527
COUNTY: **HILLSBOROUGH**
FACILITY TYPE: **PRIVATELY OWNED FACILITY**
IMPAIRED WATERS: **NOT REPORTED**

STANDARD INDUSTRIAL CLASSIFICATION

- NOT REPORTED -

PERMITS

FACILITY TYPE INDICATOR: **NON-POTABLE WATER**
PERMIT TYPE: **GENERAL PERMIT COVERED FACILITY**
MAJOR MINOR FACILITY: **MINOR**
PERMIT STATUS: **EXPIRED**
WATER BODY: **NOT REPORTED**
PERMIT NAME: **HESS STATION #09416**
AGENCY TYPE: **STATE**
ORIGINAL ISSUE DATE: **11/16/2007**
ISSUE DATE: **11/16/2007**
ISSUING AGENCY: **NOT REPORTED**
EFFECTIVE DATE: **11/16/2007**
EXPIRATION DATE: **11/15/2012**
RETIREMENT DATE: **NOT REPORTED**
TERMINATION DATE: **NOT REPORTED**
PERMIT COMPLIANCE STATUS: **YES**
PERMIT SUBJECT TO DMR RUN: **YES**
REPORTABLE NONCOMPLIANCE TRACKING IS ON: **YES**

INSPECTIONS

- NO INSPECTIONS REPORTED -

HISTORIC COMPLIANCE

- NO HISTORIC COMPLIANCE REPORTED -

SINGLE EVENT VIOLATIONS

- NO SINGLE EVENT VIOLATIONS REPORTED -

FORMAL ENFORCEMENT ACTIONS

- NO FORMAL ENFORCEMENT ACTIONS REPORTED -

EFFLUENT VIOLATIONS

- NOT REPORTED -

EFFLUENT VIOLATIONS contd..

- NOT REPORTED -

EFFLUENT VIOLATIONS contd..

- NOT REPORTED -

Back to Report Summary

Permit Compliance System (PCSR04)

MAP ID# 86 **Distance from Property: 0.04 mi. S**

FACILITY INFORMATION

PERMIT #: **FLG913076**
NAME: **HESS STATION #09416**
PHYSICAL ADDRESS: **4324 MCINTOSH RD**
NOT REPORTED, FL NOT REPORT
FACILITY TYPE: **OTHER**
PERMIT TYPE: **GENERAL**
PERMIT EXPIRED: **11/15/2012**
RECEIVING WATERS: **NOT REPORTED**
STANDARD INDUSTRIAL CODE: **NOT REPORTED**

INSPECTIONS

INSPECTION DATE:	INSPECTION CODE:	INSPECTION TYPE:
NOT REPORT	**NOT REPORTED**	**NOT REPORTED**

HISTORIC COMPLIANCE

HISTORIC LAST REPORTED NON-COMPLIANCE:	HISTORIC NON-COMPLIANCE QUARTER (YYYYQ):
NOT REPORTED	**20091**
NOT REPORTED	**20092**
NOT REPORTED	**20093**
NOT REPORTED	**20094**
NOT REPORTED	**20101**

EFFLUENT VIOLATIONS

MONITORING DATE: **NOT REPORTED**
EFFLUENT VIOLATION: **NOT REPORTED**
QNCR MEASUREMENT/VIOLATION DETECTION: **NOT REPORTED**
QNCR MEASUREMENT/VIOLATION DATE: **NOT REPORTED**
QNCR RESOLUTION DATE: **NOT REPORTED**
PARAMETER DESCRIPTION: **NOT REPORTED**

SINGLE EVENT VIOLATIONS

SINGLE EVENT VIOLATION: **NOT REPORTED**
SINGLE EVENT DATE: **NOT REPORTED**
RNC DETECTION CODE: **NOT REPORTED**
RNC DETECTION DATE: **NOT REPORTED**
RNC RESOLUTION CODE: **NOT REPORTED**
RNC RESOLUTION DATE: **NOT REPORTED**

COMPLIANCE SCHEDULE VIOLATIONS

VIOLATION CODE: **NOT REPORTED**
VIOLATION DATE (YEAR/MONTH): **NOT REPORTED**
DATE OF RNC (YEAR/MONTH): **NOT REPORTED**
RESOLUTION OF RNC: **NOT REPORTED**
RESOLUTION DATE (YEAR/MONTH): **NOT REPORTED**
QNCR COMPLIANCE SCHEDULE VIOLATION: **NOT REPORTED**

ENFORCEMENT ACTIONS AND PENALTIES

ENFORCEMENT ACTION FILE NUMBER: **NOT REPORTED**

ENFORCEMENT ACTION: **NOT REPORTED**
ENFORCEMENT ACTION TYPE ORDER ISSUED: **NOT REPORTED**
ENFORCEMENT ACTION DATE: **NOT REPORTED**
ENFORCEMENT ACTION STATUS: **NOT REPORTED**
PENALTY AMOUNT ASSESSED: **NOT REPORTED**
PENALTY ASSESSED BY JUDICIAL DECREE: **NOT REPORTED**

Back to Report Summary

MAP ID# 86 **Distance from Property: 0.04 mi. S**

FACILITY INFORMATION

FACILITY ID: **8944197**
FACILITY NAME: **HESS #09416**
ADDRESS: **12877 E US HWY 92**
DOVER , FL 33527-8623 HILLSBOROUGH COUNTY
STATUS: **OPEN**
OPERATOR: **SITE MANAGER**
PHONE: **(732)750-6350**

RESPONSIBLE PARTY

NAME: **HESS RETAIL STORES LLC**
ADDRESS: **500 SPEEDWAY DR**
ENON , OH 45323
CONTACT: **SCOTT J FLEMING | CELL: (937) 207-1832**
PHONE: **(937)863-6624**

CONTAMINATED MEDIA INFORMATION

DISCHARGE DATE: **01/18/1994**
CLEANUP STATUS: **SRCR - SRCR COMPLETE**
CLEANUP REQUIRED: **R - CLEANUP REQUIRED**
CLEANUP STATUS DATE: **10/24/2012**
CLEANUP WORK STATUS: **COMPLETED**
OTHER SOURCE: **NOT REPORTED**
INFORMATION SOURCE: **I - PLIRP (INSURANCE)**
SITE MANAGER: **LUCE_S**
SITE MANAGER END DATE: **10/09/2012**
CONTAMINATED DRINKING WELLS: **0**
CONTAMINATED MONITORING WELLS: **YES**
CONTAMINATED SOIL: **NO** CONTAMINATED SURFACE WATER: **NO** CONTAMINATED GROUND WATER: **YES**
POLLUTANT: **B - UNLEADED GAS** GALLONS DISCHARGED: **NOT REPORTED**
OTHER DESCRIPTION: **B - UNLEADED GAS**
SCORE: **65** SCORE EFFECTIVE DATE: **09/28/2010** RANK: **1109**
TANK OFFICE: **PCLP29 - HILLSBOROUGH ENVIRONMENTAL PROTECTION COMMISSION**

DISCHARGE DATE: **02/05/1996**
CLEANUP STATUS: **NREQ - CLEANUP NOT REQUIRED**
CLEANUP REQUIRED: **N - NO CLEANUP REQUIRED**
CLEANUP STATUS DATE: **07/25/2001**
CLEANUP WORK STATUS: **COMPLETED**
OTHER SOURCE: **NOT REPORTED**
INFORMATION SOURCE: **D - DISCHARGE NOTIFICATION**
SITE MANAGER: **BENNETT_M**
SITE MANAGER END DATE: **09/19/2002**
CONTAMINATED DRINKING WELLS: **NOT REPORTED**
CONTAMINATED MONITORING WELLS: **NOT REPORTED**
CONTAMINATED SOIL: **NOT REPORTED** CONTAMINATED SURFACE WATER: **NOT REPORTED** CONTAMINATED GROUND WATER: **NOT REPORTED**
POLLUTANT: **B - UNLEADED GAS** GALLONS DISCHARGED: **NOT REPORTED**
OTHER DESCRIPTION: **B - UNLEADED GAS**
SCORE: **65** SCORE EFFECTIVE DATE: **09/28/2010** RANK: **1109**
TANK OFFICE: **PCLP29 - HILLSBOROUGH ENVIRONMENTAL PROTECTION COMMISSION**

DISCHARGE DATE: **08/03/1998**
CLEANUP STATUS: **SRCR - SRCR COMPLETE**
CLEANUP REQUIRED: **R - CLEANUP REQUIRED**
CLEANUP STATUS DATE: **10/24/2012**
CLEANUP WORK STATUS: **COMPLETED**
OTHER SOURCE: **NOT REPORTED**

INFORMATION SOURCE: **D - DISCHARGE NOTIFICATION**
SITE MANAGER: **LUCE_S** SITE MANAGER END DATE: **10/09/2012**
CONTAMINATED DRINKING WELLS: **NOT REPORTED** CONTAMINATED MONITORING WELLS: **YES**
CONTAMINATED SOIL: **NOT REPORTED** CONTAMINATED SURFACE WATER: **NOT REPORTED** CONTAMINATED GROUND WATER: **NOT REPORTED**
POLLUTANT: **B - UNLEADED GAS** GALLONS DISCHARGED: **NOT REPORTED**
OTHER DESCRIPTION: **B - UNLEADED GAS**
SCORE: **65** SCORE EFFECTIVE DATE: **09/28/2010** RANK: **1109**
TANK OFFICE: **PCLP29 - HILLSBOROUGH ENVIRONMENTAL PROTECTION COMMISSION**

TASK INFORMATION

SOURCE REMOVAL (SR) TASK ID: **NOT REPORTED** SR COMPLETION DATE: **NOT REPORTED**
PSR CLEANUP RESPONSIBLE: **NOT REPORTED**
SR SOIL REMOVAL: **NR** SR FREE PRODUCT REMOVAL: **NR** SR SOIL TREATMENT: **NR**
SR SOIL TONNAGE REMOVED: **NR** SR OTHER TREATMENT: **NOT REPORTED**
SITE ASSESSMENT (SA) TASK ID: **65916** SA COMPLETION DATE: **NOT REPORTED**
SA CLEANUP RESPONSIBLE: **NOT REPORTED**
REMEDIATION ACTION PLAN (RAP) TASK ID: **68914** RAP COMPLETION DATE: **01-19-2006**
RAP CLEANUP RESPONSIBLE: **NOT REPORTED**
REMEDIATION ACTION (RA) TASK ID: **72047**
RA CLEANUP RESPONSIBLE: **LP - LOCAL PROGRAM**
SITE REHABILITATION COMPLETION (SRC) ACTION TYPE: **SRCR - SITE REHABILITATION COMPLETION REPORT**
SRC SUBMIT DATE: **07-16-2012** SRC REVIEW DATE: **08-01-2012**
SRC ISSUE DATE: **10-24-2012**
SRC COMPLETION STATUS: **C - COMPLETE** SRC COMPLETION STATUS DATE: **10-09-2012**
SRC COMMENTS: **NOT REPORTED**

SOURCE REMOVAL (SR) TASK ID: **NOT REPORTED** SR COMPLETION DATE: **NOT REPORTED**
PSR CLEANUP RESPONSIBLE: **NOT REPORTED**
SR SOIL REMOVAL: **NR** SR FREE PRODUCT REMOVAL: **NR** SR SOIL TREATMENT: **NR**
SR SOIL TONNAGE REMOVED: **NR** SR OTHER TREATMENT: **NOT REPORTED**
SITE ASSESSMENT (SA) TASK ID: **65915** SA COMPLETION DATE: **NOT REPORTED**
SA CLEANUP RESPONSIBLE: **NOT REPORTED**
REMEDIATION ACTION PLAN (RAP) TASK ID: **NOT REPORTED** RAP COMPLETION DATE: **NOT REPORTED**
RAP CLEANUP RESPONSIBLE: **NOT REPORTED**
REMEDIATION ACTION (RA) TASK ID: **NOT REPORTED**
RA CLEANUP RESPONSIBLE: **NOT REPORTED**
SITE REHABILITATION COMPLETION (SRC) ACTION TYPE: **NOT REPORTED**
SRC SUBMIT DATE: **NOT REPORTED** SRC REVIEW DATE: **NOT REPORTED**
SRC ISSUE DATE: **NOT REPORTED**
SRC COMPLETION STATUS: **NOT REPORTED** SRC COMPLETION STATUS DATE: **NOT REPORTED**
SRC COMMENTS: **NOT REPORTED**

SOURCE REMOVAL (SR) TASK ID: **NOT REPORTED** SR COMPLETION DATE: **NOT REPORTED**
PSR CLEANUP RESPONSIBLE: **NOT REPORTED**

SR SOIL REMOVAL: **NR** SR FREE PRODUCT REMOVAL: **NR** SR SOIL TREATMENT: **NR**
SR SOIL TONNAGE REMOVED: **NR** SR OTHER TREATMENT: **NOT REPORTED**
SITE ASSESSMENT (SA) TASK ID: **66525** SA COMPLETION DATE: **NOT REPORTED**
SA CLEANUP RESPONSIBLE: **NOT REPORTED**
REMEDIATION ACTION PLAN (RAP) TASK ID: **68915** RAP COMPLETION DATE: **09-19-2002**
RAP CLEANUP RESPONSIBLE: **NOT REPORTED**
REMEDIATION ACTION (RA) TASK ID: **85175**
RA CLEANUP RESPONSIBLE: **NOT REPORTED**
SITE REHABILITATION COMPLETION (SRC) ACTION TYPE: **SRCR - SITE REHABILITATION COMPLETION REPORT**
SRC SUBMIT DATE: **07-16-2012** SRC REVIEW DATE: **08-01-2012**
SRC ISSUE DATE: **10-24-2012**
SRC COMPLETION STATUS: **C - COMPLETE** SRC COMPLETION STATUS DATE: **10-09-2012**
SRC COMMENTS: **NOT REPORTED**

DISCHARGE CLEANUP SUMMARY

DISCHARGE DATE: **01/18/1994**
CLEANUP REQUIRED: **R - CLEANUP REQUIRED**
DISCHARGE CLEANUP STATUS: **SRCR - SRCR COMPLETE**
DISCHARGE CLEANUP DATE: **10/24/2012**
CLEANUP WORK STATUS: **COMPLETED**
INFORMATION SOURCE: **I - PLIRP (INSURANCE)**
OTHER SOURCE: **NOT REPORTED**
SCORE: **65** SCORE EFFECTIVE DATE: **09/28/2010** RANK: **1109**
TANK OFFICE: **PCLP29 - HILLSBOROUGH ENVIRONMENTAL PROTECTION COMMISSION**

DISCHARGE DATE: **02/05/1996**
CLEANUP REQUIRED: **N - NO CLEANUP REQUIRED**
DISCHARGE CLEANUP STATUS: **NREQ - CLEANUP NOT REQUIRED**
DISCHARGE CLEANUP DATE: **07/25/2001**
CLEANUP WORK STATUS: **COMPLETED**
INFORMATION SOURCE: **D - DISCHARGE NOTIFICATION**
OTHER SOURCE: **NOT REPORTED**
SCORE: **65** SCORE EFFECTIVE DATE: **09/28/2010** RANK: **1109**
TANK OFFICE: **PCLP29 - HILLSBOROUGH ENVIRONMENTAL PROTECTION COMMISSION**

DISCHARGE DATE: **08/03/1998**
CLEANUP REQUIRED: **R - CLEANUP REQUIRED**
DISCHARGE CLEANUP STATUS: **SRCR - SRCR COMPLETE**
DISCHARGE CLEANUP DATE: **10/24/2012**
CLEANUP WORK STATUS: **COMPLETED**
INFORMATION SOURCE: **D - DISCHARGE NOTIFICATION**
OTHER SOURCE: **NOT REPORTED**
SCORE: **65** SCORE EFFECTIVE DATE: **09/28/2010** RANK: **1109**
TANK OFFICE: **PCLP29 - HILLSBOROUGH ENVIRONMENTAL PROTECTION COMMISSION**

Back to Report Summary

MAP ID# 87 **Distance from Property: 0.04 mi. S**

FACILITY INFORMATION

FACILITY ID: **9809718**

FACILITY NAME: **CIRCLE K #2705075**

ADDRESS: **706 W US HWY 92**

SEFFNER , FL 33589

COUNTY: **HILLSBOROUGH**

TYPE: **A-RETAIL STATION**

STATUS: **OPEN**

CONTACT: **FRANCES FRANCONI**

PHONE: **(813) 910-6884**

TANK INFORMATION

(NOTE: CONSTRUCTION. PIPING, AND MONITORING INFO NOT SHOWN FOR CLOSED TANKS)

TANK #:	SIZE:	CONTENT:	INSTALLED:	PLACEMENT:	STATUS/DATE:
1	**30000**	**UNLEADED GAS**	**01-AUG-2007**	**UNDERGROUND**	**IN SERVICE/01-AUG-2007**

TANK CONSTRUCTION INFORMATION

TANK #:	CONSTRUCTION:
1	**F - FIBERGLASS CLAD STEEL**
1	**R - DOUBLE WALL - TANK JACKET**
1	**L - COMPARTMENTED**
1	**M - SPILL CONTAINMENT BUCKET**
1	**N - FLOW SHUT-OFF**
1	**O - TIGHT FILL**

TANK PIPING INFORMATION

TANK #:	PIPING:
1	**M - DOUBLE WALL - PIPE JACKET**
1	**J - PRESSURIZED PIPING SYSTEM**
1	**K - DISPENSER LINERS**
1	**N - APPROVED SYNTHETIC MATERIAL**

TANK MONITORING INFORMATION

TANK #:	MONITORING:
1	**H - MECHANICAL LINE LEAK DETECTOR**
1	**K - MONITOR DBL WALL PIPE SPACE**
1	**2 - VISUAL INSPECT PIPE SUMPS**
1	**4 - VISUAL INSPECT DISPENSER LINERS**
1	**1 - CONTINUOUS ELECTRONIC SENSING**
1	**F - MONITOR DBL WALL TANK SPACE**

OWNER INFORMATION

OWNER NAME: **CIRCLE K STORES INC**

OWNER ADDRESS: **12911 N TELECOM PKWY**

TAMPA FL 33637

REGULATED MINERAL ACID TANKS INFORMATION

- NO MINERAL ACID TANKS INFORMATION REPORTED

DISCHARGE INFORMATION

- NO DISCHARGE INFORMATION REPORTED

Registered Storage Tanks (UAST)

Back to Report Summary

Facility Registry System (FRSFL)

MAP ID# 87 **Distance from Property: 0.04 mi. S**

FACILITY INFORMATION

REGISTRY ID: **110032789793**

NAME: **CIRCLE K STORE**

LOCATION ADDRESS: **706 W US HWY 92**
SEFFNER, FL 33584

COUNTY: **HILLSBOROUGH**

EPA REGION: **04**

FEDERAL FACILITY: **NOT REPORTED**

TRIBAL LAND: **NOT REPORTED**

ALTERNATIVE NAME/S:

CIRCLE K STORE (SEFFNER)

CIRCLE K STORE

CIRCLE K STORE (SEFFNER)

PROGRAM/S LISTED FOR THIS FACILITY

NPDES - NATIONAL POLLUTANT DISCHARGE ELIMINATION SYSTEM

FDM - *DEFINITION NOT PROVIDED BY REPORTING AGENCY

STANDARD INDUSTRIAL CLASSIFICATION/S (SIC)

NO SIC DATA REPORTED

NORTH AMERICAN INDUSTRY CLASSIFICATION/S (NAICS)

NO NAICS DATA REPORTED

Back to Report Summary

Integrated Compliance Information System National Pollutant Discharge Elimination System (ICISNPDES)

MAP ID# 87 **Distance from Property: 0.04 mi. S**

FACILITY INFORMATION

NPDES ID: **FLR10EP51INPDES** FACILITY #: **110032789793**
NAME: **CIRCLE K STORE (SEFFNER)**
PHYSICAL ADDRESS: **706 W US HWY 92**
SEFFNER FL 33584
COUNTY: **HILLSBOROUGH**
FACILITY TYPE: **PRIVATELY OWNED FACILITY**
IMPAIRED WATERS: **NOT REPORTED**

STANDARD INDUSTRIAL CLASSIFICATION

- NOT REPORTED -

PERMITS

FACILITY TYPE INDICATOR: **NON-POTABLE WATER**
PERMIT TYPE: **GENERAL PERMIT COVERED FACILITY**
MAJOR MINOR FACILITY: **MINOR**
PERMIT STATUS: **TERMINATED**
WATER BODY: **NOT REPORTED**
PERMIT NAME: **CIRCLE K STORE (SEFFNER)**
AGENCY TYPE: **STATE**
ORIGINAL ISSUE DATE: **07/27/2007**
ISSUE DATE: **07/27/2007**
ISSUING AGENCY: **NOT REPORTED**
EFFECTIVE DATE: **07/27/2007**
EXPIRATION DATE: **07/26/2012**
RETIREMENT DATE: **NOT REPORTED**
TERMINATION DATE: **02/13/2013**
PERMIT COMPLIANCE STATUS: **YES**
PERMIT SUBJECT TO DMR RUN: **YES**
REPORTABLE NONCOMPLIANCE TRACKING IS ON: **YES**

INSPECTIONS

- NO INSPECTIONS REPORTED -

HISTORIC COMPLIANCE

HISTORIC NON-COMPLIANCE QUARTER (YYYYQ): **20132**
HISTORIC NON-COMPLIANCE: **UNDETERMINED QNCR STATUS - INSUFFICIENT DATA, OR PERMITEE IS A MINOR DISCHARGER NOT SUBJECT TO MANDATORY REPORTING**
NUMBER OF E90 VIOLATIONS: **0**
NUMBER OF COMPLIANCE SCHEDULE VIOLATIONS: **0**
NUMBER OF SINGLE EVENT VIOLATIONS: **0**
NUMBER OF PERMIT SCHEDULE VIOLATIONS: **0**

HISTORIC NON-COMPLIANCE QUARTER (YYYYQ): **20133**
HISTORIC NON-COMPLIANCE: **UNDETERMINED QNCR STATUS - INSUFFICIENT DATA, OR PERMITEE IS A MINOR DISCHARGER NOT SUBJECT TO MANDATORY REPORTING**
NUMBER OF E90 VIOLATIONS: **0**

NUMBER OF COMPLIANCE SCHEDULE VIOLATIONS: **0**

NUMBER OF SINGLE EVENT VIOLATIONS: **0**

NUMBER OF PERMIT SCHEDULE VIOLATIONS: **0**

SINGLE EVENT VIOLATIONS

- NO SINGLE EVENT VIOLATIONS REPORTED -

FORMAL ENFORCEMENT ACTIONS

- NO FORMAL ENFORCEMENT ACTIONS REPORTED -

EFFLUENT VIOLATIONS

- NOT REPORTED -

EFFLUENT VIOLATIONS contd..

- NOT REPORTED -

EFFLUENT VIOLATIONS contd..

- NOT REPORTED -

Back to Report Summary

National Pollutant Discharge Elimination System Facilities (NPDES)

MAP ID# 87 **Distance from Property: 0.04 mi. S**

FACILITY INFORMATION

FACILITY ID: **FLR10EP51**
FACILITY NAME: **CIRCLE K STORE (SEFFNER)**
ADDRESS: **706 W US HWY 92**
SEFFNER , FL 33584
COUNTY: **HILLSBOROUGH**
FACILITY TYPE: **CONSTRUCTION STORMWATER GP**
STATUS: **ACTIVE**
OWNERSHIP: **PRIVATE**
COMPANY NAME: **CIRCLE K STORES, INC.**
RELATED PARTY NAME: **JORGE COTTO, DIRECTOR OF FACILITIES**
RELATED PARTY ADDRESS: **12911 N TELECOM PKWY**
TAMPA FL 33637-0907
RELATED PARTY PHONE: **813-910-6800**
RELATED PARTY EMAIL: **NOT REPORTED**
PERMIT TYPE: **GENERIC PERMIT**
DATE OF ISSUE: **07/27/07**
DATE OF EXPIRATION: **07/26/12**
NATURE OF BUSINESS: **N/A**
TREATMENT: **N/A**
CAPACITY: **N/A**
DOMESTIC WASTEWATER FACILITY CLASS: **N/A**
OFFICE: **TALLAHASSEE NPDES STORMWATER**

Back to Report Summary

Facility Registry System (FRSFL)

MAP ID# 88 **Distance from Property: 0.04 mi. SW**

FACILITY INFORMATION

REGISTRY ID: **110041268464**

NAME: **SOUTH FLORIDA MEDICAL CENTER**

LOCATION ADDRESS: **NO STREET REPORTED**
PLANT CITY, FL 33563-2907

COUNTY: **HILLSBOROUGH**

EPA REGION: **04**

FEDERAL FACILITY: **NOT REPORTED**

TRIBAL LAND: **NOT REPORTED**

ALTERNATIVE NAME/S:

SOUTH FLORIDA MEDICAL CENTER

PROGRAM/S LISTED FOR THIS FACILITY

NPDES - NATIONAL POLLUTANT DISCHARGE ELIMINATION SYSTEM

STANDARD INDUSTRIAL CLASSIFICATION/S (SIC)

NO SIC DATA REPORTED

NORTH AMERICAN INDUSTRY CLASSIFICATION/S (NAICS)

NO NAICS DATA REPORTED

Back to Report Summary

Integrated Compliance Information System National Pollutant Discharge Elimination System (ICISNPDES)

MAP ID# 88 **Distance from Property: 0.04 mi. SW**

FACILITY INFORMATION

NPDES ID: **FLR10JD57INPDES** FACILITY #: **110041268464**
NAME: **SOUTH FLORIDA MEDICAL CENTER**
PHYSICAL ADDRESS: **UNKNOWN**
PLANT CITY FL 335632907
COUNTY: **HILLSBOROUGH**
FACILITY TYPE: **PRIVATELY OWNED FACILITY**
IMPAIRED WATERS: **303(D) LISTED**

STANDARD INDUSTRIAL CLASSIFICATION

- NOT REPORTED -

PERMITS

FACILITY TYPE INDICATOR: **NON-POTABLE WATER**
PERMIT TYPE: **GENERAL PERMIT COVERED FACILITY**
MAJOR MINOR FACILITY: **MINOR**
PERMIT STATUS: **EFFECTIVE**
WATER BODY: **NOT REPORTED**
PERMIT NAME: **SOUTH FLORIDA MEDICAL CENTER**
AGENCY TYPE: **STATE**
ORIGINAL ISSUE DATE: **02/13/2010**
ISSUE DATE: **02/13/2010**
ISSUING AGENCY: **NOT REPORTED**
EFFECTIVE DATE: **02/13/2010**
EXPIRATION DATE: **02/12/2015**
RETIREMENT DATE: **NOT REPORTED**
TERMINATION DATE: **NOT REPORTED**
PERMIT COMPLIANCE STATUS: **YES**
PERMIT SUBJECT TO DMR RUN: **YES**
REPORTABLE NONCOMPLIANCE TRACKING IS ON: **YES**

INSPECTIONS

- NO INSPECTIONS REPORTED -

HISTORIC COMPLIANCE

- NO HISTORIC COMPLIANCE REPORTED -

SINGLE EVENT VIOLATIONS

- NO SINGLE EVENT VIOLATIONS REPORTED -

FORMAL ENFORCEMENT ACTIONS

- NO FORMAL ENFORCEMENT ACTIONS REPORTED -

EFFLUENT VIOLATIONS

- NOT REPORTED -

EFFLUENT VIOLATIONS contd..

- NOT REPORTED -

EFFLUENT VIOLATIONS contd..

- NOT REPORTED -

Back to Report Summary

National Pollutant Discharge Elimination System Facilities (NPDES)

MAP ID# 88 **Distance from Property: 0.04 mi. SW**

FACILITY INFORMATION

FACILITY ID: **FLR10JD57**
FACILITY NAME: **SOUTH FLORIDA MEDICAL CENTER**
ADDRESS: **1607 W BAKER ST**
PLANT CITY , FL 33563
COUNTY: **HILLSBOROUGH**
FACILITY TYPE: **CONSTRUCTION STORMWATER GP**
STATUS: **ACTIVE**
OWNERSHIP: **PRIVATE**
COMPANY NAME: **ABC PLANT CITY GROUP LLC**
RELATED PARTY NAME: **GARY COHEN, GEN MANAGER**
RELATED PARTY ADDRESS: **1313 GRAY ST**
TAMPA FL 33606
RELATED PARTY PHONE: **813-254-8888**
RELATED PARTY EMAIL: **GNC1@GATE.NET**
PERMIT TYPE: **GENERIC PERMIT**
DATE OF ISSUE: **02/13/10**
DATE OF EXPIRATION: **02/12/15**
NATURE OF BUSINESS: **NOT REPORTED**
TREATMENT: **NOT REPORTED**
CAPACITY: **NOT REPORTED**
DOMESTIC WASTEWATER FACILITY CLASS: **NOT REPORTED**
OFFICE: **TALLAHASSEE NPDES STORMWATER**

Back to Report Summary

Solid Waste Facilities (SWF)

MAP ID# 89 **Distance from Property: 0.04 mi. NW**

INCIDENT INFORMATION

FACILITY ID: **97085**

FACILITY NAME: **WW OIL PRODUCTS & PALLETS, INC.**

ADDRESS: **2790 HIGHWAY 92 E**
PLANT CITY , FL 33566

COUNTY: **HILLSBOROUGH**

RESPONSIBLE PARTY

RESPONSIBLE NAME: **NOT REPORTED**

ADDRESS: **STREET NOT REPORTED**

PHONE: **NOT REPORTED**

SUPERVISOR INFORMATION

SUPERVISOR NAME: **NOT REPORTED**

ADDRESS: **STREET NOT REPORTED**

PHONE: **NOT REPORTED**

OWNER INFORMATION

OWNER NAME: **NOT REPORTED**

ADDRESS: **STREET NOT REPORTED**

PHONE: **NOT REPORTED**

FACILITY STATUS:	CLASS:	CLASS STATUS:
NOT REPORTED	**WASTE TIRE COLLECTOR**	**INACTIVE (I)**

Back to Report Summary

No Longer Regulated RCRA Generator Facilities (NLRRCRAG)

MAP ID# 90 **Distance from Property: 0.04 mi. NW**

FACILITY INFORMATION

EPA ID#: **FLR000020933**
NAME: **WAYNES CUSTOM CARS**
ADDRESS: **11022 E US HIGHWAY 92**
SEFFNER, FL 33584-3222
CONTACT NAME: **WAYNE DALTON**
CONTACT ADDRESS: **11022 E US HIGHWAY 92**
SEFFNER FL 335843222
CONTACT PHONE: **813-623-9914**
NON-NOTIFIER: **NOT A NON-NOTIFIER**
DATE RECEIVED BY AGENCY: **08/29/1996**

OWNER TYPE: **PRIVATE**
OWNER NAME: **DALTON WAYNE**
OPERATOR TYPE: **NOT REPORTED**
OPERATOR NAME: **NOT REPORTED**

CERTIFICATION **- NO CERTIFICATION REPORTED -**

INDUSTRY CLASSIFICATION (NAICS) **- NO NAICS INFORMATION REPORTED -**

SITE HISTORY (INCLUDES GENERATORS AND NON-GENERATORS)

DATE RECEIVED BY AGENCY: **08/29/1996**
NAME: **WAYNES CUSTOM CARS**
GENERATOR CLASSIFICATION: **NOT A GENERATOR**

CURRENT ACTIVITY INFORMATION

GENERATOR STATUS: **NOT A GENERATOR** LAST UPDATED DATE: **08/03/2011**
SUBJECT TO CORRECTIVE ACTION UNIVERSE: **NO**
TDSFs POTENTIALLY SUBJECT TO CORRECTIVE ACTION UNDER 3004 (u)/(v) UNIVERSE: **NO**
TDSFs ONLY SUBJECT TO CORRECTIVE ACTION UNDER DISCRETIONARY AUTHORITIES UNIVERSE: **NO**
NON TSDFs WHERE RCRA CORRECTIVE ACTION HAS BEEN IMPOSED UNIVERSE: **NO**
CORRECTIVE ACTION WORKLOAD UNIVERSE: **NO**

IMPORTER: **NO**
MIXED WASTE GENERATOR: **NO**
RECYCLER: **NO**
TRANSPORTER: **NO**
ONSITE BURNER EXEMPTION: **NO**
FURNACE EXEMPTION: **NO**
USED OIL REFINER: **NO**
USED OIL TRANSFER FACILITY: **NO**

UNDERGROUND INJECTION: **NO**
UNIVERSAL WASTE DESTINATION FACILITY: **NO**
TRANSFER FACILITY: **NO**
USED OIL FUEL BURNER: **NO**
USED OIL PROCESSOR: **NO**
USED OIL FUEL MARKETER TO BURNER: **NO**
SPECIFICATION USED OIL MARKETER: **NO**
USED OIL TRANSPORTER: **NO**

COMPLIANCE, MONITORING AND ENFORCEMENT INFORMATION

EVALUATIONS **- NO EVALUATIONS REPORTED -**

VIOLATIONS **- NO VIOLATIONS REPORTED -**

ENFORCEMENTS **- NO ENFORCEMENTS REPORTED -**

HAZARDOUS WASTE

D001 **IGNITABLE WASTE**
D007 **CHROMIUM**
D008 **LEAD**
D018 **BENZENE**

D035	METHYL ETHYL KETONE
D039	TETRACHLOROETHYLENE
D040	TRICHLORETHYLENE
F003	THE FOLLOWING SPENT NON-HALOGENATED SOLVENTS: XYLENE, ACETONE, ETHYL ACETATE, ETHYL BENZENE, ETHYL ETHER, METHYL ISOBUTYL KETONE, N-BUTYL ALCOHOL, CYCLOHEXANONE, AND METHANOL; ALL SPENT SOLVENT MIXTURES/BLENDS CONTAINING, BEFORE USE, ONLY THE ABOVE SPENT NONHALOGENATED SOLVENTS; AND ALL SPENT SOLVENT MIXTURES/BLENDS CONTAINING, BEFORE USE, ONE OR MORE OF THE ABOVE NONHALOGENATED SOLVENTS, AND A TOTAL OF TEN PERCENT OR MORE (BY VOLUME) OF ONE OR MORE OF THOSE SOLVENTS LISTED IN F001, F002, F004, AND F005; AND STILL BOTTOMS FROM THE RECOVERY OF THESE SPENT SOLVENTS AND SPENT SOLVENT MIXTURES.
F005	THE FOLLOWING SPENT NONHALOGENATED SOLVENTS: TOLUENE, METHYL ETHYL KETONE,CARBON DISULFIDE, ISOBUTANOL, PYRIDINE,BENZENE, 2-ETHOXYETHANOL, AND 2-NITROPROPANE; ALL SPENT SOLVENT MIXTURES/BLENDS CONTAINING, BEFORE USE, A TOTAL OF TEN PERCENT OR MORE (BY VOLUME) OF ONE OR MORE OF THE ABOVE NONHALOGENATED SOLVENTS OR THOSE SOLVENTS LISTED IN F001,F002, OR F004; AND STILL BOTTOMS FROM THE RECOVERY OF THESE SPENT SOLVENTS AND SPENT SOLVENT MIXTURES.

UNIVERSAL WASTE **- NO UNIVERSAL WASTE REPORTED -**

CORRECTIVE ACTION AREA **- NO CORECTIVE ACTION AREA INFORMATION REPORTED -**

CORRECTIVE ACTION EVENT **- NO CORECTIVE ACTION EVENT REPORTED -**

Back to Report Summary

Resource Conservation & Recovery Act - Non-Generator Facilities (RCRANGR04)

MAP ID# 90 **Distance from Property: 0.04 mi. NW**

FACILITY INFORMATION

EPA ID#: **FLR000020933**
NAME: **WAYNES CUSTOM CARS**
ADDRESS: **11022 E US HIGHWAY 92**
SEFFNER, FL 33584-3222
CONTACT NAME: **WAYNE DALTON**
CONTACT ADDRESS: **11022 E US HIGHWAY 92**
SEFFNER FL 33584-3222
CONTACT PHONE: **8136239914**
NON-NOTIFIER: **NOT A NON-NOTIFIER**
DATE RECEIVED BY AGENCY: **08/29/1996**

OWNER TYPE: **PRIVATE**
OWNER NAME: **WAYNE DALTON**
OPERATOR TYPE: **NOT REPORTED**
OPERATOR NAME: **NOT REPORTED**

CERTIFICATION **- NO CERTIFICATION REPORTED -**

INDUSTRY CLASSIFICATION (NAICS) **- NO NAICS INFORMATION REPORTED -**

SITE HISTORY (INCLUDES GENERATORS AND NON-GENERATORS)
DATE RECEIVED BY AGENCY: **08/29/1996**
NAME: **WAYNES CUSTOM CARS**
GENERATOR CLASSIFICATION: **NOT A GENERATOR**

CURRENT ACTIVITY INFORMATION

GENERATOR STATUS: **NOT A GENERATOR** LAST UPDATED DATE: **08/03/2011**
SUBJECT TO CORRECTIVE ACTION UNIVERSE: **NO**
TDSFs POTENTIALLY SUBJECT TO CORRECTIVE ACTION UNDER 3004 (u)/(v) UNIVERSE: **NO**
TDSFs ONLY SUBJECT TO CORRECTIVE ACTION UNDER DISCRETIONARY AUTHORITIES UNIVERSE: **NO**
NON TSDFs WHERE RCRA CORRECTIVE ACTION HAS BEEN IMPOSED UNIVERSE: **NO**
CORRECTIVE ACTION WORKLOAD UNIVERSE: **NO**

IMPORTER: **NO**
MIXED WASTE GENERATOR: **NO**
RECYCLER: **NO**
TRANSPORTER: **NO**
ONSITE BURNER EXEMPTION: **NO**
FURNACE EXEMPTION: **NO**
USED OIL REFINER: **NO**
USED OIL TRANSFER FACILITY: **NO**

UNDERGROUND INJECTION: **NO**
UNIVERSAL WASTE DESTINATION FACILITY: **NO**
TRANSFER FACILITY: **NO**
USED OIL FUEL BURNER: **NO**
USED OIL PROCESSOR: **NO**
USED OIL FUEL MARKETER TO BURNER: **NO**
SPECIFICATION USED OIL MARKETER: **NO**
USED OIL TRANSPORTER: **NO**

COMPLIANCE, MONITORING AND ENFORCEMENT INFORMATION

EVALUATIONS **- NO EVALUATIONS REPORTED -**

VIOLATIONS **- NO VIOLATIONS REPORTED -**

ENFORCEMENTS **- NO ENFORCEMENTS REPORTED -**

HAZARDOUS WASTE

D001 **IGNITABLE WASTE**
D007 **CHROMIUM**
D008 **LEAD**
D018 **BENZENE**

D035	**METHYL ETHYL KETONE**
D039	**TETRACHLOROETHYLENE**
D040	**TRICHLORETHYLENE**
F003	**THE FOLLOWING SPENT NON-HALOGENATED SOLVENTS: XYLENE, ACETONE, ETHYL ACETATE, ETHYL BENZENE, ETHYL ETHER, METHYL ISOBUTYL KETONE, N-BUTYL ALCOHOL, CYCLOHEXANONE, AND METHANOL; ALL SPENT SOLVENT MIXTURES/BLENDS CONTAINING, BEFORE USE, ONLY THE ABOVE SPENT NONHALOGENATED SOLVENTS; AND ALL SPENT SOLVENT MIXTURES/BLENDS CONTAINING, BEFORE USE, ONE OR MORE OF THE ABOVE NONHALOGENATED SOLVENTS, AND A TOTAL OF TEN PERCENT OR MORE (BY VOLUME) OF ONE OR MORE OF THOSE SOLVENTS LISTED IN F001, F002, F004, AND F005; AND STILL BOTTOMS FROM THE RECOVERY OF THESE SPENT SOLVENTS AND SPENT SOLVENT MIXTURES.**
F005	**THE FOLLOWING SPENT NONHALOGENATED SOLVENTS: TOLUENE, METHYL ETHYL KETONE,CARBON DISULFIDE, ISOBUTANOL, PYRIDINE,BENZENE, 2-ETHOXYETHANOL, AND 2-NITROPROPANE; ALL SPENT SOLVENT MIXTURES/BLENDS CONTAINING, BEFORE USE, A TOTAL OF TEN PERCENT OR MORE (BY VOLUME) OF ONE OR MORE OF THE ABOVE NONHALOGENATED SOLVENTS OR THOSE SOLVENTS LISTED IN F001,F002, OR F004; AND STILL BOTTOMS FROM THE RECOVERY OF THESE SPENT SOLVENTS AND SPENT SOLVENT MIXTURES.**

UNIVERSAL WASTE **- NO UNIVERSAL WASTE REPORTED -**

CORRECTIVE ACTION AREA **- NO CORECTIVE ACTION AREA INFORMATION REPORTED -**

CORRECTIVE ACTION EVENT **- NO CORECTIVE ACTION EVENT REPORTED -**

Back to Report Summary

Facility Registry System (FRSFL)

MAP ID# 90 **Distance from Property: 0.04 mi. NW**

FACILITY INFORMATION

REGISTRY ID: **110006391920**

NAME: **WAYNES CUSTOM CARS**

LOCATION ADDRESS: **11022 E US HIGHWAY 92**
SEFFNER, FL 33584-3222

COUNTY: **HILLSBOROUGH**

EPA REGION: **04**

FEDERAL FACILITY: **NOT REPORTED**

TRIBAL LAND: **NOT REPORTED**

ALTERNATIVE NAME/S:

WAYNES CUSTOM CARS

WAYNES CUSTOM CARS

PROGRAM/S LISTED FOR THIS FACILITY

RCRAINFO - RESOURCE CONSERVATION AND RECOVERY ACT INFORMATION SYSTEM

FDM - *DEFINITION NOT PROVIDED BY REPORTING AGENCY

STANDARD INDUSTRIAL CLASSIFICATION/S (SIC)

NO SIC DATA REPORTED

NORTH AMERICAN INDUSTRY CLASSIFICATION/S (NAICS)

NO NAICS DATA REPORTED

Back to Report Summary

Facility Registry System (FRSFL)

MAP ID# 91 **Distance from Property: 0.04 mi. N**

FACILITY INFORMATION

REGISTRY ID: **110035461238**

NAME: **ROBINSON S ORANGE PARK**

LOCATION ADDRESS: **US 92 1/4 MILE W OF PLANT CITY**
PLANT CITY, FL

COUNTY: **HILLSBOROUGH**

EPA REGION: **04**

FEDERAL FACILITY: **NOT REPORTED**

TRIBAL LAND: **NOT REPORTED**

ALTERNATIVE NAME/S:

ROBINSON S ORANGE PARK

PROGRAM/S LISTED FOR THIS FACILITY

FDM - *DEFINITION NOT PROVIDED BY REPORTING AGENCY

STANDARD INDUSTRIAL CLASSIFICATION/S (SIC)

NO SIC DATA REPORTED

NORTH AMERICAN INDUSTRY CLASSIFICATION/S (NAICS)

NO NAICS DATA REPORTED

Back to Report Summary

Resource Conservation & Recovery Act - Generator Facilities (RCRAGR04)

MAP ID# 92 **Distance from Property: 0.04 mi. NW**

FACILITY INFORMATION

EPA ID#: **FLR000047209**
NAME: **ALLEN DODDS ELITE AUTO COLLISION**
ADDRESS: **1410 E BAKER ST**
PLANT CITY, FL 33563-5804
CONTACT NAME: **ALLEN DODD**
CONTACT ADDRESS: **1410 E BAKER ST**
PLANT CITY FL 33563-5804
CONTACT PHONE: **8137197900**
NON-NOTIFIER: **NOT A NON-NOTIFIER**
DATE RECEIVED BY AGENCY: **08/06/1998**

OWNER TYPE: **PRIVATE**
OWNER NAME: **CHRIS MAACA**
OPERATOR TYPE: **NOT REPORTED**
OPERATOR NAME: **NOT REPORTED**

CERTIFICATION **- NO CERTIFICATION REPORTED -**

INDUSTRY CLASSIFICATION (NAICS) **- NO NAICS INFORMATION REPORTED -**

SITE HISTORY (INCLUDES GENERATORS AND NON-GENERATORS)

DATE RECEIVED BY AGENCY: **08/06/1998**
NAME: **ALLEN DODDS ELITE AUTO COLLISION**
GENERATOR CLASSIFICATION: **LARGE QUANTITY GENERATOR**

CURRENT ACTIVITY INFORMATION

GENERATOR STATUS: **CONDITIONALLY EXEMPT SMALL QUANTITY GENERATOR** LAST UPDATED DATE: **06/23/2011**
SUBJECT TO CORRECTIVE ACTION UNIVERSE: **NO**
TDSFs POTENTIALLY SUBJECT TO CORRECTIVE ACTION UNDER 3004 (u)/(v) UNIVERSE: **NO**
TDSFs ONLY SUBJECT TO CORRECTIVE ACTION UNDER DISCRETIONARY AUTHORITIES UNIVERSE: **NO**
NON TSDFs WHERE RCRA CORRECTIVE ACTION HAS BEEN IMPOSED UNIVERSE: **NO**
CORRECTIVE ACTION WORKLOAD UNIVERSE: **NO**

IMPORTER: **NO**
MIXED WASTE GENERATOR: **NO**
RECYCLER: **NO**
TRANSPORTER: **NO**
ONSITE BURNER EXEMPTION: **NO**
FURNACE EXEMPTION: **NO**
USED OIL REFINER: **NO**
USED OIL TRANSFER FACILITY: **NO**

UNDERGROUND INJECTION: **NO**
UNIVERSAL WASTE DESTINATION FACILITY: **NO**
TRANSFER FACILITY: **NO**
USED OIL FUEL BURNER: **NO**
USED OIL PROCESSOR: **NO**
USED OIL FUEL MARKETER TO BURNER: **NO**
SPECIFICATION USED OIL MARKETER: **NO**
USED OIL TRANSPORTER: **NO**

COMPLIANCE, MONITORING AND ENFORCEMENT INFORMATION

EVALUATIONS **- NO EVALUATIONS REPORTED -**

VIOLATIONS **- NO VIOLATIONS REPORTED -**

ENFORCEMENTS **- NO ENFORCEMENTS REPORTED -**

HAZARDOUS WASTE

D001 **IGNITABLE WASTE**

UNIVERSAL WASTE **- NO UNIVERSAL WASTE REPORTED -**

CORRECTIVE ACTION AREA **- NO CORECTIVE ACTION AREA INFORMATION REPORTED -**

Resource Conservation & Recovery Act - Generator Facilities (RCRAGR04)

CORRECTIVE ACTION EVENT **- NO CORECTIVE ACTION EVENT REPORTED -**

Back to Report Summary

Facility Registry System (FRSFL)

MAP ID# 92 **Distance from Property: 0.04 mi. NW**

FACILITY INFORMATION

REGISTRY ID: **110005651311**

NAME: **ALLEN DODDS ELITE AUTO COLLISION**

LOCATION ADDRESS: **1410 E BAKER ST**
PLANT CITY, FL 33563-5804

COUNTY: **HILLSBOROUGH**

EPA REGION: **04**

FEDERAL FACILITY: **NOT REPORTED**

TRIBAL LAND: **NOT REPORTED**

ALTERNATIVE NAME/S:

ALLEN DODDS ELITE AUTO COLLISION

ALLEN DODDS ELITE AUTO COLLISION

PROGRAM/S LISTED FOR THIS FACILITY

RCRAINFO - RESOURCE CONSERVATION AND RECOVERY ACT INFORMATION SYSTEM

FDM - *DEFINITION NOT PROVIDED BY REPORTING AGENCY

STANDARD INDUSTRIAL CLASSIFICATION/S (SIC)

NO SIC DATA REPORTED

NORTH AMERICAN INDUSTRY CLASSIFICATION/S (NAICS)

NO NAICS DATA REPORTED

Back to Report Summary

Permit Compliance System (PCSR04)

MAP ID# 93 **Distance from Property: 0.04 mi. NW**

FACILITY INFORMATION

PERMIT #: **FLR10U833**
NAME: **ALABAMA METAL INDUSTRIES**
PHYSICAL ADDRESS: **1033 PINE CHASE AVE**
NOT REPORTED, FL NOT REPORT
FACILITY TYPE: **OTHER**
PERMIT TYPE: **STORM WATER GENERAL**
PERMIT EXPIRED: **08/27/2009**
RECEIVING WATERS: **NOT REPORTED**
STANDARD INDUSTRIAL CODE: **NOT REPORTED**

INSPECTIONS

INSPECTION DATE:	INSPECTION CODE:	INSPECTION TYPE:
NOT REPORT	**NOT REPORTED**	**NOT REPORTED**

HISTORIC COMPLIANCE

HISTORIC LAST REPORTED NON-COMPLIANCE:	HISTORIC NON-COMPLIANCE QUARTER (YYYYQ):
NOT REPORTED	**20091**
NOT REPORTED	**20092**
NOT REPORTED	**20093**
NOT REPORTED	**20094**
NOT REPORTED	**20101**

EFFLUENT VIOLATIONS

MONITORING DATE: **NOT REPORTED**
EFFLUENT VIOLATION: **NOT REPORTED**
QNCR MEASUREMENT/VIOLATION DETECTION: **NOT REPORTED**
QNCR MEASUREMENT/VIOLATION DATE: **NOT REPORTED**
QNCR RESOLUTION DATE: **NOT REPORTED**
PARAMETER DESCRIPTION: **NOT REPORTED**

SINGLE EVENT VIOLATIONS

SINGLE EVENT VIOLATION: **NOT REPORTED**
SINGLE EVENT DATE: **NOT REPORTED**
RNC DETECTION CODE: **NOT REPORTED**
RNC DETECTION DATE: **NOT REPORTED**
RNC RESOLUTION CODE: **NOT REPORTED**
RNC RESOLUTION DATE: **NOT REPORTED**

COMPLIANCE SCHEDULE VIOLATIONS

VIOLATION CODE: **NOT REPORTED**
VIOLATION DATE (YEAR/MONTH): **NOT REPORTED**
DATE OF RNC (YEAR/MONTH): **NOT REPORTED**
RESOLUTION OF RNC: **NOT REPORTED**
RESOLUTION DATE (YEAR/MONTH): **NOT REPORTED**
QNCR COMPLIANCE SCHEDULE VIOLATION: **NOT REPORTED**

ENFORCEMENT ACTIONS AND PENALTIES

ENFORCEMENT ACTION FILE NUMBER: **NOT REPORTED**

ENFORCEMENT ACTION: **NOT REPORTED**
ENFORCEMENT ACTION TYPE ORDER ISSUED: **NOT REPORTED**
ENFORCEMENT ACTION DATE: **NOT REPORTED**
ENFORCEMENT ACTION STATUS: **NOT REPORTED**
PENALTY AMOUNT ASSESSED: **NOT REPORTED**
PENALTY ASSESSED BY JUDICIAL DECREE: **NOT REPORTED**

Back to Report Summary

Brownfields Management System (BF)

MAP ID# 94 **Distance from Property: 0.04 mi. SW**

FACILITY INFORMATION

AREA ID: **BF290801000**
AREA NAME: **LAKESIDE STATION BROWNFIELD AREA**
CITY: **PLANT CITY**
COUNTY: **HILLSBOROUGH**
DEP DISTRICT: **SOUTHWEST**
RESOLUTION NUMBER: **36-2008**
ORIGINAL RESOLUTION DATE: **02/25/2008**
ACREAGE: **1286.09**

Back to Report Summary

Registered Storage Tanks (UAST)

MAP ID# 95 **Distance from Property: 0.05 mi. NW**

FACILITY INFORMATION

FACILITY ID: **8944883**

FACILITY NAME: **PARKER WAREHOUSES**

ADDRESS: **3406 US HWY 92 E**

PLANT CITY , FL 33566

COUNTY: **HILLSBOROUGH**

TYPE: **C-FUEL USER/NON-RETAIL**

STATUS: **CLOSED**

CONTACT: **W D PARKER**

PHONE: **(813) 686-1607**

TANK INFORMATION

(NOTE: CONSTRUCTION. PIPING, AND MONITORING INFO NOT SHOWN FOR CLOSED TANKS)

TANK #:	SIZE:	CONTENT:	INSTALLED:	PLACEMENT:	STATUS/DATE:
1	**750**	**KEROSENE**	**NOT REPORTED**	**UNDERGROUND**	**REMOVED FROM SITE/30-JUN-1992**
2	**750**	**KEROSENE**	**NOT REPORTED**	**UNDERGROUND**	**REMOVED FROM SITE/30-JUN-1992**

TANK CONSTRUCTION INFORMATION

- NO CONSTRUCTION INFORMATION REPORTED

TANK PIPING INFORMATION

- NO PIPING INFORMATION REPORTED

TANK MONITORING INFORMATION

- NO MONITORING INFORMATION REPORTED

OWNER INFORMATION

OWNER NAME: **PARKER, W D**

OWNER ADDRESS: **3406 US HWY 92 E**

PLANT CITY FL 33566

REGULATED MINERAL ACID TANKS INFORMATION

- NO MINERAL ACID TANKS INFORMATION REPORTED

DISCHARGE INFORMATION

DATE:	DESCRIPTION:	SCORE:	SCORE DATE:	STATUS DESCRIPTION:	STATUS DATE:
12/14/1988	**NO CLEANUP REQUIRED**	**NOT REPORTED**	**NOT REPORTED**	**CLEANUP NOT REQUIRED**	**5/29/2001**

Back to Report Summary

Registered Leaking Storage Tanks (LUAST)

MAP ID# 95 **Distance from Property: 0.05 mi. NW**

FACILITY INFORMATION

FACILITY ID: **8944883**
FACILITY NAME: **PARKER WAREHOUSES**
ADDRESS: **3406 US HWY 92 E**
PLANT CITY , FL 33566-9034 HILLSBOROUGH COUNTY
STATUS: **CLOSED**
OPERATOR: **PARKER W D**
PHONE: **(813)686-1607**

RESPONSIBLE PARTY

NAME: **PARKER, W D**
ADDRESS: **3406 US HWY 92 E**
PLANT CITY , FL 33566
CONTACT: **W D PARKER**
PHONE: **(813)686-1607**

CONTAMINATED MEDIA INFORMATION

DISCHARGE DATE: **12/14/1988**
CLEANUP STATUS: **NREQ - CLEANUP NOT REQUIRED**
CLEANUP REQUIRED: **N - NO CLEANUP REQUIRED**
CLEANUP STATUS DATE: **05/29/2001**
CLEANUP WORK STATUS: **COMPLETED**
OTHER SOURCE: **NOT REPORTED**
INFORMATION SOURCE: **E - EDI**
SITE MANAGER: **MCKELVEY_M**
SITE MANAGER END DATE: **03/11/1999**
CONTAMINATED DRINKING WELLS: **NOT REPORTED**
CONTAMINATED MONITORING WELLS: **NOT REPORTED**
CONTAMINATED SOIL: **NOT REPORTED**
CONTAMINATED SURFACE WATER: **NOT REPORTED**
CONTAMINATED GROUND WATER: **NOT REPORTED**
POLLUTANT: **-**
GALLONS DISCHARGED: **NOT REPORTED**
OTHER DESCRIPTION: **-**
SCORE: **NOT REPORTED**
SCORE EFFECTIVE DATE: **NOT REPORTED**
RANK: **NOT REPORTED**
TANK OFFICE: **PCLP29 - HILLSBOROUGH ENVIRONMENTAL PROTECTION COMMISSION**

TASK INFORMATION

SOURCE REMOVAL (SR) TASK ID: **47343**
SR COMPLETION DATE: **NOT REPORTED**
PSR CLEANUP RESPONSIBLE: **ST - STATE**
SR SOIL REMOVAL: **NR**
SR FREE PRODUCT REMOVAL: **NR**
SR SOIL TREATMENT: **NR**
SR SOIL TONNAGE REMOVED: **NR**
SR OTHER TREATMENT: **NOT REPORTED**
SITE ASSESSMENT (SA) TASK ID: **47344**
SA COMPLETION DATE: **NOT REPORTED**
SA CLEANUP RESPONSIBLE: **ST - STATE**
REMEDIATION ACTION PLAN (RAP) TASK ID: **47345**
RAP COMPLETION DATE: **NOT REPORTED**
RAP CLEANUP RESPONSIBLE: **ST - STATE**
REMEDIATION ACTION (RA) TASK ID: **47346**
RA CLEANUP RESPONSIBLE: **ST - STATE**
SITE REHABILITATION COMPLETION (SRC) ACTION TYPE: **NOT REPORTED**
SRC SUBMIT DATE: **NOT REPORTED**
SRC REVIEW DATE: **NOT REPORTED**
SRC ISSUE DATE: **NOT REPORTED**
SRC COMPLETION STATUS: **NOT REPORTED**
SRC COMPLETION STATUS DATE: **NOT**

REPORTED

SRC COMMENTS: **NOT REPORTED**

DISCHARGE CLEANUP SUMMARY

DISCHARGE DATE: **12/14/1988**
CLEANUP REQUIRED: **N - NO CLEANUP REQUIRED**
DISCHARGE CLEANUP STATUS: **NREQ - CLEANUP NOT REQUIRED**
DISCHARGE CLEANUP DATE: **05/29/2001**
CLEANUP WORK STATUS: **COMPLETED**
INFORMATION SOURCE: **E - EDI**
OTHER SOURCE: **NOT REPORTED**
SCORE: **NOT REPORTED** SCORE EFFECTIVE DATE: **NOT REPORTED** RANK: **NOT REPORTED**
TANK OFFICE: **PCLP29 - HILLSBOROUGH ENVIRONMENTAL PROTECTION COMMISSION**

Back to Report Summary

MAP ID# 96 **Distance from Property: 0.05 mi. S**

FACILITY INFORMATION

FACILITY ID: **8624858**

FACILITY NAME: **BP-MCINTOSH #126**

ADDRESS: **12905 US HWY 92 E**
DOVER , FL 33527

COUNTY: **HILLSBOROUGH**

TYPE: **A-RETAIL STATION**

STATUS: **OPEN**

CONTACT: **RICK HERWEH | PHY ADDRESS: 1201 OAKFIELD DR #109**

PHONE: **(813) 681-4279**

TANK INFORMATION

(NOTE: CONSTRUCTION. PIPING, AND MONITORING INFO NOT SHOWN FOR CLOSED TANKS)

TANK #:	SIZE:	CONTENT:	INSTALLED:	PLACEMENT:	STATUS/DATE:
1	8000	UNLEADED GAS	01-APR-1985	UNDERGROUND	REMOVED FROM SITE/01-APR-1999
2	8000	UNLEADED GAS	01-APR-1985	UNDERGROUND	REMOVED FROM SITE/01-APR-1999
3	8000	UNLEADED GAS	01-APR-1985	UNDERGROUND	REMOVED FROM SITE/01-APR-1999
4	8000	VEHICULAR DIESEL	01-APR-1985	UNDERGROUND	REMOVED FROM SITE/01-APR-1999
5	10000	UNLEADED GAS	01-APR-1999	UNDERGROUND	IN SERVICE/01-APR-1999
6	10000	UNLEADED GAS	01-APR-1999	UNDERGROUND	IN SERVICE/01-APR-1999
7	10000	UNLEADED GAS	01-APR-1999	UNDERGROUND	IN SERVICE/01-APR-1999
8	10000	VEHICULAR DIESEL	01-APR-1999	UNDERGROUND	IN SERVICE/01-APR-1999

TANK CONSTRUCTION INFORMATION

TANK #:	CONSTRUCTION:
5	C - STEEL
5	A - BALL CHECK VALVE
5	O - TIGHT FILL
5	R - DOUBLE WALL - TANK JACKET
5	M - SPILL CONTAINMENT BUCKET
6	C - STEEL
6	A - BALL CHECK VALVE
6	O - TIGHT FILL
6	R - DOUBLE WALL - TANK JACKET
6	M - SPILL CONTAINMENT BUCKET
7	C - STEEL
7	A - BALL CHECK VALVE
7	O - TIGHT FILL
7	R - DOUBLE WALL - TANK JACKET
7	M - SPILL CONTAINMENT BUCKET
8	C - STEEL
8	A - BALL CHECK VALVE
8	O - TIGHT FILL
8	M - SPILL CONTAINMENT BUCKET
8	R - DOUBLE WALL - TANK JACKET

TANK PIPING INFORMATION

TANK #:	PIPING:
5	N - APPROVED SYNTHETIC MATERIAL
5	M - DOUBLE WALL - PIPE JACKET
5	J - PRESSURIZED PIPING SYSTEM
5	K - DISPENSER LINERS
6	N - APPROVED SYNTHETIC MATERIAL
6	M - DOUBLE WALL - PIPE JACKET
6	J - PRESSURIZED PIPING SYSTEM
6	K - DISPENSER LINERS
7	N - APPROVED SYNTHETIC MATERIAL
7	M - DOUBLE WALL - PIPE JACKET
7	J - PRESSURIZED PIPING SYSTEM
7	K - DISPENSER LINERS
8	N - APPROVED SYNTHETIC MATERIAL
8	M - DOUBLE WALL - PIPE JACKET
8	J - PRESSURIZED PIPING SYSTEM
8	K - DISPENSER LINERS

TANK MONITORING INFORMATION

TANK #:	MONITORING:
5	F - MONITOR DBL WALL TANK SPACE
5	2 - VISUAL INSPECT PIPE SUMPS
5	4 - VISUAL INSPECT DISPENSER LINERS
5	H - MECHANICAL LINE LEAK DETECTOR
6	F - MONITOR DBL WALL TANK SPACE
6	2 - VISUAL INSPECT PIPE SUMPS
6	4 - VISUAL INSPECT DISPENSER LINERS
6	H - MECHANICAL LINE LEAK DETECTOR
7	F - MONITOR DBL WALL TANK SPACE
7	2 - VISUAL INSPECT PIPE SUMPS
7	4 - VISUAL INSPECT DISPENSER LINERS
7	H - MECHANICAL LINE LEAK DETECTOR
8	F - MONITOR DBL WALL TANK SPACE
8	2 - VISUAL INSPECT PIPE SUMPS
8	4 - VISUAL INSPECT DISPENSER LINERS
8	H - MECHANICAL LINE LEAK DETECTOR

OWNER INFORMATION

OWNER NAME: **AUTOMATED PETROLEUM & ENERGY CO INC (APEC)**

OWNER ADDRESS: **PO BOX 1110**

BRANDON FL 33509

REGULATED MINERAL ACID TANKS INFORMATION

- NO MINERAL ACID TANKS INFORMATION REPORTED

DISCHARGE INFORMATION

DATE:	DESCRIPTION:	SCORE:	SCORE DATE:	STATUS DESCRIPTION:	STATUS DATE:
11/30/1988	**CLEANUP REQUIRED**	**00075**	**29-OCT-2010**	**RA ONGOING**	**4/30/2003**

Registered Storage Tanks (UAST)

Back to Report Summary

Registered Leaking Storage Tanks (LUAST)

MAP ID# 96 **Distance from Property: 0.05 mi. S**

FACILITY INFORMATION

FACILITY ID: **8624858**
FACILITY NAME: **BP-MCINTOSH #126**
ADDRESS: **12905 US HWY 92 E**
DOVER , FL 33527-9163 HILLSBOROUGH COUNTY
STATUS: **OPEN**
OPERATOR: **RICK HERWEH**
PHONE: **(813)681-4279**

RESPONSIBLE PARTY

NAME: **AUTOMATED PETROLEUM & ENERGY CO INC (APEC)**
ADDRESS: **PO BOX 1110**
BRANDON , FL 33509
CONTACT: **RICK HERWEH | PHY ADDRESS: 1201 OAKFIELD DR #109**
PHONE: **(813)681-4279**

CONTAMINATED MEDIA INFORMATION

DISCHARGE DATE: **11/30/1988**
CLEANUP STATUS: **RA - RA ONGOING**
CLEANUP REQUIRED: **R - CLEANUP REQUIRED**
CLEANUP STATUS DATE: **04/30/2003**
CLEANUP WORK STATUS: **INACTIVE**
OTHER SOURCE: **NOT REPORTED**
INFORMATION SOURCE: **E - EDI**
SITE MANAGER: **LUCE_S**
SITE MANAGER END DATE: **NOT REPORTED**
CONTAMINATED DRINKING WELLS: **0**
CONTAMINATED MONITORING WELLS: **YES**
CONTAMINATED SOIL: **NO** CONTAMINATED SURFACE WATER: **NO** CONTAMINATED GROUND WATER: **YES**
POLLUTANT: **B - UNLEADED GAS** GALLONS DISCHARGED: **NOT REPORTED**
OTHER DESCRIPTION: **B - UNLEADED GAS**
SCORE: **75** SCORE EFFECTIVE DATE: **10/29/2010** RANK: **1109**
TANK OFFICE: **PCLP29 - HILLSBOROUGH ENVIRONMENTAL PROTECTION COMMISSION**

DISCHARGE DATE: **11/30/1988**
CLEANUP STATUS: **RA - RA ONGOING**
CLEANUP REQUIRED: **R - CLEANUP REQUIRED**
CLEANUP STATUS DATE: **04/30/2003**
CLEANUP WORK STATUS: **INACTIVE**
OTHER SOURCE: **NOT REPORTED**
INFORMATION SOURCE: **E - EDI**
SITE MANAGER: **LUCE_S**
SITE MANAGER END DATE: **NOT REPORTED**
CONTAMINATED DRINKING WELLS: **0**
CONTAMINATED MONITORING WELLS: **YES**
CONTAMINATED SOIL: **NO** CONTAMINATED SURFACE WATER: **NO** CONTAMINATED GROUND WATER: **YES**
POLLUTANT: **D - VEHICULAR DIESEL** GALLONS DISCHARGED: **NOT REPORTED**
OTHER DESCRIPTION: **D - VEHICULAR DIESEL**
SCORE: **75** SCORE EFFECTIVE DATE: **10/29/2010** RANK: **1109**
TANK OFFICE: **PCLP29 - HILLSBOROUGH ENVIRONMENTAL PROTECTION COMMISSION**

TASK INFORMATION

SOURCE REMOVAL (SR) TASK ID: **49696** SR COMPLETION DATE: **NOT REPORTED**
PSR CLEANUP RESPONSIBLE: **ST - STATE**
SR SOIL REMOVAL: **NR** SR FREE PRODUCT REMOVAL: **NR** SR SOIL TREATMENT: **NR**

SR SOIL TONNAGE REMOVED: **NR** SR OTHER TREATMENT: **NOT REPORTED**
SITE ASSESSMENT (SA) TASK ID: **49697** SA COMPLETION DATE: **NOT REPORTED**
SA CLEANUP RESPONSIBLE: **LP - LOCAL PROGRAM**
REMEDIATION ACTION PLAN (RAP) TASK ID: **49698** RAP COMPLETION DATE: **04-04-2003**
RAP CLEANUP RESPONSIBLE: **ST - STATE**
REMEDIATION ACTION (RA) TASK ID: **49699**
RA CLEANUP RESPONSIBLE: **ST - STATE**
SITE REHABILITATION COMPLETION (SRC) ACTION TYPE: **NOT REPORTED**
SRC SUBMIT DATE: **NOT REPORTED** SRC REVIEW DATE: **NOT REPORTED**
SRC ISSUE DATE: **NOT REPORTED**
SRC COMPLETION STATUS: **NOT REPORTED** SRC COMPLETION STATUS DATE: **NOT REPORTED**
SRC COMMENTS: **NOT REPORTED**

DISCHARGE CLEANUP SUMMARY

DISCHARGE DATE: **11/30/1988**
CLEANUP REQUIRED: **R - CLEANUP REQUIRED**
DISCHARGE CLEANUP STATUS: **RA - RA ONGOING**
DISCHARGE CLEANUP DATE: **04/30/2003**
CLEANUP WORK STATUS: **INACTIVE**
INFORMATION SOURCE: **E - EDI**
OTHER SOURCE: **NOT REPORTED**
SCORE: **75** SCORE EFFECTIVE DATE: **10/29/2010** RANK: **1109**
TANK OFFICE: **PCLP29 - HILLSBOROUGH ENVIRONMENTAL PROTECTION COMMISSION**

Back to Report Summary

Facility Registry System (FRSFL)

MAP ID# 97 **Distance from Property: 0.05 mi. SW**

FACILITY INFORMATION

REGISTRY ID: **110032779072**

NAME: **TAYLOR RENTAL**

LOCATION ADDRESS: **9901 E US HIGHWAY 92**
TAMPA, FL 33610

COUNTY: **HILLSBOROUGH**

EPA REGION: **04**

FEDERAL FACILITY: **NOT REPORTED**

TRIBAL LAND: **NOT REPORTED**

ALTERNATIVE NAME/S:

TAYLOR RENTAL

TAYLOR RENTAL

PROGRAM/S LISTED FOR THIS FACILITY

FDM - *DEFINITION NOT PROVIDED BY REPORTING AGENCY

NPDES - NATIONAL POLLUTANT DISCHARGE ELIMINATION SYSTEM

STANDARD INDUSTRIAL CLASSIFICATION/S (SIC)

NO SIC DATA REPORTED

NORTH AMERICAN INDUSTRY CLASSIFICATION/S (NAICS)

NO NAICS DATA REPORTED

Back to Report Summary

Integrated Compliance Information System National Pollutant Discharge Elimination System (ICISNPDES)

MAP ID# 97 **Distance from Property: 0.05 mi. SW**

FACILITY INFORMATION

NPDES ID: **FLR10FC41INPDES** FACILITY #: **110032779072**
NAME: **TAYLOR RENTAL**
PHYSICAL ADDRESS: **9901 E US HIGHWAY 92**
TAMPA FL 33610
COUNTY: **HILLSBOROUGH**
FACILITY TYPE: **PRIVATELY OWNED FACILITY**
IMPAIRED WATERS: **303(D) LISTED**

STANDARD INDUSTRIAL CLASSIFICATION

- NOT REPORTED -

PERMITS

FACILITY TYPE INDICATOR: **NON-POTABLE WATER**
PERMIT TYPE: **GENERAL PERMIT COVERED FACILITY**
MAJOR MINOR FACILITY: **MINOR**
PERMIT STATUS: **TERMINATED**
WATER BODY: **NOT REPORTED**
PERMIT NAME: **TAYLOR RENTAL**
AGENCY TYPE: **STATE**
ORIGINAL ISSUE DATE: **05/31/2007**
ISSUE DATE: **05/31/2007**
ISSUING AGENCY: **NOT REPORTED**
EFFECTIVE DATE: **05/31/2007**
EXPIRATION DATE: **05/30/2012**
RETIREMENT DATE: **NOT REPORTED**
TERMINATION DATE: **01/18/2013**
PERMIT COMPLIANCE STATUS: **YES**
PERMIT SUBJECT TO DMR RUN: **YES**
REPORTABLE NONCOMPLIANCE TRACKING IS ON: **YES**

INSPECTIONS

- NO INSPECTIONS REPORTED -

HISTORIC COMPLIANCE

HISTORIC NON-COMPLIANCE QUARTER (YYYYQ): **20132**
HISTORIC NON-COMPLIANCE: **UNDETERMINED QNCR STATUS - INSUFFICIENT DATA, OR PERMITEE IS A MINOR DISCHARGER NOT SUBJECT TO MANDATORY REPORTING**
NUMBER OF E90 VIOLATIONS: **0**
NUMBER OF COMPLIANCE SCHEDULE VIOLATIONS: **0**
NUMBER OF SINGLE EVENT VIOLATIONS: **0**
NUMBER OF PERMIT SCHEDULE VIOLATIONS: **0**

SINGLE EVENT VIOLATIONS

- NO SINGLE EVENT VIOLATIONS REPORTED -

FORMAL ENFORCEMENT ACTIONS

- NO FORMAL ENFORCEMENT ACTIONS REPORTED -

EFFLUENT VIOLATIONS

- NOT REPORTED -

EFFLUENT VIOLATIONS contd..

- NOT REPORTED -

EFFLUENT VIOLATIONS contd..

- NOT REPORTED -

Back to Report Summary

National Pollutant Discharge Elimination System Facilities (NPDES)

MAP ID# 97 **Distance from Property: 0.05 mi. SW**

FACILITY INFORMATION

FACILITY ID: **FLR10FC41**
FACILITY NAME: **TAYLOR RENTAL**
ADDRESS: **9901 E US HIGHWAY 92**
TAMPA , FL 33610
COUNTY: **HILLSBOROUGH**
FACILITY TYPE: **CONSTRUCTION STORMWATER GP**
STATUS: **ACTIVE**
OWNERSHIP: **PRIVATE**
COMPANY NAME: **JOTHER INC**
RELATED PARTY NAME: **MICHAEL J FRANKS, PMTE**
RELATED PARTY ADDRESS: **1512 ALDER WAY**
BRANDON FL 33510
RELATED PARTY PHONE: **813-986-7070**
RELATED PARTY EMAIL: **NOT REPORTED**
PERMIT TYPE: **GENERIC PERMIT**
DATE OF ISSUE: **05/31/07**
DATE OF EXPIRATION: **05/30/12**
NATURE OF BUSINESS: **N/A**
TREATMENT: **N/A**
CAPACITY: **N/A**
DOMESTIC WASTEWATER FACILITY CLASS: **N/A**
OFFICE: **TALLAHASSEE NPDES STORMWATER**

Back to Report Summary

Facility Registry System (FRSFL)

MAP ID# 98 **Distance from Property: 0.05 mi. S**

FACILITY INFORMATION

REGISTRY ID: **110028300522**

NAME: **SEFFNER BUSINESS CENTER**

LOCATION ADDRESS: **210 US HWY 92 W**
SEFFNER, FL 33584-3635

COUNTY: **HILLSBOROUGH**

EPA REGION: **04**

FEDERAL FACILITY: **NOT REPORTED**

TRIBAL LAND: **NOT REPORTED**

ALTERNATIVE NAME/S:

SEFFNER BUSINESS CENTER

SEFFNER BUSINESS CENTER

PROGRAM/S LISTED FOR THIS FACILITY

FDM - *DEFINITION NOT PROVIDED BY REPORTING AGENCY

NPDES - NATIONAL POLLUTANT DISCHARGE ELIMINATION SYSTEM

STANDARD INDUSTRIAL CLASSIFICATION/S (SIC)

NO SIC DATA REPORTED

NORTH AMERICAN INDUSTRY CLASSIFICATION/S (NAICS)

NO NAICS DATA REPORTED

Back to Report Summary

Integrated Compliance Information System National Pollutant Discharge Elimination System (ICISNPDES)

MAP ID# 98 **Distance from Property: 0.05 mi. S**

FACILITY INFORMATION

NPDES ID: **FLR10EM16INPDES** FACILITY #: **110028300522**
NAME: **SEFFNER BUSINESS CENTER**
PHYSICAL ADDRESS: **210 US HWY 92 W**
SEFFNER FL 33584
COUNTY: **HILLSBOROUGH**
FACILITY TYPE: **PRIVATELY OWNED FACILITY**
IMPAIRED WATERS: **NOT REPORTED**

STANDARD INDUSTRIAL CLASSIFICATION

- NOT REPORTED -

PERMITS

FACILITY TYPE INDICATOR: **NON-POTABLE WATER**
PERMIT TYPE: **GENERAL PERMIT COVERED FACILITY**
MAJOR MINOR FACILITY: **MINOR**
PERMIT STATUS: **TERMINATED**
WATER BODY: **NOT REPORTED**
PERMIT NAME: **SEFFNER BUSINESS CENTER**
AGENCY TYPE: **STATE**
ORIGINAL ISSUE DATE: **01/25/2007**
ISSUE DATE: **01/25/2007**
ISSUING AGENCY: **NOT REPORTED**
EFFECTIVE DATE: **01/25/2007**
EXPIRATION DATE: **01/24/2012**
RETIREMENT DATE: **NOT REPORTED**
TERMINATION DATE: **01/08/2013**
PERMIT COMPLIANCE STATUS: **YES**
PERMIT SUBJECT TO DMR RUN: **YES**
REPORTABLE NONCOMPLIANCE TRACKING IS ON: **YES**

INSPECTIONS

- NO INSPECTIONS REPORTED -

HISTORIC COMPLIANCE

HISTORIC NON-COMPLIANCE QUARTER (YYYYQ): **20132**
HISTORIC NON-COMPLIANCE: **UNDETERMINED QNCR STATUS - INSUFFICIENT DATA, OR PERMITEE IS A MINOR DISCHARGER NOT SUBJECT TO MANDATORY REPORTING**
NUMBER OF E90 VIOLATIONS: **0**
NUMBER OF COMPLIANCE SCHEDULE VIOLATIONS: **0**
NUMBER OF SINGLE EVENT VIOLATIONS: **0**
NUMBER OF PERMIT SCHEDULE VIOLATIONS: **0**

SINGLE EVENT VIOLATIONS

- NO SINGLE EVENT VIOLATIONS REPORTED -

FORMAL ENFORCEMENT ACTIONS

- NO FORMAL ENFORCEMENT ACTIONS REPORTED -

EFFLUENT VIOLATIONS

- NOT REPORTED -

EFFLUENT VIOLATIONS contd..

- NOT REPORTED -

EFFLUENT VIOLATIONS contd..

- NOT REPORTED -

Back to Report Summary

National Pollutant Discharge Elimination System (NPDESR04)

MAP ID# 98 **Distance from Property: 0.05 mi. S**

FACILITY INFORMATION

NPDES ID#: **FLR10EM16**

NAME: **SEFFNER BUSINESS CENTER**

PHYSICAL ADDRESS: **210 US HWY 92 W**

FL 33584

PERMITTYPE / ISSUE DATE: **STORM WATER GENERAL / NOT REPORTED**

FACILITY TYPE: **OTHER**

STANDARD INDUSTRIAL CLASSIFICATION: **NOT REPORTED**

RECEIVING WATER: **NOT REPORTED**

Back to Report Summary

National Pollutant Discharge Elimination System Facilities (NPDES)

MAP ID# 98 **Distance from Property: 0.05 mi. S**

FACILITY INFORMATION

FACILITY ID: **FLR10EM16**
FACILITY NAME: **SEFFNER BUSINESS CENTER**
ADDRESS: **210 US HWY 92 W**
SEFFNER , FL 33584
COUNTY: **HILLSBOROUGH**
FACILITY TYPE: **CONSTRUCTION STORMWATER GP**
STATUS: **ACTIVE**
OWNERSHIP: **PRIVATE**
COMPANY NAME: **J & R LAND DEVELOPMENT LLC**
RELATED PARTY NAME: **JIM PERMENTER, PMTE**
RELATED PARTY ADDRESS: **210 HWY 92 W**
SEFFNER FL 33584
RELATED PARTY PHONE: **813-676-0036**
RELATED PARTY EMAIL: **NOT REPORTED**
PERMIT TYPE: **GENERIC PERMIT**
DATE OF ISSUE: **01/25/07**
DATE OF EXPIRATION: **01/24/12**
NATURE OF BUSINESS: **N/A**
TREATMENT: **N/A**
CAPACITY: **N/A**
DOMESTIC WASTEWATER FACILITY CLASS: **N/A**
OFFICE: **TALLAHASSEE NPDES STORMWATER**

Back to Report Summary

Facility Registry System (FRSFL)

MAP ID# 99 **Distance from Property: 0.05 mi. N**

FACILITY INFORMATION

REGISTRY ID: **110024457461**

NAME: **MAGNOLIA EXECUTIVES OFFICES**

LOCATION ADDRESS: **4470 US HWY 92 W**
PLANT CITY, FL 33563

COUNTY: **HILLSBOROUGH**

EPA REGION: **04**

FEDERAL FACILITY: **NOT REPORTED**

TRIBAL LAND: **NOT REPORTED**

ALTERNATIVE NAME/S:

MAGNOLIA EXECUTIVES OFFICES

MAGNOLIA EXECUTIVES OFFICES

PROGRAM/S LISTED FOR THIS FACILITY

NPDES - NATIONAL POLLUTANT DISCHARGE ELIMINATION SYSTEM

FDM - *DEFINITION NOT PROVIDED BY REPORTING AGENCY

STANDARD INDUSTRIAL CLASSIFICATION/S (SIC)

NO SIC DATA REPORTED

NORTH AMERICAN INDUSTRY CLASSIFICATION/S (NAICS)

NO NAICS DATA REPORTED

Back to Report Summary

Integrated Compliance Information System National Pollutant Discharge Elimination System (ICISNPDES)

MAP ID# 99 **Distance from Property: 0.05 mi. N**

FACILITY INFORMATION

NPDES ID: **FLR10CD91INPDES** FACILITY #: **110024457461**
NAME: **MAGNOLIA EXECUTIVES OFFICES**
PHYSICAL ADDRESS: **4470 US HWY 92 W**
PLANT CITY FL 33567
COUNTY: **HILLSBOROUGH**
FACILITY TYPE: **PRIVATELY OWNED FACILITY**
IMPAIRED WATERS: **303(D) LISTED**

STANDARD INDUSTRIAL CLASSIFICATION

- NOT REPORTED -

PERMITS

FACILITY TYPE INDICATOR: **NON-POTABLE WATER**
PERMIT TYPE: **GENERAL PERMIT COVERED FACILITY**
MAJOR MINOR FACILITY: **MINOR**
PERMIT STATUS: **TERMINATED**
WATER BODY: **NOT REPORTED**
PERMIT NAME: **MAGNOLIA EXECUTIVES OFFICES**
AGENCY TYPE: **STATE**
ORIGINAL ISSUE DATE: **01/25/2006**
ISSUE DATE: **01/25/2006**
ISSUING AGENCY: **NOT REPORTED**
EFFECTIVE DATE: **01/25/2006**
EXPIRATION DATE: **01/24/2011**
RETIREMENT DATE: **NOT REPORTED**
TERMINATION DATE: **05/14/2012**
PERMIT COMPLIANCE STATUS: **YES**
PERMIT SUBJECT TO DMR RUN: **YES**
REPORTABLE NONCOMPLIANCE TRACKING IS ON: **YES**

INSPECTIONS

- NO INSPECTIONS REPORTED -

HISTORIC COMPLIANCE

HISTORIC NON-COMPLIANCE QUARTER (YYYYQ): **20123**
HISTORIC NON-COMPLIANCE: **UNDETERMINED QNCR STATUS - INSUFFICIENT DATA, OR PERMITEE IS A MINOR DISCHARGER NOT SUBJECT TO MANDATORY REPORTING**
NUMBER OF E90 VIOLATIONS: **0**
NUMBER OF COMPLIANCE SCHEDULE VIOLATIONS: **0**
NUMBER OF SINGLE EVENT VIOLATIONS: **0**
NUMBER OF PERMIT SCHEDULE VIOLATIONS: **0**

HISTORIC NON-COMPLIANCE QUARTER (YYYYQ): **20124**
HISTORIC NON-COMPLIANCE: **UNDETERMINED QNCR STATUS - INSUFFICIENT DATA, OR PERMITEE IS A MINOR DISCHARGER NOT SUBJECT TO MANDATORY REPORTING**
NUMBER OF E90 VIOLATIONS: **0**

NUMBER OF COMPLIANCE SCHEDULE VIOLATIONS: **0**

NUMBER OF SINGLE EVENT VIOLATIONS: **0**

NUMBER OF PERMIT SCHEDULE VIOLATIONS: **0**

SINGLE EVENT VIOLATIONS

- NO SINGLE EVENT VIOLATIONS REPORTED -

FORMAL ENFORCEMENT ACTIONS

- NO FORMAL ENFORCEMENT ACTIONS REPORTED -

EFFLUENT VIOLATIONS

- NOT REPORTED -

EFFLUENT VIOLATIONS contd..

- NOT REPORTED -

EFFLUENT VIOLATIONS contd..

- NOT REPORTED -

Back to Report Summary

National Pollutant Discharge Elimination System (NPDESR04)

MAP ID# 99 **Distance from Property: 0.05 mi. N**

FACILITY INFORMATION

NPDES ID#: **FLR10CD91**

NAME: **MAGNOLIA EXECUTIVES OFFICES**

PHYSICAL ADDRESS: **4470 US HWY 92 W**

FL 33567

PERMITTYPE / ISSUE DATE: **STORM WATER GENERAL / NOT REPORTED**

FACILITY TYPE: **OTHER**

STANDARD INDUSTRIAL CLASSIFICATION: **NOT REPORTED**

RECEIVING WATER: **NOT REPORTED**

Back to Report Summary

National Pollutant Discharge Elimination System Facilities (NPDES)

MAP ID# 99 **Distance from Property: 0.05 mi. N**

FACILITY INFORMATION

FACILITY ID: **FLR10CD91**
FACILITY NAME: **MAGNOLIA EXECUTIVES OFFICES**
ADDRESS: **4470 US HWY 92 W**
PLANT CITY , FL 33563
COUNTY: **HILLSBOROUGH**
FACILITY TYPE: **CONSTRUCTION STORMWATER GP**
STATUS: **ACTIVE**
OWNERSHIP: **PRIVATE**
COMPANY NAME: **ACCESS ENGINEERING AND CONSULTING INC**
RELATED PARTY NAME: **ALI SHASTI, PRESIDENT**
RELATED PARTY ADDRESS: **110 E REYNOLDS ST STE 804**
PLANT CITY FL 33563
RELATED PARTY PHONE: **813-707-8336**
RELATED PARTY EMAIL: **NOT REPORTED**
PERMIT TYPE: **GENERIC PERMIT**
DATE OF ISSUE: **01/25/06**
DATE OF EXPIRATION: **01/24/11**
NATURE OF BUSINESS: **N/A**
TREATMENT: **N/A**
CAPACITY: **N/A**
DOMESTIC WASTEWATER FACILITY CLASS: **N/A**
OFFICE: **TALLAHASSEE NPDES STORMWATER**

Back to Report Summary

Facility Registry System (FRSFL)

MAP ID# 100 **Distance from Property: 0.05 mi. N**

FACILITY INFORMATION

REGISTRY ID: **110022462280**

NAME: **TOTAL SOURCE TREE SERVICE**

LOCATION ADDRESS: **2402 WEST BAKER STREET**
PLANT CITY, FL 33563-2804

COUNTY: **HILLSBOROUGH**

EPA REGION: **04**

FEDERAL FACILITY: **NOT REPORTED**

TRIBAL LAND: **NOT REPORTED**

ALTERNATIVE NAME/S:

TOTAL SOURCE TREE SERVICE

TOTAL SOURCE TREE SERVICE

PROGRAM/S LISTED FOR THIS FACILITY

FDM - *DEFINITION NOT PROVIDED BY REPORTING AGENCY

NPDES - NATIONAL POLLUTANT DISCHARGE ELIMINATION SYSTEM

STANDARD INDUSTRIAL CLASSIFICATION/S (SIC)

NO SIC DATA REPORTED

NORTH AMERICAN INDUSTRY CLASSIFICATION/S (NAICS)

NO NAICS DATA REPORTED

Back to Report Summary

Integrated Compliance Information System National Pollutant Discharge Elimination System (ICISNPDES)

MAP ID# 100 **Distance from Property: 0.05 mi. N**

FACILITY INFORMATION

NPDES ID: **FLR10AV05INPDES** FACILITY #: **110022462280**
NAME: **TOTAL SOURCE TREE SERVICE**
PHYSICAL ADDRESS: **2402 WEST BAKER STREET**
PLANT CITY FL 33563
COUNTY: **HILLSBOROUGH**
FACILITY TYPE: **PRIVATELY OWNED FACILITY**
IMPAIRED WATERS: **303(D) LISTED**

STANDARD INDUSTRIAL CLASSIFICATION

- NOT REPORTED -

PERMITS

FACILITY TYPE INDICATOR: **NON-POTABLE WATER**
PERMIT TYPE: **GENERAL PERMIT COVERED FACILITY**
MAJOR MINOR FACILITY: **MINOR**
PERMIT STATUS: **TERMINATED**
WATER BODY: **NOT REPORTED**
PERMIT NAME: **TOTAL SOURCE TREE SERVICE**
AGENCY TYPE: **STATE**
ORIGINAL ISSUE DATE: **06/24/2005**
ISSUE DATE: **06/24/2005**
ISSUING AGENCY: **NOT REPORTED**
EFFECTIVE DATE: **06/24/2005**
EXPIRATION DATE: **06/23/2010**
RETIREMENT DATE: **NOT REPORTED**
TERMINATION DATE: **05/08/2012**
PERMIT COMPLIANCE STATUS: **YES**
PERMIT SUBJECT TO DMR RUN: **YES**
REPORTABLE NONCOMPLIANCE TRACKING IS ON: **YES**

INSPECTIONS

- NO INSPECTIONS REPORTED -

HISTORIC COMPLIANCE

HISTORIC NON-COMPLIANCE QUARTER (YYYYQ): **20123**
HISTORIC NON-COMPLIANCE: **UNDETERMINED QNCR STATUS - INSUFFICIENT DATA, OR PERMITEE IS A MINOR DISCHARGER NOT SUBJECT TO MANDATORY REPORTING**
NUMBER OF E90 VIOLATIONS: **0**
NUMBER OF COMPLIANCE SCHEDULE VIOLATIONS: **0**
NUMBER OF SINGLE EVENT VIOLATIONS: **0**
NUMBER OF PERMIT SCHEDULE VIOLATIONS: **0**

HISTORIC NON-COMPLIANCE QUARTER (YYYYQ): **20124**
HISTORIC NON-COMPLIANCE: **UNDETERMINED QNCR STATUS - INSUFFICIENT DATA, OR PERMITEE IS A MINOR DISCHARGER NOT SUBJECT TO MANDATORY REPORTING**
NUMBER OF E90 VIOLATIONS: **0**

NUMBER OF COMPLIANCE SCHEDULE VIOLATIONS: **0**

NUMBER OF SINGLE EVENT VIOLATIONS: **0**

NUMBER OF PERMIT SCHEDULE VIOLATIONS: **0**

SINGLE EVENT VIOLATIONS

- NO SINGLE EVENT VIOLATIONS REPORTED -

FORMAL ENFORCEMENT ACTIONS

- NO FORMAL ENFORCEMENT ACTIONS REPORTED -

EFFLUENT VIOLATIONS

- NOT REPORTED -

EFFLUENT VIOLATIONS contd..

- NOT REPORTED -

EFFLUENT VIOLATIONS contd..

- NOT REPORTED -

Back to Report Summary

National Pollutant Discharge Elimination System (NPDESR04)

MAP ID# 100 **Distance from Property: 0.05 mi. N**

FACILITY INFORMATION

NPDES ID#: **FLR10AV05**

NAME: **TOTAL SOURCE TREE SERVICE**

PHYSICAL ADDRESS: **2402 WEST BAKER STREET**

FL 33563

PERMITTYPE / ISSUE DATE: **STORM WATER GENERAL / NOT REPORTED**

FACILITY TYPE: **OTHER**

STANDARD INDUSTRIAL CLASSIFICATION: **NOT REPORTED**

RECEIVING WATER: **NOT REPORTED**

Back to Report Summary

Permit Compliance System (PCSR04)

MAP ID# 100 **Distance from Property: 0.05 mi. N**

FACILITY INFORMATION

PERMIT #: **FLR10AV05**
NAME: **TOTAL SOURCE TREE SERVICE**
PHYSICAL ADDRESS: **2402 WEST BAKER STREET**
NOT REPORTED, FL NOT REPORT
FACILITY TYPE: **OTHER**
PERMIT TYPE: **STORM WATER GENERAL**
PERMIT EXPIRED: **06/23/2010**
RECEIVING WATERS: **NOT REPORTED**
STANDARD INDUSTRIAL CODE: **NOT REPORTED**

INSPECTIONS

INSPECTION DATE:	INSPECTION CODE:	INSPECTION TYPE:
NOT REPORT	**NOT REPORTED**	**NOT REPORTED**

HISTORIC COMPLIANCE

HISTORIC LAST REPORTED NON-COMPLIANCE:	HISTORIC NON-COMPLIANCE QUARTER (YYYYQ):
NOT REPORTED	**20091**
NOT REPORTED	**20092**
NOT REPORTED	**20093**
NOT REPORTED	**20094**
NOT REPORTED	**20101**

EFFLUENT VIOLATIONS

MONITORING DATE: **NOT REPORTED**
EFFLUENT VIOLATION: **NOT REPORTED**
QNCR MEASUREMENT/VIOLATION DETECTION: **NOT REPORTED**
QNCR MEASUREMENT/VIOLATION DATE: **NOT REPORTED**
QNCR RESOLUTION DATE: **NOT REPORTED**
PARAMETER DESCRIPTION: **NOT REPORTED**

SINGLE EVENT VIOLATIONS

SINGLE EVENT VIOLATION: **NOT REPORTED**
SINGLE EVENT DATE: **NOT REPORTED**
RNC DETECTION CODE: **NOT REPORTED**
RNC DETECTION DATE: **NOT REPORTED**
RNC RESOLUTION CODE: **NOT REPORTED**
RNC RESOLUTION DATE: **NOT REPORTED**

COMPLIANCE SCHEDULE VIOLATIONS

VIOLATION CODE: **NOT REPORTED**
VIOLATION DATE (YEAR/MONTH): **NOT REPORTED**
DATE OF RNC (YEAR/MONTH): **NOT REPORTED**
RESOLUTION OF RNC: **NOT REPORTED**
RESOLUTION DATE (YEAR/MONTH): **NOT REPORTED**
QNCR COMPLIANCE SCHEDULE VIOLATION: **NOT REPORTED**

ENFORCEMENT ACTIONS AND PENALTIES

ENFORCEMENT ACTION FILE NUMBER: **NOT REPORTED**

ENFORCEMENT ACTION: **NOT REPORTED**
ENFORCEMENT ACTION TYPE ORDER ISSUED: **NOT REPORTED**
ENFORCEMENT ACTION DATE: **NOT REPORTED**
ENFORCEMENT ACTION STATUS: **NOT REPORTED**
PENALTY AMOUNT ASSESSED: **NOT REPORTED**
PENALTY ASSESSED BY JUDICIAL DECREE: **NOT REPORTED**

Back to Report Summary

National Pollutant Discharge Elimination System Facilities (NPDES)

MAP ID# 100 **Distance from Property: 0.05 mi. N**

FACILITY INFORMATION

FACILITY ID: **FLR10AV05**
FACILITY NAME: **TOTAL SOURCE TREE SERVICE**
ADDRESS: **2402 W BAKER ST**
PLANT CITY , FL 33563
COUNTY: **HILLSBOROUGH**
FACILITY TYPE: **CONSTRUCTION STORMWATER GP**
STATUS: **ACTIVE**
OWNERSHIP: **PRIVATE**
COMPANY NAME: **TOTAL SOURCE TREE SERVICE**
RELATED PARTY NAME: **ALI SHASTA, PMTE**
RELATED PARTY ADDRESS: **5706 E BROADWAY AVE**
TAMPA FL 33619-2812
RELATED PARTY PHONE: **813-707-8336**
RELATED PARTY EMAIL: **NOT REPORTED**
PERMIT TYPE: **GENERIC PERMIT**
DATE OF ISSUE: **06/24/05**
DATE OF EXPIRATION: **06/23/10**
NATURE OF BUSINESS: **N/A**
TREATMENT: **N/A**
CAPACITY: **N/A**
DOMESTIC WASTEWATER FACILITY CLASS: **N/A**
OFFICE: **TALLAHASSEE NPDES STORMWATER**

Back to Report Summary

Facility Registry System (FRSFL)

MAP ID# 101 **Distance from Property: 0.05 mi. S**

FACILITY INFORMATION

REGISTRY ID: **110040321050**

NAME: **EAST COUNTY COURTHOUSE - PLANT**

LOCATION ADDRESS: **307 N MICHIGAN AVE**
PLANT CITY, FL 33563

COUNTY: **HILLSBOROUGH**

EPA REGION: **04**

FEDERAL FACILITY: **NOT REPORTED**

TRIBAL LAND: **NOT REPORTED**

ALTERNATIVE NAME/S:

EAST COUNTY COURTHOUSE - PLANT

PROGRAM/S LISTED FOR THIS FACILITY

NPDES - NATIONAL POLLUTANT DISCHARGE ELIMINATION SYSTEM

STANDARD INDUSTRIAL CLASSIFICATION/S (SIC)

NO SIC DATA REPORTED

NORTH AMERICAN INDUSTRY CLASSIFICATION/S (NAICS)

NO NAICS DATA REPORTED

Back to Report Summary

Integrated Compliance Information System National Pollutant Discharge Elimination System (ICISNPDES)

MAP ID# 101 **Distance from Property: 0.05 mi. S**

FACILITY INFORMATION

NPDES ID: **FLR10IY39INPDES** FACILITY #: **110040321050**
NAME: **EAST COUNTY COURTHOUSE - PLANT**
PHYSICAL ADDRESS: **307 N MICHIGAN AVE**
PLANT CITY FL 33563
COUNTY: **HILLSBOROUGH**
FACILITY TYPE: **MUNICIPALITY**
IMPAIRED WATERS: **NOT REPORTED**

STANDARD INDUSTRIAL CLASSIFICATION

- NOT REPORTED -

PERMITS

FACILITY TYPE INDICATOR: **NON-POTABLE WATER**
PERMIT TYPE: **GENERAL PERMIT COVERED FACILITY**
MAJOR MINOR FACILITY: **MINOR**
PERMIT STATUS: **EFFECTIVE**
WATER BODY: **NOT REPORTED**
PERMIT NAME: **EAST COUNTY COURTHOUSE - PLANT**
AGENCY TYPE: **STATE**
ORIGINAL ISSUE DATE: **12/13/2009**
ISSUE DATE: **12/13/2009**
ISSUING AGENCY: **NOT REPORTED**
EFFECTIVE DATE: **12/13/2009**
EXPIRATION DATE: **12/12/2014**
RETIREMENT DATE: **NOT REPORTED**
TERMINATION DATE: **NOT REPORTED**
PERMIT COMPLIANCE STATUS: **YES**
PERMIT SUBJECT TO DMR RUN: **YES**
REPORTABLE NONCOMPLIANCE TRACKING IS ON: **YES**

INSPECTIONS

- NO INSPECTIONS REPORTED -

HISTORIC COMPLIANCE

- NO HISTORIC COMPLIANCE REPORTED -

SINGLE EVENT VIOLATIONS

- NO SINGLE EVENT VIOLATIONS REPORTED -

FORMAL ENFORCEMENT ACTIONS

- NO FORMAL ENFORCEMENT ACTIONS REPORTED -

EFFLUENT VIOLATIONS

- NOT REPORTED -

EFFLUENT VIOLATIONS contd..

- NOT REPORTED -

EFFLUENT VIOLATIONS contd..

- NOT REPORTED -

Back to Report Summary

Permit Compliance System (PCSR04)

MAP ID# 101 **Distance from Property: 0.05 mi. S**

FACILITY INFORMATION

PERMIT #: **FLR10IY39**
NAME: **EAST COUNTY COURTHOUSE - PLANT**
PHYSICAL ADDRESS: **307 N MICHIGAN AVE**
NOT REPORTED, FL NOT REPORT
FACILITY TYPE: **OTHER**
PERMIT TYPE: **STORM WATER GENERAL**
PERMIT EXPIRED: **12/12/2014**
RECEIVING WATERS: **NOT REPORTED**
STANDARD INDUSTRIAL CODE: **NOT REPORTED**

INSPECTIONS

INSPECTION DATE:	INSPECTION CODE:	INSPECTION TYPE:
NOT REPORT	**NOT REPORTED**	**NOT REPORTED**

HISTORIC COMPLIANCE

HISTORIC LAST REPORTED NON-COMPLIANCE:	HISTORIC NON-COMPLIANCE QUARTER (YYYYQ):
NOT REPORTED	**20101**

EFFLUENT VIOLATIONS

MONITORING DATE: **NOT REPORTED**
EFFLUENT VIOLATION: **NOT REPORTED**
QNCR MEASUREMENT/VIOLATION DETECTION: **NOT REPORTED**
QNCR MEASUREMENT/VIOLATION DATE: **NOT REPORTED**
QNCR RESOLUTION DATE: **NOT REPORTED**
PARAMETER DESCRIPTION: **NOT REPORTED**

SINGLE EVENT VIOLATIONS

SINGLE EVENT VIOLATION: **NOT REPORTED**
SINGLE EVENT DATE: **NOT REPORTED**
RNC DETECTION CODE: **NOT REPORTED**
RNC DETECTION DATE: **NOT REPORTED**
RNC RESOLUTION CODE: **NOT REPORTED**
RNC RESOLUTION DATE: **NOT REPORTED**

COMPLIANCE SCHEDULE VIOLATIONS

VIOLATION CODE: **NOT REPORTED**
VIOLATION DATE (YEAR/MONTH): **NOT REPORTED**
DATE OF RNC (YEAR/MONTH): **NOT REPORTED**
RESOLUTION OF RNC: **NOT REPORTED**
RESOLUTION DATE (YEAR/MONTH): **NOT REPORTED**
QNCR COMPLIANCE SCHEDULE VIOLATION: **NOT REPORTED**

ENFORCEMENT ACTIONS AND PENALTIES

ENFORCEMENT ACTION FILE NUMBER: **NOT REPORTED**
ENFORCEMENT ACTION: **NOT REPORTED**
ENFORCEMENT ACTION TYPE ORDER ISSUED: **NOT REPORTED**
ENFORCEMENT ACTION DATE: **NOT REPORTED**
ENFORCEMENT ACTION STATUS: **NOT REPORTED**

PENALTY AMOUNT ASSESSED: **NOT REPORTED**

PENALTY ASSESSED BY JUDICIAL DECREE: **NOT REPORTED**

Back to Report Summary

National Pollutant Discharge Elimination System Facilities (NPDES)

MAP ID# 101 **Distance from Property: 0.05 mi. S**

FACILITY INFORMATION

FACILITY ID: **FLR10IY39**
FACILITY NAME: **EAST COUNTY COURTHOUSE - PLANT CITY**
ADDRESS: **307 N MICHIGAN AVE**
PLANT CITY , FL 33563
COUNTY: **HILLSBOROUGH**
FACILITY TYPE: **CONSTRUCTION STORMWATER GP**
STATUS: **ACTIVE**
OWNERSHIP: **MUNICIPAL**
COMPANY NAME: **HILLSBOROUGH COUNTY**
RELATED PARTY NAME: **DON HARWIG, PMTE**
RELATED PARTY ADDRESS: **601 E KENNEDY BLVD**
TAMPA FL 33602
RELATED PARTY PHONE: **813-276-2530**
RELATED PARTY EMAIL: **NOT REPORTED**
PERMIT TYPE: **GENERIC PERMIT**
DATE OF ISSUE: **12/13/09**
DATE OF EXPIRATION: **12/12/14**
NATURE OF BUSINESS: **NOT REPORTED**
TREATMENT: **NOT REPORTED**
CAPACITY: **NOT REPORTED**
DOMESTIC WASTEWATER FACILITY CLASS: **NOT REPORTED**
OFFICE: **TALLAHASSEE NPDES STORMWATER**

Back to Report Summary

Solid Waste Facilities (SWF)

MAP ID# 102 **Distance from Property: 0.05 mi. S**

INCIDENT INFORMATION

FACILITY ID: **97223**

FACILITY NAME: **RANDY TYLER**

ADDRESS: **10611 HIGHWAY 92 E**
TAMPA , FL 33610

COUNTY: **HILLSBOROUGH**

RESPONSIBLE PARTY

RESPONSIBLE NAME: **NOT REPORTED**

ADDRESS: **STREET NOT REPORTED**

PHONE: **NOT REPORTED**

SUPERVISOR INFORMATION

SUPERVISOR NAME: **NOT REPORTED**

ADDRESS: **STREET NOT REPORTED**

PHONE: **NOT REPORTED**

OWNER INFORMATION

OWNER NAME: **NOT REPORTED**

ADDRESS: **STREET NOT REPORTED**

PHONE: **NOT REPORTED**

FACILITY STATUS:	CLASS:	CLASS STATUS:
NOT REPORTED	**WASTE TIRE COLLECTOR**	**REGISTERED (R)**

Back to Report Summary

Solid Waste Facilities (SWF)

MAP ID# 102 **Distance from Property: 0.05 mi. S**

INCIDENT INFORMATION

FACILITY ID: **96849**

FACILITY NAME: **JAMES GOLDSTEIN**

ADDRESS: **10611 HWY 92 E**
TAMPA , FL 33610

COUNTY: **HILLSBOROUGH**

RESPONSIBLE PARTY

RESPONSIBLE NAME: **NOT REPORTED**

ADDRESS: **STREET NOT REPORTED**

PHONE: **NOT REPORTED**

SUPERVISOR INFORMATION

SUPERVISOR NAME: **NOT REPORTED**

ADDRESS: **STREET NOT REPORTED**

PHONE: **NOT REPORTED**

OWNER INFORMATION

OWNER NAME: **NOT REPORTED**

ADDRESS: **STREET NOT REPORTED**

PHONE: **NOT REPORTED**

FACILITY STATUS:	CLASS:	CLASS STATUS:
NOT REPORTED	**WASTE TIRE COLLECTOR**	**INACTIVE (I)**

Back to Report Summary

Registered Storage Tanks (UAST)

MAP ID# 103 **Distance from Property: 0.05 mi. NW**

FACILITY INFORMATION

FACILITY ID: **9501740**

FACILITY NAME: **BUTLER PROPERTY**

ADDRESS: **1312 E BAKER ST**

PLANT CITY , FL 33566

COUNTY: **HILLSBOROUGH**

TYPE: **C-FUEL USER/NON-RETAIL**

STATUS: **CLOSED**

CONTACT: **NOT REPORTED**

PHONE: **NOT REPORTED**

TANK INFORMATION

(NOTE: CONSTRUCTION. PIPING, AND MONITORING INFO NOT SHOWN FOR CLOSED TANKS)

TANK #:	SIZE:	CONTENT:	INSTALLED:	PLACEMENT:	STATUS/DATE:
1	**550**	**VEHICULAR DIESEL**	**NOT REPORTED**	**UNDERGROUND**	**REMOVED FROM SITE/01-AUG-1994**

TANK CONSTRUCTION INFORMATION

- NO CONSTRUCTION INFORMATION REPORTED

TANK PIPING INFORMATION

- NO PIPING INFORMATION REPORTED

TANK MONITORING INFORMATION

- NO MONITORING INFORMATION REPORTED

OWNER INFORMATION

OWNER NAME: **NOT REPORTED**

OWNER ADDRESS: **ADDRESS NOT REPORTED**

REGULATED MINERAL ACID TANKS INFORMATION

- NO MINERAL ACID TANKS INFORMATION REPORTED

DISCHARGE INFORMATION

DATE:	DESCRIPTION:	SCORE:	SCORE DATE:	STATUS DESCRIPTION:	STATUS DATE:
8/31/1994	**CLEANUP REQUIRED**	**00080**	**06-JAN-1998**	**NFA COMPLETE**	**12/6/2001**

Back to Report Summary

Registered Leaking Storage Tanks (LUAST)

MAP ID# 103 **Distance from Property: 0.05 mi. NW**

FACILITY INFORMATION

FACILITY ID: **9501740**
FACILITY NAME: **BUTLER PROPERTY**
ADDRESS: **1312 E BAKER ST**
PLANT CITY , FL 33566 HILLSBOROUGH COUNTY
STATUS: **CLOSED**
OPERATOR: **NED BUTLER**
PHONE: **(813)752-3184**

RESPONSIBLE PARTY

NAME: **BUTLER, NED**
ADDRESS: **805 RUSSELL DR**
PLANT CITY , FL 33566
CONTACT: **NED BUTLER**
PHONE: **(813)752-3184**

CONTAMINATED MEDIA INFORMATION

DISCHARGE DATE: **08/31/1994**
CLEANUP STATUS: **NFA - NFA COMPLETE**
CLEANUP REQUIRED: **R - CLEANUP REQUIRED**
CLEANUP STATUS DATE: **12/06/2001**
CLEANUP WORK STATUS: **COMPLETED**
OTHER SOURCE: **NOT REPORTED**
INFORMATION SOURCE: **D - DISCHARGE NOTIFICATION**
SITE MANAGER: **MORERA_N**
SITE MANAGER END DATE: **11/15/2001**
CONTAMINATED DRINKING WELLS: **0**
CONTAMINATED MONITORING WELLS: **YES**
CONTAMINATED SOIL: **YES** CONTAMINATED SURFACE WATER: **YES** CONTAMINATED GROUND WATER: **YES**
POLLUTANT: **B - UNLEADED GAS** GALLONS DISCHARGED: **NOT REPORTED**
OTHER DESCRIPTION: **B - UNLEADED GAS**
SCORE: **80** SCORE EFFECTIVE DATE: **01/06/1998** RANK: **NOT REPORTED**
TANK OFFICE: **PCLP29 - HILLSBOROUGH ENVIRONMENTAL PROTECTION COMMISSION**

TASK INFORMATION

SOURCE REMOVAL (SR) TASK ID: **NOT REPORTED** SR COMPLETION DATE: **NOT REPORTED**
PSR CLEANUP RESPONSIBLE: **NOT REPORTED**
SR SOIL REMOVAL: **NR** SR FREE PRODUCT REMOVAL: **NR** SR SOIL TREATMENT: **NR**
SR SOIL TONNAGE REMOVED: **NR** SR OTHER TREATMENT: **NOT REPORTED**
SITE ASSESSMENT (SA) TASK ID: **45661** SA COMPLETION DATE: **NOT REPORTED**
SA CLEANUP RESPONSIBLE: **ST - STATE**
REMEDIATION ACTION PLAN (RAP) TASK ID: **45662** RAP COMPLETION DATE: **NOT REPORTED**
RAP CLEANUP RESPONSIBLE: **ST - STATE**
REMEDIATION ACTION (RA) TASK ID: **45663**
RA CLEANUP RESPONSIBLE: **ST - STATE**
SITE REHABILITATION COMPLETION (SRC) ACTION TYPE: **NFA - NO FURTHER ACTION**
SRC SUBMIT DATE: **10-16-2001** SRC REVIEW DATE: **11-15-2001**
SRC ISSUE DATE: **12-06-2001**
SRC COMPLETION STATUS: **A - APPROVED** SRC COMPLETION STATUS DATE: **11-15-2001**
SRC COMMENTS: **NOT REPORTED**

DISCHARGE CLEANUP SUMMARY

DISCHARGE DATE: **08/31/1994**
CLEANUP REQUIRED: **R - CLEANUP REQUIRED**
DISCHARGE CLEANUP STATUS: **NFA - NFA COMPLETE**
DISCHARGE CLEANUP DATE: **12/06/2001**
CLEANUP WORK STATUS: **COMPLETED**
INFORMATION SOURCE: **D - DISCHARGE NOTIFICATION**
OTHER SOURCE: **NOT REPORTED**
SCORE: **80** SCORE EFFECTIVE DATE: **01/06/1998** RANK: **NOT REPORTED**
TANK OFFICE: **PCLP29 - HILLSBOROUGH ENVIRONMENTAL PROTECTION COMMISSION**

Back to Report Summary

MAP ID# 104 **Distance from Property: 0.05 mi. NW**

FACILITY INFORMATION

REGISTRY ID: **110006157498**

NAME: **T - R DRUM & FREIGHT COMPANY**

LOCATION ADDRESS: **3910 US HWY 92 E**
PLANT CITY, FL 33566-7328

COUNTY: **HILLSBOROUGH**

EPA REGION: **04**

FEDERAL FACILITY: **NOT REPORTED**

TRIBAL LAND: **NOT REPORTED**

ALTERNATIVE NAME/S:

T-R DRUM & FREIGHT COMPANY
T-R DRUM & FREIGHT COMPANY
T-R DRUM & FREIGHT CO.
T-R DRUM & FREIGHT CO.

PROGRAM/S LISTED FOR THIS FACILITY

EIS - *DEFINITION NOT PROVIDED BY REPORTING AGENCY
RCRAINFO - RESOURCE CONSERVATION AND RECOVERY ACT INFORMATION SYSTEM
FDM - *DEFINITION NOT PROVIDED BY REPORTING AGENCY
AIRS/AFS - AEROMETRIC INFORMATION RETRIEVAL SYSTEM / AIRS FACILITY SYSTEM

STANDARD INDUSTRIAL CLASSIFICATION/S (SIC)

7389 - BUSINESS SERVICES, NOT ELSEWHERE CLASSIFIED
3412 - METAL SHIPPING BARRELS, DRUMS, KEGS, AND PAILS
3412 - METAL SHIPPING BARRELS, DRUMS, KEGS, AND PAILS

NORTH AMERICAN INDUSTRY CLASSIFICATION/S (NAICS)

812990 - ALL OTHER PERSONAL SERVICES.
541340 - DRAFTING SERVICES.
541410 - INTERIOR DESIGN SERVICES.
491110 - POSTAL SERVICE.
541350 - BUILDING INSPECTION SERVICES.
519190 - ALL OTHER INFORMATION SERVICES.
512240 - SOUND RECORDING STUDIOS.
313311 - BROADWOVEN FABRIC FINISHING MILLS.
711310 - PROMOTERS OF PERFORMING ARTS, SPORTS, AND SIMILAR EVENTS WITH FACILITIES.
561410 - DOCUMENT PREPARATION SERVICES.
541890 - OTHER SERVICES RELATED TO ADVERTISING.
541930 - TRANSLATION AND INTERPRETATION SERVICES.
512290 - OTHER SOUND RECORDING INDUSTRIES.
425120 - WHOLESALE TRADE AGENTS AND BROKERS.
332439 - OTHER METAL CONTAINER MANUFACTURING.
325998 - ALL OTHER MISCELLANEOUS CHEMICAL PRODUCT AND PREPARATION MANUFACTURING.
711410 - AGENTS AND MANAGERS FOR ARTISTS, ATHLETES, ENTERTAINERS, AND OTHER PUBLIC FIGURES.
561422 - TELEMARKETING BUREAUS.
561440 - COLLECTION AGENCIES.
561591 - CONVENTION AND VISITORS BUREAUS.

541490 - OTHER SPECIALIZED DESIGN SERVICES.
522320 - FINANCIAL TRANSACTIONS PROCESSING, RESERVE, AND CLEARINGHOUSE ACTIVITIES.
711320 - PROMOTERS OF PERFORMING ARTS, SPORTS, AND SIMILAR EVENTS WITHOUT FACILITIES.
561499 - ALL OTHER BUSINESS SUPPORT SERVICES.
541199 - ALL OTHER LEGAL SERVICES.
425120 - WHOLESALE TRADE AGENTS AND BROKERS.
812320 - DRYCLEANING AND LAUNDRY SERVICES (EXCEPT COIN-OPERATED).
561421 - TELEPHONE ANSWERING SERVICES.
561439 - OTHER BUSINESS SERVICE CENTERS (INCLUDING COPY SHOPS).
561491 - REPOSSESSION SERVICES.
561910 - PACKAGING AND LABELING SERVICES.
561920 - CONVENTION AND TRADE SHOW ORGANIZERS.
561990 - ALL OTHER SUPPORT SERVICES.
541420 - INDUSTRIAL DESIGN SERVICES.
488490 - OTHER SUPPORT ACTIVITIES FOR ROAD TRANSPORTATION.
332439 - OTHER METAL CONTAINER MANUFACTURING.
561790 - OTHER SERVICES TO BUILDINGS AND DWELLINGS.
518210 - DATA PROCESSING, HOSTING, AND RELATED SERVICES.
314999 - ALL OTHER MISCELLANEOUS TEXTILE PRODUCT MILLS.
561599 - ALL OTHER TRAVEL ARRANGEMENT AND RESERVATION SERVICES.
541370 - SURVEYING AND MAPPING (EXCEPT GEOPHYSICAL) SERVICES.
541870 - ADVERTISING MATERIAL DISTRIBUTION SERVICES.
488490 - OTHER SUPPORT ACTIVITIES FOR ROAD TRANSPORTATION.
312229 - OTHER TOBACCO PRODUCT MANUFACTURING.
314999 - ALL OTHER MISCELLANEOUS TEXTILE PRODUCT MILLS.
541990 - ALL OTHER PROFESSIONAL, SCIENTIFIC, AND TECHNICAL SERVICES.
561431 - PRIVATE MAIL CENTERS.
325998 - ALL OTHER MISCELLANEOUS CHEMICAL PRODUCT AND PREPARATION MANUFACTURING.
312229 - OTHER TOBACCO PRODUCT MANUFACTURING.
332439 - OTHER METAL CONTAINER MANUFACTURING.

Back to Report Summary

Resource Conservation & Recovery Act - Generator Facilities (RCRAGR04)

MAP ID# 104 **Distance from Property: 0.05 mi. NW**

FACILITY INFORMATION

EPA ID#: **FLR000034041**
NAME: **T - R DRUM & FREIGHT COMPANY**
ADDRESS: **3910 US HIGHWAY 92 E**
PLANT CITY, FL 33566-7328
CONTACT NAME: **THOMAS BENTHAL**
CONTACT ADDRESS: **PO BOX 119 3910 US HIGHWAY 92 E**
PLANT CITY FL 33564-0119
CONTACT PHONE: **NOT REPORTED**
NON-NOTIFIER: **NON-NOTIFIER**
DATE RECEIVED BY AGENCY: **08/28/1997**
CERTIFICATION **- NO CERTIFICATION REPORTED -**

OWNER TYPE: **PRIVATE**
OWNER NAME: **THOMAS BENTHAL**
OPERATOR TYPE: **NOT REPORTED**
OPERATOR NAME: **NOT REPORTED**

INDUSTRY CLASSIFICATION (NAICS)

312230 -
313310 -
314999 - ALL OTHER MISCELLANEOUS TEXTILE PRODUCT MILLS
325998 - ALL OTHER MISCELLANEOUS CHEMICAL PRODUCT AND PREPARATION MANUFACTURING
425120 - WHOLESALE TRADE AGENTS AND BROKERS
488490 - OTHER SUPPORT ACTIVITIES FOR ROAD TRANSPORTATION
491110 - POSTAL SERVICE
512240 - SOUND RECORDING STUDIOS
512290 - OTHER SOUND RECORDING INDUSTRIES
518210 - DATA PROCESSING, HOSTING, AND RELATED SERVICES
519190 - ALL OTHER INFORMATION SERVICES
522320 - FINANCIAL TRANSACTIONS PROCESSING, RESERVE, AND C
541199 - ALL OTHER LEGAL SERVICES
541340 - DRAFTING SERVICES
541350 - BUILDING INSPECTION SERVICES
541370 - SURVEYING AND MAPPING (EXCEPT GEOPHYSICAL) SERVIC
541410 - INTERIOR DESIGN SERVICES
541420 - INDUSTRIAL DESIGN SERVICES
541490 - OTHER SPECIALIZED DESIGN SERVICES
541870 - ADVERTISING MATERIAL DISTRIBUTION SERVICES
541890 - OTHER SERVICES RELATED TO ADVERTISING
541930 - TRANSLATION AND INTERPRETATION SERVICES
541990 - ALL OTHER PROFESSIONAL, SCIENTIFIC, AND TECHNICAL
561410 - DOCUMENT PREPARATION SERVICES
561421 - TELEPHONE ANSWERING SERVICES
561422 - TELEMARKETING BUREAUS
561431 - PRIVATE MAIL CENTERS
561439 - OTHER BUSINESS SERVICE CENTERS (INCLUDING COPY SHOPS)
561440 - COLLECTION AGENCIES
561491 - REPOSSESSION SERVICES
561499 - ALL OTHER BUSINESS SUPPORT SERVICES

561591 - CONVENTION AND VISITORS BUREAUS
561599 - ALL OTHER TRAVEL ARRANGEMENT AND RESERVATION SERVICES
561790 - OTHER SERVICES TO BUILDINGS AND DWELLINGS
561910 - PACKAGING AND LABELING SERVICES
561920 - CONVENTION AND TRADE SHOW ORGANIZERS
561990 - ALL OTHER SUPPORT SERVICES
711310 - PROMOTERS OF PERFORMING ARTS, SPORTS, AND SIMILAR
711320 - PROMOTERS OF PERFORMING ARTS, SPORTS, AND SIMILAR
711410 - AGENTS AND MANAGERS FOR ARTISTS, ATHLETES, ENTERT
812320 - DRYCLEANING AND LAUNDRY SERVICES (EXCEPT COIN-OPE
812990 - ALL OTHER PERSONAL SERVICES

SITE HISTORY (INCLUDES GENERATORS AND NON-GENERATORS)

DATE RECEIVED BY AGENCY: **08/28/1997**

NAME: **T - R DRUM & FREIGHT COMPANY**

GENERATOR CLASSIFICATION: **LARGE QUANTITY GENERATOR**

CURRENT ACTIVITY INFORMATION

GENERATOR STATUS: **CONDITIONALLY EXEMPT SMALL QUANTITY GENERATOR** LAST UPDATED DATE: **12/12/2014**

SUBJECT TO CORRECTIVE ACTION UNIVERSE: **NO**

TDSFs POTENTIALLY SUBJECT TO CORRECTIVE ACTION UNDER 3004 (u)/(v) UNIVERSE: **NO**

TDSFs ONLY SUBJECT TO CORRECTIVE ACTION UNDER DISCRETIONARY AUTHORITIES UNIVERSE: **NO**

NON TSDFs WHERE RCRA CORRECTIVE ACTION HAS BEEN IMPOSED UNIVERSE: **NO**

CORRECTIVE ACTION WORKLOAD UNIVERSE: **NO**

IMPORTER: **NO**
MIXED WASTE GENERATOR: **NO**
RECYCLER: **NO**
TRANSPORTER: **NO**
ONSITE BURNER EXEMPTION: **NO**
FURNACE EXEMPTION: **NO**
USED OIL REFINER: **NO**
USED OIL TRANSFER FACILITY: **NO**

UNDERGROUND INJECTION: **NO**
UNIVERSAL WASTE DESTINATION FACILITY: **NO**
TRANSFER FACILITY: **NO**
USED OIL FUEL BURNER: **NO**
USED OIL PROCESSOR: **NO**
USED OIL FUEL MARKETER TO BURNER: **NO**
SPECIFICATION USED OIL MARKETER: **NO**
USED OIL TRANSPORTER: **NO**

COMPLIANCE, MONITORING AND ENFORCEMENT INFORMATION

EVALUATIONS

08/28/1997 **CEI COMPLIANCE EVALUATION INSPECTION ON-SITE**

VIOLATIONS

08/28/1997 **262.A GENERATORS - GENERAL**
08/28/1997 **279.C USED OIL - GENERATORS**
08/28/1997 **XXS STATE STATUTE OR REGULATION**

ENFORCEMENTS

08/28/1997 **105 NOT REPORTED**

HAZARDOUS WASTE

D001 **IGNITABLE WASTE**

UNIVERSAL WASTE **- NO UNIVERSAL WASTE REPORTED -**

CORRECTIVE ACTION AREA **- NO CORECTIVE ACTION AREA INFORMATION REPORTED -**

CORRECTIVE ACTION EVENT **- NO CORECTIVE ACTION EVENT REPORTED -**

Back to Report Summary

MAP ID# 104 **Distance from Property: 0.05 mi. NW**

SITE INFORMATION

UNIQUE ID: **1002125**
PLANT ID: **1002125**
NAME: **T-R DRUM & FREIGHT CO.**
ADDRESS: **3910 U.S. HIGHWAY 92**
PLANT CITY, FL 33567
CLASSIFICATION: **POTENTIAL EMISSIONS ARE BELOW ALL APPLICABLE MAJOR SOURCE ENFORCEABLE REGULATIONS OR LIMITATIONS.**
OPERATION STATUS: **OPERATING**
STATE COMPLIANCE STATUS: **IN COMPLIANCE - CERTIFICATION**
FACILITY TYPE: **PRIVATELY OWNED/OPERATED**
CURRENT HIGH PRIORITY VIOLATOR: **NOT REPORTED**
SIC DESCRIPTION: **ESTABLISHMENTS PRIMARILY ENGAGED IN MANUFACTURING METAL SHIPPING BARRELS, DRUMS, KEGS, AND PAILS.**

ENFORCEMENT ACTIONS

DATE ACHIEVED: **06/29/2011**
DATE RECORDED: **07/08/2011**
NATIONAL ACTION TYPE: **STATE CONDUCTED FCE/ON-SITE**
ALL AIR PROGRAM: **SIP SOURCE**
RESULTS OF STACK TEST AND TITLE V: **NOT REPORTED**
POLLUTANT: **NOT REPORTED**
ALL POLLUTION IN VIOLATION: **NOT REPORTED**
TYPE OF VIOLATION(S): **NOT REPORTED**
PENALTY AMOUNT: **0**

DATE ACHIEVED: **06/29/2011**
DATE RECORDED: **07/22/2011**
NATIONAL ACTION TYPE: **STATE PCE/ON-SITE**
ALL AIR PROGRAM: **SIP SOURCE**
RESULTS OF STACK TEST AND TITLE V: **NOT REPORTED**
POLLUTANT: **NOT REPORTED**
ALL POLLUTION IN VIOLATION: **NOT REPORTED**
TYPE OF VIOLATION(S): **NOT REPORTED**
PENALTY AMOUNT: **0**

DATE ACHIEVED: **10/18/2010**
DATE RECORDED: **10/25/2010**
NATIONAL ACTION TYPE: **STATE PCE/ON-SITE**
ALL AIR PROGRAM: **SIP SOURCE**
RESULTS OF STACK TEST AND TITLE V: **NOT REPORTED**
POLLUTANT: **NOT REPORTED**
ALL POLLUTION IN VIOLATION: **NOT REPORTED**
TYPE OF VIOLATION(S): **NOT REPORTED**

PENALTY AMOUNT: **0**

DATE ACHIEVED: **03/21/2008**
DATE RECORDED: **08/15/2008**
NATIONAL ACTION TYPE: **STATE PCE/ON-SITE**
ALL AIR PROGRAM: **SIP SOURCE**
RESULTS OF STACK TEST AND TITLE V: **NOT REPORTED**
POLLUTANT: **NOT REPORTED**
ALL POLLUTION IN VIOLATION: **NOT REPORTED**
TYPE OF VIOLATION(S): **NOT REPORTED**
PENALTY AMOUNT: **0**

DATE ACHIEVED: **09/12/2007**
DATE RECORDED: **09/21/2007**
NATIONAL ACTION TYPE: **STATE PCE/ON-SITE**
ALL AIR PROGRAM: **SIP SOURCE**
RESULTS OF STACK TEST AND TITLE V: **NOT REPORTED**
POLLUTANT: **NOT REPORTED**
ALL POLLUTION IN VIOLATION: **NOT REPORTED**
TYPE OF VIOLATION(S): **NOT REPORTED**
PENALTY AMOUNT: **0**

DATE ACHIEVED: **09/28/2006**
DATE RECORDED: **10/12/2006**
NATIONAL ACTION TYPE: **STATE PCE/ON-SITE**
ALL AIR PROGRAM: **SIP SOURCE**
RESULTS OF STACK TEST AND TITLE V: **NOT REPORTED**
POLLUTANT: **NOT REPORTED**
ALL POLLUTION IN VIOLATION: **NOT REPORTED**
TYPE OF VIOLATION(S): **NOT REPORTED**
PENALTY AMOUNT: **0**

DATE ACHIEVED: **09/27/2006**
DATE RECORDED: **01/08/2007**
NATIONAL ACTION TYPE: **STATE CONDUCTED FCE/ON-SITE**
ALL AIR PROGRAM: **SIP SOURCE**
RESULTS OF STACK TEST AND TITLE V: **NOT REPORTED**
POLLUTANT: **NOT REPORTED**
ALL POLLUTION IN VIOLATION: **NOT REPORTED**
TYPE OF VIOLATION(S): **NOT REPORTED**
PENALTY AMOUNT: **0**

DATE ACHIEVED: **09/27/2006**
DATE RECORDED: **01/08/2007**
NATIONAL ACTION TYPE: **STATE PCE/ON-SITE**
ALL AIR PROGRAM: **SIP SOURCE**

RESULTS OF STACK TEST AND TITLE V: **NOT REPORTED**
POLLUTANT: **NOT REPORTED**
ALL POLLUTION IN VIOLATION: **NOT REPORTED**
TYPE OF VIOLATION(S): **NOT REPORTED**
PENALTY AMOUNT: **0**

DATE ACHIEVED: **10/13/2005**
DATE RECORDED: **11/14/2005**
NATIONAL ACTION TYPE: **STATE PCE/ON-SITE**
ALL AIR PROGRAM: **SIP SOURCE**
RESULTS OF STACK TEST AND TITLE V: **NOT REPORTED**
POLLUTANT: **NOT REPORTED**
ALL POLLUTION IN VIOLATION: **NOT REPORTED**
TYPE OF VIOLATION(S): **NOT REPORTED**
PENALTY AMOUNT: **0**

DATE ACHIEVED: **02/19/2003**
DATE RECORDED: **12/02/2003**
NATIONAL ACTION TYPE: **STATE PCE/ON-SITE**
ALL AIR PROGRAM: **SIP SOURCE**
RESULTS OF STACK TEST AND TITLE V: **NOT REPORTED**
POLLUTANT: **NOT REPORTED**
ALL POLLUTION IN VIOLATION: **NOT REPORTED**
TYPE OF VIOLATION(S): **NOT REPORTED**
PENALTY AMOUNT: **0**

AIR PROGRAM

AIR PROGRAM STATUS: **OPERATING**
EPA COMPLIANCE STATUS: **IN COMPLIANCE - CERTIFICATION**
POLLUTANT COMPLIANCE STATUS: **IN COMPLIANCE - CERTIFICATION**
POLLUTANT: **NOT REPORTED**

AIR PROGRAM STATUS: **OPERATING**
EPA COMPLIANCE STATUS: **IN COMPLIANCE - CERTIFICATION**
POLLUTANT COMPLIANCE STATUS: **IN COMPLIANCE - CERTIFICATION**
POLLUTANT: **NOT REPORTED**

AIR PROGRAM STATUS: **OPERATING**
EPA COMPLIANCE STATUS: **IN COMPLIANCE - CERTIFICATION**
POLLUTANT COMPLIANCE STATUS: **IN COMPLIANCE - CERTIFICATION**
POLLUTANT: **NOT REPORTED**

AIR PROGRAM STATUS: **OPERATING**
EPA COMPLIANCE STATUS: **IN COMPLIANCE - CERTIFICATION**
POLLUTANT COMPLIANCE STATUS: **IN COMPLIANCE - CERTIFICATION**
POLLUTANT: **NOT REPORTED**

AIR PROGRAM STATUS: **OPERATING**
EPA COMPLIANCE STATUS: **IN COMPLIANCE - CERTIFICATION**
POLLUTANT COMPLIANCE STATUS: **IN COMPLIANCE - CERTIFICATION**
POLLUTANT: **CARBON MONOXIDE**

AIR PROGRAM STATUS: **OPERATING**
EPA COMPLIANCE STATUS: **IN COMPLIANCE - CERTIFICATION**
POLLUTANT COMPLIANCE STATUS: **IN COMPLIANCE - CERTIFICATION**
POLLUTANT: **FACILITY-WIDE PERMIT REQUIREMENTS**

AIR PROGRAM STATUS: **OPERATING**
EPA COMPLIANCE STATUS: **IN COMPLIANCE - CERTIFICATION**
POLLUTANT COMPLIANCE STATUS: **IN COMPLIANCE - CERTIFICATION**
POLLUTANT: **NITROGEN DIOXIDE**

AIR PROGRAM STATUS: **OPERATING**
EPA COMPLIANCE STATUS: **IN COMPLIANCE - CERTIFICATION**
POLLUTANT COMPLIANCE STATUS: **IN COMPLIANCE - CERTIFICATION**
POLLUTANT: **PARTICULATE MATTER < 10 UM**

AIR PROGRAM STATUS: **OPERATING**
EPA COMPLIANCE STATUS: **IN COMPLIANCE - CERTIFICATION**
POLLUTANT COMPLIANCE STATUS: **IN COMPLIANCE - CERTIFICATION**
POLLUTANT: **TOTAL PARTICULATE MATTER**

AIR PROGRAM STATUS: **OPERATING**
EPA COMPLIANCE STATUS: **IN COMPLIANCE - CERTIFICATION**
POLLUTANT COMPLIANCE STATUS: **IN COMPLIANCE - CERTIFICATION**
POLLUTANT: **SULFUR DIOXIDE**

AIR PROGRAM STATUS: **OPERATING**
EPA COMPLIANCE STATUS: **IN COMPLIANCE - CERTIFICATION**
POLLUTANT COMPLIANCE STATUS: **IN COMPLIANCE - CERTIFICATION**
POLLUTANT: **TOTAL HAP POLLUTANT**

AIR PROGRAM STATUS: **OPERATING**
EPA COMPLIANCE STATUS: **IN COMPLIANCE - CERTIFICATION**
POLLUTANT COMPLIANCE STATUS: **IN COMPLIANCE - CERTIFICATION**
POLLUTANT: **VOLATILE ORGANIC COMPOUNDS**

HISTORICAL COMPLIANCE AIR PROGRAM LEVEL

AIR PROGRAM: **SIP SOURCE**
COMPLIANCE DATE (YYYQ): **1203**
HISTORICAL COMPLIANCE STATUS: **IN COMPLIANCE - INSPECTION**

AIR PROGRAM: **SIP SOURCE**
COMPLIANCE DATE (YYYQ): **0702**
HISTORICAL COMPLIANCE STATUS: **IN COMPLIANCE - INSPECTION**

AIR PROGRAM: **SIP SOURCE**
COMPLIANCE DATE (YYYQ): **1302**
HISTORICAL COMPLIANCE STATUS: **IN COMPLIANCE - CERTIFICATION**

AIR PROGRAM: **SIP SOURCE**
COMPLIANCE DATE (YYYQ): **0802**
HISTORICAL COMPLIANCE STATUS: **IN COMPLIANCE - INSPECTION**

AIR PROGRAM: **SIP SOURCE**
COMPLIANCE DATE (YYYQ): **0902**
HISTORICAL COMPLIANCE STATUS: **IN COMPLIANCE - INSPECTION**

AIR PROGRAM: **SIP SOURCE**
COMPLIANCE DATE (YYYQ): **0804**
HISTORICAL COMPLIANCE STATUS: **IN COMPLIANCE - INSPECTION**

AIR PROGRAM: **SIP SOURCE**
COMPLIANCE DATE (YYYQ): **0801**
HISTORICAL COMPLIANCE STATUS: **IN COMPLIANCE - INSPECTION**

AIR PROGRAM: **SIP SOURCE**
COMPLIANCE DATE (YYYQ): **1301**
HISTORICAL COMPLIANCE STATUS: **IN COMPLIANCE - CERTIFICATION**

AIR PROGRAM: **SIP SOURCE**
COMPLIANCE DATE (YYYQ): **1403**
HISTORICAL COMPLIANCE STATUS: **IN COMPLIANCE - CERTIFICATION**

AIR PROGRAM: **SIP SOURCE**
COMPLIANCE DATE (YYYQ): **0903**
HISTORICAL COMPLIANCE STATUS: **IN COMPLIANCE - INSPECTION**

AIR PROGRAM: **SIP SOURCE**
COMPLIANCE DATE (YYYQ): **1304**
HISTORICAL COMPLIANCE STATUS: **IN COMPLIANCE - CERTIFICATION**

AIR PROGRAM: **SIP SOURCE**
COMPLIANCE DATE (YYYQ): **1401**
HISTORICAL COMPLIANCE STATUS: **IN COMPLIANCE - CERTIFICATION**

AIR PROGRAM: **SIP SOURCE**
COMPLIANCE DATE (YYYQ): **1002**

HISTORICAL COMPLIANCE STATUS: **IN COMPLIANCE - INSPECTION**

AIR PROGRAM: **SIP SOURCE**
COMPLIANCE DATE (YYYQ): **0904**
HISTORICAL COMPLIANCE STATUS: **IN COMPLIANCE - INSPECTION**

AIR PROGRAM: **SIP SOURCE**
COMPLIANCE DATE (YYYQ): **1402**
HISTORICAL COMPLIANCE STATUS: **IN COMPLIANCE - CERTIFICATION**

AIR PROGRAM: **SIP SOURCE**
COMPLIANCE DATE (YYYQ): **1101**
HISTORICAL COMPLIANCE STATUS: **IN COMPLIANCE - INSPECTION**

AIR PROGRAM: **SIP SOURCE**
COMPLIANCE DATE (YYYQ): **0803**
HISTORICAL COMPLIANCE STATUS: **IN COMPLIANCE - INSPECTION**

AIR PROGRAM: **SIP SOURCE**
COMPLIANCE DATE (YYYQ): **1104**
HISTORICAL COMPLIANCE STATUS: **IN COMPLIANCE - INSPECTION**

AIR PROGRAM: **SIP SOURCE**
COMPLIANCE DATE (YYYQ): **1001**
HISTORICAL COMPLIANCE STATUS: **IN COMPLIANCE - INSPECTION**

AIR PROGRAM: **SIP SOURCE**
COMPLIANCE DATE (YYYQ): **0901**
HISTORICAL COMPLIANCE STATUS: **IN COMPLIANCE - INSPECTION**

AIR PROGRAM: **SIP SOURCE**
COMPLIANCE DATE (YYYQ): **1004**
HISTORICAL COMPLIANCE STATUS: **IN COMPLIANCE - INSPECTION**

AIR PROGRAM: **SIP SOURCE**
COMPLIANCE DATE (YYYQ): **1202**
HISTORICAL COMPLIANCE STATUS: **IN COMPLIANCE - INSPECTION**

AIR PROGRAM: **SIP SOURCE**
COMPLIANCE DATE (YYYQ): **1204**
HISTORICAL COMPLIANCE STATUS: **IN COMPLIANCE - INSPECTION**

AIR PROGRAM: **SIP SOURCE**
COMPLIANCE DATE (YYYQ): **1201**
HISTORICAL COMPLIANCE STATUS: **IN COMPLIANCE - INSPECTION**

AIR PROGRAM: **SIP SOURCE**
COMPLIANCE DATE (YYYQ): **0701**
HISTORICAL COMPLIANCE STATUS: **IN COMPLIANCE - INSPECTION**

AIR PROGRAM: **SIP SOURCE**
COMPLIANCE DATE (YYYQ): **1103**
HISTORICAL COMPLIANCE STATUS: **IN COMPLIANCE - INSPECTION**

AIR PROGRAM: **SIP SOURCE**
COMPLIANCE DATE (YYYQ): **0703**
HISTORICAL COMPLIANCE STATUS: **IN COMPLIANCE - INSPECTION**

AIR PROGRAM: **SIP SOURCE**
COMPLIANCE DATE (YYYQ): **0704**
HISTORICAL COMPLIANCE STATUS: **IN COMPLIANCE - INSPECTION**

AIR PROGRAM: **SIP SOURCE**
COMPLIANCE DATE (YYYQ): **1003**
HISTORICAL COMPLIANCE STATUS: **IN COMPLIANCE - INSPECTION**

AIR PROGRAM: **SIP SOURCE**
COMPLIANCE DATE (YYYQ): **0604**
HISTORICAL COMPLIANCE STATUS: **IN COMPLIANCE - INSPECTION**

AIR PROGRAM: **SIP SOURCE**
COMPLIANCE DATE (YYYQ): **1303**
HISTORICAL COMPLIANCE STATUS: **IN COMPLIANCE - CERTIFICATION**

AIR PROGRAM: **SIP SOURCE**
COMPLIANCE DATE (YYYQ): **1102**
HISTORICAL COMPLIANCE STATUS: **IN COMPLIANCE - INSPECTION**

Back to Report Summary

Resource Conservation & Recovery Act - Generator Facilities (RCRAGR04)

MAP ID# 105 **Distance from Property: 0.05 mi. S**

FACILITY INFORMATION

EPA ID#: **FLR000098715**
NAME: **GULF COAST SIGNS**
ADDRESS: **10311 OLD HILLSBOROUGH AVE**
TAMPA, FL 33610-9776
CONTACT NAME: **JOHN WEEKS**
CONTACT ADDRESS: **10311 OLD HILLSBOROUGH AVE**
TAMPA FL 33610-9776
CONTACT PHONE: **8136630299**
NON-NOTIFIER: **NON-NOTIFIER**
DATE RECEIVED BY AGENCY: **05/27/2003**
CERTIFICATION **- NO CERTIFICATION REPORTED -**
INDUSTRY CLASSIFICATION (NAICS)
323113 - COMMERCIAL SCREEN PRINTING
33995 - SIGN MANUFACTURING
SITE HISTORY (INCLUDES GENERATORS AND NON-GENERATORS)
DATE RECEIVED BY AGENCY: **05/27/2003**
NAME: **GULF COAST SIGNS**
GENERATOR CLASSIFICATION: **LARGE QUANTITY GENERATOR**

OWNER TYPE: **PRIVATE**
OWNER NAME: **JOHN WEEKS**
OPERATOR TYPE: **NOT REPORTED**
OPERATOR NAME: **NOT REPORTED**

CURRENT ACTIVITY INFORMATION

GENERATOR STATUS: **CONDITIONALLY EXEMPT SMALL QUANTITY GENERATOR** LAST UPDATED DATE: **06/23/2011**
SUBJECT TO CORRECTIVE ACTION UNIVERSE: **NO**
TDSFs POTENTIALLY SUBJECT TO CORRECTIVE ACTION UNDER 3004 (u)/(v) UNIVERSE: **NO**
TDSFs ONLY SUBJECT TO CORRECTIVE ACTION UNDER DISCRETIONARY AUTHORITIES UNIVERSE: **NO**
NON TSDFs WHERE RCRA CORRECTIVE ACTION HAS BEEN IMPOSED UNIVERSE: **NO**
CORRECTIVE ACTION WORKLOAD UNIVERSE: **NO**

IMPORTER: **NO**
MIXED WASTE GENERATOR: **NO**
RECYCLER: **NO**
TRANSPORTER: **NO**
ONSITE BURNER EXEMPTION: **NO**
FURNACE EXEMPTION: **NO**
USED OIL REFINER: **NO**
USED OIL TRANSFER FACILITY: **NO**
UNDERGROUND INJECTION: **NO**
UNIVERSAL WASTE DESTINATION FACILITY: **NO**
TRANSFER FACILITY: **NO**
USED OIL FUEL BURNER: **NO**
USED OIL PROCESSOR: **NO**
USED OIL FUEL MARKETER TO BURNER: **NO**
SPECIFICATION USED OIL MARKETER: **NO**
USED OIL TRANSPORTER: **NO**

COMPLIANCE, MONITORING AND ENFORCEMENT INFORMATION

EVALUATIONS
05/27/2003 **CEI COMPLIANCE EVALUATION INSPECTION ON-SITE**

VIOLATIONS
05/27/2003 **261.A LISTING - GENERAL**
05/27/2003 **262.A GENERATORS - GENERAL**
05/27/2003 **273.B UNIVERSAL WASTE - SMALL QUANTITY HANDLERS**
05/27/2003 **XXS STATE STATUTE OR REGULATION**

Resource Conservation & Recovery Act - Generator Facilities (RCRAGR04)

ENFORCEMENTS

07/16/2003 **115 DEP MEETING**

06/24/2003 **125 DEP WARNING LETTER**

HAZARDOUS WASTE

D001 **IGNITABLE WASTE**

UNIVERSAL WASTE **- NO UNIVERSAL WASTE REPORTED -**

CORRECTIVE ACTION AREA **- NO CORECTIVE ACTION AREA INFORMATION REPORTED -**

CORRECTIVE ACTION EVENT **- NO CORECTIVE ACTION EVENT REPORTED -**

Back to Report Summary

Facility Registry System (FRSFL)

MAP ID# 105 **Distance from Property: 0.05 mi. S**

FACILITY INFORMATION

REGISTRY ID: **110016735808**

NAME: **GULF COAST SIGNS**

LOCATION ADDRESS: **10311 OLD HILLSBOROUGH AVE**
TAMPA, FL 33610-9776

COUNTY: **HILLSBOROUGH**

EPA REGION: **04**

FEDERAL FACILITY: **NOT REPORTED**

TRIBAL LAND: **NOT REPORTED**

ALTERNATIVE NAME/S:

GULF COAST SIGNS

GULF COAST SIGNS

PROGRAM/S LISTED FOR THIS FACILITY

RCRAINFO - RESOURCE CONSERVATION AND RECOVERY ACT INFORMATION SYSTEM

FDM - *DEFINITION NOT PROVIDED BY REPORTING AGENCY

STANDARD INDUSTRIAL CLASSIFICATION/S (SIC)

3993 - SIGNS AND ADVERTISING SPECIALTIES

NORTH AMERICAN INDUSTRY CLASSIFICATION/S (NAICS)

33995 - SIGN MANUFACTURING

323113 - COMMERCIAL SCREEN PRINTING.

339950 - SIGN MANUFACTURING.

323113 - COMMERCIAL SCREEN PRINTING.

Back to Report Summary

Resource Conservation & Recovery Act - Generator Facilities (RCRAGR04)

MAP ID# 106 **Distance from Property: 0.05 mi. NW**

FACILITY INFORMATION

EPA ID#: **FLR000141176**
NAME: **RV & TRUCK CLEAR COATING**
ADDRESS: **10716 E HWY 92**
TAMPA, FL 33610
CONTACT NAME: **RICHARD HEETER**
CONTACT ADDRESS: **10716 E HWY 92**
TAMPA FL 33610
CONTACT PHONE: **8136264487**
NON-NOTIFIER: **NOT A NON-NOTIFIER**
DATE RECEIVED BY AGENCY: **08/17/2007**

OWNER TYPE: **PRIVATE**
OWNER NAME: **KAREN PILCHER**
OPERATOR TYPE: **PRIVATE**
OPERATOR NAME: **KAREN PILCHER**

CERTIFICATION

CERTIFICATION NAME:	CERTIFICATION TITLE:	CERTIFICATION SIGNED DATE:
RICHARD HEETER	**MANAGER**	**08/17/2007**

INDUSTRY CLASSIFICATION (NAICS)

811121 - AUTOMOTIVE BODY, PAINT, AND INTERIOR REPAIR AND MAINTENANCE

SITE HISTORY (INCLUDES GENERATORS AND NON-GENERATORS)

DATE RECEIVED BY AGENCY: **08/17/2007**
NAME: **RV & TRUCK CLEAR COATING**
GENERATOR CLASSIFICATION: **SMALL QUANTITY GENERATOR**

CURRENT ACTIVITY INFORMATION

GENERATOR STATUS: **SMALL QUANTITY GENERATOR** LAST UPDATED DATE: **01/30/2015**
SUBJECT TO CORRECTIVE ACTION UNIVERSE: **NO**
TDSFs POTENTIALLY SUBJECT TO CORRECTIVE ACTION UNDER 3004 (u)/(v) UNIVERSE: **NO**
TDSFs ONLY SUBJECT TO CORRECTIVE ACTION UNDER DISCRETIONARY AUTHORITIES UNIVERSE: **NO**
NON TSDFs WHERE RCRA CORRECTIVE ACTION HAS BEEN IMPOSED UNIVERSE: **NO**
CORRECTIVE ACTION WORKLOAD UNIVERSE: **NO**

IMPORTER: **NO**
MIXED WASTE GENERATOR: **NO**
RECYCLER: **NO**
TRANSPORTER: **NO**
ONSITE BURNER EXEMPTION: **NO**
FURNACE EXEMPTION: **NO**
USED OIL REFINER: **NO**
USED OIL TRANSFER FACILITY: **NO**

UNDERGROUND INJECTION: **NO**
UNIVERSAL WASTE DESTINATION FACILITY: **NO**
TRANSFER FACILITY: **NO**
USED OIL FUEL BURNER: **NO**
USED OIL PROCESSOR: **NO**
USED OIL FUEL MARKETER TO BURNER: **NO**
SPECIFICATION USED OIL MARKETER: **NO**
USED OIL TRANSPORTER: **NO**

COMPLIANCE, MONITORING AND ENFORCEMENT INFORMATION

EVALUATIONS **- NO EVALUATIONS REPORTED -**
VIOLATIONS **- NO VIOLATIONS REPORTED -**
ENFORCEMENTS **- NO ENFORCEMENTS REPORTED -**

HAZARDOUS WASTE

D001 **IGNITABLE WASTE**

D035	**METHYL ETHYL KETONE**
F003	**THE FOLLOWING SPENT NON-HALOGENATED SOLVENTS: XYLENE, ACETONE, ETHYL ACETATE, ETHYL BENZENE, ETHYL ETHER, METHYL ISOBUTYL KETONE, N-BUTYL ALCOHOL, CYCLOHEXANONE, AND METHANOL; ALL SPENT SOLVENT MIXTURES/BLENDS CONTAINING, BEFORE USE, ONLY THE ABOVE SPENT NONHALOGENATED SOLVENTS; AND ALL SPENT SOLVENT MIXTURES/BLENDS CONTAINING, BEFORE USE, ONE OR MORE OF THE ABOVE NONHALOGENATED SOLVENTS, AND A TOTAL OF TEN PERCENT OR MORE (BY VOLUME) OF ONE OR MORE OF THOSE SOLVENTS LISTED IN F001, F002, F004, AND F005; AND STILL BOTTOMS FROM THE RECOVERY OF THESE SPENT SOLVENTS AND SPENT SOLVENT MIXTURES.**
F005	**THE FOLLOWING SPENT NONHALOGENATED SOLVENTS: TOLUENE, METHYL ETHYL KETONE,CARBON DISULFIDE, ISOBUTANOL, PYRIDINE,BENZENE, 2-ETHOXYETHANOL, AND 2-NITROPROPANE; ALL SPENT SOLVENT MIXTURES/BLENDS CONTAINING, BEFORE USE, A TOTAL OF TEN PERCENT OR MORE (BY VOLUME) OF ONE OR MORE OF THE ABOVE NONHALOGENATED SOLVENTS OR THOSE SOLVENTS LISTED IN F001,F002, OR F004; AND STILL BOTTOMS FROM THE RECOVERY OF THESE SPENT SOLVENTS AND SPENT SOLVENT MIXTURES.**

UNIVERSAL WASTE **- NO UNIVERSAL WASTE REPORTED -**

CORRECTIVE ACTION AREA **- NO CORECTIVE ACTION AREA INFORMATION REPORTED -**

CORRECTIVE ACTION EVENT **- NO CORECTIVE ACTION EVENT REPORTED -**

Back to Report Summary

Facility Registry System (FRSFL)

MAP ID# 106 **Distance from Property: 0.05 mi. NW**

FACILITY INFORMATION

REGISTRY ID: **110032648231**

NAME: **RV & TRUCK CLEAR COATING**

LOCATION ADDRESS: **10716 E HWY 92**
TAMPA, FL 33610

COUNTY: **HILLSBOROUGH**

EPA REGION: **04**

FEDERAL FACILITY: **NOT REPORTED**

TRIBAL LAND: **NOT REPORTED**

ALTERNATIVE NAME/S:

RV & TRUCK CLEAR COATING

RV & TRUCK CLEAR COATING

PROGRAM/S LISTED FOR THIS FACILITY

RCRAINFO - RESOURCE CONSERVATION AND RECOVERY ACT INFORMATION SYSTEM

FDM - *DEFINITION NOT PROVIDED BY REPORTING AGENCY

STANDARD INDUSTRIAL CLASSIFICATION/S (SIC)

7532 - TOP, BODY, AND UPHOLSTERY REPAIR SHOPS AND PAINT SHOPS

NORTH AMERICAN INDUSTRY CLASSIFICATION/S (NAICS)

811121 - AUTOMOTIVE BODY, PAINT, AND INTERIOR REPAIR AND MAINTENANCE.

811121 - AUTOMOTIVE BODY, PAINT, AND INTERIOR REPAIR AND MAINTENANCE.

Back to Report Summary

Resource Conservation & Recovery Act - Generator Facilities (RCRAGR04)

MAP ID# 107 **Distance from Property: 0.05 mi. S**

FACILITY INFORMATION

EPA ID#: **FLD984219345**
NAME: **PRECISION COLLISION & AUTO PAINTING**
ADDRESS: **11719 E US HIGHWAY 92**
SEFFNER, FL 33584-3411

OWNER TYPE: **PRIVATE**
OWNER NAME: **CLIFFORD MCPHEE**
OPERATOR TYPE: **PRIVATE**
OPERATOR NAME: **PRECISION COLLISION & AUTO PAINTING**

CONTACT NAME: **AURELIO MARTINEZ**
CONTACT ADDRESS: **11719 E US HIGHWAY 92**
SEFFNER FL 33584-3411
CONTACT PHONE: **8136852024**
NON-NOTIFIER: **NOT A NON-NOTIFIER**
DATE RECEIVED BY AGENCY: **10/31/2005**

CERTIFICATION

CERTIFICATION NAME:	CERTIFICATION TITLE:	CERTIFICATION SIGNED DATE:
PENDING DATA ENTRY	**UNKNOWN**	**10/31/2005**

INDUSTRY CLASSIFICATION (NAICS)

811121 - AUTOMOTIVE BODY, PAINT, AND INTERIOR REPAIR AND MAINTENANCE

SITE HISTORY (INCLUDES GENERATORS AND NON-GENERATORS)

DATE RECEIVED BY AGENCY: **10/31/2005**
NAME: **PRECISION COLLISION & AUTO PAINTING**
GENERATOR CLASSIFICATION: **LARGE QUANTITY GENERATOR**

DATE RECEIVED BY AGENCY: **05/17/1996**
NAME: **PRECISION COLLISION & AUTO PAINTING**
GENERATOR CLASSIFICATION: **LARGE QUANTITY GENERATOR**

CURRENT ACTIVITY INFORMATION

GENERATOR STATUS: **CONDITIONALLY EXEMPT SMALL QUANTITY GENERATOR** LAST UPDATED DATE: **01/30/2015**
SUBJECT TO CORRECTIVE ACTION UNIVERSE: **NO**
TDSFs POTENTIALLY SUBJECT TO CORRECTIVE ACTION UNDER 3004 (u)/(v) UNIVERSE: **NO**
TDSFs ONLY SUBJECT TO CORRECTIVE ACTION UNDER DISCRETIONARY AUTHORITIES UNIVERSE: **NO**
NON TSDFs WHERE RCRA CORRECTIVE ACTION HAS BEEN IMPOSED UNIVERSE: **NO**
CORRECTIVE ACTION WORKLOAD UNIVERSE: **NO**

IMPORTER: **NO**
MIXED WASTE GENERATOR: **NO**
RECYCLER: **NO**
TRANSPORTER: **NO**
ONSITE BURNER EXEMPTION: **NO**
FURNACE EXEMPTION: **NO**
USED OIL REFINER: **NO**
USED OIL TRANSFER FACILITY: **NO**
UNDERGROUND INJECTION: **NO**
UNIVERSAL WASTE DESTINATION FACILITY: **NO**
TRANSFER FACILITY: **NO**
USED OIL FUEL BURNER: **NO**
USED OIL PROCESSOR: **NO**
USED OIL FUEL MARKETER TO BURNER: **NO**
SPECIFICATION USED OIL MARKETER: **NO**
USED OIL TRANSPORTER: **NO**

COMPLIANCE, MONITORING AND ENFORCEMENT INFORMATION

EVALUATIONS

05/17/1996 **CEI COMPLIANCE EVALUATION INSPECTION ON-SITE**

VIOLATIONS

05/17/1996	**262.A GENERATORS - GENERAL**
05/17/1996	**279.C USED OIL - GENERATORS**
05/17/1996	**XXS STATE STATUTE OR REGULATION**

ENFORCEMENTS

06/06/1996	**125 DEP WARNING LETTER**

HAZARDOUS WASTE

F001	**THE FOLLOWING SPENT HALOGENATED SOLVENTS USED IN DEGREASING: TETRACHLOROETHYLENE,TRICHLORETHYLENE, METHYLENE CHLORIDE, 1,1,1-TRICHLOROETHANE, CARBON TETRACHLORIDE ANDCHLORINATED FLUOROCARBONS; ALL SPENT SOLVENT MIXTURES/BLENDS USED IN DEGREASING CONTAINING, BEFORE USE, A TOTAL OF TEN PERCENT OR MORE (BY VOLUME) OF ONE OR MORE OF THE ABOVE HALOGENATED SOLVENTS OR THOSE SOLVENTS LISTED IN F002, F004, AND F005; AND STILL BOTTOMS FROM THE RECOVERY OF THESE SPENT SOLVENTS AND SPENT SOLVENT MIXTURES.**
F002	**THE FOLLOWING SPENT HALOGENATED SOLVENTS: TETRACHLOROETHYLENE, METHYLENE CHLORIDE,TRICHLOROETHYLENE, 1,1,1-TRICHLOROETHANE,CHLOROBENZENE, 1,1,2-TRICHLORO-1,2,2-TRIFLUOROETHANE, ORTHO-DICHLOROBENZENE, TRICHLOROFLUOROMETHANE, AND 1,1,2, TRICHLOROETHANE; ALL SPENT SOLVENT MIXTURES/BLENDS CONTAINING, BEFORE USE, A TOTAL OF TEN PERCENT OR MORE (BY VOLUME) OF ONE OR MORE OF THE ABOVE HALOGENATED SOLVENTS OR THOSE SOLVENTS LISTED IN F001,F004, AND F005; AND STILL BOTTOMS FROM THE RECOVERY OF THESE SPENT SOLVENTS AND SPENT SOLVENT MIXTURES.**
F003	**THE FOLLOWING SPENT NON-HALOGENATED SOLVENTS: XYLENE, ACETONE, ETHYL ACETATE, ETHYL BENZENE, ETHYL ETHER, METHYL ISOBUTYL KETONE, N-BUTYL ALCOHOL, CYCLOHEXANONE, AND METHANOL; ALL SPENT SOLVENT MIXTURES/BLENDS CONTAINING, BEFORE USE, ONLY THE ABOVE SPENT NONHALOGENATED SOLVENTS; AND ALL SPENT SOLVENT MIXTURES/BLENDS CONTAINING, BEFORE USE, ONE OR MORE OF THE ABOVE NONHALOGENATED SOLVENTS, AND A TOTAL OF TEN PERCENT OR MORE (BY VOLUME) OF ONE OR MORE OF THOSE SOLVENTS LISTED IN F001, F002, F004, AND F005; AND STILL BOTTOMS FROM THE RECOVERY OF THESE SPENT SOLVENTS AND SPENT SOLVENT MIXTURES.**
F005	**THE FOLLOWING SPENT NONHALOGENATED SOLVENTS: TOLUENE, METHYL ETHYL KETONE,CARBON DISULFIDE, ISOBUTANOL, PYRIDINE,BENZENE, 2-ETHOXYETHANOL, AND 2-NITROPROPANE; ALL SPENT SOLVENT MIXTURES/BLENDS CONTAINING, BEFORE USE, A TOTAL OF TEN PERCENT OR MORE (BY VOLUME) OF ONE OR MORE OF THE ABOVE NONHALOGENATED SOLVENTS OR THOSE SOLVENTS LISTED IN F001,F002, OR F004; AND STILL BOTTOMS FROM THE RECOVERY OF THESE SPENT SOLVENTS AND SPENT SOLVENT MIXTURES.**

UNIVERSAL WASTE **- NO UNIVERSAL WASTE REPORTED -**

CORRECTIVE ACTION AREA **- NO CORECTIVE ACTION AREA INFORMATION REPORTED -**

CORRECTIVE ACTION EVENT **- NO CORECTIVE ACTION EVENT REPORTED -**

Back to Report Summary

Facility Registry System (FRSFL)

MAP ID# 107 **Distance from Property: 0.05 mi. S**

FACILITY INFORMATION

REGISTRY ID: **110006154847**

NAME: **PRECISION COLLISION & AUTO PAINTING**

LOCATION ADDRESS: **11719 US HWY 92 E**
SEFFNER, FL 33584-3411

COUNTY: **HILLSBOROUGH**

EPA REGION: **04**

FEDERAL FACILITY: **NOT REPORTED**

TRIBAL LAND: **NOT REPORTED**

ALTERNATIVE NAME/S:

SEFFNER AUTOMOTIVE

PRECISION COLLISION & AUTO PAINTING

PROGRAM/S LISTED FOR THIS FACILITY

RCRAINFO - RESOURCE CONSERVATION AND RECOVERY ACT INFORMATION SYSTEM

FDM - *DEFINITION NOT PROVIDED BY REPORTING AGENCY

STANDARD INDUSTRIAL CLASSIFICATION/S (SIC)

7532 - TOP, BODY, AND UPHOLSTERY REPAIR SHOPS AND PAINT SHOPS

NORTH AMERICAN INDUSTRY CLASSIFICATION/S (NAICS)

811121 - AUTOMOTIVE BODY, PAINT, AND INTERIOR REPAIR AND MAINTENANCE.

811121 - AUTOMOTIVE BODY, PAINT, AND INTERIOR REPAIR AND MAINTENANCE.

Back to Report Summary

MAP ID# 108 **Distance from Property: 0.05 mi. S**

FACILITY INFORMATION

REGISTRY ID: **110012677086**

NAME: **PARSONS POINTE**

LOCATION ADDRESS: **830 PARSONS POINTE STREET**
SEFFNER, FL 33584-7800

COUNTY: **HILLSBOROUGH**

EPA REGION: **04**

FEDERAL FACILITY: **NOT REPORTED**

TRIBAL LAND: **NOT REPORTED**

ALTERNATIVE NAME/S:

PARSONS POINTE

PROGRAM/S LISTED FOR THIS FACILITY

NPDES - NATIONAL POLLUTANT DISCHARGE ELIMINATION SYSTEM

STANDARD INDUSTRIAL CLASSIFICATION/S (SIC)

NO SIC DATA REPORTED

NORTH AMERICAN INDUSTRY CLASSIFICATION/S (NAICS)

NO NAICS DATA REPORTED

Back to Report Summary

Integrated Compliance Information System National Pollutant Discharge Elimination System (ICISNPDES)

MAP ID# 109 **Distance from Property: 0.05 mi. NW**

FACILITY INFORMATION

NPDES ID: **FLR10JH43INPDES** FACILITY #: **110040767765**
NAME: **SR-600 - REYNOLDS ST-BAKER ST**
PHYSICAL ADDRESS: **UNKNOWN**
PLANT CITY FL 33563
COUNTY: **HILLSBOROUGH**
FACILITY TYPE: **STATE GOVERNMENT**
IMPAIRED WATERS: **NOT REPORTED**

STANDARD INDUSTRIAL CLASSIFICATION

- NOT REPORTED -

PERMITS

FACILITY TYPE INDICATOR: **NON-POTABLE WATER**
PERMIT TYPE: **GENERAL PERMIT COVERED FACILITY**
MAJOR MINOR FACILITY: **MINOR**
PERMIT STATUS: **EFFECTIVE**
WATER BODY: **NOT REPORTED**
PERMIT NAME: **SR-600 - REYNOLDS ST-BAKER ST**
AGENCY TYPE: **STATE**
ORIGINAL ISSUE DATE: **04/02/2010**
ISSUE DATE: **04/02/2010**
ISSUING AGENCY: **NOT REPORTED**
EFFECTIVE DATE: **04/02/2010**
EXPIRATION DATE: **04/01/2015**
RETIREMENT DATE: **NOT REPORTED**
TERMINATION DATE: **NOT REPORTED**
PERMIT COMPLIANCE STATUS: **YES**
PERMIT SUBJECT TO DMR RUN: **YES**
REPORTABLE NONCOMPLIANCE TRACKING IS ON: **YES**

INSPECTIONS

- NO INSPECTIONS REPORTED -

HISTORIC COMPLIANCE

- NO HISTORIC COMPLIANCE REPORTED -

SINGLE EVENT VIOLATIONS

- NO SINGLE EVENT VIOLATIONS REPORTED -

FORMAL ENFORCEMENT ACTIONS

- NO FORMAL ENFORCEMENT ACTIONS REPORTED -

EFFLUENT VIOLATIONS

- NOT REPORTED -

EFFLUENT VIOLATIONS contd..

- NOT REPORTED -

EFFLUENT VIOLATIONS contd..

- NOT REPORTED -

Back to Report Summary

Facility Registry System (FRSFL)

MAP ID# 109 **Distance from Property: 0.05 mi. NW**

FACILITY INFORMATION

REGISTRY ID: **110040767765**

NAME: **SR-600 - REYNOLDS ST-BAKER ST**

LOCATION ADDRESS: **NO STREET REPORTED**
PLANT CITY, FL 33563

COUNTY: **HILLSBOROUGH**

EPA REGION: **04**

FEDERAL FACILITY: **NOT REPORTED**

TRIBAL LAND: **NOT REPORTED**

ALTERNATIVE NAME/S:

SR-600 - REYNOLDS ST-BAKER ST

PROGRAM/S LISTED FOR THIS FACILITY

NPDES - NATIONAL POLLUTANT DISCHARGE ELIMINATION SYSTEM

STANDARD INDUSTRIAL CLASSIFICATION/S (SIC)

NO SIC DATA REPORTED

NORTH AMERICAN INDUSTRY CLASSIFICATION/S (NAICS)

NO NAICS DATA REPORTED

Back to Report Summary

Facility Registry System (FRSFL)

MAP ID# 110 **Distance from Property: 0.05 mi. NW**

FACILITY INFORMATION

REGISTRY ID: **110059469935**

NAME: **ALUMIDOR INC.**

LOCATION ADDRESS: **9706 U.S. HWY. 92 EAST**
TAMPA, FL 33610

COUNTY: **HILLSBOROUGH**

EPA REGION: **04**

FEDERAL FACILITY: **NOT REPORTED**

TRIBAL LAND: **NOT REPORTED**

ALTERNATIVE NAME/S:

ALUMIDOR INC.

PROGRAM/S LISTED FOR THIS FACILITY

OSHA-OIS - *DEFINITION NOT PROVIDED BY REPORTING AGENCY

STANDARD INDUSTRIAL CLASSIFICATION/S (SIC)

NO SIC DATA REPORTED

NORTH AMERICAN INDUSTRY CLASSIFICATION/S (NAICS)

332321 - METAL WINDOW AND DOOR MANUFACTURING.

Back to Report Summary

MAP ID# 111 **Distance from Property: 0.05 mi. NW**

FACILITY INFORMATION

REGISTRY ID: **110027973076**

NAME: **RAINBOW ROCK MHP WWTF**

LOCATION ADDRESS: **1150 FLETCHER LN**
PLANT CITY, FL 33563-1312

COUNTY: **HILLSBOROUGH**

EPA REGION: **04**

FEDERAL FACILITY: **NOT REPORTED**

TRIBAL LAND: **NOT REPORTED**

ALTERNATIVE NAME/S:

RAINBOW ROCK MOBILE HOME PARK

RAINBOW ROCK MHP WWTF

PROGRAM/S LISTED FOR THIS FACILITY

FDM - *DEFINITION NOT PROVIDED BY REPORTING AGENCY

STANDARD INDUSTRIAL CLASSIFICATION/S (SIC)

NO SIC DATA REPORTED

NORTH AMERICAN INDUSTRY CLASSIFICATION/S (NAICS)

NO NAICS DATA REPORTED

Back to Report Summary

Resource Conservation & Recovery Act - Generator Facilities (RCRAGR04)

MAP ID# 112 **Distance from Property: 0.05 mi. S**

FACILITY INFORMATION

EPA ID#: **FLTMP9304242**
NAME: **DAD'S COOKIES**
ADDRESS: **1 COOKIE CUTTER LANE**
PLANT CITY, FL 33566
CONTACT NAME: **NOT REPORTED**
CONTACT ADDRESS: **NOT REPORTED**

CONTACT PHONE: **NOT REPORTED**
NON-NOTIFIER: **NOT A NON-NOTIFIER**
DATE RECEIVED BY AGENCY: **05/10/1993**
CERTIFICATION **- NO CERTIFICATION REPORTED -**
INDUSTRY CLASSIFICATION (NAICS) **- NO NAICS INFORMATION REPORTED -**
SITE HISTORY (INCLUDES GENERATORS AND NON-GENERATORS)
DATE RECEIVED BY AGENCY: **05/10/1993**
NAME: **DAD'S COOKIES**
GENERATOR CLASSIFICATION: **LARGE QUANTITY GENERATOR**

OWNER TYPE: **NOT REPORTED**
OWNER NAME: **NOT REPORTED**
OPERATOR TYPE: **NOT REPORTED**
OPERATOR NAME: **NOT REPORTED**

CURRENT ACTIVITY INFORMATION

GENERATOR STATUS: **CONDITIONALLY EXEMPT SMALL QUANTITY GENERATOR** LAST UPDATED DATE: **06/23/2011**
SUBJECT TO CORRECTIVE ACTION UNIVERSE: **NO**
TDSFs POTENTIALLY SUBJECT TO CORRECTIVE ACTION UNDER 3004 (u)/(v) UNIVERSE: **NO**
TDSFs ONLY SUBJECT TO CORRECTIVE ACTION UNDER DISCRETIONARY AUTHORITIES UNIVERSE: **NO**
NON TSDFs WHERE RCRA CORRECTIVE ACTION HAS BEEN IMPOSED UNIVERSE: **NO**
CORRECTIVE ACTION WORKLOAD UNIVERSE: **NO**

IMPORTER: **NO**
MIXED WASTE GENERATOR: **NO**
RECYCLER: **NO**
TRANSPORTER: **NO**
ONSITE BURNER EXEMPTION: **NO**
FURNACE EXEMPTION: **NO**
USED OIL REFINER: **NO**
USED OIL TRANSFER FACILITY: **NO**

UNDERGROUND INJECTION: **NO**
UNIVERSAL WASTE DESTINATION FACILITY: **NO**
TRANSFER FACILITY: **NO**
USED OIL FUEL BURNER: **NO**
USED OIL PROCESSOR: **NO**
USED OIL FUEL MARKETER TO BURNER: **NO**
SPECIFICATION USED OIL MARKETER: **NO**
USED OIL TRANSPORTER: **NO**

COMPLIANCE, MONITORING AND ENFORCEMENT INFORMATION

EVALUATIONS **- NO EVALUATIONS REPORTED -**
VIOLATIONS **- NO VIOLATIONS REPORTED -**
ENFORCEMENTS **- NO ENFORCEMENTS REPORTED -**

HAZARDOUS WASTE

- NO HAZARDOUS WASTE INFORMATION REPORTED -
UNIVERSAL WASTE **- NO UNIVERSAL WASTE REPORTED -**
CORRECTIVE ACTION AREA **- NO CORECTIVE ACTION AREA INFORMATION REPORTED -**

CORRECTIVE ACTION EVENT **- NO CORECTIVE ACTION EVENT REPORTED -**

Back to Report Summary

Resource Conservation & Recovery Act - Generator Facilities (RCRAGR04)

MAP ID# 112 **Distance from Property: 0.05 mi. S**

FACILITY INFORMATION

EPA ID#: **FLTMP9304232**
NAME: **DAD'S COOKIES**
ADDRESS: **1 COOKIE CUTTER LANE**
PLANT CITY, FL 33366
CONTACT NAME: **NOT REPORTED**
CONTACT ADDRESS: **NOT REPORTED**

CONTACT PHONE: **NOT REPORTED**
NON-NOTIFIER: **NOT A NON-NOTIFIER**
DATE RECEIVED BY AGENCY: **05/04/1993**
CERTIFICATION **- NO CERTIFICATION REPORTED -**
INDUSTRY CLASSIFICATION (NAICS) **- NO NAICS INFORMATION REPORTED -**
SITE HISTORY (INCLUDES GENERATORS AND NON-GENERATORS)
DATE RECEIVED BY AGENCY: **05/04/1993**
NAME: **DAD'S COOKIES**
GENERATOR CLASSIFICATION: **LARGE QUANTITY GENERATOR**

OWNER TYPE: **NOT REPORTED**
OWNER NAME: **NOT REPORTED**
OPERATOR TYPE: **NOT REPORTED**
OPERATOR NAME: **NOT REPORTED**

CURRENT ACTIVITY INFORMATION

GENERATOR STATUS: **CONDITIONALLY EXEMPT SMALL QUANTITY GENERATOR** LAST UPDATED DATE: **06/23/2011**
SUBJECT TO CORRECTIVE ACTION UNIVERSE: **NO**
TDSFs POTENTIALLY SUBJECT TO CORRECTIVE ACTION UNDER 3004 (u)/(v) UNIVERSE: **NO**
TDSFs ONLY SUBJECT TO CORRECTIVE ACTION UNDER DISCRETIONARY AUTHORITIES UNIVERSE: **NO**
NON TSDFs WHERE RCRA CORRECTIVE ACTION HAS BEEN IMPOSED UNIVERSE: **NO**
CORRECTIVE ACTION WORKLOAD UNIVERSE: **NO**

IMPORTER: **NO**
MIXED WASTE GENERATOR: **NO**
RECYCLER: **NO**
TRANSPORTER: **NO**
ONSITE BURNER EXEMPTION: **NO**
FURNACE EXEMPTION: **NO**
USED OIL REFINER: **NO**
USED OIL TRANSFER FACILITY: **NO**

UNDERGROUND INJECTION: **NO**
UNIVERSAL WASTE DESTINATION FACILITY: **NO**
TRANSFER FACILITY: **NO**
USED OIL FUEL BURNER: **NO**
USED OIL PROCESSOR: **NO**
USED OIL FUEL MARKETER TO BURNER: **NO**
SPECIFICATION USED OIL MARKETER: **NO**
USED OIL TRANSPORTER: **NO**

COMPLIANCE, MONITORING AND ENFORCEMENT INFORMATION

EVALUATIONS **- NO EVALUATIONS REPORTED -**
VIOLATIONS **- NO VIOLATIONS REPORTED -**
ENFORCEMENTS **- NO ENFORCEMENTS REPORTED -**

HAZARDOUS WASTE

- NO HAZARDOUS WASTE INFORMATION REPORTED -
UNIVERSAL WASTE **- NO UNIVERSAL WASTE REPORTED -**
CORRECTIVE ACTION AREA **- NO CORECTIVE ACTION AREA INFORMATION REPORTED -**

Resource Conservation & Recovery Act - Generator Facilities (RCRAGR04)

CORRECTIVE ACTION EVENT **- NO CORECTIVE ACTION EVENT REPORTED -**

Back to Report Summary

Registered Storage Tanks (UAST)

MAP ID# 113 **Distance from Property: 0.06 mi. N**

FACILITY INFORMATION

FACILITY ID: **9806947**

FACILITY NAME: **PILGRIM HATHCOCK VILLAGE MHP**

ADDRESS: **5914 HWY 92 W**

PLANT CITY , FL 33568

COUNTY: **HILLSBOROUGH**

TYPE: **X-CONTAMINATION SITE**

STATUS: **CLOSED**

CONTACT: **VIOLA WARBURTON**

PHONE: **(813) 601-6929**

TANK INFORMATION

(NOTE: CONSTRUCTION. PIPING, AND MONITORING INFO NOT SHOWN FOR CLOSED TANKS)

TANK #:	SIZE:	CONTENT:	INSTALLED:	PLACEMENT:	STATUS/DATE:
1	**550**	**UNKNOWN/NOT REPORTED**	**NOT REPORTED**	**UNDERGROUND**	**REMOVED FROM SITE/01-OCT-2004**
2	**750**	**UNKNOWN/NOT REPORTED**	**NOT REPORTED**	**UNDERGROUND**	**REMOVED FROM SITE/01-OCT-2004**

TANK CONSTRUCTION INFORMATION

- NO CONSTRUCTION INFORMATION REPORTED

TANK PIPING INFORMATION

- NO PIPING INFORMATION REPORTED

TANK MONITORING INFORMATION

- NO MONITORING INFORMATION REPORTED

OWNER INFORMATION

OWNER NAME: **PILGRIM HATHCOCK VILLAGE MHP**

OWNER ADDRESS: **5914 HWY 92 W**

PLANT CITY FL 33566

REGULATED MINERAL ACID TANKS INFORMATION

- NO MINERAL ACID TANKS INFORMATION REPORTED

DISCHARGE INFORMATION

DATE:	DESCRIPTION:	SCORE:	SCORE DATE:	STATUS DESCRIPTION:	STATUS DATE:
5/18/2004	**CLEANUP REQUIRED**	**00054**	**08-SEP-2011**	**RA ONGOING**	**11/16/2009**

Back to Report Summary

Registered Leaking Storage Tanks (LUAST)

MAP ID# 113 **Distance from Property: 0.06 mi. N**

FACILITY INFORMATION

FACILITY ID: **9806947**
FACILITY NAME: **PILGRIM HATHCOCK VILLAGE MHP**
ADDRESS: **5914 HWY 92 W**
PLANT CITY , FL 33568 HILLSBOROUGH COUNTY
STATUS: **CLOSED**
OPERATOR: **VIOLA WARBURTON**
PHONE: **(813)601-6929**

RESPONSIBLE PARTY

NAME: **PILGRIM HATHCOCK VILLAGE MHP**
ADDRESS: **5914 HWY 92 W**
PLANT CITY , FL 33566
CONTACT: **VIOLA WARBURTON**
PHONE: **(813)601-6929**

CONTAMINATED MEDIA INFORMATION

DISCHARGE DATE: **05/18/2004**
CLEANUP STATUS: **RA - RA ONGOING**
CLEANUP REQUIRED: **R - CLEANUP REQUIRED**
CLEANUP STATUS DATE: **11/16/2009**
CLEANUP WORK STATUS: **INACTIVE**
OTHER SOURCE: **NOT REPORTED**
INFORMATION SOURCE: **C - CLOSURE REPORT**
SITE MANAGER: **KOECHLEIN_H**
SITE MANAGER END DATE: **NOT REPORTED**
CONTAMINATED DRINKING WELLS: **NOT REPORTED**
CONTAMINATED MONITORING WELLS: **NOT REPORTED**
CONTAMINATED SOIL: **NOT REPORTED**
CONTAMINATED SURFACE WATER: **NOT REPORTED**
CONTAMINATED GROUND WATER: **YES**
POLLUTANT: **Y - UNKNOWN/NOT REPORTED**
GALLONS DISCHARGED: **NOT REPORTED**
OTHER DESCRIPTION: **Y - UNKNOWN/NOT REPORTED**
SCORE: **54**
SCORE EFFECTIVE DATE: **09/08/2011**
RANK: **NOT REPORTED**
TANK OFFICE: **PCLP29 - HILLSBOROUGH ENVIRONMENTAL PROTECTION COMMISSION**

TASK INFORMATION

SOURCE REMOVAL (SR) TASK ID: **NOT REPORTED**
SR COMPLETION DATE: **NOT REPORTED**
PSR CLEANUP RESPONSIBLE: **NOT REPORTED**
SR SOIL REMOVAL: **NR**
SR FREE PRODUCT REMOVAL: **NR**
SR SOIL TREATMENT: **NR**
SR SOIL TONNAGE REMOVED: **NR**
SR OTHER TREATMENT: **NOT REPORTED**
SITE ASSESSMENT (SA) TASK ID: **78552**
SA COMPLETION DATE: **NOT REPORTED**
SA CLEANUP RESPONSIBLE: **NOT REPORTED**
REMEDIATION ACTION PLAN (RAP) TASK ID: **84654**
RAP COMPLETION DATE: **NOT REPORTED**
RAP CLEANUP RESPONSIBLE: **NOT REPORTED**
REMEDIATION ACTION (RA) TASK ID: **85409**
RA CLEANUP RESPONSIBLE: **NOT REPORTED**
SITE REHABILITATION COMPLETION (SRC) ACTION TYPE: **NOT REPORTED**
SRC SUBMIT DATE: **NOT REPORTED**
SRC REVIEW DATE: **NOT REPORTED**
SRC ISSUE DATE: **NOT REPORTED**
SRC COMPLETION STATUS: **NOT REPORTED**
SRC COMPLETION STATUS DATE: **NOT**

REPORTED

SRC COMMENTS: **NOT REPORTED**

DISCHARGE CLEANUP SUMMARY

DISCHARGE DATE: **05/18/2004**
CLEANUP REQUIRED: **R - CLEANUP REQUIRED**
DISCHARGE CLEANUP STATUS: **RA - RA ONGOING**
DISCHARGE CLEANUP DATE: **11/16/2009**
CLEANUP WORK STATUS: **INACTIVE**
INFORMATION SOURCE: **C - CLOSURE REPORT**
OTHER SOURCE: **NOT REPORTED**
SCORE: **54** SCORE EFFECTIVE DATE: **09/08/2011** RANK: **NOT REPORTED**
TANK OFFICE: **PCLP29 - HILLSBOROUGH ENVIRONMENTAL PROTECTION COMMISSION**

Back to Report Summary

National Pollutant Discharge Elimination System Facilities (NPDES)

MAP ID# 114 **Distance from Property: 0.06 mi. NW**

FACILITY INFORMATION

FACILITY ID: **FLG110097**
FACILITY NAME: **CEMEX LLC - PLANT CITY 2 CBP**
ADDRESS: **2680 US HIGHWAY 92 E**
PLANT CITY , FL 33566
COUNTY: **HILLSBOROUGH**
FACILITY TYPE: **CONCRETE BATCH GP**
STATUS: **ACTIVE**
OWNERSHIP: **PRIVATE**
COMPANY NAME: **CEMEX CONSTRUCTION MATERIALS FL LLC**
RELATED PARTY NAME: **JERRY S HAUGHT, VICE PRESIDENT GENERAL MANAGER**
RELATED PARTY ADDRESS: **1501 BELVEDERE RD**
WEST PALM BEACH FL 33406
RELATED PARTY PHONE: **561-820-8348**
RELATED PARTY EMAIL: **JHAUGHT@CEMEXUSA.COM**
PERMIT TYPE: **GENERIC PERMIT**
DATE OF ISSUE: **08/04/11**
DATE OF EXPIRATION: **08/03/16**
NATURE OF BUSINESS: **READY MIX CONCRETE BATCH PLANT**
TREATMENT: **NOT REPORTED**
CAPACITY: **NOT REPORTED**
DOMESTIC WASTEWATER FACILITY CLASS: **NOT REPORTED**
OFFICE: **SOUTHWEST DISTRICT**

Back to Report Summary

MAP ID# 114 **Distance from Property: 0.06 mi. NW**

FACILITY INFORMATION

FACILITY ID: **8625077**

FACILITY NAME: **CEMEX - PLANT CITY 2 READY MIX**

ADDRESS: **2680 US HWY 92 E**

PLANT CITY , FL 33566

COUNTY: **HILLSBOROUGH**

TYPE: **C-FUEL USER/NON-RETAIL**

STATUS: **OPEN**

CONTACT: **DENISE CORRALES**

PHONE: **(863) 287-7037**

TANK INFORMATION

(NOTE: CONSTRUCTION. PIPING, AND MONITORING INFO NOT SHOWN FOR CLOSED TANKS)

TANK #:	SIZE:	CONTENT:	INSTALLED:	PLACEMENT:	STATUS/DATE:
1	1000	UNLEADED GAS	NOT REPORTED	UNDERGROUND	CLOSED IN PLACE/30-NOV-1987
2	2000	VEHICULAR DIESEL	NOT REPORTED	UNDERGROUND	CLOSED IN PLACE/30-NOV-1987
3	2000	VEHICULAR DIESEL	NOT REPORTED	ABOVEGROUND	OUT OF SERVICE/26-OCT-2010
4	8000	VEHICULAR DIESEL	NOT REPORTED	ABOVEGROUND	OUT OF SERVICE/26-OCT-2010
5	1000	FUEL OIL - ONSITE HEAT	NOT REPORTED	ABOVEGROUND	REMOVED FROM SITE/31-MAR-1993
6	10000	VEHICULAR DIESEL	01-OCT-2010	ABOVEGROUND	IN SERVICE/01-OCT-2010

TANK CONSTRUCTION INFORMATION

TANK #:	CONSTRUCTION:
3	C - STEEL
4	C - STEEL
3	K - AST CONTAINMENT
3	M - SPILL CONTAINMENT BUCKET
4	K - AST CONTAINMENT
4	M - SPILL CONTAINMENT BUCKET
6	C - STEEL
6	I - DOUBLE WALL
6	M - SPILL CONTAINMENT BUCKET
6	N - FLOW SHUT-OFF
6	O - TIGHT FILL
6	P - LEVEL GAUGES/ALARMS

TANK PIPING INFORMATION

TANK #:	PIPING:
3	B - STEEL/GALVANIZED METAL
4	B - STEEL/GALVANIZED METAL
3	A - ABV, NO SOIL CONTACT
4	A - ABV, NO SOIL CONTACT
6	A - ABV, NO SOIL CONTACT
6	B - STEEL/GALVANIZED METAL
6	J - PRESSURIZED PIPING SYSTEM

TANK MONITORING INFORMATION

TANK #:	MONITORING:

3	Q - VISUAL INSPECTION OF ASTS
4	Q - VISUAL INSPECTION OF ASTS
6	F - MONITOR DBL WALL TANK SPACE
6	Q - VISUAL INSPECTION OF ASTS

OWNER INFORMATION

OWNER NAME: **CEMEX CONSTRUCTION MATERIALS FL LLC**

OWNER ADDRESS: **3820 NORTHDALE BLVD #100B**

TAMPA FL 33624

REGULATED MINERAL ACID TANKS INFORMATION

- NO MINERAL ACID TANKS INFORMATION REPORTED

DISCHARGE INFORMATION

DATE:	DESCRIPTION:	SCORE:	SCORE DATE:	STATUS DESCRIPTION:	STATUS DATE:
3/22/1990	**CLEANUP REQUIRED**	**00090**	**23-SEP-1998**	**NFA COMPLETE**	**11/22/2005**
5/17/1990	**CLEANUP REQUIRED**	**00064**	**24-JUL-2013**	**RA ONGOING**	**12/23/2004**

Back to Report Summary

Facility Registry System (FRSFL)

MAP ID# 114 **Distance from Property: 0.06 mi. NW**

FACILITY INFORMATION

REGISTRY ID: **110042249616**

NAME: **CEMEX LLC - PLANT CITY 2 CBP**

LOCATION ADDRESS: **NO STREET REPORTED**
PLANT CITY, FL 33566-7573

COUNTY: **HILLSBOROUGH**

EPA REGION: **4**

FEDERAL FACILITY: **NOT REPORTED**

TRIBAL LAND: **NOT REPORTED**

ALTERNATIVE NAME/S:

CEMEX LLC - PLANT CITY 2 CBP

PROGRAM/S LISTED FOR THIS FACILITY

PCS - PERMIT COMPLIANCE SYSTEM

STANDARD INDUSTRIAL CLASSIFICATION/S (SIC)

3273 - READY-MIXED CONCRETE

NORTH AMERICAN INDUSTRY CLASSIFICATION/S (NAICS)

NO NAICS DATA REPORTED

Back to Report Summary

Facility Registry System (FRSFL)

MAP ID# 114 **Distance from Property: 0.06 mi. NW**

FACILITY INFORMATION

REGISTRY ID: **110054101949**

NAME: **CEMEX LLC - PLANT CITY 2 CBP**

LOCATION ADDRESS: **2680 US HIGHWAY 92 E**
PLANT CITY, FL 33566

COUNTY: **HILLSBOROUGH**

EPA REGION: **04**

FEDERAL FACILITY: **NOT REPORTED**

TRIBAL LAND: **NOT REPORTED**

ALTERNATIVE NAME/S:

CEMEX PLANT CITY 2

CEMEX LLC - PLANT CITY 2 CBP

PROGRAM/S LISTED FOR THIS FACILITY

TRIS - TOXIC CHEMICAL RELEASE INVENTORY SYSTEM

NPDES - NATIONAL POLLUTANT DISCHARGE ELIMINATION SYSTEM

STANDARD INDUSTRIAL CLASSIFICATION/S (SIC)

NO SIC DATA REPORTED

NORTH AMERICAN INDUSTRY CLASSIFICATION/S (NAICS)

327320 - READY-MIX CONCRETE MANUFACTURING.

Back to Report Summary

Facility Registry System (FRSFL)

MAP ID# 114 **Distance from Property: 0.06 mi. NW**

FACILITY INFORMATION

REGISTRY ID: **110027969697**

NAME: **RINKER MATERIALS CORPORATION - PLANT CITY PLANT**

LOCATION ADDRESS: **2680 US HIGHWAY 92 E**
PLANT CITY, FL 33566-7573

COUNTY: **HILLSBOROUGH**

EPA REGION: **04**

FEDERAL FACILITY: **NOT REPORTED**

TRIBAL LAND: **NOT REPORTED**

ALTERNATIVE NAME/S:

RINKER MATERIALS CORPORATION - PLANT CITY CBP

RINKER MATERIALS CORPORATION - PLANT CITY PLANT

PROGRAM/S LISTED FOR THIS FACILITY

FDM - *DEFINITION NOT PROVIDED BY REPORTING AGENCY

STANDARD INDUSTRIAL CLASSIFICATION/S (SIC)

3273 - READY-MIXED CONCRETE

NORTH AMERICAN INDUSTRY CLASSIFICATION/S (NAICS)

327320 - READY-MIX CONCRETE MANUFACTURING.

Back to Report Summary

Integrated Compliance Information System National Pollutant Discharge Elimination System (ICISNPDES)

MAP ID# 114 **Distance from Property: 0.06 mi. NW**

FACILITY INFORMATION

NPDES ID: **FLG110097INPDES** FACILITY #: **110054101949**
NAME: **CEMEX LLC - PLANT CITY 2 CBP**
PHYSICAL ADDRESS: **2680 US HIGHWAY 92 E**
PLANT CITY FL 33566
COUNTY: **NOT REPORTED**
FACILITY TYPE: **PRIVATELY OWNED FACILITY**
IMPAIRED WATERS: **NOT REPORTED**

STANDARD INDUSTRIAL CLASSIFICATION

- NOT REPORTED -

PERMITS

FACILITY TYPE INDICATOR: **NON-POTABLE WATER**
PERMIT TYPE: **GENERAL PERMIT COVERED FACILITY**
MAJOR MINOR FACILITY: **MINOR**
PERMIT STATUS: **EFFECTIVE**
WATER BODY: **NOT REPORTED**
PERMIT NAME: **CEMEX CONSTRUCTION MATERIALS FL LLC**
AGENCY TYPE: **STATE**
ORIGINAL ISSUE DATE: **08/04/2011**
ISSUE DATE: **08/04/2011**
ISSUING AGENCY: **FLORIDA DEPARTMENT OF ENVIRONMENTAL PROTECTION**
EFFECTIVE DATE: **08/04/2011**
EXPIRATION DATE: **08/03/2016**
RETIREMENT DATE: **NOT REPORTED**
TERMINATION DATE: **NOT REPORTED**
PERMIT COMPLIANCE STATUS: **YES**
PERMIT SUBJECT TO DMR RUN: **YES**
REPORTABLE NONCOMPLIANCE TRACKING IS ON: **YES**

INSPECTIONS

MONITOR TYPE: **EVALUATION**
LEAD AGENCY: **STATE**
ACTUAL BEGIN DATE: **10/24/2012**
ACTUAL END DATE: **10/24/2012**

MONITOR TYPE: **EVALUATION**
LEAD AGENCY: **STATE**
ACTUAL BEGIN DATE: **07/10/2014**
ACTUAL END DATE: **07/10/2014**

MONITOR TYPE: **EVALUATION**
LEAD AGENCY: **STATE**
ACTUAL BEGIN DATE: **04/18/2012**
ACTUAL END DATE: **04/18/2012**

MONITOR TYPE: **EVALUATION**
LEAD AGENCY: **STATE**
ACTUAL BEGIN DATE: **10/20/2011**
ACTUAL END DATE: **10/20/2011**

MONITOR TYPE: **EVALUATION**
LEAD AGENCY: **STATE**
ACTUAL BEGIN DATE: **04/25/2013**
ACTUAL END DATE: **04/25/2013**

HISTORIC COMPLIANCE

- NO HISTORIC COMPLIANCE REPORTED -

SINGLE EVENT VIOLATIONS

- NO SINGLE EVENT VIOLATIONS REPORTED -

FORMAL ENFORCEMENT ACTIONS

- NO FORMAL ENFORCEMENT ACTIONS REPORTED -

EFFLUENT VIOLATIONS

- NOT REPORTED -

EFFLUENT VIOLATIONS contd..

- NOT REPORTED -

EFFLUENT VIOLATIONS contd..

- NOT REPORTED -

Back to Report Summary

MAP ID# 114 **Distance from Property: 0.06 mi. NW**

FACILITY INFORMATION

PERMIT #: **FLG110097**

NAME: **RINKER MATERIALS CORPORATION -**

PHYSICAL ADDRESS: **2680 HWY 92 EAST**

NOT REPORTED, FL NOT REPORT

FACILITY TYPE: **INDUSTRIAL**

PERMIT TYPE: **GENERAL**

PERMIT EXPIRED: **01/04/2012**

RECEIVING WATERS: **NOT REPORTED**

STANDARD INDUSTRIAL CODE: **ESTABLISHMENTS PRIMARILY ENGAGED IN MANUFACTURING PORTLAND CEMENT CONCRETE MANUFACTURED AND DELIVERED TO A PURCHASER IN A PLASTIC AND UNHARDENED STATE.**

INSPECTIONS

INSPECTION DATE:	INSPECTION CODE:	INSPECTION TYPE:
06/24/2003	**STATE**	**COMPLIANCE EVAL (NON-SAMPLING)**
01/30/2004	**STATE**	**COMPLIANCE EVAL (NON-SAMPLING)**
10/12/2004	**STATE**	**COMPLIANCE EVAL (NON-SAMPLING)**
02/16/2006	**STATE**	**COMPLIANCE EVAL (NON-SAMPLING)**
07/05/2006	**STATE**	**COMPLAINT**
05/23/2007	**STATE**	**COMPLIANCE EVAL (NON-SAMPLING)**
05/07/2008	**STATE**	**COMPLIANCE EVAL (NON-SAMPLING)**
04/15/2009	**STATE**	**COMPLIANCE EVAL (NON-SAMPLING)**

HISTORIC COMPLIANCE

HISTORIC LAST REPORTED NON-COMPLIANCE:	HISTORIC NON-COMPLIANCE QUARTER (YYYYQ):
NOT REPORTED	**20091**
NOT REPORTED	**20092**
NOT REPORTED	**20093**
NOT REPORTED	**20094**
NOT REPORTED	**20101**

EFFLUENT VIOLATIONS

MONITORING DATE: **NOT REPORTED**

EFFLUENT VIOLATION: **NOT REPORTED**

QNCR MEASUREMENT/VIOLATION DETECTION: **NOT REPORTED**

QNCR MEASUREMENT/VIOLATION DATE: **NOT REPORTED**

QNCR RESOLUTION DATE: **NOT REPORTED**

PARAMETER DESCRIPTION: **NOT REPORTED**

SINGLE EVENT VIOLATIONS

SINGLE EVENT VIOLATION: **NOT REPORTED**

SINGLE EVENT DATE: **NOT REPORTED**

RNC DETECTION CODE: **NOT REPORTED**

RNC DETECTION DATE: **NOT REPORTED**

RNC RESOLUTION CODE: **NOT REPORTED**

RNC RESOLUTION DATE: **NOT REPORTED**

COMPLIANCE SCHEDULE VIOLATIONS

VIOLATION CODE: **NOT REPORTED**
VIOLATION DATE (YEAR/MONTH): **NOT REPORTED**
DATE OF RNC (YEAR/MONTH): **NOT REPORTED**
RESOLUTION OF RNC: **NOT REPORTED**
RESOLUTION DATE (YEAR/MONTH): **NOT REPORTED**
QNCR COMPLIANCE SCHEDULE VIOLATION: **NOT REPORTED**

ENFORCEMENT ACTIONS AND PENALTIES

ENFORCEMENT ACTION FILE NUMBER: **NOT REPORTED**
ENFORCEMENT ACTION: **NOT REPORTED**
ENFORCEMENT ACTION TYPE ORDER ISSUED: **NOT REPORTED**
ENFORCEMENT ACTION DATE: **NOT REPORTED**
ENFORCEMENT ACTION STATUS: **NOT REPORTED**
PENALTY AMOUNT ASSESSED: **NOT REPORTED**
PENALTY ASSESSED BY JUDICIAL DECREE: **NOT REPORTED**

Back to Report Summary

Toxics Release Inventory (TRI)

MAP ID# 114 **Distance from Property: 0.06 mi. NW**

FACILITY INFORMATION

ID #: **3356WPLNTC268US**

OWNER NAME: **CEMEX CONSTRUCTION MATERIALS FLORIDA LLC**

FACILITY NAME: **CEMEX PLANT CITY 2**

ADDRESS: **2680 U.S HWY 92E.**
PLANT CITY, FL 33566

COUNTY: **HILLSBOROUGH**

(NAICS) INDUSTRIAL CLASSIFICATION

327320 - THIS INDUSTRY COMPRISES ESTABLISHMENTS, SUCH AS BATCH PLANTS OR MIX PLANTS, PRIMARILY ENGAGED IN MANUFACTURING CONCRETE DELIVERED TO A PURCHASER IN A PLASTIC AND UNHARDENED STATE. READY-MIX CONCRETE MANUFACTURING ESTABLISHMENTS MAY MINE, QUARRY, OR PURCHASE SAND AND GRAVEL.

CHEMICAL/S RELEASED

LEAD COMPOUNDS

RELEASE INFORMATION

(Release amounts are reported in pounds)

REPORT YEAR	FUGITIVE AIR	STACK AIR	WATER RELEASE	CLASS I INJECTION WELLS	CLASS II - V INJECTION WELLS	RCRA C / OTHER LANDFILLS	LAND TREATMENT
2012	0.00	0.00	0.00	0.00	0.00	0.00	0.00
2013	0.00	0.00	0.00	0.00	0.00	0.00	0.00

Back to Report Summary

Registered Leaking Storage Tanks (LUAST)

MAP ID# 114 **Distance from Property: 0.06 mi. NW**

FACILITY INFORMATION

FACILITY ID: **8625077**
FACILITY NAME: **CEMEX - PLANT CITY 2 READY MIX**
ADDRESS: **2680 US HWY 92 E**
PLANT CITY , FL 33566 HILLSBOROUGH COUNTY
STATUS: **OPEN**
OPERATOR: **JIM TWIGGS**
PHONE: **(863)287-7037**

RESPONSIBLE PARTY

NAME: **CEMEX CONSTRUCTION MATERIALS FL LLC**
ADDRESS: **3820 NORTHDALE BLVD #100B**
TAMPA , FL 33624
CONTACT: **DENISE CORRALES**
PHONE: **(813)968-3274**

CONTAMINATED MEDIA INFORMATION

DISCHARGE DATE: **03/22/1990** CLEANUP STATUS: **NFA - NFA COMPLETE**
CLEANUP REQUIRED: **R - CLEANUP REQUIRED** CLEANUP STATUS DATE: **11/22/2005**
CLEANUP WORK STATUS: **COMPLETED** OTHER SOURCE: **NOT REPORTED**
INFORMATION SOURCE: **D - DISCHARGE NOTIFICATION**
SITE MANAGER: **AYER_TO** SITE MANAGER END DATE: **10/18/2005**
CONTAMINATED DRINKING WELLS: **0** CONTAMINATED MONITORING WELLS: **YES**
CONTAMINATED SOIL: **NO** CONTAMINATED SURFACE WATER: **NO** CONTAMINATED GROUND WATER: **YES**
POLLUTANT: **B - UNLEADED GAS** GALLONS DISCHARGED: **NOT REPORTED**
OTHER DESCRIPTION: **B - UNLEADED GAS**
SCORE: **64** SCORE EFFECTIVE DATE: **07/24/2013** RANK: **180**
TANK OFFICE: **PCLP29 - HILLSBOROUGH ENVIRONMENTAL PROTECTION COMMISSION**

DISCHARGE DATE: **03/22/1990** CLEANUP STATUS: **NFA - NFA COMPLETE**
CLEANUP REQUIRED: **R - CLEANUP REQUIRED** CLEANUP STATUS DATE: **11/22/2005**
CLEANUP WORK STATUS: **COMPLETED** OTHER SOURCE: **NOT REPORTED**
INFORMATION SOURCE: **D - DISCHARGE NOTIFICATION**
SITE MANAGER: **AYER_TO** SITE MANAGER END DATE: **10/18/2005**
CONTAMINATED DRINKING WELLS: **0** CONTAMINATED MONITORING WELLS: **YES**
CONTAMINATED SOIL: **NO** CONTAMINATED SURFACE WATER: **NO** CONTAMINATED GROUND WATER: **YES**
POLLUTANT: **D - VEHICULAR DIESEL** GALLONS DISCHARGED: **NOT REPORTED**
OTHER DESCRIPTION: **D - VEHICULAR DIESEL**
SCORE: **64** SCORE EFFECTIVE DATE: **07/24/2013** RANK: **180**
TANK OFFICE: **PCLP29 - HILLSBOROUGH ENVIRONMENTAL PROTECTION COMMISSION**

DISCHARGE DATE: **03/22/1990** CLEANUP STATUS: **NFA - NFA COMPLETE**
CLEANUP REQUIRED: **R - CLEANUP REQUIRED** CLEANUP STATUS DATE: **11/22/2005**
CLEANUP WORK STATUS: **COMPLETED** OTHER SOURCE: **NOT REPORTED**
INFORMATION SOURCE: **D - DISCHARGE NOTIFICATION**

SITE MANAGER: **AYER_TO** SITE MANAGER END DATE: **10/18/2005**
CONTAMINATED DRINKING WELLS: **0** CONTAMINATED MONITORING WELLS: **YES**
CONTAMINATED SOIL: **NO** CONTAMINATED SURFACE WATER: **NO** CONTAMINATED GROUND WATER: **YES**
POLLUTANT: **M - FUEL OIL - ONSITE HEAT** GALLONS DISCHARGED: **NOT REPORTED**
OTHER DESCRIPTION: **M - FUEL OIL - ONSITE HEAT**
SCORE: **64** SCORE EFFECTIVE DATE: **07/24/2013** RANK: **180**
TANK OFFICE: **PCLP29 - HILLSBOROUGH ENVIRONMENTAL PROTECTION COMMISSION**

DISCHARGE DATE: **05/17/1990** CLEANUP STATUS: **RA - RA ONGOING**
CLEANUP REQUIRED: **R - CLEANUP REQUIRED** CLEANUP STATUS DATE: **12/23/2004**
CLEANUP WORK STATUS: **INACTIVE** OTHER SOURCE: **NOT REPORTED**
INFORMATION SOURCE: **D - DISCHARGE NOTIFICATION**
SITE MANAGER: **LUCE_S** SITE MANAGER END DATE: **NOT REPORTED**
CONTAMINATED DRINKING WELLS: **NOT REPORTED** CONTAMINATED MONITORING WELLS: **NOT REPORTED**
CONTAMINATED SOIL: **NOT REPORTED** CONTAMINATED SURFACE WATER: **NOT REPORTED** CONTAMINATED GROUND WATER: **NOT REPORTED**
POLLUTANT: **D - VEHICULAR DIESEL** GALLONS DISCHARGED: **NOT REPORTED**
OTHER DESCRIPTION: **D - VEHICULAR DIESEL**
SCORE: **64** SCORE EFFECTIVE DATE: **07/24/2013** RANK: **180**
TANK OFFICE: **PCLP29 - HILLSBOROUGH ENVIRONMENTAL PROTECTION COMMISSION**

DISCHARGE DATE: **05/17/1990** CLEANUP STATUS: **RA - RA ONGOING**
CLEANUP REQUIRED: **R - CLEANUP REQUIRED** CLEANUP STATUS DATE: **12/23/2004**
CLEANUP WORK STATUS: **INACTIVE** OTHER SOURCE: **NOT REPORTED**
INFORMATION SOURCE: **D - DISCHARGE NOTIFICATION**
SITE MANAGER: **LUCE_S** SITE MANAGER END DATE: **NOT REPORTED**
CONTAMINATED DRINKING WELLS: **NOT REPORTED** CONTAMINATED MONITORING WELLS: **NOT REPORTED**
CONTAMINATED SOIL: **NOT REPORTED** CONTAMINATED SURFACE WATER: **NOT REPORTED** CONTAMINATED GROUND WATER: **NOT REPORTED**
POLLUTANT: **M - FUEL OIL - ONSITE HEAT** GALLONS DISCHARGED: **NOT REPORTED**
OTHER DESCRIPTION: **M - FUEL OIL - ONSITE HEAT**
SCORE: **64** SCORE EFFECTIVE DATE: **07/24/2013** RANK: **180**
TANK OFFICE: **PCLP29 - HILLSBOROUGH ENVIRONMENTAL PROTECTION COMMISSION**

TASK INFORMATION

SOURCE REMOVAL (SR) TASK ID: **NOT REPORTED** SR COMPLETION DATE: **NOT REPORTED**
PSR CLEANUP RESPONSIBLE: **NOT REPORTED**
SR SOIL REMOVAL: **NR** SR FREE PRODUCT REMOVAL: **NR** SR SOIL TREATMENT: **NR**
SR SOIL TONNAGE REMOVED: **NR** SR OTHER TREATMENT: **NOT REPORTED**
SITE ASSESSMENT (SA) TASK ID: **49372** SA COMPLETION DATE: **04-14-1993**
SA CLEANUP RESPONSIBLE: **RP - RESPONSIBLE PARTY**
REMEDIATION ACTION PLAN (RAP) TASK ID: **49373** RAP COMPLETION DATE: **05-05-1993**
RAP CLEANUP RESPONSIBLE: **RP - RESPONSIBLE PARTY**
REMEDIATION ACTION (RA) TASK ID: **49374**
RA CLEANUP RESPONSIBLE: **RP - RESPONSIBLE PARTY**
SITE REHABILITATION COMPLETION (SRC) ACTION TYPE: **NFA - NO FURTHER ACTION**

SRC SUBMIT DATE: **04-04-2005** SRC REVIEW DATE: **04-05-2005**
SRC ISSUE DATE: **11-22-2005**
SRC COMPLETION STATUS: **A - APPROVED** SRC COMPLETION STATUS DATE: **10-17-2005**
SRC COMMENTS: **NOT REPORTED**

SOURCE REMOVAL (SR) TASK ID: **NOT REPORTED** SR COMPLETION DATE: **NOT REPORTED**
PSR CLEANUP RESPONSIBLE: **NOT REPORTED**
SR SOIL REMOVAL: **NR** SR FREE PRODUCT REMOVAL: **NR** SR SOIL TREATMENT: **NR**
SR SOIL TONNAGE REMOVED: **NR** SR OTHER TREATMENT: **NOT REPORTED**
SITE ASSESSMENT (SA) TASK ID: **61109** SA COMPLETION DATE: **NOT REPORTED**
SA CLEANUP RESPONSIBLE: **RP - RESPONSIBLE PARTY**
REMEDIATION ACTION PLAN (RAP) TASK ID: **NOT REPORTED** RAP COMPLETION DATE: **NOT REPORTED**
RAP CLEANUP RESPONSIBLE: **NOT REPORTED**
REMEDIATION ACTION (RA) TASK ID: **75160**
RA CLEANUP RESPONSIBLE: **NOT REPORTED**
SITE REHABILITATION COMPLETION (SRC) ACTION TYPE: **NOT REPORTED**
SRC SUBMIT DATE: **NOT REPORTED** SRC REVIEW DATE: **NOT REPORTED**
SRC ISSUE DATE: **NOT REPORTED**
SRC COMPLETION STATUS: **NOT REPORTED** SRC COMPLETION STATUS DATE: **NOT REPORTED**
SRC COMMENTS: **NOT REPORTED**

DISCHARGE CLEANUP SUMMARY

DISCHARGE DATE: **03/22/1990**
CLEANUP REQUIRED: **R - CLEANUP REQUIRED**
DISCHARGE CLEANUP STATUS: **NFA - NFA COMPLETE**
DISCHARGE CLEANUP DATE: **11/22/2005**
CLEANUP WORK STATUS: **COMPLETED**
INFORMATION SOURCE: **D - DISCHARGE NOTIFICATION**
OTHER SOURCE: **NOT REPORTED**
SCORE: **64** SCORE EFFECTIVE DATE: **07/24/2013** RANK: **180**
TANK OFFICE: **PCLP29 - HILLSBOROUGH ENVIRONMENTAL PROTECTION COMMISSION**

DISCHARGE DATE: **05/17/1990**
CLEANUP REQUIRED: **R - CLEANUP REQUIRED**
DISCHARGE CLEANUP STATUS: **RA - RA ONGOING**
DISCHARGE CLEANUP DATE: **12/23/2004**
CLEANUP WORK STATUS: **INACTIVE**
INFORMATION SOURCE: **D - DISCHARGE NOTIFICATION**
OTHER SOURCE: **NOT REPORTED**
SCORE: **64** SCORE EFFECTIVE DATE: **07/24/2013** RANK: **180**
TANK OFFICE: **PCLP29 - HILLSBOROUGH ENVIRONMENTAL PROTECTION COMMISSION**

Back to Report Summary

National Pollutant Discharge Elimination System Facilities (NPDES)

MAP ID# 115 **Distance from Property: 0.06 mi. NW**

FACILITY INFORMATION

FACILITY ID: **FLR05H671**
FACILITY NAME: **TRADEMARK METALS RECYCLING, LLC (TMR) - SEFFNER**
ADDRESS: **11324 E US HWY 92**
SEFFNER , FL
COUNTY: **HILLSBOROUGH**
FACILITY TYPE: **MULTI-SECTOR STORMWATER GP**
STATUS: **ACTIVE**
OWNERSHIP: **UNKNOWN**
COMPANY NAME: **TRADEMARK METALS RECYCLING**
RELATED PARTY NAME: **BRENDA ANDERSON, ENVIRONMENTAL MANAGER**
RELATED PARTY ADDRESS: **5401 W KENNEDY BLVD, STE 400**
TAMPA FL 33609
RELATED PARTY PHONE: **813-226-0088**
RELATED PARTY EMAIL: **BRENDA.ANDERSON@TMRECYCLING.COM**
PERMIT TYPE: **GENERIC PERMIT**
DATE OF ISSUE: **05/09/14**
DATE OF EXPIRATION: **05/08/19**
NATURE OF BUSINESS: **NOT REPORTED**
TREATMENT: **NOT REPORTED**
CAPACITY: **NOT REPORTED**
DOMESTIC WASTEWATER FACILITY CLASS: **NOT REPORTED**
OFFICE: **TALLAHASSEE NPDES STORMWATER**

Back to Report Summary

Solid Waste Facilities (SWF)

MAP ID# 115 **Distance from Property: 0.06 mi. NW**

INCIDENT INFORMATION

FACILITY ID: **96911**

FACILITY NAME: **GATEWAY BROKERS, INC.**

ADDRESS: **11324 US HWY 92 E**
SEFFNER , FL 33584

COUNTY: **HILLSBOROUGH**

RESPONSIBLE PARTY

RESPONSIBLE NAME: **NOT REPORTED**

ADDRESS: **STREET NOT REPORTED**

PHONE: **NOT REPORTED**

SUPERVISOR INFORMATION

SUPERVISOR NAME: **NOT REPORTED**

ADDRESS: **STREET NOT REPORTED**

PHONE: **NOT REPORTED**

OWNER INFORMATION

OWNER NAME: **NOT REPORTED**

ADDRESS: **STREET NOT REPORTED**

PHONE: **NOT REPORTED**

FACILITY STATUS:	CLASS:	CLASS STATUS:
NOT REPORTED	**WASTE TIRE COLLECTOR**	**INACTIVE (I)**

Back to Report Summary

Registered Storage Tanks (UAST)

MAP ID# 115 **Distance from Property: 0.06 mi. NW**

FACILITY INFORMATION

FACILITY ID: **8736588**

FACILITY NAME: **INTERSTATE AUTO PARTS**

ADDRESS: **11324 E HWY 92**

SEFFNER , FL 33584

COUNTY: **HILLSBOROUGH**

TYPE: **C-FUEL USER/NON-RETAIL**

STATUS: **OPEN**

CONTACT: **NEWELL MARTINDALE**

PHONE: **NOT REPORTED**

TANK INFORMATION

(NOTE: CONSTRUCTION. PIPING, AND MONITORING INFO NOT SHOWN FOR CLOSED TANKS)

TANK #:	SIZE:	CONTENT:	INSTALLED:	PLACEMENT:	STATUS/DATE:
1	**550**	**VEHICULAR DIESEL**	**NOT REPORTED**	**ABOVEGROUND**	**IN SERVICE/NR**

TANK CONSTRUCTION INFORMATION

- NO CONSTRUCTION INFORMATION REPORTED

TANK PIPING INFORMATION

- NO PIPING INFORMATION REPORTED

TANK MONITORING INFORMATION

- NO MONITORING INFORMATION REPORTED

OWNER INFORMATION

OWNER NAME: **TOM MCDONALD OIL CO INC**

OWNER ADDRESS: **PO BOX 152895**

TAMPA FL 33684

REGULATED MINERAL ACID TANKS INFORMATION

- NO MINERAL ACID TANKS INFORMATION REPORTED

DISCHARGE INFORMATION

- NO DISCHARGE INFORMATION REPORTED

Back to Report Summary

Facility Registry System (FRSFL)

MAP ID# 115 **Distance from Property: 0.06 mi. NW**

FACILITY INFORMATION

REGISTRY ID: **110043247180**

NAME: **ONE STEEL RECYLING - SEFFNER Y**

LOCATION ADDRESS: **NO STREET REPORTED**
SEFFNER, FL 33584-7345

COUNTY: **HILLSBOROUGH**

EPA REGION: **04**

FEDERAL FACILITY: **NOT REPORTED**

TRIBAL LAND: **NOT REPORTED**

ALTERNATIVE NAME/S:

ONE STEEL RECYLING - SEFFNER Y

PROGRAM/S LISTED FOR THIS FACILITY

NPDES - NATIONAL POLLUTANT DISCHARGE ELIMINATION SYSTEM

STANDARD INDUSTRIAL CLASSIFICATION/S (SIC)

5015 - MOTOR VEHICLE PARTS, USED

5015 - MOTOR VEHICLE PARTS, USED

NORTH AMERICAN INDUSTRY CLASSIFICATION/S (NAICS)

NO NAICS DATA REPORTED

Back to Report Summary

Facility Registry System (FRSFL)

MAP ID# 115 **Distance from Property: 0.06 mi. NW**

FACILITY INFORMATION

REGISTRY ID: **110060358036**

NAME: **TRADEMARK METALS RECYCLING, LLC (TMR) - SEFFNER**

LOCATION ADDRESS: **11324 E US HWY 92**
SEFFNER, FL 33584

COUNTY: **NOT REPORTED**

EPA REGION: **04**

FEDERAL FACILITY: **NOT REPORTED**

TRIBAL LAND: **NOT REPORTED**

ALTERNATIVE NAME/S:
NO ALTERNATIVE NAME(S) LISTED FOR THIS FACILITY

PROGRAM/S LISTED FOR THIS FACILITY
NPDES - NATIONAL POLLUTANT DISCHARGE ELIMINATION SYSTEM

STANDARD INDUSTRIAL CLASSIFICATION/S (SIC)
NO SIC DATA REPORTED

NORTH AMERICAN INDUSTRY CLASSIFICATION/S (NAICS)
NO NAICS DATA REPORTED

Back to Report Summary

Integrated Compliance Information System National Pollutant Discharge Elimination System (ICISNPDES)

MAP ID# 115 **Distance from Property: 0.06 mi. NW**

FACILITY INFORMATION

NPDES ID: **FLR05H079INPDES** FACILITY #: **110043247180**
NAME: **ONE STEEL RECYLING - SEFFNER Y**
PHYSICAL ADDRESS: **UNKNOWN**
SEFFNER FL 335847345
COUNTY: **HILLSBOROUGH**
FACILITY TYPE: **PRIVATELY OWNED FACILITY**
IMPAIRED WATERS: **NOT REPORTED**

STANDARD INDUSTRIAL CLASSIFICATION

- NOT REPORTED -

PERMITS

FACILITY TYPE INDICATOR: **NON-POTABLE WATER**
PERMIT TYPE: **GENERAL PERMIT COVERED FACILITY**
MAJOR MINOR FACILITY: **MINOR**
PERMIT STATUS: **EFFECTIVE**
WATER BODY: **NOT REPORTED**
PERMIT NAME: **ONE STEEL RECYLING - SEFFNER Y**
AGENCY TYPE: **STATE**
ORIGINAL ISSUE DATE: **01/17/2011**
ISSUE DATE: **01/17/2011**
ISSUING AGENCY: **NOT REPORTED**
EFFECTIVE DATE: **01/17/2011**
EXPIRATION DATE: **01/16/2016**
RETIREMENT DATE: **NOT REPORTED**
TERMINATION DATE: **NOT REPORTED**
PERMIT COMPLIANCE STATUS: **YES**
PERMIT SUBJECT TO DMR RUN: **YES**
REPORTABLE NONCOMPLIANCE TRACKING IS ON: **YES**

INSPECTIONS

- NO INSPECTIONS REPORTED -

HISTORIC COMPLIANCE

- NO HISTORIC COMPLIANCE REPORTED -

SINGLE EVENT VIOLATIONS

- NO SINGLE EVENT VIOLATIONS REPORTED -

FORMAL ENFORCEMENT ACTIONS

- NO FORMAL ENFORCEMENT ACTIONS REPORTED -

EFFLUENT VIOLATIONS

- NOT REPORTED -

EFFLUENT VIOLATIONS contd..

- NOT REPORTED -

EFFLUENT VIOLATIONS contd..

- NOT REPORTED -

Back to Report Summary

Integrated Compliance Information System National Pollutant Discharge Elimination System (ICISNPDES)

MAP ID# 115 **Distance from Property: 0.06 mi. NW**

FACILITY INFORMATION

NPDES ID: **FLR05H671INPDES** FACILITY #: **110060358036**
NAME: **TRADEMARK METALS RECYCLING, LLC (TMR) - SEFFNER**
PHYSICAL ADDRESS: **11324 E US HWY 92**
SEFFNER FL 33584
COUNTY: **NOT REPORTED**
FACILITY TYPE: **NOT REPORTED**
IMPAIRED WATERS: **NOT REPORTED**

STANDARD INDUSTRIAL CLASSIFICATION

- NOT REPORTED -

PERMITS

FACILITY TYPE INDICATOR: **NON-POTABLE WATER**
PERMIT TYPE: **GENERAL PERMIT COVERED FACILITY**
MAJOR MINOR FACILITY: **MINOR**
PERMIT STATUS: **EFFECTIVE**
WATER BODY: **NOT REPORTED**
PERMIT NAME: **TRADEMARK METALS RECYCLING**
AGENCY TYPE: **STATE**
ORIGINAL ISSUE DATE: **05/09/2014**
ISSUE DATE: **05/09/2014**
ISSUING AGENCY: **FLORIDA DEPARTMENT OF ENVIRONMENTAL PROTECTION**
EFFECTIVE DATE: **05/09/2014**
EXPIRATION DATE: **05/08/2019**
RETIREMENT DATE: **NOT REPORTED**
TERMINATION DATE: **NOT REPORTED**
PERMIT COMPLIANCE STATUS: **YES**
PERMIT SUBJECT TO DMR RUN: **YES**
REPORTABLE NONCOMPLIANCE TRACKING IS ON: **YES**

INSPECTIONS

- NO INSPECTIONS REPORTED -

HISTORIC COMPLIANCE

- NO HISTORIC COMPLIANCE REPORTED -

SINGLE EVENT VIOLATIONS

- NO SINGLE EVENT VIOLATIONS REPORTED -

FORMAL ENFORCEMENT ACTIONS

- NO FORMAL ENFORCEMENT ACTIONS REPORTED -

EFFLUENT VIOLATIONS

- NOT REPORTED -

EFFLUENT VIOLATIONS contd..

- NOT REPORTED -

EFFLUENT VIOLATIONS contd..

- NOT REPORTED -

Back to Report Summary

Permit Compliance System (PCSR04)

MAP ID# 115 **Distance from Property: 0.06 mi. NW**

FACILITY INFORMATION

PERMIT #: **FLR05A594**
NAME: **INTERSTATE USED AUTO PARTS**
PHYSICAL ADDRESS: **11324 HWY 92 E**
NOT REPORTED, FL NOT REPORT
FACILITY TYPE: **INDUSTRIAL**
PERMIT TYPE: **STORM WATER GENERAL**
PERMIT EXPIRED: **09/29/2000**
RECEIVING WATERS: **TAMPA BYPASS CANAL**
STANDARD INDUSTRIAL CODE: **ESTABLISHMENTS PRIMARILY ENGAGED IN ASSEMBLING, BREAKING UP, SORTING, AND WHOLESALE DISTRIBUTION OF SCRAP AND WASTE MATERIALS.**

INSPECTIONS

INSPECTION DATE:	INSPECTION CODE:	INSPECTION TYPE:
NOT REPORT	**NOT REPORTED**	**NOT REPORTED**

HISTORIC COMPLIANCE

HISTORIC LAST REPORTED NON-COMPLIANCE:	HISTORIC NON-COMPLIANCE QUARTER (YYYYQ):
NOT REPORTED	**20091**
NOT REPORTED	**20092**
NOT REPORTED	**20093**
NOT REPORTED	**20094**
NOT REPORTED	**20101**

EFFLUENT VIOLATIONS

MONITORING DATE: **NOT REPORTED**
EFFLUENT VIOLATION: **NOT REPORTED**
QNCR MEASUREMENT/VIOLATION DETECTION: **NOT REPORTED**
QNCR MEASUREMENT/VIOLATION DATE: **NOT REPORTED**
QNCR RESOLUTION DATE: **NOT REPORTED**
PARAMETER DESCRIPTION: **NOT REPORTED**

SINGLE EVENT VIOLATIONS

SINGLE EVENT VIOLATION: **NOT REPORTED**
SINGLE EVENT DATE: **NOT REPORTED**
RNC DETECTION CODE: **NOT REPORTED**
RNC DETECTION DATE: **NOT REPORTED**
RNC RESOLUTION CODE: **NOT REPORTED**
RNC RESOLUTION DATE: **NOT REPORTED**

COMPLIANCE SCHEDULE VIOLATIONS

VIOLATION CODE: **NOT REPORTED**
VIOLATION DATE (YEAR/MONTH): **NOT REPORTED**
DATE OF RNC (YEAR/MONTH): **NOT REPORTED**
RESOLUTION OF RNC: **NOT REPORTED**
RESOLUTION DATE (YEAR/MONTH): **NOT REPORTED**
QNCR COMPLIANCE SCHEDULE VIOLATION: **NOT REPORTED**

ENFORCEMENT ACTIONS AND PENALTIES

ENFORCEMENT ACTION FILE NUMBER: **NOT REPORTED**
ENFORCEMENT ACTION: **NOT REPORTED**
ENFORCEMENT ACTION TYPE ORDER ISSUED: **NOT REPORTED**
ENFORCEMENT ACTION DATE: **NOT REPORTED**
ENFORCEMENT ACTION STATUS: **NOT REPORTED**
PENALTY AMOUNT ASSESSED: **NOT REPORTED**
PENALTY ASSESSED BY JUDICIAL DECREE: **NOT REPORTED**

Back to Report Summary

Permit Compliance System (PCSR04)

MAP ID# 115 **Distance from Property: 0.06 mi. NW**

FACILITY INFORMATION

PERMIT #: **FLR05A593**
NAME: **INTERSTATE USED AUTO PARTS**
PHYSICAL ADDRESS: **11324 E US HIGHWAY 92**
NOT REPORTED, FL NOT REPORT
FACILITY TYPE: **INDUSTRIAL**
PERMIT TYPE: **STORM WATER GENERAL**
PERMIT EXPIRED: **09/29/2000**
RECEIVING WATERS: **TAMPA BYPASS CANAL**
STANDARD INDUSTRIAL CODE: **ESTABLISHMENTS PRIMARILY ENGAGED IN THE DISTRIBUTION AT WHOLESALE OR RETAIL OF USED MOTOR VEHICLE PARTS.**

INSPECTIONS

INSPECTION DATE:	INSPECTION CODE:	INSPECTION TYPE:
NOT REPORT	**NOT REPORTED**	**NOT REPORTED**

HISTORIC COMPLIANCE

HISTORIC LAST REPORTED NON-COMPLIANCE:	HISTORIC NON-COMPLIANCE QUARTER (YYYYQ):
NOT REPORTED	**20091**
NOT REPORTED	**20092**
NOT REPORTED	**20093**
NOT REPORTED	**20094**
NOT REPORTED	**20101**

EFFLUENT VIOLATIONS

MONITORING DATE: **NOT REPORTED**
EFFLUENT VIOLATION: **NOT REPORTED**
QNCR MEASUREMENT/VIOLATION DETECTION: **NOT REPORTED**
QNCR MEASUREMENT/VIOLATION DATE: **NOT REPORTED**
QNCR RESOLUTION DATE: **NOT REPORTED**
PARAMETER DESCRIPTION: **NOT REPORTED**

SINGLE EVENT VIOLATIONS

SINGLE EVENT VIOLATION: **NOT REPORTED**
SINGLE EVENT DATE: **NOT REPORTED**
RNC DETECTION CODE: **NOT REPORTED**
RNC DETECTION DATE: **NOT REPORTED**
RNC RESOLUTION CODE: **NOT REPORTED**
RNC RESOLUTION DATE: **NOT REPORTED**

COMPLIANCE SCHEDULE VIOLATIONS

VIOLATION CODE: **NOT REPORTED**
VIOLATION DATE (YEAR/MONTH): **NOT REPORTED**
DATE OF RNC (YEAR/MONTH): **NOT REPORTED**
RESOLUTION OF RNC: **NOT REPORTED**
RESOLUTION DATE (YEAR/MONTH): **NOT REPORTED**
QNCR COMPLIANCE SCHEDULE VIOLATION: **NOT REPORTED**

ENFORCEMENT ACTIONS AND PENALTIES

ENFORCEMENT ACTION FILE NUMBER: **NOT REPORTED**
ENFORCEMENT ACTION: **LTR OF VIOLATION/WARNING LT 1**
ENFORCEMENT ACTION TYPE ORDER ISSUED: **NOT REPORTED**
ENFORCEMENT ACTION DATE: **NOT REPORTED**
ENFORCEMENT ACTION STATUS: **WITHDRAWN**
PENALTY AMOUNT ASSESSED: **NOT REPORTED**
PENALTY ASSESSED BY JUDICIAL DECREE: **NOT REPORTED**

Back to Report Summary

National Pollutant Discharge Elimination System Facilities (NPDES)

MAP ID# 115 **Distance from Property: 0.06 mi. NW**

FACILITY INFORMATION

FACILITY ID: **FLR05H079**
FACILITY NAME: **ONE STEEL RECYLING - SEFFNER YARD FACILITY**
ADDRESS: **11324 E US HWY 92**
SEFFNER , FL 33584
COUNTY: **HILLSBOROUGH**
FACILITY TYPE: **MULTI-SECTOR STORMWATER GP**
STATUS: **ACTIVE**
OWNERSHIP: **PRIVATE**
COMPANY NAME: **ONE STEEL RECYCLING, INC.**
RELATED PARTY NAME: **TOMMY QUIRKE, PRESIDENT**
RELATED PARTY ADDRESS: **4943 PORT SUTTON RD**
TAMPA FL 33619
RELATED PARTY PHONE: **813-676-0040**
RELATED PARTY EMAIL: **TPQUIRKE@GMAIL.COM**
PERMIT TYPE: **GENERIC PERMIT**
DATE OF ISSUE: **01/17/11**
DATE OF EXPIRATION: **01/16/16**
NATURE OF BUSINESS: **NOT REPORTED**
TREATMENT: **NOT REPORTED**
CAPACITY: **NOT REPORTED**
DOMESTIC WASTEWATER FACILITY CLASS: **NOT REPORTED**
OFFICE: **TALLAHASSEE NPDES STORMWATER**

Back to Report Summary

Facility Registry System (FRSFL)

MAP ID# 116 **Distance from Property: 0.06 mi. S**

FACILITY INFORMATION

REGISTRY ID: **110020536785**

NAME: **SEFFNER CHRISTIAN ACADEMY**

LOCATION ADDRESS: **11605 US HWY 92**
SEFFNER, FL 33584-3305

COUNTY: **HILLSBOROUGH**

EPA REGION: **04**

FEDERAL FACILITY: **NOT REPORTED**

TRIBAL LAND: **NOT REPORTED**

ALTERNATIVE NAME/S:

SEFFNER CHRISTIAN ACADEMY

SEFFNER CHRISTIAN ACADEMY

SEFFNER CHRISTIAN ACADEMY

PROGRAM/S LISTED FOR THIS FACILITY

NPDES - NATIONAL POLLUTANT DISCHARGE ELIMINATION SYSTEM

RCRAINFO - RESOURCE CONSERVATION AND RECOVERY ACT INFORMATION SYSTEM

FDM - *DEFINITION NOT PROVIDED BY REPORTING AGENCY

STANDARD INDUSTRIAL CLASSIFICATION/S (SIC)

NO SIC DATA REPORTED

NORTH AMERICAN INDUSTRY CLASSIFICATION/S (NAICS)

NO NAICS DATA REPORTED

Back to Report Summary

Integrated Compliance Information System National Pollutant Discharge Elimination System (ICISNPDES)

MAP ID# 116 **Distance from Property: 0.06 mi. S**

FACILITY INFORMATION

NPDES ID: **FLR10N400INPDES** FACILITY #: **110020536785**
NAME: **SEFFNER CHRISTIAN ACADEMY**
PHYSICAL ADDRESS: **11605 US HWY 92**
SEFFNER FL 33584
COUNTY: **HILLSBOROUGH**
FACILITY TYPE: **PRIVATELY OWNED FACILITY**
IMPAIRED WATERS: **NOT REPORTED**

STANDARD INDUSTRIAL CLASSIFICATION

- NOT REPORTED -

PERMITS

FACILITY TYPE INDICATOR: **NON-POTABLE WATER**
PERMIT TYPE: **GENERAL PERMIT COVERED FACILITY**
MAJOR MINOR FACILITY: **MINOR**
PERMIT STATUS: **TERMINATED**
WATER BODY: **NOT REPORTED**
PERMIT NAME: **SEFFNER CHRISTIAN ACADEMY**
AGENCY TYPE: **STATE**
ORIGINAL ISSUE DATE: **04/09/2004**
ISSUE DATE: **04/09/2004**
ISSUING AGENCY: **NOT REPORTED**
EFFECTIVE DATE: **04/09/2004**
EXPIRATION DATE: **04/08/2009**
RETIREMENT DATE: **NOT REPORTED**
TERMINATION DATE: **04/24/2012**
PERMIT COMPLIANCE STATUS: **YES**
PERMIT SUBJECT TO DMR RUN: **YES**
REPORTABLE NONCOMPLIANCE TRACKING IS ON: **YES**

INSPECTIONS

- NO INSPECTIONS REPORTED -

HISTORIC COMPLIANCE

HISTORIC NON-COMPLIANCE QUARTER (YYYYQ): **20123**
HISTORIC NON-COMPLIANCE: **UNDETERMINED QNCR STATUS - INSUFFICIENT DATA, OR PERMITEE IS A MINOR DISCHARGER NOT SUBJECT TO MANDATORY REPORTING**
NUMBER OF E90 VIOLATIONS: **0**
NUMBER OF COMPLIANCE SCHEDULE VIOLATIONS: **0**
NUMBER OF SINGLE EVENT VIOLATIONS: **0**
NUMBER OF PERMIT SCHEDULE VIOLATIONS: **0**

SINGLE EVENT VIOLATIONS

- NO SINGLE EVENT VIOLATIONS REPORTED -

FORMAL ENFORCEMENT ACTIONS

- NO FORMAL ENFORCEMENT ACTIONS REPORTED -

EFFLUENT VIOLATIONS

- NOT REPORTED -

EFFLUENT VIOLATIONS contd..

- NOT REPORTED -

EFFLUENT VIOLATIONS contd..

- NOT REPORTED -

Back to Report Summary

National Pollutant Discharge Elimination System (NPDESR04)

MAP ID# 116 **Distance from Property: 0.06 mi. S**

FACILITY INFORMATION

NPDES ID#: **FLR10N400**

NAME: **SEFFNER CHRISTIAN ACADEMY**

PHYSICAL ADDRESS: **11605 US HWY 92**

FL 33584

PERMITTYPE / ISSUE DATE: **STORM WATER GENERAL / NOT REPORTED**

FACILITY TYPE: **OTHER**

STANDARD INDUSTRIAL CLASSIFICATION: **NOT REPORTED**

RECEIVING WATER: **NOT REPORTED**

Back to Report Summary

Permit Compliance System (PCSR04)

MAP ID# 116 **Distance from Property: 0.06 mi. S**

FACILITY INFORMATION

PERMIT #: **FLR10N400**
NAME: **SEFFNER CHRISTIAN ACADEMY**
PHYSICAL ADDRESS: **11605 US HWY 92**
NOT REPORTED, FL NOT REPORT
FACILITY TYPE: **OTHER**
PERMIT TYPE: **STORM WATER GENERAL**
PERMIT EXPIRED: **04/08/2009**
RECEIVING WATERS: **NOT REPORTED**
STANDARD INDUSTRIAL CODE: **NOT REPORTED**

INSPECTIONS

INSPECTION DATE:	INSPECTION CODE:	INSPECTION TYPE:
NOT REPORT	**NOT REPORTED**	**NOT REPORTED**

HISTORIC COMPLIANCE

HISTORIC LAST REPORTED NON-COMPLIANCE:	HISTORIC NON-COMPLIANCE QUARTER (YYYYQ):
NOT REPORTED	**20091**
NOT REPORTED	**20092**
NOT REPORTED	**20093**
NOT REPORTED	**20094**
NOT REPORTED	**20101**

EFFLUENT VIOLATIONS

MONITORING DATE: **NOT REPORTED**
EFFLUENT VIOLATION: **NOT REPORTED**
QNCR MEASUREMENT/VIOLATION DETECTION: **NOT REPORTED**
QNCR MEASUREMENT/VIOLATION DATE: **NOT REPORTED**
QNCR RESOLUTION DATE: **NOT REPORTED**
PARAMETER DESCRIPTION: **NOT REPORTED**

SINGLE EVENT VIOLATIONS

SINGLE EVENT VIOLATION: **NOT REPORTED**
SINGLE EVENT DATE: **NOT REPORTED**
RNC DETECTION CODE: **NOT REPORTED**
RNC DETECTION DATE: **NOT REPORTED**
RNC RESOLUTION CODE: **NOT REPORTED**
RNC RESOLUTION DATE: **NOT REPORTED**

COMPLIANCE SCHEDULE VIOLATIONS

VIOLATION CODE: **NOT REPORTED**
VIOLATION DATE (YEAR/MONTH): **NOT REPORTED**
DATE OF RNC (YEAR/MONTH): **NOT REPORTED**
RESOLUTION OF RNC: **NOT REPORTED**
RESOLUTION DATE (YEAR/MONTH): **NOT REPORTED**
QNCR COMPLIANCE SCHEDULE VIOLATION: **NOT REPORTED**

ENFORCEMENT ACTIONS AND PENALTIES

ENFORCEMENT ACTION FILE NUMBER: **NOT REPORTED**

ENFORCEMENT ACTION: **NOT REPORTED**
ENFORCEMENT ACTION TYPE ORDER ISSUED: **NOT REPORTED**
ENFORCEMENT ACTION DATE: **NOT REPORTED**
ENFORCEMENT ACTION STATUS: **NOT REPORTED**
PENALTY AMOUNT ASSESSED: **NOT REPORTED**
PENALTY ASSESSED BY JUDICIAL DECREE: **NOT REPORTED**

Back to Report Summary

Resource Conservation & Recovery Act - Generator Facilities (RCRAGR04)

MAP ID# 116 **Distance from Property: 0.06 mi. S**

FACILITY INFORMATION

EPA ID#: **FLR000183632**
NAME: **SEFFNER CHRISTIAN ACADEMY**
ADDRESS: **11605 E US HIGHWAY 92**
SEFFNER, FL 33584-3305
CONTACT NAME: **NON NOTIFIER**
CONTACT ADDRESS: **11605 E US HIGHWAY 92**
SEFFNER FL 33584-3305
CONTACT PHONE: **8502458707**
NON-NOTIFIER: **NON-NOTIFIER**
DATE RECEIVED BY AGENCY: **03/22/2012**

OWNER TYPE: **NOT REPORTED**
OWNER NAME: **NOT REPORTED**
OPERATOR TYPE: **NOT REPORTED**
OPERATOR NAME: **NOT REPORTED**

CERTIFICATION **- NO CERTIFICATION REPORTED -**

INDUSTRY CLASSIFICATION (NAICS) **- NO NAICS INFORMATION REPORTED -**

SITE HISTORY (INCLUDES GENERATORS AND NON-GENERATORS)

DATE RECEIVED BY AGENCY: **03/22/2012**
NAME: **SEFFNER CHRISTIAN ACADEMY**
GENERATOR CLASSIFICATION: **LARGE QUANTITY GENERATOR**

CURRENT ACTIVITY INFORMATION

GENERATOR STATUS: **CONDITIONALLY EXEMPT SMALL QUANTITY GENERATOR** LAST UPDATED DATE: **08/08/2012**
SUBJECT TO CORRECTIVE ACTION UNIVERSE: **NO**
TDSFs POTENTIALLY SUBJECT TO CORRECTIVE ACTION UNDER 3004 (u)/(v) UNIVERSE: **NO**
TDSFs ONLY SUBJECT TO CORRECTIVE ACTION UNDER DISCRETIONARY AUTHORITIES UNIVERSE: **NO**
NON TSDFs WHERE RCRA CORRECTIVE ACTION HAS BEEN IMPOSED UNIVERSE: **NO**
CORRECTIVE ACTION WORKLOAD UNIVERSE: **NO**

IMPORTER: **NO**
MIXED WASTE GENERATOR: **NO**
RECYCLER: **NO**
TRANSPORTER: **NO**
ONSITE BURNER EXEMPTION: **NO**
FURNACE EXEMPTION: **NO**
USED OIL REFINER: **NO**
USED OIL TRANSFER FACILITY: **NO**
UNDERGROUND INJECTION: **NO**
UNIVERSAL WASTE DESTINATION FACILITY: **NO**
TRANSFER FACILITY: **NO**
USED OIL FUEL BURNER: **NO**
USED OIL PROCESSOR: **NO**
USED OIL FUEL MARKETER TO BURNER: **NO**
SPECIFICATION USED OIL MARKETER: **NO**
USED OIL TRANSPORTER: **NO**

COMPLIANCE, MONITORING AND ENFORCEMENT INFORMATION

EVALUATIONS
03/08/2012 **CAV COMPLIANCE ASSISTANCE VISIT**

VIOLATIONS **- NO VIOLATIONS REPORTED -**

ENFORCEMENTS **- NO ENFORCEMENTS REPORTED -**

HAZARDOUS WASTE

D001 **IGNITABLE WASTE**

UNIVERSAL WASTE **- NO UNIVERSAL WASTE REPORTED -**

Resource Conservation & Recovery Act - Generator Facilities (RCRAGR04)

CORRECTIVE ACTION AREA **- NO CORECTIVE ACTION AREA INFORMATION REPORTED -**

CORRECTIVE ACTION EVENT **- NO CORECTIVE ACTION EVENT REPORTED -**

Back to Report Summary

National Pollutant Discharge Elimination System Facilities (NPDES)

MAP ID# 116 **Distance from Property: 0.06 mi. S**

FACILITY INFORMATION

FACILITY ID: **FLR10N400**
FACILITY NAME: **SEFFNER CHRISTIAN ACADEMY**
ADDRESS: **11605 E US HIGHWAY 92**
SEFFNER , FL 33584
COUNTY: **HILLSBOROUGH**
FACILITY TYPE: **CONSTRUCTION STORMWATER GP**
STATUS: **ACTIVE**
OWNERSHIP: **PRIVATE**
COMPANY NAME: **NOT REPORTED**
RELATED PARTY NAME: **MARK CENTERBURY, PMTE**
RELATED PARTY ADDRESS: **11605 E US HIGHWAY 92**
SEFFNER FL 33584-3305
RELATED PARTY PHONE: **813-626-0001**
RELATED PARTY EMAIL: **NOT REPORTED**
PERMIT TYPE: **GENERIC PERMIT**
DATE OF ISSUE: **04/09/04**
DATE OF EXPIRATION: **04/08/09**
NATURE OF BUSINESS: **N/A**
TREATMENT: **N/A**
CAPACITY: **N/A**
DOMESTIC WASTEWATER FACILITY CLASS: **N/A**
OFFICE: **TALLAHASSEE NPDES STORMWATER**

Back to Report Summary

Facility Registry System (FRSFL)

MAP ID# 117 **Distance from Property: 0.06 mi. NW**

FACILITY INFORMATION

REGISTRY ID: **110043736062**

NAME: **DOLLAR GENERAL AT PLANT CITY**

LOCATION ADDRESS: **1502 E BAKER ST**
PLANT CITY, FL 33563

COUNTY: **HILLSBOROUGH**

EPA REGION: **04**

FEDERAL FACILITY: **NOT REPORTED**

TRIBAL LAND: **NOT REPORTED**

ALTERNATIVE NAME/S:

DOLLAR GENERAL AT PLANT CITY

PROGRAM/S LISTED FOR THIS FACILITY

NPDES - NATIONAL POLLUTANT DISCHARGE ELIMINATION SYSTEM

STANDARD INDUSTRIAL CLASSIFICATION/S (SIC)

NO SIC DATA REPORTED

NORTH AMERICAN INDUSTRY CLASSIFICATION/S (NAICS)

NO NAICS DATA REPORTED

Back to Report Summary

Integrated Compliance Information System National Pollutant Discharge Elimination System (ICISNPDES)

MAP ID# 117 **Distance from Property: 0.06 mi. NW**

FACILITY INFORMATION

NPDES ID: **FLR10KP92INPDES** FACILITY #: **110043736062**
NAME: **DOLLAR GENERAL AT PLANT CITY**
PHYSICAL ADDRESS: **1502 E BAKER ST**
PLANT CITY FL 33563
COUNTY: **NOT REPORTED**
FACILITY TYPE: **NOT REPORTED**
IMPAIRED WATERS: **NOT REPORTED**

STANDARD INDUSTRIAL CLASSIFICATION

- NOT REPORTED -

PERMITS

FACILITY TYPE INDICATOR: **NON-POTABLE WATER**
PERMIT TYPE: **GENERAL PERMIT COVERED FACILITY**
MAJOR MINOR FACILITY: **MINOR**
PERMIT STATUS: **TERMINATED**
WATER BODY: **NOT REPORTED**
PERMIT NAME: **HILLSBORO BANK**
AGENCY TYPE: **STATE**
ORIGINAL ISSUE DATE: **06/09/2011**
ISSUE DATE: **06/09/2011**
ISSUING AGENCY: **FLORIDA DEPARTMENT OF ENVIRONMENTAL PROTECTION**
EFFECTIVE DATE: **06/09/2011**
EXPIRATION DATE: **06/08/2016**
RETIREMENT DATE: **NOT REPORTED**
TERMINATION DATE: **02/07/2012**
PERMIT COMPLIANCE STATUS: **YES**
PERMIT SUBJECT TO DMR RUN: **YES**
REPORTABLE NONCOMPLIANCE TRACKING IS ON: **YES**

INSPECTIONS

- NO INSPECTIONS REPORTED -

HISTORIC COMPLIANCE

- NO HISTORIC COMPLIANCE REPORTED -

SINGLE EVENT VIOLATIONS

- NO SINGLE EVENT VIOLATIONS REPORTED -

FORMAL ENFORCEMENT ACTIONS

- NO FORMAL ENFORCEMENT ACTIONS REPORTED -

EFFLUENT VIOLATIONS

- NOT REPORTED -

EFFLUENT VIOLATIONS contd..

- NOT REPORTED -

EFFLUENT VIOLATIONS contd..

- NOT REPORTED -

Back to Report Summary

National Pollutant Discharge Elimination System Facilities (NPDES)

MAP ID# 117 **Distance from Property: 0.06 mi. NW**

FACILITY INFORMATION

FACILITY ID: **FLR10KP92**
FACILITY NAME: **DOLLAR GENERAL AT PLANT CITY**
ADDRESS: **1502 E BAKER ST**
PLANT CITY , FL 33563
COUNTY: **HILLSBOROUGH**
FACILITY TYPE: **CONSTRUCTION STORMWATER GP**
STATUS: **ACTIVE**
OWNERSHIP: **PRIVATE**
COMPANY NAME: **HILLSBORO BANK**
RELATED PARTY NAME: **NEIL PRESSLEY, PMTE**
RELATED PARTY ADDRESS: **509 W ALEXANDER ST**
PLANT CITY FL 33563
RELATED PARTY PHONE: **813-707-6506**
RELATED PARTY EMAIL: **NPRESSLEY@HILLSBOROBANK.COM**
PERMIT TYPE: **GENERIC PERMIT**
DATE OF ISSUE: **06/09/11**
DATE OF EXPIRATION: **06/08/16**
NATURE OF BUSINESS: **N/A**
TREATMENT: **N/A**
CAPACITY: **N/A**
DOMESTIC WASTEWATER FACILITY CLASS: **N/A**
OFFICE: **TALLAHASSEE NPDES STORMWATER**

Back to Report Summary

MAP ID# 118 **Distance from Property: 0.06 mi. NW**

INCIDENT INFORMATION

FACILITY ID: **96901**

FACILITY NAME: **BILLY LAMBERT**

ADDRESS: **3314 HIGHWAY 92 E**
PLANT CITY , FL 33566

COUNTY: **HILLSBOROUGH**

RESPONSIBLE PARTY

RESPONSIBLE NAME: **NOT REPORTED**

ADDRESS: **STREET NOT REPORTED**

PHONE: **NOT REPORTED**

SUPERVISOR INFORMATION

SUPERVISOR NAME: **NOT REPORTED**

ADDRESS: **STREET NOT REPORTED**

PHONE: **NOT REPORTED**

OWNER INFORMATION

OWNER NAME: **NOT REPORTED**

ADDRESS: **STREET NOT REPORTED**

PHONE: **NOT REPORTED**

FACILITY STATUS:	CLASS:	CLASS STATUS:
NOT REPORTED	**WASTE TIRE COLLECTOR**	**INACTIVE (I)**

Back to Report Summary

MAP ID# 119 **Distance from Property: 0.06 mi. S**

FACILITY INFORMATION

FACILITY ID: **9801522**

FACILITY NAME: **SAMUEL CORALUZZO CO INC DBA TORISSI TRANS**

ADDRESS: **10613 US HWY 92 E**
TAMPA , FL 33610

COUNTY: **HILLSBOROUGH**

TYPE: **C-FUEL USER/NON-RETAIL**

STATUS: **OPEN**

CONTACT: **MICHAEL V PENZA**

PHONE: **(407) 212-2047**

TANK INFORMATION

(NOTE: CONSTRUCTION. PIPING, AND MONITORING INFO NOT SHOWN FOR CLOSED TANKS)

TANK #:	SIZE:	CONTENT:	INSTALLED:	PLACEMENT:	STATUS/DATE:
PT200	**10000**	**VEHICULAR DIESEL**	**01-APR-1999**	**ABOVEGROUND**	**REMOVED FROM SITE/01-JAN-2008**
2	**12000**	**VEHICULAR DIESEL**	**01-JAN-2008**	**ABOVEGROUND**	**IN SERVICE/01-JAN-2008**

TANK CONSTRUCTION INFORMATION

TANK #:	CONSTRUCTION:
2	**I - DOUBLE WALL**
2	**C - STEEL**
2	**M - SPILL CONTAINMENT BUCKET**
2	**N - FLOW SHUT-OFF**
2	**O - TIGHT FILL**
2	**P - LEVEL GAUGES/ALARMS**

TANK PIPING INFORMATION

TANK #:	PIPING:
2	**B - STEEL/GALVANIZED METAL**
2	**A - ABV, NO SOIL CONTACT**
2	**J - PRESSURIZED PIPING SYSTEM**
2	**K - DISPENSER LINERS**

TANK MONITORING INFORMATION

TANK #:	MONITORING:
2	**Q - VISUAL INSPECTION OF ASTS**
2	**F - MONITOR DBL WALL TANK SPACE**

OWNER INFORMATION

OWNER NAME: **CSCQ-FL**

OWNER ADDRESS: **1713 N MAIN RD**
VINELAND NJ 08360

REGULATED MINERAL ACID TANKS INFORMATION

- NO MINERAL ACID TANKS INFORMATION REPORTED

DISCHARGE INFORMATION

- NO DISCHARGE INFORMATION REPORTED

Back to Report Summary

Registered Storage Tanks (UAST)

MAP ID# 120 **Distance from Property: 0.06 mi. N**

FACILITY INFORMATION

FACILITY ID: **8841678**

FACILITY NAME: **DUKES BENSON FARM**

ADDRESS: **1301 ROGERS RD**

PLANT CITY , FL 33567

COUNTY: **HILLSBOROUGH**

TYPE: **M-AGRICULTURAL**

STATUS: **OPEN**

CONTACT: **BENSON DUKES**

PHONE: **(813) 754-5210**

TANK INFORMATION

(NOTE: CONSTRUCTION. PIPING, AND MONITORING INFO NOT SHOWN FOR CLOSED TANKS)

TANK #:	SIZE:	CONTENT:	INSTALLED:	PLACEMENT:	STATUS/DATE:
1	**250**	**VEHICULAR DIESEL**	**NOT REPORTED**	**ABOVEGROUND**	**IN SERVICE/NR**
2	**500**	**VEHICULAR DIESEL**	**NOT REPORTED**	**ABOVEGROUND**	**IN SERVICE/NR**

TANK CONSTRUCTION INFORMATION

- NO CONSTRUCTION INFORMATION REPORTED

TANK PIPING INFORMATION

- NO PIPING INFORMATION REPORTED

TANK MONITORING INFORMATION

- NO MONITORING INFORMATION REPORTED

OWNER INFORMATION

OWNER NAME: **BENSONS DUKES FARM**

OWNER ADDRESS: **1301 ROGERS RD**

PLANT CITY FL 33567

REGULATED MINERAL ACID TANKS INFORMATION

- NO MINERAL ACID TANKS INFORMATION REPORTED

DISCHARGE INFORMATION

- NO DISCHARGE INFORMATION REPORTED

Back to Report Summary

Registered Storage Tanks (UAST)

MAP ID# 121 **Distance from Property: 0.06 mi. N**

FACILITY INFORMATION

FACILITY ID: **8624834**

FACILITY NAME: **BOWMAN TRUST**

ADDRESS: **908 N TAYLOR RD**

SEFFNER , FL 33584

COUNTY: **HILLSBOROUGH**

TYPE: **C-FUEL USER/NON-RETAIL**

STATUS: **CLOSED**

CONTACT: **BILL BOWMAN**

PHONE: **NOT REPORTED**

TANK INFORMATION

(NOTE: CONSTRUCTION. PIPING, AND MONITORING INFO NOT SHOWN FOR CLOSED TANKS)

TANK #:	SIZE:	CONTENT:	INSTALLED:	PLACEMENT:	STATUS/DATE:
1	**3000**	**VEHICULAR DIESEL**	**01-JUL-1974**	**UNDERGROUND**	**CLOSED IN PLACE/31-AUG-1988**

TANK CONSTRUCTION INFORMATION

- NO CONSTRUCTION INFORMATION REPORTED

TANK PIPING INFORMATION

- NO PIPING INFORMATION REPORTED

TANK MONITORING INFORMATION

- NO MONITORING INFORMATION REPORTED

OWNER INFORMATION

OWNER NAME: **BOWMAN TRUST**

OWNER ADDRESS: **RR 1 BOX 297**

DELRAY BEACH FL 33446

REGULATED MINERAL ACID TANKS INFORMATION

- NO MINERAL ACID TANKS INFORMATION REPORTED

DISCHARGE INFORMATION

- NO DISCHARGE INFORMATION REPORTED

Back to Report Summary

Aerometric Information Retrieval System / Air Facility Subsystem (AIRSAFS)

MAP ID# 122 **Distance from Property: 0.08 mi. NW**

SITE INFORMATION

UNIQUE ID: **1067367**
PLANT ID: **1067367**
NAME: **ELITE GUNITE LLC**
ADDRESS: **2610 US HWY 92 E**
PLANT CITY, FL 33566-7531
CLASSIFICATION: **POTENTIAL UNCONTROLLED EMISSIONS <100 TONS/YEAR**
OPERATION STATUS: **OPERATING**
STATE COMPLIANCE STATUS: **IN COMPLIANCE - SHUT DOWN**
FACILITY TYPE: **PRIVATELY OWNED/OPERATED**
CURRENT HIGH PRIORITY VIOLATOR: **NOT REPORTED**
SIC DESCRIPTION: **ESTABLISHMENTS PRIMARILY ENGAGED IN MANUFACTURING CONCRETE PRODUCTS, EXCEPT BLOCK AND BRICK, FROM A COMBINATION OF CEMENT AND AGGREGATE.**

ENFORCEMENT ACTIONS

DATE ACHIEVED: **12/05/2013**
DATE RECORDED: **12/06/2013**
NATIONAL ACTION TYPE: **STATE PCE/ON-SITE**
ALL AIR PROGRAM: **SIP SOURCE**
RESULTS OF STACK TEST AND TITLE V: **NOT REPORTED**
POLLUTANT: **NOT REPORTED**
ALL POLLUTION IN VIOLATION: **NOT REPORTED**
TYPE OF VIOLATION(S): **NOT REPORTED**
PENALTY AMOUNT: **0**

AIR PROGRAM

AIR PROGRAM STATUS: **OPERATING**
EPA COMPLIANCE STATUS: **IN COMPLIANCE - SHUT DOWN**
POLLUTANT COMPLIANCE STATUS: **PRESENT, SEE OTHER PROGRAM(S)**
POLLUTANT: **FACILITY-WIDE PERMIT REQUIREMENTS**

AIR PROGRAM STATUS: **OPERATING**
EPA COMPLIANCE STATUS: **IN COMPLIANCE - SHUT DOWN**
POLLUTANT COMPLIANCE STATUS: **IN COMPLIANCE - SHUT DOWN**
POLLUTANT: **VISIBLE EMISSIONS**

HISTORICAL COMPLIANCE AIR PROGRAM LEVEL

AIR PROGRAM: **SIP SOURCE**
COMPLIANCE DATE (YYYQ): **1402**
HISTORICAL COMPLIANCE STATUS: **IN COMPLIANCE - SHUT DOWN**

AIR PROGRAM: **SIP SOURCE**
COMPLIANCE DATE (YYYQ): **1002**

HISTORICAL COMPLIANCE STATUS: **IN COMPLIANCE - CERTIFICATION**

AIR PROGRAM: **SIP SOURCE**
COMPLIANCE DATE (YYYQ): **1401**
HISTORICAL COMPLIANCE STATUS: **IN COMPLIANCE - SHUT DOWN**

AIR PROGRAM: **SIP SOURCE**
COMPLIANCE DATE (YYYQ): **1003**
HISTORICAL COMPLIANCE STATUS: **IN COMPLIANCE - CERTIFICATION**

AIR PROGRAM: **SIP SOURCE**
COMPLIANCE DATE (YYYQ): **1302**
HISTORICAL COMPLIANCE STATUS: **IN COMPLIANCE - SHUT DOWN**

AIR PROGRAM: **SIP SOURCE**
COMPLIANCE DATE (YYYQ): **1202**
HISTORICAL COMPLIANCE STATUS: **IN COMPLIANCE - CERTIFICATION**

AIR PROGRAM: **SIP SOURCE**
COMPLIANCE DATE (YYYQ): **1102**
HISTORICAL COMPLIANCE STATUS: **IN COMPLIANCE - CERTIFICATION**

AIR PROGRAM: **SIP SOURCE**
COMPLIANCE DATE (YYYQ): **1303**
HISTORICAL COMPLIANCE STATUS: **IN COMPLIANCE - SHUT DOWN**

AIR PROGRAM: **SIP SOURCE**
COMPLIANCE DATE (YYYQ): **0904**
HISTORICAL COMPLIANCE STATUS: **IN COMPLIANCE - CERTIFICATION**

AIR PROGRAM: **SIP SOURCE**
COMPLIANCE DATE (YYYQ): **1001**
HISTORICAL COMPLIANCE STATUS: **IN COMPLIANCE - CERTIFICATION**

AIR PROGRAM: **SIP SOURCE**
COMPLIANCE DATE (YYYQ): **1201**
HISTORICAL COMPLIANCE STATUS: **IN COMPLIANCE - CERTIFICATION**

AIR PROGRAM: **SIP SOURCE**
COMPLIANCE DATE (YYYQ): **1101**
HISTORICAL COMPLIANCE STATUS: **IN COMPLIANCE - CERTIFICATION**

AIR PROGRAM: **SIP SOURCE**
COMPLIANCE DATE (YYYQ): **1301**
HISTORICAL COMPLIANCE STATUS: **IN COMPLIANCE - CERTIFICATION**

AIR PROGRAM: **SIP SOURCE**
COMPLIANCE DATE (YYYQ): **1004**
HISTORICAL COMPLIANCE STATUS: **IN COMPLIANCE - CERTIFICATION**

AIR PROGRAM: **SIP SOURCE**
COMPLIANCE DATE (YYYQ): **1204**
HISTORICAL COMPLIANCE STATUS: **IN COMPLIANCE - CERTIFICATION**

AIR PROGRAM: **SIP SOURCE**
COMPLIANCE DATE (YYYQ): **0903**
HISTORICAL COMPLIANCE STATUS: **IN COMPLIANCE - CERTIFICATION**

AIR PROGRAM: **SIP SOURCE**
COMPLIANCE DATE (YYYQ): **1103**
HISTORICAL COMPLIANCE STATUS: **IN COMPLIANCE - CERTIFICATION**

AIR PROGRAM: **SIP SOURCE**
COMPLIANCE DATE (YYYQ): **1403**
HISTORICAL COMPLIANCE STATUS: **IN COMPLIANCE - SHUT DOWN**

AIR PROGRAM: **SIP SOURCE**
COMPLIANCE DATE (YYYQ): **1203**
HISTORICAL COMPLIANCE STATUS: **IN COMPLIANCE - CERTIFICATION**

AIR PROGRAM: **SIP SOURCE**
COMPLIANCE DATE (YYYQ): **1304**
HISTORICAL COMPLIANCE STATUS: **IN COMPLIANCE - SHUT DOWN**

AIR PROGRAM: **SIP SOURCE**
COMPLIANCE DATE (YYYQ): **1104**
HISTORICAL COMPLIANCE STATUS: **IN COMPLIANCE - CERTIFICATION**

Back to Report Summary

Facility Registry System (FRSFL)

MAP ID# 122 **Distance from Property: 0.08 mi. NW**

FACILITY INFORMATION

REGISTRY ID: **110039617251**

NAME: **ELITE GUNITE LLC**

LOCATION ADDRESS: **2610 US HWY 92 E**
PLANT CITY, FL 33566-7531

COUNTY: **PORTABLE SOURCE**

EPA REGION: **04**

FEDERAL FACILITY: **NOT REPORTED**

TRIBAL LAND: **NOT REPORTED**

ALTERNATIVE NAME/S:

ELITE GUNITE LLC

PROGRAM/S LISTED FOR THIS FACILITY

AIRS/AFS - AEROMETRIC INFORMATION RETRIEVAL SYSTEM / AIRS FACILITY SYSTEM

STANDARD INDUSTRIAL CLASSIFICATION/S (SIC)

3272 - CONCRETE PRODUCTS, EXCEPT BLOCK AND BRICK

NORTH AMERICAN INDUSTRY CLASSIFICATION/S (NAICS)

327390 - OTHER CONCRETE PRODUCT MANUFACTURING.

Back to Report Summary

Facility Registry System (FRSFL)

MAP ID# 122 **Distance from Property: 0.06 mi. NW**

FACILITY INFORMATION

REGISTRY ID: **110039608831**

NAME: **PCI-POOL CONTRACTORS INC**

LOCATION ADDRESS: **2614 HIGHWAY 92 EAST**
PLANT CITY, FL 33566

COUNTY: **PORTABLE SOURCE**

EPA REGION: **04**

FEDERAL FACILITY: **NOT REPORTED**

TRIBAL LAND: **NOT REPORTED**

ALTERNATIVE NAME/S:

PCI-POOL CONTRACTORS INC

PROGRAM/S LISTED FOR THIS FACILITY

AIRS/AFS - AEROMETRIC INFORMATION RETRIEVAL SYSTEM / AIRS FACILITY SYSTEM

STANDARD INDUSTRIAL CLASSIFICATION/S (SIC)

9999 - NONCLASSIFIABLE ESTABLISHMENTS

NORTH AMERICAN INDUSTRY CLASSIFICATION/S (NAICS)

NO NAICS DATA REPORTED

Back to Report Summary

Facility Registry System (FRSFL)

MAP ID# 122 **Distance from Property: 0.08 mi. NW**

FACILITY INFORMATION

REGISTRY ID: **110043986611**

NAME: **UNIFIED ASSOCIATES SIGN SERVICE AND INSTALLATION, INC.**

LOCATION ADDRESS: **2610 US HWY 92 E**
PLANT CITY, FL 33563

COUNTY: **HILLSBOROUGH**

EPA REGION: **04**

FEDERAL FACILITY: **NOT REPORTED**

TRIBAL LAND: **NOT REPORTED**

ALTERNATIVE NAME/S:

UNIFIED ASSOCIATES SIGN SERVICE AND INSTALLATION, INC.

PROGRAM/S LISTED FOR THIS FACILITY

RCRAINFO - RESOURCE CONSERVATION AND RECOVERY ACT INFORMATION SYSTEM

STANDARD INDUSTRIAL CLASSIFICATION/S (SIC)

NO SIC DATA REPORTED

NORTH AMERICAN INDUSTRY CLASSIFICATION/S (NAICS)

23821 - ELECTRICAL CONTRACTORS

Back to Report Summary

Aerometric Information Retrieval System / Air Facility Subsystem (AIRSAFS)

MAP ID# 122 **Distance from Property: 0.06 mi. NW**

SITE INFORMATION

UNIQUE ID: **1067187**
PLANT ID: **1067187**
NAME: **PCI-POOL CONTRACTORS INC**
ADDRESS: **2614 HIGHWAY 92 EAST**
PLANT CITY, FL 33566
CLASSIFICATION: **CLASS IS UNKNOWN.**
OPERATION STATUS: **PERMANENTLY CLOSED**
STATE COMPLIANCE STATUS: **IN COMPLIANCE - SHUT DOWN**
FACILITY TYPE: **PRIVATELY OWNED/OPERATED**
CURRENT HIGH PRIORITY VIOLATOR: **NOT REPORTED**
SIC DESCRIPTION: **NONCLASSIFIABLE ESTABLISHMENTS.**

ENFORCEMENT ACTIONS

NO ENFORCEMENT ACTIONS REPORTED

AIR PROGRAM

AIR PROGRAM STATUS: **PERMANENTLY CLOSED**
EPA COMPLIANCE STATUS: **IN COMPLIANCE - SHUT DOWN**
POLLUTANT COMPLIANCE STATUS: **IN COMPLIANCE - SHUT DOWN**
POLLUTANT: **ADMINISTRATION**

HISTORICAL COMPLIANCE AIR PROGRAM LEVEL

AIR PROGRAM: **SIP SOURCE**
COMPLIANCE DATE (YYYQ): **1301**
HISTORICAL COMPLIANCE STATUS: **IN COMPLIANCE - CERTIFICATION**

AIR PROGRAM: **SIP SOURCE**
COMPLIANCE DATE (YYYQ): **1202**
HISTORICAL COMPLIANCE STATUS: **IN COMPLIANCE - CERTIFICATION**

AIR PROGRAM: **SIP SOURCE**
COMPLIANCE DATE (YYYQ): **0903**
HISTORICAL COMPLIANCE STATUS: **IN COMPLIANCE - CERTIFICATION**

AIR PROGRAM: **SIP SOURCE**
COMPLIANCE DATE (YYYQ): **1304**
HISTORICAL COMPLIANCE STATUS: **IN COMPLIANCE - SHUT DOWN**

AIR PROGRAM: **SIP SOURCE**
COMPLIANCE DATE (YYYQ): **1101**
HISTORICAL COMPLIANCE STATUS: **IN COMPLIANCE - CERTIFICATION**

AIR PROGRAM: **SIP SOURCE**
COMPLIANCE DATE (YYYQ): **1303**

HISTORICAL COMPLIANCE STATUS: **IN COMPLIANCE - SHUT DOWN**

AIR PROGRAM: **SIP SOURCE**
COMPLIANCE DATE (YYYQ): **1103**
HISTORICAL COMPLIANCE STATUS: **IN COMPLIANCE - CERTIFICATION**

AIR PROGRAM: **SIP SOURCE**
COMPLIANCE DATE (YYYQ): **1104**
HISTORICAL COMPLIANCE STATUS: **IN COMPLIANCE - CERTIFICATION**

AIR PROGRAM: **SIP SOURCE**
COMPLIANCE DATE (YYYQ): **1401**
HISTORICAL COMPLIANCE STATUS: **IN COMPLIANCE - SHUT DOWN**

AIR PROGRAM: **SIP SOURCE**
COMPLIANCE DATE (YYYQ): **1201**
HISTORICAL COMPLIANCE STATUS: **IN COMPLIANCE - CERTIFICATION**

AIR PROGRAM: **SIP SOURCE**
COMPLIANCE DATE (YYYQ): **1002**
HISTORICAL COMPLIANCE STATUS: **IN COMPLIANCE - CERTIFICATION**

AIR PROGRAM: **SIP SOURCE**
COMPLIANCE DATE (YYYQ): **1204**
HISTORICAL COMPLIANCE STATUS: **IN COMPLIANCE - CERTIFICATION**

AIR PROGRAM: **SIP SOURCE**
COMPLIANCE DATE (YYYQ): **1001**
HISTORICAL COMPLIANCE STATUS: **IN COMPLIANCE - CERTIFICATION**

AIR PROGRAM: **SIP SOURCE**
COMPLIANCE DATE (YYYQ): **0904**
HISTORICAL COMPLIANCE STATUS: **IN COMPLIANCE - CERTIFICATION**

AIR PROGRAM: **SIP SOURCE**
COMPLIANCE DATE (YYYQ): **1302**
HISTORICAL COMPLIANCE STATUS: **IN COMPLIANCE - SHUT DOWN**

AIR PROGRAM: **SIP SOURCE**
COMPLIANCE DATE (YYYQ): **1402**
HISTORICAL COMPLIANCE STATUS: **IN COMPLIANCE - SHUT DOWN**

AIR PROGRAM: **SIP SOURCE**
COMPLIANCE DATE (YYYQ): **1004**
HISTORICAL COMPLIANCE STATUS: **IN COMPLIANCE - CERTIFICATION**

AIR PROGRAM: **SIP SOURCE**
COMPLIANCE DATE (YYYQ): **1203**
HISTORICAL COMPLIANCE STATUS: **IN COMPLIANCE - CERTIFICATION**

AIR PROGRAM: **SIP SOURCE**
COMPLIANCE DATE (YYYQ): **1003**
HISTORICAL COMPLIANCE STATUS: **IN COMPLIANCE - CERTIFICATION**

AIR PROGRAM: **SIP SOURCE**
COMPLIANCE DATE (YYYQ): **1403**
HISTORICAL COMPLIANCE STATUS: **IN COMPLIANCE - SHUT DOWN**

AIR PROGRAM: **SIP SOURCE**
COMPLIANCE DATE (YYYQ): **1102**
HISTORICAL COMPLIANCE STATUS: **IN COMPLIANCE - CERTIFICATION**

Back to Report Summary

Clandestine Drug Laboratory Locations (CDL)

MAP ID# 123 **Distance from Property: 0.06 mi. N**

SITE INFORMATION

ID#: **2230746755**

ADDRESS: **3907 BAMBOO PALM WAY**

CITY: **PLANT CITY**

STATE: **FL**

COUNTY: **HILLSBOROUGH**

SEIZURE DATE: **2/15/2011**

Back to Report Summary

Clandestine Drug Laboratory Locations (CDL)

MAP ID# 123 **Distance from Property: 0.06 mi. N**

SITE INFORMATION

ID#: **2628247160**
ADDRESS: **3907 BAMBOO PALM WAY**
CITY: **PLANT CITY**
STATE: **FL**
COUNTY: **HILLSBOROUGH**
SEIZURE DATE: **2/15/2011**

Back to Report Summary

MAP ID# 124 **Distance from Property: 0.06 mi. S**

INCIDENT INFORMATION

GSID#: **447933**
NRC ID#: **447933**
INCIDENT LOCATION: **NOT REPORTED**
INCIDENT ADDRESS: **5318 FAULKEN BERG ROAD**
TAMPA, FL
INCIDENT COUNTY: **HILLSBOROUGH**

INCIDENT DETAILS

INCIDENT DATE: **7/28/1998 2:15:00 PM**
INCIDENT CAUSE: **UNKNOWN**
INCIDENT TYPE: **MOBILE**
INCIDENT OCCURED/DISCOVERED: **DISCOVERED**
INCIDENT DESCRIPTION: **ANONYMOUS CALLER REPORTED TO MSO: DUMP TRUCKS/DEGREASING TRUCK WITH APRESSURE WASHER**

RESPONSIBLE PARTY

RESPONSIBLE COMPANY: **JD TRUCKING**
ADDRESS: **ADDRESS NOT REPORTED**
UNKNOWN
RESPONSIBLE COMPANY ORGANIZATION TYPE: **PRIVATE ENTERPRISE**

MATERIALS INVOLVED

CHRIS CODE: **OMT**
MATERIAL REACHED WATER: **YES**
WATER AMOUNT: **UNKNOWN AMOUNT / NOT REPORTED**
MATERIAL RELEASED/AMOUNT: **OIL, MISC: MOTOR / 0.9 GALLON(S)**

OTHER MATERIALS INVOLVED

- NO OTHER MATERIALS INVOLVED -

REMEDIAL ACTION

REMEDIAL ACTION: **NONE**

Back to Report Summary

Facility Registry System (FRSFL)

MAP ID# 125 **Distance from Property: 0.06 mi. S**

FACILITY INFORMATION

REGISTRY ID: **110035606252**

NAME: **TOG GRAPHICS**

LOCATION ADDRESS: **10135 E US HIGHWAY 92**
TAMPA, FL 33610-5965

COUNTY: **HILLSBOROUGH**

EPA REGION: **04**

FEDERAL FACILITY: **NOT REPORTED**

TRIBAL LAND: **NOT REPORTED**

ALTERNATIVE NAME/S:

TOG GRAPHICS

TOG GRAPHICS

PROGRAM/S LISTED FOR THIS FACILITY

FDM - *DEFINITION NOT PROVIDED BY REPORTING AGENCY

RCRAINFO - RESOURCE CONSERVATION AND RECOVERY ACT INFORMATION SYSTEM

STANDARD INDUSTRIAL CLASSIFICATION/S (SIC)

NO SIC DATA REPORTED

NORTH AMERICAN INDUSTRY CLASSIFICATION/S (NAICS)

NO NAICS DATA REPORTED

Back to Report Summary

Resource Conservation & Recovery Act - Generator Facilities (RCRAGR04)

MAP ID# 125 **Distance from Property: 0.06 mi. S**

FACILITY INFORMATION

EPA ID#: **FLTMP8801687**
NAME: **TOG GRAPHICS**
ADDRESS: **10135 E US HIGHWAY 92**
TAMPA, FL 33610-5965
CONTACT NAME: **NOT REPORTED**
CONTACT ADDRESS: **NOT REPORTED**

CONTACT PHONE: **NOT REPORTED**
NON-NOTIFIER: **NOT A NON-NOTIFIER**
DATE RECEIVED BY AGENCY: **10/21/1988**
CERTIFICATION **- NO CERTIFICATION REPORTED -**
INDUSTRY CLASSIFICATION (NAICS) **- NO NAICS INFORMATION REPORTED -**
SITE HISTORY (INCLUDES GENERATORS AND NON-GENERATORS)
DATE RECEIVED BY AGENCY: **10/21/1988**
NAME: **TOG GRAPHICS**
GENERATOR CLASSIFICATION: **LARGE QUANTITY GENERATOR**

OWNER TYPE: **NOT REPORTED**
OWNER NAME: **NOT REPORTED**
OPERATOR TYPE: **NOT REPORTED**
OPERATOR NAME: **NOT REPORTED**

CURRENT ACTIVITY INFORMATION

GENERATOR STATUS: **CONDITIONALLY EXEMPT SMALL QUANTITY GENERATOR** LAST UPDATED DATE: **06/23/2011**
SUBJECT TO CORRECTIVE ACTION UNIVERSE: **NO**
TDSFs POTENTIALLY SUBJECT TO CORRECTIVE ACTION UNDER 3004 (u)/(v) UNIVERSE: **NO**
TDSFs ONLY SUBJECT TO CORRECTIVE ACTION UNDER DISCRETIONARY AUTHORITIES UNIVERSE: **NO**
NON TSDFs WHERE RCRA CORRECTIVE ACTION HAS BEEN IMPOSED UNIVERSE: **NO**
CORRECTIVE ACTION WORKLOAD UNIVERSE: **NO**

IMPORTER: **NO**
MIXED WASTE GENERATOR: **NO**
RECYCLER: **NO**
TRANSPORTER: **NO**
ONSITE BURNER EXEMPTION: **NO**
FURNACE EXEMPTION: **NO**
USED OIL REFINER: **NO**
USED OIL TRANSFER FACILITY: **NO**

UNDERGROUND INJECTION: **NO**
UNIVERSAL WASTE DESTINATION FACILITY: **NO**
TRANSFER FACILITY: **NO**
USED OIL FUEL BURNER: **NO**
USED OIL PROCESSOR: **NO**
USED OIL FUEL MARKETER TO BURNER: **NO**
SPECIFICATION USED OIL MARKETER: **NO**
USED OIL TRANSPORTER: **NO**

COMPLIANCE, MONITORING AND ENFORCEMENT INFORMATION

EVALUATIONS **- NO EVALUATIONS REPORTED -**
VIOLATIONS **- NO VIOLATIONS REPORTED -**
ENFORCEMENTS **- NO ENFORCEMENTS REPORTED -**

HAZARDOUS WASTE

- NO HAZARDOUS WASTE INFORMATION REPORTED -
UNIVERSAL WASTE **- NO UNIVERSAL WASTE REPORTED -**
CORRECTIVE ACTION AREA **- NO CORECTIVE ACTION AREA INFORMATION REPORTED -**

CORRECTIVE ACTION EVENT **- NO CORECTIVE ACTION EVENT REPORTED -**

Back to Report Summary

Resource Conservation & Recovery Act - Generator Facilities (RCRAGR04)

MAP ID# 125 **Distance from Property: 0.06 mi. S**

FACILITY INFORMATION

EPA ID#: **FLD982174104**
NAME: **ROLLERCOAT INDUSTRIES INC**
ADDRESS: **10135 E US HIGHWAY 92**
TAMPA, FL 33610-5965
CONTACT NAME: **JOE LANCASTER**
CONTACT ADDRESS: **10135 US 92 E**
TAMPA FL 33610
CONTACT PHONE: **8136214668**
NON-NOTIFIER: **NOT A NON-NOTIFIER**
DATE RECEIVED BY AGENCY: **08/13/2010**
CERTIFICATION **- NO CERTIFICATION REPORTED -**
INDUSTRY CLASSIFICATION (NAICS)
326299 - ALL OTHER RUBBER PRODUCT MANUFACTURING
SITE HISTORY (INCLUDES GENERATORS AND NON-GENERATORS)
DATE RECEIVED BY AGENCY: **08/13/2010**
NAME: **ROLLERCOAT INDUSTRIES INC**
GENERATOR CLASSIFICATION: **SMALL QUANTITY GENERATOR**
DATE RECEIVED BY AGENCY: **07/29/1992**
NAME: **ROLLERCOAT INDUSTRIES INC**
GENERATOR CLASSIFICATION: **SMALL QUANTITY GENERATOR**

OWNER TYPE: **PRIVATE**
OWNER NAME: **JOE LANCASTER**
OPERATOR TYPE: **NOT REPORTED**
OPERATOR NAME: **NOT REPORTED**

CURRENT ACTIVITY INFORMATION

GENERATOR STATUS: **SMALL QUANTITY GENERATOR** LAST UPDATED DATE: **06/23/2011**
SUBJECT TO CORRECTIVE ACTION UNIVERSE: **NO**
TDSFs POTENTIALLY SUBJECT TO CORRECTIVE ACTION UNDER 3004 (u)/(v) UNIVERSE: **NO**
TDSFs ONLY SUBJECT TO CORRECTIVE ACTION UNDER DISCRETIONARY AUTHORITIES UNIVERSE: **NO**
NON TSDFs WHERE RCRA CORRECTIVE ACTION HAS BEEN IMPOSED UNIVERSE: **NO**
CORRECTIVE ACTION WORKLOAD UNIVERSE: **NO**

IMPORTER: **NO**
MIXED WASTE GENERATOR: **NO**
RECYCLER: **NO**
TRANSPORTER: **NO**
ONSITE BURNER EXEMPTION: **NO**
FURNACE EXEMPTION: **NO**
USED OIL REFINER: **NO**
USED OIL TRANSFER FACILITY: **NO**
UNDERGROUND INJECTION: **NO**
UNIVERSAL WASTE DESTINATION FACILITY: **NO**
TRANSFER FACILITY: **NO**
USED OIL FUEL BURNER: **NO**
USED OIL PROCESSOR: **NO**
USED OIL FUEL MARKETER TO BURNER: **NO**
SPECIFICATION USED OIL MARKETER: **NO**
USED OIL TRANSPORTER: **NO**

COMPLIANCE, MONITORING AND ENFORCEMENT INFORMATION

EVALUATIONS
08/13/2010 **CEI COMPLIANCE EVALUATION INSPECTION ON-SITE**

VIOLATIONS
08/13/2010 **XXS STATE STATUTE OR REGULATION**

ENFORCEMENTS **- NO ENFORCEMENTS REPORTED -**

HAZARDOUS WASTE

F003 THE FOLLOWING SPENT NON-HALOGENATED SOLVENTS: XYLENE, ACETONE, ETHYL ACETATE, ETHYL BENZENE, ETHYL ETHER, METHYL ISOBUTYL KETONE, N-BUTYL ALCOHOL, CYCLOHEXANONE, AND METHANOL; ALL SPENT SOLVENT MIXTURES/BLENDS CONTAINING, BEFORE USE, ONLY THE ABOVE SPENT NONHALOGENATED SOLVENTS; AND ALL SPENT SOLVENT MIXTURES/BLENDS CONTAINING, BEFORE USE, ONE OR MORE OF THE ABOVE NONHALOGENATED SOLVENTS, AND A TOTAL OF TEN PERCENT OR MORE (BY VOLUME) OF ONE OR MORE OF THOSE SOLVENTS LISTED IN F001, F002, F004, AND F005; AND STILL BOTTOMS FROM THE RECOVERY OF THESE SPENT SOLVENTS AND SPENT SOLVENT MIXTURES.

F005 THE FOLLOWING SPENT NONHALOGENATED SOLVENTS: TOLUENE, METHYL ETHYL KETONE,CARBON DISULFIDE, ISOBUTANOL, PYRIDINE,BENZENE, 2-ETHOXYETHANOL, AND 2-NITROPROPANE; ALL SPENT SOLVENT MIXTURES/BLENDS CONTAINING, BEFORE USE, A TOTAL OF TEN PERCENT OR MORE (BY VOLUME) OF ONE OR MORE OF THE ABOVE NONHALOGENATED SOLVENTS OR THOSE SOLVENTS LISTED IN F001,F002, OR F004; AND STILL BOTTOMS FROM THE RECOVERY OF THESE SPENT SOLVENTS AND SPENT SOLVENT MIXTURES.

UNIVERSAL WASTE **- NO UNIVERSAL WASTE REPORTED -**

CORRECTIVE ACTION AREA **- NO CORECTIVE ACTION AREA INFORMATION REPORTED -**

CORRECTIVE ACTION EVENT **- NO CORECTIVE ACTION EVENT REPORTED -**

Back to Report Summary

Resource Conservation & Recovery Act - Generator Facilities (RCRAGR04)

MAP ID# 125 **Distance from Property: 0.06 mi. S**

FACILITY INFORMATION

EPA ID#: **FLTMP9203696**
NAME: **ROLLERCOAT INDUSTRIES**
ADDRESS: **10135 E US HIGHWAY 92**
TAMPA, FL 33610-5965
CONTACT NAME: **NOT REPORTED**
CONTACT ADDRESS: **NOT REPORTED**

CONTACT PHONE: **NOT REPORTED**
NON-NOTIFIER: **NOT A NON-NOTIFIER**
DATE RECEIVED BY AGENCY: **07/14/1992**
CERTIFICATION **- NO CERTIFICATION REPORTED -**
INDUSTRY CLASSIFICATION (NAICS) **- NO NAICS INFORMATION REPORTED -**
SITE HISTORY (INCLUDES GENERATORS AND NON-GENERATORS)
DATE RECEIVED BY AGENCY: **07/14/1992**
NAME: **ROLLERCOAT INDUSTRIES**
GENERATOR CLASSIFICATION: **LARGE QUANTITY GENERATOR**

OWNER TYPE: **NOT REPORTED**
OWNER NAME: **NOT REPORTED**
OPERATOR TYPE: **NOT REPORTED**
OPERATOR NAME: **NOT REPORTED**

CURRENT ACTIVITY INFORMATION

GENERATOR STATUS: **CONDITIONALLY EXEMPT SMALL QUANTITY GENERATOR** LAST UPDATED DATE: **06/23/2011**
SUBJECT TO CORRECTIVE ACTION UNIVERSE: **NO**
TDSFs POTENTIALLY SUBJECT TO CORRECTIVE ACTION UNDER 3004 (u)/(v) UNIVERSE: **NO**
TDSFs ONLY SUBJECT TO CORRECTIVE ACTION UNDER DISCRETIONARY AUTHORITIES UNIVERSE: **NO**
NON TSDFs WHERE RCRA CORRECTIVE ACTION HAS BEEN IMPOSED UNIVERSE: **NO**
CORRECTIVE ACTION WORKLOAD UNIVERSE: **NO**

IMPORTER: **NO**
MIXED WASTE GENERATOR: **NO**
RECYCLER: **NO**
TRANSPORTER: **NO**
ONSITE BURNER EXEMPTION: **NO**
FURNACE EXEMPTION: **NO**
USED OIL REFINER: **NO**
USED OIL TRANSFER FACILITY: **NO**
UNDERGROUND INJECTION: **NO**
UNIVERSAL WASTE DESTINATION FACILITY: **NO**
TRANSFER FACILITY: **NO**
USED OIL FUEL BURNER: **NO**
USED OIL PROCESSOR: **NO**
USED OIL FUEL MARKETER TO BURNER: **NO**
SPECIFICATION USED OIL MARKETER: **NO**
USED OIL TRANSPORTER: **NO**

COMPLIANCE, MONITORING AND ENFORCEMENT INFORMATION

EVALUATIONS **- NO EVALUATIONS REPORTED -**
VIOLATIONS **- NO VIOLATIONS REPORTED -**
ENFORCEMENTS **- NO ENFORCEMENTS REPORTED -**

HAZARDOUS WASTE

- NO HAZARDOUS WASTE INFORMATION REPORTED -
UNIVERSAL WASTE **- NO UNIVERSAL WASTE REPORTED -**
CORRECTIVE ACTION AREA **- NO CORECTIVE ACTION AREA INFORMATION REPORTED -**

CORRECTIVE ACTION EVENT **- NO CORECTIVE ACTION EVENT REPORTED -**

Back to Report Summary

Facility Registry System (FRSFL)

MAP ID# 125 **Distance from Property: 0.06 mi. S**

FACILITY INFORMATION

REGISTRY ID: **110006153465**

NAME: **ROLLERCOAT INDUSTRIES**

LOCATION ADDRESS: **10135 E US HIGHWAY 92**
TAMPA, FL 33610-5965

COUNTY: **HILLSBOROUGH**

EPA REGION: **04**

FEDERAL FACILITY: **NOT REPORTED**

TRIBAL LAND: **NOT REPORTED**

ALTERNATIVE NAME/S:

ROLLERCOAT INDUSTRIES
ROLLERCOAT INDUSTRIES INC
ROLLERCOAT INDUSTRIES INC
ROLLERCOAT INDUSTRIES

PROGRAM/S LISTED FOR THIS FACILITY

RCRAINFO - RESOURCE CONSERVATION AND RECOVERY ACT INFORMATION SYSTEM
FDM - *DEFINITION NOT PROVIDED BY REPORTING AGENCY
RCRAINFO - RESOURCE CONSERVATION AND RECOVERY ACT INFORMATION SYSTEM
FDM - *DEFINITION NOT PROVIDED BY REPORTING AGENCY

STANDARD INDUSTRIAL CLASSIFICATION/S (SIC)

NO SIC DATA REPORTED

NORTH AMERICAN INDUSTRY CLASSIFICATION/S (NAICS)

326299 - ALL OTHER RUBBER PRODUCT MANUFACTURING.

Back to Report Summary

Facility Registry System (FRSFL)

MAP ID# 126 **Distance from Property: 0.06 mi. NW**

FACILITY INFORMATION

REGISTRY ID: **110035563217**

NAME: **MASTERS ECONOMY INN**

LOCATION ADDRESS: **6010 SR 579 N**
SEFFNER, FL 33584

COUNTY: **HILLSBOROUGH**

EPA REGION: **04**

FEDERAL FACILITY: **NOT REPORTED**

TRIBAL LAND: **NOT REPORTED**

ALTERNATIVE NAME/S:

MASTERS ECONOMY INN

PROGRAM/S LISTED FOR THIS FACILITY

FDM - *DEFINITION NOT PROVIDED BY REPORTING AGENCY

STANDARD INDUSTRIAL CLASSIFICATION/S (SIC)

NO SIC DATA REPORTED

NORTH AMERICAN INDUSTRY CLASSIFICATION/S (NAICS)

NO NAICS DATA REPORTED

Back to Report Summary

MAP ID# 127 **Distance from Property: 0.06 mi. NW**

FACILITY INFORMATION

FACILITY ID: **9805929**
FACILITY NAME: **FORMER MY LADY TRUCKING**
ADDRESS: **10320 US HWY 92**
TAMPA , FL 33610 HILLSBOROUGH COUNTY
STATUS: **CLOSED**
OPERATOR: **NOT REPORTED**
PHONE: **NOT REPORTED**

RESPONSIBLE PARTY

NAME: **SMITH, MARK W MR**
ADDRESS: **1279 MCGEE RD**
PLANT CITY , FL 33565
CONTACT: **MR MARK W SMITH**
PHONE: **(813)752-1531**

CONTAMINATED MEDIA INFORMATION

- NO CONTAMINATED INFORMATION REPORTED

TASK INFORMATION

SOURCE REMOVAL (SR) TASK ID: **NOT REPORTED** SR COMPLETION DATE: **NOT REPORTED**
PSR CLEANUP RESPONSIBLE: **NOT REPORTED**
SR SOIL REMOVAL: **NR** SR FREE PRODUCT REMOVAL: **NR** SR SOIL TREATMENT: **NR**
SR SOIL TONNAGE REMOVED: **NR** SR OTHER TREATMENT: **NOT REPORTED**
SITE ASSESSMENT (SA) TASK ID: **72967** SA COMPLETION DATE: **NOT REPORTED**
SA CLEANUP RESPONSIBLE: **NOT REPORTED**
REMEDIATION ACTION PLAN (RAP) TASK ID: **NOT REPORTED** RAP COMPLETION DATE: **NOT REPORTED**
RAP CLEANUP RESPONSIBLE: **NOT REPORTED**
REMEDIATION ACTION (RA) TASK ID: **72968**
RA CLEANUP RESPONSIBLE: **NOT REPORTED**
SITE REHABILITATION COMPLETION (SRC) ACTION TYPE: **NFA - NO FURTHER ACTION**
SRC SUBMIT DATE: **07-14-1992** SRC REVIEW DATE: **08-20-1992**
SRC ISSUE DATE: **09-08-1992**
SRC COMPLETION STATUS: **A - APPROVED** SRC COMPLETION STATUS DATE: **08-20-1992**
SRC COMMENTS: **NOT REPORTED**

DISCHARGE CLEANUP SUMMARY

DISCHARGE DATE: **10/31/1990**
CLEANUP REQUIRED: **R - CLEANUP REQUIRED**
DISCHARGE CLEANUP STATUS: **NFA - NFA COMPLETE**
DISCHARGE CLEANUP DATE: **09/08/1992**
CLEANUP WORK STATUS: **COMPLETED**
INFORMATION SOURCE: **Z - OTHER**
OTHER SOURCE: **NOT REPORTED**
SCORE: **NOT REPORTED** SCORE EFFECTIVE DATE: **NOT REPORTED** RANK: **NOT REPORTED**
TANK OFFICE: **-**

Registered Leaking Storage Tanks (LUAST)

Back to Report Summary

Registered Storage Tanks (UAST)

MAP ID# 128 **Distance from Property: 0.07 mi. NW**

FACILITY INFORMATION

FACILITY ID: **9045603**

FACILITY NAME: **CONSOLIDATED FABRICATING INC**

ADDRESS: **2604 E HWY 92**

PLANT CITY , FL 33566

COUNTY: **HILLSBOROUGH**

TYPE: **C-FUEL USER/NON-RETAIL**

STATUS: **CLOSED**

CONTACT: **STEPHEN COOK**

PHONE: **NOT REPORTED**

TANK INFORMATION

(NOTE: CONSTRUCTION. PIPING, AND MONITORING INFO NOT SHOWN FOR CLOSED TANKS)

TANK #:	SIZE:	CONTENT:	INSTALLED:	PLACEMENT:	STATUS/DATE:
1	**1000**	**UNLEADED GAS**	**01-AUG-1983**	**ABOVEGROUND**	**REMOVED FROM SITE/01-APR-1997**
2	**1000**	**VEHICULAR DIESEL**	**01-AUG-1983**	**ABOVEGROUND**	**REMOVED FROM SITE/01-APR-1997**

TANK CONSTRUCTION INFORMATION

- NO CONSTRUCTION INFORMATION REPORTED

TANK PIPING INFORMATION

- NO PIPING INFORMATION REPORTED

TANK MONITORING INFORMATION

- NO MONITORING INFORMATION REPORTED

OWNER INFORMATION

OWNER NAME: **COOK, STEPHEN**

OWNER ADDRESS: **2604 E HWY 92**

PLANT CITY FL 33566

REGULATED MINERAL ACID TANKS INFORMATION

- NO MINERAL ACID TANKS INFORMATION REPORTED

DISCHARGE INFORMATION

- NO DISCHARGE INFORMATION REPORTED

Back to Report Summary

MAP ID# 128 **Distance from Property: 0.07 mi. NW**

SITE INFORMATION

UNIQUE ID: **975539**
PLANT ID: **975539**
NAME: **CUSTOM FABRICATION, INC.**
ADDRESS: **2604 HIGHWAY 92 EAST**
PLANT CITY, FL 33566
CLASSIFICATION: **POTENTIAL EMISSIONS ARE BELOW ALL APPLICABLE MAJOR SOURCE ENFORCEABLE REGULATIONS OR LIMITATIONS.**
OPERATION STATUS: **OPERATING**
STATE COMPLIANCE STATUS: **IN COMPLIANCE - CERTIFICATION**
FACILITY TYPE: **PRIVATELY OWNED/OPERATED**
CURRENT HIGH PRIORITY VIOLATOR: **NOT REPORTED**
SIC DESCRIPTION: **ESTABLISHMENTS PRIMARILY ENGAGED IN MANUFACTURING POWER AND MARINE BOILERS, PRESSURE AND NONPRESSURE TANKS, PROCESSING AND STORAGE VESSELS, HEAT EXCHANGERS, WELDMENTS AND SIMILAR PRODUCTS, BY THE PROCESS OF CUTTING, FORMING AND JOINING METAL PLATES, SHAPES, BARS, SHEET, PIPE MILL PRODUCTS AND TUBING TO CUSTOM OR STANDARD DESIGN, FOR FACTORY OR FIELD ASSEMBLY.**

ENFORCEMENT ACTIONS

DATE ACHIEVED: **04/13/2012**
DATE RECORDED: **05/09/2012**
NATIONAL ACTION TYPE: **STATE PCE/ON-SITE**
ALL AIR PROGRAM: **SIP SOURCE**
RESULTS OF STACK TEST AND TITLE V: **NOT REPORTED**
POLLUTANT: **NOT REPORTED**
ALL POLLUTION IN VIOLATION: **NOT REPORTED**
TYPE OF VIOLATION(S): **NOT REPORTED**
PENALTY AMOUNT: **0**

DATE ACHIEVED: **06/29/2011**
DATE RECORDED: **07/08/2011**
NATIONAL ACTION TYPE: **STATE PCE/ON-SITE**
ALL AIR PROGRAM: **SIP SOURCE**
RESULTS OF STACK TEST AND TITLE V: **NOT REPORTED**
POLLUTANT: **NOT REPORTED**
ALL POLLUTION IN VIOLATION: **NOT REPORTED**
TYPE OF VIOLATION(S): **NOT REPORTED**
PENALTY AMOUNT: **0**

DATE ACHIEVED: **05/10/2011**
DATE RECORDED: **07/08/2011**
NATIONAL ACTION TYPE: **STATE CONDUCTED FCE/ON-SITE**
ALL AIR PROGRAM: **SIP SOURCE**
RESULTS OF STACK TEST AND TITLE V: **NOT REPORTED**
POLLUTANT: **NOT REPORTED**

ALL POLLUTION IN VIOLATION: **NOT REPORTED**
TYPE OF VIOLATION(S): **NOT REPORTED**
PENALTY AMOUNT: **0**

DATE ACHIEVED: **05/10/2011**
DATE RECORDED: **07/08/2011**
NATIONAL ACTION TYPE: **STATE PCE/ON-SITE**
ALL AIR PROGRAM: **SIP SOURCE**
RESULTS OF STACK TEST AND TITLE V: **NOT REPORTED**
POLLUTANT: **NOT REPORTED**
ALL POLLUTION IN VIOLATION: **NOT REPORTED**
TYPE OF VIOLATION(S): **NOT REPORTED**
PENALTY AMOUNT: **0**

DATE ACHIEVED: **04/20/2011**
DATE RECORDED: **04/25/2011**
NATIONAL ACTION TYPE: **STATE PCE/ON-SITE**
ALL AIR PROGRAM: **SIP SOURCE**
RESULTS OF STACK TEST AND TITLE V: **NOT REPORTED**
POLLUTANT: **NOT REPORTED**
ALL POLLUTION IN VIOLATION: **NOT REPORTED**
TYPE OF VIOLATION(S): **NOT REPORTED**
PENALTY AMOUNT: **0**

DATE ACHIEVED: **03/20/2006**
DATE RECORDED: **04/19/2006**
NATIONAL ACTION TYPE: **STATE PCE/ON-SITE**
ALL AIR PROGRAM: **SIP SOURCE**
RESULTS OF STACK TEST AND TITLE V: **NOT REPORTED**
POLLUTANT: **NOT REPORTED**
ALL POLLUTION IN VIOLATION: **NOT REPORTED**
TYPE OF VIOLATION(S): **NOT REPORTED**
PENALTY AMOUNT: **0**

DATE ACHIEVED: **12/21/2005**
DATE RECORDED: **01/18/2006**
NATIONAL ACTION TYPE: **STATE CONDUCTED FCE/ON-SITE**
ALL AIR PROGRAM: **SIP SOURCE**
RESULTS OF STACK TEST AND TITLE V: **NOT REPORTED**
POLLUTANT: **NOT REPORTED**
ALL POLLUTION IN VIOLATION: **NOT REPORTED**
TYPE OF VIOLATION(S): **NOT REPORTED**
PENALTY AMOUNT: **0**

DATE ACHIEVED: **12/21/2005**
DATE RECORDED: **01/18/2006**

NATIONAL ACTION TYPE: **STATE PCE/ON-SITE**
ALL AIR PROGRAM: **SIP SOURCE**
RESULTS OF STACK TEST AND TITLE V: **NOT REPORTED**
POLLUTANT: **NOT REPORTED**
ALL POLLUTION IN VIOLATION: **NOT REPORTED**
TYPE OF VIOLATION(S): **NOT REPORTED**
PENALTY AMOUNT: **0**

DATE ACHIEVED: **07/05/2005**
DATE RECORDED: **08/16/2005**
NATIONAL ACTION TYPE: **STATE PCE/ON-SITE**
ALL AIR PROGRAM: **SIP SOURCE**
RESULTS OF STACK TEST AND TITLE V: **NOT REPORTED**
POLLUTANT: **NOT REPORTED**
ALL POLLUTION IN VIOLATION: **NOT REPORTED**
TYPE OF VIOLATION(S): **NOT REPORTED**
PENALTY AMOUNT: **0**

DATE ACHIEVED: **06/23/2005**
DATE RECORDED: **08/16/2005**
NATIONAL ACTION TYPE: **STATE PCE/ON-SITE**
ALL AIR PROGRAM: **SIP SOURCE**
RESULTS OF STACK TEST AND TITLE V: **NOT REPORTED**
POLLUTANT: **NOT REPORTED**
ALL POLLUTION IN VIOLATION: **NOT REPORTED**
TYPE OF VIOLATION(S): **NOT REPORTED**
PENALTY AMOUNT: **0**

DATE ACHIEVED: **12/16/2004**
DATE RECORDED: **12/22/2004**
NATIONAL ACTION TYPE: **STATE PCE/ON-SITE**
ALL AIR PROGRAM: **SIP SOURCE**
RESULTS OF STACK TEST AND TITLE V: **NOT REPORTED**
POLLUTANT: **NOT REPORTED**
ALL POLLUTION IN VIOLATION: **NOT REPORTED**
TYPE OF VIOLATION(S): **NOT REPORTED**
PENALTY AMOUNT: **0**

DATE ACHIEVED: **01/09/2003**
DATE RECORDED: **03/13/2003**
NATIONAL ACTION TYPE: **STATE PCE/ON-SITE**
ALL AIR PROGRAM: **SIP SOURCE**
RESULTS OF STACK TEST AND TITLE V: **NOT REPORTED**
POLLUTANT: **NOT REPORTED**
ALL POLLUTION IN VIOLATION: **NOT REPORTED**
TYPE OF VIOLATION(S): **NOT REPORTED**
PENALTY AMOUNT: **0**

DATE ACHIEVED: **06/10/2002**
DATE RECORDED: **06/22/2002**
NATIONAL ACTION TYPE: **STATE PCE/ON-SITE**
ALL AIR PROGRAM: **SIP SOURCE**
RESULTS OF STACK TEST AND TITLE V: **NOT REPORTED**
POLLUTANT: **NOT REPORTED**
ALL POLLUTION IN VIOLATION: **NOT REPORTED**
TYPE OF VIOLATION(S): **NOT REPORTED**
PENALTY AMOUNT: **0**

DATE ACHIEVED: **05/09/2002**
DATE RECORDED: **06/22/2002**
NATIONAL ACTION TYPE: **STATE PCE/ON-SITE**
ALL AIR PROGRAM: **SIP SOURCE**
RESULTS OF STACK TEST AND TITLE V: **NOT REPORTED**
POLLUTANT: **NOT REPORTED**
ALL POLLUTION IN VIOLATION: **NOT REPORTED**
TYPE OF VIOLATION(S): **NOT REPORTED**
PENALTY AMOUNT: **0**

DATE ACHIEVED: **11/23/1998**
DATE RECORDED: **05/14/1999**
NATIONAL ACTION TYPE: **STATE PCE/ON-SITE**
ALL AIR PROGRAM: **SIP SOURCE**
RESULTS OF STACK TEST AND TITLE V: **NOT REPORTED**
POLLUTANT: **NOT REPORTED**
ALL POLLUTION IN VIOLATION: **NOT REPORTED**
TYPE OF VIOLATION(S): **NOT REPORTED**
PENALTY AMOUNT: **0**

AIR PROGRAM

AIR PROGRAM STATUS: **OPERATING**
EPA COMPLIANCE STATUS: **IN COMPLIANCE - CERTIFICATION**
POLLUTANT COMPLIANCE STATUS: **IN COMPLIANCE - CERTIFICATION**
POLLUTANT: **NOT REPORTED**

AIR PROGRAM STATUS: **OPERATING**
EPA COMPLIANCE STATUS: **IN COMPLIANCE - CERTIFICATION**
POLLUTANT COMPLIANCE STATUS: **IN COMPLIANCE - CERTIFICATION**
POLLUTANT: **NOT REPORTED**

AIR PROGRAM STATUS: **OPERATING**
EPA COMPLIANCE STATUS: **IN COMPLIANCE - CERTIFICATION**
POLLUTANT COMPLIANCE STATUS: **IN COMPLIANCE - CERTIFICATION**

POLLUTANT: **NOT REPORTED**

AIR PROGRAM STATUS: **OPERATING**
EPA COMPLIANCE STATUS: **IN COMPLIANCE - CERTIFICATION**
POLLUTANT COMPLIANCE STATUS: **IN COMPLIANCE - CERTIFICATION**
POLLUTANT: **NOT REPORTED**

AIR PROGRAM STATUS: **OPERATING**
EPA COMPLIANCE STATUS: **IN COMPLIANCE - CERTIFICATION**
POLLUTANT COMPLIANCE STATUS: **IN COMPLIANCE - CERTIFICATION**
POLLUTANT: **FACILITY-WIDE PERMIT REQUIREMENTS**

AIR PROGRAM STATUS: **OPERATING**
EPA COMPLIANCE STATUS: **IN COMPLIANCE - CERTIFICATION**
POLLUTANT COMPLIANCE STATUS: **IN COMPLIANCE - CERTIFICATION**
POLLUTANT: **PARTICULATE MATTER < 10 UM**

AIR PROGRAM STATUS: **OPERATING**
EPA COMPLIANCE STATUS: **IN COMPLIANCE - CERTIFICATION**
POLLUTANT COMPLIANCE STATUS: **IN COMPLIANCE - CERTIFICATION**
POLLUTANT: **TOTAL PARTICULATE MATTER**

AIR PROGRAM STATUS: **OPERATING**
EPA COMPLIANCE STATUS: **IN COMPLIANCE - CERTIFICATION**
POLLUTANT COMPLIANCE STATUS: **IN COMPLIANCE - CERTIFICATION**
POLLUTANT: **VOLATILE ORGANIC COMPOUNDS**

HISTORICAL COMPLIANCE AIR PROGRAM LEVEL

AIR PROGRAM: **SIP SOURCE**
COMPLIANCE DATE (YYYQ): **1001**
HISTORICAL COMPLIANCE STATUS: **IN COMPLIANCE - INSPECTION**

AIR PROGRAM: **SIP SOURCE**
COMPLIANCE DATE (YYYQ): **0802**
HISTORICAL COMPLIANCE STATUS: **IN COMPLIANCE - INSPECTION**

AIR PROGRAM: **SIP SOURCE**
COMPLIANCE DATE (YYYQ): **1401**
HISTORICAL COMPLIANCE STATUS: **IN COMPLIANCE - CERTIFICATION**

AIR PROGRAM: **SIP SOURCE**
COMPLIANCE DATE (YYYQ): **1302**
HISTORICAL COMPLIANCE STATUS: **IN COMPLIANCE - CERTIFICATION**

AIR PROGRAM: **SIP SOURCE**

COMPLIANCE DATE (YYYQ): **1202**
HISTORICAL COMPLIANCE STATUS: **IN COMPLIANCE - INSPECTION**

AIR PROGRAM: **SIP SOURCE**
COMPLIANCE DATE (YYYQ): **0903**
HISTORICAL COMPLIANCE STATUS: **IN COMPLIANCE - INSPECTION**

AIR PROGRAM: **SIP SOURCE**
COMPLIANCE DATE (YYYQ): **1403**
HISTORICAL COMPLIANCE STATUS: **IN COMPLIANCE - CERTIFICATION**

AIR PROGRAM: **SIP SOURCE**
COMPLIANCE DATE (YYYQ): **0704**
HISTORICAL COMPLIANCE STATUS: **IN COMPLIANCE - INSPECTION**

AIR PROGRAM: **SIP SOURCE**
COMPLIANCE DATE (YYYQ): **1201**
HISTORICAL COMPLIANCE STATUS: **IN COMPLIANCE - INSPECTION**

AIR PROGRAM: **SIP SOURCE**
COMPLIANCE DATE (YYYQ): **1004**
HISTORICAL COMPLIANCE STATUS: **IN COMPLIANCE - INSPECTION**

AIR PROGRAM: **SIP SOURCE**
COMPLIANCE DATE (YYYQ): **0604**
HISTORICAL COMPLIANCE STATUS: **IN COMPLIANCE - INSPECTION**

AIR PROGRAM: **SIP SOURCE**
COMPLIANCE DATE (YYYQ): **0904**
HISTORICAL COMPLIANCE STATUS: **IN COMPLIANCE - INSPECTION**

AIR PROGRAM: **SIP SOURCE**
COMPLIANCE DATE (YYYQ): **0701**
HISTORICAL COMPLIANCE STATUS: **IN COMPLIANCE - INSPECTION**

AIR PROGRAM: **SIP SOURCE**
COMPLIANCE DATE (YYYQ): **0801**
HISTORICAL COMPLIANCE STATUS: **IN COMPLIANCE - INSPECTION**

AIR PROGRAM: **SIP SOURCE**
COMPLIANCE DATE (YYYQ): **1103**
HISTORICAL COMPLIANCE STATUS: **IN COMPLIANCE - INSPECTION**

AIR PROGRAM: **SIP SOURCE**
COMPLIANCE DATE (YYYQ): **0901**
HISTORICAL COMPLIANCE STATUS: **IN COMPLIANCE - INSPECTION**

AIR PROGRAM: **SIP SOURCE**
COMPLIANCE DATE (YYYQ): **1304**
HISTORICAL COMPLIANCE STATUS: **IN COMPLIANCE - CERTIFICATION**

AIR PROGRAM: **SIP SOURCE**
COMPLIANCE DATE (YYYQ): **1303**
HISTORICAL COMPLIANCE STATUS: **IN COMPLIANCE - CERTIFICATION**

AIR PROGRAM: **SIP SOURCE**
COMPLIANCE DATE (YYYQ): **1104**
HISTORICAL COMPLIANCE STATUS: **IN COMPLIANCE - INSPECTION**

AIR PROGRAM: **SIP SOURCE**
COMPLIANCE DATE (YYYQ): **1002**
HISTORICAL COMPLIANCE STATUS: **IN COMPLIANCE - INSPECTION**

AIR PROGRAM: **SIP SOURCE**
COMPLIANCE DATE (YYYQ): **1301**
HISTORICAL COMPLIANCE STATUS: **IN COMPLIANCE - CERTIFICATION**

AIR PROGRAM: **SIP SOURCE**
COMPLIANCE DATE (YYYQ): **1102**
HISTORICAL COMPLIANCE STATUS: **IN COMPLIANCE - INSPECTION**

AIR PROGRAM: **SIP SOURCE**
COMPLIANCE DATE (YYYQ): **1402**
HISTORICAL COMPLIANCE STATUS: **IN COMPLIANCE - CERTIFICATION**

AIR PROGRAM: **SIP SOURCE**
COMPLIANCE DATE (YYYQ): **0703**
HISTORICAL COMPLIANCE STATUS: **IN COMPLIANCE - INSPECTION**

AIR PROGRAM: **SIP SOURCE**
COMPLIANCE DATE (YYYQ): **0702**
HISTORICAL COMPLIANCE STATUS: **IN COMPLIANCE - INSPECTION**

AIR PROGRAM: **SIP SOURCE**
COMPLIANCE DATE (YYYQ): **1204**
HISTORICAL COMPLIANCE STATUS: **IN COMPLIANCE - INSPECTION**

AIR PROGRAM: **SIP SOURCE**
COMPLIANCE DATE (YYYQ): **1101**
HISTORICAL COMPLIANCE STATUS: **IN COMPLIANCE - INSPECTION**

AIR PROGRAM: **SIP SOURCE**
COMPLIANCE DATE (YYYQ): **1203**
HISTORICAL COMPLIANCE STATUS: **IN COMPLIANCE - INSPECTION**

AIR PROGRAM: **SIP SOURCE**
COMPLIANCE DATE (YYYQ): **0803**
HISTORICAL COMPLIANCE STATUS: **IN COMPLIANCE - INSPECTION**

AIR PROGRAM: **SIP SOURCE**
COMPLIANCE DATE (YYYQ): **0804**
HISTORICAL COMPLIANCE STATUS: **IN COMPLIANCE - INSPECTION**

AIR PROGRAM: **SIP SOURCE**
COMPLIANCE DATE (YYYQ): **0902**
HISTORICAL COMPLIANCE STATUS: **IN COMPLIANCE - INSPECTION**

AIR PROGRAM: **SIP SOURCE**
COMPLIANCE DATE (YYYQ): **1003**
HISTORICAL COMPLIANCE STATUS: **IN COMPLIANCE - INSPECTION**

Back to Report Summary

Facility Registry System (FRSFL)

MAP ID# 128 **Distance from Property: 0.07 mi. NW**

FACILITY INFORMATION

REGISTRY ID: **110002434777**

NAME: **CUSTOM FABRICATION INC**

LOCATION ADDRESS: **2604 HIGHWAY 92 EAST**
PLANT CITY, FL 33566-7531

COUNTY: **HILLSBOROUGH**

EPA REGION: **04**

FEDERAL FACILITY: **NOT REPORTED**

TRIBAL LAND: **NOT REPORTED**

ALTERNATIVE NAME/S:

CUSTOM FABRICATION INC
CUSTOM FABRICATION, INC.
CUSTOM FABRICATION INC
CUSTOM FABRICATION INC
CUSTOM FABRICATION, INC.

PROGRAM/S LISTED FOR THIS FACILITY

AIRS/AFS - AEROMETRIC INFORMATION RETRIEVAL SYSTEM / AIRS FACILITY SYSTEM
NPDES - NATIONAL POLLUTANT DISCHARGE ELIMINATION SYSTEM
RCRAINFO - RESOURCE CONSERVATION AND RECOVERY ACT INFORMATION SYSTEM
EIS - *DEFINITION NOT PROVIDED BY REPORTING AGENCY
FDM - *DEFINITION NOT PROVIDED BY REPORTING AGENCY

STANDARD INDUSTRIAL CLASSIFICATION/S (SIC)

3443 - FABRICATED PLATE WORK (BOILER SHOPS)
3443 - FABRICATED PLATE WORK (BOILER SHOPS)
3443 - FABRICATED PLATE WORK (BOILER SHOPS)
3443 - FABRICATED PLATE WORK (BOILER SHOPS)
3443 - FABRICATED PLATE WORK (BOILER SHOPS)

NORTH AMERICAN INDUSTRY CLASSIFICATION/S (NAICS)

332313 - PLATE WORK MANUFACTURING.
332313 - PLATE WORK MANUFACTURING.
332313 - PLATE WORK MANUFACTURING.
332313 - PLATE WORK MANUFACTURING.
332313 - PLATE WORK MANUFACTURING.

Back to Report Summary

Integrated Compliance Information System National Pollutant Discharge Elimination System (ICISNPDES)

MAP ID# 128 **Distance from Property: 0.07 mi. NW**

FACILITY INFORMATION

NPDES ID: **FLR05G526INPDES** FACILITY #: **110002434777**
NAME: **CUSTOM FABRICATION INC**
PHYSICAL ADDRESS: **2604 US HIGHWAY 92 E**
PLANT CITY FL 33566
COUNTY: **HILLSBOROUGH**
FACILITY TYPE: **PRIVATELY OWNED FACILITY**
IMPAIRED WATERS: **NOT REPORTED**

STANDARD INDUSTRIAL CLASSIFICATION

- NOT REPORTED -

PERMITS

FACILITY TYPE INDICATOR: **NON-POTABLE WATER**
PERMIT TYPE: **GENERAL PERMIT COVERED FACILITY**
MAJOR MINOR FACILITY: **MINOR**
PERMIT STATUS: **EFFECTIVE**
WATER BODY: **NOT REPORTED**
PERMIT NAME: **CUSTOM FABRICATION INC**
AGENCY TYPE: **STATE**
ORIGINAL ISSUE DATE: **06/25/2007**
ISSUE DATE: **06/24/2012**
ISSUING AGENCY: **NOT REPORTED**
EFFECTIVE DATE: **06/24/2012**
EXPIRATION DATE: **06/23/2017**
RETIREMENT DATE: **NOT REPORTED**
TERMINATION DATE: **NOT REPORTED**
PERMIT COMPLIANCE STATUS: **NOT REPORTED**
PERMIT SUBJECT TO DMR RUN: **YES**
REPORTABLE NONCOMPLIANCE TRACKING IS ON: **YES**

INSPECTIONS

- NO INSPECTIONS REPORTED -

HISTORIC COMPLIANCE

- NO HISTORIC COMPLIANCE REPORTED -

SINGLE EVENT VIOLATIONS

- NO SINGLE EVENT VIOLATIONS REPORTED -

FORMAL ENFORCEMENT ACTIONS

- NO FORMAL ENFORCEMENT ACTIONS REPORTED -

EFFLUENT VIOLATIONS

- NOT REPORTED -

EFFLUENT VIOLATIONS contd..

- NOT REPORTED -

EFFLUENT VIOLATIONS contd..

- NOT REPORTED -

Back to Report Summary

Resource Conservation & Recovery Act - Generator Facilities (RCRAGR04)

MAP ID# 128 **Distance from Property: 0.07 mi. NW**

FACILITY INFORMATION

EPA ID#: **FLR000139733**
NAME: **CUSTOM FABRICATION INC**
ADDRESS: **2604 US HIGHWAY 92 E**
PLANT CITY, FL 33566-7531
CONTACT NAME: **JEFFERY COOK**
CONTACT ADDRESS: **2604 US HIGHWAY 92 E**
PLANT CITY FL 33566-7531
CONTACT PHONE: **8137547571**
NON-NOTIFIER: **NOT A NON-NOTIFIER**
DATE RECEIVED BY AGENCY: **07/25/2013**

OWNER TYPE: **PRIVATE**
OWNER NAME: **CUSTOM FABRICATION INC**
OPERATOR TYPE: **NOT REPORTED**
OPERATOR NAME: **NOT REPORTED**

CERTIFICATION

CERTIFICATION NAME:	CERTIFICATION TITLE:	CERTIFICATION SIGNED DATE:
PENDING DATA ENTRY	**UNKNOWN**	**06/15/2007**

INDUSTRY CLASSIFICATION (NAICS)

332313 - PLATE WORK MANUFACTURING

SITE HISTORY (INCLUDES GENERATORS AND NON-GENERATORS)

DATE RECEIVED BY AGENCY: **07/25/2013**
NAME: **CUSTOM FABRICATION INC**
GENERATOR CLASSIFICATION: **LARGE QUANTITY GENERATOR**

DATE RECEIVED BY AGENCY: **06/10/2013**
NAME: **CUSTOM FABRICATION INC**
GENERATOR CLASSIFICATION: **LARGE QUANTITY GENERATOR**

DATE RECEIVED BY AGENCY: **06/15/2007**
NAME: **CUSTOM FABRICATION INC**
GENERATOR CLASSIFICATION: **SMALL QUANTITY GENERATOR**

CURRENT ACTIVITY INFORMATION

GENERATOR STATUS: **CONDITIONALLY EXEMPT SMALL QUANTITY GENERATOR** LAST UPDATED DATE: **01/30/2015**
SUBJECT TO CORRECTIVE ACTION UNIVERSE: **NO**
TDSFs POTENTIALLY SUBJECT TO CORRECTIVE ACTION UNDER 3004 (u)/(v) UNIVERSE: **NO**
TDSFs ONLY SUBJECT TO CORRECTIVE ACTION UNDER DISCRETIONARY AUTHORITIES UNIVERSE: **NO**
NON TSDFs WHERE RCRA CORRECTIVE ACTION HAS BEEN IMPOSED UNIVERSE: **NO**
CORRECTIVE ACTION WORKLOAD UNIVERSE: **NO**

IMPORTER: **NO**
MIXED WASTE GENERATOR: **NO**
RECYCLER: **NO**
TRANSPORTER: **NO**
ONSITE BURNER EXEMPTION: **NO**
FURNACE EXEMPTION: **NO**
USED OIL REFINER: **NO**
USED OIL TRANSFER FACILITY: **NO**
UNDERGROUND INJECTION: **NO**
UNIVERSAL WASTE DESTINATION FACILITY: **NO**
TRANSFER FACILITY: **NO**
USED OIL FUEL BURNER: **NO**
USED OIL PROCESSOR: **NO**
USED OIL FUEL MARKETER TO BURNER: **NO**
SPECIFICATION USED OIL MARKETER: **NO**
USED OIL TRANSPORTER: **NO**

COMPLIANCE, MONITORING AND ENFORCEMENT INFORMATION

EVALUATIONS

06/10/2013 **CAV COMPLIANCE ASSISTANCE VISIT**

VIOLATIONS **- NO VIOLATIONS REPORTED -**

ENFORCEMENTS **- NO ENFORCEMENTS REPORTED -**

HAZARDOUS WASTE

F003 **THE FOLLOWING SPENT NON-HALOGENATED SOLVENTS: XYLENE, ACETONE, ETHYL ACETATE, ETHYL BENZENE, ETHYL ETHER, METHYL ISOBUTYL KETONE, N-BUTYL ALCOHOL, CYCLOHEXANONE, AND METHANOL; ALL SPENT SOLVENT MIXTURES/BLENDS CONTAINING, BEFORE USE, ONLY THE ABOVE SPENT NONHALOGENATED SOLVENTS; AND ALL SPENT SOLVENT MIXTURES/BLENDS CONTAINING, BEFORE USE, ONE OR MORE OF THE ABOVE NONHALOGENATED SOLVENTS, AND A TOTAL OF TEN PERCENT OR MORE (BY VOLUME) OF ONE OR MORE OF THOSE SOLVENTS LISTED IN F001, F002, F004, AND F005; AND STILL BOTTOMS FROM THE RECOVERY OF THESE SPENT SOLVENTS AND SPENT SOLVENT MIXTURES.**

F005 **THE FOLLOWING SPENT NONHALOGENATED SOLVENTS: TOLUENE, METHYL ETHYL KETONE,CARBON DISULFIDE, ISOBUTANOL, PYRIDINE,BENZENE, 2-ETHOXYETHANOL, AND 2-NITROPROPANE; ALL SPENT SOLVENT MIXTURES/BLENDS CONTAINING, BEFORE USE, A TOTAL OF TEN PERCENT OR MORE (BY VOLUME) OF ONE OR MORE OF THE ABOVE NONHALOGENATED SOLVENTS OR THOSE SOLVENTS LISTED IN F001,F002, OR F004; AND STILL BOTTOMS FROM THE RECOVERY OF THESE SPENT SOLVENTS AND SPENT SOLVENT MIXTURES.**

UNIVERSAL WASTE **- NO UNIVERSAL WASTE REPORTED -**

CORRECTIVE ACTION AREA **- NO CORECTIVE ACTION AREA INFORMATION REPORTED -**

CORRECTIVE ACTION EVENT **- NO CORECTIVE ACTION EVENT REPORTED -**

Back to Report Summary

National Pollutant Discharge Elimination System Facilities (NPDES)

MAP ID# 128 **Distance from Property: 0.07 mi. NW**

FACILITY INFORMATION

FACILITY ID: **FLR05G526**
FACILITY NAME: **CUSTOM FABRICATION INC**
ADDRESS: **2604 US HIGHWAY 92 E**
PLANT CITY , FL 33566
COUNTY: **HILLSBOROUGH**
FACILITY TYPE: **MULTI-SECTOR STORMWATER GP**
STATUS: **ACTIVE**
OWNERSHIP: **PRIVATE**
COMPANY NAME: **CUSTOM FABRICATION INC**
RELATED PARTY NAME: **JEFFERY COOK, MANAGER**
RELATED PARTY ADDRESS: **2604 HWY 92 E**
PLANT CITY FL 33566
RELATED PARTY PHONE: **813-754-7571**
RELATED PARTY EMAIL: **JEFF@CUSTOMFABSTEEL.COM**
PERMIT TYPE: **GENERIC PERMIT**
DATE OF ISSUE: **06/24/12**
DATE OF EXPIRATION: **06/23/17**
NATURE OF BUSINESS: **NOT REPORTED**
TREATMENT: **NOT REPORTED**
CAPACITY: **NOT REPORTED**
DOMESTIC WASTEWATER FACILITY CLASS: **NOT REPORTED**
OFFICE: **TALLAHASSEE NPDES STORMWATER**

Back to Report Summary

MAP ID# 129 **Distance from Property: 0.07 mi. NW**

FACILITY INFORMATION

FACILITY ID: **8627144**

FACILITY NAME: **HULL CITRUS PROPERTIES INC**

ADDRESS: **CHARLIE TAYLOR RD**

PLANT CITY , FL 33566

COUNTY: **HILLSBOROUGH**

TYPE: **M-AGRICULTURAL**

STATUS: **CLOSED**

CONTACT: **ROY HULL**

PHONE: **(813) 737-1625**

TANK INFORMATION

(NOTE: CONSTRUCTION. PIPING, AND MONITORING INFO NOT SHOWN FOR CLOSED TANKS)

TANK #:	SIZE:	CONTENT:	INSTALLED:	PLACEMENT:	STATUS/DATE:
1	**10000**	**VEHICULAR DIESEL**	**01-JAN-1958**	**UNDERGROUND**	**REMOVED FROM SITE/NR**
2	**4000**	**VEHICULAR DIESEL**	**01-DEC-1982**	**UNDERGROUND**	**REMOVED FROM SITE/31-JAN-1990**

TANK CONSTRUCTION INFORMATION

- NO CONSTRUCTION INFORMATION REPORTED

TANK PIPING INFORMATION

- NO PIPING INFORMATION REPORTED

TANK MONITORING INFORMATION

- NO MONITORING INFORMATION REPORTED

OWNER INFORMATION

OWNER NAME: **HULL CITRUS PROPERTIES INC**

OWNER ADDRESS: **606 W CHARLIE WIGGINS RD**

PLANT CITY FL 33567

REGULATED MINERAL ACID TANKS INFORMATION

- NO MINERAL ACID TANKS INFORMATION REPORTED

DISCHARGE INFORMATION

- NO DISCHARGE INFORMATION REPORTED

Back to Report Summary

Spills Listing (SPILLS)

MAP ID# 129 **Distance from Property: 0.07 mi. NW**

INCIDENT INFORMATION

INCIDENT ID: **47361SP**

INCIDENT LOCATION:

,

COUNTY:

INCIDENT DETAILS

- NO INVESTIGATION INFORMATION REPORTED

Back to Report Summary

MAP ID# 130 **Distance from Property: 0.07 mi. N**

INCIDENT INFORMATION

FACILITY ID: **97074**

FACILITY NAME: **DENNIS PUTNALL**

ADDRESS: **602 N. KNIGHT STREET**
PLANT CITY , FL 33563

COUNTY: **HILLSBOROUGH**

RESPONSIBLE PARTY

RESPONSIBLE NAME: **NOT REPORTED**

ADDRESS: **STREET NOT REPORTED**

PHONE: **NOT REPORTED**

SUPERVISOR INFORMATION

SUPERVISOR NAME: **NOT REPORTED**

ADDRESS: **STREET NOT REPORTED**

PHONE: **NOT REPORTED**

OWNER INFORMATION

OWNER NAME: **NOT REPORTED**

ADDRESS: **STREET NOT REPORTED**

PHONE: **NOT REPORTED**

FACILITY STATUS:	CLASS:	CLASS STATUS:
NOT REPORTED	**WASTE TIRE COLLECTOR**	**REGISTERED (R)**

Back to Report Summary

Solid Waste Facilities (SWF)

MAP ID# 131 **Distance from Property: 0.07 mi. S**

INCIDENT INFORMATION

FACILITY ID: **97914**

FACILITY NAME: **SEFFNER TIRE**

ADDRESS: **11521 US HIGHWAY 92 EAST**
SEFFNER , FL 33584

COUNTY: **HILLSBOROUGH**

RESPONSIBLE PARTY

RESPONSIBLE NAME: **NOT REPORTED**

ADDRESS: **STREET NOT REPORTED**

PHONE: **NOT REPORTED**

SUPERVISOR INFORMATION

SUPERVISOR NAME: **NOT REPORTED**

ADDRESS: **STREET NOT REPORTED**

PHONE: **NOT REPORTED**

OWNER INFORMATION

OWNER NAME: **NOT REPORTED**

ADDRESS: **STREET NOT REPORTED**

PHONE: **NOT REPORTED**

FACILITY STATUS:	CLASS:	CLASS STATUS:
NOT REPORTED	**WASTE TIRE COLLECTOR**	**INACTIVE (I)**

Back to Report Summary

Solid Waste Facilities (SWF)

MAP ID# 132 **Distance from Property: 0.07 mi. N**

INCIDENT INFORMATION

FACILITY ID: **100205**

FACILITY NAME: **ANTONIO YURI MONTANO**

ADDRESS: **4011 PINDO PALM CT**
PLANT CITY , FL 33566

COUNTY: **HILLSBOROUGH**

RESPONSIBLE PARTY

RESPONSIBLE NAME: **NOT REPORTED**

ADDRESS: **STREET NOT REPORTED**

PHONE: **NOT REPORTED**

SUPERVISOR INFORMATION

SUPERVISOR NAME: **NOT REPORTED**

ADDRESS: **STREET NOT REPORTED**

PHONE: **NOT REPORTED**

OWNER INFORMATION

OWNER NAME: **NOT REPORTED**

ADDRESS: **STREET NOT REPORTED**

PHONE: **NOT REPORTED**

FACILITY STATUS:	CLASS:	CLASS STATUS:
NOT REPORTED	**WASTE TIRE COLLECTOR**	**INACTIVE (I)**

Back to Report Summary

Registered Storage Tanks (UAST)

MAP ID# 133 **Distance from Property: 0.07 mi. NW**

FACILITY INFORMATION

FACILITY ID: **8943162**

FACILITY NAME: **REEDER'S LANDSCAPING INC**

ADDRESS: **HWY 574 E**

SEFFNER , FL 33584

COUNTY: **HILLSBOROUGH**

TYPE: **C-FUEL USER/NON-RETAIL**

STATUS: **CLOSED**

CONTACT: **RUSSELL REEDER**

PHONE: **(813) 685-2042**

TANK INFORMATION

(NOTE: CONSTRUCTION. PIPING, AND MONITORING INFO NOT SHOWN FOR CLOSED TANKS)

TANK #:	SIZE:	CONTENT:	INSTALLED:	PLACEMENT:	STATUS/DATE:
1	1050	UNLEADED GAS	NOT REPORTED	UNDERGROUND	REMOVED FROM SITE/31-MAR-1992
2	1050	UNLEADED GAS	NOT REPORTED	UNDERGROUND	REMOVED FROM SITE/31-MAR-1992

TANK CONSTRUCTION INFORMATION

- NO CONSTRUCTION INFORMATION REPORTED

TANK PIPING INFORMATION

- NO PIPING INFORMATION REPORTED

TANK MONITORING INFORMATION

- NO MONITORING INFORMATION REPORTED

OWNER INFORMATION

OWNER NAME: **REEDERS LANDSCAPING INC**

OWNER ADDRESS: **PO BOX 408**

SEFFNER FL 33584

REGULATED MINERAL ACID TANKS INFORMATION

- NO MINERAL ACID TANKS INFORMATION REPORTED

DISCHARGE INFORMATION

- NO DISCHARGE INFORMATION REPORTED

Back to Report Summary

Registered Storage Tanks (UAST)

MAP ID# 134 **Distance from Property: 0.07 mi. N**

FACILITY INFORMATION

FACILITY ID: **9502640**

FACILITY NAME: **STEPPS TOWING SERVICE OF TAMPA**

ADDRESS: **9602 E HWY 92**

TAMPA , FL 33610

COUNTY: **HILLSBOROUGH**

TYPE: **C-FUEL USER/NON-RETAIL**

STATUS: **OPEN**

CONTACT: **TODD STEPPS**

PHONE: **(813) 621-8651**

TANK INFORMATION

(NOTE: CONSTRUCTION. PIPING, AND MONITORING INFO NOT SHOWN FOR CLOSED TANKS)

TANK #:	SIZE:	CONTENT:	INSTALLED:	PLACEMENT:	STATUS/DATE:
1	**8000**	**VEHICULAR DIESEL**	**01-JUN-1995**	**ABOVEGROUND**	**IN SERVICE/01-JUN-1995**
2	**900**	**WASTE OIL**	**01-JAN-2009**	**ABOVEGROUND**	**REMOVED FROM SITE/01-JAN-2009**

TANK CONSTRUCTION INFORMATION

TANK #:	CONSTRUCTION:
1	**I - DOUBLE WALL**
1	**C - STEEL**
1	**O - TIGHT FILL**
1	**M - SPILL CONTAINMENT BUCKET**
1	**P - LEVEL GAUGES/ALARMS**

TANK PIPING INFORMATION

TANK #:	PIPING:
1	**I - SUCTION PIPING SYSTEM**
1	**K - DISPENSER LINERS**
1	**A - ABV, NO SOIL CONTACT**
1	**B - STEEL/GALVANIZED METAL**

TANK MONITORING INFORMATION

TANK #:	MONITORING:
1	**F - MONITOR DBL WALL TANK SPACE**
1	**Q - VISUAL INSPECTION OF ASTS**

OWNER INFORMATION

OWNER NAME: **STEPPS TOWING SERVICE**

OWNER ADDRESS: **9602 E HWY 92**

TAMPA FL 33610

REGULATED MINERAL ACID TANKS INFORMATION

- NO MINERAL ACID TANKS INFORMATION REPORTED

DISCHARGE INFORMATION

DATE:	DESCRIPTION:	SCORE:	SCORE DATE:	STATUS DESCRIPTION:	STATUS DATE:
9/13/1997	**CLEANUP REQUIRED**	**00044**	**23-MAY-2002**	**NFA COMPLETE**	**4/6/2005**
1/2/1996	**NO CLEANUP REQUIRED**	**NOT REPORTED**	**NOT REPORTED**	**CLEANUP NOT REQUIRED**	**5/14/2002**
3/14/1998	**CLEANUP REQUIRED**	**00044**	**23-MAY-2002**	**NFA COMPLETE**	**4/6/2005**

Registered Storage Tanks (UAST)

Back to Report Summary

MAP ID# 134 **Distance from Property: 0.07 mi. N**

FACILITY INFORMATION

FACILITY ID: **9502640**
FACILITY NAME: **STEPPS TOWING SERVICE OF TAMPA**
ADDRESS: **9602 E HWY 92**
TAMPA , FL 33610 HILLSBOROUGH COUNTY
STATUS: **OPEN**
OPERATOR: **TODD STEPP**
PHONE: **(813)621-8651**

RESPONSIBLE PARTY

NAME: **STEPPS TOWING SERVICE**
ADDRESS: **9602 E HWY 92**
TAMPA , FL 33610
CONTACT: **TODD STEPPS**
PHONE: **(813)621-8651**

CONTAMINATED MEDIA INFORMATION

DISCHARGE DATE: **01/02/1996**
CLEANUP STATUS: **NREQ - CLEANUP NOT REQUIRED**
CLEANUP REQUIRED: **N - NO CLEANUP REQUIRED**
CLEANUP STATUS DATE: **05/14/2002**
CLEANUP WORK STATUS: **COMPLETED**
OTHER SOURCE: **IRA REPORT**
INFORMATION SOURCE: **Z - OTHER**
SITE MANAGER: **HEINTZ_C**
SITE MANAGER END DATE: **02/02/1999**
CONTAMINATED DRINKING WELLS: **NOT REPORTED**
CONTAMINATED MONITORING WELLS: **NO**
CONTAMINATED SOIL: **YES**
CONTAMINATED SURFACE WATER: **YES**
CONTAMINATED GROUND WATER: **NO**
POLLUTANT: **D - VEHICULAR DIESEL**
GALLONS DISCHARGED: **NOT REPORTED**
OTHER DESCRIPTION: **D - VEHICULAR DIESEL**
SCORE: **44**
SCORE EFFECTIVE DATE: **05/23/2002**
RANK: **NOT REPORTED**
TANK OFFICE: **PCLP29 - HILLSBOROUGH ENVIRONMENTAL PROTECTION COMMISSION**

DISCHARGE DATE: **03/14/1998**
CLEANUP STATUS: **NFA - NFA COMPLETE**
CLEANUP REQUIRED: **R - CLEANUP REQUIRED**
CLEANUP STATUS DATE: **04/06/2005**
CLEANUP WORK STATUS: **COMPLETED**
OTHER SOURCE: **NOT REPORTED**
INFORMATION SOURCE: **D - DISCHARGE NOTIFICATION**
SITE MANAGER: **HEINTZ_C**
SITE MANAGER END DATE: **08/25/2004**
CONTAMINATED DRINKING WELLS: **NOT REPORTED**
CONTAMINATED MONITORING WELLS: **NO**
CONTAMINATED SOIL: **YES**
CONTAMINATED SURFACE WATER: **YES**
CONTAMINATED GROUND WATER: **NO**
POLLUTANT: **D - VEHICULAR DIESEL**
GALLONS DISCHARGED: **NOT REPORTED**
OTHER DESCRIPTION: **D - VEHICULAR DIESEL**
SCORE: **44**
SCORE EFFECTIVE DATE: **05/23/2002**
RANK: **NOT REPORTED**
TANK OFFICE: **PCLP29 - HILLSBOROUGH ENVIRONMENTAL PROTECTION COMMISSION**

DISCHARGE DATE: **09/13/1997**
CLEANUP STATUS: **NFA - NFA COMPLETE**
CLEANUP REQUIRED: **R - CLEANUP REQUIRED**
CLEANUP STATUS DATE: **04/06/2005**
CLEANUP WORK STATUS: **COMPLETED**
OTHER SOURCE: **IRA REPORT**
INFORMATION SOURCE: **Z - OTHER**

SITE MANAGER: **HEINTZ_C** SITE MANAGER END DATE: **08/25/2004**
CONTAMINATED DRINKING WELLS: **NOT REPORTED** CONTAMINATED MONITORING WELLS: **NO**
CONTAMINATED SOIL: **YES** CONTAMINATED SURFACE WATER: **YES** CONTAMINATED GROUND WATER: **NO**
POLLUTANT: **D - VEHICULAR DIESEL** GALLONS DISCHARGED: **NOT REPORTED**
OTHER DESCRIPTION: **D - VEHICULAR DIESEL**
SCORE: **44** SCORE EFFECTIVE DATE: **05/23/2002** RANK: **NOT REPORTED**
TANK OFFICE: **PCLP29 - HILLSBOROUGH ENVIRONMENTAL PROTECTION COMMISSION**

TASK INFORMATION

SOURCE REMOVAL (SR) TASK ID: **59993** SR COMPLETION DATE: **NOT REPORTED**
PSR CLEANUP RESPONSIBLE: **RP - RESPONSIBLE PARTY**
SR SOIL REMOVAL: **NO** SR FREE PRODUCT REMOVAL: **NO** SR SOIL TREATMENT: **YES**
SR SOIL TONNAGE REMOVED: **NR** SR OTHER TREATMENT: **BIO. ENHANCEMENT**
SITE ASSESSMENT (SA) TASK ID: **NOT REPORTED** SA COMPLETION DATE: **NOT REPORTED**
SA CLEANUP RESPONSIBLE: **NOT REPORTED**
REMEDIATION ACTION PLAN (RAP) TASK ID: **NOT REPORTED** RAP COMPLETION DATE: **NOT REPORTED**
RAP CLEANUP RESPONSIBLE: **NOT REPORTED**
REMEDIATION ACTION (RA) TASK ID: **NOT REPORTED**
RA CLEANUP RESPONSIBLE: **NOT REPORTED**
SITE REHABILITATION COMPLETION (SRC) ACTION TYPE: **NOT REPORTED**
SRC SUBMIT DATE: **NOT REPORTED** SRC REVIEW DATE: **NOT REPORTED**
SRC ISSUE DATE: **NOT REPORTED**
SRC COMPLETION STATUS: **NOT REPORTED** SRC COMPLETION STATUS DATE: **NOT REPORTED**
SRC COMMENTS: **NOT REPORTED**

SOURCE REMOVAL (SR) TASK ID: **NOT REPORTED** SR COMPLETION DATE: **NOT REPORTED**
PSR CLEANUP RESPONSIBLE: **NOT REPORTED**
SR SOIL REMOVAL: **NR** SR FREE PRODUCT REMOVAL: **NR** SR SOIL TREATMENT: **NR**
SR SOIL TONNAGE REMOVED: **NR** SR OTHER TREATMENT: **NOT REPORTED**
SITE ASSESSMENT (SA) TASK ID: **72961** SA COMPLETION DATE: **NOT REPORTED**
SA CLEANUP RESPONSIBLE: **RP - RESPONSIBLE PARTY**
REMEDIATION ACTION PLAN (RAP) TASK ID: **NOT REPORTED** RAP COMPLETION DATE: **NOT REPORTED**
RAP CLEANUP RESPONSIBLE: **NOT REPORTED**
REMEDIATION ACTION (RA) TASK ID: **74673**
RA CLEANUP RESPONSIBLE: **NOT REPORTED**
SITE REHABILITATION COMPLETION (SRC) ACTION TYPE: **NFA - NO FURTHER ACTION**
SRC SUBMIT DATE: **06-30-2004** SRC REVIEW DATE: **08-25-2004**
SRC ISSUE DATE: **04-06-2005**
SRC COMPLETION STATUS: **A - APPROVED** SRC COMPLETION STATUS DATE: **08-25-2004**
SRC COMMENTS: **NOT REPORTED**

SOURCE REMOVAL (SR) TASK ID: **59994** SR COMPLETION DATE: **NOT REPORTED**
PSR CLEANUP RESPONSIBLE: **RP - RESPONSIBLE PARTY**
SR SOIL REMOVAL: **NO** SR FREE PRODUCT REMOVAL: **NO** SR SOIL TREATMENT: **YES**
SR SOIL TONNAGE REMOVED: **NR** SR OTHER TREATMENT: **BIO. ENHANCEMENT**

SITE ASSESSMENT (SA) TASK ID: **72960** SA COMPLETION DATE: **NOT REPORTED**
SA CLEANUP RESPONSIBLE: **RP - RESPONSIBLE PARTY**
REMEDIATION ACTION PLAN (RAP) TASK ID: **NOT REPORTED** RAP COMPLETION DATE: **NOT REPORTED**
RAP CLEANUP RESPONSIBLE: **NOT REPORTED**
REMEDIATION ACTION (RA) TASK ID: **74674**
RA CLEANUP RESPONSIBLE: **NOT REPORTED**
SITE REHABILITATION COMPLETION (SRC) ACTION TYPE: **NFA - NO FURTHER ACTION**
SRC SUBMIT DATE: **06-30-2004** SRC REVIEW DATE: **08-25-2004**
SRC ISSUE DATE: **04-06-2005**
SRC COMPLETION STATUS: **A - APPROVED** SRC COMPLETION STATUS DATE: **08-25-2004**
SRC COMMENTS: **NOT REPORTED**

DISCHARGE CLEANUP SUMMARY

DISCHARGE DATE: **01/02/1996**
CLEANUP REQUIRED: **N - NO CLEANUP REQUIRED**
DISCHARGE CLEANUP STATUS: **NREQ - CLEANUP NOT REQUIRED**
DISCHARGE CLEANUP DATE: **05/14/2002**
CLEANUP WORK STATUS: **COMPLETED**
INFORMATION SOURCE: **Z - OTHER**
OTHER SOURCE: **IRA REPORT**
SCORE: **44** SCORE EFFECTIVE DATE: **05/23/2002** RANK: **NOT REPORTED**
TANK OFFICE: **PCLP29 - HILLSBOROUGH ENVIRONMENTAL PROTECTION COMMISSION**

DISCHARGE DATE: **03/14/1998**
CLEANUP REQUIRED: **R - CLEANUP REQUIRED**
DISCHARGE CLEANUP STATUS: **NFA - NFA COMPLETE**
DISCHARGE CLEANUP DATE: **04/06/2005**
CLEANUP WORK STATUS: **COMPLETED**
INFORMATION SOURCE: **D - DISCHARGE NOTIFICATION**
OTHER SOURCE: **NOT REPORTED**
SCORE: **44** SCORE EFFECTIVE DATE: **05/23/2002** RANK: **NOT REPORTED**
TANK OFFICE: **PCLP29 - HILLSBOROUGH ENVIRONMENTAL PROTECTION COMMISSION**

DISCHARGE DATE: **09/13/1997**
CLEANUP REQUIRED: **R - CLEANUP REQUIRED**
DISCHARGE CLEANUP STATUS: **NFA - NFA COMPLETE**
DISCHARGE CLEANUP DATE: **04/06/2005**
CLEANUP WORK STATUS: **COMPLETED**
INFORMATION SOURCE: **Z - OTHER**
OTHER SOURCE: **IRA REPORT**
SCORE: **44** SCORE EFFECTIVE DATE: **05/23/2002** RANK: **NOT REPORTED**
TANK OFFICE: **PCLP29 - HILLSBOROUGH ENVIRONMENTAL PROTECTION COMMISSION**

Back to Report Summary

Facility Registry System (FRSFL)

MAP ID# 135 **Distance from Property: 0.07 mi. NW**

FACILITY INFORMATION

REGISTRY ID: **110006157318**

NAME: **CONSOLIDATED AUTOMOTIVE SPEED & ELECTRIC**

LOCATION ADDRESS: **11558 US 92 EAST**
SEFFNER, FL 33584

COUNTY: **HILLSBOROUGH**

EPA REGION: **04**

FEDERAL FACILITY: **NOT REPORTED**

TRIBAL LAND: **NOT REPORTED**

ALTERNATIVE NAME/S:

CONSOLIDATED AUTOMOTIVE SPEED & ELECTRIC

CONSOLIDATED AUTOMOTIVE SPEED & ELECTRIC

PROGRAM/S LISTED FOR THIS FACILITY

FDM - *DEFINITION NOT PROVIDED BY REPORTING AGENCY

RCRAINFO - RESOURCE CONSERVATION AND RECOVERY ACT INFORMATION SYSTEM

STANDARD INDUSTRIAL CLASSIFICATION/S (SIC)

5099 - DURABLE GOODS, NOT ELSEWHERE CLASSIFIED

NORTH AMERICAN INDUSTRY CLASSIFICATION/S (NAICS)

451120 - HOBBY, TOY, AND GAME STORES.

425120 - WHOLESALE TRADE AGENTS AND BROKERS.

423990 - OTHER MISCELLANEOUS DURABLE GOODS MERCHANT WHOLESALERS.

423990 - OTHER MISCELLANEOUS DURABLE GOODS MERCHANT WHOLESALERS.

444190 - OTHER BUILDING MATERIAL DEALERS.

425110 - BUSINESS TO BUSINESS ELECTRONIC MARKETS.

451220 - PRERECORDED TAPE, COMPACT DISC, AND RECORD STORES.

451110 - SPORTING GOODS STORES.

425120 - WHOLESALE TRADE AGENTS AND BROKERS.

444190 - OTHER BUILDING MATERIAL DEALERS.

42512 - WHOLESALE TRADE AGENTS AND BROKERS

42399 - OTHER MISCELLANEOUS DURABLE GOODS MERCHANT WHOLESALERS

44419 - OTHER BUILDING MATERIAL DEALERS

Back to Report Summary

Resource Conservation & Recovery Act - Non-Generator Facilities (RCRANGR04)

MAP ID# 135 **Distance from Property: 0.07 mi. NW**

FACILITY INFORMATION

EPA ID#: **FLR000029389**
NAME: **CONSOLIDATED AUTOMOTIVE SPEED & ELECTRIC**
ADDRESS: **11558 US 92 EAST**
SEFFNER, FL 33584
CONTACT NAME: **JAMES SHADLE**
CONTACT ADDRESS: **11558 US 92 EAST**
SEFFNER FL 33584
CONTACT PHONE: **NOT REPORTED**
NON-NOTIFIER: **NON-NOTIFIER**
DATE RECEIVED BY AGENCY: **04/01/1997**
CERTIFICATION **- NO CERTIFICATION REPORTED -**

OWNER TYPE: **PRIVATE**
OWNER NAME: **JAMES SHADLE**
OPERATOR TYPE: **NOT REPORTED**
OPERATOR NAME: **NOT REPORTED**

INDUSTRY CLASSIFICATION (NAICS)

423990 - OTHER MISCELLANEOUS DURABLE GOODS MERCHANT WHOLES
425110 - BUSINESS TO BUSINESS ELECTRONIC MARKETS
425120 - WHOLESALE TRADE AGENTS AND BROKERS
443142 -
444190 - OTHER BUILDING MATERIAL DEALERS
451110 - SPORTING GOODS STORES
451120 - HOBBY, TOY, AND GAME STORES
45122 - PRERECORDED TAPE, COMPACT DISC, AND RECORD STORES

SITE HISTORY (INCLUDES GENERATORS AND NON-GENERATORS)

DATE RECEIVED BY AGENCY: **04/01/1997**
NAME: **CONSOLIDATED AUTOMOTIVE SPEED & ELECTRIC**
GENERATOR CLASSIFICATION: **NOT A GENERATOR**

CURRENT ACTIVITY INFORMATION

GENERATOR STATUS: **NOT A GENERATOR** LAST UPDATED DATE: **12/12/2014**
SUBJECT TO CORRECTIVE ACTION UNIVERSE: **NO**
TDSFs POTENTIALLY SUBJECT TO CORRECTIVE ACTION UNDER 3004 (u)/(v) UNIVERSE: **NO**
TDSFs ONLY SUBJECT TO CORRECTIVE ACTION UNDER DISCRETIONARY AUTHORITIES UNIVERSE: **NO**
NON TSDFs WHERE RCRA CORRECTIVE ACTION HAS BEEN IMPOSED UNIVERSE: **NO**
CORRECTIVE ACTION WORKLOAD UNIVERSE: **NO**

IMPORTER: **NO**
MIXED WASTE GENERATOR: **NO**
RECYCLER: **NO**
TRANSPORTER: **NO**
ONSITE BURNER EXEMPTION: **NO**
FURNACE EXEMPTION: **NO**
USED OIL REFINER: **NO**
USED OIL TRANSFER FACILITY: **NO**

UNDERGROUND INJECTION: **NO**
UNIVERSAL WASTE DESTINATION FACILITY: **NO**
TRANSFER FACILITY: **NO**
USED OIL FUEL BURNER: **NO**
USED OIL PROCESSOR: **NO**
USED OIL FUEL MARKETER TO BURNER: **NO**
SPECIFICATION USED OIL MARKETER: **NO**
USED OIL TRANSPORTER: **NO**

COMPLIANCE, MONITORING AND ENFORCEMENT INFORMATION

EVALUATIONS

04/01/1997 **CEI COMPLIANCE EVALUATION INSPECTION ON-SITE**

VIOLATIONS **- NO VIOLATIONS REPORTED -**

ENFORCEMENTS **- NO ENFORCEMENTS REPORTED -**

HAZARDOUS WASTE

D001 **IGNITABLE WASTE**

UNIVERSAL WASTE **- NO UNIVERSAL WASTE REPORTED -**

CORRECTIVE ACTION AREA **- NO CORECTIVE ACTION AREA INFORMATION REPORTED -**

CORRECTIVE ACTION EVENT **- NO CORECTIVE ACTION EVENT REPORTED -**

Back to Report Summary

Registered Storage Tanks (UAST)

MAP ID# 135 **Distance from Property: 0.07 mi. N**

FACILITY INFORMATION

FACILITY ID: **8625776**

FACILITY NAME: **BONDED COMFORT DISTRIBUTORS INC**

ADDRESS: **11534 US 92 E**

SEFFNER , FL 33584

COUNTY: **HILLSBOROUGH**

TYPE: **C-FUEL USER/NON-RETAIL**

STATUS: **CLOSED**

CONTACT: **RICHARD G. HANSON**

PHONE: **(813) 626-5138**

TANK INFORMATION

(NOTE: CONSTRUCTION. PIPING, AND MONITORING INFO NOT SHOWN FOR CLOSED TANKS)

TANK #:	SIZE:	CONTENT:	INSTALLED:	PLACEMENT:	STATUS/DATE:
1	**2000**	**UNLEADED GAS**	**01-MAR-1983**	**UNDERGROUND**	**REMOVED FROM SITE/31-OCT-1990**

TANK CONSTRUCTION INFORMATION

- NO CONSTRUCTION INFORMATION REPORTED

TANK PIPING INFORMATION

- NO PIPING INFORMATION REPORTED

TANK MONITORING INFORMATION

- NO MONITORING INFORMATION REPORTED

OWNER INFORMATION

OWNER NAME: **BONDED COMFORT DISTRIBUTORS INC**

OWNER ADDRESS: **PO BOX 448**

MANGO FL 33550

REGULATED MINERAL ACID TANKS INFORMATION

- NO MINERAL ACID TANKS INFORMATION REPORTED

DISCHARGE INFORMATION

- NO DISCHARGE INFORMATION REPORTED

Back to Report Summary

Facility Registry System (FRSFL)

MAP ID# 136 **Distance from Property: 0.07 mi. NW**

FACILITY INFORMATION

REGISTRY ID: **110027948700**

NAME: **TAMPA EAST CAMPGROUND WWTF**

LOCATION ADDRESS: **US 92 & MACINTOSH RD**
PLANT CITY, FL

COUNTY: **HILLSBOROUGH**

EPA REGION: **04**

FEDERAL FACILITY: **NOT REPORTED**

TRIBAL LAND: **NOT REPORTED**

ALTERNATIVE NAME/S:

TAMPA EAST CAMPGROUND WWTP

TAMPA EAST CAMPGROUND WWTF

PROGRAM/S LISTED FOR THIS FACILITY

FDM - *DEFINITION NOT PROVIDED BY REPORTING AGENCY

STANDARD INDUSTRIAL CLASSIFICATION/S (SIC)

NO SIC DATA REPORTED

NORTH AMERICAN INDUSTRY CLASSIFICATION/S (NAICS)

NO NAICS DATA REPORTED

Back to Report Summary

Facility Registry System (FRSFL)

MAP ID# 137 **Distance from Property: 0.07 mi. SW**

FACILITY INFORMATION

REGISTRY ID: **110037315633**

NAME: **BRYAN TOOLE ACCIDENT SITE**

LOCATION ADDRESS: **I-4 RIGHT OF WAY EAST OF US 301**
TAMPA, FL 33610

COUNTY: **HILLSBOROUGH**

EPA REGION: **04**

FEDERAL FACILITY: **NOT REPORTED**

TRIBAL LAND: **NOT REPORTED**

ALTERNATIVE NAME/S:

BRYAN TOOLE ACCIDENT SITE

PROGRAM/S LISTED FOR THIS FACILITY

FDM - *DEFINITION NOT PROVIDED BY REPORTING AGENCY

STANDARD INDUSTRIAL CLASSIFICATION/S (SIC)

4213 - TRUCKING, EXCEPT LOCAL

NORTH AMERICAN INDUSTRY CLASSIFICATION/S (NAICS)

484121 - GENERAL FREIGHT TRUCKING, LONG-DISTANCE, TRUCKLOAD.

Back to Report Summary

Permit Compliance System (PCSR04)

MAP ID# 138 **Distance from Property: 0.07 mi. SW**

FACILITY INFORMATION

PERMIT #: **FLG040032**
NAME: **PLANT CITY SPUR/RADIANT OIL CO**
PHYSICAL ADDRESS: **HWY 92 & ALEXANDER ST.**
PLANT CITY, FL NOT REPORT
FACILITY TYPE: **INDUSTRIAL**
PERMIT TYPE: **GENERAL**
PERMIT EXPIRED: **12/25/2010**
RECEIVING WATERS: **DRAINAGE DITCH TO LAKE THNOROSASSA**
STANDARD INDUSTRIAL CODE: **GASOLINE SERVICE STATIONS PRIMARILY ENGAGED IN SELLING GASOLINE AND LUBRICATING OILS.**

INSPECTIONS

INSPECTION DATE:	INSPECTION CODE:	INSPECTION TYPE:
NOT REPORT	**NOT REPORTED**	**NOT REPORTED**

HISTORIC COMPLIANCE

HISTORIC LAST REPORTED NON-COMPLIANCE:	HISTORIC NON-COMPLIANCE QUARTER (YYYYQ):
NOT REPORTED	**20091**
NOT REPORTED	**20092**
NOT REPORTED	**20093**
NOT REPORTED	**20094**
NOT REPORTED	**20101**

EFFLUENT VIOLATIONS

MONITORING DATE: **NOT REPORTED**
EFFLUENT VIOLATION: **NOT REPORTED**
QNCR MEASUREMENT/VIOLATION DETECTION: **NOT REPORTED**
QNCR MEASUREMENT/VIOLATION DATE: **NOT REPORTED**
QNCR RESOLUTION DATE: **NOT REPORTED**
PARAMETER DESCRIPTION: **NOT REPORTED**

SINGLE EVENT VIOLATIONS

SINGLE EVENT VIOLATION: **NOT REPORTED**
SINGLE EVENT DATE: **NOT REPORTED**
RNC DETECTION CODE: **NOT REPORTED**
RNC DETECTION DATE: **NOT REPORTED**
RNC RESOLUTION CODE: **NOT REPORTED**
RNC RESOLUTION DATE: **NOT REPORTED**

COMPLIANCE SCHEDULE VIOLATIONS

VIOLATION CODE: **NOT REPORTED**
VIOLATION DATE (YEAR/MONTH): **NOT REPORTED**
DATE OF RNC (YEAR/MONTH): **NOT REPORTED**
RESOLUTION OF RNC: **NOT REPORTED**
RESOLUTION DATE (YEAR/MONTH): **NOT REPORTED**
QNCR COMPLIANCE SCHEDULE VIOLATION: **NOT REPORTED**

ENFORCEMENT ACTIONS AND PENALTIES

ENFORCEMENT ACTION FILE NUMBER: **NOT REPORTED**
ENFORCEMENT ACTION: **WRITTEN INFORMATION REQUEST 4**
ENFORCEMENT ACTION TYPE ORDER ISSUED: **NOT REPORTED**
ENFORCEMENT ACTION DATE: **NOT REPORTED**
ENFORCEMENT ACTION STATUS: **NONCOMPLIANCE**
PENALTY AMOUNT ASSESSED: **NOT REPORTED**
PENALTY ASSESSED BY JUDICIAL DECREE: **NOT REPORTED**
ENFORCEMENT ACTION FILE NUMBER: **NOT REPORTED**
ENFORCEMENT ACTION: **OTHER =XX4**
ENFORCEMENT ACTION TYPE ORDER ISSUED: **NOT REPORTED**
ENFORCEMENT ACTION DATE: **NOT REPORTED**
ENFORCEMENT ACTION STATUS: **NONCOMPLIANCE**
PENALTY AMOUNT ASSESSED: **NOT REPORTED**
PENALTY ASSESSED BY JUDICIAL DECREE: **NOT REPORTED**

Back to Report Summary

Resource Conservation & Recovery Act - Generator Facilities (RCRAGR04)

MAP ID# 138 **Distance from Property: 0.07 mi. SW**

FACILITY INFORMATION

EPA ID#: **FLR000190363**
NAME: **CVS PHARMACY #5201**
ADDRESS: **403 N ALEXANDER ST**
PLANT CITY, FL 33563-4305
CONTACT NAME: **WENDY L BRANT**
CONTACT ADDRESS: **403 N ALEXANDER ST**
PLANT CITY FL 33563-4305
CONTACT PHONE: **4017651500**
NON-NOTIFIER: **NOT A NON-NOTIFIER**
DATE RECEIVED BY AGENCY: **01/11/2013**

OWNER TYPE: **PRIVATE**
OWNER NAME: **135 LLC**
OPERATOR TYPE: **PRIVATE**
OPERATOR NAME: **HOLIDAY CVS LLC**

CERTIFICATION

CERTIFICATION NAME:	CERTIFICATION TITLE:	CERTIFICATION SIGNED DATE:
WENDY L BRANT	**CORPORATE ENVIRONMENTAL MANAGER**	**02/17/2012**

INDUSTRY CLASSIFICATION (NAICS)

446110 - PHARMACIES AND DRUG STORES
812922 - ONE-HOUR PHOTOFINISHING

SITE HISTORY (INCLUDES GENERATORS AND NON-GENERATORS)

DATE RECEIVED BY AGENCY: **01/11/2013**
NAME: **CVS PHARMACY #5201**
GENERATOR CLASSIFICATION: **SMALL QUANTITY GENERATOR**

DATE RECEIVED BY AGENCY: **02/28/2012**
NAME: **CVS PHARMACY #5201**
GENERATOR CLASSIFICATION: **SMALL QUANTITY GENERATOR**

CURRENT ACTIVITY INFORMATION

GENERATOR STATUS: **SMALL QUANTITY GENERATOR** LAST UPDATED DATE: **12/12/2014**
SUBJECT TO CORRECTIVE ACTION UNIVERSE: **NO**
TDSFs POTENTIALLY SUBJECT TO CORRECTIVE ACTION UNDER 3004 (u)/(v) UNIVERSE: **NO**
TDSFs ONLY SUBJECT TO CORRECTIVE ACTION UNDER DISCRETIONARY AUTHORITIES UNIVERSE: **NO**
NON TSDFs WHERE RCRA CORRECTIVE ACTION HAS BEEN IMPOSED UNIVERSE: **NO**
CORRECTIVE ACTION WORKLOAD UNIVERSE: **NO**

IMPORTER: **NO**
MIXED WASTE GENERATOR: **NO**
RECYCLER: **NO**
TRANSPORTER: **NO**
ONSITE BURNER EXEMPTION: **NO**
FURNACE EXEMPTION: **NO**
USED OIL REFINER: **NO**
USED OIL TRANSFER FACILITY: **NO**

UNDERGROUND INJECTION: **NO**
UNIVERSAL WASTE DESTINATION FACILITY: **NO**
TRANSFER FACILITY: **NO**
USED OIL FUEL BURNER: **NO**
USED OIL PROCESSOR: **NO**
USED OIL FUEL MARKETER TO BURNER: **NO**
SPECIFICATION USED OIL MARKETER: **NO**
USED OIL TRANSPORTER: **NO**

COMPLIANCE, MONITORING AND ENFORCEMENT INFORMATION

EVALUATIONS

01/11/2013 **CEI** **COMPLIANCE EVALUATION INSPECTION ON-SITE**

VIOLATIONS

01/11/2013 **262.C GENERATORS - PRE-TRANSPORT**

01/11/2013 **XXS STATE STATUTE OR REGULATION**

ENFORCEMENTS

01/15/2013 **105 NOT REPORTED**

HAZARDOUS WASTE

D001	**IGNITABLE WASTE**
D002	**CORROSIVE WASTE**
D006	**CADMIUM**
D007	**CHROMIUM**
D009	**MERCURY**
D010	**SELENIUM**
D011	**SILVER**
P001	**2H-1-BENZOPYRAN-2-ONE, 4-HYDROXY-3-(3-OXO-1-PHENYLBUTYL)-, & SALTS, WHEN PRESENT AT CONCENTRATIONS GREATER THAN 0.3%**
P001	**WARFARIN, & SALTS, WHEN PRESENT AT CONCENTRATIONS GREATER THAN 0.3%**
P042	**1,2-BENZENEDIOL, 4-[1-HYDROXY-2-(METHYLAMINO)ETHYL]-, (R)-**
P042	**EPINEPHRINE**
P075	**NICOTINE, & SALTS**
P075	**PYRIDINE, 3-(1-METHYL-2-PYRROLIDINYL)-,(S)-, & SALTS**
P081	**1,2,3-PROPANETRIOL, TRINITRATE (R)**
P081	**NITROGLYCERINE (R)**
D001	**IGNITABLE WASTE**
D002	**CORROSIVE WASTE**
D006	**CADMIUM**
D007	**CHROMIUM**
D009	**MERCURY**
D010	**SELENIUM**
D011	**SILVER**
P001	**2H-1-BENZOPYRAN-2-ONE, 4-HYDROXY-3-(3-OXO-1-PHENYLBUTYL)-, & SALTS, WHEN PRESENT AT CONCENTRATIONS GREATER THAN 0.3%**
P001	**WARFARIN, & SALTS, WHEN PRESENT AT CONCENTRATIONS GREATER THAN 0.3%**
P042	**1,2-BENZENEDIOL, 4-[1-HYDROXY-2-(METHYLAMINO)ETHYL]-, (R)-**
P042	**EPINEPHRINE**
P075	**NICOTINE, & SALTS**
P075	**PYRIDINE, 3-(1-METHYL-2-PYRROLIDINYL)-,(S)-, & SALTS**
P081	**1,2,3-PROPANETRIOL, TRINITRATE (R)**
P081	**NITROGLYCERINE (R)**

UNIVERSAL WASTE **- NO UNIVERSAL WASTE REPORTED -**

CORRECTIVE ACTION AREA **- NO CORECTIVE ACTION AREA INFORMATION REPORTED -**

CORRECTIVE ACTION EVENT **- NO CORECTIVE ACTION EVENT REPORTED -**

Back to Report Summary

Facility Registry System (FRSFL)

MAP ID# 138 **Distance from Property: 0.07 mi. SW**

FACILITY INFORMATION

REGISTRY ID: **110046233250**

NAME: **CVS PHARMACY #5201**

LOCATION ADDRESS: **403 N ALEXANDER ST**
PLANT CITY, FL 33563-4305

COUNTY: **HILLSBOROUGH**

EPA REGION: **04**

FEDERAL FACILITY: **NOT REPORTED**

TRIBAL LAND: **NOT REPORTED**

ALTERNATIVE NAME/S:

CVS PHARMACY #5201

PROGRAM/S LISTED FOR THIS FACILITY

RCRAINFO - RESOURCE CONSERVATION AND RECOVERY ACT INFORMATION SYSTEM

STANDARD INDUSTRIAL CLASSIFICATION/S (SIC)

NO SIC DATA REPORTED

NORTH AMERICAN INDUSTRY CLASSIFICATION/S (NAICS)

812922 - ONE-HOUR PHOTOFINISHING.

446110 - PHARMACIES AND DRUG STORES.

Back to Report Summary

Permit Compliance System (PCSR04)

MAP ID# 139 **Distance from Property: 0.07 mi. N**

FACILITY INFORMATION

PERMIT #: **FLR10N896**
NAME: **ROBERTSON ELECTRICAL SERVICES**
PHYSICAL ADDRESS: **11223 EAST HIGHWAY 92**
NOT REPORTED, FL NOT REPORT
FACILITY TYPE: **OTHER**
PERMIT TYPE: **STORM WATER GENERAL**
PERMIT EXPIRED: **11/14/2008**
RECEIVING WATERS: **NOT REPORTED**
STANDARD INDUSTRIAL CODE: **NOT REPORTED**

INSPECTIONS

INSPECTION DATE:	INSPECTION CODE:	INSPECTION TYPE:
NOT REPORT	**NOT REPORTED**	**NOT REPORTED**

HISTORIC COMPLIANCE

HISTORIC LAST REPORTED NON-COMPLIANCE:	HISTORIC NON-COMPLIANCE QUARTER (YYYYQ):
NOT REPORTED	**20091**
NOT REPORTED	**20092**
NOT REPORTED	**20093**
NOT REPORTED	**20094**
NOT REPORTED	**20101**

EFFLUENT VIOLATIONS

MONITORING DATE: **NOT REPORTED**
EFFLUENT VIOLATION: **NOT REPORTED**
QNCR MEASUREMENT/VIOLATION DETECTION: **NOT REPORTED**
QNCR MEASUREMENT/VIOLATION DATE: **NOT REPORTED**
QNCR RESOLUTION DATE: **NOT REPORTED**
PARAMETER DESCRIPTION: **NOT REPORTED**

SINGLE EVENT VIOLATIONS

SINGLE EVENT VIOLATION: **NOT REPORTED**
SINGLE EVENT DATE: **NOT REPORTED**
RNC DETECTION CODE: **NOT REPORTED**
RNC DETECTION DATE: **NOT REPORTED**
RNC RESOLUTION CODE: **NOT REPORTED**
RNC RESOLUTION DATE: **NOT REPORTED**

COMPLIANCE SCHEDULE VIOLATIONS

VIOLATION CODE: **NOT REPORTED**
VIOLATION DATE (YEAR/MONTH): **NOT REPORTED**
DATE OF RNC (YEAR/MONTH): **NOT REPORTED**
RESOLUTION OF RNC: **NOT REPORTED**
RESOLUTION DATE (YEAR/MONTH): **NOT REPORTED**
QNCR COMPLIANCE SCHEDULE VIOLATION: **NOT REPORTED**

ENFORCEMENT ACTIONS AND PENALTIES

ENFORCEMENT ACTION FILE NUMBER: **NOT REPORTED**

ENFORCEMENT ACTION: **NOT REPORTED**
ENFORCEMENT ACTION TYPE ORDER ISSUED: **NOT REPORTED**
ENFORCEMENT ACTION DATE: **NOT REPORTED**
ENFORCEMENT ACTION STATUS: **NOT REPORTED**
PENALTY AMOUNT ASSESSED: **NOT REPORTED**
PENALTY ASSESSED BY JUDICIAL DECREE: **NOT REPORTED**

Back to Report Summary

MAP ID# 140 **Distance from Property: 0.07 mi. S**

FACILITY INFORMATION

PERMIT #: **FLR05B015**
NAME: **LYKES MEAT GROUP INC**
PHYSICAL ADDRESS: **4611 LYKES RD**
NOT REPORTED, FL NOT REPORT
FACILITY TYPE: **INDUSTRIAL**
PERMIT TYPE: **STORM WATER GENERAL**
PERMIT EXPIRED: **03/30/2012**
RECEIVING WATERS: **TURKEY CREEK/ALAFIA RIVE**
STANDARD INDUSTRIAL CODE: **ESTABLISHMENTS PRIMARILY ENGAGED IN MANUFACTURING SAUSAGES, CURED MEATS, SMOKED MEATS, CANNED MEATS, FROZEN MEATS, AND OTHER PREPARED MEATS AND MEAT SPECIALTIES, FROM PURCHASED CARCASSES AND OTHER MATERIALS.**

INSPECTIONS

INSPECTION DATE:	INSPECTION CODE:	INSPECTION TYPE:
NOT REPORT	**NOT REPORTED**	**NOT REPORTED**

HISTORIC COMPLIANCE

HISTORIC LAST REPORTED NON-COMPLIANCE:	HISTORIC NON-COMPLIANCE QUARTER (YYYYQ):
NOT REPORTED	**20091**
NOT REPORTED	**20092**
NOT REPORTED	**20093**
NOT REPORTED	**20094**
NOT REPORTED	**20101**

EFFLUENT VIOLATIONS

MONITORING DATE: **NOT REPORTED**
EFFLUENT VIOLATION: **NOT REPORTED**
QNCR MEASUREMENT/VIOLATION DETECTION: **NOT REPORTED**
QNCR MEASUREMENT/VIOLATION DATE: **NOT REPORTED**
QNCR RESOLUTION DATE: **NOT REPORTED**
PARAMETER DESCRIPTION: **NOT REPORTED**

SINGLE EVENT VIOLATIONS

SINGLE EVENT VIOLATION: **NOT REPORTED**
SINGLE EVENT DATE: **NOT REPORTED**
RNC DETECTION CODE: **NOT REPORTED**
RNC DETECTION DATE: **NOT REPORTED**
RNC RESOLUTION CODE: **NOT REPORTED**
RNC RESOLUTION DATE: **NOT REPORTED**

COMPLIANCE SCHEDULE VIOLATIONS

VIOLATION CODE: **NOT REPORTED**
VIOLATION DATE (YEAR/MONTH): **NOT REPORTED**
DATE OF RNC (YEAR/MONTH): **NOT REPORTED**
RESOLUTION OF RNC: **NOT REPORTED**
RESOLUTION DATE (YEAR/MONTH): **NOT REPORTED**
QNCR COMPLIANCE SCHEDULE VIOLATION: **NOT REPORTED**

ENFORCEMENT ACTIONS AND PENALTIES

ENFORCEMENT ACTION FILE NUMBER: **NOT REPORTED**

ENFORCEMENT ACTION: **NOT REPORTED**

ENFORCEMENT ACTION TYPE ORDER ISSUED: **NOT REPORTED**

ENFORCEMENT ACTION DATE: **NOT REPORTED**

ENFORCEMENT ACTION STATUS: **NOT REPORTED**

PENALTY AMOUNT ASSESSED: **NOT REPORTED**

PENALTY ASSESSED BY JUDICIAL DECREE: **NOT REPORTED**

Back to Report Summary

Resource Conservation & Recovery Act - Generator Facilities (RCRAGR04)

MAP ID# 141 **Distance from Property: 0.07 mi. SW**

FACILITY INFORMATION

EPA ID#: **FLD984237750**
NAME: **HILLSBOROUGH COUNTY TOMLIN JR HIGH SCHOOL**
ADDRESS: **501 N WOODROW WILSON ST**
PLANT CITY, FL 33563-4157
CONTACT NAME: **LUCIEN SHELTON**
CONTACT ADDRESS: **4805 E DR MARTIN LUTHER KING JR BLV**
TAMPA FL 33605-1655
CONTACT PHONE: **8136260806**
NON-NOTIFIER: **NOT A NON-NOTIFIER**
DATE RECEIVED BY AGENCY: **01/08/1996**

OWNER TYPE: **PRIVATE**
OWNER NAME: **LUCIEN SHELTON**
OPERATOR TYPE: **NOT REPORTED**
OPERATOR NAME: **NOT REPORTED**

CERTIFICATION **- NO CERTIFICATION REPORTED -**

INDUSTRY CLASSIFICATION (NAICS) **- NO NAICS INFORMATION REPORTED -**

SITE HISTORY (INCLUDES GENERATORS AND NON-GENERATORS)

DATE RECEIVED BY AGENCY: **01/08/1996**
NAME: **HILLSBOROUGH COUNTY TOMLIN JR HIGH SCHOOL**
GENERATOR CLASSIFICATION: **LARGE QUANTITY GENERATOR**

CURRENT ACTIVITY INFORMATION

GENERATOR STATUS: **CONDITIONALLY EXEMPT SMALL QUANTITY GENERATOR** LAST UPDATED DATE: **06/23/2011**
SUBJECT TO CORRECTIVE ACTION UNIVERSE: **NO**
TDSFs POTENTIALLY SUBJECT TO CORRECTIVE ACTION UNDER 3004 (u)/(v) UNIVERSE: **NO**
TDSFs ONLY SUBJECT TO CORRECTIVE ACTION UNDER DISCRETIONARY AUTHORITIES UNIVERSE: **NO**
NON TSDFs WHERE RCRA CORRECTIVE ACTION HAS BEEN IMPOSED UNIVERSE: **NO**
CORRECTIVE ACTION WORKLOAD UNIVERSE: **NO**

IMPORTER: **NO**
MIXED WASTE GENERATOR: **NO**
RECYCLER: **NO**
TRANSPORTER: **NO**
ONSITE BURNER EXEMPTION: **NO**
FURNACE EXEMPTION: **NO**
USED OIL REFINER: **NO**
USED OIL TRANSFER FACILITY: **NO**
UNDERGROUND INJECTION: **NO**
UNIVERSAL WASTE DESTINATION FACILITY: **NO**
TRANSFER FACILITY: **NO**
USED OIL FUEL BURNER: **NO**
USED OIL PROCESSOR: **NO**
USED OIL FUEL MARKETER TO BURNER: **NO**
SPECIFICATION USED OIL MARKETER: **NO**
USED OIL TRANSPORTER: **NO**

COMPLIANCE, MONITORING AND ENFORCEMENT INFORMATION

EVALUATIONS **- NO EVALUATIONS REPORTED -**

VIOLATIONS **- NO VIOLATIONS REPORTED -**

ENFORCEMENTS **- NO ENFORCEMENTS REPORTED -**

HAZARDOUS WASTE

D001 **IGNITABLE WASTE**
D002 **CORROSIVE WASTE**
D003 **REACTIVE WASTE**

UNIVERSAL WASTE **- NO UNIVERSAL WASTE REPORTED -**

Resource Conservation & Recovery Act - Generator Facilities (RCRAGR04)

CORRECTIVE ACTION AREA **- NO CORECTIVE ACTION AREA INFORMATION REPORTED -**

CORRECTIVE ACTION EVENT **- NO CORECTIVE ACTION EVENT REPORTED -**

Back to Report Summary

Drycleaning Solvent Program Cleanup Sites (CLEANUPS)

MAP ID# 142 **Distance from Property: 0.08 mi. N**

FACILITY INFORMATION

SITE ID: **000299601126** EPA ID: **FLR000213355**
FACILITY NAME:
ADDRESS: **603-617 N MARYLAND AVE**
PLANT CITY , FL 33563
COUNTY: **HILLSBOROUGH**
DISTRICT: **SOUTHWEST**
PROGRAM: **DRYCLEANER**
STATUS: **ACTIVE**
MANAGER: **JEANBAPTISTE, WALSTA**
OPERATION: **NOT REPORTED**

Back to Report Summary

Historical Dry Cleaners (HISTCLEANERS)

MAP ID# 142 **Distance from Property: 0.08 mi. N**

FACILITY INFORMATION

GS ID: **9601126HIST**

FACILITY ID: **9601126**

FACILITY NAME:

ADDRESS: **603-617 N MARYLAND AVE**
PLANT CITY , FL 33566

TANK VESSEL INDICATOR: **DRUM**

FACILITY DETAILS

PLACEMENT: **ABOVEGROUND**

TANK STATUS: **REMOVED FROM SITE**

SUBSTANCES: **TETRACHLOROETHYLENE**

QUANTITY (GALLONS): **NOT REPORTED**

Back to Report Summary

Aerometric Information Retrieval System / Air Facility Subsystem (AIRSAFS)

MAP ID# 142 **Distance from Property: 0.08 mi. N**

SITE INFORMATION

UNIQUE ID: **1065973**
PLANT ID: **1065973**
NAME: **FELTON WILLIAMS**
ADDRESS: **617 N MARYLAND AVE**
PLANT CITY, FL 33563-3871
CLASSIFICATION: **POTENTIAL UNCONTROLLED EMISSIONS <100 TONS/YEAR**
OPERATION STATUS: **PERMANENTLY CLOSED**
STATE COMPLIANCE STATUS: **IN COMPLIANCE - SHUT DOWN**
FACILITY TYPE: **PRIVATELY OWNED/OPERATED**
CURRENT HIGH PRIORITY VIOLATOR: **NOT REPORTED**
SIC DESCRIPTION: **STORES, COMMONLY KNOWN AS SUPERMARKETS, FOOD STORES, AND GROCERY STORES, PRIMARILY ENGAGED IN THE RETAIL SALE OF ALL SORTS OF CANNED FOODS AND DRY GOODS, SUCH AS TEA, COFFEE, SPICES, SUGAR, AND FLOUR; FRESH FRUITS AND VEGETABLES; AND FRESH AND PREPARED MEATS, FISH, AND POULTRY.**

ENFORCEMENT ACTIONS

NO ENFORCEMENT ACTIONS REPORTED

AIR PROGRAM

AIR PROGRAM STATUS: **PERMANENTLY CLOSED**
EPA COMPLIANCE STATUS: **IN COMPLIANCE - SHUT DOWN**
POLLUTANT COMPLIANCE STATUS: **IN COMPLIANCE - SHUT DOWN**
POLLUTANT: **ADMINISTRATION**

AIR PROGRAM STATUS: **PERMANENTLY CLOSED**
EPA COMPLIANCE STATUS: **IN COMPLIANCE - SHUT DOWN**
POLLUTANT COMPLIANCE STATUS: **IN COMPLIANCE - SHUT DOWN**
POLLUTANT: **FACILITY-WIDE PERMIT REQUIREMENTS**

AIR PROGRAM STATUS: **PERMANENTLY CLOSED**
EPA COMPLIANCE STATUS: **IN COMPLIANCE - SHUT DOWN**
POLLUTANT COMPLIANCE STATUS: **IN COMPLIANCE - SHUT DOWN**
POLLUTANT: **ADMINISTRATION**

HISTORICAL COMPLIANCE AIR PROGRAM LEVEL

AIR PROGRAM: **SIP SOURCE**
COMPLIANCE DATE (YYYQ): **1304**
HISTORICAL COMPLIANCE STATUS: **IN COMPLIANCE - SHUT DOWN**

AIR PROGRAM: **NSPS**
COMPLIANCE DATE (YYYQ): **1201**
HISTORICAL COMPLIANCE STATUS: **UNKNOWN COMPLIANCE STATUS**

AIR PROGRAM: **NSPS**
COMPLIANCE DATE (YYYQ): **0903**

HISTORICAL COMPLIANCE STATUS: **UNKNOWN COMPLIANCE STATUS**

AIR PROGRAM: **SIP SOURCE**
COMPLIANCE DATE (YYYQ): **1102**
HISTORICAL COMPLIANCE STATUS: **UNKNOWN COMPLIANCE STATUS**

AIR PROGRAM: **SIP SOURCE**
COMPLIANCE DATE (YYYQ): **0904**
HISTORICAL COMPLIANCE STATUS: **UNKNOWN COMPLIANCE STATUS**

AIR PROGRAM: **SIP SOURCE**
COMPLIANCE DATE (YYYQ): **1203**
HISTORICAL COMPLIANCE STATUS: **UNKNOWN COMPLIANCE STATUS**

AIR PROGRAM: **SIP SOURCE**
COMPLIANCE DATE (YYYQ): **0903**
HISTORICAL COMPLIANCE STATUS: **UNKNOWN COMPLIANCE STATUS**

AIR PROGRAM: **SIP SOURCE**
COMPLIANCE DATE (YYYQ): **1301**
HISTORICAL COMPLIANCE STATUS: **UNKNOWN COMPLIANCE STATUS**

AIR PROGRAM: **NSPS**
COMPLIANCE DATE (YYYQ): **1302**
HISTORICAL COMPLIANCE STATUS: **IN COMPLIANCE - SHUT DOWN**

AIR PROGRAM: **NSPS**
COMPLIANCE DATE (YYYQ): **1301**
HISTORICAL COMPLIANCE STATUS: **UNKNOWN COMPLIANCE STATUS**

AIR PROGRAM: **NSPS**
COMPLIANCE DATE (YYYQ): **1101**
HISTORICAL COMPLIANCE STATUS: **UNKNOWN COMPLIANCE STATUS**

AIR PROGRAM: **SIP SOURCE**
COMPLIANCE DATE (YYYQ): **1402**
HISTORICAL COMPLIANCE STATUS: **IN COMPLIANCE - SHUT DOWN**

AIR PROGRAM: **NSPS**
COMPLIANCE DATE (YYYQ): **1104**
HISTORICAL COMPLIANCE STATUS: **UNKNOWN COMPLIANCE STATUS**

AIR PROGRAM: **NSPS**
COMPLIANCE DATE (YYYQ): **0904**
HISTORICAL COMPLIANCE STATUS: **UNKNOWN COMPLIANCE STATUS**

AIR PROGRAM: **SIP SOURCE**
COMPLIANCE DATE (YYYQ): **1103**
HISTORICAL COMPLIANCE STATUS: **UNKNOWN COMPLIANCE STATUS**

AIR PROGRAM: **SIP SOURCE**
COMPLIANCE DATE (YYYQ): **1401**
HISTORICAL COMPLIANCE STATUS: **IN COMPLIANCE - SHUT DOWN**

AIR PROGRAM: **NSPS**
COMPLIANCE DATE (YYYQ): **1304**
HISTORICAL COMPLIANCE STATUS: **IN COMPLIANCE - SHUT DOWN**

AIR PROGRAM: **SIP SOURCE**
COMPLIANCE DATE (YYYQ): **1104**
HISTORICAL COMPLIANCE STATUS: **UNKNOWN COMPLIANCE STATUS**

AIR PROGRAM: **NSPS**
COMPLIANCE DATE (YYYQ): **1402**
HISTORICAL COMPLIANCE STATUS: **IN COMPLIANCE - SHUT DOWN**

AIR PROGRAM: **SIP SOURCE**
COMPLIANCE DATE (YYYQ): **1002**
HISTORICAL COMPLIANCE STATUS: **UNKNOWN COMPLIANCE STATUS**

AIR PROGRAM: **NSPS**
COMPLIANCE DATE (YYYQ): **1204**
HISTORICAL COMPLIANCE STATUS: **UNKNOWN COMPLIANCE STATUS**

AIR PROGRAM: **NSPS**
COMPLIANCE DATE (YYYQ): **1102**
HISTORICAL COMPLIANCE STATUS: **UNKNOWN COMPLIANCE STATUS**

AIR PROGRAM: **NSPS**
COMPLIANCE DATE (YYYQ): **1103**
HISTORICAL COMPLIANCE STATUS: **UNKNOWN COMPLIANCE STATUS**

AIR PROGRAM: **NSPS**
COMPLIANCE DATE (YYYQ): **1303**
HISTORICAL COMPLIANCE STATUS: **IN COMPLIANCE - SHUT DOWN**

AIR PROGRAM: **SIP SOURCE**
COMPLIANCE DATE (YYYQ): **1303**
HISTORICAL COMPLIANCE STATUS: **IN COMPLIANCE - SHUT DOWN**

AIR PROGRAM: **SIP SOURCE**

COMPLIANCE DATE (YYYQ): **1403**
HISTORICAL COMPLIANCE STATUS: **IN COMPLIANCE - SHUT DOWN**

AIR PROGRAM: **NSPS**
COMPLIANCE DATE (YYYQ): **1202**
HISTORICAL COMPLIANCE STATUS: **UNKNOWN COMPLIANCE STATUS**

AIR PROGRAM: **SIP SOURCE**
COMPLIANCE DATE (YYYQ): **1101**
HISTORICAL COMPLIANCE STATUS: **UNKNOWN COMPLIANCE STATUS**

AIR PROGRAM: **SIP SOURCE**
COMPLIANCE DATE (YYYQ): **1004**
HISTORICAL COMPLIANCE STATUS: **UNKNOWN COMPLIANCE STATUS**

AIR PROGRAM: **SIP SOURCE**
COMPLIANCE DATE (YYYQ): **1302**
HISTORICAL COMPLIANCE STATUS: **IN COMPLIANCE - SHUT DOWN**

AIR PROGRAM: **NSPS**
COMPLIANCE DATE (YYYQ): **1203**
HISTORICAL COMPLIANCE STATUS: **UNKNOWN COMPLIANCE STATUS**

AIR PROGRAM: **SIP SOURCE**
COMPLIANCE DATE (YYYQ): **1202**
HISTORICAL COMPLIANCE STATUS: **UNKNOWN COMPLIANCE STATUS**

AIR PROGRAM: **NSPS**
COMPLIANCE DATE (YYYQ): **1002**
HISTORICAL COMPLIANCE STATUS: **UNKNOWN COMPLIANCE STATUS**

AIR PROGRAM: **SIP SOURCE**
COMPLIANCE DATE (YYYQ): **1003**
HISTORICAL COMPLIANCE STATUS: **UNKNOWN COMPLIANCE STATUS**

AIR PROGRAM: **NSPS**
COMPLIANCE DATE (YYYQ): **1003**
HISTORICAL COMPLIANCE STATUS: **UNKNOWN COMPLIANCE STATUS**

AIR PROGRAM: **NSPS**
COMPLIANCE DATE (YYYQ): **1403**
HISTORICAL COMPLIANCE STATUS: **IN COMPLIANCE - SHUT DOWN**

AIR PROGRAM: **NSPS**
COMPLIANCE DATE (YYYQ): **1401**
HISTORICAL COMPLIANCE STATUS: **IN COMPLIANCE - SHUT DOWN**

AIR PROGRAM: **NSPS**
COMPLIANCE DATE (YYYQ): **1001**
HISTORICAL COMPLIANCE STATUS: **UNKNOWN COMPLIANCE STATUS**

AIR PROGRAM: **SIP SOURCE**
COMPLIANCE DATE (YYYQ): **1001**
HISTORICAL COMPLIANCE STATUS: **UNKNOWN COMPLIANCE STATUS**

AIR PROGRAM: **SIP SOURCE**
COMPLIANCE DATE (YYYQ): **1201**
HISTORICAL COMPLIANCE STATUS: **UNKNOWN COMPLIANCE STATUS**

AIR PROGRAM: **NSPS**
COMPLIANCE DATE (YYYQ): **1004**
HISTORICAL COMPLIANCE STATUS: **UNKNOWN COMPLIANCE STATUS**

AIR PROGRAM: **SIP SOURCE**
COMPLIANCE DATE (YYYQ): **1204**
HISTORICAL COMPLIANCE STATUS: **UNKNOWN COMPLIANCE STATUS**

Back to Report Summary

Facility Registry System (FRSFL)

MAP ID# 142 **Distance from Property: 0.08 mi. N**

FACILITY INFORMATION

REGISTRY ID: **110039628454**

NAME: **FELTON WILLIAMS**

LOCATION ADDRESS: **617 N MARYLAND AVE**
PLANT CITY, FL 33563-3871

COUNTY: **HILLSBOROUGH**

EPA REGION: **04**

FEDERAL FACILITY: **NOT REPORTED**

TRIBAL LAND: **NOT REPORTED**

ALTERNATIVE NAME/S:

FELTON WILLIAMS

PROGRAM/S LISTED FOR THIS FACILITY

AIRS/AFS - AEROMETRIC INFORMATION RETRIEVAL SYSTEM / AIRS FACILITY SYSTEM

STANDARD INDUSTRIAL CLASSIFICATION/S (SIC)

5411 - GROCERY STORES

9999 - NONCLASSIFIABLE ESTABLISHMENTS

NORTH AMERICAN INDUSTRY CLASSIFICATION/S (NAICS)

NO NAICS DATA REPORTED

Back to Report Summary

Resource Conservation & Recovery Act - Generator Facilities (RCRAGR04)

MAP ID# 142 **Distance from Property: 0.08 mi. N**

FACILITY INFORMATION

EPA ID#: **FLR000213355**
NAME: **FDEP DSCP SITE D373 FAC ID 299601126**
ADDRESS: **603-617 N. MARYLAND AVE**
PLANT CITY, FL 33563
CONTACT NAME: **WALSTA JEAN-BAPTISTE**
CONTACT ADDRESS: **603-617 N. MARYLAND AVE**
PLANT CITY FL 33563
CONTACT PHONE: **8502458973**
NON-NOTIFIER: **NOT A NON-NOTIFIER**
DATE RECEIVED BY AGENCY: **10/22/2014**

OWNER TYPE: **PRIVATE**
OWNER NAME: **LUCILLE B WILLIAMS TRUSTEE**
OPERATOR TYPE: **STATE**
OPERATOR NAME: **FDEP DSCP**

CERTIFICATION

CERTIFICATION NAME:	CERTIFICATION TITLE:	CERTIFICATION SIGNED DATE:
WALSTA JEAN-BAPTISTE	**PROJECT MANAGER**	**10/21/2014**

INDUSTRY CLASSIFICATION (NAICS)

562998 - ALL OTHER MISCELLANEOUS WASTE MANAGEMENT SERVICES

SITE HISTORY (INCLUDES GENERATORS AND NON-GENERATORS)

DATE RECEIVED BY AGENCY: **10/22/2014**
NAME: **FDEP DSCP SITE D373 FAC ID 299601126**
GENERATOR CLASSIFICATION: **LARGE QUANTITY GENERATOR**

CURRENT ACTIVITY INFORMATION

GENERATOR STATUS: **CONDITIONALLY EXEMPT SMALL QUANTITY GENERATOR** LAST UPDATED DATE: **01/30/2015**
SUBJECT TO CORRECTIVE ACTION UNIVERSE: **NO**
TDSFs POTENTIALLY SUBJECT TO CORRECTIVE ACTION UNDER 3004 (u)/(v) UNIVERSE: **NO**
TDSFs ONLY SUBJECT TO CORRECTIVE ACTION UNDER DISCRETIONARY AUTHORITIES UNIVERSE: **NO**
NON TSDFs WHERE RCRA CORRECTIVE ACTION HAS BEEN IMPOSED UNIVERSE: **NO**
CORRECTIVE ACTION WORKLOAD UNIVERSE: **NO**

IMPORTER: **NO**
MIXED WASTE GENERATOR: **NO**
RECYCLER: **NO**
TRANSPORTER: **NO**
ONSITE BURNER EXEMPTION: **NO**
FURNACE EXEMPTION: **NO**
USED OIL REFINER: **NO**
USED OIL TRANSFER FACILITY: **NO**

UNDERGROUND INJECTION: **NO**
UNIVERSAL WASTE DESTINATION FACILITY: **NO**
TRANSFER FACILITY: **NO**
USED OIL FUEL BURNER: **NO**
USED OIL PROCESSOR: **NO**
USED OIL FUEL MARKETER TO BURNER: **NO**
SPECIFICATION USED OIL MARKETER: **NO**
USED OIL TRANSPORTER: **NO**

COMPLIANCE, MONITORING AND ENFORCEMENT INFORMATION

EVALUATIONS **- NO EVALUATIONS REPORTED -**
VIOLATIONS **- NO VIOLATIONS REPORTED -**
ENFORCEMENTS **- NO ENFORCEMENTS REPORTED -**

HAZARDOUS WASTE

D001 **IGNITABLE WASTE**

D039 **TETRACHLOROETHYLENE**

D040 **TRICHLORETHYLENE**

UNIVERSAL WASTE **- NO UNIVERSAL WASTE REPORTED -**

CORRECTIVE ACTION AREA **- NO CORECTIVE ACTION AREA INFORMATION REPORTED -**

CORRECTIVE ACTION EVENT **- NO CORECTIVE ACTION EVENT REPORTED -**

Back to Report Summary

Dry Cleaners (CLEANERS)

MAP ID# 142 **Distance from Property: 0.08 mi. N**

FACILITY INFORMATION

FACILITY ID: **9601126**
FACILITY NAME:
ADDRESS: **603-617 N MARYLAND AVE**
PLANT CITY , FL 33566
COUNTY: **HILLSBOROUGH**
CONTACT NAME: **MAUREEN CRUM (941)534-7417 SCHOOL**
CONTACT PHONE: **NOT REPORTED**
FACILITY STATUS: **CLOSED**

RELATED PARTY

RELATED PARTY ID: **43699**
PRIMARY RELATED PARTY ROLE: **PROPERTY OWNER**
RELATED PARTY NAME: **SUNBANK OF TAMPA BAY TRUSTEE & WALKER RE RENT CORP**
RELATED PARTY ADDRESS: **104 N EVERS ST , PLANT CITY , FL 33566**
RELATED PHONE: **(941) 533-6505**
START DATE: **6/5/1996**

Back to Report Summary

Registered Leaking Storage Tanks (LUAST)

MAP ID# 143 **Distance from Property: 0.08 mi. S**

FACILITY INFORMATION

FACILITY ID: **9101414**
FACILITY NAME: **CSX TRANSPORTATION INC-GREEN'S FUEL**
ADDRESS: **GORDON ST S OF BAKER**
PLANT CITY , FL 33566-1433 HILLSBOROUGH COUNTY
STATUS: **CLOSED**
OPERATOR: **CSX TRANSPORTATION INC**
PHONE: **(904)359-1651**

RESPONSIBLE PARTY

NAME: **CSX TRANSPORTATION INC J275**
ADDRESS: **500 WATER ST-J275**
JACKSONVILLE , FL 32202
CONTACT: **CARL GERHARDSTEIN | STUART BOYKIN (904) 359-1590**
PHONE: **(904)366-4303**

CONTAMINATED MEDIA INFORMATION

DISCHARGE DATE: **03/27/1991** CLEANUP STATUS: **NFA - NFA COMPLETE**
CLEANUP REQUIRED: **R - CLEANUP REQUIRED** CLEANUP STATUS DATE: **01/24/2001**
CLEANUP WORK STATUS: **COMPLETED** OTHER SOURCE: **NOT REPORTED**
INFORMATION SOURCE: **A - ABANDONED TANK RESTORATION**
SITE MANAGER: **BENNETT_M** SITE MANAGER END DATE: **01/10/2001**
CONTAMINATED DRINKING WELLS: **0** CONTAMINATED MONITORING WELLS: **NO**
CONTAMINATED SOIL: **NO** CONTAMINATED SURFACE WATER: **NO** CONTAMINATED GROUND WATER: **YES**
POLLUTANT: **B - UNLEADED GAS** GALLONS DISCHARGED: **NOT REPORTED**
OTHER DESCRIPTION: **B - UNLEADED GAS**
SCORE: **51** SCORE EFFECTIVE DATE: **11/04/1997** RANK: **NOT REPORTED**
TANK OFFICE: **PCLP29 - HILLSBOROUGH ENVIRONMENTAL PROTECTION COMMISSION**

DISCHARGE DATE: **03/27/1991** CLEANUP STATUS: **NFA - NFA COMPLETE**
CLEANUP REQUIRED: **R - CLEANUP REQUIRED** CLEANUP STATUS DATE: **01/24/2001**
CLEANUP WORK STATUS: **COMPLETED** OTHER SOURCE: **NOT REPORTED**
INFORMATION SOURCE: **A - ABANDONED TANK RESTORATION**
SITE MANAGER: **BENNETT_M** SITE MANAGER END DATE: **01/10/2001**
CONTAMINATED DRINKING WELLS: **0** CONTAMINATED MONITORING WELLS: **NO**
CONTAMINATED SOIL: **NO** CONTAMINATED SURFACE WATER: **NO** CONTAMINATED GROUND WATER: **YES**
POLLUTANT: **D - VEHICULAR DIESEL** GALLONS DISCHARGED: **NOT REPORTED**
OTHER DESCRIPTION: **D - VEHICULAR DIESEL**
SCORE: **51** SCORE EFFECTIVE DATE: **11/04/1997** RANK: **NOT REPORTED**
TANK OFFICE: **PCLP29 - HILLSBOROUGH ENVIRONMENTAL PROTECTION COMMISSION**

TASK INFORMATION

SOURCE REMOVAL (SR) TASK ID: **NOT REPORTED** SR COMPLETION DATE: **NOT REPORTED**
PSR CLEANUP RESPONSIBLE: **NOT REPORTED**
SR SOIL REMOVAL: **NR** SR FREE PRODUCT REMOVAL: **NR** SR SOIL TREATMENT: **NR**

SR SOIL TONNAGE REMOVED: **NR** SR OTHER TREATMENT: **NOT REPORTED**
SITE ASSESSMENT (SA) TASK ID: **65930** SA COMPLETION DATE: **NOT REPORTED**
SA CLEANUP RESPONSIBLE: **NOT REPORTED**
REMEDIATION ACTION PLAN (RAP) TASK ID: **NOT REPORTED** RAP COMPLETION DATE: **NOT REPORTED**
RAP CLEANUP RESPONSIBLE: **NOT REPORTED**
REMEDIATION ACTION (RA) TASK ID: **62324**
RA CLEANUP RESPONSIBLE: **NOT REPORTED**
SITE REHABILITATION COMPLETION (SRC) ACTION TYPE: **NFA - NO FURTHER ACTION**
SRC SUBMIT DATE: **08-29-2000** SRC REVIEW DATE: **08-30-2000**
SRC ISSUE DATE: **01-24-2001**
SRC COMPLETION STATUS: **A - APPROVED** SRC COMPLETION STATUS DATE: **01-10-2001**
SRC COMMENTS: **NOT REPORTED**

DISCHARGE CLEANUP SUMMARY

DISCHARGE DATE: **03/27/1991**
CLEANUP REQUIRED: **R - CLEANUP REQUIRED**
DISCHARGE CLEANUP STATUS: **NFA - NFA COMPLETE**
DISCHARGE CLEANUP DATE: **01/24/2001**
CLEANUP WORK STATUS: **COMPLETED**
INFORMATION SOURCE: **A - ABANDONED TANK RESTORATION**
OTHER SOURCE: **NOT REPORTED**
SCORE: **51** SCORE EFFECTIVE DATE: **11/04/1997** RANK: **NOT REPORTED**
TANK OFFICE: **PCLP29 - HILLSBOROUGH ENVIRONMENTAL PROTECTION COMMISSION**

Back to Report Summary

Registered Storage Tanks (UAST)

MAP ID# 144 **Distance from Property: 0.08 mi. SW**

FACILITY INFORMATION

FACILITY ID: **9401899**

FACILITY NAME: **HILLSBOROUGH CNTY-PLANT CITY COURTHOUSE**

ADDRESS: **301 N MICHIGAN AVE**

PLANT CITY , FL 33563

COUNTY: **HILLSBOROUGH**

TYPE: **C-FUEL USER/NON-RETAIL**

STATUS: **OPEN**

CONTACT: **JOSH BELLOTTI**

PHONE: **(813) 272-5112**

TANK INFORMATION

(NOTE: CONSTRUCTION. PIPING, AND MONITORING INFO NOT SHOWN FOR CLOSED TANKS)

TANK #:	SIZE:	CONTENT:	INSTALLED:	PLACEMENT:	STATUS/DATE:
1	**14000**	**LEADED GAS**	**NOT REPORTED**	**ABOVEGROUND**	**REMOVED FROM SITE/21-OCT-1994**
2	**25000**	**UNLEADED GAS**	**NOT REPORTED**	**ABOVEGROUND**	**REMOVED FROM SITE/21-OCT-1994**
3	**25000**	**VEHICULAR DIESEL**	**NOT REPORTED**	**ABOVEGROUND**	**REMOVED FROM SITE/21-OCT-1994**
4	**18000**	**KEROSENE**	**NOT REPORTED**	**ABOVEGROUND**	**REMOVED FROM SITE/21-OCT-1994**
5	**500**	**WASTE OIL**	**NOT REPORTED**	**UNDERGROUND**	**REMOVED FROM SITE/19-AUG-2009**
6	**2300**	**EMERG GENERATOR DIESEL**	**01-MAY-2011**	**ABOVEGROUND**	**IN SERVICE/01-MAY-2011**

TANK CONSTRUCTION INFORMATION

TANK #:	CONSTRUCTION:
6	**C - STEEL**
6	**I - DOUBLE WALL**
6	**M - SPILL CONTAINMENT BUCKET**
6	**N - FLOW SHUT-OFF**
6	**O - TIGHT FILL**
6	**P - LEVEL GAUGES/ALARMS**

TANK PIPING INFORMATION

TANK #:	PIPING:
6	**A - ABV, NO SOIL CONTACT**
6	**Z - DEP APPROVED PIPING**
6	**I - SUCTION PIPING SYSTEM**

TANK MONITORING INFORMATION

TANK #:	MONITORING:
6	**F - MONITOR DBL WALL TANK SPACE**
6	**Q - VISUAL INSPECTION OF ASTS**
6	**1 - CONTINUOUS ELECTRONIC SENSING**

OWNER INFORMATION

OWNER NAME: **HILLSBOROUGH CNTY BOCC**

OWNER ADDRESS: **PO BOX 1110**

TAMPA FL 33601

REGULATED MINERAL ACID TANKS INFORMATION

- NO MINERAL ACID TANKS INFORMATION REPORTED

DISCHARGE INFORMATION

Registered Storage Tanks (UAST)

DATE:	DESCRIPTION:	SCORE:	SCORE DATE:	STATUS DESCRIPTION:	STATUS DATE:
9/15/2009	**CLEANUP REQUIRED**	**NOT REPORTED**	**NOT REPORTED**	**NFA COMPLETE**	**3/11/2010**
9/29/1994	**CLEANUP REQUIRED**	**00031**	**08-APR-2009**	**SA ONGOING**	**5/9/1995**

Back to Report Summary

Registered Leaking Storage Tanks (LUAST)

MAP ID# 144 **Distance from Property: 0.08 mi. SW**

FACILITY INFORMATION

FACILITY ID: **9401899**
FACILITY NAME: **HILLSBOROUGH CNTY-PLANT CITY COURTHOUSE**
ADDRESS: **301 N MICHIGAN AVE**
PLANT CITY , FL 33563 HILLSBOROUGH COUNTY
STATUS: **OPEN**
OPERATOR: **FACILITIES MGMT**
PHONE: **(813)272-5112**

RESPONSIBLE PARTY

NAME: **HILLSBOROUGH CNTY BOCC**
ADDRESS: **PO BOX 1110**
TAMPA , FL 33601
CONTACT: **JOSH BELLOTTI**
PHONE: **(813)276-2530**

CONTAMINATED MEDIA INFORMATION

DISCHARGE DATE: **09/15/2009**
CLEANUP STATUS: **NFA - NFA COMPLETE**
CLEANUP REQUIRED: **R - CLEANUP REQUIRED**
CLEANUP STATUS DATE: **03/11/2010**
CLEANUP WORK STATUS: **COMPLETED**
OTHER SOURCE: **NOT REPORTED**
INFORMATION SOURCE: **D - DISCHARGE NOTIFICATION**
SITE MANAGER: **KOECHLEIN_H**
SITE MANAGER END DATE: **02/24/2010**
CONTAMINATED DRINKING WELLS: **NOT REPORTED**
CONTAMINATED MONITORING WELLS: **NO**
CONTAMINATED SOIL: **YES**
CONTAMINATED SURFACE WATER: **YES**
CONTAMINATED GROUND WATER: **YES**
POLLUTANT: **Y - UNKNOWN/NOT REPORTED**
GALLONS DISCHARGED: **NOT REPORTED**
OTHER DESCRIPTION: **Y - UNKNOWN/NOT REPORTED**
SCORE: **31**
SCORE EFFECTIVE DATE: **04/08/2009**
RANK: **6627**
TANK OFFICE: **PCLP29 - HILLSBOROUGH ENVIRONMENTAL PROTECTION COMMISSION**

DISCHARGE DATE: **09/29/1994**
CLEANUP STATUS: **SA - SA ONGOING**
CLEANUP REQUIRED: **R - CLEANUP REQUIRED**
CLEANUP STATUS DATE: **05/09/1995**
CLEANUP WORK STATUS: **INACTIVE**
OTHER SOURCE: **NOT REPORTED**
INFORMATION SOURCE: **D - DISCHARGE NOTIFICATION**
SITE MANAGER: **HEINTZ_C**
SITE MANAGER END DATE: **NOT REPORTED**
CONTAMINATED DRINKING WELLS: **0**
CONTAMINATED MONITORING WELLS: **NO**
CONTAMINATED SOIL: **YES**
CONTAMINATED SURFACE WATER: **YES**
CONTAMINATED GROUND WATER: **YES**
POLLUTANT: **A - LEADED GAS**
GALLONS DISCHARGED: **NOT REPORTED**
OTHER DESCRIPTION: **A - LEADED GAS**
SCORE: **31**
SCORE EFFECTIVE DATE: **04/08/2009**
RANK: **6627**
TANK OFFICE: **PCLP29 - HILLSBOROUGH ENVIRONMENTAL PROTECTION COMMISSION**

TASK INFORMATION

SOURCE REMOVAL (SR) TASK ID: **NOT REPORTED**
SR COMPLETION DATE: **NOT REPORTED**
PSR CLEANUP RESPONSIBLE: **NOT REPORTED**
SR SOIL REMOVAL: **NR**
SR FREE PRODUCT REMOVAL: **NR**
SR SOIL TREATMENT: **NR**

SR SOIL TONNAGE REMOVED: **NR** SR OTHER TREATMENT: **NOT REPORTED**
SITE ASSESSMENT (SA) TASK ID: **85776** SA COMPLETION DATE: **NOT REPORTED**
SA CLEANUP RESPONSIBLE: **NOT REPORTED**
REMEDIATION ACTION PLAN (RAP) TASK ID: **NOT REPORTED** RAP COMPLETION DATE: **NOT REPORTED**
RAP CLEANUP RESPONSIBLE: **NOT REPORTED**
REMEDIATION ACTION (RA) TASK ID: **85777**
RA CLEANUP RESPONSIBLE: **NOT REPORTED**
SITE REHABILITATION COMPLETION (SRC) ACTION TYPE: **NFA - NO FURTHER ACTION**
SRC SUBMIT DATE: **09-24-2009** SRC REVIEW DATE: **02-19-2010**
SRC ISSUE DATE: **03-11-2010**
SRC COMPLETION STATUS: **A - APPROVED** SRC COMPLETION STATUS DATE: **02-19-2010**
SRC COMMENTS: **NOT REPORTED**

SOURCE REMOVAL (SR) TASK ID: **85760** SR COMPLETION DATE: **NOT REPORTED**
PSR CLEANUP RESPONSIBLE: **NOT REPORTED**
SR SOIL REMOVAL: **NR** SR FREE PRODUCT REMOVAL: **NR** SR SOIL TREATMENT: **NR**
SR SOIL TONNAGE REMOVED: **NR** SR OTHER TREATMENT: **NOT REPORTED**
SITE ASSESSMENT (SA) TASK ID: **45708** SA COMPLETION DATE: **06-13-1995**
SA CLEANUP RESPONSIBLE: **RP - RESPONSIBLE PARTY**
REMEDIATION ACTION PLAN (RAP) TASK ID: **NOT REPORTED** RAP COMPLETION DATE: **NOT REPORTED**
RAP CLEANUP RESPONSIBLE: **NOT REPORTED**
REMEDIATION ACTION (RA) TASK ID: **NOT REPORTED**
RA CLEANUP RESPONSIBLE: **NOT REPORTED**
SITE REHABILITATION COMPLETION (SRC) ACTION TYPE: **NOT REPORTED**
SRC SUBMIT DATE: **NOT REPORTED** SRC REVIEW DATE: **NOT REPORTED**
SRC ISSUE DATE: **NOT REPORTED**
SRC COMPLETION STATUS: **NOT REPORTED** SRC COMPLETION STATUS DATE: **NOT REPORTED**
SRC COMMENTS: **NOT REPORTED**

DISCHARGE CLEANUP SUMMARY

DISCHARGE DATE: **09/15/2009**
CLEANUP REQUIRED: **R - CLEANUP REQUIRED**
DISCHARGE CLEANUP STATUS: **NFA - NFA COMPLETE**
DISCHARGE CLEANUP DATE: **03/11/2010**
CLEANUP WORK STATUS: **COMPLETED**
INFORMATION SOURCE: **D - DISCHARGE NOTIFICATION**
OTHER SOURCE: **NOT REPORTED**
SCORE: **31** SCORE EFFECTIVE DATE: **04/08/2009** RANK: **6627**
TANK OFFICE: **PCLP29 - HILLSBOROUGH ENVIRONMENTAL PROTECTION COMMISSION**

DISCHARGE DATE: **09/29/1994**
CLEANUP REQUIRED: **R - CLEANUP REQUIRED**
DISCHARGE CLEANUP STATUS: **SA - SA ONGOING**
DISCHARGE CLEANUP DATE: **05/09/1995**
CLEANUP WORK STATUS: **INACTIVE**
INFORMATION SOURCE: **D - DISCHARGE NOTIFICATION**

Registered Leaking Storage Tanks (LUAST)

OTHER SOURCE: **NOT REPORTED**

SCORE: **31** SCORE EFFECTIVE DATE: **04/08/2009** RANK: **6627**

TANK OFFICE: **PCLP29 - HILLSBOROUGH ENVIRONMENTAL PROTECTION COMMISSION**

Back to Report Summary

Registered Storage Tanks (UAST)

MAP ID# 145 **Distance from Property: 0.08 mi. NW**

FACILITY INFORMATION

FACILITY ID: **8625675**

FACILITY NAME: **TEXACO #24-203-1353 KIM'S INTERSTATE**

ADDRESS: **6011 HWY 579**

SEFFNER , FL 33864

COUNTY: **HILLSBOROUGH**

TYPE: **A-RETAIL STATION**

STATUS: **CLOSED**

CONTACT: **JEROME SMITH**

PHONE: **(813) 626-9656**

TANK INFORMATION

(NOTE: CONSTRUCTION. PIPING, AND MONITORING INFO NOT SHOWN FOR CLOSED TANKS)

TANK #:	SIZE:	CONTENT:	INSTALLED:	PLACEMENT:	STATUS/DATE:
1	8000	UNLEADED GAS	01-JUN-1972	UNDERGROUND	REMOVED FROM SITE/NR
1R1	8000	UNLEADED GAS	01-OCT-1984	UNDERGROUND	REMOVED FROM SITE/31-AUG-1992
2	8000	LEADED GAS	01-JUN-1972	UNDERGROUND	REMOVED FROM SITE/NR
2R1	10000	UNLEADED GAS	01-OCT-1984	UNDERGROUND	REMOVED FROM SITE/31-AUG-1992
3	8000	UNLEADED GAS	01-JUN-1972	UNDERGROUND	REMOVED FROM SITE/NR
3R1	12000	UNLEADED GAS	01-OCT-1984	UNDERGROUND	REMOVED FROM SITE/31-AUG-1992
4	550	WASTE OIL	01-JUN-1972	UNDERGROUND	REMOVED FROM SITE/30-JUN-1989
5	10000	VEHICULAR DIESEL	01-OCT-1984	UNDERGROUND	REMOVED FROM SITE/31-AUG-1992
6	550	WASTE OIL	01-OCT-1984	UNDERGROUND	REMOVED FROM SITE/31-AUG-1992

TANK CONSTRUCTION INFORMATION

- NO CONSTRUCTION INFORMATION REPORTED

TANK PIPING INFORMATION

- NO PIPING INFORMATION REPORTED

TANK MONITORING INFORMATION

- NO MONITORING INFORMATION REPORTED

OWNER INFORMATION

OWNER NAME: **MOTIVA ENTERPRISES LLC - *** USE STCM 55998 *****

OWNER ADDRESS: **650 S NORTHLAKE BLVD #450**

ALTAMONTE SPRINGS FL 32701

REGULATED MINERAL ACID TANKS INFORMATION

- NO MINERAL ACID TANKS INFORMATION REPORTED

DISCHARGE INFORMATION

DATE:	DESCRIPTION:	SCORE:	SCORE DATE:	STATUS DESCRIPTION:	STATUS DATE:
8/22/1987	CLEANUP REQUIRED	00036	02-AUG-2011	RA ONGOING	3/15/1994

Back to Report Summary

Registered Leaking Storage Tanks (LUAST)

MAP ID# 145 **Distance from Property: 0.08 mi. NW**

FACILITY INFORMATION

FACILITY ID: **8625675**
FACILITY NAME: **TEXACO #24-203-1353 KIM'S INTERSTATE**
ADDRESS: **6011 HWY 579**
SEFFNER , FL 33864 HILLSBOROUGH COUNTY
STATUS: **CLOSED**
OPERATOR: **NOT REPORTED**
PHONE: **(813)626-9656**

RESPONSIBLE PARTY

NAME: **MOTIVA ENTERPRISES LLC - *** USE STCM 55998 *****
ADDRESS: **650 S NORTHLAKE BLVD #450**
ALTAMONTE SPRINGS , FL 32701
CONTACT: **JEROME SMITH**
PHONE: **(863)678-1893**

CONTAMINATED MEDIA INFORMATION

DISCHARGE DATE: **08/22/1987**
CLEANUP STATUS: **RA - RA ONGOING**
CLEANUP REQUIRED: **R - CLEANUP REQUIRED**
CLEANUP STATUS DATE: **03/15/1994**
CLEANUP WORK STATUS: **INACTIVE**
OTHER SOURCE: **NOT REPORTED**
INFORMATION SOURCE: **E - EDI**
SITE MANAGER: **LUCE_S**
SITE MANAGER END DATE: **NOT REPORTED**
CONTAMINATED DRINKING WELLS: **0**
CONTAMINATED MONITORING WELLS: **YES**
CONTAMINATED SOIL: **NO** CONTAMINATED SURFACE WATER: **NO** CONTAMINATED GROUND WATER: **YES**
POLLUTANT: **Z - OTHER NON REGULATED** GALLONS DISCHARGED: **NOT REPORTED**
OTHER DESCRIPTION: **Z - OTHER NON REGULATED**
SCORE: **36** SCORE EFFECTIVE DATE: **08/02/2011** RANK: **353**
TANK OFFICE: **PCLP29 - HILLSBOROUGH ENVIRONMENTAL PROTECTION COMMISSION**

TASK INFORMATION

SOURCE REMOVAL (SR) TASK ID: **48397** SR COMPLETION DATE: **NOT REPORTED**
PSR CLEANUP RESPONSIBLE: **RP - RESPONSIBLE PARTY**
SR SOIL REMOVAL: **NR** SR FREE PRODUCT REMOVAL: **NR** SR SOIL TREATMENT: **NR**
SR SOIL TONNAGE REMOVED: **NR** SR OTHER TREATMENT: **NOT REPORTED**
SITE ASSESSMENT (SA) TASK ID: **48398** SA COMPLETION DATE: **04-08-1993**
SA CLEANUP RESPONSIBLE: **LP - LOCAL PROGRAM**
REMEDIATION ACTION PLAN (RAP) TASK ID: **48399** RAP COMPLETION DATE: **08-22-2006**
RAP CLEANUP RESPONSIBLE: **LP - LOCAL PROGRAM**
REMEDIATION ACTION (RA) TASK ID: **48400**
RA CLEANUP RESPONSIBLE: **LP - LOCAL PROGRAM**
SITE REHABILITATION COMPLETION (SRC) ACTION TYPE: **NOT REPORTED**
SRC SUBMIT DATE: **NOT REPORTED** SRC REVIEW DATE: **NOT REPORTED**
SRC ISSUE DATE: **NOT REPORTED**
SRC COMPLETION STATUS: **NOT REPORTED** SRC COMPLETION STATUS DATE: **NOT REPORTED**

SRC COMMENTS: **NOT REPORTED**

DISCHARGE CLEANUP SUMMARY

DISCHARGE DATE: **08/22/1987**
CLEANUP REQUIRED: **R - CLEANUP REQUIRED**
DISCHARGE CLEANUP STATUS: **RA - RA ONGOING**
DISCHARGE CLEANUP DATE: **03/15/1994**
CLEANUP WORK STATUS: **INACTIVE**
INFORMATION SOURCE: **E - EDI**
OTHER SOURCE: **NOT REPORTED**
SCORE: **36** SCORE EFFECTIVE DATE: **08/02/2011** RANK: **353**
TANK OFFICE: **PCLP29 - HILLSBOROUGH ENVIRONMENTAL PROTECTION COMMISSION**

Back to Report Summary

Spills Listing (SPILLS)

MAP ID# 146 **Distance from Property: 0.08 mi. NW**

INCIDENT INFORMATION

INCIDENT ID: **38281SP**

INCIDENT LOCATION:

,

COUNTY:

INCIDENT DETAILS

- NO INVESTIGATION INFORMATION REPORTED

Back to Report Summary

Facility Registry System (FRSFL)

MAP ID# 147 **Distance from Property: 0.08 mi. SW**

FACILITY INFORMATION

REGISTRY ID: **110036558631**

NAME: **BRYAN ELEMENTARY SCHOOL**

LOCATION ADDRESS: **2006 WEST OAK AVE**
PLANT CITY, FL 33563-7293

COUNTY: **HILLSBOROUGH COUNTY**

EPA REGION: **04**

FEDERAL FACILITY: **NOT REPORTED**

TRIBAL LAND: **NOT REPORTED**

ALTERNATIVE NAME/S:

BRYAN ELEMENTARY SCHOOL

PROGRAM/S LISTED FOR THIS FACILITY

NCES - NATIONAL CENTER FOR EDUCATION STATISTICS

STANDARD INDUSTRIAL CLASSIFICATION/S (SIC)

NO SIC DATA REPORTED

NORTH AMERICAN INDUSTRY CLASSIFICATION/S (NAICS)

NO NAICS DATA REPORTED

Back to Report Summary

Resource Conservation & Recovery Act - Generator Facilities (RCRAGR04)

MAP ID# 148 **Distance from Property: 0.08 mi. SW**

FACILITY INFORMATION

EPA ID#: **FLD984170506**
NAME: **THOMPSON AUTOMOTIVE MACHINE**
ADDRESS: **10 S MARYLAND AVE**
PLANT CITY, FL 33563-6008
CONTACT NAME: **WILLIAM THOMPSON**
CONTACT ADDRESS: **10 S MARYLAND AVE**
PLANT CITY FL 33563-6008
CONTACT PHONE: **8137546338**
NON-NOTIFIER: **NOT A NON-NOTIFIER**
DATE RECEIVED BY AGENCY: **08/25/2004**

OWNER TYPE: **PRIVATE**
OWNER NAME: **PAUL RON**
OPERATOR TYPE: **PRIVATE**
OPERATOR NAME: **THOMPSON AUTOMOTIVE MACHINE**

CERTIFICATION

CERTIFICATION NAME:	CERTIFICATION TITLE:	CERTIFICATION SIGNED DATE:
WILLIAM THOMPSON	**OWNER**	**08/18/2004**

INDUSTRY CLASSIFICATION (NAICS)
336310 -

SITE HISTORY (INCLUDES GENERATORS AND NON-GENERATORS)
DATE RECEIVED BY AGENCY: **08/25/2004**
NAME: **THOMPSON AUTOMOTIVE MACHINE**
GENERATOR CLASSIFICATION: **LARGE QUANTITY GENERATOR**

CURRENT ACTIVITY INFORMATION

GENERATOR STATUS: **CONDITIONALLY EXEMPT SMALL QUANTITY GENERATOR** LAST UPDATED DATE: **01/30/2015**
SUBJECT TO CORRECTIVE ACTION UNIVERSE: **NO**
TDSFs POTENTIALLY SUBJECT TO CORRECTIVE ACTION UNDER 3004 (u)/(v) UNIVERSE: **NO**
TDSFs ONLY SUBJECT TO CORRECTIVE ACTION UNDER DISCRETIONARY AUTHORITIES UNIVERSE: **NO**
NON TSDFs WHERE RCRA CORRECTIVE ACTION HAS BEEN IMPOSED UNIVERSE: **NO**
CORRECTIVE ACTION WORKLOAD UNIVERSE: **NO**

IMPORTER: **NO**
MIXED WASTE GENERATOR: **NO**
RECYCLER: **NO**
TRANSPORTER: **NO**
ONSITE BURNER EXEMPTION: **NO**
FURNACE EXEMPTION: **NO**
USED OIL REFINER: **NO**
USED OIL TRANSFER FACILITY: **NO**
UNDERGROUND INJECTION: **NO**
UNIVERSAL WASTE DESTINATION FACILITY: **NO**
TRANSFER FACILITY: **NO**
USED OIL FUEL BURNER: **NO**
USED OIL PROCESSOR: **NO**
USED OIL FUEL MARKETER TO BURNER: **NO**
SPECIFICATION USED OIL MARKETER: **NO**
USED OIL TRANSPORTER: **NO**

COMPLIANCE, MONITORING AND ENFORCEMENT INFORMATION

EVALUATIONS **- NO EVALUATIONS REPORTED -**
VIOLATIONS **- NO VIOLATIONS REPORTED -**
ENFORCEMENTS **- NO ENFORCEMENTS REPORTED -**

HAZARDOUS WASTE

D001 **IGNITABLE WASTE**

D018 **BENZENE**

D039 **TETRACHLOROETHYLENE**

D040 **TRICHLORETHYLENE**

UNIVERSAL WASTE **- NO UNIVERSAL WASTE REPORTED -**

CORRECTIVE ACTION AREA **- NO CORECTIVE ACTION AREA INFORMATION REPORTED -**

CORRECTIVE ACTION EVENT **- NO CORECTIVE ACTION EVENT REPORTED -**

Back to Report Summary

Facility Registry System (FRSFL)

MAP ID# 148 **Distance from Property: 0.08 mi. SW**

FACILITY INFORMATION

REGISTRY ID: **110005594062**

NAME: **THOMPSON AUTOMOTIVE MACHINE**

LOCATION ADDRESS: **10 S MARYLAND AVE**
PLANT CITY, FL 33563-6008

COUNTY: **HILLSBOROUGH**

EPA REGION: **04**

FEDERAL FACILITY: **NOT REPORTED**

TRIBAL LAND: **NOT REPORTED**

ALTERNATIVE NAME/S:

THOMPSON AUTOMOTIVE MACHINE

THOMPSON AUTOMOTIVE MACHINE

PROGRAM/S LISTED FOR THIS FACILITY

FDM - *DEFINITION NOT PROVIDED BY REPORTING AGENCY

RCRAINFO - RESOURCE CONSERVATION AND RECOVERY ACT INFORMATION SYSTEM

STANDARD INDUSTRIAL CLASSIFICATION/S (SIC)

3714 - MOTOR VEHICLE PARTS AND ACCESSORIES

NORTH AMERICAN INDUSTRY CLASSIFICATION/S (NAICS)

336312 - GASOLINE ENGINE AND ENGINE PARTS MANUFACTURING.

336312 - GASOLINE ENGINE AND ENGINE PARTS MANUFACTURING.

Back to Report Summary

Registered Storage Tanks (UAST)

MAP ID# 149 **Distance from Property: 0.09 mi. S**

FACILITY INFORMATION

FACILITY ID: **9102448**

FACILITY NAME: **PAULS SUPER SAVER**

ADDRESS: **204 N COLLINS**

PLANT CITY , FL 33566

COUNTY: **HILLSBOROUGH**

TYPE: **C-FUEL USER/NON-RETAIL**

STATUS: **CLOSED**

CONTACT: **NOT REPORTED**

PHONE: **NOT REPORTED**

TANK INFORMATION

(NOTE: CONSTRUCTION. PIPING, AND MONITORING INFO NOT SHOWN FOR CLOSED TANKS)

TANK #:	SIZE:	CONTENT:	INSTALLED:	PLACEMENT:	STATUS/DATE:
1	**2000**	**GENERIC GASOLINE**	**NOT REPORTED**	**UNDERGROUND**	**REMOVED FROM SITE/30-APR-1993**
2	**2000**	**GENERIC GASOLINE**	**NOT REPORTED**	**UNDERGROUND**	**REMOVED FROM SITE/30-APR-1993**
3	**550**	**WASTE OIL**	**NOT REPORTED**	**UNDERGROUND**	**REMOVED FROM SITE/01-MAY-1998**

TANK CONSTRUCTION INFORMATION

- NO CONSTRUCTION INFORMATION REPORTED

TANK PIPING INFORMATION

- NO PIPING INFORMATION REPORTED

TANK MONITORING INFORMATION

- NO MONITORING INFORMATION REPORTED

OWNER INFORMATION

OWNER NAME: **NOT REPORTED**

OWNER ADDRESS: **ADDRESS NOT REPORTED**

REGULATED MINERAL ACID TANKS INFORMATION

- NO MINERAL ACID TANKS INFORMATION REPORTED

DISCHARGE INFORMATION

DATE:	DESCRIPTION:	SCORE:	SCORE DATE:	STATUS DESCRIPTION:	STATUS DATE:
6/16/1993	**CLEANUP REQUIRED**	**00010**	**25-OCT-2012**	**RA ONGOING**	**5/21/1996**

Back to Report Summary

Facility Registry System (FRSFL)

MAP ID# 149 **Distance from Property: 0.09 mi. S**

FACILITY INFORMATION

REGISTRY ID: **110007418428**

NAME: **GOODYEAR AUTO SERVICE CENTER**

LOCATION ADDRESS: **118 REYNOLDS STREET**
PLANT CITY, FL 33563-3354

COUNTY: **HILLSBOROUGH**

EPA REGION: **04**

FEDERAL FACILITY: **NOT REPORTED**

TRIBAL LAND: **NOT REPORTED**

ALTERNATIVE NAME/S:

GOODYEAR AUTO SERVICE CENTER

GOODYEAR AUTO SERVICE CENTER

PROGRAM/S LISTED FOR THIS FACILITY

FDM - *DEFINITION NOT PROVIDED BY REPORTING AGENCY

RCRAINFO - RESOURCE CONSERVATION AND RECOVERY ACT INFORMATION SYSTEM

STANDARD INDUSTRIAL CLASSIFICATION/S (SIC)

NO SIC DATA REPORTED

NORTH AMERICAN INDUSTRY CLASSIFICATION/S (NAICS)

562998 - ALL OTHER MISCELLANEOUS WASTE MANAGEMENT SERVICES.

Back to Report Summary

No Longer Regulated RCRA Generator Facilities (NLRRCRAG)

MAP ID# 149 **Distance from Property: 0.09 mi. S**

FACILITY INFORMATION

EPA ID#: **FLD981860729**
NAME: **GOODYEAR AUTO SERVICE CENTER**
ADDRESS: **118 REYNOLDS ST**
PLANT CITY, FL 32206
CONTACT NAME: **D SHARP**
CONTACT ADDRESS: **829 HAINES ST**
JACKSONVILLE FL 322066002
CONTACT PHONE: **904-354-1471**
NON-NOTIFIER: **NOT A NON-NOTIFIER**
DATE RECEIVED BY AGENCY: **05/11/2011**

OWNER TYPE: **PRIVATE**
OWNER NAME: **SHARP D**
OPERATOR TYPE: **NOT REPORTED**
OPERATOR NAME: **NOT REPORTED**

CERTIFICATION

CERTIFICATION NAME:	CERTIFICATION TITLE:	CERTIFICATION SIGNED DATE:
MARK LUDEWIG	**HEALTH AND ENVIRONMENTAL MANAGER**	**05/11/2011**

INDUSTRY CLASSIFICATION (NAICS)

562998 - ALL OTHER MISCELLANEOUS WASTE MANAGEMENT SERVICES

SITE HISTORY (INCLUDES GENERATORS AND NON-GENERATORS)

DATE RECEIVED BY AGENCY: **05/11/2011**
NAME: **GOODYEAR AUTO SERVICE CENTER**
GENERATOR CLASSIFICATION: **NOT A GENERATOR**

CURRENT ACTIVITY INFORMATION

GENERATOR STATUS: **NOT A GENERATOR** LAST UPDATED DATE: **10/03/2011**
SUBJECT TO CORRECTIVE ACTION UNIVERSE: **NO**
TDSFs POTENTIALLY SUBJECT TO CORRECTIVE ACTION UNDER 3004 (u)/(v) UNIVERSE: **NO**
TDSFs ONLY SUBJECT TO CORRECTIVE ACTION UNDER DISCRETIONARY AUTHORITIES UNIVERSE: **NO**
NON TSDFs WHERE RCRA CORRECTIVE ACTION HAS BEEN IMPOSED UNIVERSE: **NO**
CORRECTIVE ACTION WORKLOAD UNIVERSE: **NO**

IMPORTER: **NO**
MIXED WASTE GENERATOR: **NO**
RECYCLER: **NO**
TRANSPORTER: **NO**
ONSITE BURNER EXEMPTION: **NO**
FURNACE EXEMPTION: **NO**
USED OIL REFINER: **NO**
USED OIL TRANSFER FACILITY: **NO**

UNDERGROUND INJECTION: **NO**
UNIVERSAL WASTE DESTINATION FACILITY: **NO**
TRANSFER FACILITY: **NO**
USED OIL FUEL BURNER: **NO**
USED OIL PROCESSOR: **NO**
USED OIL FUEL MARKETER TO BURNER: **NO**
SPECIFICATION USED OIL MARKETER: **NO**
USED OIL TRANSPORTER: **NO**

COMPLIANCE, MONITORING AND ENFORCEMENT INFORMATION

EVALUATIONS **- NO EVALUATIONS REPORTED -**
VIOLATIONS **- NO VIOLATIONS REPORTED -**
ENFORCEMENTS **- NO ENFORCEMENTS REPORTED -**

HAZARDOUS WASTE

No Longer Regulated RCRA Generator Facilities (NLRRCRAG)

- NO HAZARDOUS WASTE INFORMATION REPORTED -

UNIVERSAL WASTE **- NO UNIVERSAL WASTE REPORTED -**

CORRECTIVE ACTION AREA **- NO CORECTIVE ACTION AREA INFORMATION REPORTED -**

CORRECTIVE ACTION EVENT **- NO CORECTIVE ACTION EVENT REPORTED -**

Back to Report Summary

Resource Conservation & Recovery Act - Non-Generator Facilities (RCRANGR04)

MAP ID# 149 **Distance from Property: 0.09 mi. S**

FACILITY INFORMATION

EPA ID#: **FLD981860729**
NAME: **GOODYEAR AUTO SERVICE CENTER**
ADDRESS: **118 REYNOLDS ST**
PLANT CITY, FL 32206

OWNER TYPE: **PRIVATE**
OWNER NAME: **GOODYEAR AUTO SERVICE CENTER**
OPERATOR TYPE: **PRIVATE**
OPERATOR NAME: **GOODYEAR AUTO SERVICE CENTER**

CONTACT NAME: **D SHARP**
CONTACT ADDRESS: **829 HAINES ST**
JACKSONVILLE FL 32206-6002
CONTACT PHONE: **9043541471**
NON-NOTIFIER: **NOT A NON-NOTIFIER**
DATE RECEIVED BY AGENCY: **05/11/2011**

CERTIFICATION

CERTIFICATION NAME:	CERTIFICATION TITLE:	CERTIFICATION SIGNED DATE:
MARK LUDEWIG	**HEALTH AND ENVIRONMENTAL MANAGER**	**05/11/2011**

INDUSTRY CLASSIFICATION (NAICS)
562998 - ALL OTHER MISCELLANEOUS WASTE MANAGEMENT SERVICES

SITE HISTORY (INCLUDES GENERATORS AND NON-GENERATORS)
DATE RECEIVED BY AGENCY: **05/11/2011**
NAME: **GOODYEAR AUTO SERVICE CENTER**
GENERATOR CLASSIFICATION: **NOT A GENERATOR**

CURRENT ACTIVITY INFORMATION

GENERATOR STATUS: **NOT A GENERATOR** LAST UPDATED DATE: **10/03/2011**
SUBJECT TO CORRECTIVE ACTION UNIVERSE: **NO**
TDSFs POTENTIALLY SUBJECT TO CORRECTIVE ACTION UNDER 3004 (u)/(v) UNIVERSE: **NO**
TDSFs ONLY SUBJECT TO CORRECTIVE ACTION UNDER DISCRETIONARY AUTHORITIES UNIVERSE: **NO**
NON TSDFs WHERE RCRA CORRECTIVE ACTION HAS BEEN IMPOSED UNIVERSE: **NO**
CORRECTIVE ACTION WORKLOAD UNIVERSE: **NO**

IMPORTER: **NO**
MIXED WASTE GENERATOR: **NO**
RECYCLER: **NO**
TRANSPORTER: **NO**
ONSITE BURNER EXEMPTION: **NO**
FURNACE EXEMPTION: **NO**
USED OIL REFINER: **NO**
USED OIL TRANSFER FACILITY: **NO**
UNDERGROUND INJECTION: **NO**
UNIVERSAL WASTE DESTINATION FACILITY: **NO**
TRANSFER FACILITY: **NO**
USED OIL FUEL BURNER: **NO**
USED OIL PROCESSOR: **NO**
USED OIL FUEL MARKETER TO BURNER: **NO**
SPECIFICATION USED OIL MARKETER: **NO**
USED OIL TRANSPORTER: **NO**

COMPLIANCE, MONITORING AND ENFORCEMENT INFORMATION

EVALUATIONS **- NO EVALUATIONS REPORTED -**
VIOLATIONS **- NO VIOLATIONS REPORTED -**
ENFORCEMENTS **- NO ENFORCEMENTS REPORTED -**

HAZARDOUS WASTE

Resource Conservation & Recovery Act - Non-Generator Facilities (RCRANGR04)

- NO HAZARDOUS WASTE INFORMATION REPORTED -

UNIVERSAL WASTE **- NO UNIVERSAL WASTE REPORTED -**

CORRECTIVE ACTION AREA **- NO CORECTIVE ACTION AREA INFORMATION REPORTED -**

CORRECTIVE ACTION EVENT **- NO CORECTIVE ACTION EVENT REPORTED -**

Back to Report Summary

MAP ID# 149 **Distance from Property: 0.09 mi. S**

FACILITY INFORMATION

FACILITY ID: **9102448**
FACILITY NAME: **PAULS SUPER SAVER**
ADDRESS: **204 N COLLINS**
PLANT CITY , FL 33566 HILLSBOROUGH COUNTY
STATUS: **CLOSED**
OPERATOR: **LATINO**
PHONE: **(941)646-2828**

RESPONSIBLE PARTY

NAME: **MILES, DAVID J**
ADDRESS: **402 SUNSET RD**
PLANT CITY , FL 33566
CONTACT: **DAVID J MILES**
PHONE: **NOT REPORTED**

CONTAMINATED MEDIA INFORMATION

DISCHARGE DATE: **06/16/1993**
CLEANUP STATUS: **RA - RA ONGOING**
CLEANUP REQUIRED: **R - CLEANUP REQUIRED**
CLEANUP STATUS DATE: **05/21/1996**
CLEANUP WORK STATUS: **INACTIVE**
OTHER SOURCE: **NOT REPORTED**
INFORMATION SOURCE: **D - DISCHARGE NOTIFICATION**
SITE MANAGER: **WICKHAM_S**
SITE MANAGER END DATE: **NOT REPORTED**
CONTAMINATED DRINKING WELLS: **0**
CONTAMINATED MONITORING WELLS: **YES**
CONTAMINATED SOIL: **YES** CONTAMINATED SURFACE WATER: **YES** CONTAMINATED GROUND WATER: **YES**
POLLUTANT: **B - UNLEADED GAS** GALLONS DISCHARGED: **NOT REPORTED**
OTHER DESCRIPTION: **B - UNLEADED GAS**
SCORE: **10** SCORE EFFECTIVE DATE: **10/25/2012** RANK: **1109**
TANK OFFICE: **PCLP29 - HILLSBOROUGH ENVIRONMENTAL PROTECTION COMMISSION**

TASK INFORMATION

SOURCE REMOVAL (SR) TASK ID: **NOT REPORTED** SR COMPLETION DATE: **NOT REPORTED**
PSR CLEANUP RESPONSIBLE: **NOT REPORTED**
SR SOIL REMOVAL: **NR** SR FREE PRODUCT REMOVAL: **NR** SR SOIL TREATMENT: **NR**
SR SOIL TONNAGE REMOVED: **NR** SR OTHER TREATMENT: **NOT REPORTED**
SITE ASSESSMENT (SA) TASK ID: **45957** SA COMPLETION DATE: **12-05-1995**
SA CLEANUP RESPONSIBLE: **RP - RESPONSIBLE PARTY**
REMEDIATION ACTION PLAN (RAP) TASK ID: **45958** RAP COMPLETION DATE: **12-29-2004**
RAP CLEANUP RESPONSIBLE: **NOT REPORTED**
REMEDIATION ACTION (RA) TASK ID: **61067**
RA CLEANUP RESPONSIBLE: **NOT REPORTED**
SITE REHABILITATION COMPLETION (SRC) ACTION TYPE: **NOT REPORTED**
SRC SUBMIT DATE: **NOT REPORTED** SRC REVIEW DATE: **NOT REPORTED**
SRC ISSUE DATE: **NOT REPORTED**
SRC COMPLETION STATUS: **NOT REPORTED** SRC COMPLETION STATUS DATE: **NOT REPORTED**

SRC COMMENTS: **NOT REPORTED**

DISCHARGE CLEANUP SUMMARY

DISCHARGE DATE: **06/16/1993**
CLEANUP REQUIRED: **R - CLEANUP REQUIRED**
DISCHARGE CLEANUP STATUS: **RA - RA ONGOING**
DISCHARGE CLEANUP DATE: **05/21/1996**
CLEANUP WORK STATUS: **INACTIVE**
INFORMATION SOURCE: **D - DISCHARGE NOTIFICATION**
OTHER SOURCE: **NOT REPORTED**
SCORE: **10** SCORE EFFECTIVE DATE: **10/25/2012** RANK: **1109**
TANK OFFICE: **PCLP29 - HILLSBOROUGH ENVIRONMENTAL PROTECTION COMMISSION**

Back to Report Summary

Facility Registry System (FRSFL)

MAP ID# 150 **Distance from Property: 0.09 mi. NW**

FACILITY INFORMATION

REGISTRY ID: **110032798630**

NAME: **ACCESSORY BUILDING**

LOCATION ADDRESS: **5411 COMFORT DR**
TAMPA, FL 33610

COUNTY: **HILLSBOROUGH**

EPA REGION: **04**

FEDERAL FACILITY: **NOT REPORTED**

TRIBAL LAND: **NOT REPORTED**

ALTERNATIVE NAME/S:

ACCESSORY BUILDING

ACCESSORY BUILDING

PROGRAM/S LISTED FOR THIS FACILITY

FDM - *DEFINITION NOT PROVIDED BY REPORTING AGENCY

NPDES - NATIONAL POLLUTANT DISCHARGE ELIMINATION SYSTEM

STANDARD INDUSTRIAL CLASSIFICATION/S (SIC)

NO SIC DATA REPORTED

NORTH AMERICAN INDUSTRY CLASSIFICATION/S (NAICS)

NO NAICS DATA REPORTED

Back to Report Summary

Integrated Compliance Information System National Pollutant Discharge Elimination System (ICISNPDES)

MAP ID# 150 **Distance from Property: 0.09 mi. NW**

FACILITY INFORMATION

NPDES ID: **FLR10EU53INPDES** FACILITY #: **110032798630**
NAME: **ACCESSORY BUILDING**
PHYSICAL ADDRESS: **5411 COMFORT DR**
TAMPA FL 33610
COUNTY: **HILLSBOROUGH**
FACILITY TYPE: **PRIVATELY OWNED FACILITY**
IMPAIRED WATERS: **NOT REPORTED**

STANDARD INDUSTRIAL CLASSIFICATION

- NOT REPORTED -

PERMITS

FACILITY TYPE INDICATOR: **NON-POTABLE WATER**
PERMIT TYPE: **GENERAL PERMIT COVERED FACILITY**
MAJOR MINOR FACILITY: **MINOR**
PERMIT STATUS: **TERMINATED**
WATER BODY: **NOT REPORTED**
PERMIT NAME: **ACCESSORY BUILDING**
AGENCY TYPE: **STATE**
ORIGINAL ISSUE DATE: **04/27/2007**
ISSUE DATE: **04/27/2007**
ISSUING AGENCY: **NOT REPORTED**
EFFECTIVE DATE: **04/27/2007**
EXPIRATION DATE: **04/26/2012**
RETIREMENT DATE: **NOT REPORTED**
TERMINATION DATE: **01/16/2013**
PERMIT COMPLIANCE STATUS: **YES**
PERMIT SUBJECT TO DMR RUN: **YES**
REPORTABLE NONCOMPLIANCE TRACKING IS ON: **YES**

INSPECTIONS

- NO INSPECTIONS REPORTED -

HISTORIC COMPLIANCE

HISTORIC NON-COMPLIANCE QUARTER (YYYYQ): **20132**
HISTORIC NON-COMPLIANCE: **UNDETERMINED QNCR STATUS - INSUFFICIENT DATA, OR PERMITEE IS A MINOR DISCHARGER NOT SUBJECT TO MANDATORY REPORTING**
NUMBER OF E90 VIOLATIONS: **0**
NUMBER OF COMPLIANCE SCHEDULE VIOLATIONS: **0**
NUMBER OF SINGLE EVENT VIOLATIONS: **0**
NUMBER OF PERMIT SCHEDULE VIOLATIONS: **0**

SINGLE EVENT VIOLATIONS

- NO SINGLE EVENT VIOLATIONS REPORTED -

FORMAL ENFORCEMENT ACTIONS

- NO FORMAL ENFORCEMENT ACTIONS REPORTED -

EFFLUENT VIOLATIONS

- NOT REPORTED -

EFFLUENT VIOLATIONS contd..

- NOT REPORTED -

EFFLUENT VIOLATIONS contd..

- NOT REPORTED -

Back to Report Summary

National Pollutant Discharge Elimination System Facilities (NPDES)

MAP ID# 150 **Distance from Property: 0.09 mi. NW**

FACILITY INFORMATION

FACILITY ID: **FLR10EU53**
FACILITY NAME: **ACCESSORY BUILDING**
ADDRESS: **5411 COMFORT DR**
TAMPA , FL 33610
COUNTY: **HILLSBOROUGH**
FACILITY TYPE: **CONSTRUCTION STORMWATER GP**
STATUS: **ACTIVE**
OWNERSHIP: **PRIVATE**
COMPANY NAME: **GULF COAST AIR SYSTEMS INC**
RELATED PARTY NAME: **ROBERT COCHELL, PMTE**
RELATED PARTY ADDRESS: **5411 COMFORT DR**
TAMPA FL 33610
RELATED PARTY PHONE: **813-689-2082**
RELATED PARTY EMAIL: **NOT REPORTED**
PERMIT TYPE: **GENERIC PERMIT**
DATE OF ISSUE: **04/27/07**
DATE OF EXPIRATION: **04/26/12**
NATURE OF BUSINESS: **N/A**
TREATMENT: **N/A**
CAPACITY: **N/A**
DOMESTIC WASTEWATER FACILITY CLASS: **N/A**
OFFICE: **TALLAHASSEE NPDES STORMWATER**

Back to Report Summary

Facility Registry System (FRSFL)

MAP ID# 151 **Distance from Property: 0.09 mi. S**

FACILITY INFORMATION

REGISTRY ID: **110059481975**

NAME: **TOUFAYAN BAKERY OF PLANT CITY, INC.**

LOCATION ADDRESS: **2615 US HWY 92 E**
PLANT CITY, FL 33566

COUNTY: **HILLSBOROUGH**

EPA REGION: **04**

FEDERAL FACILITY: **NOT REPORTED**

TRIBAL LAND: **NOT REPORTED**

ALTERNATIVE NAME/S:

TOUFAYAN BAKERY OF PLANT CITY, INC.

PROGRAM/S LISTED FOR THIS FACILITY

OSHA-OIS - *DEFINITION NOT PROVIDED BY REPORTING AGENCY

STANDARD INDUSTRIAL CLASSIFICATION/S (SIC)

NO SIC DATA REPORTED

NORTH AMERICAN INDUSTRY CLASSIFICATION/S (NAICS)

311812 - COMMERCIAL BAKERIES.

Back to Report Summary

Facility Registry System (FRSFL)

MAP ID# 151 **Distance from Property: 0.09 mi. S**

FACILITY INFORMATION

REGISTRY ID: **110027951394**

NAME: **BF - USB, INC - MRS ALISON S COOKIES**

LOCATION ADDRESS: **2615 US HIGHWAY 92 E**
PLANT CITY, FL 33566-7540

COUNTY: **HILLSBOROUGH**

EPA REGION: **04**

FEDERAL FACILITY: **NOT REPORTED**

TRIBAL LAND: **NOT REPORTED**

ALTERNATIVE NAME/S:

BF - USB, INC - MRS ALISON S COOKIES

TOUFAYAN BAKERY OF PLANT CITY, INC.

PROGRAM/S LISTED FOR THIS FACILITY

FDM - *DEFINITION NOT PROVIDED BY REPORTING AGENCY

STANDARD INDUSTRIAL CLASSIFICATION/S (SIC)

NO SIC DATA REPORTED

NORTH AMERICAN INDUSTRY CLASSIFICATION/S (NAICS)

NO NAICS DATA REPORTED

Back to Report Summary

Facility Registry System (FRSFL)

MAP ID# 151 **Distance from Property: 0.09 mi. S**

FACILITY INFORMATION

REGISTRY ID: **110040764982**

NAME: **BAKERY EXPANSION**

LOCATION ADDRESS: **NO STREET REPORTED**
PLANT CITY, FL 33566

COUNTY: **HILLSBOROUGH**

EPA REGION: **04**

FEDERAL FACILITY: **NOT REPORTED**

TRIBAL LAND: **NOT REPORTED**

ALTERNATIVE NAME/S:

BAKERY EXPANSION

PROGRAM/S LISTED FOR THIS FACILITY

NPDES - NATIONAL POLLUTANT DISCHARGE ELIMINATION SYSTEM

STANDARD INDUSTRIAL CLASSIFICATION/S (SIC)

NO SIC DATA REPORTED

NORTH AMERICAN INDUSTRY CLASSIFICATION/S (NAICS)

NO NAICS DATA REPORTED

Back to Report Summary

MAP ID# 151 **Distance from Property: 0.09 mi. S**

FACILITY INFORMATION

NPDES ID: **FLR10JD71INPDES** FACILITY #: **110040764982**
NAME: **BAKERY EXPANSION**
PHYSICAL ADDRESS: **UNKNOWN**
PLANT CITY FL 33566
COUNTY: **HILLSBOROUGH**
FACILITY TYPE: **PRIVATELY OWNED FACILITY**
IMPAIRED WATERS: **NOT REPORTED**

STANDARD INDUSTRIAL CLASSIFICATION

- NOT REPORTED -

PERMITS

FACILITY TYPE INDICATOR: **NON-POTABLE WATER**
PERMIT TYPE: **GENERAL PERMIT COVERED FACILITY**
MAJOR MINOR FACILITY: **MINOR**
PERMIT STATUS: **EFFECTIVE**
WATER BODY: **NOT REPORTED**
PERMIT NAME: **BAKERY EXPANSION**
AGENCY TYPE: **STATE**
ORIGINAL ISSUE DATE: **03/17/2010**
ISSUE DATE: **03/17/2010**
ISSUING AGENCY: **NOT REPORTED**
EFFECTIVE DATE: **03/17/2010**
EXPIRATION DATE: **03/16/2015**
RETIREMENT DATE: **NOT REPORTED**
TERMINATION DATE: **NOT REPORTED**
PERMIT COMPLIANCE STATUS: **YES**
PERMIT SUBJECT TO DMR RUN: **YES**
REPORTABLE NONCOMPLIANCE TRACKING IS ON: **YES**

INSPECTIONS

- NO INSPECTIONS REPORTED -

HISTORIC COMPLIANCE

- NO HISTORIC COMPLIANCE REPORTED -

SINGLE EVENT VIOLATIONS

- NO SINGLE EVENT VIOLATIONS REPORTED -

FORMAL ENFORCEMENT ACTIONS

- NO FORMAL ENFORCEMENT ACTIONS REPORTED -

EFFLUENT VIOLATIONS

- NOT REPORTED -

EFFLUENT VIOLATIONS contd..

- NOT REPORTED -

EFFLUENT VIOLATIONS contd..

- NOT REPORTED -

Back to Report Summary

National Pollutant Discharge Elimination System Facilities (NPDES)

MAP ID# 151 **Distance from Property: 0.09 mi. S**

FACILITY INFORMATION

FACILITY ID: **FLR10JD71**
FACILITY NAME: **BAKERY EXPANSION**
ADDRESS: **2615 US-92 E**
PLANT CITY , FL 33566
COUNTY: **HILLSBOROUGH**
FACILITY TYPE: **CONSTRUCTION STORMWATER GP**
STATUS: **ACTIVE**
OWNERSHIP: **PRIVATE**
COMPANY NAME: **TOUFAYAN BAKERY OF PLANT CITY, INC**
RELATED PARTY NAME: **RANDY DECKER, PMTE**
RELATED PARTY ADDRESS: **2615 US HWY 92 EAST**
PLANT CITY FL 33566
RELATED PARTY PHONE: **813-754-5565**
RELATED PARTY EMAIL: **NOT REPORTED**
PERMIT TYPE: **GENERIC PERMIT**
DATE OF ISSUE: **03/17/10**
DATE OF EXPIRATION: **03/16/15**
NATURE OF BUSINESS: **NOT REPORTED**
TREATMENT: **NOT REPORTED**
CAPACITY: **NOT REPORTED**
DOMESTIC WASTEWATER FACILITY CLASS: **NOT REPORTED**
OFFICE: **TALLAHASSEE NPDES STORMWATER**

Back to Report Summary

Facility Registry System (FRSFL)

MAP ID# 152 **Distance from Property: 0.09 mi. N**

FACILITY INFORMATION

REGISTRY ID: **110020953841**

NAME: **ABANDONED WELL**

LOCATION ADDRESS: **402 E. HERRING STREET**
PLANT CITY, FL 33563

COUNTY: **HILLSBOROUGH**

EPA REGION: **04**

FEDERAL FACILITY: **NOT REPORTED**

TRIBAL LAND: **NOT REPORTED**

ALTERNATIVE NAME/S:
NO ALTERNATIVE NAME(S) LISTED FOR THIS FACILITY

PROGRAM/S LISTED FOR THIS FACILITY
AIRS/AQS - AEROMETRIC INFORMATION RETRIEVAL SYSTEM / AIR QUALITY SYSTEM

STANDARD INDUSTRIAL CLASSIFICATION/S (SIC)
NO SIC DATA REPORTED

NORTH AMERICAN INDUSTRY CLASSIFICATION/S (NAICS)
NO NAICS DATA REPORTED

Back to Report Summary

Registered Storage Tanks (UAST)

MAP ID# 152 **Distance from Property: 0.09 mi. N**

FACILITY INFORMATION

FACILITY ID: **8735810**

FACILITY NAME: **TP BEVERAGE DRIVE THRU #2**

ADDRESS: **1809 S COLLINS ST**

PLANT CITY , FL 33566

COUNTY: **HILLSBOROUGH**

TYPE: **A-RETAIL STATION**

STATUS: **CLOSED**

CONTACT: **ELLIOTT TELFORD**

PHONE: **(813) 754-1931**

TANK INFORMATION

(NOTE: CONSTRUCTION. PIPING, AND MONITORING INFO NOT SHOWN FOR CLOSED TANKS)

TANK #:	SIZE:	CONTENT:	INSTALLED:	PLACEMENT:	STATUS/DATE:
1	8000	LEADED GAS	01-MAY-1984	UNDERGROUND	REMOVED FROM SITE/30-APR-1992
2	8000	UNLEADED GAS	01-MAY-1984	UNDERGROUND	REMOVED FROM SITE/30-APR-1992
3	4000	UNLEADED GAS	01-MAY-1984	UNDERGROUND	REMOVED FROM SITE/30-APR-1992

TANK CONSTRUCTION INFORMATION

- NO CONSTRUCTION INFORMATION REPORTED

TANK PIPING INFORMATION

- NO PIPING INFORMATION REPORTED

TANK MONITORING INFORMATION

- NO MONITORING INFORMATION REPORTED

OWNER INFORMATION

OWNER NAME: **TP BEVERAGE DRIVE THRU #2**

OWNER ADDRESS: **PO BOX 1376**

PLANT CITY FL 33564

REGULATED MINERAL ACID TANKS INFORMATION

- NO MINERAL ACID TANKS INFORMATION REPORTED

DISCHARGE INFORMATION

- NO DISCHARGE INFORMATION REPORTED

Back to Report Summary

Aerometric Information Retrieval System / Air Facility Subsystem (AIRSAFS)

MAP ID# 153 **Distance from Property: 0.09 mi. NW**

SITE INFORMATION

UNIQUE ID: **1106214**
PLANT ID: **1106214**
NAME: **JARRETT SCOTT FORD**
ADDRESS: **2000 EAST BAKER ST**
PLANT CITY, FL 33563
CLASSIFICATION: **POTENTIAL UNCONTROLLED EMISSIONS <100 TONS/YEAR**
OPERATION STATUS: **OPERATING**
STATE COMPLIANCE STATUS: **IN COMPLIANCE WITH PROCEDURAL REQUIREMENTS**
FACILITY TYPE: **PRIVATELY OWNED/OPERATED**
CURRENT HIGH PRIORITY VIOLATOR: **NOT REPORTED**
SIC DESCRIPTION: **NONCLASSIFIABLE ESTABLISHMENTS.**

ENFORCEMENT ACTIONS

DATE ACHIEVED: **05/13/2014**
DATE RECORDED: **06/30/2014**
NATIONAL ACTION TYPE: **EPA 113(A) ORDER ISSUED**
ALL AIR PROGRAM: **SIP SOURCE**
RESULTS OF STACK TEST AND TITLE V: **NOT REPORTED**
POLLUTANT: **NOT REPORTED**
ALL POLLUTION IN VIOLATION: **NOT REPORTED**
TYPE OF VIOLATION(S): **NOT REPORTED**
PENALTY AMOUNT: **0**

AIR PROGRAM

AIR PROGRAM STATUS: **OPERATING**
EPA COMPLIANCE STATUS: **IN COMPLIANCE WITH PROCEDURAL REQUIREMENTS**
POLLUTANT COMPLIANCE STATUS: **IN COMPLIANCE WITH PROCEDURAL REQUIREMENTS**
POLLUTANT: **OTHER EMISSIONS OTHER THAN ROAD BASED**

HISTORICAL COMPLIANCE AIR PROGRAM LEVEL

AIR PROGRAM: **SIP SOURCE**
COMPLIANCE DATE (YYYQ): **1403**
HISTORICAL COMPLIANCE STATUS: **IN COMPLIANCE WITH PROCEDURAL REQUIREMENTS**

Back to Report Summary

Aerometric Information Retrieval System / Air Facility Subsystem (AIRSAFS)

MAP ID# 153 **Distance from Property: 0.09 mi. NW**

SITE INFORMATION

UNIQUE ID: **974864**
PLANT ID: **974864**
NAME: **JARRETT - BODIFORD**
ADDRESS: **2000 E. BAKER STREET**
PLANT CITY, FL 33566
CLASSIFICATION: **POTENTIAL UNCONTROLLED EMISSIONS <100 TONS/YEAR**
OPERATION STATUS: **OPERATING**
STATE COMPLIANCE STATUS: **IN COMPLIANCE WITH PROCEDURAL REQUIREMENTS**
FACILITY TYPE: **PRIVATELY OWNED/OPERATED**
CURRENT HIGH PRIORITY VIOLATOR: **NOT REPORTED**
SIC DESCRIPTION: **NONCLASSIFIABLE ESTABLISHMENTS.**

ENFORCEMENT ACTIONS

DATE ACHIEVED: **02/18/1999**
DATE RECORDED: **04/29/1999**
NATIONAL ACTION TYPE: **EPA INSPECTION - LEVEL 2 OR GREATER**
ALL AIR PROGRAM: **CFC TRACKING**
RESULTS OF STACK TEST AND TITLE V: **NOT REPORTED**
POLLUTANT: **NOT REPORTED**
ALL POLLUTION IN VIOLATION: **NOT REPORTED**
TYPE OF VIOLATION(S): **NOT REPORTED**
PENALTY AMOUNT: **0**

AIR PROGRAM

AIR PROGRAM STATUS: **OPERATING**
EPA COMPLIANCE STATUS: **IN COMPLIANCE WITH PROCEDURAL REQUIREMENTS**
POLLUTANT COMPLIANCE STATUS: **IN COMPLIANCE WITH PROCEDURAL REQUIREMENTS**
POLLUTANT: **CHLOROFLUOROCARBONS**

HISTORICAL COMPLIANCE AIR PROGRAM LEVEL

AIR PROGRAM: **CFC TRACKING**
COMPLIANCE DATE (YYYQ): **1004**
HISTORICAL COMPLIANCE STATUS: **IN COMPLIANCE WITH PROCEDURAL REQUIREMENTS**

AIR PROGRAM: **CFC TRACKING**
COMPLIANCE DATE (YYYQ): **1001**
HISTORICAL COMPLIANCE STATUS: **UNKNOWN COMPLIANCE STATUS**

AIR PROGRAM: **CFC TRACKING**
COMPLIANCE DATE (YYYQ): **0903**
HISTORICAL COMPLIANCE STATUS: **UNKNOWN COMPLIANCE STATUS**

AIR PROGRAM: **CFC TRACKING**
COMPLIANCE DATE (YYYQ): **0801**
HISTORICAL COMPLIANCE STATUS: **UNKNOWN COMPLIANCE STATUS**

AIR PROGRAM: **CFC TRACKING**
COMPLIANCE DATE (YYYQ): **1304**
HISTORICAL COMPLIANCE STATUS: **IN COMPLIANCE WITH PROCEDURAL REQUIREMENTS**

AIR PROGRAM: **CFC TRACKING**
COMPLIANCE DATE (YYYQ): **0703**
HISTORICAL COMPLIANCE STATUS: **UNKNOWN COMPLIANCE STATUS**

AIR PROGRAM: **CFC TRACKING**
COMPLIANCE DATE (YYYQ): **0804**
HISTORICAL COMPLIANCE STATUS: **UNKNOWN COMPLIANCE STATUS**

AIR PROGRAM: **CFC TRACKING**
COMPLIANCE DATE (YYYQ): **1203**
HISTORICAL COMPLIANCE STATUS: **IN COMPLIANCE WITH PROCEDURAL REQUIREMENTS**

AIR PROGRAM: **CFC TRACKING**
COMPLIANCE DATE (YYYQ): **1104**
HISTORICAL COMPLIANCE STATUS: **IN COMPLIANCE WITH PROCEDURAL REQUIREMENTS**

AIR PROGRAM: **CFC TRACKING**
COMPLIANCE DATE (YYYQ): **0701**
HISTORICAL COMPLIANCE STATUS: **UNKNOWN COMPLIANCE STATUS**

AIR PROGRAM: **CFC TRACKING**
COMPLIANCE DATE (YYYQ): **1201**
HISTORICAL COMPLIANCE STATUS: **IN COMPLIANCE WITH PROCEDURAL REQUIREMENTS**

AIR PROGRAM: **CFC TRACKING**
COMPLIANCE DATE (YYYQ): **0904**
HISTORICAL COMPLIANCE STATUS: **UNKNOWN COMPLIANCE STATUS**

AIR PROGRAM: **CFC TRACKING**
COMPLIANCE DATE (YYYQ): **0802**
HISTORICAL COMPLIANCE STATUS: **UNKNOWN COMPLIANCE STATUS**

AIR PROGRAM: **CFC TRACKING**
COMPLIANCE DATE (YYYQ): **1204**
HISTORICAL COMPLIANCE STATUS: **IN COMPLIANCE WITH PROCEDURAL REQUIREMENTS**

AIR PROGRAM: **CFC TRACKING**
COMPLIANCE DATE (YYYQ): **1303**

HISTORICAL COMPLIANCE STATUS: **IN COMPLIANCE WITH PROCEDURAL REQUIREMENTS**

AIR PROGRAM: **CFC TRACKING**
COMPLIANCE DATE (YYYQ): **1301**
HISTORICAL COMPLIANCE STATUS: **IN COMPLIANCE WITH PROCEDURAL REQUIREMENTS**

AIR PROGRAM: **CFC TRACKING**
COMPLIANCE DATE (YYYQ): **1002**
HISTORICAL COMPLIANCE STATUS: **IN COMPLIANCE WITH PROCEDURAL REQUIREMENTS**

AIR PROGRAM: **CFC TRACKING**
COMPLIANCE DATE (YYYQ): **0902**
HISTORICAL COMPLIANCE STATUS: **UNKNOWN COMPLIANCE STATUS**

AIR PROGRAM: **CFC TRACKING**
COMPLIANCE DATE (YYYQ): **1202**
HISTORICAL COMPLIANCE STATUS: **IN COMPLIANCE WITH PROCEDURAL REQUIREMENTS**

AIR PROGRAM: **CFC TRACKING**
COMPLIANCE DATE (YYYQ): **1003**
HISTORICAL COMPLIANCE STATUS: **IN COMPLIANCE WITH PROCEDURAL REQUIREMENTS**

AIR PROGRAM: **CFC TRACKING**
COMPLIANCE DATE (YYYQ): **1101**
HISTORICAL COMPLIANCE STATUS: **IN COMPLIANCE WITH PROCEDURAL REQUIREMENTS**

AIR PROGRAM: **CFC TRACKING**
COMPLIANCE DATE (YYYQ): **0702**
HISTORICAL COMPLIANCE STATUS: **UNKNOWN COMPLIANCE STATUS**

AIR PROGRAM: **CFC TRACKING**
COMPLIANCE DATE (YYYQ): **0604**
HISTORICAL COMPLIANCE STATUS: **UNKNOWN COMPLIANCE STATUS**

AIR PROGRAM: **CFC TRACKING**
COMPLIANCE DATE (YYYQ): **0704**
HISTORICAL COMPLIANCE STATUS: **UNKNOWN COMPLIANCE STATUS**

AIR PROGRAM: **CFC TRACKING**
COMPLIANCE DATE (YYYQ): **1302**
HISTORICAL COMPLIANCE STATUS: **IN COMPLIANCE WITH PROCEDURAL REQUIREMENTS**

AIR PROGRAM: **CFC TRACKING**
COMPLIANCE DATE (YYYQ): **1103**
HISTORICAL COMPLIANCE STATUS: **IN COMPLIANCE WITH PROCEDURAL REQUIREMENTS**

AIR PROGRAM: **CFC TRACKING**
COMPLIANCE DATE (YYYQ): **0901**
HISTORICAL COMPLIANCE STATUS: **UNKNOWN COMPLIANCE STATUS**

AIR PROGRAM: **CFC TRACKING**
COMPLIANCE DATE (YYYQ): **0803**
HISTORICAL COMPLIANCE STATUS: **UNKNOWN COMPLIANCE STATUS**

AIR PROGRAM: **CFC TRACKING**
COMPLIANCE DATE (YYYQ): **1401**
HISTORICAL COMPLIANCE STATUS: **IN COMPLIANCE WITH PROCEDURAL REQUIREMENTS**

AIR PROGRAM: **CFC TRACKING**
COMPLIANCE DATE (YYYQ): **1402**
HISTORICAL COMPLIANCE STATUS: **IN COMPLIANCE WITH PROCEDURAL REQUIREMENTS**

AIR PROGRAM: **CFC TRACKING**
COMPLIANCE DATE (YYYQ): **1102**
HISTORICAL COMPLIANCE STATUS: **IN COMPLIANCE WITH PROCEDURAL REQUIREMENTS**

AIR PROGRAM: **CFC TRACKING**
COMPLIANCE DATE (YYYQ): **1403**
HISTORICAL COMPLIANCE STATUS: **IN COMPLIANCE WITH PROCEDURAL REQUIREMENTS**

Back to Report Summary

MAP ID# 153 **Distance from Property: 0.09 mi. NW**

FACILITY INFORMATION

REGISTRY ID: **110006849553**

NAME: **JARRETT FORD OF PLANT CITY**

LOCATION ADDRESS: **2000 E BAKER ST**
PLANT CITY, FL 33563-3910

COUNTY: **HILLSBOROUGH**

EPA REGION: **04**

FEDERAL FACILITY: **NOT REPORTED**

TRIBAL LAND: **NOT REPORTED**

ALTERNATIVE NAME/S:

WILSON DAVIS FORD INC
JARRETT - BODIFORD
JARRETT FORD OF PLANT CITY
JARRETT FORD OF PLANT CITY

PROGRAM/S LISTED FOR THIS FACILITY

ICIS - INTEGRATED COMPLIANCE INFORMATION SYSTEM
RCRAINFO - RESOURCE CONSERVATION AND RECOVERY ACT INFORMATION SYSTEM
FDM - *DEFINITION NOT PROVIDED BY REPORTING AGENCY
AIRS/AFS - AEROMETRIC INFORMATION RETRIEVAL SYSTEM / AIRS FACILITY SYSTEM

STANDARD INDUSTRIAL CLASSIFICATION/S (SIC)

5521 - MOTOR VEHICLE DEALERS (USED ONLY)
9999 - NONCLASSIFIABLE ESTABLISHMENTS
7538 - GENERAL AUTOMOTIVE REPAIR SHOPS

NORTH AMERICAN INDUSTRY CLASSIFICATION/S (NAICS)

44112 - USED CAR DEALERS
811111 - GENERAL AUTOMOTIVE REPAIR.
441120 - USED CAR DEALERS.
811111 - GENERAL AUTOMOTIVE REPAIR.
44111 - NEW CAR DEALERS
811111 - GENERAL AUTOMOTIVE REPAIR.

Back to Report Summary

MAP ID# 153 **Distance from Property: 0.09 mi. NW**

SITE INFORMATION

GEOSEARCH ID: **110006849553**
REGISTRY ID: **110006849553**
NAME: **JARRETT FORD OF PLANT CITY**
ADDRESS: **2000 E BAKER ST**
PLANT CITY FL 335633910
STANDARD INDUSTRIAL CLASSIFICATION: **NOT REPORTED**

REGIONAL DOCKETS

CAA-04-2014-1787

RELATED ACTIVITIES

- NO RELATED ACTIVITIES REPORTED

VIOLATIONS

CASE NUMBER: **04-2014-1787**
RANK ORDER: **NOT REPORTED**
VIOLATION: **VIOLATIONS OF REPORTING REQUIREMENTS**

CASE IDENTIFIER

CASE NUMBER: **04-2014-1787**
FISCAL YEAR: **2014**
CASE NAME: **JARRETT SCOTT FORD**
ACTIVITY TYPE: **ADMINISTRATIVE - FORMAL**
ACTIVITY STATUS: **CLOSED**
ACTIVITY STATUS DATE: **05/29/2014**
LEAD: **EPA**
CASE STATUS DATE: **05/29/2014**
DOJ DOCKET NUMBER: **NOT REPORTED**
ENFORCEMENT OUTCOME: **UNILATERAL ADMINISTRATIVE ORDER WITHOUT ADJUDICATION**
MULTIMEDIA FLAG: **NOT REPORTED**
ENFORCEMENT SUMMARY:

5/13/14 - COMPLIANCE ORDER ISSUED. ACCORDING TO EPA RECORDS, AS OF MAY 7, 2014, RESPONDENT HAS NOT SUBMITTED THE NOTIFICATION OF COMPLIANCE STATUS TO THE DIRECTOR OF THE AIR, PESTICIDES AND TOXICS MANAGEMENT DIVISION OF EPA, REGION 4. RESPONDENT'S FAILURE TO SUBMIT THE NOTIFICATION OF COMPLIANCE STATUS TO THE DIRECTOR OF THE AIR, PESTICIDES AND TOXICS MANAGEMENT DIVISION OF EPA, REGION 4 CONSTITUTES A VIOLATION OF 6H AND THE CAA.

ORDER REQUIRES: RESPONDENT SHALL SUBMIT TO THE DIRECTOR OF THE AIR, PESTICIDES AND TOXICS MANAGEMENT DIVISION OF EPA, REGION 4, A NOTIFICATION OF COMPLIANCE STATUS IN ACCORDANCE WITH 40 CFR 63.11175(B) WITHIN 14 CALENDAR DAYS.

ENFORCEMENT TYPE

ENFORCEMENT TYPE: **CAA 113A ADMIN COMPLIANCE ORDER (NON-PENALTY)**

POLLUTANTS CITED

- NO POLLUTION CITED REPORTED

Back to Report Summary

Resource Conservation & Recovery Act - Generator Facilities (RCRAGR04)

MAP ID# 153 **Distance from Property: 0.09 mi. NW**

FACILITY INFORMATION

EPA ID#: **FLD981745839**
NAME: **JARRETT SCOTT FORD**
ADDRESS: **2000 E BAKER ST**
PLANT CITY, FL 33563-3910
CONTACT NAME: **JEFF COUGHLIN**
CONTACT ADDRESS: **2000 E BAKER ST**
PLANT CITY FL 33563-3910
CONTACT PHONE: **8137524171**
NON-NOTIFIER: **NOT A NON-NOTIFIER**
DATE RECEIVED BY AGENCY: **09/04/2008**

OWNER TYPE: **PRIVATE**
OWNER NAME: **TYLER LARRY**
OPERATOR TYPE: **PRIVATE**
OPERATOR NAME: **JARRETT SCOTT FORD**

CERTIFICATION

CERTIFICATION NAME:	CERTIFICATION TITLE:	CERTIFICATION SIGNED DATE:
WAYNE ALFORD	**DIRECTOR**	**08/26/2008**

INDUSTRY CLASSIFICATION (NAICS)

44111 - NEW CAR DEALERS
44112 - USED CAR DEALERS
811111 - GENERAL AUTOMOTIVE REPAIR

SITE HISTORY (INCLUDES GENERATORS AND NON-GENERATORS)

DATE RECEIVED BY AGENCY: **09/04/2008**
NAME: **JARRETT SCOTT FORD**
GENERATOR CLASSIFICATION: **LARGE QUANTITY GENERATOR**

CURRENT ACTIVITY INFORMATION

GENERATOR STATUS: **CONDITIONALLY EXEMPT SMALL QUANTITY GENERATOR** LAST UPDATED DATE: **01/30/2015**
SUBJECT TO CORRECTIVE ACTION UNIVERSE: **NO**
TDSFs POTENTIALLY SUBJECT TO CORRECTIVE ACTION UNDER 3004 (u)/(v) UNIVERSE: **NO**
TDSFs ONLY SUBJECT TO CORRECTIVE ACTION UNDER DISCRETIONARY AUTHORITIES UNIVERSE: **NO**
NON TSDFs WHERE RCRA CORRECTIVE ACTION HAS BEEN IMPOSED UNIVERSE: **NO**
CORRECTIVE ACTION WORKLOAD UNIVERSE: **NO**

IMPORTER: **NO**
MIXED WASTE GENERATOR: **NO**
RECYCLER: **NO**
TRANSPORTER: **NO**
ONSITE BURNER EXEMPTION: **NO**
FURNACE EXEMPTION: **NO**
USED OIL REFINER: **NO**
USED OIL TRANSFER FACILITY: **NO**

UNDERGROUND INJECTION: **NO**
UNIVERSAL WASTE DESTINATION FACILITY: **NO**
TRANSFER FACILITY: **NO**
USED OIL FUEL BURNER: **NO**
USED OIL PROCESSOR: **NO**
USED OIL FUEL MARKETER TO BURNER: **NO**
SPECIFICATION USED OIL MARKETER: **NO**
USED OIL TRANSPORTER: **NO**

COMPLIANCE, MONITORING AND ENFORCEMENT INFORMATION

EVALUATIONS

09/24/1987	**NRR**	**NON-FINANCIAL RECORD REVIEW**

VIOLATIONS

09/24/1987	**262.A**	**GENERATORS - GENERAL**

ENFORCEMENTS

09/24/1987 125 DEP WARNING LETTER

HAZARDOUS WASTE

D001	**IGNITABLE WASTE**
D003	**REACTIVE WASTE**
D018	**BENZENE**
D035	**METHYL ETHYL KETONE**
D038	**PYRIDINE**
D039	**TETRACHLOROETHYLENE**
D040	**TRICHLORETHYLENE**
F001	**THE FOLLOWING SPENT HALOGENATED SOLVENTS USED IN DEGREASING: TETRACHLOROETHYLENE,TRICHLORETHYLENE, METHYLENE CHLORIDE, 1,1,1-TRICHLOROETHANE, CARBON TETRACHLORIDE ANDCHLORINATED FLUOROCARBONS; ALL SPENT SOLVENT MIXTURES/BLENDS USED IN DEGREASING CONTAINING, BEFORE USE, A TOTAL OF TEN PERCENT OR MORE (BY VOLUME) OF ONE OR MORE OF THE ABOVE HALOGENATED SOLVENTS OR THOSE SOLVENTS LISTED IN F002, F004, AND F005; AND STILL BOTTOMS FROM THE RECOVERY OF THESE SPENT SOLVENTS AND SPENT SOLVENT MIXTURES.**
F003	**THE FOLLOWING SPENT NON-HALOGENATED SOLVENTS: XYLENE, ACETONE, ETHYL ACETATE, ETHYL BENZENE, ETHYL ETHER, METHYL ISOBUTYL KETONE, N-BUTYL ALCOHOL, CYCLOHEXANONE, AND METHANOL; ALL SPENT SOLVENT MIXTURES/BLENDS CONTAINING, BEFORE USE, ONLY THE ABOVE SPENT NONHALOGENATED SOLVENTS; AND ALL SPENT SOLVENT MIXTURES/BLENDS CONTAINING, BEFORE USE, ONE OR MORE OF THE ABOVE NONHALOGENATED SOLVENTS, AND A TOTAL OF TEN PERCENT OR MORE (BY VOLUME) OF ONE OR MORE OF THOSE SOLVENTS LISTED IN F001, F002, F004, AND F005; AND STILL BOTTOMS FROM THE RECOVERY OF THESE SPENT SOLVENTS AND SPENT SOLVENT MIXTURES.**
F005	**THE FOLLOWING SPENT NONHALOGENATED SOLVENTS: TOLUENE, METHYL ETHYL KETONE,CARBON DISULFIDE, ISOBUTANOL, PYRIDINE,BENZENE, 2-ETHOXYETHANOL, AND 2-NITROPROPANE; ALL SPENT SOLVENT MIXTURES/BLENDS CONTAINING, BEFORE USE, A TOTAL OF TEN PERCENT OR MORE (BY VOLUME) OF ONE OR MORE OF THE ABOVE NONHALOGENATED SOLVENTS OR THOSE SOLVENTS LISTED IN F001,F002, OR F004; AND STILL BOTTOMS FROM THE RECOVERY OF THESE SPENT SOLVENTS AND SPENT SOLVENT MIXTURES.**

UNIVERSAL WASTE **- NO UNIVERSAL WASTE REPORTED -**

CORRECTIVE ACTION AREA **- NO CORECTIVE ACTION AREA INFORMATION REPORTED -**

CORRECTIVE ACTION EVENT **- NO CORECTIVE ACTION EVENT REPORTED -**

Back to Report Summary

MAP ID# 153 **Distance from Property: 0.09 mi. NW**

FACILITY INFORMATION

FACILITY ID: **8627930**

FACILITY NAME: **DAVIS FORD INC**

ADDRESS: **2000 E BAKER ST**

PLANT CITY , FL 33566

COUNTY: **HILLSBOROUGH**

TYPE: **C-FUEL USER/NON-RETAIL**

STATUS: **CLOSED**

CONTACT: **WADE A. BODIFORD**

PHONE: **(813) 752-4171**

TANK INFORMATION

(NOTE: CONSTRUCTION. PIPING, AND MONITORING INFO NOT SHOWN FOR CLOSED TANKS)

TANK #:	SIZE:	CONTENT:	INSTALLED:	PLACEMENT:	STATUS/DATE:
1	**1000**	**LEADED GAS**	**NOT REPORTED**	**UNDERGROUND**	**REMOVED FROM SITE/30-APR-1992**
2	**500**	**WASTE OIL**	**NOT REPORTED**	**UNDERGROUND**	**REMOVED FROM SITE/30-APR-1992**

TANK CONSTRUCTION INFORMATION

- NO CONSTRUCTION INFORMATION REPORTED

TANK PIPING INFORMATION

- NO PIPING INFORMATION REPORTED

TANK MONITORING INFORMATION

- NO MONITORING INFORMATION REPORTED

OWNER INFORMATION

OWNER NAME: **WILSON DAVIS FORD INC**

OWNER ADDRESS: **2000 E BAKER ST**

PLANT CITY FL 33566

REGULATED MINERAL ACID TANKS INFORMATION

- NO MINERAL ACID TANKS INFORMATION REPORTED

DISCHARGE INFORMATION

- NO DISCHARGE INFORMATION REPORTED

Back to Report Summary

MAP ID# 154 **Distance from Property: 0.09 mi. N**

FACILITY INFORMATION

FACILITY ID: **8625403**

FACILITY NAME: **TEXACO STATION**

ADDRESS: **510 N ALEXANDER ST**

PLANT CITY , FL 33566

COUNTY: **HILLSBOROUGH**

TYPE: **A-RETAIL STATION**

STATUS: **CLOSED**

CONTACT: **JEROME SMITH**

PHONE: **(813) 752-6178**

TANK INFORMATION

(NOTE: CONSTRUCTION. PIPING, AND MONITORING INFO NOT SHOWN FOR CLOSED TANKS)

TANK #:	SIZE:	CONTENT:	INSTALLED:	PLACEMENT:	STATUS/DATE:
1	4000	UNLEADED GAS	NOT REPORTED	UNDERGROUND	REMOVED FROM SITE/NR
2	4000	UNLEADED GAS	NOT REPORTED	UNDERGROUND	REMOVED FROM SITE/NR
3	4000	LEADED GAS	NOT REPORTED	UNDERGROUND	REMOVED FROM SITE/NR
4	4000	LEADED GAS	NOT REPORTED	UNDERGROUND	REMOVED FROM SITE/NR

TANK CONSTRUCTION INFORMATION

- NO CONSTRUCTION INFORMATION REPORTED

TANK PIPING INFORMATION

- NO PIPING INFORMATION REPORTED

TANK MONITORING INFORMATION

- NO MONITORING INFORMATION REPORTED

OWNER INFORMATION

OWNER NAME: **MOTIVA ENTERPRISES LLC - *** USE STCM 55998 *****

OWNER ADDRESS: **650 S NORTHLAKE BLVD #450**

ALTAMONTE SPRINGS FL 32701

REGULATED MINERAL ACID TANKS INFORMATION

- NO MINERAL ACID TANKS INFORMATION REPORTED

DISCHARGE INFORMATION

- NO DISCHARGE INFORMATION REPORTED

Back to Report Summary

Registered Storage Tanks (UAST)

MAP ID# 155 **Distance from Property: 0.09 mi. S**

FACILITY INFORMATION

FACILITY ID: **8625808**

FACILITY NAME: **HILLSBORO SUN BANK PROPERTY**

ADDRESS: **208 W REYNOLDS ST**

PLANT CITY , FL 33566

COUNTY: **HILLSBOROUGH**

TYPE: **A-RETAIL STATION**

STATUS: **CLOSED**

CONTACT: **CHARLES HEARN**

PHONE: **NOT REPORTED**

TANK INFORMATION

(NOTE: CONSTRUCTION. PIPING, AND MONITORING INFO NOT SHOWN FOR CLOSED TANKS)

TANK #:	SIZE:	CONTENT:	INSTALLED:	PLACEMENT:	STATUS/DATE:
1	10000	LEADED GAS	01-OCT-1968	UNDERGROUND	REMOVED FROM SITE/31-AUG-1988
2	10000	UNLEADED GAS	01-OCT-1968	UNDERGROUND	REMOVED FROM SITE/31-AUG-1988
3	5000	UNLEADED GAS	01-JUL-1968	UNDERGROUND	REMOVED FROM SITE/31-AUG-1988
4	2000	VEHICULAR DIESEL	01-MAR-1983	UNDERGROUND	REMOVED FROM SITE/31-AUG-1988
5	250	LEADED GAS	01-OCT-1968	UNDERGROUND	REMOVED FROM SITE/31-AUG-1988
6	550	WASTE OIL	NOT REPORTED	UNDERGROUND	REMOVED FROM SITE/31-AUG-1988
7	750	WASTE OIL	NOT REPORTED	UNDERGROUND	REMOVED FROM SITE/31-AUG-1988

TANK CONSTRUCTION INFORMATION

- NO CONSTRUCTION INFORMATION REPORTED

TANK PIPING INFORMATION

- NO PIPING INFORMATION REPORTED

TANK MONITORING INFORMATION

- NO MONITORING INFORMATION REPORTED

OWNER INFORMATION

OWNER NAME: **HILLSBORO SUN BANK**

OWNER ADDRESS: **PO BOX B**

PLANT CITY FL 33564

REGULATED MINERAL ACID TANKS INFORMATION

- NO MINERAL ACID TANKS INFORMATION REPORTED

DISCHARGE INFORMATION

DATE:	DESCRIPTION:	SCORE:	SCORE DATE:	STATUS DESCRIPTION:	STATUS DATE:
10/21/1988	CLEANUP REQUIRED	00061	09-SEP-1998	NFA COMPLETE	6/9/2004
11/10/1988	COMBINED CLEANUP REQUIRED	00062	06-JAN-1998	NFA COMPLETE	6/9/2004

Back to Report Summary

MAP ID# 155 **Distance from Property: 0.09 mi. S**

FACILITY INFORMATION

FACILITY ID: **8625808**
FACILITY NAME: **HILLSBORO SUN BANK PROPERTY**
ADDRESS: **208 W REYNOLDS ST**
PLANT CITY , FL 33566-3214 HILLSBOROUGH COUNTY
STATUS: **CLOSED**
OPERATOR: **HILLSBORO SUN BANK**
PHONE: **NOT REPORTED**

RESPONSIBLE PARTY

NAME: **HILLSBORO SUN BANK**
ADDRESS: **PO BOX B**
PLANT CITY , FL 33564
CONTACT: **CHARLES HEARN**
PHONE: **(813)229-6159**

CONTAMINATED MEDIA INFORMATION

DISCHARGE DATE: **10/21/1988**
CLEANUP STATUS: **NFA - NFA COMPLETE**
CLEANUP REQUIRED: **R - CLEANUP REQUIRED**
CLEANUP STATUS DATE: **06/09/2004**
CLEANUP WORK STATUS: **COMPLETED**
OTHER SOURCE: **NOT REPORTED**
INFORMATION SOURCE: **E - EDI**
SITE MANAGER: **WICKHAM_S**
SITE MANAGER END DATE: **05/25/2004**
CONTAMINATED DRINKING WELLS: **NOT REPORTED**
CONTAMINATED MONITORING WELLS: **NOT REPORTED**
CONTAMINATED SOIL: **NOT REPORTED**
CONTAMINATED SURFACE WATER: **NOT REPORTED**
CONTAMINATED GROUND WATER: **NOT REPORTED**
POLLUTANT: **A - LEADED GAS**
GALLONS DISCHARGED: **NOT REPORTED**
OTHER DESCRIPTION: **A - LEADED GAS**
SCORE: **61**
SCORE EFFECTIVE DATE: **01/06/1998**
RANK: **NOT REPORTED**
TANK OFFICE: **PCLP29 - HILLSBOROUGH ENVIRONMENTAL PROTECTION COMMISSION**

DISCHARGE DATE: **10/21/1988**
CLEANUP STATUS: **NFA - NFA COMPLETE**
CLEANUP REQUIRED: **R - CLEANUP REQUIRED**
CLEANUP STATUS DATE: **06/09/2004**
CLEANUP WORK STATUS: **COMPLETED**
OTHER SOURCE: **NOT REPORTED**
INFORMATION SOURCE: **E - EDI**
SITE MANAGER: **WICKHAM_S**
SITE MANAGER END DATE: **05/25/2004**
CONTAMINATED DRINKING WELLS: **NOT REPORTED**
CONTAMINATED MONITORING WELLS: **NOT REPORTED**
CONTAMINATED SOIL: **NOT REPORTED**
CONTAMINATED SURFACE WATER: **NOT REPORTED**
CONTAMINATED GROUND WATER: **NOT REPORTED**
POLLUTANT: **B - UNLEADED GAS**
GALLONS DISCHARGED: **NOT REPORTED**
OTHER DESCRIPTION: **B - UNLEADED GAS**
SCORE: **61**
SCORE EFFECTIVE DATE: **01/06/1998**
RANK: **NOT REPORTED**
TANK OFFICE: **PCLP29 - HILLSBOROUGH ENVIRONMENTAL PROTECTION COMMISSION**

DISCHARGE DATE: **10/21/1988**
CLEANUP STATUS: **NFA - NFA COMPLETE**
CLEANUP REQUIRED: **R - CLEANUP REQUIRED**
CLEANUP STATUS DATE: **06/09/2004**

CLEANUP WORK STATUS: **COMPLETED** OTHER SOURCE: **NOT REPORTED**
INFORMATION SOURCE: **E - EDI**
SITE MANAGER: **WICKHAM_S** SITE MANAGER END DATE: **05/25/2004**
CONTAMINATED DRINKING WELLS: **NOT REPORTED** CONTAMINATED MONITORING WELLS: **NOT REPORTED**
CONTAMINATED SOIL: **NOT REPORTED** CONTAMINATED SURFACE WATER: **NOT REPORTED** CONTAMINATED GROUND WATER: **NOT REPORTED**
POLLUTANT: **D - VEHICULAR DIESEL** GALLONS DISCHARGED: **NOT REPORTED**
OTHER DESCRIPTION: **D - VEHICULAR DIESEL**
SCORE: **61** SCORE EFFECTIVE DATE: **01/06/1998** RANK: **NOT REPORTED**
TANK OFFICE: **PCLP29 - HILLSBOROUGH ENVIRONMENTAL PROTECTION COMMISSION**

DISCHARGE DATE: **11/10/1988** CLEANUP STATUS: **NFA - NFA COMPLETE**
CLEANUP REQUIRED: **C - COMBINED CLEANUP REQUIRED** CLEANUP STATUS DATE: **06/09/2004**
CLEANUP WORK STATUS: **COMPLETED** OTHER SOURCE: **NOT REPORTED**
INFORMATION SOURCE: **E - EDI**
SITE MANAGER: **WICKHAM_S** SITE MANAGER END DATE: **05/25/2004**
CONTAMINATED DRINKING WELLS: **NOT REPORTED** CONTAMINATED MONITORING WELLS: **NOT REPORTED**
CONTAMINATED SOIL: **NOT REPORTED** CONTAMINATED SURFACE WATER: **NOT REPORTED** CONTAMINATED GROUND WATER: **NOT REPORTED**
POLLUTANT: **Y - UNKNOWN/NOT REPORTED** GALLONS DISCHARGED: **NOT REPORTED**
OTHER DESCRIPTION: **Y - UNKNOWN/NOT REPORTED**
SCORE: **61** SCORE EFFECTIVE DATE: **01/06/1998** RANK: **NOT REPORTED**
TANK OFFICE: **PCLP29 - HILLSBOROUGH ENVIRONMENTAL PROTECTION COMMISSION**

TASK INFORMATION

SOURCE REMOVAL (SR) TASK ID: **79508** SR COMPLETION DATE: **11-11-1988**
PSR CLEANUP RESPONSIBLE: **NOT REPORTED**
SR SOIL REMOVAL: **YES** SR FREE PRODUCT REMOVAL: **NR** SR SOIL TREATMENT: **NR**
SR SOIL TONNAGE REMOVED: **288** SR OTHER TREATMENT: **NOT REPORTED**
SITE ASSESSMENT (SA) TASK ID: **69372** SA COMPLETION DATE: **NOT REPORTED**
SA CLEANUP RESPONSIBLE: **NOT REPORTED**
REMEDIATION ACTION PLAN (RAP) TASK ID: **NOT REPORTED** RAP COMPLETION DATE: **NOT REPORTED**
RAP CLEANUP RESPONSIBLE: **NOT REPORTED**
REMEDIATION ACTION (RA) TASK ID: **74001**
RA CLEANUP RESPONSIBLE: **NOT REPORTED**
SITE REHABILITATION COMPLETION (SRC) ACTION TYPE: **NFA - NO FURTHER ACTION**
SRC SUBMIT DATE: **01-22-2004** SRC REVIEW DATE: **01-27-2004**
SRC ISSUE DATE: **06-09-2004**
SRC COMPLETION STATUS: **A - APPROVED** SRC COMPLETION STATUS DATE: **05-25-2004**
SRC COMMENTS: **NOT REPORTED**

SOURCE REMOVAL (SR) TASK ID: **NOT REPORTED** SR COMPLETION DATE: **NOT REPORTED**
PSR CLEANUP RESPONSIBLE: **NOT REPORTED**
SR SOIL REMOVAL: **NR** SR FREE PRODUCT REMOVAL: **NR** SR SOIL TREATMENT: **NR**
SR SOIL TONNAGE REMOVED: **NR** SR OTHER TREATMENT: **NOT REPORTED**
SITE ASSESSMENT (SA) TASK ID: **69371** SA COMPLETION DATE: **NOT REPORTED**

SA CLEANUP RESPONSIBLE: **NOT REPORTED**
REMEDIATION ACTION PLAN (RAP) TASK ID: **NOT REPORTED** RAP COMPLETION DATE: **NOT REPORTED**
RAP CLEANUP RESPONSIBLE: **NOT REPORTED**
REMEDIATION ACTION (RA) TASK ID: **74002**
RA CLEANUP RESPONSIBLE: **NOT REPORTED**
SITE REHABILITATION COMPLETION (SRC) ACTION TYPE: **NFA - NO FURTHER ACTION**
SRC SUBMIT DATE: **01-22-2004** SRC REVIEW DATE: **01-27-2004**
SRC ISSUE DATE: **06-09-2004**
SRC COMPLETION STATUS: **A - APPROVED** SRC COMPLETION STATUS DATE: **05-25-2004**
SRC COMMENTS: **NOT REPORTED**

DISCHARGE CLEANUP SUMMARY

DISCHARGE DATE: **10/21/1988**
CLEANUP REQUIRED: **R - CLEANUP REQUIRED**
DISCHARGE CLEANUP STATUS: **NFA - NFA COMPLETE**
DISCHARGE CLEANUP DATE: **06/09/2004**
CLEANUP WORK STATUS: **COMPLETED**
INFORMATION SOURCE: **E - EDI**
OTHER SOURCE: **NOT REPORTED**
SCORE: **61** SCORE EFFECTIVE DATE: **01/06/1998** RANK: **NOT REPORTED**
TANK OFFICE: **PCLP29 - HILLSBOROUGH ENVIRONMENTAL PROTECTION COMMISSION**

DISCHARGE DATE: **11/10/1988**
CLEANUP REQUIRED: **C - COMBINED CLEANUP REQUIRED**
DISCHARGE CLEANUP STATUS: **NFA - NFA COMPLETE**
DISCHARGE CLEANUP DATE: **06/09/2004**
CLEANUP WORK STATUS: **COMPLETED**
INFORMATION SOURCE: **E - EDI**
OTHER SOURCE: **NOT REPORTED**
SCORE: **61** SCORE EFFECTIVE DATE: **01/06/1998** RANK: **NOT REPORTED**
TANK OFFICE: **PCLP29 - HILLSBOROUGH ENVIRONMENTAL PROTECTION COMMISSION**

Back to Report Summary

Facility Registry System (FRSFL)

MAP ID# 156 **Distance from Property: 0.09 mi. S**

FACILITY INFORMATION

REGISTRY ID: **110002514896**

NAME: **SMITTYS BODY SHOP**

LOCATION ADDRESS: **208 N PALMER ST**
PLANT CITY, FL 33563

COUNTY: **HILLSBOROUGH**

EPA REGION: **04**

FEDERAL FACILITY: **NOT REPORTED**

TRIBAL LAND: **NOT REPORTED**

ALTERNATIVE NAME/S:

SMITTYS BODY SHOP

SMITTYS BODY SHOP

PROGRAM/S LISTED FOR THIS FACILITY

RCRAINFO - RESOURCE CONSERVATION AND RECOVERY ACT INFORMATION SYSTEM

FDM - *DEFINITION NOT PROVIDED BY REPORTING AGENCY

STANDARD INDUSTRIAL CLASSIFICATION/S (SIC)

NO SIC DATA REPORTED

NORTH AMERICAN INDUSTRY CLASSIFICATION/S (NAICS)

NO NAICS DATA REPORTED

Back to Report Summary

Resource Conservation & Recovery Act - Generator Facilities (RCRAGR04)

MAP ID# 156 **Distance from Property: 0.09 mi. S**

FACILITY INFORMATION

EPA ID#: **FL0000002048**
NAME: **SMITTYS BODY SHOP**
ADDRESS: **208 N PALMER ST**
PLANT CITY, FL 33563-3434
CONTACT NAME: **BENNY SMITH**
CONTACT ADDRESS: **208 N PALMER ST**
PLANT CITY FL 33566
CONTACT PHONE: **8137527125**
NON-NOTIFIER: **NOT A NON-NOTIFIER**
DATE RECEIVED BY AGENCY: **10/04/1993**
CERTIFICATION **- NO CERTIFICATION REPORTED -**
INDUSTRY CLASSIFICATION (NAICS) **- NO NAICS INFORMATION REPORTED -**

OWNER TYPE: **PRIVATE**
OWNER NAME: **BENNY SMITH**
OPERATOR TYPE: **NOT REPORTED**
OPERATOR NAME: **NOT REPORTED**

SITE HISTORY (INCLUDES GENERATORS AND NON-GENERATORS)
DATE RECEIVED BY AGENCY: **10/04/1993**
NAME: **SMITTYS BODY SHOP**
GENERATOR CLASSIFICATION: **LARGE QUANTITY GENERATOR**

CURRENT ACTIVITY INFORMATION

GENERATOR STATUS: **CONDITIONALLY EXEMPT SMALL QUANTITY GENERATOR** LAST UPDATED DATE: **06/23/2011**
SUBJECT TO CORRECTIVE ACTION UNIVERSE: **NO**
TDSFs POTENTIALLY SUBJECT TO CORRECTIVE ACTION UNDER 3004 (u)/(v) UNIVERSE: **NO**
TDSFs ONLY SUBJECT TO CORRECTIVE ACTION UNDER DISCRETIONARY AUTHORITIES UNIVERSE: **NO**
NON TSDFs WHERE RCRA CORRECTIVE ACTION HAS BEEN IMPOSED UNIVERSE: **NO**
CORRECTIVE ACTION WORKLOAD UNIVERSE: **NO**

IMPORTER: **NO**
MIXED WASTE GENERATOR: **NO**
RECYCLER: **NO**
TRANSPORTER: **NO**
ONSITE BURNER EXEMPTION: **NO**
FURNACE EXEMPTION: **NO**
USED OIL REFINER: **NO**
USED OIL TRANSFER FACILITY: **NO**

UNDERGROUND INJECTION: **NO**
UNIVERSAL WASTE DESTINATION FACILITY: **NO**
TRANSFER FACILITY: **NO**
USED OIL FUEL BURNER: **NO**
USED OIL PROCESSOR: **NO**
USED OIL FUEL MARKETER TO BURNER: **NO**
SPECIFICATION USED OIL MARKETER: **NO**
USED OIL TRANSPORTER: **NO**

COMPLIANCE, MONITORING AND ENFORCEMENT INFORMATION

EVALUATIONS **- NO EVALUATIONS REPORTED -**
VIOLATIONS **- NO VIOLATIONS REPORTED -**
ENFORCEMENTS **- NO ENFORCEMENTS REPORTED -**

HAZARDOUS WASTE

D001 **IGNITABLE WASTE**

F001 THE FOLLOWING SPENT HALOGENATED SOLVENTS USED IN DEGREASING: TETRACHLOROETHYLENE,TRICHLORETHYLENE, METHYLENE CHLORIDE, 1,1,1-TRICHLOROETHANE, CARBON TETRACHLORIDE ANDCHLORINATED FLUOROCARBONS; ALL SPENT SOLVENT MIXTURES/BLENDS USED IN DEGREASING CONTAINING, BEFORE USE, A TOTAL OF TEN PERCENT OR MORE (BY VOLUME) OF ONE OR MORE OF THE ABOVE HALOGENATED SOLVENTS OR THOSE SOLVENTS LISTED IN F002, F004, AND F005; AND STILL BOTTOMS FROM THE RECOVERY OF THESE SPENT SOLVENTS AND SPENT SOLVENT MIXTURES.

F002 THE FOLLOWING SPENT HALOGENATED SOLVENTS: TETRACHLOROETHYLENE, METHYLENE CHLORIDE,TRICHLOROETHYLENE, 1,1,1-TRICHLOROETHANE,CHLOROBENZENE, 1,1,2-TRICHLORO-1,2,2-TRIFLUOROETHANE, ORTHO-DICHLOROBENZENE, TRICHLOROFLUOROMETHANE, AND 1,1,2, TRICHLOROETHANE; ALL SPENT SOLVENT MIXTURES/BLENDS CONTAINING, BEFORE USE, A TOTAL OF TEN PERCENT OR MORE (BY VOLUME) OF ONE OR MORE OF THE ABOVE HALOGENATED SOLVENTS OR THOSE SOLVENTS LISTED IN F001,F004, AND F005; AND STILL BOTTOMS FROM THE RECOVERY OF THESE SPENT SOLVENTS AND SPENT SOLVENT MIXTURES.

F003 THE FOLLOWING SPENT NON-HALOGENATED SOLVENTS: XYLENE, ACETONE, ETHYL ACETATE, ETHYL BENZENE, ETHYL ETHER, METHYL ISOBUTYL KETONE, N-BUTYL ALCOHOL, CYCLOHEXANONE, AND METHANOL; ALL SPENT SOLVENT MIXTURES/BLENDS CONTAINING, BEFORE USE, ONLY THE ABOVE SPENT NONHALOGENATED SOLVENTS; AND ALL SPENT SOLVENT MIXTURES/BLENDS CONTAINING, BEFORE USE, ONE OR MORE OF THE ABOVE NONHALOGENATED SOLVENTS, AND A TOTAL OF TEN PERCENT OR MORE (BY VOLUME) OF ONE OR MORE OF THOSE SOLVENTS LISTED IN F001, F002, F004, AND F005; AND STILL BOTTOMS FROM THE RECOVERY OF THESE SPENT SOLVENTS AND SPENT SOLVENT MIXTURES.

F005 THE FOLLOWING SPENT NONHALOGENATED SOLVENTS: TOLUENE, METHYL ETHYL KETONE,CARBON DISULFIDE, ISOBUTANOL, PYRIDINE,BENZENE, 2-ETHOXYETHANOL, AND 2-NITROPROPANE; ALL SPENT SOLVENT MIXTURES/BLENDS CONTAINING, BEFORE USE, A TOTAL OF TEN PERCENT OR MORE (BY VOLUME) OF ONE OR MORE OF THE ABOVE NONHALOGENATED SOLVENTS OR THOSE SOLVENTS LISTED IN F001,F002, OR F004; AND STILL BOTTOMS FROM THE RECOVERY OF THESE SPENT SOLVENTS AND SPENT SOLVENT MIXTURES.

UNIVERSAL WASTE **- NO UNIVERSAL WASTE REPORTED -**

CORRECTIVE ACTION AREA **- NO CORECTIVE ACTION AREA INFORMATION REPORTED -**

CORRECTIVE ACTION EVENT **- NO CORECTIVE ACTION EVENT REPORTED -**

Back to Report Summary

MAP ID# 156 **Distance from Property: 0.09 mi. S**

FACILITY INFORMATION

FACILITY ID: **9102117**

FACILITY NAME: **GREYHOUND LINES INC**

ADDRESS: **202 E REYNOLDS**

PLANT CITY , FL 33566

COUNTY: **HILLSBOROUGH**

TYPE: **C-FUEL USER/NON-RETAIL**

STATUS: **CLOSED**

CONTACT: **JOSEPH SMITH**

PHONE: **(813) 752-8021**

TANK INFORMATION

(NOTE: CONSTRUCTION. PIPING, AND MONITORING INFO NOT SHOWN FOR CLOSED TANKS)

TANK #:	SIZE:	CONTENT:	INSTALLED:	PLACEMENT:	STATUS/DATE:
1	2000	LEADED GAS	NOT REPORTED	UNDERGROUND	REMOVED FROM SITE/28-FEB-1990
2	2000	LEADED GAS	NOT REPORTED	UNDERGROUND	REMOVED FROM SITE/28-FEB-1990
3	2000	LEADED GAS	NOT REPORTED	UNDERGROUND	REMOVED FROM SITE/28-FEB-1990
4	2000	LEADED GAS	NOT REPORTED	UNDERGROUND	REMOVED FROM SITE/28-FEB-1990

TANK CONSTRUCTION INFORMATION

- NO CONSTRUCTION INFORMATION REPORTED

TANK PIPING INFORMATION

- NO PIPING INFORMATION REPORTED

TANK MONITORING INFORMATION

- NO MONITORING INFORMATION REPORTED

OWNER INFORMATION

OWNER NAME: **GREYHOUND LINES INC**

OWNER ADDRESS: **110 PERIMETER PARK # E**

KNOXVILLE TN 37922

REGULATED MINERAL ACID TANKS INFORMATION

- NO MINERAL ACID TANKS INFORMATION REPORTED

DISCHARGE INFORMATION

- NO DISCHARGE INFORMATION REPORTED

Back to Report Summary

Facility Registry System (FRSFL)

MAP ID# 157 **Distance from Property: 0.09 mi. S**

FACILITY INFORMATION

REGISTRY ID: **110059194964**

NAME: **WARREN EQUIPMENT, INC.**

LOCATION ADDRESS: **2299 US HIGHWAY 92 E**
PLANT CITY, FL 33563

COUNTY: **HILLSBOROUGH**

EPA REGION: **04**

FEDERAL FACILITY: **NOT REPORTED**

TRIBAL LAND: **NOT REPORTED**

ALTERNATIVE NAME/S:

WARREN EQUIPMENT, INC.

PROGRAM/S LISTED FOR THIS FACILITY

OSHA-OIS - *DEFINITION NOT PROVIDED BY REPORTING AGENCY

STANDARD INDUSTRIAL CLASSIFICATION/S (SIC)

NO SIC DATA REPORTED

NORTH AMERICAN INDUSTRY CLASSIFICATION/S (NAICS)

336211 - MOTOR VEHICLE BODY MANUFACTURING.

Back to Report Summary

Facility Registry System (FRSFL)

MAP ID# 157 **Distance from Property: 0.09 mi. S**

FACILITY INFORMATION

REGISTRY ID: **110002434768**

NAME: **HARDEE MFG CO INC**

LOCATION ADDRESS: **2299 HWY 92 EAST**
PLANT CITY, FL 33563-2145

COUNTY: **HILLSBOROUGH**

EPA REGION: **04**

FEDERAL FACILITY: **NOT REPORTED**

TRIBAL LAND: **NOT REPORTED**

ALTERNATIVE NAME/S:

HARDEE MFG CO INC

HARDEE MFG CO INC

PROGRAM/S LISTED FOR THIS FACILITY

FDM - *DEFINITION NOT PROVIDED BY REPORTING AGENCY

RCRAINFO - RESOURCE CONSERVATION AND RECOVERY ACT INFORMATION SYSTEM

STANDARD INDUSTRIAL CLASSIFICATION/S (SIC)

3715 - TRUCK TRAILERS

NORTH AMERICAN INDUSTRY CLASSIFICATION/S (NAICS)

336212 - TRUCK TRAILER MANUFACTURING.

Back to Report Summary

MAP ID# 157 **Distance from Property: 0.09 mi. S**

FACILITY INFORMATION

REGISTRY ID: **110038103655**

NAME: **WARREN EQUPMENT, INC.**

LOCATION ADDRESS: **2299 HWY 92 EAST**
PLANT CITY, FL 33563

COUNTY: **HILLSBOROUGH**

EPA REGION: **04**

FEDERAL FACILITY: **NOT REPORTED**

TRIBAL LAND: **NOT REPORTED**

ALTERNATIVE NAME/S:

WARREN EQUPMENT, INC.
HARDEE MANUFACTURING COMPANY, INC.
WARREN EQUIPMENT, INC.

PROGRAM/S LISTED FOR THIS FACILITY

AIRS/AFS - AEROMETRIC INFORMATION RETRIEVAL SYSTEM / AIRS FACILITY SYSTEM
EIS - *DEFINITION NOT PROVIDED BY REPORTING AGENCY

STANDARD INDUSTRIAL CLASSIFICATION/S (SIC)

3715 - TRUCK TRAILERS

NORTH AMERICAN INDUSTRY CLASSIFICATION/S (NAICS)

336212 - TRUCK TRAILER MANUFACTURING.
336212 - TRUCK TRAILER MANUFACTURING.

Back to Report Summary

No Longer Regulated RCRA Generator Facilities (NLRRCRAG)

MAP ID# 157 **Distance from Property: 0.09 mi. S**

FACILITY INFORMATION

EPA ID#: **FLD177757580**
NAME: **HARDEE MFG CO INC**
ADDRESS: **2299 US HIGHWAY 92 E**
PLANT CITY, FL 33563-2145
CONTACT NAME: **HOYT WILLAFORD**
CONTACT ADDRESS: **PO BOX 699**
PLANT CITY FL 33564 699
CONTACT PHONE: **813-752-5126**
NON-NOTIFIER: **NOT A NON-NOTIFIER**
DATE RECEIVED BY AGENCY: **03/11/2010**
CERTIFICATION **- NO CERTIFICATION REPORTED -**
INDUSTRY CLASSIFICATION (NAICS) **- NO NAICS INFORMATION REPORTED -**

OWNER TYPE: **PRIVATE**
OWNER NAME: **WILLAFORD HOYT**
OPERATOR TYPE: **NOT REPORTED**
OPERATOR NAME: **NOT REPORTED**

SITE HISTORY (INCLUDES GENERATORS AND NON-GENERATORS)

DATE RECEIVED BY AGENCY: **03/11/2010**
NAME: **HARDEE MFG CO INC**
GENERATOR CLASSIFICATION: **NOT A GENERATOR**

DATE RECEIVED BY AGENCY: **02/07/1990**
NAME: **HARDEE MFG CO INC**
GENERATOR CLASSIFICATION: **SMALL QUANTITY GENERATOR**

CURRENT ACTIVITY INFORMATION

GENERATOR STATUS: **NOT A GENERATOR** LAST UPDATED DATE: **06/23/2011**
SUBJECT TO CORRECTIVE ACTION UNIVERSE: **NO**
TDSFs POTENTIALLY SUBJECT TO CORRECTIVE ACTION UNDER 3004 (u)/(v) UNIVERSE: **NO**
TDSFs ONLY SUBJECT TO CORRECTIVE ACTION UNDER DISCRETIONARY AUTHORITIES UNIVERSE: **NO**
NON TSDFs WHERE RCRA CORRECTIVE ACTION HAS BEEN IMPOSED UNIVERSE: **NO**
CORRECTIVE ACTION WORKLOAD UNIVERSE: **NO**

IMPORTER: **NO**
MIXED WASTE GENERATOR: **NO**
RECYCLER: **NO**
TRANSPORTER: **NO**
ONSITE BURNER EXEMPTION: **NO**
FURNACE EXEMPTION: **NO**
USED OIL REFINER: **NO**
USED OIL TRANSFER FACILITY: **NO**
UNDERGROUND INJECTION: **NO**
UNIVERSAL WASTE DESTINATION FACILITY: **NO**
TRANSFER FACILITY: **NO**
USED OIL FUEL BURNER: **NO**
USED OIL PROCESSOR: **NO**
USED OIL FUEL MARKETER TO BURNER: **NO**
SPECIFICATION USED OIL MARKETER: **NO**
USED OIL TRANSPORTER: **NO**

COMPLIANCE, MONITORING AND ENFORCEMENT INFORMATION

EVALUATIONS

11/26/2001 **CEI COMPLIANCE EVALUATION INSPECTION ON-SITE**
09/14/1992 **CEI COMPLIANCE EVALUATION INSPECTION ON-SITE**

VIOLATIONS

10/09/1992 **261.A LISTING - GENERAL**
10/09/1992 **262.A GENERATORS - GENERAL**

10/09/1992	262.C GENERATORS - PRE-TRANSPORT
10/09/1992	268.A LDR - GENERAL

ENFORCEMENTS

11/08/1993	315 DEP CONSENT ORDER
11/12/1992	115 DEP MEETING
10/09/1992	125 DEP WARNING LETTER

HAZARDOUS WASTE

F003	THE FOLLOWING SPENT NON-HALOGENATED SOLVENTS: XYLENE, ACETONE, ETHYL ACETATE, ETHYL BENZENE, ETHYL ETHER, METHYL ISOBUTYL KETONE, N-BUTYL ALCOHOL, CYCLOHEXANONE, AND METHANOL; ALL SPENT SOLVENT MIXTURES/BLENDS CONTAINING, BEFORE USE, ONLY THE ABOVE SPENT NONHALOGENATED SOLVENTS; AND ALL SPENT SOLVENT MIXTURES/BLENDS CONTAINING, BEFORE USE, ONE OR MORE OF THE ABOVE NONHALOGENATED SOLVENTS, AND A TOTAL OF TEN PERCENT OR MORE (BY VOLUME) OF ONE OR MORE OF THOSE SOLVENTS LISTED IN F001, F002, F004, AND F005; AND STILL BOTTOMS FROM THE RECOVERY OF THESE SPENT SOLVENTS AND SPENT SOLVENT MIXTURES.
F005	THE FOLLOWING SPENT NONHALOGENATED SOLVENTS: TOLUENE, METHYL ETHYL KETONE,CARBON DISULFIDE, ISOBUTANOL, PYRIDINE,BENZENE, 2-ETHOXYETHANOL, AND 2-NITROPROPANE; ALL SPENT SOLVENT MIXTURES/BLENDS CONTAINING, BEFORE USE, A TOTAL OF TEN PERCENT OR MORE (BY VOLUME) OF ONE OR MORE OF THE ABOVE NONHALOGENATED SOLVENTS OR THOSE SOLVENTS LISTED IN F001,F002, OR F004; AND STILL BOTTOMS FROM THE RECOVERY OF THESE SPENT SOLVENTS AND SPENT SOLVENT MIXTURES.

UNIVERSAL WASTE - NO UNIVERSAL WASTE REPORTED -

CORRECTIVE ACTION AREA - NO CORECTIVE ACTION AREA INFORMATION REPORTED -

CORRECTIVE ACTION EVENT - NO CORECTIVE ACTION EVENT REPORTED -

Back to Report Summary

Resource Conservation & Recovery Act - Generator Facilities (RCRAGR04)

MAP ID# 157 **Distance from Property: 0.09 mi. S**

FACILITY INFORMATION

EPA ID#: **FLTMP8901897**
NAME: **HARDEE MFG CO INC**
ADDRESS: **PO BOX 699**
PLANT CITY, FL 33564-0699
CONTACT NAME: **NOT REPORTED**
CONTACT ADDRESS: **NOT REPORTED**

CONTACT PHONE: **NOT REPORTED**
NON-NOTIFIER: **NOT A NON-NOTIFIER**
DATE RECEIVED BY AGENCY: **04/18/1989**
CERTIFICATION **- NO CERTIFICATION REPORTED -**
INDUSTRY CLASSIFICATION (NAICS) **- NO NAICS INFORMATION REPORTED -**
SITE HISTORY (INCLUDES GENERATORS AND NON-GENERATORS)
DATE RECEIVED BY AGENCY: **04/18/1989**
NAME: **HARDEE MFG CO INC**
GENERATOR CLASSIFICATION: **LARGE QUANTITY GENERATOR**

OWNER TYPE: **NOT REPORTED**
OWNER NAME: **NOT REPORTED**
OPERATOR TYPE: **NOT REPORTED**
OPERATOR NAME: **NOT REPORTED**

CURRENT ACTIVITY INFORMATION

GENERATOR STATUS: **CONDITIONALLY EXEMPT SMALL QUANTITY GENERATOR** LAST UPDATED DATE: **06/23/2011**
SUBJECT TO CORRECTIVE ACTION UNIVERSE: **NO**
TDSFs POTENTIALLY SUBJECT TO CORRECTIVE ACTION UNDER 3004 (u)/(v) UNIVERSE: **NO**
TDSFs ONLY SUBJECT TO CORRECTIVE ACTION UNDER DISCRETIONARY AUTHORITIES UNIVERSE: **NO**
NON TSDFs WHERE RCRA CORRECTIVE ACTION HAS BEEN IMPOSED UNIVERSE: **NO**
CORRECTIVE ACTION WORKLOAD UNIVERSE: **NO**

IMPORTER: **NO**
MIXED WASTE GENERATOR: **NO**
RECYCLER: **NO**
TRANSPORTER: **NO**
ONSITE BURNER EXEMPTION: **NO**
FURNACE EXEMPTION: **NO**
USED OIL REFINER: **NO**
USED OIL TRANSFER FACILITY: **NO**

UNDERGROUND INJECTION: **NO**
UNIVERSAL WASTE DESTINATION FACILITY: **NO**
TRANSFER FACILITY: **NO**
USED OIL FUEL BURNER: **NO**
USED OIL PROCESSOR: **NO**
USED OIL FUEL MARKETER TO BURNER: **NO**
SPECIFICATION USED OIL MARKETER: **NO**
USED OIL TRANSPORTER: **NO**

COMPLIANCE, MONITORING AND ENFORCEMENT INFORMATION

EVALUATIONS **- NO EVALUATIONS REPORTED -**
VIOLATIONS **- NO VIOLATIONS REPORTED -**
ENFORCEMENTS **- NO ENFORCEMENTS REPORTED -**

HAZARDOUS WASTE

- NO HAZARDOUS WASTE INFORMATION REPORTED -
UNIVERSAL WASTE **- NO UNIVERSAL WASTE REPORTED -**
CORRECTIVE ACTION AREA **- NO CORECTIVE ACTION AREA INFORMATION REPORTED -**

CORRECTIVE ACTION EVENT **- NO CORECTIVE ACTION EVENT REPORTED -**

Back to Report Summary

Resource Conservation & Recovery Act - Non-Generator Facilities (RCRANGR04)

MAP ID# 157 **Distance from Property: 0.09 mi. S**

FACILITY INFORMATION

EPA ID#: **FLD177757580**
NAME: **HARDEE MFG CO INC**
ADDRESS: **2299 US HIGHWAY 92 E**
PLANT CITY, FL 33563-2145
CONTACT NAME: **HOYT WILLAFORD**
CONTACT ADDRESS: **PO BOX 699 2299 US HIGHWAY 92 E**
PLANT CITY FL 33564-0699
CONTACT PHONE: **8137525126**
NON-NOTIFIER: **NOT A NON-NOTIFIER**
DATE RECEIVED BY AGENCY: **03/11/2010**

OWNER TYPE: **PRIVATE**
OWNER NAME: **HOYT WILLAFORD**
OPERATOR TYPE: **NOT REPORTED**
OPERATOR NAME: **NOT REPORTED**

CERTIFICATION **- NO CERTIFICATION REPORTED -**

INDUSTRY CLASSIFICATION (NAICS) **- NO NAICS INFORMATION REPORTED -**

SITE HISTORY (INCLUDES GENERATORS AND NON-GENERATORS)

DATE RECEIVED BY AGENCY: **03/11/2010**
NAME: **HARDEE MFG CO INC**
GENERATOR CLASSIFICATION: **NOT A GENERATOR**

DATE RECEIVED BY AGENCY: **02/07/1990**
NAME: **HARDEE MFG CO INC**
GENERATOR CLASSIFICATION: **SMALL QUANTITY GENERATOR**

CURRENT ACTIVITY INFORMATION

GENERATOR STATUS: **NOT A GENERATOR** LAST UPDATED DATE: **06/23/2011**
SUBJECT TO CORRECTIVE ACTION UNIVERSE: **NO**
TDSFs POTENTIALLY SUBJECT TO CORRECTIVE ACTION UNDER 3004 (u)/(v) UNIVERSE: **NO**
TDSFs ONLY SUBJECT TO CORRECTIVE ACTION UNDER DISCRETIONARY AUTHORITIES UNIVERSE: **NO**
NON TSDFs WHERE RCRA CORRECTIVE ACTION HAS BEEN IMPOSED UNIVERSE: **NO**
CORRECTIVE ACTION WORKLOAD UNIVERSE: **NO**

IMPORTER: **NO**
MIXED WASTE GENERATOR: **NO**
RECYCLER: **NO**
TRANSPORTER: **NO**
ONSITE BURNER EXEMPTION: **NO**
FURNACE EXEMPTION: **NO**
USED OIL REFINER: **NO**
USED OIL TRANSFER FACILITY: **NO**

UNDERGROUND INJECTION: **NO**
UNIVERSAL WASTE DESTINATION FACILITY: **NO**
TRANSFER FACILITY: **NO**
USED OIL FUEL BURNER: **NO**
USED OIL PROCESSOR: **NO**
USED OIL FUEL MARKETER TO BURNER: **NO**
SPECIFICATION USED OIL MARKETER: **NO**
USED OIL TRANSPORTER: **NO**

COMPLIANCE, MONITORING AND ENFORCEMENT INFORMATION

EVALUATIONS

11/26/2001 **CEI COMPLIANCE EVALUATION INSPECTION ON-SITE**
09/14/1992 **CEI COMPLIANCE EVALUATION INSPECTION ON-SITE**

VIOLATIONS

10/09/1992 **261.A LISTING - GENERAL**
10/09/1992 **262.A GENERATORS - GENERAL**

10/09/1992 **262.C GENERATORS - PRE-TRANSPORT**

10/09/1992 **268.A LDR - GENERAL**

ENFORCEMENTS

11/08/1993 **315 DEP CONSENT ORDER**

11/12/1992 **115 DEP MEETING**

10/09/1992 **125 DEP WARNING LETTER**

HAZARDOUS WASTE

F003 **THE FOLLOWING SPENT NON-HALOGENATED SOLVENTS: XYLENE, ACETONE, ETHYL ACETATE, ETHYL BENZENE, ETHYL ETHER, METHYL ISOBUTYL KETONE, N-BUTYL ALCOHOL, CYCLOHEXANONE, AND METHANOL; ALL SPENT SOLVENT MIXTURES/BLENDS CONTAINING, BEFORE USE, ONLY THE ABOVE SPENT NONHALOGENATED SOLVENTS; AND ALL SPENT SOLVENT MIXTURES/BLENDS CONTAINING, BEFORE USE, ONE OR MORE OF THE ABOVE NONHALOGENATED SOLVENTS, AND A TOTAL OF TEN PERCENT OR MORE (BY VOLUME) OF ONE OR MORE OF THOSE SOLVENTS LISTED IN F001, F002, F004, AND F005; AND STILL BOTTOMS FROM THE RECOVERY OF THESE SPENT SOLVENTS AND SPENT SOLVENT MIXTURES.**

F005 **THE FOLLOWING SPENT NONHALOGENATED SOLVENTS: TOLUENE, METHYL ETHYL KETONE,CARBON DISULFIDE, ISOBUTANOL, PYRIDINE,BENZENE, 2-ETHOXYETHANOL, AND 2-NITROPROPANE; ALL SPENT SOLVENT MIXTURES/BLENDS CONTAINING, BEFORE USE, A TOTAL OF TEN PERCENT OR MORE (BY VOLUME) OF ONE OR MORE OF THE ABOVE NONHALOGENATED SOLVENTS OR THOSE SOLVENTS LISTED IN F001,F002, OR F004; AND STILL BOTTOMS FROM THE RECOVERY OF THESE SPENT SOLVENTS AND SPENT SOLVENT MIXTURES.**

UNIVERSAL WASTE **- NO UNIVERSAL WASTE REPORTED -**

CORRECTIVE ACTION AREA **- NO CORECTIVE ACTION AREA INFORMATION REPORTED -**

CORRECTIVE ACTION EVENT **- NO CORECTIVE ACTION EVENT REPORTED -**

Back to Report Summary

MAP ID# 157 **Distance from Property: 0.09 mi. S**

SITE INFORMATION

UNIQUE ID: **1002096**
PLANT ID: **1002096**
NAME: **WARREN EQUIPMENT, INC.**
ADDRESS: **2299 HWY 92 EAST**
PLANT CITY, FL 33566
CLASSIFICATION: **POTENTIAL EMISSIONS ARE BELOW ALL APPLICABLE MAJOR SOURCE ENFORCEABLE REGULATIONS OR LIMITATIONS.**
OPERATION STATUS: **OPERATING**
STATE COMPLIANCE STATUS: **IN COMPLIANCE - CERTIFICATION**
FACILITY TYPE: **PRIVATELY OWNED/OPERATED**
CURRENT HIGH PRIORITY VIOLATOR: **NOT REPORTED**
SIC DESCRIPTION: **ESTABLISHMENTS PRIMARILY ENGAGED IN MANUFACTURING TRUCK TRAILERS, TRUCK TRAILER CHASSIS FOR SALE SEPARATELY, DETACHABLE TRAILER BODIES (CARGO CONTAINERS) FOR SALE SEPARATELY, AND DETACHABLE TRAILER (CARGO CONTAINER) CHASSIS, FOR SALE SEPARATELY.**

ENFORCEMENT ACTIONS

DATE ACHIEVED: **02/13/2014**
DATE RECORDED: **02/28/2014**
NATIONAL ACTION TYPE: **STATE CONDUCTED FCE/ON-SITE**
ALL AIR PROGRAM: **SIP SOURCE**
RESULTS OF STACK TEST AND TITLE V: **NOT REPORTED**
POLLUTANT: **NOT REPORTED**
ALL POLLUTION IN VIOLATION: **NOT REPORTED**
TYPE OF VIOLATION(S): **NOT REPORTED**
PENALTY AMOUNT: **0**

DATE ACHIEVED: **01/17/2014**
DATE RECORDED: **01/27/2014**
NATIONAL ACTION TYPE: **STATE PCE/ON-SITE**
ALL AIR PROGRAM: **SIP SOURCE**
RESULTS OF STACK TEST AND TITLE V: **NOT REPORTED**
POLLUTANT: **NOT REPORTED**
ALL POLLUTION IN VIOLATION: **NOT REPORTED**
TYPE OF VIOLATION(S): **NOT REPORTED**
PENALTY AMOUNT: **0**

DATE ACHIEVED: **10/08/2008**
DATE RECORDED: **10/15/2008**
NATIONAL ACTION TYPE: **STATE CONDUCTED FCE/ON-SITE**
ALL AIR PROGRAM: **SIP SOURCE**
RESULTS OF STACK TEST AND TITLE V: **NOT REPORTED**
POLLUTANT: **NOT REPORTED**
ALL POLLUTION IN VIOLATION: **NOT REPORTED**

TYPE OF VIOLATION(S): **NOT REPORTED**
PENALTY AMOUNT: **0**

DATE ACHIEVED: **03/24/2008**
DATE RECORDED: **04/23/2008**
NATIONAL ACTION TYPE: **STATE PCE/ON-SITE**
ALL AIR PROGRAM: **SIP SOURCE**
RESULTS OF STACK TEST AND TITLE V: **NOT REPORTED**
POLLUTANT: **NOT REPORTED**
ALL POLLUTION IN VIOLATION: **NOT REPORTED**
TYPE OF VIOLATION(S): **NOT REPORTED**
PENALTY AMOUNT: **0**

DATE ACHIEVED: **03/09/2006**
DATE RECORDED: **03/20/2006**
NATIONAL ACTION TYPE: **STATE PCE/ON-SITE**
ALL AIR PROGRAM: **SIP SOURCE**
RESULTS OF STACK TEST AND TITLE V: **NOT REPORTED**
POLLUTANT: **NOT REPORTED**
ALL POLLUTION IN VIOLATION: **NOT REPORTED**
TYPE OF VIOLATION(S): **NOT REPORTED**
PENALTY AMOUNT: **0**

DATE ACHIEVED: **03/28/2003**
DATE RECORDED: **12/02/2003**
NATIONAL ACTION TYPE: **STATE CONDUCTED FCE/ON-SITE**
ALL AIR PROGRAM: **SIP SOURCE**
RESULTS OF STACK TEST AND TITLE V: **NOT REPORTED**
POLLUTANT: **NOT REPORTED**
ALL POLLUTION IN VIOLATION: **NOT REPORTED**
TYPE OF VIOLATION(S): **NOT REPORTED**
PENALTY AMOUNT: **0**

DATE ACHIEVED: **03/28/2003**
DATE RECORDED: **05/29/2003**
NATIONAL ACTION TYPE: **STATE PCE/ON-SITE**
ALL AIR PROGRAM: **SIP SOURCE**
RESULTS OF STACK TEST AND TITLE V: **NOT REPORTED**
POLLUTANT: **NOT REPORTED**
ALL POLLUTION IN VIOLATION: **NOT REPORTED**
TYPE OF VIOLATION(S): **NOT REPORTED**
PENALTY AMOUNT: **0**

DATE ACHIEVED: **03/19/2003**
DATE RECORDED: **12/02/2003**
NATIONAL ACTION TYPE: **STATE PCE/ON-SITE**

ALL AIR PROGRAM: **SIP SOURCE**
RESULTS OF STACK TEST AND TITLE V: **NOT REPORTED**
POLLUTANT: **NOT REPORTED**
ALL POLLUTION IN VIOLATION: **NOT REPORTED**
TYPE OF VIOLATION(S): **NOT REPORTED**
PENALTY AMOUNT: **0**

AIR PROGRAM

AIR PROGRAM STATUS: **OPERATING**
EPA COMPLIANCE STATUS: **IN COMPLIANCE - CERTIFICATION**
POLLUTANT COMPLIANCE STATUS: **IN COMPLIANCE - SHUT DOWN**
POLLUTANT: **ADMINISTRATION**

AIR PROGRAM STATUS: **OPERATING**
EPA COMPLIANCE STATUS: **IN COMPLIANCE - CERTIFICATION**
POLLUTANT COMPLIANCE STATUS: **IN COMPLIANCE - CERTIFICATION**
POLLUTANT: **FACILITY-WIDE PERMIT REQUIREMENTS**

AIR PROGRAM STATUS: **OPERATING**
EPA COMPLIANCE STATUS: **IN COMPLIANCE - CERTIFICATION**
POLLUTANT COMPLIANCE STATUS: **IN COMPLIANCE - SHUT DOWN**
POLLUTANT: **PARTICULATE MATTER < 10 UM**

AIR PROGRAM STATUS: **OPERATING**
EPA COMPLIANCE STATUS: **IN COMPLIANCE - CERTIFICATION**
POLLUTANT COMPLIANCE STATUS: **IN COMPLIANCE - SHUT DOWN**
POLLUTANT: **TOTAL PARTICULATE MATTER**

AIR PROGRAM STATUS: **OPERATING**
EPA COMPLIANCE STATUS: **IN COMPLIANCE - CERTIFICATION**
POLLUTANT COMPLIANCE STATUS: **IN COMPLIANCE - CERTIFICATION**
POLLUTANT: **VOLATILE ORGANIC COMPOUNDS**

HISTORICAL COMPLIANCE AIR PROGRAM LEVEL

AIR PROGRAM: **SIP SOURCE**
COMPLIANCE DATE (YYYQ): **1402**
HISTORICAL COMPLIANCE STATUS: **IN COMPLIANCE - INSPECTION**

AIR PROGRAM: **SIP SOURCE**
COMPLIANCE DATE (YYYQ): **1001**
HISTORICAL COMPLIANCE STATUS: **IN COMPLIANCE WITH PROCEDURAL REQUIREMENTS**

AIR PROGRAM: **SIP SOURCE**
COMPLIANCE DATE (YYYQ): **1401**
HISTORICAL COMPLIANCE STATUS: **IN COMPLIANCE - CERTIFICATION**

AIR PROGRAM: **SIP SOURCE**
COMPLIANCE DATE (YYYQ): **1301**
HISTORICAL COMPLIANCE STATUS: **IN COMPLIANCE WITH PROCEDURAL REQUIREMENTS**

AIR PROGRAM: **SIP SOURCE**
COMPLIANCE DATE (YYYQ): **1303**
HISTORICAL COMPLIANCE STATUS: **IN COMPLIANCE - CERTIFICATION**

AIR PROGRAM: **SIP SOURCE**
COMPLIANCE DATE (YYYQ): **0801**
HISTORICAL COMPLIANCE STATUS: **IN COMPLIANCE WITH PROCEDURAL REQUIREMENTS**

AIR PROGRAM: **SIP SOURCE**
COMPLIANCE DATE (YYYQ): **0704**
HISTORICAL COMPLIANCE STATUS: **IN COMPLIANCE WITH PROCEDURAL REQUIREMENTS**

AIR PROGRAM: **SIP SOURCE**
COMPLIANCE DATE (YYYQ): **1103**
HISTORICAL COMPLIANCE STATUS: **IN COMPLIANCE WITH PROCEDURAL REQUIREMENTS**

AIR PROGRAM: **SIP SOURCE**
COMPLIANCE DATE (YYYQ): **1304**
HISTORICAL COMPLIANCE STATUS: **IN COMPLIANCE - CERTIFICATION**

AIR PROGRAM: **SIP SOURCE**
COMPLIANCE DATE (YYYQ): **1101**
HISTORICAL COMPLIANCE STATUS: **IN COMPLIANCE WITH PROCEDURAL REQUIREMENTS**

AIR PROGRAM: **SIP SOURCE**
COMPLIANCE DATE (YYYQ): **0802**
HISTORICAL COMPLIANCE STATUS: **IN COMPLIANCE WITH PROCEDURAL REQUIREMENTS**

AIR PROGRAM: **SIP SOURCE**
COMPLIANCE DATE (YYYQ): **0804**
HISTORICAL COMPLIANCE STATUS: **IN COMPLIANCE WITH PROCEDURAL REQUIREMENTS**

AIR PROGRAM: **SIP SOURCE**
COMPLIANCE DATE (YYYQ): **1002**
HISTORICAL COMPLIANCE STATUS: **IN COMPLIANCE WITH PROCEDURAL REQUIREMENTS**

AIR PROGRAM: **SIP SOURCE**
COMPLIANCE DATE (YYYQ): **0703**
HISTORICAL COMPLIANCE STATUS: **IN COMPLIANCE WITH PROCEDURAL REQUIREMENTS**

AIR PROGRAM: **SIP SOURCE**

COMPLIANCE DATE (YYYQ): **1104**
HISTORICAL COMPLIANCE STATUS: **IN COMPLIANCE WITH PROCEDURAL REQUIREMENTS**

AIR PROGRAM: **SIP SOURCE**
COMPLIANCE DATE (YYYQ): **1102**
HISTORICAL COMPLIANCE STATUS: **IN COMPLIANCE WITH PROCEDURAL REQUIREMENTS**

AIR PROGRAM: **SIP SOURCE**
COMPLIANCE DATE (YYYQ): **1202**
HISTORICAL COMPLIANCE STATUS: **IN COMPLIANCE WITH PROCEDURAL REQUIREMENTS**

AIR PROGRAM: **SIP SOURCE**
COMPLIANCE DATE (YYYQ): **0702**
HISTORICAL COMPLIANCE STATUS: **MEETING COMPLIANCE SCHEDULE**

AIR PROGRAM: **SIP SOURCE**
COMPLIANCE DATE (YYYQ): **1403**
HISTORICAL COMPLIANCE STATUS: **IN COMPLIANCE - CERTIFICATION**

AIR PROGRAM: **SIP SOURCE**
COMPLIANCE DATE (YYYQ): **0803**
HISTORICAL COMPLIANCE STATUS: **IN COMPLIANCE WITH PROCEDURAL REQUIREMENTS**

AIR PROGRAM: **SIP SOURCE**
COMPLIANCE DATE (YYYQ): **0604**
HISTORICAL COMPLIANCE STATUS: **MEETING COMPLIANCE SCHEDULE**

AIR PROGRAM: **SIP SOURCE**
COMPLIANCE DATE (YYYQ): **1204**
HISTORICAL COMPLIANCE STATUS: **IN COMPLIANCE WITH PROCEDURAL REQUIREMENTS**

AIR PROGRAM: **SIP SOURCE**
COMPLIANCE DATE (YYYQ): **1203**
HISTORICAL COMPLIANCE STATUS: **IN COMPLIANCE WITH PROCEDURAL REQUIREMENTS**

AIR PROGRAM: **SIP SOURCE**
COMPLIANCE DATE (YYYQ): **0903**
HISTORICAL COMPLIANCE STATUS: **IN COMPLIANCE WITH PROCEDURAL REQUIREMENTS**

AIR PROGRAM: **SIP SOURCE**
COMPLIANCE DATE (YYYQ): **0701**
HISTORICAL COMPLIANCE STATUS: **MEETING COMPLIANCE SCHEDULE**

AIR PROGRAM: **SIP SOURCE**
COMPLIANCE DATE (YYYQ): **1201**
HISTORICAL COMPLIANCE STATUS: **IN COMPLIANCE WITH PROCEDURAL REQUIREMENTS**

AIR PROGRAM: **SIP SOURCE**
COMPLIANCE DATE (YYYQ): **0901**
HISTORICAL COMPLIANCE STATUS: **IN COMPLIANCE WITH PROCEDURAL REQUIREMENTS**

AIR PROGRAM: **SIP SOURCE**
COMPLIANCE DATE (YYYQ): **1003**
HISTORICAL COMPLIANCE STATUS: **IN COMPLIANCE WITH PROCEDURAL REQUIREMENTS**

AIR PROGRAM: **SIP SOURCE**
COMPLIANCE DATE (YYYQ): **0902**
HISTORICAL COMPLIANCE STATUS: **IN COMPLIANCE WITH PROCEDURAL REQUIREMENTS**

AIR PROGRAM: **SIP SOURCE**
COMPLIANCE DATE (YYYQ): **1302**
HISTORICAL COMPLIANCE STATUS: **IN COMPLIANCE - CERTIFICATION**

AIR PROGRAM: **SIP SOURCE**
COMPLIANCE DATE (YYYQ): **0904**
HISTORICAL COMPLIANCE STATUS: **IN COMPLIANCE WITH PROCEDURAL REQUIREMENTS**

AIR PROGRAM: **SIP SOURCE**
COMPLIANCE DATE (YYYQ): **1004**
HISTORICAL COMPLIANCE STATUS: **IN COMPLIANCE WITH PROCEDURAL REQUIREMENTS**

Back to Report Summary

Facility Registry System (FRSFL)

MAP ID# 158 **Distance from Property: 0.09 mi. NW**

FACILITY INFORMATION

REGISTRY ID: **110035736246**

NAME: **FAMILY RENTALS OF SEFFNER**

LOCATION ADDRESS: **11416 E US HIGHWAY 92**
SEFFNER, FL 33584-3226

COUNTY: **HILLSBOROUGH**

EPA REGION: **04**

FEDERAL FACILITY: **NOT REPORTED**

TRIBAL LAND: **NOT REPORTED**

ALTERNATIVE NAME/S:

PREVATT MHP

FAMILY RENTALS OF SEFFNER

PROGRAM/S LISTED FOR THIS FACILITY

FDM - *DEFINITION NOT PROVIDED BY REPORTING AGENCY

STANDARD INDUSTRIAL CLASSIFICATION/S (SIC)

NO SIC DATA REPORTED

NORTH AMERICAN INDUSTRY CLASSIFICATION/S (NAICS)

NO NAICS DATA REPORTED

Back to Report Summary

Facility Registry System (FRSFL)

MAP ID# 159 **Distance from Property: 0.09 mi. S**

FACILITY INFORMATION

REGISTRY ID: **110026406253**

NAME: **HILLSBOROUGH COUNTY TOMLIN JR HIGH SCHOOL**

LOCATION ADDRESS: **501 N WOODROW WILSON ST**
PLANT CITY, FL 33563

COUNTY: **HILLSBOROUGH**

EPA REGION: **04**

FEDERAL FACILITY: **NOT REPORTED**

TRIBAL LAND: **NOT REPORTED**

ALTERNATIVE NAME/S:

HILLSBOROUGH CO TOMLIN JR HIGH SCHO

HILLSBOROUGH COUNTY TOMLIN JR HIGH SCHOOL

HILLSBOROUGH CO TOMLIN JR HIGH SCHO

PROGRAM/S LISTED FOR THIS FACILITY

RCRAINFO - RESOURCE CONSERVATION AND RECOVERY ACT INFORMATION SYSTEM

FDM - *DEFINITION NOT PROVIDED BY REPORTING AGENCY

STANDARD INDUSTRIAL CLASSIFICATION/S (SIC)

NO SIC DATA REPORTED

NORTH AMERICAN INDUSTRY CLASSIFICATION/S (NAICS)

NO NAICS DATA REPORTED

Back to Report Summary

Facility Registry System (FRSFL)

MAP ID# 160 **Distance from Property: 0.10 mi. NW**

FACILITY INFORMATION

REGISTRY ID: **110036442613**

NAME: **BURNETT MIDDLE SCHOOL**

LOCATION ADDRESS: **1010 NORTH KINGSWAY RD**
SEFFNER, FL 33584-3604

COUNTY: **HILLSBOROUGH COUNTY**

EPA REGION: **04**

FEDERAL FACILITY: **NOT REPORTED**

TRIBAL LAND: **NOT REPORTED**

ALTERNATIVE NAME/S:

BURNETT MIDDLE SCHOOL

PROGRAM/S LISTED FOR THIS FACILITY

NCES - NATIONAL CENTER FOR EDUCATION STATISTICS

STANDARD INDUSTRIAL CLASSIFICATION/S (SIC)

NO SIC DATA REPORTED

NORTH AMERICAN INDUSTRY CLASSIFICATION/S (NAICS)

NO NAICS DATA REPORTED

Back to Report Summary

MAP ID# 160 **Distance from Property: 0.10 mi. NW**

INCIDENT INFORMATION

GSID#: **466330**

NRC ID#: **466330**

INCIDENT LOCATION: **NOT REPORTED**

INCIDENT ADDRESS: **1010 KINGS WAY ROAD**
SEFFNER, FL 33584

INCIDENT COUNTY: **HILLSBOROUGH**

INCIDENT DETAILS

INCIDENT DATE: **12/4/1998 11:15:00 AM**

INCIDENT CAUSE: **OPERATOR ERROR**

INCIDENT TYPE: **FIXED**

INCIDENT OCCURED/DISCOVERED: **DISCOVERED**

INCIDENT DESCRIPTION: **COMPRESSION FITTINGS ARE LEAKING ON THE HVAC SYSTEM / INSTALLEDINCORRECTLY / OPERATOR ERROR**

RESPONSIBLE PARTY

RESPONSIBLE COMPANY: **BURNETT MIDDLE SCHOOL**

ADDRESS: **ADDRESS NOT REPORTED**
SEFFNER FL 33584

RESPONSIBLE COMPANY ORGANIZATION TYPE: **PRIVATE ENTERPRISE**

MATERIALS INVOLVED

CHRIS CODE: **EGL**

MATERIAL REACHED WATER: **YES**

WATER AMOUNT: **UNKNOWN AMOUNT / NOT REPORTED**

MATERIAL RELEASED/AMOUNT: **ETHYLENE GLYCOL / UNKNOWN AMOUNT**

OTHER MATERIALS INVOLVED

- NO OTHER MATERIALS INVOLVED -

REMEDIAL ACTION

REMEDIAL ACTION: **NONE / MATERIAL IS DRAINING INTO FLOOR DRAIN THAT LEADS TO A SEWERDRAIN / MATERIAL HAS BEEN DRIPPING CONSTANTLY SINCE 1996**

Back to Report Summary

Facility Registry System (FRSFL)

MAP ID# 161 **Distance from Property: 0.10 mi. S**

FACILITY INFORMATION

REGISTRY ID: **110035651069**

NAME: **ROSS PROPERTY**

LOCATION ADDRESS: **9605 E. HILLSBOROUGH AVE.**
TAMPA, FL 33610-5964

COUNTY: **HILLSBOROUGH**

EPA REGION: **04**

FEDERAL FACILITY: **NOT REPORTED**

TRIBAL LAND: **NOT REPORTED**

ALTERNATIVE NAME/S:

ROSS PROPERTY

ROSS PROPERTY

PROGRAM/S LISTED FOR THIS FACILITY

FDM - *DEFINITION NOT PROVIDED BY REPORTING AGENCY

RCRAINFO - RESOURCE CONSERVATION AND RECOVERY ACT INFORMATION SYSTEM

STANDARD INDUSTRIAL CLASSIFICATION/S (SIC)

NO SIC DATA REPORTED

NORTH AMERICAN INDUSTRY CLASSIFICATION/S (NAICS)

NO NAICS DATA REPORTED

Back to Report Summary

Resource Conservation & Recovery Act - Generator Facilities (RCRAGR04)

MAP ID# 161 **Distance from Property: 0.10 mi. S**

FACILITY INFORMATION

EPA ID#: **FLTMP9304027**
NAME: **ROSS PROPERTY**
ADDRESS: **9605 E. HILLSBOROUGH AVE.**
TAMPA, FL 33606
CONTACT NAME: **NOT REPORTED**
CONTACT ADDRESS: **NOT REPORTED**

CONTACT PHONE: **NOT REPORTED**
NON-NOTIFIER: **NOT A NON-NOTIFIER**
DATE RECEIVED BY AGENCY: **01/27/1993**
CERTIFICATION **- NO CERTIFICATION REPORTED -**
INDUSTRY CLASSIFICATION (NAICS) **- NO NAICS INFORMATION REPORTED -**
SITE HISTORY (INCLUDES GENERATORS AND NON-GENERATORS)
DATE RECEIVED BY AGENCY: **01/27/1993**
NAME: **ROSS PROPERTY**
GENERATOR CLASSIFICATION: **LARGE QUANTITY GENERATOR**

OWNER TYPE: **NOT REPORTED**
OWNER NAME: **NOT REPORTED**
OPERATOR TYPE: **NOT REPORTED**
OPERATOR NAME: **NOT REPORTED**

CURRENT ACTIVITY INFORMATION

GENERATOR STATUS: **CONDITIONALLY EXEMPT SMALL QUANTITY GENERATOR** LAST UPDATED DATE: **06/23/2011**
SUBJECT TO CORRECTIVE ACTION UNIVERSE: **NO**
TDSFs POTENTIALLY SUBJECT TO CORRECTIVE ACTION UNDER 3004 (u)/(v) UNIVERSE: **NO**
TDSFs ONLY SUBJECT TO CORRECTIVE ACTION UNDER DISCRETIONARY AUTHORITIES UNIVERSE: **NO**
NON TSDFs WHERE RCRA CORRECTIVE ACTION HAS BEEN IMPOSED UNIVERSE: **NO**
CORRECTIVE ACTION WORKLOAD UNIVERSE: **NO**

IMPORTER: **NO**
MIXED WASTE GENERATOR: **NO**
RECYCLER: **NO**
TRANSPORTER: **NO**
ONSITE BURNER EXEMPTION: **NO**
FURNACE EXEMPTION: **NO**
USED OIL REFINER: **NO**
USED OIL TRANSFER FACILITY: **NO**

UNDERGROUND INJECTION: **NO**
UNIVERSAL WASTE DESTINATION FACILITY: **NO**
TRANSFER FACILITY: **NO**
USED OIL FUEL BURNER: **NO**
USED OIL PROCESSOR: **NO**
USED OIL FUEL MARKETER TO BURNER: **NO**
SPECIFICATION USED OIL MARKETER: **NO**
USED OIL TRANSPORTER: **NO**

COMPLIANCE, MONITORING AND ENFORCEMENT INFORMATION

EVALUATIONS **- NO EVALUATIONS REPORTED -**
VIOLATIONS **- NO VIOLATIONS REPORTED -**
ENFORCEMENTS **- NO ENFORCEMENTS REPORTED -**

HAZARDOUS WASTE

- NO HAZARDOUS WASTE INFORMATION REPORTED -
UNIVERSAL WASTE **- NO UNIVERSAL WASTE REPORTED -**
CORRECTIVE ACTION AREA **- NO CORECTIVE ACTION AREA INFORMATION REPORTED -**

Resource Conservation & Recovery Act - Generator Facilities (RCRAGR04)

CORRECTIVE ACTION EVENT **- NO CORECTIVE ACTION EVENT REPORTED -**

Back to Report Summary

Registered Storage Tanks (UAST)

MAP ID# 161 **Distance from Property: 0.10 mi. S**

FACILITY INFORMATION

FACILITY ID: **8624804**

FACILITY NAME: **AMRESCO INSTITUTIONAL INC**

ADDRESS: **9605 E HILLSBOROUGH AVE**

TAMPA , FL 33610

COUNTY: **HILLSBOROUGH**

TYPE: **C-FUEL USER/NON-RETAIL**

STATUS: **CLOSED**

CONTACT: **BRUCE M. ROSS**

PHONE: **(813) 254-8202**

TANK INFORMATION

(NOTE: CONSTRUCTION. PIPING, AND MONITORING INFO NOT SHOWN FOR CLOSED TANKS)

TANK #:	SIZE:	CONTENT:	INSTALLED:	PLACEMENT:	STATUS/DATE:
1	**1000**	**LEADED GAS**	**01-MAY-1971**	**UNDERGROUND**	**REMOVED FROM SITE/30-JUN-1993**

TANK CONSTRUCTION INFORMATION

- NO CONSTRUCTION INFORMATION REPORTED

TANK PIPING INFORMATION

- NO PIPING INFORMATION REPORTED

TANK MONITORING INFORMATION

- NO MONITORING INFORMATION REPORTED

OWNER INFORMATION

OWNER NAME: **BRUCE M ROSS CO**

OWNER ADDRESS: **9605 E HILLSBOROUGH AVE**

TAMPA FL 33610

REGULATED MINERAL ACID TANKS INFORMATION

- NO MINERAL ACID TANKS INFORMATION REPORTED

DISCHARGE INFORMATION

- NO DISCHARGE INFORMATION REPORTED

Back to Report Summary

Drycleaning Solvent Program Cleanup Sites (CLEANUPS)

MAP ID# 162 **Distance from Property: 0.11 mi. S**

FACILITY INFORMATION

SITE ID: **000299501205** EPA ID: **NOT REPORTED**
FACILITY NAME:
ADDRESS: **401 E REYNOLDS ST**
PLANT CITY , FL 33563
COUNTY: **HILLSBOROUGH**
DISTRICT: **SOUTHWEST**
PROGRAM: **DRYCLEANER**
STATUS: **UNASSIGNED**
MANAGER: **NOT REPORTED**
OPERATION: **NOT REPORTED**

Back to Report Summary

Historical Dry Cleaners (HISTCLEANERS)

MAP ID# 162 **Distance from Property: 0.11 mi. S**

FACILITY INFORMATION

GS ID: **9501205HIST**

FACILITY ID: **9501205**

FACILITY NAME:

ADDRESS: **401 E REYNOLDS ST**
PLANT CITY , FL 33566

TANK VESSEL INDICATOR: **DRUM**

FACILITY DETAILS

PLACEMENT: **ABOVEGROUND**

TANK STATUS: **REMOVED FROM SITE**

SUBSTANCES: **DRYCLEAN PETROLEUM**

QUANTITY (GALLONS): **NOT REPORTED**

PLACEMENT: **ABOVEGROUND**

TANK STATUS: **REMOVED FROM SITE**

SUBSTANCES: **TETRACHLOROETHYLENE**

QUANTITY (GALLONS): **NOT REPORTED**

Back to Report Summary

Aerometric Information Retrieval System / Air Facility Subsystem (AIRSAFS)

MAP ID# 162 **Distance from Property: 0.11 mi. S**

SITE INFORMATION

UNIQUE ID: **979656**
PLANT ID: **979656**
NAME: **JOHN P. LEITNER, JR**
ADDRESS: **401 E REYNOLDS STREET**
PLANT CITY, FL 33566
CLASSIFICATION: **CLASS IS UNKNOWN.**
OPERATION STATUS: **PERMANENTLY CLOSED**
STATE COMPLIANCE STATUS: **IN COMPLIANCE - SHUT DOWN**
FACILITY TYPE: **PRIVATELY OWNED/OPERATED**
CURRENT HIGH PRIORITY VIOLATOR: **NOT REPORTED**
SIC DESCRIPTION: **ESTABLISHMENTS PRIMARILY ENGAGED IN DRYCLEANING OR DYEING APPAREL AND HOUSEHOLD FABRICS OTHER THAN RUGS.**

ENFORCEMENT ACTIONS

NO ENFORCEMENT ACTIONS REPORTED

AIR PROGRAM

AIR PROGRAM STATUS: **PERMANENTLY CLOSED**
EPA COMPLIANCE STATUS: **IN COMPLIANCE - SHUT DOWN**
POLLUTANT COMPLIANCE STATUS: **IN COMPLIANCE - SHUT DOWN**
POLLUTANT: **FACILITY-WIDE PERMIT REQUIREMENTS**

HISTORICAL COMPLIANCE AIR PROGRAM LEVEL

AIR PROGRAM: **TITLE V PERMITS**
COMPLIANCE DATE (YYYQ): **1304**
HISTORICAL COMPLIANCE STATUS: **IN COMPLIANCE - SHUT DOWN**

AIR PROGRAM: **TITLE V PERMITS**
COMPLIANCE DATE (YYYQ): **0702**
HISTORICAL COMPLIANCE STATUS: **PRESENT, SEE OTHER PROGRAM(S)**

AIR PROGRAM: **TITLE V PERMITS**
COMPLIANCE DATE (YYYQ): **1302**
HISTORICAL COMPLIANCE STATUS: **IN COMPLIANCE - SHUT DOWN**

AIR PROGRAM: **TITLE V PERMITS**
COMPLIANCE DATE (YYYQ): **0704**
HISTORICAL COMPLIANCE STATUS: **PRESENT, SEE OTHER PROGRAM(S)**

AIR PROGRAM: **TITLE V PERMITS**
COMPLIANCE DATE (YYYQ): **1201**
HISTORICAL COMPLIANCE STATUS: **PRESENT, SEE OTHER PROGRAM(S)**

AIR PROGRAM: **TITLE V PERMITS**

COMPLIANCE DATE (YYYQ): **1004**
HISTORICAL COMPLIANCE STATUS: **PRESENT, SEE OTHER PROGRAM(S)**

AIR PROGRAM: **TITLE V PERMITS**
COMPLIANCE DATE (YYYQ): **0604**
HISTORICAL COMPLIANCE STATUS: **PRESENT, SEE OTHER PROGRAM(S)**

AIR PROGRAM: **TITLE V PERMITS**
COMPLIANCE DATE (YYYQ): **0801**
HISTORICAL COMPLIANCE STATUS: **PRESENT, SEE OTHER PROGRAM(S)**

AIR PROGRAM: **TITLE V PERMITS**
COMPLIANCE DATE (YYYQ): **0902**
HISTORICAL COMPLIANCE STATUS: **PRESENT, SEE OTHER PROGRAM(S)**

AIR PROGRAM: **TITLE V PERMITS**
COMPLIANCE DATE (YYYQ): **1104**
HISTORICAL COMPLIANCE STATUS: **PRESENT, SEE OTHER PROGRAM(S)**

AIR PROGRAM: **TITLE V PERMITS**
COMPLIANCE DATE (YYYQ): **1301**
HISTORICAL COMPLIANCE STATUS: **IN COMPLIANCE - SHUT DOWN**

AIR PROGRAM: **TITLE V PERMITS**
COMPLIANCE DATE (YYYQ): **1403**
HISTORICAL COMPLIANCE STATUS: **IN COMPLIANCE - SHUT DOWN**

AIR PROGRAM: **TITLE V PERMITS**
COMPLIANCE DATE (YYYQ): **0903**
HISTORICAL COMPLIANCE STATUS: **PRESENT, SEE OTHER PROGRAM(S)**

AIR PROGRAM: **TITLE V PERMITS**
COMPLIANCE DATE (YYYQ): **1101**
HISTORICAL COMPLIANCE STATUS: **PRESENT, SEE OTHER PROGRAM(S)**

AIR PROGRAM: **TITLE V PERMITS**
COMPLIANCE DATE (YYYQ): **1003**
HISTORICAL COMPLIANCE STATUS: **PRESENT, SEE OTHER PROGRAM(S)**

AIR PROGRAM: **TITLE V PERMITS**
COMPLIANCE DATE (YYYQ): **1001**
HISTORICAL COMPLIANCE STATUS: **PRESENT, SEE OTHER PROGRAM(S)**

AIR PROGRAM: **TITLE V PERMITS**
COMPLIANCE DATE (YYYQ): **0701**
HISTORICAL COMPLIANCE STATUS: **PRESENT, SEE OTHER PROGRAM(S)**

AIR PROGRAM: **TITLE V PERMITS**
COMPLIANCE DATE (YYYQ): **0901**
HISTORICAL COMPLIANCE STATUS: **PRESENT, SEE OTHER PROGRAM(S)**

AIR PROGRAM: **TITLE V PERMITS**
COMPLIANCE DATE (YYYQ): **0804**
HISTORICAL COMPLIANCE STATUS: **PRESENT, SEE OTHER PROGRAM(S)**

AIR PROGRAM: **TITLE V PERMITS**
COMPLIANCE DATE (YYYQ): **0803**
HISTORICAL COMPLIANCE STATUS: **PRESENT, SEE OTHER PROGRAM(S)**

AIR PROGRAM: **TITLE V PERMITS**
COMPLIANCE DATE (YYYQ): **1303**
HISTORICAL COMPLIANCE STATUS: **IN COMPLIANCE - SHUT DOWN**

AIR PROGRAM: **TITLE V PERMITS**
COMPLIANCE DATE (YYYQ): **1401**
HISTORICAL COMPLIANCE STATUS: **IN COMPLIANCE - SHUT DOWN**

AIR PROGRAM: **TITLE V PERMITS**
COMPLIANCE DATE (YYYQ): **1002**
HISTORICAL COMPLIANCE STATUS: **PRESENT, SEE OTHER PROGRAM(S)**

AIR PROGRAM: **TITLE V PERMITS**
COMPLIANCE DATE (YYYQ): **1102**
HISTORICAL COMPLIANCE STATUS: **PRESENT, SEE OTHER PROGRAM(S)**

AIR PROGRAM: **TITLE V PERMITS**
COMPLIANCE DATE (YYYQ): **1204**
HISTORICAL COMPLIANCE STATUS: **PRESENT, SEE OTHER PROGRAM(S)**

AIR PROGRAM: **TITLE V PERMITS**
COMPLIANCE DATE (YYYQ): **1202**
HISTORICAL COMPLIANCE STATUS: **PRESENT, SEE OTHER PROGRAM(S)**

AIR PROGRAM: **TITLE V PERMITS**
COMPLIANCE DATE (YYYQ): **1402**
HISTORICAL COMPLIANCE STATUS: **IN COMPLIANCE - SHUT DOWN**

AIR PROGRAM: **TITLE V PERMITS**
COMPLIANCE DATE (YYYQ): **0904**
HISTORICAL COMPLIANCE STATUS: **PRESENT, SEE OTHER PROGRAM(S)**

AIR PROGRAM: **TITLE V PERMITS**
COMPLIANCE DATE (YYYQ): **0802**
HISTORICAL COMPLIANCE STATUS: **PRESENT, SEE OTHER PROGRAM(S)**

AIR PROGRAM: **TITLE V PERMITS**
COMPLIANCE DATE (YYYQ): **0703**
HISTORICAL COMPLIANCE STATUS: **PRESENT, SEE OTHER PROGRAM(S)**

AIR PROGRAM: **TITLE V PERMITS**
COMPLIANCE DATE (YYYQ): **1203**
HISTORICAL COMPLIANCE STATUS: **PRESENT, SEE OTHER PROGRAM(S)**

AIR PROGRAM: **TITLE V PERMITS**
COMPLIANCE DATE (YYYQ): **1103**
HISTORICAL COMPLIANCE STATUS: **PRESENT, SEE OTHER PROGRAM(S)**

Back to Report Summary

Facility Registry System (FRSFL)

MAP ID# 162 **Distance from Property: 0.11 mi. S**

FACILITY INFORMATION

REGISTRY ID: **110038641100**

NAME: **JOHN P. LEITNER, JR**

LOCATION ADDRESS: **401 E REYNOLDS STREET**
PLANT CITY, FL 33566

COUNTY: **HILLSBOROUGH**

EPA REGION: **04**

FEDERAL FACILITY: **NOT REPORTED**

TRIBAL LAND: **NOT REPORTED**

ALTERNATIVE NAME/S:

JOHN P. LEITNER, JR

PROGRAM/S LISTED FOR THIS FACILITY

AIRS/AFS - AEROMETRIC INFORMATION RETRIEVAL SYSTEM / AIRS FACILITY SYSTEM

STANDARD INDUSTRIAL CLASSIFICATION/S (SIC)

7216 - DRYCLEANING PLANTS, EXCEPT RUG CLEANING

NORTH AMERICAN INDUSTRY CLASSIFICATION/S (NAICS)

812320 - DRYCLEANING AND LAUNDRY SERVICES (EXCEPT COIN-OPERATED).

Back to Report Summary

Facility Registry System (FRSFL)

MAP ID# 162 **Distance from Property: 0.11 mi. S**

FACILITY INFORMATION

REGISTRY ID: **110035742300**

NAME: **PLANT CITY LAUNDRY**

LOCATION ADDRESS: **401 E REYNOLDS ST**
PLANT CITY, FL 33563-3451

COUNTY: **HILLSBOROUGH**

EPA REGION: **04**

FEDERAL FACILITY: **NOT REPORTED**

TRIBAL LAND: **NOT REPORTED**

ALTERNATIVE NAME/S:

PLANT CITY LAUNDRY

PLANT CITY LAUNDRY

PROGRAM/S LISTED FOR THIS FACILITY

FDM - *DEFINITION NOT PROVIDED BY REPORTING AGENCY

RCRAINFO - RESOURCE CONSERVATION AND RECOVERY ACT INFORMATION SYSTEM

STANDARD INDUSTRIAL CLASSIFICATION/S (SIC)

NO SIC DATA REPORTED

NORTH AMERICAN INDUSTRY CLASSIFICATION/S (NAICS)

NO NAICS DATA REPORTED

Back to Report Summary

Facility Registry System (FRSFL)

MAP ID# 162 **Distance from Property: 0.12 mi. S**

FACILITY INFORMATION

REGISTRY ID: **110005639461**

NAME: **QUALITY PRINTERS**

LOCATION ADDRESS: **307 E REYNOLDS ST**
PLANT CITY, FL 33563-3449

COUNTY: **HILLSBOROUGH**

EPA REGION: **04**

FEDERAL FACILITY: **NOT REPORTED**

TRIBAL LAND: **NOT REPORTED**

ALTERNATIVE NAME/S:

QUALITY PRINTERS

QUALITY PRINTERS

PROGRAM/S LISTED FOR THIS FACILITY

FDM - *DEFINITION NOT PROVIDED BY REPORTING AGENCY

RCRAINFO - RESOURCE CONSERVATION AND RECOVERY ACT INFORMATION SYSTEM

STANDARD INDUSTRIAL CLASSIFICATION/S (SIC)

2759 - COMMERCIAL PRINTING, NOT ELSEWHERE CLASSIFIED

NORTH AMERICAN INDUSTRY CLASSIFICATION/S (NAICS)

323119 - OTHER COMMERCIAL PRINTING.

323113 - COMMERCIAL SCREEN PRINTING.

323114 - QUICK PRINTING.

323114 - QUICK PRINTING.

323115 - DIGITAL PRINTING.

323113 - COMMERCIAL SCREEN PRINTING.

323112 - COMMERCIAL FLEXOGRAPHIC PRINTING.

323115 - DIGITAL PRINTING.

323112 - COMMERCIAL FLEXOGRAPHIC PRINTING.

Back to Report Summary

No Longer Regulated RCRA Generator Facilities (NLRRCRAG)

MAP ID# 162 **Distance from Property: 0.11 mi. S**

FACILITY INFORMATION

EPA ID#: **FLD032670697**
NAME: **PLANT CITY LAUNDRY**
ADDRESS: **401 E REYNOLDS ST**
PLANT CITY, FL 33563-3451
CONTACT NAME: **JOHN LEITNER**
CONTACT ADDRESS: **401 E REYNOLDS ST**
PLANT CITY FL 335633451
CONTACT PHONE: **813-754-1589**
NON-NOTIFIER: **NOT A NON-NOTIFIER**
DATE RECEIVED BY AGENCY: **10/09/2009**

OWNER TYPE: **PRIVATE**
OWNER NAME: **LEITNER JOHN**
OPERATOR TYPE: **NOT REPORTED**
OPERATOR NAME: **NOT REPORTED**

CERTIFICATION **- NO CERTIFICATION REPORTED -**

INDUSTRY CLASSIFICATION (NAICS) **- NO NAICS INFORMATION REPORTED -**

SITE HISTORY (INCLUDES GENERATORS AND NON-GENERATORS)

DATE RECEIVED BY AGENCY: **10/09/2009**
NAME: **PLANT CITY LAUNDRY**
GENERATOR CLASSIFICATION: **NOT A GENERATOR**

DATE RECEIVED BY AGENCY: **07/16/1987**
NAME: **PLANT CITY LAUNDRY**
GENERATOR CLASSIFICATION: **SMALL QUANTITY GENERATOR**

CURRENT ACTIVITY INFORMATION

GENERATOR STATUS: **NOT A GENERATOR** LAST UPDATED DATE: **06/23/2011**
SUBJECT TO CORRECTIVE ACTION UNIVERSE: **NO**
TDSFs POTENTIALLY SUBJECT TO CORRECTIVE ACTION UNDER 3004 (u)/(v) UNIVERSE: **NO**
TDSFs ONLY SUBJECT TO CORRECTIVE ACTION UNDER DISCRETIONARY AUTHORITIES UNIVERSE: **NO**
NON TSDFs WHERE RCRA CORRECTIVE ACTION HAS BEEN IMPOSED UNIVERSE: **NO**
CORRECTIVE ACTION WORKLOAD UNIVERSE: **NO**

IMPORTER: **NO**
MIXED WASTE GENERATOR: **NO**
RECYCLER: **NO**
TRANSPORTER: **NO**
ONSITE BURNER EXEMPTION: **NO**
FURNACE EXEMPTION: **NO**
USED OIL REFINER: **NO**
USED OIL TRANSFER FACILITY: **NO**

UNDERGROUND INJECTION: **NO**
UNIVERSAL WASTE DESTINATION FACILITY: **NO**
TRANSFER FACILITY: **NO**
USED OIL FUEL BURNER: **NO**
USED OIL PROCESSOR: **NO**
USED OIL FUEL MARKETER TO BURNER: **NO**
SPECIFICATION USED OIL MARKETER: **NO**
USED OIL TRANSPORTER: **NO**

COMPLIANCE, MONITORING AND ENFORCEMENT INFORMATION

EVALUATIONS
08/09/1996 **CEI COMPLIANCE EVALUATION INSPECTION ON-SITE**

VIOLATIONS **- NO VIOLATIONS REPORTED -**

ENFORCEMENTS **- NO ENFORCEMENTS REPORTED -**

HAZARDOUS WASTE

No Longer Regulated RCRA Generator Facilities (NLRRCRAG)

- NO HAZARDOUS WASTE INFORMATION REPORTED -

UNIVERSAL WASTE **- NO UNIVERSAL WASTE REPORTED -**

CORRECTIVE ACTION AREA **- NO CORECTIVE ACTION AREA INFORMATION REPORTED -**

CORRECTIVE ACTION EVENT **- NO CORECTIVE ACTION EVENT REPORTED -**

Back to Report Summary

Resource Conservation & Recovery Act - Generator Facilities (RCRAGR04)

MAP ID# 162 **Distance from Property: 0.12 mi. S**

FACILITY INFORMATION

EPA ID#: **FLR000026773**
NAME: **QUALITY PRINTERS**
ADDRESS: **307 E REYNOLDS ST**
PLANT CITY, FL 33563-3449
CONTACT NAME: **RUSSELL CAMP**
CONTACT ADDRESS: **307 E REYNOLDS ST**
PLANT CITY FL 33563-3449
CONTACT PHONE: **8137523380**
NON-NOTIFIER: **NON-NOTIFIER**
DATE RECEIVED BY AGENCY: **01/31/1997**
CERTIFICATION **- NO CERTIFICATION REPORTED -**
INDUSTRY CLASSIFICATION (NAICS)
323111 - COMMERCIAL GRAVURE PRINTING
323113 - COMMERCIAL SCREEN PRINTING
323114 - QUICK PRINTING
323115 - DIGITAL PRINTING
SITE HISTORY (INCLUDES GENERATORS AND NON-GENERATORS)
DATE RECEIVED BY AGENCY: **01/31/1997**
NAME: **QUALITY PRINTERS**
GENERATOR CLASSIFICATION: **LARGE QUANTITY GENERATOR**

OWNER TYPE: **PRIVATE**
OWNER NAME: **RUSSELL CAMP**
OPERATOR TYPE: **NOT REPORTED**
OPERATOR NAME: **NOT REPORTED**

CURRENT ACTIVITY INFORMATION

GENERATOR STATUS: **CONDITIONALLY EXEMPT SMALL QUANTITY GENERATOR** LAST UPDATED DATE: **12/12/2014**
SUBJECT TO CORRECTIVE ACTION UNIVERSE: **NO**
TDSFs POTENTIALLY SUBJECT TO CORRECTIVE ACTION UNDER 3004 (u)/(v) UNIVERSE: **NO**
TDSFs ONLY SUBJECT TO CORRECTIVE ACTION UNDER DISCRETIONARY AUTHORITIES UNIVERSE: **NO**
NON TSDFs WHERE RCRA CORRECTIVE ACTION HAS BEEN IMPOSED UNIVERSE: **NO**
CORRECTIVE ACTION WORKLOAD UNIVERSE: **NO**

IMPORTER: **NO**
MIXED WASTE GENERATOR: **NO**
RECYCLER: **NO**
TRANSPORTER: **NO**
ONSITE BURNER EXEMPTION: **NO**
FURNACE EXEMPTION: **NO**
USED OIL REFINER: **NO**
USED OIL TRANSFER FACILITY: **NO**
UNDERGROUND INJECTION: **NO**
UNIVERSAL WASTE DESTINATION FACILITY: **NO**
TRANSFER FACILITY: **NO**
USED OIL FUEL BURNER: **NO**
USED OIL PROCESSOR: **NO**
USED OIL FUEL MARKETER TO BURNER: **NO**
SPECIFICATION USED OIL MARKETER: **NO**
USED OIL TRANSPORTER: **NO**

COMPLIANCE, MONITORING AND ENFORCEMENT INFORMATION

EVALUATIONS
01/31/1997 **CEI COMPLIANCE EVALUATION INSPECTION ON-SITE**
VIOLATIONS **- NO VIOLATIONS REPORTED -**
ENFORCEMENTS **- NO ENFORCEMENTS REPORTED -**

HAZARDOUS WASTE

D001 **IGNITABLE WASTE**

UNIVERSAL WASTE **- NO UNIVERSAL WASTE REPORTED -**

CORRECTIVE ACTION AREA **- NO CORECTIVE ACTION AREA INFORMATION REPORTED -**

CORRECTIVE ACTION EVENT **- NO CORECTIVE ACTION EVENT REPORTED -**

Back to Report Summary

Resource Conservation & Recovery Act - Non-Generator Facilities (RCRANGR04)

MAP ID# 162 **Distance from Property: 0.11 mi. S**

FACILITY INFORMATION

EPA ID#: **FLD032670697**
NAME: **PLANT CITY LAUNDRY**
ADDRESS: **401 E REYNOLDS ST**
PLANT CITY, FL 33563-3451
CONTACT NAME: **JOHN LEITNER**
CONTACT ADDRESS: **401 E REYNOLDS ST**
PLANT CITY FL 33563-3451
CONTACT PHONE: **8137541589**
NON-NOTIFIER: **NOT A NON-NOTIFIER**
DATE RECEIVED BY AGENCY: **10/09/2009**

OWNER TYPE: **PRIVATE**
OWNER NAME: **JOHN LEITNER**
OPERATOR TYPE: **NOT REPORTED**
OPERATOR NAME: **NOT REPORTED**

CERTIFICATION **- NO CERTIFICATION REPORTED -**

INDUSTRY CLASSIFICATION (NAICS) **- NO NAICS INFORMATION REPORTED -**

SITE HISTORY (INCLUDES GENERATORS AND NON-GENERATORS)

DATE RECEIVED BY AGENCY: **10/09/2009**
NAME: **PLANT CITY LAUNDRY**
GENERATOR CLASSIFICATION: **NOT A GENERATOR**

DATE RECEIVED BY AGENCY: **07/16/1987**
NAME: **PLANT CITY LAUNDRY**
GENERATOR CLASSIFICATION: **SMALL QUANTITY GENERATOR**

CURRENT ACTIVITY INFORMATION

GENERATOR STATUS: **NOT A GENERATOR** LAST UPDATED DATE: **06/23/2011**
SUBJECT TO CORRECTIVE ACTION UNIVERSE: **NO**
TDSFs POTENTIALLY SUBJECT TO CORRECTIVE ACTION UNDER 3004 (u)/(v) UNIVERSE: **NO**
TDSFs ONLY SUBJECT TO CORRECTIVE ACTION UNDER DISCRETIONARY AUTHORITIES UNIVERSE: **NO**
NON TSDFs WHERE RCRA CORRECTIVE ACTION HAS BEEN IMPOSED UNIVERSE: **NO**
CORRECTIVE ACTION WORKLOAD UNIVERSE: **NO**

IMPORTER: **NO**
MIXED WASTE GENERATOR: **NO**
RECYCLER: **NO**
TRANSPORTER: **NO**
ONSITE BURNER EXEMPTION: **NO**
FURNACE EXEMPTION: **NO**
USED OIL REFINER: **NO**
USED OIL TRANSFER FACILITY: **NO**
UNDERGROUND INJECTION: **NO**
UNIVERSAL WASTE DESTINATION FACILITY: **NO**
TRANSFER FACILITY: **NO**
USED OIL FUEL BURNER: **NO**
USED OIL PROCESSOR: **NO**
USED OIL FUEL MARKETER TO BURNER: **NO**
SPECIFICATION USED OIL MARKETER: **NO**
USED OIL TRANSPORTER: **NO**

COMPLIANCE, MONITORING AND ENFORCEMENT INFORMATION

EVALUATIONS
08/09/1996 **CEI COMPLIANCE EVALUATION INSPECTION ON-SITE**

VIOLATIONS **- NO VIOLATIONS REPORTED -**

ENFORCEMENTS **- NO ENFORCEMENTS REPORTED -**

HAZARDOUS WASTE

Resource Conservation & Recovery Act - Non-Generator Facilities (RCRANGR04)

- NO HAZARDOUS WASTE INFORMATION REPORTED -

UNIVERSAL WASTE **- NO UNIVERSAL WASTE REPORTED -**

CORRECTIVE ACTION AREA **- NO CORECTIVE ACTION AREA INFORMATION REPORTED -**

CORRECTIVE ACTION EVENT **- NO CORECTIVE ACTION EVENT REPORTED -**

Back to Report Summary

Dry Cleaners (CLEANERS)

MAP ID# 162 **Distance from Property: 0.11 mi. S**

FACILITY INFORMATION

FACILITY ID: **9501205**
FACILITY NAME:
ADDRESS: **401 E REYNOLDS ST**
PLANT CITY , FL 33566
COUNTY: **HILLSBOROUGH**
CONTACT NAME: **LEITNER, J P, & J P JR**
CONTACT PHONE: **(813) 754-1589**
FACILITY STATUS: **CLOSED**

RELATED PARTY

RELATED PARTY ID: **39417**
PRIMARY RELATED PARTY ROLE: **PROPERTY OWNER**
RELATED PARTY NAME: **PLANT CITY LAUNDRY & CLEANERS**
RELATED PARTY ADDRESS: **P O BOX 1180 , PLANT CITY , FL 33566**
RELATED PHONE: **(813) 754-1589**
START DATE: **6/6/1995**

RELATED PARTY ID: **39417**
PRIMARY RELATED PARTY ROLE: **FACILITY OWNER**
RELATED PARTY NAME: **PLANT CITY LAUNDRY & CLEANERS**
RELATED PARTY ADDRESS: **P O BOX 1180 , PLANT CITY , FL 33566**
RELATED PHONE: **(813) 754-1589**
START DATE: **6/6/1995**

RELATED PARTY ID: **39417**
PRIMARY RELATED PARTY ROLE: **ACCOUNT OWNER**
RELATED PARTY NAME: **PLANT CITY LAUNDRY & CLEANERS**
RELATED PARTY ADDRESS: **P O BOX 1180 , PLANT CITY , FL 33566**
RELATED PHONE: **(813) 754-1589**
START DATE: **6/6/1995**

Back to Report Summary

Registered Storage Tanks (UAST)

MAP ID# 163 **Distance from Property: 0.11 mi. S**

FACILITY INFORMATION

FACILITY ID: **9102449**

FACILITY NAME: **QUICK CHANGE**

ADDRESS: **505 E REYNOLDS**

PLANT CITY , FL 33566

COUNTY: **HILLSBOROUGH**

TYPE: **C-FUEL USER/NON-RETAIL**

STATUS: **CLOSED**

CONTACT: **LARRY LIGGETT**

PHONE: **(813) 229-0792**

TANK INFORMATION

(NOTE: CONSTRUCTION. PIPING, AND MONITORING INFO NOT SHOWN FOR CLOSED TANKS)

TANK #:	SIZE:	CONTENT:	INSTALLED:	PLACEMENT:	STATUS/DATE:
1	1000	UNLEADED GAS	NOT REPORTED	UNDERGROUND	REMOVED FROM SITE/30-APR-1993
2	1000	UNLEADED GAS	NOT REPORTED	UNDERGROUND	REMOVED FROM SITE/30-APR-1993
3	1000	UNLEADED GAS	NOT REPORTED	UNDERGROUND	REMOVED FROM SITE/30-APR-1993
4	1000	UNLEADED GAS	NOT REPORTED	UNDERGROUND	REMOVED FROM SITE/30-APR-1993

TANK CONSTRUCTION INFORMATION

- NO CONSTRUCTION INFORMATION REPORTED

TANK PIPING INFORMATION

- NO PIPING INFORMATION REPORTED

TANK MONITORING INFORMATION

- NO MONITORING INFORMATION REPORTED

OWNER INFORMATION

OWNER NAME: **J A MILES OIL CO INC**

OWNER ADDRESS: **1514 S ALEXANDER ST #204**

PLANT CITY FL 33566

REGULATED MINERAL ACID TANKS INFORMATION

- NO MINERAL ACID TANKS INFORMATION REPORTED

DISCHARGE INFORMATION

DATE:	DESCRIPTION:	SCORE:	SCORE DATE:	STATUS DESCRIPTION:	STATUS DATE:
5/3/1993	CLEANUP REQUIRED	00071	06-JAN-1998	NFA COMPLETE	3/13/2003
1/19/1995	CLEANUP REQUIRED	00009	16-JAN-2013	REPORT OF DISCHARGE RECEIVED	10/9/2000

Back to Report Summary

Facility Registry System (FRSFL)

MAP ID# 163 **Distance from Property: 0.11 mi. S**

FACILITY INFORMATION

REGISTRY ID: **110035504200**

NAME: **QUICK CHANGE**

LOCATION ADDRESS: **505 E REYNOLDS ST**
PLANT CITY, FL 33563

COUNTY: **HILLSBOROUGH**

EPA REGION: **04**

FEDERAL FACILITY: **NOT REPORTED**

TRIBAL LAND: **NOT REPORTED**

ALTERNATIVE NAME/S:

QUICK CHANGE

QUICK CHANGE

PROGRAM/S LISTED FOR THIS FACILITY

FDM - *DEFINITION NOT PROVIDED BY REPORTING AGENCY

RCRAINFO - RESOURCE CONSERVATION AND RECOVERY ACT INFORMATION SYSTEM

STANDARD INDUSTRIAL CLASSIFICATION/S (SIC)

NO SIC DATA REPORTED

NORTH AMERICAN INDUSTRY CLASSIFICATION/S (NAICS)

NO NAICS DATA REPORTED

Back to Report Summary

Resource Conservation & Recovery Act - Generator Facilities (RCRAGR04)

MAP ID# 163 **Distance from Property: 0.11 mi. S**

FACILITY INFORMATION

EPA ID#: **FLT960053684**
NAME: **QUICK CHANGE**
ADDRESS: **505 E REYNOLDS ST**
PLANT CITY, FL 33564
CONTACT NAME: **NOT REPORTED**
CONTACT ADDRESS: **NOT REPORTED**

CONTACT PHONE: **NOT REPORTED**
NON-NOTIFIER: **NOT A NON-NOTIFIER**
DATE RECEIVED BY AGENCY: **01/09/1996**
CERTIFICATION **- NO CERTIFICATION REPORTED -**
INDUSTRY CLASSIFICATION (NAICS) **- NO NAICS INFORMATION REPORTED -**
SITE HISTORY (INCLUDES GENERATORS AND NON-GENERATORS)
DATE RECEIVED BY AGENCY: **01/09/1996**
NAME: **QUICK CHANGE**
GENERATOR CLASSIFICATION: **LARGE QUANTITY GENERATOR**

OWNER TYPE: **NOT REPORTED**
OWNER NAME: **NOT REPORTED**
OPERATOR TYPE: **NOT REPORTED**
OPERATOR NAME: **NOT REPORTED**

CURRENT ACTIVITY INFORMATION

GENERATOR STATUS: **CONDITIONALLY EXEMPT SMALL QUANTITY GENERATOR** LAST UPDATED DATE: **06/23/2011**
SUBJECT TO CORRECTIVE ACTION UNIVERSE: **NO**
TDSFs POTENTIALLY SUBJECT TO CORRECTIVE ACTION UNDER 3004 (u)/(v) UNIVERSE: **NO**
TDSFs ONLY SUBJECT TO CORRECTIVE ACTION UNDER DISCRETIONARY AUTHORITIES UNIVERSE: **NO**
NON TSDFs WHERE RCRA CORRECTIVE ACTION HAS BEEN IMPOSED UNIVERSE: **NO**
CORRECTIVE ACTION WORKLOAD UNIVERSE: **NO**

IMPORTER: **NO**
MIXED WASTE GENERATOR: **NO**
RECYCLER: **NO**
TRANSPORTER: **NO**
ONSITE BURNER EXEMPTION: **NO**
FURNACE EXEMPTION: **NO**
USED OIL REFINER: **NO**
USED OIL TRANSFER FACILITY: **NO**

UNDERGROUND INJECTION: **NO**
UNIVERSAL WASTE DESTINATION FACILITY: **NO**
TRANSFER FACILITY: **NO**
USED OIL FUEL BURNER: **NO**
USED OIL PROCESSOR: **NO**
USED OIL FUEL MARKETER TO BURNER: **NO**
SPECIFICATION USED OIL MARKETER: **NO**
USED OIL TRANSPORTER: **NO**

COMPLIANCE, MONITORING AND ENFORCEMENT INFORMATION

EVALUATIONS **- NO EVALUATIONS REPORTED -**
VIOLATIONS **- NO VIOLATIONS REPORTED -**
ENFORCEMENTS **- NO ENFORCEMENTS REPORTED -**

HAZARDOUS WASTE

- NO HAZARDOUS WASTE INFORMATION REPORTED -
UNIVERSAL WASTE **- NO UNIVERSAL WASTE REPORTED -**
CORRECTIVE ACTION AREA **- NO CORECTIVE ACTION AREA INFORMATION REPORTED -**

Resource Conservation & Recovery Act - Generator Facilities (RCRAGR04)

CORRECTIVE ACTION EVENT **- NO CORECTIVE ACTION EVENT REPORTED -**

Back to Report Summary

Registered Leaking Storage Tanks (LUAST)

MAP ID# 163 **Distance from Property: 0.11 mi. S**

FACILITY INFORMATION

FACILITY ID: **9102449**
FACILITY NAME: **QUICK CHANGE**
ADDRESS: **505 E REYNOLDS**
PLANT CITY , FL 33566 HILLSBOROUGH COUNTY
STATUS: **CLOSED**
OPERATOR: **J A MILES OIL CO**
PHONE: **(813)229-0792**

RESPONSIBLE PARTY

NAME: **J A MILES OIL CO INC**
ADDRESS: **1514 S ALEXANDER ST #204**
PLANT CITY , FL 33566
CONTACT: **LARRY LIGGETT**
PHONE: **(813)752-4133**

CONTAMINATED MEDIA INFORMATION

DISCHARGE DATE: **01/19/1995** CLEANUP STATUS: **REPT - REPORT OF DISCHARGE RECEIVED**
CLEANUP REQUIRED: **R - CLEANUP REQUIRED** CLEANUP STATUS DATE: **10/09/2000**
CLEANUP WORK STATUS: **INACTIVE** OTHER SOURCE: **NOT REPORTED**
INFORMATION SOURCE: **A - ABANDONED TANK RESTORATION**
SITE MANAGER: **CLARKE_MM** SITE MANAGER END DATE: **02/21/2003**
CONTAMINATED DRINKING WELLS: **NOT REPORTED** CONTAMINATED MONITORING WELLS: **NOT REPORTED**
CONTAMINATED SOIL: **NOT REPORTED** CONTAMINATED SURFACE WATER: **NOT REPORTED** CONTAMINATED GROUND WATER: **NOT REPORTED**
POLLUTANT: **L - WASTE OIL** GALLONS DISCHARGED: **NOT REPORTED**
OTHER DESCRIPTION: **L - WASTE OIL**
SCORE: **9** SCORE EFFECTIVE DATE: **01/16/2013** RANK: **1109**
TANK OFFICE: **PCLP29 - HILLSBOROUGH ENVIRONMENTAL PROTECTION COMMISSION**

DISCHARGE DATE: **05/03/1993** CLEANUP STATUS: **NFA - NFA COMPLETE**
CLEANUP REQUIRED: **R - CLEANUP REQUIRED** CLEANUP STATUS DATE: **03/13/2003**
CLEANUP WORK STATUS: **COMPLETED** OTHER SOURCE: **NOT REPORTED**
INFORMATION SOURCE: **D - DISCHARGE NOTIFICATION**
SITE MANAGER: **CLARKE_MM** SITE MANAGER END DATE: **02/21/2003**
CONTAMINATED DRINKING WELLS: **0** CONTAMINATED MONITORING WELLS: **NO**
CONTAMINATED SOIL: **YES** CONTAMINATED SURFACE WATER: **YES** CONTAMINATED GROUND WATER: **YES**
POLLUTANT: **B - UNLEADED GAS** GALLONS DISCHARGED: **NOT REPORTED**
OTHER DESCRIPTION: **B - UNLEADED GAS**
SCORE: **9** SCORE EFFECTIVE DATE: **01/16/2013** RANK: **1109**
TANK OFFICE: **PCLP29 - HILLSBOROUGH ENVIRONMENTAL PROTECTION COMMISSION**

TASK INFORMATION

SOURCE REMOVAL (SR) TASK ID: **NOT REPORTED** SR COMPLETION DATE: **NOT REPORTED**
PSR CLEANUP RESPONSIBLE: **NOT REPORTED**

SR SOIL REMOVAL: **NR** SR FREE PRODUCT REMOVAL: **NR** SR SOIL TREATMENT: **NR**
SR SOIL TONNAGE REMOVED: **NR** SR OTHER TREATMENT: **NOT REPORTED**
SITE ASSESSMENT (SA) TASK ID: **NOT REPORTED** SA COMPLETION DATE: **NOT REPORTED**
SA CLEANUP RESPONSIBLE: **NOT REPORTED**
REMEDIATION ACTION PLAN (RAP) TASK ID: **NOT REPORTED** RAP COMPLETION DATE: **NOT REPORTED**
RAP CLEANUP RESPONSIBLE: **NOT REPORTED**
REMEDIATION ACTION (RA) TASK ID: **NOT REPORTED**
RA CLEANUP RESPONSIBLE: **NOT REPORTED**
SITE REHABILITATION COMPLETION (SRC) ACTION TYPE: **NOT REPORTED**
SRC SUBMIT DATE: **NOT REPORTED** SRC REVIEW DATE: **NOT REPORTED**
SRC ISSUE DATE: **NOT REPORTED**
SRC COMPLETION STATUS: **NOT REPORTED** SRC COMPLETION STATUS DATE: **NOT REPORTED**
SRC COMMENTS: **NOT REPORTED**

SOURCE REMOVAL (SR) TASK ID: **86470** SR COMPLETION DATE: **09-03-1993**
PSR CLEANUP RESPONSIBLE: **NOT REPORTED**
SR SOIL REMOVAL: **YES** SR FREE PRODUCT REMOVAL: **NR** SR SOIL TREATMENT: **NR**
SR SOIL TONNAGE REMOVED: **85** SR OTHER TREATMENT: **NOT REPORTED**
SITE ASSESSMENT (SA) TASK ID: **45978** SA COMPLETION DATE: **11-15-1995**
SA CLEANUP RESPONSIBLE: **RP - RESPONSIBLE PARTY**
REMEDIATION ACTION PLAN (RAP) TASK ID: **59668** RAP COMPLETION DATE: **03-25-1998**
RAP CLEANUP RESPONSIBLE: **NOT REPORTED**
REMEDIATION ACTION (RA) TASK ID: **64757**
RA CLEANUP RESPONSIBLE: **NOT REPORTED**
SITE REHABILITATION COMPLETION (SRC) ACTION TYPE: **NFA - NO FURTHER ACTION**
SRC SUBMIT DATE: **06-12-2002** SRC REVIEW DATE: **02-21-2003**
SRC ISSUE DATE: **03-13-2003**
SRC COMPLETION STATUS: **A - APPROVED** SRC COMPLETION STATUS DATE: **03-13-2003**
SRC COMMENTS: **NOT REPORTED**

DISCHARGE CLEANUP SUMMARY

DISCHARGE DATE: **01/19/1995**
CLEANUP REQUIRED: **R - CLEANUP REQUIRED**
DISCHARGE CLEANUP STATUS: **REPT - REPORT OF DISCHARGE RECEIVED**
DISCHARGE CLEANUP DATE: **10/09/2000**
CLEANUP WORK STATUS: **INACTIVE**
INFORMATION SOURCE: **A - ABANDONED TANK RESTORATION**
OTHER SOURCE: **NOT REPORTED**
SCORE: **9** SCORE EFFECTIVE DATE: **01/16/2013** RANK: **1109**
TANK OFFICE: **PCLP29 - HILLSBOROUGH ENVIRONMENTAL PROTECTION COMMISSION**

DISCHARGE DATE: **05/03/1993**
CLEANUP REQUIRED: **R - CLEANUP REQUIRED**
DISCHARGE CLEANUP STATUS: **NFA - NFA COMPLETE**
DISCHARGE CLEANUP DATE: **03/13/2003**
CLEANUP WORK STATUS: **COMPLETED**

Registered Leaking Storage Tanks (LUAST)

INFORMATION SOURCE: **D - DISCHARGE NOTIFICATION**
OTHER SOURCE: **NOT REPORTED**
SCORE: **9** SCORE EFFECTIVE DATE: **01/16/2013** RANK: **1109**
TANK OFFICE: **PCLP29 - HILLSBOROUGH ENVIRONMENTAL PROTECTION COMMISSION**

Back to Report Summary

Facility Registry System (FRSFL)

MAP ID# 164 **Distance from Property: 0.11 mi. S**

FACILITY INFORMATION

REGISTRY ID: **110020527394**

NAME: **ROBERTSON ELECTRICAL SERVICES**

LOCATION ADDRESS: **11223 EAST HIGHWAY 92**
SEFFNER, FL 33584-3225

COUNTY: **HILLSBOROUGH**

EPA REGION: **04**

FEDERAL FACILITY: **NOT REPORTED**

TRIBAL LAND: **NOT REPORTED**

ALTERNATIVE NAME/S:

ROBERTSON ELECTRICAL SERVICES

ROBERTSON ELECTRICAL SERVICES

PROGRAM/S LISTED FOR THIS FACILITY

FDM - *DEFINITION NOT PROVIDED BY REPORTING AGENCY

NPDES - NATIONAL POLLUTANT DISCHARGE ELIMINATION SYSTEM

STANDARD INDUSTRIAL CLASSIFICATION/S (SIC)

NO SIC DATA REPORTED

NORTH AMERICAN INDUSTRY CLASSIFICATION/S (NAICS)

NO NAICS DATA REPORTED

Back to Report Summary

Integrated Compliance Information System National Pollutant Discharge Elimination System (ICISNPDES)

MAP ID# 164 **Distance from Property: 0.11 mi. S**

FACILITY INFORMATION

NPDES ID: **FLR10N896INPDES** FACILITY #: **110020527394**
NAME: **ROBERTSON ELECTRICAL SERVICES**
PHYSICAL ADDRESS: **11223 EAST HIGHWAY 92**
SEFFNER FL 33584
COUNTY: **HILLSBOROUGH**
FACILITY TYPE: **PRIVATELY OWNED FACILITY**
IMPAIRED WATERS: **NOT REPORTED**

STANDARD INDUSTRIAL CLASSIFICATION

- NOT REPORTED -

PERMITS

FACILITY TYPE INDICATOR: **NON-POTABLE WATER**
PERMIT TYPE: **GENERAL PERMIT COVERED FACILITY**
MAJOR MINOR FACILITY: **MINOR**
PERMIT STATUS: **TERMINATED**
WATER BODY: **NOT REPORTED**
PERMIT NAME: **ROBERTSON ELECTRICAL SERVICES**
AGENCY TYPE: **STATE**
ORIGINAL ISSUE DATE: **11/15/2003**
ISSUE DATE: **11/15/2003**
ISSUING AGENCY: **NOT REPORTED**
EFFECTIVE DATE: **11/15/2003**
EXPIRATION DATE: **11/14/2008**
RETIREMENT DATE: **NOT REPORTED**
TERMINATION DATE: **04/19/2012**
PERMIT COMPLIANCE STATUS: **YES**
PERMIT SUBJECT TO DMR RUN: **YES**
REPORTABLE NONCOMPLIANCE TRACKING IS ON: **YES**

INSPECTIONS

- NO INSPECTIONS REPORTED -

HISTORIC COMPLIANCE

HISTORIC NON-COMPLIANCE QUARTER (YYYYQ): **20123**
HISTORIC NON-COMPLIANCE: **UNDETERMINED QNCR STATUS - INSUFFICIENT DATA, OR PERMITEE IS A MINOR DISCHARGER NOT SUBJECT TO MANDATORY REPORTING**
NUMBER OF E90 VIOLATIONS: **0**
NUMBER OF COMPLIANCE SCHEDULE VIOLATIONS: **0**
NUMBER OF SINGLE EVENT VIOLATIONS: **0**
NUMBER OF PERMIT SCHEDULE VIOLATIONS: **0**

SINGLE EVENT VIOLATIONS

- NO SINGLE EVENT VIOLATIONS REPORTED -

FORMAL ENFORCEMENT ACTIONS

- NO FORMAL ENFORCEMENT ACTIONS REPORTED -

EFFLUENT VIOLATIONS

- NOT REPORTED -

EFFLUENT VIOLATIONS contd..

- NOT REPORTED -

EFFLUENT VIOLATIONS contd..

- NOT REPORTED -

Back to Report Summary

MAP ID# 164 **Distance from Property: 0.11 mi. S**

FACILITY INFORMATION

FACILITY ID: **FLR10N896**
FACILITY NAME: **ROBERTSON ELECTRICAL SERVICES**
ADDRESS: **11223 EAST HIGHWAY 92**
SEFFNER , FL 33584
COUNTY: **HILLSBOROUGH**
FACILITY TYPE: **CONSTRUCTION STORMWATER GP**
STATUS: **ACTIVE**
OWNERSHIP: **PRIVATE**
COMPANY NAME: **ROBERTSON ELECTRICAL SERVICES, INC.**
RELATED PARTY NAME: **HENRY C ROBERTSON, PRESIDENT \OWNER**
RELATED PARTY ADDRESS: **16210 N NEBRASKA AVE STE C**
LUTZ FL 33549-8112
RELATED PARTY PHONE: **813-960-1324**
RELATED PARTY EMAIL: **NOT REPORTED**
PERMIT TYPE: **GENERIC PERMIT**
DATE OF ISSUE: **11/15/03**
DATE OF EXPIRATION: **11/14/08**
NATURE OF BUSINESS: **N/A**
TREATMENT: **N/A**
CAPACITY: **N/A**
DOMESTIC WASTEWATER FACILITY CLASS: **N/A**
OFFICE: **TALLAHASSEE NPDES STORMWATER**

Back to Report Summary

National Pollutant Discharge Elimination System Facilities (NPDES)

MAP ID# 165 **Distance from Property: 0.11 mi. S**

FACILITY INFORMATION

FACILITY ID: **FLR10Q824**
FACILITY NAME: **SOUTH FLORIDA BAPTIST HOSPITAL**
ADDRESS: **310 N ALEXANDER ST**
PLANT CITY , FL 33563
COUNTY: **HILLSBOROUGH**
FACILITY TYPE: **CONSTRUCTION STORMWATER GP**
STATUS: **ACTIVE**
OWNERSHIP: **PRIVATE**
COMPANY NAME: **SOUTH FLORIDA BAPTIST HOSPITAL**
RELATED PARTY NAME: **JOHN MYERS, DIRECTOR PLANT OPERATIONS**
RELATED PARTY ADDRESS: **301 N ALEXANDER ST**
PLANT CITY FL 33563-4303
RELATED PARTY PHONE: **813-757-1243**
RELATED PARTY EMAIL: **NOT REPORTED**
PERMIT TYPE: **GENERIC PERMIT**
DATE OF ISSUE: **04/03/04**
DATE OF EXPIRATION: **04/02/09**
NATURE OF BUSINESS: **N/A**
TREATMENT: **N/A**
CAPACITY: **N/A**
DOMESTIC WASTEWATER FACILITY CLASS: **N/A**
OFFICE: **TALLAHASSEE NPDES STORMWATER**

Back to Report Summary

Facility Registry System (FRSFL)

MAP ID# 165 **Distance from Property: 0.11 mi. S**

FACILITY INFORMATION

REGISTRY ID: **110035544907**

NAME: **SOUTH FLORIDA BAPTIST HOSPITAL**

LOCATION ADDRESS: **310 N ALEXANDER ST**
PLANT CITY, FL 33563-4304

COUNTY: **HILLSBOROUGH**

EPA REGION: **04**

FEDERAL FACILITY: **NOT REPORTED**

TRIBAL LAND: **NOT REPORTED**

ALTERNATIVE NAME/S:

SOUTH FLORIDA BAPTIST HOSPITAL

PROGRAM/S LISTED FOR THIS FACILITY

FDM - *DEFINITION NOT PROVIDED BY REPORTING AGENCY

STANDARD INDUSTRIAL CLASSIFICATION/S (SIC)

NO SIC DATA REPORTED

NORTH AMERICAN INDUSTRY CLASSIFICATION/S (NAICS)

NO NAICS DATA REPORTED

Back to Report Summary

Facility Registry System (FRSFL)

MAP ID# 165 **Distance from Property: 0.11 mi. S**

FACILITY INFORMATION

REGISTRY ID: **110020569339**

NAME: **SOUTH FLORIDA BAPTIST HOSPITAL PARKING LOT 10 PROJECT**

LOCATION ADDRESS: **310 NORTH ALEXANDER STREET**
PLANT CITY, FL 33563

COUNTY: **HILLSBOROUGH**

EPA REGION: **04**

FEDERAL FACILITY: **NOT REPORTED**

TRIBAL LAND: **NOT REPORTED**

ALTERNATIVE NAME/S:

SOUTH FLORIDA BAPTIST HOSPITAL PARKING LOT 10 PROJECT

SOUTH FLORIDA BAPTIST HOSPITAL

PROGRAM/S LISTED FOR THIS FACILITY

NPDES - NATIONAL POLLUTANT DISCHARGE ELIMINATION SYSTEM

NPDES - NATIONAL POLLUTANT DISCHARGE ELIMINATION SYSTEM

STANDARD INDUSTRIAL CLASSIFICATION/S (SIC)

NO SIC DATA REPORTED

NORTH AMERICAN INDUSTRY CLASSIFICATION/S (NAICS)

NO NAICS DATA REPORTED

Back to Report Summary

Integrated Compliance Information System National Pollutant Discharge Elimination System (ICISNPDES)

MAP ID# 165 **Distance from Property: 0.11 mi. S**

FACILITY INFORMATION

NPDES ID: **FLR10MD66INPDES** FACILITY #: **110020569339**
NAME: **SOUTH FLORIDA BAPTIST HOSPITAL PARKING LOT 10 PROJECT**
PHYSICAL ADDRESS: **310 N ALEXANDER ST**
PLANT CITY FL 33563
COUNTY: **NOT REPORTED**
FACILITY TYPE: **NOT REPORTED**
IMPAIRED WATERS: **303(D) LISTED**

STANDARD INDUSTRIAL CLASSIFICATION

- NOT REPORTED -

PERMITS

FACILITY TYPE INDICATOR: **NON-POTABLE WATER**
PERMIT TYPE: **GENERAL PERMIT COVERED FACILITY**
MAJOR MINOR FACILITY: **MINOR**
PERMIT STATUS: **TERMINATED**
WATER BODY: **NOT REPORTED**
PERMIT NAME: **SOUTH FLORIDA BAPTIST HOSPITAL**
AGENCY TYPE: **STATE**
ORIGINAL ISSUE DATE: **11/02/2012**
ISSUE DATE: **11/02/2012**
ISSUING AGENCY: **FLORIDA DEPARTMENT OF ENVIRONMENTAL PROTECTION**
EFFECTIVE DATE: **11/02/2012**
EXPIRATION DATE: **11/01/2017**
RETIREMENT DATE: **NOT REPORTED**
TERMINATION DATE: **03/07/2013**
PERMIT COMPLIANCE STATUS: **YES**
PERMIT SUBJECT TO DMR RUN: **YES**
REPORTABLE NONCOMPLIANCE TRACKING IS ON: **YES**

INSPECTIONS

- NO INSPECTIONS REPORTED -

HISTORIC COMPLIANCE

- NO HISTORIC COMPLIANCE REPORTED -

SINGLE EVENT VIOLATIONS

- NO SINGLE EVENT VIOLATIONS REPORTED -

FORMAL ENFORCEMENT ACTIONS

- NO FORMAL ENFORCEMENT ACTIONS REPORTED -

EFFLUENT VIOLATIONS

- NOT REPORTED -

EFFLUENT VIOLATIONS contd..

- NOT REPORTED -

EFFLUENT VIOLATIONS contd..

- NOT REPORTED -

Back to Report Summary

Integrated Compliance Information System National Pollutant Discharge Elimination System (ICISNPDES)

MAP ID# 165 **Distance from Property: 0.11 mi. S**

FACILITY INFORMATION

NPDES ID: **FLR10Q824INPDES** FACILITY #: **110020569339**
NAME: **SOUTH FLORIDA BAPTIST HOSPITAL**
PHYSICAL ADDRESS: **310 NORTH ALEXANDER STREET**
PLANT CITY FL 33566
COUNTY: **HILLSBOROUGH**
FACILITY TYPE: **PRIVATELY OWNED FACILITY**
IMPAIRED WATERS: **303(D) LISTED**

STANDARD INDUSTRIAL CLASSIFICATION

- NOT REPORTED -

PERMITS

FACILITY TYPE INDICATOR: **NON-POTABLE WATER**
PERMIT TYPE: **GENERAL PERMIT COVERED FACILITY**
MAJOR MINOR FACILITY: **MINOR**
PERMIT STATUS: **TERMINATED**
WATER BODY: **NOT REPORTED**
PERMIT NAME: **SOUTH FLORIDA BAPTIST HOSPITAL**
AGENCY TYPE: **STATE**
ORIGINAL ISSUE DATE: **04/03/2004**
ISSUE DATE: **04/03/2004**
ISSUING AGENCY: **NOT REPORTED**
EFFECTIVE DATE: **04/03/2004**
EXPIRATION DATE: **04/02/2009**
RETIREMENT DATE: **NOT REPORTED**
TERMINATION DATE: **04/24/2012**
PERMIT COMPLIANCE STATUS: **YES**
PERMIT SUBJECT TO DMR RUN: **YES**
REPORTABLE NONCOMPLIANCE TRACKING IS ON: **YES**

INSPECTIONS

- NO INSPECTIONS REPORTED -

HISTORIC COMPLIANCE

HISTORIC NON-COMPLIANCE QUARTER (YYYYQ): **20123**
HISTORIC NON-COMPLIANCE: **UNDETERMINED QNCR STATUS - INSUFFICIENT DATA, OR PERMITEE IS A MINOR DISCHARGER NOT SUBJECT TO MANDATORY REPORTING**
NUMBER OF E90 VIOLATIONS: **0**
NUMBER OF COMPLIANCE SCHEDULE VIOLATIONS: **0**
NUMBER OF SINGLE EVENT VIOLATIONS: **0**
NUMBER OF PERMIT SCHEDULE VIOLATIONS: **0**

SINGLE EVENT VIOLATIONS

- NO SINGLE EVENT VIOLATIONS REPORTED -

FORMAL ENFORCEMENT ACTIONS

- NO FORMAL ENFORCEMENT ACTIONS REPORTED -

EFFLUENT VIOLATIONS

- NOT REPORTED -

EFFLUENT VIOLATIONS contd..

- NOT REPORTED -

EFFLUENT VIOLATIONS contd..

- NOT REPORTED -

Back to Report Summary

National Pollutant Discharge Elimination System (NPDESR04)

MAP ID# 165 **Distance from Property: 0.11 mi. S**

FACILITY INFORMATION

NPDES ID#: **FLR10Q824**

NAME: **SOUTH FLORIDA BAPTIST HOSPITAL**

PHYSICAL ADDRESS: **310 NORTH ALEXANDER STREET**
FL 33566

PERMITTYPE / ISSUE DATE: **STORM WATER GENERAL / NOT REPORTED**

FACILITY TYPE: **OTHER**

STANDARD INDUSTRIAL CLASSIFICATION: **NOT REPORTED**

RECEIVING WATER: **NOT REPORTED**

Back to Report Summary

Permit Compliance System (PCSR04)

MAP ID# 165 **Distance from Property: 0.11 mi. S**

FACILITY INFORMATION

PERMIT #: **FLR10Q824**
NAME: **SOUTH FLORIDA BAPTIST HOSPITAL**
PHYSICAL ADDRESS: **310 NORTH ALEXANDER STREET**
NOT REPORTED, FL NOT REPORT
FACILITY TYPE: **OTHER**
PERMIT TYPE: **STORM WATER GENERAL**
PERMIT EXPIRED: **04/02/2009**
RECEIVING WATERS: **NOT REPORTED**
STANDARD INDUSTRIAL CODE: **NOT REPORTED**

INSPECTIONS

INSPECTION DATE:	INSPECTION CODE:	INSPECTION TYPE:
NOT REPORT	**NOT REPORTED**	**NOT REPORTED**

HISTORIC COMPLIANCE

HISTORIC LAST REPORTED NON-COMPLIANCE:	HISTORIC NON-COMPLIANCE QUARTER (YYYYQ):
NOT REPORTED	**20091**
NOT REPORTED	**20092**
NOT REPORTED	**20093**
NOT REPORTED	**20094**
NOT REPORTED	**20101**

EFFLUENT VIOLATIONS

MONITORING DATE: **NOT REPORTED**
EFFLUENT VIOLATION: **NOT REPORTED**
QNCR MEASUREMENT/VIOLATION DETECTION: **NOT REPORTED**
QNCR MEASUREMENT/VIOLATION DATE: **NOT REPORTED**
QNCR RESOLUTION DATE: **NOT REPORTED**
PARAMETER DESCRIPTION: **NOT REPORTED**

SINGLE EVENT VIOLATIONS

SINGLE EVENT VIOLATION: **NOT REPORTED**
SINGLE EVENT DATE: **NOT REPORTED**
RNC DETECTION CODE: **NOT REPORTED**
RNC DETECTION DATE: **NOT REPORTED**
RNC RESOLUTION CODE: **NOT REPORTED**
RNC RESOLUTION DATE: **NOT REPORTED**

COMPLIANCE SCHEDULE VIOLATIONS

VIOLATION CODE: **NOT REPORTED**
VIOLATION DATE (YEAR/MONTH): **NOT REPORTED**
DATE OF RNC (YEAR/MONTH): **NOT REPORTED**
RESOLUTION OF RNC: **NOT REPORTED**
RESOLUTION DATE (YEAR/MONTH): **NOT REPORTED**
QNCR COMPLIANCE SCHEDULE VIOLATION: **NOT REPORTED**

ENFORCEMENT ACTIONS AND PENALTIES

ENFORCEMENT ACTION FILE NUMBER: **NOT REPORTED**

ENFORCEMENT ACTION: **NOT REPORTED**
ENFORCEMENT ACTION TYPE ORDER ISSUED: **NOT REPORTED**
ENFORCEMENT ACTION DATE: **NOT REPORTED**
ENFORCEMENT ACTION STATUS: **NOT REPORTED**
PENALTY AMOUNT ASSESSED: **NOT REPORTED**
PENALTY ASSESSED BY JUDICIAL DECREE: **NOT REPORTED**

Back to Report Summary

National Pollutant Discharge Elimination System Facilities (NPDES)

MAP ID# 165 **Distance from Property: 0.11 mi. S**

FACILITY INFORMATION

FACILITY ID: **FLR10MD66**
FACILITY NAME: **SOUTH FLORIDA BAPTIST HOSPITAL PARKING LOT 10 PROJECT**
ADDRESS: **310 N ALEXANDER ST**
PLANT CITY , FL
COUNTY: **HILLSBOROUGH**
FACILITY TYPE: **CONSTRUCTION STORMWATER GP**
STATUS: **ACTIVE**
OWNERSHIP: **PRIVATE**
COMPANY NAME: **SOUTH FLORIDA BAPTIST HOSPITAL**
RELATED PARTY NAME: **JAMES LEHEUP, PM**
RELATED PARTY ADDRESS: **301 N ALEXANDER ST**
PLANT CITY FL 33563-4303
RELATED PARTY PHONE: **813-757-1243**
RELATED PARTY EMAIL: **JAMES.LEHEUP@BAYCARE.ORG**
PERMIT TYPE: **GENERIC PERMIT**
DATE OF ISSUE: **11/02/12**
DATE OF EXPIRATION: **11/01/17**
NATURE OF BUSINESS: **NOT REPORTED**
TREATMENT: **NOT REPORTED**
CAPACITY: **NOT REPORTED**
DOMESTIC WASTEWATER FACILITY CLASS: **NOT REPORTED**
OFFICE: **TALLAHASSEE NPDES STORMWATER**

Back to Report Summary

Solid Waste Facilities (SWF)

MAP ID# 166 **Distance from Property: 0.11 mi. S**

INCIDENT INFORMATION

FACILITY ID: **96824**

FACILITY NAME: **ALPHA EXCAVATING & EQ RENTAL, INC.**

ADDRESS: **12737 US HIGHWAY 92**
DOVER , FL 33527

COUNTY: **HILLSBOROUGH**

RESPONSIBLE PARTY

RESPONSIBLE NAME: **NOT REPORTED**

ADDRESS: **STREET NOT REPORTED**

PHONE: **NOT REPORTED**

SUPERVISOR INFORMATION

SUPERVISOR NAME: **NOT REPORTED**

ADDRESS: **STREET NOT REPORTED**

PHONE: **NOT REPORTED**

OWNER INFORMATION

OWNER NAME: **NOT REPORTED**

ADDRESS: **STREET NOT REPORTED**

PHONE: **NOT REPORTED**

FACILITY STATUS:	CLASS:	CLASS STATUS:
NOT REPORTED	**WASTE TIRE COLLECTOR**	**INACTIVE (I)**

Back to Report Summary

Facility Registry System (FRSFL)

MAP ID# 167 **Distance from Property: 0.11 mi. S**

FACILITY INFORMATION

REGISTRY ID: **110042300694**

NAME: **605 REYNOLDS STREET**

LOCATION ADDRESS: **605 REYNOLDS STREET**
PLANT CITY, FL 33563

COUNTY: **HILLSBOROUGH**

EPA REGION: **04**

FEDERAL FACILITY: **NOT REPORTED**

TRIBAL LAND: **NOT REPORTED**

ALTERNATIVE NAME/S:

605 REYNOLDS STREET

PROGRAM/S LISTED FOR THIS FACILITY

ACRES - ASSESSMENT, CLEANUP AND REDEVELOPMENT EXCHANGE SYSTEM

STANDARD INDUSTRIAL CLASSIFICATION/S (SIC)

NO SIC DATA REPORTED

NORTH AMERICAN INDUSTRY CLASSIFICATION/S (NAICS)

NO NAICS DATA REPORTED

Back to Report Summary

Facility Registry System (FRSFL)

MAP ID# 167 **Distance from Property: 0.11 mi. S**

FACILITY INFORMATION

REGISTRY ID: **110005621835**

NAME: **PRESTIGE PRINTING**

LOCATION ADDRESS: **605 E REYNOLDS ST**
PLANT CITY, FL 33563-3455

COUNTY: **HILLSBOROUGH**

EPA REGION: **04**

FEDERAL FACILITY: **NOT REPORTED**

TRIBAL LAND: **NOT REPORTED**

ALTERNATIVE NAME/S:

PRESTIGE PRINTING/SIMMONS ENGRAVING

PRESTIGE PRINTING

PRESTIGE PRINTING

PROGRAM/S LISTED FOR THIS FACILITY

RCRAINFO - RESOURCE CONSERVATION AND RECOVERY ACT INFORMATION SYSTEM

ACRES - ASSESSMENT, CLEANUP AND REDEVELOPMENT EXCHANGE SYSTEM

FDM - *DEFINITION NOT PROVIDED BY REPORTING AGENCY

STANDARD INDUSTRIAL CLASSIFICATION/S (SIC)

NO SIC DATA REPORTED

NORTH AMERICAN INDUSTRY CLASSIFICATION/S (NAICS)

NO NAICS DATA REPORTED

Back to Report Summary

Resource Conservation & Recovery Act - Generator Facilities (RCRAGR04)

MAP ID# 167 **Distance from Property: 0.11 mi. S**

FACILITY INFORMATION

EPA ID#: **FLD984249854**
NAME: **PRESTIGE PRINTING**
ADDRESS: **605 E REYNOLDS ST**
PLANT CITY, FL 33563-3455
CONTACT NAME: **TERRY G SOBZAK**
CONTACT ADDRESS: **605 E REYNOLDS ST**
PLANT CITY FL 33563-3455
CONTACT PHONE: **8137522244**
NON-NOTIFIER: **NOT A NON-NOTIFIER**
DATE RECEIVED BY AGENCY: **01/13/1993**

OWNER TYPE: **PRIVATE**
OWNER NAME: **TERRY SOBZAK**
OPERATOR TYPE: **NOT REPORTED**
OPERATOR NAME: **NOT REPORTED**

CERTIFICATION **- NO CERTIFICATION REPORTED -**

INDUSTRY CLASSIFICATION (NAICS) **- NO NAICS INFORMATION REPORTED -**

SITE HISTORY (INCLUDES GENERATORS AND NON-GENERATORS)

DATE RECEIVED BY AGENCY: **01/13/1993**
NAME: **PRESTIGE PRINTING**
GENERATOR CLASSIFICATION: **SMALL QUANTITY GENERATOR**

CURRENT ACTIVITY INFORMATION

GENERATOR STATUS: **SMALL QUANTITY GENERATOR** LAST UPDATED DATE: **06/23/2011**
SUBJECT TO CORRECTIVE ACTION UNIVERSE: **NO**
TDSFs POTENTIALLY SUBJECT TO CORRECTIVE ACTION UNDER 3004 (u)/(v) UNIVERSE: **NO**
TDSFs ONLY SUBJECT TO CORRECTIVE ACTION UNDER DISCRETIONARY AUTHORITIES UNIVERSE: **NO**
NON TSDFs WHERE RCRA CORRECTIVE ACTION HAS BEEN IMPOSED UNIVERSE: **NO**
CORRECTIVE ACTION WORKLOAD UNIVERSE: **NO**

IMPORTER: **NO**
MIXED WASTE GENERATOR: **NO**
RECYCLER: **NO**
TRANSPORTER: **NO**
ONSITE BURNER EXEMPTION: **NO**
FURNACE EXEMPTION: **NO**
USED OIL REFINER: **NO**
USED OIL TRANSFER FACILITY: **NO**

UNDERGROUND INJECTION: **NO**
UNIVERSAL WASTE DESTINATION FACILITY: **NO**
TRANSFER FACILITY: **NO**
USED OIL FUEL BURNER: **NO**
USED OIL PROCESSOR: **NO**
USED OIL FUEL MARKETER TO BURNER: **NO**
SPECIFICATION USED OIL MARKETER: **NO**
USED OIL TRANSPORTER: **NO**

COMPLIANCE, MONITORING AND ENFORCEMENT INFORMATION

EVALUATIONS **- NO EVALUATIONS REPORTED -**

VIOLATIONS **- NO VIOLATIONS REPORTED -**

ENFORCEMENTS **- NO ENFORCEMENTS REPORTED -**

HAZARDOUS WASTE

D011 **SILVER**

D001 **IGNITABLE WASTE**

UNIVERSAL WASTE **- NO UNIVERSAL WASTE REPORTED -**

Resource Conservation & Recovery Act - Generator Facilities (RCRAGR04)

CORRECTIVE ACTION AREA **- NO CORECTIVE ACTION AREA INFORMATION REPORTED -**

CORRECTIVE ACTION EVENT **- NO CORECTIVE ACTION EVENT REPORTED -**

Back to Report Summary

MAP ID# 167 **Distance from Property: 0.11 mi. S**

SITE INFORMATION

ID#: **118281**

NAME: **PRESTIGE PRINTING/SIMMONS ENGRAVING**

ADDRESS: **605 REYNOLDS STREET**
PLANT CITY, FL 33563

TYPE FUNDING: **B**

PREDOMINANT PAST USE (ACREAGE):

GREENSPACE:	RESIDENTIAL:	COMMERCIAL:	INDUSTRIAL:
NOT REPORTED	**NOT REPORTED**	**0.73**	**NOT REPORTED**

FUTURE USE (ACREAGE):

GREENSPACE:	RESIDENTIAL:	COMMERCIAL:	INDUSTRIAL:
NOT REPORTED	**NOT REPORTED**	**NOT REPORTED**	**NOT REPORTED**

PROPERTY HIGHLIGHT:

BASED ON ASTM PHASE I ESA COMPLETED IN AUGUST 2010, REC'S HAVE BEEN IDENTIFIED ON-SITE BASED ON PREVIOUS LAND USE AND NEARBY LAND USES. THESE INCLUDE GAS STATIONS, PRINT SHOPS AND BULK FUEL FACILITY.

PROPERTY SIZE (Acres): **0.73**

CURRENT OWNER: **CITY OF PLANT CITY**

PROPERTY DESCRIPTION/ FORMER USE:

PREVIOUS LAND USE HAS INCLUDED RETAIL GASOLINE STATIONA AND PRINT FACILITY.

CONTAMINATE(S): **UNKNOWN**

CONTAMINATE(S) CLEANED UP: **NOT REPORTED**

MEDIA(S) AFFECTED: **NOT REPORTED**

MEDIA(S) CLEANED UP: **NOT REPORTED**

TYPE OF BROWNFIELD GRANT: **ASSESSMENT**

ENVIRONMENTAL ASSESSMENT ACTIVITY: **PHASE I ENVIRONMENTAL ASSESSMENT**

ASSESSMENT START DATE: **05/25/10**

ASSESSMENT COMPLETION DATE: **08/03/10**

CLEANUP REQUIRED: **UNKNOWN**

STATE & TRIBAL ENROLLMENT ID: **NOT REPORTED**

STATE & TRIBAL ENROLLMENT DATE: **NOT REPORTED**

PROPERTY ENROLLED IN A STATE & TRIBAL PROGRAM?: **NOT REPORTED**

ARE INSTITUTIONAL CONTROLS REQUIRED?: **UNKNOWN**

Back to Report Summary

Facility Registry System (FRSFL)

MAP ID# 168 **Distance from Property: 0.11 mi. NW**

FACILITY INFORMATION

REGISTRY ID: **110013168570**

NAME: **YAK'S MHP**

LOCATION ADDRESS: **5507 BAPTIST CHURCH ROAD**
TAMPA, FL 33610-9734

COUNTY: **HILLSBOROUGH**

EPA REGION: **04**

FEDERAL FACILITY: **NOT REPORTED**

TRIBAL LAND: **NOT REPORTED**

ALTERNATIVE NAME/S:

YAK'S MHP

PROGRAM/S LISTED FOR THIS FACILITY

SDWIS - SAFE DRINKING WATER INFORMATION SYSTEM

STANDARD INDUSTRIAL CLASSIFICATION/S (SIC)

NO SIC DATA REPORTED

NORTH AMERICAN INDUSTRY CLASSIFICATION/S (NAICS)

NO NAICS DATA REPORTED

Back to Report Summary

No Longer Regulated RCRA Generator Facilities (NLRRCRAG)

MAP ID# 169 **Distance from Property: 0.11 mi. NW**

FACILITY INFORMATION

EPA ID#: **FLD984217067**
NAME: **MOBIL REFRIGERATION UNIT**
ADDRESS: **1005 PLEASANT ACRE DR**
PLANT CITY, FL 33566-7510
CONTACT NAME: **DENNIS HELTON**
CONTACT ADDRESS: **1005 PLEASANT ACRE DR**
PLANT CITY FL 335667510
CONTACT PHONE: **813-754-1363**
NON-NOTIFIER: **NOT A NON-NOTIFIER**
DATE RECEIVED BY AGENCY: **03/11/2010**
OWNER TYPE: **PRIVATE**
OWNER NAME: **HELTON DENNIS**
OPERATOR TYPE: **NOT REPORTED**
OPERATOR NAME: **NOT REPORTED**

CERTIFICATION **- NO CERTIFICATION REPORTED -**

INDUSTRY CLASSIFICATION (NAICS) **- NO NAICS INFORMATION REPORTED -**

SITE HISTORY (INCLUDES GENERATORS AND NON-GENERATORS)

DATE RECEIVED BY AGENCY: **03/11/2010**
NAME: **MOBIL REFRIGERATION UNIT**
GENERATOR CLASSIFICATION: **NOT A GENERATOR**

DATE RECEIVED BY AGENCY: **09/19/1991**
NAME: **MOBIL REFRIGERATION UNIT**
GENERATOR CLASSIFICATION: **SMALL QUANTITY GENERATOR**

CURRENT ACTIVITY INFORMATION

GENERATOR STATUS: **NOT A GENERATOR** LAST UPDATED DATE: **06/23/2011**
SUBJECT TO CORRECTIVE ACTION UNIVERSE: **NO**
TDSFs POTENTIALLY SUBJECT TO CORRECTIVE ACTION UNDER 3004 (u)/(v) UNIVERSE: **NO**
TDSFs ONLY SUBJECT TO CORRECTIVE ACTION UNDER DISCRETIONARY AUTHORITIES UNIVERSE: **NO**
NON TSDFs WHERE RCRA CORRECTIVE ACTION HAS BEEN IMPOSED UNIVERSE: **NO**
CORRECTIVE ACTION WORKLOAD UNIVERSE: **NO**

IMPORTER: **NO**
MIXED WASTE GENERATOR: **NO**
RECYCLER: **NO**
TRANSPORTER: **NO**
ONSITE BURNER EXEMPTION: **NO**
FURNACE EXEMPTION: **NO**
USED OIL REFINER: **NO**
USED OIL TRANSFER FACILITY: **NO**
UNDERGROUND INJECTION: **NO**
UNIVERSAL WASTE DESTINATION FACILITY: **NO**
TRANSFER FACILITY: **NO**
USED OIL FUEL BURNER: **NO**
USED OIL PROCESSOR: **NO**
USED OIL FUEL MARKETER TO BURNER: **NO**
SPECIFICATION USED OIL MARKETER: **NO**
USED OIL TRANSPORTER: **NO**

COMPLIANCE, MONITORING AND ENFORCEMENT INFORMATION

EVALUATIONS
03/10/2010 **CEI COMPLIANCE EVALUATION INSPECTION ON-SITE**

VIOLATIONS **- NO VIOLATIONS REPORTED -**

ENFORCEMENTS **- NO ENFORCEMENTS REPORTED -**

HAZARDOUS WASTE

D018 **BENZENE**

D039 **TETRACHLOROETHYLENE**

D001 **IGNITABLE WASTE**

UNIVERSAL WASTE **- NO UNIVERSAL WASTE REPORTED -**

CORRECTIVE ACTION AREA **- NO CORECTIVE ACTION AREA INFORMATION REPORTED -**

CORRECTIVE ACTION EVENT **- NO CORECTIVE ACTION EVENT REPORTED -**

Back to Report Summary

Resource Conservation & Recovery Act - Non-Generator Facilities (RCRANGR04)

MAP ID# 169 **Distance from Property: 0.11 mi. NW**

FACILITY INFORMATION

EPA ID#: **FLD984217067**
NAME: **MOBIL REFRIGERATION UNIT**
ADDRESS: **1005 PLEASANT ACRE DR**
PLANT CITY, FL 33566-7510
CONTACT NAME: **DENNIS HELTON**
CONTACT ADDRESS: **1005 PLEASANT ACRE DR**
PLANT CITY FL 33566-7510
CONTACT PHONE: **8137541363**
NON-NOTIFIER: **NOT A NON-NOTIFIER**
DATE RECEIVED BY AGENCY: **03/11/2010**
CERTIFICATION **- NO CERTIFICATION REPORTED -**
INDUSTRY CLASSIFICATION (NAICS) **- NO NAICS INFORMATION REPORTED -**
SITE HISTORY (INCLUDES GENERATORS AND NON-GENERATORS)
DATE RECEIVED BY AGENCY: **03/11/2010**
NAME: **MOBIL REFRIGERATION UNIT**
GENERATOR CLASSIFICATION: **NOT A GENERATOR**
DATE RECEIVED BY AGENCY: **09/19/1991**
NAME: **MOBIL REFRIGERATION UNIT**
GENERATOR CLASSIFICATION: **SMALL QUANTITY GENERATOR**

OWNER TYPE: **PRIVATE**
OWNER NAME: **DENNIS HELTON**
OPERATOR TYPE: **NOT REPORTED**
OPERATOR NAME: **NOT REPORTED**

CURRENT ACTIVITY INFORMATION

GENERATOR STATUS: **NOT A GENERATOR** LAST UPDATED DATE: **06/23/2011**
SUBJECT TO CORRECTIVE ACTION UNIVERSE: **NO**
TDSFs POTENTIALLY SUBJECT TO CORRECTIVE ACTION UNDER 3004 (u)/(v) UNIVERSE: **NO**
TDSFs ONLY SUBJECT TO CORRECTIVE ACTION UNDER DISCRETIONARY AUTHORITIES UNIVERSE: **NO**
NON TSDFs WHERE RCRA CORRECTIVE ACTION HAS BEEN IMPOSED UNIVERSE: **NO**
CORRECTIVE ACTION WORKLOAD UNIVERSE: **NO**

IMPORTER: **NO**
MIXED WASTE GENERATOR: **NO**
RECYCLER: **NO**
TRANSPORTER: **NO**
ONSITE BURNER EXEMPTION: **NO**
FURNACE EXEMPTION: **NO**
USED OIL REFINER: **NO**
USED OIL TRANSFER FACILITY: **NO**
UNDERGROUND INJECTION: **NO**
UNIVERSAL WASTE DESTINATION FACILITY: **NO**
TRANSFER FACILITY: **NO**
USED OIL FUEL BURNER: **NO**
USED OIL PROCESSOR: **NO**
USED OIL FUEL MARKETER TO BURNER: **NO**
SPECIFICATION USED OIL MARKETER: **NO**
USED OIL TRANSPORTER: **NO**

COMPLIANCE, MONITORING AND ENFORCEMENT INFORMATION

EVALUATIONS
03/10/2010 **CEI COMPLIANCE EVALUATION INSPECTION ON-SITE**
VIOLATIONS **- NO VIOLATIONS REPORTED -**
ENFORCEMENTS **- NO ENFORCEMENTS REPORTED -**

HAZARDOUS WASTE

D018 **BENZENE**

D039 **TETRACHLOROETHYLENE**

D001 **IGNITABLE WASTE**

UNIVERSAL WASTE **- NO UNIVERSAL WASTE REPORTED -**

CORRECTIVE ACTION AREA **- NO CORECTIVE ACTION AREA INFORMATION REPORTED -**

CORRECTIVE ACTION EVENT **- NO CORECTIVE ACTION EVENT REPORTED -**

Back to Report Summary

Facility Registry System (FRSFL)

MAP ID# 169 **Distance from Property: 0.11 mi. NW**

FACILITY INFORMATION

REGISTRY ID: **110005609635**

NAME: **MOBIL REFRIGERATION UNIT**

LOCATION ADDRESS: **1005 PLEASANT ACRE DR**
PLANT CITY, FL 33566-7510

COUNTY: **HILLSBOROUGH**

EPA REGION: **04**

FEDERAL FACILITY: **NOT REPORTED**

TRIBAL LAND: **NOT REPORTED**

ALTERNATIVE NAME/S:

MOBIL REFRIGERATION UNIT

MOBIL REFRIGERATION UNIT

PROGRAM/S LISTED FOR THIS FACILITY

RCRAINFO - RESOURCE CONSERVATION AND RECOVERY ACT INFORMATION SYSTEM

FDM - *DEFINITION NOT PROVIDED BY REPORTING AGENCY

STANDARD INDUSTRIAL CLASSIFICATION/S (SIC)

NO SIC DATA REPORTED

NORTH AMERICAN INDUSTRY CLASSIFICATION/S (NAICS)

NO NAICS DATA REPORTED

Back to Report Summary

MAP ID# 170 **Distance from Property: 0.12 mi. S**

FACILITY INFORMATION

FACILITY ID: **8625809**

FACILITY NAME: **CHEVRON-W K MCCLENDON**

ADDRESS: **601 E REYNOLDS ST**

PLANT CITY , FL 33566

COUNTY: **HILLSBOROUGH**

TYPE: **A-RETAIL STATION**

STATUS: **OPEN**

CONTACT: **W.K. MCCLENDON**

PHONE: **(813) 752-3111**

TANK INFORMATION

(NOTE: CONSTRUCTION. PIPING, AND MONITORING INFO NOT SHOWN FOR CLOSED TANKS)

TANK #:	SIZE:	CONTENT:	INSTALLED:	PLACEMENT:	STATUS/DATE:
1	10000	UNLEADED GAS	01-JUN-1983	UNDERGROUND	REMOVED FROM SITE/31-AUG-1990
2	10000	LEADED GAS	01-JUN-1983	UNDERGROUND	REMOVED FROM SITE/31-AUG-1990
3	10000	VEHICULAR DIESEL	01-JUN-1983	UNDERGROUND	REMOVED FROM SITE/31-AUG-1990
4	10000	VEHICULAR DIESEL	01-AUG-1990	ABOVEGROUND	IN SERVICE/01-AUG-2008
5	10000	VEHICULAR DIESEL	01-AUG-1990	ABOVEGROUND	IN SERVICE/01-AUG-2008
6	1000	LEADED GAS	NOT REPORTED	UNDERGROUND	REMOVED FROM SITE/31-AUG-1990
7	10000	UNLEADED GAS	01-AUG-1990	ABOVEGROUND	IN SERVICE/01-AUG-2008
8	1000	PETROLEUM ADDITIVE	01-AUG-1990	ABOVEGROUND	IN SERVICE/01-AUG-2008

TANK CONSTRUCTION INFORMATION

TANK #:	CONSTRUCTION:
4	K - AST CONTAINMENT
4	O - TIGHT FILL
5	K - AST CONTAINMENT
5	O - TIGHT FILL
7	K - AST CONTAINMENT
7	C - STEEL
8	K - AST CONTAINMENT
8	O - TIGHT FILL
7	O - TIGHT FILL
4	A - BALL CHECK VALVE
4	C - STEEL
5	C - STEEL
5	A - BALL CHECK VALVE
7	A - BALL CHECK VALVE
8	C - STEEL

TANK PIPING INFORMATION

TANK #:	PIPING:
8	A - ABV, NO SOIL CONTACT
4	B - STEEL/GALVANIZED METAL
5	B - STEEL/GALVANIZED METAL
7	B - STEEL/GALVANIZED METAL

8	I - SUCTION PIPING SYSTEM
4	A - ABV, NO SOIL CONTACT
5	A - ABV, NO SOIL CONTACT
7	A - ABV, NO SOIL CONTACT

TANK MONITORING INFORMATION

TANK #:	MONITORING:
4	Q - VISUAL INSPECTION OF ASTS
5	Q - VISUAL INSPECTION OF ASTS
7	Q - VISUAL INSPECTION OF ASTS
8	Q - VISUAL INSPECTION OF ASTS

OWNER INFORMATION

OWNER NAME: **MCCLENDON, W K**

OWNER ADDRESS: **601 E REYNOLDS ST**
PLANT CITY FL 33566

REGULATED MINERAL ACID TANKS INFORMATION

- NO MINERAL ACID TANKS INFORMATION REPORTED

DISCHARGE INFORMATION

DATE:	DESCRIPTION:	SCORE:	SCORE DATE:	STATUS DESCRIPTION:	STATUS DATE:
8/21/1990	CLEANUP REQUIRED	00030	17-FEB-2009	SA ONGOING	1/30/2015
8/21/1990	CLEANUP REQUIRED	00030	17-FEB-2009	SA ONGOING	4/17/2015

Back to Report Summary

Registered Leaking Storage Tanks (LUAST)

MAP ID# 170 **Distance from Property: 0.12 mi. S**

FACILITY INFORMATION

FACILITY ID: **8625809**
FACILITY NAME: **CHEVRON-W K MCCLENDON**
ADDRESS: **601 E REYNOLDS ST**
PLANT CITY , FL 33566-3455 HILLSBOROUGH COUNTY
STATUS: **OPEN**
OPERATOR: **ELIZABETH MCCLENDON**
PHONE: **(813)752-3111**

RESPONSIBLE PARTY

NAME: **MCCLENDON, W K**
ADDRESS: **601 E REYNOLDS ST**
PLANT CITY , FL 33566
CONTACT: **W.K. MCCLENDON**
PHONE: **(813)752-3111**

CONTAMINATED MEDIA INFORMATION

DISCHARGE DATE: **08/21/1990**
CLEANUP STATUS: **SA - SA ONGOING**
CLEANUP REQUIRED: **R - CLEANUP REQUIRED**
CLEANUP STATUS DATE: **01/30/2015**
CLEANUP WORK STATUS: **ACTIVE**
OTHER SOURCE: **NOT REPORTED**
INFORMATION SOURCE: **C - CLOSURE REPORT**
SITE MANAGER: **MURLEY_A**
SITE MANAGER END DATE: **NOT REPORTED**
CONTAMINATED DRINKING WELLS: **0**
CONTAMINATED MONITORING WELLS: **NO**
CONTAMINATED SOIL: **YES** CONTAMINATED SURFACE WATER: **YES** CONTAMINATED GROUND WATER: **YES**
POLLUTANT: **B - UNLEADED GAS** GALLONS DISCHARGED: **NOT REPORTED**
OTHER DESCRIPTION: **B - UNLEADED GAS**
SCORE: **30** SCORE EFFECTIVE DATE: **02/17/2009** RANK: **6627**
TANK OFFICE: **PCLP29 - HILLSBOROUGH ENVIRONMENTAL PROTECTION COMMISSION**

TASK INFORMATION

SOURCE REMOVAL (SR) TASK ID: **NOT REPORTED** SR COMPLETION DATE: **NOT REPORTED**
PSR CLEANUP RESPONSIBLE: **NOT REPORTED**
SR SOIL REMOVAL: **NR** SR FREE PRODUCT REMOVAL: **NR** SR SOIL TREATMENT: **NR**
SR SOIL TONNAGE REMOVED: **NR** SR OTHER TREATMENT: **NOT REPORTED**
SITE ASSESSMENT (SA) TASK ID: **91397** SA COMPLETION DATE: **NOT REPORTED**
SA CLEANUP RESPONSIBLE: **NOT REPORTED**
REMEDIATION ACTION PLAN (RAP) TASK ID: **NOT REPORTED** RAP COMPLETION DATE: **NOT REPORTED**
RAP CLEANUP RESPONSIBLE: **NOT REPORTED**
REMEDIATION ACTION (RA) TASK ID: **NOT REPORTED**
RA CLEANUP RESPONSIBLE: **NOT REPORTED**
SITE REHABILITATION COMPLETION (SRC) ACTION TYPE: **NOT REPORTED**
SRC SUBMIT DATE: **NOT REPORTED** SRC REVIEW DATE: **NOT REPORTED**
SRC ISSUE DATE: **NOT REPORTED**
SRC COMPLETION STATUS: **NOT REPORTED** SRC COMPLETION STATUS DATE: **NOT REPORTED**

SRC COMMENTS: **NOT REPORTED**

DISCHARGE CLEANUP SUMMARY

DISCHARGE DATE: **08/21/1990**
CLEANUP REQUIRED: **R - CLEANUP REQUIRED**
DISCHARGE CLEANUP STATUS: **SA - SA ONGOING**
DISCHARGE CLEANUP DATE: **01/30/2015**
CLEANUP WORK STATUS: **ACTIVE**
INFORMATION SOURCE: **C - CLOSURE REPORT**
OTHER SOURCE: **NOT REPORTED**
SCORE: **30** SCORE EFFECTIVE DATE: **02/17/2009** RANK: **6627**
TANK OFFICE: **PCLP29 - HILLSBOROUGH ENVIRONMENTAL PROTECTION COMMISSION**

Back to Report Summary

Facility Registry System (FRSFL)

MAP ID# 171 **Distance from Property: 0.12 mi. NW**

FACILITY INFORMATION

REGISTRY ID: **110010116187**

NAME: **ALABAMA METAL INDUSTRIES CORP**

LOCATION ADDRESS: **1033 PINECHASE AVENUE**
LAKELAND, FL 33815-3139

COUNTY: **POLK**

EPA REGION: **04**

FEDERAL FACILITY: **NOT REPORTED**

TRIBAL LAND: **NOT REPORTED**

ALTERNATIVE NAME/S:

AMICO-LAKELAND
AMICO-LAKELAND
ALABAMA METAL INDUSTRIES
ALABAMA METAL INDUSTRIES CORPORATION
ALABAMA METAL INDUSTRIES CORP

PROGRAM/S LISTED FOR THIS FACILITY

FDM - *DEFINITION NOT PROVIDED BY REPORTING AGENCY
TRIS - TOXIC CHEMICAL RELEASE INVENTORY SYSTEM
NPDES - NATIONAL POLLUTANT DISCHARGE ELIMINATION SYSTEM
ICIS - INTEGRATED COMPLIANCE INFORMATION SYSTEM
ICIS - INTEGRATED COMPLIANCE INFORMATION SYSTEM
FDM - *DEFINITION NOT PROVIDED BY REPORTING AGENCY

STANDARD INDUSTRIAL CLASSIFICATION/S (SIC)

3449 - MISCELLANEOUS STRUCTURAL METALWORK
3499 - FABRICATED METAL PRODUCTS, NOT ELSEWHERE CLASSIFIED
3449 - MISCELLANEOUS STRUCTURAL METALWORK
3499 - FABRICATED METAL PRODUCTS, NOT ELSEWHERE CLASSIFIED

NORTH AMERICAN INDUSTRY CLASSIFICATION/S (NAICS)

332323 - ORNAMENTAL AND ARCHITECTURAL METAL WORK MANUFACTURING.

Back to Report Summary

Integrated Compliance Information System National Pollutant Discharge Elimination System (ICISNPDES)

MAP ID# 171 **Distance from Property: 0.12 mi. NW**

FACILITY INFORMATION

NPDES ID: **FLR05F363INPDES** FACILITY #: **110010116187**
NAME: **AMICO-LAKELAND**
PHYSICAL ADDRESS: **1033 PINECHASE AVENUE**
LAKELAND FL 33615
COUNTY: **POLK**
FACILITY TYPE: **PRIVATELY OWNED FACILITY**
IMPAIRED WATERS: **NOT REPORTED**

STANDARD INDUSTRIAL CLASSIFICATION

- NOT REPORTED -

PERMITS

FACILITY TYPE INDICATOR: **NON-POTABLE WATER**
PERMIT TYPE: **GENERAL PERMIT COVERED FACILITY**
MAJOR MINOR FACILITY: **MINOR**
PERMIT STATUS: **EFFECTIVE**
WATER BODY: **NOT REPORTED**
PERMIT NAME: **AMICO-LAKELAND**
AGENCY TYPE: **STATE**
ORIGINAL ISSUE DATE: **10/05/2006**
ISSUE DATE: **04/06/2012**
ISSUING AGENCY: **NOT REPORTED**
EFFECTIVE DATE: **04/06/2012**
EXPIRATION DATE: **04/05/2017**
RETIREMENT DATE: **NOT REPORTED**
TERMINATION DATE: **NOT REPORTED**
PERMIT COMPLIANCE STATUS: **NOT REPORTED**
PERMIT SUBJECT TO DMR RUN: **YES**
REPORTABLE NONCOMPLIANCE TRACKING IS ON: **YES**

INSPECTIONS

- NO INSPECTIONS REPORTED -

HISTORIC COMPLIANCE

- NO HISTORIC COMPLIANCE REPORTED -

SINGLE EVENT VIOLATIONS

- NO SINGLE EVENT VIOLATIONS REPORTED -

FORMAL ENFORCEMENT ACTIONS

- NO FORMAL ENFORCEMENT ACTIONS REPORTED -

EFFLUENT VIOLATIONS

- NOT REPORTED -

EFFLUENT VIOLATIONS contd..

- NOT REPORTED -

EFFLUENT VIOLATIONS contd..

- NOT REPORTED -

Back to Report Summary

Permit Compliance System (PCSR04)

MAP ID# 171 **Distance from Property: 0.12 mi. NW**

FACILITY INFORMATION

PERMIT #: **FLR05F363**
NAME: **AMICO-LAKELAND**
PHYSICAL ADDRESS: **1033 PINECHASE AVENUE**
NOT REPORTED, FL NOT REPORT
FACILITY TYPE: **INDUSTRIAL**
PERMIT TYPE: **STORM WATER GENERAL**
PERMIT EXPIRED: **10/04/2011**
RECEIVING WATERS: **NOT REPORTED**
STANDARD INDUSTRIAL CODE: **ESTABLISHMENTS PRIMARILY ENGAGED IN MANUFACTURING FABRICATED METAL PRODUCTS, NOT ELSEWHERE CLASSIFIED, SUCH AS FIRE OR BURGLARY RESISTIVE STEEL SAFES AND VAULTS AND SIMILAR FIRE OR BURGLARY RESISTIVE PRODUCTS; AND COLLAPSIBLE TUBES OF THIN FLEXIBLE METAL.**

INSPECTIONS

INSPECTION DATE:	INSPECTION CODE:	INSPECTION TYPE:
NOT REPORT	**NOT REPORTED**	**NOT REPORTED**

HISTORIC COMPLIANCE

HISTORIC LAST REPORTED NON-COMPLIANCE:	HISTORIC NON-COMPLIANCE QUARTER (YYYYQ):
NOT REPORTED	**20091**
NOT REPORTED	**20092**
NOT REPORTED	**20093**
NOT REPORTED	**20094**
NOT REPORTED	**20101**

EFFLUENT VIOLATIONS

MONITORING DATE: **NOT REPORTED**
EFFLUENT VIOLATION: **NOT REPORTED**
QNCR MEASUREMENT/VIOLATION DETECTION: **NOT REPORTED**
QNCR MEASUREMENT/VIOLATION DATE: **NOT REPORTED**
QNCR RESOLUTION DATE: **NOT REPORTED**
PARAMETER DESCRIPTION: **NOT REPORTED**

SINGLE EVENT VIOLATIONS

SINGLE EVENT VIOLATION: **NOT REPORTED**
SINGLE EVENT DATE: **NOT REPORTED**
RNC DETECTION CODE: **NOT REPORTED**
RNC DETECTION DATE: **NOT REPORTED**
RNC RESOLUTION CODE: **NOT REPORTED**
RNC RESOLUTION DATE: **NOT REPORTED**

COMPLIANCE SCHEDULE VIOLATIONS

VIOLATION CODE: **NOT REPORTED**
VIOLATION DATE (YEAR/MONTH): **NOT REPORTED**
DATE OF RNC (YEAR/MONTH): **NOT REPORTED**
RESOLUTION OF RNC: **NOT REPORTED**
RESOLUTION DATE (YEAR/MONTH): **NOT REPORTED**
QNCR COMPLIANCE SCHEDULE VIOLATION: **NOT REPORTED**

ENFORCEMENT ACTIONS AND PENALTIES

ENFORCEMENT ACTION FILE NUMBER: **NOT REPORTED**

ENFORCEMENT ACTION: **NOT REPORTED**

ENFORCEMENT ACTION TYPE ORDER ISSUED: **NOT REPORTED**

ENFORCEMENT ACTION DATE: **NOT REPORTED**

ENFORCEMENT ACTION STATUS: **NOT REPORTED**

PENALTY AMOUNT ASSESSED: **NOT REPORTED**

PENALTY ASSESSED BY JUDICIAL DECREE: **NOT REPORTED**

Back to Report Summary

Toxics Release Inventory (TRI)

MAP ID# 171 **Distance from Property: 0.12 mi. NW**

FACILITY INFORMATION

ID #: **33815LBMMT133PI**

OWNER NAME: **GIBRALTAR INDUSTRIES INC**

FACILITY NAME: **ALABAMA METAL INDUSTRIES CORP**

ADDRESS: **1033 PINE CHASE AVE**
LAKELAND, FL 33815

COUNTY: **POLK**

(NAICS) INDUSTRIAL CLASSIFICATION

332323 - THIS U.S. INDUSTRY COMPRISES ESTABLISHMENTS PRIMARILY ENGAGED IN MANUFACTURING ORNAMENTAL AND ARCHITECTURAL METAL WORK, SUCH AS STAIRCASES, METAL OPEN STEEL FLOORING, FIRE ESCAPES, RAILINGS, AND SCAFFOLDING.

CHEMICAL/S RELEASED

MANGANESE

RELEASE INFORMATION

(Release amounts are reported in pounds)

REPORT YEAR	FUGITIVE AIR	STACK AIR	WATER RELEASE	CLASS I INJECTION WELLS	CLASS II - V INJECTION WELLS	RCRA C / OTHER LANDFILLS	LAND TREATMENT
2004	0.00	0.00	0.00	0.00	0.00	0.00	0.00
2005	0.00	0.00	0.00	0.00	0.00	0.00	0.00
2006	0.00	0.00	0.00	0.00	0.00	0.00	0.00
2007	0.00	0.00	0.00	0.00	0.00	0.00	0.00
2009	250.00	0.00	0.00	0.00	0.00	0.00	0.00

Back to Report Summary

National Pollutant Discharge Elimination System Facilities (NPDES)

MAP ID# 171 **Distance from Property: 0.12 mi. NW**

FACILITY INFORMATION

FACILITY ID: **FLR05F363**
FACILITY NAME: **AMICO-LAKELAND**
ADDRESS: **1033 PINE CHASE AVE**
LAKELAND , FL 33815
COUNTY: **POLK**
FACILITY TYPE: **MULTI-SECTOR STORMWATER GP**
STATUS: **ACTIVE**
OWNERSHIP: **PRIVATE**
COMPANY NAME: **ALABAMA METAL INDUSTRIES CORPORATION**
RELATED PARTY NAME: **PAUL THURBER, PMTE**
RELATED PARTY ADDRESS: **1033 PINE CHASE AVE**
LAKELAND FL 33801
RELATED PARTY PHONE: **205-787-2611**
RELATED PARTY EMAIL: **PTHURBER@GIBRALTAR1.COM**
PERMIT TYPE: **GENERIC PERMIT**
DATE OF ISSUE: **04/06/12**
DATE OF EXPIRATION: **04/05/17**
NATURE OF BUSINESS: **NOT REPORTED**
TREATMENT: **NOT REPORTED**
CAPACITY: **NOT REPORTED**
DOMESTIC WASTEWATER FACILITY CLASS: **NOT REPORTED**
OFFICE: **TALLAHASSEE NPDES STORMWATER**

Back to Report Summary

MAP ID# 172 **Distance from Property: 0.12 mi. S**

SITE INFORMATION

UNIQUE ID: **889784**
PLANT ID: **889784**
NAME: **EVERGREEN PACKAGING**
ADDRESS: **2104 HENDERSON WAY**
PLANT CITY, FL 33563-7902
CLASSIFICATION: **POTENTIAL EMISSIONS ARE BELOW ALL APPLICABLE MAJOR SOURCE ENFORCEABLE REGULATIONS OR LIMITATIONS.**
OPERATION STATUS: **OPERATING**
STATE COMPLIANCE STATUS: **IN COMPLIANCE - CERTIFICATION**
FACILITY TYPE: **PRIVATELY OWNED/OPERATED**
CURRENT HIGH PRIORITY VIOLATOR: **NOT REPORTED**
SIC DESCRIPTION: **ESTABLISHMENTS PRIMARILY ENGAGED IN MANUFACTURING NONFOLDING FOOD CONTAINERS FROM SPECIAL FOODBOARD.**

ENFORCEMENT ACTIONS

DATE ACHIEVED: **06/18/2014**
DATE RECORDED: **07/03/2014**
NATIONAL ACTION TYPE: **STATE PCE/ON-SITE**
ALL AIR PROGRAM: **SIP SOURCE,MACT (SECTION 63 NESHAPS)**
RESULTS OF STACK TEST AND TITLE V: **NOT REPORTED**
POLLUTANT: **NOT REPORTED**
ALL POLLUTION IN VIOLATION: **NOT REPORTED**
TYPE OF VIOLATION(S): **NOT REPORTED**
PENALTY AMOUNT: **0**

DATE ACHIEVED: **09/23/2010**
DATE RECORDED: **10/04/2010**
NATIONAL ACTION TYPE: **STATE CONDUCTED FCE/ON-SITE**
ALL AIR PROGRAM: **SIP SOURCE,NSPS,MACT (SECTION 63 NESHAPS),TITLE V PERMITS**
RESULTS OF STACK TEST AND TITLE V: **NOT REPORTED**
POLLUTANT: **NOT REPORTED**
ALL POLLUTION IN VIOLATION: **NOT REPORTED**
TYPE OF VIOLATION(S): **NOT REPORTED**
PENALTY AMOUNT: **0**

DATE ACHIEVED: **09/23/2010**
DATE RECORDED: **10/04/2010**
NATIONAL ACTION TYPE: **STATE PCE/ON-SITE**
ALL AIR PROGRAM: **SIP SOURCE,NSPS,MACT (SECTION 63 NESHAPS),TITLE V PERMITS**
RESULTS OF STACK TEST AND TITLE V: **NOT REPORTED**
POLLUTANT: **NOT REPORTED**
ALL POLLUTION IN VIOLATION: **NOT REPORTED**
TYPE OF VIOLATION(S): **NOT REPORTED**

PENALTY AMOUNT: **0**

DATE ACHIEVED: **04/01/2009**
DATE RECORDED: **10/28/2009**
NATIONAL ACTION TYPE: **STATE PCE/ON-SITE**
ALL AIR PROGRAM: **SIP SOURCE,NESHAP,NSPS,MACT (SECTION 63 NESHAPS),TITLE V PERMITS**
RESULTS OF STACK TEST AND TITLE V: **NOT REPORTED**
POLLUTANT: **NOT REPORTED**
ALL POLLUTION IN VIOLATION: **NOT REPORTED**
TYPE OF VIOLATION(S): **NOT REPORTED**
PENALTY AMOUNT: **0**

DATE ACHIEVED: **08/02/2005**
DATE RECORDED: **04/12/2010**
NATIONAL ACTION TYPE: **STATE CONDUCTED FCE/ON-SITE**
ALL AIR PROGRAM: **SIP SOURCE,NSPS,MACT (SECTION 63 NESHAPS),TITLE V PERMITS**
RESULTS OF STACK TEST AND TITLE V: **NOT REPORTED**
POLLUTANT: **NOT REPORTED**
ALL POLLUTION IN VIOLATION: **NOT REPORTED**
TYPE OF VIOLATION(S): **NOT REPORTED**
PENALTY AMOUNT: **0**

DATE ACHIEVED: **05/05/2005**
DATE RECORDED: **06/22/2005**
NATIONAL ACTION TYPE: **STATE PCE/ON-SITE**
ALL AIR PROGRAM: **SIP SOURCE,NESHAP,NSPS,MACT (SECTION 63 NESHAPS),TITLE V PERMITS**
RESULTS OF STACK TEST AND TITLE V: **NOT REPORTED**
POLLUTANT: **NOT REPORTED**
ALL POLLUTION IN VIOLATION: **NOT REPORTED**
TYPE OF VIOLATION(S): **NOT REPORTED**
PENALTY AMOUNT: **0**

DATE ACHIEVED: **08/10/2004**
DATE RECORDED: **08/31/2004**
NATIONAL ACTION TYPE: **TITLE V COMPLIANCE CERTIFICATION REVIEW BY STATE**
ALL AIR PROGRAM: **TITLE V PERMITS**
RESULTS OF STACK TEST AND TITLE V: **IN VIOLATION**
POLLUTANT: **NOT REPORTED**
ALL POLLUTION IN VIOLATION: **NOT REPORTED**
TYPE OF VIOLATION(S): **NOT REPORTED**
PENALTY AMOUNT: **0**

DATE ACHIEVED: **08/10/2004**
DATE RECORDED: **08/31/2004**
NATIONAL ACTION TYPE: **STATE PCE/ON-SITE**
ALL AIR PROGRAM: **SIP SOURCE,NESHAP,NSPS,MACT (SECTION 63 NESHAPS),TITLE V PERMITS**

RESULTS OF STACK TEST AND TITLE V: **NOT REPORTED**
POLLUTANT: **NOT REPORTED**
ALL POLLUTION IN VIOLATION: **NOT REPORTED**
TYPE OF VIOLATION(S): **NOT REPORTED**
PENALTY AMOUNT: **0**

DATE ACHIEVED: **05/13/2003**
DATE RECORDED: **04/12/2010**
NATIONAL ACTION TYPE: **STATE CONDUCTED FCE/ON-SITE**
ALL AIR PROGRAM: **SIP SOURCE,NSPS,MACT (SECTION 63 NESHAPS),TITLE V PERMITS**
RESULTS OF STACK TEST AND TITLE V: **NOT REPORTED**
POLLUTANT: **NOT REPORTED**
ALL POLLUTION IN VIOLATION: **NOT REPORTED**
TYPE OF VIOLATION(S): **NOT REPORTED**
PENALTY AMOUNT: **0**

DATE ACHIEVED: **05/13/2003**
DATE RECORDED: **05/29/2003**
NATIONAL ACTION TYPE: **STATE PCE/ON-SITE**
ALL AIR PROGRAM: **SIP SOURCE,NESHAP,NSPS,MACT (SECTION 63 NESHAPS),TITLE V PERMITS**
RESULTS OF STACK TEST AND TITLE V: **NOT REPORTED**
POLLUTANT: **NOT REPORTED**
ALL POLLUTION IN VIOLATION: **NOT REPORTED**
TYPE OF VIOLATION(S): **NOT REPORTED**
PENALTY AMOUNT: **0**

DATE ACHIEVED: **05/12/2003**
DATE RECORDED: **10/22/2003**
NATIONAL ACTION TYPE: **STATE PCE/ON-SITE**
ALL AIR PROGRAM: **SIP SOURCE,NESHAP,NSPS,MACT (SECTION 63 NESHAPS),TITLE V PERMITS**
RESULTS OF STACK TEST AND TITLE V: **NOT REPORTED**
POLLUTANT: **NOT REPORTED**
ALL POLLUTION IN VIOLATION: **NOT REPORTED**
TYPE OF VIOLATION(S): **NOT REPORTED**
PENALTY AMOUNT: **0**

DATE ACHIEVED: **04/14/2003**
DATE RECORDED: **04/21/2003**
NATIONAL ACTION TYPE: **TITLE V COMPLIANCE CERTIFICATION REVIEW BY STATE**
ALL AIR PROGRAM: **TITLE V PERMITS**
RESULTS OF STACK TEST AND TITLE V: **IN COMPLIANCE**
POLLUTANT: **NOT REPORTED**
ALL POLLUTION IN VIOLATION: **NOT REPORTED**
TYPE OF VIOLATION(S): **NOT REPORTED**
PENALTY AMOUNT: **0**

DATE ACHIEVED: **04/07/2003**
DATE RECORDED: **04/21/2003**
NATIONAL ACTION TYPE: **TITLE V COMPLIANCE CERTIFICATION REVIEW BY STATE**
ALL AIR PROGRAM: **TITLE V PERMITS**
RESULTS OF STACK TEST AND TITLE V: **IN COMPLIANCE**
POLLUTANT: **NOT REPORTED**
ALL POLLUTION IN VIOLATION: **NOT REPORTED**
TYPE OF VIOLATION(S): **NOT REPORTED**
PENALTY AMOUNT: **0**

DATE ACHIEVED: **10/30/2002**
DATE RECORDED: **10/30/2002**
NATIONAL ACTION TYPE: **TITLE V COMPLIANCE CERTIFICATION REVIEW BY STATE**
ALL AIR PROGRAM: **TITLE V PERMITS**
RESULTS OF STACK TEST AND TITLE V: **IN COMPLIANCE**
POLLUTANT: **NOT REPORTED**
ALL POLLUTION IN VIOLATION: **NOT REPORTED**
TYPE OF VIOLATION(S): **NOT REPORTED**
PENALTY AMOUNT: **0**

DATE ACHIEVED: **09/30/2002**
DATE RECORDED: **11/27/2002**
NATIONAL ACTION TYPE: **TITLE V COMPLIANCE CERTIFICATION REVIEW BY STATE**
ALL AIR PROGRAM: **TITLE V PERMITS**
RESULTS OF STACK TEST AND TITLE V: **IN COMPLIANCE**
POLLUTANT: **NOT REPORTED**
ALL POLLUTION IN VIOLATION: **NOT REPORTED**
TYPE OF VIOLATION(S): **NOT REPORTED**
PENALTY AMOUNT: **0**

DATE ACHIEVED: **02/21/2002**
DATE RECORDED: **02/11/2003**
NATIONAL ACTION TYPE: **TITLE V COMPLIANCE CERTIFICATION REVIEW BY EPA**
ALL AIR PROGRAM: **TITLE V PERMITS**
RESULTS OF STACK TEST AND TITLE V: **NOT REPORTED**
POLLUTANT: **NOT REPORTED**
ALL POLLUTION IN VIOLATION: **NOT REPORTED**
TYPE OF VIOLATION(S): **NOT REPORTED**
PENALTY AMOUNT: **0**

DATE ACHIEVED: **08/02/2001**
DATE RECORDED: **12/05/2001**
NATIONAL ACTION TYPE: **STATE PCE/ON-SITE**
ALL AIR PROGRAM: **SIP SOURCE,NSPS**
RESULTS OF STACK TEST AND TITLE V: **NOT REPORTED**
POLLUTANT: **NOT REPORTED**
ALL POLLUTION IN VIOLATION: **NOT REPORTED**

TYPE OF VIOLATION(S): **NOT REPORTED**
PENALTY AMOUNT: **0**

DATE ACHIEVED: **03/07/2000**
DATE RECORDED: **07/15/2000**
NATIONAL ACTION TYPE: **STATE PCE/ON-SITE**
ALL AIR PROGRAM: **SIP SOURCE,NSPS**
RESULTS OF STACK TEST AND TITLE V: **NOT REPORTED**
POLLUTANT: **NOT REPORTED**
ALL POLLUTION IN VIOLATION: **NOT REPORTED**
TYPE OF VIOLATION(S): **NOT REPORTED**
PENALTY AMOUNT: **0**

DATE ACHIEVED: **12/02/1998**
DATE RECORDED: **05/13/2002**
NATIONAL ACTION TYPE: **STATE PCE/ON-SITE**
ALL AIR PROGRAM: **SIP SOURCE,NSPS**
RESULTS OF STACK TEST AND TITLE V: **NOT REPORTED**
POLLUTANT: **NOT REPORTED**
ALL POLLUTION IN VIOLATION: **NOT REPORTED**
TYPE OF VIOLATION(S): **NOT REPORTED**
PENALTY AMOUNT: **0**

DATE ACHIEVED: **05/01/1993**
DATE RECORDED: **04/13/1994**
NATIONAL ACTION TYPE: **STATE PCE/ON-SITE**
ALL AIR PROGRAM: **SIP SOURCE,NSPS**
RESULTS OF STACK TEST AND TITLE V: **NOT REPORTED**
POLLUTANT: **NOT REPORTED**
ALL POLLUTION IN VIOLATION: **NOT REPORTED**
TYPE OF VIOLATION(S): **NOT REPORTED**
PENALTY AMOUNT: **0**

AIR PROGRAM

AIR PROGRAM STATUS: **OPERATING**
EPA COMPLIANCE STATUS: **IN COMPLIANCE - CERTIFICATION**
POLLUTANT COMPLIANCE STATUS: **IN COMPLIANCE - SHUT DOWN**
POLLUTANT: **CARBON MONOXIDE**

AIR PROGRAM STATUS: **OPERATING**
EPA COMPLIANCE STATUS: **IN COMPLIANCE - CERTIFICATION**
POLLUTANT COMPLIANCE STATUS: **IN COMPLIANCE - CERTIFICATION**
POLLUTANT: **FACILITY-WIDE PERMIT REQUIREMENTS**

AIR PROGRAM STATUS: **OPERATING**
EPA COMPLIANCE STATUS: **IN COMPLIANCE - CERTIFICATION**

POLLUTANT COMPLIANCE STATUS: **IN COMPLIANCE - SHUT DOWN**
POLLUTANT: **MERCURY COMPOUNDS**

AIR PROGRAM STATUS: **OPERATING**
EPA COMPLIANCE STATUS: **IN COMPLIANCE - CERTIFICATION**
POLLUTANT COMPLIANCE STATUS: **IN COMPLIANCE - SHUT DOWN**
POLLUTANT: **NITROGEN DIOXIDE**

AIR PROGRAM STATUS: **OPERATING**
EPA COMPLIANCE STATUS: **IN COMPLIANCE - CERTIFICATION**
POLLUTANT COMPLIANCE STATUS: **IN COMPLIANCE - SHUT DOWN**
POLLUTANT: **LEAD**

AIR PROGRAM STATUS: **OPERATING**
EPA COMPLIANCE STATUS: **IN COMPLIANCE - CERTIFICATION**
POLLUTANT COMPLIANCE STATUS: **IN COMPLIANCE - SHUT DOWN**
POLLUTANT: **PARTICULATE MATTER < 10 UM**

AIR PROGRAM STATUS: **OPERATING**
EPA COMPLIANCE STATUS: **IN COMPLIANCE - CERTIFICATION**
POLLUTANT COMPLIANCE STATUS: **IN COMPLIANCE - SHUT DOWN**
POLLUTANT: **TOTAL PARTICULATE MATTER**

AIR PROGRAM STATUS: **OPERATING**
EPA COMPLIANCE STATUS: **IN COMPLIANCE - CERTIFICATION**
POLLUTANT COMPLIANCE STATUS: **IN COMPLIANCE - SHUT DOWN**
POLLUTANT: **SULFUR DIOXIDE**

AIR PROGRAM STATUS: **OPERATING**
EPA COMPLIANCE STATUS: **IN COMPLIANCE - CERTIFICATION**
POLLUTANT COMPLIANCE STATUS: **IN COMPLIANCE - CERTIFICATION**
POLLUTANT: **TOTAL HAP POLLUTANT**

AIR PROGRAM STATUS: **OPERATING**
EPA COMPLIANCE STATUS: **IN COMPLIANCE - CERTIFICATION**
POLLUTANT COMPLIANCE STATUS: **IN COMPLIANCE - CERTIFICATION**
POLLUTANT: **VOLATILE ORGANIC COMPOUNDS**

AIR PROGRAM STATUS: **PERMANENTLY CLOSED**
EPA COMPLIANCE STATUS: **IN COMPLIANCE - SHUT DOWN**
POLLUTANT COMPLIANCE STATUS: **IN COMPLIANCE - SHUT DOWN**
POLLUTANT: **CARBON MONOXIDE**

AIR PROGRAM STATUS: **PERMANENTLY CLOSED**
EPA COMPLIANCE STATUS: **IN COMPLIANCE - SHUT DOWN**
POLLUTANT COMPLIANCE STATUS: **IN COMPLIANCE - SHUT DOWN**

POLLUTANT: **MERCURY COMPOUNDS**

AIR PROGRAM STATUS: **PERMANENTLY CLOSED**
EPA COMPLIANCE STATUS: **IN COMPLIANCE - SHUT DOWN**
POLLUTANT COMPLIANCE STATUS: **IN COMPLIANCE - SHUT DOWN**
POLLUTANT: **NITROGEN DIOXIDE**

AIR PROGRAM STATUS: **PERMANENTLY CLOSED**
EPA COMPLIANCE STATUS: **IN COMPLIANCE - SHUT DOWN**
POLLUTANT COMPLIANCE STATUS: **IN COMPLIANCE - SHUT DOWN**
POLLUTANT: **LEAD**

AIR PROGRAM STATUS: **PERMANENTLY CLOSED**
EPA COMPLIANCE STATUS: **IN COMPLIANCE - SHUT DOWN**
POLLUTANT COMPLIANCE STATUS: **IN COMPLIANCE - SHUT DOWN**
POLLUTANT: **PARTICULATE MATTER < 10 UM**

AIR PROGRAM STATUS: **PERMANENTLY CLOSED**
EPA COMPLIANCE STATUS: **IN COMPLIANCE - SHUT DOWN**
POLLUTANT COMPLIANCE STATUS: **IN COMPLIANCE - SHUT DOWN**
POLLUTANT: **TOTAL PARTICULATE MATTER**

AIR PROGRAM STATUS: **PERMANENTLY CLOSED**
EPA COMPLIANCE STATUS: **IN COMPLIANCE - SHUT DOWN**
POLLUTANT COMPLIANCE STATUS: **IN COMPLIANCE - SHUT DOWN**
POLLUTANT: **SULFUR DIOXIDE**

AIR PROGRAM STATUS: **PERMANENTLY CLOSED**
EPA COMPLIANCE STATUS: **IN COMPLIANCE - SHUT DOWN**
POLLUTANT COMPLIANCE STATUS: **IN COMPLIANCE - SHUT DOWN**
POLLUTANT: **TOTAL HAP POLLUTANT**

AIR PROGRAM STATUS: **PERMANENTLY CLOSED**
EPA COMPLIANCE STATUS: **IN COMPLIANCE - SHUT DOWN**
POLLUTANT COMPLIANCE STATUS: **IN COMPLIANCE - SHUT DOWN**
POLLUTANT: **VOLATILE ORGANIC COMPOUNDS**

AIR PROGRAM STATUS: **PERMANENTLY CLOSED**
EPA COMPLIANCE STATUS: **IN COMPLIANCE - SHUT DOWN**
POLLUTANT COMPLIANCE STATUS: **IN COMPLIANCE - SHUT DOWN**
POLLUTANT: **CARBON MONOXIDE**

AIR PROGRAM STATUS: **OPERATING**
EPA COMPLIANCE STATUS: **IN COMPLIANCE - CERTIFICATION**
POLLUTANT COMPLIANCE STATUS: **IN COMPLIANCE - SHUT DOWN**
POLLUTANT: **CARBON MONOXIDE**

AIR PROGRAM STATUS: **OPERATING**
EPA COMPLIANCE STATUS: **IN COMPLIANCE - CERTIFICATION**
POLLUTANT COMPLIANCE STATUS: **IN COMPLIANCE - SHUT DOWN**
POLLUTANT: **MERCURY COMPOUNDS**

AIR PROGRAM STATUS: **OPERATING**
EPA COMPLIANCE STATUS: **IN COMPLIANCE - CERTIFICATION**
POLLUTANT COMPLIANCE STATUS: **IN COMPLIANCE - SHUT DOWN**
POLLUTANT: **NITROGEN DIOXIDE**

AIR PROGRAM STATUS: **OPERATING**
EPA COMPLIANCE STATUS: **IN COMPLIANCE - CERTIFICATION**
POLLUTANT COMPLIANCE STATUS: **IN COMPLIANCE - SHUT DOWN**
POLLUTANT: **LEAD**

AIR PROGRAM STATUS: **OPERATING**
EPA COMPLIANCE STATUS: **IN COMPLIANCE - CERTIFICATION**
POLLUTANT COMPLIANCE STATUS: **IN COMPLIANCE - SHUT DOWN**
POLLUTANT: **PARTICULATE MATTER < 10 UM**

AIR PROGRAM STATUS: **OPERATING**
EPA COMPLIANCE STATUS: **IN COMPLIANCE - CERTIFICATION**
POLLUTANT COMPLIANCE STATUS: **IN COMPLIANCE - SHUT DOWN**
POLLUTANT: **TOTAL PARTICULATE MATTER**

AIR PROGRAM STATUS: **OPERATING**
EPA COMPLIANCE STATUS: **IN COMPLIANCE - CERTIFICATION**
POLLUTANT COMPLIANCE STATUS: **IN COMPLIANCE - SHUT DOWN**
POLLUTANT: **SULFUR DIOXIDE**

AIR PROGRAM STATUS: **OPERATING**
EPA COMPLIANCE STATUS: **IN COMPLIANCE - CERTIFICATION**
POLLUTANT COMPLIANCE STATUS: **IN COMPLIANCE - CERTIFICATION**
POLLUTANT: **TOTAL HAP POLLUTANT**

AIR PROGRAM STATUS: **OPERATING**
EPA COMPLIANCE STATUS: **IN COMPLIANCE - CERTIFICATION**
POLLUTANT COMPLIANCE STATUS: **IN COMPLIANCE - CERTIFICATION**
POLLUTANT: **VOLATILE ORGANIC COMPOUNDS**

AIR PROGRAM STATUS: **PERMANENTLY CLOSED**
EPA COMPLIANCE STATUS: **IN COMPLIANCE - SHUT DOWN**
POLLUTANT COMPLIANCE STATUS: **IN COMPLIANCE - SHUT DOWN**
POLLUTANT: **CARBON MONOXIDE**

AIR PROGRAM STATUS: **PERMANENTLY CLOSED**
EPA COMPLIANCE STATUS: **IN COMPLIANCE - SHUT DOWN**
POLLUTANT COMPLIANCE STATUS: **IN COMPLIANCE - SHUT DOWN**
POLLUTANT: **MERCURY COMPOUNDS**

AIR PROGRAM STATUS: **PERMANENTLY CLOSED**
EPA COMPLIANCE STATUS: **IN COMPLIANCE - SHUT DOWN**
POLLUTANT COMPLIANCE STATUS: **IN COMPLIANCE - SHUT DOWN**
POLLUTANT: **NITROGEN DIOXIDE**

AIR PROGRAM STATUS: **PERMANENTLY CLOSED**
EPA COMPLIANCE STATUS: **IN COMPLIANCE - SHUT DOWN**
POLLUTANT COMPLIANCE STATUS: **IN COMPLIANCE - SHUT DOWN**
POLLUTANT: **LEAD**

AIR PROGRAM STATUS: **PERMANENTLY CLOSED**
EPA COMPLIANCE STATUS: **IN COMPLIANCE - SHUT DOWN**
POLLUTANT COMPLIANCE STATUS: **IN COMPLIANCE - SHUT DOWN**
POLLUTANT: **PARTICULATE MATTER < 10 UM**

AIR PROGRAM STATUS: **PERMANENTLY CLOSED**
EPA COMPLIANCE STATUS: **IN COMPLIANCE - SHUT DOWN**
POLLUTANT COMPLIANCE STATUS: **IN COMPLIANCE - SHUT DOWN**
POLLUTANT: **TOTAL PARTICULATE MATTER**

AIR PROGRAM STATUS: **PERMANENTLY CLOSED**
EPA COMPLIANCE STATUS: **IN COMPLIANCE - SHUT DOWN**
POLLUTANT COMPLIANCE STATUS: **IN COMPLIANCE - SHUT DOWN**
POLLUTANT: **SULFUR DIOXIDE**

AIR PROGRAM STATUS: **PERMANENTLY CLOSED**
EPA COMPLIANCE STATUS: **IN COMPLIANCE - SHUT DOWN**
POLLUTANT COMPLIANCE STATUS: **IN COMPLIANCE - SHUT DOWN**
POLLUTANT: **VOLATILE ORGANIC COMPOUNDS**

HISTORICAL COMPLIANCE AIR PROGRAM LEVEL

AIR PROGRAM: **NSPS**
COMPLIANCE DATE (YYYQ): **0701**
HISTORICAL COMPLIANCE STATUS: **IN COMPLIANCE - INSPECTION**

AIR PROGRAM: **MACT (SECTION 63 NESHAPS)**
COMPLIANCE DATE (YYYQ): **0703**
HISTORICAL COMPLIANCE STATUS: **IN COMPLIANCE - INSPECTION**

AIR PROGRAM: **NESHAP**
COMPLIANCE DATE (YYYQ): **1402**

HISTORICAL COMPLIANCE STATUS: **IN COMPLIANCE - SHUT DOWN**

AIR PROGRAM: **SIP SOURCE**
COMPLIANCE DATE (YYYQ): **1001**
HISTORICAL COMPLIANCE STATUS: **IN COMPLIANCE - INSPECTION**

AIR PROGRAM: **NESHAP**
COMPLIANCE DATE (YYYQ): **1203**
HISTORICAL COMPLIANCE STATUS: **IN COMPLIANCE - INSPECTION**

AIR PROGRAM: **SIP SOURCE**
COMPLIANCE DATE (YYYQ): **1102**
HISTORICAL COMPLIANCE STATUS: **IN COMPLIANCE - INSPECTION**

AIR PROGRAM: **SIP SOURCE**
COMPLIANCE DATE (YYYQ): **0804**
HISTORICAL COMPLIANCE STATUS: **IN COMPLIANCE - INSPECTION**

AIR PROGRAM: **NSPS**
COMPLIANCE DATE (YYYQ): **1103**
HISTORICAL COMPLIANCE STATUS: **IN COMPLIANCE - INSPECTION**

AIR PROGRAM: **SIP SOURCE**
COMPLIANCE DATE (YYYQ): **1003**
HISTORICAL COMPLIANCE STATUS: **IN COMPLIANCE - INSPECTION**

AIR PROGRAM: **TITLE V PERMITS**
COMPLIANCE DATE (YYYQ): **1301**
HISTORICAL COMPLIANCE STATUS: **IN COMPLIANCE - INSPECTION**

AIR PROGRAM: **NSPS**
COMPLIANCE DATE (YYYQ): **1204**
HISTORICAL COMPLIANCE STATUS: **IN COMPLIANCE - INSPECTION**

AIR PROGRAM: **NSPS**
COMPLIANCE DATE (YYYQ): **1102**
HISTORICAL COMPLIANCE STATUS: **IN COMPLIANCE - INSPECTION**

AIR PROGRAM: **NESHAP**
COMPLIANCE DATE (YYYQ): **0803**
HISTORICAL COMPLIANCE STATUS: **IN COMPLIANCE - INSPECTION**

AIR PROGRAM: **NESHAP**
COMPLIANCE DATE (YYYQ): **0901**
HISTORICAL COMPLIANCE STATUS: **IN COMPLIANCE - INSPECTION**

AIR PROGRAM: **TITLE V PERMITS**
COMPLIANCE DATE (YYYQ): **1203**
HISTORICAL COMPLIANCE STATUS: **IN COMPLIANCE - INSPECTION**

AIR PROGRAM: **NESHAP**
COMPLIANCE DATE (YYYQ): **1202**
HISTORICAL COMPLIANCE STATUS: **IN COMPLIANCE - INSPECTION**

AIR PROGRAM: **MACT (SECTION 63 NESHAPS)**
COMPLIANCE DATE (YYYQ): **0804**
HISTORICAL COMPLIANCE STATUS: **IN COMPLIANCE - INSPECTION**

AIR PROGRAM: **MACT (SECTION 63 NESHAPS)**
COMPLIANCE DATE (YYYQ): **0901**
HISTORICAL COMPLIANCE STATUS: **IN COMPLIANCE - INSPECTION**

AIR PROGRAM: **NSPS**
COMPLIANCE DATE (YYYQ): **0804**
HISTORICAL COMPLIANCE STATUS: **IN COMPLIANCE - INSPECTION**

AIR PROGRAM: **NSPS**
COMPLIANCE DATE (YYYQ): **0903**
HISTORICAL COMPLIANCE STATUS: **IN COMPLIANCE - INSPECTION**

AIR PROGRAM: **SIP SOURCE**
COMPLIANCE DATE (YYYQ): **1401**
HISTORICAL COMPLIANCE STATUS: **IN COMPLIANCE - CERTIFICATION**

AIR PROGRAM: **NESHAP**
COMPLIANCE DATE (YYYQ): **0904**
HISTORICAL COMPLIANCE STATUS: **IN COMPLIANCE - INSPECTION**

AIR PROGRAM: **TITLE V PERMITS**
COMPLIANCE DATE (YYYQ): **0701**
HISTORICAL COMPLIANCE STATUS: **IN COMPLIANCE - INSPECTION**

AIR PROGRAM: **MACT (SECTION 63 NESHAPS)**
COMPLIANCE DATE (YYYQ): **0702**
HISTORICAL COMPLIANCE STATUS: **IN COMPLIANCE - INSPECTION**

AIR PROGRAM: **SIP SOURCE**
COMPLIANCE DATE (YYYQ): **1302**
HISTORICAL COMPLIANCE STATUS: **IN COMPLIANCE - CERTIFICATION**

AIR PROGRAM: **SIP SOURCE**

COMPLIANCE DATE (YYYQ): **1101**
HISTORICAL COMPLIANCE STATUS: **IN COMPLIANCE - INSPECTION**

AIR PROGRAM: **MACT (SECTION 63 NESHAPS)**
COMPLIANCE DATE (YYYQ): **1101**
HISTORICAL COMPLIANCE STATUS: **IN COMPLIANCE - INSPECTION**

AIR PROGRAM: **TITLE V PERMITS**
COMPLIANCE DATE (YYYQ): **1103**
HISTORICAL COMPLIANCE STATUS: **IN COMPLIANCE - INSPECTION**

AIR PROGRAM: **NSPS**
COMPLIANCE DATE (YYYQ): **0604**
HISTORICAL COMPLIANCE STATUS: **IN COMPLIANCE - INSPECTION**

AIR PROGRAM: **TITLE V PERMITS**
COMPLIANCE DATE (YYYQ): **1303**
HISTORICAL COMPLIANCE STATUS: **IN COMPLIANCE - SHUT DOWN**

AIR PROGRAM: **NESHAP**
COMPLIANCE DATE (YYYQ): **1301**
HISTORICAL COMPLIANCE STATUS: **IN COMPLIANCE - INSPECTION**

AIR PROGRAM: **NESHAP**
COMPLIANCE DATE (YYYQ): **1204**
HISTORICAL COMPLIANCE STATUS: **IN COMPLIANCE - INSPECTION**

AIR PROGRAM: **NSPS**
COMPLIANCE DATE (YYYQ): **1004**
HISTORICAL COMPLIANCE STATUS: **IN COMPLIANCE - INSPECTION**

AIR PROGRAM: **MACT (SECTION 63 NESHAPS)**
COMPLIANCE DATE (YYYQ): **0802**
HISTORICAL COMPLIANCE STATUS: **IN COMPLIANCE - INSPECTION**

AIR PROGRAM: **SIP SOURCE**
COMPLIANCE DATE (YYYQ): **0901**
HISTORICAL COMPLIANCE STATUS: **IN COMPLIANCE - INSPECTION**

AIR PROGRAM: **MACT (SECTION 63 NESHAPS)**
COMPLIANCE DATE (YYYQ): **1004**
HISTORICAL COMPLIANCE STATUS: **IN COMPLIANCE - INSPECTION**

AIR PROGRAM: **TITLE V PERMITS**
COMPLIANCE DATE (YYYQ): **1002**
HISTORICAL COMPLIANCE STATUS: **IN COMPLIANCE - INSPECTION**

AIR PROGRAM: **NSPS**
COMPLIANCE DATE (YYYQ): **0904**
HISTORICAL COMPLIANCE STATUS: **IN COMPLIANCE - INSPECTION**

AIR PROGRAM: **TITLE V PERMITS**
COMPLIANCE DATE (YYYQ): **0801**
HISTORICAL COMPLIANCE STATUS: **IN COMPLIANCE - INSPECTION**

AIR PROGRAM: **TITLE V PERMITS**
COMPLIANCE DATE (YYYQ): **0802**
HISTORICAL COMPLIANCE STATUS: **IN COMPLIANCE - INSPECTION**

AIR PROGRAM: **MACT (SECTION 63 NESHAPS)**
COMPLIANCE DATE (YYYQ): **1104**
HISTORICAL COMPLIANCE STATUS: **IN COMPLIANCE - INSPECTION**

AIR PROGRAM: **SIP SOURCE**
COMPLIANCE DATE (YYYQ): **1204**
HISTORICAL COMPLIANCE STATUS: **IN COMPLIANCE - INSPECTION**

AIR PROGRAM: **NSPS**
COMPLIANCE DATE (YYYQ): **1303**
HISTORICAL COMPLIANCE STATUS: **IN COMPLIANCE - SHUT DOWN**

AIR PROGRAM: **NESHAP**
COMPLIANCE DATE (YYYQ): **1401**
HISTORICAL COMPLIANCE STATUS: **IN COMPLIANCE - SHUT DOWN**

AIR PROGRAM: **NESHAP**
COMPLIANCE DATE (YYYQ): **1302**
HISTORICAL COMPLIANCE STATUS: **IN COMPLIANCE - SHUT DOWN**

AIR PROGRAM: **TITLE V PERMITS**
COMPLIANCE DATE (YYYQ): **1004**
HISTORICAL COMPLIANCE STATUS: **IN COMPLIANCE - INSPECTION**

AIR PROGRAM: **SIP SOURCE**
COMPLIANCE DATE (YYYQ): **1203**
HISTORICAL COMPLIANCE STATUS: **IN COMPLIANCE - INSPECTION**

AIR PROGRAM: **NSPS**
COMPLIANCE DATE (YYYQ): **1104**
HISTORICAL COMPLIANCE STATUS: **IN COMPLIANCE - INSPECTION**

AIR PROGRAM: **MACT (SECTION 63 NESHAPS)**
COMPLIANCE DATE (YYYQ): **0604**
HISTORICAL COMPLIANCE STATUS: **IN COMPLIANCE - INSPECTION**

AIR PROGRAM: **NESHAP**
COMPLIANCE DATE (YYYQ): **0604**
HISTORICAL COMPLIANCE STATUS: **IN COMPLIANCE - INSPECTION**

AIR PROGRAM: **NESHAP**
COMPLIANCE DATE (YYYQ): **0704**
HISTORICAL COMPLIANCE STATUS: **IN COMPLIANCE - INSPECTION**

AIR PROGRAM: **NSPS**
COMPLIANCE DATE (YYYQ): **0801**
HISTORICAL COMPLIANCE STATUS: **IN COMPLIANCE - INSPECTION**

AIR PROGRAM: **SIP SOURCE**
COMPLIANCE DATE (YYYQ): **1303**
HISTORICAL COMPLIANCE STATUS: **IN COMPLIANCE - CERTIFICATION**

AIR PROGRAM: **MACT (SECTION 63 NESHAPS)**
COMPLIANCE DATE (YYYQ): **0801**
HISTORICAL COMPLIANCE STATUS: **IN COMPLIANCE - INSPECTION**

AIR PROGRAM: **NESHAP**
COMPLIANCE DATE (YYYQ): **0902**
HISTORICAL COMPLIANCE STATUS: **IN COMPLIANCE - INSPECTION**

AIR PROGRAM: **NSPS**
COMPLIANCE DATE (YYYQ): **1202**
HISTORICAL COMPLIANCE STATUS: **IN COMPLIANCE - INSPECTION**

AIR PROGRAM: **MACT (SECTION 63 NESHAPS)**
COMPLIANCE DATE (YYYQ): **1002**
HISTORICAL COMPLIANCE STATUS: **IN COMPLIANCE - INSPECTION**

AIR PROGRAM: **MACT (SECTION 63 NESHAPS)**
COMPLIANCE DATE (YYYQ): **0904**
HISTORICAL COMPLIANCE STATUS: **IN COMPLIANCE - INSPECTION**

AIR PROGRAM: **SIP SOURCE**
COMPLIANCE DATE (YYYQ): **0604**
HISTORICAL COMPLIANCE STATUS: **IN COMPLIANCE - INSPECTION**

AIR PROGRAM: **MACT (SECTION 63 NESHAPS)**
COMPLIANCE DATE (YYYQ): **1201**

HISTORICAL COMPLIANCE STATUS: **IN COMPLIANCE - INSPECTION**

AIR PROGRAM: **TITLE V PERMITS**
COMPLIANCE DATE (YYYQ): **1302**
HISTORICAL COMPLIANCE STATUS: **IN COMPLIANCE - SHUT DOWN**

AIR PROGRAM: **NESHAP**
COMPLIANCE DATE (YYYQ): **0703**
HISTORICAL COMPLIANCE STATUS: **IN COMPLIANCE - INSPECTION**

AIR PROGRAM: **NSPS**
COMPLIANCE DATE (YYYQ): **0702**
HISTORICAL COMPLIANCE STATUS: **IN COMPLIANCE - INSPECTION**

AIR PROGRAM: **MACT (SECTION 63 NESHAPS)**
COMPLIANCE DATE (YYYQ): **1402**
HISTORICAL COMPLIANCE STATUS: **IN COMPLIANCE - CERTIFICATION**

AIR PROGRAM: **MACT (SECTION 63 NESHAPS)**
COMPLIANCE DATE (YYYQ): **1103**
HISTORICAL COMPLIANCE STATUS: **IN COMPLIANCE - INSPECTION**

AIR PROGRAM: **NESHAP**
COMPLIANCE DATE (YYYQ): **1101**
HISTORICAL COMPLIANCE STATUS: **IN COMPLIANCE - INSPECTION**

AIR PROGRAM: **TITLE V PERMITS**
COMPLIANCE DATE (YYYQ): **0604**
HISTORICAL COMPLIANCE STATUS: **IN COMPLIANCE - INSPECTION**

AIR PROGRAM: **SIP SOURCE**
COMPLIANCE DATE (YYYQ): **1104**
HISTORICAL COMPLIANCE STATUS: **IN COMPLIANCE - INSPECTION**

AIR PROGRAM: **TITLE V PERMITS**
COMPLIANCE DATE (YYYQ): **1104**
HISTORICAL COMPLIANCE STATUS: **IN COMPLIANCE - INSPECTION**

AIR PROGRAM: **NESHAP**
COMPLIANCE DATE (YYYQ): **1201**
HISTORICAL COMPLIANCE STATUS: **IN COMPLIANCE - INSPECTION**

AIR PROGRAM: **NESHAP**
COMPLIANCE DATE (YYYQ): **1304**
HISTORICAL COMPLIANCE STATUS: **IN COMPLIANCE - SHUT DOWN**

AIR PROGRAM: **NESHAP**
COMPLIANCE DATE (YYYQ): **1003**
HISTORICAL COMPLIANCE STATUS: **IN COMPLIANCE - INSPECTION**

AIR PROGRAM: **NESHAP**
COMPLIANCE DATE (YYYQ): **1001**
HISTORICAL COMPLIANCE STATUS: **IN COMPLIANCE - INSPECTION**

AIR PROGRAM: **SIP SOURCE**
COMPLIANCE DATE (YYYQ): **0801**
HISTORICAL COMPLIANCE STATUS: **IN COMPLIANCE - INSPECTION**

AIR PROGRAM: **TITLE V PERMITS**
COMPLIANCE DATE (YYYQ): **1403**
HISTORICAL COMPLIANCE STATUS: **IN COMPLIANCE - SHUT DOWN**

AIR PROGRAM: **NSPS**
COMPLIANCE DATE (YYYQ): **0902**
HISTORICAL COMPLIANCE STATUS: **IN COMPLIANCE - INSPECTION**

AIR PROGRAM: **SIP SOURCE**
COMPLIANCE DATE (YYYQ): **1201**
HISTORICAL COMPLIANCE STATUS: **IN COMPLIANCE - INSPECTION**

AIR PROGRAM: **SIP SOURCE**
COMPLIANCE DATE (YYYQ): **1004**
HISTORICAL COMPLIANCE STATUS: **IN COMPLIANCE - INSPECTION**

AIR PROGRAM: **NSPS**
COMPLIANCE DATE (YYYQ): **1001**
HISTORICAL COMPLIANCE STATUS: **IN COMPLIANCE - INSPECTION**

AIR PROGRAM: **NESHAP**
COMPLIANCE DATE (YYYQ): **0801**
HISTORICAL COMPLIANCE STATUS: **IN COMPLIANCE - INSPECTION**

AIR PROGRAM: **TITLE V PERMITS**
COMPLIANCE DATE (YYYQ): **1304**
HISTORICAL COMPLIANCE STATUS: **IN COMPLIANCE - SHUT DOWN**

AIR PROGRAM: **SIP SOURCE**
COMPLIANCE DATE (YYYQ): **1301**
HISTORICAL COMPLIANCE STATUS: **IN COMPLIANCE - CERTIFICATION**

AIR PROGRAM: **NSPS**

COMPLIANCE DATE (YYYQ): **1003**
HISTORICAL COMPLIANCE STATUS: **IN COMPLIANCE - INSPECTION**

AIR PROGRAM: **MACT (SECTION 63 NESHAPS)**
COMPLIANCE DATE (YYYQ): **0902**
HISTORICAL COMPLIANCE STATUS: **IN COMPLIANCE - INSPECTION**

AIR PROGRAM: **SIP SOURCE**
COMPLIANCE DATE (YYYQ): **0802**
HISTORICAL COMPLIANCE STATUS: **IN COMPLIANCE - INSPECTION**

AIR PROGRAM: **NESHAP**
COMPLIANCE DATE (YYYQ): **1002**
HISTORICAL COMPLIANCE STATUS: **IN COMPLIANCE - INSPECTION**

AIR PROGRAM: **MACT (SECTION 63 NESHAPS)**
COMPLIANCE DATE (YYYQ): **1403**
HISTORICAL COMPLIANCE STATUS: **IN COMPLIANCE - CERTIFICATION**

AIR PROGRAM: **NSPS**
COMPLIANCE DATE (YYYQ): **1302**
HISTORICAL COMPLIANCE STATUS: **IN COMPLIANCE - SHUT DOWN**

AIR PROGRAM: **NESHAP**
COMPLIANCE DATE (YYYQ): **1103**
HISTORICAL COMPLIANCE STATUS: **IN COMPLIANCE - INSPECTION**

AIR PROGRAM: **MACT (SECTION 63 NESHAPS)**
COMPLIANCE DATE (YYYQ): **1001**
HISTORICAL COMPLIANCE STATUS: **IN COMPLIANCE - INSPECTION**

AIR PROGRAM: **SIP SOURCE**
COMPLIANCE DATE (YYYQ): **1002**
HISTORICAL COMPLIANCE STATUS: **IN COMPLIANCE - INSPECTION**

AIR PROGRAM: **TITLE V PERMITS**
COMPLIANCE DATE (YYYQ): **0902**
HISTORICAL COMPLIANCE STATUS: **IN COMPLIANCE - INSPECTION**

AIR PROGRAM: **MACT (SECTION 63 NESHAPS)**
COMPLIANCE DATE (YYYQ): **1204**
HISTORICAL COMPLIANCE STATUS: **IN COMPLIANCE - INSPECTION**

AIR PROGRAM: **TITLE V PERMITS**
COMPLIANCE DATE (YYYQ): **1402**
HISTORICAL COMPLIANCE STATUS: **IN COMPLIANCE - SHUT DOWN**

AIR PROGRAM: **TITLE V PERMITS**
COMPLIANCE DATE (YYYQ): **1201**
HISTORICAL COMPLIANCE STATUS: **IN COMPLIANCE - INSPECTION**

AIR PROGRAM: **NSPS**
COMPLIANCE DATE (YYYQ): **1403**
HISTORICAL COMPLIANCE STATUS: **IN COMPLIANCE - SHUT DOWN**

AIR PROGRAM: **NSPS**
COMPLIANCE DATE (YYYQ): **1201**
HISTORICAL COMPLIANCE STATUS: **IN COMPLIANCE - INSPECTION**

AIR PROGRAM: **NESHAP**
COMPLIANCE DATE (YYYQ): **0804**
HISTORICAL COMPLIANCE STATUS: **IN COMPLIANCE - INSPECTION**

AIR PROGRAM: **MACT (SECTION 63 NESHAPS)**
COMPLIANCE DATE (YYYQ): **1301**
HISTORICAL COMPLIANCE STATUS: **IN COMPLIANCE - CERTIFICATION**

AIR PROGRAM: **MACT (SECTION 63 NESHAPS)**
COMPLIANCE DATE (YYYQ): **1202**
HISTORICAL COMPLIANCE STATUS: **IN COMPLIANCE - INSPECTION**

AIR PROGRAM: **TITLE V PERMITS**
COMPLIANCE DATE (YYYQ): **1401**
HISTORICAL COMPLIANCE STATUS: **IN COMPLIANCE - SHUT DOWN**

AIR PROGRAM: **SIP SOURCE**
COMPLIANCE DATE (YYYQ): **1402**
HISTORICAL COMPLIANCE STATUS: **IN COMPLIANCE - CERTIFICATION**

AIR PROGRAM: **NSPS**
COMPLIANCE DATE (YYYQ): **0901**
HISTORICAL COMPLIANCE STATUS: **IN COMPLIANCE - INSPECTION**

AIR PROGRAM: **SIP SOURCE**
COMPLIANCE DATE (YYYQ): **1403**
HISTORICAL COMPLIANCE STATUS: **IN COMPLIANCE - CERTIFICATION**

AIR PROGRAM: **MACT (SECTION 63 NESHAPS)**
COMPLIANCE DATE (YYYQ): **0704**
HISTORICAL COMPLIANCE STATUS: **IN COMPLIANCE - INSPECTION**

AIR PROGRAM: **TITLE V PERMITS**
COMPLIANCE DATE (YYYQ): **0703**
HISTORICAL COMPLIANCE STATUS: **IN COMPLIANCE - INSPECTION**

AIR PROGRAM: **NESHAP**
COMPLIANCE DATE (YYYQ): **1303**
HISTORICAL COMPLIANCE STATUS: **IN COMPLIANCE - SHUT DOWN**

AIR PROGRAM: **SIP SOURCE**
COMPLIANCE DATE (YYYQ): **0702**
HISTORICAL COMPLIANCE STATUS: **IN COMPLIANCE - INSPECTION**

AIR PROGRAM: **NESHAP**
COMPLIANCE DATE (YYYQ): **0802**
HISTORICAL COMPLIANCE STATUS: **IN COMPLIANCE - INSPECTION**

AIR PROGRAM: **MACT (SECTION 63 NESHAPS)**
COMPLIANCE DATE (YYYQ): **1003**
HISTORICAL COMPLIANCE STATUS: **IN COMPLIANCE - INSPECTION**

AIR PROGRAM: **TITLE V PERMITS**
COMPLIANCE DATE (YYYQ): **0702**
HISTORICAL COMPLIANCE STATUS: **IN COMPLIANCE - INSPECTION**

AIR PROGRAM: **SIP SOURCE**
COMPLIANCE DATE (YYYQ): **0902**
HISTORICAL COMPLIANCE STATUS: **IN COMPLIANCE - INSPECTION**

AIR PROGRAM: **NSPS**
COMPLIANCE DATE (YYYQ): **0704**
HISTORICAL COMPLIANCE STATUS: **IN COMPLIANCE - INSPECTION**

AIR PROGRAM: **MACT (SECTION 63 NESHAPS)**
COMPLIANCE DATE (YYYQ): **1303**
HISTORICAL COMPLIANCE STATUS: **IN COMPLIANCE - CERTIFICATION**

AIR PROGRAM: **SIP SOURCE**
COMPLIANCE DATE (YYYQ): **1202**
HISTORICAL COMPLIANCE STATUS: **IN COMPLIANCE - INSPECTION**

AIR PROGRAM: **SIP SOURCE**
COMPLIANCE DATE (YYYQ): **0904**
HISTORICAL COMPLIANCE STATUS: **IN COMPLIANCE - INSPECTION**

AIR PROGRAM: **SIP SOURCE**
COMPLIANCE DATE (YYYQ): **0803**

HISTORICAL COMPLIANCE STATUS: **IN COMPLIANCE - INSPECTION**

AIR PROGRAM: **MACT (SECTION 63 NESHAPS)**
COMPLIANCE DATE (YYYQ): **1302**
HISTORICAL COMPLIANCE STATUS: **IN COMPLIANCE - CERTIFICATION**

AIR PROGRAM: **NSPS**
COMPLIANCE DATE (YYYQ): **1402**
HISTORICAL COMPLIANCE STATUS: **IN COMPLIANCE - SHUT DOWN**

AIR PROGRAM: **TITLE V PERMITS**
COMPLIANCE DATE (YYYQ): **0803**
HISTORICAL COMPLIANCE STATUS: **IN COMPLIANCE - INSPECTION**

AIR PROGRAM: **MACT (SECTION 63 NESHAPS)**
COMPLIANCE DATE (YYYQ): **0701**
HISTORICAL COMPLIANCE STATUS: **IN COMPLIANCE - INSPECTION**

AIR PROGRAM: **NESHAP**
COMPLIANCE DATE (YYYQ): **1102**
HISTORICAL COMPLIANCE STATUS: **IN COMPLIANCE - INSPECTION**

AIR PROGRAM: **TITLE V PERMITS**
COMPLIANCE DATE (YYYQ): **0903**
HISTORICAL COMPLIANCE STATUS: **IN COMPLIANCE - INSPECTION**

AIR PROGRAM: **SIP SOURCE**
COMPLIANCE DATE (YYYQ): **0704**
HISTORICAL COMPLIANCE STATUS: **IN COMPLIANCE - INSPECTION**

AIR PROGRAM: **SIP SOURCE**
COMPLIANCE DATE (YYYQ): **0701**
HISTORICAL COMPLIANCE STATUS: **IN COMPLIANCE - INSPECTION**

AIR PROGRAM: **MACT (SECTION 63 NESHAPS)**
COMPLIANCE DATE (YYYQ): **1203**
HISTORICAL COMPLIANCE STATUS: **IN COMPLIANCE - INSPECTION**

AIR PROGRAM: **TITLE V PERMITS**
COMPLIANCE DATE (YYYQ): **1102**
HISTORICAL COMPLIANCE STATUS: **IN COMPLIANCE - INSPECTION**

AIR PROGRAM: **SIP SOURCE**
COMPLIANCE DATE (YYYQ): **0703**
HISTORICAL COMPLIANCE STATUS: **IN COMPLIANCE - INSPECTION**

AIR PROGRAM: **MACT (SECTION 63 NESHAPS)**
COMPLIANCE DATE (YYYQ): **0903**
HISTORICAL COMPLIANCE STATUS: **IN COMPLIANCE - INSPECTION**

AIR PROGRAM: **NSPS**
COMPLIANCE DATE (YYYQ): **1203**
HISTORICAL COMPLIANCE STATUS: **IN COMPLIANCE - INSPECTION**

AIR PROGRAM: **NSPS**
COMPLIANCE DATE (YYYQ): **1101**
HISTORICAL COMPLIANCE STATUS: **IN COMPLIANCE - INSPECTION**

AIR PROGRAM: **TITLE V PERMITS**
COMPLIANCE DATE (YYYQ): **0901**
HISTORICAL COMPLIANCE STATUS: **IN COMPLIANCE - INSPECTION**

AIR PROGRAM: **MACT (SECTION 63 NESHAPS)**
COMPLIANCE DATE (YYYQ): **0803**
HISTORICAL COMPLIANCE STATUS: **IN COMPLIANCE - INSPECTION**

AIR PROGRAM: **NSPS**
COMPLIANCE DATE (YYYQ): **0703**
HISTORICAL COMPLIANCE STATUS: **IN COMPLIANCE - INSPECTION**

AIR PROGRAM: **TITLE V PERMITS**
COMPLIANCE DATE (YYYQ): **1204**
HISTORICAL COMPLIANCE STATUS: **IN COMPLIANCE - INSPECTION**

AIR PROGRAM: **NSPS**
COMPLIANCE DATE (YYYQ): **1002**
HISTORICAL COMPLIANCE STATUS: **IN COMPLIANCE - INSPECTION**

AIR PROGRAM: **SIP SOURCE**
COMPLIANCE DATE (YYYQ): **0903**
HISTORICAL COMPLIANCE STATUS: **IN COMPLIANCE - INSPECTION**

AIR PROGRAM: **TITLE V PERMITS**
COMPLIANCE DATE (YYYQ): **0804**
HISTORICAL COMPLIANCE STATUS: **IN COMPLIANCE - INSPECTION**

AIR PROGRAM: **NSPS**
COMPLIANCE DATE (YYYQ): **0803**
HISTORICAL COMPLIANCE STATUS: **IN COMPLIANCE - INSPECTION**

AIR PROGRAM: **NSPS**

COMPLIANCE DATE (YYYQ): **1401**
HISTORICAL COMPLIANCE STATUS: **IN COMPLIANCE - SHUT DOWN**

AIR PROGRAM: **NSPS**
COMPLIANCE DATE (YYYQ): **1304**
HISTORICAL COMPLIANCE STATUS: **IN COMPLIANCE - SHUT DOWN**

AIR PROGRAM: **NESHAP**
COMPLIANCE DATE (YYYQ): **0903**
HISTORICAL COMPLIANCE STATUS: **IN COMPLIANCE - INSPECTION**

AIR PROGRAM: **MACT (SECTION 63 NESHAPS)**
COMPLIANCE DATE (YYYQ): **1401**
HISTORICAL COMPLIANCE STATUS: **IN COMPLIANCE - CERTIFICATION**

AIR PROGRAM: **SIP SOURCE**
COMPLIANCE DATE (YYYQ): **1304**
HISTORICAL COMPLIANCE STATUS: **IN COMPLIANCE - CERTIFICATION**

AIR PROGRAM: **NESHAP**
COMPLIANCE DATE (YYYQ): **1104**
HISTORICAL COMPLIANCE STATUS: **IN COMPLIANCE - INSPECTION**

AIR PROGRAM: **SIP SOURCE**
COMPLIANCE DATE (YYYQ): **1103**
HISTORICAL COMPLIANCE STATUS: **IN COMPLIANCE - INSPECTION**

AIR PROGRAM: **NESHAP**
COMPLIANCE DATE (YYYQ): **0702**
HISTORICAL COMPLIANCE STATUS: **IN COMPLIANCE - INSPECTION**

AIR PROGRAM: **MACT (SECTION 63 NESHAPS)**
COMPLIANCE DATE (YYYQ): **1304**
HISTORICAL COMPLIANCE STATUS: **IN COMPLIANCE - CERTIFICATION**

AIR PROGRAM: **TITLE V PERMITS**
COMPLIANCE DATE (YYYQ): **1202**
HISTORICAL COMPLIANCE STATUS: **IN COMPLIANCE - INSPECTION**

AIR PROGRAM: **MACT (SECTION 63 NESHAPS)**
COMPLIANCE DATE (YYYQ): **1102**
HISTORICAL COMPLIANCE STATUS: **IN COMPLIANCE - INSPECTION**

AIR PROGRAM: **TITLE V PERMITS**
COMPLIANCE DATE (YYYQ): **1001**
HISTORICAL COMPLIANCE STATUS: **IN COMPLIANCE - INSPECTION**

AIR PROGRAM: **NESHAP**
COMPLIANCE DATE (YYYQ): **0701**
HISTORICAL COMPLIANCE STATUS: **IN COMPLIANCE - INSPECTION**

AIR PROGRAM: **NSPS**
COMPLIANCE DATE (YYYQ): **0802**
HISTORICAL COMPLIANCE STATUS: **IN COMPLIANCE - INSPECTION**

AIR PROGRAM: **TITLE V PERMITS**
COMPLIANCE DATE (YYYQ): **0904**
HISTORICAL COMPLIANCE STATUS: **IN COMPLIANCE - INSPECTION**

AIR PROGRAM: **NESHAP**
COMPLIANCE DATE (YYYQ): **1403**
HISTORICAL COMPLIANCE STATUS: **IN COMPLIANCE - SHUT DOWN**

AIR PROGRAM: **NSPS**
COMPLIANCE DATE (YYYQ): **1301**
HISTORICAL COMPLIANCE STATUS: **IN COMPLIANCE - INSPECTION**

AIR PROGRAM: **TITLE V PERMITS**
COMPLIANCE DATE (YYYQ): **1101**
HISTORICAL COMPLIANCE STATUS: **IN COMPLIANCE - INSPECTION**

AIR PROGRAM: **NESHAP**
COMPLIANCE DATE (YYYQ): **1004**
HISTORICAL COMPLIANCE STATUS: **IN COMPLIANCE - INSPECTION**

AIR PROGRAM: **TITLE V PERMITS**
COMPLIANCE DATE (YYYQ): **1003**
HISTORICAL COMPLIANCE STATUS: **IN COMPLIANCE - INSPECTION**

AIR PROGRAM: **TITLE V PERMITS**
COMPLIANCE DATE (YYYQ): **0704**
HISTORICAL COMPLIANCE STATUS: **IN COMPLIANCE - INSPECTION**

AIR PROGRAM: **NESHAP**
COMPLIANCE DATE (YYYQ): **1401**
HISTORICAL COMPLIANCE STATUS: **IN COMPLIANCE - CERTIFICATION**

AIR PROGRAM: **SIP SOURCE**
COMPLIANCE DATE (YYYQ): **1401**
HISTORICAL COMPLIANCE STATUS: **IN COMPLIANCE - SHUT DOWN**

AIR PROGRAM: **NSPS**
COMPLIANCE DATE (YYYQ): **1304**
HISTORICAL COMPLIANCE STATUS: **IN COMPLIANCE - CERTIFICATION**

AIR PROGRAM: **NSPS**
COMPLIANCE DATE (YYYQ): **1303**
HISTORICAL COMPLIANCE STATUS: **IN COMPLIANCE - CERTIFICATION**

AIR PROGRAM: **SIP SOURCE**
COMPLIANCE DATE (YYYQ): **1301**
HISTORICAL COMPLIANCE STATUS: **IN COMPLIANCE - INSPECTION**

AIR PROGRAM: **MACT (SECTION 63 NESHAPS)**
COMPLIANCE DATE (YYYQ): **1301**
HISTORICAL COMPLIANCE STATUS: **IN COMPLIANCE - INSPECTION**

AIR PROGRAM: **MACT (SECTION 63 NESHAPS)**
COMPLIANCE DATE (YYYQ): **1304**
HISTORICAL COMPLIANCE STATUS: **IN COMPLIANCE - SHUT DOWN**

AIR PROGRAM: **TITLE V PERMITS**
COMPLIANCE DATE (YYYQ): **1302**
HISTORICAL COMPLIANCE STATUS: **IN COMPLIANCE - CERTIFICATION**

AIR PROGRAM: **NESHAP**
COMPLIANCE DATE (YYYQ): **1303**
HISTORICAL COMPLIANCE STATUS: **IN COMPLIANCE - CERTIFICATION**

AIR PROGRAM: **SIP SOURCE**
COMPLIANCE DATE (YYYQ): **1304**
HISTORICAL COMPLIANCE STATUS: **IN COMPLIANCE - SHUT DOWN**

AIR PROGRAM: **NESHAP**
COMPLIANCE DATE (YYYQ): **1302**
HISTORICAL COMPLIANCE STATUS: **IN COMPLIANCE - CERTIFICATION**

AIR PROGRAM: **MACT (SECTION 63 NESHAPS)**
COMPLIANCE DATE (YYYQ): **1303**
HISTORICAL COMPLIANCE STATUS: **IN COMPLIANCE - SHUT DOWN**

AIR PROGRAM: **TITLE V PERMITS**
COMPLIANCE DATE (YYYQ): **1304**
HISTORICAL COMPLIANCE STATUS: **IN COMPLIANCE - CERTIFICATION**

AIR PROGRAM: **NSPS**
COMPLIANCE DATE (YYYQ): **1301**

HISTORICAL COMPLIANCE STATUS: **IN COMPLIANCE - CERTIFICATION**

AIR PROGRAM: **TITLE V PERMITS**
COMPLIANCE DATE (YYYQ): **1301**
HISTORICAL COMPLIANCE STATUS: **IN COMPLIANCE - CERTIFICATION**

AIR PROGRAM: **TITLE V PERMITS**
COMPLIANCE DATE (YYYQ): **1401**
HISTORICAL COMPLIANCE STATUS: **IN COMPLIANCE - CERTIFICATION**

AIR PROGRAM: **NESHAP**
COMPLIANCE DATE (YYYQ): **1301**
HISTORICAL COMPLIANCE STATUS: **IN COMPLIANCE - CERTIFICATION**

AIR PROGRAM: **MACT (SECTION 63 NESHAPS)**
COMPLIANCE DATE (YYYQ): **1302**
HISTORICAL COMPLIANCE STATUS: **IN COMPLIANCE - SHUT DOWN**

AIR PROGRAM: **NSPS**
COMPLIANCE DATE (YYYQ): **1302**
HISTORICAL COMPLIANCE STATUS: **IN COMPLIANCE - CERTIFICATION**

AIR PROGRAM: **TITLE V PERMITS**
COMPLIANCE DATE (YYYQ): **1303**
HISTORICAL COMPLIANCE STATUS: **IN COMPLIANCE - CERTIFICATION**

AIR PROGRAM: **SIP SOURCE**
COMPLIANCE DATE (YYYQ): **1302**
HISTORICAL COMPLIANCE STATUS: **IN COMPLIANCE - SHUT DOWN**

AIR PROGRAM: **NESHAP**
COMPLIANCE DATE (YYYQ): **1304**
HISTORICAL COMPLIANCE STATUS: **IN COMPLIANCE - CERTIFICATION**

AIR PROGRAM: **SIP SOURCE**
COMPLIANCE DATE (YYYQ): **1303**
HISTORICAL COMPLIANCE STATUS: **IN COMPLIANCE - SHUT DOWN**

AIR PROGRAM: **MACT (SECTION 63 NESHAPS)**
COMPLIANCE DATE (YYYQ): **1401**
HISTORICAL COMPLIANCE STATUS: **IN COMPLIANCE - SHUT DOWN**

AIR PROGRAM: **NSPS**
COMPLIANCE DATE (YYYQ): **1401**
HISTORICAL COMPLIANCE STATUS: **IN COMPLIANCE - CERTIFICATION**

Back to Report Summary

Emergency Response Notification System (ERNSFL)

MAP ID# 172 **Distance from Property: 0.12 mi. S**

INCIDENT INFORMATION

GSID#: **145008**

NRC ID#: **145008**

INCIDENT LOCATION: **NOT REPORTED**

INCIDENT ADDRESS: **2104 HENDERSON WAY**
PLANT CITY, FL

INCIDENT COUNTY: **HILLSBOROUGH**

INCIDENT DETAILS

INCIDENT DATE: **11/16/1992 8:15:32 AM**

INCIDENT CAUSE: **UNKNOWN**

INCIDENT TYPE: **CONTINUOUS**

INCIDENT OCCURED/DISCOVERED: **DISCOVERED**

INCIDENT DESCRIPTION: **** CONTINUOUS RELEASE TYPE -**

RESPONSIBLE PARTY

RESPONSIBLE COMPANY: **INT. PAPER**

ADDRESS: **ADDRESS NOT REPORTED**
PLANT CITY FL 33564

RESPONSIBLE COMPANY ORGANIZATION TYPE: **PRIVATE ENTERPRISE**

MATERIALS INVOLVED

- NO MATERIALS INVOLVED -

OTHER MATERIALS INVOLVED

CHRIS CODE: **NCC**

MATERIAL RELEASED/AMOUNT: **GLYCOL ETHERS / SEE ADDITIONAL INFO UNKNOWN AMOUNT**

CHRIS CODE: **EGL**

MATERIAL RELEASED/AMOUNT: **ETHYLENE GLYCOL / SEE ADDITIONAL INFO UNKNOWN AMOUNT**

REMEDIAL ACTION

REMEDIAL ACTION: **NOT REPORTED**

Back to Report Summary

Facility Registry System (FRSFL)

MAP ID# 172 **Distance from Property: 0.12 mi. S**

FACILITY INFORMATION

REGISTRY ID: **110059033781**

NAME: **EVERGREEN PACKAGING**

LOCATION ADDRESS: **2104 HENDERSON WAY**
PLANT CITY, FL 33563

COUNTY: **HILLSBOROUGH**

EPA REGION: **04**

FEDERAL FACILITY: **NOT REPORTED**

TRIBAL LAND: **NOT REPORTED**

ALTERNATIVE NAME/S:

EVERGREEN PACKAGING

PROGRAM/S LISTED FOR THIS FACILITY

OSHA-OIS - *DEFINITION NOT PROVIDED BY REPORTING AGENCY

STANDARD INDUSTRIAL CLASSIFICATION/S (SIC)

NO SIC DATA REPORTED

NORTH AMERICAN INDUSTRY CLASSIFICATION/S (NAICS)

322212 - FOLDING PAPERBOARD BOX MANUFACTURING.

Back to Report Summary

MAP ID# 172 **Distance from Property: 0.12 mi. S**

FACILITY INFORMATION

REGISTRY ID: **110000364187**

NAME: **INTERNATIONAL PAPER CO PLANT CITY BPB**

LOCATION ADDRESS: **2104 HENDERSON WAY**
PLANT CITY, FL 33563-7902

COUNTY: **HILLSBOROUGH**

EPA REGION: **04**

FEDERAL FACILITY: **NOT REPORTED**

TRIBAL LAND: **NOT REPORTED**

ALTERNATIVE NAME/S:

INTERNATIONAL PAPER
INTERNATIONAL PAPER COMPANY
INTERNATIONAL PAPER CO PLANT CITY BPB
INTERNATIONAL PAPER
EVERGREEN PACKAGING
INTERNATIONAL PAPER LIQUID PKG
INTERNATIONAL PAPER
EVERGREEN PACKAGING
INTERNATIONAL PAPER CO. PLANT CITY BPB

PROGRAM/S LISTED FOR THIS FACILITY

NPDES - NATIONAL POLLUTANT DISCHARGE ELIMINATION SYSTEM
FDM - *DEFINITION NOT PROVIDED BY REPORTING AGENCY
EIS - *DEFINITION NOT PROVIDED BY REPORTING AGENCY
RCRAINFO - RESOURCE CONSERVATION AND RECOVERY ACT INFORMATION SYSTEM
OSHA-OIS - *DEFINITION NOT PROVIDED BY REPORTING AGENCY
TRIS - TOXIC CHEMICAL RELEASE INVENTORY SYSTEM
AIRS/AFS - AEROMETRIC INFORMATION RETRIEVAL SYSTEM / AIRS FACILITY SYSTEM

STANDARD INDUSTRIAL CLASSIFICATION/S (SIC)

2656 - SANITARY FOOD CONTAINERS, EXCEPT FOLDING
2656 - SANITARY FOOD CONTAINERS, EXCEPT FOLDING
2656 - SANITARY FOOD CONTAINERS, EXCEPT FOLDING
2656 - SANITARY FOOD CONTAINERS, EXCEPT FOLDING
2656 - SANITARY FOOD CONTAINERS, EXCEPT FOLDING
2656 - SANITARY FOOD CONTAINERS, EXCEPT FOLDING

NORTH AMERICAN INDUSTRY CLASSIFICATION/S (NAICS)

322121 - PAPER (EXCEPT NEWSPRINT) MILLS.
322215 - NONFOLDING SANITARY FOOD CONTAINER MANUFACTURING.
322215 - NONFOLDING SANITARY FOOD CONTAINER MANUFACTURING.
322215 - NONFOLDING SANITARY FOOD CONTAINER MANUFACTURING.
322215 - NONFOLDING SANITARY FOOD CONTAINER MANUFACTURING.
322215 - NONFOLDING SANITARY FOOD CONTAINER MANUFACTURING.
322215 - NONFOLDING SANITARY FOOD CONTAINER MANUFACTURING.

Back to Report Summary

Integrated Compliance Information System National Pollutant Discharge Elimination System (ICISNPDES)

MAP ID# 172 **Distance from Property: 0.12 mi. S**

FACILITY INFORMATION

NPDES ID: **FLR05B818INPDES** FACILITY #: **110000364187**
NAME: **INTERNATIONAL PAPER**
PHYSICAL ADDRESS: **2104 HENDERSON WAY**
PLANT CITY FL 33566
COUNTY: **HILLSBOROUGH**
FACILITY TYPE: **PRIVATELY OWNED FACILITY**
IMPAIRED WATERS: **NOT REPORTED**

STANDARD INDUSTRIAL CLASSIFICATION

- NOT REPORTED -

PERMITS

FACILITY TYPE INDICATOR: **NON-POTABLE WATER**
PERMIT TYPE: **GENERAL PERMIT COVERED FACILITY**
MAJOR MINOR FACILITY: **MINOR**
PERMIT STATUS: **EFFECTIVE**
WATER BODY: **NOT REPORTED**
PERMIT NAME: **INTERNATIONAL PAPER**
AGENCY TYPE: **STATE**
ORIGINAL ISSUE DATE: **03/02/2007**
ISSUE DATE: **01/21/2012**
ISSUING AGENCY: **NOT REPORTED**
EFFECTIVE DATE: **01/21/2012**
EXPIRATION DATE: **01/20/2017**
RETIREMENT DATE: **NOT REPORTED**
TERMINATION DATE: **NOT REPORTED**
PERMIT COMPLIANCE STATUS: **NOT REPORTED**
PERMIT SUBJECT TO DMR RUN: **YES**
REPORTABLE NONCOMPLIANCE TRACKING IS ON: **YES**

INSPECTIONS

MONITOR TYPE: **EVALUATION**
LEAD AGENCY: **STATE**
ACTUAL BEGIN DATE: **01/07/2014**
ACTUAL END DATE: **01/07/2014**

MONITOR TYPE: **EVALUATION**
LEAD AGENCY: **STATE**
ACTUAL BEGIN DATE: **NOT REPORTED**
ACTUAL END DATE: **06/26/2008**

HISTORIC COMPLIANCE

- NO HISTORIC COMPLIANCE REPORTED -

SINGLE EVENT VIOLATIONS

- NO SINGLE EVENT VIOLATIONS REPORTED -

FORMAL ENFORCEMENT ACTIONS

- NO FORMAL ENFORCEMENT ACTIONS REPORTED -

EFFLUENT VIOLATIONS

- NOT REPORTED -

EFFLUENT VIOLATIONS contd..

- NOT REPORTED -

EFFLUENT VIOLATIONS contd..

- NOT REPORTED -

Back to Report Summary

National Pollutant Discharge Elimination System (NPDESR04)

MAP ID# 172 **Distance from Property: 0.12 mi. S**

FACILITY INFORMATION

NPDES ID#: **FLR05B818**

NAME: **INTERNATIONAL PAPER**

PHYSICAL ADDRESS: **2104 HENDERSON WAY**

FL 33566

PERMITTYPE / ISSUE DATE: **STORM WATER GENERAL / NOT REPORTED**

FACILITY TYPE: **INDUSTRIAL**

STANDARD INDUSTRIAL CLASSIFICATION: **SANITARY FOOD CONTAINERS**

RECEIVING WATER: **NOT REPORTED**

Back to Report Summary

MAP ID# 172 **Distance from Property: 0.12 mi. S**

FACILITY INFORMATION

PERMIT #: **FLR05B818**
NAME: **INTERNATIONAL PAPER**
PHYSICAL ADDRESS: **2104 HENDERSON WAY**
NOT REPORTED, FL NOT REPORT
FACILITY TYPE: **INDUSTRIAL**
PERMIT TYPE: **STORM WATER GENERAL**
PERMIT EXPIRED: **03/01/2012**
RECEIVING WATERS: **NOT REPORTED**
STANDARD INDUSTRIAL CODE: **ESTABLISHMENTS PRIMARILY ENGAGED IN MANUFACTURING NONFOLDING FOOD CONTAINERS FROM SPECIAL FOODBOARD.**

INSPECTIONS

INSPECTION DATE:	INSPECTION CODE:	INSPECTION TYPE:
06/26/2008	**STATES CONTRACTOR**	**STORMWATER (NON-CONST)NON-SAMP**

HISTORIC COMPLIANCE

HISTORIC LAST REPORTED NON-COMPLIANCE:	HISTORIC NON-COMPLIANCE QUARTER (YYYYQ):
NOT REPORTED	**20091**
NOT REPORTED	**20092**
NOT REPORTED	**20093**
NOT REPORTED	**20094**
NOT REPORTED	**20101**

EFFLUENT VIOLATIONS

MONITORING DATE: **NOT REPORTED**
EFFLUENT VIOLATION: **NOT REPORTED**
QNCR MEASUREMENT/VIOLATION DETECTION: **NOT REPORTED**
QNCR MEASUREMENT/VIOLATION DATE: **NOT REPORTED**
QNCR RESOLUTION DATE: **NOT REPORTED**
PARAMETER DESCRIPTION: **NOT REPORTED**

SINGLE EVENT VIOLATIONS

SINGLE EVENT VIOLATION: **NOT REPORTED**
SINGLE EVENT DATE: **NOT REPORTED**
RNC DETECTION CODE: **NOT REPORTED**
RNC DETECTION DATE: **NOT REPORTED**
RNC RESOLUTION CODE: **NOT REPORTED**
RNC RESOLUTION DATE: **NOT REPORTED**

COMPLIANCE SCHEDULE VIOLATIONS

VIOLATION CODE: **NOT REPORTED**
VIOLATION DATE (YEAR/MONTH): **NOT REPORTED**
DATE OF RNC (YEAR/MONTH): **NOT REPORTED**
RESOLUTION OF RNC: **NOT REPORTED**
RESOLUTION DATE (YEAR/MONTH): **NOT REPORTED**
QNCR COMPLIANCE SCHEDULE VIOLATION: **NOT REPORTED**

ENFORCEMENT ACTIONS AND PENALTIES

ENFORCEMENT ACTION FILE NUMBER: **NOT REPORTED**
ENFORCEMENT ACTION: **NOT REPORTED**
ENFORCEMENT ACTION TYPE ORDER ISSUED: **NOT REPORTED**
ENFORCEMENT ACTION DATE: **NOT REPORTED**
ENFORCEMENT ACTION STATUS: **NOT REPORTED**
PENALTY AMOUNT ASSESSED: **NOT REPORTED**
PENALTY ASSESSED BY JUDICIAL DECREE: **NOT REPORTED**

Back to Report Summary

Permit Compliance System (PCSR04)

MAP ID# 172 **Distance from Property: 0.12 mi. S**

FACILITY INFORMATION

PERMIT #: **FLR10E290**
NAME: **INTERNATIONAL PAPER**
PHYSICAL ADDRESS: **2104 HENDERSON WAY**
NOT REPORTED, FL NOT REPORT
FACILITY TYPE: **OTHER**
PERMIT TYPE: **STORM WATER GENERAL**
PERMIT EXPIRED: **04/02/2003**
RECEIVING WATERS: **NOT REPORTED**
STANDARD INDUSTRIAL CODE: **NOT REPORTED**

INSPECTIONS

INSPECTION DATE:	INSPECTION CODE:	INSPECTION TYPE:
NOT REPORT	**NOT REPORTED**	**NOT REPORTED**

HISTORIC COMPLIANCE

HISTORIC LAST REPORTED NON-COMPLIANCE:	HISTORIC NON-COMPLIANCE QUARTER (YYYYQ):
NOT REPORTED	**20091**
NOT REPORTED	**20092**
NOT REPORTED	**20093**
NOT REPORTED	**20094**
NOT REPORTED	**20101**

EFFLUENT VIOLATIONS

MONITORING DATE: **NOT REPORTED**
EFFLUENT VIOLATION: **NOT REPORTED**
QNCR MEASUREMENT/VIOLATION DETECTION: **NOT REPORTED**
QNCR MEASUREMENT/VIOLATION DATE: **NOT REPORTED**
QNCR RESOLUTION DATE: **NOT REPORTED**
PARAMETER DESCRIPTION: **NOT REPORTED**

SINGLE EVENT VIOLATIONS

SINGLE EVENT VIOLATION: **NOT REPORTED**
SINGLE EVENT DATE: **NOT REPORTED**
RNC DETECTION CODE: **NOT REPORTED**
RNC DETECTION DATE: **NOT REPORTED**
RNC RESOLUTION CODE: **NOT REPORTED**
RNC RESOLUTION DATE: **NOT REPORTED**

COMPLIANCE SCHEDULE VIOLATIONS

VIOLATION CODE: **NOT REPORTED**
VIOLATION DATE (YEAR/MONTH): **NOT REPORTED**
DATE OF RNC (YEAR/MONTH): **NOT REPORTED**
RESOLUTION OF RNC: **NOT REPORTED**
RESOLUTION DATE (YEAR/MONTH): **NOT REPORTED**
QNCR COMPLIANCE SCHEDULE VIOLATION: **NOT REPORTED**

ENFORCEMENT ACTIONS AND PENALTIES

ENFORCEMENT ACTION FILE NUMBER: **NOT REPORTED**

ENFORCEMENT ACTION: **NOT REPORTED**
ENFORCEMENT ACTION TYPE ORDER ISSUED: **NOT REPORTED**
ENFORCEMENT ACTION DATE: **NOT REPORTED**
ENFORCEMENT ACTION STATUS: **NOT REPORTED**
PENALTY AMOUNT ASSESSED: **NOT REPORTED**
PENALTY ASSESSED BY JUDICIAL DECREE: **NOT REPORTED**

Back to Report Summary

Resource Conservation & Recovery Act - Generator Facilities (RCRAGR04)

MAP ID# 172 **Distance from Property: 0.12 mi. S**

FACILITY INFORMATION

EPA ID#: **FLD984234658**
NAME: **EVERGREEN PACKAGING LLC**
ADDRESS: **2104 HENDERSON WAY**
PLANT CITY, FL 33563-7902
CONTACT NAME: **KERRY TEMOIN**
CONTACT ADDRESS: **2104 HENDERSON WAY**
PLANT CITY FL 33563-7902
CONTACT PHONE: **8137573205**
NON-NOTIFIER: **NOT A NON-NOTIFIER**
DATE RECEIVED BY AGENCY: **08/05/2014**

OWNER TYPE: **PRIVATE**
OWNER NAME: **STEVE AGERTON**
OPERATOR TYPE: **PRIVATE**
OPERATOR NAME: **EVERGREEN PACKAGING INC**

CERTIFICATION

CERTIFICATION NAME:	CERTIFICATION TITLE:	CERTIFICATION SIGNED DATE:
PENDING DATA ENTRY	**UNKNOWN**	**03/02/2007**

INDUSTRY CLASSIFICATION (NAICS)

322219 -

SITE HISTORY (INCLUDES GENERATORS AND NON-GENERATORS)

DATE RECEIVED BY AGENCY: **08/05/2014**
NAME: **EVERGREEN PACKAGING LLC**
GENERATOR CLASSIFICATION: **SMALL QUANTITY GENERATOR**

DATE RECEIVED BY AGENCY: **03/02/2007**
NAME: **EVERGREEN PACKAGING LLC**
GENERATOR CLASSIFICATION: **SMALL QUANTITY GENERATOR**

CURRENT ACTIVITY INFORMATION

GENERATOR STATUS: **SMALL QUANTITY GENERATOR** LAST UPDATED DATE: **01/30/2015**
SUBJECT TO CORRECTIVE ACTION UNIVERSE: **NO**
TDSFs POTENTIALLY SUBJECT TO CORRECTIVE ACTION UNDER 3004 (u)/(v) UNIVERSE: **NO**
TDSFs ONLY SUBJECT TO CORRECTIVE ACTION UNDER DISCRETIONARY AUTHORITIES UNIVERSE: **NO**
NON TSDFs WHERE RCRA CORRECTIVE ACTION HAS BEEN IMPOSED UNIVERSE: **NO**
CORRECTIVE ACTION WORKLOAD UNIVERSE: **NO**

IMPORTER: **NO**
MIXED WASTE GENERATOR: **NO**
RECYCLER: **NO**
TRANSPORTER: **NO**
ONSITE BURNER EXEMPTION: **NO**
FURNACE EXEMPTION: **NO**
USED OIL REFINER: **NO**
USED OIL TRANSFER FACILITY: **NO**
UNDERGROUND INJECTION: **NO**
UNIVERSAL WASTE DESTINATION FACILITY: **NO**
TRANSFER FACILITY: **NO**
USED OIL FUEL BURNER: **NO**
USED OIL PROCESSOR: **NO**
USED OIL FUEL MARKETER TO BURNER: **NO**
SPECIFICATION USED OIL MARKETER: **NO**
USED OIL TRANSPORTER: **NO**

COMPLIANCE, MONITORING AND ENFORCEMENT INFORMATION

EVALUATIONS
08/05/2014 **CEI COMPLIANCE EVALUATION INSPECTION ON-SITE**

VIOLATIONS

08/05/2014 **273.B UNIVERSAL WASTE - SMALL QUANTITY HANDLERS**

ENFORCEMENTS

08/13/2014 **105 NOT REPORTED**

HAZARDOUS WASTE

D001 **IGNITABLE WASTE**

UNIVERSAL WASTE **- NO UNIVERSAL WASTE REPORTED -**

CORRECTIVE ACTION AREA **- NO CORECTIVE ACTION AREA INFORMATION REPORTED -**

CORRECTIVE ACTION EVENT **- NO CORECTIVE ACTION EVENT REPORTED -**

Back to Report Summary

Toxics Release Inventory (TRI)

MAP ID# 172 **Distance from Property: 0.12 mi. S**

FACILITY INFORMATION

ID #: **33566NTRNT2104H**

OWNER NAME: **INTERNATIONAL PAPER CO**

FACILITY NAME: **INTERNATIONAL PAPER CO PLANT CITY BPB**

ADDRESS: **2104 HENDERSON WAY**
PLANT CITY, FL 33563

COUNTY: **HILLSBOROUGH**

(NAICS) INDUSTRIAL CLASSIFICATION

322215 - THIS U.S. INDUSTRY COMPRISES ESTABLISHMENTS PRIMARILY ENGAGED IN CONVERTING SANITARY FOODBOARD INTO FOOD CONTAINERS (EXCEPT FOLDING).

CHEMICAL/S RELEASED

CERTAIN GLYCOL ETHERS

RELEASE INFORMATION

(Release amounts are reported in pounds)

REPORT YEAR	FUGITIVE AIR	STACK AIR	WATER RELEASE	CLASS I INJECTION WELLS	CLASS II - V INJECTION WELLS	RCRA C / OTHER LANDFILLS	LAND TREATMENT
1999	12765.00	334.00	0.00	0.00	0.00	0.00	0.00
1995	8900.00	220.00	0.00	0.00	0.00	0.00	0.00
1997	11676.00	356.00	0.00	0.00	0.00	0.00	0.00
1998	11948.00	161.00	0.00	0.00	0.00	0.00	0.00
2000	10914.00	147.00	0.00	0.00	0.00	0.00	0.00
2001	13497.00	130.00	0.00	0.00	0.00	0.00	0.00
2002	13308.00	297.00	0.00	0.00	0.00	0.00	0.00
2003	4574.00	194.00	0.00	0.00	0.00	0.00	0.00

Back to Report Summary

National Pollutant Discharge Elimination System Facilities (NPDES)

MAP ID# 172 **Distance from Property: 0.12 mi. S**

FACILITY INFORMATION

FACILITY ID: **FLR05B818**
FACILITY NAME: **EVERGREEN PACKAGING LLC**
ADDRESS: **2104 HENDERSON WAY**
PLANT CITY , FL 33563
COUNTY: **HILLSBOROUGH**
FACILITY TYPE: **MULTI-SECTOR STORMWATER GP**
STATUS: **ACTIVE**
OWNERSHIP: **PRIVATE**
COMPANY NAME: **EVERGREEN PACKAGING INC**
RELATED PARTY NAME: **KERRY TEMOIN, PLANT MANAGER**
RELATED PARTY ADDRESS: **2104 HENDERSON WAY**
PLANT CITY FL 33563-7902
RELATED PARTY PHONE: **813-752-3205**
RELATED PARTY EMAIL: **KERRY.TEMOIN@EVERPARK.COM**
PERMIT TYPE: **GENERIC PERMIT**
DATE OF ISSUE: **01/21/12**
DATE OF EXPIRATION: **01/20/17**
NATURE OF BUSINESS: **NOT REPORTED**
TREATMENT: **NOT REPORTED**
CAPACITY: **NOT REPORTED**
DOMESTIC WASTEWATER FACILITY CLASS: **NOT REPORTED**
OFFICE: **TALLAHASSEE NPDES STORMWATER**

Back to Report Summary

Registered Storage Tanks (UAST)

MAP ID# 173 **Distance from Property: 0.12 mi. S**

FACILITY INFORMATION

FACILITY ID: **9101414**

FACILITY NAME: **CSX TRANSPORTATION INC-GREEN'S FUEL**

ADDRESS: **GORDON ST S OF BAKER**
PLANT CITY , FL 33566

COUNTY: **HILLSBOROUGH**

TYPE: **C-FUEL USER/NON-RETAIL**

STATUS: **CLOSED**

CONTACT: **CARL GERHARDSTEIN | STUART BOYKIN (904) 359-1590**

PHONE: **(904) 359-1651**

TANK INFORMATION

(NOTE: CONSTRUCTION. PIPING, AND MONITORING INFO NOT SHOWN FOR CLOSED TANKS)

TANK #:	SIZE:	CONTENT:	INSTALLED:	PLACEMENT:	STATUS/DATE:
1	8000	FUEL OIL - DISTRIBUTION	NOT REPORTED	ABOVEGROUND	REMOVED FROM SITE/31-MAR-1991
2	8000	FUEL OIL - DISTRIBUTION	NOT REPORTED	ABOVEGROUND	REMOVED FROM SITE/31-MAR-1991
3	8000	VEHICULAR DIESEL	NOT REPORTED	ABOVEGROUND	REMOVED FROM SITE/31-MAR-1991
4	8000	KEROSENE	NOT REPORTED	ABOVEGROUND	REMOVED FROM SITE/31-MAR-1991
5	8000	VEHICULAR DIESEL	NOT REPORTED	ABOVEGROUND	REMOVED FROM SITE/31-MAR-1991

TANK CONSTRUCTION INFORMATION

- NO CONSTRUCTION INFORMATION REPORTED

TANK PIPING INFORMATION

- NO PIPING INFORMATION REPORTED

TANK MONITORING INFORMATION

- NO MONITORING INFORMATION REPORTED

OWNER INFORMATION

OWNER NAME: **CSX TRANSPORTATION INC J275**

OWNER ADDRESS: **500 WATER ST-J275**
JACKSONVILLE FL 32202

REGULATED MINERAL ACID TANKS INFORMATION

- NO MINERAL ACID TANKS INFORMATION REPORTED

DISCHARGE INFORMATION

DATE:	DESCRIPTION:	SCORE:	SCORE DATE:	STATUS DESCRIPTION:	STATUS DATE:
3/27/1991	CLEANUP REQUIRED	00051	06-JAN-1998	NFA COMPLETE	1/24/2001

Back to Report Summary

Facility Registry System (FRSFL)

MAP ID# 174 **Distance from Property: 0.12 mi. N**

FACILITY INFORMATION

REGISTRY ID: **110013167321**

NAME: **WOODARD MANOR**

LOCATION ADDRESS: **5304 CINDY KAY**
DOVER, FL 33527

COUNTY: **HILLSBOROUGH**

EPA REGION: **04**

FEDERAL FACILITY: **NOT REPORTED**

TRIBAL LAND: **NOT REPORTED**

ALTERNATIVE NAME/S:

WOODARD MANOR

PROGRAM/S LISTED FOR THIS FACILITY

SDWIS - SAFE DRINKING WATER INFORMATION SYSTEM

STANDARD INDUSTRIAL CLASSIFICATION/S (SIC)

NO SIC DATA REPORTED

NORTH AMERICAN INDUSTRY CLASSIFICATION/S (NAICS)

NO NAICS DATA REPORTED

Back to Report Summary

Facility Registry System (FRSFL)

MAP ID# 175 **Distance from Property: 0.12 mi. S**

FACILITY INFORMATION

REGISTRY ID: **110058006535**

NAME: **ROADWAY SPECILTY DEVICES INC.**

LOCATION ADDRESS: **9521 E US 92**
TAMPA, FL 33610

COUNTY: **HILLSBOROUGH**

EPA REGION: **04**

FEDERAL FACILITY: **NOT REPORTED**

TRIBAL LAND: **NOT REPORTED**

ALTERNATIVE NAME/S:

ROADWAY SPECILTY DEVICES INC.

ROADWAY SPECILTY DEVICES INC.

PROGRAM/S LISTED FOR THIS FACILITY

OSHA-IMIS - *DEFINITION NOT PROVIDED BY REPORTING AGENCY

OSHA-OIS - *DEFINITION NOT PROVIDED BY REPORTING AGENCY

STANDARD INDUSTRIAL CLASSIFICATION/S (SIC)

NO SIC DATA REPORTED

NORTH AMERICAN INDUSTRY CLASSIFICATION/S (NAICS)

334290 - OTHER COMMUNICATIONS EQUIPMENT MANUFACTURING.

334290 - OTHER COMMUNICATIONS EQUIPMENT MANUFACTURING.

Back to Report Summary

Facility Registry System (FRSFL)

MAP ID# 176 **Distance from Property: 0.12 mi. N**

FACILITY INFORMATION

REGISTRY ID: **110002338532**

NAME: **PLANT CITY STEEL CO**

LOCATION ADDRESS: **2004 HWY. 92 E.**
PLANT CITY, FL 33563-3974

COUNTY: **HILLSBOROUGH**

EPA REGION: **04**

FEDERAL FACILITY: **NOT REPORTED**

TRIBAL LAND: **NOT REPORTED**

ALTERNATIVE NAME/S:

PLANT CITY STEEL CO
PLANT CITY STEEL CO.
PLANT CITY STEEL CO
PLANT CITY STEEL CO.
PLANT CITY STEEL CO
PLANT CITY STEEL CO.

PROGRAM/S LISTED FOR THIS FACILITY

FDM - *DEFINITION NOT PROVIDED BY REPORTING AGENCY
RCRAINFO - RESOURCE CONSERVATION AND RECOVERY ACT INFORMATION SYSTEM
RCRAINFO - RESOURCE CONSERVATION AND RECOVERY ACT INFORMATION SYSTEM
FDM - *DEFINITION NOT PROVIDED BY REPORTING AGENCY
TRIS - TOXIC CHEMICAL RELEASE INVENTORY SYSTEM

STANDARD INDUSTRIAL CLASSIFICATION/S (SIC)

3443 - FABRICATED PLATE WORK (BOILER SHOPS)
7216 - DRYCLEANING PLANTS, EXCEPT RUG CLEANING

NORTH AMERICAN INDUSTRY CLASSIFICATION/S (NAICS)

812320 - DRYCLEANING AND LAUNDRY SERVICES (EXCEPT COIN-OPERATED).
332313 - PLATE WORK MANUFACTURING.
81232 - DRYCLEANING AND LAUNDRY SERVICES (EXCEPT COIN-OPERATED)

Back to Report Summary

Ground Water Contamination Areas (GWCA)

MAP ID# 177 **Distance from Property: 0.12 mi. N**

FACILITY INFORMATION

ZONE ID: **29993375**

FCOUNTY NAME: **HILLSBOROUGH COUNTY**

WATER MANAGEMENT DISTRICTS: **SOUTHWEST FLORIDA WMD**

CONTAMINANTS: **LEAD, MERCURY, NITRATE AS N, TRICHLORETHYLENE, TETRACHLOROETHYLENE, VINYL CHLORIDE, TRICHLOROETHANE, DICHLOROETHANE_12, BENZENE, DICHLOROETHYLENE_11**

Back to Report Summary

Facility Registry System (FRSFL)

MAP ID# 178 **Distance from Property: 0.13 mi. NW**

FACILITY INFORMATION

REGISTRY ID: **110020729782**

NAME: **ELLIS-METHVIN TENNIS CENTER /**

LOCATION ADDRESS: **W SIDE WILDER RD, S OF CHERRY**
PLANT CITY, FL 34655

COUNTY: **HILLSBOROUGH**

EPA REGION: **04**

FEDERAL FACILITY: **NOT REPORTED**

TRIBAL LAND: **NOT REPORTED**

ALTERNATIVE NAME/S:

ELLIS-METHVIN TENNIS CENTER /

PROGRAM/S LISTED FOR THIS FACILITY

NPDES - NATIONAL POLLUTANT DISCHARGE ELIMINATION SYSTEM

STANDARD INDUSTRIAL CLASSIFICATION/S (SIC)

NO SIC DATA REPORTED

NORTH AMERICAN INDUSTRY CLASSIFICATION/S (NAICS)

NO NAICS DATA REPORTED

Back to Report Summary

Integrated Compliance Information System National Pollutant Discharge Elimination System (ICISNPDES)

MAP ID# 178 **Distance from Property: 0.13 mi. NW**

FACILITY INFORMATION

NPDES ID: **FLR10W789INPDES** FACILITY #: **110020729782**
NAME: **ELLIS-METHVIN TENNIS CENTER /**
PHYSICAL ADDRESS: **W SIDE WILDER RD, S OF CHERRY ST**
PLANT CITY FL 34655
COUNTY: **HILLSBOROUGH**
FACILITY TYPE: **PRIVATELY OWNED FACILITY**
IMPAIRED WATERS: **NOT REPORTED**

STANDARD INDUSTRIAL CLASSIFICATION

- NOT REPORTED -

PERMITS

FACILITY TYPE INDICATOR: **NON-POTABLE WATER**
PERMIT TYPE: **GENERAL PERMIT COVERED FACILITY**
MAJOR MINOR FACILITY: **MINOR**
PERMIT STATUS: **TERMINATED**
WATER BODY: **NOT REPORTED**
PERMIT NAME: **ELLIS-METHVIN TENNIS CENTER /**
AGENCY TYPE: **STATE**
ORIGINAL ISSUE DATE: **01/08/2005**
ISSUE DATE: **01/08/2005**
ISSUING AGENCY: **NOT REPORTED**
EFFECTIVE DATE: **01/08/2005**
EXPIRATION DATE: **01/07/2010**
RETIREMENT DATE: **NOT REPORTED**
TERMINATION DATE: **05/01/2012**
PERMIT COMPLIANCE STATUS: **YES**
PERMIT SUBJECT TO DMR RUN: **YES**
REPORTABLE NONCOMPLIANCE TRACKING IS ON: **YES**

INSPECTIONS

- NO INSPECTIONS REPORTED -

HISTORIC COMPLIANCE

HISTORIC NON-COMPLIANCE QUARTER (YYYYQ): **20123**
HISTORIC NON-COMPLIANCE: **UNDETERMINED QNCR STATUS - INSUFFICIENT DATA, OR PERMITEE IS A MINOR DISCHARGER NOT SUBJECT TO MANDATORY REPORTING**
NUMBER OF E90 VIOLATIONS: **0**
NUMBER OF COMPLIANCE SCHEDULE VIOLATIONS: **0**
NUMBER OF SINGLE EVENT VIOLATIONS: **0**
NUMBER OF PERMIT SCHEDULE VIOLATIONS: **0**

HISTORIC NON-COMPLIANCE QUARTER (YYYYQ): **20124**
HISTORIC NON-COMPLIANCE: **UNDETERMINED QNCR STATUS - INSUFFICIENT DATA, OR PERMITEE IS A MINOR DISCHARGER NOT SUBJECT TO MANDATORY REPORTING**
NUMBER OF E90 VIOLATIONS: **0**

NUMBER OF COMPLIANCE SCHEDULE VIOLATIONS: **0**

NUMBER OF SINGLE EVENT VIOLATIONS: **0**

NUMBER OF PERMIT SCHEDULE VIOLATIONS: **0**

SINGLE EVENT VIOLATIONS

- NO SINGLE EVENT VIOLATIONS REPORTED -

FORMAL ENFORCEMENT ACTIONS

- NO FORMAL ENFORCEMENT ACTIONS REPORTED -

EFFLUENT VIOLATIONS

- NOT REPORTED -

EFFLUENT VIOLATIONS contd..

- NOT REPORTED -

EFFLUENT VIOLATIONS contd..

- NOT REPORTED -

Back to Report Summary

Permit Compliance System (PCSR04)

MAP ID# 178 **Distance from Property: 0.13 mi. NW**

FACILITY INFORMATION

PERMIT #: **FLR10Y745**
NAME: **ELLIS-METHVIN TENNIS CENTER/SK**
PHYSICAL ADDRESS: **WEST SIDE OF WILDER ROAD, SOUTH OF CHERR**
NOT REPORTED, FL NOT REPORT
FACILITY TYPE: **OTHER**
PERMIT TYPE: **STORM WATER GENERAL**
PERMIT EXPIRED: **01/04/2010**
RECEIVING WATERS: **NOT REPORTED**
STANDARD INDUSTRIAL CODE: **NOT REPORTED**

INSPECTIONS

INSPECTION DATE:	INSPECTION CODE:	INSPECTION TYPE:
NOT REPORT	**NOT REPORTED**	**NOT REPORTED**

HISTORIC COMPLIANCE

HISTORIC LAST REPORTED NON-COMPLIANCE:	HISTORIC NON-COMPLIANCE QUARTER (YYYYQ):
NOT REPORTED	**20091**
NOT REPORTED	**20092**
NOT REPORTED	**20093**
NOT REPORTED	**20094**
NOT REPORTED	**20101**

EFFLUENT VIOLATIONS

MONITORING DATE: **NOT REPORTED**
EFFLUENT VIOLATION: **NOT REPORTED**
QNCR MEASUREMENT/VIOLATION DETECTION: **NOT REPORTED**
QNCR MEASUREMENT/VIOLATION DATE: **NOT REPORTED**
QNCR RESOLUTION DATE: **NOT REPORTED**
PARAMETER DESCRIPTION: **NOT REPORTED**

SINGLE EVENT VIOLATIONS

SINGLE EVENT VIOLATION: **NOT REPORTED**
SINGLE EVENT DATE: **NOT REPORTED**
RNC DETECTION CODE: **NOT REPORTED**
RNC DETECTION DATE: **NOT REPORTED**
RNC RESOLUTION CODE: **NOT REPORTED**
RNC RESOLUTION DATE: **NOT REPORTED**

COMPLIANCE SCHEDULE VIOLATIONS

VIOLATION CODE: **NOT REPORTED**
VIOLATION DATE (YEAR/MONTH): **NOT REPORTED**
DATE OF RNC (YEAR/MONTH): **NOT REPORTED**
RESOLUTION OF RNC: **NOT REPORTED**
RESOLUTION DATE (YEAR/MONTH): **NOT REPORTED**
QNCR COMPLIANCE SCHEDULE VIOLATION: **NOT REPORTED**

ENFORCEMENT ACTIONS AND PENALTIES

ENFORCEMENT ACTION FILE NUMBER: **NOT REPORTED**

ENFORCEMENT ACTION: **NOT REPORTED**
ENFORCEMENT ACTION TYPE ORDER ISSUED: **NOT REPORTED**
ENFORCEMENT ACTION DATE: **NOT REPORTED**
ENFORCEMENT ACTION STATUS: **NOT REPORTED**
PENALTY AMOUNT ASSESSED: **NOT REPORTED**
PENALTY ASSESSED BY JUDICIAL DECREE: **NOT REPORTED**

Back to Report Summary

Permit Compliance System (PCSR04)

MAP ID# 178 **Distance from Property: 0.13 mi. NW**

FACILITY INFORMATION

PERMIT #: **FLR10W789**
NAME: **ELLIS-METHVIN TENNIS CENTER /**
PHYSICAL ADDRESS: **W SIDE WILDER RD, S OF CHERRYST**
NOT REPORTED, FL NOT REPORT
FACILITY TYPE: **OTHER**
PERMIT TYPE: **STORM WATER GENERAL**
PERMIT EXPIRED: **01/07/2010**
RECEIVING WATERS: **NOT REPORTED**
STANDARD INDUSTRIAL CODE: **NOT REPORTED**

INSPECTIONS

INSPECTION DATE:	INSPECTION CODE:	INSPECTION TYPE:
NOT REPORT	**NOT REPORTED**	**NOT REPORTED**

HISTORIC COMPLIANCE

HISTORIC LAST REPORTED NON-COMPLIANCE:	HISTORIC NON-COMPLIANCE QUARTER (YYYYQ):
NOT REPORTED	**20091**
NOT REPORTED	**20092**
NOT REPORTED	**20093**
NOT REPORTED	**20094**
NOT REPORTED	**20101**

EFFLUENT VIOLATIONS

MONITORING DATE: **NOT REPORTED**
EFFLUENT VIOLATION: **NOT REPORTED**
QNCR MEASUREMENT/VIOLATION DETECTION: **NOT REPORTED**
QNCR MEASUREMENT/VIOLATION DATE: **NOT REPORTED**
QNCR RESOLUTION DATE: **NOT REPORTED**
PARAMETER DESCRIPTION: **NOT REPORTED**

SINGLE EVENT VIOLATIONS

SINGLE EVENT VIOLATION: **NOT REPORTED**
SINGLE EVENT DATE: **NOT REPORTED**
RNC DETECTION CODE: **NOT REPORTED**
RNC DETECTION DATE: **NOT REPORTED**
RNC RESOLUTION CODE: **NOT REPORTED**
RNC RESOLUTION DATE: **NOT REPORTED**

COMPLIANCE SCHEDULE VIOLATIONS

VIOLATION CODE: **NOT REPORTED**
VIOLATION DATE (YEAR/MONTH): **NOT REPORTED**
DATE OF RNC (YEAR/MONTH): **NOT REPORTED**
RESOLUTION OF RNC: **NOT REPORTED**
RESOLUTION DATE (YEAR/MONTH): **NOT REPORTED**
QNCR COMPLIANCE SCHEDULE VIOLATION: **NOT REPORTED**

ENFORCEMENT ACTIONS AND PENALTIES

ENFORCEMENT ACTION FILE NUMBER: **NOT REPORTED**

ENFORCEMENT ACTION: **NOT REPORTED**
ENFORCEMENT ACTION TYPE ORDER ISSUED: **NOT REPORTED**
ENFORCEMENT ACTION DATE: **NOT REPORTED**
ENFORCEMENT ACTION STATUS: **NOT REPORTED**
PENALTY AMOUNT ASSESSED: **NOT REPORTED**
PENALTY ASSESSED BY JUDICIAL DECREE: **NOT REPORTED**

Back to Report Summary

Facility Registry System (FRSFL)

MAP ID# 178 **Distance from Property: 0.13 mi. NW**

FACILITY INFORMATION

REGISTRY ID: **110035470013**

NAME: **ELLIS - METHVIN TENNIS CENTER - SKATEPARK**

LOCATION ADDRESS: **W SIDE WILDER RD, S OF CHERRY ST**
PLANT CITY, FL 34655

COUNTY: **HILLSBOROUGH**

EPA REGION: **04**

FEDERAL FACILITY: **NOT REPORTED**

TRIBAL LAND: **NOT REPORTED**

ALTERNATIVE NAME/S:

ELLIS-METHVIN TENNIS CENTER / SKATEPARK

PROGRAM/S LISTED FOR THIS FACILITY

FDM - *DEFINITION NOT PROVIDED BY REPORTING AGENCY

STANDARD INDUSTRIAL CLASSIFICATION/S (SIC)

NO SIC DATA REPORTED

NORTH AMERICAN INDUSTRY CLASSIFICATION/S (NAICS)

NO NAICS DATA REPORTED

Back to Report Summary

Facility Registry System (FRSFL)

MAP ID# 179 **Distance from Property: 0.13 mi. N**

FACILITY INFORMATION

REGISTRY ID: **110043111593**

NAME: **VALRICO LAKE ADVANTAGE ACADEMY**

LOCATION ADDRESS: **VALRICO NORTH**
TAMPA, FL 33563

COUNTY: **HILLSBOROUGH COUNTY**

EPA REGION: **04**

FEDERAL FACILITY: **NOT REPORTED**

TRIBAL LAND: **NOT REPORTED**

ALTERNATIVE NAME/S:

VALRICO LAKE ADVANTAGE ACADEMY

PROGRAM/S LISTED FOR THIS FACILITY

NCES - NATIONAL CENTER FOR EDUCATION STATISTICS

STANDARD INDUSTRIAL CLASSIFICATION/S (SIC)

NO SIC DATA REPORTED

NORTH AMERICAN INDUSTRY CLASSIFICATION/S (NAICS)

NO NAICS DATA REPORTED

Back to Report Summary

Unlocatable Summary

This list contains sites that could not be mapped due to limited or incomplete address information.

No Records Found

Environmental Records Definitions - FEDERAL

AIRSAFS Aerometric Information Retrieval System / Air Facility Subsystem

VERSION DATE: 10/20/14

The United States Environmental Protection Agency (EPA) modified the Aerometric Information Retrieval System (AIRS) to a database that exclusively tracks the compliance of stationary sources of air pollution with EPA regulations: the Air Facility Subsystem (AFS). Since this change in 2001, the management of the AIRS/AFS database was assigned to EPA's Office of Enforcement and Compliance Assurance.

BF Brownfields Management System

VERSION DATE: 02/06/15

Brownfields are real property, the expansion, redevelopment, or reuse of which may be complicated by the presence or potential presence of a hazardous substance, pollutant, or contaminant. Cleaning up and reinvesting in these properties takes development pressures off of undeveloped, open land, and both improves and protects the environment. The United States Environmental Protection Agency maintains this database to track activities in the various brown field grant programs including grantee assessment, site cleanup and site redevelopment. This database included tribal brownfield sites.

BRS Biennial Reporting System

VERSION DATE: 12/31/11

The United States Environmental Protection Agency (EPA), in cooperation with the States, biennially collects information regarding the generation, management, and final disposition of hazardous wastes regulated under the Resource Conservation and Recovery Act of 1976 (RCRA), as amended. The Biennial Report captures detailed data on the generation of hazardous waste from large quantity generators and data on waste management practices from treatment, storage and disposal facilities. Currently, the EPA states that data collected between 1991 and 1997 was originally a part of the defunct Biennial Reporting System and is now incorporated into the RCRAInfo data system.

CDL Clandestine Drug Laboratory Locations

VERSION DATE: 03/03/15

The U.S. Department of Justice ("the Department") provides this information as a public service. It contains addresses of some locations where law enforcement agencies reported they found chemicals or other items that indicated the presence of either clandestine drug laboratories or dumpsites. In most cases, the source of the entries is not the Department, and the Department has not verified the entry and does not guarantee its accuracy. Members of the public must verify the accuracy of all entries by, for example, contacting local law enforcement and local health departments. The Department does not establish, implement, enforce, or certify compliance with clean-up or remediation standards for contaminated sites; the public should contact a state or local health department or environmental protection agency for that information.

Environmental Records Definitions - FEDERAL

CERCLIS Comprehensive Environmental Response, Compensation & Liability Information System

VERSION DATE: 10/25/13

CERCLIS is the repository for site and non-site specific Superfund information in support of the Comprehensive Environmental Response, Compensation and Liability Act (CERCLA). This United States Environmental Protection Agency database contains an extract of sites that have been investigated or are in the process of being investigated for potential environmental risk.

DNPL Delisted National Priorities List

VERSION DATE: 10/25/13

This database includes sites from the United States Environmental Protection Agency's Final National Priorties List (NPL) where remedies have proven to be satisfactory or sites where the original analyses were inaccurate, and the site is no longer appropriate for inclusion on the NPL, and final publication in the Federal Register has occurred.

DOCKETS EPA Docket Data

VERSION DATE: 12/22/05

The United States Environmental Protection Agency Docket data lists Civil Case Defendants, filing dates as far back as 1971, laws broken including section, violations that occurred, pollutants involved, penalties assessed and superfund awards by facility and location. Please refer to ICIS database as source of current data.

DOD Department of Defense Sites

VERSION DATE: 06/21/10

This information originates from the National Atlas of the United States Federal Lands data, which includes lands owned or administered by the Federal government. Army DOD, Army Corps of Engineers DOD, Air Force DOD, Navy DOD and Marine DOD areas of 640 acres or more are included.

EC Federal Engineering Institutional Control Sites

VERSION DATE: 01/14/15

This database includes site locations where Engineering and/or Institutional Controls have been identified as part of a selected remedy for the site as defined by United States Environmental Protection Agency official remedy decision documents. A site listing does not indicate that the institutional and engineering controls are currently in place nor will be in place once the remedy is complete; it only indicates that the decision to include either of them in the remedy is documented as of the completed date of the document. Institutional controls are actions, such as legal controls, that help minimize the potential for human exposure to contamination by ensuring appropriate land or resource use. Engineering controls include caps, barriers, or other device engineering to prevent access, exposure, or continued migration of contamination.

ERNSFL Emergency Response Notification System

VERSION DATE: 02/22/15

This National Response Center database contains data on reported releases of oil, chemical, radiological, biological, and/or etiological discharges into the environment anywhere in the United States and its territories. The data comes from spill reports made to the U.S. Environmental Protection Agency, U.S. Coast Guard, the National Response Center and/or the U.S. Department of Transportation.

FRSFL Facility Registry System

VERSION DATE: 09/30/14

The United States Environmental Protection Agency's Office of Environmental Information (OEI) developed the Facility Registry System (FRS) as the centrally managed database that identifies facilities, sites or places subject to environmental regulations or of environmental interest. The Facility Registry System replaced the Facility Index System or FINDS database.

FUDS Formerly Used Defense Sites

VERSION DATE: 06/01/14

The 2012 Formerly Used Defense Sites (FUDS) inventory includes properties previously owned by or leased to the United States and under Secretary of Defense Jurisdiction, as well as Munitions Response Areas (MRAs). The remediation of these properties is the responsibility of the Department of Defense. This data is provided by the U.S. Army Corps of Engineers (USACE), the boundaries/polygon data are based on preliminary findings and not all properties currently have polygon data available. DISCLAIMER: This data represents the results of data collection/processing for a specific USACE activity and is in no way to be considered comprehensive or to be used in any legal or official capacity as presented on this site. While the USACE has made a reasonable effort to insure the accuracy of the maps and associated data, it should be explicitly noted that USACE makes no warranty, representation or guaranty, either expressed or implied, as to the content, sequence, accuracy, timeliness or completeness of any of the data provided herein. For additional information on Formerly Used Defense Sites please contact the USACE Public Affairs Office at (202) 528-4285.

HISTPST Historical Gas Stations

VERSION DATE: NR

This historic directory of service stations is provided by the Cities Service Company. The directory includes Cities Service filling stations that were located throughout the United States in 1930.

HMIRSR04 Hazardous Materials Incident Reporting System

VERSION DATE: 10/28/14

The HMIRS database contains unintentional hazardous materials release information reported to the U.S. Department of Transportation located in EPA Region 4. This region includes the following states: Alabama,

Florida, Georgia, Kentucky, Mississippi, North Carolina, South Carolina, and Tennessee.

ICIS Integrated Compliance Information System (formerly DOCKETS)

VERSION DATE: 10/20/14

ICIS is a case activity tracking and management system for civil, judicial, and administrative federal Environmental Protection Agency enforcement cases. ICIS contains information on federal administrative and federal judicial cases under the following environmental statutes: the Clean Air Act, the Clean Water Act, the Resource Conservation and Recovery Act, the Emergency Planning and Community Right-to-Know Act - Section 313, the Toxic Substances Control Act, the Federal Insecticide, Fungicide, and Rodenticide Act, the Comprehensive Environmental Response, Compensation, and Liability Act, the Safe Drinking Water Act, and the Marine Protection, Research, and Sanctuaries Act.

ICISNPDES Integrated Compliance Information System National Pollutant Discharge Elimination System

VERSION DATE: 10/20/14

In 2006, the Integrated Compliance Information System (ICIS) - National Pollutant Discharge Elimination System (NPDES) became the NPDES national system of record for select states, tribes and territories. ICIS-NPDES is an information management system maintained by the United States Environmental Protection Agency's Office of Compliance to track permit compliance and enforcement status of facilities regulated by the NPDES under the Clean Water Act. ICIS-NPDES is designed to support the NPDES program at the state, regional, and national levels.

LUCIS Land Use Control Information System

VERSION DATE: 09/01/06

The LUCIS database is maintained by the U.S. Navy and contains information for former Base Realignment and Closure (BRAC) properties across the United States.

MLTS Material Licensing Tracking System

VERSION DATE: 04/14/14

MLTS is a list of approximately 8,100 sites which have or use radioactive materials subject to the United States Nuclear Regulatory Commission (NRC) licensing requirements.

NCDBC National Compliance Database System

VERSION DATE: 09/01/06

NCDB is the historical repository for national data from the United States Environmental Protection Agency's ten regional and Headquarters FIFRA/TSCA Tracking System (FTTS). Data collected in the regional FTTS was transferred to NCDB to support the need for monitoring national performance of the following programs: Federal Insecticide, Fungicide, and Rodenticide Act (FIFRA), Toxic Substance Control Act (TSCA) , Emergency Planning

and Right-to-Know Act, Section 313 (EPCRA) , Asbestos Hazard Emergency Response (AHERA) . NCDBC contains administrative case listings. Since October 2006, the EPA has been entering new case information into the Integrated Compliance Information System (ICIS). Please refer to ICIS as the current system of record for this data.

NCDBI National Compliance Database System

VERSION DATE: 09/01/06

NCDB is the historical repository for national data from the United States Environmental Protection Agency's ten regional and Headquarters FIFRA/TSCA Tracking System (FTTS). Data collected in the regional FTTS was transferred to NCDB to support the need for monitoring national performance of the following programs: Federal Insecticide, Fungicide, and Rodenticide Act (FIFRA), Toxic Substance Control Act (TSCA) , Emergency Planning and Right-to-Know Act, Section 313 (EPCRA) , Asbestos Hazard Emergency Response (AHERA) . NCDBI contains facility inspection information. Since October 2006, the EPA has been entering new inspection information into the Integrated Compliance Information System (ICIS). Please refer to ICIS as the current system of record for this data.

NFRAP No Further Remedial Action Planned Sites

VERSION DATE: 10/25/13

This database includes sites which have been determined by the United States Environmental Protection Agency, following preliminary assessment, to no longer pose a significant risk or require further activity under CERCLA. After initial investigation, no contamination was found, contamination was quickly removed or contamination was not serious enough to require Federal Superfund action or NPL consideration.

NLRRCRAC No Longer Regulated RCRA Corrective Action Facilities

VERSION DATE: 02/12/15

This database includes RCRA Corrective Action facilities that are no longer regulated by the United States Environmental Protection Agency or do not meet other RCRA reporting requirements.

NLRRCRAG No Longer Regulated RCRA Generator Facilities

VERSION DATE: 02/12/15

This database includes RCRA Generator facilities that are no longer regulated by the United States Environmental Protection Agency or do not meet other RCRA reporting requirements. This listing includes facilities that formerly generated hazardous waste.
Large Quantity Generators: Generate 1,000 kg or more of hazardous waste during any calendar month; or Generate more than 1 kg of acutely hazardous waste during any calendar month; or Generate more than 100 kg of any residue or contaminated soil, waste or other debris resulting from the cleanup of a spill, into or on any land or water, or acutely hazardous waste during any calendar month; or Generate 1 kg or less of acutely hazardous waste during any calendar month, and accumulate more than 1kg of acutely hazardous waste at any time; or Generate 100 kg or less of any residue or contaminated soil, waste or other debris resulting from the cleanup of

a spill, into or on any land or water, of acutely hazardous waste during any calendar month, and accumulated more than 100 kg of that material at any time.
Small Quantity Generators: Generate more than 100 and less than 1000 kilograms of hazardous waste during any calendar month and accumulate less than 6000 kg of hazardous waste at any time; or Generate 100 kg or less of hazardous waste during any calendar month, and accumulate more than 1000 kg of hazardous waste at any time.
Conditionally Exempt Small Quantity Generators: Generate 100 kilograms or less of hazardous waste per calendar month, and accumulate 1000 kg or less of hazardous waste at any time; or Generate one kilogram or less of acutely hazardous waste per calendar month, and accumulate at any time: 1 kg or less of acutely hazardous waste; or 100 kg or less of any residue or contaminated soil, waste or other debris resulting from the cleanup of a spill, into or on any land or water, or acutely hazardous waste; or Generate 100 kg or less of any residue or contaminated soil, waste or other debris resulting from the cleanup of a spill, into or on any land or water, or acutely hazardous waste during any calendar month, and accumulate at any time: 1 kg or less of acutely hazardous waste; or 100 kg or less of any residue or contaminated soil, waste or other debris resulting from the cleanup of a spill, into or on any land or water, of acutely hazardous waste.

NLRRCRAT No Longer Regulated RCRA Non-CORRACTS TSD Facilities

VERSION DATE: 02/12/15

This database includes RCRA Non-Corrective Action TSD facilities that are no longer regulated by the United States Environmental Protection Agency or do not meet other RCRA reporting requirements. This listing includes facilities that formerly treated, stored or disposed of hazardous waste.

NPDESR04 National Pollutant Discharge Elimination System

VERSION DATE: 04/01/07

Information in this database is extracted from the Water Permit Compliance System (PCS) database which is used by United States Environmental Protection Agency to track surface water permits issued under the Clean Water Act. The NPDES database was collected from December 2002 until April 2007. Refer to the PCS and/or ICIS-NPDES database as source of current data. This database includes permitted facilities located in EPA Region 4. This region includes the following states: Alabama, Florida, Georgia, Kentucky, Mississippi, North Carolina, South Carolina, and Tennessee.

NPL National Priorities List

VERSION DATE: 10/25/13

This database includes United States Environmental Protection Agency (EPA) National Priorities List sites that fall under the EPA's Superfund program, established to fund the cleanup of the most serious uncontrolled or abandoned hazardous waste sites identified for possible long-term remedial action.

ODI Open Dump Inventory

VERSION DATE: 06/01/85

The open dump inventory was published by the United States Environmental Protection Agency. An “open dump” is defined as a facility or site where solid waste is disposed of which is not a sanitary landfill which meets the criteria promulgated under section 4004 of the Solid Waste Disposal Act (42 U.S.C. 6944) and which is not a facility for disposal of hazardous waste. This inventory has not been updated since June 1985.

PADS PCB Activity Database System

VERSION DATE: 07/01/14

The PCB Activity Database System (PADS) is used by the United States Environmental Protection Agency to monitor the activities of polychlorinated biphenyls (PCB) handlers.

PCSR04 Permit Compliance System

VERSION DATE: 08/01/12

The Permit Compliance System is used in tracking enforcement status and permit compliance of facilities controlled by the National Pollutant Discharge Elimination System (NPDES) under the Clean Water Act and is maintained by the United States Environmental Protection Agency's Office of Compliance. PCS is designed to support the NPDES program at the state, regional, and national levels. This database includes permitted facilities located in EPA Region 4. This region includes the following states: Alabama, Florida, Georgia, Kentucky, Mississippi, North Carolina, South Carolina, and Tennessee. PCS has been modernized, and no longer exists. National Pollutant Discharge Elimination System (ICIS-NPDES) data can now be found in Integrated Compliance Information System (ICIS).

PNPL Proposed National Priorities List

VERSION DATE: 10/25/13

This database contains sites proposed to be included on the National Priorities List (NPL) in the Federal Register. The United States Environmental Protection Agency investigates these sites to determine if they may present long-term threats to public health or the environment.

RCRAC Resource Conservation & Recovery Act - Corrective Action Facilities

VERSION DATE: 02/12/15

This database includes all hazardous waste sites with ongoing corrective action activity and where corrective action is statutorily required to be address but have not had corrective action imposed in the RCRAInfo system. The Corrective Action Program requires owners or operators of RCRA facilities (or treatment, storage, and disposal facilities) to investigate and cleanup contamination in order to protect human health and the environment. The United States Environmental Protection Agency defines RCRAInfo as the comprehensive information system which provides access to data supporting the Resource Conservation and Recovery Act (RCRA) of 1976 and the Hazardous and Solid Waste Amendments (HSWA) of 1984. RCRAInfo replaces the data recording and reporting abilities of the Resource Conservation and Recovery Information System (RCRIS) and the Biennial Reporting System (BRS).

RCRAGR04 Resource Conservation & Recovery Act - Generator Facilities

VERSION DATE: 02/12/15

This database includes sites listed as generators of hazardous waste (large, small, and exempt) in the RCRAInfo system. The United States Environmental Protection Agency defines RCRAInfo as the comprehensive information system which provides access to data supporting the Resource Conservation and Recovery Act (RCRA) of 1976 and the Hazardous and Solid Waste Amendments (HSWA) of 1984. RCRAInfo replaces the data recording and reporting abilities of the Resource Conservation and Recovery Information System (RCRIS) and the Biennial Reporting System (BRS). This database includes permitted facilities located in EPA Region 4. This region includes the following states: Alabama, Florida, Georgia, Kentucky, Mississippi, North Carolina, South Carolina, and Tennessee.
Large Quantity Generators: Generate 1,000 kg or more of hazardous waste during any calendar month; or Generate more than 1 kg of acutely hazardous waste during any calendar month; or Generate more than 100 kg of any residue or contaminated soil, waste or other debris resulting from the cleanup of a spill, into or on any land or water, or acutely hazardous waste during any calendar month; or Generate 1 kg or less of acutely hazardous waste during any calendar month, and accumulate more than 1kg of acutely hazardous waste at any time; or Generate 100 kg or less of any residue or contaminated soil, waste or other debris resulting from the cleanup of a spill, into or on any land or water, of acutely hazardous waste during any calendar month, and accumulated more than 100 kg of that material at any time.
Small Quantity Generators: Generate more than 100 and less than 1000 kilograms of hazardous waste during any calendar month and accumulate less than 6000 kg of hazardous waste at any time; or Generate 100 kg or less of hazardous waste during any calendar month, and accumulate more than 1000 kg of hazardous waste at any time.
Conditionally Exempt Small Quantity Generators: Generate 100 kilograms or less of hazardous waste per calendar month, and accumulate 1000 kg or less of hazardous waste at any time; or Generate one kilogram or less of acutely hazardous waste per calendar month, and accumulate at any time: 1 kg or less of acutely hazardous waste; or 100 kg or less of any residue or contaminated soil, waste or other debris resulting from the cleanup of a spill, into or on any land or water, or acutely hazardous waste; or Generate 100 kg or less of any residue or contaminated soil, waste or other debris resulting from the cleanup of a spill, into or on any land or water, or acutely hazardous waste during any calendar month, and accumulate at any time: 1 kg or less of acutely hazardous waste; or 100 kg or less of any residue or contaminated soil, waste or other debris resulting from the cleanup of a spill, into or on any land or water, of acutely hazardous waste.

RCRANGR04 Resource Conservation & Recovery Act - Non-Generator Facilities

VERSION DATE: 02/12/15

This database identifies RCRAInfo system sites that only handle hazardous waste, such as transporters, without generating any amount hazardous waste. The United States Environmental Protection Agency defines RCRAInfo as the comprehensive information system which provides access to data supporting the Resource Conservation and Recovery Act (RCRA) of 1976 and the Hazardous and Solid Waste Amendments (HSWA) of 1984. RCRAInfo replaces the data recording and reporting abilities of the Resource Conservation and Recovery Information System (RCRIS) and the Biennial Reporting System (BRS). This database includes permitted facilities located in EPA Region 4. This region includes the following states: Alabama, Florida, Georgia,

Kentucky, Mississippi, North Carolina, South Carolina, and Tennessee.

RCRASC RCRA Sites with Controls

VERSION DATE: 05/23/14

This list of Resource Conservation and Recovery Act sites with institutional controls in place is provided by the U.S. Environmental Protection Agency.

RCRASUBC Resource Conservation & Recovery Act - Subject to Corrective Action Facilities

VERSION DATE: 02/12/15

This database includes hazardous waste sites which are potentially subject to corrective action regardless of whether they have correction action underway, plus any sites showing a corrective action event of RFI or beyond in the RCRAInfo system. Sites conducting corrective action under analogous state authorities are also included. The United States Environmental Protection Agency defines RCRAInfo as the comprehensive information system which provides access to data supporting the Resource Conservation and Recovery Act (RCRA) of 1976 and the Hazardous and Solid Waste Amendments (HSWA) of 1984. RCRAInfo replaces the data recording and reporting abilities of the Resource Conservation and Recovery Information System (RCRIS) and the Biennial Reporting System (BRS).

RCRAT Resource Conservation & Recovery Act - Treatment, Storage & Disposal Facilities

VERSION DATE: 02/12/15

This database includes Non-Corrective Action sites listed as treatment, storage and/or disposal facilities of hazardous waste in the RCRAInfo system. The United States Environmental Protection Agency defines RCRAInfo as the comprehensive information system which provides access to data supporting the Resource Conservation and Recovery Act (RCRA) of 1976 and the Hazardous and Solid Waste Amendments (HSWA) of 1984. RCRAInfo replaces the data recording and reporting abilities of the Resource Conservation and Recovery Information System (RCRIS) and the Biennial Reporting System (BRS).

RODS Record of Decision System

VERSION DATE: 07/01/13

These decision documents maintained by the United States Environmental Protection Agency describe the chosen remedy for NPL (Superfund) site remediation. They also include site history, site description, site characteristics, community participation, enforcement activities, past and present activities, contaminated media, the contaminants present, and scope and role of response action.

SFLIENS CERCLIS Liens

VERSION DATE: 06/08/12

A Federal CERCLA ("Superfund") lien can exist by operation of law at any site or property at which United States

Environmental Protection Agency has spent Superfund monies. These monies are spent to investigate and address releases and threatened releases of contamination. CERCLIS provides information as to the identity of these sites and properties. This database contains those CERCLIS sites where the Lien on Property action is complete.

SSTS Section Seven Tracking System

VERSION DATE: 12/08/14

The United States Environmental Protection Agency tracks information on pesticide establishments through the Section Seven Tracking System (SSTS). SSTS records the registration of new establishments and records pesticide production at each establishment. The Federal Insecticide, Fungicide and Rodenticide Act (FIFRA) requires that production of pesticides or devices be conducted in a registered pesticide-producing or device-producing establishment. ("Production" includes formulation, packaging, repackaging, and relabeling.)

TRI Toxics Release Inventory

VERSION DATE: 12/31/13

The Toxics Release Inventory, provided by the United States Environmental Protection Agency, includes data on toxic chemical releases and waste management activities from certain industries as well as federal and tribal facilities. This inventory contains information about the types and amounts of toxic chemicals that are released each year to the air, water, and land as well as information on the quantities of toxic chemicals sent to other facilities for further waste management.

TSCA Toxic Substance Control Act Inventory

VERSION DATE: 12/31/06

The Toxic Substances Control Act (TSCA) was enacted in 1976 to ensure that chemicals manufactured, imported, processed, or distributed in commerce, or used or disposed of in the United States do not pose any unreasonable risks to human health or the environment. TSCA section 8(b) provides the United States Environmental Protection Agency authority to "compile, keep current, and publish a list of each chemical substance that is manufactured or processed in the United States." This TSCA Chemical Substance Inventory contains non-confidential information on the production amount of toxic chemicals from each manufacturer and importer site.

Environmental Records Definitions - STATE (FL)

BF Brownfield Areas

VERSION DATE: 05/18/15

Brownfields are defined by the Florida Department of Environmental Protection (FDEP) as abandoned, idled, or underused industrial and commercial facilities where expansion or redevelopment is complicated by real or perceived environmental contamination. The primary goals of Florida's Brownfields Redevelopment Act (Ch. 97-277, Laws of Florida, codified at ss. 376.77-.85, F.S.) are to reduce health and environmental hazards on existing commercial and industrial sites that are abandoned or underused due to these hazards and create financial and regulatory incentives to encourage redevelopment and voluntary cleanup of contaminated properties. A "brownfield area" means a contiguous area of one or more brownfield sites, some of which may not be contaminated, that has been designated as such by a local government resolution. This data is intended to be used for general locational representation and should not be considered appropriate for legal and/or cadastral purposes.

BSRA Brownfields Site Rehabilitation Agreement Sites

VERSION DATE: 05/18/15

Brownfields are defined by the Florida Department of Environmental Protection (FDEP) as abandoned, idled, or underused industrial and commercial facilities where expansion or redevelopment is complicated by real or perceived environmental contamination. The primary goals of Florida's Brownfields Redevelopment Act (Ch. 97-277, Laws of Florida, codified at ss. 376.77-.85, F.S.) are to reduce health and environmental hazards on existing commercial and industrial sites that are abandoned or underused due to these hazards and create financial and regulatory incentives to encourage voluntary cleanup and redevelopment of sites. After a local municipality in Florida designates an area as a brownfield to encourage redevelopment and focus upon revitalization, a resolution is passed and property owners within that designated area optionally may remediate or redevelop their property. Executed Brownfield Site Rehabilitation Agreements (BSRAs) are voluntary cleanup agreements between a responsible party and FDEP or a delegated local pollution control program. This data is intended to be used for general locational representation and should not be considered appropriate for legal and/or cadastral purposes.

CDV Cattle Dip Vats

VERSION DATE: NR

This list of located Cattle Dipping Vats is provided by the Florida Department of Environmental Protection (FDEP), Bureau of Waste Cleanup. According to the FDEP, from the 1910's through the 1950's, these vats were filled with an arsenic solution for the control and eradication of the cattle fever tick. Other pesticides such as DDT where also widely used. By State law, all cattle, horses, mules, goats, and other susceptible animals were required to be dipped every 14 days. Under certain circumstances, the arsenic and other pesticides remaining at the site may present an environmental or public health hazard. Some of the sites have been located and are currently under investigation. However, most of the listings are from old records of the State Livestock Board, which listed each vat as it was put into operation. In addition, some privately operated vats may have existed which were not listed by the Livestock Board. Some county boundaries may have changed since the vats were first listed.

Environmental Records Definitions - STATE (FL)

CLEANERS Dry Cleaners

VERSION DATE: 03/03/15

The Florida Department of Environmental Protection (FDEP) maintains this database of registered dry cleaning facilities.

CLEANUPS Drycleaning Solvent Program Cleanup Sites

VERSION DATE: 03/16/15

The Florida Department of Environmental Protection (FDEP) provides this list of Drycleaning Solvent Program Cleanup Sites. These sites are eligible for state funding to cleanup contamination resulting from drycleaning facility operations or a wholesale supply company (Chapter 376, Florida Statutes). Drycleaners applied to participate in this program from 1995 to December 31, 1998. All sites have confirmed contamination above Contamination Target Levels and have complied with conditions set in the law. This data is intended to be used for general locational representation and should not be considered appropriate for legal and/or cadastral purposes.

ECIC Engineering and Institutional Control Sites

VERSION DATE: 03/01/15

The Florida Department of Environmental Protection (FDEP) Division of Waste Management maintains this list of sites with institutional and engineering controls listed in the Institutional Controls Registry (ICR). The information in the ICR summarizes certain data about properties where institutional and engineering controls are used to control exposure and is, therefore, an incomplete analysis of the conditions on these properties. The ICR is periodically updated without notice. Additionally, due to data entry limitations, potential unauthorized access to the data or transmission errors, the ICR may contain errors and should not be exclusively relied upon. The department recommends that you contact the appropriate district or Tallahassee program office for more complete information regarding a property and the institutional control(s) that may be in place.

GWCA Ground Water Contamination Areas

VERSION DATE: 03/16/15

This Ground Water Contamination Areas database is provided by the Florida Department of Environmental Protection, showing the boundaries of delineated areas of known groundwater contamination pursuant to Chapter 62-524, F.A.C., New Potable Water Well Permitting In Delineated Areas. 38 Florida counties have been delineated primarily for the agricultural pesticide ethylene dibromide (EDB), and to a much lesser extent, volatile organic and petroleum contaminants. This data is intended to be used by regulatory agencies issuing potable water well construction permits in areas of ground water contamination to protect public health and the ground water resource. This dataset only indicates the presence or absence of specific groundwater contaminants and does not represent all known sources of groundwater contamination in the state of Florida.

Environmental Records Definitions - STATE (FL)

HISTCLEANERS Historical Dry Cleaners

VERSION DATE: 08/02/13

The Florida Department of Environmental Protection (FDEP) provided this historical database of regulated and non-regulated dry cleaning facilities. These facilities were at one time tracked and registered by the FDEP OCULUS Electronic Document Management System as “drums” in the underground storage tank database. Please refer to the CLEANERS database as source of current data.

IC Institutional Control Sites

VERSION DATE: 05/18/15

The Florida Department of Environmental Protection (FDEP) Division of Waste Management maintains this list of institutional control sites listed in the Institutional Controls Registry (ICR). An institutional control site is a site that has certain restrictions on the property. For example, a site may be cleaned up to satisfy commercial contamination target levels. An institutional control may be placed on that property indicating that it may only be used for commercial levels. If the owner of the property ever wants to use that property for residential purposes, the owner will have to ensure that the contamination meets residential target levels.

LUAST Registered Leaking Storage Tanks

VERSION DATE: 03/03/15

The Petroleum Cleanup Program of the Florida Department of Environmental Protection encompasses the technical oversight, management, and administrative activities necessary to prioritize, assess, and cleanup sites contaminated by discharges of petroleum and petroleum products from stationary petroleum storage systems. These sites include those determined eligible for state funded cleanup using preapproval contractors designated by the property owner or responsible party and state lead contractors under direct contract with the Department, as well as non-program or voluntary cleanup sites that are funded by responsible parties.

NPDES National Pollutant Discharge Elimination System Facilities

VERSION DATE: 04/01/15

This National Pollutant Discharge Elimination System database is provided by the Florida Department of Environmental Protection and includes permitted Domestic, Industrial and Stormwater Facilities. As authorized by the Clean Water Act, the Florida NPDES program controls water pollution by regulating point sources that discharge pollutants into waters of Florida. Point sources are discrete conveyances such as pipes or man-made ditches. Individual homes that are connected to a municipal system, use a septic system, or do not have a surface discharge do not need an NPDES permit; however, industrial, municipal, and other facilities must obtain permits if their discharges go directly to surface waters.

NPL NPL and State Funded Waste Cleanup Sites

VERSION DATE: 03/16/15

Environmental Records Definitions - STATE (FL)

The Florida Department of Environmental Protection (FDEP), Division of Waste Management, Bureau of Waste Cleanup provides this listing of National Priorities List and State Funded Waste Cleanup Sites. The State-Funded cleanup program is designed to address sites where there are no viable responsible parties; the site poses an imminent hazard; and, the site does not qualify for Superfund or is a low priority for EPA. Remediation efforts are triggered when a FDEP District Office requests adoption of a site for state-funded cleanup. Funding for these remedial efforts comes from the Water Quality Assurance Trust Fund. Remedial activity may include contamination assessments, risk assessments, feasibility studies, design and construction of treatment systems, operation and maintenance of the installed treatment systems, and removal of contaminated media when necessary.

SPILLS Spills Listing

VERSION DATE: 02/11/15

This listing of hazardous material spills is provided by the Florida Department of Environmental Protection's Law Enforcement Division. Spills reported since 2008 are included in this listing.

SWF Solid Waste Facilities

VERSION DATE: 03/24/15

The Solid Waste Section of the Florida Department of Environmental Protection is responsible for rule development, solid waste policy, financial assurance compliance, and implementing Florida's solid waste management program. Technical assistance is provided to the district offices concerning the permitting, compliance, and enforcement activities associated with solid waste facilities. These facilities can include landfills, material recovery facilities, transfer stations, composting/processing facilities, and waste tire management sites.

UAST Registered Storage Tanks

VERSION DATE: 03/03/15

The Storage Tank Regulation Section is part of the Bureau of Petroleum Storage Systems in the Florida Department of Environmental Protection's (FDEP) Division of Waste Management. This Section maintains all data for storage tank facilities registered with the Department and tracked for active storage tanks, storage tank history, or petroleum cleanup activity.

UIC Underground Injection Control Wells

VERSION DATE: 03/16/15

This Class I Underground Injection Control (UIC) wells database is provided by the in Florida Department of Environmental Protection. These wells are currently or previously active. Class I UIC wells are used to inject nonhazardous waste, hazardous waste (new hazardous waste wells were banned in 1983), or municipal waste below the lowermost underground source of drinking water (USDW). A USDW is defined as an aquifer that contains a total dissolved solids concentration of less than 10,000 milligrams per liter.

VCS Voluntary Cleanup Sites

VERSION DATE: 03/11/15

The Florida Department of Environmental Protection's Waste Cleanup Program provides this list of voluntary cleanup sites. These sites are subject to the FDEP 62-780 Contaminated Site Cleanup Criteria regulations and may be included on this listing if a party wants to conduct voluntary cleanup for a site that is not already under enforcement; or if a property owner did not the cause the contamination, but by ownership is still responsible for the contamination and/or enters the process voluntarily. Tax credits and incentives are only available for those voluntary cleanup sites that are in the Brownfields Program or they meet the requirements for voluntary cleanup in the Drycleaning Program.

Environmental Records Definitions - TRIBAL

INDIANRES Indian Reservations

VERSION DATE: 01/01/00

The Department of Interior and Bureau of Indian Affairs maintains this database that includes American Indian Reservations, off-reservation trust lands, public domain allotments, Alaska Native Regional Corporations and Recognized State Reservations.

LUSTR04 Leaking Underground Storage Tanks On Tribal Lands

VERSION DATE: 03/01/15

Leaking underground storage tanks on Tribal lands located in Region 4 include the following states: Alabama, Florida, Georgia, Kentucky, Mississippi, North Carolina, South Carolina, and Tennessee.

ODINDIAN Open Dump Inventory on Tribal Lands

VERSION DATE: 11/08/06

This Indian Health Service database contains information about facilities and sites on tribal lands where solid waste is disposed of, which are not sanitary landfills or hazardous waste disposal facilities, and which meet the criteria promulgated under section 4004 of the Solid Waste Disposal Act (42 U.S.C. 6944).

USTR04 Underground Storage Tanks On Tribal Lands

VERSION DATE: 04/01/15

Underground storage tanks on Tribal lands located in Region 4 include the following states: Alabama, Florida, Georgia, Kentucky, Mississippi, North Carolina, South Carolina, and Tennessee.

CSER Appendix G

Historical Aerial Photographs



1938 HISTORICAL AERIAL PHOTOGRAPH

SOURCE: UNIVERSITY OF FLORIDA

REVISIONS				TIERRA, INC. 7351 TEMPLE TERRACE HIGHWAY TAMPA, FLORIDA 33637 CERTIFICATE OF AUTHORIZATION 6486	STATE OF FLORIDA DEPARTMENT OF TRANSPORTATION			SR 600 (US 92) PD&E STUDY RE-EVALUATION FROM EAST OF I-4 TO COUNTY LINE ROAD	SHEET NO.
DATE	DESCRIPTION	DATE	DESCRIPTION		ROAD NO.	COUNTY	FINANCIAL PROJECT ID		
			TIERRA PROJECT NO.: 6511-14-203E		SR 600	HILLSBOROUGH	435749-1-22-01		G-1

bsawaska 11/16/2015 6:25:28 PM J:\6511\2014 Files\6511-14-203 US 92 PDE\Microstation\rdgeoEnvHist1938_01.dgn



1938 HISTORICAL AERIAL PHOTOGRAPH

SOURCE: UNIVERSITY OF FLORIDA

REVISIONS				TIERRA, INC. 7351 TEMPLE TERRACE HIGHWAY TAMPA, FLORIDA 33637 CERTIFICATE OF AUTHORIZATION 6486	STATE OF FLORIDA DEPARTMENT OF TRANSPORTATION			SR 600 (US 92) PD&E STUDY RE-EVALUATION FROM EAST OF I-4 TO COUNTY LINE ROAD	SHEET NO.
DATE	DESCRIPTION	DATE	DESCRIPTION		ROAD NO.	COUNTY	FINANCIAL PROJECT ID		
			TIERRA PROJECT NO.: 6511-14-203E		SR 600	HILLSBOROUGH	435749-1-22-01		G-2

bsawaska 11/16/2015 6:25:39 PM J:\6511\2014 Files\6511-14-203 US 92 PDE\Microstation\rdgeoEnvHist1938_02.dgn

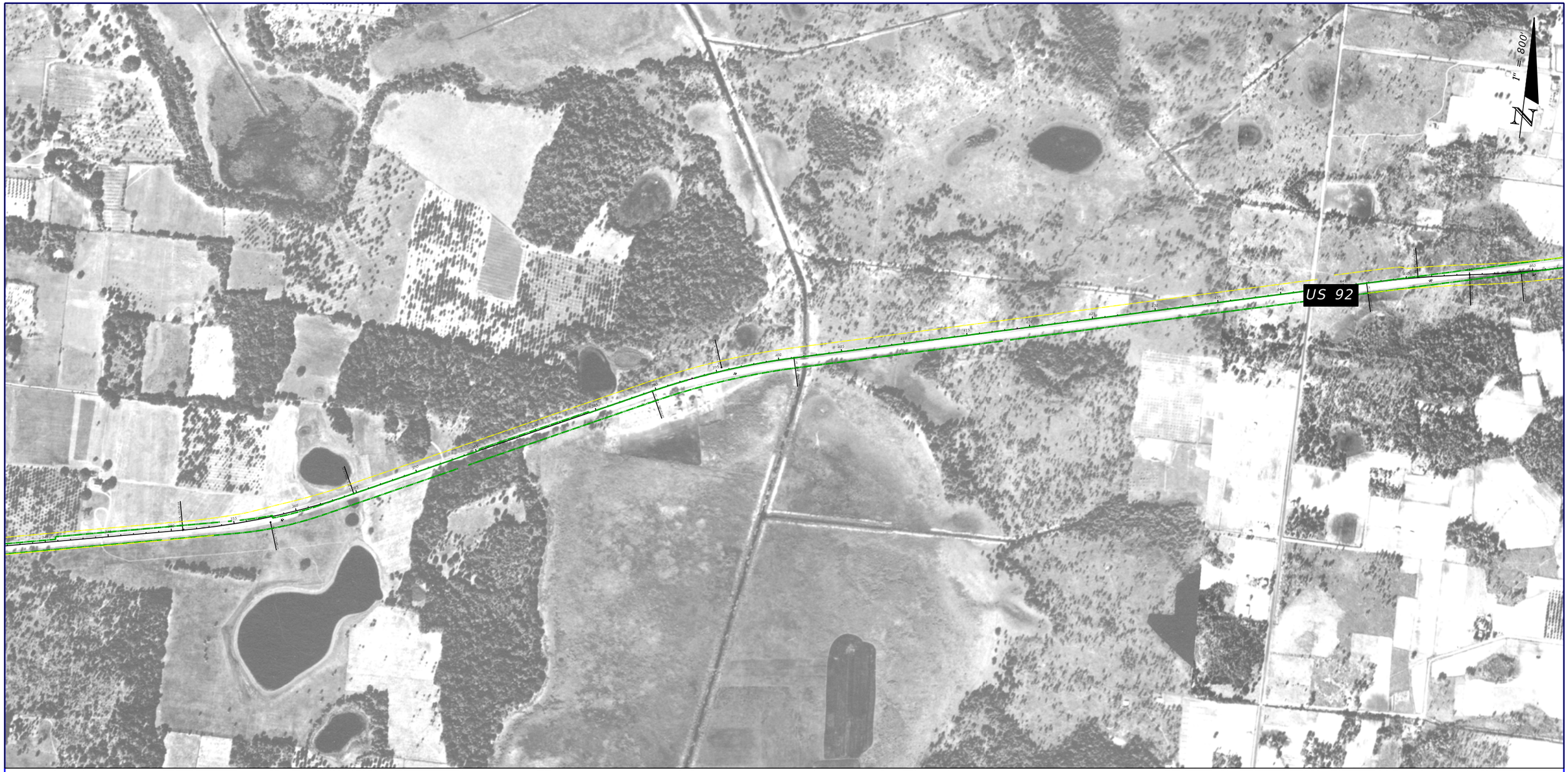

1938 HISTORICAL AERIAL PHOTOGRAPH

SOURCE: UNIVERSITY OF FLORIDA

REVISIONS				TIERRA, INC. 7351 TEMPLE TERRACE HIGHWAY TAMPA, FLORIDA 33637 CERTIFICATE OF AUTHORIZATION 6486	STATE OF FLORIDA DEPARTMENT OF TRANSPORTATION			SR 600 (US 92) PD&E STUDY RE-EVALUATION FROM EAST OF I-4 TO COUNTY LINE ROAD	SHEET NO.
DATE	DESCRIPTION	DATE	DESCRIPTION		ROAD NO.	COUNTY	FINANCIAL PROJECT ID		
			TIERRA PROJECT NO.: 6511-14-203E		SR 600	HILLSBOROUGH	435749-1-22-01		G-3

bsawaska 11/16/2015 6:25:49 PM J:\6511\2014 Files\6511-14-203 US 92 PDE\Microstation\rdgeoEnvHist1938_03.dgn



1938 HISTORICAL AERIAL PHOTOGRAPH

SOURCE: UNIVERSITY OF FLORIDA

REVISIONS				TIERRA, INC. 7351 TEMPLE TERRACE HIGHWAY TAMPA, FLORIDA 33637 CERTIFICATE OF AUTHORIZATION 6486	STATE OF FLORIDA DEPARTMENT OF TRANSPORTATION			SR 600 (US 92) PD&E STUDY RE-EVALUATION FROM EAST OF I-4 TO COUNTY LINE ROAD	SHEET NO.
DATE	DESCRIPTION	DATE	DESCRIPTION		ROAD NO.	COUNTY	FINANCIAL PROJECT ID		
			TIERRA PROJECT NO.: 6511-14-203E		SR 600	HILLSBOROUGH	435749-1-22-01		G-4

bsawaska 11/16/2015 6:25:58 PM J:\6511\2014 Files\6511-14-203 US 92 PDE\Microstation\rdgeoEnvHist1938_04.dgn



1938 HISTORICAL AERIAL PHOTOGRAPH

SOURCE: UNIVERSITY OF FLORIDA

REVISIONS				TIERRA, INC. 7351 TEMPLE TERRACE HIGHWAY TAMPA, FLORIDA 33637 CERTIFICATE OF AUTHORIZATION 6486	STATE OF FLORIDA DEPARTMENT OF TRANSPORTATION			SR 600 (US 92) PD&E STUDY RE-EVALUATION FROM EAST OF I-4 TO COUNTY LINE ROAD	SHEET NO.
DATE	DESCRIPTION	DATE	DESCRIPTION		ROAD NO.	COUNTY	FINANCIAL PROJECT ID		
			TIERRA PROJECT NO.: 6511-14-203E		SR 600	HILLSBOROUGH	435749-1-22-01		G-5

bsawaska 11/16/2015 6:26:09 PM J:\6511\2014 Files\6511-14-203 US 92 PDE\Microstation\rdgeoEnvHist1938_05.dgn



1938 & 1939 HISTORICAL AERIAL PHOTOGRAPH

SOURCE: UNIVERSITY OF FLORIDA

REVISIONS				TIERRA, INC. 7351 TEMPLE TERRACE HIGHWAY TAMPA, FLORIDA 33637 CERTIFICATE OF AUTHORIZATION 6486	STATE OF FLORIDA DEPARTMENT OF TRANSPORTATION			SR 600 (US 92) PD&E STUDY RE-EVALUATION FROM EAST OF I-4 TO COUNTY LINE ROAD	SHEET NO.
DATE	DESCRIPTION	DATE	DESCRIPTION		ROAD NO.	COUNTY	FINANCIAL PROJECT ID		
			TIERRA PROJECT NO.: 6511-14-203E		SR 600	HILLSBOROUGH	435749-1-22-01		G-6

bsawaska 11/16/2015 6:26:21 PM J:\6511\2014 Files\6511-14-203 US 92 PDE\Microstation\rdgeoEnvHist1938_06.dgn



1938 HISTORICAL AERIAL PHOTOGRAPH

SOURCE: UNIVERSITY OF FLORIDA

REVISIONS				TIERRA, INC. 7351 TEMPLE TERRACE HIGHWAY TAMPA, FLORIDA 33637 CERTIFICATE OF AUTHORIZATION 6486	STATE OF FLORIDA DEPARTMENT OF TRANSPORTATION			SR 600 (US 92) PD&E STUDY RE-EVALUATION FROM EAST OF I-4 TO COUNTY LINE ROAD	SHEET NO.
DATE	DESCRIPTION	DATE	DESCRIPTION		ROAD NO.	COUNTY	FINANCIAL PROJECT ID		
			TIERRA PROJECT NO.: 6511-14-203E		SR 600	HILLSBOROUGH	435749-1-22-01		G-7



1938 HISTORICAL AERIAL PHOTOGRAPH

SOURCE: UNIVERSITY OF FLORIDA

REVISIONS				TIERRA, INC. 7351 TEMPLE TERRACE HIGHWAY TAMPA, FLORIDA 33637 CERTIFICATE OF AUTHORIZATION 6486	STATE OF FLORIDA DEPARTMENT OF TRANSPORTATION			SR 600 (US 92) PD&E STUDY RE-EVALUATION FROM EAST OF I-4 TO COUNTY LINE ROAD	SHEET NO.
DATE	DESCRIPTION	DATE	DESCRIPTION		ROAD NO.	COUNTY	FINANCIAL PROJECT ID		
			TIERRA PROJECT NO.: 6511-14-203E		SR 600	HILLSBOROUGH	435749-1-22-01		G-8

bsawaska 11/16/2015 6:26:41 PM J:\6511\2014 Files\6511-14-203 US 92 PDE\Microstation\rdgeoEnvHist1938_08.dgn

NO AERIAL PHOTO COVERAGE AVAILABLE

APPROXIMATE BEGIN PROJECT



1948 HISTORICAL AERIAL PHOTOGRAPH

SOURCE: UNIVERSITY OF FLORIDA

REVISIONS				TIERRA, INC. 7351 TEMPLE TERRACE HIGHWAY TAMPA, FLORIDA 33637 CERTIFICATE OF AUTHORIZATION 6486	STATE OF FLORIDA DEPARTMENT OF TRANSPORTATION			SR 600 (US 92) PD&E STUDY RE-EVALUATION FROM EAST OF I-4 TO COUNTY LINE ROAD	SHEET NO.
DATE	DESCRIPTION	DATE	DESCRIPTION		ROAD NO.	COUNTY	FINANCIAL PROJECT ID		
			TIERRA PROJECT NO.: 6511-14-203E		SR 600	HILLSBOROUGH	435749-1-22-01		G-9

bsawaska 11/16/2015 6:26:50 PM J:\6511\2014 Files\6511-14-203 US 92 PDE\Microstation\rdgeoEnvHist1948_01.dgn



1948 HISTORICAL AERIAL PHOTOGRAPH

SOURCE: UNIVERSITY OF FLORIDA

REVISIONS				TIERRA, INC. 7351 TEMPLE TERRACE HIGHWAY TAMPA, FLORIDA 33637 CERTIFICATE OF AUTHORIZATION 6486	STATE OF FLORIDA DEPARTMENT OF TRANSPORTATION			SR 600 (US 92) PD&E STUDY RE-EVALUATION FROM EAST OF I-4 TO COUNTY LINE ROAD	SHEET NO.
DATE	DESCRIPTION	DATE	DESCRIPTION		ROAD NO.	COUNTY	FINANCIAL PROJECT ID		
			TIERRA PROJECT NO.: 6511-14-203E		SR 600	HILLSBOROUGH	435749-1-22-01		G-10

bsawaska 11/16/2015 6:26:56 PM J:\6511\2014 Files\6511-14-203 US 92 PDE\Microstation\rdgeoEnvHist1948_02.dgn



1948 HISTORICAL AERIAL PHOTOGRAPH

SOURCE: UNIVERSITY OF FLORIDA

REVISIONS				TIERRA, INC. 7351 TEMPLE TERRACE HIGHWAY TAMPA, FLORIDA 33637 CERTIFICATE OF AUTHORIZATION 6486	STATE OF FLORIDA DEPARTMENT OF TRANSPORTATION			SR 600 (US 92) PD&E STUDY RE-EVALUATION FROM EAST OF I-4 TO COUNTY LINE ROAD	SHEET NO.
DATE	DESCRIPTION	DATE	DESCRIPTION		ROAD NO.	COUNTY	FINANCIAL PROJECT ID		
			TIERRA PROJECT NO.: 6511-14-203E		SR 600	HILLSBOROUGH	435749-1-22-01		G-11

bsawaska 11/16/2015 6:27:05 PM J:\6511\2014 Files\6511-14-203 US 92 PDE\Microstation\rdgeoEnvHist1948_03.dgn



1948 HISTORICAL AERIAL PHOTOGRAPH

SOURCE: UNIVERSITY OF FLORIDA

REVISIONS			
DATE	DESCRIPTION	DATE	DESCRIPTION
			TIERRA PROJECT NO.: 6511-14-203E

TIERRA, INC.
7351 TEMPLE TERRACE HIGHWAY
TAMPA, FLORIDA 33637
CERTIFICATE OF AUTHORIZATION 6486

STATE OF FLORIDA
DEPARTMENT OF TRANSPORTATION

ROAD NO.	COUNTY	FINANCIAL PROJECT ID
SR 600	HILLSBOROUGH	435749-1-22-01

SR 600 (US 92) PD&E STUDY
RE-EVALUATION FROM EAST OF I-4
TO COUNTY LINE ROAD

SHEET NO.
G-12

bsawaska 11/16/2015 6:27:12 PM J:\6511\2014 Files\6511-14-203 US 92 PDE\Microstation\rdgeoEnvHist1948_04.dgn



1948 HISTORICAL AERIAL PHOTOGRAPH

SOURCE: UNIVERSITY OF FLORIDA

REVISIONS				TIERRA, INC. 7351 TEMPLE TERRACE HIGHWAY TAMPA, FLORIDA 33637 CERTIFICATE OF AUTHORIZATION 6486	STATE OF FLORIDA DEPARTMENT OF TRANSPORTATION			SR 600 (US 92) PD&E STUDY RE-EVALUATION FROM EAST OF I-4 TO COUNTY LINE ROAD	SHEET NO.
DATE	DESCRIPTION	DATE	DESCRIPTION		ROAD NO.	COUNTY	FINANCIAL PROJECT ID		
			TIERRA PROJECT NO.: 6511-14-203E		SR 600	HILLSBOROUGH	435749-1-22-01		G-13

bsawaska 11/16/2015 6:27:21 PM J:\6511\2014 Files\6511-14-203 US 92 PDE\Microstation\rdgeoEnvHist1948_05.dgn



1948 HISTORICAL AERIAL PHOTOGRAPH

SOURCE: UNIVERSITY OF FLORIDA

REVISIONS				TIERRA, INC. 7351 TEMPLE TERRACE HIGHWAY TAMPA, FLORIDA 33637 CERTIFICATE OF AUTHORIZATION 6486	STATE OF FLORIDA DEPARTMENT OF TRANSPORTATION			SR 600 (US 92) PD&E STUDY RE-EVALUATION FROM EAST OF I-4 TO COUNTY LINE ROAD	SHEET NO.
DATE	DESCRIPTION	DATE	DESCRIPTION		ROAD NO.	COUNTY	FINANCIAL PROJECT ID		
			TIERRA PROJECT NO.: 6511-14-203E		SR 600	HILLSBOROUGH	435749-1-22-01		G-14

bsawaska 11/16/2015 6:27:32 PM J:\6511\2014 Files\6511-14-203 US 92 PDE\Microstation\rdgeoEnvHist1948_06.dgn



1948 HISTORICAL AERIAL PHOTOGRAPH

SOURCE: UNIVERSITY OF FLORIDA

REVISIONS				TIERRA, INC. 7351 TEMPLE TERRACE HIGHWAY TAMPA, FLORIDA 33637 CERTIFICATE OF AUTHORIZATION 6486	STATE OF FLORIDA DEPARTMENT OF TRANSPORTATION			SR 600 (US 92) PD&E STUDY RE-EVALUATION FROM EAST OF I-4 TO COUNTY LINE ROAD	SHEET NO.
DATE	DESCRIPTION	DATE	DESCRIPTION		ROAD NO.	COUNTY	FINANCIAL PROJECT ID		
			TIERRA PROJECT NO.: 6511-14-203E		SR 600	HILLSBOROUGH	435749-1-22-01		G-15



1948 HISTORICAL AERIAL PHOTOGRAPH

SOURCE: UNIVERSITY OF FLORIDA

REVISIONS				TIERRA, INC. 7351 TEMPLE TERRACE HIGHWAY TAMPA, FLORIDA 33637 CERTIFICATE OF AUTHORIZATION 6486	STATE OF FLORIDA DEPARTMENT OF TRANSPORTATION			SR 600 (US 92) PD&E STUDY RE-EVALUATION FROM EAST OF I-4 TO COUNTY LINE ROAD	SHEET NO.
DATE	DESCRIPTION	DATE	DESCRIPTION		ROAD NO.	COUNTY	FINANCIAL PROJECT ID		
			TIERRA PROJECT NO.: 6511-14-203E		SR 600	HILLSBOROUGH	435749-1-22-01		G-16

bsawaska 11/16/2015 6:27:50 PM J:\6511\2014 Files\6511-14-203 US 92 PDE\Microstation\rdgeoEnvHist1948_08.dgn



1957 HISTORICAL AERIAL PHOTOGRAPH

SOURCE: UNIVERSITY OF FLORIDA

REVISIONS				TIERRA, INC. 7351 TEMPLE TERRACE HIGHWAY TAMPA, FLORIDA 33637 CERTIFICATE OF AUTHORIZATION 6486	STATE OF FLORIDA DEPARTMENT OF TRANSPORTATION			SR 600 (US 92) PD&E STUDY RE-EVALUATION FROM EAST OF I-4 TO COUNTY LINE ROAD	SHEET NO.
DATE	DESCRIPTION	DATE	DESCRIPTION		ROAD NO.	COUNTY	FINANCIAL PROJECT ID		
			TIERRA PROJECT NO.: 6511-14-203E		SR 600	HILLSBOROUGH	435749-1-22-01		G-17

bsawaska 11/16/2015 6:27:59 PM J:\6511\2014 Files\6511-14-203 US 92 PDE\Microstation\rdgeoEnvHist1957_01.dgn



1957 HISTORICAL AERIAL PHOTOGRAPH

SOURCE: UNIVERSITY OF FLORIDA

REVISIONS				TIERRA, INC. 7351 TEMPLE TERRACE HIGHWAY TAMPA, FLORIDA 33637 CERTIFICATE OF AUTHORIZATION 6486	STATE OF FLORIDA DEPARTMENT OF TRANSPORTATION			SR 600 (US 92) PD&E STUDY RE-EVALUATION FROM EAST OF I-4 TO COUNTY LINE ROAD	SHEET NO.
DATE	DESCRIPTION	DATE	DESCRIPTION		ROAD NO.	COUNTY	FINANCIAL PROJECT ID		
			TIERRA PROJECT NO.: 6511-14-203E		SR 600	HILLSBOROUGH	435749-1-22-01		G-18



1957 HISTORICAL AERIAL PHOTOGRAPH

SOURCE: UNIVERSITY OF FLORIDA

REVISIONS				TIERRA, INC. 7351 TEMPLE TERRACE HIGHWAY TAMPA, FLORIDA 33637 CERTIFICATE OF AUTHORIZATION 6486	STATE OF FLORIDA DEPARTMENT OF TRANSPORTATION			SR 600 (US 92) PD&E STUDY RE-EVALUATION FROM EAST OF I-4 TO COUNTY LINE ROAD	SHEET NO.
DATE	DESCRIPTION	DATE	DESCRIPTION		ROAD NO.	COUNTY	FINANCIAL PROJECT ID		
			TIERRA PROJECT NO.: 6511-14-203E		SR 600	HILLSBOROUGH	435749-1-22-01		G-19



1957 HISTORICAL AERIAL PHOTOGRAPH

SOURCE: UNIVERSITY OF FLORIDA

REVISIONS				TIERRA, INC. 7351 TEMPLE TERRACE HIGHWAY TAMPA, FLORIDA 33637 CERTIFICATE OF AUTHORIZATION 6486	STATE OF FLORIDA DEPARTMENT OF TRANSPORTATION			SR 600 (US 92) PD&E STUDY RE-EVALUATION FROM EAST OF I-4 TO COUNTY LINE ROAD	SHEET NO.
DATE	DESCRIPTION	DATE	DESCRIPTION		ROAD NO.	COUNTY	FINANCIAL PROJECT ID		
			TIERRA PROJECT NO.: 6511-14-203E		SR 600	HILLSBOROUGH	435749-1-22-01		G-20

bsawaska 11/16/2015 6:28:29 PM J:\6511\2014 Files\6511-14-203 US 92 PDE\Microstation\rdgeoEnvHist1957_04.dgn



1957 HISTORICAL AERIAL PHOTOGRAPH

SOURCE: UNIVERSITY OF FLORIDA

REVISIONS				TIERRA, INC. 7351 TEMPLE TERRACE HIGHWAY TAMPA, FLORIDA 33637 CERTIFICATE OF AUTHORIZATION 6486	STATE OF FLORIDA DEPARTMENT OF TRANSPORTATION			SR 600 (US 92) PD&E STUDY RE-EVALUATION FROM EAST OF I-4 TO COUNTY LINE ROAD	SHEET NO.
DATE	DESCRIPTION	DATE	DESCRIPTION		ROAD NO.	COUNTY	FINANCIAL PROJECT ID		
			TIERRA PROJECT NO.: 6511-14-203E		SR 600	HILLSBOROUGH	435749-1-22-01		G-21

bsawaska 11/16/2015 6:28:40 PM J:\6511\2014 Files\6511-14-203 US 92 PDE\Microstation\rdgeoEnvHist1957_05.dgn



1957 HISTORICAL AERIAL PHOTOGRAPH

SOURCE: UNIVERSITY OF FLORIDA

REVISIONS			
DATE	DESCRIPTION	DATE	DESCRIPTION
			TIERRA PROJECT NO.: 6511-14-203E

TIERRA, INC.
7351 TEMPLE TERRACE HIGHWAY
TAMPA, FLORIDA 33637
CERTIFICATE OF AUTHORIZATION 6486

STATE OF FLORIDA
DEPARTMENT OF TRANSPORTATION

ROAD NO.	COUNTY	FINANCIAL PROJECT ID
SR 600	HILLSBOROUGH	435749-1-22-01

SR 600 (US 92) PD&E STUDY
RE-EVALUATION FROM EAST OF I-4
TO COUNTY LINE ROAD

SHEET NO.
G-22

bsawaska 11/16/2015 6:28:49 PM J:\6511\2014 Files\6511-14-203 US 92 PDE\Microstation\rdgeoEnvHist1957_06.dgn



1957 HISTORICAL AERIAL PHOTOGRAPH

SOURCE: UNIVERSITY OF FLORIDA

REVISIONS				TIERRA, INC. 7351 TEMPLE TERRACE HIGHWAY TAMPA, FLORIDA 33637 CERTIFICATE OF AUTHORIZATION 6486	STATE OF FLORIDA DEPARTMENT OF TRANSPORTATION			SR 600 (US 92) PD&E STUDY RE-EVALUATION FROM EAST OF I-4 TO COUNTY LINE ROAD	SHEET NO.
DATE	DESCRIPTION	DATE	DESCRIPTION		ROAD NO.	COUNTY	FINANCIAL PROJECT ID		
			TIERRA PROJECT NO.: 6511-14-203E		SR 600	HILLSBOROUGH	435749-1-22-01		G-23



1957 HISTORICAL AERIAL PHOTOGRAPH

SOURCE: UNIVERSITY OF FLORIDA

REVISIONS				TIERRA, INC. 7351 TEMPLE TERRACE HIGHWAY TAMPA, FLORIDA 33637 CERTIFICATE OF AUTHORIZATION 6486	STATE OF FLORIDA DEPARTMENT OF TRANSPORTATION			SR 600 (US 92) PD&E STUDY RE-EVALUATION FROM EAST OF I-4 TO COUNTY LINE ROAD	SHEET NO.
DATE	DESCRIPTION	DATE	DESCRIPTION		ROAD NO.	COUNTY	FINANCIAL PROJECT ID		
			TIERRA PROJECT NO.: 6511-14-203E		SR 600	HILLSBOROUGH	435749-1-22-01		G-24

bsawaska 11/16/2015 6:29:06 PM J:\6511\2014 Files\6511-14-203 US 92 PDE\Microstation\rdgeoEnvHist1957_08.dgn



1965 HISTORICAL AERIAL PHOTOGRAPH

SOURCE: FDOT SURVEY AND MAPPING

REVISIONS				TIERRA, INC. 7351 TEMPLE TERRACE HIGHWAY TAMPA, FLORIDA 33637 CERTIFICATE OF AUTHORIZATION 6486	STATE OF FLORIDA DEPARTMENT OF TRANSPORTATION			SR 600 (US 92) PD&E STUDY RE-EVALUATION FROM EAST OF I-4 TO COUNTY LINE ROAD	SHEET NO.
DATE	DESCRIPTION	DATE	DESCRIPTION		ROAD NO.	COUNTY	FINANCIAL PROJECT ID		
			TIERRA PROJECT NO.: 6511-14-203E		SR 600	HILLSBOROUGH	435749-1-22-01		G-25

bsawaska 11/16/2015 6:29:14 PM J:\6511\2014 Files\6511-14-203 US 92 PDE\Microstation\rdgeoEnvHist1965_01.dgn



1965 HISTORICAL AERIAL PHOTOGRAPH

SOURCE: FDOT SURVEY AND MAPPING

REVISIONS				TIERRA, INC. 7351 TEMPLE TERRACE HIGHWAY TAMPA, FLORIDA 33637 CERTIFICATE OF AUTHORIZATION 6486	STATE OF FLORIDA DEPARTMENT OF TRANSPORTATION			SR 600 (US 92) PD&E STUDY RE-EVALUATION FROM EAST OF I-4 TO COUNTY LINE ROAD	SHEET NO.
DATE	DESCRIPTION	DATE	DESCRIPTION		ROAD NO.	COUNTY	FINANCIAL PROJECT ID		
			TIERRA PROJECT NO.: 6511-14-203E		SR 600	HILLSBOROUGH	435749-1-22-01		G-26

bsawaska 11/16/2015 6:29:29 PM J:\6511\2014 Files\6511-14-203 US 92 PDE\Microstation\rdgeoEnvHist1965_02.dgn



1965 HISTORICAL AERIAL PHOTOGRAPH

SOURCE: FDOT SURVEY AND MAPPING

REVISIONS				TIERRA, INC. 7351 TEMPLE TERRACE HIGHWAY TAMPA, FLORIDA 33637 CERTIFICATE OF AUTHORIZATION 6486	STATE OF FLORIDA DEPARTMENT OF TRANSPORTATION			SR 600 (US 92) PD&E STUDY RE-EVALUATION FROM EAST OF I-4 TO COUNTY LINE ROAD	SHEET NO.
DATE	DESCRIPTION	DATE	DESCRIPTION		ROAD NO.	COUNTY	FINANCIAL PROJECT ID		
			TIERRA PROJECT NO.: 6511-14-203E		SR 600	HILLSBOROUGH	435749-1-22-01		G-27

bsawaska 11/16/2015 6:29:43 PM J:\6511\2014 Files\6511-14-203 US 92 PDE\Microstation\rdgeoEnvHist1965_03.dgn



1965 HISTORICAL AERIAL PHOTOGRAPH

SOURCE: FDOT SURVEY AND MAPPING

REVISIONS				TIERRA, INC. 7351 TEMPLE TERRACE HIGHWAY TAMPA, FLORIDA 33637 CERTIFICATE OF AUTHORIZATION 6486	STATE OF FLORIDA DEPARTMENT OF TRANSPORTATION			SR 600 (US 92) PD&E STUDY RE-EVALUATION FROM EAST OF I-4 TO COUNTY LINE ROAD	SHEET NO.
DATE	DESCRIPTION	DATE	DESCRIPTION		ROAD NO.	COUNTY	FINANCIAL PROJECT ID		
			TIERRA PROJECT NO.: 6511-14-203E		SR 600	HILLSBOROUGH	435749-1-22-01		G-28

bsawaska 11/16/2015 6:29:58 PM J:\6511\2014 Files\6511-14-203 US 92 PDE\Microstation\rdgeoEnvHist1965_04.dgn



1965 HISTORICAL AERIAL PHOTOGRAPH

SOURCE: FDOT SURVEY AND MAPPING

REVISIONS				TIERRA, INC. 7351 TEMPLE TERRACE HIGHWAY TAMPA, FLORIDA 33637 CERTIFICATE OF AUTHORIZATION 6486	STATE OF FLORIDA DEPARTMENT OF TRANSPORTATION			SR 600 (US 92) PD&E STUDY RE-EVALUATION FROM EAST OF I-4 TO COUNTY LINE ROAD	SHEET NO.
DATE	DESCRIPTION	DATE	DESCRIPTION		ROAD NO.	COUNTY	FINANCIAL PROJECT ID		
			TIERRA PROJECT NO.: 6511-14-203E		SR 600	HILLSBOROUGH	435749-1-22-01		G-29

bsawaska 11/16/2015 6:30:12 PM J:\6511\2014 Files\6511-14-203 US 92 PDE\Microstation\rdgeoEnvHist1965_05.dgn



1965 HISTORICAL AERIAL PHOTOGRAPH

SOURCE: FDOT SURVEY AND MAPPING

REVISIONS				TIERRA, INC. 7351 TEMPLE TERRACE HIGHWAY TAMPA, FLORIDA 33637 CERTIFICATE OF AUTHORIZATION 6486	STATE OF FLORIDA DEPARTMENT OF TRANSPORTATION			SR 600 (US 92) PD&E STUDY RE-EVALUATION FROM EAST OF I-4 TO COUNTY LINE ROAD	SHEET NO.
DATE	DESCRIPTION	DATE	DESCRIPTION		ROAD NO.	COUNTY	FINANCIAL PROJECT ID		
			TIERRA PROJECT NO.: 6511-14-203E		SR 600	HILLSBOROUGH	435749-1-22-01		G-30

bsawaska 11/16/2015 6:30:26 PM J:\6511\2014 Files\6511-14-203 US 92 PDE\Microstation\rdgeoEnvHist1965_06.dgn



1965 HISTORICAL AERIAL PHOTOGRAPH

SOURCE: FDOT SURVEY AND MAPPING

REVISIONS				TIERRA, INC. 7351 TEMPLE TERRACE HIGHWAY TAMPA, FLORIDA 33637 CERTIFICATE OF AUTHORIZATION 6486	STATE OF FLORIDA DEPARTMENT OF TRANSPORTATION			SR 600 (US 92) PD&E STUDY RE-EVALUATION FROM EAST OF I-4 TO COUNTY LINE ROAD	SHEET NO.
DATE	DESCRIPTION	DATE	DESCRIPTION		ROAD NO.	COUNTY	FINANCIAL PROJECT ID		
			TIERRA PROJECT NO.: 6511-14-203E		SR 600	HILLSBOROUGH	435749-1-22-01		G-31

bsawaska 11/16/2015 6:30:40 PM J:\6511\2014 Files\6511-14-203 US 92 PDE\Microstation\rdgeoEnvHist1965_07.dgn



1965 HISTORICAL AERIAL PHOTOGRAPH

SOURCE: FDOT SURVEY AND MAPPING

REVISIONS			
DATE	DESCRIPTION	DATE	DESCRIPTION
			TIERRA PROJECT NO.: 6511-14-203E

TIERRA, INC.
7351 TEMPLE TERRACE HIGHWAY
TAMPA, FLORIDA 33637
CERTIFICATE OF AUTHORIZATION 6486

STATE OF FLORIDA
DEPARTMENT OF TRANSPORTATION

ROAD NO.	COUNTY	FINANCIAL PROJECT ID
SR 600	HILLSBOROUGH	435749-1-22-01

SR 600 (US 92) PD&E STUDY
RE-EVALUATION FROM EAST OF I-4
TO COUNTY LINE ROAD

SHEET NO.
G-32

bsawaska 11/16/2015 6:30:54 PM J:\6511\2014 Files\6511-14-203 US 92 PDE\Microstation\rdgeoEnvHist1965_08.dgn

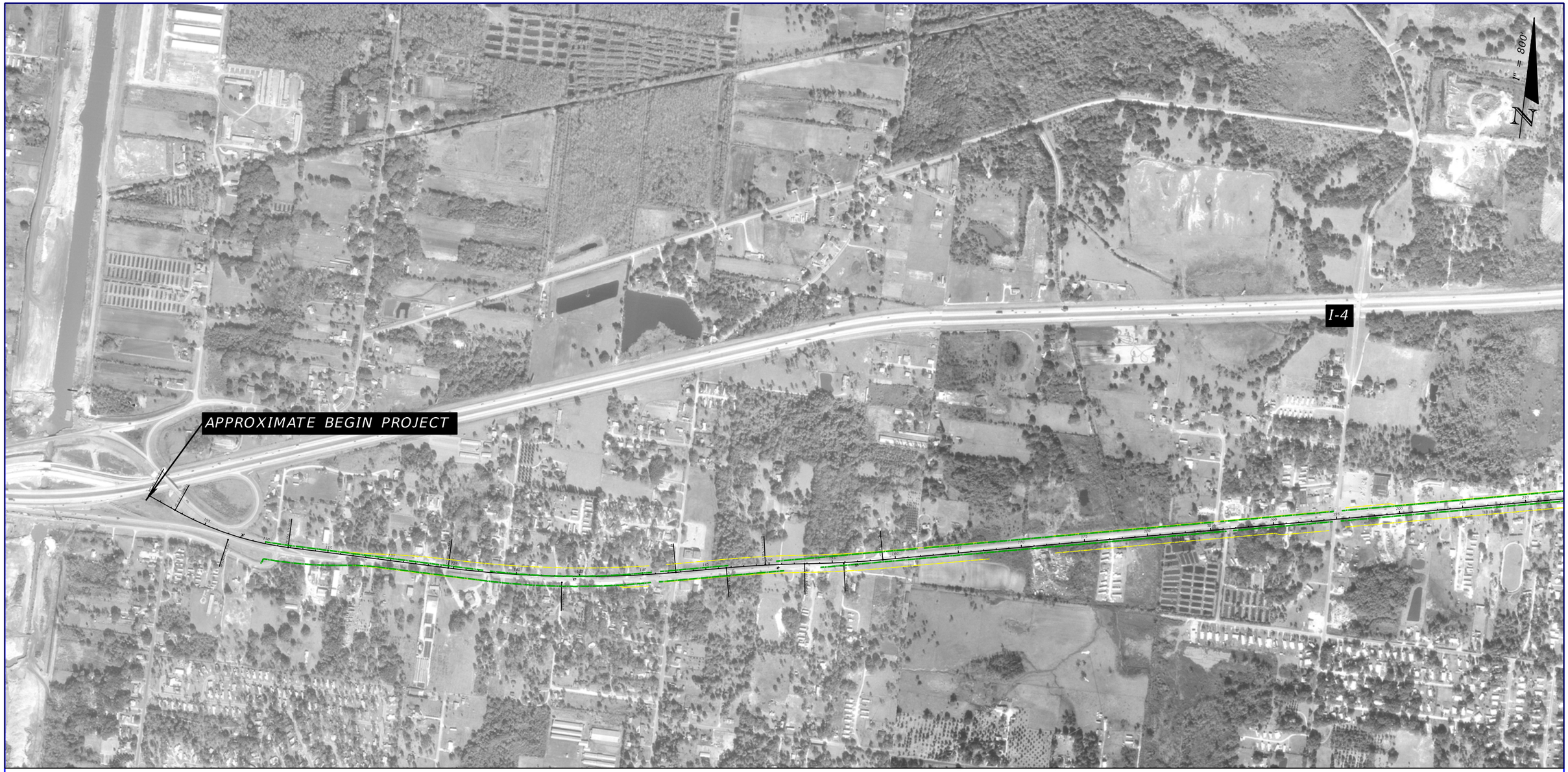

1976 HISTORICAL AERIAL PHOTOGRAPH

SOURCE: FDOT SURVEY AND MAPPING

REVISIONS				TIERRA, INC. 7351 TEMPLE TERRACE HIGHWAY TAMPA, FLORIDA 33637 CERTIFICATE OF AUTHORIZATION 6486	STATE OF FLORIDA DEPARTMENT OF TRANSPORTATION			SR 600 (US 92) PD&E STUDY RE-EVALUATION FROM EAST OF I-4 TO COUNTY LINE ROAD	SHEET NO.
DATE	DESCRIPTION	DATE	DESCRIPTION		ROAD NO.	COUNTY	FINANCIAL PROJECT ID		
			TIERRA PROJECT NO.: 6511-14-203E		SR 600	HILLSBOROUGH	435749-1-22-01		G-33



1976 HISTORICAL AERIAL PHOTOGRAPH

SOURCE: FDOT SURVEY AND MAPPING

REVISIONS				TIERRA, INC. 7351 TEMPLE TERRACE HIGHWAY TAMPA, FLORIDA 33637 CERTIFICATE OF AUTHORIZATION 6486	STATE OF FLORIDA DEPARTMENT OF TRANSPORTATION			SR 600 (US 92) PD&E STUDY RE-EVALUATION FROM EAST OF I-4 TO COUNTY LINE ROAD	SHEET NO.
DATE	DESCRIPTION	DATE	DESCRIPTION		ROAD NO.	COUNTY	FINANCIAL PROJECT ID		
			TIERRA PROJECT NO.: 6511-14-203E		SR 600	HILLSBOROUGH	435749-1-22-01		G-34

bsawaska 11/16/2015 6:31:20 PM J:\6511\2014 Files\6511-14-203 US 92 PDE\Microstation\rdgeoEnvHist1976_02.dgn



1976 HISTORICAL AERIAL PHOTOGRAPH

SOURCE: FDOT SURVEY AND MAPPING

REVISIONS				TIERRA, INC. 7351 TEMPLE TERRACE HIGHWAY TAMPA, FLORIDA 33637 CERTIFICATE OF AUTHORIZATION 6486	STATE OF FLORIDA DEPARTMENT OF TRANSPORTATION			SR 600 (US 92) PD&E STUDY RE-EVALUATION FROM EAST OF I-4 TO COUNTY LINE ROAD	SHEET NO.
DATE	DESCRIPTION	DATE	DESCRIPTION		ROAD NO.	COUNTY	FINANCIAL PROJECT ID		
			TIERRA PROJECT NO.: 6511-14-203E		SR 600	HILLSBOROUGH	435749-1-22-01		G-35

bsawaska 11/16/2015 6:31:40 PM J:\6511\2014 Files\6511-14-203 US 92 PDE\Microstation\rdgeoEnvHist1976_03.dgn



1976 HISTORICAL AERIAL PHOTOGRAPH

SOURCE: FDOT SURVEY AND MAPPING

REVISIONS				TIERRA, INC. 7351 TEMPLE TERRACE HIGHWAY TAMPA, FLORIDA 33637 CERTIFICATE OF AUTHORIZATION 6486	STATE OF FLORIDA DEPARTMENT OF TRANSPORTATION			SR 600 (US 92) PD&E STUDY RE-EVALUATION FROM EAST OF I-4 TO COUNTY LINE ROAD	SHEET NO.
DATE	DESCRIPTION	DATE	DESCRIPTION		ROAD NO.	COUNTY	FINANCIAL PROJECT ID		
			TIERRA PROJECT NO.: 6511-14-203E		SR 600	HILLSBOROUGH	435749-1-22-01		G-36



1976 HISTORICAL AERIAL PHOTOGRAPH

SOURCE: FDOT SURVEY AND MAPPING

REVISIONS				TIERRA, INC. 7351 TEMPLE TERRACE HIGHWAY TAMPA, FLORIDA 33637 CERTIFICATE OF AUTHORIZATION 6486	STATE OF FLORIDA DEPARTMENT OF TRANSPORTATION			SR 600 (US 92) PD&E STUDY RE-EVALUATION FROM EAST OF I-4 TO COUNTY LINE ROAD	SHEET NO.
DATE	DESCRIPTION	DATE	DESCRIPTION		ROAD NO.	COUNTY	FINANCIAL PROJECT ID		
			TIERRA PROJECT NO.: 6511-14-203E		SR 600	HILLSBOROUGH	435749-1-22-01		G-37

bsawaska 11/16/2015 6:32:19 PM J:\6511\2014 Files\6511-14-203 US 92 PDE\Microstation\rdgeoEnvHist1976_05.dgn

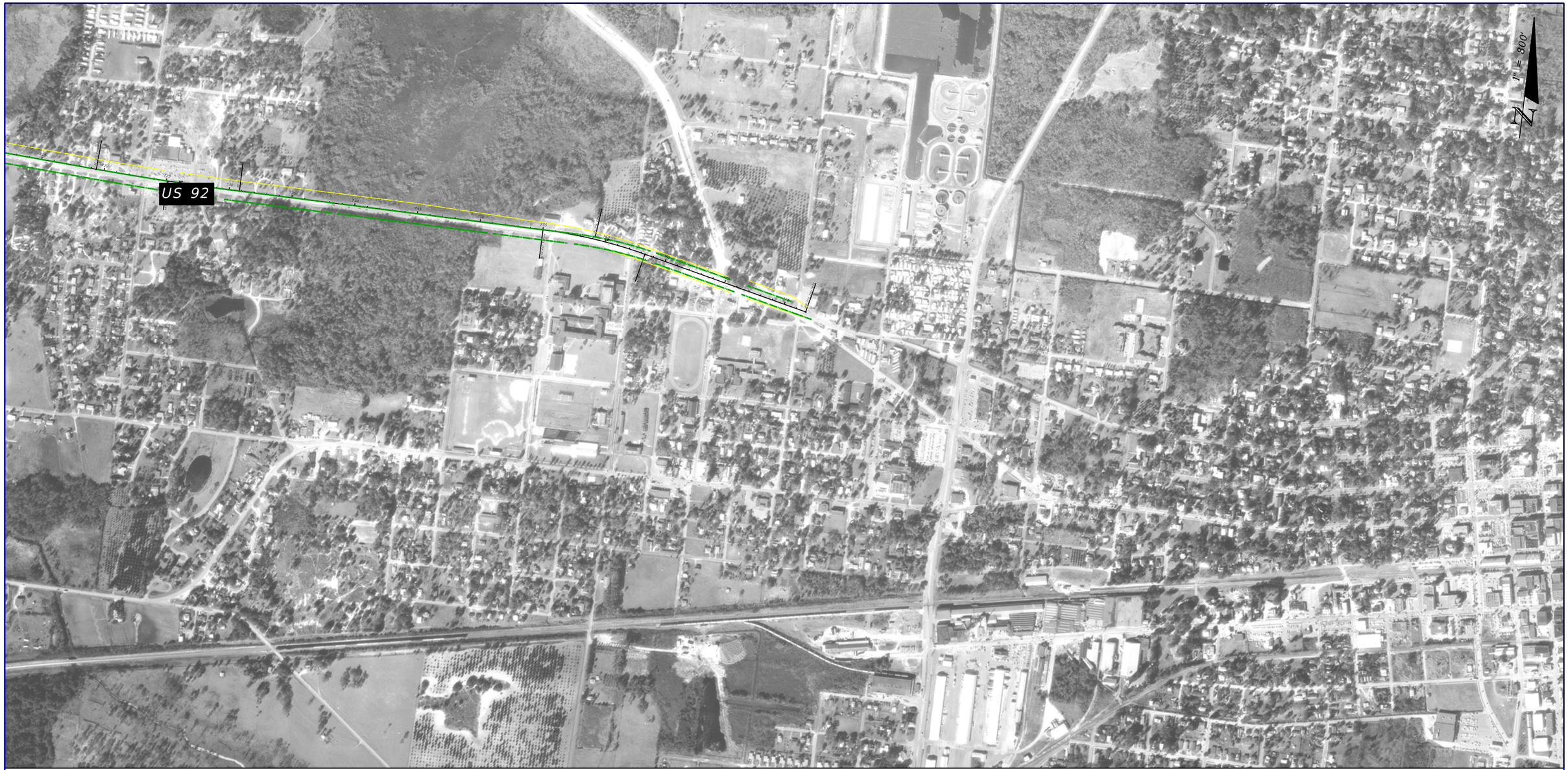

1976 HISTORICAL AERIAL PHOTOGRAPH

SOURCE: FDOT SURVEY AND MAPPING

REVISIONS				TIERRA, INC. 7351 TEMPLE TERRACE HIGHWAY TAMPA, FLORIDA 33637 CERTIFICATE OF AUTHORIZATION 6486	STATE OF FLORIDA DEPARTMENT OF TRANSPORTATION			SR 600 (US 92) PD&E STUDY RE-EVALUATION FROM EAST OF I-4 TO COUNTY LINE ROAD	SHEET NO.
DATE	DESCRIPTION	DATE	DESCRIPTION		ROAD NO.	COUNTY	FINANCIAL PROJECT ID		
			TIERRA PROJECT NO.: 6511-14-203E		SR 600	HILLSBOROUGH	435749-1-22-01		G-38

bsawaska 11/16/2015 6:32:39 PM J:\6511\2014 Files\6511-14-203 US 92 PDE\Microstation\rdgeoEnvHist1976_06.dgn



1976 HISTORICAL AERIAL PHOTOGRAPH

SOURCE: FDOT SURVEY AND MAPPING

REVISIONS				TIERRA, INC. 7351 TEMPLE TERRACE HIGHWAY TAMPA, FLORIDA 33637 CERTIFICATE OF AUTHORIZATION 6486	STATE OF FLORIDA DEPARTMENT OF TRANSPORTATION			SR 600 (US 92) PD&E STUDY RE-EVALUATION FROM EAST OF I-4 TO COUNTY LINE ROAD	SHEET NO.
DATE	DESCRIPTION	DATE	DESCRIPTION		ROAD NO.	COUNTY	FINANCIAL PROJECT ID		
			TIERRA PROJECT NO.: 6511-14-203E		SR 600	HILLSBOROUGH	435749-1-22-01		G-39



1976 HISTORICAL AERIAL PHOTOGRAPH

SOURCE: FDOT SURVEY AND MAPPING

REVISIONS				TIERRA, INC. 7351 TEMPLE TERRACE HIGHWAY TAMPA, FLORIDA 33637 CERTIFICATE OF AUTHORIZATION 6486	STATE OF FLORIDA DEPARTMENT OF TRANSPORTATION			SR 600 (US 92) PD&E STUDY RE-EVALUATION FROM EAST OF I-4 TO COUNTY LINE ROAD	SHEET NO.
DATE	DESCRIPTION	DATE	DESCRIPTION		ROAD NO.	COUNTY	FINANCIAL PROJECT ID		
			TIERRA PROJECT NO.: 6511-14-203E		SR 600	HILLSBOROUGH	435749-1-22-01		G-40



1987 HISTORICAL AERIAL PHOTOGRAPH

SOURCE: FDOT SURVEY AND MAPPING

REVISIONS				TIERRA, INC. 7351 TEMPLE TERRACE HIGHWAY TAMPA, FLORIDA 33637 CERTIFICATE OF AUTHORIZATION 6486	STATE OF FLORIDA DEPARTMENT OF TRANSPORTATION			SR 600 (US 92) PD&E STUDY RE-EVALUATION FROM EAST OF I-4 TO COUNTY LINE ROAD	SHEET NO.
DATE	DESCRIPTION	DATE	DESCRIPTION		ROAD NO.	COUNTY	FINANCIAL PROJECT ID		
			TIERRA PROJECT NO.: 6511-14-203E		SR 600	HILLSBOROUGH	435749-1-22-01		G-41



1987 HISTORICAL AERIAL PHOTOGRAPH

SOURCE: FDOT SURVEY AND MAPPING

REVISIONS				TIERRA, INC. 7351 TEMPLE TERRACE HIGHWAY TAMPA, FLORIDA 33637 CERTIFICATE OF AUTHORIZATION 6486	STATE OF FLORIDA DEPARTMENT OF TRANSPORTATION			SR 600 (US 92) PD&E STUDY RE-EVALUATION FROM EAST OF I-4 TO COUNTY LINE ROAD	SHEET NO.
DATE	DESCRIPTION	DATE	DESCRIPTION		ROAD NO.	COUNTY	FINANCIAL PROJECT ID		
			TIERRA PROJECT NO.: 6511-14-203E		SR 600	HILLSBOROUGH	435749-1-22-01		G-42

bsawaska 11/16/2015 6:33:37 PM J:\6511\2014 Files\6511-14-203 US 92 PDE\Microstation\rdgeoEnvHist1987_02.dgn



1987 HISTORICAL AERIAL PHOTOGRAPH

SOURCE: FDOT SURVEY AND MAPPING

REVISIONS				TIERRA, INC. 7351 TEMPLE TERRACE HIGHWAY TAMPA, FLORIDA 33637 CERTIFICATE OF AUTHORIZATION 6486	STATE OF FLORIDA DEPARTMENT OF TRANSPORTATION			SR 600 (US 92) PD&E STUDY RE-EVALUATION FROM EAST OF I-4 TO COUNTY LINE ROAD	SHEET NO.
DATE	DESCRIPTION	DATE	DESCRIPTION		ROAD NO.	COUNTY	FINANCIAL PROJECT ID		
			TIERRA PROJECT NO.: 6511-14-203E		SR 600	HILLSBOROUGH	435749-1-22-01		G-43

bsawaska 11/16/2015 6:33:54 PM J:\6511\2014 Files\6511-14-203 US 92 PDE\Microstation\rdgeoEnvHist1987_03.dgn



1987 HISTORICAL AERIAL PHOTOGRAPH

SOURCE: FDOT SURVEY AND MAPPING

REVISIONS				TIERRA, INC. 7351 TEMPLE TERRACE HIGHWAY TAMPA, FLORIDA 33637 CERTIFICATE OF AUTHORIZATION 6486	STATE OF FLORIDA DEPARTMENT OF TRANSPORTATION			SR 600 (US 92) PD&E STUDY RE-EVALUATION FROM EAST OF I-4 TO COUNTY LINE ROAD	SHEET NO.
DATE	DESCRIPTION	DATE	DESCRIPTION		ROAD NO.	COUNTY	FINANCIAL PROJECT ID		
			TIERRA PROJECT NO.: 6511-14-203E		SR 600	HILLSBOROUGH	435749-1-22-01		G-44



1987 HISTORICAL AERIAL PHOTOGRAPH

SOURCE: FDOT SURVEY AND MAPPING

REVISIONS				TIERRA, INC. 7351 TEMPLE TERRACE HIGHWAY TAMPA, FLORIDA 33637 CERTIFICATE OF AUTHORIZATION 6486	STATE OF FLORIDA DEPARTMENT OF TRANSPORTATION			SR 600 (US 92) PD&E STUDY RE-EVALUATION FROM EAST OF I-4 TO COUNTY LINE ROAD	SHEET NO.
DATE	DESCRIPTION	DATE	DESCRIPTION		ROAD NO.	COUNTY	FINANCIAL PROJECT ID		
			TIERRA PROJECT NO.: 6511-14-203E		SR 600	HILLSBOROUGH	435749-1-22-01		G-45

bsawaska 11/16/2015 6:34:32 PM J:\6511\2014 Files\6511-14-203 US 92 PDE\Microstation\rdgeoEnvHist1987_05.dgn

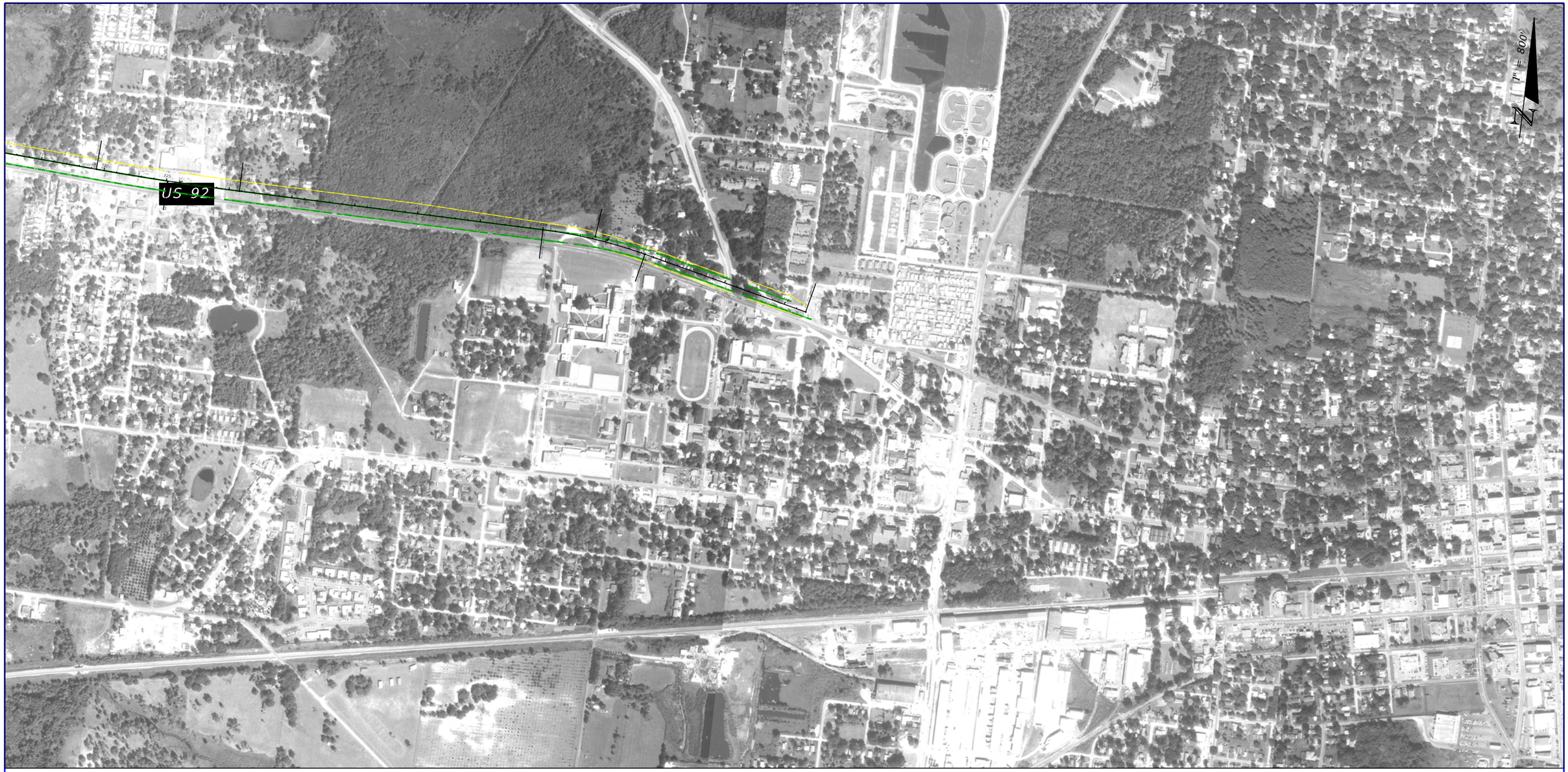

1987 HISTORICAL AERIAL PHOTOGRAPH

SOURCE: FDOT SURVEY AND MAPPING

REVISIONS				TIERRA, INC. 7351 TEMPLE TERRACE HIGHWAY TAMPA, FLORIDA 33637 CERTIFICATE OF AUTHORIZATION 6486	STATE OF FLORIDA DEPARTMENT OF TRANSPORTATION			SR 600 (US 92) PD&E STUDY RE-EVALUATION FROM EAST OF I-4 TO COUNTY LINE ROAD	SHEET NO.
DATE	DESCRIPTION	DATE	DESCRIPTION		ROAD NO.	COUNTY	FINANCIAL PROJECT ID		
			TIERRA PROJECT NO.: 6511-14-203E		SR 600	HILLSBOROUGH	435749-1-22-01		G-46



1987 HISTORICAL AERIAL PHOTOGRAPH

SOURCE: FDOT SURVEY AND MAPPING

REVISIONS			
DATE	DESCRIPTION	DATE	DESCRIPTION
			TIERRA PROJECT NO.: 6511-14-203E

TIERRA, INC.
7351 TEMPLE TERRACE HIGHWAY
TAMPA, FLORIDA 33637
CERTIFICATE OF AUTHORIZATION 6486

STATE OF FLORIDA
DEPARTMENT OF TRANSPORTATION

ROAD NO.	COUNTY	FINANCIAL PROJECT ID
SR 600	HILLSBOROUGH	435749-1-22-01

SR 600 (US 92) PD&E STUDY
RE-EVALUATION FROM EAST OF I-4
TO COUNTY LINE ROAD

SHEET NO.
G-47

bsawaska 11/16/2015 6:35:24 PM J:\6511\2014 Files\6511-14-203 US 92 PDE\Microstation\rdgeoEnvHist1987_07.dgn



1987 HISTORICAL AERIAL PHOTOGRAPH

SOURCE: FDOT SURVEY AND MAPPING

REVISIONS				TIERRA, INC. 7351 TEMPLE TERRACE HIGHWAY TAMPA, FLORIDA 33637 CERTIFICATE OF AUTHORIZATION 6486	STATE OF FLORIDA DEPARTMENT OF TRANSPORTATION			SR 600 (US 92) PD&E STUDY RE-EVALUATION FROM EAST OF I-4 TO COUNTY LINE ROAD	SHEET NO.
DATE	DESCRIPTION	DATE	DESCRIPTION		ROAD NO.	COUNTY	FINANCIAL PROJECT ID		
			TIERRA PROJECT NO.: 6511-14-203E		SR 600	HILLSBOROUGH	435749-1-22-01		G-48

bsawaska 11/16/2015 6:35:45 PM J:\6511\2014 Files\6511-14-203 US 92 PDE\Microstation\rdgeoEnvHist1987_08.dgn



1995 HISTORICAL AERIAL PHOTOGRAPH

SOURCE: FDOT SURVEY AND MAPPING

REVISIONS				TIERRA, INC. 7351 TEMPLE TERRACE HIGHWAY TAMPA, FLORIDA 33637 CERTIFICATE OF AUTHORIZATION 6486	STATE OF FLORIDA DEPARTMENT OF TRANSPORTATION			SR 600 (US 92) PD&E STUDY RE-EVALUATION FROM EAST OF I-4 TO COUNTY LINE ROAD	SHEET NO.
DATE	DESCRIPTION	DATE	DESCRIPTION		ROAD NO.	COUNTY	FINANCIAL PROJECT ID		
			TIERRA PROJECT NO.: 6511-14-203E		SR 600	HILLSBOROUGH	435749-1-22-01		G-49

bsawaska 11/16/2015 6:36:00 PM J:\6511\2014 Files\6511-14-203 US 92 PDE\Microstation\rdgeoEnvHist1995_01.dgn



1995 HISTORICAL AERIAL PHOTOGRAPH

SOURCE: FDOT SURVEY AND MAPPING

REVISIONS				TIERRA, INC. 7351 TEMPLE TERRACE HIGHWAY TAMPA, FLORIDA 33637 CERTIFICATE OF AUTHORIZATION 6486	STATE OF FLORIDA DEPARTMENT OF TRANSPORTATION			SR 600 (US 92) PD&E STUDY RE-EVALUATION FROM EAST OF I-4 TO COUNTY LINE ROAD	SHEET NO.
DATE	DESCRIPTION	DATE	DESCRIPTION		ROAD NO.	COUNTY	FINANCIAL PROJECT ID		
			TIERRA PROJECT NO.: 6511-14-203E		SR 600	HILLSBOROUGH	435749-1-22-01		G-50

bsawaska 11/16/2015 6:36:15 PM J:\6511\2014 Files\6511-14-203 US 92 PDE\Microstation\rdgeoEnvHist1995_02.dgn



1995 HISTORICAL AERIAL PHOTOGRAPH

SOURCE: FDOT SURVEY AND MAPPING

REVISIONS				TIERRA, INC. 7351 TEMPLE TERRACE HIGHWAY TAMPA, FLORIDA 33637 CERTIFICATE OF AUTHORIZATION 6486	STATE OF FLORIDA DEPARTMENT OF TRANSPORTATION			SR 600 (US 92) PD&E STUDY RE-EVALUATION FROM EAST OF I-4 TO COUNTY LINE ROAD	SHEET NO.
DATE	DESCRIPTION	DATE	DESCRIPTION		ROAD NO.	COUNTY	FINANCIAL PROJECT ID		
			TIERRA PROJECT NO.: 6511-14-203E		SR 600	HILLSBOROUGH	435749-1-22-01		G-51

bsawaska 11/16/2015 6:36:31 PM J:\6511\2014 Files\6511-14-203 US 92 PDE\Microstation\rdgeoEnvHist1995_03.dgn



1995 HISTORICAL AERIAL PHOTOGRAPH

SOURCE: FDOT SURVEY AND MAPPING

REVISIONS				TIERRA, INC. 7351 TEMPLE TERRACE HIGHWAY TAMPA, FLORIDA 33637 CERTIFICATE OF AUTHORIZATION 6486	STATE OF FLORIDA DEPARTMENT OF TRANSPORTATION			SR 600 (US 92) PD&E STUDY RE-EVALUATION FROM EAST OF I-4 TO COUNTY LINE ROAD	SHEET NO.
DATE	DESCRIPTION	DATE	DESCRIPTION		ROAD NO.	COUNTY	FINANCIAL PROJECT ID		
			TIERRA PROJECT NO.: 6511-14-203E		SR 600	HILLSBOROUGH	435749-1-22-01		G-52

bsawaska 11/16/2015 6:36:57 PM J:\6511\2014 Files\6511-14-203 US 92 PDE\Microstation\rdgeoEnvHist1995_04.dgn



1995 HISTORICAL AERIAL PHOTOGRAPH

SOURCE: FDOT SURVEY AND MAPPING

REVISIONS				TIERRA, INC. 7351 TEMPLE TERRACE HIGHWAY TAMPA, FLORIDA 33637 CERTIFICATE OF AUTHORIZATION 6486	STATE OF FLORIDA DEPARTMENT OF TRANSPORTATION			SR 600 (US 92) PD&E STUDY RE-EVALUATION FROM EAST OF I-4 TO COUNTY LINE ROAD	SHEET NO.
DATE	DESCRIPTION	DATE	DESCRIPTION		ROAD NO.	COUNTY	FINANCIAL PROJECT ID		
			TIERRA PROJECT NO.: 6511-14-203E		SR 600	HILLSBOROUGH	435749-1-22-01		G-53

bsawaska 11/16/2015 6:37:23 PM J:\6511\2014 Files\6511-14-203 US 92 PDE\Microstation\rdgeoEnvHist1995_05.dgn



1995 HISTORICAL AERIAL PHOTOGRAPH

SOURCE: FDOT SURVEY AND MAPPING

REVISIONS				TIERRA, INC. 7351 TEMPLE TERRACE HIGHWAY TAMPA, FLORIDA 33637 CERTIFICATE OF AUTHORIZATION 6486	STATE OF FLORIDA DEPARTMENT OF TRANSPORTATION			SR 600 (US 92) PD&E STUDY RE-EVALUATION FROM EAST OF I-4 TO COUNTY LINE ROAD	SHEET NO.
DATE	DESCRIPTION	DATE	DESCRIPTION		ROAD NO.	COUNTY	FINANCIAL PROJECT ID		
			TIERRA PROJECT NO.: 6511-14-203E		SR 600	HILLSBOROUGH	435749-1-22-01		G-54



1995 HISTORICAL AERIAL PHOTOGRAPH

SOURCE: FDOT SURVEY AND MAPPING

REVISIONS				TIERRA, INC. 7351 TEMPLE TERRACE HIGHWAY TAMPA, FLORIDA 33637 CERTIFICATE OF AUTHORIZATION 6486	STATE OF FLORIDA DEPARTMENT OF TRANSPORTATION			SR 600 (US 92) PD&E STUDY RE-EVALUATION FROM EAST OF I-4 TO COUNTY LINE ROAD	SHEET NO.
DATE	DESCRIPTION	DATE	DESCRIPTION		ROAD NO.	COUNTY	FINANCIAL PROJECT ID		
			TIERRA PROJECT NO.: 6511-14-203E		SR 600	HILLSBOROUGH	435749-1-22-01		G-55

bsawaska 11/16/2015 6:38:02 PM J:\6511\2014 Files\6511-14-203 US 92 PDE\Microstation\rdgeoEnvHist1995_07.dgn



1995 HISTORICAL AERIAL PHOTOGRAPH

SOURCE: FDOT SURVEY AND MAPPING

REVISIONS				TIERRA, INC. 7351 TEMPLE TERRACE HIGHWAY TAMPA, FLORIDA 33637 CERTIFICATE OF AUTHORIZATION 6486	STATE OF FLORIDA DEPARTMENT OF TRANSPORTATION			SR 600 (US 92) PD&E STUDY RE-EVALUATION FROM EAST OF I-4 TO COUNTY LINE ROAD	SHEET NO.
DATE	DESCRIPTION	DATE	DESCRIPTION		ROAD NO.	COUNTY	FINANCIAL PROJECT ID		
			TIERRA PROJECT NO.: 6511-14-203E		SR 600	HILLSBOROUGH	435749-1-22-01		G-56

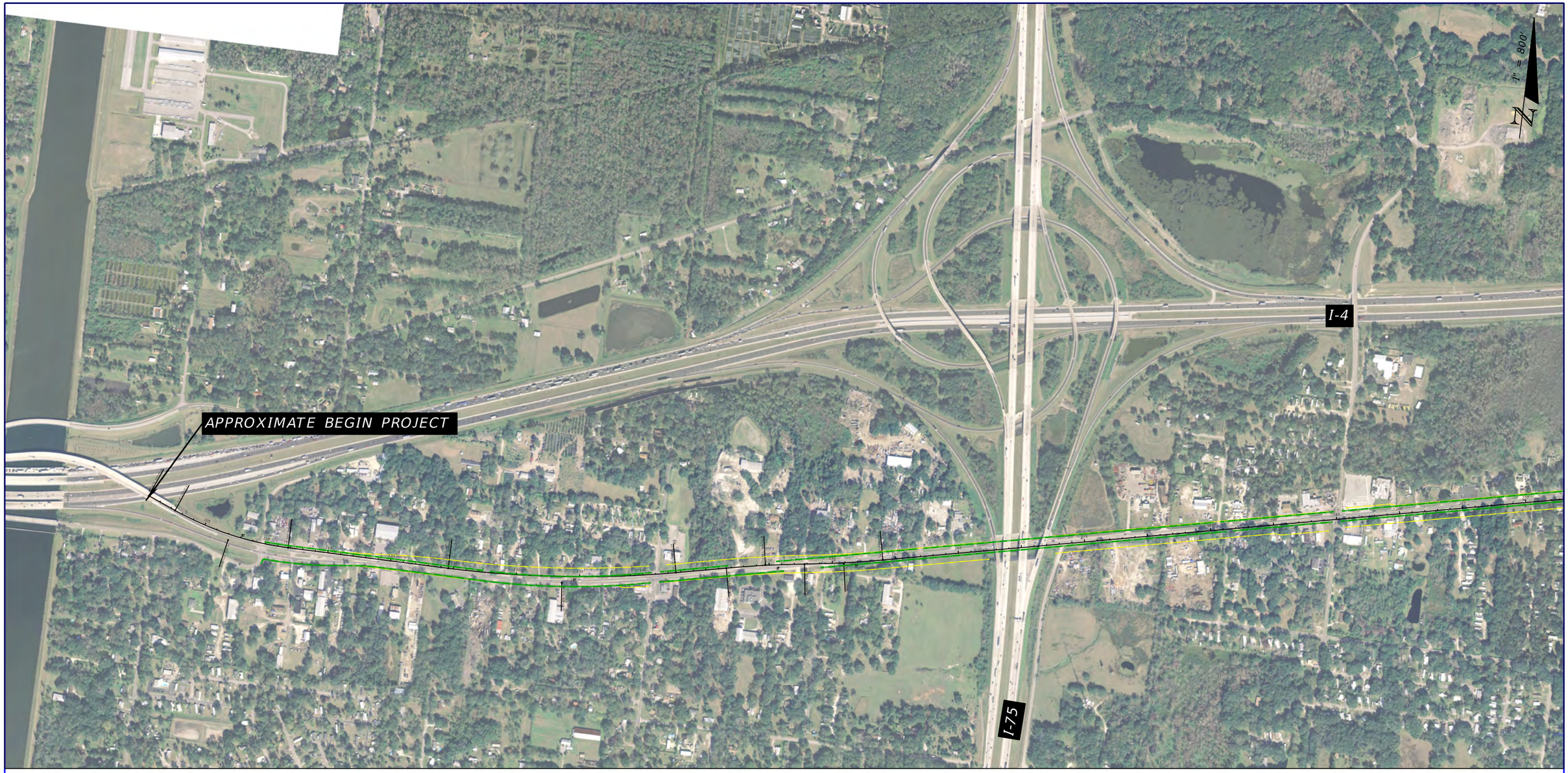

2006 HISTORICAL AERIAL PHOTOGRAPH

SOURCE: FDOT SURVEY AND MAPPING

REVISIONS				TIERRA, INC. 7351 TEMPLE TERRACE HIGHWAY TAMPA, FLORIDA 33637 CERTIFICATE OF AUTHORIZATION 6486	STATE OF FLORIDA DEPARTMENT OF TRANSPORTATION			SR 600 (US 92) PD&E STUDY RE-EVALUATION FROM EAST OF I-4 TO COUNTY LINE ROAD	SHEET NO.
DATE	DESCRIPTION	DATE	DESCRIPTION		ROAD NO.	COUNTY	FINANCIAL PROJECT ID		
			TIERRA PROJECT NO.: 6511-14-203E		SR 600	HILLSBOROUGH	435749-1-22-01		G-57

bsawaska 11/16/2015 6:38:49 PM J:\6511\2014 Files\6511-14-203 US 92 PDE\Microstation\rdgeoEnvHist2006_01.dgn

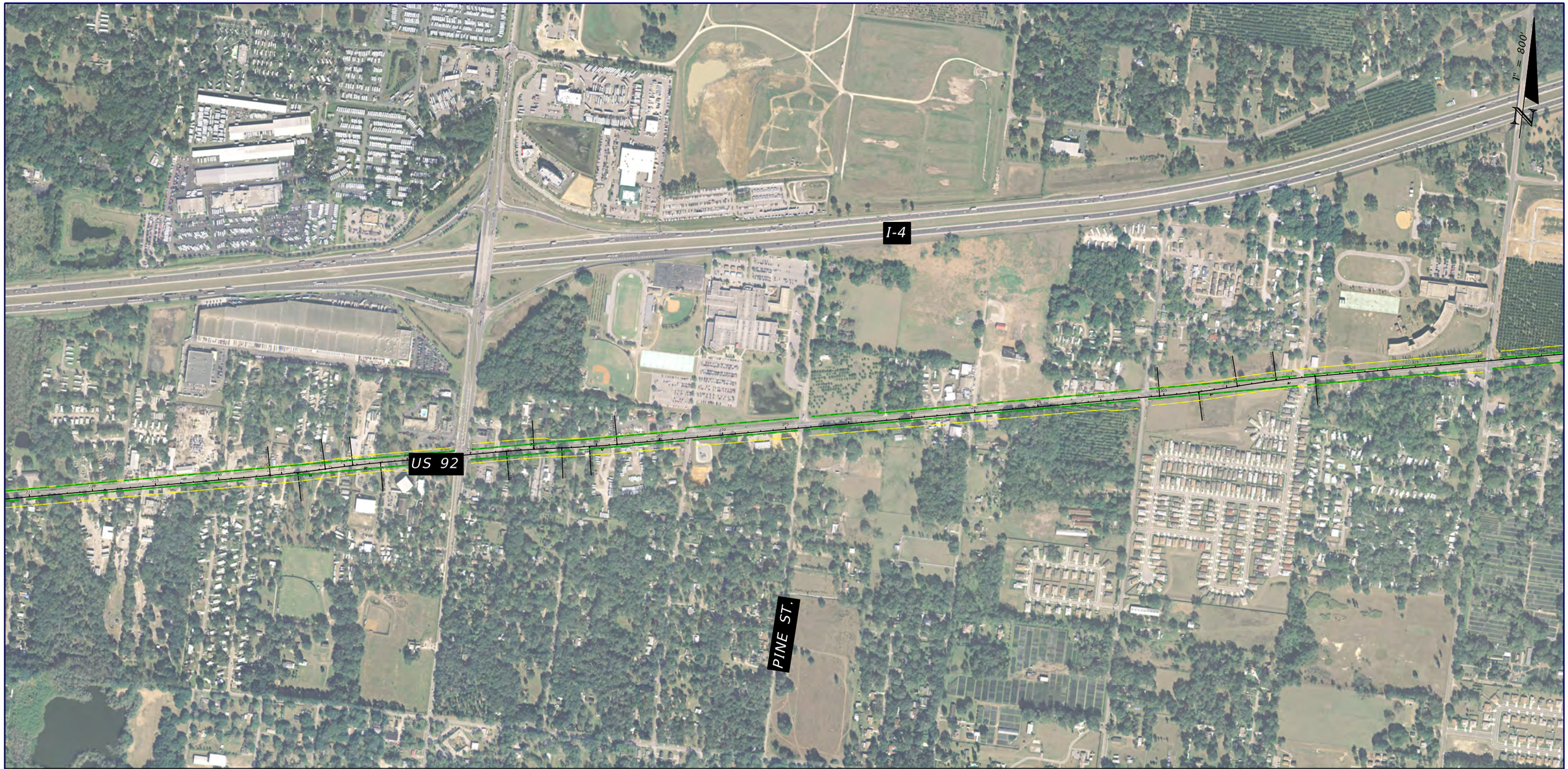

2006 HISTORICAL AERIAL PHOTOGRAPH

SOURCE: FDOT SURVEY AND MAPPING

REVISIONS				TIERRA, INC. 7351 TEMPLE TERRACE HIGHWAY TAMPA, FLORIDA 33637 CERTIFICATE OF AUTHORIZATION 6486	STATE OF FLORIDA DEPARTMENT OF TRANSPORTATION			SR 600 (US 92) PD&E STUDY RE-EVALUATION FROM EAST OF I-4 TO COUNTY LINE ROAD	SHEET NO.
DATE	DESCRIPTION	DATE	DESCRIPTION		ROAD NO.	COUNTY	FINANCIAL PROJECT ID		
			TIERRA PROJECT NO.: 6511-14-203E		SR 600	HILLSBOROUGH	435749-1-22-01		G-58

bsawaska 11/16/2015 6:39:18 PM J:\6511\2014 Files\6511-14-203 US 92 PDE\Microstation\rdgeoEnvHist2006_02.dgn



2006 HISTORICAL AERIAL PHOTOGRAPH

SOURCE: FDOT SURVEY AND MAPPING

REVISIONS				TIERRA, INC. 7351 TEMPLE TERRACE HIGHWAY TAMPA, FLORIDA 33637 CERTIFICATE OF AUTHORIZATION 6486	STATE OF FLORIDA DEPARTMENT OF TRANSPORTATION			SR 600 (US 92) PD&E STUDY RE-EVALUATION FROM EAST OF I-4 TO COUNTY LINE ROAD	SHEET NO.
DATE	DESCRIPTION	DATE	DESCRIPTION		ROAD NO.	COUNTY	FINANCIAL PROJECT ID		
			TIERRA PROJECT NO.: 6511-14-203E		SR 600	HILLSBOROUGH	435749-1-22-01		G-59

bsawaska 11/16/2015 6:39:41 PM J:\6511\2014 Files\6511-14-203 US 92 PDE\Microstation\rdgeoEnvHist2006_03.dgn



2006 HISTORICAL AERIAL PHOTOGRAPH

SOURCE: FDOT SURVEY AND MAPPING

REVISIONS				TIERRA, INC. 7351 TEMPLE TERRACE HIGHWAY TAMPA, FLORIDA 33637 CERTIFICATE OF AUTHORIZATION 6486	STATE OF FLORIDA DEPARTMENT OF TRANSPORTATION			SR 600 (US 92) PD&E STUDY RE-EVALUATION FROM EAST OF I-4 TO COUNTY LINE ROAD	SHEET NO.
DATE	DESCRIPTION	DATE	DESCRIPTION		ROAD NO.	COUNTY	FINANCIAL PROJECT ID		
			TIERRA PROJECT NO.: 6511-14-203E		SR 600	HILLSBOROUGH	435749-1-22-01		G-60

bsawaska 11/16/2015 6:40:02 PM J:\6511\2014 Files\6511-14-203 US 92 PDE\Microstation\rdgeoEnvHist2006_04.dgn

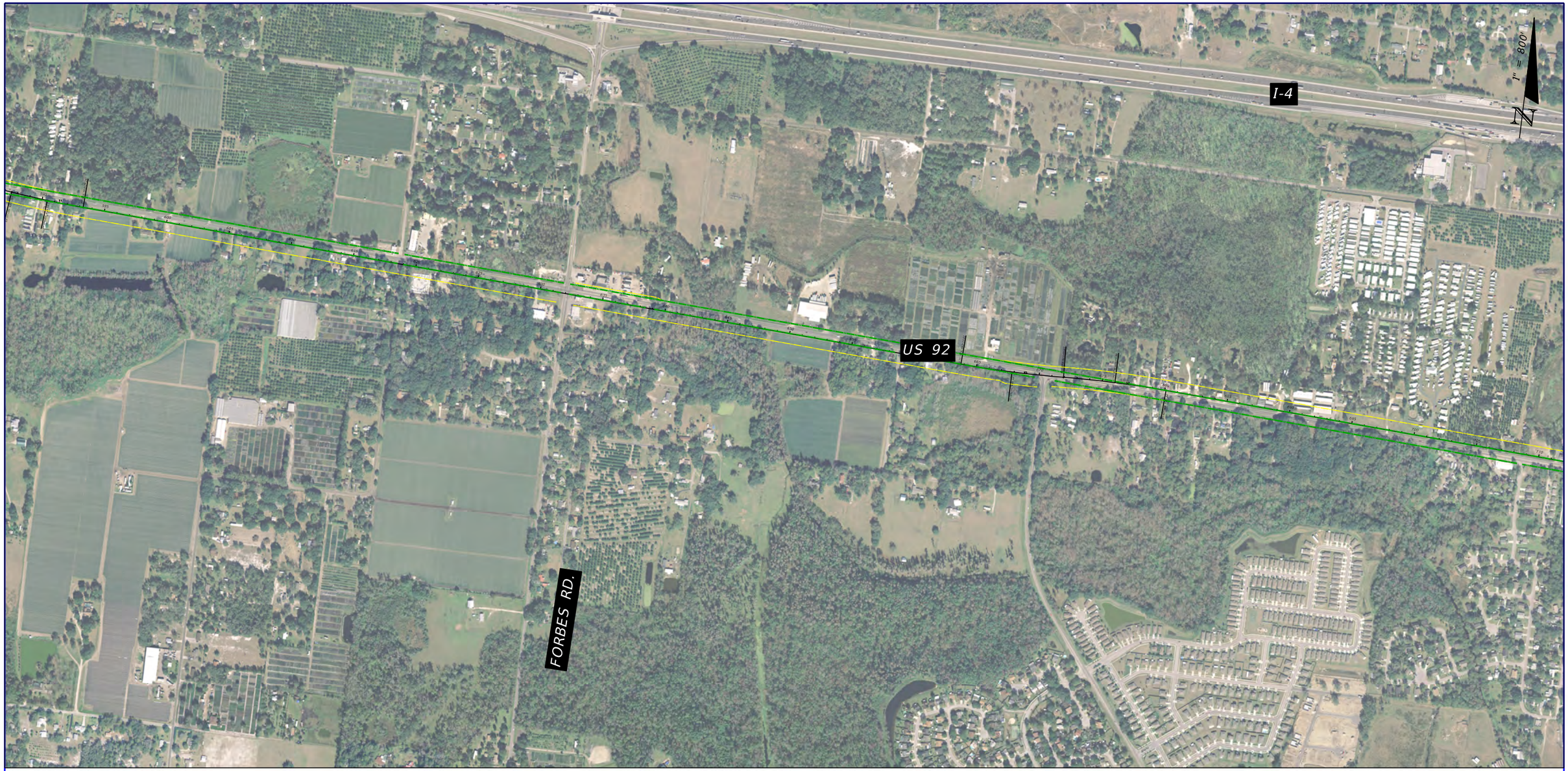

2006 HISTORICAL AERIAL PHOTOGRAPH

SOURCE: FDOT SURVEY AND MAPPING

REVISIONS				TIERRA, INC. 7351 TEMPLE TERRACE HIGHWAY TAMPA, FLORIDA 33637 CERTIFICATE OF AUTHORIZATION 6486	STATE OF FLORIDA DEPARTMENT OF TRANSPORTATION			SR 600 (US 92) PD&E STUDY RE-EVALUATION FROM EAST OF I-4 TO COUNTY LINE ROAD	SHEET NO.
DATE	DESCRIPTION	DATE	DESCRIPTION		ROAD NO.	COUNTY	FINANCIAL PROJECT ID		
			TIERRA PROJECT NO.: 6511-14-203E		SR 600	HILLSBOROUGH	435749-1-22-01		G-61

bsawaska 11/16/2015 6:40:40 PM J:\6511\2014 Files\6511-14-203 US 92 PDE\Microstation\rdgeoEnvHist2006_05.dgn



2006 HISTORICAL AERIAL PHOTOGRAPH

SOURCE: FDOT SURVEY AND MAPPING

REVISIONS				TIERRA, INC. 7351 TEMPLE TERRACE HIGHWAY TAMPA, FLORIDA 33637 CERTIFICATE OF AUTHORIZATION 6486	STATE OF FLORIDA DEPARTMENT OF TRANSPORTATION			SR 600 (US 92) PD&E STUDY RE-EVALUATION FROM EAST OF I-4 TO COUNTY LINE ROAD	SHEET NO.
DATE	DESCRIPTION	DATE	DESCRIPTION		ROAD NO.	COUNTY	FINANCIAL PROJECT ID		
			TIERRA PROJECT NO.: 6511-14-203E		SR 600	HILLSBOROUGH	435749-1-22-01		G-62



2006 HISTORICAL AERIAL PHOTOGRAPH

SOURCE: FDOT SURVEY AND MAPPING

REVISIONS				TIERRA, INC. 7351 TEMPLE TERRACE HIGHWAY TAMPA, FLORIDA 33637 CERTIFICATE OF AUTHORIZATION 6486	STATE OF FLORIDA DEPARTMENT OF TRANSPORTATION			SR 600 (US 92) PD&E STUDY RE-EVALUATION FROM EAST OF I-4 TO COUNTY LINE ROAD	SHEET NO.
DATE	DESCRIPTION	DATE	DESCRIPTION		ROAD NO.	COUNTY	FINANCIAL PROJECT ID		
			TIERRA PROJECT NO.: 6511-14-203E		SR 600	HILLSBOROUGH	435749-1-22-01		G-63



2006 HISTORICAL AERIAL PHOTOGRAPH

SOURCE: FDOT SURVEY AND MAPPING

REVISIONS				TIERRA, INC. 7351 TEMPLE TERRACE HIGHWAY TAMPA, FLORIDA 33637 CERTIFICATE OF AUTHORIZATION 6486	STATE OF FLORIDA DEPARTMENT OF TRANSPORTATION			SR 600 (US 92) PD&E STUDY RE-EVALUATION FROM EAST OF I-4 TO COUNTY LINE ROAD	SHEET NO.
DATE	DESCRIPTION	DATE	DESCRIPTION		ROAD NO.	COUNTY	FINANCIAL PROJECT ID		
			TIERRA PROJECT NO.: 6511-14-203E		SR 600	HILLSBOROUGH	435749-1-22-01		G-64

bsawaska 11/16/2015 6:41:55 PM J:\6511\2014 Files\6511-14-203 US 92 PDE\Microstation\rdgeoEnvHist2006_08.dgn

CSER Appendix H

Site Photographs

US 92 from west to east



US 92 Near west end of project corridor looking west



Central area of project corridor looking west



Near east end of project corridor looking west, intersection of US 92 and County Line Road

Site photographs of "Medium" and "High" Risk Ranked Sites



Stepps Towing (#2) - Near west end of project corridor looking north



Stepps Towing (#2) – Near west end of project corridor looking north-northwest toward AST



Miguel's Auto Repair (former J.D. Road and Tire Service) (#4) – Near west end of project corridor looking north



N&R Express (#6) – West area of project corridor looking south



Stein's Auto Graveyard (#12) – Intersection of Anna Drive and US 92 looking southeast, west portion of study area



Samuel Coraluzzo (former Central Florida Transport Yard/Patco) (#13) – West portion of study area looking south



Samuel Coraluzzo (former Central Florida Transport Yard/Patco) (#13) – West area of project corridor looking south



Hood Enterprises (#22) – West area of project corridor looking south



Hood Enterprises (#22) – West area of project corridor looking north-northeast



Williams Rd/US 92 Contamination (#23) – West portion of project corridor looking west



BP-Williams No. 141 (#24) – West area of project corridor near Williams road looking southwest



Saint Joseph's Church (Former Jaeb Prop.) (#26) – Williams Road looking east



Prince Contracting (former Auto Repair) (#29) – West area of project corridor looking north



Citgo Food (former Coastal Mart) (#30) – West area of project corridor looking southwest



Former Zaccari's Auto Repair and Body Shop (#33) – Intersection of Black Dairy Road and US 92 looking northeast



Slusmeyer's Tire City (former Chevron) (#34) – West area of project corridor looking northeast



Trademark Metals Recycling (former Interstate Auto Parts) (#35) – West area of project corridor looking north



Shell Gas Station (former Circle K) (#44) – West area of project corridor looking north



Hills. County FD #4 (#47) – Intersection of US 92 and Peach Avenue looking northwest



TECO Substation (#48) – Intersection of Peach Avenue and US 92 looking southeast



Seffner Mini Mkt. (former Gas Station) (#50) – West portion of project corridor looking northeast



Citgo (former Chevron S&J) (#52) – West portion of study area looking southeast



Extra Mile Auto (#54) – West portion of study area looking northeast



Circle K #2705075 (#55) – Near the intersection of Parsons Avenue and US 92 looking southwest



Perfection Paint and Body (former Boyce Paint/Body) (#56) - Near the intersection of Parsons Avenue and US 92 looking northwest



Marathon (former Primetime), Karim Business Corp. (#57) – West portion of project corridor; west-central portion of Marathon looking southeast



Agriculture (former groves/crops) (#A7) – Intersection of Kingsway Road and US 92 looking east



Retrofit Recycling (former giant Rec World) (#60) – Intersection of Castlewood Road and US 92 looking northeast



Speedway #6541 (former Hess) (#62) – West area of project corridor looking southeast toward intersection of US 92 & Mcintosh Road



BP-Mcintosh #126 (former Marathon) (#64) – Intersection of US 92 & Mcintosh Road looking southeast



Maintain-A-Plant Nursery (#65) – Central portion of study area looking southeast



Absolute Auto Repair (former Ralph's Automotive Service) (#66) – Intersection of US 92 and Gallagher Road looking southwest



Absolute Auto Repair (former Ralph's Automotive Service) (#66) – Gallagher Road looking west



Landscape Maintenance Professionals (LMP) Nursery (#67) – Near the intersection of Gallagher Road and US 92 looking northwest



Griffin's Farm (#68, A10) – Just east of the intersection of US 92 and Gallagher Road looking northwest



Wilson's Wholesale Nursery (#70, A11) – West central area of project corridor looking northwest



Country Deli (former Hooker James/Three Brothers (#71) – Central portion of study area looking west



Pilgrim Hathock Village MHP (#72) – Central portion of study area looking northeast



Agriculture (groves/crops) (#A14) – Central portion of project corridor looking northwest



Finish Line Saloon (former Levi's) (#75) – Intersection of Rogers Road and US 92 looking west



ASAP Fabrication (former Tractor World) (#77) – Just east of the intersection of Rogers Road and US 92 looking west



Former Hy-Tech Petroleum Maintenance (#78) – Just south of the the intersection of US 92 and North Forbes Road looking northeast



Citgo #5117 (former Gator Food/Presto) (#79) – Central Portion of study area looking southeast



BP-Bennett's & Dominguez Repair (#80) – Central portion of study area looking north



BP-Bennett's & Dominguez Repair (#80) – central portion of study area looking north at AST



Harwell Farms (#81, A16) – Central portion of project corridor looking southeast



Epp's Nursery (#A17) – Just east of the Turkey Creek Road and US 92 intersection looking north



Agriculture (groves/crops) (#A19) – Central portion of project corridor looking east



Jabo's Broadway Tires (former Fina-Hahn Serv.) (#82) – Intersection of US 92 and Whitehurst Road looking northwest



Sunoco (former Plant City Foodmart) (#83) – Central portion of study area looking southeast



Agriculture (groves/crops) (#A20) – Intersection of Edwards Street and US 92 looking west



Universal Auto (former Hot Spot/Petrol Mart) (#91) – Central portion of study area looking west



Fulltime Auto (former Father & Son Garage) (#92) – East portion of study area looking north



Brown's Paint/Auto (former Thermal Storage Eqpt.) (#94) – East-central portion of study area looking northwest



Norma's Ybor City Cuban Sandwich Shop (#95) – East-central portion of study area looking west-southwest



Elite Auto Collision (#98) – East-central portion of study area looking southwest



Eric's Auto Air & Elec. (former Allen Dodd's Auto Collision) (#99) – East-central portion of study area looking north



Dykstra Construction (former Big "E" Economy Auto Parts) (#100) – East-central portion of study area looking southeast



Alert Tire Service (#101) – East-central portion of study area looking south



Jabo's Car and Truck Tire Center (#104) – Intersection of US 92 and North Palm Drive looking north



Suncoast Comm. Health Center (former Service Station) (#105) – Intersection of US 92 and Maryland Avenue looking northeast



C R England Spill (#107) – CSX Railroad Crossing at Park Road looking west



Jarrett Scott Ford (former Circle M #6) (#108) – Intersection of US 92 and Park Road looking northwest



Jarrett Scott Ford (former Davis Ford) (#109) – Intersection of Park Road and US 92 looking northwest



Plant City Steel (#110) – Park road looking southeast at electricity transformer storage area



CSX Railroad (#114) – Just south of the intersection of Park Road and US 92 looking North



Dolphin Tanker Systems (#122) – Near east end of project corridor looking northwest



Broke & Poor Surplus Building Materials (#124) – Intersection of Pleasant Acre Drive and US 92 Looking west



CEMEX (#126) – Pleasant Acre Drive looking east



CEMEX (#126) – Pleasant Acre Drive looking southeast toward ASTs located in the southwest portion of the facility



Stoneworks of Tampa (former Lord Label & Mfg./ParkerWarehouses) (#133) – East end of the project corridor looking northwest



R & W Auto Sales (former Country Corner) (#135) – Near the southeast corner of facility looking northwest; near east end of project corridor



County Line Road Auction (former Stansfield Prop.) (#136) – South of facility looking north-northeast; east end of project corridor



Vacant Lot (former Tom's Auto Repair) (#138) – Near east end of former facility looking west; Near east end of project corridor



GTO Auto Sales (#139) – Intersection of US 92 and Wiggins Road looking east



T-R Drum (#140) – East end of project corridor looking north



Fasson Truck Parts (#142) – Intersection of County Line Road and US 92 looking northwest



Unlimited Cars and Trucks (#143) – Just north of the US 92 and County Line Road intersection looking west



CSX Railroad (#145) – East end of project corridor looking northeast along the CSX railroad corridor

CSER Appendix I

Supplemental Information

Site 2 – Stepps Towing
Fac. ID 9502640

A·C·T

- ENVIRONMENTAL
- SAFETY/HEALTH
- CONSULTING
- CONTRACTING
- EMERGENCY

American Compliance Technologies, Inc.

April 20, 1998

Mr. James A. Carnicelli, P.E.
CARNELL ENGINEERING, P.A.
2225 East Edgewood Drive, Suite 5
Lakeland, Florida 33803

RE: STEPP'S TOWING FACILITY DIESEL FUEL SPILL INCIDENT (SEPT. '97)
FINAL REPORT

Dear Mr. Carnicelli:

AMERICAN COMPLIANCE TECHNOLOGIES, INC. (ACT) is pleased to submit our Spill Response Report detailing the diesel spill response action operations conducted on behalf of the Fleetwing Corporation at the Stepp's Towing Facility located at 9602 East Highway 92, Tampa, Hillsborough County, Florida.

In-situ bio-remedial operations have progressed favorably. However, assessment and monitoring have been placed on hold to address complications resulting from a subsequent discharge as Penn Tank Lines was delivering fuel to the Stepp's storage tank.

We have committed our experienced & trained personnel, our equipment, and our knowledge in a manner that has allowed for an environmentally sound, safety conscious, and cost effective plan for clean-up.

Should you have any questions or require additional information, please contact me in Bartow at (941) 533-2000.

Thank you for allowing the staff of American Compliance Technologies, Inc. to be of service to you and the Fleetwing Corporation.

Sincerely,

Greg J. Kruse

Greg J. Kruse, P.G., REP
Professional Geologist / Project Manager / Registered Environmental Professional
AMERICAN COMPLIANCE TECHNOLOGIES, INC.

GJK/tcs

1875 West Main Street
Bartow, Florida 33830
(941) 533-2000 • (941) 534-1133 Fax

1030 Third Street
Henderson, Kentucky 42420
(502) 826-0059 • (502) 826-6793 Fax

GENERAL INFORMATION

INCIDENT REPORTED TO ACT:	MONDAY, SEPTEMBER 22, 1997
CLIENT:	FLEETWING CORPORATION 742 SOUTH COMBEE ROAD LAKELAND, FLORIDA (941) 665 - 7557
CLIENT CONTACT:	MR. JAMES A. CARNICELLI, P.E. CARNELL ENGINEERING, P.A. (941) 666 - 3727
SPILL LOCATION:	STEPP'S TOWING SERVICE 9602 EAST HIGHWAY 92 TAMPA, FLORIDA 33610 (813) 621 - 8651 MR. JIM STEPP, OWNER MR. JON ROY, SAFETY DIRECTOR
MATERIALS INVOLVED:	"REPORTED" LESS THAN 25 GALLONS DIESEL FUEL.
CONTAMINATION EXTENT:	DISCHARGE TO SOIL AT THE NORTH END OF THE AST ONLY.
ACT RESPONSE MANAGER:	GREG J. KRUSE, LICENSED PROFESSIONAL GEOLOGIST AMERICAN COMPLIANCE TECHNOLOGIES, INC. (941) 533-2000
PROJECT STATUS:	BIO-REMEDIATION OF IMPACTED SOILS STILL ON-GOING, HOWEVER, DUE TO PENN TANK LINES SPILL (APPROX. MID-MARCH 1998, PROJECT HAS BEEN PUT ON HOLD.

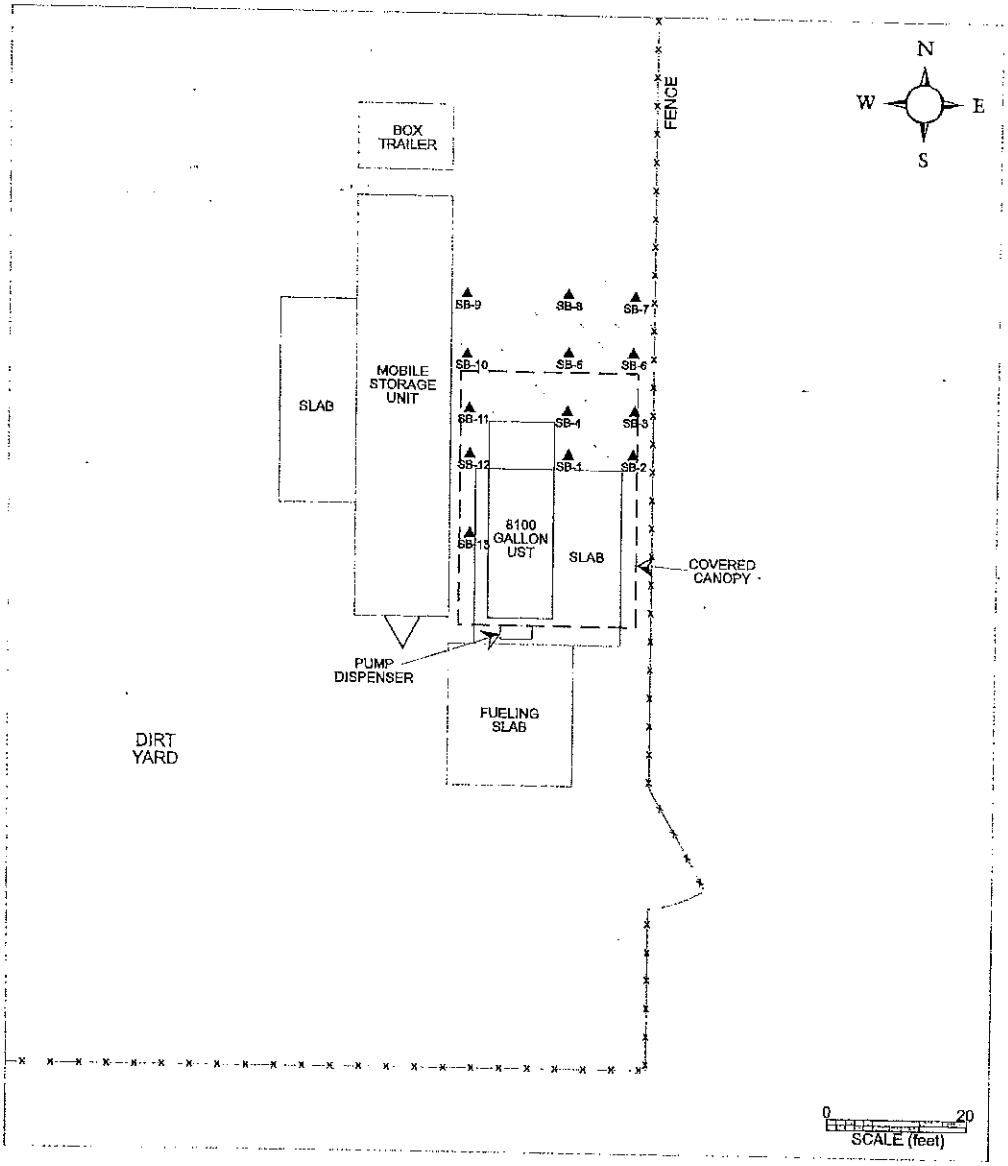

AMERICAN COMPLIANCE TECHNOLOGIES A·C·T ENVIRONMENTAL SERVICES INC.

STEPP'S TOWING SERVICE
9602 EAST HIGHWAY 92
TAMPA, FLORIDA 33610

SITE PLAN MAP

OCTOBER 10, 1997
PROJECT NO.: 4623-97
FIGURE: 2.0
P.M.: G.J. KRUSE
SCALE: 1:240

LEGEND

▲ SB-1 SOIL BORING NUMBER AND LOCATION

AREA OF BIO-APPLICATION

AREA OF ROTO-TILL TO 6" DEPTH

PREPARED FOR:
MR. JAMES A. CARNICELLI, P.E.
CARNELL ENGINEERING, P.A.
2225 EAST EDGEWOOD DRIVE, SUITE 5
LAKELAND, FLORIDA 33803

RECEIVED
MAY 18 1998
E.P.C. of H.C.

299502640

LOGGED
5/19/98
S314

ADDITIONAL WORK ADDENDUM

SPILL RESPONSE / INITIAL REMEDIAL ACTION REPORT
STEPP'S TOWING SERVICE, INC.
8602 EAST HIGHWAY 92
TAMPA, FLORIDA 33610
AST OVERFILL INCIDENT



OCTOBER 10, 1996

SEAL
FLORIDA P.G. LIC. NO. 0001663
SIGNATURE Greg J. Kruse
DATE 10-25-96

PREPARED BY:
MR. GREG J. KRUSE, P.G., REP
PROFESSIONAL GEOLOGIST / PROJECT MANAGER / REGISTERED ENVIRONMENTAL PROFESSIONAL
AMERICAN COMPLIANCE TECHNOLOGIES, INC.
ACT PROJECT # 4121-96



AMERICAN COMPLIANCE TECHNOLOGIES, INC.
1875 W. MAIN STREET
BARTOW, FLORIDA 33830
941/533-2000

A·C·T

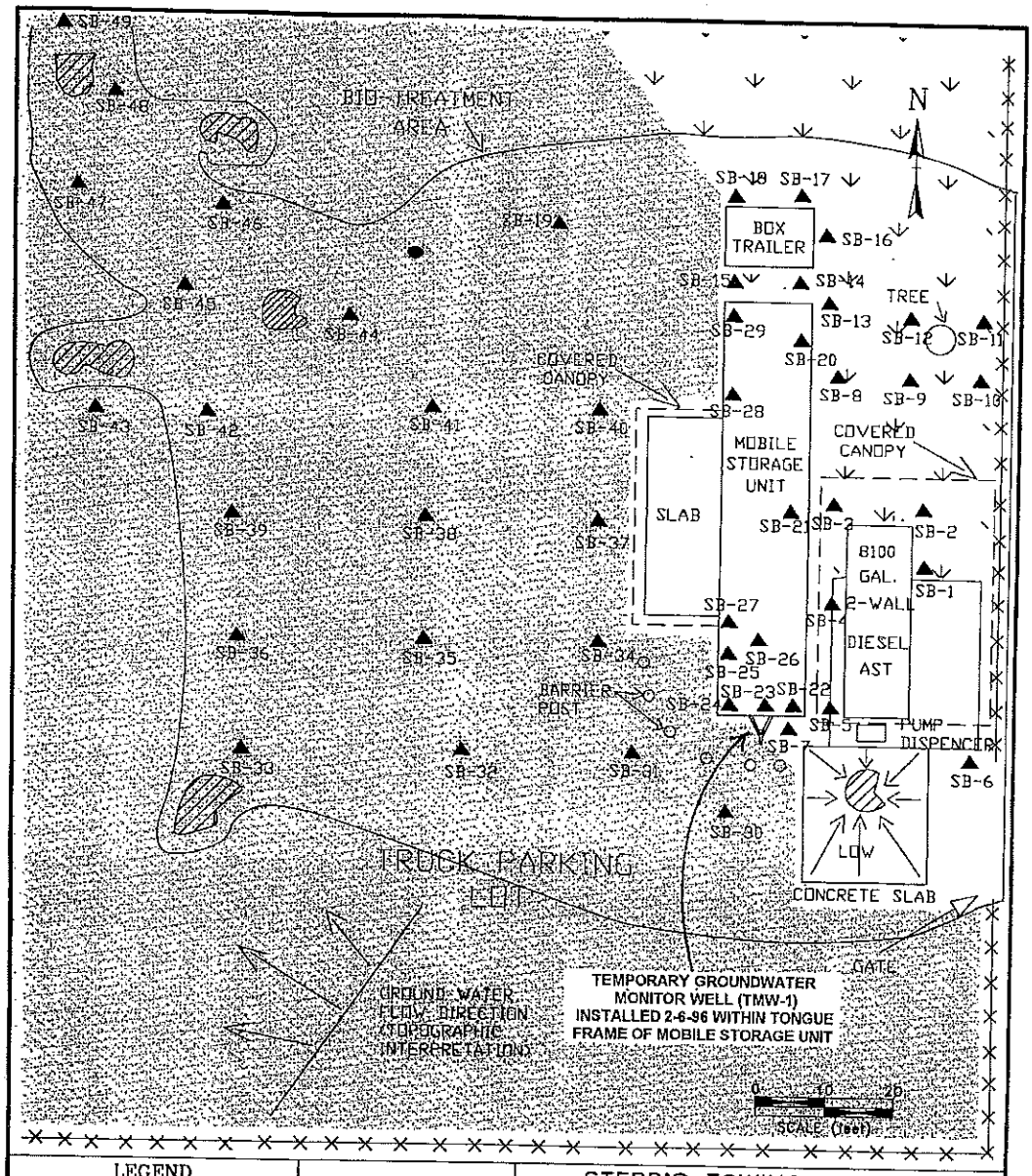

LEGEND

=COMPACTED ASPHALT GRAVEL

=GRASS AREA

=HYDRAULIC OIL/USED OIL STAINAGE

SB-1 =SOIL BORING LOCATION

A·C·T ENVIRONMENTAL SERVICES

AMERICAN COMPLIANCE TECHNOLOGIES, INC.

STEPP'S TOWING SERVICE
9602 E. HWY. 92
TAMPA, FLORIDA 33610

SITE PLAN MAP

AST OVERFILL INCIDENT

DIESEL

JANUARY 5, 1996	FIGURE 2.0
PROJECT NO. 4121-96	SCALE 1:240

Site 13 – Samuel Coraluzzo (former Central Florida Transport/Patco)
Fac. ID 9814378, 9801522

Creative Environmental Solutions, Inc.
Geologists ▸ Engineers ▸ Environmental Scientists
700 DeSoto Avenue • Brooksville, FL • 34601

January 14, 2015

Carl J. Heintz, P. G.
Environmental Protection Commission of Hillsborough County
Petroleum Cleanup Section
3629 Queen Palm Drive
Tampa, Florida 33619-1309

Re: Site Assessment Report Addendum
Response to Comments Letter Dated November 17, 2014
Central Florida Transport, LLC
10615 East US Hwy 92
Tampa, Hillsborough County, Florida
FAC ID 9814378

Dear Mr. Heintz:

Thank you for your comments on the October 16, 2014 SAR for the facility identified above. Our responses are provided in this letter.

1. The geologist of record indicates that the excavated contaminated soil was disposed at the Heart of Florida Landfill in Sumter County. Please indicate and provide documentation whether this is a permitted lined Class I Landfill.

RESPONSE
Heart of Florida is a Class I Landfill operating under WACs 00085764 and permit 161263-004-SO/01 The landfill status can be viewed at:
http://appprod.dep.state.fl.us/WWW_WACS/Reports/SW_Facility_Inventory_res2.asp

2. Depending on the responses to the comments below, a water supply well survey might be required per Rule 62-780.600(3)(h), F.A.C.

RESPONSE
The area surrounding the site is provided potable water by the Hillsborough County Water Resource Service. A potable water main is located along U.S. Highway 92, at the southwest corner of the intersection with McLeod Drive.

According the to the Florida DOH, there are 10 private potable wells within 1/4 mile of the site, as shown Figure 1, and no supply wells within 1/2 mile of the site. There is a well in the northwest corner of the site that is not in the DOH database. This well is not used and cannot be used for any purpose because of

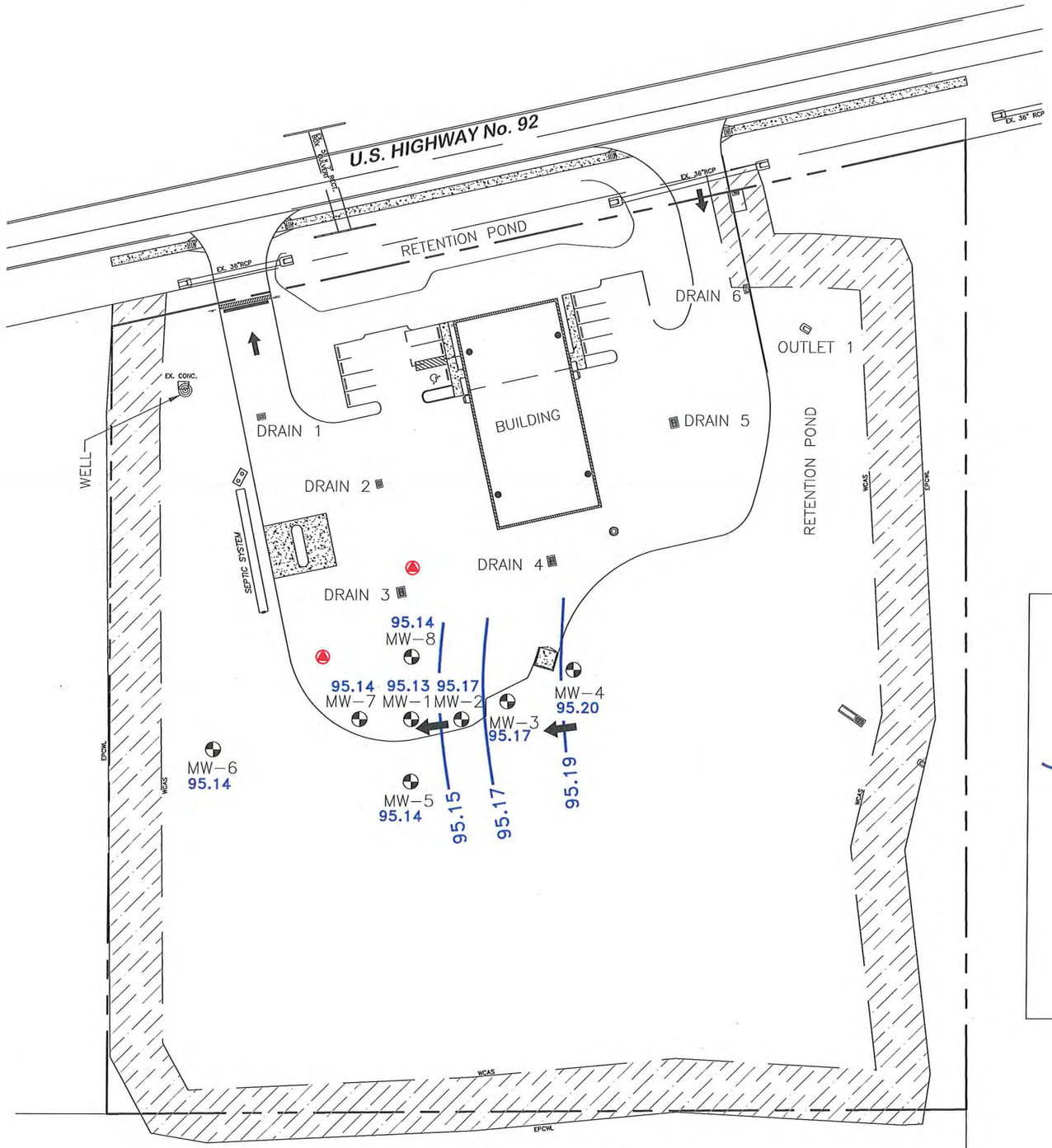

N

0 35 70

SCALE: 1"=70'

LEGEND

- ⊕ – MONITORING WELL
- ⊕ – PROPOSED MONITORING WELL
- 95.13 – GROUNDWATER ELEVATION IN FEET (10-9-14)
- 95.14 – GROUNDWATER ELEVATION CONTOUR
- → – APPROXIMTAE DIRECTION OF GROUNDWATER FLOW

FIGURE NO. 6

FIGURE TITLE PROPOSED MONITORING WELLS

FACILITY NAME CENTRAL FLORIDA TRANSPORT

DATE PREPARED 01-04-15

Creative Environmental Solutions, Inc.
700 DeSoto Avenue
Brooksville, Florida 34601
Phone: (352) 796-3374 Fax: (352)796-2449

P:\PATCO\HILLSBOROUGH AVE-TAMPA\CADD\SITEPLAN\NEW SITE PLAN 9-14.DWG DRAWN BY: T. TRAYNHAM

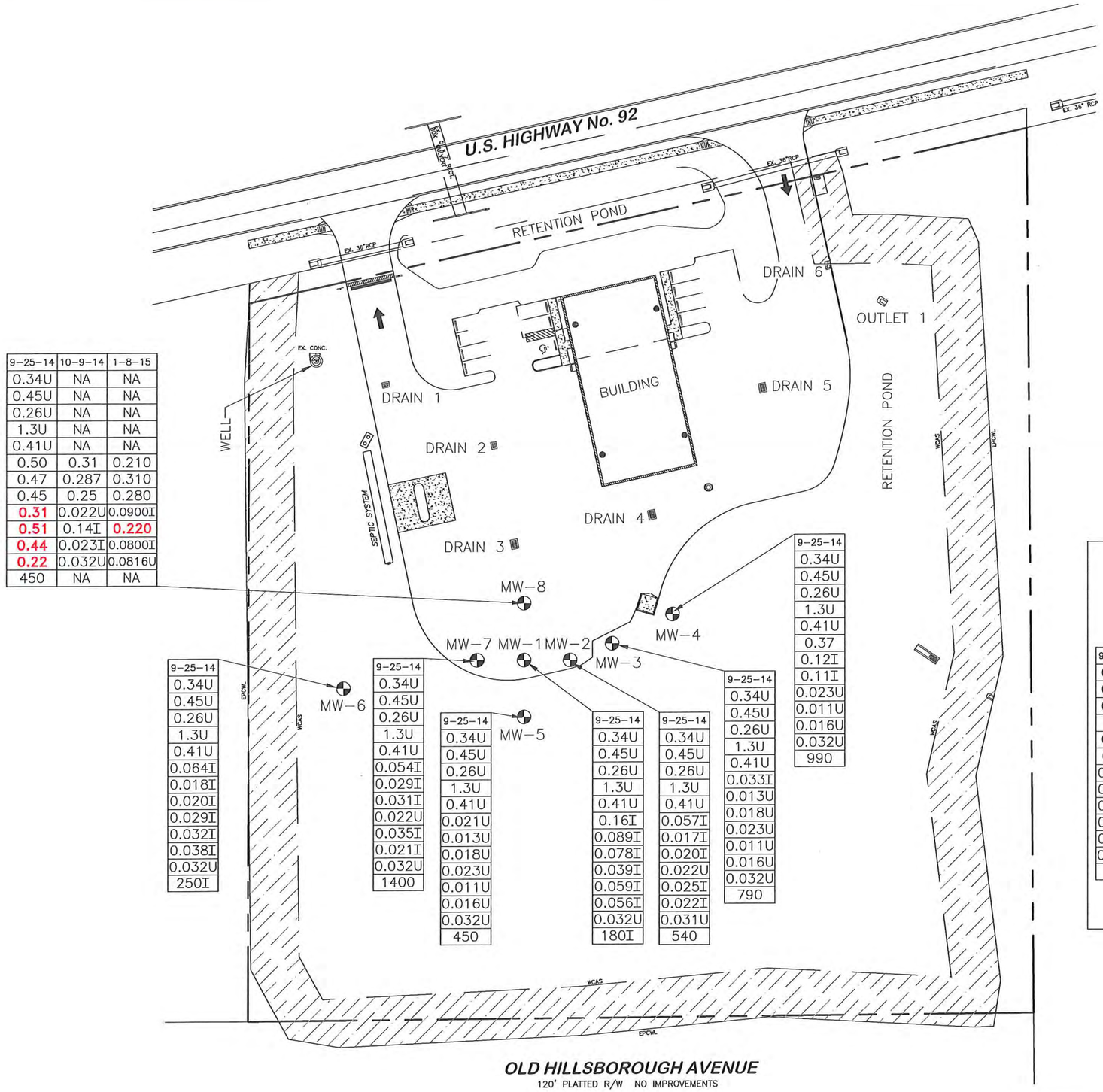

9-25-14	10-9-14	1-8-15
0.34U	NA	NA
0.45U	NA	NA
0.26U	NA	NA
1.3U	NA	NA
0.41U	NA	NA
0.50	0.31	0.210
0.47	0.287	0.310
0.45	0.25	0.280
0.31	0.022U	0.0900I
0.51	0.14I	**0.220**
0.44	0.023I	0.0800I
0.22	0.032U	0.0816U
450	NA	NA

9-25-14
0.34U
0.45U
0.26U
1.3U
0.41U
0.37
0.12I
0.11I
0.023U
0.011U
0.016U
0.032U
990

9-25-14
0.34U
0.45U
0.26U
1.3U
0.41U
0.064I
0.018I
0.020I
0.029I
0.032I
0.038I
0.032U
250I

9-25-14
0.34U
0.45U
0.26U
1.3U
0.41U
0.054I
0.029I
0.031I
0.022U
0.035I
0.021I
0.032U
1400

9-25-14
0.34U
0.45U
0.26U
1.3U
0.41U
0.021U
0.013U
0.018U
0.023U
0.011U
0.016U
0.032U
450

9-25-14
0.34U
0.45U
0.26U
1.3U
0.41U
0.16I
0.089I
0.078I
0.039I
0.059I
0.056I
0.032U
180I

9-25-14
0.34U
0.45U
0.26U
1.3U
0.41U
0.057I
0.017I
0.020I
0.022U
0.025I
0.022I
0.031U
540

9-25-14
0.34U
0.45U
0.26U
1.3U
0.41U
0.033I
0.013U
0.018U
0.023U
0.011U
0.016U
0.032U
790

N

0 35 70

SCALE: 1"=70'

LEGEND

⊕ – MONITORING WELL

9-25-14	– DATE SAMPLED
0.34U	– BENZENE CONCENTRATION
0.45U	– TOLUENE CONCENTRATION
0.26U	– ETHYLBENZENE CONCENTRATION
1.3U	– TOTAL XYLENES CONCENTRATION
0.41U	– MTBE CONCENTRATION
0.16I	– NAPHTHALENE CONCENTRATION
0.089I	– 1-METHYLNAPHTHALENE CONCENTRATION
0.078I	– 2-METHYLNAPHTHALENE CONCENTRATION
0.039I	– BENZO(a)PYRENE CONCENTRATION
0.059I	– BENZO(a)ANTHRACENE CONCENTRATION
0.056I	– BENZO(b)FLUORANTHENE CONCENTRATION
0.032U	– INDENO(1,2,3-cd)PYRENE CONCENTRATION
180I	– TRPH CONCENTRATION

NA – NOT ANALYZED

CONCENTRATIONS IN μg/L

FIGURE NO. 5

FIGURE TITLE GROUNDWATER ANALYTICAL SUMMARY MAP

FACILITY NAME CENTRAL FLORIDA TRANSPORT

DATE PREPARED 01-04-15

Creative Environmental Solutions, Inc.
700 DeSoto Avenue
Brooksville, Florida 34601
Phone: (352) 796-3374 Fax: (352)796-2449

P:\PATCO\HILLSBOROUGH AVE-TAMPA\CADD\SITEPLAN\NEW SITE PLAN 9-14.DWG DRAWN BY: T. TRAYNHAM

HILLSBOROUGH COUNTY
ENVIRONMENTAL PROTECTION
COMMISSION

APPLICATION FOR DIRECTOR'S
AUTHORIZATION

Prepared for:

PATOC TRANSPORT, INC
16015 EAST U.S HIGHWAY 92
TAMPA, FLORIDA

Prepared by:

RECEIVED
APR 27 2006
EPC Waste Management Division

Creative Environmental Solutions, Inc.
611 N. Broad Street
Brooksville, FL 34601
Phone: (352) 796-3374
Fax: (352) 796-2449

CES PROJECT NUMBER: # 06-046

April, 2006

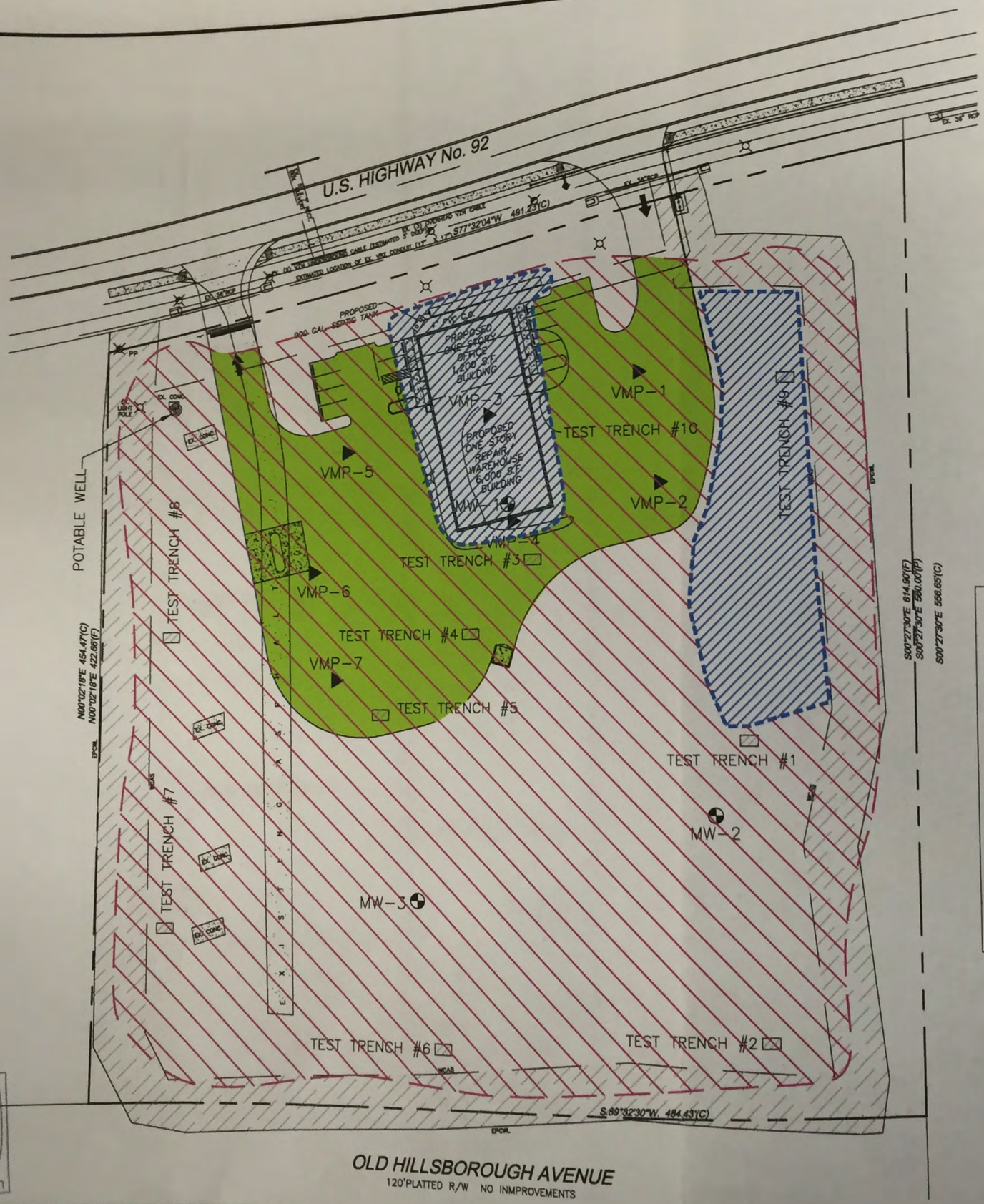

LEGEND

- – MONITORING WELL
- – VAPOR MONITORING WELL
- – ESTIMATED AREA WHERE BURIED C&D MATERIALS WILL REMAIN
- – ESTIMATED AREAS WHERE BURIED C&D MATERIALS WILL BE REMOVED
- – ESTIMATED AREA WHERE CONSTRUCTION WILL OCCUR OVER BURIED C&D MATERIALS

FIGURE NO. 6

FIGURE TITLE: POST CONSTRUCTION SOLID WASTE DISTRIBUTION PLAN

FACILITY NAME: PATCO TRANSPORT

DATE PREPARED: 07-24-06

RECEIVED
JUL 25 2006
EPC Waste Management Division

Creative Environmental Solutions, Inc.
611 NORTH BROAD STREET
BROOKSVILLE, FL. 34601
PHONE: (352) 796-3374
FAX: (352) 796-2449



FIGURE NO. 7R

FIGURE TITLE RSM RE-USE AREA

SEP 01 2006

FACILITY NAME PATCO TRANSPORT

DATE PREPARED 08-29-06

Creative Environmental Solutions, Inc.
611 NORTH BROAD STREET
BROOKSVILLE, FL. 34601
PHONE: (352) 796-3374
FAX: (352) 796-2449

APR 27 2006

SITE ASSESSMENT REPORT

Prepared For:

PATCO TRANSPORT, INC.
10615 EAST U.S. HIGHWAY 92
TAMPA, FLORIDA

RECEIVED
APR 27 2006
EPC Waste Management Division

Prepared By:

Creative Environmental Solutions, Inc.
611 N. Broad Street, Brooksville, FL 34601
PHONE (352) 796-3374 FAX (352) 796-2449

CES PROJECT #06-046

April, 2006

APR 27 2006

1.0 INTRODUCTION

This site assessment report has been prepared in support of an Application for Director's Authorization ("Application"), in accordance with Section 1-7.203(4) of the Rules of the Hillsborough County Environmental Protection Commission (HCEPC). This report was prepared for PATCO Transport, Inc. ("PATCO") for their project in Hillsborough, Florida.

2.0 SITE LOCATION AND DESCRIPTION

The PATCO site is a 6.1 acre vacant lot located at 10615 East U.S. Highway 92 (Hillsborough Avenue) in Tampa, Florida. The site is situated southeast of the intersection of Interstate Highways 4 and 75, in north-central Hillsborough County, in Section 32, Township 28 South, Range 20 East. Figure 1 is a map showing the project location. The property is a closed construction and demolition debris (C&D) landfill which has been out of use for several years. Current site features include an asphalt driveway, four small concrete pads, a water well, and two driveway connections to U.S. 92. A site plan is presented as Figure 2. The site is bounded on the east, south, and west sides by a drainage ditch which as been claimed as a jurisdictional wetland. The PATCO site is zoned PD-C, and is listed as Vacant-Commercial on the Hillsborough County Property Appraiser website.

3.0 SURROUNDING AREA

The area surrounding the site is characterized as mixed industrial/commercial and residential. Figure 3 shows the land uses surrounding the site. Immediately to the east is a commercial site. East and southeast of the site is a residential area with a mixture of manufactured homes and duplex apartments. An undeveloped lot borders the site to the south. The site is bordered on the west by a salvage yard. To the north, across U.S. Highway 92, are a vacant lot and another commercial site.

4.0 POTABLE WATER RESOURCES

The area surrounding the site is provided potable water by the Hillsborough County Water Resource Service. A potable water main is located along U.S. Highway 92, at the southwest corner of the intersection with McLeod Drive.

An old potable well is present on the northwest corner of the site, as shown on Figure 2. No information was available regarding the construction of this well. The well is currently not in use, and PATCO intends to use it in the future for irrigation purposes only. A review of Southwest Florida Water Management District (SWFWMD) records was conducted to identify private potable wells within ¼ mile of the site and public supply wells within ½ mile of the site. SWFWMD records showed 4 private potable wells within ¼ mile, and no public supply wells within ½ mile of the site. The locations of these wells are shown on Figure 4.

APR 27 2006

5.0 ASSESSMENT ACTIVITIES

Site assessment activities were conducted to identify existing and potential impacts to air, soil, and groundwater, in accordance with Chapter 1-7.203(4) of the HCEPC rules. Assessment activities included the installation of soil vapor and groundwater monitoring wells, soil gas and groundwater sampling, and the excavation of test trenches to confirm the nature and depth of the waste materials disposed at the site.

5.1 Test Trenches

In order to determine the nature and types of wastes disposed at the closed landfill, ten (10) test trenches were dug at the site on March 7, 2006 using a track-mounted excavator at the locations shown on Figure 2. All test pits were dug until natural ground was reached, as exhibited by the absence of waste materials. Table 1 is a summary of the observations made during excavation of the test pits. The field notes and photographs collected during the excavations are includes as Appendix A.

Based on observations made in the test trenches, the solid waste disposal area has a clay cap extending to a depth of approximately 2 feet BLS. Solid waste extends from below the clay cap to a depth of approximately 6 to 8 feet BLS. Wastes consisted of concrete rubble, metal pipe, electrical conduit, concrete blocks, bricks, re-bar, carpet, tires, and wood. All of these materials meet the definition of construction and demolition debris. No municipal-type wastes or materials classified as hazardous wastes were observed in any of the test pits. Figure 5 shows the estimated areal extent of the buried C&D wastes. Two cross sections, one north-south and one east-west, are presented as Figures 6 and 7.

5.2 Vapor Monitoring Well Installation

A total of seven (7) temporary soil vapor monitoring wells were installed in the areas proposed for construction at the locations shown on Figure 2. The vapor monitoring wells were installed using a hand auger, which was advanced to a depth of approximately 3 to 4 feet below land surface (BLS). These wells are constructed of 1-foot of 1" diameter Schedule 40 PVC well screen and 4 feet of well casing. Silica sand was placed around the well to approximately 1' above the screen, and the rest of the borehole was back-filled with compacted native soil. The vapor monitoring wells were completed above-grade with slip-caps.

5.3 Vapor Monitoring

On March 7, 2006, the soil vapor monitoring wells were screened using a calibrated Rae Systems EntryRae Model PGM-3000 gas detector. The EntryRae gas detector has sensors to detect volatile organic compounds (VOCs), combustible gases (reported as percentage of the lower explosive limit, or LEL), oxygen (O_2), carbon monoxide (CO), and hydrogen sulfide (H_2S). For VOC detection, the EntryRae uses a photo-ionization detector (PID) which will respond to all VOCs, with the exception of methane. The EntryRae is equipped with a built-in sample pump to draw vapor samples into the instrument for measurement.

Vapor readings were taken by opening the vapor monitoring point, inserting a polyethylene tube attached to the sample probe on the EntryRae approximately 2 feet into the well, and then

APR 27 2006

allowing the EntryRae to sample the vapors accumulated inside the well until the readings for all analytes had stabilized. The readings were then recorded, and the gas detector was allowed to sample clean air to purge the detectors before moving to the next well. Results of the vapor monitoring are summarized in Table 2.

Referring to Table 2, only one vapor monitoring well showed any explosive gases. Well VMP-1 showed 100% of the LEL. Since the VOC reading in VMP-1 was 0 ppm, this LEL reading is most likely due to the presence of methane in this vapor monitoring well. All other wells were at 0% of the LEL (no explosive gases reported). The highest concentration of VOCs was reported in VMP-5, at 8 parts per million (ppm). No concentrations of H_2S were reported in any of the monitoring points. The distribution of soil vapors is shown on Figure 8.

5.4 Ambient Air Screening

During the soil vapor monitoring, a pedestrian survey was conducted to screen ambient air for the presence of noxious odors, fumes, and vapors. Screening for vapors was completed using the Rae Systems EntryRae PGM-3000 gas detector to survey ambient air between the vapor monitoring points for the presence of combustible gases, VOCs, CO, and H_2S. No odors, fumes, or vapors were reported.

5.5 Groundwater Monitoring Well Installations

Three (3) monitoring wells were installed at the site at the locations shown on Figure 2. All three wells were installed using hollow-stem augers and following the procedures outlined in Sections 6.4 through 6.6 of the USEPA Region 4 guidance document. The groundwater monitoring wells were installed to a depth of approximately 15 feet BLS, and are constructed of 10 feet of 2" diameter Schedule 40 PVC well screen and approximately 7-8 feet of well casing. The wells were constructed such that they are screened across the water-table. All wells are completed approximately 2 to 3 feet above grade, and are fitted with a locking, water-tight well cap. Well construction details are summarized in Table 3. Monitor well installation logs are included in Appendix B.

Following installation, the groundwater monitoring well casings were surveyed to a relative elevation on site. These data are included in Table 3.

5.6 Groundwater Flow

Depth to groundwater in each well was measured from the top of casing on March 13, 2006. Depth to groundwater average approximately 5-6 feet BLS. The depth-to-water data were subtracted from the corresponding top-of-casing elevations to yield relative groundwater elevations for each well. The groundwater elevation data were then used to generate the groundwater elevation map in Figure 9. As shown on Figure 9, groundwater is flowing generally towards the south across the site at a very low gradient of approximately 0.0005 feet/foot. The hydraulic gradient estimation is presented in Table 4.

5.7 Groundwater Sampling

On March 13, 2006, groundwater samples were collected from the three monitoring wells for laboratory chemical analyses. Based on the types of wastes identified from the test pits (i.e. only C&D wastes), the groundwater samples were analyzed for the following parameters specified in

SEP 01 2006

5.7 Groundwater Sampling

On March 13, 2006, groundwater samples were collected from the three monitoring wells for laboratory chemical analyses. Based on the types of wastes identified from the test pits (i.e. only C&D wastes), the groundwater samples were analyzed for the following parameters specified in Chapter 62-701.730(4)(b)4 Florida Administrative Code (FAC), as referenced in HCEPC Rule 1-7.203(7)(c):

FIELD PARAMETERS	LABORATORY PARAMETERS	
pH	Aluminum	Cadmium
Turbidity	Chlorides	Chromium
Temperature	Nitrate	Lead
Dissolved Oxygen	Sulfate	Mercury
Water elevation	Total Dissolved Solids	Total Ammonia – N
Colors and sheens	Iron	Phenols
	Sodium	Parameters in EPA Methods 601 & 602
	Arsenic	

Groundwater samples were collected following Florida Department of Environmental Protection (FDEP) Standard Operating Procedure (SOP) FS 2200 – Groundwater Sampling. FDEP Form FD9000-24 Groundwater Sampling Logs are provided in Appendix C. Samples were chilled to 48C and transported on ice via overnight carrier to Xenco Laboratories, Inc. in Miami Lakes, Florida for chemical analysis. A summary of the laboratory analytical results is presented in Table 5. The laboratory analytical report is included in Appendix D.

Referring to Table 5, only iron and total dissolved solids were found at concentrations above FDEP Chapter 62-777 Groundwater Clean-up Target Levels (GCTLs). All other parameters, including metals, volatile organic compounds, total ammonia, chlorides, nitrate, and sulfate, were below GCTLs. A groundwater contaminant concentration map is presented as Figure 10.

6.0 SUMMARY

Based on the data collected during this assessment, the following conclusions are made:

- The PATCO site is a closed construction and demolition debris (C&D) landfill which has been out of use for several years. Land-use in the vicinity is characterized as mixed industrial, commercial, and residential.
- The area surrounding the site is provided potable water by the Hillsborough County Water Resource Service. An out of service potable well is present in the northwest corder of the site. SWFWMD records show a total of 4 potable wells within ~~500 feet~~ one-quarter mile of the site, and no public supply wells within one-half mile. ~~The presence of XX of these wells was confirmed during a drive-by/pedestrian survey of the surrounding area.~~
- Ten (10) test trenches were dug at the site on March 7, 2006 using a track-mounted excavator. The average depth of the solid waste is approximately 7-8 feet BLS. Wastes consisted solely of C&D materials, including concrete rubble, metal pipe, electrical conduit,

SEP 0 1 2006

concrete blocks, bricks, re-bar, carpet, tires, and wood. No municipal or hazardous wastes were observed in any of the test pits.

- Seven (7) soil vapor monitoring wells were installed in the areas proposed for construction.
- Only one vapor monitoring well showed any explosive gases. Well VMP-1 showed 100% of the LEL, with a VOC reading of 0 ppm. This LEL reading was attributed to the presence of methane. The highest concentration of VOCs was reported in VMP-5, at 8 parts per million (ppm). No concentrations of H_2S were reported in any of the monitoring points.
- Three (3) monitoring wells were installed at the site to a depth of approximately 15 feet BLS.
- Groundwater flow is generally towards the south across the site at a gradient of approximately 0.0005 feet/foot.
- Results of groundwater sampling showed that only iron and total dissolved solids were present at concentrations above FDEP Chapter 62-777 Groundwater Clean-up Target Levels (GCTLs). All other parameters, including metals, volatile organic compounds, total ammonia, chlorides, nitrate, and sulfate, were below GCTLs.

FIGURES



FIGURE NO. 2

FIGURE TITLE SITE PLAN

APR 27 2006

FACILITY NAME PATCO TRANSPORT

DATE PREPARED 04-21-06

Creative Environmental Solutions, Inc.
611 NORTH BROAD STREET
BROOKSVILLE, FL. 34601
PHONE: (352) 796-3374
FAX: (352) 796-2449

APR 27 2006

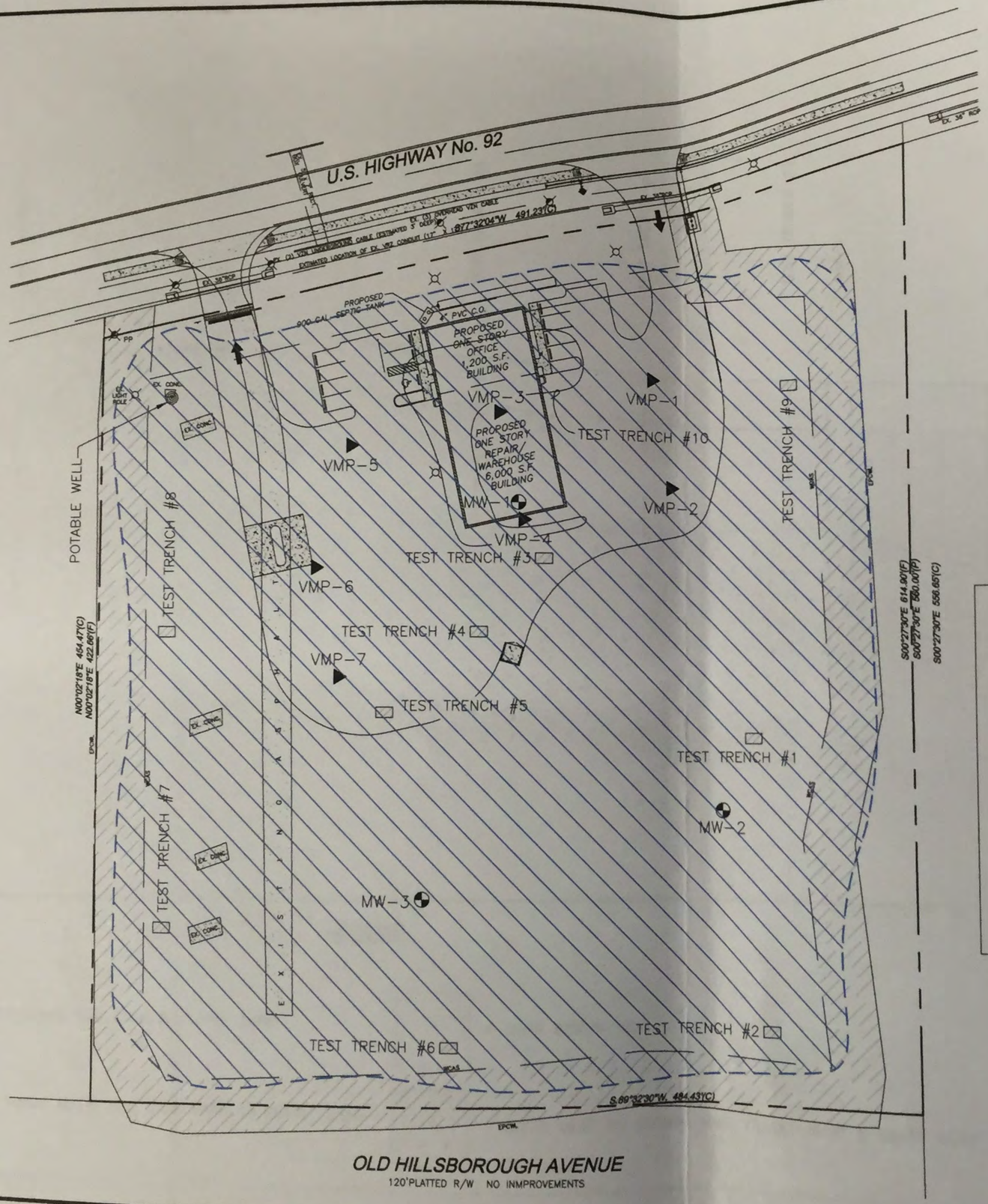

N

0 35 70

SCALE: 1"=70'

LEGEND

- MONITORING WELL
- VAPOR MONITORING WELL
- ESTIMATED AREA WITH BURIED CRD MATERIALS

FIGURE NO. 5

FIGURE TITLE: ESTIMATED AREA EXTENT OF BURIED CRD MATERIALS

FACILITY NAME: PATCO TRANSPORT

DATE PREPARED: 04-21-06

Creative Environmental Solutions, Inc.
611 NORTH BROAD STREET
BROOKSVILLE, FL. 34601
PHONE: (352) 796-3374
FAX: (352) 796-2449

APR 27 2006

U.S. HIGHWAY No. 92

EX. 36" RCP

EX. (3) OVERHEAD VZN CABLE

EX. (2) VZN UNDERGROUND CABLE (ESTIMATED 3' DEEP)

EXTIMATED LOCATION OF EX. VBZ CONDUIT (1")

S77°32'04"W 491.23'(C)

PROPOSED 900 GAL SEPTIC TANK

4" PVC C.O.

PROPOSED ONE STORY OFFICE 1,200 S.F. BUILDING

PROPOSED ONE STORY REPAIR/ WAREHOUSE 6,000 S.F. BUILDING

MW-1

VMP-1

VMP-2

VMP-3

VMP-4

VMP-5

VMP-6

VMP-7

TEST TRENCH #1

TEST TRENCH #2

TEST TRENCH #3

TEST TRENCH #4

TEST TRENCH #5

TEST TRENCH #6

TEST TRENCH #7

TEST TRENCH #8

TEST TRENCH #9

TEST TRENCH #10

MW-2

MW-3

POTABLE WELL

EX. CONC.

EXISTING ASPHALT

WCAS

EPCWL

BASL

N00°02'18"E 454.47'(C)
N00°02'18"E 422.66'(F)

S00°27'30"E 614.90'(F)
S00°27'30"E 560.00'(P)
S00°27'30"E 556.65'(C)

S.89°32'30"W. 484.43'(C)

OLD HILLSBOROUGH AVENUE
120'PLATTED R/W NO INMPROVEMENTS

N

0 35 70
SCALE: 1"=70'

LEGEND

- MONITORING WELL
- VAPOR MONITORING WELL
- ESTIMATED AREA WITH BURIED CRD MATERIALS

FIGURE NO. 5

FIGURE TITLE: ESTIMATED AREA EXTENT OF BURIED CRD MATERIALS

FACILITY NAME: PATCO TRANSPORT

DATE PREPARED: 04-21-06

Creative Environmental Solutions, Inc.
611 NORTH BROAD STREET
BROOKSVILLE, FL. 34601
PHONE: (352) 796-3374
FAX: (352) 796-2449

APR 27 2006

U.S. HIGHWAY No. 92

EX. 36" RCP

EX. (3) OVERHEAD VZN CABLE

EX. (2) VZN UNDERGROUND CABLE (ESTIMATED 3' DEEP)

ESTIMATED LOCATION OF EX. VBZ CONDUIT (17" ±)

S77°32'04"W 491.23'(C)

PROPOSED 900 GAL. SEPTIC TANK

4" PVC C.O.

PROPOSED ONE STORY OFFICE 1,200 S.F. BUILDING

PROPOSED ONE STORY REPAIR/ WAREHOUSE 6,000 S.F. BUILDING

PP

EX. LIGHT POLE

EX. CONC.

EX. CONC.

POTABLE WELL

VMP-1 100

VMP-2 0

VMP-3 0

VMP-4 0

VMP-5 0

VMP-6 0

VMP-7 0

MW-1

MW-2

MW-3

TEST TRENCH #1

TEST TRENCH #2

TEST TRENCH #3

TEST TRENCH #4

TEST TRENCH #5

TEST TRENCH #6

TEST TRENCH #7

TEST TRENCH #8

TEST TRENCH #9

TEST TRENCH #10

EXISTING ASPHALT

EX. CONC.

EX. CONC.

EX. CONC.

N00°02'18"E 454.47'(C)
N00°02'18"E 422.86'(F)

S00°27'30"E 614.90'(F)
S00°29'30"E 560.00'(P)
S00°27'30"E 566.65'(C)

S 89°32'30"W 484.43'(C)

EPOWL

WCAS

OVHL

OLD HILLSBOROUGH AVENUE
120'PLATTED R/W NO INMPROVEMENTS

N

0 35 70
SCALE: 1"=70'

LEGEND

- ● – MONITORING WELL
- ▶ – VAPOR MONITORING WELL
- 100 – SOIL VAPOR CONCETRATION IN PERCENT OF LOWER EXPLOSIVE LIMIT

FIGURE NO. 8

FIGURE TITLE SOIL VAPOR SUMMARY MAP MARCH 7, 2006

FACILITY NAME PATCO TRANSPORT

DATE PREPARED 04-21-06

Creative Environmental Solutions, Inc.
611 NORTH BROAD STREET
BROOKSVILLE, FL. 34601
PHONE: (352) 796-3374
FAX: (352) 796-2449

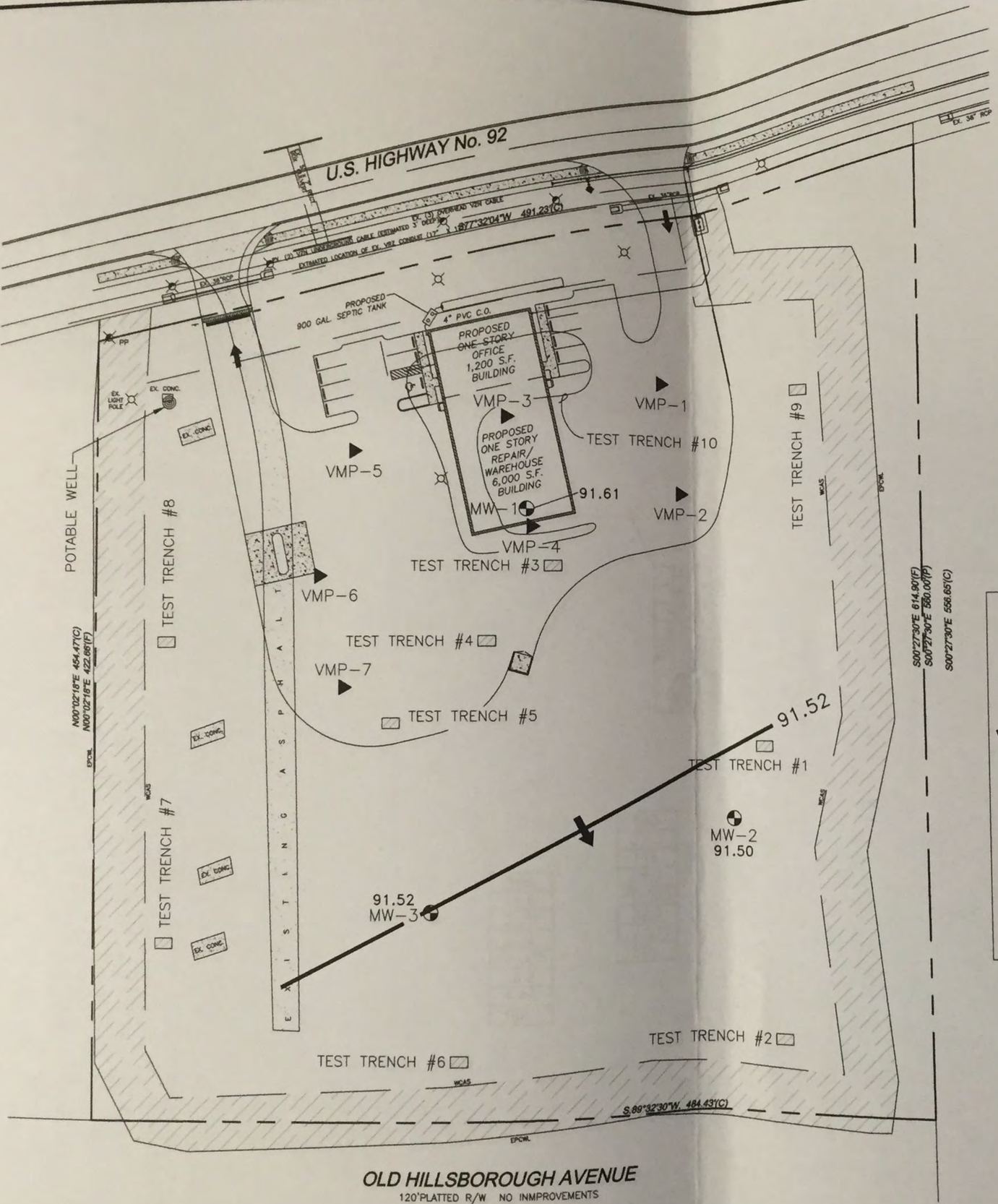

APR 27 2006

N

0 35 70

SCALE: 1"=70'

LEGEND

- ● – MONITORING WELL
- ▶ – VAPOR MONITORING WELL
- 91.61 – GROUNDWATER ELEVATION IN FEET
- 91.52 – GROUNDWATER ELEVATION CONTOUR
- ➡ – APPROXIMATE DIRECTION OF GROUNDWATER FLOW

FIGURE NO. 9

FIGURE TITLE: GROUNDWATER ELEVATION CONTOUR MAP MARCH 13, 2006

FACILITY NAME: PATCO TRANSPORT

DATE PREPARED: 04-21-06

Creative Environmental Solutions, Inc.
611 NORTH BROAD STREET
BROOKSVILLE, FL. 34601
PHONE: (352) 796-3374
FAX: (352) 796-2449

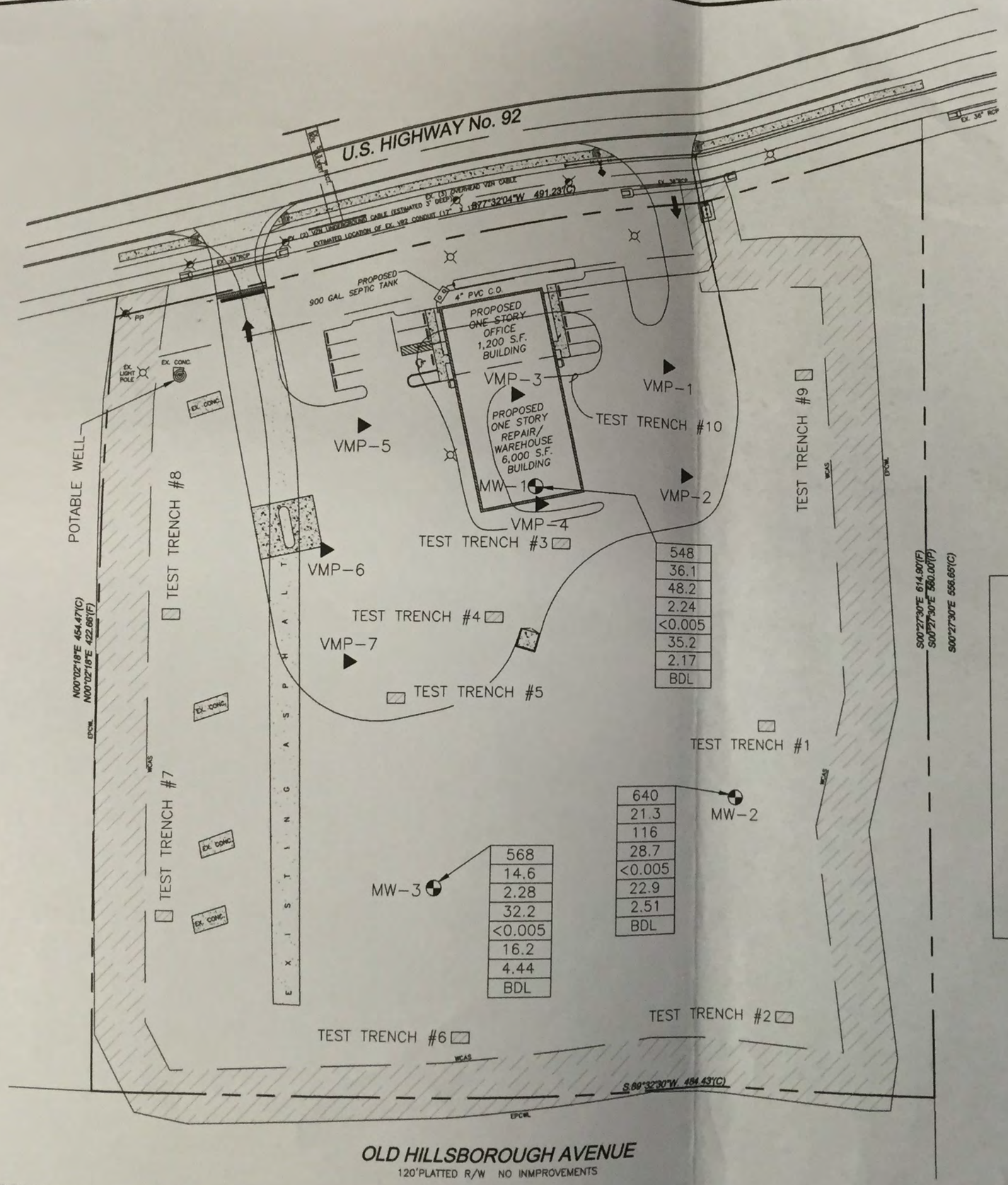

APR 27 2006

N

0 35 70

SCALE: 1"=70'

LEGEND

- ● – MONITORING WELL
- ▶ – VAPOR MONITORING WELL

548	– TDS IN mg/L
36.1	– CHLORIDE IN mg/L
48.2	– SULFATE IN mg/L
2.24	– FE IN mg/L
<0.005	– PB IN mg/L
35.2	– NA IN mg/L
2.17	– AMMONIA IN mg/L
BDL	– TOTAL VOCs IN µg/L

BDL – ALL CONCENTRATIONS CONTRIBUTING TO THE SUM VALUE WERE BELOW THEIR RESPECTIVE DETECTION LIMIT

FIGURE NO. 10

FIGURE TITLE GROUNDWATER CONTAMINANT CONCENTRATION MAP MARCH 17, 2006

FACILITY NAME PATCO TRANSPORT

DATE PREPARED 04-21-06

Creative Environmental Solutions, Inc.
611 NORTH BROAD STREET
BROOKSVILLE, FL. 34601
PHONE: (352) 796-3374
FAX: (352) 796-2449

APR 27 2006

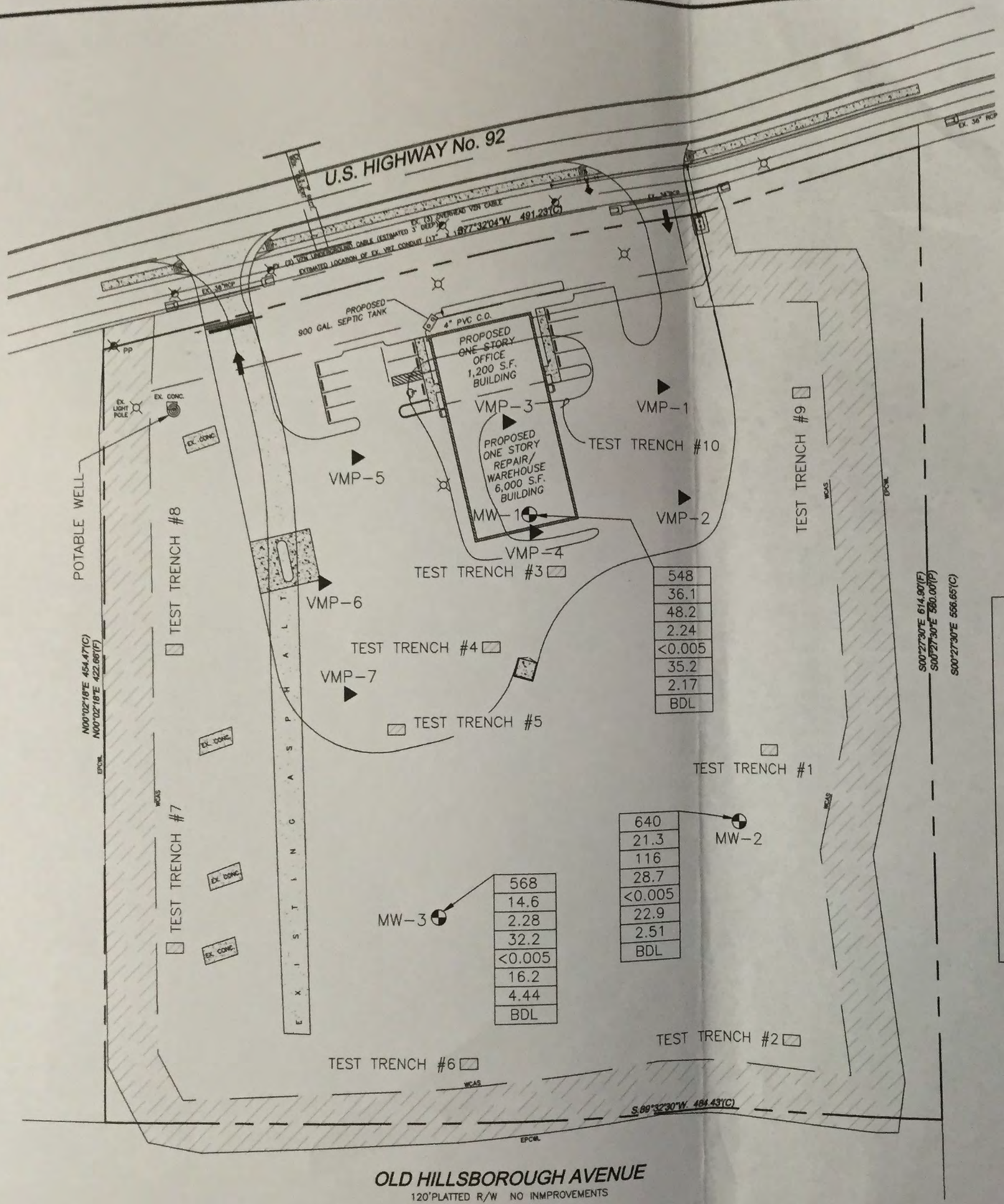



LEGEND

- ◐ – MONITORING WELL
- ▶ – VAPOR MONITORING WELL

548	– TDS IN mg/L
36.1	– CHLORIDE IN mg/L
48.2	– SULFATE IN mg/L
2.24	– FE IN mg/L
<0.005	– PB IN mg/L
35.2	– NA IN mg/L
2.17	– AMMONIA IN mg/L
BDL	– TOTAL VOCs IN µg/L

BDL – ALL CONCENTRATIONS CONTRIBUTING TO THE SUM VALUE WERE BELOW THEIR RESPECTIVE DETECTION LIMIT

FIGURE NO. 10

FIGURE TITLE: GROUNDWATER CONTAMINANT CONCENTRATION MAP MARCH 17, 2006

FACILITY NAME: PATCO TRANSPORT

DATE PREPARED: 04-21-06

Creative Environmental Solutions, Inc.
611 NORTH BROAD STREET
BROOKSVILLE, FL. 34601
PHONE: (352) 796-3374
FAX: (352) 796-2449



178092 TOC
No. 399 4/26
Completed 4/10

Creative Environmental Solutions, Inc.

Geologists ▸ Engineers ▸ Environmental Scientists

700 DeSoto Avenue • Brooksville, FL • 34601

February 27, 2014

Received
MAR 27 2014
EPC Waste Management

Mr. Greg Cowden, Senior Engineering Specialist
Solid & Hazardous Waste Section
Environmental Protection Commission of Hillsborough County
Waste Management Division
3629 Queen Palm Drive
Tampa, Florida 33619-1309

Subject: Monthly Landfill Gas Monitoring Report
Director's Authorization Permit No. EPC/DA-OLC-042706
Central Florida Transport Inc. (Patco Transport)
10615 East U.S. Highway 92, Tampa, Florida
Creative Environmental Solutions Project #13-052-03

Dear Mr. Cowden:

In accordance with Specific Condition #8(e) of the referenced permit, this landfill gas (LFG) monitoring report is being submitted to present data from the LFG monitoring event completed on February 18, 2014. Figure 1 is a site plan showing the locations of the vapor monitoring wells, building vent stacks, and stormwater system monitoring stations.

This LFG venting system beneath the building at this site was converted to an active system on May 17, 2010 via the installation of explosion-proof axial fans on Vent #2 and Vent #3. The Vent #3 fan has failed and the system has been modified to close Vents #1 and #4 by capping, and maintaining the Vent #2 fan, which is controlled by a timer and operates for 30 minutes approximately every 4 hours. Connections within the soil gas mitigation system are discussed in our letter of February 27, 2014 to Mr. Ronald Cope, but in summary the system is fully connected and capable of clearing the soil gas.

1.0 MONITORING METHODOLOGY

On February 18, 2014 Vent #2 was observed to be operating. All vapor monitoring sites were sampled.

A Landtec GEM-2000 Landfill Gas (LFG) Meter with methane (CH_4), carbon dioxide (CO_2), lower explosive limit (LEL) and oxygen (O_2) sensors was used to determine the concentrations of LFG in all monitoring points. Prior to testing, the field instrument was calibrated in accordance with the manufacturer's recommendations.

To test the building vent system, the sample tube was connected to the sample port on each vent stack. The vapor monitoring wells were tested by inserting the tube into the sample port installed on the top of each well, opening the port, and allowing the instrument to sample the air accumulated at the top of each vapor well. To monitor the stormwater inlets and outlet, the tube was advanced downward approximately 6 inches below the top of each structure. Monitoring inside the building was conducted by allowing the instrument to sample air approximately 60 inches above the floor. Methane readings in the restrooms were collected adjacent to the sink and lavatory. The vapor monitoring field data are provided in Attachment A.

For all monitoring, a polyethylene tube was connected to the sample intake on the instrument. The instrument's pump was then allowed to draw the vapor sample into the instrument. The instrument responses were observed and allowed to stabilize, and the results recorded. The instrument and tubing were purged between each monitoring station by allowing the instrument to sample clean ambient air.

2.0 MONITORING RESULTS

2.1 Building Vent System

Monitoring data for the building vent system stacks are summarized in Table 1. Referring to Table 1, methane concentrations in all Vents, #1, #2, #3 and #4 reported methane levels below detection.

2.2 Vapor Monitoring Wells

Monitoring data for the six vapor monitoring wells are presented in Table 2. Referring to Table 2, vapor monitoring wells VMW-3, VMW-4, VMW-5, and VMW-6 showed methane readings above the action level of 1% methane in air.

2.3 Stormwater Drains and Outlet

Monitoring data for the six stormwater inlets and the outlet are summarized in Table 3. No methane concentrations above the action level of 1% methane in air were reported in any of the stormwater drains.

2.4 Building Enclosed Spaces

Methane monitoring inside the building was conducted in each room. A floor plan identifying each space within the building is attached as Figure 2, and the monitoring data are presented in Table 4. No methane concentrations above the action level of 1% methane in air were reported in any of the building spaces for this monitoring event.

3.0 SUMMARY & CONCLUSIONS

- The methane concentrations in the vent stacks 1, 2,3 and 4 were below the action level of 1%.
- Four of six vapor monitoring wells (VMW-3, VMW-4, VMW-5, and VMW-6) showed methane at concentrations above the action level of 1%.
- The stormwater system is sealed and operating as designed, as evidenced by the lack of LFG concentrations in the drains and outlet.
- No methane concentrations above the action level were detected within the enclosed spaces in the building, suggesting that the under-slab vent and liner systems are functioning as intended.

4.0 RECOMMENDATIONS

The next LFG monitoring event should be conducted in March 2014.

If you should have any questions, please contact the undersigned at (813) 220-5324.

Sincerely,

Creative Environmental Solutions, Inc.

3/25/14

James E. Shirk, P.E.
Senior Engineer
Florida License #46468

Cc: Pat McLaughlin – Central Florida Transport, Inc.

P:\PATCO\HILLSBOROUGH AVE-TAMPA\CADD\SITEPLAN\NEW SITE PLAN.DWG DRAWN BY: T. TRAYNHAM

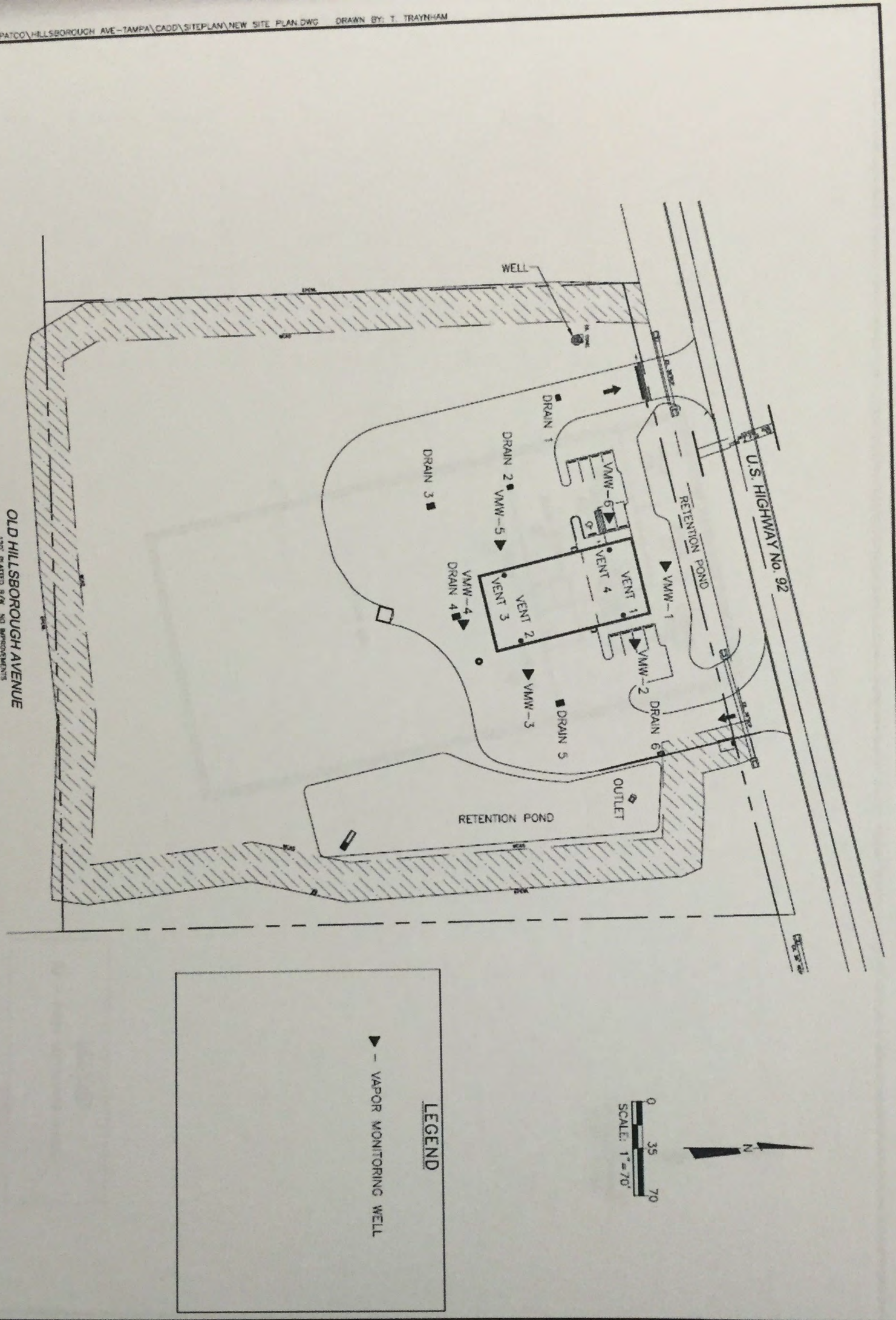

Creative Environmental Solutions, Inc.
709 DeSoto Avenue
Brooksville, Florida 34601
Phone: (352) 796-3374 Fax: (352)796-2449

FACILITY NAME	PATCO TRANSPORT
DATE PREPARED	07-08-08

FIGURE NO.	1
FIGURE TITLE	SITE PLAN

P:\PATCO\HILLSBOROUGH AVE - TAMPA\CADD\SITEPLAN\BUILDING.DWG DRAWN BY: T. TRAYNHAM

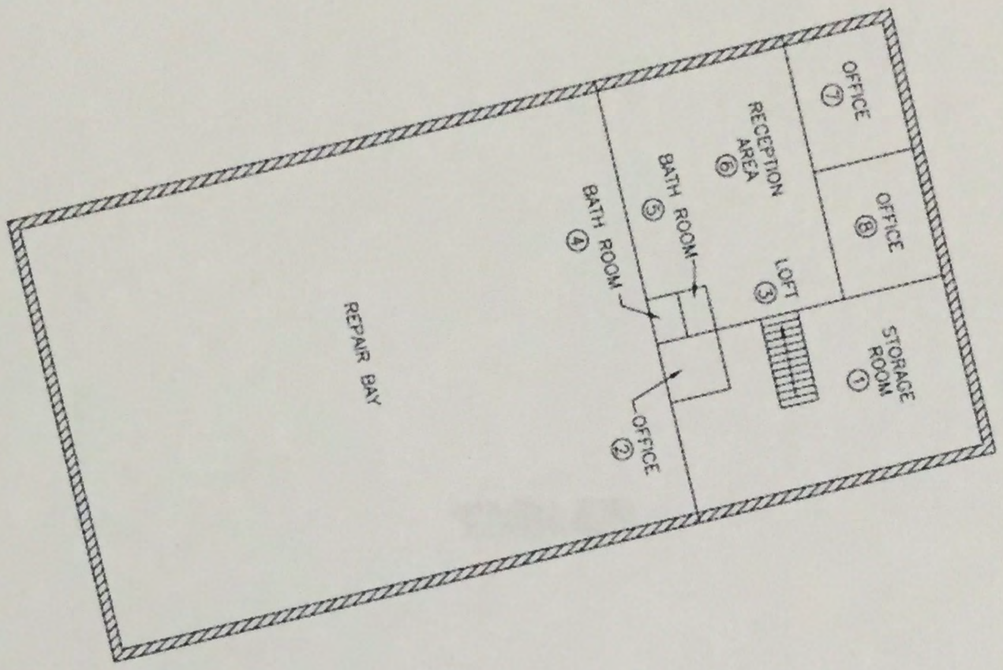

LEGEND

④ - ROOM DESIGNATION NUMBER

SCALE: 1"=20'

0 10 20

N

Creative Environmental Solutions, Inc.
700 DeSoto Avenue
Brooksville, Florida 34601
Phone: (352) 796-3374 Fax: (352)796-2449

FACILITY NAME	PATCO TRANSPORT
DATE PREPARED	10-02-09

FIGURE NO.	2
FIGURE TITLE	BUILDING

Site 22 – Hood Enterprises
Fac. ID 8945137

FLORIDA DEPARTMENT OF
ENVIRONMENTAL PROTECTION
BOB MARTINEZ CENTER
2600 BLAIR STONE ROAD
TALLAHASSEE, FLORIDA 32399-2400

RICK SCOTT
GOVERNOR

CARLOS LOPEZ-CANTERA
LT. GOVERNOR

HERSCHEL T. VINYARD JR.
SECRETARY

May 15, 2014

CERTIFIED MAIL #7013 1710 0002 1881 7599
RETURN RECEIPT REQUESTED

Mr. Arthur Scarpo
Highway 92 Corporation
Post Office Box 1407
Thonotosassa, FL 33592

Subject: Site Rehabilitation Completion Order
Hood Enterprises Inc.
10824 US 92 E
Seffner, Hillsborough County
FDEP Facility ID# 298945137
Discharge Date: February 22, 1996 (Non-program)
Discharge Score: 45

Dear Mr. Scarpo:

The Environmental Protection Commission of Hillsborough County (EPCHC), on behalf of the Florida Department of Environmental Protection (Department), has reviewed the Site Rehabilitation Completion Report (SRCR) and No Further Action Proposal (NFAP) dated January 30, 2104 (received February 3, 2014), prepared and submitted by Environmental Sciences Group for the petroleum product discharge referenced above. Documentation submitted with the SRCR/NFAP confirms that criteria set forth in Subsection 62-780.680(1), Florida Administrative Code (F.A.C.), have been met. Please refer to the attached map of the source property and analytical summary tables. The SRCR/NFAP is hereby incorporated by reference in this Site Rehabilitation Completion Order (Order). Therefore, you are released from any further obligation to conduct site rehabilitation at the facility for petroleum product contamination associated with the discharge referenced above, except as set forth below.

(1) In the event concentrations of petroleum products' contaminants of concern increase above the levels approved in this Order, or if a subsequent discharge of petroleum or petroleum product occurs at the facility, the Department may require site rehabilitation to reduce concentrations of petroleum products' contaminants of concern to the levels approved in the SRCR/NFAP or otherwise allowed by Chapter 62-780, F.A.C.

(2) Additionally, you are required to properly abandon all monitoring wells within 60 days of receipt of this Order. The monitoring wells must be plugged and abandoned in accordance with the requirements of Subsection 62-532.500(5), F.A.C.

FIGURE 4 – SOIL BORING LOCATIONS

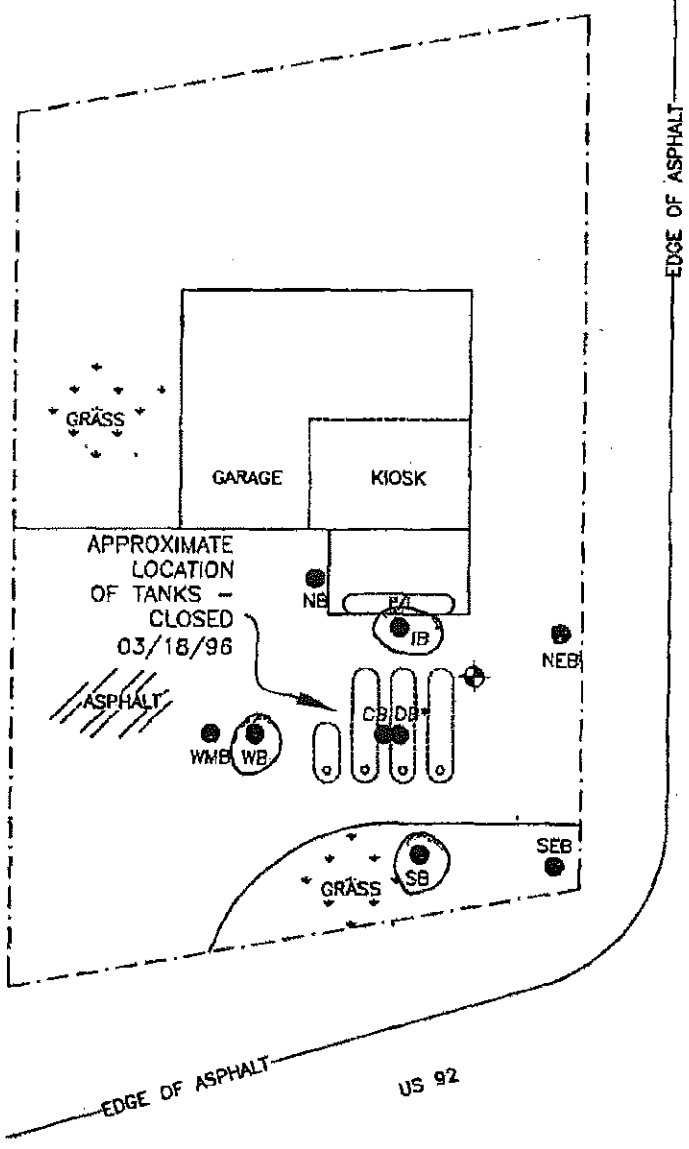

Legend

COMPLIANCE WELL

SOIL SAMPLE LOCATION

N

No.	Revision/Issue	Date

Environmental Sciences Group, Inc
PO Box 7455
Tampa, FL 33673-7455
Telephone: (813) 930-9074
Fax: (813) 935-1167

HOOD'S FINA
10824 US 92 E
SEFFNER, HILLSBOROUGH CO.
DEP FAC #298945737

Sheet 1 of 1

Date 12/18/2002

Scale 1" = 35'

* NOT SCREENED

Site 23 – Williams Rd/US 92 Contamination
Site Investigation Section, Site No. 118



STATE OF FLORIDA
DEPARTMENT OF ENVIRONMENTAL REGULATION
DIVISION OF WASTE MANAGEMENT
BUREAU OF WASTE CLEANUP
SITE INVESTIGATION SECTION

GROUND WATER INVESTIGATION REPORT NUMBER 90 – 05

U.S. HIGHWAY 92 AND WILLIAMS ROAD GROUND WATER CONTAMINATION HILLSBOROUGH COUNTY

By

William A. Martin, Jr., P.G., George E. Wiegand, P.G., and Hal A. Davis

December, 1990

US HIGHWAY 92 and WILLIAMS ROAD

HILLSBOROUGH COUNTY

December, 1990

William A. Martin, Jr., P.G., George E. Wiegand, P.G., and Hal A. Davis

FDER Site Investigation Section

Executive Summary

From August, 1988 to August, 1990 the Florida Department of Environmental Regulation's Site Investigation Section conducted a ground water quality investigation at the intersection of U.S. Highway 92 and William's Road east of Tampa, Florida. The purpose of this study was to determine the sources of chlorinated hydrocarbons (tetrachloroethene, trichloroethene, etc.) that had contaminated several potable, residential Floridan wells in the area.

A network of 16 ground water monitor wells were drilled into the surficial and Floridan aquifer to evaluate water quality near several potential contaminant sources and determine the respective hydrogeology of the two water-bearing zones.

Sampling of ground water from the monitor wells documented three sources of significant surficial aquifer gasoline contamination. This contamination had not been detected before the commencement of field activities by the Site Investigation Section. The areas of gasoline contamination are: 1) probable leaking buried fuel tanks or lines at Hood's Exxon station from which floating free product has been detected in two shallow monitor wells off the property; 2) probable leaking underground gasoline tanks or lines at the Williams Center and 3) former gasoline station (structure and fuel tanks now removed) on the U-Save Supermarket parking lot.

The source(s) of chlorinated hydrocarbons found in the private wells at this site was not determined. Several possible sources of chlorinated hydrocarbon contamination were discovered as a result of soil sampling. However, shallow monitor wells emplaced near these areas failed to exhibit similar contamination.

Based upon the data and observations recorded during this study it is recommended that remediation of the petroleum contamination in the soil and ground water be initiated immediately to protect the numerous private supply wells that exist in the study area from further contamination.

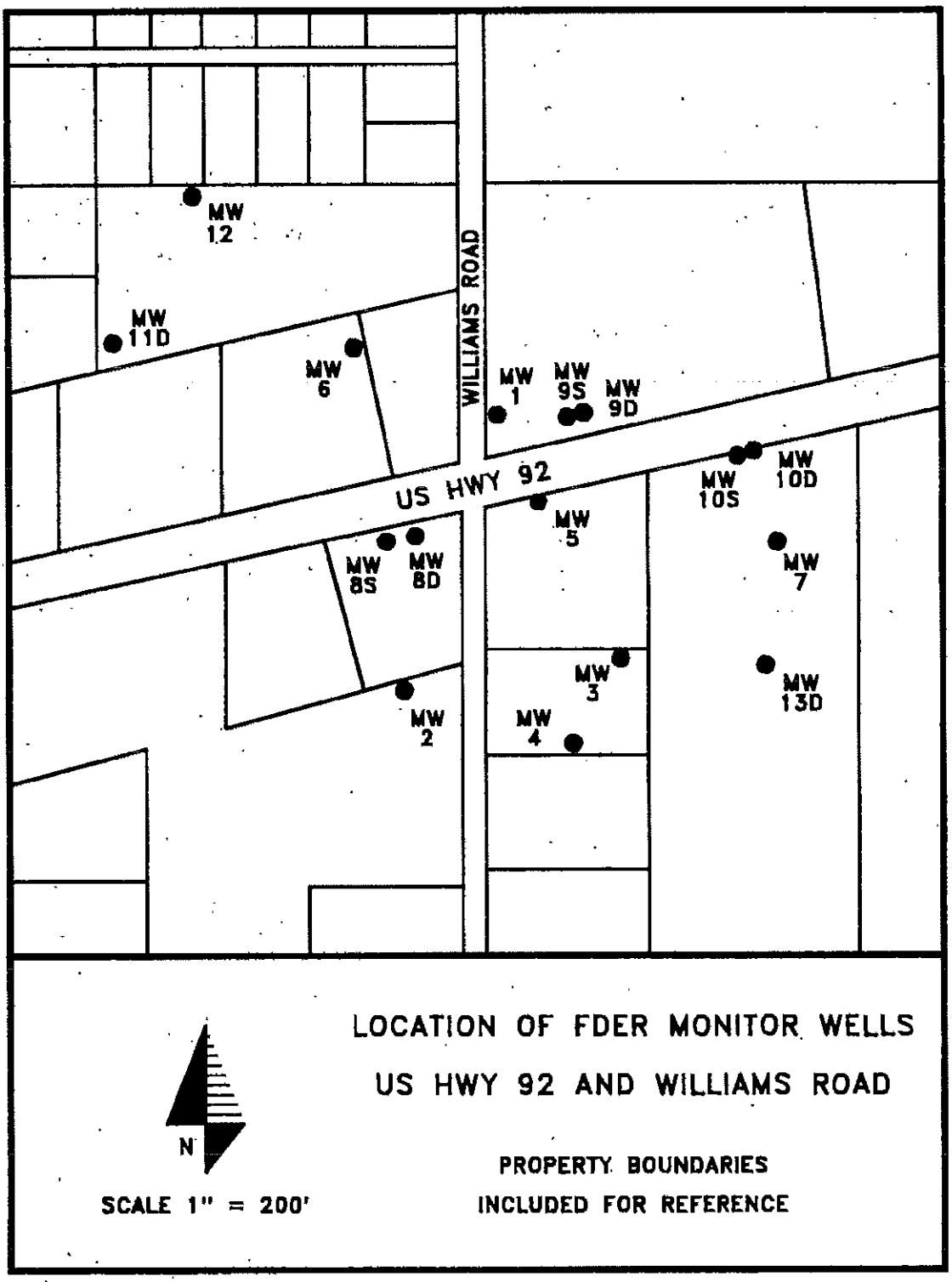
MW 12
MW 11D
MW 6
WILLIAMS ROAD
MW 1
MW 9S
MW 9D
US HWY 92
MW 10S
MW 10D
MW 5
MW 7
MW 8S
MW 8D
MW 3
MW 13D
MW 2
MW 4
N
LOCATION OF FDER MONITOR WELLS
US HWY 92 AND WILLIAMS ROAD
PROPERTY BOUNDARIES
INCLUDED FOR REFERENCE
SCALE 1" = 200'

FIGURE 3.1

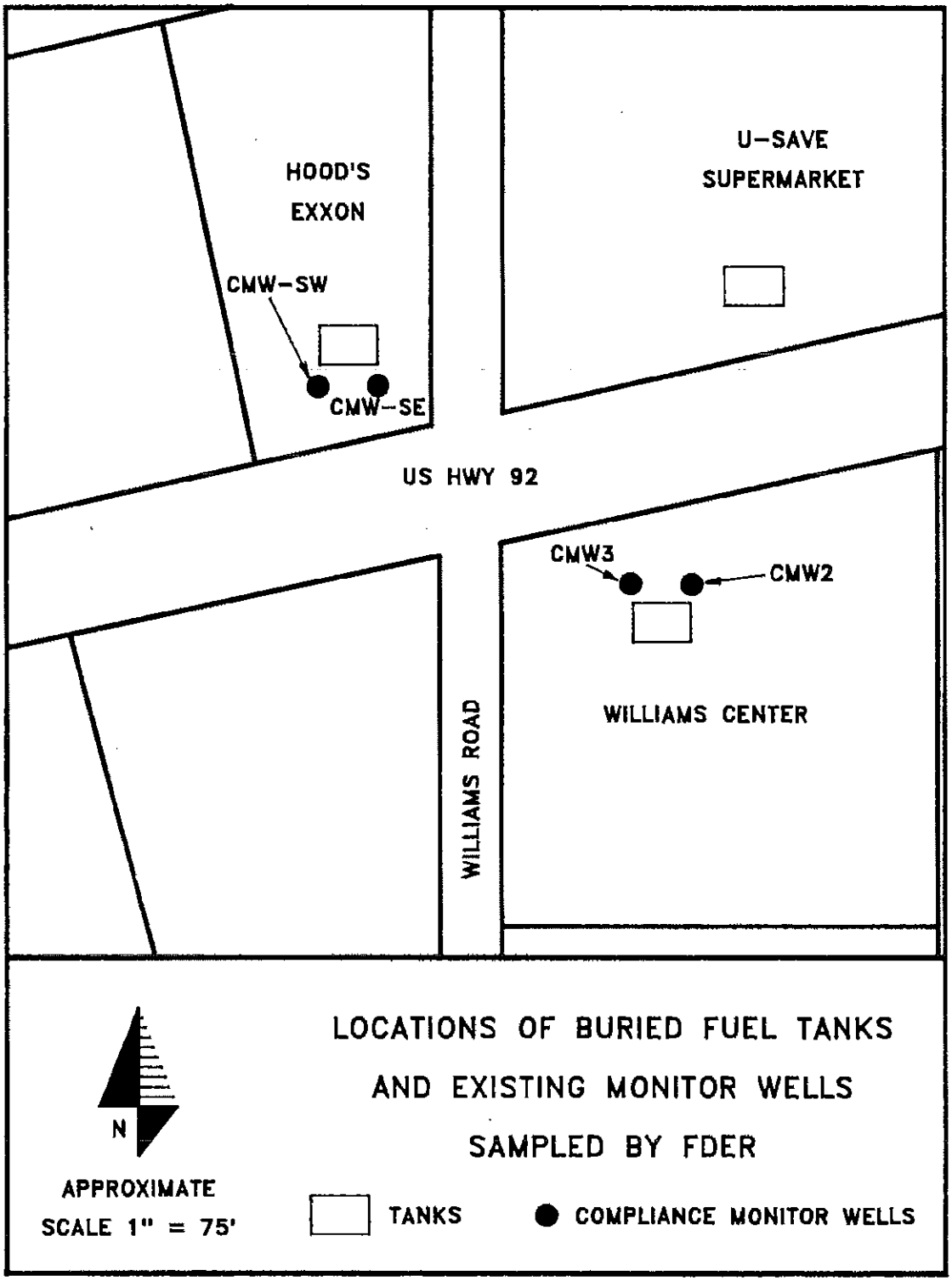
HOOD'S
EXXON
U-SAVE
SUPERMARKET
CMW-SW
CMW-SE
US HWY 92
CMW3
CMW2
WILLIAMS ROAD
WILLIAMS CENTER
N
APPROXIMATE
SCALE 1" = 75'
LOCATIONS OF BURIED FUEL TANKS
AND EXISTING MONITOR WELLS
SAMPLED BY FDER
TANKS
COMPLIANCE MONITOR WELLS

FIGURE 3.4

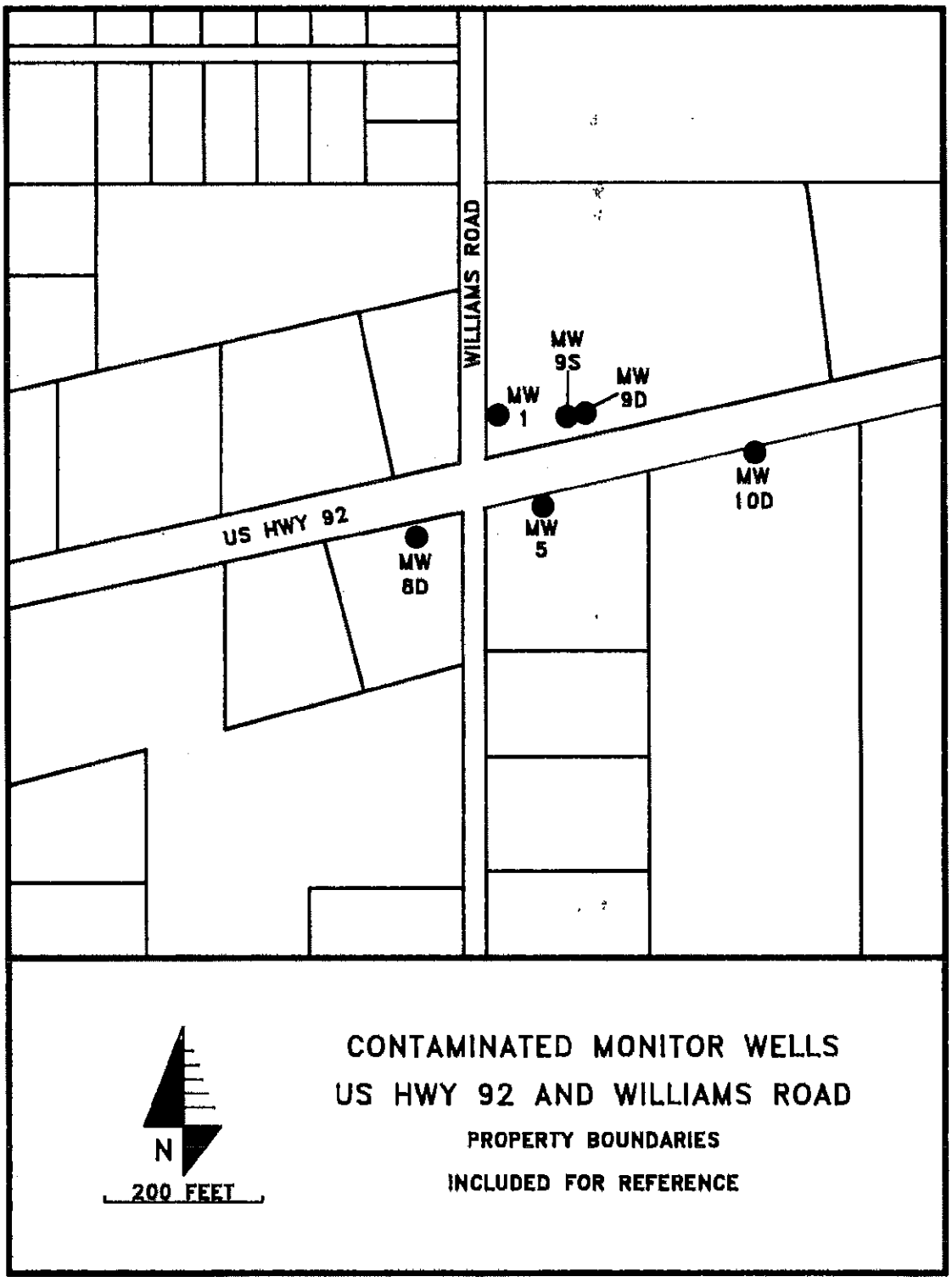
WILLIAMS ROAD
US HWY 92
MW 1
MW 9S
MW 9D
MW 10D
MW 5
MW 8D
N
200 FEET
CONTAMINATED MONITOR WELLS
US HWY 92 AND WILLIAMS ROAD
PROPERTY BOUNDARIES
INCLUDED FOR REFERENCE

FIGURE 5.2

Florida Department of Environmental Regulation
Twin Towers Office Bldg. ● 2600 Blair Stone Road ● Tallahassee, Florida 32399-2400
Lawton Chiles, Governor
Carol M. Browner, Secretary

May 10, 1991

Ms. Dorothy Rayfield
U. S. Environmental Protection Agency
Region IV
Superfund Branch
345 Courtland Street
Atlanta, Georgia 30365

Screening Site Inspection-Phase 2 Addendum
Williams Road & U.S. Highway 92
Mango, Hillsborough County, Florida
FLD982119919

Dear Dorothy:

This addendum to the Williams Road & U.S. Highway 92 Screening Site Inspection (SSI) is intended to provide you with information that was not available when the final SSI report was completed. This additional information was obtained from the U.S. Highway 92 and Williams Road Ground Water Contamination Hillsborough County Ground Water Investigation Report (No. 90-5) that was completed by the FDER Site Investigation Section in 12/90. A copy of that report is included. Additional information was provided by FDER Site Investigation Section and Southwest District (Tampa) personnel.

In 6/87, the Hillsborough County public water system extended water supply lines to the affected area. This was in response to VOC contamination found in 7 of the 20 area private wells sampled by Florida Department of Health and Rehabilitative Services (FDHRS).

In 1987, FDER conducted an inventory/field inspection of businesses in the proximity of the area. As a result of this inventory and the field investigations performed by FDER from 1988-1990, Four separate sources (Hood's Exxon Station, U-Save Supermarket, Williams Center and Rountree Workshop) and one potential source (Dave's Discount Auto Parts Storage Yard) of contamination have been identified.

The surficial aquifer is contaminated primarily with gasoline constituents in the site area. Leaking buried tanks (USTs) and/or fuel spillage around the pump islands, which may have infiltrated via the annuli of the nearby compliance wells, at the Hood's Exxon Station, U-Save Supermarket and Williams Center are believed to be

Recycled Paper

the major sources of contaminants to the surficial aquifer in the site area. Free product and/or high levels of hydrocarbon contaminants have been been detected in adjacent compliance wells and nearby, downgradient FDER monitor wells. 1,1,1-Trichloroethane, which is commonly used in cleaning solvents and degreasers, was also found in the Exxon compliance wells. This contaminant is probably attributable to the improper disposal of automotive degreasers and solvents at the southwest corner of the building. Soil samples collected from this area also contained 1,1,1-trichloroethane in addition to tetrachloroethene. No chloroethylene compounds (i.e., tetrachloroethene and trichloroethene) were detected in surficial aquifer ground water.

Surficial soil samples collected (Soils 3A and 4A) from near the Rountree workshop contained xylenes (11,000 ug/kg), 1,1,1-trichloroethane (410 ug/kg) and toluene (31 ug/kg). The low concentrations of 1,1,1-trichloroethane, 1,1-dichloroethane, 1,1-dichloroethene and vinyl chloride found in the Rountree supply well may have migrated into the Floridan aquifer through the ungrouted annulus. 1,1-Dichloroethane, 1,1-dichloroethene and vinyl chloride are breakdown products of 1,1,1-trichloroethane. Areas of oil-stained soil and/or stressed vegetation have been observed at Hood's Exxon station, Dave's Discount Auto Parts/Auto Parts Store and the Rountree Workshop. No groundwater or soil samples were collected from the Auto Parts Store since site access was denied.

The surficial aquifer flow at the site is to east-southeast and is influenced by local topography. Surface water drainage north of the site (north of U.S. 92) is towards a water-filled sinkhole located northeast of the site.

Gasoline contamination in the Floridan aquifer appears localized and is found at low concentrations in monitor wells MW-8D, 9D and 10D. The spatial distribution of chlorinated hydrocarbons in the Floridan aquifer may be the results of improper waste disposal on the Rountree, Hood's Exxon and possibly Dave's Discount Auto Parts properties as well as solvent disposal into private septic tank systems in the study area.

The final report confirms that petroleum contamination is extensive in the surficial aquifer at the site. FDER has recommended that remediation of the petroleum contamination in soil and groundwater be initiated under the state's Petroleum Contamination Site Cleanup Criteria (FAC 17-770). FDER has also recommended that soils contaminated with chlorinated hydrocarbons be identified and removed from the Hood's Exxon, Dave's Discount Auto Parts and the

Rountree properties. These soils, if not removed, could further degrade ground water quality. It has not been determined whether Hillsborough County or FDER will take the lead in the petroleum contamination cleanup of the site. If Hillsborough County takes the lead, it is recommended that FDER be granted oversight of site remediation activities and be allowed review and comment of any pertinent decisions regarding further investigation and cleanup of the site. It is still recommended that this site be treated as a petroleum contaminated site, then reconsidered under CERCLA once the alternative program has run its course. Please call me if you have any questions. Thankyou.

Sincerely,

A. James McCarthy Jr.

A. James McCarthy Jr.
Environmental Specialist II
Bureau of Waste Cleanup
Site Screening Superfund Subsection

AJM/ajm
enclosure

cc: Eric Nuzie, BWC
Bill Martin, BWC/Site Investigation Section
Diane Trommer, FDER/Tampa
Hooshang Boostani, HCEPC/Tampa

Site 34 – Slusmeyer's Tire City (former Chevron)
Fac. ID 8625812 & 96155

Petroleum Cleanup Site Inspection Form

INSTRUCTIONS: This form should be completed by FDEP Site Managers to document all site visits. System performance information is optional and should only be collected if access to the compound can be safely obtained from the contractor or site owner. A separate form should be used for each site and each site visit. A site map illustrating the monitor well locations and/or system layout should be included with this form.

Site Name:	SLUSMEYER TIRE CITY	Inspector:	McGinnis
FAC ID No.:	298625812	Inspection Date:	4/22/15 Time: 0900
Location:	11314 US Hwy 92 East	Site Manager:	Koechlein
	Hillsborough County	Contractor Rep.(s):	N/A
Contractor:	Environmental Sciences Group, Inc.		
Others On-Site:	N/A		

Purpose of Inspection:

- [ ] Initial Site Visit/Walkover
- [ ] Task Observation Site Visit
- [ ] Initial System Inspection & Equipment Inventory (attach inventory form)
- [ ] Routine System Performance Inspection
- [ ] Sampling/Audit Inspection
- [x] Other (specify) Annual Inspection

General Comments and/or Recommendations:

- According to the facility manager, Johnny, all of the monitoring wells have been paved over with asphalt. The paving occurred 2-3 years ago.
- The site is occupied by a retail tire and wheel shop and an auto detailing business.

Was contact made with the site owner or representative? [x] Yes [ ] No

Comments: The facility manager, Johnny, was notified of my presence.

Task Observation:

[ ] **IRA** [ ] **CA** [ ] **RAC** [ ] **Other:**

WO or TA #: _____ General Description (what is the activity to be observed): _____

N/A

System Performance Section

Design information should be obtained from the Remedial Action Plan or Quarterly Report prior to the site visit

☐ Groundwater Recovery System

System Operating on Arrival? ☐ ***Yes*** ☐ ***No***

Design Information:

Total Flow(GPM) _____ # Recovery Wells _____
Vertical Wells _____ # Horizontal Wells _____
Pump Type: _____ Elec. Subm. _____ Centrifugal
_____ Dual Phase _____ Pneumatic

Field Observations:

	Flow(GPM)	Totalizer
System	_____	_____
RW- _____	_____	_____
RW- _____	_____	_____
RW- _____	_____	_____

Comments: N/A

☐ Groundwater Treatment System

System Operating on Arrival? ☐ ***Yes*** ☐ ***No***

Design Information:

_____ Packed Tower _____ Activated Carbon
_____ Tray Stripper _____ Oil/water Separator
_____ Diffused Aerator _____ Chemical Treatment

Field Observations:

System Flow _____ GPM
System Pressure _____ " H2O

Comments: N/A

☐ Groundwater Disposal

System Operating on Arrival? ☐ ***Yes*** ☐ ***No***

Design Information:

_____ Recharge Gallery(s) _____ Injection Well(s) _____ Surface Water _____ Sanitary Sewer

Comments: N/A

☐ Vapor Extraction System

System Operating on Arrival? ☐ ***Yes*** ☐ ***No***

Design Information:

Total Flow(CFM) _____ System Vacuum _____
Vertical Wells _____ # Horizontal Wells _____

Field Observations:

	Flow(CFM)	Vacuum "H_2O
System	_____	_____
SVE- _____	_____	_____
SVE- _____	_____	_____
SVE- _____	_____	_____

Comments: N/A

☐ Off-Gas Treatment

System Operating on Arrival? ☐ ***Yes*** ☐ ***No***

_____ Granular Activated Carbon _____ Thermal Oxidizer _____ Catalytic Oxidizer _____ No Off-Gas Treatment

Comments: N/A

☐ Air Sparging System

System Operating on Arrival? ☐ ***Yes*** ☐ ***No***

Design Information:

Total Flow(CFM) _____ System Pressure(PSI) _____
Vertical Wells _____ # Horizontal Wells _____

Field Observations:

	Flow(CFM)	Pressure(PSI)
System	_____	_____
AS- _____	_____	_____
AS- _____	_____	_____
AS- _____	_____	_____

Comments: N/A





Overview of the facility



Overview of facility

FIGURE 6 – TEMPORARY MONITORING WELL LOCATIONS

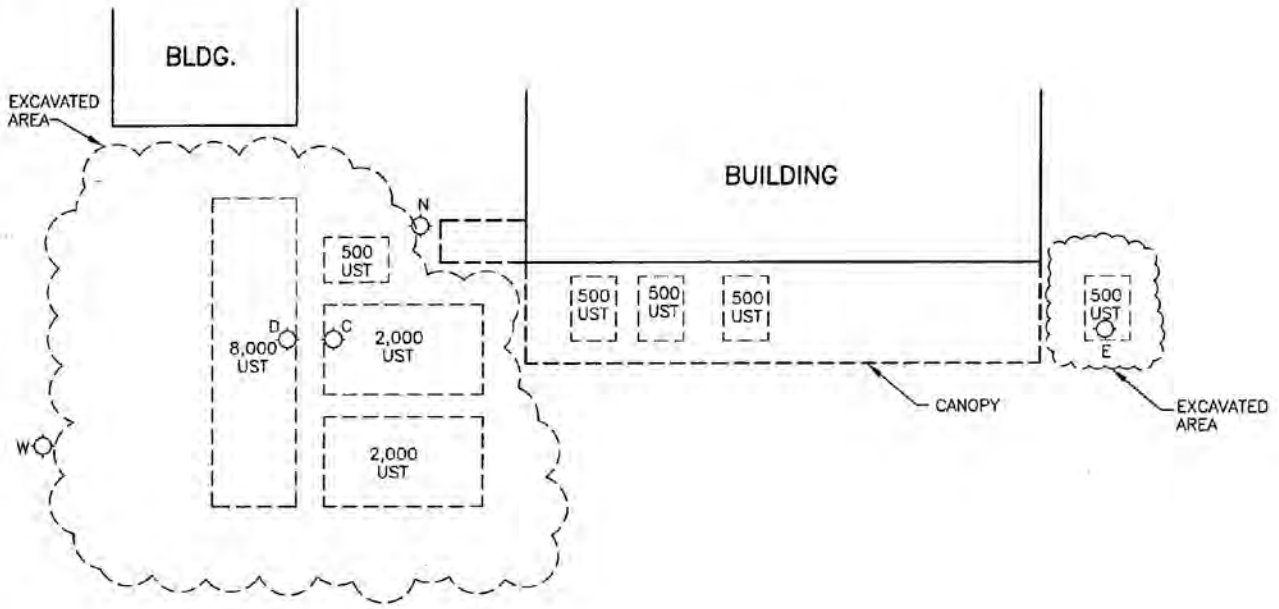

Legend

TEMPORARY MONITOR WELL

N

No.	Revission/Issue	Date

Firm Name and Address

Environmental Sciences Group, Inc.
PO Box 7495
Tampa, FL 33673-7495
Telephone: (813) 930-9074
Fax: (813) 935-1167

Project Name and Address

CLARK CHEVRON/SLUSMEYER
TIRE & BRAKE
11314 HIGHWAY 92
SEFNER, FLORIDA
DEP FAC #298625812

Sheet	1 of 5
Date	7/15/2003
Scale	1" = 10'

SiteInspectionForm-8625812

Environmental Sciences Group

RECEIVED
SEP 29 2004
EPC Waste Management Division

September 27, 2004

Ms. Sheila A. Luce
Environmental Protection Commission
Waste Management Division
1410 North 21st Street
Tampa, Florida 33605

Logged
9/30/04
10667

Subject: **Limited Contamination Assessment Report Addendum No. 3**
Clark Chevron/Slusmeyer Tire & Brake, 11314 East US 92, Seffner
Enforcement Case #01-25812 DEP FAC #298625812

Dear Ms Luce

The following is submitted on behalf of Mr. Boyce E. Slusmeyer regarding your letter to me dated September 10,2004.

Extent of Ground Water Contamination. The information submitted in Addendum No. 2 of the Assessment Report is adequate to determine the extent of contamination that can be attributed to the subject site. Since groundwater flow direction is toward the southwest, and since it is not practical to draw a sample from beneath US 92, further sample collection must be completed across the highway. This location is directly downstream of the Citgo convenience/fuel station (FAC ID #299046595). A sample collected at this location may well be impacted by releases from the Citgo. Therefore, since it will be impossible to tell whether contamination detected at this location is due to the Citgo or the subject site (or both), the information obtained will be useless in defining the extent of the subject contamination. It is highly probable, given the flow direction and the level of excessive contamination found in monitoring well S^d, that the plume extends beneath US 92 and possibly beyond. But defining a plume in an area of co-mingled contamination is not possible and would impart an undue economic burden. Mr. Slusmeyer would like the Commission to provide reasonable assurance that contamination detected beyond his property bounds has not been impacted by releases from the Citgo prior to conducting further investigation downstream of the subject site.

Bioscreen Model Information. In my letter to you dated May 4, 2004, this office submitted the input data used to model pollutant migration in the upper portion of the surficial aquifer, accompanied by the model output. Please contact this office if you did not receive this correspondence or its attachments. Also noted in the May 4, 2004 letter was the statement that the input parameters were obtained from information collected less than a half a mile west (US 92 & Williams Rd.) of the site. Data collected in such close proximity is assumed to be similar to data that might be collected at the subject site and therefore reasonably representative. Additionally, investigations in both locations revealed similarly slow well regeneration rates, so

P.O. Box 7495
Tampa, Florida 33673-7495
Telephone: (813) 930-9074
FAX: (813) 935-1167

hydraulic conductivity was assumed to be similar. The plume was estimated to be 30 feet long and well "C" was assumed to be the source. Fifteen years is the approximate length of time since the installation of the excavated tanks, therefore the model assumes that the tanks began leaking immediately. Please be aware that this office will refrain from future use of modeling to estimate the extent of contamination.

Groundwater Cleanup Target Levels. Please find attached the revised concentration contours for ethyl benzene, toluene and total xylene The drawings submitted were derived from Table 4 in 62-550, FAC, *Standards for Volatile Organic Contaminants*. It is unlikely that the groundwater in the surficial aquifer will be utilized as potable water. The secondary standard for Odor in drinking water requires that many solvent concentrations be at or near the human odor threshold, approximately 30 µg/L However, the primary drinking water standard, derived from health-based data, requires concentrations below 700 µg/L, 1,000 µg/L and 10,000 µg/L for ethylbenzene, toluene and total xylene, respectively The footnote given for Odor in Table 6 of 62-550, FAC, *Secondary Drinking Water Standards*, was meant to apply to groundwater intended for use as drinking water It's use as a cleanup standard for non-potable surficial groundwater seems excessive.

Monitoring Well Construction Information. Please find attached the construction diagrams and the lithologic logs recorded for wells S^d, E^d, N^d, and W^d.

Professional Recommendation. Acknowledged.

Thank you for your consideration in this matter. Please feel free to contact me should you have questions of any kind

Sincerely,

Cory A. Houchin, P.E.
Project Manager

Attachments

cc. Boyce E. Slusmeyer, Slusmeyer Tire & Brake

FIGURE 4D

Ethylbenzene Concentration Contour
(30ppb)

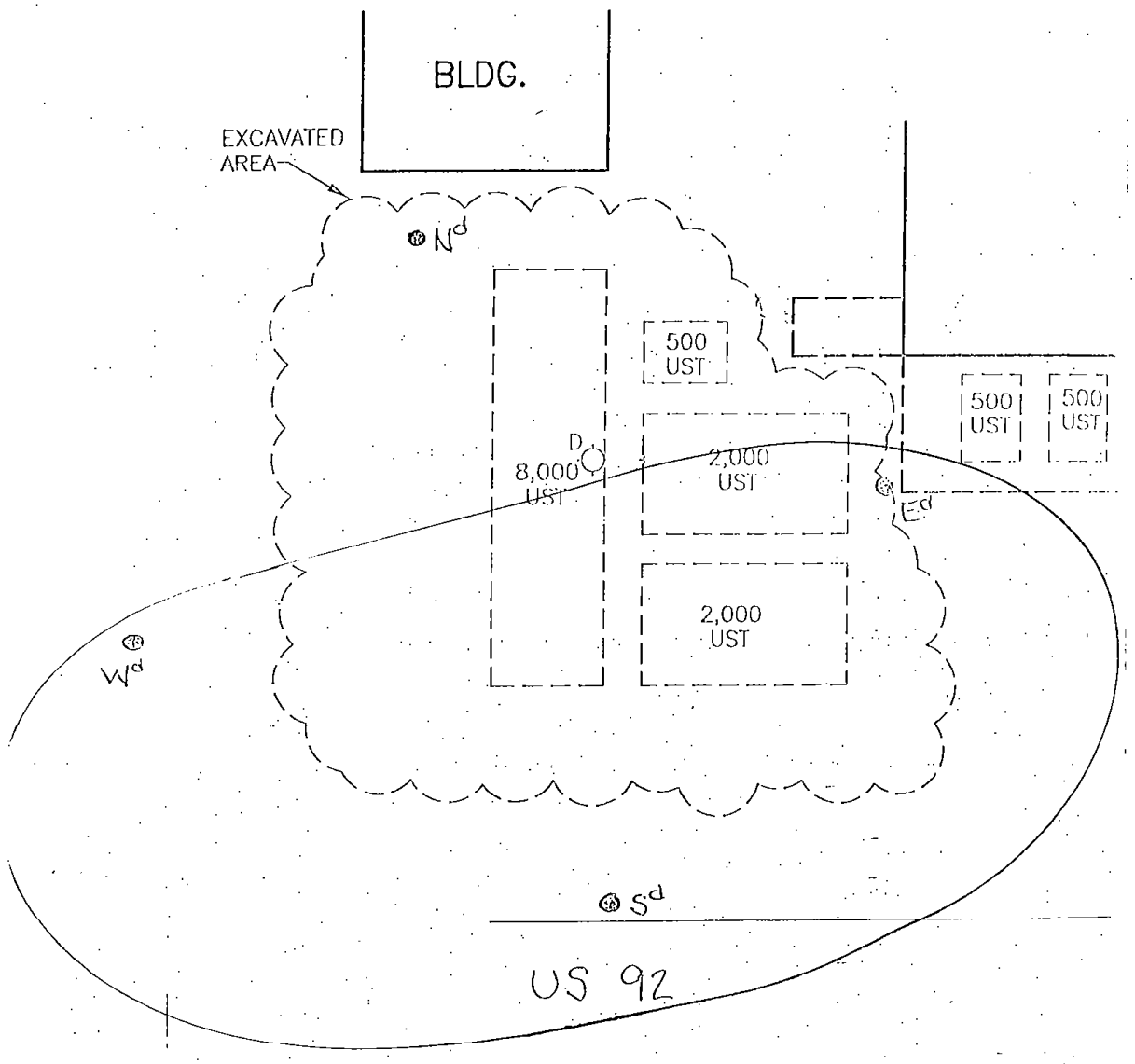

Scale: 1" = 12½'

Clark Chevron / Slosmeyer Tire & Brake
11314 US 92, Seffner, FL
DEP FAC NO.: 298625812

FIGURE 5D
Toluene Concentration Contour
(40 ppb)

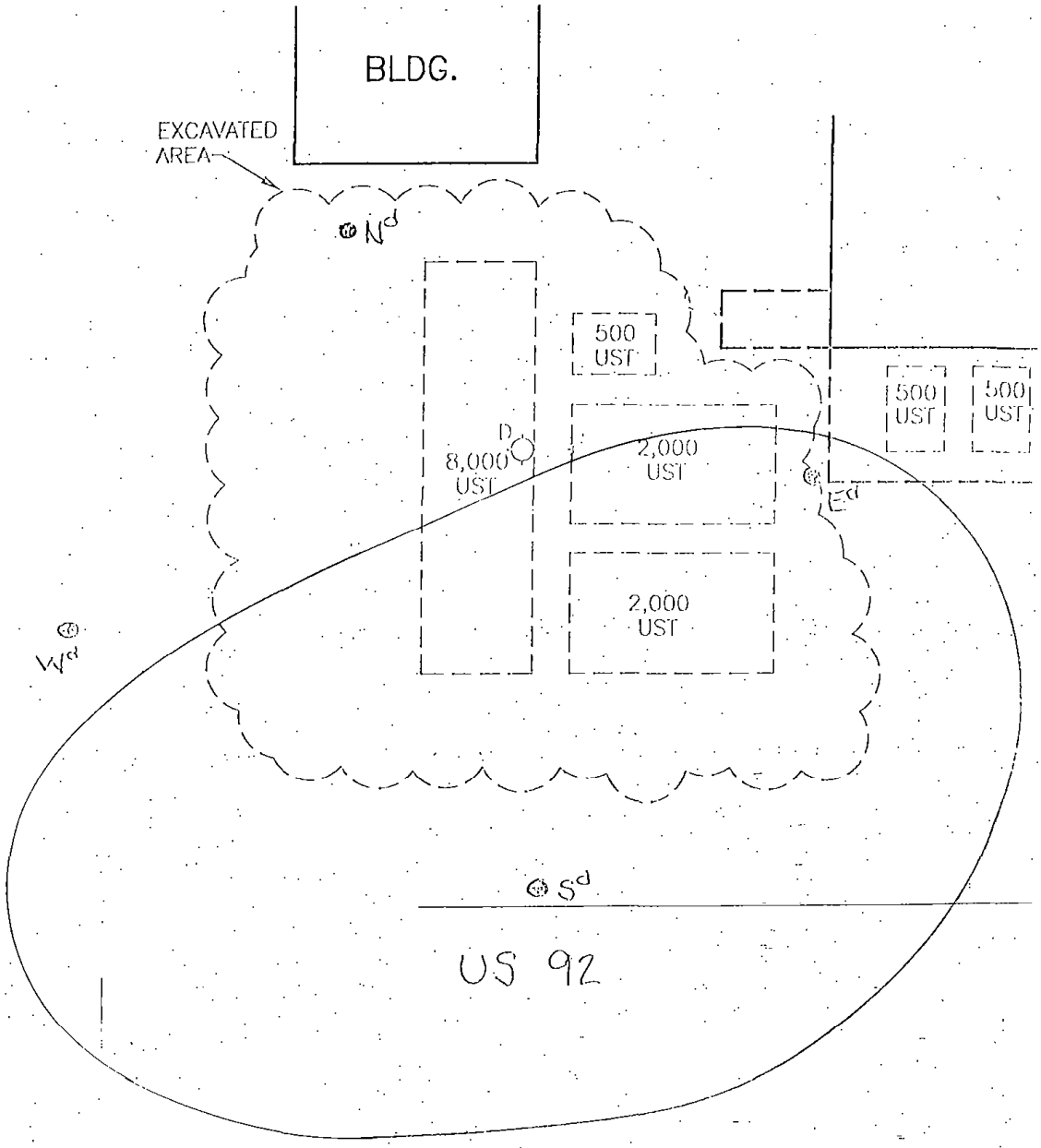

Scale: 1" = 12½'

Clark Chevron / Slusmeyer Tire & Brake
11314 US 92, Seffner, FL
DEP FAC No.: 298625812

FIGURE 6D

Total Xylene Concentration Contour (20ppb)

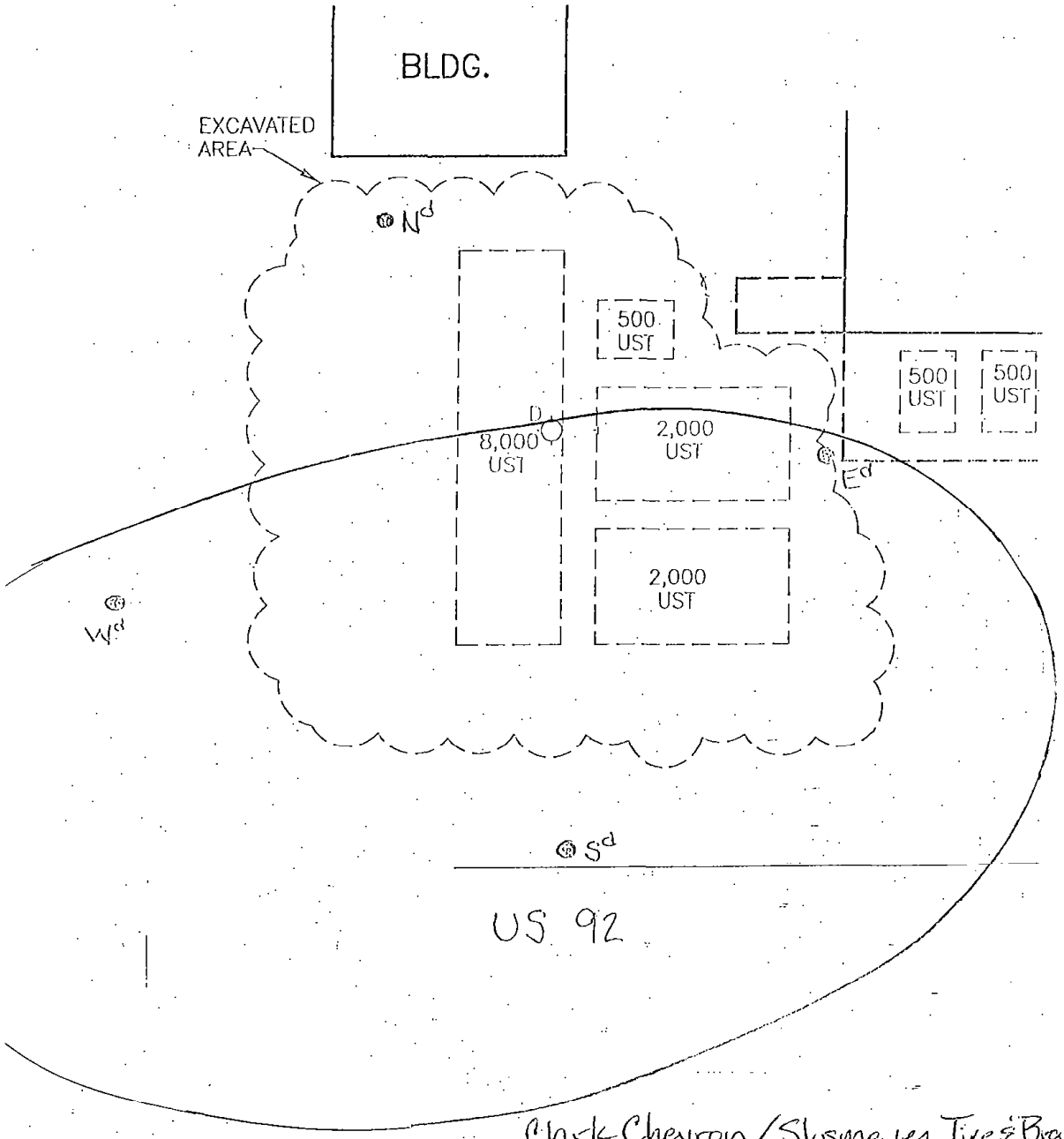

Scale: 1" = 12½'

Clark Chevron / Slosmeyer Tire & Brake
11314 US 92, Seffner, FL
DEP FAC NO.: 298625812

Temporary Monitoring Well Construction Diagram
Figure 9

Cross-Sectional View

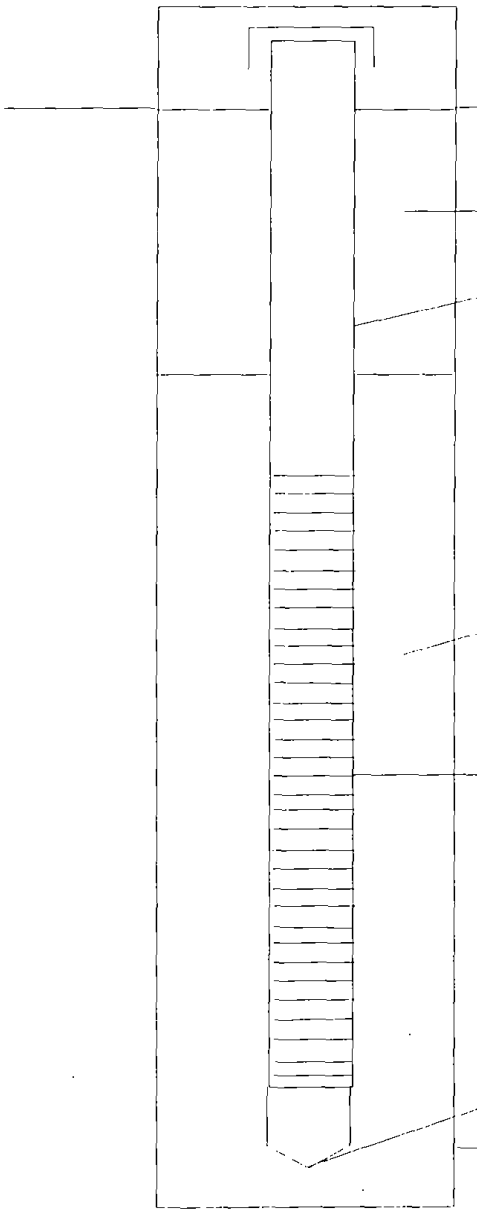

	Deep Well Identification W	Deep Well Identification Others
Backfill w/	Grout Seal	
Well Casing		
Material	PVC	PVC
Diameter	1.0 in.	1.0 in.
Length	13 ft.	~ 1[illegible] ft
Joint Type	Flush, threaded	
Well Filter Material	20/30 Sand	
Well Screen		
Material	PVC	PVC
Diameter	1.0 in.	1.0 in.
Length	5 ft.	5 ft.
Size	0.010 in.	0.010 in.
Depth to Well Bottom	18 ft	~ 17 ft
Bore Hole Diameter	1 3/4 in.	1 3/4 in.

Clark Chevron/Slusmeyer Tire & Brake
1[illegible] East US 92, Seffner, FL Installed 07/02/01

Environmental Sciences Group

Client Slusmeyer By [illegible] Date 7/2/04

Project Sheet No. 1 of 2

Subject Boring Logs Project No.

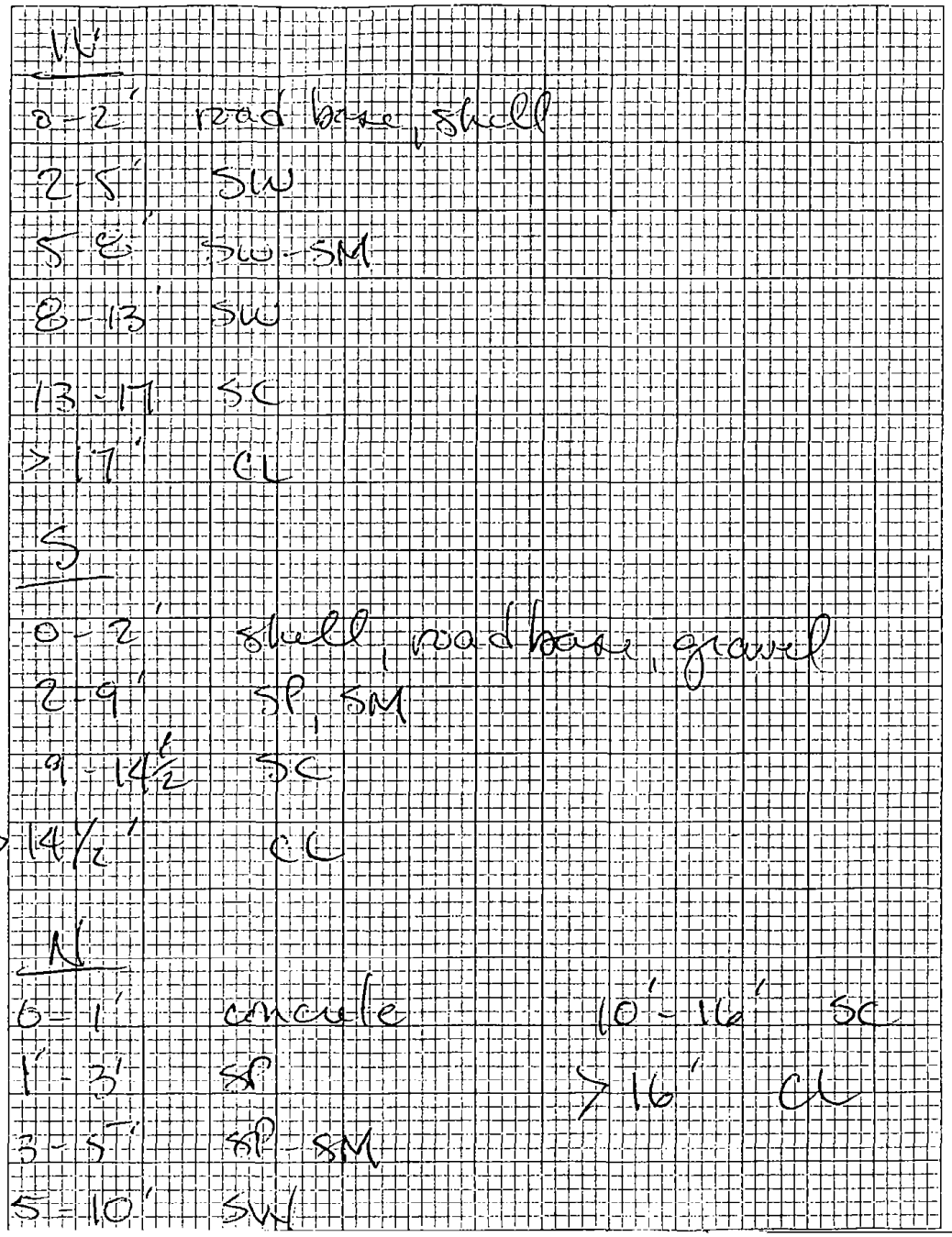

W

0-2' road base, shell

2-5' SW

5-8' SW-SM

8-13' SW

13-17 SC

>17' CL

S

0-2' shell, road base, gravel

2-9' SP, SM

9-14½' SC

>14½' CL

N

0-1' concrete

1'-3' SP

3-5' SP-SM

5-10' SW

10'-16' SC

>16' CL

Environmental Sciences Group

Client Slusmeyer By cart Date 7/2/04

Project Sheet No. 2 of 2

Subject Boring Logs Project No.

E

0-1' concrete

1-10' SP-SM

10-14' SC

>14' CL

Site 75 – Finish Line Saloon (former Levi's)
Fac. ID 9602340

(TEX)
Logged 8/23/96

F.A.

REC'D
AUG 14 1996
ENV. PROT. COMM.
OF H.C.

ENVIRONMENTAL
ENGINEERING

AUG 13 1996

STATIONARY
TANKS PROGRAM

UNDERGROUND STORAGE TANK
CLOSURE ASSESSMENT REPORT

Levi's Saloon
5402 Rt. U.S. 92
Plant City, Florida

FDEP Facility #: not registered

PREPARED BY:

E.L. Roberts Service Station Equipment
Post Office Box 1024
Polk City, Florida 33868
(941) 984-3402

4.0 SUMMARY AND CONCLUSIONS

One UST with a capacity of 550 gallons, that formerly contained unleaded gasoline, was removed from the subject site by E.L. Roberts Service Station Equipment. Site activities were observed and approved by William J. Eaton who holds a Pollutant Storage Systems Specialty Contractor's License (PC C056695). Soil vapor screening was performed in the UST area to assess soil quality at the time of this study. Nine soil samples were collected and analyzed. The results of this investigation indicate that excessive soil contamination does not exist at this site.

Personnel hand augered down to a depth of twenty feet in an attempt to reach groundwater. Groundwater was not encountered and groundwater samples were not collected.

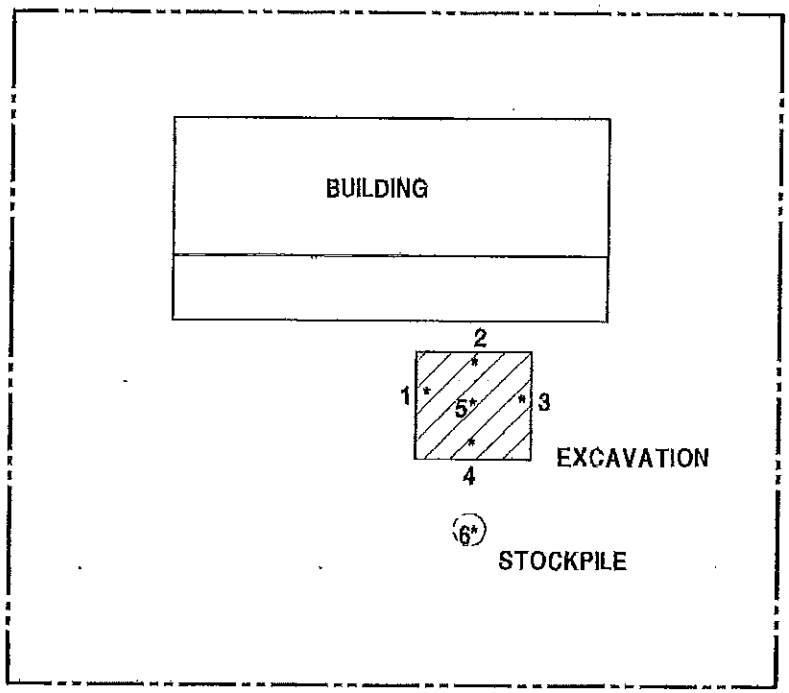

E.I. ROBERTS
SERVICE EQUIPMENT
POST OFFICE BOX 1024
POLK CITY, FLORIDA 33368
(941) 984-3402

DRAWN BY: AKC CHECKED BY: WJE	LEVI'S SALOON 5402 RT. US 92 PLANT CITY, FLORIDA HILLSBOROUGH COUNTY	OVA SAMPLE LOCATIONS JUNE 10, 1996 FDEP FACILITY #: NOT REGISTERED FIGURE 2

Site 108 – Jarrett Scott Ford (former Circle M #6)
Fac. ID 8509080

Andreyev Engineering, Inc.

SANFORD OFFICE
4055 St. John's Parkway
Sanford, Florida 32771
407-330-7763
Fax: 407-330-7765

▼ Groundwater ▼ Environmental ▼ Geotechnical ▼ Construction Materials Testing

May 5, 2015

TO: Florida Department of Environmental Protection
2600 Blair Stone Road
Petroleum Restoration Program Section 3
BMC RM 479 MS 4530
Tallahassee, FL 32399

Attn**:** Mr. Carl Heintz

SUBJECT: **Task 2 – Interim Report – Addendum #5**
Low Score Assessment Activities
Circle M #6 Facility
1904 E Baker Street, Plant City, Hillsborough County, Florida
FDEP ID #29/8509080, Purchase Order #AA8F29

Dear Mr. Heintz:

In response to your of email of May 4, 2015, I am submitting this revised proposal for the installation of an additional monitoring well, MW-8R to better delineate the contaminant plume at the site. Please consider this as Addendum #5 to our Task 2 – Interim Report.

Instead of the three (3) additional monitoring wells, MW-8R, MW-9R and MW-10R proposed in Task 2 Interim Report – Addendum #4 dated April 2, 2015, the installation of one (1) additional down gradient monitoring well, MW-8R is proposed to be installed at the location indicated in the attached figure shown in **Appendix A,** to delineate the contaminant plume in a cost effective way**.**

A change order (CO) request to cover the installation and sampling of the proposed additional well, MW-8R is attached. Water samples will be collected from two monitoring wells, MW-2R and MW 3R for laboratory analyses of NAM parameters (nitrate, orthophosphate, sulfate and dissolved iron). The 1,2-dichloroethane (EDC) parameter will be tested on the water sample collected from MW-2R. Please note that the change order (CO) request includes water sampling from three (3) monitoring wells, proposed additional monitoring well MW-8R for BTEX + MTBE, PAH and TRPH parameters, MW-2R and MW-3R for the NAM parameters.

Hope to receive your approval for the installation and sampling of the additional monitoring well, MW-8R at your earliest convenience. Your assistance is appreciated, and if you have any questions, please contact me at (407) 330-7763.

Sincerely,

ANDREYEV ENGINEERING. INC.

Shawkat Ali

Shawkat Ali, Ph. D., P.E.
Senior Project Engineer

APPENDIX A

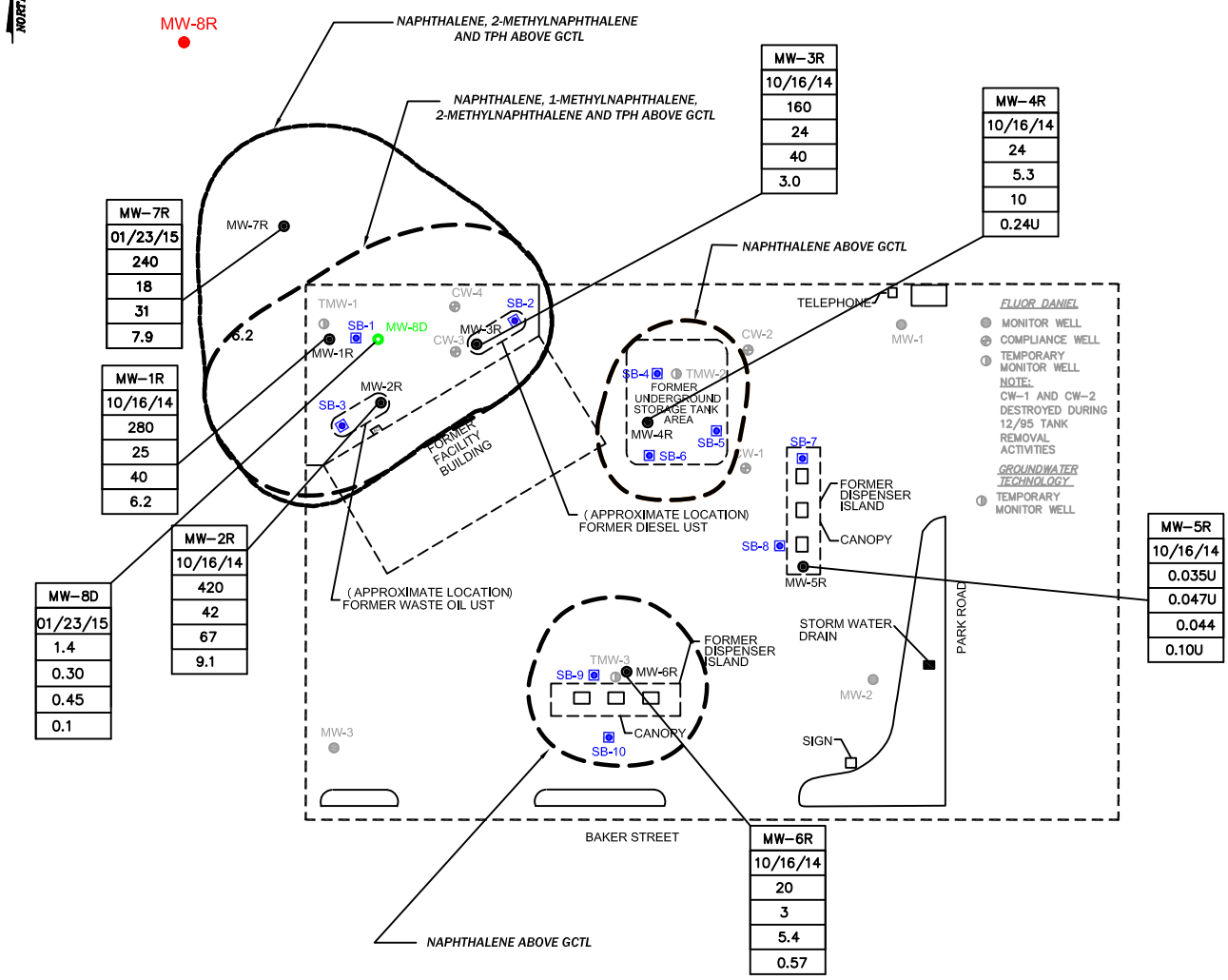

LEGEND:

● PROPOSED SHALLOW MONITORING WELL LOCATION

MW-1R THROUGH MW-6R WERE SAMPLED FOR EPA METHOD 8260D (PAHs) & TRPH ON OCTOBER 16, 2014

10/16/14	SAMPLING DATE
3.2U	NAPHTHALENE, ug/L
2.7U	1-METHYLNAPHTHALENE, ug/L
3.2U	2-METHYLNAPHTHALENE, ug/L
3.2U	TPH, mg/L

ug/L MICROGRAMS PER LITER

mg/L MILLIGRAMS PER LITER

GCTL GROUNDWATER CLEANUP TARGET LEVEL

0 7.5 15 30

GRAPHIC SCALE: 1"=15'

Andreyev Engineering, Inc.

APPROXIMATE SCALE: 1"=15'

DATE: 04/02/15 | ENGINEER: SA

PN: FDEP-14-0029 | DRAWN BY: MS

TASK 2 – INTERIM REPORT

LSA-CIRCLE M#6

1904 EAST BAKER STREET

PLANT CITY, HILLSBOROUGH COUNTY, FLORIDA

PROPOSED ADDITIONAL SHALLOW MONITORING WELL LOCATION

FIGURE 8D

Site 109 – Jarrett Scott Ford (former Davis Ford)
Fac. ID 8627930
EPA ID No. FLD981745839

DATA ENTERED

RECEIVED
NOV 6 1986
MAR 20 RECD

290059

Department of Environmental Regulation
FEDERAL/STATE STORAGE TANK NOTIFICATION FORM
Form 17-1.218(5)

PLEASE PRINT OR TYPE

BY: SOLID WASTE SUBSECTION

(1) DER facility number (if known) 2986279300 (2) County code 29

(3) This information is: original X data revision ____

(4) Facility type (see code list (4) on back) C

(5) Facility name Wilson Davis Ford, Inc.

Street address/city/state/zip 2000 East Baker Street, Plant City, Fl. 33566

(6) Operator Wilson P. Davis Telephone # (813) 752-4171

Mailing address/city/state/zip P.O. Box 1510, Plant City, Fl. 33566

New Operator date (only for change of Operator) ____/____/____

(7) Company/Person owning tank(s) and piping Wilson Davis Ford, Inc.

Company address/city/state/zip 2000 East Baker Street, Plant City, Fl 33566

Contact Person Wade A. Bodiford Telephone # (813) 752-4171

New Owner date (only for change of Owner) ____/____/____

(8) Location (optional): Latitude ___° ___' ___" Longitude ___° ___' ___"

Section _____ Township _____ Range _____

(9) Do you have any DER non-registered aboveground tanks holding any of these substances at your facility? Yes ___ No X

PLEASE FILL OUT ONE LINE FOR EACH TANK WITH CODES LISTED ON BACK

Fill out columns (10) through (17) for tanks in use, and (10) through (19) for tanks out of use

	(10)	(11)	(12)	(13)	(14)	(15)	(16)	(17)	(18)	(19)
~~Tank "A"~~	1	1000	J	XX/XX	D	C	~~I~~ Y	~~T~~	~~10~~	~~X~~
~~Tank "B"~~	~~2~~	500	L	XX/XX	D	C	I	~~A~~	~~300~~	~~In Use~~

To the best of my knowledge and belief all information submitted on this form is true, accurate and complete.

Wade A. Bodiford — Wade A. Bodiford — 3-17-86

Print name and title of owner, operator or authorized person — Signature — Date

DER Form 17-1.218(5) 10/31/85 (1/2)

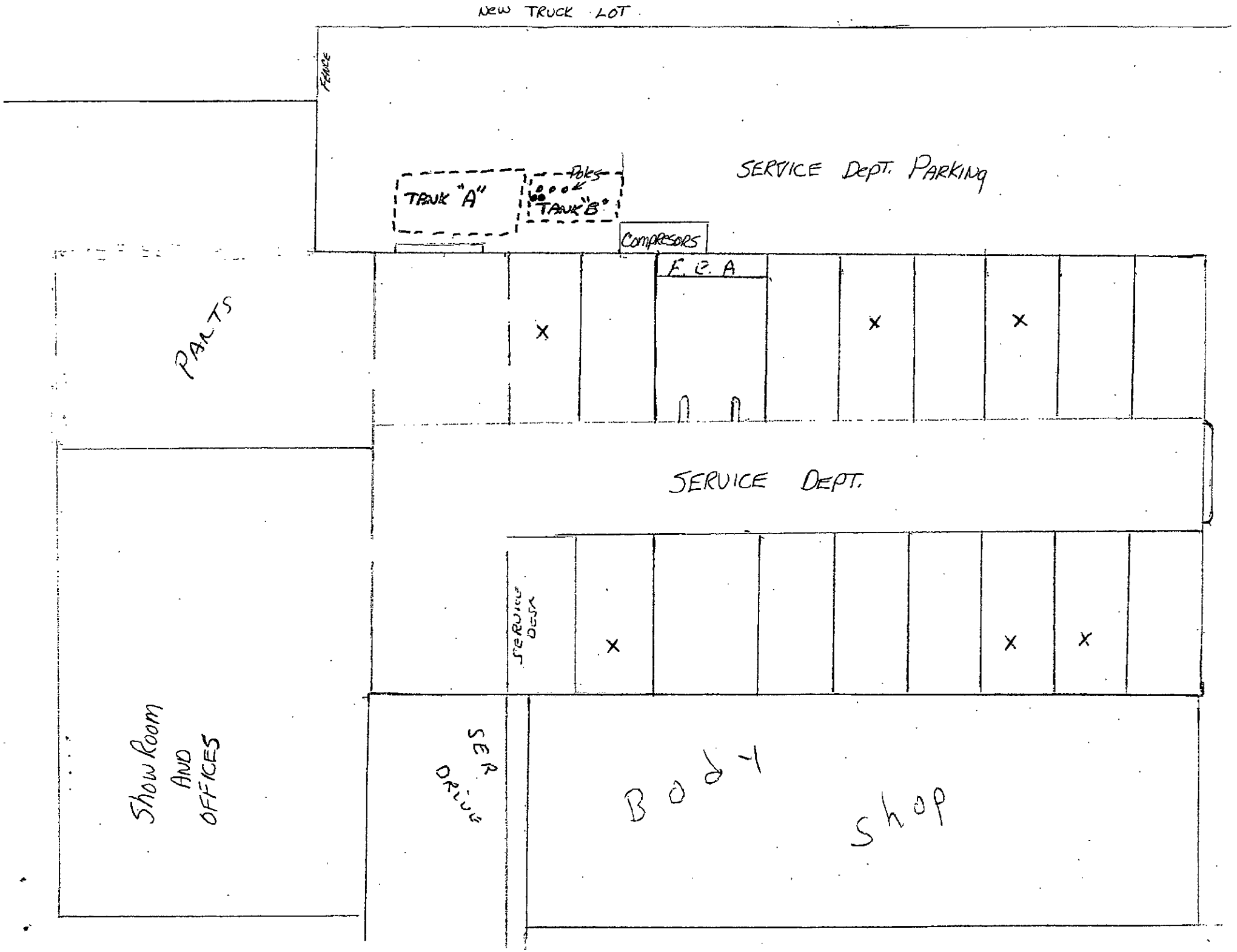
NEW TRUCK LOT
FENCE
TANK "A"
Poles
TANK "B"
SERVICE Dept. PARKING
COMPRESORS
F. E. A
PARTS
SERVICE DEPT.
SERVICE DESK
SHOW ROOM AND OFFICES
SER DRIVE
BODY SHOP

Site 110 – Team Fishel (former Plant City Steel)
FDEP Waste Cleanup COM_133019
Fac. ID No. 8625271
EPA ID No. FLD984225649 & FLTMP9203179

CONDITIONAL NO FURTHER ACTION PROPOSAL

FORMER PLANT CITY STEEL COMPANY FACILITY
2204 U.S. HIGHWAY 92 EAST
PLANT CITY, FLORIDA

OCTOBER 2014

URS

CONDITIONAL NO FURTHER ACTION PROPOSAL

FORMER PLANT CITY STEEL COMPANY FACILITY
2204 U.S. HIGHWAY 92 EAST
PLANT CITY, FLORIDA

OCTOBER 2014

PRESENTED TO:

HARSCO CORPORATION
350 Poplar Church Road
Camp Hill, PA 17001-8888

PREPARED BY:

URS CORPORATION
7650 West Courtney Campbell Causeway
Tampa, Florida 33607
(813) 286-1711
Job Number: 12012099.00001

PREPARED BY:

Thomas J. Carberry
Senior Project Manager

REVIEWED BY:

Edwin W. Siersema, Jr., P.G.
Vice President – Manager
Waste Management Group

URS

TABLE OF CONTENTS

1.0 INTRODUCTION 1

2.0 SITE BACKGROUND 1

3.0 SUMMARY OF ASSESSMENT AND REMEDIAL ACTIVITIES 2
- 3.1 INITIAL ASSESSMENT AND REMEDIAL ACTIVITIES 2
  - 3.1.1 Initial Assessment 2
  - 3.1.2 Soil Remediation 3
- 3.2 SUPPLEMENTAL ASSESSMENT AND REMEDIAL ACTIVITIES (1998 – 2007) 3
  - 3.2.1 Supplemental Assessment 3
  - 3.2.2 Soil Remediation 4
  - 3.2.3 Groundwater Remediation 5
  - 3.2.4 Groundwater Monitoring 6
- 3.3 SUPPLEMENTAL ASSESSMENT AND REMEDIAL ACTIVITIES (2014) 7
  - 3.3.1 Supplemental Assessment 7
  - 3.3.2 Soil Remediation 8

4.0 CONCLUSIONS AND RECOMMENDATIONS 9

LIST OF FIGURES

Figure 1 Site Vicinity Map
Figure 2 Site Layout and Existing Monitor Well Location Map
Figure 3 Location of Monitor Wells
Figure 4 Soil Boring and Excavation Area Map

LIST OF TABLES

Table 1 Summary of Historic Groundwater Analytical Results – Organic Constituents
Table 2 Summary of Soil Analytical Results – Supplemental Soil Assessment

LIST OF APPENDICES

Appendix A	Figure – Soil Remediation Report, URS Corporation (April 1997)
Appendix B	Figures and Tables – Supplemental Site Assessment and Soil Remediation Report, URS Corporation (May 2000)
Appendix C	Florida Department of Environmental Protection Correspondence (May 7, 2001 and July 9, 2001)
Appendix D	Groundwater Elevation Contour Maps
Appendix E	Laboratory Reports and Chain-of-Custody Forms
Appendix F	Hazardous Substance & Waste Management Research, Inc., Technical Memo (September 24, 2014)
Appendix G	Non-Hazardous Waste Manifest

1.0 INTRODUCTION

On behalf of Harsco Corporation (Harsco), URS Corporation (URS) is submitting this Conditional No Further Action Proposal for the former Plant City Steel Company facility in Plant City, Florida. This document includes the site background, a summary of assessment and remedial activities, and information demonstrating that the conditions for No Further Action with institutional controls (Risk Management Options Level II) have been met. This Conditional No Further Action Proposal was prepared in accordance with the scope of work presented in URS' proposal dated September 3, 2014 and the provisions of Chapter 62-770.680(4) of the Florida Administrative Code (FAC).

2.0 SITE BACKGROUND

The former Plant City Steel Company facility is located at 2204 U.S. Highway 92 East in Plant City, Hillsborough County, Florida. The physiographic location of the site is Section 27, Township 28 South, Range 22 East. A site vicinity map is presented in Figure 1.

The entire site encompasses approximately 16.7 acres of land and is legally comprised of three parcels (East, Central, and West). The facility consists of three buildings, which include a 148,600 square foot structure, a 18,432 square foot two-story office building, and a 200 square foot office building. The site formerly contained a 1,350 square foot vehicle maintenance shed. A site layout map is presented in Figure 2. This site layout map also shows the location of existing monitor wells.

The majority of the site was developed in the late 1940s as a steel fabricating facility. The southwestern portion of the site was developed in the late 1940s. A 45,600 square foot addition to the north side of the original facility was constructed in the mid-1950s. The two-story office building, located at the southeastern portion of the property, was constructed in 1972. In 1998, Harsco sold the property to Capital Resource Group of Naples, Inc. The facility is currently leased to a utility contractor (Team Fishel).

3.0 SUMMARY OF ASSESSMENT AND REMEDIAL ACTIVITIES

3.1 INITIAL ASSESSMENT AND REMEDIAL ACTIVITIES

3.1.1 Initial Assessment

A Phase I Environmental Site Assessment (ESA) was conducted by URS (formerly Dames & Moore) in June 1995. The Phase I ESA identified several on-site and off-site environmental conditions. Based on the results of this investigation, URS conducted initial site assessment activities. Assessment activities were conducted in several phases between December 1995 and January 1997. Activities during this period included the collection of soil samples at 79 locations and installation of 25 monitor wells. Soil samples were screened in the field with an organic vapor analyzer and analyzed for petroleum constituents. Groundwater samples were also analyzed for petroleum constituents. These findings were presented in a Contamination Assessment Report (CAR), which was submitted to the Hillsborough County Environmental Protection Commission in February 1997.

Groundwater impacts were limited to an area in the north-central portion of the property. These well locations are shown in Figures 2 and 3. Groundwater samples collected from three shallow monitor wells (MW-14R, MW-17, and MW-20) contained ethylbenzene and naphthalene at concentrations that exceeded regulatory guidelines. Concentrations of other organic constituents and RCRA metals in the groundwater samples were below regulatory guidelines. Groundwater samples collected from a deep well (MW-16D) did not contain detectable concentrations of organic constituents indicating that impacted groundwater was limited to the upper portion of the surficial aquifer.

Based on the findings presented in the CAR, URS recommended the removal of soil in six areas of the subject property. At five of the six locations, the constituents of concern were organic constituents associated with petroleum products. The constituent of concern at the sixth area was lead, which was detected in one soil sample at a concentration (5,500 milligrams per kilogram [mg/kg]) that exceeded the industrial soil cleanup target level.

3.1.2 Soil Remediation

In November 1996, URS provided engineering oversight services to Harsco for the removal of soil from the six affected areas. Approximately 2,300 tons of soil was removed and transported off site for proper disposal. These activities were summarized in a Soil Remediation Report dated April 1997. A site map showing the excavation areas was provided as Figure 5 in the Soil Remediation Report and is included in Appendix A of this document.

3.2 SUPPLEMENTAL ASSESSMENT AND REMEDIAL ACTIVITIES (1998 – 2007)

3.2.1 Supplemental Assessment

Additional assessment activities were conducted at the subject property by Turner Environmental, Inc., between January 1998 and June 1998 and included the collection of shallow soil samples at approximately 160 boring locations. These soil samples were analyzed for arsenic. The results of this investigation indicated that surficial soil in four areas (SB10-59, SB10-94, SB31-28, and SB31-39) would require further remediation. The findings of this investigation were presented in a Data Report dated January 21, 1999, which was submitted to the Florida Department of Environmental Protection (FDEP).

URS conducted additional soil and groundwater assessment in December 1998 and September 1999. Soil assessment activities consisted of further delineation of arsenic, lead, and total recoverable petroleum hydrocarbons (TRPH). Groundwater assessment activities consisted of the collection of samples from monitor wells MW-14R, MW-15R, and MW-17 to monitor the lateral extent of petroleum constituents (i.e., benzene, ethylbenzene, and naphthalene) in the surficial aquifer. In addition, an area well survey was conducted to identify potable and irrigation wells in the vicinity of the subject property.

Based on the findings of these supplemental site assessments, URS delineated five areas of soil impacted with TRPH at concentrations that exceeded residential or leachability soil cleanup target levels (SCTLs) and four areas where soil contained arsenic at concentrations that exceeded a site-specific commercial/industrial SCTL of 11.1 mg/kg. This site-specific commercial/industrial SCTL

was approved by the FDEP with the condition of execution of a deed restriction for the property. (It should be noted that in 2005, the default commercial/industrial SCTL for arsenic was revised to a concentration of 12 mg/kg).

Concentrations of lead in the soil were generally below the residential SCTL of 400 mg/kg. However, soil samples at two locations (SB-37.6 and SB-63.7) contained lead at concentrations that exceeded the residential SCTL but were below the commercial/industrial SCTL (1,400 mg/kg).

Evaluation of groundwater quality in the north-central portion of the site indicated that the primary constituents of concerns were ethylbenzene and naphthalene. The analytical data also indicated that the lateral extent of the plume was limited to the area surrounding monitor wells MW-14R and MW-17. Groundwater elevation data indicated that direction of groundwater flow on the subject site was towards the north.

The findings of the area well survey indicated that there were no private potable wells located within a ¼-mile radius of the subject property. Two irrigation wells were identified north of the subject property and within a ¼-mile radius. One irrigation well, which was identified approximately 400 feet north of the site, is cased to a depth of 180 feet below land surface. The second irrigation well was identified approximately 900 feet north of the subject property. One public supply well was identified approximately 1,500 feet east of the site. Based on the distance and orientation of the identified wells, URS concluded that is was unlikely that impacted groundwater at the subject property would affect these off-site wells.

3.2.2 Soil Remediation

URS supervised the excavation and proper disposal of impacted soil at nine areas of the facility from February 2000 to March 2000. Soil from the following five areas that were impacted with TRPH was removed:

Areas SB-64 and SB-65
Area SB-4
Area SB-70
Area SB-73
Areas SB-6 and SB-6.1

At these areas, soil was removed to a depth of approximately four feet below land surface, which represented the lower limit of the unsaturated zone. Soil from the following four areas that were impacted with total arsenic above the site-specific commercial/industrial SCTL was removed:

Area SB10-59	Area SB31-28
Area SB10-94	Area SB31-39

At these four areas, soil was removed to a depth of approximately two feet below land surface.

Approximately 310 tons of soil impacted with TRPH and 25 tons of soil impacted with arsenic were transported off site for proper disposal. Based on assessment data and post-excavation confirmation sample data, soil impacted with TRPH above the leachability SCTL (340 mg/kg) and arsenic above the then applicable site-specific commercial/industrial SCTL (11.1 mg/kg) was removed. Based on these results, it was the opinion of URS that additional soil assessment and remediation was not required. These activities were summarized in a Supplemental Site Assessment and Soil Remediation Report dated May 2000. Pertinent figures and tables from that report are provided in Appendix B of this document.

In correspondence dated May 7, 2001, the FDEP indicated that information provided by Harsco and URS related to soil remediation activities and soil confirmation analysis were satisfactory. A copy of this correspondence is provided in Appendix C of this document.

3.2.3 Groundwater Remediation

To address the area of groundwater impacted with petroleum constituents, URS proposed enhanced bioremediation which consisted of the injection of Oxygen Release Compound (ORC) into the surficial aquifer. The FDEP approved the implementation of bioremediation following execution of an Agreement for Implementation of Specified Remediation on July 9, 2001. A copy of this approval letter and agreement is provided in Appendix C of this document.

Injection of ORC was conducted in the area surrounding monitor wells MW-14R, MW-17, MW-18, and MW-20 on July 26, 2001. The locations of these monitor wells are shown in Figure 3. A truck-

mounted Geoprobe drill rig was used to inject ORC into the surficial aquifer at 22 locations. A slurry of ORC and water was injected from a maximum depth of ten feet below land surface to a minimum depth of 2.5 feet below land surface. A total of 440 pounds of ORC was injected in this area.

Groundwater samples were collected from monitor wells MW-14R, MW-15R, MW-17, and MW-22 prior to injection of ORC. Groundwater samples were also collected from these monitor wells six months and 12 months after injection of ORC. The initial groundwater monitoring event was performed on July 25, 2001. The second and third groundwater monitoring events were conducted on January 11, 2002 and July 25, 2002, respectively.

Groundwater analytical data is summarized in Table 1 of this document. Evaluation of the data indicated that bioremediation activities were effective in reducing the concentrations of petroleum constituents in the area surrounding monitor well MW-17. Prior to injection of ORC, concentrations of ethylbenzene in groundwater samples collected from this monitor well ranged from 160 micrograms per liter (µg/L) in September 1999 to 2,100 µg/L in June 1997. Concentrations of ethylbenzene in groundwater samples collected from this monitor well following injection of ORC were significantly lower and have been below the groundwater cleanup target level (GCTL) of 30 µg/L.

Concentrations of ethylbenzene and naphthalene in groundwater samples collected from monitor well MW-14R fluctuated both prior to and following injection of ORC. Evaluation of the analytical data indicated that bioremediation activities were less effective in the area immediately surrounding this monitor well. These findings were presented in a Remediation Status Report, which was submitted to the FDEP in September 2002.

3.2.4 Groundwater Monitoring

Groundwater monitoring continued on a routine basis from July 2002 to August 2007. Historic groundwater analytical data is summarized in Table 1. An additional monitor well (MW-23) was installed in August 2003 to further evaluate the lateral extent of impacted groundwater to the north (downgradient) of monitor well MW-14R. The location of this monitor well is shown in Figure 3.

During each groundwater monitoring event, groundwater elevation data was obtained to evaluate the direction of groundwater flow. The direction of groundwater flow at the subject property has consistently been towards the north. Several groundwater elevation contour maps are provided in Appendix D.

Three groundwater monitoring events were conducted in 2007. Groundwater samples were collected from monitor wells MW-14R, MW-15R, MW-16D, and MW-23. Evaluation of the analytical data indicated that concentrations of benzene, ethylbenzene, and naphthalene in the groundwater samples collected from monitor wells MW-15R, MW-16D, and MW-23 were non-detectable or below their respective GCTLs. Concentrations of benzene and naphthalene in the groundwater samples collected from monitor well MW-14R were also non-detectable or below their respective GCTLs. Concentrations of ethylbenzene in the samples collected from this monitor well were below the natural attenuation default source concentration (NADSC) of 300 µg/L.

Based on this data, URS estimates that the lateral extent of impacted groundwater has been reduced to an approximate 30 foot by 20 feet area (600 square feet). The estimated lateral extent of impacted groundwater is shown in Figure 3.

3.3 SUPPLEMENTAL ASSESSMENT AND REMEDIAL ACTIVITIES (2014)

3.3.1 Supplemental Assessment

Statistical analysis of existing arsenic concentrations in soil using the Florida 95% Upper Confidence Limit (UCL) Calculator (FLUCL v. 1.1) developed by the University of Florida and the FDEP, was conducted by Hazardous Substance & Waste Management Research, Inc., (HSWMR). This analysis indicated it was likely that institutional controls would not be required on a site-wide basis for soil if material was removed at two boring locations (SB10-48 and SB31-3) that contained arsenic concentrations greater than three times the residential SCTL. These boring locations are shown in Figure 4. In order to evaluate the amount of soil that would require removal, additional soil samples were collected at these two areas on August 7, 2014.

At both boring locations, soil samples were collected at five-foot and ten-foot intervals in the four cardinal directions (North, East, South, and West). Soil samples were collected from land surface to two feet below land surface using stainless steel hand augers. Soil samples were placed in laboratory-supplied containers, sealed, labeled, and placed in an ice-filled cooler for delivery to the project laboratory. Chain-of-Custody forms were completed and the samples were delivered to Pace Analytical Services, Inc., (Pace) for analysis. The soil samples collected at the five-foot intervals were analyzed for arsenic (EPA Method 6010).

A summary of the soil samples collected on August 7, 2014 is provided in Table 2 and the complete laboratory report prepared by Pace is provided in Appendix E. Concentrations of arsenic in seven of the eight soil samples were below the residential SCTL of 2.1 mg/kg. The soil sample collected five feet west of boring location SB10-48 contained arsenic at a concentration (2.7 mg/kg) that exceeded the residential SCTL but was below the commercial/industrial SCTL. Based on review of these analytical results, analysis of soil samples collected at ten-foot intervals was not conducted.

3.3.2 Soil Remediation

Prior to additional soil remediation activities, on September 9, 2014 a soil sample was collected at boring location SB10-48 for waste disposal characterization purposes. A surficial soil sample was obtained and placed in a laboratory-supplied container, sealed, labeled, and placed in an ice-filled cooler for delivery to Pace following proper Chain-of-Custody protocols. The soil sample (designated as Soil-1) was analyzed for arsenic, cadmium, chromium, and lead by EPA Method 6010. A sample of soil backfill material (designated as Backfill-1) was also analyzed for these constituents. The laboratory report and Chain-of-Custody form are provided in Appendix E.

URS supervised the excavation of soil at boring locations SB10-48 and SB31-3 on September 23, 2014. At each location, soil was excavated from a five foot by five foot area to a depth of approximately four feet below land surface, which represented the lower limit of the unsaturated zone. The locations of the excavation areas are shown in Figure 4. In addition, soil was removed from two boring locations on the East Parcel (SB10-2 and SB10-94.2) and three boring locations on the Central Parcel (SB31-10, SB31-31, and SB31-44). Soil was excavated from these five additional locations in order to ensure that the arsenic 95% UCL concentration would be less than the

residential SCTL for each individual parcel, as well as on a site-wide basis, as described in the HSWMR technical memo provided in Appendix F. At each of these five additional locations, soil was excavated from a two foot by two foot area to a depth of approximately two feet below land surface.

Excavated soil was placed on and covered with visqueen. On September 24, 2014, the excavated soil was loaded onto a truck and transported to the JED Solid Waste Landfill located in St. Cloud, Florida. A copy of the non-hazardous waste manifest is provided in Appendix G. The excavated areas were then backfilled with clean soil.

4.0 CONCLUSIONS AND RECOMMENDATIONS

Soil remediation activities conducted at the subject property on various occasions from 1996 through 2014 have been effective in removing soil impacted with TRPH, arsenic, and lead. Analytical data obtained during assessment and post-excavation confirmation sampling activities indicates that soil at the site does not contain concentrations of TRPH above the leachability SCTL of 340 mg/kg. Statistical analysis conducted by HSWMR provided in Appendix F also indicates that the 95% UCL concentrations of arsenic and lead are below their respective residential SCTLs for both the entire site and each of the three individual parcels.

Groundwater remediation activities and natural attenuation processes have reduced concentrations of the primary constituent of concern (ethylbenzene) in monitor well MW-14R to levels that are below the NADSC of 300 µg/L. Further, the lateral extent of groundwater impacted with ethylbenzene has been reduced to an area of approximately 600 square feet.

Based on these findings, URS recommends No Further Action with institutional controls (Risk Management Options Level II) for groundwater only in accordance with the provisions of Chapter 62-770.680(2), FAC. It is the opinion of URS that No Further Action with institutional controls for groundwater only is appropriate since the following conditions have been met:

- Free product is not present and no fire or explosive hazard exists as a results of the historical release of non-aqueous phase liquids;
- Concentrations of TRPH in soil do not exceed the leachability SCTL (340 mg/kg);

- The calculated 95% UCL concentrations of arsenic and lead in soil are below their respective residential SCTLs;
- Impacted groundwater is contained within the property boundary;
- The area of impacted groundwater encompasses less than ¼ acre;
- Ten years of groundwater monitoring data indicates that the plume of impacted groundwater is naturally attenuating; and
- The current real property owner is in agreement with the implementation of institutional controls to restrict use of groundwater.

The institutional controls will consist of a restrictive covenant that will preclude the use of groundwater in the northern portion of the subject property for potable or irrigation purposes. A draft restrictive covenant will be submitted under separate cover.

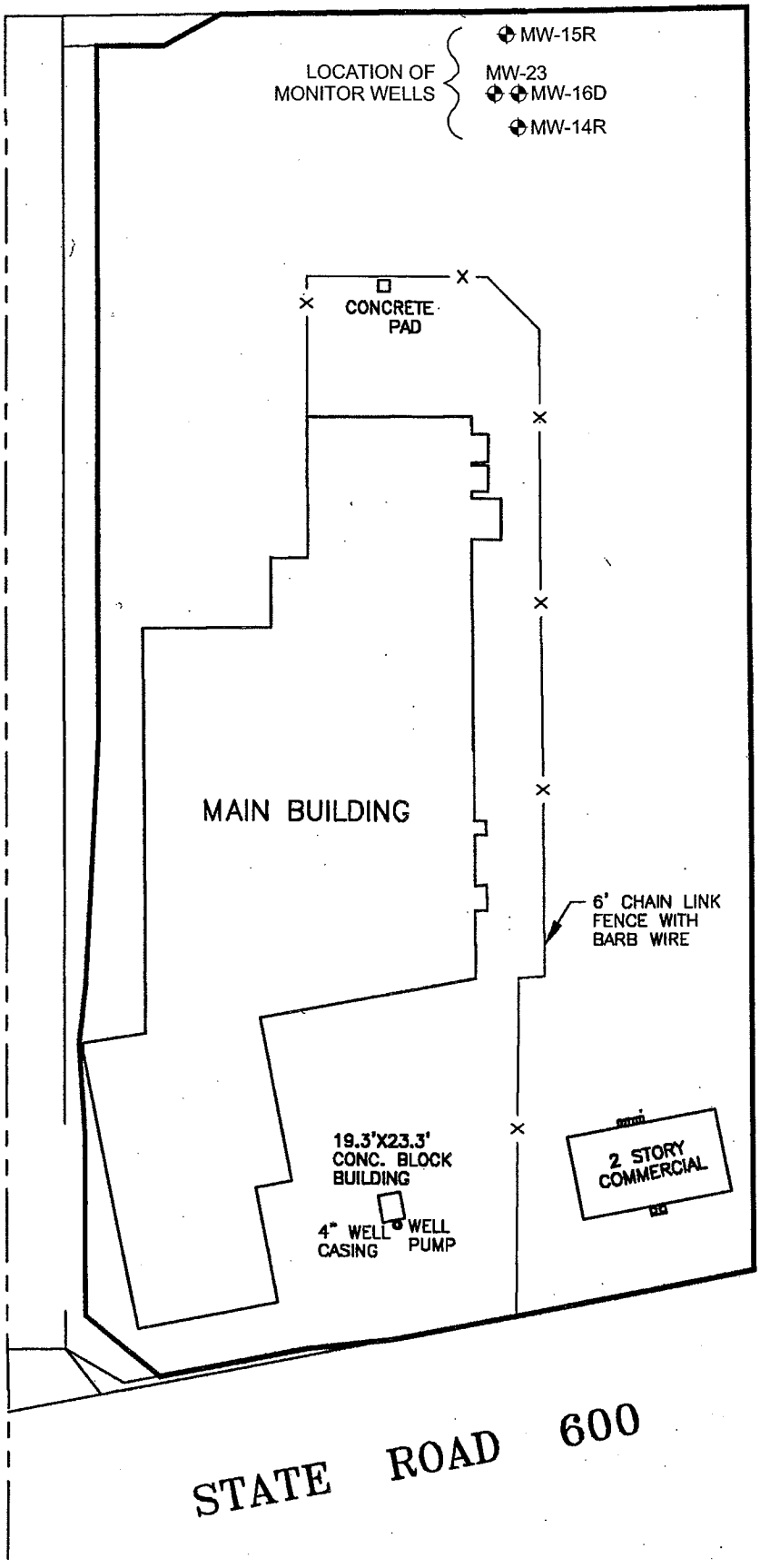

LEGEND

MONITOR WELL LOCATION
MW-14R

URS
One North Dale Mabry Highway, Suite 700
Tampa, Florida 33609
Ph. (813) 875-1115 Fax. (813) 874-7424
Florida Engineering Number:

SITE LAYOUT & EXISTING MONITOR WELL LOCATION MAP

PLANT CITY STELL COMPANY
PLANT CITY, FLORIDA

DRWN:	DME
DSGN:	DME
CHKD:	TC
APVD:	ES
DATE:	4-18-00

JOB NO. 18917-112

FIGURE 2

Drawing: Z:\~Hazardous Waste\18917111 Plant City\FIG1-14.CDR

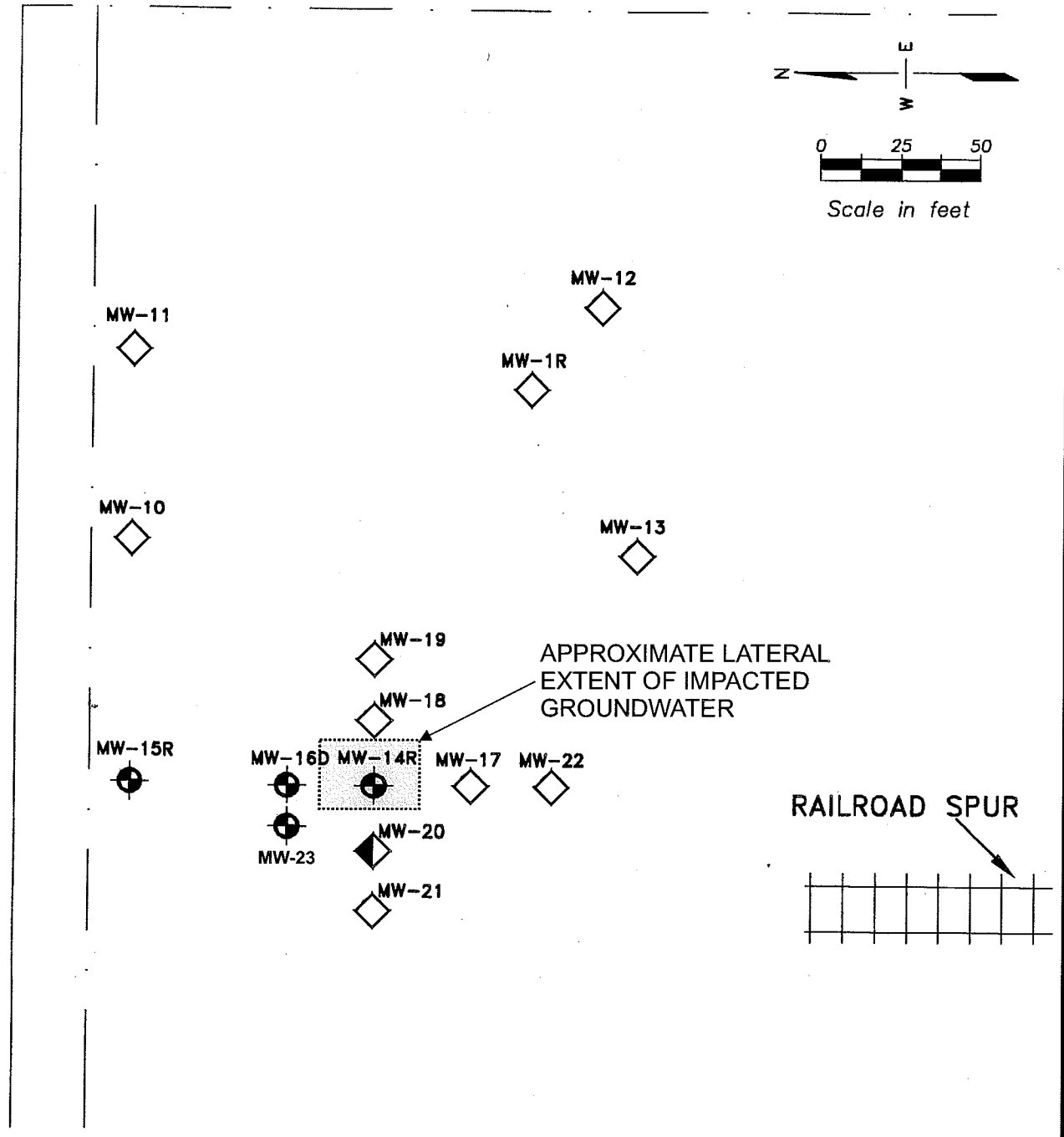

LEGEND

MW-14R — Monitor Well Location

MW-17 — Monitor Well Destroyed or Missing

MW-20 — Monitor Well Abandoned

URS
One North Dale Mabry Highway, Suite 700
Tampa, Florida 33609
Ph. (813) 875-1115 Fax. (813) 874-7424
Florida Engineering Number:

LOCATION OF MONITOR WELLS

PLANT CITY STEEL COMPANY
PLANT CITY, FLORIDA

DRWN:	DME
DSGN:	DME
CHKD:	TC
APVD:	ES
DATE:	4-18-00

JOB NO. 18917-112

FIGURE 3

Drawing: Z:\~Hazardous Waste\18917111 Plant City\FIG1-4a.CDR

ADDITIONAL SOIL BORINGS			
ID	mg/kg	ID	mg/kg
10-43	1.9	10-55	5.0
10-48	9.9	10-56	5.1
10-50	1.1	10-62	<0.7
10-51	1.5	10-63	<0.7
10-52	1.7	10-65	1.7
10-53	2.8	10-78	1.6
10-54	5.0		



LEGEND

- SOIL BORING CONDUCTED BY URS (FORMERLY DAMES & MOORE)
- ▲ SOIL BORING CONDUCTED BY TURNER ENVIRONMENTAL, INC.
- 1.7 ARSENIC CONCENTRATION IN MILLIGRAMS PER KILOGRAM (mg/kg)
- 97 LEAD CONCENTRATION IN mg/kg
- EXCAVATION AREA (1996)
- EXCAVATION AREA (2014)

NOTE: AREAS EXCAVATED IN 2000 ARE SHOWN IN FIGURES PROVIDED IN APPENDIX B OF THIS REPORT.

0 100′
SCALE IN FEET

URS
7650 West Courtney Campbell Cswy, Suite 700
Tampa, Florida 33607 Fax: (813) 286-6587
Ph: (813) 286-1711
Florida Engineering Number: 000002

SOIL BORING & EXCAVATION AREA MAP

PLANT CITY STEEL COMPANY
PLANT CITY, FLORIDA

DRWN:	JS
DSGN:	JS
CHKD:	BC
APVD:	ES
DATE:	10/7/14
JOB NO.	12012099

4

PLOTTED October 7, 2014 1:14 PM PLOTTED BY: SCHEUERMAN, JAMES
R:\WASTE\2014\PROJECTS\HARSCO - PLANT CITY STEEL\FIGURES\4 SOIL BORING LOCATIONS.DWG

TABLE 1
SUMMARY OF HISTORIC GROUNDWATER
ANALYTICAL RESULTS-ORGANIC CONSTITUENTS
FORMER PLANT CITY STEEL COMPANY
PLANT CITY, FLORIDA

MONITOR WELL NUMBER	SAMPLE DATE	BENZENE	ETHYLBENZENE	NAPHTHALENE
MW-23	8/20/03	ND (1.0)	1,100	25.4
	3/25/04	ND (1.0)	120	15.4
	9/16/04	ND (1.0)	2,800	27.2
	5/25/05	ND (0.27)	ND (0.44)	2.7
	10/12/05	ND (0.27)	220	14
	1/26/07	ND (0.50)	ND (0.44)	1.0
	5/3/07	ND (0.50)	ND (0.44)	1.6 (E)
	8/15/07	ND (0.50)	ND (0.44)	ND (0.25)
Groundwater Cleanup Target Levels[(1)]		1.0	30	14
Natural Attenuation Default Source Concentrations[(2)]		10	300	140

NOTES: All results expressed in micrograms per liter (µg/L)
ND (50) - Not Detected (Detection Limit)
[(1)] - Table I - Groundwater Cleanup Target Levels, Chapter 62-777, Florida Administrative Code.
[(2)] - Table V - Natural Attenuation Default Source Concentrations

TABLE 2
SUMMARY OF SOIL ANALYTICAL RESULTS
SUPPLEMENTAL SOIL ASSESSMENT
FORMER PLANT CITY STEEL COMPANY
PLANT CITY, FLORIDA
AUGUST 7, 2014

SOIL BORING	SAMPLE DESIGNATION	SAMPLE DEPTH (feet)	ARSENIC (mg/kg)
SB10-48	SB10-48 (5N)	0 – 2.0	2.0
	SB10-48 (5E)	0 – 2.0	1.0
	SB10-48 (5S)	0 – 2.0	0.63
	SB10-48 (5W)	0 – 2.0	2.7
SB-31-3	SB-31-3 (5N)	0 – 2.0	1.4
	SB-31-3 (5E)	0 – 2.0	0.68
	SB-31-3 (5S)	0 – 2.0	0.52 (I)
	SB-31-3 (5W)	0 – 2.0	1.6
SOIL CLEANUP TARGET LEVELS [(1)]			
Residential			2.1
Commercial/Industrial			12

NOTES: mg/kg – milligrams per kilogram
(I) – Estimated Value
[(1)] – Table II – Soil Cleanup Target Levels (SCTL), Chapter 62-777, Florida Administrative Code

APPENDIX A

FIGURE
SOIL REMEDIATION REPORT
URS CORPORATION
APRIL 1997

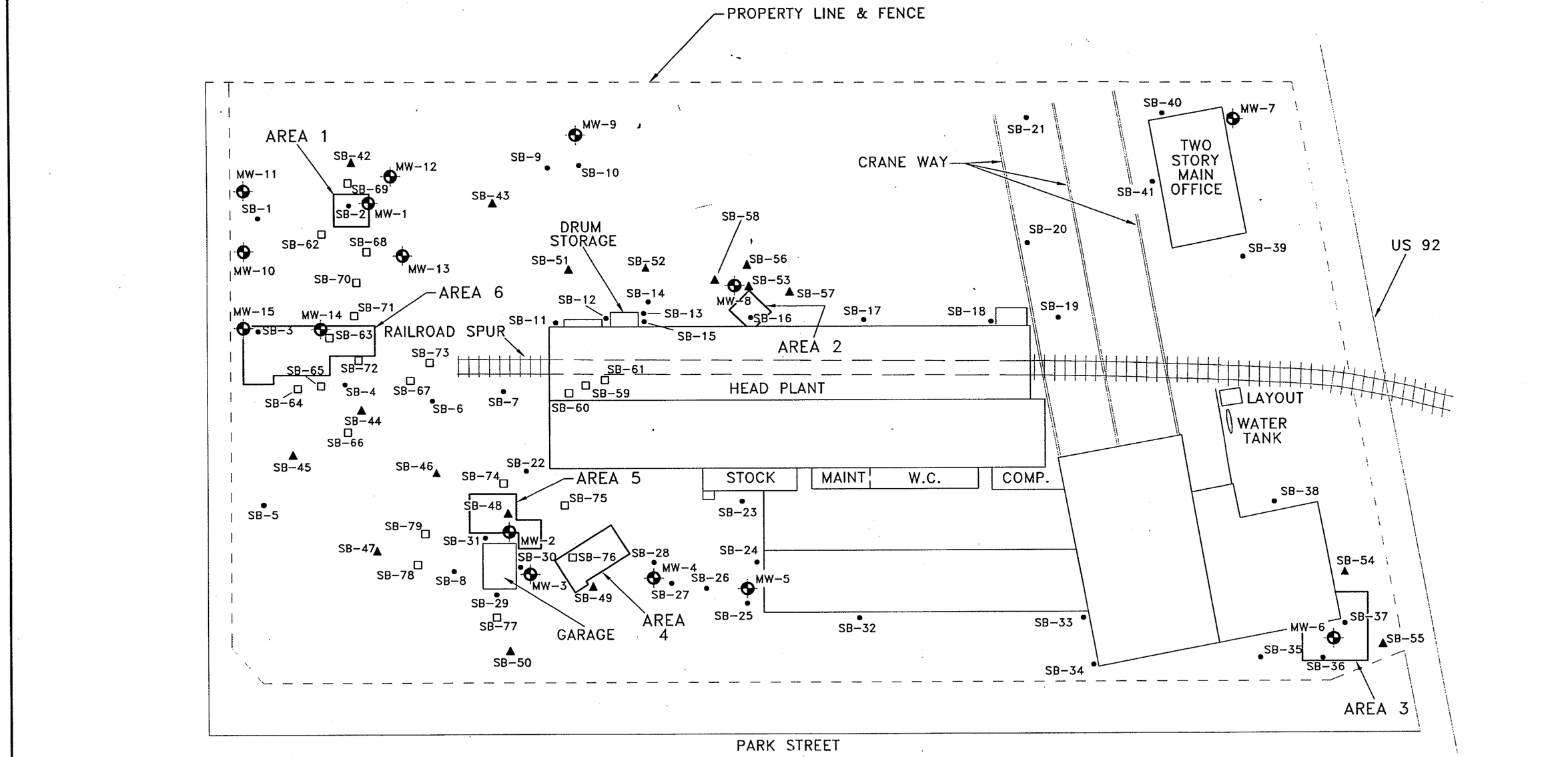

N

0 100 200 300

APPROX. SCALE IN FEET

LEGEND

- SB-5 Soil Boring Location – Phase I Soil Assessment
- SB-42 Soil Boring Location – Phase II Soil Assessment
- SB-70 Soil Boring Location – Phase III Soil Assessment
- MW-1 Monitor Well Location

Figure 5
SOIL EXCAVATION
AREA LOCATION MAP
Plant City Steel Company
Plant City, Florida

DAMES & MOORE

C:\DWG\024\PLANTCTY\PETROL.DWG

APPENDIX D

GROUNDWATER ELEVATION CONTOUR MAPS

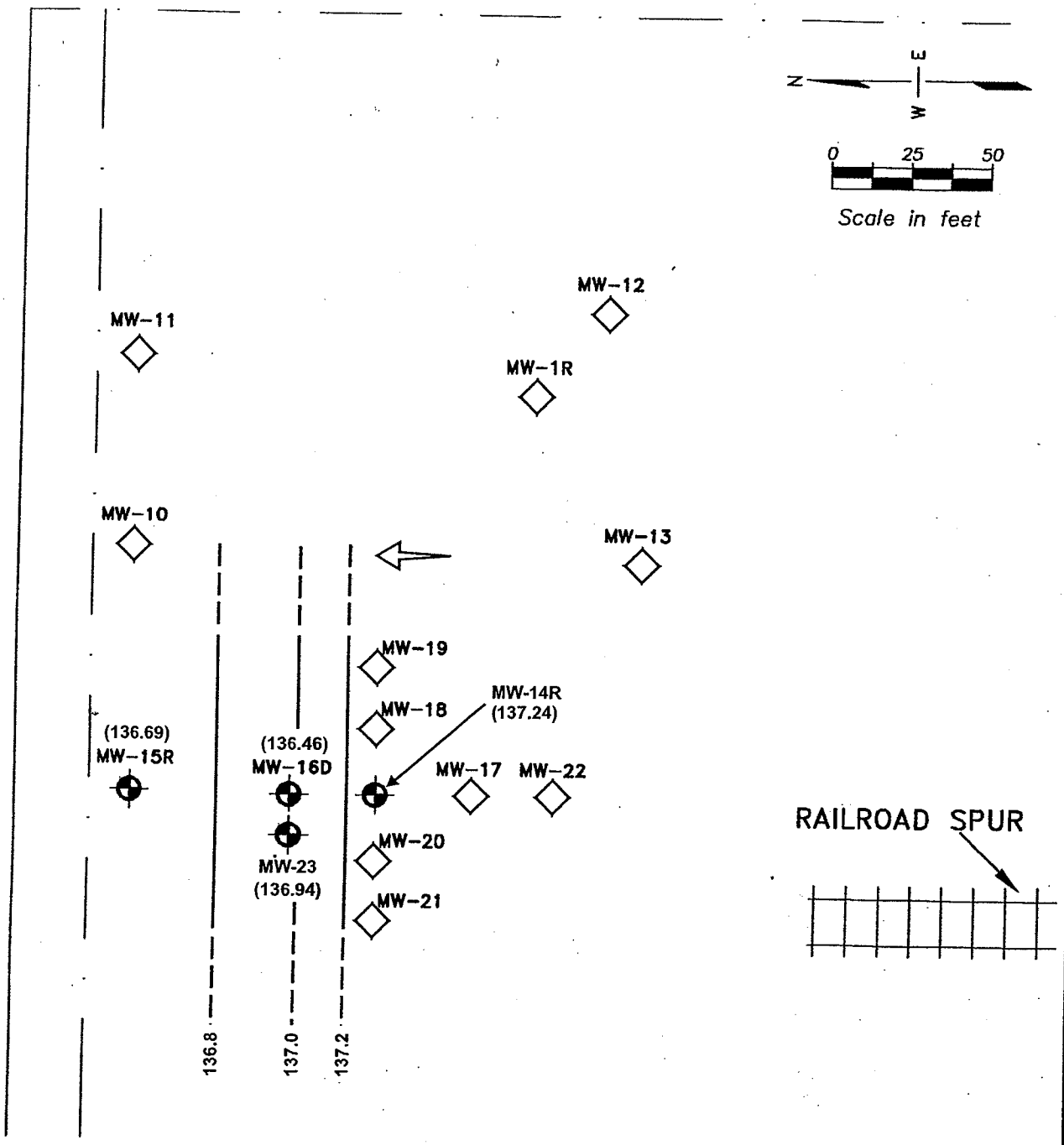

LEGEND

- MW-14R — Monitor Well Location
- MW-17 — Monitor Well Destroyed or Missing
- (137.24) — Groundwater Elevation (feet, NGVD)
- ——— Relative Groundwater Elevation (feet, NGVD)
- – – – Inferred Groundwater Elevation (feet, NGVD)
- Groundwater Flow Direction

Note: MW-16D IS A VERTICAL EXTENT WELL SCREENED FROM 25 TO 30 FEET BLS. WATER TABLE ELEVATION DATA FROM THIS WELL WAS NOT USED TO CONSTRUCT THIS MAP.

URS
One North Dale Mabry Highway, Suite 700
Tampa, Florida 33609 Fax. (813) 874-7424
Ph. (813) 875-1115
Florida Engineering Number:

GROUNDWATER ELEVATION CONTOUR MAP
August 15, 2007

PLANT CITY STELL COMPANY
PLANT CITY, FLORIDA

DRWN:	JRS
DSGN:	JRS
CHKD:	TC
APVD:	ES
DATE:	09/25/07
JOB NO.	12007364
FIGURE	4

Drawing: Z:\~Hazardous Waste\18917111 Plant City\FIG1-14.CDR

Attachment 2

Table 1 and Figure 1

ADDITIONAL SOIL BORINGS			
ID	mg/kg	ID	mg/kg
10-43	1.9	10-55	5.0
10-48	9.9	10-56	5.1
10-50	1.1	10-62	<0.7
10-51	1.5	10-63	<0.7
10-52	1.7	10-65	1.7
10-53	2.8	10-78	1.6
10-54	5.0		

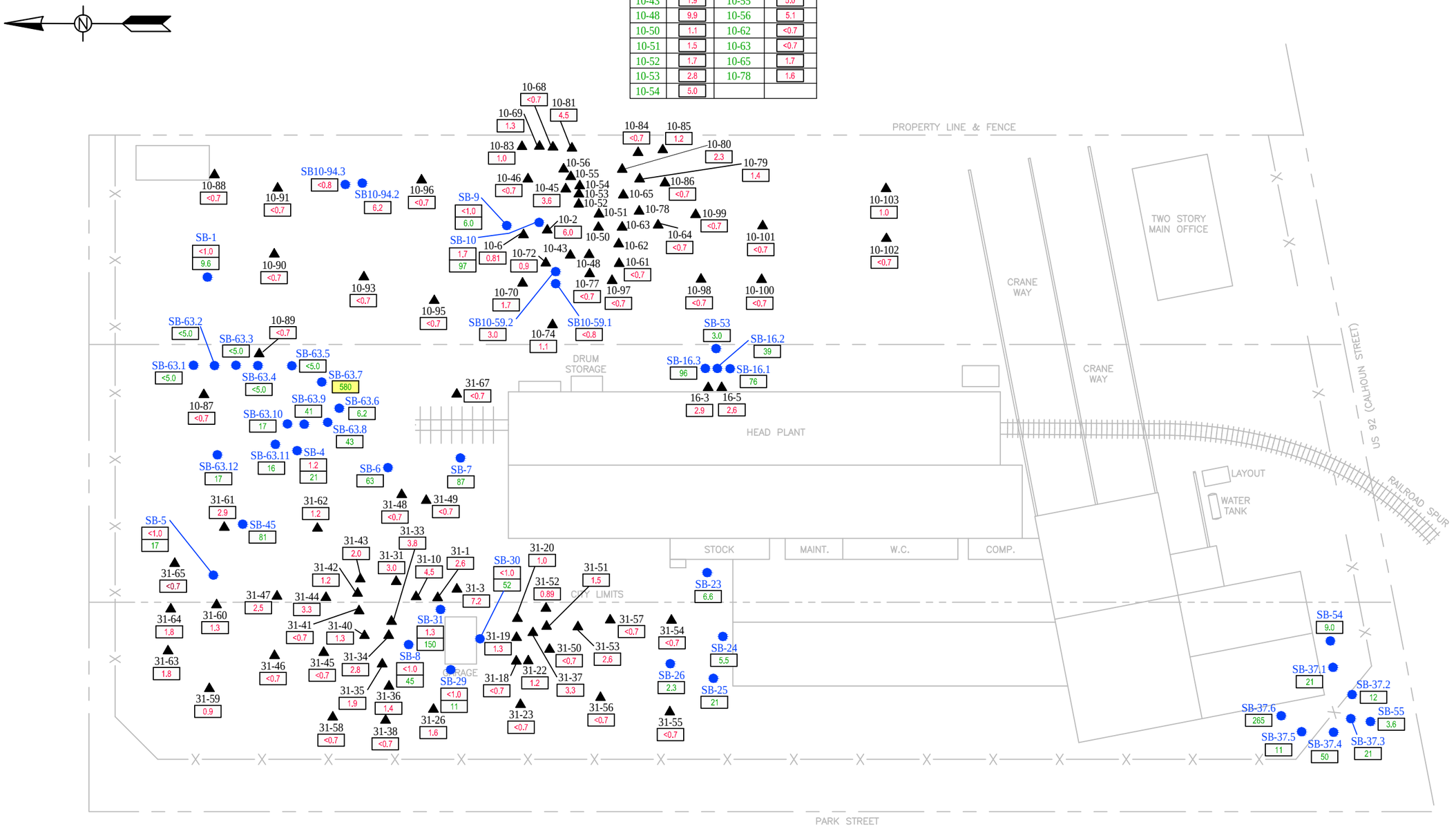

LEGEND

- SOIL BORING CONDUCTED BY URS (FORMERLY DAMES & MOORE)
- SOIL BORING CONDUCTED BY TURNER ENVIRONMENTAL, INC.
- 1.7 ARSENIC CONCENTRATION IN MILLIGRAMS PER KILOGRAM (mg/kg)
- 97 LEAD CONCENTRATION IN mg/kg
- 580 CONCENTRATION OF LEAD EXCEEDS THE RESIDENTIAL SOIL CLEANUP TARGET LEVEL OF 400 mg/kg

0 100′
SCALE IN FEET

URS
7650 West Courtney Campbell Cswy, Suite 700
Tampa, Florida 33607 Fax: (813) 286-6587
Ph: (813) 286-1711
Florida Engineering Number: 000002

SOIL BORING MAP

PLANT CITY STEEL COMPANY
PLANT CITY, FLORIDA

DRWN: JS
DSGN: JS
CHKD: BC
APVD: ES
DATE: 6/23/11

JOB NO. 12007968

1

PLOTTED June 23, 2011 2:49 PM PLOTTED BY: JAMES SCHEUERMAN
R:\WASTE\2011\PROJECTS\HARSCO - PLANT CITY STEEL\FIGURES\CADD\1 SOIL BORING LOCATIONS.DWG

DATA ENTERED

Department of Environmental Regulation

Stationary Tank Registration/Notification Form

MAY 14 1986

BY:

Form 17-1.218(2)

(H)

(Make corrections to name and addresses here)

1. Facility/Addressee name: Plant City Steel Co.

Facility address: Hwy. 92 & Park Rd. Plant City, FL

Mailing address: P.O. Drawer A Plant City, FL 34289-9001

Use this form to comply with the following requirements of the Stationary Tank Rule, Chapter 17-61, Florida Administrative Code.

1. Each owner or operator shall register the following with the department.
   a. All existing facilities by December 31, 1984. (Questions 1-19)
   b. All new storage systems or facilities at least 10 days prior to the start of installation of tanks except in the cases of emergency replacement. (Questions 1-19)
   c. A non-pollutant containing installation which is to be converted to a facility, at least 10 days prior to the placement of pollutants in such a facility. (Questions 1-19)
2. Each owner or operator shall notify the department of the following.
   a. All storage systems within 10 days of abandonment. (Questions 1-12, 16, 20)
   b. Facility sale within 10 days of sale. Notice shall be made by the seller. (Answer questions 1-7, and 11. Question 7 about the new owner.)
   c. Retrofitting within 10 days of completion. (Questions 1-19)
3. You may notify the department of a change of operator. (Questions 1-6)

(N)

C

PLEASE PRINT OR TYPE

2. Facility number (DER will provide this number): 29862527 1 3. Date: 12-11-84
4. Federal Employment Identification (number used to file IRS forms) 23 1483991
5. County Code (see enclosed letter): 29
6. Operator of facility: Ronnie Rice
   Effective date (only for change of operator): Telephone number: 813 752-1133
7. Company/Person owning tanks and piping: Plant City Steel Co.
   Address: P. O. Drawer A, Plant City, Florida 34289-9001
   Contact person: Ronnie Rice Telephone number: (813) 752-1133
   Effective date (only for change of owner):
8. How many tanks at this location have an individual storage capacity of greater than 550 gallons and store vehicular fuel made from petroleum?
   4 Underground 0 Aboveground
9. Facility location: Latitude: ° ' " Longitude: ° ' " Section: 27 Township: 28S Range: 22E
   This information is listed on property deeds, and in the offices of the property appraiser and tax assessor.
10. Sketch the facility on a separate page showing the APPROXIMATE location of buildings, tanks, and dispensers.
    A. Draw a line from tank to dispenser to show which are connected by piping.
    B. Label each tank as Tank 1, Tank 2, etc.
    C. Write the date and your facility number, if known, or name and address exactly as it appears above.
    D. Keep a copy of your sketch.

REFER TO TANKS BY THESE LABELS IN ANY COMMUNICATION WITH THE DEPARTMENT.
DESCRIBE PIPING BY THE NUMBER OF THE TANK IT IS ATTACHED TO.

11. TO THE BEST OF MY KNOWLEDGE AND BELIEF ALL INFORMATION SUBMITTED ON THIS FORM IS TRUE, ACCURATE, AND COMPLETE.

RONNIE RICE — Name of owner, operator or authorized representative

Ronnie Rice — Signature of owner, operator or authorized representative

KEEP A COPY OF THIS FORM FOR YOUR RECORDS

RECEIVED DEC 14 1984 SOLID WASTE SUBSECTION

MAIL TO: DER Stationary Tank Registration
2600 Blair Stone Road
Room 603
Tallahassee, Florida 32301

INSTRUCTIONS: Use one row across for each tank counted in question 8. The tank number must agree with the number on the sketch of your facility. A new tank installed where a registered tank was removed should be given the number of the removed tank with an R and a number added. Example: Tank 3R1 is first replacement for tank 3. It is in the same place where tank 3 was. Tank 3R2 is the second replacement for tank 3. Attach extra pages if necessary. Write your facility number, if known, or name and address, exactly as it appears on the front of the form, on all extra pages.

(12) Tank Number	(13) Tank Size in Gallons	(14) Tank Contents (see List 14 below)	(15) Tank Installation Date. Month/Year (put X if unknown)	(16) Underground or Aboveground Tank (write U or A)	(17) Tank Construction Specifics. (see List 17U or 17A below)	(18) Integral Piping System Construction Specifics (see List 18 below)	(19) Monitoring System Type (see List 19)	(20) Tank Disposal Method (see List 20)
1	6,000	~~Diesel~~ D	1960	U	C	D	B	B
2	2,000	~~Diesel~~ D	1960	U	C	D	B	B
3	4,000	~~Diesel~~ D	1962	U	C	D	B	B
4	4,000	~~Diesel~~ D	1962	U	C	D	B	B
5	2,000	~~Gas~~ A	1960	U	C	D	B	B

ENTER THE LETTERS WHICH APPLY TO EACH TANK IN THE BOXES ABOVE: WRITE ALL THAT APPLY:

List 14

Tank contents are:

A. leaded gasoline.
B. unleaded gasoline.
C. Alcohol enriched gasoline.
D. diesel fuel.
E. aviation fuel.
Z. other.

List 17U
UNDERground Tanks

Underground tank:

A. has overfill protection.
B. is interior lined.
C. is painted/asphalted steel.
D. is of unknown type.
E. is fiberglass type.
F. is fiberglass-clad steel.
G. is sacrificial anode type.
H. is impressed current type.
I. is double walled.
J. is concrete.
K. is in secondary containment.
N. is or has none of the above.

List 17A
ABOVEground Tanks

Aboveground tank:

O. has overfill protection.
P. is surrounded by impervious dike.
Q. is surrounded by earth dike.
R. rests on an inpervious base.
S. rests on a earth/gravel base.
T. has interior lined bottom.
U. is cathodically protected.
V. is built of/coated with corrosion resistant materals.
W. is supported above the soil.
Z. is or has none of the above.

List 18

Integral Piping System has:

A. no parts in contact with the soil.

Parts contacting the soil which are:

B. unprotected metal.
C. built of corrosion resistant materials.
D. corroson resistant coated.
E. cathodically protected.
F. double-walled.
G. within a secondary containment.
H. interior lined.
M. none of the above.

List 19

Monitoring system is:

A. automatically sampled well(s).
B. manually sampled well(s).
C. groundwater monitoring plan.
D. SPCC plan.
E. well/detector in secondary containment.
F. in-ground detector.
G. within walls of double-walled tank.
H. continuous in piping.
I. not required.
N. none of the above.

List 20

Tank disposal method:

A. Filling.
B. Removal.
C. Retrofitting.
F. Other.

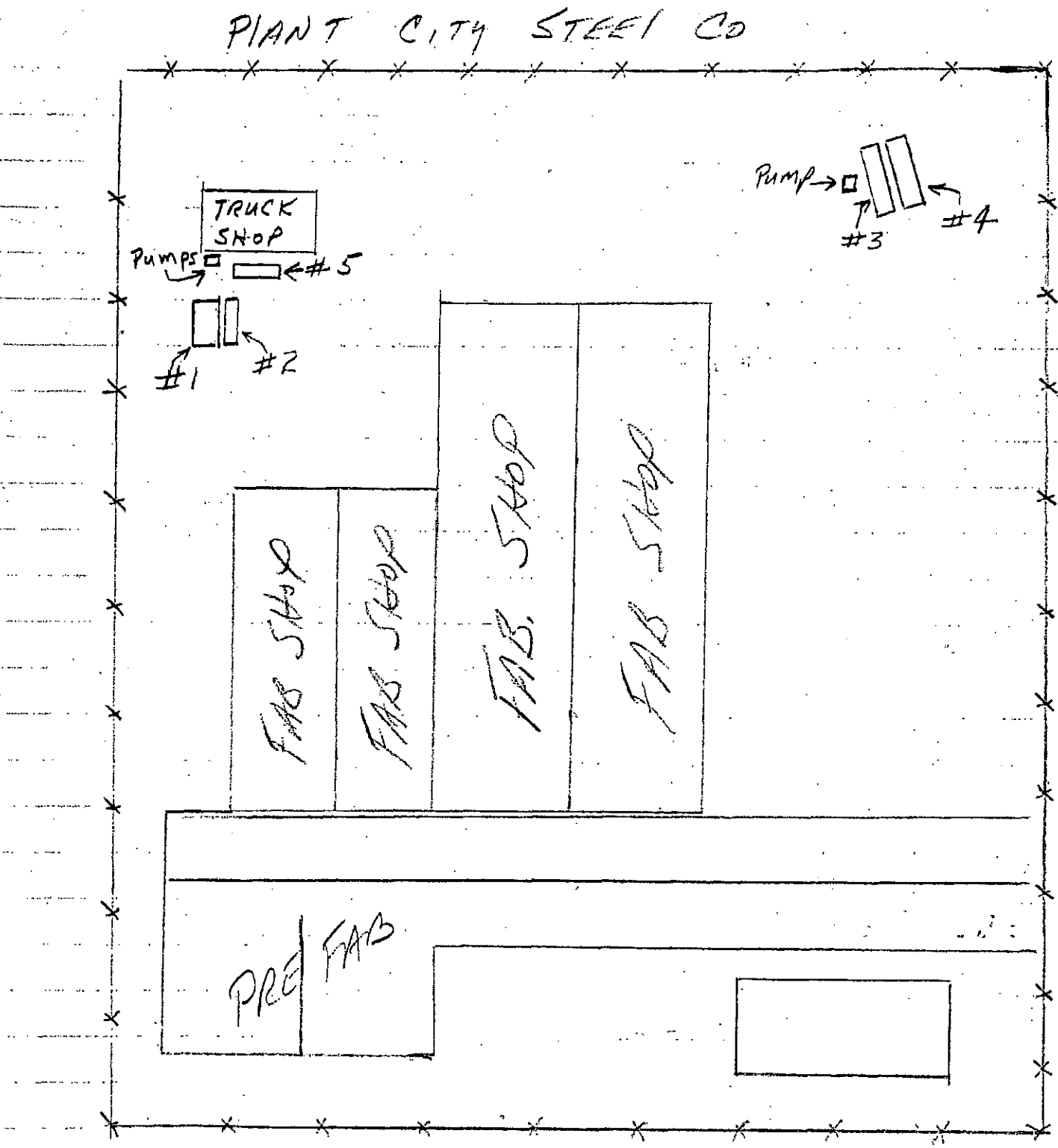
PLANT CITY STEEL CO
TRUCK SHOP
Pumps
#5
#1
#2
Pump
#3
#4
FAB SHOP
FAB SHOP
FAB SHOP
FAB SHOP
PRE
FAB

Site 126 – CEMEX
Fac. ID No. 8625077
Toxic Release ID No. 3356WPLNTC268US

ARCADIS
Infrastructure · Water · Environment · Buildings

Imagine the result

Florida Department of Environmental Protection

Annual Natural Attenuation Monitoring Report

CEMEX Construction Materials Florida, LLC – Plant City
2680 U.S. Highway 92 East
Plant City, Hillsborough County, Florida
FDEP Facility ID #29/8625077
Purchase Order #AAB3B5

May 2015

5. Waste Management

Purge-water was discharged to an impermeable surface and allowed to evaporate; therefore, no waste was generated during the September 2014 and March 2015 sampling events.

6. Conclusions and Recommendations

6.1 Conclusions

Based on the data collected during the September 22, 2014 and March 23, 2015 sampling events, ARCADIS provides the conclusions:

- Groundwater was encountered at 9.91 feet and 12.62 feet below top of casing, respectively for the two sampling events.
- Laboratory analytical results indicated concentrations were below applicable GCTLs for the analyzed contaminants for both events.
- Based on a review of available data, it appears that concentrations of COCs have naturally attenuated to below applicable GCTLs.

6.2 Recommendations

Based on the analytical data from September 22, 2014 and March 23, 2015 and a review of the site history, ARCADIS recommends that NFA be granted for the site, based on two consecutive semiannual sampling events exhibiting concentrations below applicable GCTLs.

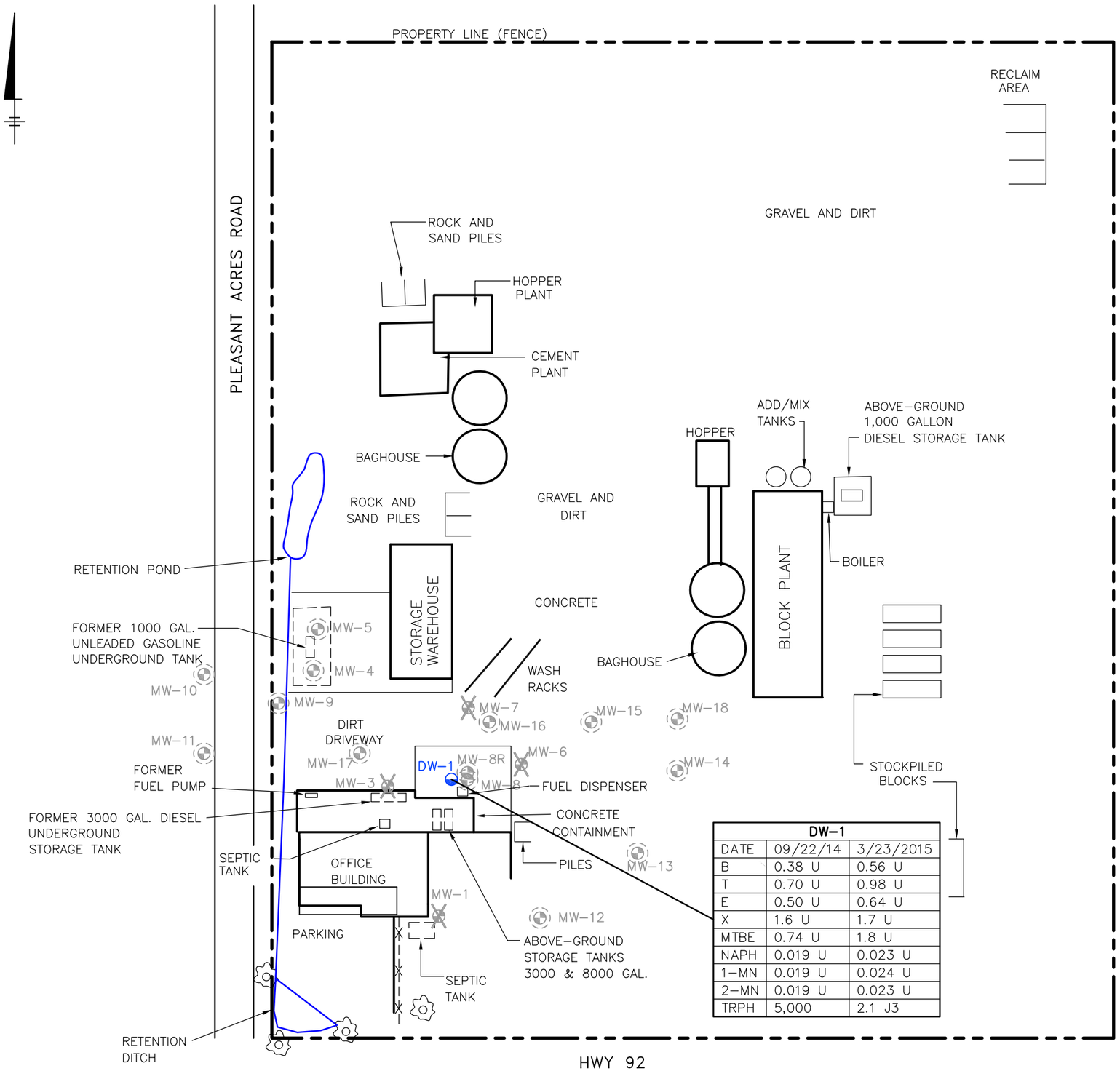

DW-1		
DATE	09/22/14	3/23/2015
B	0.38 U	0.56 U
T	0.70 U	0.98 U
E	0.50 U	0.64 U
X	1.6 U	1.7 U
MTBE	0.74 U	1.8 U
NAPH	0.019 U	0.023 U
1-MN	0.019 U	0.024 U
2-MN	0.019 U	0.023 U
TRPH	5,000	2.1 J3

LEGEND

- DEEP MONITORING WELL
- DESTROYED SHALLOW MONITORING WELL
- ABANDONED SHALLOW MONITORING WELL

SAMPLE LOCATION	
DATE	Sample Date
B	Benzene
T	Toluene
E	Ethylbenzene
X	Total Xylenes
MTBE	Methyl Tert-Butyl Ether
NAPH	Naphthalene
1-MN	1-MethylNaphthalene
2-MN	2-MethylNaphthalene
TPH	Total Petroleum Hydrocarbons

ALL CONCENTRATIONS ARE REPORTED IN MICROGRAMS PER LITER (µg/L)

U = INDICATES THAT THE COMPOUND WAS ANALYZED FOR BUT NOT DETECTED

J3 = ESTIMATED VALUE

0 60' 120'

GRAPHIC SCALE

CEMEX CONSTRUCTION MATERIALS FLORIDA, L.L.C.
2680 U.S. HIGHWAY 92 EAST, PLANT CITY, FLORIDA
ANNUAL NATURAL ATTENUATION MONITORING REPORT

GROUNDWATER QUALITY MAP SEPTEMBER 22, 2014 & MARCH 23, 2015

ARCADIS

FIGURE 3

CITY:TAMPA DIV/GROUP:ENV-141 DB:JAR LD:(Opt) PIC:(Opt) PM:J.Hunter TM:(Opt) LYR:(Opt)ON=*;OFF=*REF*
G:\ENV\CAD\TAMPA\ACTIB\00\06379 Cemex - Plant City\0012.00003\B0006379B01.dwg LAYOUT: 3 SAVED: 4/27/2015 1:11 PM ACADVER: 19.1S (LMS TECH) PAGESETUP: PDF-BL PLOTSTYLETABLE: PLTFULL.CTB PLOTTED: 5/4/2015 10:56 AM BY: RICHARDS, JIM
XREFS: IMAGES: PROJECTNAME: ---
6827OPO.JPG

Site 133 – Stoneworks of Tampa (former Lord Label /ParkerWarehouses)
Fac. ID No. 8944883
EPA ID No. FLD982084659

LORD LABEL ENF

Hills. Co

Cherokee Groundwater Consultants, Inc.
WEST COAST DIVISION
A Subsidiary of IRC INTERNATIONAL RECOVERY CORPORATION
5050 Highway 60 East
P.O. Box 527
Mulberry, Florida 33860

Mulberry: (813) 425-4321
Tampa: (813) 684-6667
Fax: (813) 425-4381
1-800-346-4080

December 21, 1990

D. E. R.

DEC 24 1990

SOUTHWEST DISTRICT
TAMPA

Ms. Elizabeth Knauss
Florida Department of Environmental Regulation
Southwest District
4520 Oak Fair Boulevard
Tampa, Florida 33610-7347

RE: Preliminary Contamination Assessment Plan Addendum
Lord Label Manufacturing Company
3410 Highway 92 East
Plant City, Hillsborough County, Florida
OGC Case #89-0426
Project No. IEOT-0236U

Dear Ms. Knauss:

Pursuant to our meeting held at Florida Department of Environmental Regulation (FDER) on October 12, 1990, Cherokee Groundwater Consultants, Inc. (Cherokee) is pleased to submit the enclosed Preliminary Contamination Assessment Plan (PCAP) Addendum for your review and approval, on behalf of our client, Lord Label Manufacturing, Company (Lord Label) of Plant City.

The Project Location Map, Figure 1, shows the location of the referenced site in relation to the surface topography.

The Site Sketch, Figure 2, shows the location of the sink drainage area, approximate extent of the stained soils, the locations of the roof drains and septic tank and the approximate locations of the two (2) underground storage tanks (USTs) which reportedly had previously contained kerosene. As discussed in a subsequent telephone conversation on October 12, 1990, the USTs in question do not belong to Lord Label and Cherokee respectfully requests that the issue of the USTs and their previously reported kerosene content, be handled by FDER and the land owner (Mr. Tony Parker), as a separate matter unrelated to the stained soils.

SITE SKETCH

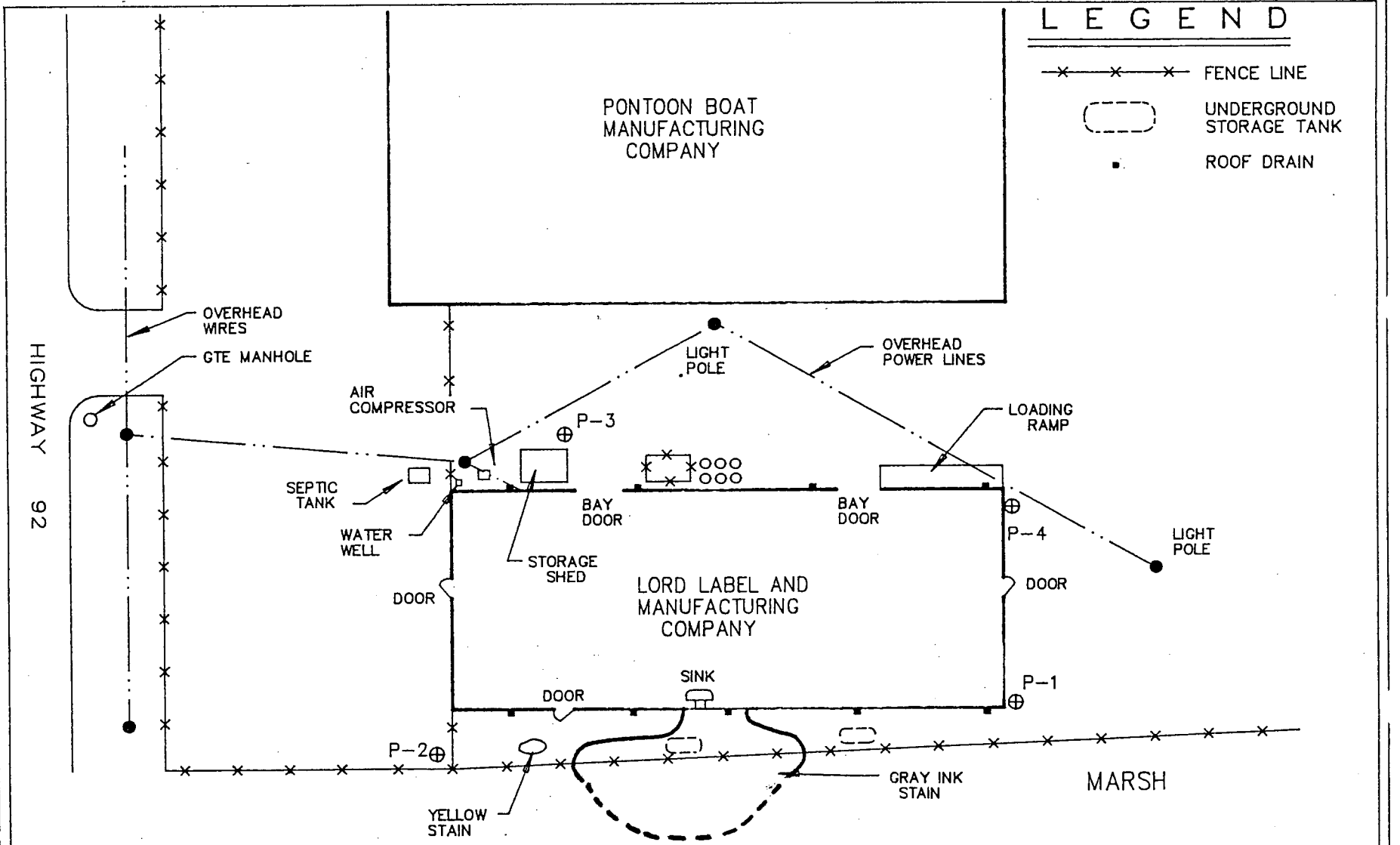

JOB NUMBER: IEOT-0236U

FIGURE: 2

SCALE IN FEET

0 15 30 60

Cherokee
GROUNDWATER CONSULTANTS, INC.

STATION NUMBER:	N/A
DATE DRAWN:	12-5-90
DRAWN BY:	E.L.H.

LORD LABEL AND MANUFACTURING

3410 HIGHWAY 92 EAST
PLANT CITY, FLORIDA

GROUNDWATER FLOW MAP

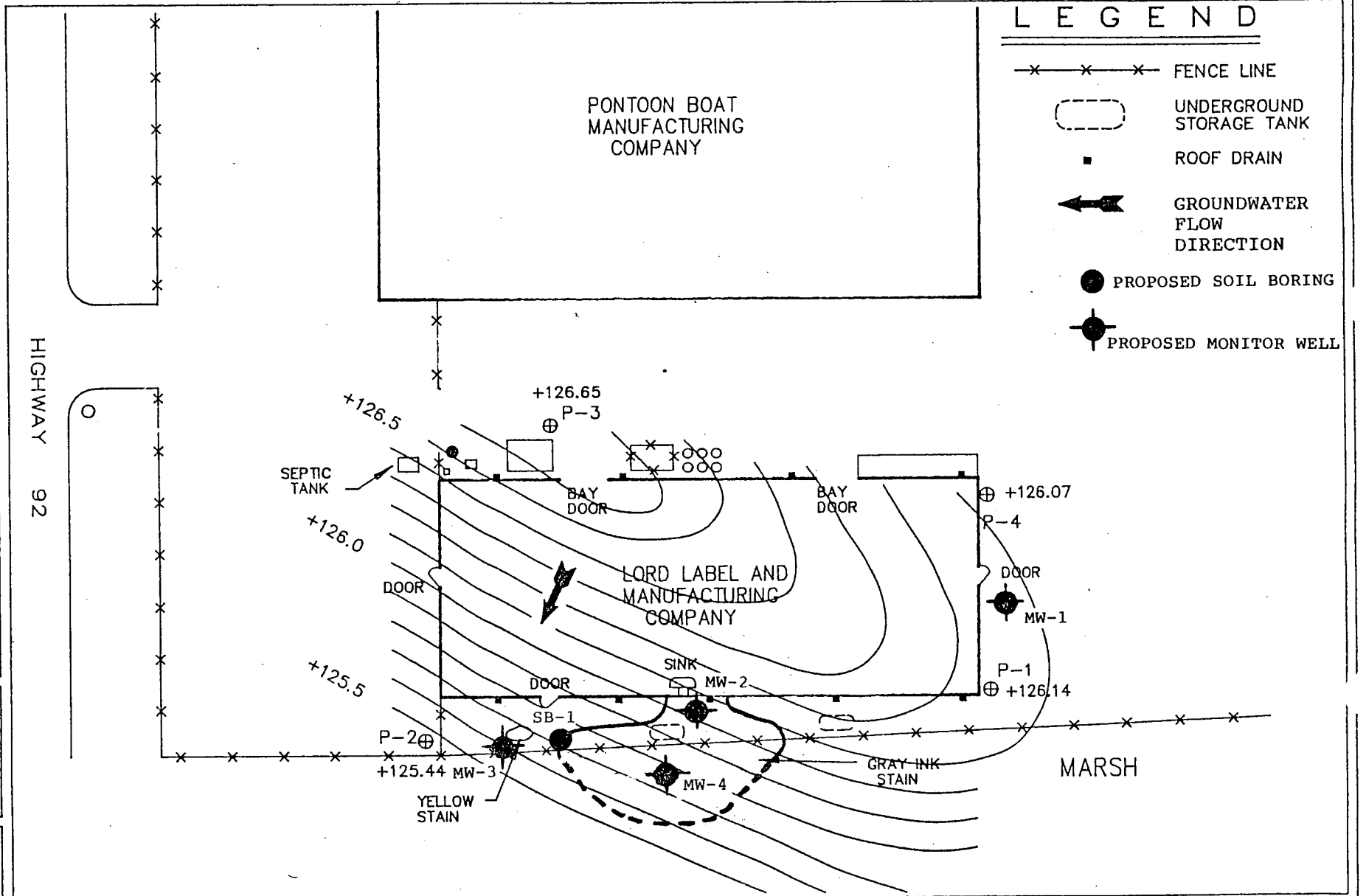

JOB NUMBER: IEOT-0236U

FIGURE: 3

SCALE IN FEET

0 15 30 60

Cherokee
GROUNDWATER CONSULTANTS, INC.

STATION NUMBER:	N/A
DATE DRAWN:	12-5-90
DRAWN BY:	E.L.H.

LORD LABEL AND MANUFACTURING

3410 HIGHWAY 92 EAST
PLANT CITY, FLORIDA

LORD LABEL AND MANUFACTURING COMPANY

November 12, 1991

Note:
We will start clean-up as stated IN this Letter on Dec. 2, 1991 unless we hear from You. The 15 Days will Be up.
E.C. Jones, Jr.

Ms. Beth Knauss
FLORIDA DEPARTMENT OF
ENVIRONMENTAL REGULATION
4320 Oak Fair Boulevard
Tampa, Florida 33610-7347

RE: SOIL REMEDIATION AT 3410 HIGHWAY 92 EAST, LORD LABEL & MFG. CO.

Dear Ms. Knauss:

Lord Label & Mfg. Co. would like to have your approval for insitu remediation of non-hazardous soils (40 x 40 x 4") on the southeast portion of its property.

Based on the Cherokee Groundwater CAP the certified soil chemical analysis testing over the past four years, and most recently 1991, do not warrant soil removal since it is classified non-hazardous.

Lord Label would like to till the soil under several times over the next month and plant winter rye grass now, and Bahia grass in the spring.

We request your approval. If we do not hear from you in the next 15 days, we would like to proceed with this action.

Sincerely,

Ernie Jones
President

ECJ:alc

cc: Anthony Malatino
Malatino & Associates

Les Ordman

AFLORY12.WPS

D.E.R.
NOV 19 1991
SOUTHWEST DISTRICT
TAMPA

☐ Plant No. 1
2980 Planters Place
Charlotte, North Carolina 28216-4149
P.O. Box 36899
Charlotte, North Carolina 28236-6899
(704) 394-9171
Fax: (704) 394-0641

☒ Plant No. 2
3410 Highway 92 East
Plant City, Florida 33566-9034
P.O. Box 2066
Plant City, Florida 33564-2066
(813) 754-3571
Fax: (813) 752-6592

☐ Plant No. 3
1200 Avenue H East
Arlington, Texas 76011-7799
P.O. Box 5427
Arlington, Texas 76005-5427
(214) 647-4365
Fax: (214) 647-2824

Florida Department of Environmental Regulation

Southwest District • 4520 Oak Fair Boulevard • Tampa, Florida 33610-7347

Lawton Chiles, Governor 813-620-6100 Carol M. Browner, Secretary

June 26, 1992

Mr. Ernie C. Jones
Lord Label and Manufacturing Company
3410 Highway 92 East
Plant City, Florida 33564-9034

Dear Mr. Jones:

re: OGC Case #89-0426

I have reviewed the supplemental information submitted regarding the Preliminary Contamination Assessment and soil remediation at your facility. Based upon the information submitted it appears that although some residual contamination is present, it does not warrant further remediation. Consequently, the Department considers this case file to be closed. Your cooperation in this matter has been appreciated.

Sincerely,

William Kutash
Program Administrator
Division of Waste Management

cc: David Thulman OGC
Wanda Parker BWP&R
Alan Farmer USEPA
Tony Malatino IES

Recycled Paper
Printed with Soy Based Inks

CSER Appendix J

Client Provided Information

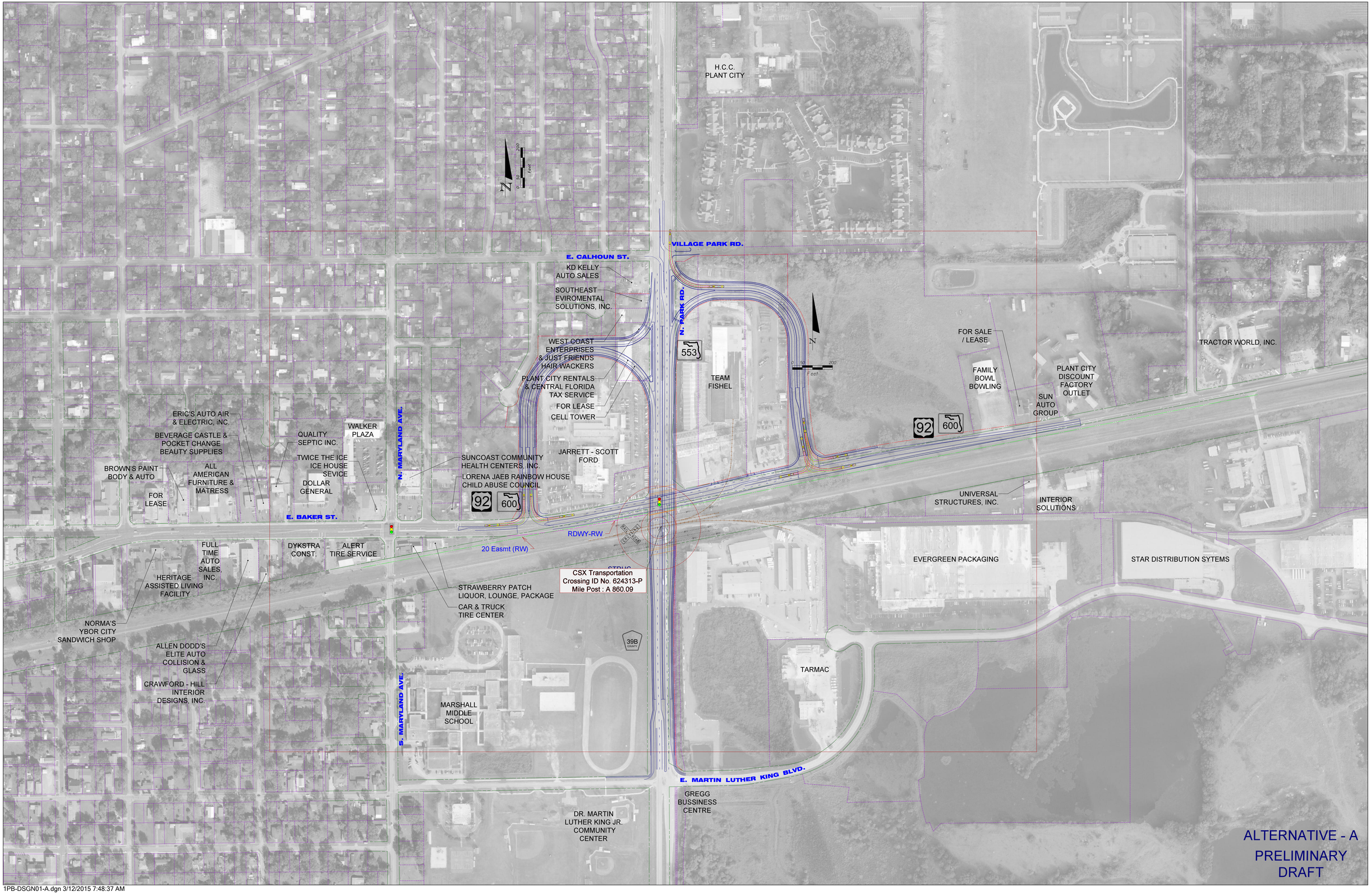

1PB-DSGN01-A.dgn 3/12/2015 7:48:37 AM