

**REVISED**  
**CULTURAL RESOURCE ASSESSMENT SURVEY**  
  
**STATE ROAD (SR) 674**  
**FROM US 301 (SR 43) TO CR 579**  
**PROJECT DEVELOPMENT AND ENVIRONMENT (PD&E) STUDY,**  
**HILLSBOROUGH COUNTY, FLORIDA**

**Financial Project ID No.: 422762 1 21 01**

**Prepared for:**

**Florida Department of Transportation**  
**District Seven**  
**11201 North McKinley Drive**  
**Tampa, Florida 33612-6403**

**August 2007**  
**Revised March 2008**

**REVISED  
CULTURAL RESOURCE ASSESSMENT SURVEY**

**STATE ROAD (SR) 674  
FROM US 301 (SR 43) TO CR 579  
PROJECT DEVELOPMENT AND ENVIRONMENT (PD&E) STUDY,  
HILLSBOROUGH COUNTY, FLORIDA**

**FPID: 422762 1 21 01**

**Prepared for:**

**Florida Department of Transportation  
District Seven  
11201 North McKinley Drive  
Tampa, Florida 33612-6403**

**By:**

**Archaeological Consultants, Inc.  
8110 Blaikie Court, Suite A  
Sarasota, Florida 34240**

**Joan Deming – Project Manager  
Elizabeth A. Horvath – Project Archaeologist  
Justin Winkler – Archaeologist  
Marielle Lumang – Architectural Historian**

**In association with:**

**American Consulting Engineers  
4111 Land O' Lakes Boulevard, Suite 210  
Land O' Lakes, Florida 34639**

**August 2007  
Revised March 2008**



## EXECUTIVE SUMMARY

The Florida Department of Transportation (FDOT) is conducting a Project Development and Environment (PD&E) Study to evaluate improvements to State Road (SR) 674 between US Highway (US) 301 (SR 43) and County Road (CR) 579 in Hillsborough County, Florida. The length of this segment is approximately 2.4 miles. The level of documentation for this study is a State Environmental Impact Report (SEIR). A Cultural Resource Assessment Survey (CRAS) was performed by Archaeological Consultants, Inc. (ACI) to comply with Section 106 of the *National Historic Preservation Act of 1966* (Public Law 89-655), as amended, and the implementing regulations (36 CFR 800), as well as with the provisions contained in the revised Chapter 267, *Florida Statutes*. The purpose of the CRAS was to locate, identify and bound any precontact and historic period archaeological sites and historic resources associated with this PD&E Study project, and to assess their significance in terms of eligibility for listing in the National Register of Historic Places (NRHP). The investigations were carried out in conformity with Part 2, Chapter 12 ("Archaeological and Historical Resources") of the Florida Department of Transportation's *Project Development and Environment Manual* and the standards contained in the *Cultural Resource Management Standards and Operations Manual* (FDHR 2003; FDOT 1999). In addition, this survey meets specifications set forth in Chapter 1A-46, *Florida Administrative Code*. The field survey described in this report was conducted in May 2007.

### **Findings**

**Archaeological:** Background research, including examination of the digital database of the Florida Master Site File (FMSF), indicated that no archaeological sites were recorded previously within the project area of potential effects (APE). The APE for the archaeological survey was defined as the existing and proposed rights-of-way. Five previously recorded sites are located within approximately two miles. The background research suggested a variable probability for archaeological site occurrence within the project APE. As a result of field survey, no archaeological resources were discovered.

**Historical/Architectural:** A review of the FMSF and the NRHP indicated that three previously recorded historic resources were located within the project APE, defined for historic resources as the existing and proposed rights-of-way, as well as adjacent properties. These resources include: the Wimauma Church of the Nazarene (8HI1002), the Church of God Campground/John D. Nichols Worship Center (8HI1003), and the West Farms Office (8HI6562). All three resources were originally recorded or updated in 1998 during a county-wide historic resources survey. As a result, 8HI1002 was assessed as potentially eligible for listing in the NRHP as well as the local register. Both 8HI1003 and 8HI6562 were considered ineligible due to extreme alterations (for 8HI1003), and alterations, additions and relocation in the case of 8HI6562. These three historic resources were not evaluated by the Florida State Historic Preservation Officer (SHPO). On the basis of the SR 674 field survey, ACI concurs that neither 8HI1003 nor 8HI6562 is potentially eligible for listing in the NRHP. Similarly, the former Wimauma Church of

the Nazarene, now the Templo Filadelfia Pentecostal, is considered ineligible because of a loss of integrity of design, setting, materials, workmanship, feeling and association. Since the last survey in 1998, major alterations to the exterior fabric, removal of the spiked finial, as well as an addition, have compromised the architectural integrity of this building.

As a result of field survey, a short segment of the CSX Railroad was recorded as it was contained within the project APE. This segment, 8HI10288, constructed ca. 1902, was known in the area as the Seaboard Air Line Railroad.

Furthermore, field survey revealed 30 additional historic resources (50 years of age or older) were identified, assessed and recorded. These have been assigned the FMSF numbers 8HI10255 through 8HI10283. Of these, 19 scattered residential and commercial buildings are not considered potentially eligible for listing in the NRHP due to alterations, additions, and/or lack of significant historic associations. The remaining 11 resources comprise the Wimauma Church of God Campground Resource Group (8HI10284). Individually, these small residences represent very typical examples of their respective Frame and Masonry Vernacular styles, and bear no unique characteristics. In addition, alterations and additions have compromised their architectural integrity. Therefore, as located within the project APE, the 11 historic resources which comprise 8HI10284 are not considered potentially eligible for listing in the NRHP.

However, viewed collectively as part of a larger whole, the Wimauma Church of God Campground Resource Group may be locally significant for its historical associations with the Church of God spiritual community, and thus, potentially eligible for listing as a Hillsborough County Historic Landmark. The 11 historic properties located within the project APE represent only a small part of the remaining community of church member-owned cottages, originally estimated at 250 buildings. While few residences remain to the west of the John D. Nichols Worship Center, those portions of the original Church of God campground situated to the east and north of the church have largely survived and should be evaluated in their totality. Such an assessment was beyond the scope of this transportation project.

## **Conclusions**

Background research and field survey indicated that no archaeological sites and 34 extant historic resources (8HI1002, 8HI1003, 8HI6562, 8HI10255-10283, and 8HI10288) are located within the SR 674 project APE. None is considered significant in terms of the criteria of eligibility for listing in the NRHP. Therefore, project development will have no effect on any archaeological sites or historic resources which are listed, determined eligible, or considered potentially eligible for listing in the NRHP. No further work is recommended.

This revision to the August 2007 CRAS Report incorporates changes to the Study Alternatives only. These include the addition of a Transportation System Management

Alternative; the addition of a proposed four-lane urban typical section that utilizes the existing 100-foot wide right-of-way for SR 674 from Edina Street to CR 579; and the addition of a proposed four-lane urban typical section that will take place within the existing 100-foot wide right-of-way for SR 674 between US 301 and West Lake Drive. These revisions did not result in any changes to the project APE for archaeological sites or historic resources. Therefore, no additional field survey was required.

## TABLE OF CONTENTS

	<u>Page</u>
<b>1.0 INTRODUCTION.....</b>	<b>1-1</b>
1.1 Purpose.....	1-1
1.2 Project Description.....	1-3
1.3 Need for the Project .....	1-3
1.4 Existing Land Use .....	1-5
1.5 Study Alternatives.....	1-5
1.5.1 No-Build Alternative .....	1-6
1.5.2 Transportation System Management Alternative .....	1-6
1.5.3 Build Alternative Project Segments and Alternative Typical Sections .....	1-6
<b>2.0 ENVIRONMENTAL SETTING .....</b>	<b>2-1</b>
2.1 Project Location and Existing Land Use .....	2-1
2.2 Physiography and Geology .....	2-3
2.3 Lithic Resources.....	2-4
2.4 Soils and Vegetation .....	2-4
2.5 Local Hydrology .....	2-7
2.6 Paleoenvironmental Considerations.....	2-8
<b>3.0 PRECONTACT OVERVIEW.....</b>	<b>3-1</b>
3.1 Paleo-Indian .....	3-1
3.2 Archaic.....	3-3
3.3 Transitional .....	3-5
3.4 Formative .....	3-5
3.5 Mississippian/Acculturative.....	3-6
<b>4.0 HISTORICAL OVERVIEW .....</b>	<b>4-1</b>
<b>5.0 RESEARCH CONSIDERATIONS AND METHODS.....</b>	<b>5-1</b>
5.1 Background Research and Literature Review.....	5-1
5.1.1 Archaeological Considerations .....	5-1
5.1.2 Historical Considerations.....	5-4
5.2 Field Methodology.....	5-5
5.3 Unexpected Discoveries.....	5-5
5.4 Laboratory Methods and Curation .....	5-6
<b>6.0 SURVEY RESULTS AND RECOMMENDATIONS .....</b>	<b>6-1</b>
6.1 Archaeological Results .....	6-1
6.2 Historical/Architectural Results.....	6-1
6.3 Recommendations.....	6-39
<b>7.0 REFERENCES CITED .....</b>	<b>7-1</b>

### APPENDICES

**Appendix A:** Florida Master Site File Forms

**Appendix B:** Survey Log Sheet

## LIST OF FIGURES, TABLES, AND PHOTOGRAPHS

<b><u>Figure</u></b>	<b><u>Page</u></b>
Figure 1.1. Project Location Map.....	1-2
Figure 1.2. Existing Typical Section of SR 674.....	1-4
Figure 1.3. Proposed Six-Lane Urban Typical Section for SR 674. ....	1-7
Figure 1.4. Proposed Four-Lane Urban Typical Section for SR 674. ....	1-9
Figure 1.5. Proposed “Constrained” Four-Lane Urban Typical Section for SR 674. .	1-10
Figure 1.6. Proposed Four-Lane Urban Typical Section for SR 674. ....	1-11
Figure 1.7. Proposed Four-Lane Urban Typical Section for Phase 1 Improvements of SR 674.....	1-12
Figure 2.1. Environmental setting of the SR 674 PD&E Study corridor. ....	2-2
Figure 2.2. Location of the SR 674 project relative to the quarry clusters. ....	2-5
Figure 2.3. Soil types along the SR 674 project corridor. ....	2-6
Figure 3.1. Florida Archaeological Regions. ....	3-2
Figure 5.1. Location of the previously recorded archaeological sites within two miles of the SR 674 project APE.....	5-2
Figure 6.1. Approximate location of shovel tests within the SR 674 project APE. ....	6-2
Figure 6.2. Location of previously and newly recorded historic resources within the SR 674 APE. ....	6-4

### **Table**

Table 5.1. Previously recorded archaeological sites within two miles of the SR 674 project APE.....	5-3
Table 6.1. Previously and newly recorded historic resources located within the SR 674 project corridor.....	6-3

## LIST OF FIGURES, TABLES, AND PHOTOGRAPHS

### **Photo**

Photo 2.1.	Looking west along SR 674 near Wimauma. ....	2-1
Photo 2.2.	Looking east along SR 674 from US 301. ....	2-3
Photo 6.1.	Former Wimauma Church of the Nazarene (8HI1002), south and west elevations. ....	6-5
Photo 6.2.	Former Wimauma Church of the Nazarene (8HI1002), east elevation. ....	6-5
Photo 6.3.	The Church of God Campground/John D. Nichols Worship Center (8HI1003), south and west elevations. ....	6-6
Photo 6.4.	The Church of God Campground/John D. Nichols Worship Center (8HI1003), south elevation. ....	6-7
Photo 6.5.	The former West Farms Office (8HI6562), north and west elevations. ....	6-8
Photo 6.6.	Commercial building at 5117 SR 674 (8HI10255), south elevation. ....	6-9
Photo 6.7.	Commercial building at 5227 SR 674 (8HI10256), north and west elevations. ....	6-10
Photo 6.8.	Commercial building at 5206 SR 674 (8HI10257), south and west elevations. ....	6-11
Photo 6.9.	Commercial building at 5214 SR 674 (8HI10258), south and east elevations. ....	6-12
Photo 6.10.	Agricultural building at 725 14 <sup>th</sup> Street (8HI10259), south and east elevations. ....	6-13
Photo 6.11.	Residence at 5313 SR 674 (8HI10260), north elevation. ....	6-14
Photo 6.12.	Residence at 5401 SR 674 (8HI10261), north elevation. ....	6-15
Photo 6.13.	Residence at 5411 SR 674 (8HI10262), north and west elevations. ....	6-16
Photo 6.14.	Wimauma Church of God Campground Resource Group (8HI10284), general view looking southwest. ....	6-17
Photo 6.15.	Church of God Campground residence (8HI10263), west elevation. ....	6-18

## LIST OF FIGURES, TABLES, AND PHOTOGRAPHS

### Photo

Photo 6.16.	Church of God Campground residence (8HI10264), north elevation.....	6-19
Photo 6.17.	Church of God Campground residence (8HI10265), north and west elevations. ....	6-20
Photo 6.18.	Church of God Campground residence (8HI10266), south and east elevations. ....	6-21
Photo 6.19.	Church of God Campground residence (8HI10267), north and east elevations. ....	6-22
Photo 6.20.	Church of God Campground residence (8HI10268), south and west elevations. ....	6-23
Photo 6.21.	Church of God Campground residence (8HI10269), south and east elevations. ....	6-24
Photo 6.22.	Church of God Campground residence (8HI10270), north and east elevations. ....	6-25
Photo 6.23.	Church of God Campground residence (8HI10271), north and west elevations. ....	6-26
Photo 6.24.	Church of God Campground residence (8HI10272), south elevation. ....	6-27
Photo 6.25.	Church of God Campground residence (8HI10273), north and east elevations. ....	6-28
Photo 6.26.	Residence at 5534 SR 674 (8HI10274), south and east elevation. ....	6-29
Photo 6.27.	Residence at 5624 SR 674 (8HI10275), south and east elevations.....	6-30
Photo 6.28.	Residence at 5640 SR 674 (8HI10276), south and west elevation. ....	6-31
Photo 6.29.	Residence at 5641 SR 674 (8HI10277), north and east elevation. ....	6-32
Photo 6.30.	Residence at 5702 SR 674 (8HI10278), south and west elevations. ....	6-33
Photo 6.31.	Commercial building at 5704 SR 674 (8HI10279), south and east elevations. ....	6-34

## LIST OF FIGURES, TABLES, AND PHOTOGRAPHS

### **Photo**

Photo 6.32. Commercial building at 5649 SR 674 (8HI10280), north and west elevations. ....	6-35
Photo 6.33. Commercial building at 5816 SR 674 (8HI10281), south and west elevations. ....	6-36
Photo 6.34. Commercial building at 5818 SR 674 (8HI10282), south and east elevations. ....	6-37
Photo 6.35. Residence at 5911 SR 674 (8HI10283), north and west elevations. ....	6-38



## 1.0 INTRODUCTION

The Florida Department of Transportation (FDOT) is conducting a Project Development and Environment (PD&E) Study to evaluate improvements along State Road (SR) 674 between US Highway (US) 301 (SR 43) and County Road (CR) 579 in Hillsborough County, Florida. The length of this segment is approximately 2.4 miles. The level of environmental documentation for this study is a State Environmental Impact Report (SEIR). Figure 1.1 illustrates the location and limits of this project.

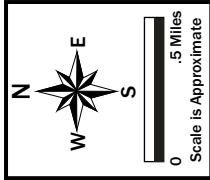
### 1.1 Purpose

The purpose of this PD&E Study is to provide documented engineering and environmental analyses in order to assist the Department in reaching a decision as to the type, location, and conceptual design of the roadway improvements to SR 674.

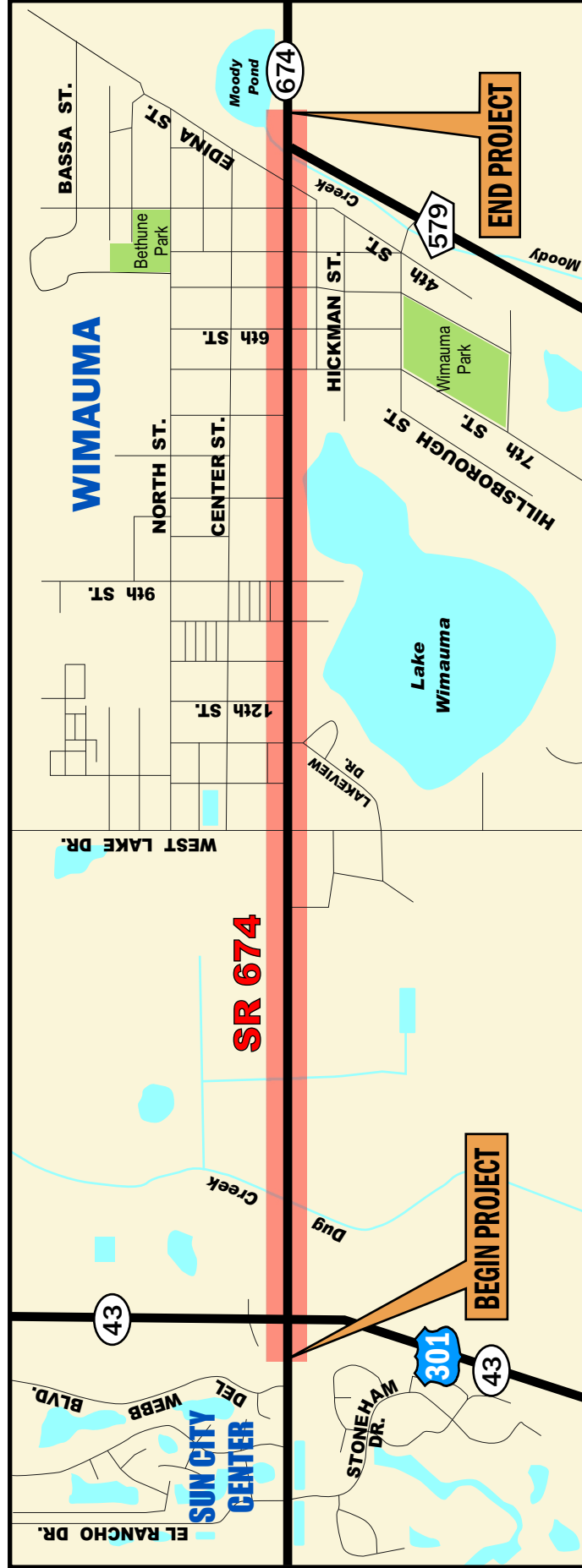
This PD&E Study documents the need for the improvements and presents the procedures that the Department utilized to develop and evaluate various improvement alternatives. The Department collected information relating to the engineering and environmental characteristics essential for the alternatives analysis. Design criteria were established and preliminary alternatives were developed, evaluated, and compared for their effects. The comparison of the alternatives was based on a variety of parameters utilizing a matrix format. This process identified the alternative that would have the least effects, while providing the necessary improvements. The design year for the improvements is 2030.

The purpose of the cultural resource assessment survey (CRAS) is to locate, identify and bound any precontact and historic period archaeological sites and historic resources associated with this PD&E Study project, and to assess their significance in terms of eligibility for listing in the National Register of Historic Places (NRHP). The CRAS was undertaken to comply with Section 106 of the *National Historic Preservation Act of 1966* (Public Law 89-655), as amended, and the implementing regulations (36 CFR 800), as well as with the provisions contained in the revised Chapter 267, *Florida Statutes*. The investigations were carried out in conformity with Part 2, Chapter 12 ("Archaeological and Historical Resources") of the Florida Department of Transportation's *Project Development and Environment Manual* (July 1999 revision) and the standards contained in the *Cultural Resource Management Standards and Operations Manual* (FDHR 2003; FDOT 1999). In addition, this survey meets specifications set forth in Chapter 1A-46, *Florida Administrative Code* (revised August 21, 2002). The field survey described in this report was conducted in May 2007. Background research preceded field survey. Such research served to provide an informed set of expectations concerning the kinds of cultural resources that might be anticipated to occur within the project area, as well as a basis for evaluating any newly discovered sites.

The original CRAS Report was prepared and submitted in August 2007. This revision to the August 2007 CRAS Report incorporates changes to the Study Alternatives only.



## Project Location



## SR 674 PD&E Study

From US 301 (SR 43) to CR 579

Hillsborough County

WPI Segment No. 422762 1



# Project Location Map

Figure 1.1

These include the addition of a Transportation System Management Alternative; the addition of a proposed four-lane urban typical section that utilizes the existing 100-foot wide right-of-way for SR 674 from Edina Street to CR 579; and the addition of a proposed four-lane urban typical section that will take place within the existing 100-foot wide right-of-way for SR 674 between US 301 and West Lake Drive. These revisions did not result in any changes to the project APE for archaeological sites or historic resources. Therefore, no additional field survey was required.

## **1.2 Project Description**

SR 674 is an east-west route in southern Hillsborough County connecting the communities of Ruskin, Sun City Center, Wimauma, and Ft. Lonesome. Along its path, SR 674 intersects with four major north-south routes: US 41 (SR 45), I-75 (SR 93A), US 301 (SR 43), and CR 579.

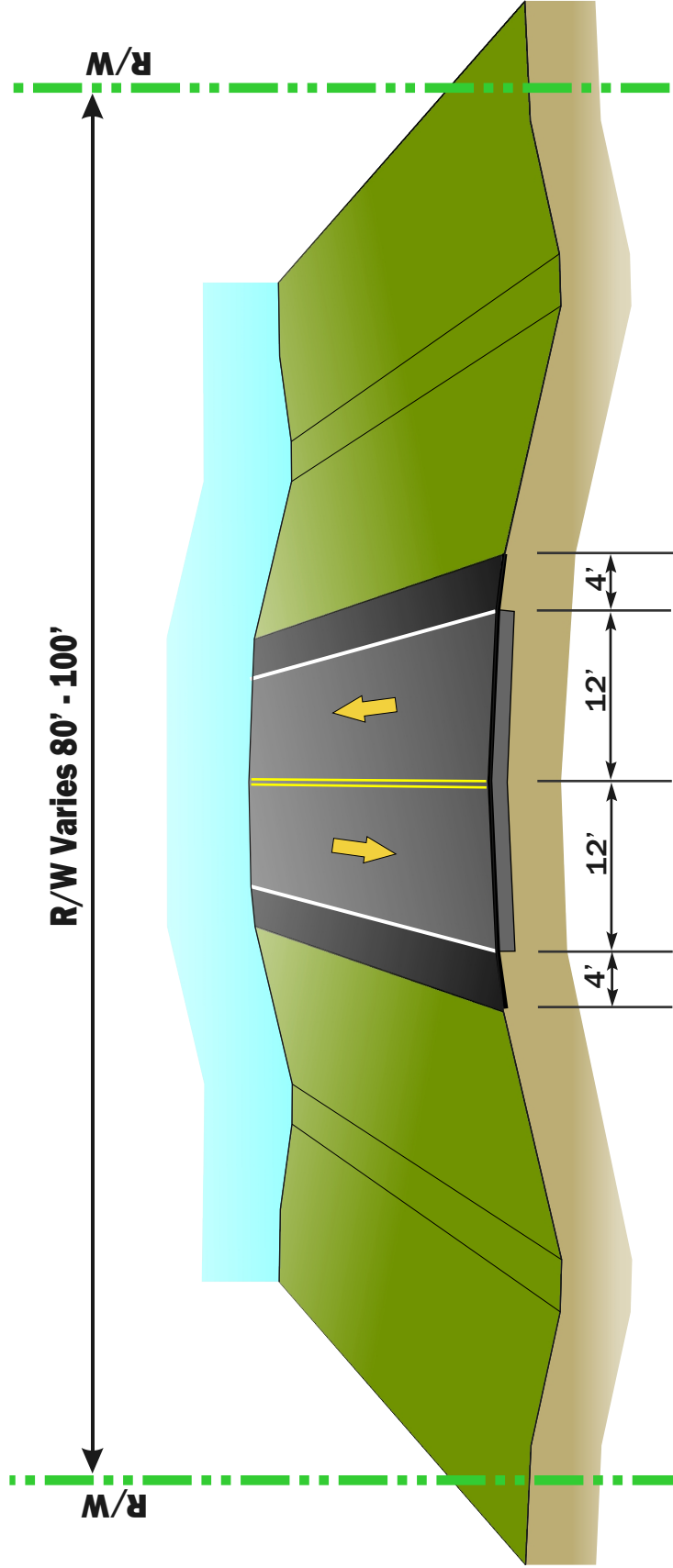
The study area of this project falls within Sections 7, 8, 9, and 10 of Township 32 S, Range 20 E. It includes the community of Wimauma and is located east of the community of Sun City Center in Hillsborough County. Currently, within the project limits, SR 674 is predominantly a two-lane, undivided rural roadway and transitions to a four-lane divided rural roadway as it approaches US 301. The posted speed limit varies from 40 to 45 miles per hour (mph). Its right of way width varies from 80 to 100 feet, with the exception of the 2,600-foot-long segment immediately east of US 301 where the right of way is 180 feet wide. Figure 1.2 depicts the existing typical section of SR 674.

Within the limits of the study area, SR 674 is functionally classified by the Department as an *urban minor arterial* and is also designated as a *hurricane evacuation route*. The acceptable level of service (LOS) for this facility is LOS D or better.

## **1.3 Need for the Project**

SR 674 provides access to the Sun City Center area, which has been steadily growing over the past 15 years causing traffic demand on this corridor to continually grow as well. The current average annual daily traffic (AADT) volumes along SR 674 in the study area, ranging from 8,600 vehicles per day (vpd) in Wimauma (east of West Lake Drive) to 12,200 vpd east of US 301, exceed the capacity of the two-lane roadway resulting in peak hour levels of service E.

Due to the numerous planned residential developments in the Sun City Center and Wimauma areas, traffic volumes along this corridor should be expected to drastically increase over the next 25 years. By the design year 2030, the AADT volumes in the study area are expected to range from 17,800 vpd in Wimauma (106% growth) to 41,700 vpd just east of US 301 (241% growth). Without improvements, the peak hour levels of service should be expected to further deteriorate to LOS F along the segment of SR 674 that extends between US 301 and West Lake Drive.



**SR 674 PD&E Study**  
 From US 301 (SR 43) to CR 579  
 Hillsborough County  
 WPI Segment No. 422762 1

## Existing Typical Section of SR 674

Figure 1.2

Review of the Department's crash records also revealed a steady increase in the numbers of crashes and crash rates annually from 2001 to 2005. The average crash rates along this segment of SR 674 significantly exceeded the statewide average rate for a similar facility, for all years studied. After further study, causes that could potentially contribute to the high crash rates –such as poor weather conditions, poor lighting or sight distance conditions, driving under the influence, and substandard geometry– were eliminated as being the major factors, pointing to the increasing congestion as the most probable cause.

The *Final Corridor Management Report* (HDR 2006), prepared by the Department on SR 674 in August 2006, evaluated the design year traffic conditions in the study area. To accommodate the projected transportation demand along the study segment of SR 674 at an acceptable LOS D or better, this report recommended that SR 674 needs to be widened to a four-lane facility throughout the study area with the exception of the segment between US 301 and West Lake Drive that needs to be widened to six lanes.

#### **1.4    Existing Land Use**

From west of US 301 to West Lake Drive, land uses are mostly agricultural, residential, and commercial. Between West Lake Drive and CR 579, existing land uses are predominantly residential, commercial, and institutional (church properties). East of CR 579, the land use is primarily agricultural.

The eastern half of the study area includes the unincorporated community of Wimauma which, according to the most recent census data, has a population of 4,246 persons and is inhabited by one of the largest farm worker populations in Florida. Over 73% of the population of Wimauma is of Hispanic origin.

Several large residential developments in the vicinity of SR 674, between US 301 and West Lake Drive, are currently either in the planning, permitting, or construction stages and should be expected to be completed over the next five years. Also, an elementary and a middle school are proposed to be constructed by Hillsborough County on a parcel located on the west side of West Lake Drive north of SR 674.

#### **1.5    Study Alternatives**

Two alternatives were considered for the design year 2030 conditions of SR 674: the No-Build alternative and the widening alternative. The alternative to develop another parallel corridor –either existing or new corridor– was eliminated as a viable alternative because there are no existing parallel corridors in the vicinity of SR 674 and the development of a new corridor would involve significant environmental and socio-cultural effects and costs.

### 1.5.1 No-Build Alternative

The No-Build Alternative assumes that no action will be taken to widen SR 674 within the limits of this study. The advantages of the No-Build alternative include:

- No right of way acquisition,
- No relocations,
- No construction costs,
- No inconveniences to the motoring public due to construction,
- No inconveniences to the adjacent property owners due to construction, and
- No degradation or disruption of natural and other environmental resources.

The disadvantages of the No-Build alternative include the following:

- The LOS D standard for SR 674 will not be met.
- SR 674 will become increasingly congested resulting in increased delays and road user costs.
- Air quality will deteriorate due to the traffic congestion.
- The function of SR 674 as an evacuation route will be impaired.

### 1.5.2 Transportation System Management Alternative

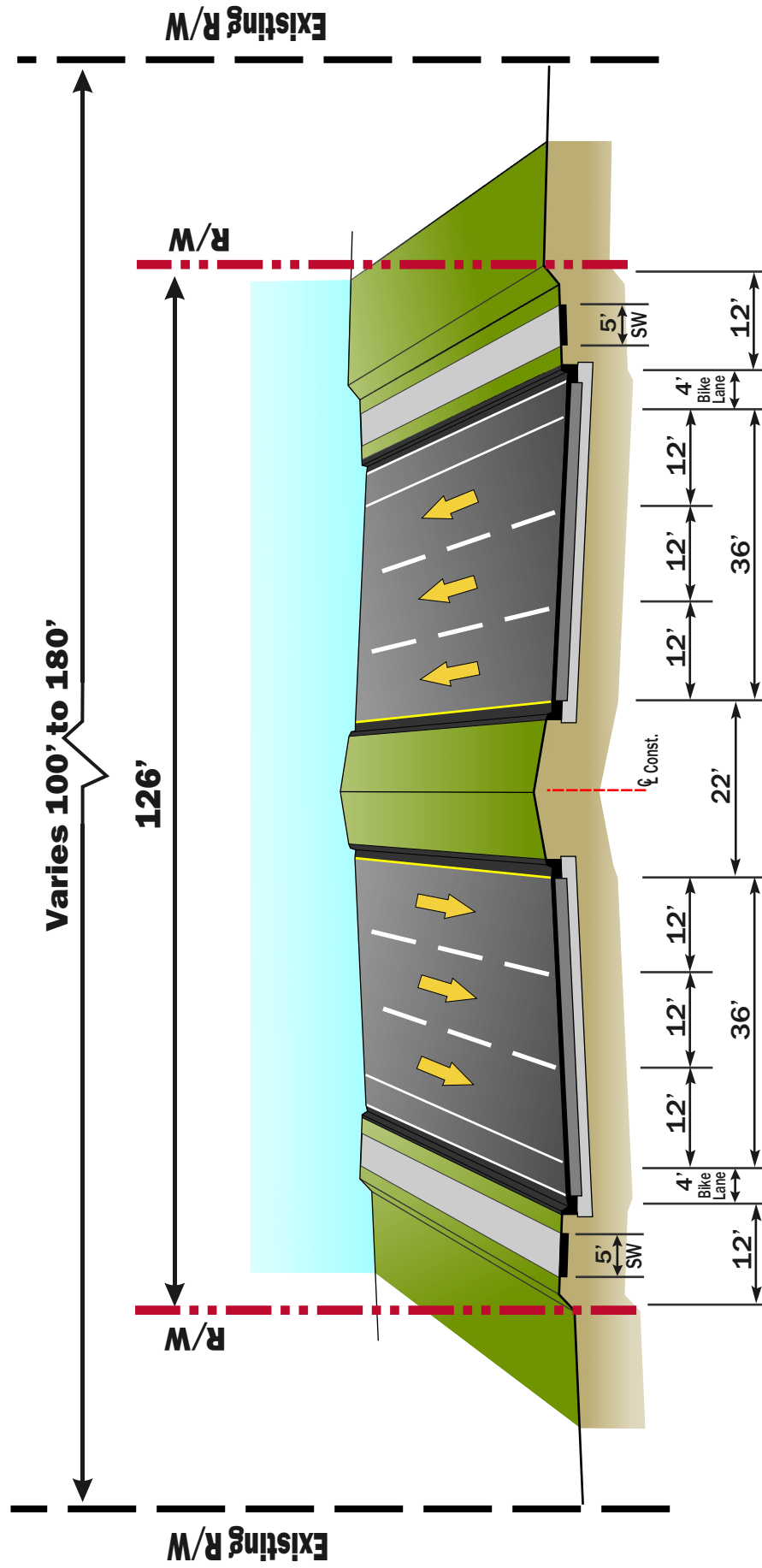
Transportation System Management (TSM) measures –such as minor intersection improvements, increased turn lane storage, implementation of Intelligent Transportation Systems (ITS), and improvement of existing lane configuration marking and signalization sequencing- were also considered as a means for improving operations at the intersections of SR 674 with US 301, West Lake Drive, and CR 579 and thus avoiding costly widenings and extensive effects. These types of improvements, even though they would help improve operations at these locations, would be inadequate to handle the expected traffic congestion along SR 674.

### 1.5.3 Build Alternative Project Segments and Alternative Typical Sections

Based on review of the design year 2030 traffic volumes, the recommendations of the *Final Corridor Management Report* (HDR 2006), the adjacent land uses, and the existing right of way widths along SR 674, typical sections were recommended for each project segment, as follows:

- Segment 1 - From US 301 to West Lake Drive: To meet the design year traffic demands, this segment would be widened to provide a six-lane urban typical section (three travel lanes in each direction). This typical section includes bicycle lanes and sidewalks on both sides and requires, at a minimum, 126 feet of right of way. Figure 1.3 depicts the proposed typical section for this segment. To accommodate this typical section, an additional 26 feet of right of way would be needed along SR 674 from a point 2,600 feet east of US 301 –where the existing right of way narrows from 180 feet to 100 feet– to West Lake Drive.

# Segment 1 - From US 301 to West Lake Drive



## SR 674 PD&E Study

From US 301 (SR 43) to CR 579

Hillsborough County

WPI Segment No. 422762 1

## Proposed Six-Lane Urban Typical Section for SR 674

Figure 1.3

- Segment 2 - From West Lake Drive to 7<sup>th</sup> Street: The right of way along this segment is limited to 80 feet. However, most buildings along this segment are set back allowing adequate space for widening with minimal potential relocations. This segment would be widened to provide a four-lane urban typical section (two travel lanes in each direction). This typical section includes bicycle lanes and sidewalks on both sides and requires, at a minimum, 102 feet of right of way. Figure 1.4 depicts the proposed typical section for this segment. To accommodate this typical section, an additional 22 feet of right of way would be needed along SR 674.
- Segment 3 – from 7<sup>th</sup> Street to Edina Street: The right of way along this segment is limited to 80.0 feet and most buildings along this segment are close to the roadway allowing minimal space for widening. For this reason, in addition to the four-lane urban typical section depicted on Figure 1.4, a “constrained” four-lane urban typical section (two travel lanes in each direction) was considered for this segment requiring 92.5 feet of right of way (12.5 feet additional right of way). The “constrained” typical section also provides bicycle lanes and sidewalks on both sides. Figure 1.5 depicts the “constrained” four-lane urban typical section considered for this segment.
- Segment 4 – from Edina Street to east of CR 579: The right of way along this segment is 100 feet. This segment would be widened to provide a four-lane urban typical section (two travel lanes in each direction). This typical section includes bicycle lanes and sidewalks on both sides and requires, at a minimum, 102 feet of right of way. Figure 1.4 depicts the proposed typical section for this segment. To accommodate this typical section, an additional 2 feet of right of way would be needed along SR 674.

To avoid the right of way acquisition of the 2 additional feet, in addition to the above described typical section, a four-lane urban typical section that utilizes the existing 100-foot wide right of way was also considered for this segment. Figure 1.6 depicts this typical section.

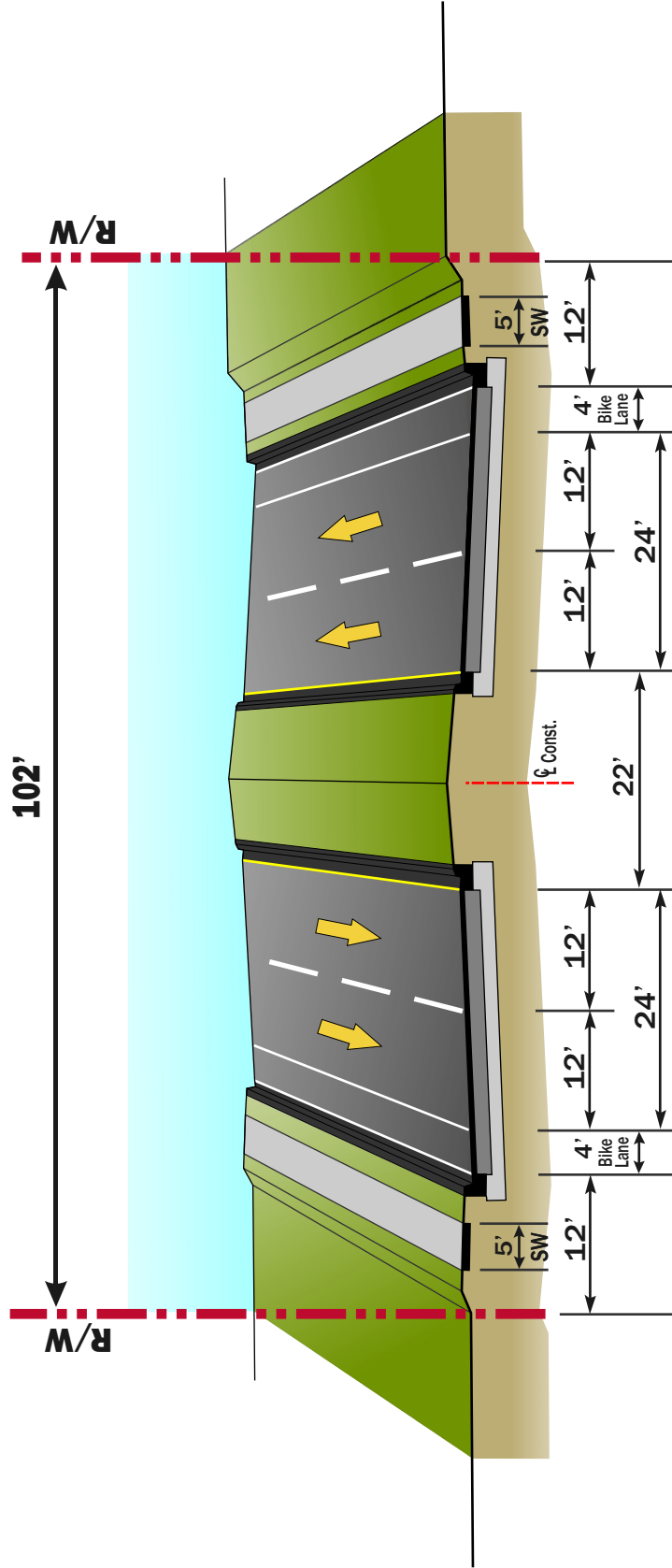
Short-term improvements are planned for SR 674 between US 301 and West Lake Drive to alleviate the traffic congestion that will be generated from the Valencia Homes, Sunshine Village, and Westlake Village developments. These Phase 1 improvements, which are expected to occur by 2010, involve the widening of SR 674 to provide a four-lane urban typical section (two travel lanes in each direction) including bicycle lanes and sidewalks. The widening of SR 674 will take place within the existing right of way. Figure 1.7 depicts the proposed typical section of SR 674 for these improvements.

#### **1.5.3.1 Project Alignments**

For evaluation of effects and selection of the preferred improvement alternative, north, centered, and south improvement alignments were developed for each of the segments described above, as follows:



# **Segments 2,3 & 4 - From West Lake Drive to CR 579**



## **Proposed Four-Lane Urban Typical Section for SR 674 102 Feet of Right-of-Way**

Figure 1.4

### **SR 674 PD&E Study**

From US 301 (SR 43) to CR 579

Hillsborough County

WPI Segment No. 422762.1



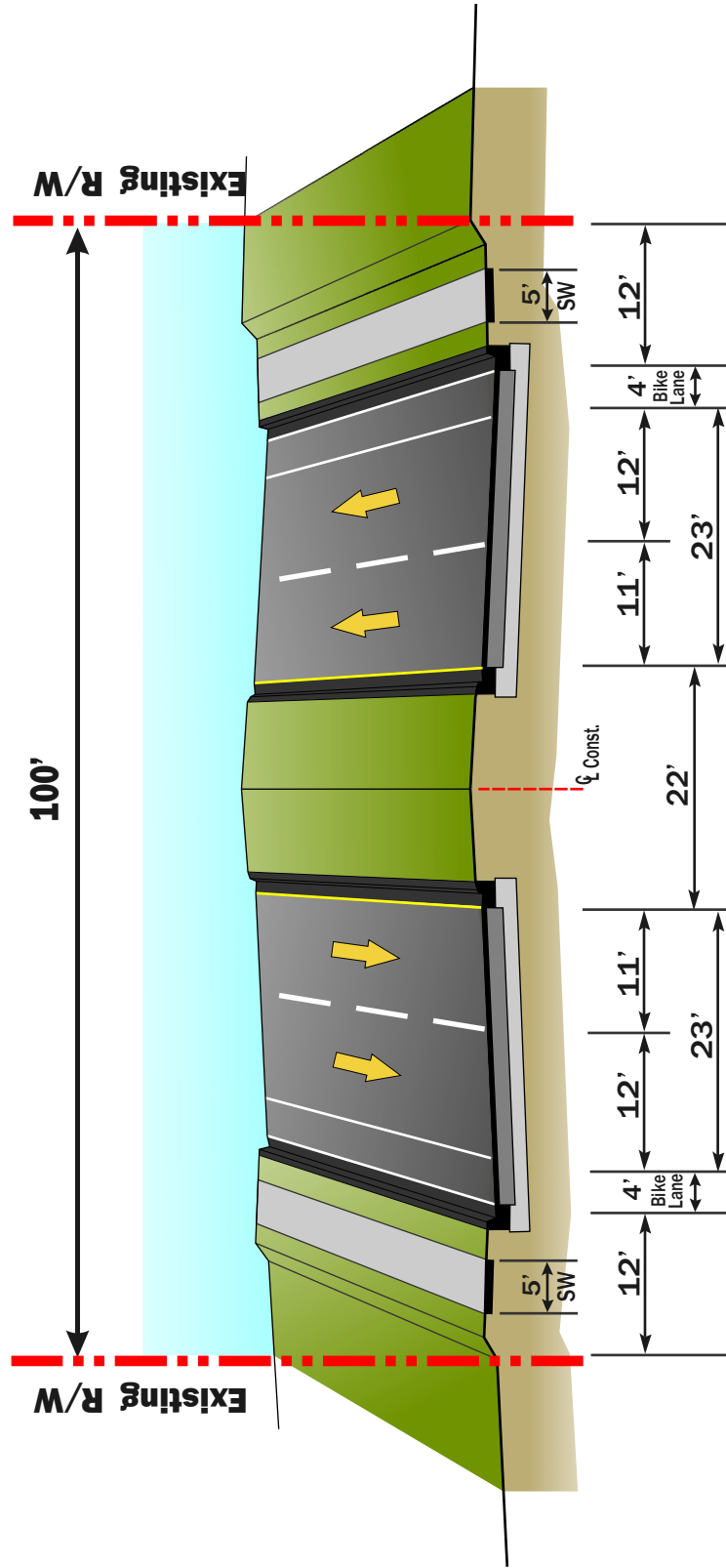
The diagram illustrates a proposed two-lane road with a total right-of-way (R/W) of 92.5 feet. The road is shown in cross-section, with dimensions provided for various components:

- Right-of-Way (R/W):** 92.5 feet (indicated by a double-headed arrow at the top).
- Travel Lane:** 23 feet wide, consisting of a 11-foot travel lane and a 12-foot shoulder.
- Bike Lane:** 4 feet wide, located on the outer edge of the shoulder.
- Shoulder Width (SW):** 5 feet (indicated by a double-headed arrow at the bottom).
- Constant Width Section:** A section of the road is marked as "Const." with a dashed line, indicating a constant width of 14.5 feet.

**Proposed “Constrained” Four-Lane  
Urban Typical Section for SR 674  
92.5 Feet of Right-of-Way**

## Figure 1.5

## Segment 4 - From Edina Street to CR 579



### SR 674 PD&E Study

From US 301 (SR 43) to CR 579

Hillsborough County

WPI Segment No. 422762.1

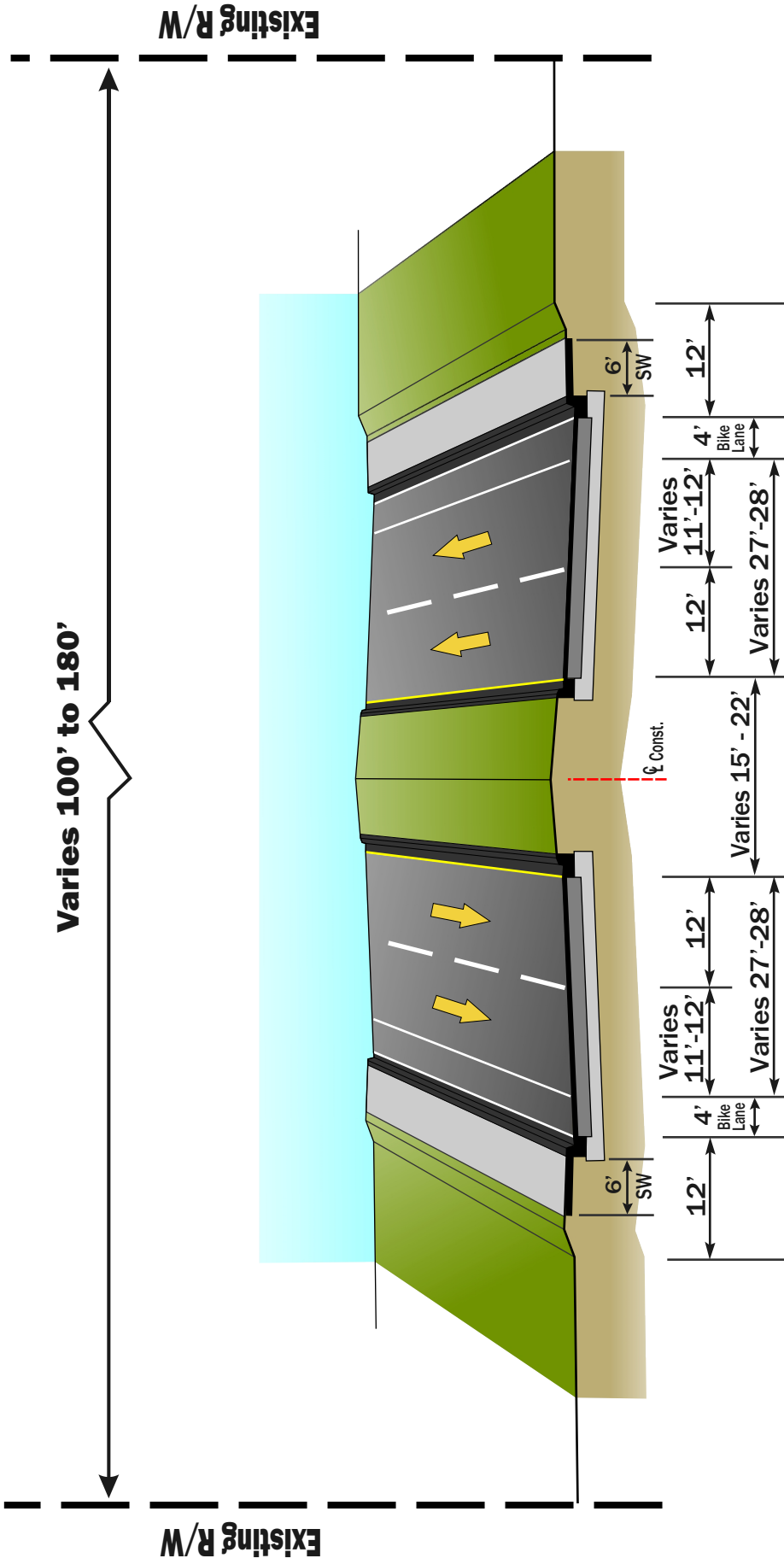
### Proposed Four-Lane Urban Typical Section for SR 674 100 Feet of Right-of-Way

Figure 1.6



# Segment 1 - From US 301 to West Lake Drive

Varies 100' to 180'



## SR 674 PD&E Study

From US 301 (SR 43) to CR 579

Hillsborough County

WPI Segment No. 422762.1



## Proposed Four-Lane Urban Typical Section for Phase 1 Improvements of SR 674 100 Feet of Right-of-Way

Figure 1.7

- The north alignment for a specific segment would consist of keeping the existing right of way line on the south side of SR 674 unchanged and shifting the northern right of way line further to the north by acquiring the additional right of way entirely along the north side.
- The centered alignment for a specific segment would consist of splitting the additional right of way and acquiring it from both sides of SR 674.
- The south alignment for a specific segment would consist of keeping the existing right of way line on the north side of SR 674 unchanged and shifting the southern right of way line further to the south by acquiring the additional right of way entirely along the south side.

After the development of the three alignment alternatives for each segment –except for Segment 3 where there are six alignment alternatives due to the consideration of two typical sections–, numerous alignment alternatives were generated for the entire project by combining the alignments of successive segments.

## 2.0 ENVIRONMENTAL SETTING

Environmental factors such as geology, topography, relative elevation, soils, vegetation, and water resources are important in determining where prehistoric and historic period archaeological sites are likely to be located. These variables influenced what types of resources were available for utilization in a given area. This in turn influenced decisions regarding settlement location and land use patterns. Because of the influence of the local environment upon the aboriginal inhabitants, a discussion of the effective environment is included in this CRAS report.

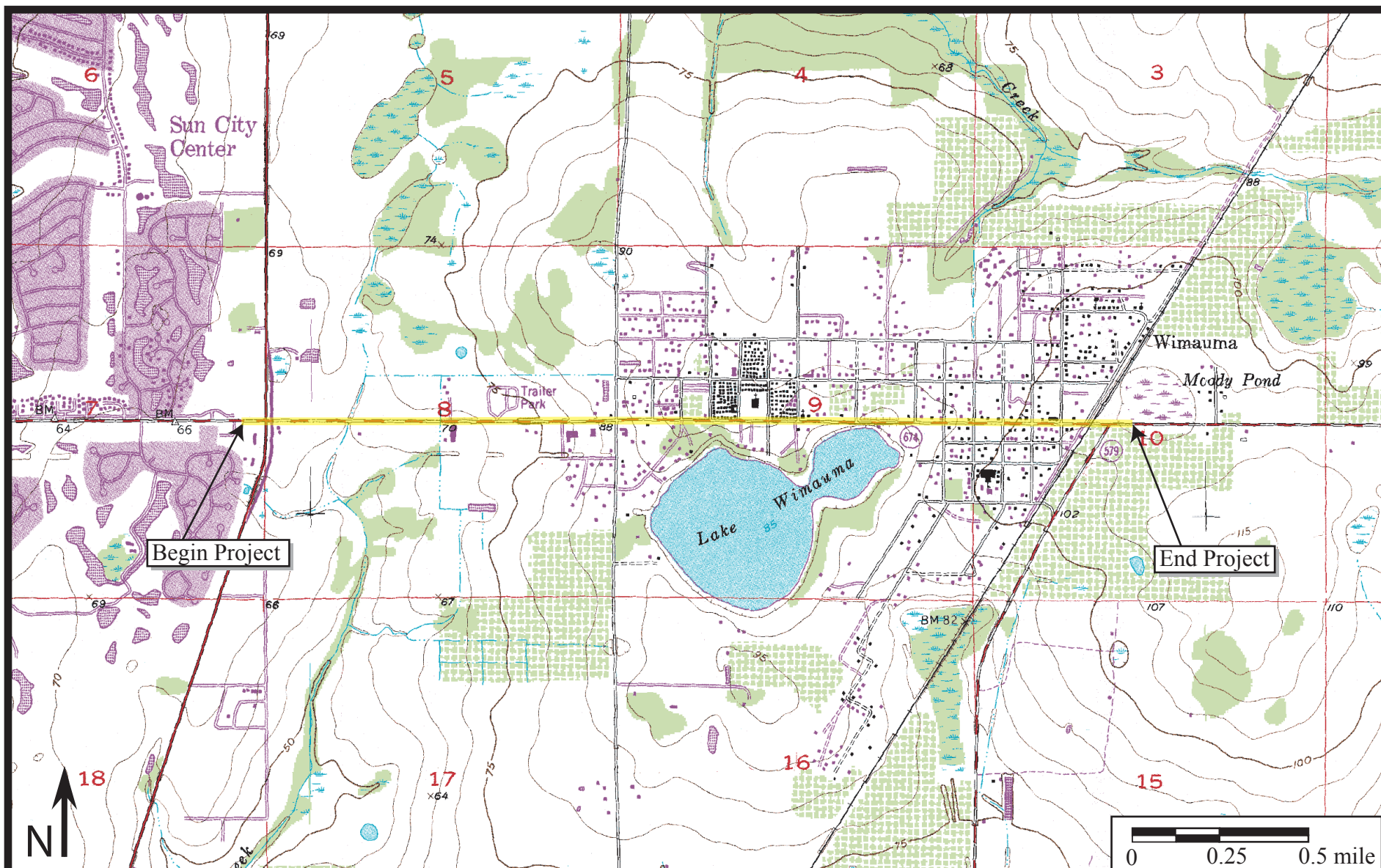
### 2.1 Project Location and Existing Land Use

The SR 674 PD&E Study project is located in Sections 7, 8, 9, and 10, Township 32 South, Range 20 East in Hillsborough County, Florida (USGS Wimauma, Fla. 1956, PR 1969) (Figure 2.1). The approximate 2.4 mile roadway segment is bordered by a mix of agricultural, commercial, residential and institutional land uses (Photos 2.1 and 2.2).



**Photo 2.1.** Looking west along SR 674 near Wimauma.





**Figure 2.1.** Environmental setting of the SR 674 PD&E Study corridor, Sections 7, 8, 9, and 10, Township 32 South, Range 20 East (USGS Wimauma, Fla. 1956, PR 1987).

CRAS  
SR 674 PD&E Study  
From US 301 (SR 43) to CR 579  
Hillsborough County



**Photo 2.2.** Looking east along SR 674 from US 301.

## **2.2     Physiography and Geology**

The project corridor is located within the Central or Mid-peninsula physiographic zone (White 1970). The topography is gently rolling with a series of low hills and valleys paralleling the coast. Land within the SR 674 study limits ranges in elevation from 65 to 105 feet (ft) above mean sea level (amsl), sloping up from west to east. The western quarter of the corridor lies within the Gulf Coastal Lowlands, the physiographic zone that typifies much of the coastline of Florida. The Gulf Coastal Lowlands are flat and characterized by surficial streams with little to no down cutting. Coastwise parallel, low sand ridges form slight, rolling hills within the zone. Ocean waters constructed these ridges during the Pleistocene Epoch. The lack of elevation in the Gulf Coastal Lowlands creates the near surficial to exposed water table throughout the region. This high water table results in the poor natural drainage and abundance of wetlands in the region (Davis 1943; McNab and Avers 1996). The eastern portion of the corridor is situated within the Polk Uplands. The Polk Uplands were formed by the uplifting of Miocene limestones and subsequently shaped by Pleistocene seas that occupied lowland areas 10 to 50 million years ago.

The area is underlain by medium fine sands and silts (Knapp 1980). Campbell and Arthur (1993) describe the area as undifferentiated surficial sands, clayey sands, clays, marls, and peats that are greater than 20 feet thick. The Bone Valley Formation underlies these surficial deposits (White 1970).



## **2.3     Lithic Resources**

Stone played an important role in the lifeways of the prehistoric people. Moreover, due to highly acidic soils in which preservation of organic cultural material is quite poor, stone tools and the debris from their manufacture are by far the most common archaeological material present at inland sites. Besides providing the medium from which implements utilized in hunting, butchering, and hide processing were produced, stone was also used in the production of tools used to work bone, wood, shell, and vegetal fiber (Purdy and Beach 1980).

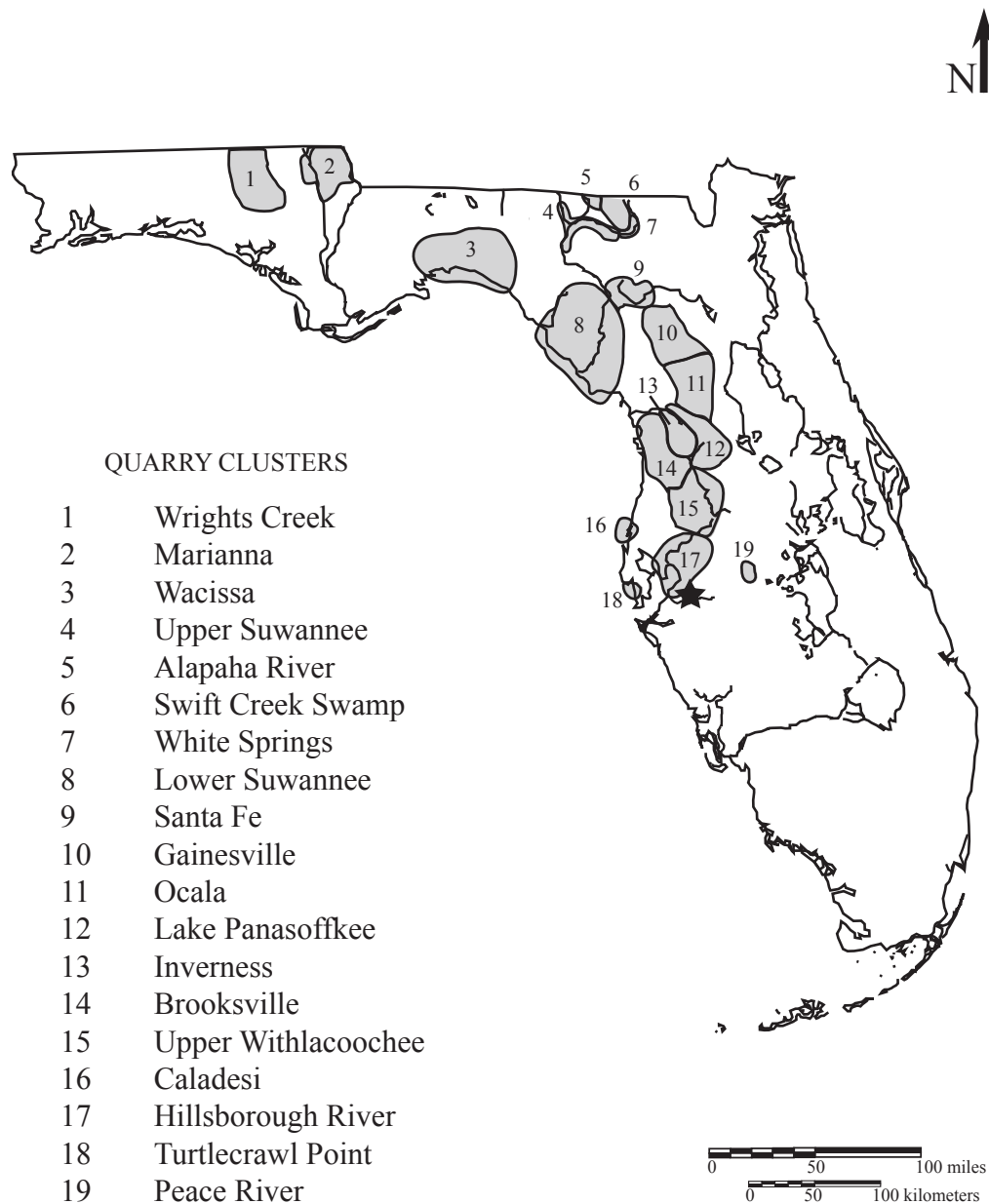
Two kinds of lithic raw material were utilized by prehistoric populations in this part of Florida, namely silicified limestone, known by geologists and archaeologists as chert, and silicified coral. Chert and silicified coral are the result of silicification of two host materials, i.e., Miocene limestones and coral, respectively (Upchurch et al. 1982). Silicified coral is the product of the replacement of the original coral aragonite skeletal material with silicates. Such replacement often preserved the fabric of the coral resulting in the distinctive “star” pattern in the stone if it is broken perpendicular to the plant’s axis. The fossil genus most common in the Tampa Bay area is *Siderastrea*, a fossil found in Miocene and Oligocene formations of Florida and southern Georgia (Upchurch et al. 1982).

The SR 674 project is located just east of the Hillsborough River Quarry Cluster, which extends along the Hillsborough River and its tributaries to Hillsborough Bay (Figure 2.2). The Hillsborough River Quarry Cluster provided a significant source of Tampa Formation silicified limestone. Cherts from this cluster vary widely in color and fabric and contain few diagnostic fossils, though several subareas within this cluster have been identified, based primarily on fossil content and rock fabric (Goodyear et al. 1983; Upchurch et al. 1982).

## **2.4     Soils and Vegetation**

The Hillsborough County general soil map indicates that the SR 674 project is located within the Myakka-Basinger-Holopaw and the Myakka-Immokalee-Pomello associations (USDA 1989). The first association consists of nearly level, poorly and very poorly drained soils of the flatwoods. The latter association consists of nearly level to gently sloping, poorly and moderately well drained soils of the flatwoods.

Specific local soil types include the nearly level, poorly drained Myakka fine sand and St. Johns sand (Figure 2.3) (USDA 2005). In addition, portions of the project are characterized by Zolfo fine sand, a somewhat poorly drained soil that occurs on broad, low ridges in the flatwoods, as well as Basinger, Holopaw, and Samsula soils, depressional, which are very poorly drained soils of swamps and depressions.



(After Upchurch et al. 1982: Figure 1).

**Figure 2.2.** Location of the SR 674 project relative to the quarry clusters.

CRAS  
SR 674 PD&E Study  
From US 301 (SR 43) to CR 579  
Hillsborough County



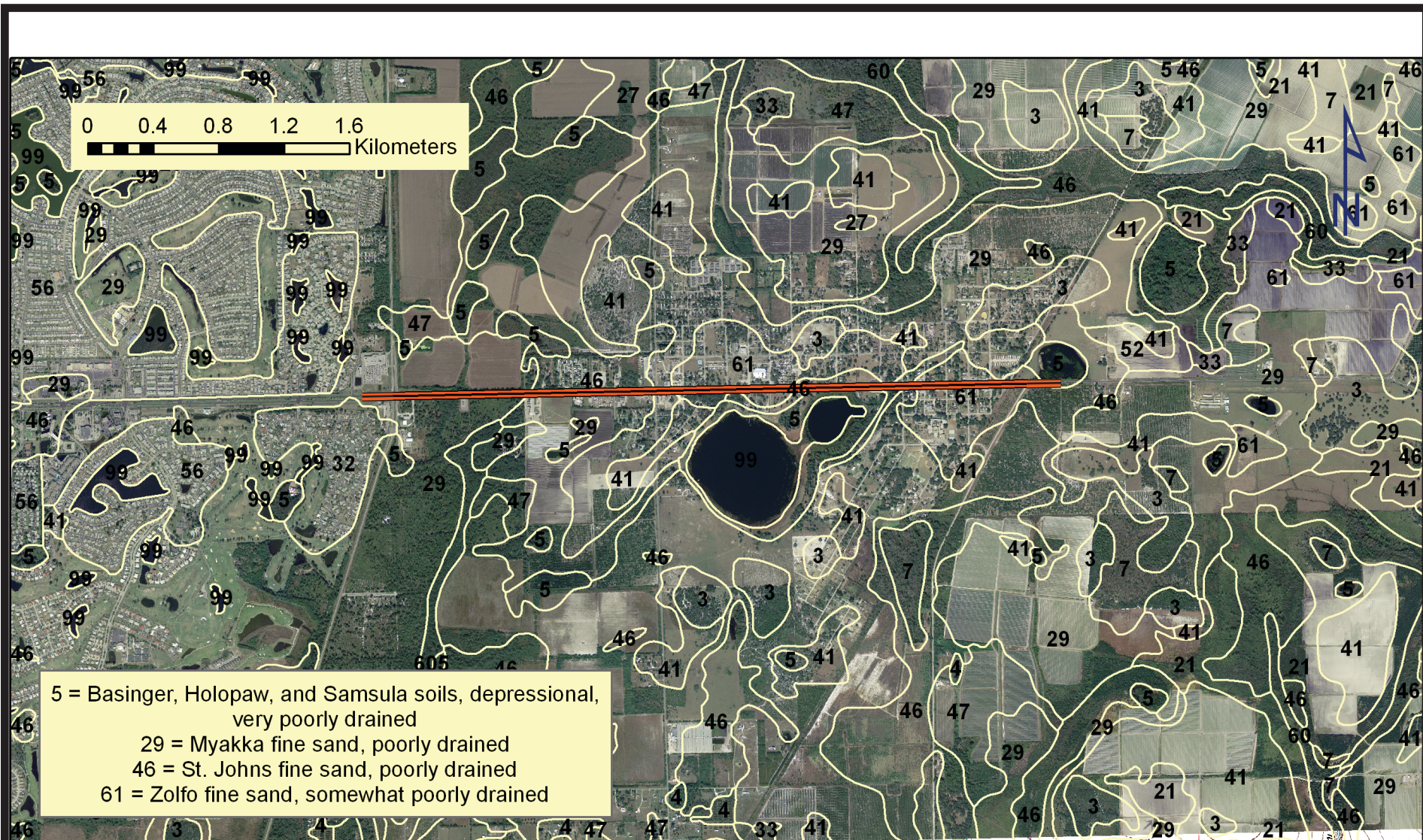


Figure 2.3. Soil types along the SR 674 project corridor (USDA 2005).

CRAS  
 SR 674 PD&E Study  
 From US 301 (SR 43) to CR 579  
 Hillsborough County



The natural vegetation associated with the poorly drained soils consists of longleaf pine and slash pine with an understory of gallberry, running oak, saw palmetto, pineland threawn, and waxmyrtle (USDA 1989). The vegetative regime associated with Zolfo fine sand consists of live oak, turkey oak, longleaf pine, and slash pine. The understory includes broomsedge, bluestem, lopsided indiagrass, saw palmetto, and pineland threawn. The natural vegetation associated with the very poorly drained soils consists of cypress with an understory of bluestem, maidencane, panicum, Jamaica sawgrass, and cutgrass.

The faunal resources that would have been available for exploitation by the aboriginal inhabitants of this area are tied to the botanical resources. Soil types can be divided into three general habitat locales or areas suitable for openland wildlife, woodland wildlife, and wetland wildlife (USDA 1989: Table 8). The openland habitat includes prairie, pastures, meadows, and areas overgrown with grasses, herbs, vines, and shrubs. The wildlife associated with these areas includes bobwhite quail, meadowlarks, doves, field sparrows, cottontail rabbit, and red fox. The Myakka and St. Johns soils are rated fair in terms of supporting this habitat. Zolfo fine sand is poorly suited to such habitats and the Basinger, Holopaw, and Samsula soils are very poorly suited to openland habitats. Woodland habitats require areas of deciduous and/or coniferous plants associated with legumes, grasses and herbaceous plants, which produce animals such as turkey, woodcock, thrushes, woodpeckers, squirrels, gray fox, raccoon, deer, and bear. The St. Johns and Zolfo soils are rated fair and the Myakka and Samsula soils are rated poor. The Basinger and Holopaw soils are very poorly suited to woodland habitats. Wetland habitats consist of open, marshy, or swampy shallow water areas. Wildlife associated with these locales includes ducks, geese, egrets, herons, shorebirds, otters, mink, and beaver. The Basinger, Holopaw, and Samsula soils are well suited for wetland habitats. The Myakka and Zolfo soils are rated poor for wetland habitats, while the St. Johns fine sand is rated fair.

## **2.5    Local Hydrology**

During the peak of the Pleistocene glaciation, sea levels were as much as 330 ft below the present level. When human populations began entering Florida approximately 14,000 years ago, the sea level was about 115 ft lower than present. Thus, any coastal sites dating from this time and for several millennia hence would have been inundated by the rising sea levels.

The amelioration of post-Pleistocene global climates saw the rise of the Floridan aquifer, and the eventual reappearance of the perched water table. Data indicate the absence of the perched water system until around 9,500 years ago. This is supported by archaeological evidence from Guest Mammoth Kill Site, located adjacent to a perched water table pond and dated to 9,840 years ago (Rayl 1974:58). According to studies by Watts (1980), inundation of lowland lake basins in Central Florida can be dated to 8,500 years ago. Waller and Dunbar (1977:79-80) have noted that many Paleo-Indian sites are located near or adjacent to open karst areas (i.e., Little Salt Springs, Warm Mineral Springs). This

supports the notion that surface water was quite rare during early human occupation of Florida (Dunbar 1981; Dunbar et al. 1991).

Water resources located proximate to the SR 674 PD&E Study project include Dug Creek, Lake Wimauma, and McCoy Pond.

## **2.6 Paleoenvironmental Considerations**

The prehistoric environment of Hillsborough County was different from that which is seen today. Ten to twelve thousand years ago, sea levels were much lower, the climate was drier, and potable water was scarce. Dunbar (1981:95) notes that due to the arid conditions during the period 14,500 to 10,500 B.C.E. (Before Common Era), “the perched water aquifer and potable water supplies were absent.” Pollen analyses from lake sediment cores suggest that a mosaic landscape of herb prairie and oak savanna covered central Florida prior to the arrival of the first human groups (Watts 1969, 1971, 1975, 1980).

Rosemary (*Ceratiola ericodes*), ragweed (*Ambrosia* sp.), grass species, and other composites covered the dune ridges. Scattered stands of sclerophyllous oak scrub grew in the lower, riparian areas. Pine species were rare in Florida 35,000 years ago, but increased in abundance toward the end of the Pleistocene (Watts 1975:345; 1980:400). Drier conditions are suggested by hiatuses in lake sediment cores obtained in north and west central Florida and southern Georgia (Watts 1969, 1971; Watts and Stuiver 1980). The rise of sea levels severely reduced xeric habitats over the next several millennia.

Bloom (1983) developed an approach for viewing factors involved in sea level change by emphasizing the change from water weight being tied up within the glaciers to the weight once the glaciers melted and the water returned to the ocean. Analysis of five eastern United States coastal sites support the hypothesis that post-glacial sea level rise has been sufficient to isostatically deform coastal areas.

This approach prompted research in the sea level records of oceanic islands as a means for testing theories of isostasy and research into the models of the Earth’s reaction to mass shifts and the subsequent effects this shifting had on sea levels (Cronin 1987). Through coastal archaeological site interpretation, Colquhoun et al. (1981) present data for a gradual sea level increase by fluctuation. During the middle and late Holocene in the southeastern United States, sea level generally rose in the manner of the Shepard Curve, but through a series of fluctuations similar to the Fairbridge Curve (Colquhoun et al. 1981:147). Most researchers agree that, with minor temporal differences, the oscillation frequency is approximately 400 to 500 years and the oscillations are attributed to glacio-eustatic processes (Cronin 1987; Tanner 1992). Tanner (1992:302) states that within the last 3000 years, sea level has experienced four rises and three drops in the range of three to ten feet.

Tanner's (1992:302-303) work on St. Vincent Island, Florida has shown that sea level was rising about 1000 years ago and by 1200 C.E. (common era) it began to fall. It reached its low level by 1400 B.C.E. That level represents the Little Ice Age (Lamb 1981). The sea level began to rise about 1750 B.C.E., and it continued to rise until at least 1900 B.C.E. Although sea level has not yet reached as high as it did on at least two previous occasions in the last 8000 years, it nevertheless now stands well above its average position for late Holocene time. Richards (1971) concluded that since the last interglacial, Florida has tectonically been stable. Studies in the Charlotte Harbor area agree in general with these conclusions (Stapor et al. 1987, 1991). Between 2000 and 1500 years ago, sea levels were roughly four feet above today's level and there was another "high" stand (ca. one foot above present levels) from roughly 1000 to 500 years ago.

According to studies by Watts (1980), inundation of lowland lake basins in central Florida occurred about 6500 B.C.E. Waller and Dunbar (1983) have noted that many Paleo-Indian sites are located near or adjacent to open karst areas (e.g., Little Salt and Warm Mineral Springs). This supports the notion that surface water was quite rare during the early human occupation of Florida (Dunbar 1981, 1991).

By 5000 years ago, a climatic event marking a brief return to Pleistocene climatic conditions induced a change toward more open vegetation. Southern pine forests replaced the oak savannahs. Extensive marshes and swamps developed along the coasts and subtropical hardwood forests became established along the southern tip of Florida (Delcourt and Delcourt 1981). Northern Florida saw an increase in oak species, grasses, and sedges (Carbone 1983). At Lake Annie, in south central Florida, pollen cores were dominated by wax myrtle and pine. The assemblage suggests that by this time, a forest dominated by longleaf pine along with cypress swamps and bayheads existed in the area (Watts 1971, 1975). By about 500 B.C.E., surface water was plentiful in karst terrains and the level of the Floridan aquifer rose to five feet above present levels. After this time, modern floral, climatic, and environmental conditions began to be established.

Faunal changes are more difficult to document due to the mixing of the species record and the lack of accessibility of sites containing faunal remains. Lists have been compiled of extinct mammal species that occupied the southeastern continent some 14,000 years ago (Webb 1981, 1990). These include giant land tortoise, giant ground sloth, mastodon, mammoth, camel, bison, giant beaver, wolf, jaguar, and horse. The predominant species were large grazers, some of which were herd ungulates (Carbone 1983:10). Within Florida, the presence of the long-nosed peccary, spectacled bear, southern llama, and giant armadillo indicate this region possessed a rich and diverse environment. Many of these animals migrated north from South America during the Great American Interchange some two million years ago (MacFadden 1997).

### 3.0 PRECONTACT OVERVIEW

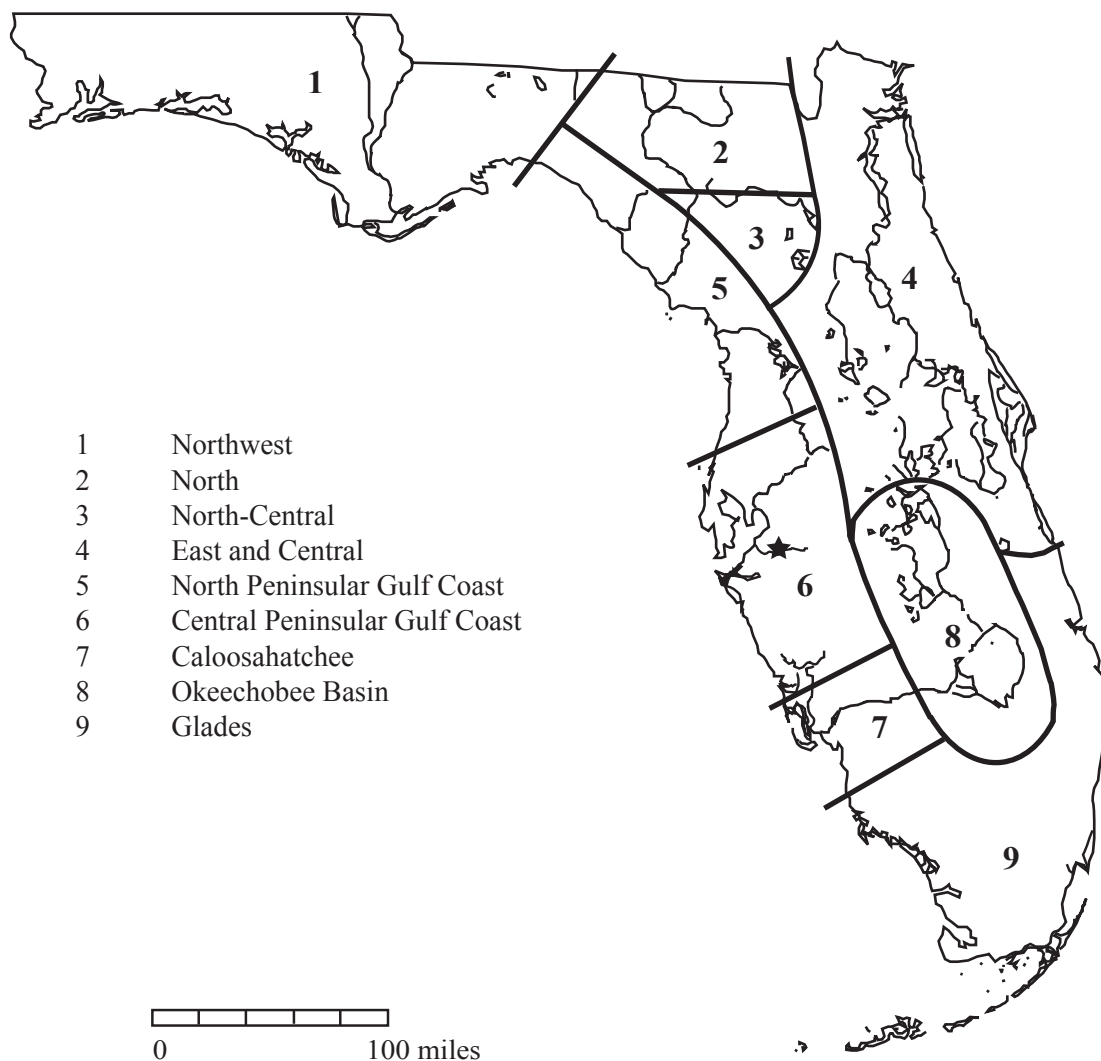
A discussion of the regional prehistory or culture history of a given area is included in CRAS reports to provide a framework within which the local archaeological record can be examined. Archaeological sites are not individual entities, but rather are part of once dynamic cultural systems. As a result, individual sites cannot be adequately examined or interpreted without reference to other sites and resources in the general area.

In general, archaeologists summarize the culture history of a given area (i.e., an archaeological region) by outlining the sequence of archaeological cultures through time. Archaeological cultures are defined largely in geographical terms but also reflect shared environmental and cultural factors. The SR 674 project is located in the Central Peninsular Gulf Coast archaeological region as defined by Milanich and Fairbanks (1980:24-26) and more recently, Milanich (1994). This region extends from just north of Tampa Bay southward to the northern portion of Charlotte Harbor (Figure 3.1). Within this zone, Milanich and Fairbanks have defined the Paleo-Indian, Archaic, Transitional, Formative, Mississippian, and Acculturative stages based on unique sets of material culture traits such as characteristic stone tool forms and ceramics as well as subsistence, settlement, and burial patterns. These broad temporal units are further subdivided into culture phases or periods: Paleo-Indian, Archaic (Early, Middle, and Late), Formative (Manasota/Weeden Island-related), and Mississippian/ Acculturative (Safety Harbor). A brief summary of these periods follows.

#### 3.1 Paleo-Indian

The Paleo-Indian stage is the earliest known cultural manifestation in Florida, dating from roughly 12,000 to 7500 B.C.E. (Milanich 1994). Archaeological evidence for Paleo-Indians consists primarily of scattered finds of diagnostic lanceolate-shaped projectile points. The Florida peninsula at this time was quite different than today. The climate was cooler and drier. Vegetation was typified by xerophytic species with scrub oak, pine, open grassy prairies, and savannas being the most common (Milanich 1994:40). When human populations were arriving in Florida, the sea levels were still as much as 35 m (115 ft) below present levels and coastal regions of Florida extended miles beyond present-day shorelines (Milliman and Emery 1968). Thus, many of these sites have been inundated. Greater exploration and better marine technologies are resulting in the documentation of these early sites (Dunbar et al. 1989, 1991; Faught 1996, 2004; Karklins 1970; Ruppé 1980).

Archaeologists hypothesize that Paleo-Indians lived in migratory bands and subsisted by gathering and hunting, including the now-extinct Pleistocene megafauna. Since the climate was cooler and much drier, it is likely that these nomadic bands traveled between permanent and semi-permanent sources of water, exploiting seasonally available resources. This has been referred to as the Oasis hypothesis (Dunbar 1991).



Post- 500 B.C.E. regions of precolumbian Florida

**Figure 3.1** Florida Archaeological Regions (Milanich 1994:xix). The project area (★) is in the Central Peninsular Gulf Coast Archaeological Region.

CRAS  
 SR 674 PD&E Study  
 From US 301 (SR 43) to CR 579  
 Hillsborough County



Excavations at the Harney Flats Site in Hillsborough County (8HI507) have provided a rich body of data concerning Paleo-Indian lifeways (Daniel and Wisenbaker 1987). It has been suggested that Paleo-Indian settlement may “not have been related as much to seasonal changes as generally postulated for the succeeding Archaic period,” but instead movement was perhaps related to the scheduling of “tool-kit replacement, social needs, and the availability of water,” among other factors (Daniel and Wisenbaker 1987:175). During the late Paleo-Indian period, the large lanceolate-shaped Suwannee and Simpson points may have been replaced by the smaller Tallahassee, Santa Fe, and Beaver Lake types (Milanich 1994:53). However, it has been noted that most of these point types have been recovered in stratigraphic contexts from late Archaic and/or early Woodland period components (Austin 2001; Farr 2006).

### **3.2    Archaic**

As the Paleo-Indian period gradually ended, climatic changes occurred and the Pleistocene megafauna died out. Archaeological evidence suggests a slow cultural change that led toward an increasingly intensive exploitation of localized food resources. These changes may reflect a transition from the late Pleistocene to a more seasonal, modern climate when the pine-dominated forests began to cover the landscape. With loss of the Ice Age mammals, Archaic populations turned to the hunting of smaller game like deer, raccoon, and opossum as well as a reliance on wild plants and shellfish, where available.

The Early Archaic period, ca. 6500 to 5000 B.C.E., is well documented in Florida and is generally recognized by changes in the artifact assemblages from the Paleo-Indian period. However, because of a lack of excavated collections, our knowledge of the full range of the Early Archaic lithic tool assemblages is uncertain (Milanich 1994:64). According to Bullen’s typology of Florida projectile points, diagnostic types include Kirk, Hamilton, Arredondo, Wacissa, Thonotosassa, Hardee Beveled, and Sumter (Bullen 1975:33-41). Discoveries at Little Salt Spring in Sarasota County and the Windover Site in Brevard County indicate that bone and wood tools were also used (Doran 2002). The archaeological record suggests a diffuse, yet well-scheduled, pattern of exploiting both coastal and interior resources. Because water sources were much more numerous and larger than in earlier times, the Early Archaic peoples could sustain larger populations, occupy sites for longer periods, and perform activities that required longer occupation at a specific locale (Milanich 1994:67). However, most Early Archaic sites that have been found are small, seasonal campsites.

During the Middle Archaic period, ca. 5000 to 3000 B.C.E., a shift from the dispersed settlement pattern of the preceding period to a system of base camps with numerous, smaller satellite camps has been hypothesized. The changes in settlement pattern resulted in maximizing the use of forest resources and suggested that larger bands of people were living together part of the year. Artifacts associated with this period include broad-bladed, stemmed projectile points such as the Newnan, Marion, and Putnam types. In addition, specialized tools such as microliths and burins, large chopping implements, as well as an array of expedient tools, have been found at archaeological sites. A few

regional cemetery sites, such as Little Salt Spring in Sarasota County and the Bay West Nursery Site in Collier County, with interments in bogs, springs, and other wetlands, provide some of the first evidence for mortuary ceremonialism during the Middle Archaic. Several Middle Archaic period campsites were recorded and excavated as part of the Interstate 75 archaeological project in the late 1970s to early 1980s in Hillsborough County. These include the Deerstand (Daniel 1982) and Wetherington Island (Chance 1982) Sites.

During the Late Archaic, ca. 3000 to 1200 B.C.E., populations increased and became more sedentary. Broad bladed, stemmed projectile points of the Middle Archaic continued. A greater reliance on marine resources is indicated in coastal areas. Subsistence strategies and technologies reflect the beginnings of an adaptation to these resources. During this period, coastal and riverine shell middens began to accumulate. One of the best-known and preserved sites of this type is the Palmer Site (Historic Spanish Point) in Sarasota County, located on Little Sarasota Bay in Osprey. Here, a horseshoe-shaped shell midden encircles a freshwater spring adjacent to Sarasota Bay (Bullen and Bullen 1976). The introduction of fiber-tempered ceramics, the earliest pottery manufactured, also marks the Late or Ceramic Archaic period (Milanich and Fairbanks 1980:60).

By about 2000 B.C.E., there is evidence of fired clay pottery in Florida. The first ceramics types, tempered with fibers (Spanish moss or palmetto), are referred to as the Orange or Norwood series. The ceramics were plain or decorated with geometric designs and punctations. Initially it was thought that the plain ceramics preceded the decorated ones. Recent research has called the Orange chronology into question (Sassaman 2003). Based on a series of AMS dates on soot from Orange Incised sherds from the middle St. Johns Valley and from radiocarbon dates on oyster and charcoal in association with Orange ceramics near the mouth of the river, all the various Orange ceramic types occur within the time span of roughly 4100-3600 BP. In addition, research by Cordell (2004) has documented the presence of sponge spicules in the Orange ceramic paste (the diagnostic trait of St. Johns wares) which suggest that the St. Johns ceramic tradition extends back to the beginning of the ceramic technology in the region. The projectile points used by the Late Archaic populations were virtually the same as those utilized during the Middle Archaic period with the addition of the Clay, Culbreath, and Lafayette stemmed and corner-notched varieties (Bullen 1975).

Milanich (1994:86-87) suggests that while there may be little difference between Middle and Late Archaic populations, there are more Late Archaic sites and they were primarily located near wetlands. The abundant wetland resources allowed larger settlements to be maintained. It is likely that the change in settlement patterns is related to environmental changes. By the end of the Middle Archaic, the climate closely resembled that of today and vegetation changed from those species that preferred moist conditions to pines and mixed forests (Watts and Hansen 1988). Sea levels rose inundating many sites located along the shoreline. The adaptation to this environment allowed for a wider variety of resources to be exploited and a wider variation in settlement patterns. No longer were the scarce waterholes dictating the location of sites. Shellfish, fish, and other food sources

were now available from coastal and freshwater wetlands resulting in an increase population size.

### **3.3 Transitional**

Bridging the close of the Archaic stage and the beginning of the Formative is the Florida Transitional period, ca. 1200 to 500 B.C.E., as defined by Bullen (1959). This time is characterized by a continued exploitation of shellfish, fish, and wild plants as well as a continued reliance on hunting (Bullen 1959, 1965; Bullen et al. 1978). Bullen hypothesized that during the Florida Transitional period the diffusion of culture traits resulting from the movements of small groups of people led to the spread of several ceramic and tool traditions.

At the Canton Street Site in Pinellas County, Bullen suggested that the admixture of three projectile point traditions - basally notched, side and corner notched, and Archaic stemmed forms - and three ceramic traditions including limestone-tempered, sand-tempered, and temperless chalky ware were representative of this dynamic period (Bullen et al. 1978). At Canton Street and other Transitional period sites, there is evidence that the fiber-tempered ceramics of the preceding Late Archaic were being gradually replaced by pottery of these three different traditions. By the end of the Transitional period, ceramic traditions were clearly regionalized throughout Florida. In the Central Peninsular Gulf Coast region, sand-tempered plain pottery became the dominant ceramic type. In addition, there is evidence of regional interaction with other cultures such as the Poverty Point complex of the lower Mississippi Valley. Further, limited horticulture may have been engaged in at this time (Milanich and Fairbanks 1980:155). Interments from the Bay Cadillac Site, a prehistoric village and cemetery in downtown Tampa, have been dated to ca. 900 to 800 B.C.E. (Austin et al. 1992).

### **3.4 Formative**

The Formative stage in the Central Peninsular Gulf Coast archaeological region is comprised of the Manasota and Weeden Island-related cultures, ca. 500 B.C.E. to 800 C.E. The subsistence practices of the Manasota people combined marine and hinterland exploitation. As currently defined, the Manasota culture is a coastal manifestation, which utilized both marine and terrestrial resources (Luer and Almy 1982). Their large villages are located along the coast and small, perhaps special-use camps are found in the interior pine flatwoods on higher ground near water sources and wetland habitats (Austin and Russo 1989). The latter sites were probably used seasonally by small groups, who hunted, fished, and gathered in the pine flatwoods east of the bays and gulf. The Yat Kitischee Site in Pinellas County was a Manasota period coastal hamlet (Austin 1995). During this period, sand-tempered pottery was the dominant ceramic type, and burial practices became more elaborate evolving from single interments, often in shell middens, to sand burial mounds (Luer and Almy 1982).

Gradually, the people of the region were influenced by the Weeden Island culture from the north and became what archaeologists refer to as a Weeden Island-related culture. This is one of three peninsular Weeden Island-related cultures (Milanich 2002; Milanich et al. 1984). The subsistence and settlement patterns remained consistent. Hunting and gathering of the inland and coastal resources continued. Larger populations are inferred from hypothesized increased dependence on horticulture. These populations seem to have led a sedentary lifestyle, with villages located along the coast as well as at inland areas.

Usually, Weeden Island-related sites are identified by the presence of shell middens or habitation areas and a sand burial mound. Not all villages possessed a mound. It is likely that several communities shared a single, continuous-use mound (Willey 1949). Burial mound customs, artifact evidence of an extensive trade network, and settlement pattern data suggest a complex socio-religious organization.

### **3.5     Mississippian/Acculturative**

The final aboriginal cultural manifestation in the Central Peninsular Gulf Coast region is Safety Harbor, named for the type-site in Pinellas County. The presence of datable European artifacts (largely Spanish) in sites, along with radiocarbon dates from early Safety Harbor contexts associated with Englewood ceramics, provide the basis for dividing the Safety Harbor period into two pre-Columbian phases: Englewood, 900-1100 C.E., and Pinellas, 1100-1500 C.E.; and two colonial period phases: Tatham, 1500-1567 C.E., and Bayview, 1567-1725 C.E. (Mitchem 1989). The Safety Harbor variant in Hillsborough, Pinellas and southern Pasco counties is identified as the circum-Tampa Bay regional variant.

In general, further influences from the north led to the incorporation of many features of the Mississippian culture by the late Weeden Island-related peoples, which became the Safety Harbor culture. Often, Safety Harbor components are located on top of the earlier Weeden Island deposits. South of Tampa Bay there is evidence of significant continuity from Weeden Island-related sites into the Mississippian culture of the area. Major Safety Harbor sites remained primarily along the shore with many situated at the same locations as late Manasota sites (Luer and Almy 1981). The Portavant Mound complex (8MA919), in Manatee County, is an excellent example of continued occupation (Weisman et al. 1994).

Large towns or villages often had a temple mound, plaza, midden, and a burial mound associated with them. Research supports earlier suggestions that some maize agriculture may have been practiced by the Safety Harbor peoples as they continued marine and terrestrial exploitation of the region's food resources (Luer and Almy 1981). Although most Safety Harbor sites are located along coastal bays and rivers, inland sites are also known (Willey 1949). The Picnic Mound (Willey 1949), Buck Island (Bullen 1952), and the Parrish Mounds 1, 2, and 3 (Willey 1949) are inland sites in Hillsborough and Manatee Counties dating from this period.

The Timucuan Indians, locally known as the Tocobaga, are recognized as the bearers of the Safety Harbor culture. Safety Harbor sites have been found along both the coast and inland in the Central Peninsular Gulf Coast region. The large sites on the coast were probably ceremonial centers with large temple mounds, villages, and burial mounds. Large population centers, dating to the Safety Harbor period, were located primarily north of Tampa Bay. However, several are recorded near the entrance to the Manatee River, and one is recorded at Whitaker Bayou in northern Sarasota County. The Tatham Mound is a well-known Safety Harbor burial site located west of the Withlacoochee River. It contained several burials and exotic artifacts such as copper and crushed galena (Mitchem 1989:419-422).

By the mid-1700s, the native populations had all but vanished from the Tampa Bay area, and Creek Indians from Georgia and Alabama began moving into the Florida peninsula as settlers pushed south. These new arrivals became known as the Seminoles. They did not exploit heavily the maritime and riverine resources on which the previous native Floridians had relied. Instead, they focused on hunting, horticulture, and cattle ranching.

The dispersed Seminole villages were situated within a reservation established by the 1823 Treaty of Moultrie Creek. By the early 1830s, governmental policy shifted in terms of relocating the Seminoles to lands west of the Mississippi River. Outrage at this policy of forced relocation resulted in the Second Seminole War (1835-1842). Following this conflict, the Seminoles who remained in Florida were driven further south, clearing the way for homesteaders. Archaeological evidence of the Seminole presence at Fort Brooke was documented in a report that included detailed discussion of Seminole burials recovered from a portion of the old Fort Brooke cemetery (Piper and Piper 1982). This archaeological site, the Quad Block Site, in downtown Tampa, is one of the well-documented sites associated with the Seminoles.

## 4.0 HISTORICAL OVERVIEW

The cultural traditions of the native Floridians ended with the advent of European expeditions to the New World. The initial events, authorized by the Spanish Crown in the 1500s, ushered in devastating European contact. After Ponce de Leon's landing near St. Augustine in 1513, Spanish explorations were confined to the west coast of Florida; Narvaéz is thought to have made shore in 1528 in St. Petersburg and de Soto's 1539 landing is commemorated at De Soto Point on the south bank of the Manatee River. When the first Europeans arrived in coastal southwest Florida in the 16th century, they encountered the Calusa, a powerful, complex society ruled by a paramount chief. The principal town of the Calusa is thought to be the site of Mound Key in Estero Bay near Fort Myers Beach. Historic documents suggest that the Calusa chief ruled over fifty towns, from which he exacted tribute (Widmer 1988). By the middle of the 18th century, the Calusa population had been almost totally decimated and dispersed as a result of conflicts with the Europeans and exposure to their diseases.

As the Calusa disappeared, fishing communities, or "ranchos," were established by Cuban and Spanish fisherfolk on various islands and along the coast between Charlotte Harbor and Tampa Bay. The earliest recorded ranchos may have been at Useppa Island and San Carlos Bay in Charlotte Harbor around 1765 (Hammond 1973). However, there is some evidence that remnants of the once powerful Calusa joined the Cuban-Spanish fisherfolk at the ranchos in Charlotte Harbor during the early 18th century (Almy 2001). The ranchos supplied dried fish to Cuban and northern markets until the mid-1830s, when the onset of the Seminole Indian Wars and customs control ruined the industry.

The area that now constitutes the State of Florida was ceded to England in 1763 after two centuries of Spanish possession. England governed Florida until 1783 when the Treaty of Paris returned Florida to Spain; however, Spanish influence was nominal during this second period of ownership. Prior to the American colonial settlement of Florida, portions of the Muskogean Creek, Yamassee and Oconee Native American populations moved into Florida and repopulated the demographic vacuum created by the genocide of the original aboriginal inhabitants. These migrating groups of Native Americans became known to English speakers as Seminoles or Seminoles. This term is thought to be either a corruption of the Creek *ishti semoli* (wild men) or the Spanish *cimarron* (wild or unruly). Many Indians who escaped death or capture fled to the swamps and uncharted lands in South Florida. The Seminoles formed at various times loose confederacies for mutual protection against the new American Nation to the north (Tebeau 1980:72).

The bloody conflict between the Americans and the Seminoles over Florida first came to a head in 1818, and was subsequently known as the First Seminole War. As a result of the war and the Adams-Onís Treaty of 1819, Florida became a United States territory in 1821, but settlement was slow and scattered during the early years. Andrew Jackson, named provisional governor, divided the territory into St. Johns and Escambia Counties. At that time, St. Johns County encompassed all of Florida lying east of the Suwannee River, and Escambia County included the land lying to the west. In the first territorial

census in 1825, some 317 persons reportedly lived in South Florida; by 1830 that number had risen to 517 (Tebeau 1980:134).

Even though the First Seminole War was fought in north Florida, the Treaty of Moultrie Creek in 1823, at the end of the war, was to affect the settlement of all of south Florida. The Seminoles relinquished their claim to the whole peninsula in return for occupancy of an approximately four million acre reservation south of Ocala and north of Charlotte Harbor (Covington 1958; Mahon 1967:50). The eastern half of what is Pasco County and the northeastern corner of Hillsborough County were included within the new reservation boundary. The treaty satisfied neither the Indians nor the settlers. The inadequacy of the reservation and desperate situation of the Seminoles living there, plus the mounting demand of the settlers for their removal, soon produced another conflict.

Also in 1823, Gadsden County was created from St. John's County, and the following year Mosquito County was created out of Gadsden. This new county included all of the Tampa Bay area and reached south to Charlotte Harbor (HT/HCPB 1980:7). In 1824, Cantonment (later Fort) Brooke was established on the south side of the mouth of the Hillsborough River in what is now downtown Tampa by Colonel George Mercer Brooke for overseeing the angered Seminoles. Frontier families followed the soldiers and the settlement of the Tampa Bay area began. This caused some problems for the military as civilian settlements were not in accord with the Camp Moultrie agreement of 1823 (Guthrie 1974:10). By 1830, the United States War Department found it necessary to establish a military reserve around Fort Brooke with boundaries extending 16 miles to the north, west, and east of the fort (Chamberlin 1968:43). Within the 256 square mile military reservation were a guardhouse, barracks, storehouse, powder magazine, and stables. Two years before, William G. Saunders of Mobile, Alabama had established a general store (Tebeau 1980:167).

Hillsborough County was established in 1834 by the Territorial Legislature of Florida as a result of the instrumental efforts of Augustus Steele, who arrived in 1832 (Piper and Piper 1982). At that time, the county covered an area that today comprises Pasco, Polk, Manatee, Sarasota, DeSoto, Charlotte, Highlands, Hardee, Pinellas, and Hillsborough counties--most of southwestern Florida. The county was named for the "river which ran through it and the bay into which the river flowed" (Bruton and Bailey 1984:18; Robinson 1928:22).

By 1835, the Second Seminole War was underway, triggered by an attack on Major Francis Langhorne Dade as he lead a company of soldiers from Fort Brooke to Fort King (now Ocala). As part of the effort to subdue Indian hostilities in Florida, military patrols moved into the wilderness in search of any Seminole concentrations. As the Second Seminole War escalated, attacks on isolated settlers and communities became more common. To combat this, the combined service units of the U.S. Army and Navy converged on southwest Florida. This joint effort attempted to seal off the southern portion of the Florida peninsula from the estimated 300 Seminoles remaining in the Big Cypress Swamp and Everglades (Covington 1958; Tebeau and Carson 1965).

In 1837, Fort Brooke became the headquarters for the Army of the South and the main garrison for the Seminole wars. The fort also served as a haven for settlers who had to leave their farms and seek protection from the warring Seminoles (Piper and Piper 1982). Several other forts were established around the area during the Seminole War years. Their uses varied from military garrisons to military supply depots; others were built to protect the nearby settlers during Indian uprisings. These included Fort Alabama (later Fort Foster), Fort Thonotosassa, and Fort Simmons (Bruton and Bailey 1984).

The Second Seminole War ended in 1842 when the federal government withdrew troops from Florida. Some of the battle-weary Seminoles were persuaded to emigrate to the Oklahoma Indian Reservation where the federal government had set aside land for Native American occupation. However, those who wished to remain were allowed to do so, but were pushed further south into the Everglades and Big Cypress Swamp. This area became the last stronghold for the Seminoles (Mahon 1967:321).

In 1840, the population of Hillsborough County was 452, with 360 of those residing at Fort Brooke (HT/HCPB 1980:7). Encouraged by the passage of the Armed Occupation Act in 1842, designed to promote settlement and protect the Florida frontier, settlers moved south through Florida. The Act made available 200,000 acres outside the already developed regions south of Gainesville to the Peace River, barring coastal lands and those within a two-mile radius of a fort. The Armed Occupation Act stipulated that any family or single man over 18 able to bear arms could earn title to 160 acres by erecting a habitable dwelling, cultivating at least five acres of land, and living on it for five years. During the nine-month period the law was in effect, 1184 permits were issued totaling some 189,440 acres (Covington 1961:48).

Tampa became a center of distribution for settlements springing up along the Alafia River and in South Florida. In 1843, William G. Ferris established a general merchandising business at Fort Brooke becoming the first of several merchandising firms. Washington Street was the business center of the village. The Tampa area had first been a military center and now was developing into a commercial center for the Gulf Coast region of Florida (Robinson 1928).

In 1845, the State of Florida was admitted to the Union, and Tallahassee was selected as the capital. The land in Tampa, surrounding Fort Brooke, continued to belong to the U.S. Government until 1846; therefore, there were few permanent structures beyond the immediate vicinity of the fort. After the military reservation was reduced from sixteen square miles to four square miles, John Jackson was hired to survey and plat the town in 1847 (Piper and Piper 1982; Robinson 1928:26). By the early 1850s, the first public buildings in Tampa, the courthouse and the Masonic Lodge, were complete; also, the *Tampa Herald*, Tampa's first newspaper, began distribution in 1853 (Robinson 1928:34-5).

The resulting increase in settlement of the region precipitated the need for cadastral cartographic surveys. The exterior lines of Township 32 South, Range 20 East, in which the SR 674 project corridor is located, were surveyed by A. M. Randolph and Sam Reid



in 1843 (State of Florida 1843a, 1843b). John Jackson surveyed the section lines in 1848. In his notes, Jackson described the land around the general project corridor as “3<sup>rd</sup> rate pine land” and “2<sup>nd</sup> rate pine land with tall saw palmetto” (State of Florida 1848a:43). Examination of the surveyor’s plat and the field notes indicated landscape features including a creek running north-south in Section 8, a large lake through Section 9 (known as Tiger Lake in the early 20<sup>th</sup> century, now it is called Lake Wimauma) and an absence of any manmade features in the general project area (State of Florida 1848b).

On December 15, 1855, the City of Tampa was incorporated by an act of the state legislature. The name "Tampa" is believed to have been derived from a Native American word, either *itimpi* meaning “close to it” or *tampa* meaning “split wood for fires” (Robinson 1928:32). Also in December of 1855, the Third Seminole War, or the Billy Bowlegs War, started as a result of pressure placed on Native Americans remaining in Florida to migrate west. The war started when Seminole Chief Holatter-Micco, also known as Billy Bowlegs, and 30 warriors attacked an army camp killing four soldiers and wounding four others. The attack was in retaliation for damage done by several artillerymen to property belonging to Billy Bowlegs. This hostile action renewed state and federal interest in the final elimination of the Seminoles from Florida.

However, military action was not decisive during the war; therefore, in 1858 the U.S. government resorted to monetary persuasion to induce the remaining Seminoles to migrate west. Chief Billy Bowlegs accepted \$5,000 for himself and \$2,500 for his lost cattle; each warrior received \$500 and \$100 was given to each woman and child. On May 4, 1858, the ship *Grey Cloud* set sail from Fort Myers with 38 Seminole warriors and 85 Seminole women and children. Stopping at Egmont Key, 41 captives and a Seminole woman guide were added to the group. On May 8, 1858, the Third Seminole War was declared officially over (Covington 1982:78-80).

In 1861, Florida followed South Carolina’s lead and seceded from the Union in a prelude to the American Civil War. Florida had much at stake in this war as evidenced in a report released from Tallahassee in June of 1861. It listed the value of land in Florida’s 35 counties as \$35,127,721 and the value of the slaves in the state at \$29,024,513 (Dunn 1989:59). Even though the coast of Florida, including the port of Tampa, experienced a naval blockade during the war, the interior of the state saw very little military action (Robinson 1928:43). Many male residents abandoned their farms and settlements to join the Union army at one of the coastal areas retained by the United States government, or to join the Confederate cow cavalry. The Confederate cow cavalry provided one of the major contributions of the state to the Confederate war effort by supplying and protecting the transportation of beef to the government (Akerman 1976:93-95). Salt works along the Gulf Coast also functioned as a major contributor to the efforts of the Confederacy (Lonn 1965). The war lasted until 1865 when General Robert E. Lee surrendered to General Ulysses S. Grant at Appomattox Courthouse in Virginia.

Immediately following the war, the South underwent a period of “Reconstruction” to prepare the Confederate states for readmission to the Union. The program was administered by the U.S. Congress, and on July 25, 1868 Florida officially returned to the

Union (Tebeau 1980:251). Civilian activity slowly resumed a normal pace after recovery from wartime depressions, and the population continued to expand. The 1866 Homestead Act was passed to encourage settlement. The act allowed freedmen and loyal United States citizens to receive 80-acre tracts in Florida and the other four public land states of the south. Former Confederates were not eligible to receive homesteads under the Act until 1876 when the lands were open to unrestricted sale (Tebeau 1980:266, 294). The Homestead Act encouraged growth and settlement throughout the Reconstruction era.

The State of Florida faced a financial crisis involving title to public lands in the early 1880s. By Act of Congress in 1850, the federal government turned over to the states for drainage and reclamation all “swamp and overflow land.” Florida received approximately ten million acres. To manage that land and the five million acres the state had received on entering the Union, the state legislature created the Board of Trustees of the Internal Improvement Fund in 1851. In 1855, the legislature set up a trust fund, the Florida Internal Improvement Fund, in which state lands were to be held. The Fund became mired in debt after the Civil War, and under state law, no land could be sold until the debt was cleared. In 1881, the Trustees started searching for someone to buy enough state land to pay off the Fund's debt to permit sale of the remaining millions of acres that it controlled.

By 1881, Hamilton Disston, a member of a prominent Pennsylvania saw manufacturing family and friend of then Governor William Bloxham, had entered into agreement with the State of Florida to purchase four million acres of swamp and overflowed land for one million dollars. In exchange for this, he promised to drain and improve the land. This transaction, which became known as the Disston Purchase, enabled the distribution of large land subsidies to railroad companies, inducing them to begin extensive construction programs for new lines throughout the state. Disston and the railroad companies in turn sold smaller parcels of land to developers and private investors (Tebeau and Carson 1965:252). He sold half of this contract to the British Florida Land and Mortgage Company, headed by Sir Edward James Reed, in 1882 (Tischendorf 1954). This was done to cover the second payment on the Purchase since Disston's assets had been tied up in the drainage contract. Sections 1 through 16, of Township 32 South, Range 20 East, including the project area, were purchased by Reed in April 1883 (State of Florida n.d.:187).

However, the first real influence on the growth of Hillsborough County as a whole was the investment of capital in railroad construction during the 1880s. Such activity was encouraged by the State of Florida, which granted sizeable amounts of land to the railroad companies. In general, railroad development increased access, stimulated commerce and promoted tourism, thus resulting in population growth and economic prosperity.

The Seaboard Air Line Railway (SAL) was originally created in the 1880s with the consolidation of the Seaboard and Roanoke Railroads. By 1900, the system, consisting of over 2,600 miles of rail connecting Virginia to Florida, was reorganized as the SAL, this time as the actual name of the company, not just as a marketing name (Storey 2007). In

1902 Captain Davis and D.M. Dowdell, Davis's son-in-law, helped build the Seaboard Air Line (later called CSX Railroad) connecting Turkey Creek and Braidentown (HCPGM 1998:112).

Davis decided to build a town and named it after the names of his three daughters: Willie, Maude, and Mary. In 1907 Wimauma was platted around Tiger Lake, now Lake Wimauma. By 1925, the town had four churches, four general stores, a notary, a garage, a justice of the peace, a physician, and 1,000 inhabitants. Two years later, the school board built a two-story school house to accommodate area children.

During this time of growth, Wimauma became the meeting location for the Church of God. In 1912, Church of God minister, Zeno Tharp, acquired a ten-acre plot of land and held a ten-day camp meeting. From its initial 1,000 attendees, the congregation eventually grew to 10,000 and consequently, erected a large worship hall, the John D. Nichols Worship Center (8HI01003), dormitories to house visitors from around the country, and approximately 200 privately owned cottages (HCPGM 1998:113). Some of these cottages still exist along SR 674 to comprise the Wimauma Church of God Campground Resource Group (8HI0284).

In 1913, another local church was built for the local Methodist congregation. The Wimauma Methodist Episcopal South Church was acquired by the Church of the Nazarene in 1972 (8HI01002 FMSF form). Sometime after the 1980s, the church became the Iglesia de Dios Pentecostal. The building is now currently being used by the Templo Filadelfia Pentecostal congregation.

Farming, cattle, lumber, and citrus were the main economic activities of the Wimauma area. In addition, agriculture expanded in the rural areas as locally grown fruits and vegetables could now be shipped to northern markets by rail. The phosphate industry also boomed during the 1880s with initial discoveries along the Peace River, and across Florida in areas through which the Peace River flowed. The industry radiated out across regions of Hillsborough, Manatee, Polk, Hardee, and DeSoto Counties, into the deposit regions of the Alafia, Little Manatee, and Manatee, as well as the Peace Rivers (HT/HCPB 1980:16, 18).

The great Florida Land Boom of the 1920s saw widespread development of towns and highways. Several reasons prompted the boom, including the mild winters, the growing number of tourists, the larger use of the automobile, the completion of roads, the prosperity of the 1920s, and the promise by the state legislature never to pass state income or inheritance taxes. Wimauma was incorporated in 1925, becoming Hillsborough's fourth municipality.

The Great Depression hit Florida earlier than the rest of the nation. By 1926-27, the bottom fell out of the Florida real estate market. Massive freight car congestion from hundreds of loaded cars sitting in railroad yards caused the Florida East Coast Railway to embargo all but perishable goods in August of 1925 (Curl 1986:84-84). The embargo spread to other railroads throughout the state, and, as a result, most construction halted.

The 1926 real estate economy in Florida was based upon such wild land speculations that banks could not keep track of loans or property values (Eriksen 1994:172). By October, rumors were rampant in northern newspapers concerning fraudulent practices in the real estate market in south Florida. Confidence in the Florida real estate market so quickly diminished, that investors could not sell lots (Curl 1986:84-84). To make the situation even worse, two hurricanes hit south Florida in 1926 and 1928. The 1928 hurricane created a flood of refugees fleeing northward. The following year, in 1929, the Mediterranean fruit fly invaded and paralyzed the citrus industry, creating quarantines and inspections that further slowed an already sluggish industry. Wimauma was especially hard hit during the early 1930s and amended their charter to strengthen the government's ability to collect taxes. The municipality continued to struggle, however, and became virtually ineffectual by the end of the decade.

In the mid-1930s, the New Deal programs of Franklin D. Roosevelt's administration were aimed at pulling the nation out of the Depression, and Hillsborough County benefited from these with the Public Works Administration's projects. However, it was not until World War II that the local economy recovered, along with the rest of the state (Lowry 1974). Federal roads, channel building, and airfield construction for the wartime defense effort brought numerous Americans into Florida and Tampa.

As World War II ended, Hillsborough County, like most of Florida, experienced a population boom in the 1950s. Florida's population increased from 1,897,414 to 2,771,305 from 1940 to 1950 (Tebeau 1980:431). The late 1950s saw the end of the cigar industry in Tampa due to the Cuban Revolution and an American embargo on Cuban tobacco. After the war, car ownership increased, making the American public more mobile. Tourism, along with corporate investments, developed as one of the major industries for the Tampa Bay area. Many who had served at Florida's military bases during World War II also returned with their families to live. As veterans returned, the trend in new housing focused on the development of small tract homes in new subdivisions.

Truck farming and citrus were the prominent economies in Wimauma after World War II, and numerous jobs were available in farm fields, sawmills, and in the phosphate industry. These jobs attracted enough African-Americans to the area to make up half the community's population (HCPGM 1998:114).

Railroads continued to play a role in the post war development of the nation's southeast region. By the middle of the twentieth century, the SAL system included 4,146 miles of rail, with tracks laid in Florida, Georgia, South Carolina, North Carolina, Virginia and Alabama. The company, at this time, employed 18,000 people, including residents of Wimauma. In 1967, the SAL merged with the Atlantic Coast Line Railroad to become the Seaboard Coast Line Railroad. In 1980, Seaboard Coast Line Industries and the Chessie System merged to form CSX Corporation (Storey 2007).

A series of freezes damaged the area's citrus crops in the 1950s causing the local packing house to close; however, the phosphate industry, sawmills, and railroad continued to

provide enough jobs for the population of Wimauma to not be affected. But the 1960s and 1970s saw a diminishing change. By the fall of 1976, Wimauma's railroad station shut down. Soon after, Jim Crow laws were abolished and the African-American community left the agricultural industry for better paying jobs. Mexican immigrants began to fill the void and quickly made up a large part of the Wimauma community (HCPGM 1998:114).

Completion of Interstate 275 provided convenient access within the metropolitan Tampa area. Interstate 75, completed through eastern Hillsborough County in the early 1960s, provided access allowing continued growth in the counties. Throughout the last twenty years, commercial development, including tourist attractions such as Busch Gardens, restaurants, and hotels, have exploded along the interstate systems, keeping tourism as one of the primary revenue sources in Florida.

With the population explosion in Hillsborough County, the character of the area has changed dramatically. By 1970, development of residential communities, mobile home parks, and villages was well underway throughout the region. By 1993, the population of Hillsborough County totaled 866,134, making the county the fourth largest in the state. The largest employers in 1993 were in the retail trade, services, and government sectors. Hillsborough and Pasco Counties were designated, along with Hernando and Pinellas Counties, as the Tampa-St. Petersburg-Clearwater Metropolitan Area by the U.S. Bureau of the Census (Purdum 1994:104). Although most of Hillsborough County's population is centered around Tampa Bay, the project area, although still somewhat rural in nature, is increasingly becoming developed with modern subdivisions and schools.

## **5.0 RESEARCH CONSIDERATIONS AND METHODS**

### **5.1 Background Research and Literature Review**

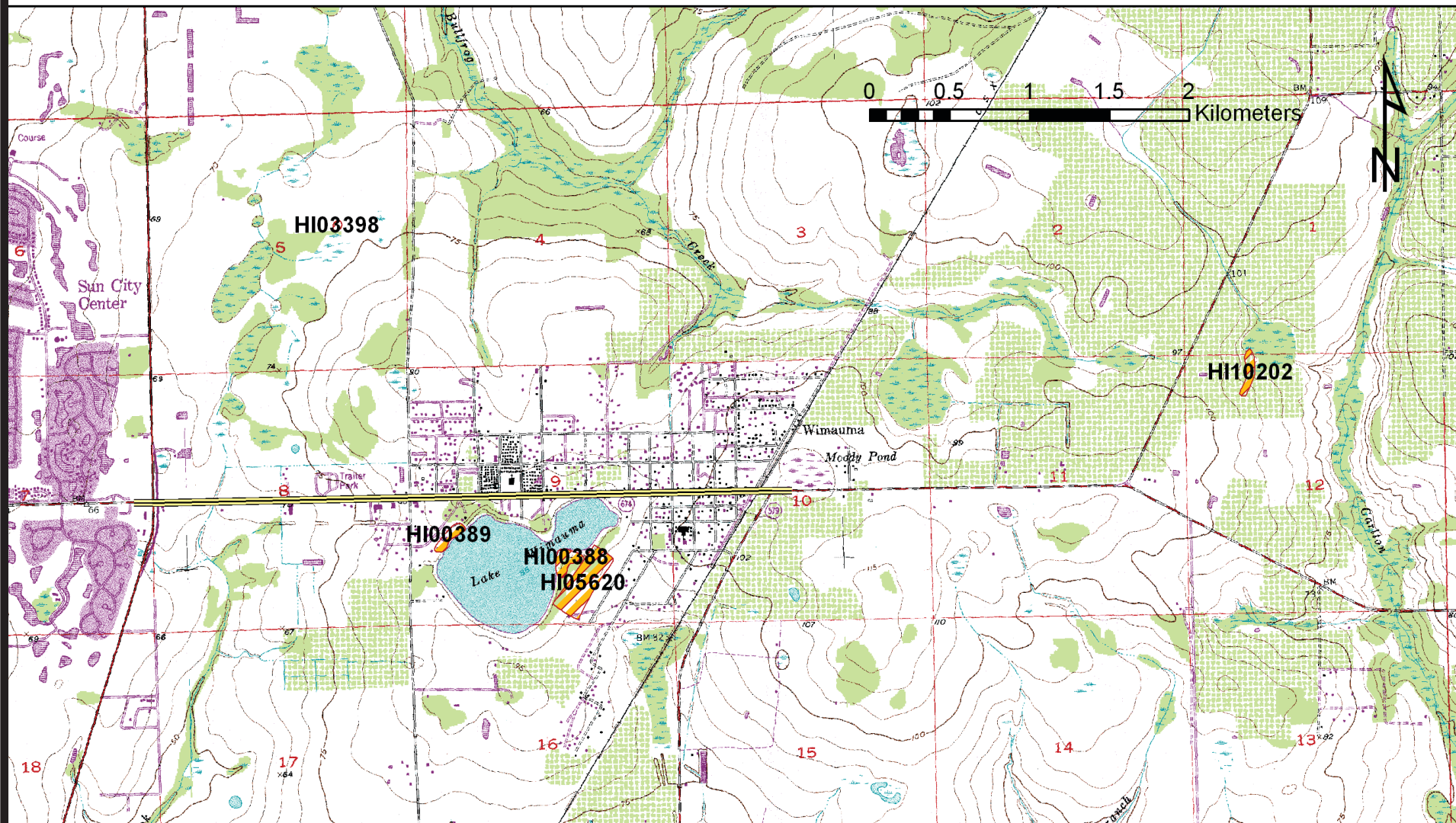
A comprehensive review of archaeological and historical literature, records, and other documents and data pertaining to the project area was conducted. The focus of this research was to ascertain the types of cultural resources known in the project area, their temporal/cultural affiliations, site location information, and other relevant data. This included a review of the sites listed in the NRHP, the FMSF, published books and articles, and cultural resource survey reports. In addition to the FMSF in the Division of Historical Resources in Tallahassee, other data relative to the background research were obtained from the files of ACI.

#### **5.1.1 Archaeological Considerations**

Typically, for cultural resource assessment survey projects of this kind, specific research designs are formulated prior to initiating fieldwork in order to delineate project goals and strategies. Primarily, an attempt is made to understand, based on prior investigations, the spatial distribution of known resources. Such knowledge serves not only to generate an informed set of expectations concerning the kinds of sites which might be anticipated to occur within the project area, but also provides a valuable regional perspective and, thus, a basis for evaluating any new sites discovered.

It should be noted that the digital FMSF data used in this report were obtained in April 2007 from the FMSF. However, according to FMSF staff, input may be a month or more behind receipt of reports and site files. Thus, the findings of the background research phase of investigation may not be current with actual work performed in the general project area.

A review of the FMSF revealed that no archaeological sites have been recorded within the project APE. However, five previously recorded archaeological sites are located within approximately two miles, of which three are located around the shore of Lake Wimauma (Figure 5.1, Table 5.1). Two of these sites, 8HI388 (Kaymen) and 8HI389 (Simmons) were recorded by University of South Florida students based on local informant reports (FMSF). The Kaymen Site consists of a scattering of projectile points along the southeast shore of Lake Wimauma. The Simmons Site consists of lithic debitage as well as projectile points recovered from the northwest side of Lake Wimauma. Neither site has been professionally examined nor has the significance of the sites been defined. The Lake Wimauma Site (8HI5620), a light scatter of lithic debitage recorded during survey of the Wimauma Lakes Subdivision (Grammer et al. 1994), is located just upslope of 8HI388. Given their proximity, they may be part of the same site.



**Figure 5.1.** Location of the previously recorded archaeological sites within two miles of the SR 674 project APE.

CRAS  
SR 674 PD&E Study  
From US 301 (SR 43) to CR 579  
Hillsborough County

**Table 5.1.** Previously recorded archaeological sites within two miles of the SR 674 project APE.

SITE #	SITE NAME	SITE TYPE	CULTURE
HI00388	Kaymen	Lithic scatter	Aboriginal lacking pottery
HI00389	Simmons	Lithic scatter	Aboriginal lacking pottery
HI03398	Caspersen	Isolated flake	Aboriginal
HI05620	Lake Wimauma	Historic refuse, artifact scatter	Aboriginal lacking pottery, post-1821
HI10202	Tampa Groves	Lithic scatter	Aboriginal lacking pottery

The Caspersen Site (8HI3398) consists of an isolated piece of lithic debitage recovered during the survey of the Caspersen DRI project area, which is located just north of SR 674 and east of US 301 (Estabrook and Hardin 1988). The site was not considered significant. The Tampa Groves Site (8HI10202), classified as a culturally indeterminate lithic scatter (Quinn and Carty 2006), was recorded during the survey of the Tampa Groves Borrow Pit, located east of the project area. This survey also resulted in the recording of 8HI2000, an Archaic period extractive site, which is located outside the two mile radius research area.

A number of other archaeological surveys have been conducted in the general vicinity. In 2005, archaeological survey of the 193-acre West Lake property, located due south of SR 674 to the west of Lake Wimauma, yielded negative results. In 1984, Browning surveyed US 301 from Bishop Road north to Gibsonton Drive. No archaeological sites were discovered (Browning 1984). Survey for the Hillsborough County 201 facilities in Sun City Center, conducted by ACI in 1980 (Deming 1980b), also produced negative results. Three isolated pieces of lithic debitage were observed, but not recorded as sites (Deming 1980b). A survey of the Sun City Center property recorded one small artifact scatter along Cypress Creek, west of the project area (Estabrook 1989). No cultural resources were recorded during the survey of the Dug Creek/Wimauma telecommunications tower (Parker 2001). Three isolated pieces of lithic debitage were discovered during the survey of the Maury Carter property (Austin 2005). One isolated piece of lithic debitage was recorded in the northeastern portion of the Sunshine Village Development property (Austin and Hickman 2005).

Based on these data, and other regional site location predictive models (e.g., Austin et al. 1991; de Montmollin 1983; Deming 1980a; Janus Research 2004; Weisman and Collins 2004) informed expectations concerning the types of sites expected to occur within the project area, as well as their likely environmental settings, were generated. As archaeologists have long realized, precontact period populations did not select their habitation sites and special activity areas in a random fashion. Rather, many environmental factors had a direct influence upon site location selection. Among these variables are soil drainage, distance to freshwater, relative topography, and proximity to food and other resources including stone and clay. Based on the aforementioned projects, plus more general regional studies, it has been repeatedly demonstrated that archaeological sites are most often located near a permanent or semi-permanent source of potable water. In addition, prehistoric sites are found, more often than not, on better-



drained soils, and at the better-drained upland margins of wetland features such as swamps, sinkholes, lakes, and ponds.

In general, comparative site location data for Hillsborough County indicate a pattern of site distribution favoring the relatively better-drained terrain proximate to rivers, creeks, ponds, freshwater marshes, lakes, and other wetland features. The recent predictive model for Hillsborough County indicates that the corridor has a low to moderate potential for archaeological site occurrence (Janus Research 2004). Upland sites well removed from potable water are rare. In the pine flatwoods, sites tend to be situated on ridges and knolls near a freshwater source. It should be noted that this settlement pattern could not be applied to sites of the Paleo-Indian and Early Archaic periods, which precede the onset of modern environmental conditions.

In summary, most of the previously recorded archaeological sites in the general vicinity of the project area are lithic/artifact scatters. Many of these are characterized by small areal extent and low artifact density. These sites are believed to represent limited activity sites and short-term residential or hunting camps. The debris from stone tool manufacture and/or modification with or without a small quantity of ceramics comprises the site assemblages.

Given these known patterns of aboriginal settlement, the SR 674 corridor has a variable potential for archaeological site occurrence. The highest probability for site location would be on the somewhat poorly drained Zolfo soils along the northern edge of Lake Wimauma. Those areas are higher in elevation relative to the water features and are better drained than the surrounding lands. There is also a slight probability for archaeological sites along the slightly elevated lands adjacent to Dug Creek. In general, the poorly drained, low-lying soils would have a low probability for archaeological occurrence. Given the results of the historic research, as detailed in the Historical Overview, no historic period archaeological sites, including nineteenth century homesteads, forts, military trails, or Indian encampments were expected.

### **5.1.2 Historical Considerations**

A review of the FMSF and the NRHP indicated that three previously recorded structures were located within the project APE: 8HI1002, 8HI1003, and 8HI6562. 8HI1002, the Wimauma Church of the Nazarene at 5730 SR 674, was built in 1913 in the Frame Vernacular style. It was evaluated as eligible for listing in the NRHP by the recorders, but not evaluated by the Florida SHPO. 8HI1003, the Church of God Campground/John D. Nichols Worship Center, located at 5708 SR 6704, was constructed in 1930. The West Farms Office, 8HI6562, located at 5721 SR 674, is a Frame Vernacular style building constructed ca. 1904. Both 8HI1003 and 8HI6562 were considered ineligible for listing in the NRHP by the site recorders; these resources were not evaluated by the Florida SHPO.

Review of the Wimauma, Fla. quadrangle map (USGS 1956, PR 1987) indicated the potential for approximately 55-60 historic resources located within the project APE, including the previously recorded resources noted above.

## **5.2    Field Methodology**

Archaeological field methods consisted of an initial ground surface reconnaissance survey, followed by systematic subsurface shovel testing, which was carried out to locate sites not exposed on the ground, as well as to test for the presence of buried cultural deposits in areas yielding surface artifacts. Shovel testing was conducted at 25, 50, and 100 meter (m) (82, 164, and 328 ft) intervals within the project APE. Shovel tests were circular and measured approximately 50 cm (20 in) in diameter by at least 1 m (3.3 ft) in depth unless impeded by water or impenetrable substrate. All soil removed was screened through 6.4 mm (0.25 in) mesh hardware cloth to maximize the recovery of artifacts. The locations of all shovel tests were plotted on the aerial map, and following the recording of relevant data such as stratigraphic profile and artifact finds, all test pits were refilled.

Historical/architectural field methodology consisted of a preliminary reconnaissance survey of the project APE to determine the location of all historic properties believed to be 50 years of age or older, and to ascertain if any such resources could be eligible for listing in the NRHP. This was followed by an in-depth study of each identified historic resource. Photographs were taken and information needed for the completion of FMSF forms was gathered. In addition to architectural descriptions, each historic property was reviewed to assess style, historic context, and potential NRHP eligibility. Pertinent records housed at the FMSF, State Library of Florida, and the Hillsborough County Property Appraiser's Office (via the internet), were examined. In addition, residents and other knowledgeable persons were interviewed to obtain information concerning site-specific building construction dates and/or possible association with individuals or events significant to local or regional history. A visual reconnaissance survey of the project area vicinity was also conducted to ascertain whether any potential historic district existed within or near the SR 674 PD&E Study project APE.

## **5.3    Unexpected Discoveries**

It was anticipated that if human burial sites such as Indian mounds, lost historic and prehistoric cemeteries, or other unmarked burials or associated artifacts were found, then the provisions and guidelines set forth in Chapter 872.05 *F.S.* (Florida's Unmarked Burial Law) would be followed. Such sites were not expected within the proposed development property.

#### **5.4 Laboratory Methods and Curation**

Had any cultural materials been recovered they would have been cleaned and sorted by artifact class. Lithics would have been divided into tools and debitage based on gross morphology. Tools would have been measured, and the edges examined with a 7-45x stereo-zoom microscope for traces of edge damage. Tool types would have been classified using standard references (Bullen 1975; Purdy 1981). Lithic debitage would have been subjected to a limited technological analysis focused on ascertaining the stages of stone tool production. Flakes and non-flake production debris (i.e., cores, blanks, tested cobbles) would have been measured, and examined for raw material types and absence or presence of thermal alteration. Flakes would have been classified into four types (primary decortication, secondary decortication, non-decortication, and shatter) based on the amount of cortex on the dorsal surface and the shape (cf., White 1963). In addition, flake categories would have been utilized to determine site function based on the lithic debitage (Sullivan and Rozen 1985). The Sullivan and Rozen attribute analysis utilizes four mutually exclusive flake categories based on the presence or absence of a single interior surface, point of applied force, and margins. Complete flakes have a single interior surface, an identifiable point of applied force, and intact lateral and distal margins. Proximal flake fragments have an identifiable point of applied force, but one or more of the margins are missing, and the other attributes are the same. Distal/marginal flake fragments do not have an identifiable point of applied force and debris is classified based on the lack of a single interior surface (Sullivan and Rozen 1985:758-759). Based on the distribution of the flake categories, presence of cores, and retouch pieces technological groupings can be determined. A very high percentage of cores and complete flakes with a very low percentage of proximal flake fragments and distal/marginal flake fragments are indicative of unintensive core reduction. Assemblages with a focus on core reduction would have a high percentage of debris. Assemblages from core reduction and tool manufacture would have a similar distribution to that of the intensive core reduction with a decrease in debris and an increase in proximal flakes. Tool manufacture, with little or no core reduction, is evidenced by a high percentage (ca. 50%) of distal flake fragments and a low occurrence of cores.

Aboriginal ceramics would have been classified into commonly recognized types based on observable characteristics such as aplastic inclusions and surface treatment (cf., Cordell 1985; 1987; 2004; Goggin 1948, 1952; Willey 1949). The historic materials would have been identified using a variety of resources to determine site function and temporal placement. Faunal material would be initially sorted into class (mammal, reptile, bony fish, etc.); within these broad categories, identifiable elements would be classified as to genus and species, where possible.

All recovered artifacts and project-related records, including maps and field notes, will be curated at Archaeological Consultants, Inc. in Sarasota, until arrangements can be made for curation by the FDOT.

## **6.0 SURVEY RESULTS AND RECOMMENDATIONS**

### **6.1 Archaeological Results**

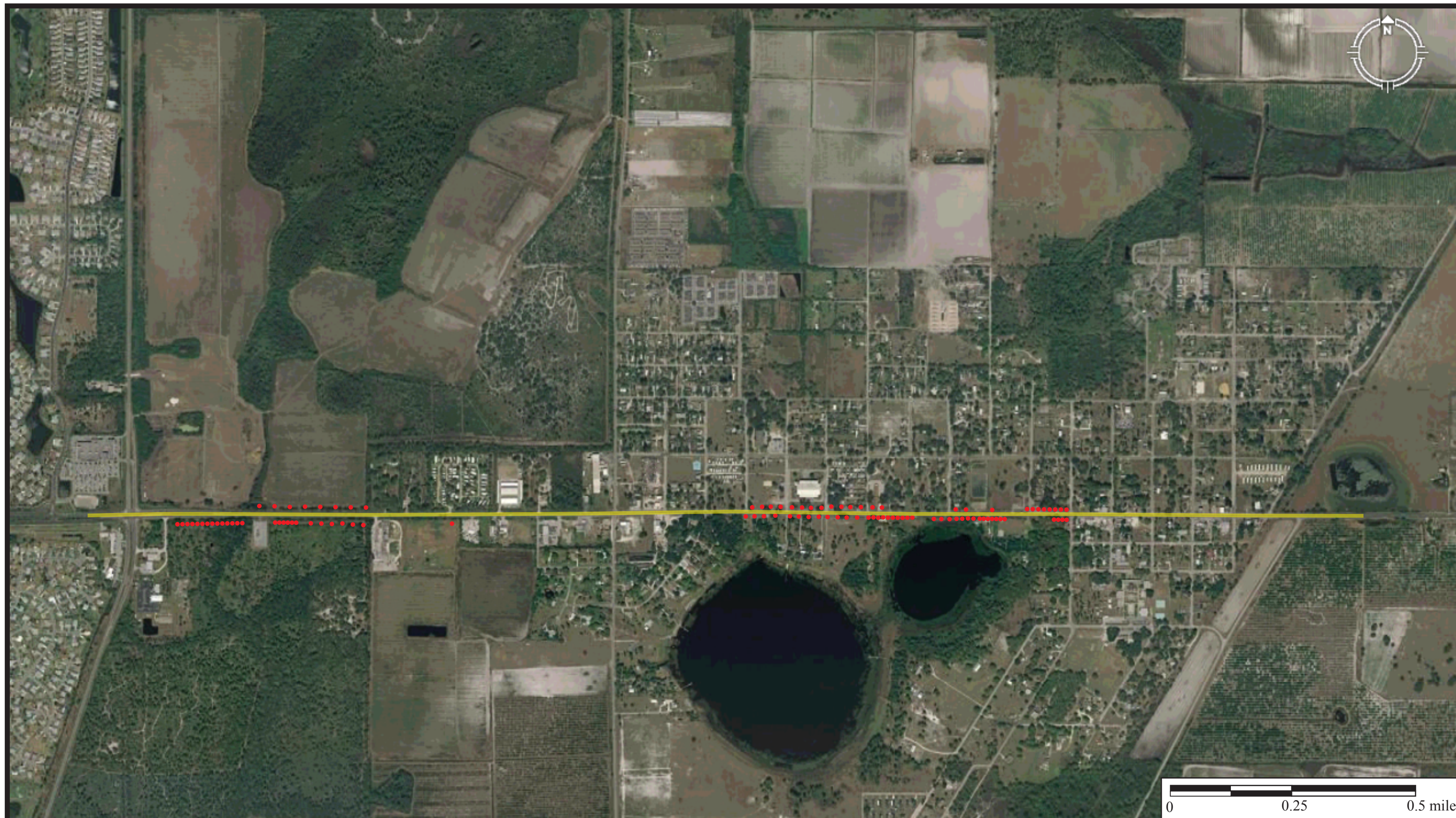
Archaeological field survey included both surface reconnaissance and the excavation of 100 shovel tests within the project APE. Of these, 54 were excavated at 25 m (82 ft) intervals within the high probability zone, 37 were placed at 50 m (164 ft) intervals in the moderate site probability zone, and an additional nine shovel tests were excavated at 100 m (328 ft) intervals within a sample of the low probability zone (Figure 6.1). Portions of the APE could not be tested due to the presence of buried utilities or constructed features. As a result of these efforts, no cultural resources were discovered. The general soil stratigraphy along the corridor consisted of 0-30 cm (0-12 in) gray fine sand underlain by 70 cm (28 in) of light brown fine sand.

### **6.2 Historical/Architectural Results**

As a result of field survey, three previously recorded structures (8HI1002, 8HI1003, and 8HI6562) were surveyed and updated, and 30 historic (50 years of age or older) resources were newly identified and recorded (Table 6.1). Most of these residential and commercial buildings were constructed in the Masonry Vernacular and Frame Vernacular styles. Field survey revealed that a short segment of the CSX Railroad is also contained within the project APE. This segment, 8HI10288, constructed ca. 1902, was known in the area as the Seaboard Air Line Railroad.

Eleven (8HI10263 – 8HI10273) of the 30 structures comprise the Wimauma Church of God Campground Resource Group and combined, were assigned the FMSF number 8HI10284. These Frame Vernacular and Masonry Vernacular style residences were privately built and owned by individuals of the Wimauma Church of God congregation in the 1950s. The 11 buildings represent roughly five percent of the original 200 + cottages built within the campground. All the cottages located west of the church building are no longer extant, thus diminishing the physical fabric of the original congregational community. The residences are typical examples of their respective styles, and alterations and additions have compromised their architectural integrity. Therefore, 8HI10284 is not considered eligible for listing in the NRHP. However, the Wimauma Church of God Campground Resource Group does represent events significant to the local spiritual and community development, and therefore, may be considered potentially eligible for listing as a Hillsborough County Historic Landmark. The previously recorded John D. Nichols Worship Center (8HI1003) was not included in the resource group as it was constructed ca. 1930, approximately 20 years prior to the construction of the residences. It was previously recorded as a separate resource from the surrounding cottages and determined ineligible for listing in either the local or National Register due to the numerous alterations to the building since its original construction. Similarly, the former Wimauma Church of the Nazarene, 8HI1002, is considered ineligible because of a loss of integrity.





**Figure 6.1.** Approximate location of shovel tests within the SR 674 project APE.

CRAS  
SR 674 PD&E Study  
From US 301 (SR 43) to CR 579  
Hillsborough County



Since the last survey in 1998, major alterations to the exterior fabric, removal of the spiked finial, as well as an addition, have compromised the architectural integrity of this building.

The locations of the previously and newly recorded historic resources located within the SR 674 PD&E Study project APE are depicted in Figure 6.2. Resource descriptions follow. Completed FMSF forms and photographs are contained in Appendix A.

**Table 6.1.** Previously and newly recorded historic resources located within the SR 674 project corridor.

<b>FMSF#</b>	<b>Name/Address</b>	<b>Style</b>	<b>Date</b>	<b>NRHP Eligibility</b>
8HI1002	Wimauma Church of the Nazarene/5730 SR 674	Frame Vernacular	ca. 1913	Not Eligible
8HI1003	Church of God Campground/ John D. Nichols Worship Center / 5408 SR 674	Masonry Vernacular w/ Mission Revival elements	ca. 1930	Not Eligible
8HI6562	West Farms Office/ 5721 SR 674	Frame Vernacular	ca. 1904	Not Eligible
8HI10255	5117 SR 674	Frame Vernacular	ca. 1957	Not Eligible
8HI10256	5227 SR 674	Frame Vernacular	ca. 1957	Not Eligible
8HI10257	5206 SR 674	Agricultural/Commercial	ca. 1957	Not Eligible
8HI10258	5214 SR 674	Agricultural/Commercial	ca. 1957	Not Eligible
8HI10259	725 14 <sup>th</sup> St	Barn	ca. 1940	Not Eligible
8HI10260	5313 SR 674	Masonry Vernacular	ca. 1952	Not Eligible
8HI10261	5401 SR 674	Masonry Vernacular	ca. 1957	Not Eligible
8HI10262	5411 SR 674	Masonry Vernacular	ca. 1957	Not Eligible
8HI10263	NE corner of East Gene Rice Ave. and 10 <sup>th</sup> St.	Masonry Vernacular	ca. 1950	Not Eligible
8HI10264	5425 East Gene Rice Ave.	Masonry Vernacular	ca. 1950	Not Eligible
8HI10265	5427 East Gene Rice Ave.	Frame/Masonry Vernacular	ca. 1950	Not Eligible
8HI10266	5430 SR 674	Frame Vernacular	ca. 1950	Not Eligible
8HI10267	5429 East Gene Rice Ave.	Frame Vernacular	ca. 1950	Not Eligible
8HI10268	5432 SR 674	Frame Vernacular	ca. 1950	Not Eligible
8HI10269	5434 SR 674	Frame Vernacular	ca. 1950	Not Eligible
8HI10270	5436 SR 674	Masonry Vernacular	ca. 1950	Not Eligible
8HI10271	5433 East Gene Rice Ave.	Frame Vernacular	ca. 1950	Not Eligible
8HI10272	5438 SR 674	Frame Vernacular	ca. 1950	Not Eligible
8HI10273	5435 East Gene Rice Ave.	Frame Vernacular	ca. 1950	Not Eligible
8HI10274	5534 SR 674	Frame Vernacular	ca. 1930	Not Eligible
8HI10275	5624 SR 674	Frame Vernacular	ca. 1940	Not Eligible
8HI10276	5640 SR 674	Masonry Vernacular	ca. 1951	Not Eligible
8HI10277	5641 SR 674	Masonry Vernacular	ca. 1950	Not Eligible
8HI10278	5702 SR 674	Frame Vernacular	ca. 1915	Not Eligible
8HI10279	5704 SR 674	Commercial	ca. 1947	Not Eligible
8HI10280	5749 SR 674	Commercial	ca. 1946	Not Eligible
8HI10281	5816 SR 674	Masonry Vernacular/ Commercial	ca. 1950	Not Eligible
8HI10282	5818 SR 674	Masonry Vernacular/ Commercial	ca. 1952	Not Eligible
8HI10283	5911 SR 674	Frame Vernacular	ca. 1940	Not Eligible
8HI10284	Wimauma Church of God Campground Resource Group	Frame Vernacular and Masonry Vernacular	ca. 1950	Not Eligible
8HI10288	Seaboard Air Line Railroad	N/A	ca. 1902	Not Eligible





**Photo 6.1.** Former Wimauma Church of the Nazarene (8HI1002), south and west elevations.



**Photo 6.2.** Former Wimauma Church of the Nazarene (8HI1002), east elevation.

**8HI1002:** The Wimauma Church of the Nazarene, located at 5730 SR 674, was built in the Frame Vernacular style ca. 1913. It was originally recorded in 1980 by Julie Kaekel of the Tampa Historic Preservation Board, and described as “one of the most pristine Frame Vernacular ecclesiastical structures in the County” (FMSF, 8HI1002, 1980). Kaekel evaluated the church as significant. In 1998, the Wimauma Church of the Nazarene was reevaluated by Maio and Mohlman of the Hillsborough County Planning



and Growth Management (HCPGM) department as part of a county-wide historic resources survey. Despite some minor alterations and additions, Maio and Mohlman evaluated this property as potentially eligible for listing in the NRHP, as well as the local register (Hillsborough County Historic Landmark). They considered it “one of the best preserved early 20<sup>th</sup> century religious structures in unincorporated Hillsborough County” (FMSF, 8HI1002, 1998).

When last recorded in 1998 by the HCPGM, the wood frame walls of the church were clad in clapboard with wood cornerboards. Today, the walls of the church (now Templo Filadelfia Pentecostal) are covered in stucco with applied stucco quoins. A steeple is located on the south elevation and has a lancet belfry with a pyramidal roof. Originally, the steeple terminated in a spiked finial but the finial has been removed. Lancet windows with applied stucco window surrounds are located along the west and east elevations. A lancet window is also located over the main entrance, which consists of a pair of 15-panel wood swing doors on the south elevation. A non-historic addition was constructed on the north elevation during the 1970s. Two outbuildings, a Fellowship Hall, and an office building/parsonage, are located to the north of the church. Both of these ancillary buildings are of the Masonry Vernacular style. The church is an example of early 20<sup>th</sup> century religious architecture, but due to alterations such as the change in exterior fabric, the removal of the spiked finial, and the north addition, the architectural integrity of this building has been compromised. Therefore, 8HI1002 is not considered potentially eligible for listing in the NRHP.



**Photo 6.3.** The Church of God Campground/John D. Nichols Worship Center (8HI1003), south and west elevations.



**Photo 6.4.** The Church of God Campground/John D. Nichols Worship Center (8HI1003), south elevation.

**8HI1003:** The Church of God Campground/John D. Nichols Worship Center, located at 5408 SR 674, was built ca. 1930. It was originally recorded in 1980 by Michael Sanders, who provided historical data on the church based on a March 21, 1980 interview with Zeno C. Tharp, former minister of the church (FMSF, 8HI1003, 1980). According to Mr. Tharp, the Church of God was organized in 1912. In 1914, he acquired a ten-acre plot of land suitable to host camp meetings. The first church, built that year, was open to the air with a pine straw floor. The structure was rebuilt three or four times before a large meeting hall, also open-air, was completed ca. 1930. Since 1930, this building has been completely rebuilt several times. In 1975, for example, “a \$5,000 addition raised the roof and added new steel beams to the interior. In 1977, 30 feet were added to the east elevation” (FMSF, 8HI1003, 1980). In 1980, the building façade was described as having arched portals, vertical pilasters, a sloped parapet, and open side elevations. A large U-shaped frame construction girl’s dormitory was located west of the large meeting hall. To the north and east of the church were approximately “250 frame vernacular cottages that are individually owned by the church members who attend the retreat during the summer months” (FMSF, 8HI1003, 1980).

In 1998, an updated FMSF form was prepared by Teresa Maio and Geoffrey Mohlman, HCPGM, as part of a county-wide survey. Ancillary features were recorded as “approximately 250 frame and concrete block cottages along with modern dormitory, water tower, and bathrooms on site” (FMSF, 8HI1003, 1998). The two-story Masonry Vernacular style building, with Mission Revival elements, was evaluated as ineligible for listing in the NRHP as well as the local register due to the extreme alterations.

Historical/architectural field survey by ACI indicated that the church building has barely changed since it was last recorded in 1998. As described by Maio and Mohlman, the concrete block walls, covered in sheet metal, rest on a concrete slab foundation. The main

entrance, an arched portal, is on the west elevation. Windows consist of one light over one light single hung sash and simulated divided light arch windows. Ancillary buildings include the dormitories and approximately 200 cottages that were later built to accommodate visitors and church members. ACI concurs with the HCPGM surveyors that 8HI1003 is ineligible for listing in the NRHP as well as the local register because of the extensive non-historic alterations which have compromised its architectural integrity. This historic resource was not included in the newly recorded Wimauma Church of God Campground Resource Group (8HI10284) since it pre-dates the construction of the cottages by twenty years and was already recorded as a separate resource from the surrounding cottages. The FMSF form for 8HI1003 was updated taking note of the absence of notable changes since 1998.



**Photo 6.5.** The former West Farms Office (8HI6562), north and west elevations.

**8HI6562:** The West Farms Office, located at 5721 SR 674, was constructed ca. 1904 in the Frame Vernacular style. It was originally located .2 miles from its current location, according to Maio and Mohlman, who originally recorded the building as part of the county-wide historic resources survey (HCPGM 1998). These recorders also noted that the office was later used as a residence. According to the information contained in the original FMSF form, 8HI6562 was evaluated as ineligible for both the NRHP as well as the local register due to alterations, additions, and relocation (FMSF, 8HI6562).

ACI's survey indicated that this Frame Vernacular style residence features wood frame walls clad in wood drop siding and clapboard. A hipped roof covered in 5-V crimp metal sheeting tops the building. A shed dormer is located on the north and south elevations, and a brick chimney is located on the east elevation. Windows consist of replacement one-light over one-light single hung sash and two-light over two-light double hung sash. An enclosed porch with a shed roof is on the north elevation. This contains the main entrance, a two light wood swing door. Other architectural features include exposed roof

rafters and wood window surrounds. Ancillary features include a shed to the south. Alterations, such as the enclosed porch and the building's move to this location compromise its architectural integrity. Therefore, 8HI6562 is not considered potentially eligible for listing in the NRHP.



**Photo 6.6.** Commercial building at 5117 SR 674 (8HI10255), south elevation.

**8HI10255:** The commercial building at 5117 SR 674 was built in the Frame Vernacular style ca. 1957. The walls are clad in wood siding and are topped with a gable and shed roof covered in 5-V crimp metal sheeting. The windows consist of one-light over one-light single hung sash and paired one-light sliding. An open porch is located on the north elevation and has a shed roof. Ancillary features include an attached shed to the west, and a detached shed to the southwest. This is a typical example of a Frame Vernacular style building found throughout Hillsborough County, and research revealed no significant historical associations with this building. Therefore, 8HI10255 is not considered potentially eligible for listing in the NRHP.





**Photo 6.7.** Commercial building at 5227 SR 674 (8HI10256), north and west elevations.

**8HI10256:** The commercial building at 5227 SR 674 was built ca. 1957 in the Frame Vernacular style. The wood frame walls are covered in board and batten siding and are topped with a gable roof covered in 5-V crimp metal sheeting. Windows are one-light fixed and have a shed roof covered in composition shingle. Exterior ornament includes cornerboards. Ancillary features include a barn structure to the south with a gambrel roof covered in composition shingle. This is a typical example of a Frame Vernacular style building found throughout Hillsborough County and research revealed no significant historical associations. Therefore, 8HI10256 is not considered potentially eligible for listing in the NRHP.



**Photo 6.8.** Commercial building at 5206 SR 674 (8HI10257), south and west elevations.

**8HI10257:** 5206 SR 674 is a building constructed ca. 1957 in the Frame Vernacular style. A poured concrete slab foundation supports the wood frame walls that are covered in weatherboard and corrugated metal. The gable roof is covered in 5-V crimp metal sheeting, and the windows consist of one-light fixed and one-light over one-light single hung sash. Other windows are obscured with plywood. There are two open porches on the structure, one on the south elevation and another on the west elevation. Both feature a shed roof. This is a typical example of an Agricultural/Commercial style building found throughout Hillsborough County and research revealed no significant historical associations. Therefore, 8HI10257 is not considered potentially eligible for listing in the NRHP.



**Photo 6.9.** Commercial building at 5214 SR 674 (8HI10258), south and east elevations.

**8HI10258:** The fruit stand at 5214 SR 674 was built ca. 1957 in the Frame Vernacular style. A slab foundation supports the wood frame walls which are covered in wood logs and weatherboard. The gable roof is faced with 5-V crimp metal sheeting. There are two open porches on this building, one on the north elevation and one on the south. An attached carport is located on the west elevation. An addition for a cooling unit was added to the north elevation during the 1980s. This is a typical example of an Agricultural/Commercial style building found throughout Hillsborough County. Research revealed no significant historical associations. Therefore, 8HI10258 is not considered potentially eligible for listing in the NRHP.



**Photo 6.10.** Agricultural building at 725 14<sup>th</sup> Street (8HI10259), south and east elevations.

**8HI10259:** The building at 725 14<sup>th</sup> Street was constructed ca. 1940 in the Frame Vernacular style. The wood frame walls are covered in wood siding and are supported by a continuous concrete block foundation. It is topped with a gable roof that is covered in 5-V crimp metal sheeting. The main entrance is located on the east elevation and is a one-panel sliding door. An open porch is located on the south elevation. Exterior ornament includes gable vents. This is a typical example of a Barn, common agricultural style building found throughout Hillsborough County. Furthermore, research revealed no significant historical associations. Therefore, 8HI10259 is not considered potentially eligible for listing in the NRHP.





**Photo 6.11.** Residence at 5313 SR 674 (8HI10260), north elevation.

**8HI10260:** The residence at 5313 SR 674 was constructed ca. 1952 in the Masonry Vernacular style. The concrete block walls are supported by a slab foundation and covered in brick veneer. The hip on hip roof is faced with composition shingles. One masonry chimney is located on the north elevation. Windows consist of three-light awning, two-light awning, and four-light awning. The north elevation has one incised porch that contains the main entrance, a wood swing door with a five-light fanlight. Another porch is located on the south elevation and is closed with a flat roof. Architectural features include fixed window shutters and brick window sills. Ancillary features include a detached shed to the southwest and a garage to the west. This is a typical example of a Masonry Vernacular style building found throughout Hillsborough County, and research revealed no significant historical associations. Therefore, 8HI10260 is not considered potentially eligible for listing in the NRHP.



**Photo 6.12.** Residence at 5401 SR 674 (8HI10261), north elevation.

**8HI10261:** The Masonry Vernacular residence at 5401 SR 674 was built ca. 1957. The concrete block walls rest on a slab foundation and are covered in vinyl siding. The gable roof is covered in 3-V crimp metal sheeting. There is also a brick chimney located on the south slope. The windows consist of one-light sliding, two-light awning, and four-light awning. Exterior ornament includes an octagonal gable vent. An incised porch is located on the north elevation. This is a typical example of a Masonry Vernacular style building found throughout Hillsborough County and research revealed no significant historical associations. Therefore, 8HI10261 is not considered potentially eligible for listing in the NRHP.



**Photo 6.13.** Residence at 5411 SR 674 (8HI10262), north and west elevations.

**8HI10262:** 5411 SR 674 is a Masonry Vernacular style residence constructed ca. 1957. A slab foundation supports the concrete block walls that are decorated with a brick veneer. A gable roof tops the building and is covered with composition shingles. Windows are two-light awning. An incised porch is located on the north elevation and contains the main entrance. Ancillary features include a shed to the south and a carport to the west. This is a typical example of a Masonry Vernacular style building found throughout Hillsborough County. Furthermore, research revealed no significant historical associations. Therefore, 8HI10262 is not considered potentially eligible for listing in the NRHP.



**Photo 6.14.** Wimauma Church of God Campground Resource Group (8HI10284), general view looking southwest.

**8HI10284:** The Wimauma Church of God Campground Resource Group consists of 11 Frame Vernacular and Masonry Vernacular styles buildings (8HI10263 – 8HI10273) located between SR 674 and East Gene Rice Avenue at the south and north, respectively, and between 10<sup>th</sup> Street and 9<sup>th</sup> Street, at the west and east, respectively. These buildings were constructed during the 1950s as part of a group of 200+ cottages built by members of the congregation. The Wimauma Church of God began in 1914 when Zeno Tharp, a Church of God Minister, acquired a ten-acre plot of land and held a ten-day camp meeting. From its initial 1,000 attendees, the congregation eventually grew to 10,000. Along with the cottages, a large worship hall and dormitories to house visitors from around the country were erected. The 11 structures, privately built and owned, were constructed approximately 20 years after the original construction of the John D. Nichols Worship Center. They amount to roughly 5% of the original 200+ cottages built for the campground. Individually, the 11 residences are typical examples of their respective styles and bear no unique style or character. In addition, alterations and additions have compromised their architectural integrity. Therefore, as located within the project APE, 8HI10284, the resource group comprised of the 11 residences, is not considered eligible for listing in the NRHP.

Today, the original concentration of cottages located to the east and north of the church building, outside the SR 674 PD&E Study APE, is still largely extant; those to the west of the church are mostly gone. The majority of cottages to the east of the church are located north of East Gene Rice Avenue, outside the project APE. When viewed collectively as part of a larger whole, the Wimauma Church of God Campground Resource Group may be locally significant for its historical associations with the Church of God spiritual community, and thus, potentially eligible for listing as a Hillsborough County Historic



Landmark. The 11 historic properties located within the project APE represent only a small part of the remaining community of church member-owned cottages, originally estimated at 250 buildings. While few residences remain to the west of the John D. Nichols Worship Center, those portions of the original Church of God campground situated to the east and north of the church have largely survived and should be evaluated in their totality. Such an assessment was beyond the scope of this transportation project.



**Photo 6.15.** Church of God Campground residence (8HI10263), west elevation.

**8HI10263:** The residence at the northeast corner of East Gene Rice Avenue and 10<sup>th</sup> Street was built in the Masonry Vernacular style ca. 1950 and is part of the Wimauma Church of God Campground Resource Group. A slab foundation supports the concrete block walls which are topped with a gable roof covered in composition shingle. Windows are jalousie and located on the east elevation, and one over one single hung sash on the other elevations. On the south elevation is a bay addition clad in stucco (ca. 1970s). This is a typical example of a Masonry Vernacular style building found throughout Hillsborough County. Furthermore, the south addition compromises its architectural integrity. Therefore, 8HI10263 is not considered potentially eligible for listing in the NRHP.



**Photo 6.16.** Church of God Campground residence (8HI10264), north elevation.

**8HI10264:** The residence at 5425 East Gene Rice Avenue is of the Masonry Vernacular style, and was constructed ca. 1950. It is part of the Wimauma Church of God Campground Resource Group. The concrete block walls are supported by a slab foundation and topped with a gable roof covered in composition shingles. Windows are one-light over one-light single hung sash. An open porch with a shed roof is located on the north elevation and contains the main entrance. Other architectural features include an awning over the back door and rounded corners. This is a typical example of a Masonry Vernacular style building found throughout Hillsborough County. Therefore, 8HI10264 is not considered potentially eligible for listing in the NRHP.



**Photo 6.17.** Church of God Campground residence (8HI10265), north and west elevations.

**8HI10265:** The building at 5427 East Gene Rice Avenue is a Frame/Masonry Vernacular residence built ca. 1950. It is part of the Wimauma Church of God Campground Resource Group. The concrete block walls, covered in wood siding, are supported by a slab foundation and topped with a gable roof covered in composition shingle. The windows consist of one-light over one-light single hung sash, some with four-over-four simulated divided lights. There is one open porch located on the north elevation with a gable roof. Exterior ornament includes gable vents. This is a typical example of a Frame/Masonry Vernacular style building built throughout Hillsborough County. Therefore, 8HI10265 is not considered potentially eligible for listing in the NRHP.



**Photo 6.18.** Church of God Campground residence (8HI10266), south and east elevations.

**8HI10266:** 5430 SR 674 was constructed ca. 1950 in the Frame Vernacular style and is part of the Wimauma Church of God Campground Resource Group. The wood frame walls are supported by a concrete block pier foundation and are clad in wood drop siding. The gable roof is covered in composition shingles and the windows consist of jalousie. The main entrance is accessed via an open porch on the south elevation. Other architectural features include wood window surrounds, fixed window shutters, wood door surrounds, and gable vents. This is a typical example of a Frame Vernacular style building found throughout Hillsborough County. Therefore, 8HI10266 is not considered potentially eligible for listing in the NRHP.





**Photo 6.19.** Church of God Campground residence (8HI10267), north and east elevations.

**8HI10267:** The Frame Vernacular residence at 5429 East Gene Rice Avenue was constructed ca. 1950 and is part of the Wimauma Church of God Campground Resource Group. A pyramidal pier foundation supports the wood frame walls clad in wood siding. The gable roof is faced in composition shingles. Windows include two-light awning and one-light over one-light single hung sash. One open porch with a gable roof is located on the north elevation and contains the main entrance, a wood swing door with a metal screen. A closed porch with a shed roof is located on the south elevation. Exterior ornament includes lattice work around the foundation. Ancillary features include a shed to the south. This is a typical example of a Frame Vernacular style building found throughout Hillsborough County. Therefore, 8HI10267 is not considered potentially eligible for listing in the NRHP.



**Photo 6.20.** Church of God Campground residence (8HI10268), south and west elevations.

**8HI10268:** The residence at 5432 SR 674 was constructed ca. 1950 in the Frame Vernacular style and is part of the Wimauma Church of God Campground Resource Group. A concrete block pier foundation supports the wood frame walls faced with clapboard. The residence is topped by a gable roof covered in composition shingle. Windows are one-light over one-light single hung sash. The main entrance is a wood swing door with a five-light sidelight. It is accessed via an open porch on the south elevation with a shed roof. Exterior ornament includes iron grills on the doors and windows, and gable vents. This is a typical example of a Frame Vernacular style building found throughout Hillsborough County. Therefore, 8HI10268 is not considered potentially eligible for listing in the NRHP.



**Photo 6.21.** Church of God Campground residence (8HI10269), south and east elevations.

**8HI10269:** The Frame Vernacular style residence at 5434 SR 674 was constructed ca. 1950 and is part of the Wimauma Church of God Campground Resource Group. The clapboard covered wood frame walls are supported by a concrete block pier foundation. They are topped with a gable roof covered in 3-V crimp. There are two porches on this residence, one incised on the north elevation, and an open porch on the south elevation with a gable roof. The south porch also contains the main entrance, a wood swing door. Windows are one-light over one-light single hung sash with window grills. An addition was built on the west elevation during the 1970s. This is a typical example of a Frame Vernacular style building found throughout Hillsborough County. In addition, the west addition has compromised its architectural integrity. Therefore, 8HI10269 is not considered potentially eligible for listing in the NRHP.



**Photo 6.22.** Church of God Campground residence (8HI10270), north and east elevations.

**8HI10270:** 5436 SR 674 is a residence built in the Masonry Vernacular style ca. 1950 and is part of the Wimauma Church of God Campground Resource Group. The concrete block walls rest on a poured concrete slab foundation. The gable roof is covered in composition shingles. Windows are two-light over two-light single hung sash. An open porch is located on the south elevation, and contains the main entrance, a three-panel wood swing door. Decorative features include scroll porch posts. This is a typical example of a Masonry Vernacular style building found throughout Hillsborough County. Therefore, 8HI10270 is not considered potentially eligible for listing in the NRHP.





**Photo 6.23.** Church of God Campground residence (8HI10271), north and west elevations.

**8HI10271:** The residence at 5433 East Gene Rice Avenue was built ca. 1950 in the Frame Vernacular style and is part of the Wimauma Church of God Campground Resource Group. Its wood frame walls are clad in weatherboard and are topped with an intersecting gable roof faced in composition shingle. The windows consist of two-light over two-light single hung sash and one-light over one-light single hung sash. An open porch sits on the west elevation and contains the main entrance, a wood swing door. Other architectural features include gable vents. This is a typical example of a Frame Vernacular style building found throughout Hillsborough County. Therefore, 8HI10271 is not considered potentially eligible for listing in the NRHP.



**Photo 6.24.** Church of God Campground residence (8HI10272), south elevation.

**8HI10272:** The Frame Vernacular style residence at 5438 SR 674 was constructed ca. 1950 and is part of the Wimauma Church of God Campground Resource Group. The concrete block pier foundation supports the wood frame walls that are clad in weatherboard. The gable and shed roof is covered in composition shingles. Windows are either three-light awning or one-light over one-light single hung sash. A wood swing door comprises the main entrance and is located on the south elevation via an open porch with a shed roof. Exterior ornament includes decorative porch posts and gable vents. This is a typical example of a Frame Vernacular style building found throughout Hillsborough County. Therefore, 8HI10272 is not considered potentially eligible for listing in the NRHP.



**Photo 6.25.** Church of God Campground residence (8HI10273), north and east elevations.

**8HI10273:** The Frame Vernacular style residence at 5435 East Gene Rice Avenue was built ca. 1950 and is part of the Wimauma Church of God Campground Resource Group. A concrete block pier foundation supports the wood frame walls that are clad in replacement vinyl siding. The clipped gable roof is covered in composition shingle. The windows consist of one-light over one-light single hung sash and two-light over two-light single hung sash. There are two wraparound open porches on this building, one around the southwest corner and one around the northwest corner, both with shed roofs. Other architectural features include wood railings and lattice work around the foundation. This is a typical example of a Frame Vernacular style building found throughout Hillsborough County. Therefore, 8HI10273 is not considered potentially eligible for listing in the NRHP.



**Photo 6.26.** Residence at 5534 SR 674 (8HI10274), south and east elevation.

**8HI10274:** The Frame Vernacular style residence at 5534 SR 674 was constructed ca. 1930. Its wood frame walls are supported by a concrete block pier foundation and are clad in wood siding. The hip and gable roof is covered in composition shingle and has a masonry chimney on the east elevation. The windows are one-light over one-light single hung sash and jalousie. The main entrance, a nine-light wood swing door, is accessed via an open porch on the south elevation. Other architecture features include turned porch columns, fixed window shutters, wood window surrounds, gable vents, and a lattice wall on the porch. Ancillary features include a detached garage to the north. This is a typical example of a Frame Vernacular style building found throughout Hillsborough County and research revealed no significant historical associations. Therefore, 8HI10274 is not considered potentially eligible for listing in the NRHP.





**Photo 6.27.** Residence at 5624 SR 674 (8HI10275), south and east elevations.

**8HI10275:** The residence at 5624 SR 674 was built ca. 1940 in the Frame Vernacular style. The wood frame walls, clad in wood siding, are supported by a concrete block pier foundation. The gable and shed roof is covered in composition shingles. On the south elevation is an enclosed porch with a hip roof that contains the main entrance, a 15-light wood swing door. Also on this porch are engaged classical style columns. One masonry chimney is located on the east elevation. Windows consist of eight-light casement, two-light over one-light double hung sash, and six-light over six-light double hung sash. Other architectural features include wood window surrounds. Ancillary features include a detached garage/studio to the north. This is a typical example of a Frame Vernacular style building found throughout Hillsborough County, and research revealed no significant historical associations. Therefore, 8HI10275 is not considered potentially eligible for listing in the NRHP.



**Photo 6.28.** Residence at 5640 SR 674 (8HI10276), south and west elevation.

**8HI10276:** The residence at 5640 SR 674 is a Frame Vernacular style building constructed ca. 1951. The concrete block pier foundation supports the wood frame walls that are covered in stucco. Its gable roof is covered in composition shingles. The windows are one-light over one-light single hung sash with or without one-light over one-light single hung sash sidelights. One masonry chimney is located on the ridge. The main entrance, located on the south elevation, consists of a wood swing door and is accessed via an open porch with a gable roof. Other architectural features include wood window surrounds and window grills. Ancillary features include a shed to the east. This is a typical example of a Masonry Vernacular style building found throughout Hillsborough County, and research revealed no significant historical associations. Therefore, 8HI10276 is not considered potentially eligible for listing in the NRHP.



**Photo 6.29.** Residence at 5641 SR 674 (8HI10277), north and east elevation.

**8HI10277:** The residence at 5641 SR 674 was constructed ca. 1950 in the Masonry Vernacular style. The brick walls rest on a slab foundation and are topped with a gable roof covered in 3-V crimp metal sheeting. There are two porches on this building, one open porch on the north elevation with a shed roof, and a closed porch on the south elevation with a shed roof. Windows consist of two-light over two-light single hung sash and have brick window sills. This is a typical example of a Masonry Vernacular style building found throughout Hillsborough County and research revealed no significant historical associations. Therefore, 8HI10277 is not considered potentially eligible for listing in the NRHP.



**Photo 6.30.** Residence at 5702 SR 674 (8HI10278), south and west elevations.

**8HI10278:** The residence at 5702 SR 674 was constructed in the Frame Vernacular style ca. 1915. A pier and continuous concrete block foundation support the wood frame walls that are clad in wood siding. The gable roof is covered in 5-V crimp metal sheeting. Replacement windows include one-light over one-light single hung sash and two-light over two-light single hung sash. The main entrance is located on the south elevation and consists of a fifteen-light wood swing door. It is accessed via a wraparound porch on the south and east elevations with pierced porch posts and a low pierced concrete block railing. Another enclosed wraparound porch with a shed roof is located on the north and east elevations. Other architectural features include gable vents, wood window surrounds, and wood door surrounds. Ancillary buildings include a smokehouse to the west, a coop or stable to the north, and a shed to the northeast. This is a typical example of a Frame Vernacular style building constructed in the early twentieth century in Hillsborough County. Alterations including a replacement roof, replacement windows, and the enclosed porch compromise its architectural integrity, and research revealed no significant historical associations. Therefore, 8HI10278 is not considered potentially eligible for listing in the NRHP.





**Photo 6.31.** Commercial building at 5704 SR 674 (8HI10279), south and east elevations.

**8HI10279:** The building at 5704 SR 674 was constructed ca. 1947 in the Commercial style. A concrete slab foundation supports the concrete block walls. The flat roof is covered with built-up roofing and has a stepped parapet. The windows on the south elevation are one-light fixed storefront. Other architectural features include an open porch on the south elevation with a shed roof supported by posts with Y brackets. This is a typical Commercial style building found throughout Hillsborough County, and research revealed no significant historical associations. Therefore, 8HI10279 is not considered potentially eligible for listing in the NRHP.



**Photo 6.32.** Commercial building at 5749 SR 674 (8HI10280), north and west elevations.

**8HI10280:** The Auto Repair Shop at 5749 SR 674 was constructed ca. 1946 in the Commercial style. Its walls of concrete block rest on a slab foundation and are topped with a shed roof covered in 5-V crimp. The roof also has a stepped parapet on the north facade. The windows are obscured with plywood. Ancillary features include a shed to the southwest and an attached carport to the north. This is a typical Commercial style building found throughout Hillsborough County and research revealed no significant historical associations. Therefore, 8HI10280 is not considered potentially eligible for listing in the NRHP.



**Photo 6.33.** Commercial building at 5816 SR 674 (8HI10281), south and west elevations.

**8HI10281:** The building at 5816 SR 674 was constructed ca. 1950 in the Masonry Vernacular/Commercial style. The brick walls rest on a concrete slab foundation. The flat roof is covered with built-up roofing, and there is a stepped parapet on the west, south, and east elevations. The windows have been filled in with concrete. The main entrance is on the south elevation and consists of double metal doors. Two open porches with shed roofs are located on the north elevation. This is a typical Commercial style building found throughout Hillsborough County and research revealed no significant historical associations. Therefore, 8HI10281 is not considered potentially eligible for listing in the NRHP.





**Photo 6.34.** Commercial building at 5818 SR 674 (8HI10282), south and east elevations.

**8HI10282:** The Masonry Vernacular/Commercial style building at 5818 SR 674 was constructed ca. 1952. The concrete block walls are supported by a concrete slab foundation and are topped with a flat roof. Windows are obscured with plywood sheeting. One open porch with a flat roof is located on the north elevation. Exterior ornament includes a parapet, an awning over the entry, a low concrete block wall/screen on the south elevation, and rounded corners. This is a typical example of a Masonry Vernacular/Commercial style building found throughout Hillsborough County. Furthermore, research revealed no significant historical associations. Therefore, 8HI10282 is not considered potentially eligible for listing in the NRHP.



**Photo 6.35.** Residence at 5911 SR 674 (8HI10283), north and west elevations.

**8HI10283:** The residence at 5911 SR 674 was built in the Frame Vernacular style ca. 1940. The wood frame walls clad in wood drop siding, rest on a concrete block pier foundation and are topped with a gable roof covered in 5-V crimp metal sheeting. Windows consist of two-light over one-light double hung sash. There are two porches on this structure, an open wraparound porch on the north and west elevations, and a closed porch on the north elevation that contains the main entrance. Other architectural features include lattice work around the foundation. This is a typical Frame Vernacular style building found throughout Hillsborough County and research revealed no significant historical associations. Therefore, 8HI10283 is not considered potentially eligible for listing in the NRHP.

**8HI10288:** A segment of railroad grade measuring approximately 128 ft northeast/southwest by approximately 30 ft east/west is located within the project APE in the western half of Section 10, Township 32 South, Range 20 East. It is part of the CSX Railroad (currently known as the Seminole Gulf Railway). In this area, the railroad was also known as the Seaboard Air Line Railway (SAL). The SAL was originally created in the 1880s with the consolidation of the Seaboard and Roanoke Railroads. By 1900, the system, consisting of over 2,600 miles of rail connecting Virginia to Florida, was reorganized as the SAL (Storey 2007). In 1902 Captain Davis and D.M. Dowdell, Davis's son-in-law, helped build the portion of the SAL that runs through the project APE connecting Turkey Creek and Braidentown (HCPGM 1998). By the middle of the twentieth century, the SAL system was comprised of 4,146 miles of rail, with tracks laid in Florida, Georgia, South Carolina, North Carolina, Virginia and Alabama. The company, at this time, provided 18,000 people with jobs, including residents in the Wimauma area. In 1967, the SAL merged with the Atlantic Coast Line Railroad to become the Seaboard Coast Line Railroad. In 1980, Seaboard Coast Line Industries and

Chessie System merged to form CSX Corporation (Storey 2007). The SAL/CSX railway system retains historical significance for its contribution to the development of the area. However, the portion of the railroad located within the project APE represents a very small portion of the railway system. Furthermore, no physical evidence other than the railroad grade remains, resulting in a loss of integrity. Thus, the railroad segment, as located within the project APE, is not considered eligible for listing in the NRHP.

### **6.3     Recommendations**

It is the opinion of ACI that the proposed road improvements along SR 674 will have no effect on any archaeological sites or historic resources that are listed, determined eligible, or considered potentially eligible for listing in the NRHP, or otherwise of historical or archaeological value. No further work is recommended.

## 7.0 REFERENCES CITED

- Akerman, Joe A.  
1976 *Florida Cowman: A History of Florida Cattle Raising*. 4th edition. Florida Cattlemen's Association, Kissimmee.
- Almy, Maranda M.  
2001 *The Cuban Fishing Ranchos of Southwest Florida 1600-1850s*. Honor's thesis, Department of Anthropology, University of Florida, Gainesville.
- Archaeological Consultants, Inc. (ACI)  
2005 Cultural Resource Assessment Survey of the West Lake Property, Hillsborough County, Florida. ACI, Sarasota.
- Austin, Robert J.  
1995 Yat Kitischee: A Prehistoric Coastal Hamlet 100 B.C.-A.D. 1200. Janus Research, Tampa.  
2001 Paleoindian and Archaic Archaeology in the Middle Hillsborough River Basin: A Synthetic Overview. SEARCH, Jonesville.  
2005 A Cultural Resource Assessment Survey of the Maury Carter Property, Hillsborough County, Florida. SEARCH, Jonesville.
- Austin, Robert J., Howard Hansen, and Charles Fuhrmeister  
1991 An Archaeological and Historical Survey of Unincorporated Areas of Pinellas County, Florida. Piper Archaeological Research, Inc. (now Janus Research), Tampa.
- Austin, Robert J., Kenneth W. Hardin, Harry M. Piper, Jacquelyn G. Piper, and Barbara McCabe  
1992 Archaeological Investigations at the Site of the Tampa Convention Center, Tampa Florida. Volume 1: Prehistoric Resources, Including a Report on the Mitigative Excavation of a Prehistoric Aboriginal Cemetery. Janus Research, Tampa.
- Austin, Robert J. and Katy Hickman  
2005 A Cultural Resource Assessment Survey of the Proposed Sunshine Village Development Property, Hillsborough County, Florida. SEARCH, Jonesville.
- Austin, Robert J. and Michael Russo  
1989 Limited Excavations at the Catfish Creek Site (8SO608), Sarasota, Florida. Janus Research, Tampa.
- Bloom, Arthur L.  
1983 Sea Level and Coastal Changes. In *Late-Quaternary Environments of the United States: Volume 2 The Holocene*. Edited by H. E. Wright, Jr., pp. 42-51. University of Minnesota Press, Minneapolis.
- Browning, William D.  
1984 Multi-Laning of State Road 43 (U.S. 301) from Bishop Road North to Gibsonton Drive, Hillsborough County, Florida. Florida Department of Transportation, Tallahassee.

- Bruton, Quintilla Geer and David E. Bailey  
1984 *Plant City: Its Origins and History*. Hunter Publishing Co., Winston-Salem.
- Bullen, Ripley P.  
1952 Eleven Archaeological Sites in Hillsborough County, Florida. *Report of Investigations* 8. Florida Geological Survey, Tallahassee.  
1959 The Transitional Period of Florida. *Southeastern Archaeological Conference Newsletter* 6(1): 43-53.  
1965 Florida's Prehistory. In *Florida -- From Indian Trail to Space Age*. Edited by C. W. Tebeau and R. L. Carson, pp. 305-316. Southern Publishing Co., Delray Beach.  
1975 *A Guide to the Identification of Florida Projectile Points*. Kendall Books, Gainesville.
- Bullen, Ripley P., Walter Askew, Lee M. Feder, and Richard L. McDonnell  
1978 The Canton Street Site, St. Petersburg, Florida. *Florida Anthropological Society Publications* 9.
- Bullen, Ripley P. and Adelaide K. Bullen  
1976 The Palmer Site. *Florida Anthropological Society Publications* 8.
- Campbell, Ken and Jonathan D. Arthur  
1993 Geologic Map of Hillsborough County, Florida. *Open File Map Series* 44. Florida Geological Survey, Tallahassee.
- Carbone, Victor  
1983 Late Quaternary Environment in Florida and the Southeast. *The Florida Anthropologist* 36(1-2): 3-17.
- Chance, Marsha A.  
1982 Phase II Investigations at Wetherington Island: A Lithic Procurement Site in Hillsborough County, Florida. *Interstate 75 Highway Phase II Archaeological Report* 3. Florida Division of Archives, History and Records Management (now Florida Division of Historical Resources), Tallahassee.
- Colquhoun, Donald L., Mark J. Brooks, James Michie, William B. Abbott, Frank W. Stapor, Walter Newman, and Richard R. Pardi  
1981 Location of Archaeological Sites with Respect to Sea Level in the Southeastern United States. *Striae* 14: 144-150.
- Cordell, Ann S.  
1985 Pottery Variability and Site Chronology in the Upper St. Johns River Basin. In *Archaeological Site Types, Distribution, and Preservation within the Upper St. Johns River Basin, Florida*. Edited by B. Sigler-Eisenberg, pp. 114-134. *Miscellaneous Project and Report Series* 27. Florida State Museum (now Florida Museum of Natural History), Gainesville.  
1987 Ceramic Technology at a Weeden Island Period Archaeological Site in North Florida. *Ceramic Notes* 2. Occasional Publications of the Ceramic Technology Laboratory, Florida Museum of Natural History, Gainesville.  
2004 Paste Variability and Possible Manufacturing Origins of Late Archaic Fiber-Tempered Pottery from Selected Sites in Peninsular Florida. In *Early Pottery: Technology, Function, Style, and Interaction in the Lower Southeast*. Edited by R. Saunders and C. T. Hays, pp. 63-104. University of Alabama Press.

Covington, James W.

- 1982 *The Billy Bowlegs War 1855-1858: The Final Stand of the Seminoles Against the Whites*. The Mickler House Publishers, Chuluota, FL.

Cronin, T. M.

- 1987 Quaternary Sea-Level Changes in the Eastern United States of America: A Methodological Perspective. In *Sea-Level Changes*. Edited by M. J. Tooley and I. Shennan, pp. 225-248. Basil Blackwell, Inc., Oxford.

Curl, Donald W.

- 1986 *Palm Beach County: An Illustrated History*. Windsor Publications, Northridge, CA.

Daniel, I. Randolph and Michael Wisenbaker

- 1987 *Harney Flats: A Florida Paleo-Indian Site*. Baywood Publishing Co., Inc., Farmingdale, NY.

Daniel, Randy

- 1982 Test Excavations at the Deerstand Site (8HI483A) in Hillsborough County, Florida. *Interstate 75 Phase II Archaeological Report 2*. Florida Division of Archives, History and Records Management (now Florida Division of Historical Resources), Tallahassee.

Davis, J. H.

- 1943 The Natural Features of Southern Florida. *Geological Bulletin 25*. Florida Geological Survey, Tallahassee.

de Montmollin, Wanda

- 1983 *Environmental Factors and Prehistoric Site Location in the Tampa Bay Area*. MA thesis, Department of Anthropology, University of South Florida, Tampa.

Delcourt, Paul A. and Hazel R. Delcourt

- 1981 Vegetation Maps for Eastern North America: 40,000 yr B.P. to the Present. In *Geobotany II*. Edited by R. C. Romans, pp. 123-165. Plenum Publishing Corp.

Deming, Joan

- 1980a *The Cultural Resources of Hillsborough County: An Assessment of Prehistoric Resources*. Historic Tampa/Hillsborough County Preservation Board, Tampa.  
1980b A Cultural Resources Survey of the Hillsborough County South 201 Facilities. ACI, Sarasota.

Doran, Glen H., Ed.

- 2002 *Windover: Multidisciplinary Investigations of an Early Archaic Florida Cemetery*. University of Florida Press, Gainesville.



Dunbar, James S.

- 1981 The Effect of Geohydrology and Natural Resource Availability on Site Utilization at the Fowler Bridge Mastodon Site (8Hi393c/uw) in Hillsborough County, Florida. In *Report on Phase II Underwater Archaeological Testing at the Fowler Bridge Mastodon Site (8Hi393c/uw), Hillsborough County, Florida*. Edited by J. Palmer, J. S. Dunbar and D. H. Clayton, pp. 63-106. *Interstate 75 Highway Phase II Archaeological Report 5*. Florida Division of Archives, History and Records Management (now Florida Division of Historical Resources), Tallahassee.
- 1991 Resource Orientation of Clovis and Suwannee Age Paleoindian Sites in Florida. In *Clovis: Origins and Adaptations*. Edited by R. Bonnicksen and K. L. Turnmire, pp. 185-213. Center for the Study of the First Americans, Oregon State University, Corvallis.

Dunbar, James S., Michael K. Faught, and S. David Webb

- 1989 Page/Ladson (8Je591): An Underwater Paleo-Indian Site in Northwestern Florida. *The Florida Anthropologist* 41(4): 442-453.
- 1991 Inundated Prehistoric Sites in Apalachee Bay, Florida, and the Search for the Clovis Shoreline. In *Paleoshores and Prehistory: An Investigation of Method*. Edited by L. L. Johnson, pp. 117-146. CRC Press, Boca Raton.

Dunbar, James S. and Ben I. Waller

- 1983 A Distribution Analysis of the Clovis/Suwannee Paleo-Indian Sites of Florida - A Geographical Approach. *The Florida Anthropologist* 36(1-2): 18-30.

Dunn, Hampton

- 1989 *Back Home: A History of Citrus County, Florida*. 2nd edition. Citrus County Historical Society, Inverness.

Eriksen, John M.

- 1994 *Brevard County, A History to 1955*. Florida Historical Society Press, Tampa.

Estabrook, Richard W.

- 1989 Cultural Resource Assessment Survey of the Sun City Center Corporation's Application for a Binding Letter Property, Hillsborough County, Florida. Piper Archaeological Research (now Janus Research), Tampa.

Estabrook, Richard W. and Kenneth W. Hardin

- 1988 Cultural Resource Assessment of the Caspersen DRI, Hillsborough County, Florida. Piper Archaeological Research, Inc. (now Janus Research), Tampa.

Farr, Grayal Earle

- 2006 *A Reevaluation of Bullen's Typology for Preceramic Projectile Points*. MA thesis, Department of Anthropology, Florida State University, Tallahassee.

Faught, Michael K.

- 1996 *Clovis Origins and Underwater Prehistoric Archaeology in Northwestern Florida*. Ph.D. Dissertation, Department of Anthropology, University of Arizona,
- 2004 The Underwater Archaeology of Paleolandscapes, Apalachee Bay, Florida. *American Antiquity* 69(2): 275-289.

Florida Division of Historical Resources (FDHR)

- 2003 *Cultural Resource Management Standards and Operational Manual*. Florida Division of Historical Resources, <http://dhr.dos.state.fl.us/preservation/compliance/manual/>.

Florida Department of Transportation (FDOT)

- 1999 *Project Development and Environment Manual, Part 2, Chapter 12, Archaeological and Historical Resources*. Florida Department of Transportation, <http://www.dot.state.fl.us/emo/pubs/pdeman/pdeman.htm>.

Florida Master Site File (FMSF)

Various site file forms. Manuscript on file, Florida Division of Historical Resources, Tallahassee.

Goggin, John M.

- 1948 Some Pottery Types from Central Florida. *Gainesville Anthropological Association, Bulletin* 1.  
1952 Space and Time Perspective in Northern St. Johns Archaeology, Florida. *Yale University Publications in Anthropology* 47. 1998 Reprint, University of Florida Press, Gainesville.

Goodyear, Albert C., Sam B. Upchurch, Mark J. Brooks, and Nancy N. Goodyear

- 1983 Paleo-Indian Manifestations in the Tampa Bay Region, Florida. *The Florida Anthropologist* 36(1-2): 40-66.

Grammer, Scott M., Weill, Lorna, Kenneth W. Russell, Terrance L. Simpson, and Nancy Marie White

- 1994 Archaeological Survey of the Proposed Wimauma Lakes Subdivision, Hillsborough County, Florida. Department of Anthropology, University of South Florida, Tampa.

HDR Engineering, Inc.

- 2006 *Final Corridor Management Report*; SR 674 Corridor Management Study from SR 45 (US 41) to CR 579. Prepared for the Florida Department of Transportation, August 2006.

Hillsborough County Planning and Growth Management (HCPGM)

- 1998 *The Hillsborough County Historic Resources Survey Report*. Hillsborough County Planning and Growth Management, Tampa.

Historic Tampa/Hillsborough County Preservation Board (HT/HCPB)

- 1980 *The Cultural Resources of the Unincorporated Portions of Hillsborough County: An Inventory of the Built Environment*. Historic Tampa/Hillsborough County Preservation Board, Tampa.

Janus Research

- 2004 Updated Archaeological Site Predictive Model for the Unincorporated Areas of Hillsborough County, Florida. Janus Research, Tampa.  
2006 Cultural Resource Assessment Survey of the Proposed Leisey Road Improvements, Hillsborough County, Florida. Janus Research, Tampa.

Karklins, Karlis

- 1970 The Fish Creek Site, Hillsborough County, Florida. *The Florida Anthropologist* 23(2): 67-73.

Knapp, Michael S.

- 1980 Environmental Geology Series: Tampa Sheet. 97: In *Map Series*, Edited by Florida Department of Natural Resources, Bureau of Geology, Tallahassee.

Lamb, Hubert H.

- 1981 An Approach to the Study of the Development of Climate and Its Impact on Human Affairs. In *Climate and History*. Edited by T. M. Wigley, M. J. Ingram and G. Farmer, pp. 291-309. Cambridge University Press, Cambridge.

Lochner, H.W., Inc.

- 2007 Project Aerials Denoting Proposed Right-of-Way for SR 674, Hillsborough County, Florida. On file, ACI Sarasota.

Lonn, Ella

- 1965 *Salt as a Factor in the Confederacy*. South Historical Publications Number 4, University of Alabama Press, Tuscaloosa.

Lowry, Charles B.

- 1974 The PWA in Tampa: A Case Study. *Florida Historical Quarterly* 52: 363-380.

Luer, George M. and Marion M. Almy

- 1981 Temple Mounds of the Tampa Bay Area. *The Florida Anthropologist* 34(3): 127-155.  
1982 A Definition of the Manasota Culture. *The Florida Anthropologist* 35(1): 34-58.

Mahon, John K.

- 1967 *History of the Second Seminole War 1835-1842*. University Press of Florida, Gainesville.

MacFadden, Bruce J.

- 1997 Fossil Mammals of Florida. In *The Geology of Florida*. Edited by A. F. Randazzo and D. S. Jones, pp. 119-138. University Press of Florida, Gainesville.

McNab, W. Henry and Peter E. Avers

- 1996 *Ecological Subregions of the United States*. Prepared in Cooperation with Regional Compilers and the ECOMAP Team of the Forest Service, 7/22/2002. <http://www.fs.fed.us/land/pubs/ecoregions>.

Milanich, Jerald T.

- 1994 *Archaeology of Precolumbian Florida*. University Press of Florida, Gainesville.

Milanich, Jerald T.

- 2002 Weeden Island Cultures. In *The Woodland Southeast*. Edited by D. G. Anderson and R. C. Mainfort, Jr., pp. 352-372. University of Alabama Press, Tuscaloosa.

- Milanich, Jerald T., Ann S. Cordell, Vernon J. Knight, Jr., Timothy A. Kohler, and Brenda J. Sigler-Lavelle  
1984 *McKeithen Weeden Island: The Culture of Northern Florida, AD 200-900*. Academic Press, Orlando.
- Milanich, Jerald T. and Charles H. Fairbanks  
1980 *Florida Archaeology*. Academic Press, New York.
- Milliman, John D. and K. O. Emery  
1968 Sea Levels During the Past 35,000 Years. *Science* 162: 1121-1123.
- Mitchem, Jeffrey M.  
1989 *Redefining Safety Harbor: Late Prehistoric/Protohistoric Archaeology in West Peninsular Florida*. Ph.D. dissertation, Department of Anthropology, University of Florida, Gainesville.
- Parker, Brian T.  
2001 Historic Properties and Cultural Sites Survey and Assessment within the Area of Potential Effects of the Proposed Dug Creek/Wimauma Telecommunications Tower, Hillsborough County, Florida. Florida Archaeological Consulting, Inc., Daytona Beach.
- Piper, Harry M. and Jacquelyn G. Piper  
1982 Archaeological Excavations at the Quad Block Site, 8HI998, Located at the Site of the Old Fort Brooke Municipal Parking Garage, Tampa. Piper Archaeological Research (now Janus Research), Tampa.
- Purdy, Barbara A.  
1981 *Florida's Prehistoric Stone Tool Technology*. University Press of Florida, Gainesville.
- Purdy, Barbara A. and Laurie M. Beach  
1980 The Chipped Stone Tool Industry of Florida's Preceramic Archaic. *Archaeology of Eastern North America* 8: 105-124.
- Purdum, Elizabeth D., Ed.  
1994 *Florida County Atlas and Municipal Fact Book*. Institute of Science and Public Affairs, Florida State University, Tallahassee.
- Quinn, Lisa N. and Thomas J. Carty  
2006 An Archaeological and Historical Survey of the Tampa Groves Property in Hillsborough County, Florida. Panamerican Consultants, Inc., Tampa.
- Rayl, Sandra L.  
1974 *A Paleo-Indian Mammoth Kill Site near Silver Springs, Florida*. MA thesis, Department of Anthropology, Northern Arizona University, Flagstaff.
- Richards, H. G.  
1971 Sea Level During the Past 11,000 Years as Indicated by Data from North and South America. *Quaternaria* 14: 7-15.

Robinson, Earnest L.

- 1928 *History of Hillsborough County*. The Record Company Printers, St. Augustine.

Ruppé, Reynold J.

- 1980 The Archaeology of Drowned Terrestrial Sites: A Preliminary Report. *Bulletin* 6:35-45. Bureau of Historic Sites and Properties (now Florida Division of Historical Resources), Tallahassee.

Sassaman, Kenneth E.

- 2003 New AMS Dates on Orange Fiber-Tempered Pottery from the Middle St. Johns Valley and Their Implications for Culture History in Northeast Florida. *The Florida Anthropologist* 56(1): 5-13.

Stapor, Frank W., Jr., Thomas D. Mathews, and Fonda E. Lindfors-Kearns

- 1987 Episodic Barrier Island Growth in Southwest Florida: A Response to Fluctuating Holocene Sea Level? *Memoir* 3:149-202. Miami Geological Society, Miami.
- 1991 Barrier-Island Progradation and Holocene Sea-Level History in Southwest Florida. *Journal of Coastal Research* 7(3): 815-838.

State of Florida, Department of Environmental Protection

- 1843a *Field Notes*. Volume 80.
- 1843b *Plat*, Township 32 South, Range 20 East.
- 1848a *Plat*, Township 32 South, Range 20 East.
- 1848b *Field Notes*. Volume 65.

State Topographic Office

- 1976 *General Highway Map Hillsborough County, Florida*. Florida Department of Transportation, Tallahassee.

Storey, Steve

- 2007 Georgia's Railroad History & Heritage. "Seaboard Air Line Railway". Available online at <http://railga.com/sal.html>.

Sullivan, Alan P., III and Kenneth C. Rozen

- 1985 Debitage Analysis and Archaeological Interpretation. *American Antiquity* 50(4): 755-779.

Tanner, William F.

- 1992 3000 Years of Sea Level Change. *Bulletin of the American Meteorological Society* 73(3): 297-303.

Tebeau, Charlton W.

- 1980 *A History of Florida*. Revised Edition. University of Miami Press, Coral Gables.

Tebeau, Charlton W. and Ruby Leach Carson

- 1965 *Florida from Indian Trail to Space Age, A History*. Southern Publishing, Delray Beach.

Tischendorf, A. P.

- 1954 Florida and the British Investor: 1880-1914. *Florida Historical Quarterly* 33(2): 120-129.

Upchurch, Sam B., Richard N. Strom, and Mark G. Nuckels

- 1982 Methods of Provenance Determination of Florida Cherts. Geology Department, University of South Florida, Tampa.

United States Department of Agriculture (USDA)

- 1989 *Soil Survey of Hillsborough County, Florida*. USDA, Soil Conservation Service, Washington, D.C.  
2005 *Soil Survey Geographic (SSURGO) Database for Hillsborough County, Florida*. USDA, Natural Resource Conservation Service, Fort Worth, TX, <http://soildatamart.nrcs.usda.gov/>.

United States Geological Survey (USGS)

- 1956 *Wimauma, Fla.* PR 1987.

Waller, Ben I. and James Dunbar

- 1977 Distribution of Paleo-Indian Projectiles in Florida. *The Florida Anthropologist* 30(2): 79-80.

Watts, William A.

- 1969 A Pollen Diagram from Mud Lake, Marion County, North-Central Florida. *Geological Society of America Bulletin* 80: 631-642.  
1971 Post Glacial and Interglacial Vegetational History of Southern Georgia and Central Florida. *Ecology* 51: 676-690.  
1975 A Late Quaternary Record of Vegetation from Lake Annie, South-Central Florida. *Geology* 3: 344-346.  
1980 The Quaternary Vegetation History of the Southeastern United States. *Annual Review of Ecology and Systematics* 11: 387-409.

Watts, William A. and Barbara C. S. Hansen

- 1988 Environments in Florida in the Late Wisconsin and Holocene. In *Wet Site Archaeology*. Edited by B. A. Purdy, pp. 307-323. Telford Press, Caldwell, NJ.

Watts, William A. and Minze Stuiver

- 1980 Late Wisconsin Climate of Northern Florida and the Origin of the Species Rich Deciduous Forest. *Science* 210: 325-327.

Webb, S. David

- 1981 Introduction and Physical Environment. *A Cultural Resources Survey of the Continental Shelf from Cape Hatteras to Key West, Volume 1*. Science Applications, Inc.  
1990 Historical Biogeography. In *Ecosystems of Florida*. Edited by R. L. Myers and J. J. Ewel, pp. 70-100. University of Central Florida Press, Orlando.

Weisman, Brent R. and Lori Collins

- 2004 A GIS Archaeological Modeling and Testing of Nine ELAPP Preserves, Hillsborough County, FL. Department of Anthropology, University of South Florida, Tampa.



Weisman, Brent R., Christine Newman, and Barbara A Mattick

- 1994 National Register of Historic Places Nomination: The Portavant Mound Site. United States Department of Interior, National Park Service, Washington, D.C.

White, Anta M.

- 1963 Analytic Description of the Chipped-stone Industry from Snyders Site, Calhoun County, Illinois. *Miscellaneous Studies in Typology and Classification* 19. Anthropological Papers, Museum of Anthropology, University of Michigan, Ann Arbor.

White, William A.

- 1970 Geomorphology of the Florida Peninsula. *Geological Bulletin* 51. Florida Department of Natural Resources, Bureau of Geology, Tallahassee.

Widmer, Randolph J.

- 1988 *The Evolution of the Calusa*. University of Alabama Press, Tuscaloosa.

Willey, Gordon R.

- 1949 Archaeology of the Florida Gulf Coast. *Smithsonian Miscellaneous Collections* 113. 1982 Reprint. Florida Book Store, Gainesville.

## **APPENDIX A: Florida Master Site File Forms**



# HISTORICAL STRUCTURE FORM

Electronic Version 1.1.0

Site #8 HI01002

Recorder # 1-7

Field Date 4/25/2007

Form Date 4/26/2007

FormNo 200704

FormNo = Field Date (YYYYMM)

First Site Form Recorded for this Site? NO

## GENERAL INFORMATION

Site Name (address if none) Wimauma Church of the Nazarene Multiple Listing (DHR only) \_\_\_\_\_  
Other Names \_\_\_\_\_ >> Templo Filadelfia Pentacostal  
Survey or Project Name CRAS SR 674 from US 301 to CR 579 PD&E Study Survey# \_\_\_\_\_  
National Register Category Building(s)

## LOCATION & IDENTIFICATION

### Address

Street No.	Direction	Street Name	Street Type	Direction Suffix
<u>5730</u>		<u>SR 674</u>		

Cross Streets (nearest/ between) NW crnr of SR 674 and 4th St.  
City / Town (within 3 miles) Wimauma In Current City Limits? NO  
County Hillsborough Tax Parcel #(s) U-10-32-20-2XJ-000041-00002.0  
Subdivision Name \_\_\_\_\_ Block \_\_\_\_\_ Lot \_\_\_\_\_  
Ownership Private-Corporate-Non-Profit  
Name of Public Tract (e.g., park) \_\_\_\_\_  
Route to (especially if no street address) \_\_\_\_\_

## MAPPING

USGS 7.5' Map Name \_\_\_\_\_ Publication Date \_\_\_\_\_ >> WIMAUMA;1956  
Township: \_\_\_\_\_ Range: \_\_\_\_\_ Section: \_\_\_\_\_ 1/4 section: \_\_\_\_\_ >> 32S ;20E ;10;NW  
Irregular Section Name: \_\_\_\_\_  
Landgrant \_\_\_\_\_  
UTM: Zone 17 Easting 371852 Northing 3066050  
Plat or Other Map (map's name, location) \_\_\_\_\_

## DESCRIPTION

Style Frame Vernacular Other Style \_\_\_\_\_  
Exterior Plan Irregular Other Exterior Plan \_\_\_\_\_  
Number of Stories 1  
Structural System(s) \_\_\_\_\_ >> \_\_\_\_\_  
Other Structural System(s) wood frame  
Foundation Type(s) \_\_\_\_\_ >> Piers  
Other Foundation Types \_\_\_\_\_  
Foundation Material(s) \_\_\_\_\_ >> Brick  
Other Foundation Material(s) \_\_\_\_\_  
Exterior Fabric(s) \_\_\_\_\_ >> Stucco  
Other Exterior Fabric(s) \_\_\_\_\_  
Roof Type(s) \_\_\_\_\_ >> Gable  
Other Roof Type(s) \_\_\_\_\_  
Roof Material(s) \_\_\_\_\_ >> Composition shingles  
Other Roof Material(s) \_\_\_\_\_  
Roof Secondary Structure(s) (dormers etc) \_\_\_\_\_ >> Steeple  
Other Roof Secondary Structure(s) \_\_\_\_\_  
Number of Chimneys \_\_\_\_\_  
Chimney Material \_\_\_\_\_  
Other Chimney Material(s) \_\_\_\_\_  
Chimney Location(s) \_\_\_\_\_

# HISTORICAL STRUCTURE FORM

8HI01002

## DESCRIPTION (continued)

Window Descriptions lancet stained windows along east and west elevationsMain Entrance Description (stylistic details) S; double wood swing doorsPorches: #open 1 #closed \_\_\_\_\_ #incised \_\_\_\_\_ Location(s) S/entPorch Roof Types(s) gable with knee bracketsExterior Ornament window surrounds, quoinsInterior Plan Unknown

Other Interior Plan \_\_\_\_\_

Condition Good

### Structure Surroundings

Commercial: MOSTly this category Residential: SOME of this categoryInstitutional: NONE of this category Undeveloped: SOME of this categoryAncillary Features (Number / type of outbuildings, major landscape features) Fellowship Hall to north (concrete block blg with gable roof, applied stucco quoins); office to north (brick blg w/ gable roof, chimney on S, 1/1 SHS)

Archaeological Remains (describe): \_\_\_\_\_

If archaeological remains are present, was an Archaeological Site Form completed? \_\_\_\_\_

Narrative Description (optional) \_\_\_\_\_

## HISTORY

Construction year c1913Architect (last name first): unknownBuilder (last name first): unknown

### Changes in Locations or Conditions

Type of Change	Year of Change	Date Change Noted	Description of Changes
>> <u>Addition;;;N</u>			

### Structure Use History

Use \_\_\_\_\_ Year Use Started \_\_\_\_\_ Year Use Ended \_\_\_\_\_ >> Church;;

Other Structure Uses \_\_\_\_\_

Ownership History (especially original owner, dates, profession, etc.) Wimauma Methodist Episcopal (1913-1972); Wimauma Community Church of the Nazarene (1972-1980s); Iglesia de Dios Templo Filadelfia Pentecostal

## RESEARCH METHODS

Research Methods \_\_\_\_\_ >> Examine local tax records

Other research methods \_\_\_\_\_

## SURVEYOR'S EVALUATION OF SITE

Potentially Eligible for a Local Register? YESName of Local Register if Eligible Hillsborough County Historic LandmarkIndividually Eligible for National Register? NOPotential Contributor to NR District? NOArea(s) of historical significance \_\_\_\_\_ >> Architecture

Other Historical Associations \_\_\_\_\_

Explanation of Evaluation (required) An example of early 20th C. religious architecture but due to alterations such as change in exterior fabric, the removal of the finial, the N. addn., the integrity of this building has been compromised. Therefore, it is not potentially NRHP eligible.

# HISTORICAL STRUCTURE FORM

8HI01002

## DOCUMENTATION (Photos, Plans, etc.)

Photographic Negatives or Other Collections Not Filed with FMSF, Including Field Notes, Plans, other Important Documents.

Document type: \_\_\_\_\_

Maintaining Organization: \_\_\_\_\_

File or Accession #: \_\_\_\_\_

Descriptive Information: \_\_\_\_\_

>> Photographs (archived);Archaeological Consultants Inc;P06156B;SR 674 from US 301 to CR579

## RECORDER INFORMATION

Recorder Name (Last, First) Lumang, Marielle and Tesa Norman

Recorder Address / Phone 8110 Blaikie Ct, Ste A, Sarasota, FL 34240; 941.379.6206

Recorder Affiliation Archaeological Consultants Inc Other Affiliation \_\_\_\_\_

Is a Text-Only Supplement File Attached (Surveyor Only)? \_\_\_\_\_

## \*\*\*\*\* MASTER SITE FILE USE ONLY \*\*\*\*\*

Cultural Resource Type: SS

Electronic Form Used: S110

Form Type Code: NORM

Form Quality Ranking: NEW

Form Status Code: SCAT

Supplement Information Status: NO SUPPLEMENT

Supplement File Status: NO SUPPLEMENT FILE

FMSF Staffer: \_\_\_\_\_

Computer Entry Date: 4/26/2007

Form Comments: \_\_\_\_\_  
\_\_\_\_\_  
\_\_\_\_\_

SHPO's Evaluation of Resource

\_\_\_\_\_ Date \_\_\_\_\_

### REQUIRED PAPER ATTACHMENTS

- (1) USGS 7.5" MAP WITH STRUCTURE PINPOINTED IN RED
- (2) LARGE SCALE STREET OR PLAT MAP
- (3) PHOTO OF MAIN FACADE, B&W, AT LEAST 3"X5"

# **HI01002-200704**

## **Supplementary Printout**

- > **USGS map name/year of publication or revision:**  
WIMAUMA;1956
- > **Township/Range/Section/Qtr:**  
32S ;20E ;10;NW
- > **Structural system(s):**
- > **Foundation types:**  
Piers
- > **Foundation materials:**  
Brick
- > **Exterior fabrics:**  
Stucco
- > **Roof types:**  
Gable
- > **Roof materials:**  
Composition shingles
- > **Roof secondary structures (dormers etc):**  
Steeple
- > **Change status/year changed/date noted/nature:**  
Addition;;;N
- > **Original, intermediate, present uses/year started/year ended:**  
Church;;
- > **Research methods:**  
Examine local tax records  
Examine local property records  
FL Master Site File-Cultural Resources  
Public lands surveys
- > **Area(s) of historical significance:**  
Architecture  
Community planning & development  
Religion
- > **Repositories: Collection/Housed/Accession#/Describe**  
Photographs (archived);Archaeological Consultants Inc;P06156B;SR 674 from US 301 to CR579  
Field notes;Archaeological Consultants Inc;P06156B;SR 674 from US 301 to CR579
- > **[Other name(s)]:**  
Templo Filadelfia



**PHOTOGRAPH**



**STREET OR PLAT MAP**



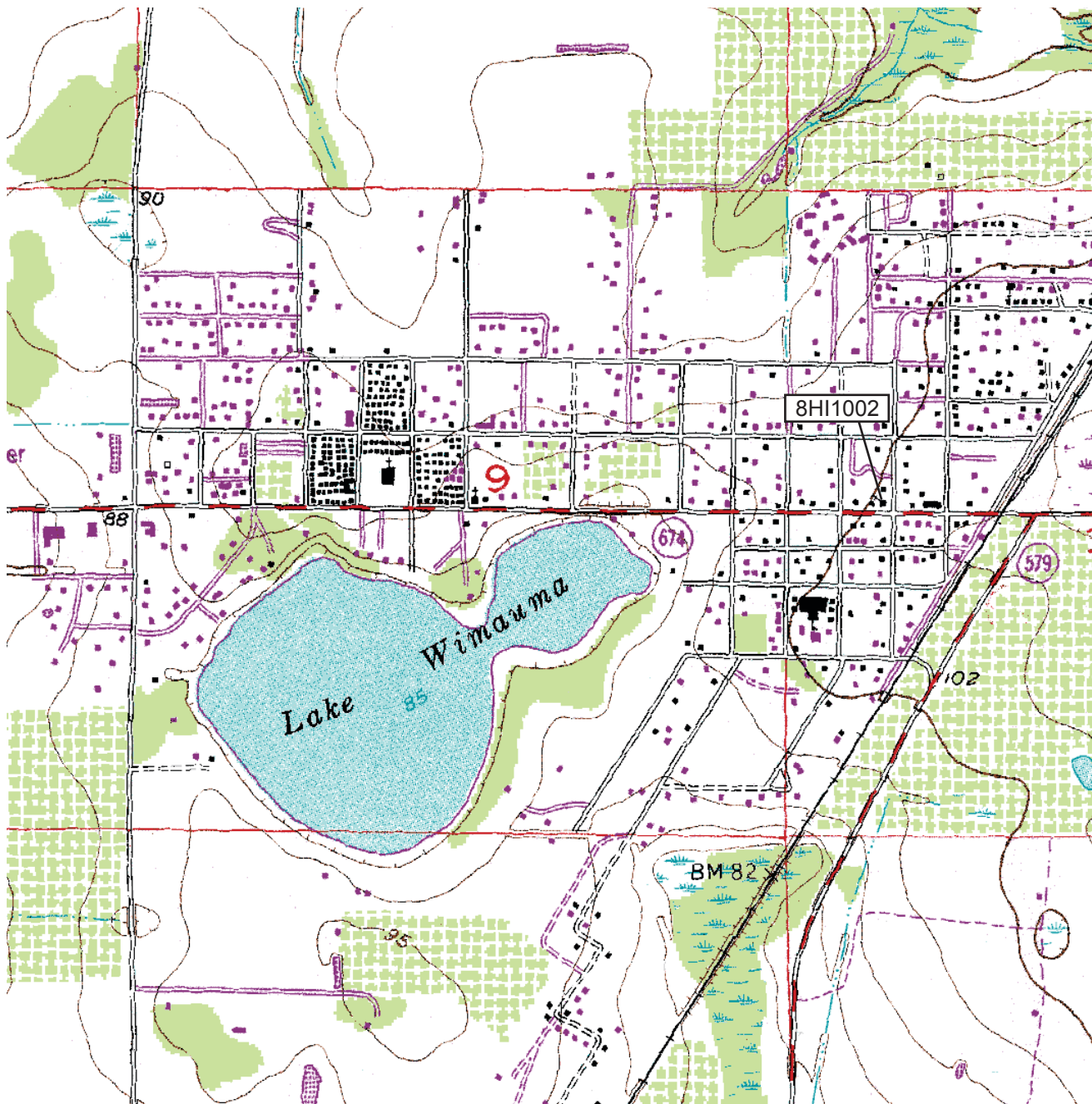
5730 SR 674

SR 674


4th Street

## USGS MAP

Township 32 South, Range 20 East, Section 10  
Wimauma, Fla. 1956, PR 1987



☐ Original  
☒ Update  
 (give site #)

**HISTORICAL STRUCTURE FORM**

FLORIDA MASTER SITE FILE

Version 3.0 11/96

Consult Guide to Historical Structure Forms for detailed instructions.

Site # 8H101002

Recorder # \_\_\_\_\_

Field Date 02/03/1998Form Date 08/31/1998Site Name(s) (address if none) Wimauma Church of the Nazarene

Multiple Listing[DHR only] \_\_\_\_\_

Survey Hillsborough County Survey Project: CLG (Grant No. F9717)Survey # 5409National Register Category (Please check one; consult with Site File before using last four): ☒ building ☐ structure ☐ district ☐ site ☐ object**LOCATION & IDENTIFICATION**Address (Include N,S,E,W; #; St., Ave., etc.) 5730 S.R. 674Cross Streets (nearest / between) northwest corner of S.R. 674 and 4<sup>th</sup> StreetCity / Town (within 3 miles) WimaumaIn Current City Limits: ☐ y ☒ n ☐ unknownCounty HillsboroughTax Parcel #(s) 079211.0000Subdivision name Revised Map of Town of WimaumaBlock 41Lot 2

Ownership (Please check one):

☐ private-profit☐ private-individual☐ city☐ county☐ Native American☒ Private-nonprofit☐ private-unspecified☐ state☐ federal☐ foreign☐ unknownName of Public Tract (e.g., park) NARoute to (especially if no street address) NA**MAPPING**USGS 7.5' Map Name & Date Wimauma, PR 1987Township 32S Range 20E Section 9 1/4 section: ☐ NW ☐ SW ☐ SE ☐ NE ☐ Irregular-name: \_\_\_\_\_Land Grant NAUTM: Zone ☐ 16 ☐ 17 Easting

0 Northing

0

Plat or other map (map's name, location) TRW-REDI Aerial & Map Atlas Hillsborough Co. 1997**DESCRIPTION**Style\* frame vernacularExterior Plan\* rectangularNumber of Stories 1Structural System(s)\* Wood FrameFoundation: Type(s)\* piers w/pierced brick in fillMaterial(s)\* brickExterior Fabric(s)\* clapboard w/corner boardsRoof: Type(s)\* gableMaterial(s)\* sheet metal: corrugatedRoof secondary strucs. (dormers etc.)\* steeple w/lancet belfry and helical pyramidal roof terminating in a spike finialChimney: No. 0 Material(s)\* NALocation(s)\* NAWindows (types, materials, etc.)\* SHS, wood, lancet, 5/4Main Entrance (stylistic details) S/gable roof supported by knee brackets attached to central steeplePorches: #open 1 #closed 0 #incised 0 Location(s) S/entrancePorch roof type(s) gableExterior Ornament cornice return; main entrance has double leaf multi paneled wood doors; belfry previously had louvered vents which have been removed since the 1980s; gable roof entrance added since 1980sInterior Plan\* openCondition (Please check one): ☐ excellent ☒ good ☐ fair ☐ deteriorated ☐ ruinousSurroundings (N=None, S=Some, M=Most, A=All/nearly all): M commercial S residential N institutional N undeveloped

Ancillary Features (No., type of outbuildings; major landscape features. Use continuation sheet for descriptions of interior, landscaping, etc) \_\_\_\_\_

Archaeological Remains None Observed☐ Check if Archaeological Form completed

\* Consult Guide to Historical Structure Forms for preferred descriptions (coded fields at the Site File).

**DHR USE ONLY**

NR DATE	KEEPER-NR ELIGIBILITY	<input type="checkbox"/> yes <input type="checkbox"/> no	Date	____/____/____
DELIST DATE	SHPO-NR ELIGIBILITY	<input type="checkbox"/> yes <input type="checkbox"/> no <input type="checkbox"/> Potentially elig. <input type="checkbox"/> Insufficient info	Date	____/____/____
	LOCAL DESIGNATION		Date	____/____/____
	Local office			
National Register Criteria for Evaluation: <input type="checkbox"/> a <input type="checkbox"/> b <input type="checkbox"/> c <input type="checkbox"/> d (See National Register Bulletin 15, p.2)				

# HISTORICAL STRUCTURE FORM

Consult *Guide to Historical Structure Forms* for detailed instructions.

Site #8HI01002

## HISTORY

Construction date: Exactly 1913 (year) Approximately \_\_\_\_\_ (year) Earlier than \_\_\_\_\_ (year) Later than \_\_\_\_\_ (year)  
 Architect (last name first): Unknown Builder (last name first): Unknown  
 Moves: ☐ yes ☒ no ☐ unknown Dates NA Original address NA  
 Alterations: ☒ yes ☐ no ☐ unknown Dates unknown Nature\* security bars on windows  
 Additions: ☒ yes ☐ no ☐ unknown Dates unknown Nature\* 1-story addition on N side; gable overhand on south  
 Original Use\* (give date ranges) church  
 Intermediate Uses\* (give date ranges) church

Present Use\* (give date ranges) church

Ownership History (especially original owner, dates, profession, etc.) Wimauma Methodist Episcopal South, 1913 -1972; Wimauma Community Church of the Nazarene, 1972 - 1980s; Iglesia de Dios Pentecostal

\* Consult *Guide to Historical Structure Forms* for preferred descriptions (coded fields at the Site File).

## RESEARCH METHODS (Check all choices that apply; if needed write others at bottom)

<input type="checkbox"/> formal archaeological survey	<input checked="" type="checkbox"/> past surveys search at FMSF	<input checked="" type="checkbox"/> local library research	<input type="checkbox"/> Sanborn maps
<input type="checkbox"/> informal archaeological inspection	<input checked="" type="checkbox"/> past sites search at FMSF	<input checked="" type="checkbox"/> non-local library research	<input type="checkbox"/> subdivision maps
<input checked="" type="checkbox"/> Public Lands Surveys (DEP)	<input type="checkbox"/> FL Archives (Gray Building)	<input type="checkbox"/> building permits	<input checked="" type="checkbox"/> plat maps
<input checked="" type="checkbox"/> tax records/property deeds	<input type="checkbox"/> FL Photo Archives (Gray Building)	<input type="checkbox"/> demolition permits	<input checked="" type="checkbox"/> local newspaper files
<input type="checkbox"/> tax records only	<input checked="" type="checkbox"/> occupant/owner interview	<input type="checkbox"/> commercial permits	
<input type="checkbox"/> interior inspection	<input checked="" type="checkbox"/> neighbor interview	<input type="checkbox"/> occupation permits	
<input type="checkbox"/> other methods (specify) _____			

## SURVEYOR'S EVALUATION OF SITE (Check one choice on each line)

Potentially eligible for local register? ☒ yes; name register at right ☐ no ☐ insufficient info Name of local register if eligible \_\_\_\_\_  
 Individually eligible for National Register? ☒ yes ☐ no ☐ insufficient info Hillsborough County Historic  
 Potential contributor to Nat. Reg. district? ☐ yes ☒ no ☐ insufficient info Landmark  
 Area(s) of Historical Significance (See National Register Bulletin 15, p. 8 for categories: e.g. "Architecture", "ethnic heritage", "community planning & development", etc.) \_\_\_\_\_  
 Local: architecture; religion

Explanation of Evaluation (required, whether positive or not; omit to three lines; attach longer statement, if needed, on separate sheet)  
Despite some minor alterations and additions that do not detract from the original massing or detailing of the church, this building is one of the best preserved early 20<sup>th</sup> century religious structures in unincorporated Hillsborough County. It is potentially eligible for the local register and the National Register

## DOCUMENTATION (Photos, Plans, etc.)

Bibliographic References (Use Continuation Sheet, give FMSF Manuscript # if relevant) \_\_\_\_\_

Photographs (required) B&amp;W print(s) at least 3 x 5, at least one main facade.

Location of negatives & negative numbers Hillsborough County Planning & Growth Management/Roll 4B/29-32

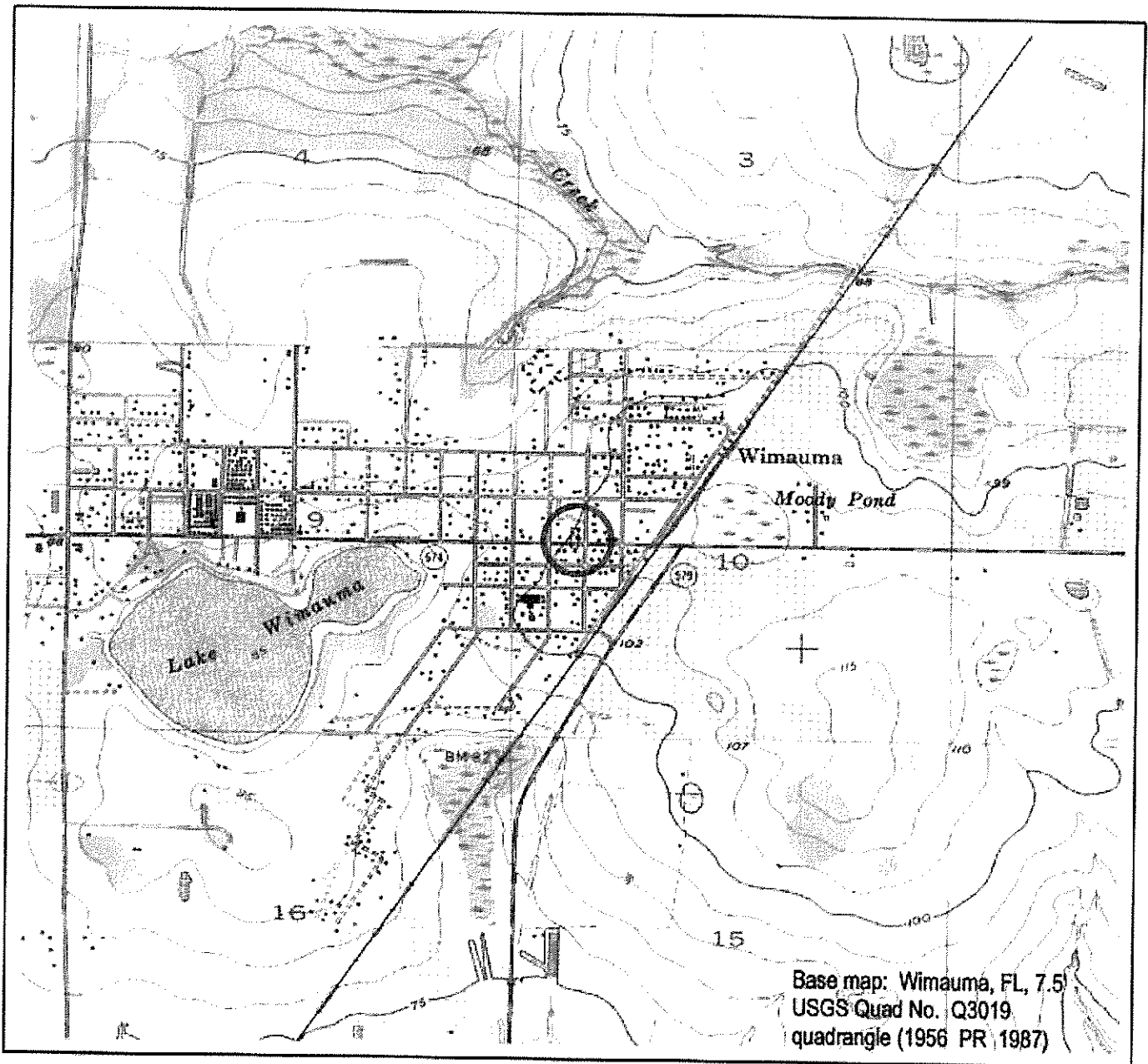
## RECORDER

Name (last name first) / Address / Phone / Fax / E-mail / Affiliation Maio, Teresa and Geoffrey Mohlman/601 E Kennedy Blvd. 20th Flr. Tampa, FL 33602/Phone(813)272-5920/Fax(813)272-6068/maiot@hillsboroughcounty.org/Hillsborough County Planning & Growth Management

Remember: Use a *Supplement for Site Forms* or other continuation sheet for descriptions that do not fit in the spaces above.

**REQUIRED:** (1) USGS 7.5' MAP WITH STRUCTURE PINPOINTED IN RED  
 (2) LARGE SCALE STREET OR PLAT MAP  
 (3) PHOTO OF MAIN FACADE, PREFER B&W, AT LEAST 3 X 5





# HILLSBOROUGH COUNTY SURVEY PROJECT GRANT NO. F9717

8H101002  
Wimauma Church of the Nazarene  
5730 SR 674



Hillsborough County  
Florida

Planning & Growth Management Department  
Transportation & Area Planning Section

OCTOBER 1998

Project: historic Composed by: DeAnn Capanna Date: 10/19/98

## LEGEND:

- Historic Site Location






FLORIDA MASTER SITE FILE  
Site Inventory Form

		Nazarene	Site No.	8411002	802 ==
			Survey Date	8002	1009 ==
Site Name		Wimauma Comm. Church of the Nazarene			830 ==
Address of Site:					820 ==
Instruction for locating		SR 674 between 4th and 5th St. ((Wimauma))			905 ==
Location:		Town of Wimauma			813 ==
		subdivision name	block no.	lot no.	868 ==
County:		Hillsborough			808 ==
Owner of Site: Name:		Church of the Nazarene			:
Address:		District Advisory Board of Florida			:
		P.O. Box 620, Wimauma, Florida 33598			902 ==
Type of Ownership		Institution	848 ==	Recording Date	8002 832 ==
Recorder:					
Name & Title:		Kaekel, Julie, Tampa Historic Preservation Board			
Address:		304 Plant Avenue			818 ==
		Tampa, Florida 33606			838 ==
Condition of Site:	Integrity of Site:	Original Use		Religious	
Check One	Check One or More	Present Use		Religious	850 ==
<input type="checkbox"/> Excellent 863 ==	<input checked="" type="checkbox"/> Altered 858 ==	Dates: Beginning		1913	844 ==
<input checked="" type="checkbox"/> Good 863 ==	<input type="checkbox"/> Unaltered 858 ==	Culture/Phase		American	840 ==
<input type="checkbox"/> Fair 863 ==	<input type="checkbox"/> Original Site 858 ==	Period		20th Century	845 ==
<input type="checkbox"/> Deteriorated 863 ==	<input type="checkbox"/> Restored ( ) (Date: X ) 858 ==				
	<input type="checkbox"/> Moved ( ) (Date: X ) 858 ==				
NR Classification Category:		Building			916 ==
Threats to Site:					
Check One or More					
<input type="checkbox"/> Zoning ( X ) 878 ==	<input checked="" type="checkbox"/> Transportation ( X ) 878 ==				
<input type="checkbox"/> Development ( X ) 878 ==	<input type="checkbox"/> Fill ( X ) 878 ==				
<input type="checkbox"/> Deterioration ( X ) 878 ==	<input type="checkbox"/> Dredge ( X ) 878 ==				
<input type="checkbox"/> Borrowing ( X ) 878 ==					
<input type="checkbox"/> Other (See Remarks Below):	878 ==				
Areas of Significance:		Architecture ((local))			910 ==

**Significance:** The Wimauma Community Church of the Nazarene, built in 1913 for the local Methodist congregation, is one of the most pristine frame vernacular ecclesiastical structures in the county. The once frequent form of the rectangular, gable end to the street mass with a central steeple that doubles as the entrance vestibule was the ubiquitous but few locally have survived in such a complete state of preservation. The steeple is nicely detailed with a lancet louvered grill on the belfry and a graceful bellcast pyramidal roof terminating in a spike finial. The lancet motif is repeated in the fenestration. The church has not been enlarged. It was acquired by the Wimauma Community Church of the Nazarene from the Methodists in 1972.

(continued) SEE SITE FILE STAFF FOR ORIGINAL PHOTO(S) OR MAP(S)  
911 ==

ARCHITECT \_\_\_\_\_ 872 ==  
 BUILDER \_\_\_\_\_ 874 ==  
 STYLE AND/OR PERIOD frame vernacular 964 ==  
 PLAN TYPE rectangular; central aisle 966 ==  
 EXTERIOR FABRIC(S) wood: clapboard with cornerboards 854 ==  
 STRUCTURAL SYSTEM(S) wood frame 856 ==  
 PORCHES \_\_\_\_\_  
 \_\_\_\_\_ 942 ==  
 FOUNDATION: piers: brick, brick pierced 942 ==  
 ROOF TYPE: gable 942 ==  
 SECONDARY ROOF STRUCTURE(S): tower hip 942 ==  
 CHIMNEY LOCATION: \_\_\_\_\_ 942 ==  
 WINDOW TYPE: SHS 5/4, wood, lancet 942 ==  
 CHIMNEY: \_\_\_\_\_ 882 ==  
 ROOF SURFACING: metal, sheet: standing seam; composition roll 882 ==  
 ORNAMENT EXTERIOR: ((cornice return)) 882 ==  
 NO. OF CHIMNEYS 952 == NO. OF STORIES 1 950 ==  
 NO. OF DORMERS \_\_\_\_\_ 954 ==  
 Map Reference (incl. scale & date) USGS Wimauma 1956 (1969) 7.5 min.  
1:24000 809 ==  
 Latitude and Longitude: \_\_\_\_\_ 800 ==  
 Site Size (Approx. Acreage of Property): \_\_\_\_\_ 833 ==



Township	Range	Section	
32S	20E	9	812 ==

UTM Coordinates:

17 371830 3065855 890 ==  
Zone Easting Northing

Photographic Records Numbers \_\_\_\_\_ 860 ==

**Contact Print**

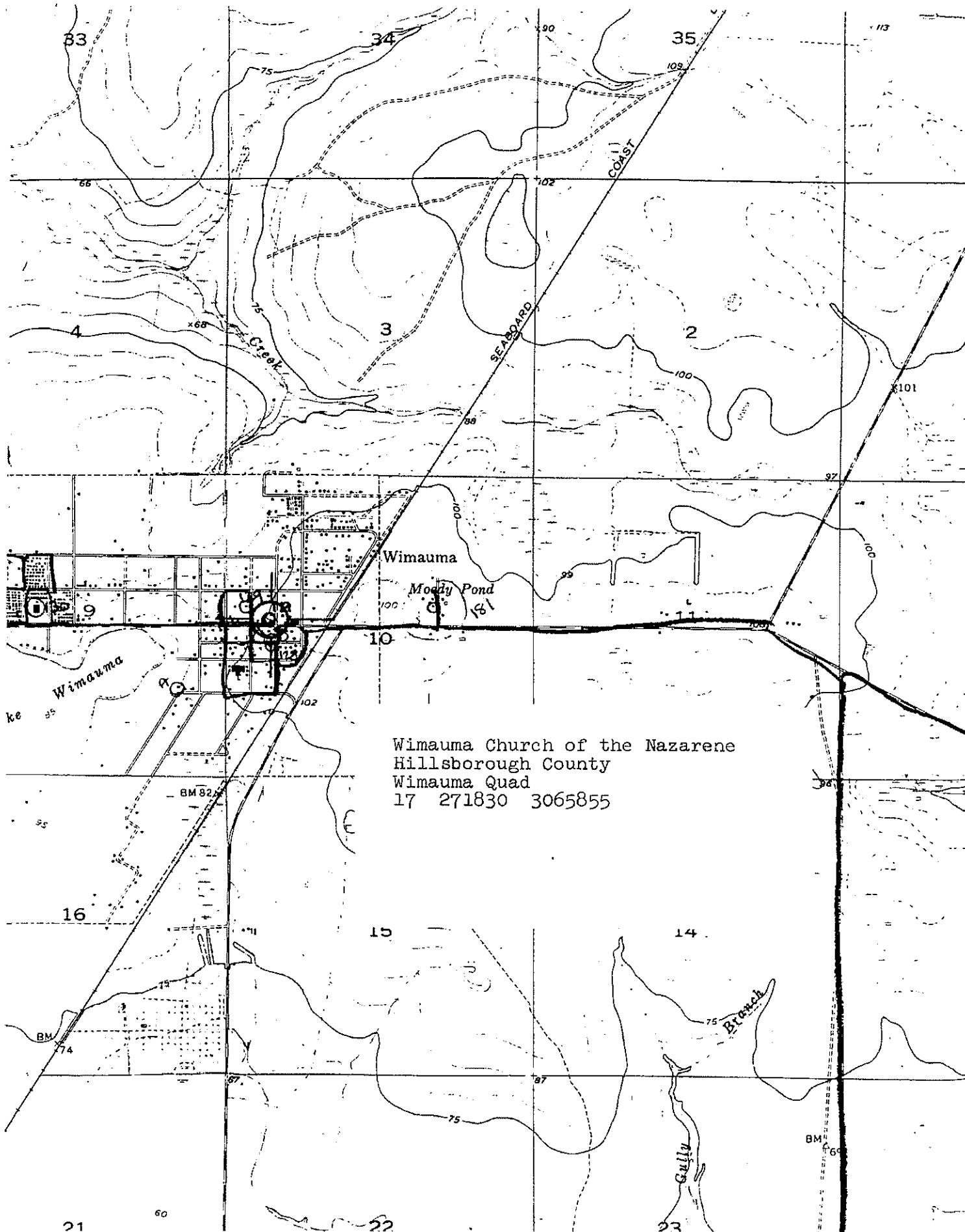
Front central steeple with enclosed belfry, lancet fanlight  
 over double leaf doors, cornice return and cornerboards,  
 Steeple has finial 4 bays deep by 3 wide.

Site No. 8H1002  
Site Name Wimauma Community  
Church of the  
Nazarene

CONTINUATION SHEET



MAJOR BIBLIOGRAPHIC REFERENCES:

Kaekel, Julie, Personal Interview with Rev. Zora Petitt, Pastor  
Wimauma Community Church of the Nazarene, Tampa, Florida,  
April 1980.



Wimauma Church of the Nazarene  
Hillsborough County  
Wimauma Quad  
17 271830 3065855









# HISTORICAL STRUCTURE FORM

Electronic Version 1.1.0

Site #8 HI01003

Recorder # \_\_\_\_\_

Field Date 4/25/2007

Form Date 5/1/2007

FormNo 200704

FormNo = Field Date (YYYYMM)

First Site Form Recorded for this Site? NO

## GENERAL INFORMATION

Site Name (address if none) Church of God Campground Multiple Listing (DHR only) \_\_\_\_\_  
Other Names \_\_\_\_\_ >> John D. Nichols Worship Center  
Survey or Project Name CRAS SR 674 from US 301 to CR 579 PD&E Study Survey# \_\_\_\_\_  
National Register Category Building(s)

## LOCATION & IDENTIFICATION

### Address

Street No.	Direction	Street Name	Street Type	Direction Suffix
<u>5408</u>		<u>SR 674</u>		

Cross Streets (nearest/ between) 11th and 10th ST  
City / Town (within 3 miles) Wimauma In Current City Limits? \_\_\_\_\_  
County Hillsborough Tax Parcel #(s) U-09-32-20-2XJ-000032-00001.0  
Subdivision Name \_\_\_\_\_ Block \_\_\_\_\_ Lot \_\_\_\_\_  
Ownership Private-Corporate-Non-Profit  
Name of Public Tract (e.g., park) \_\_\_\_\_  
Route to (especially if no street address) \_\_\_\_\_  
\_\_\_\_\_  
\_\_\_\_\_

## MAPPING

USGS 7.5' Map Name \_\_\_\_\_ Publication Date \_\_\_\_\_ >> WIMAUMA;1987  
Township: \_\_\_\_\_ Range: \_\_\_\_\_ Section: \_\_\_\_\_ 1/4 section: \_\_\_\_\_ >> 32S ;20E ;9;NW  
Irregular Section Name: \_\_\_\_\_  
Landgrant \_\_\_\_\_  
UTM: Zone 17 Easting 370587 Northing 3065925  
Plat or Other Map (map's name, location) \_\_\_\_\_

## DESCRIPTION

Style Masonry Vernacular Other Style w/ Mission Revival elements  
Exterior Plan Irregular Other Exterior Plan \_\_\_\_\_  
Number of Stories 2  
Structural System(s) \_\_\_\_\_ >> Concrete block  
Other Structural System(s) \_\_\_\_\_  
Foundation Type(s) \_\_\_\_\_ >> Slab  
Other Foundation Types \_\_\_\_\_  
Foundation Material(s) \_\_\_\_\_ >> \_\_\_\_\_  
Other Foundation Material(s) poured concrete  
Exterior Fabric(s) \_\_\_\_\_ >> Metal  
Other Exterior Fabric(s) sheet metal reverse batten  
Roof Type(s) \_\_\_\_\_ >> Gable  
Other Roof Type(s) parapet  
Roof Material(s) \_\_\_\_\_ >> Sheet metal:standing seam  
Other Roof Material(s) \_\_\_\_\_  
Roof Secondary Structure(s) (dormers etc) \_\_\_\_\_ >> \_\_\_\_\_  
Other Roof Secondary Structure(s) \_\_\_\_\_  
Number of Chimneys \_\_\_\_\_  
Chimney Material \_\_\_\_\_  
Other Chimney Material(s) \_\_\_\_\_  
Chimney Location(s) \_\_\_\_\_

# HISTORICAL STRUCTURE FORM

8HI01003

## DESCRIPTION (continued)

Window Descriptions 1/1 SHS, metal, paired; SDL arch windows, metal, individualMain Entrance Description (stylistic details) on W via arcaded portal (3 bays X 2 bays). double wood swing with fixed fanlight transomPorches: #open 1 #closed        #incised        Location(s) WPorch Roof Types(s) gableExterior Ornament       Interior Plan Unknown Other Interior Plan       Condition Good

### Structure Surroundings

Commercial: NONE of this category Residential: SOME of this categoryInstitutional: SOME of this category Undeveloped: SOME of this categoryAncillary Features (Number / type of outbuildings, major landscape features) app. 250 cottages to N and E, water tower, dormitoryArchaeological Remains (describe):       If archaeological remains are present, was an Archaeological Site Form completed?       Narrative Description (optional)         
        
      

## HISTORY

Construction year c1930Architect (last name first): unknown Builder (last name first): unknown

### Changes in Locations or Conditions

Type of Change	Year of Change	Date Change Noted	Description of Changes
----------------	----------------	-------------------	------------------------

>> Altered-not to standards;c1975;;repl. windows, roof, addl. walls

### Structure Use History

Use        Year Use Started        Year Use Ended        >> Church;;Other Structure Uses       Ownership History (especially original owner, dates, profession, etc.) Church of God (since 1914)

## RESEARCH METHODS

Research Methods        >> Examine local property recordsOther research methods       

## SURVEYOR'S EVALUATION OF SITE

Potentially Eligible for a Local Register? NO Name of Local Register if Eligible       Individually Eligible for National Register? NOPotential Contributor to NR District? NOArea(s) of historical significance        >>       Other Historical Associations       Explanation of Evaluation (required)

# HISTORICAL STRUCTURE FORM

8HI01003

## DOCUMENTATION (Photos, Plans, etc.)

Photographic Negatives or Other Collections Not Filed with FMSF, Including Field Notes, Plans, other Important Documents.

Document type: \_\_\_\_\_

Maintaining Organization: \_\_\_\_\_

File or Accession #: \_\_\_\_\_

Descriptive Information: \_\_\_\_\_

>> Photographs (archived);Archaeological Consultants Inc;P06156B;SR 674 from US 301 to CR 579

## RECORDER INFORMATION

Recorder Name (Last, First) Lumang, Marielle

Recorder Address / Phone 8110 Blaikie Ct, Ste. A; Sarasota, FL 34243 941.379.6206

Recorder Affiliation \_\_\_\_\_ Other Affiliation \_\_\_\_\_

Is a Text-Only Supplement File Attached (Surveyor Only)? \_\_\_\_\_

## \*\*\*\*\* MASTER SITE FILE USE ONLY \*\*\*\*\*

Cultural Resource Type: SS

Electronic Form Used: S110

Form Type Code: NORM

Form Quality Ranking: NEW

Form Status Code: SCAT

Supplement Information Status: NO SUPPLEMENT

Supplement File Status: NO SUPPLEMENT FILE

FMSF Staffer: \_\_\_\_\_

Computer Entry Date: 8/16/2007

Form Comments: \_\_\_\_\_  
\_\_\_\_\_  
\_\_\_\_\_

SHPO's Evaluation of Resource

\_\_\_\_\_ Date \_\_\_\_\_

### REQUIRED PAPER ATTACHMENTS

- (1) USGS 7.5" MAP WITH STRUCTURE PINPOINTED IN RED
- (2) LARGE SCALE STREET OR PLAT MAP
- (3) PHOTO OF MAIN FACADE, B&W, AT LEAST 3"X5"

# **HI01003-200704**

## **Supplementary Printout**

- > **USGS map name/year of publication or revision:**  
WIMAUMA;1987
- > **Township/Range/Section/Qtr:**  
32S ;20E ;9;NW
- > **Structural system(s):**  
Concrete block
- > **Foundation types:**  
Slab
- > **Foundation materials:**
- > **Exterior fabrics:**  
Metal
- > **Roof types:**  
Gable
- > **Roof materials:**  
Sheet metal:standing seam
- > **Roof secondary structures (dormers etc):**
- > **Change status/year changed/date noted/nature:**  
Altered-not to standards;c1975;;repl. windows, roof, addl. walls  
Addition;1977;;E. addn
- > **Original, intermediate, present uses/year started/year ended:**  
Church;;
- > **Research methods:**  
Examine local property records  
Examine local tax records  
FL Master Site File-Manuscripts  
Public lands surveys
- > **Area(s) of historical significance:**
- > **Repositories: Collection/Housed/Accession#/Describe**  
Photographs (archived);Archaeological Consultants Inc;P06156B;SR 674 from US 301 to CR 579  
Field notes;Archaeological Consultants Inc;P06156B;SR 674 from US 301 to CR 579
- > **[Other name(s)]:**  
John D. Nichols Worship Center

**PHOTOGRAPH**



**STREET OR PLAT MAP**



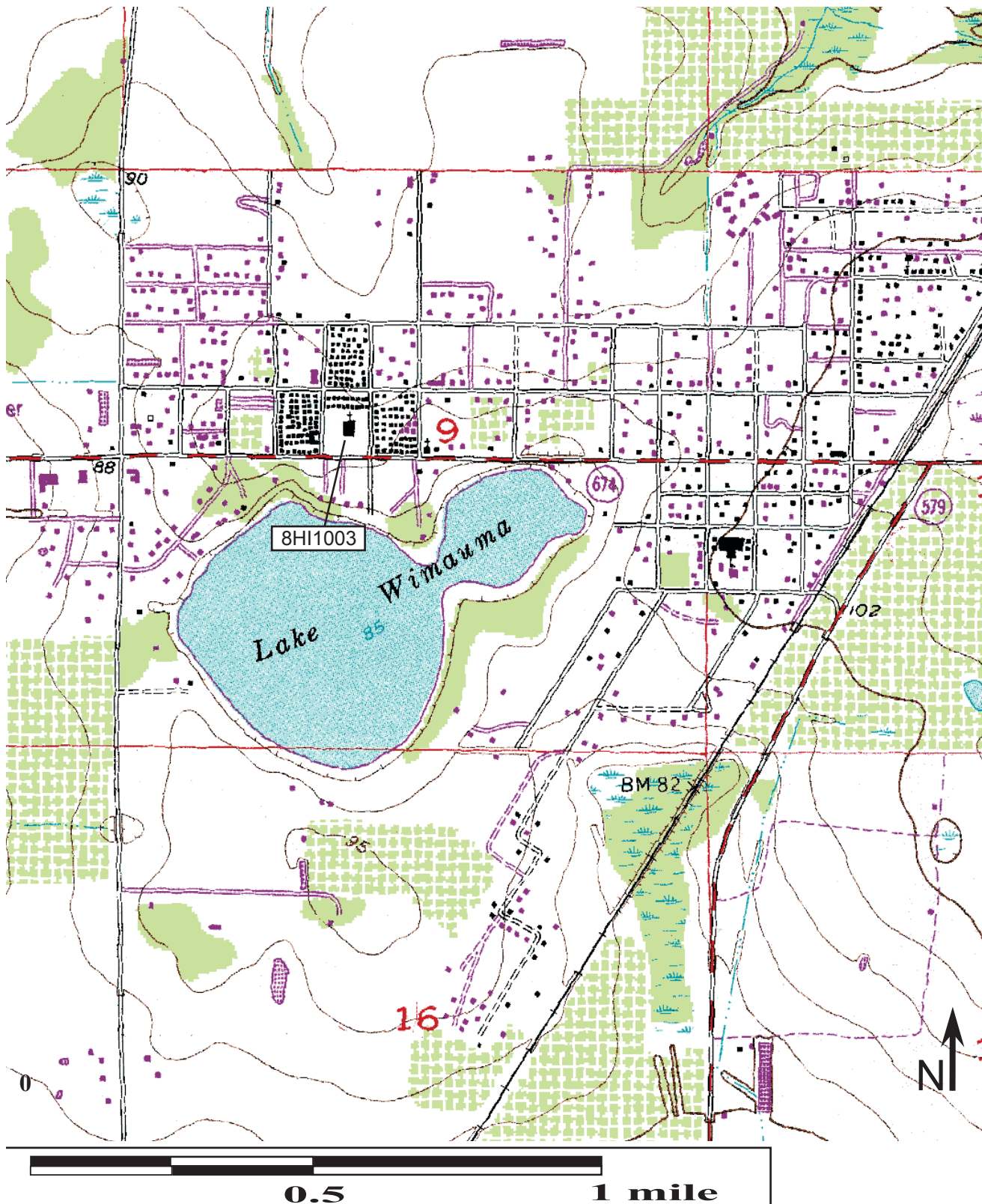
5408 SR 674

SR 674




## USGS MAP

Township 32 South, Range 20 East, Section 9  
Wimauma, Fla. 1956, PR 1987





☐ Original  
☒ Update  
 (give site #)

**HISTORICAL STRUCTURE FORM**

FLORIDA MASTER SITE FILE

Version 3.0 11/96

Consult Guide to Historical Structure Forms for detailed instructions.

Site # 8HI01003

Recorder # \_\_\_\_\_

Field Date 02/05/1998Form Date 08/31/1998Site Name(s) (address if none) Church of God Campground/John D. Nichols Worship CenterMultiple Listing(DHR only)Survey Hillsborough County Survey Project:CLG (Grant No. F9717)Survey # 5409National Register Category (Please check one: consult with Site File before using last four): ☒ building ☐ structure ☐ district ☐ site ☐ object**LOCATION & IDENTIFICATION**Address (Include N,S,E,W;#;St.,Ave.,etc.) 5408 S.R. 674Cross Streets (nearest / between) 11<sup>th</sup> Street/10th StreetCity / Town (within 3 miles) WimaumaIn Current City Limits: ☐ Yes ☒ No ☐ UnknownCounty HillsboroughTax Parcel #(s) 079189.0000Subdivision name Revised Map of Town of WimaumaBlock 32Lot 1-4

Ownership (Please check one):

☐ private-profit☐ private-individual☐ city☐ county☐ Native American☒ private-nonprofit☐ private-unspecified☐ state☐ federal☐ foreign☐ unknownName of Public Tract (e.g., park) NARoute to (especially if no street address) NA**MAPPING**USGS 7.5' Map Name & Date Wimauma, PR 1987Township 32S Range 20E Section 9 ¼ section: ☒ NW ☐ SW ☐ SE ☐ NE ☐ Irregular-name: \_\_\_\_\_Land Grant NAUTM: Zone ☐ 16 ☐ 17 Easting

0 Northing

0

Plat or other map (map's name, location) TRW-REDI Aerial & Map Atlas Hillsborough Co. 1997**DESCRIPTION**Style\* masonry ver w/mission revival elements Exterior Plan\* rectangular Number of Stories 2Structural System(s)\* concrete blockFoundation: Type(s)\* slabMaterial(s)\* poured concreteExterior Fabric(s)\* sheet metal revere battenRoof: Type(s)\* gable w/sloped parapetMaterial(s)\* sheet metal; standing seamRoof secondary strucs. (dormers etc.)\* NAChimney: No. 0 Material(s)\* NALocation(s)\* NAWindows (types, materials, etc.)\* SHS. metal. 1/1. pairs; fixed pane w/divided fanlight. metalMain Entrance (stylistic details) W/arcaded portal/3 bays wide by 2 bays deep/W.SPorches: #open 1 #closed 0 #incised 0 Location(s) W/arcaded portalPorch roof type(s) gableExterior Ornament main entrance has multi panel double leaf doors with fixed divided fanlight transom; this building has been quite altered since it was first built in 1930.Interior Plan\* openCondition (Please check one): ☐ excellent ☒ good ☐ fair ☐ deteriorated ☐ ruinousSurroundings (N=None, S=Some, M=Most, A=All/nearly all): N commercial S residential S institutional S undevelopedAncillary Features (No., type of outbuildings; major landscape features. Use continuation sheet for descriptions of interior, landscaping, etc.) approximately 250 frame and concrete block cottages along with modern dormitory, water tower, and bathrooms on site.Archaeological Remains None Observed☐ Check if Archaeological Form completed

\* Consult Guide to Historical Structure Forms for preferred descriptions (coded fields at the Site File).

DHR USE ONLY		OFFICIAL EVALUATIONS		DHR USE ONLY	
NR DATE	KEEPER-NR ELIGIBILITY	<input type="checkbox"/> yes	<input type="checkbox"/> no	Date	____/____/____
DELIST DATE	SHPO-NR ELIGIBILITY	<input type="checkbox"/> yes	<input type="checkbox"/> no	Date	____/____/____
	LOCAL DESIGNATION	<input type="checkbox"/> Potentially elig	<input type="checkbox"/> Insufficient Info	Date	____/____/____
	Local office				
National Register Criteria for Evaluation: <input type="checkbox"/> a <input type="checkbox"/> b <input type="checkbox"/> c <input type="checkbox"/> d (See National Register Bulletin 15, p.2)					

# HISTORICAL STRUCTURE FORM

Consult Guide to Historical Structure Forms for detailed instructions.

Site #8HI01003

## HISTORY

Construction date: Exactly \_\_\_\_\_ (year) Approximately 1930 (year) Earlier than \_\_\_\_\_ (year) Later than \_\_\_\_\_ (year)  
 Architect (last name first): Unknown Builder (last name first): Unknown  
 Moves: ☐ yes ☒ no ☐ unknown Dates NA Original address NA  
 Alterations: ☒ yes ☐ no ☐ unknown Dates 1975 Nature\* windows: roof: walls  
 Additions: ☒ yes ☐ no ☐ unknown Dates 1977 Nature\* 30 foot addition to East elevation  
 Original Use\* (give date ranges) church  
 Intermediate Uses\* (give date ranges) church

Present Use\* (give date ranges) churchOwnership History (especially original owner, dates, profession, etc.) Church of God, 1914 - 1998

\* Consult Guide to Historical Structure Forms for preferred descriptions (coded fields at the Site File).

## RESEARCH METHODS (Check all choices that apply; if needed write others at bottom)

- |  |   |  |   |
|--|---|--|---|
| <input type="checkbox"/> formal archaeological survey          | <input checked="" type="checkbox"/> past surveys search at FMSF | <input checked="" type="checkbox"/> local library research     | <input type="checkbox"/> Sanborn maps                     |
| <input type="checkbox"/> informal archaeological inspection    | <input checked="" type="checkbox"/> past sites search at FMSF   | <input checked="" type="checkbox"/> non-local library research | <input type="checkbox"/> subdivision maps                 |
| <input type="checkbox"/> Public Lands Surveys (DEP)            | <input type="checkbox"/> FL Archives (Gray Building)            | <input type="checkbox"/> building permits                      | <input checked="" type="checkbox"/> plat maps             |
| <input checked="" type="checkbox"/> tax records/property deeds | <input type="checkbox"/> FL Photo Archives (Gray Building)      | <input type="checkbox"/> demolition permits                    | <input checked="" type="checkbox"/> local newspaper files |
| <input type="checkbox"/> tax records only                      | <input checked="" type="checkbox"/> occupant/owner interview    | <input type="checkbox"/> commercial permits                    |   |
| <input type="checkbox"/> interior inspection                   | <input checked="" type="checkbox"/> neighbor interview          | <input type="checkbox"/> occupation permits                    |   |
| <input type="checkbox"/> other methods (specify) _____         |   |  |   |

## SURVEYOR'S EVALUATION OF SITE (Check one choice on each line)

Potentially eligible for local register? ☐ yes: name register at right ☒ no ☐ insufficient info Name of local register if eligible \_\_\_\_\_  
 Individually eligible for National Register? ☐ yes ☒ no ☐ insufficient info Hillsborough County Historic  
 Potential contributor to Nat. Reg. district? ☐ yes ☒ no ☐ insufficient info Landmark  
 Area(s) of Historical Significance (See National Register Bulletin 15, p 8 for categories: e.g. "Architecture", "ethnic heritage", "community planning & development", etc.) \_\_\_\_\_  
Local: architecture; religion; community planning and development

Explanation of Evaluation (required, whether positive or not; omit to three lines; attach longer statement, if needed, on separate sheet)  
This building has been extremely altered since it was originally built in 1930. Consequently, despite the important role it has played in Wimauma's spiritual and physical development, the building would probably not be eligible for the local or the National Register.

## DOCUMENTATION (Photos, Plans, etc.)

Bibliographic References (Use Continuation Sheet, give FMSF Manuscript # if relevant) \_\_\_\_\_

Photographs (required) B&amp;W print(s) at least 3 x 5, at least one main facade.

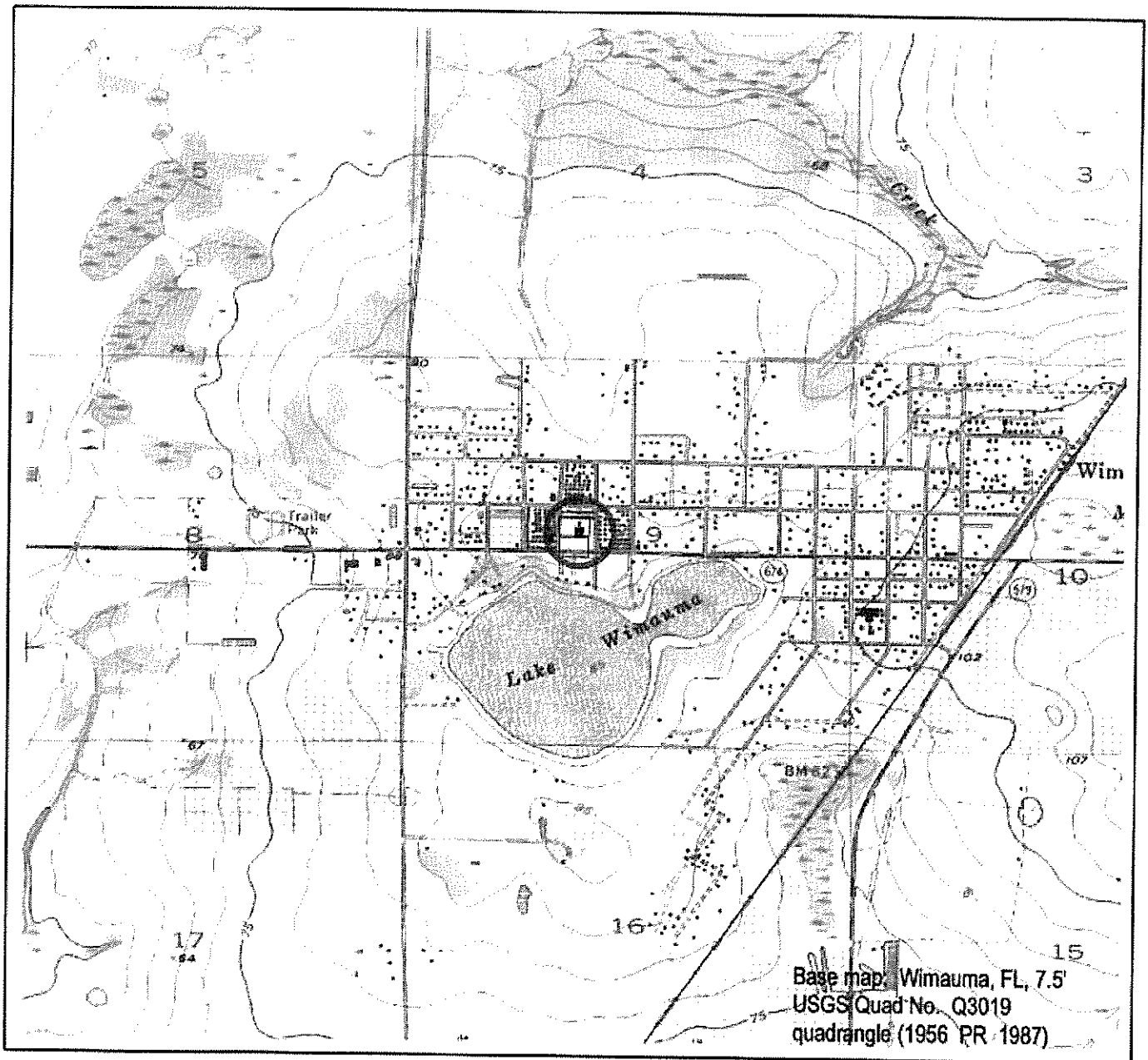
Location of negatives & negative numbers Hillsborough County Planning & Growth Management/Roll4B/23-24

## RECORDER

Name (last name first) / Address / Phone / Fax / E-mail / Affiliation Maio, Teresa and Geoffrey Mohlman/601 E Kennedy Blvd. 20th Flr. Tampa, FL 33602/Phone(813)272-5920/Fax(813)272-6068/malot@hillsboroughcounty.org/Hillsborough County Planning & Growth Management

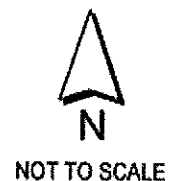
Remember: Use a Supplement for Site Forms or other continuation sheet for descriptions that do not fit in the spaces above.

**REQUIRED:** (1) USGS 7.5' MAP WITH STRUCTURE PINPOINTED IN RED  
 (2) LARGE SCALE STREET OR PLAT MAP  
 (3) PHOTO OF MAIN FACADE, PREFER B&W, AT LEAST 3 X 5



# HILLSBOROUGH COUNTY SURVEY PROJECT GRANT NO. F9717

8H101003  
Church of God Campground  
5408 SR 674



Hillsborough County  
Florida

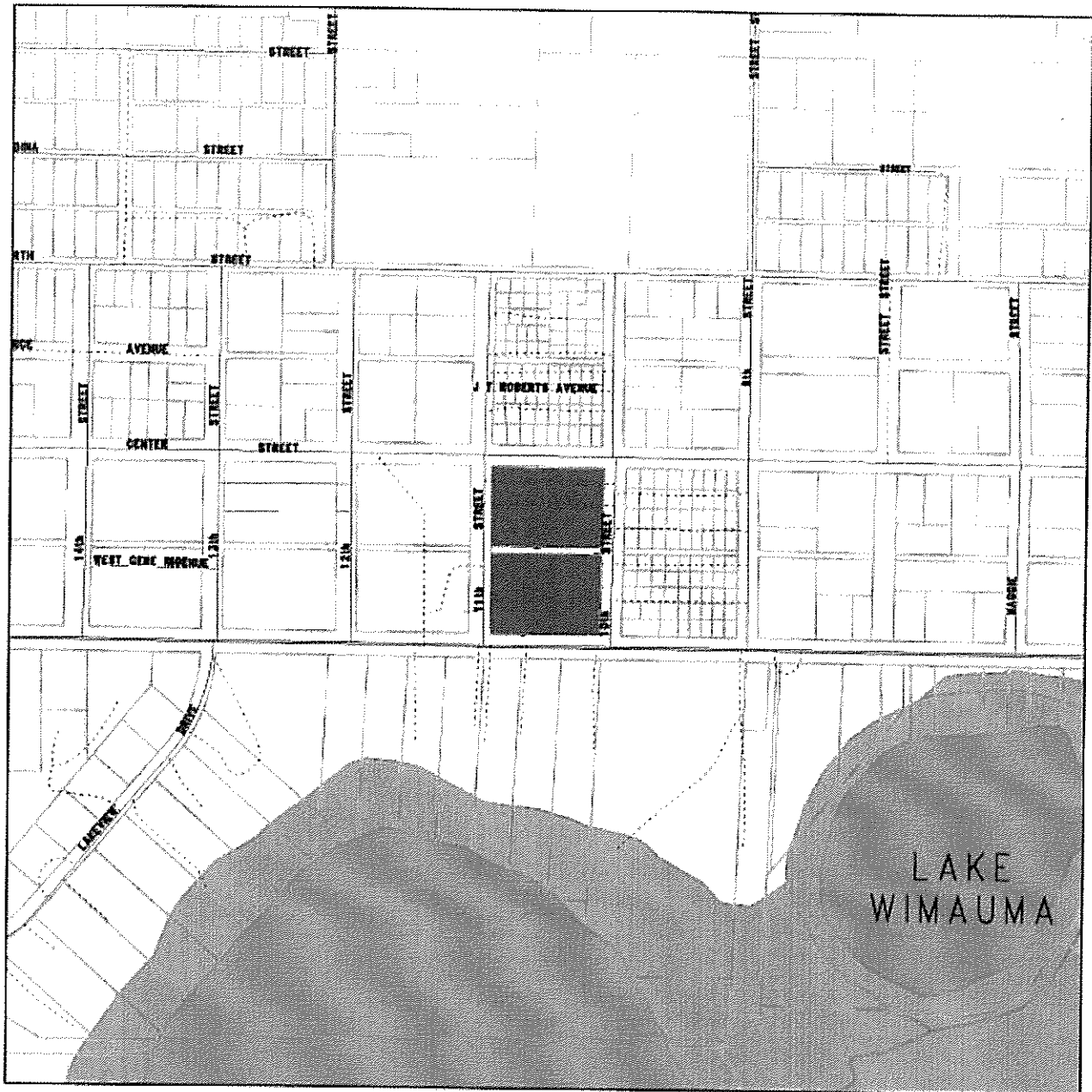
Planning & Growth Management Department  
Transportation & Area Planning Section

OCTOBER 1998

Project: historic Composed by: DeAnn Capanna Date: 10/19/98

## LEGEND:

- Historic Site Location



# HILLSBOROUGH COUNTY SURVEY PROJECT GRANT NO. F9717

8H101003  
Church of God Campground  
5408 SR 674



N

NOT TO SCALE

## **LEGEND:**

 Historic Site



Planning & Growth Management Department  
Transportation & Area Planning Section

OCTOBER 1998

File name: 8H101003.dwg Drawn by: J. Smith Date: 10/25/98

FLORIDA MASTER SITE FILE  
Site Inventory Form

FDAHRM 802 ==  
1009 ==

Site Name Church of God Campground 830 == Site No. 8H1403  
Address of Site: SR574 ((Wimauma)) 820 ==  
Instruction for locating west of Wimauma on N side SR574 905 ==

Location: Wimauma 3/32 subdivision name block no. lot no. 813 ==  
868 ==

County: Hillsborough 808 ==

Owner of Site: Name: Church of God

Address: 5606 Nebraska Avenue 902 ==

Tampa, Florida 832 ==

Type of Ownership Institution 848 == Recording Date 6008

Recorder: Name & Title: Sanders, Michael, Research Assistant

Address: 304 Plant Avenue 818 ==

Tampa, Florida 838 ==

Condition of Site: Integrity of Site: Original Use religious

Check One Present Use religious 850 ==

☐ Excellent 863 == ☒ Altered 858 == Dates: Beginning +(since 1914) 844 ==

☒ Good 863 == ☐ Unaltered 858 == Culture/Phase American 840 ==

☒ Fair 863 == ☒ Original Site 858 == Period 20th Century 845 ==

☐ Deteriorated 863 == ☐ Restored ( ) (Date: X) 858 ==

☐ Moved ( ) (Date: X) 858 ==

NR Classification Category: Buildings 916 ==

Threats to Site:

Check One or More

☐ Zoning ( X ) 878 == ☐ Transportation ( X ) 878 ==

☐ Development ( X ) 878 == ☐ Fill ( X ) 878 ==

☐ Deterioration ( X ) 878 == ☐ Dredge ( X ) 878 ==

☐ Borrowing ( X ) 878 ==

☐ Other (See Remarks Below): 878 ==

Areas of Significance: religious 910 ==

**Significance:** The site of the Church of God Campgrounds was inspired by two youths swimming in Lake Wimauma in the early 1900's. The youths pointed out a high spot on the riverbank, used then as an orange grove, to Church fathers who were visiting the area looking for a suitable retreat for the Church in 1914. The Church of God was organized two years before in 1912. One of the boys was Zeno C. Tharp, who went on to become a minister in the church and is active in the church to this day. His history, in fact, reads like a history of the Church, and it is from him the preceding historical data was compiled (interview 3/21/80).

The first 1914 open-air tabernacle has a pine straw floor and original churchgoers had to compete with errant hogs for a space to sit as no fence laws had yet to be enacted to keep the roaming animals off private property. The structure was rebuilt three or four times before a large permanent

(continued)

911 ==

SEE SITE FILE STAFF FOR  
ORIGINAL PHOTO(S) OR MAP(S)

ARCHITECT \_\_\_\_\_ 1672 ==  
 BUILDER \_\_\_\_\_ 374 ==  
 STYLE AND/OR PERIOD Vernacular 964 ==  
 PLAN TYPE rectangular 966 ==  
 EXTERIOR FABRIC(S) masonry: concrete block 854 ==  
 STRUCTURAL SYSTEM(S) masonry: concrete block 856 ==  
 PORCHES \_\_\_\_\_  
 \_\_\_\_\_ 942 ==  
 FOUNDATION: slab 942 ==  
 ROOF TYPE: gable 942 ==  
 SECONDARY ROOF STRUCTURE(S): \_\_\_\_\_ 942 ==  
 CHIMNEY LOCATION: \_\_\_\_\_ 942 ==  
 WINDOW TYPE: \_\_\_\_\_ 942 ==  
 CHIMNEY: \_\_\_\_\_ 882 ==  
 ROOF SURFACING: roll 882 ==  
 ORNAMENT EXTERIOR: \_\_\_\_\_ 882 ==  
 NO. OF CHIMNEYS \_\_\_\_\_ 952 == NO. OF STORIES \_\_\_\_\_ 950 ==  
 NO. OF DORMERS \_\_\_\_\_ 954 ==  
 Map Reference (incl. scale & date) USGS Wimauma, 1956 (1969), 7.5  
min, 1:24000 809 ==  
 Latitude and Longitude: \_\_\_\_\_ 800 ==  
 Site Size (Approx. Acreage of Property): 70 acres 833 ==

LOCATION SKETCH OR MAP

N

Township	Range	Section	
32S	20E	9/10	812 ==

UTM Coordinates:

17 370590 3066925 890 ==  
Zone Easting Northing  
 (Tabernacle)

Photographic Records Numbers HT 8003:7 860 ==

Contact Print



CONTINUATION SHEET

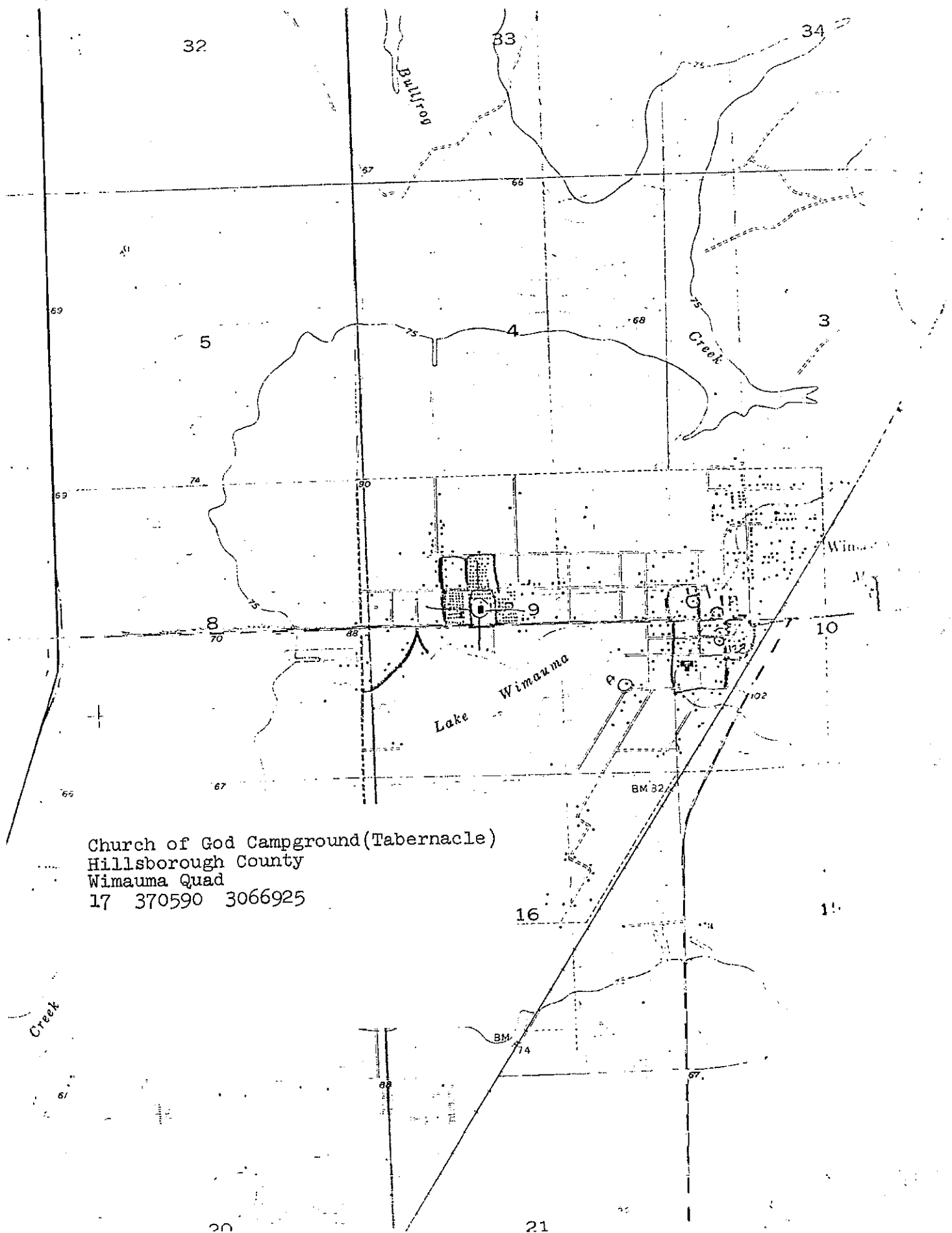
structure was completed about 1930. Inspired by the original structure, the meeting hall was also open-air. This building has been completely rebuilt several times since 1930, the latest remodeling coming in 1975 when a \$5,000 addition raised the roof and added new steel beams to the interior. In 1977, 30 feet were added to the east elevation.

The facade of the large meeting hall today has arched portals, vertical pilasters, and a sloped parapet. The side elevations are open. The interior has steel reinforced beams which have florescent lights and 60 ceiling fans to cool its occupants. A stage for the choir is in the north area and seating is provided by aluminum folding chairs. The flooring is concrete slab.


West of the convention hall is a large U-shaped frame building with matching colonial-revival facades forming the ends of the U-shaped plan. The structure is a girl's dormitory and replaced an original frame dormitory in the early 1930's. Its present use remains that of a girl's dormitory.

The dormitory consists of the two 3-bay entrances, both of which have classic square columns supporting a flat two-story portico. These porticos appear to be a later addition. The front doors both carry a simple classic treatment of the transom. The main roofs are bracketed under the eaves and have louvered vents under the gables. Both front elevations have a symmetrical five window placement. The connector building has original tung-in-groove siding, double hung sash windows, exposed rafters under the eaves, and an original metal roof. Additions occur on the rear elevation.

To the north and east of the tabernacle are approximately 250 frame vernacular cottages that are individually owned by the church members who attend the retreat during the summer months.



Church of God Campground (Tabernacle)  
Hillsborough County  
Wimauma Quad  
17 370590 3066925







# HISTORICAL STRUCTURE FORM

Electronic Version 1.1.0

Site #8 HI06562

Recorder # 2-19

Field Date 5/10/2007

Form Date 5/21/2007

FormNo 200705

FormNo = Field Date (YYYYMM)

First Site Form Recorded for this Site? NO

## GENERAL INFORMATION

Site Name (address if none) 5721 SR 674 Multiple Listing (DHR only) \_\_\_\_\_  
Other Names \_\_\_\_\_ >> West Farms Office  
Survey or Project Name CRAS SR 674 from US 301 to CR 579 PD&E Study Survey# \_\_\_\_\_  
National Register Category Building(s)

## LOCATION & IDENTIFICATION

### Address

Street No.	Direction	Street Name	Street Type	Direction Suffix
<u>5721</u>		<u>SR 674</u>		

Cross Streets (nearest/ between) b/t 5th and 6th on S  
City / Town (within 3 miles) Wimauma In Current City Limits? NO  
County Hillsborough Tax Parcel #(s) U-10-32-20-2XJ-000047-00002.0  
Subdivision Name \_\_\_\_\_ Block \_\_\_\_\_ Lot \_\_\_\_\_  
Ownership Private Individual  
Name of Public Tract (e.g., park) \_\_\_\_\_  
Route to (especially if no street address) \_\_\_\_\_  
\_\_\_\_\_  
\_\_\_\_\_

## MAPPING

USGS 7.5' Map Name \_\_\_\_\_ Publication Date \_\_\_\_\_ >> WIMAUMA;1987  
Township: \_\_\_\_\_ Range: \_\_\_\_\_ Section: \_\_\_\_\_ 1/4 section: \_\_\_\_\_ >> 32S ;20E ;10;SW  
Irregular Section Name: \_\_\_\_\_  
Landgrant \_\_\_\_\_  
UTM: Zone 17 Easting 371799 Northing 3066024  
Plat or Other Map (map's name, location) \_\_\_\_\_

## DESCRIPTION

Style Frame Vernacular Other Style \_\_\_\_\_  
Exterior Plan Irregular Other Exterior Plan \_\_\_\_\_  
Number of Stories 1  
Structural System(s) \_\_\_\_\_ >> Wood frame  
Other Structural System(s) \_\_\_\_\_  
Foundation Type(s) \_\_\_\_\_ >> Piers  
Other Foundation Types \_\_\_\_\_  
Foundation Material(s) \_\_\_\_\_ >> Concrete Block  
Other Foundation Material(s) \_\_\_\_\_  
Exterior Fabric(s) \_\_\_\_\_ >> Clapboard  
Other Exterior Fabric(s) \_\_\_\_\_  
Roof Type(s) \_\_\_\_\_ >> Hip  
Other Roof Type(s) \_\_\_\_\_  
Roof Material(s) \_\_\_\_\_ >> Sheet metal:5V crimp  
Other Roof Material(s) \_\_\_\_\_  
Roof Secondary Structure(s) (dormers etc) \_\_\_\_\_ >> Shed dormer  
Other Roof Secondary Structure(s) \_\_\_\_\_  
Number of Chimneys 1  
Chimney Material Brick  
Other Chimney Material(s) \_\_\_\_\_  
Chimney Location(s) East

# HISTORICAL STRUCTURE FORM

8HI06562

## DESCRIPTION (continued)

Window Descriptions 2/2 DHS, wood, independent; 1/1 SHS, metal, independentMain Entrance Description (stylistic details) 2-light wood swing on NPorches: #open \_\_\_\_\_ #closed 1 #incised \_\_\_\_\_ Location(s) NPorch Roof Types(s) shedExterior Ornament exposed rafters, wood window surroundsInterior Plan Irregular

Other Interior Plan \_\_\_\_\_

Condition Good

### Structure Surroundings

Commercial: SOME of this category Residential: SOME of this categoryInstitutional: SOME of this category Undeveloped: NONE of this categoryAncillary Features (Number / type of outbuildings, major landscape features) shed to S

Archaeological Remains (describe): \_\_\_\_\_

If archaeological remains are present, was an Archaeological Site Form completed? \_\_\_\_\_

Narrative Description (optional) \_\_\_\_\_

## HISTORY

Construction year 1904Architect (last name first): unknownBuilder (last name first): unknown

### Changes in Locations or Conditions

Type of Change	Year of Change	Date Change Noted	Description of Changes
>>			<u>Moved;unk;;.2 miles from current location</u>

### Structure Use History

Use \_\_\_\_\_ Year Use Started \_\_\_\_\_ Year Use Ended \_\_\_\_\_ >> Residence--private;;

Other Structure Uses \_\_\_\_\_

Ownership History (especially original owner, dates, profession, etc.) D.M. Dowdell; Dr. Harris

## RESEARCH METHODS

Research Methods \_\_\_\_\_ >> Examine local property recordsOther research methods previous FMSF form from Aug. 1998

## SURVEYOR'S EVALUATION OF SITE

Potentially Eligible for a Local Register? NO

Name of Local Register if Eligible \_\_\_\_\_

Individually Eligible for National Register? NOPotential Contributor to NR District? NOArea(s) of historical significance \_\_\_\_\_ >> Community planning & development

Other Historical Associations \_\_\_\_\_

Explanation of Evaluation (required) Due to alterations such as the enclosed porch, repl. windows, the south addition, and its move from its original location, 8HI06562 is not potentially eligible for listing in the NRHP.



# HISTORICAL STRUCTURE FORM

8HI06562

## DOCUMENTATION (Photos, Plans, etc.)

Photographic Negatives or Other Collections Not Filed with FMSF, Including Field Notes, Plans, other Important Documents.

Document type: \_\_\_\_\_

Maintaining Organization: \_\_\_\_\_

File or Accession #: \_\_\_\_\_

Descriptive Information: \_\_\_\_\_

>> Photographs (archived);Archaeological Consultants Inc;P06156B;SR 674 from US 301 to CR 579

## RECORDER INFORMATION

Recorder Name (Last, First) Lumang, Marielle and Tesa Norman

Recorder Address / Phone 8110 Blaikie Court, Suite A; Sarasota, FL 34243; 941.379.6206

Recorder Affiliation Archaeological Consultants Inc Other Affiliation \_\_\_\_\_

Is a Text-Only Supplement File Attached (Surveyor Only)? \_\_\_\_\_

## \*\*\*\*\* MASTER SITE FILE USE ONLY \*\*\*\*\*

Cultural Resource Type: SS

Electronic Form Used: S110

Form Type Code: NORM

Form Quality Ranking: NEW

Form Status Code: SCAT

Supplement Information Status: NO SUPPLEMENT

Supplement File Status: NO SUPPLEMENT FILE

FMSF Staffer: \_\_\_\_\_

Computer Entry Date: 5/21/2007

Form Comments: \_\_\_\_\_  
\_\_\_\_\_  
\_\_\_\_\_

SHPO's Evaluation of Resource

\_\_\_\_\_ Date \_\_\_\_\_

### REQUIRED PAPER ATTACHMENTS

- (1) USGS 7.5" MAP WITH STRUCTURE PINPOINTED IN RED
- (2) LARGE SCALE STREET OR PLAT MAP
- (3) PHOTO OF MAIN FACADE, B&W, AT LEAST 3"X5"

# **HI06562-200705**

## **Supplementary Printout**

- > **USGS map name/year of publication or revision:**  
WIMAUMA;1987
- > **Township/Range/Section/Qtr:**  
32S ;20E ;10;SW
- > **Structural system(s):**  
Wood frame
- > **Foundation types:**  
Piers
- > **Foundation materials:**  
Concrete Block
- > **Exterior fabrics:**  
Clapboard  
Wood siding
- > **Roof types:**  
Hip
- > **Roof materials:**  
Sheet metal:5V crimp
- > **Roof secondary structures (dormers etc):**  
Shed dormer
- > **Change status/year changed/date noted/nature:**  
Moved;unk;;2 miles from current location  
Altered-not to standards;unk;;encl. porch, repl. windows  
Addition;unk;;south addition
- > **Original, intermediate, present uses/year started/year ended:**  
Residence--private;;
- > **Research methods:**  
Examine local property records  
Examine local tax records  
FL Master Site File-Cultural Resources  
Public lands surveys
- > **Area(s) of historical significance:**  
Community planning & development
- > **Repositories: Collection/Housed/Accession#/Describe**  
Photographs (archived);Archaeological Consultants Inc;P06156B;SR 674 from US 301 to CR 579  
Field notes;Archaeological Consultants Inc;P06156B;SR 674 from US 301 to CR 579
- > **[Other name(s)]:**  
West Farms Office


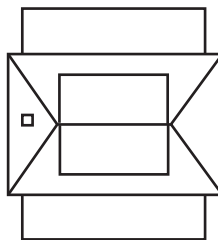
**PHOTOGRAPH**



**STREET OR PLAT MAP**

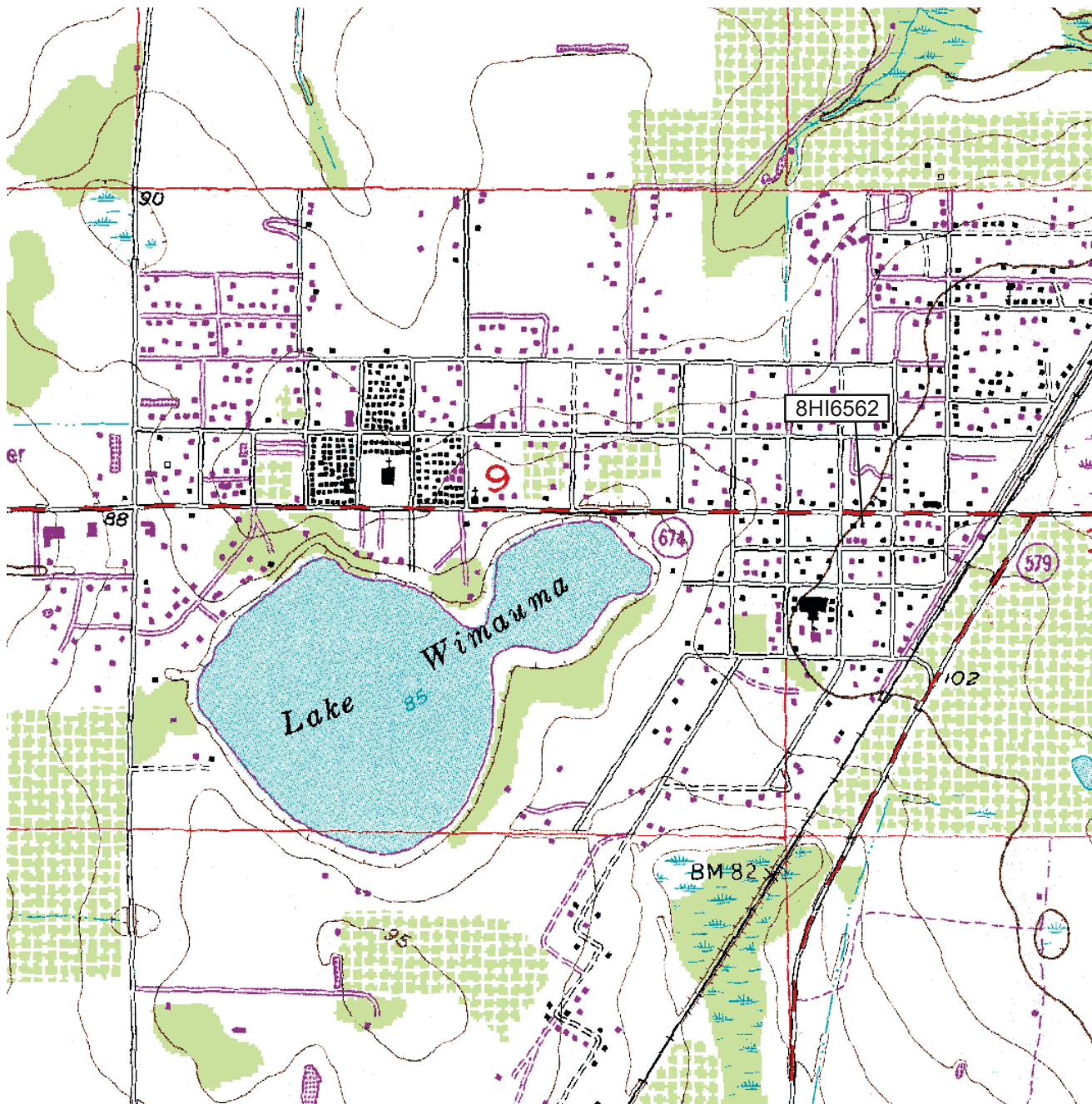
SR 674

5721 SR 674




## USGS MAP

Township 32 South, Range 20 East, Section 10  
Wimauma, Fla. 1956, PR 1987



☒ Original  
☐ Update  
 (give site #)



# HISTORICAL STRUCTURE FORM

## FLORIDA MASTER SITE FILE

Version 3.0 11/96

Consult Guide to Historical Structure Forms for detailed instructions.

Site # 8HI06562

Recorder # \_\_\_\_\_

Field Date 02/03/1998Form Date 08/31/1998Site Name(s) (address if none) West Farms OfficeSurvey Hillsborough County Survey Project: CLG (Grant No. F9717)

Multiple Listing (DHR only)

Survey # 5409National Register Category (Please check one; consult with Site File before using last four): ☒ building ☐ structure ☐ district ☐ site ☐ object

### LOCATION & IDENTIFICATION

Address (include N, S, E, W, R, St., Ave., etc.) 5721 S.R. 674Cross Streets (nearest / between) 4<sup>th</sup> Street/5th StreetCity / Town (within 3 miles) WimaumaIn Current City Limits: ☐ Yes ☒ UnknownCounty HillsboroughTax Parcel #(s) 079232.0000Subdivision name Revised Map of Town of WimaumaBlock NALot 2

Ownership (Please check one):

☐ private-profit☒ private-individual☐ city☐ county☐ Native American☐ private-nonprofit☐ private-unspecified☐ state☐ federal☐ foreign☐ unknownName of Public Tract (e.g., park) NARoute to (especially if no street address) NA

### MAPPING

USGS 7.5' Map Name & Date Wimauma, PR 1987Township 32S Range 20E Section 9¼ section: ☐ NW ☒ SW ☐ SE ☐ NE ☐ Irregular-name: \_\_\_\_\_Land Grant NAUTM: Zone ☐ 16 ☐ 17 Easting

0 Northing

0

Plat or other map (map's name, location) TRW-REDI Aerial & Map Atlas Hillsborough Co. 1997

### DESCRIPTION

Style\* frame vernacularExterior Plan\* rectangularNumber of Stories 1Structural System(s)\* Wood FrameFoundation: Type(s)\* pier with lattice in fillMaterial(s)\* concrete blockExterior Fabric(s)\* plywood; wood shingles on walls of dormers; novelty sidingRoof: Type(s)\* hipMaterial(s)\* sheet metal; 3V crimpRoof secondary strucs. (dormers etc.)\* shed dormers on north and south sidesChimney: No. 1 Material(s)\* brick w/metal cap Location(s)\* E. exterior, offsetWindows (types, materials, etc.)\* DHS. wood, 2V/2V; SHS. metal, 1/1Main Entrance (stylistic details) N/ 3/4 width entrance completely enclosed w/plywoodPorches: #open 0 #closed 1 #incised 0 Location(s) N/entrancePorch roof type(s) shedExterior Ornament main entrance has solid wood door; metal burglar bars on windowsInterior Plan\* unknownCondition (Please check one): ☐ excellent ☒ good ☐ fair ☐ deteriorated ☐ ruinousSurroundings (N=None, S=Some, M=Most, A=All/nearly all): S commercial S residential S institutional N undevelopedAncillary Features (No., type of outbuildings; major landscape features. Use continuation sheet for descriptions of interior, landscaping, etc.) trailer on south side of property behind houseArchaeological Remains None Observed☐ Check if Archaeological Form completed

\* Consult Guide to Historical Structure Forms for preferred descriptions (coded fields at the Site File).

DHR USE ONLY		OFFICIAL EVALUATIONS		DHR USE ONLY	
NR DATE	KEEPER-NR ELIGIBILITY	<input type="checkbox"/> yes	<input type="checkbox"/> no	Date	____/____/____
DELIST DATE	SHPO-NR ELIGIBILITY	<input type="checkbox"/> yes	<input type="checkbox"/> no	Date	____/____/____
	LOCAL DESIGNATION	<input type="checkbox"/> Potentially elig	<input type="checkbox"/> Insufficient Info	Date	____/____/____
	Local office				
National Register Criteria for Evaluation: <input type="checkbox"/> a <input type="checkbox"/> b <input type="checkbox"/> c <input type="checkbox"/> d (See National Register Bulletin 15, p.2)					



# HISTORICAL STRUCTURE FORM

Consult Guide to Historical Structure Forms for detailed instructions

Site #8H106562

## HISTORY

Construction date: Exactly 1904 (year) Approximately \_\_\_\_\_ (year) Earlier than \_\_\_\_\_ (year) Later than \_\_\_\_\_ (year)  
 Architect (last name first): Unknown Builder (last name first): Unknown  
 Moves: ☒ yes ☐ no ☐ unknown Dates unknown Original address 2 miles from its current address  
 Alterations: ☒ yes ☐ no ☐ unknown Dates unknown Nature\* porch enclosed; windows  
 Additions: ☒ yes ☐ no ☐ unknown Dates unknown Nature\* shed roof w/novelty siding addition on south side  
 Original Use\* (give date ranges) office  
 Intermediate Uses\* (give date ranges) Residence--private  
 Present Use\* (give date ranges) Residence--private  
 Ownership History (especially original owner, dates, profession, etc.) D.M. Dowdell; Dr. Harris; Hedi Davis

\* Consult Guide to Historical Structure Forms for preferred descriptions (coded fields at the Site File)

## RESEARCH METHODS (Check all choices that apply; if needed write others at bottom)

<input type="checkbox"/> formal archaeological survey	<input checked="" type="checkbox"/> past surveys search at FMSF	<input checked="" type="checkbox"/> local library research	<input type="checkbox"/> Sanborn maps
<input type="checkbox"/> informal archaeological inspection	<input checked="" type="checkbox"/> past sites search at FMSF	<input checked="" type="checkbox"/> non-local library research	<input type="checkbox"/> subdivision maps
<input type="checkbox"/> Public Lands Surveys (DEP)	<input type="checkbox"/> FL Archives (Gray Building)	<input type="checkbox"/> building permits	<input checked="" type="checkbox"/> plat maps
<input checked="" type="checkbox"/> tax records/property deeds	<input type="checkbox"/> FL Photo Archives (Gray Building)	<input type="checkbox"/> demolition permits	<input checked="" type="checkbox"/> local newspaper files
<input type="checkbox"/> tax records only	<input checked="" type="checkbox"/> occupant/owner interview	<input type="checkbox"/> commercial permits	
<input type="checkbox"/> interior inspection	<input checked="" type="checkbox"/> neighbor interview	<input type="checkbox"/> occupation permits	
<input type="checkbox"/> other methods (specify) _____			

## SURVEYOR'S EVALUATION OF SITE (Check one choice on each line)

Potentially eligible for local register? ☐ yes, name register at right ☒ no ☐ insufficient info Name of local register if eligible \_\_\_\_\_  
 Individually eligible for National Register? ☐ yes ☒ no ☐ insufficient info NA  
 Potential contributor to Nat. Reg. district? ☐ yes ☒ no ☐ insufficient info \_\_\_\_\_  
 Area(s) of Historical Significance (See National Register Bulletin 15, p. 8 for categories: e.g. "Architecture", "cultural heritage", "community planning & development", etc.) \_\_\_\_\_  
 Local: architecture

Explanation of Evaluation (required, whether positive or not; omit to three lines; attach longer statement, if needed, on separate sheet)  
Because of the alterations and additions to this building and its relocation, it is not considered local or National Register eligible.

## DOCUMENTATION (Photos, Plans, etc.)

Bibliographic References (Use Continuation Sheet, give FMSF Manuscript # if relevant) \_\_\_\_\_

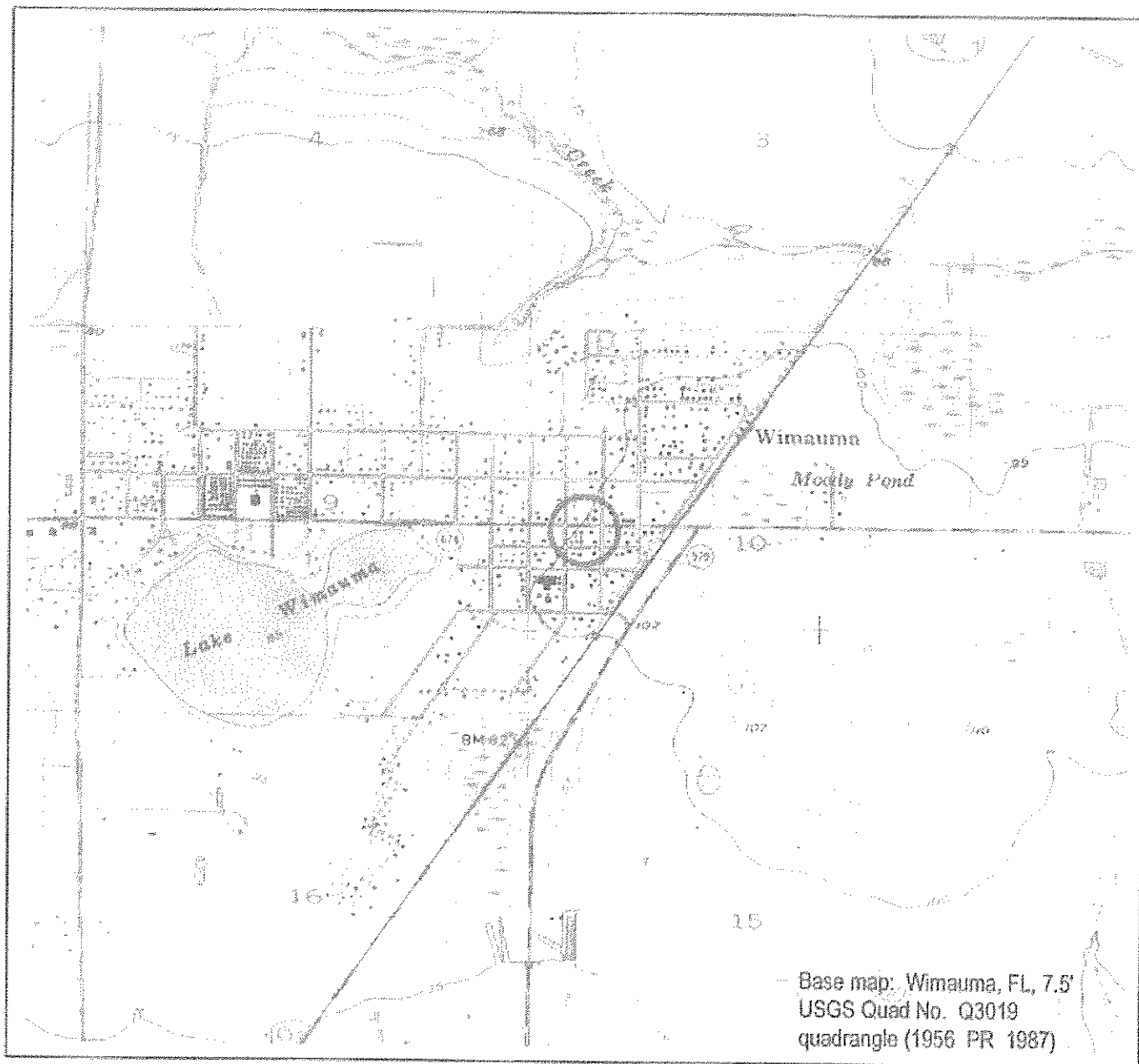
Photographs (required) B&W print(s) at least 3 x 5, at least one main facade  
 Location of negatives & negative numbers Hillsborough County Planning & Growth Management/Roll 4B/25

## RECORDER

Name (last name first) / Address / Phone / Fax / E-mail / Affiliation Maio, Teresa and Geoffrey Mohlman/601 E Kennedy Blvd. 20th Flr. Tampa, FL 33602/Phone(813)272-5920/Fax(813)272-6068/maio@hillsboroughcounty.org/Hillsborough County Planning & Growth Management

Remember: Use a Supplement for Site Forms or other continuation sheet for descriptions that do not fit in the spaces above

**REQUIRED:** (1) USGS 7.5' MAP WITH STRUCTURE PINPOINTED IN RED  
 (2) LARGE SCALE STREET OR PLAT MAP  
 (3) PHOTO OF MAIN FACADE, PREFER B&W, AT LEAST 3 X 5



# HILLSBOROUGH COUNTY SURVEY PROJECT GRANT NO. F9717

8H106562  
West Farms Office  
5721 SR 674



Hillsborough County  
Florida

Planning & Growth Management Department  
Transportation & Area Planning Section

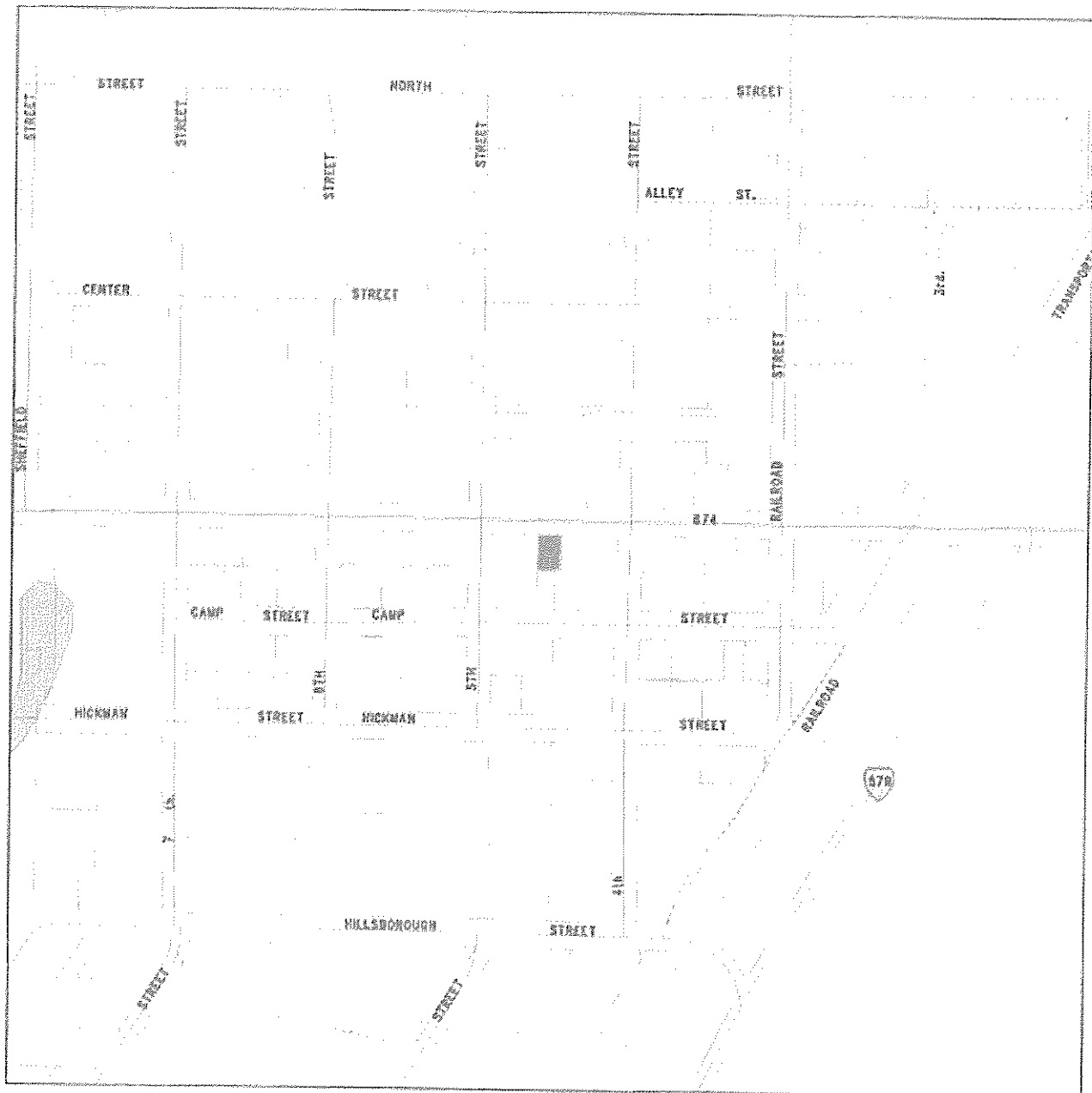
OCTOBER 1998

Project: historic Composed by: DeAnn Capanna Date: 10/19/98

## LEGEND:

○ Historic Site  
Location





# HILLSBOROUGH COUNTY SURVEY PROJECT GRANT NO. F9717

8H106562  
West Farms Office  
5721 SR 674



NOT TO SCALE

## LEGEND:



Historic Site



Planning & Growth Management Department  
Transportation & Area Planning Section

OCTOBER 1998

File name: hillsboro.plx Created by: dcarroll Date: 10/28/98





# HISTORICAL STRUCTURE FORM

Electronic Version 1.1.0

Site #8 HI10255

Recorder # 1-51

Field Date 4/25/2007

Form Date 4/26/2007

FormNo 200704

FormNo = Field Date (YYYYMM)

First Site Form Recorded for this Site? YES

## GENERAL INFORMATION

Site Name (address if none) 5117 SR 674 Multiple Listing (DHR only) \_\_\_\_\_  
Other Names \_\_\_\_\_ >> \_\_\_\_\_  
Survey or Project Name CRAS SR 674 from US 301 to CR 579 PD&E Study Survey# \_\_\_\_\_  
National Register Category Building(s)

## LOCATION & IDENTIFICATION

### Address

Street No.	Direction	Street Name	Street Type	Direction Suffix
<u>5117</u>		<u>SR 674</u>		

Cross Streets (nearest/ between) b/t US 301 and West Lake Dr  
City / Town (within 3 miles) Wimauma In Current City Limits? NO  
County Hillsborough Tax Parcel #(s) U-08-32-20-ZZZ-000003-21490.0  
Subdivision Name \_\_\_\_\_ Block \_\_\_\_\_ Lot \_\_\_\_\_  
Ownership Private Individual  
Name of Public Tract (e.g., park) \_\_\_\_\_  
Route to (especially if no street address) \_\_\_\_\_  
\_\_\_\_\_  
\_\_\_\_\_

## MAPPING

USGS 7.5' Map Name \_\_\_\_\_ Publication Date \_\_\_\_\_ >> WIMAUMA;1956  
Township: \_\_\_\_\_ Range: \_\_\_\_\_ Section: \_\_\_\_\_ 1/4 section: \_\_\_\_\_ >> 32S ;20E ;8;SE  
Irregular Section Name: \_\_\_\_\_  
Landgrant \_\_\_\_\_  
UTM: Zone 17 Easting 369494 Northing 3066056  
Plat or Other Map (map's name, location) \_\_\_\_\_

## DESCRIPTION

Style Frame Vernacular Other Style \_\_\_\_\_  
Exterior Plan Irregular Other Exterior Plan \_\_\_\_\_  
Number of Stories 1  
Structural System(s) \_\_\_\_\_ >> Wood frame  
Other Structural System(s) \_\_\_\_\_  
Foundation Type(s) \_\_\_\_\_ >> Unknown  
Other Foundation Types \_\_\_\_\_  
Foundation Material(s) \_\_\_\_\_ >> Unspecified  
Other Foundation Material(s) \_\_\_\_\_  
Exterior Fabric(s) \_\_\_\_\_ >> Wood siding  
Other Exterior Fabric(s) \_\_\_\_\_  
Roof Type(s) \_\_\_\_\_ >> Gable  
Other Roof Type(s) \_\_\_\_\_  
Roof Material(s) \_\_\_\_\_ >> Sheet metal:5V crimp  
Other Roof Material(s) \_\_\_\_\_  
Roof Secondary Structure(s) (dormers etc) \_\_\_\_\_ >> \_\_\_\_\_  
Other Roof Secondary Structure(s) \_\_\_\_\_  
Number of Chimneys \_\_\_\_\_  
Chimney Material \_\_\_\_\_  
Other Chimney Material(s) \_\_\_\_\_  
Chimney Location(s) \_\_\_\_\_

# HISTORICAL STRUCTURE FORM

8HI10255

## DESCRIPTION (continued)

Window Descriptions 1/1 SHS, metal, independent; 2-light slidingMain Entrance Description (stylistic details) wood swingPorches: #open 1 #closed        #incised        Location(s) NPorch Roof Types(s) shedExterior Ornament       Interior Plan UnknownOther Interior Plan       Condition Fair

### Structure Surroundings

Commercial: NONE of this category Residential: NONE of this categoryInstitutional: NONE of this category Undeveloped: MOSTly this categoryAncillary Features (Number / type of outbuildings, major landscape features) attached shed with awning connector to west;  
detached shed to southwestArchaeological Remains (describe):       If archaeological remains are present, was an Archaeological Site Form completed?       Narrative Description (optional)       

## HISTORY

Construction year c1957Architect (last name first): unknownBuilder (last name first): unknown

### Changes in Locations or Conditions

Type of Change	Year of Change	Date Change Noted	Description of Changes
----------------	----------------	-------------------	------------------------

>>       

### Structure Use History

Use        Year Use Started        Year Use Ended        >> Commercial unspecified;;Other Structure Uses       Ownership History (especially original owner, dates, profession, etc.) S. Gonzalez

## RESEARCH METHODS

Research Methods        >> Examine local property recordsOther research methods       

## SURVEYOR'S EVALUATION OF SITE

Potentially Eligible for a Local Register? NO Name of Local Register if Eligible       Individually Eligible for National Register? NOPotential Contributor to NR District? NOArea(s) of historical significance        >> Community planning & developmentOther Historical Associations       Explanation of Evaluation (required) This is a typical example of the Frame Vernacular style built throughout Hillsborough County, and research reveals no significant historical associations. Therefore, 8HI10255 is not considered potentially eligible for listing in the NRHP.

# HISTORICAL STRUCTURE FORM

8HI10255

## DOCUMENTATION (Photos, Plans, etc.)

Photographic Negatives or Other Collections Not Filed with FMSF, Including Field Notes, Plans, other Important Documents.

Document type: \_\_\_\_\_

Maintaining Organization: \_\_\_\_\_

File or Accession #: \_\_\_\_\_

Descriptive Information: \_\_\_\_\_

>> Photographs (archived);Archaeological Consultants Inc;P06156B;SR 674 from US 301 to CR 579

## RECORDER INFORMATION

Recorder Name (Last, First) Lumang, Marielle and Tesa Norman

Recorder Address / Phone 8110 Blaikie Court, Ste. A; Sarasota, FL 34240; 9413796206

Recorder Affiliation Archaeological Consultants Inc Other Affiliation \_\_\_\_\_

Is a Text-Only Supplement File Attached (Surveyor Only)? \_\_\_\_\_

## \*\*\*\*\* MASTER SITE FILE USE ONLY \*\*\*\*\*

Cultural Resource Type: SS

Electronic Form Used: S110

Form Type Code: NORM

Form Quality Ranking: NEW

Form Status Code: SCAT

Supplement Information Status: NO SUPPLEMENT

Supplement File Status: NO SUPPLEMENT FILE

FMSF Staffer: \_\_\_\_\_

Computer Entry Date: 5/1/2007

Form Comments: \_\_\_\_\_  
\_\_\_\_\_  
\_\_\_\_\_

SHPO's Evaluation of Resource

\_\_\_\_\_ Date \_\_\_\_\_

### **REQUIRED PAPER ATTACHMENTS**

- (1) USGS 7.5" MAP WITH STRUCTURE PINPOINTED IN RED
- (2) LARGE SCALE STREET OR PLAT MAP
- (3) PHOTO OF MAIN FACADE, B&W, AT LEAST 3"X5"

# **HI10255-200704**

## **Supplementary Printout**

- > **USGS map name/year of publication or revision:**  
WIMAUMA;1956
- > **Township/Range/Section/Qtr:**  
32S ;20E ;8;SE
- > **Structural system(s):**  
Wood frame
- > **Foundation types:**  
Unknown
- > **Foundation materials:**  
Unspecified
- > **Exterior fabrics:**  
Wood siding
- > **Roof types:**  
Gable  
Shed
- > **Roof materials:**  
Sheet metal:5V crimp
- > **Roof secondary structures (dormers etc):**
- > **Change status/year changed/date noted/nature:**
- > **Original, intermediate, present uses/year started/year ended:**  
Commercial unspecified;;
- > **Research methods:**  
Examine local property records  
Examine local tax records  
FL Master Site File-Cultural Resources  
Public lands surveys
- > **Area(s) of historical significance:**  
Community planning & development
- > **Repositories: Collection/Housed/Accession#/Describe**  
Photographs (archived);Archaeological Consultants Inc;P06156B;SR 674 from US 301 to CR 579  
Field notes;Archaeological Consultants Inc;P06156B;SR 674 from US 301 to CR 579
- > **[Other name(s)]:**

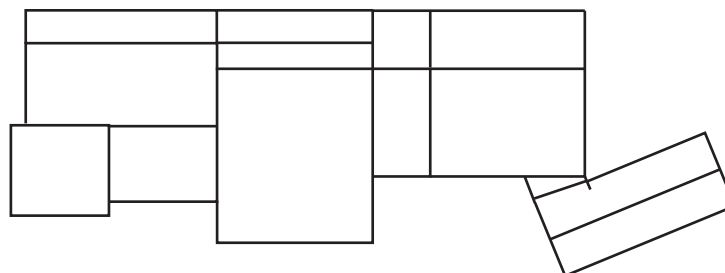
**PHOTOGRAPH**



**STREET OR PLAT MAP**

SR 674

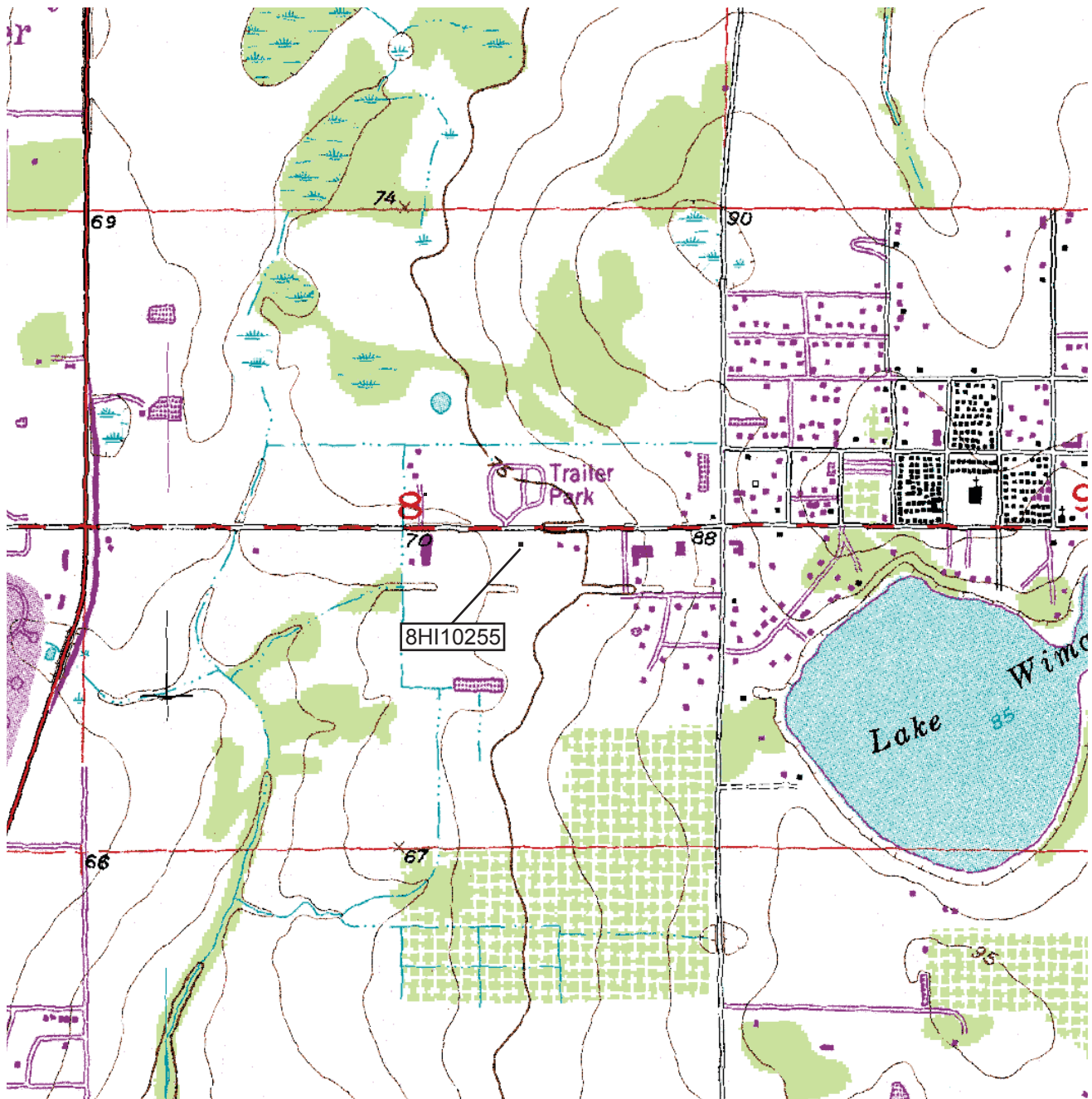
5117 SR 674





## USGS MAP

Township 32 South, Range 20 East, Section 8  
Wimauma, Fla. 1956, PR 1987





# HISTORICAL STRUCTURE FORM

Electronic Version 1.1.0

Site #8 HI10256

Recorder # 1-54

Field Date 4/25/2007

Form Date 5/1/2007

FormNo 200704

FormNo = Field Date (YYYYMM)

First Site Form Recorded for this Site? YES

## GENERAL INFORMATION

Site Name (address if none) 5227 SR 674 Multiple Listing (DHR only) \_\_\_\_\_  
Other Names \_\_\_\_\_ >> \_\_\_\_\_  
Survey or Project Name CRAS SR 674 from US 301 to CR 579 PD&E Study Survey# \_\_\_\_\_  
National Register Category Building(s)

## LOCATION & IDENTIFICATION

### Address

Street No.	Direction	Street Name	Street Type	Direction Suffix
<u>5227</u>		<u>SR 674</u>		

Cross Streets (nearest/ between) SE crnr of SR 674 and West Lake  
City / Town (within 3 miles) Wimauma In Current City Limits? \_\_\_\_\_  
County Hillsborough Tax Parcel #(s) U-08-32-20-ZZZ-000003-218000.0  
Subdivision Name \_\_\_\_\_ Block \_\_\_\_\_ Lot \_\_\_\_\_  
Ownership Private-Corporate-for Profit  
Name of Public Tract (e.g., park) \_\_\_\_\_  
Route to (especially if no street address) \_\_\_\_\_  
\_\_\_\_\_  
\_\_\_\_\_

## MAPPING

USGS 7.5' Map Name \_\_\_\_\_ Publication Date \_\_\_\_\_ >> WIMAUMA;1956  
Township: \_\_\_\_\_ Range: \_\_\_\_\_ Section: \_\_\_\_\_ 1/4 section: \_\_\_\_\_ >> 32S ;20E ;08;NE  
Irregular Section Name: \_\_\_\_\_  
Landgrant \_\_\_\_\_  
UTM: Zone 17 Easting 370165 Northing 3066017  
Plat or Other Map (map's name, location) \_\_\_\_\_

## DESCRIPTION

Style Frame Vernacular Other Style \_\_\_\_\_  
Exterior Plan Irregular Other Exterior Plan \_\_\_\_\_  
Number of Stories 1  
Structural System(s) \_\_\_\_\_ >> Wood frame  
Other Structural System(s) \_\_\_\_\_  
Foundation Type(s) \_\_\_\_\_ >> Piers  
Other Foundation Types \_\_\_\_\_  
Foundation Material(s) \_\_\_\_\_ >> Concrete Block  
Other Foundation Material(s) \_\_\_\_\_  
Exterior Fabric(s) \_\_\_\_\_ >> Board and batten  
Other Exterior Fabric(s) \_\_\_\_\_  
Roof Type(s) \_\_\_\_\_ >> Gable  
Other Roof Type(s) \_\_\_\_\_  
Roof Material(s) \_\_\_\_\_ >> Sheet metal:5V crimp  
Other Roof Material(s) \_\_\_\_\_  
Roof Secondary Structure(s) (dormers etc) \_\_\_\_\_ >> \_\_\_\_\_  
Other Roof Secondary Structure(s) shed roofs over windows  
Number of Chimneys \_\_\_\_\_  
Chimney Material \_\_\_\_\_  
Other Chimney Material(s) \_\_\_\_\_  
Chimney Location(s) \_\_\_\_\_

# HISTORICAL STRUCTURE FORM

8HI10256

## DESCRIPTION (continued)

Window Descriptions 1-light fixed, wood, independent

Main Entrance Description (stylistic details) \_\_\_\_\_

Porches: #open 1 #closed \_\_\_\_\_ #incised \_\_\_\_\_ Location(s) NPorch Roof Types(s) shedExterior Ornament wood window surrounds, cornerboardsInterior Plan Unknown

Other Interior Plan \_\_\_\_\_

Condition Fair

### Structure Surroundings

Commercial: SOME of this categoryResidential: MOSTly this categoryInstitutional: SOME of this categoryUndeveloped: SOME of this categoryAncillary Features (Number / type of outbuildings, major landscape features) barn to south

Archaeological Remains (describe): \_\_\_\_\_

If archaeological remains are present, was an Archaeological Site Form completed? \_\_\_\_\_

Narrative Description (optional) \_\_\_\_\_

## HISTORY

Construction year c1957Architect (last name first): unknownBuilder (last name first): unknown

### Changes in Locations or Conditions

Type of Change

Year of Change

Date Change Noted

Description of Changes

&gt;&gt; \_\_\_\_\_

### Structure Use History

Use \_\_\_\_\_ Year Use Started \_\_\_\_\_ Year Use Ended \_\_\_\_\_ >> Unknown;orig;

Other Structure Uses \_\_\_\_\_

Ownership History (especially original owner, dates, profession, etc.) \_\_\_\_\_

## RESEARCH METHODS

Research Methods \_\_\_\_\_ >> Examine local property records

Other research methods \_\_\_\_\_

## SURVEYOR'S EVALUATION OF SITE

Potentially Eligible for a Local Register? NO

Name of Local Register if Eligible \_\_\_\_\_

Individually Eligible for National Register? NOPotential Contributor to NR District? NO

Area(s) of historical significance \_\_\_\_\_

>> Community planning & development

Other Historical Associations \_\_\_\_\_

Explanation of Evaluation (required) This is a typical example of the Frame Vernacular style built throughout Hillsborough County, and research reveals no significant historical associations. Therefore, 8HI10256 is not considered potentially eligible for listing in the NRHP.

# HISTORICAL STRUCTURE FORM

8HI10256

## DOCUMENTATION (Photos, Plans, etc.)

Photographic Negatives or Other Collections Not Filed with FMSF, Including Field Notes, Plans, other Important Documents.

Document type: \_\_\_\_\_

Maintaining Organization: \_\_\_\_\_

File or Accession #: \_\_\_\_\_

Descriptive Information: \_\_\_\_\_

>> Photographs (archived);Archaeological Consultants Inc;PO6156B;SR 674 US 301 to CR 579

## RECORDER INFORMATION

Recorder Name (Last, First) Lumang, Marielle and Tesa Norman

Recorder Address / Phone 8110 Blaikie Court, Suite A; Sarasota, FL 34240; 940.379.6206

Recorder Affiliation Archaeological Consultants Inc Other Affiliation \_\_\_\_\_

Is a Text-Only Supplement File Attached (Surveyor Only)? \_\_\_\_\_

## \*\*\*\*\* MASTER SITE FILE USE ONLY \*\*\*\*\*

Cultural Resource Type: SS

Electronic Form Used: S110

Form Type Code: NORM

Form Quality Ranking: NEW

Form Status Code: SCAT

Supplement Information Status: NO SUPPLEMENT

Supplement File Status: NO SUPPLEMENT FILE

FMSF Staffer: \_\_\_\_\_

Computer Entry Date: 6/20/2007

Form Comments: \_\_\_\_\_  
\_\_\_\_\_  
\_\_\_\_\_

SHPO's Evaluation of Resource

\_\_\_\_\_ Date \_\_\_\_\_

### REQUIRED PAPER ATTACHMENTS

- (1) USGS 7.5" MAP WITH STRUCTURE PINPOINTED IN RED
- (2) LARGE SCALE STREET OR PLAT MAP
- (3) PHOTO OF MAIN FACADE, B&W, AT LEAST 3"X5"

# **HI10256-200704**

## **Supplementary Printout**

- > **USGS map name/year of publication or revision:**  
WIMAUMA;1956
- > **Township/Range/Section/Qtr:**  
32S ;20E ;08;NE
- > **Structural system(s):**  
Wood frame
- > **Foundation types:**  
Piers
- > **Foundation materials:**  
Concrete Block
- > **Exterior fabrics:**  
Board and batten
- > **Roof types:**  
Gable
- > **Roof materials:**  
Sheet metal:5V crimp
- > **Roof secondary structures (dormers etc):**
- > **Change status/year changed/date noted/nature:**
- > **Original, intermediate, present uses/year started/year ended:**  
Unknown;orig;  
Commercial unspecified;curr;
- > **Research methods:**  
Examine local property records  
Examine local tax records  
FL Master Site File-Cultural Resources  
Public lands surveys
- > **Area(s) of historical significance:**  
Community planning & development
- > **Repositories: Collection/Housed/Accession#/Describe**  
Photographs (archived);Archaeological Consultants Inc;PO6156B;SR 674 US 301 to CR 579  
Field notes;Archaeological Consultants Inc;PO6156B;SR 674 US 301 to CR 579
- > **[Other name(s)]:**


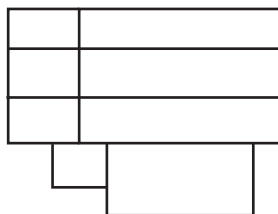
**PHOTOGRAPH**



**STREET OR PLAT MAP**

SR 674

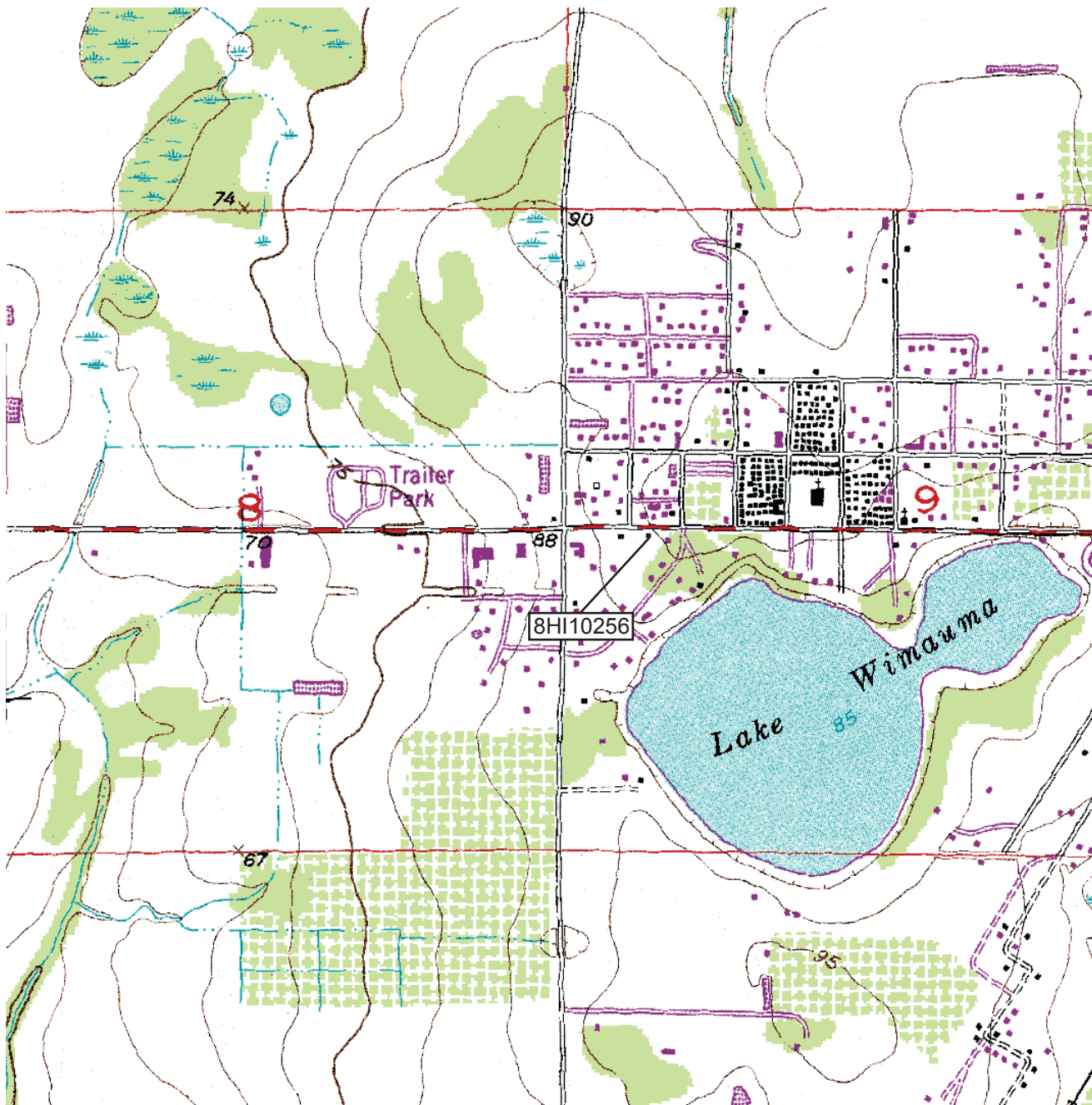
5227 SR 674





## USGS MAP

Township 32 South, Range 20 East, Section 8  
Wimauma, Fla. 1956, PR 1987







# HISTORICAL STRUCTURE FORM

Electronic Version 1.1.0

Site #8 HI10257

Recorder # 1-49

Field Date 4/25/2007

Form Date 5/1/2007

FormNo 200704

FormNo = Field Date (YYYYMM)

First Site Form Recorded for this Site? YES

## GENERAL INFORMATION

Site Name (address if none) 5206 SR 674 Multiple Listing (DHR only) \_\_\_\_\_  
Other Names \_\_\_\_\_ >> \_\_\_\_\_  
Survey or Project Name CRAS SR 674 from US 301 to CR 579 PD&E Study Survey# \_\_\_\_\_  
National Register Category Building(s)

## LOCATION & IDENTIFICATION

### Address

Street No.	Direction	Street Name	Street Type	Direction Suffix
<u>5206</u>		<u>SR 674</u>		

Cross Streets (nearest/ between) NE crnr of SR 674 and West Lake  
City / Town (within 3 miles) Wimauma In Current City Limits? \_\_\_\_\_  
County Hillsborough Tax Parcel #(s) U-09-32-20-2XJ-000004-218000.2  
Subdivision Name \_\_\_\_\_ Block \_\_\_\_\_ Lot \_\_\_\_\_  
Ownership Unknown  
Name of Public Tract (e.g., park) \_\_\_\_\_  
Route to (especially if no street address) \_\_\_\_\_

## MAPPING

USGS 7.5' Map Name \_\_\_\_\_ Publication Date \_\_\_\_\_ >> WIMAUMA; 1956  
Township: \_\_\_\_\_ Range: \_\_\_\_\_ Section: \_\_\_\_\_ 1/4 section: \_\_\_\_\_ >> 32S ; 20E ; 9; SE  
Irregular Section Name: \_\_\_\_\_  
Landgrant \_\_\_\_\_  
UTM: Zone 17 Easting 370046 Northing 3066092  
Plat or Other Map (map's name, location) \_\_\_\_\_

## DESCRIPTION

Style \_\_\_\_\_ Other Style Frame Vernacular  
Exterior Plan Irregular Other Exterior Plan \_\_\_\_\_  
Number of Stories 1  
Structural System(s) \_\_\_\_\_ >> Wood frame  
Other Structural System(s) \_\_\_\_\_  
Foundation Type(s) \_\_\_\_\_ >> Slab  
Other Foundation Types \_\_\_\_\_  
Foundation Material(s) \_\_\_\_\_ >> \_\_\_\_\_  
Other Foundation Material(s) poured concrete  
Exterior Fabric(s) \_\_\_\_\_ >> Weatherboard  
Other Exterior Fabric(s) \_\_\_\_\_  
Roof Type(s) \_\_\_\_\_ >> Gable  
Other Roof Type(s) \_\_\_\_\_  
Roof Material(s) \_\_\_\_\_ >> Sheet metal: 5V crimp  
Other Roof Material(s) \_\_\_\_\_  
Roof Secondary Structure(s) (dormers etc) \_\_\_\_\_ >> \_\_\_\_\_  
Other Roof Secondary Structure(s) \_\_\_\_\_  
Number of Chimneys \_\_\_\_\_  
Chimney Material \_\_\_\_\_  
Other Chimney Material(s) \_\_\_\_\_  
Chimney Location(s) \_\_\_\_\_

# HISTORICAL STRUCTURE FORM

8HI10257

## DESCRIPTION (continued)

Window Descriptions obscuredMain Entrance Description (stylistic details) wood swing on SPorches: #open 2 #closed \_\_\_\_\_ #incised \_\_\_\_\_ Location(s) S and WPorch Roof Types(s) shed; shed

Exterior Ornament \_\_\_\_\_

Interior Plan \_\_\_\_\_ Other Interior Plan \_\_\_\_\_

Condition \_\_\_\_\_

### Structure Surroundings

Commercial: SOME of this category Residential: MOSTly this categoryInstitutional: SOME of this category Undeveloped: SOME of this category

Ancillary Features (Number / type of outbuildings, major landscape features) \_\_\_\_\_

Archaeological Remains (describe): \_\_\_\_\_

If archaeological remains are present, was an Archaeological Site Form completed? \_\_\_\_\_

Narrative Description (optional) \_\_\_\_\_

## HISTORY

Construction year c1957Architect (last name first): UnknownBuilder (last name first): Unknown

### Changes in Locations or Conditions

Type of Change	Year of Change	Date Change Noted	Description of Changes
>> <u>Addition;unk;;N add</u>			

### Structure Use History

Use \_\_\_\_\_ Year Use Started \_\_\_\_\_ Year Use Ended \_\_\_\_\_ >> Unknown;orig;

Other Structure Uses \_\_\_\_\_

Ownership History (especially original owner, dates, profession, etc.) \_\_\_\_\_

## RESEARCH METHODS

Research Methods \_\_\_\_\_ >> Examine local property records

Other research methods \_\_\_\_\_

## SURVEYOR'S EVALUATION OF SITE

Potentially Eligible for a Local Register? NO

Name of Local Register if Eligible \_\_\_\_\_

Individually Eligible for National Register? NOPotential Contributor to NR District? NOArea(s) of historical significance \_\_\_\_\_ >> Community planning & development

Other Historical Associations \_\_\_\_\_

Explanation of Evaluation (required) This is a typical example of the Frame Vernacular style built throughout Hillsborough County, and research reveals no significant historical associations. Therefore, 8HI10257 is not considered potentially eligible for listing in the NRHP.

# HISTORICAL STRUCTURE FORM

8HI10257

## DOCUMENTATION (Photos, Plans, etc.)

Photographic Negatives or Other Collections Not Filed with FMSF, Including Field Notes, Plans, other Important Documents.

Document type: \_\_\_\_\_

Maintaining Organization: \_\_\_\_\_

File or Accession #: \_\_\_\_\_

Descriptive Information: \_\_\_\_\_

>> Photographs (archived);Archaeological Consultants Inc;PO6156B;SR 674 US 301 to CR 579

## RECORDER INFORMATION

Recorder Name (Last, First) Lumang, Marielle and Tesa Norman

Recorder Address / Phone 8110 Blaikie Court, Suite A; Sarasota, FL 34240; 940.379.6206

Recorder Affiliation Archaeological Consultants Inc Other Affiliation \_\_\_\_\_

Is a Text-Only Supplement File Attached (Surveyor Only)? \_\_\_\_\_

## \*\*\*\*\* MASTER SITE FILE USE ONLY \*\*\*\*\*

Cultural Resource Type: SS

Electronic Form Used: S110

Form Type Code: NORM

Form Quality Ranking: NEW

Form Status Code: SCAT

Supplement Information Status: NO SUPPLEMENT

Supplement File Status: NO SUPPLEMENT FILE

FMSF Staffer: \_\_\_\_\_

Computer Entry Date: 6/20/2007

Form Comments: \_\_\_\_\_  
\_\_\_\_\_  
\_\_\_\_\_

SHPO's Evaluation of Resource

\_\_\_\_\_ Date \_\_\_\_\_

### REQUIRED PAPER ATTACHMENTS

- (1) USGS 7.5" MAP WITH STRUCTURE PINPOINTED IN RED
- (2) LARGE SCALE STREET OR PLAT MAP
- (3) PHOTO OF MAIN FACADE, B&W, AT LEAST 3"X5"

# **HI10257-200704**

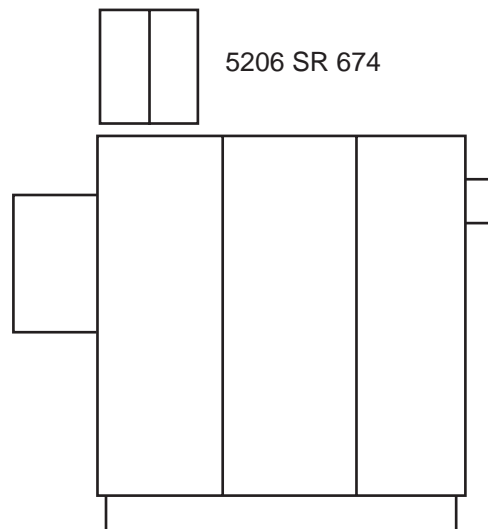
## **Supplementary Printout**

- > **USGS map name/year of publication or revision:**  
WIMAUMA;1956
- > **Township/Range/Section/Qtr:**  
32S ;20E ;9;SE
- > **Structural system(s):**  
Wood frame
- > **Foundation types:**  
Slab
- > **Foundation materials:**
- > **Exterior fabrics:**  
Weatherboard  
Metal
- > **Roof types:**  
Gable
- > **Roof materials:**  
Sheet metal;5V crimp
- > **Roof secondary structures (dormers etc):**
- > **Change status/year changed/date noted/nature:**  
Addition;unk;;N add
- > **Original, intermediate, present uses/year started/year ended:**  
Unknown;orig;  
Vacant;curr;
- > **Research methods:**  
Examine local property records  
FL Master Site File-Cultural Resources  
Examine local tax records  
Public lands surveys
- > **Area(s) of historical significance:**  
Community planning & development
- > **Repositories: Collection/Housed/Accession#/Describe**  
Photographs (archived);Archaeological Consultants Inc;PO6156B;SR 674 US 301 to CR 579  
Field notes;Archaeological Consultants Inc;PO6156B;SR 674 US 301 to CR 579
- > **[Other name(s)]:**

**PHOTOGRAPH**



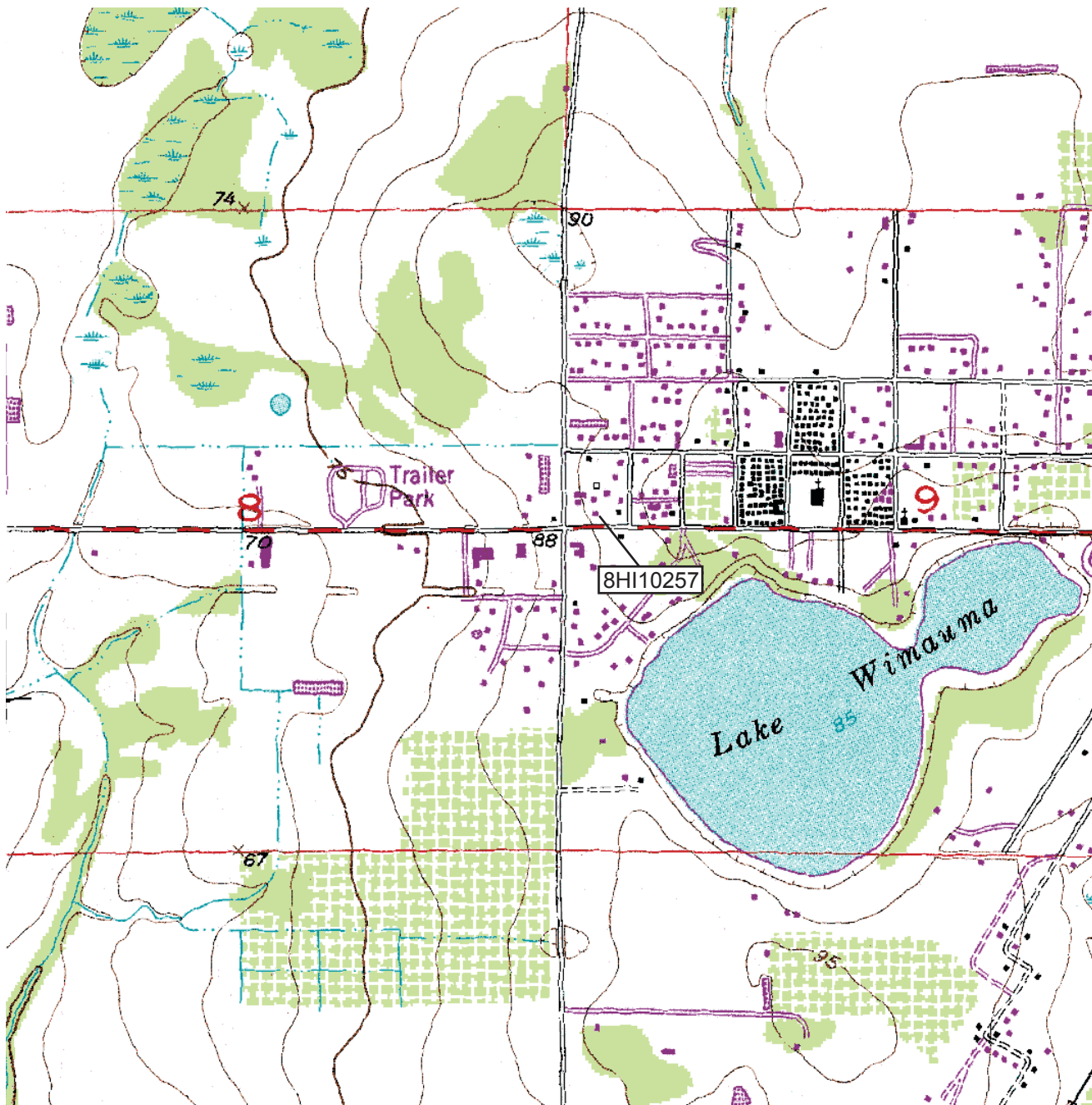
**STREET OR PLAT MAP**



SR 674

## USGS MAP

Township 32 South, Range 20 East, Section 9  
Wimauma, Fla. 1956, PR 1987





# HISTORICAL STRUCTURE FORM

Electronic Version 1.1.0

Site #8 HI10258

Recorder # 1-47

Field Date 4/25/2007

Form Date 4/26/2007

FormNo 200704

FormNo = Field Date (YYYYMM)

First Site Form Recorded for this Site? YES

## GENERAL INFORMATION

Site Name (address if none) 5214 SR 674

Multiple Listing (DHR only) \_\_\_\_\_

Other Names \_\_\_\_\_

>>

Survey or Project Name CRAS SR 674 from US 301 to CR 579 PD&E Study

Survey# \_\_\_\_\_

National Register Category Building(s)

## LOCATION & IDENTIFICATION

### Address

Street No.

Direction

Street Name

Street Type

Direction Suffix

5214

SR 674

Cross Streets (nearest/ between) b/t 14th St and West Lake Dr

City / Town (within 3 miles) Wimauma

In Current City Limits? NO

County Hillsborough

Tax Parcel #(s) U-09-32-20-2XJ-000028-00001.0

Subdivision Name \_\_\_\_\_

Block \_\_\_\_\_

Lot \_\_\_\_\_

Ownership Private-Corporate-for Profit

Name of Public Tract (e.g., park) \_\_\_\_\_

Route to (especially if no street address) \_\_\_\_\_

## MAPPING

USGS 7.5' Map Name \_\_\_\_\_

Publication Date \_\_\_\_\_

>> WIMAUMA; 1956

Township: \_\_\_\_\_

Range: \_\_\_\_\_

Section: \_\_\_\_\_

1/4 section: \_\_\_\_\_

>> 32S ; 20E ; 8; NW

Irregular Section Name: \_\_\_\_\_

Landgrant \_\_\_\_\_

UTM: Zone 17

Easting 370093

Northing 3066069

Plat or Other Map (map's name, location) \_\_\_\_\_

## DESCRIPTION

Style Frame Vernacular

Other Style \_\_\_\_\_

Exterior Plan Irregular

Other Exterior Plan \_\_\_\_\_

Number of Stories 1

Structural System(s) \_\_\_\_\_

>>

Wood frame

Other Structural System(s) \_\_\_\_\_

Foundation Type(s) \_\_\_\_\_

>>

Slab

Other Foundation Types \_\_\_\_\_

Foundation Material(s) \_\_\_\_\_

>>

Poured Concrete Footing

Other Foundation Material(s) \_\_\_\_\_

Exterior Fabric(s) \_\_\_\_\_

>>

Weatherboard

Other Exterior Fabric(s) wood logs, chainlink

Roof Type(s) \_\_\_\_\_

>>

Gable

Other Roof Type(s) \_\_\_\_\_

Roof Material(s) \_\_\_\_\_

>>

Sheet metal: 5V crimp

Other Roof Material(s) \_\_\_\_\_

Roof Secondary Structure(s) (dormers etc) \_\_\_\_\_

>>

Other Roof Secondary Structure(s) \_\_\_\_\_

Number of Chimneys \_\_\_\_\_

Chimney Material \_\_\_\_\_

Other Chimney Material(s) \_\_\_\_\_

Chimney Location(s) \_\_\_\_\_



# HISTORICAL STRUCTURE FORM

8HI10258

## DESCRIPTION (continued)

Window Descriptions \_\_\_\_\_

Main Entrance Description (stylistic details) \_\_\_\_\_

Porches: #open 2 #closed \_\_\_\_\_ #incised \_\_\_\_\_ Location(s) N, SPorch Roof Types(s) shed, shed

Exterior Ornament \_\_\_\_\_

Interior Plan \_\_\_\_\_ Other Interior Plan \_\_\_\_\_

Condition \_\_\_\_\_

### Structure Surroundings

Commercial: SOME of this category Residential: SOME of this categoryInstitutional: NONE of this category Undeveloped: MOSTly this categoryAncillary Features (Number / type of outbuildings, major landscape features) attached carport on west

Archaeological Remains (describe): \_\_\_\_\_

If archaeological remains are present, was an Archaeological Site Form completed? \_\_\_\_\_

Narrative Description (optional) \_\_\_\_\_

## HISTORY

Construction year c1957Architect (last name first): unknown Builder (last name first): unknown

### Changes in Locations or Conditions

Type of Change	Year of Change	Date Change Noted	Description of Changes
>>	<u>Addition;c1980;;north addition</u>		

### Structure Use History

Use \_\_\_\_\_ Year Use Started \_\_\_\_\_ Year Use Ended \_\_\_\_\_ >> Unknown;orig;Other Structure Uses Fruit StandOwnership History (especially original owner, dates, profession, etc.) RC Revels

## RESEARCH METHODS

Research Methods \_\_\_\_\_ >> Examine local property records

Other research methods \_\_\_\_\_

## SURVEYOR'S EVALUATION OF SITE

Potentially Eligible for a Local Register? NO Name of Local Register if Eligible \_\_\_\_\_Individually Eligible for National Register? NOPotential Contributor to NR District? NOArea(s) of historical significance \_\_\_\_\_ >> Commerce

Other Historical Associations \_\_\_\_\_

Explanation of Evaluation (required) This is a typical example of the Frame Vernacular style built throughout Hillsborough County and research revealed no significant historical associations. Therefore, 8HI10260 is not considered potentially eligible for listing in the NRHP.

# HISTORICAL STRUCTURE FORM

8HI10258

## DOCUMENTATION (Photos, Plans, etc.)

Photographic Negatives or Other Collections Not Filed with FMSF, Including Field Notes, Plans, other Important Documents.

Document type: \_\_\_\_\_

Maintaining Organization: \_\_\_\_\_

File or Accession #: \_\_\_\_\_

Descriptive Information: \_\_\_\_\_

>> Field notes;Archaeological Consultants Inc;P06156B;SR 674 from US 301 to CR 579

## RECORDER INFORMATION

Recorder Name (Last, First) Lumang, Marielle and Tesa Norman

Recorder Address / Phone 8110 Blaikie Court, Ste. A; Sarasota, FL 34240; 9413796206

Recorder Affiliation Archaeological Consultants Inc Other Affiliation \_\_\_\_\_

Is a Text-Only Supplement File Attached (Surveyor Only)? \_\_\_\_\_

## \*\*\*\*\* MASTER SITE FILE USE ONLY \*\*\*\*\*

Cultural Resource Type: SS

Electronic Form Used: S110

Form Type Code: NORM

Form Quality Ranking: NEW

Form Status Code: SCAT

Supplement Information Status: NO SUPPLEMENT

Supplement File Status: NO SUPPLEMENT FILE

FMSF Staffer: \_\_\_\_\_

Computer Entry Date: 5/1/2007

Form Comments: \_\_\_\_\_  
\_\_\_\_\_  
\_\_\_\_\_

SHPO's Evaluation of Resource

\_\_\_\_\_ Date \_\_\_\_\_

### **REQUIRED PAPER ATTACHMENTS**

- (1) USGS 7.5" MAP WITH STRUCTURE PINPOINTED IN RED
- (2) LARGE SCALE STREET OR PLAT MAP
- (3) PHOTO OF MAIN FACADE, B&W, AT LEAST 3"X5"

# **HI10258-200704**

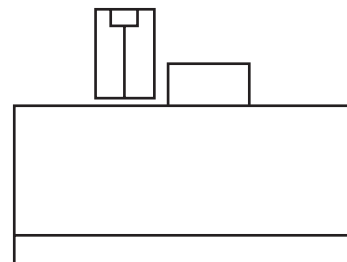
## **Supplementary Printout**

- > **USGS map name/year of publication or revision:**  
WIMAUMA;1956
- > **Township/Range/Section/Qtr:**  
32S ;20E ;8;NW
- > **Structural system(s):**  
Wood frame
- > **Foundation types:**  
Slab  
Piers
- > **Foundation materials:**  
Poured Concrete Footing  
Wood Blocks
- > **Exterior fabrics:**  
Weatherboard
- > **Roof types:**  
Gable
- > **Roof materials:**  
Sheet metal:5V crimp
- > **Roof secondary structures (dormers etc):**
- > **Change status/year changed/date noted/nature:**  
Addition;c1980;;north addition
- > **Original, intermediate, present uses/year started/year ended:**  
Unknown;orig;
- > **Research methods:**  
Examine local property records  
Examine local tax records  
FL Master Site File-Cultural Resources  
Public lands surveys
- > **Area(s) of historical significance:**  
Commerce  
Community planning & development
- > **Repositories: Collection/Housed/Accession#/Describe**  
Field notes;Archaeological Consultants Inc;P06156B;SR 674 from US 301 to CR 579  
Photographs (archived);Archaeological Consultants Inc;P06156B;SR 674 from US 301 to CR 579
- > **[Other name(s)]:**

**PHOTOGRAPH**



**STREET OR PLAT MAP**



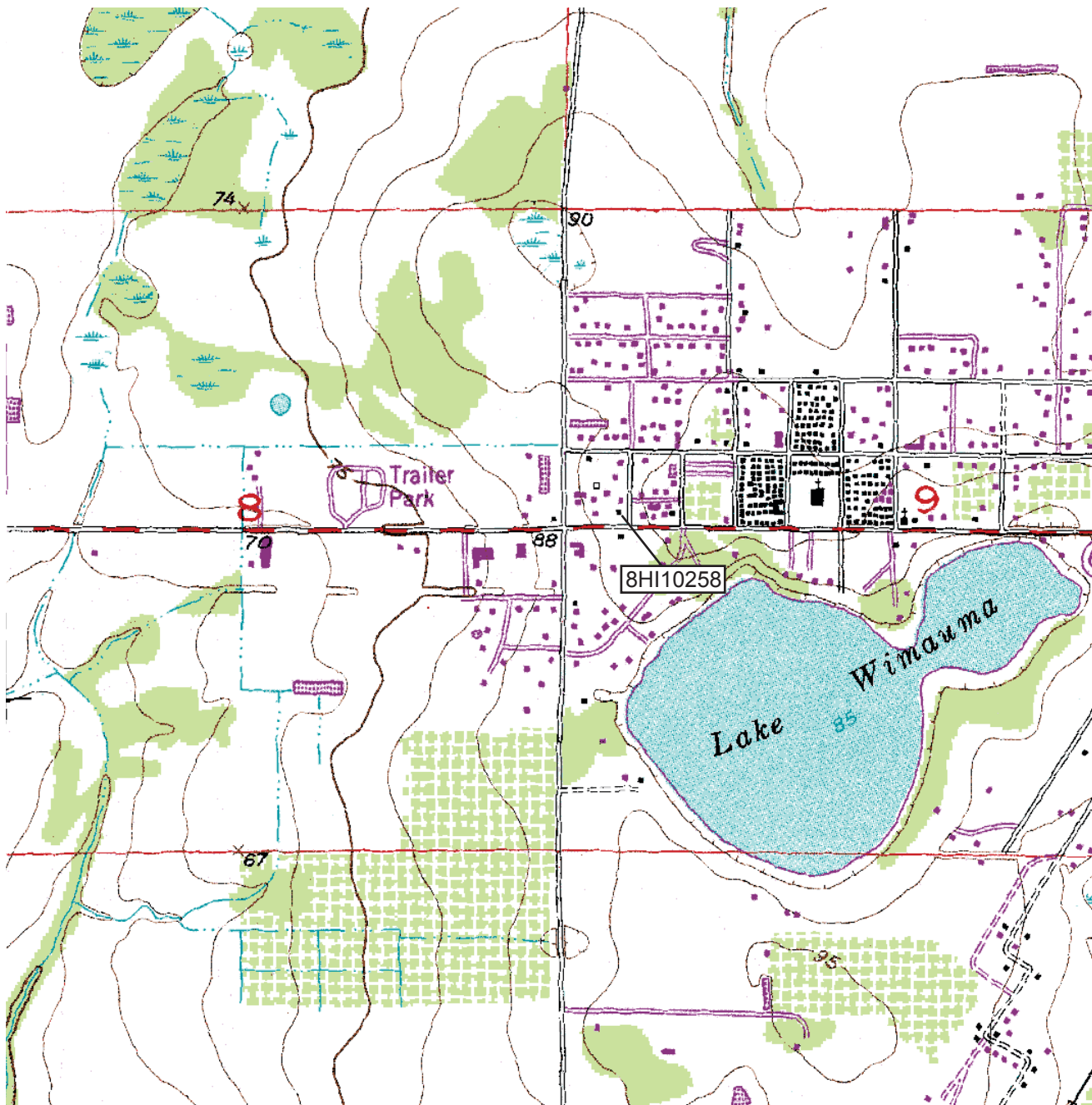
5214 SR 674

SR 674

14 th Street

## USGS MAP

Township 32 South, Range 20 East, Section 9  
Wimauma, Fla. 1956, PR 1987





# HISTORICAL STRUCTURE FORM

Electronic Version 1.1.0

Site #8 HI10259

Recorder # 1-48

Field Date 4/25/2007

Form Date 4/26/2007

FormNo 200704

FormNo = Field Date (YYYYMM)

First Site Form Recorded for this Site? YES

## GENERAL INFORMATION

Site Name (address if none) 725 14th Street

Multiple Listing (DHR only) \_\_\_\_\_

Other Names \_\_\_\_\_ >> \_\_\_\_\_

Survey or Project Name CRAS SR 674 from US 301 to CR 579 PD&E Study

Survey# \_\_\_\_\_

National Register Category Building(s)

## LOCATION & IDENTIFICATION

### Address

Street No.	Direction	Street Name	Street Type	Direction Suffix
<u>725</u>		<u>14th</u>	<u>Street</u>	

Cross Streets (nearest/ between) NW corner of 14th St and SR 674

City / Town (within 3 miles) Wimauma

In Current City Limits? NO

County Hillsborough

Tax Parcel #(s) U-09-32-20-2XJ-000028-00001.0

Subdivision Name \_\_\_\_\_ Block \_\_\_\_\_ Lot \_\_\_\_\_

Ownership Unknown

Name of Public Tract (e.g., park) \_\_\_\_\_

Route to (especially if no street address) \_\_\_\_\_

## MAPPING

USGS 7.5' Map Name \_\_\_\_\_ Publication Date \_\_\_\_\_ >> WIMAUMA; 1956

Township: \_\_\_\_\_ Range: \_\_\_\_\_ Section: \_\_\_\_\_ 1/4 section: \_\_\_\_\_ >> 32S ; 20E ; 9; NW

Irregular Section Name: \_\_\_\_\_

Landgrant \_\_\_\_\_

UTM: Zone 17 Easting 370129 Northing 3066112

Plat or Other Map (map's name, location) \_\_\_\_\_

## DESCRIPTION

Style Other

Other Style Barn

Exterior Plan Irregular

Other Exterior Plan \_\_\_\_\_

Number of Stories 1

Structural System(s) \_\_\_\_\_ >> Wood frame

Other Structural System(s) \_\_\_\_\_

Foundation Type(s) \_\_\_\_\_ >> Continuous

Other Foundation Types \_\_\_\_\_

Foundation Material(s) \_\_\_\_\_ >> Concrete Block

Other Foundation Material(s) \_\_\_\_\_

Exterior Fabric(s) \_\_\_\_\_ >> Wood siding

Other Exterior Fabric(s) \_\_\_\_\_

Roof Type(s) \_\_\_\_\_ >> Gable

Other Roof Type(s) \_\_\_\_\_

Roof Material(s) \_\_\_\_\_ >> Sheet metal: 5V crimp

Other Roof Material(s) \_\_\_\_\_

Roof Secondary Structure(s) (dormers etc) \_\_\_\_\_ >> \_\_\_\_\_

Other Roof Secondary Structure(s) \_\_\_\_\_

Number of Chimneys \_\_\_\_\_

Chimney Material \_\_\_\_\_

Other Chimney Material(s) \_\_\_\_\_

Chimney Location(s) \_\_\_\_\_

# HISTORICAL STRUCTURE FORM

8HI10259

## DESCRIPTION (continued)

Window Descriptions \_\_\_\_\_

Main Entrance Description (stylistic details) 1-panel slidingPorches: #open 1 #closed \_\_\_\_\_ #incised \_\_\_\_\_ Location(s) SPorch Roof Types(s) noneExterior Ornament gable ventsInterior Plan Unknown Other Interior Plan \_\_\_\_\_Condition Fair

### Structure Surroundings

Commercial: SOME of this category Residential: SOME of this categoryInstitutional: NONE of this category Undeveloped: MOSTly this category

Ancillary Features (Number / type of outbuildings, major landscape features) \_\_\_\_\_

Archaeological Remains (describe): \_\_\_\_\_

If archaeological remains are present, was an Archaeological Site Form completed? \_\_\_\_\_

Narrative Description (optional) \_\_\_\_\_

## HISTORY

Construction year c1940Architect (last name first): unknown Builder (last name first): unknown

### Changes in Locations or Conditions

Type of Change	Year of Change	Date Change Noted	Description of Changes
>>			

### Structure Use History

Use _____	Year Use Started _____	Year Use Ended _____	>> <u>Unknown;orig;</u>
Other Structure Uses _____			

Ownership History (especially original owner, dates, profession, etc.) \_\_\_\_\_

## RESEARCH METHODS

Research Methods \_\_\_\_\_ >> Examine local property records

Other research methods \_\_\_\_\_

## SURVEYOR'S EVALUATION OF SITE

Potentially Eligible for a Local Register? NO Name of Local Register if Eligible \_\_\_\_\_Individually Eligible for National Register? NOPotential Contributor to NR District? NOArea(s) of historical significance \_\_\_\_\_ >> Agriculture

Other Historical Associations \_\_\_\_\_

Explanation of Evaluation (required) This is a typical example of a Barn style building built throughout Hillsborough County, and research reveals no significant historical associations. Therefore, 8HI10259 is not considered potentially eligible for listing in the NRHP.



# HISTORICAL STRUCTURE FORM

8HI10259

## DOCUMENTATION (Photos, Plans, etc.)

Photographic Negatives or Other Collections Not Filed with FMSF, Including Field Notes, Plans, other Important Documents.

Document type: \_\_\_\_\_

Maintaining Organization: \_\_\_\_\_

File or Accession #: \_\_\_\_\_

Descriptive Information: \_\_\_\_\_

>> Field notes;Archaeological Consultants Inc;P06156B;SR 674 from US 301 to CR 579

## RECORDER INFORMATION

Recorder Name (Last, First) Lumang, Marielle and Tesa Norman

Recorder Address / Phone 8110 Blaikie Court, Ste. A; Sarasota, FL 34240; 9413796206

Recorder Affiliation Archaeological Consultants Inc Other Affiliation \_\_\_\_\_

Is a Text-Only Supplement File Attached (Surveyor Only)? \_\_\_\_\_

## \*\*\*\*\* MASTER SITE FILE USE ONLY \*\*\*\*\*

Cultural Resource Type: SS

Electronic Form Used: S110

Form Type Code: NORM

Form Quality Ranking: NEW

Form Status Code: SCAT

Supplement Information Status: NO SUPPLEMENT

Supplement File Status: NO SUPPLEMENT FILE

FMSF Staffer: \_\_\_\_\_

Computer Entry Date: 5/1/2007

Form Comments: \_\_\_\_\_  
\_\_\_\_\_  
\_\_\_\_\_

SHPO's Evaluation of Resource

\_\_\_\_\_ Date \_\_\_\_\_

### REQUIRED PAPER ATTACHMENTS

- (1) USGS 7.5" MAP WITH STRUCTURE PINPOINTED IN RED
- (2) LARGE SCALE STREET OR PLAT MAP
- (3) PHOTO OF MAIN FACADE, B&W, AT LEAST 3"X5"

# **HI10259-200704**


## **Supplementary Printout**

- > **USGS map name/year of publication or revision:**  
WIMAUMA;1956
- > **Township/Range/Section/Qtr:**  
32S ;20E ;9;NW
- > **Structural system(s):**  
Wood frame
- > **Foundation types:**  
Continuous
- > **Foundation materials:**  
Concrete Block
- > **Exterior fabrics:**  
Wood siding
- > **Roof types:**  
Gable
- > **Roof materials:**  
Sheet metal:5V crimp
- > **Roof secondary structures (dormers etc):**
- > **Change status/year changed/date noted/nature:**
- > **Original, intermediate, present uses/year started/year ended:**  
Unknown;orig;  
Vacant;curr;
- > **Research methods:**  
Examine local property records  
Examine local tax records  
FL Master Site File-Cultural Resources  
Public lands surveys
- > **Area(s) of historical significance:**  
Agriculture  
Community planning & development
- > **Repositories: Collection/Housed/Accession#/Describe**  
Field notes;Archaeological Consultants Inc;P06156B;SR 674 from US 301 to CR 579  
Photographs (archived);Archaeological Consultants Inc;P06156B;SR 674 from US 301 to CR 579
- > **[Other name(s)]:**

**PHOTOGRAPH**



**STREET OR PLAT MAP**



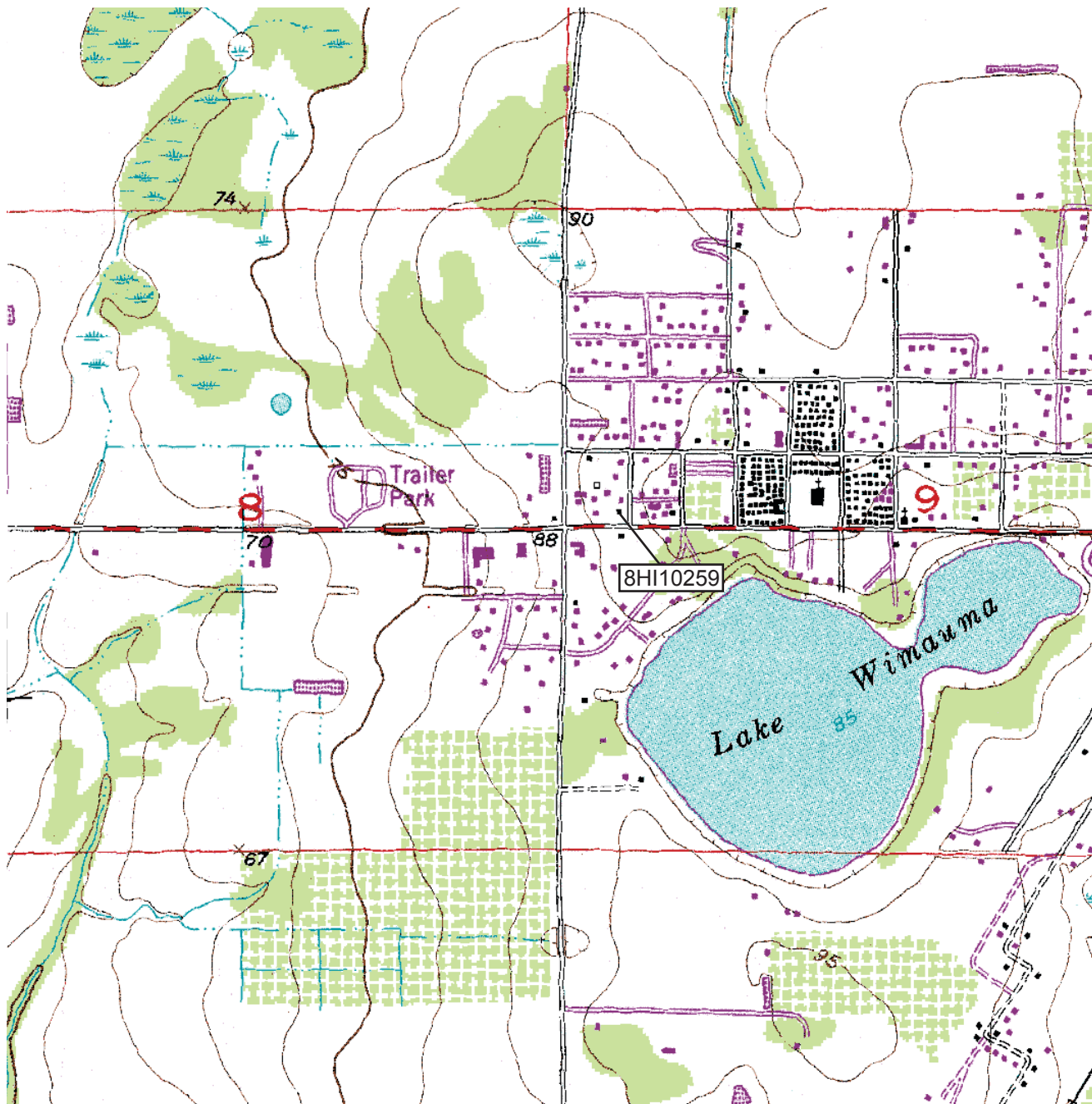
725 14th Street

14 th Street



## USGS MAP

Township 32 South, Range 20 East, Section 9  
Wimauma, Fla. 1956, PR 1987





# HISTORICAL STRUCTURE FORM

Electronic Version 1.1.0

Site #8 HI10260

Recorder # 1-59

Field Date 5/10/2007

Form Date 5/11/2007

FormNo 200705

FormNo = Field Date (YYYYMM)

First Site Form Recorded for this Site? YES

## GENERAL INFORMATION

Site Name (address if none) 5313 SR 674

Multiple Listing (DHR only) \_\_\_\_\_

Other Names \_\_\_\_\_ >> \_\_\_\_\_

Survey or Project Name CRAS SR 674 from US 301 to CR 579 PD&E Study

Survey# \_\_\_\_\_

National Register Category Building(s)

## LOCATION & IDENTIFICATION

### Address

Street No.	Direction	Street Name	Street Type	Direction Suffix
<u>5313</u>		<u>SR 674</u>		

Cross Streets (nearest/ between) b/t Lakeview and 7th St on south

City / Town (within 3 miles) Wimauma

In Current City Limits? NO

County Hillsborough

Tax Parcel #(s) \_\_\_\_\_

Subdivision Name \_\_\_\_\_

Block \_\_\_\_\_

Lot \_\_\_\_\_

Ownership Private Individual

Name of Public Tract (e.g., park) \_\_\_\_\_

Route to (especially if no street address) \_\_\_\_\_

## MAPPING

USGS 7.5' Map Name \_\_\_\_\_

Publication Date \_\_\_\_\_ >> WIMAUMA;1987

Township: \_\_\_\_\_

Range: \_\_\_\_\_

Section: \_\_\_\_\_

1/4 section: \_\_\_\_\_ >> 32S ;20E ;9;SW

Irregular Section Name: \_\_\_\_\_

Landgrant \_\_\_\_\_

UTM: Zone 17

Easting 370535

Northing 3065975

Plat or Other Map (map's name, location) \_\_\_\_\_

## DESCRIPTION

Style Masonry Vernacular

Other Style \_\_\_\_\_

Exterior Plan Irregular

Other Exterior Plan \_\_\_\_\_

Number of Stories 1

Structural System(s) \_\_\_\_\_ >> Concrete block

Other Structural System(s) \_\_\_\_\_

Foundation Type(s) \_\_\_\_\_ >> Slab

Other Foundation Types \_\_\_\_\_

Foundation Material(s) \_\_\_\_\_ >> \_\_\_\_\_

Other Foundation Material(s) poured concrete

Exterior Fabric(s) \_\_\_\_\_ >> Block-concrete

Other Exterior Fabric(s) \_\_\_\_\_

Roof Type(s) \_\_\_\_\_ >> Hip on hip

Other Roof Type(s) \_\_\_\_\_

Roof Material(s) \_\_\_\_\_ >> Composition shingles

Other Roof Material(s) \_\_\_\_\_

Roof Secondary Structure(s) (dormers etc) \_\_\_\_\_ >> \_\_\_\_\_

Other Roof Secondary Structure(s) \_\_\_\_\_

Number of Chimneys 1

Chimney Material Concrete

Other Chimney Material(s) \_\_\_\_\_

Chimney Location(s) north

# HISTORICAL STRUCTURE FORM

8HI10260

## DESCRIPTION (continued)

Window Descriptions 3-light awning, metal, ribbon (3); 2-light awning, metal, independent; 4-light awning, metal, ribbon (3)

Main Entrance Description (stylistic details) 8-light fanlight, wood swing; N

Porches: #open \_\_\_\_\_ #closed 1 #incised 1 Location(s) S; N

Porch Roof Types(s) flat, inset

Exterior Ornament fixed window shutters, brick window sills

Interior Plan Unknown

Other Interior Plan \_\_\_\_\_

Condition Good

### Structure Surroundings

Commercial: NONE of this category

Residential: MOSTly this category

Institutional: SOME of this category

Undeveloped: NONE of this category

Ancillary Features (Number / type of outbuildings, major landscape features) detached shed to SW; garage to W

Archaeological Remains (describe): \_\_\_\_\_

If archaeological remains are present, was an Archaeological Site Form completed? \_\_\_\_\_

Narrative Description (optional) \_\_\_\_\_

## HISTORY

Construction year c1952

Architect (last name first): unknown

Builder (last name first): unknown

### Changes in Locations or Conditions

Type of Change	Year of Change	Date Change Noted	Description of Changes
>>			

### Structure Use History

Use \_\_\_\_\_ Year Use Started \_\_\_\_\_ Year Use Ended \_\_\_\_\_ >> Residence--private;orig;

Other Structure Uses \_\_\_\_\_

Ownership History (especially original owner, dates, profession, etc.) \_\_\_\_\_

## RESEARCH METHODS

Research Methods \_\_\_\_\_ >> Interview Occupant

Other research methods \_\_\_\_\_

## SURVEYOR'S EVALUATION OF SITE

Potentially Eligible for a Local Register? NO

Name of Local Register if Eligible \_\_\_\_\_

Individually Eligible for National Register? NO

Potential Contributor to NR District? NO

Area(s) of historical significance \_\_\_\_\_

>> Community planning & development

Other Historical Associations \_\_\_\_\_

Explanation of Evaluation (required) This is a typical example of the Masonry Vernacular style built throughout Hillsborough County and research revealed no significant historical associations. Therefore, 8HI10260 is not considered potentially eligible for listing in the NRHP.

# HISTORICAL STRUCTURE FORM

8HI10260

## DOCUMENTATION (Photos, Plans, etc.)

Photographic Negatives or Other Collections Not Filed with FMSF, Including Field Notes, Plans, other Important Documents.

Document type: \_\_\_\_\_

Maintaining Organization: \_\_\_\_\_

File or Accession #: \_\_\_\_\_

Descriptive Information: \_\_\_\_\_

>> Field notes;Archaeological Consultants Inc;P06156B;SR40 from US301 to CR579

## RECORDER INFORMATION

Recorder Name (Last, First) Lumang, Marielle and Tesa Norman

Recorder Address / Phone 8110 Blaikie Court, Suite. A; Sarasota, FL 34240; 941.379.6206

Recorder Affiliation Archaeological Consultants Inc Other Affiliation \_\_\_\_\_

Is a Text-Only Supplement File Attached (Surveyor Only)? \_\_\_\_\_

## \*\*\*\*\* MASTER SITE FILE USE ONLY \*\*\*\*\*

Cultural Resource Type: SS

Electronic Form Used: S110

Form Type Code: NORM

Form Quality Ranking: NEW

Form Status Code: SCAT

Supplement Information Status: NO SUPPLEMENT

Supplement File Status: NO SUPPLEMENT FILE

FMSF Staffer: \_\_\_\_\_

Computer Entry Date: 5/11/2007

Form Comments: \_\_\_\_\_  
\_\_\_\_\_  
\_\_\_\_\_

SHPO's Evaluation of Resource

\_\_\_\_\_ Date \_\_\_\_\_

### **REQUIRED PAPER ATTACHMENTS**

- (1) USGS 7.5" MAP WITH STRUCTURE PINPOINTED IN RED
- (2) LARGE SCALE STREET OR PLAT MAP
- (3) PHOTO OF MAIN FACADE, B&W, AT LEAST 3"X5"



# **HI10260-200705**

## **Supplementary Printout**

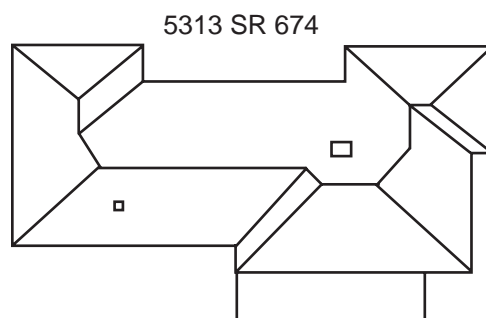
- > **USGS map name/year of publication or revision:**  
WIMAUMA;1987
- > **Township/Range/Section/Qtr:**  
32S ;20E ;9;SW
- > **Structural system(s):**  
Concrete block
- > **Foundation types:**  
Slab
- > **Foundation materials:**
- > **Exterior fabrics:**  
Block-concrete  
Artif masonry veneer
- > **Roof types:**  
Hip on hip
- > **Roof materials:**  
Composition shingles
- > **Roof secondary structures (dormers etc):**
- > **Change status/year changed/date noted/nature:**
- > **Original, intermediate, present uses/year started/year ended:**  
Residence--private;orig;  
Residence--private;curr;
- > **Research methods:**  
Interview Occupant  
Examine local property records  
Examine local tax records  
FL Master Site File-Cultural Resources  
Public lands surveys
- > **Area(s) of historical significance:**  
Community planning & development
- > **Repositories: Collection/Housed/Accession#/Describe**  
Field notes;Archaeological Consultants Inc;P06156B;SR40 from US301 to CR579  
Photographs (archived);Archaeological Consultants Inc;P06156B;SR 674 from US 301 to CR 579  
Field notes;Archaeological Consultants Inc;P06156B;SR 674 from US 301 to CR 579
- > **[Other name(s)]:**

**PHOTOGRAPH**




**STREET OR PLAT MAP**

SR 674

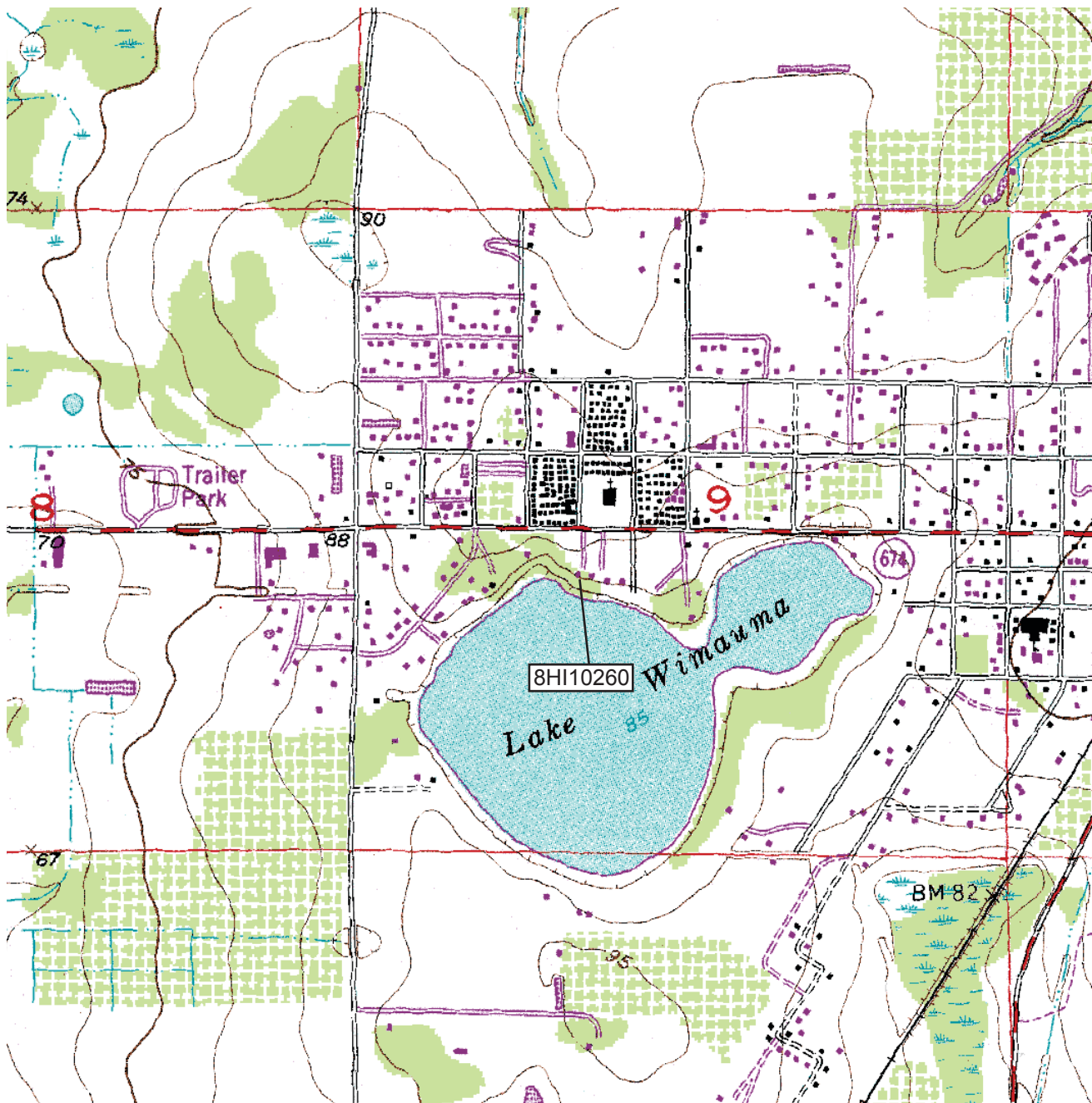


N ↑  
Not to scale



## USGS MAP

Township 32 South, Range 20 East, Section 9  
Wimauma, Fla. 1956, PR 1987





# HISTORICAL STRUCTURE FORM

Electronic Version 1.1.0

Site #8 HI10261

Recorder # 2-12

Field Date 5/10/2007

Form Date 5/14/2007

FormNo 200705

FormNo = Field Date (YYYYMM)

First Site Form Recorded for this Site? YES

## GENERAL INFORMATION

Site Name (address if none) 5401 SR 674 Multiple Listing (DHR only) \_\_\_\_\_  
Other Names \_\_\_\_\_ >> \_\_\_\_\_  
Survey or Project Name CRAS SR 674 from US 301 to CR 579 PD&E Study Survey# \_\_\_\_\_  
National Register Category Building(s)

## LOCATION & IDENTIFICATION

### Address

Street No.	Direction	Street Name	Street Type	Direction Suffix
<u>5401</u>		<u>SR 674</u>		

Cross Streets (nearest/ between) b/t Lakeview and 7th Street on S  
City / Town (within 3 miles) Wimauma In Current City Limits? NO  
County Hillsborough Tax Parcel #(s) U-09-32-20-ZZZ-000003-21860.0  
Subdivision Name \_\_\_\_\_ Block \_\_\_\_\_ Lot \_\_\_\_\_  
Ownership Private Individual  
Name of Public Tract (e.g., park) \_\_\_\_\_  
Route to (especially if no street address) \_\_\_\_\_  
\_\_\_\_\_  
\_\_\_\_\_

## MAPPING

USGS 7.5' Map Name \_\_\_\_\_ Publication Date \_\_\_\_\_ >> WIMAUMA;1987  
Township: \_\_\_\_\_ Range: \_\_\_\_\_ Section: \_\_\_\_\_ 1/4 section: \_\_\_\_\_ >> 32S ;20E ;9;NE  
Irregular Section Name: \_\_\_\_\_  
Landgrant \_\_\_\_\_  
UTM: Zone 17 Easting 370535 Northing 3065937  
Plat or Other Map (map's name, location) \_\_\_\_\_

## DESCRIPTION

Style Masonry Vernacular Other Style \_\_\_\_\_  
Exterior Plan Irregular Other Exterior Plan \_\_\_\_\_  
Number of Stories 1  
Structural System(s) \_\_\_\_\_ >> Concrete block  
Other Structural System(s) \_\_\_\_\_  
Foundation Type(s) \_\_\_\_\_ >> Slab  
Other Foundation Types \_\_\_\_\_  
Foundation Material(s) \_\_\_\_\_ >> \_\_\_\_\_  
Other Foundation Material(s) poured concrete  
Exterior Fabric(s) \_\_\_\_\_ >> Vinyl  
Other Exterior Fabric(s) \_\_\_\_\_  
Roof Type(s) \_\_\_\_\_ >> Gable  
Other Roof Type(s) \_\_\_\_\_  
Roof Material(s) \_\_\_\_\_ >> Sheet metal:3V crimp  
Other Roof Material(s) \_\_\_\_\_  
Roof Secondary Structure(s) (dormers etc) \_\_\_\_\_ >> \_\_\_\_\_  
Other Roof Secondary Structure(s) \_\_\_\_\_  
Number of Chimneys 1  
Chimney Material Brick  
Other Chimney Material(s) \_\_\_\_\_  
Chimney Location(s) south

# HISTORICAL STRUCTURE FORM

8HI10261

## DESCRIPTION (continued)

Window Descriptions 1-light sliding, metal, independent; 2-light awning, metal, independent; 4-light awning, metal, ribbon (3); 4-light awning, metal, ribbon (4)

Main Entrance Description (stylistic details) obscured

Porches: #open \_\_\_\_\_ #closed \_\_\_\_\_ #incised 1 Location(s) N

Porch Roof Types(s) inset

Exterior Ornament octagonal gable vent

Interior Plan Unknown

Other Interior Plan \_\_\_\_\_

Condition Fair

### Structure Surroundings

Commercial: NONE of this category Residential: MOSTly this category

Institutional: NONE of this category Undeveloped: SOME of this category

Ancillary Features (Number / type of outbuildings, major landscape features) \_\_\_\_\_

Archaeological Remains (describe): \_\_\_\_\_

If archaeological remains are present, was an Archaeological Site Form completed? \_\_\_\_\_

Narrative Description (optional) \_\_\_\_\_

## HISTORY

Construction year c1957

Architect (last name first): unknown

Builder (last name first): unknown

### Changes in Locations or Conditions

Type of Change	Year of Change	Date Change Noted	Description of Changes
>>			

### Structure Use History

Use \_\_\_\_\_ Year Use Started \_\_\_\_\_ Year Use Ended \_\_\_\_\_ >> Residence--private;;

Other Structure Uses \_\_\_\_\_

Ownership History (especially original owner, dates, profession, etc.) DT Widdoes

## RESEARCH METHODS

Research Methods \_\_\_\_\_ >> Examine local property records

Other research methods \_\_\_\_\_

## SURVEYOR'S EVALUATION OF SITE

Potentially Eligible for a Local Register? NO

Name of Local Register if Eligible \_\_\_\_\_

Individually Eligible for National Register? NO

Potential Contributor to NR District? NO

Area(s) of historical significance \_\_\_\_\_ >> Community planning & development

Other Historical Associations \_\_\_\_\_

Explanation of Evaluation (required) This is a typical example of the Masonry Vernacular style built throughout Hillsborough County and research revealed no significant historical associations. Therefore, 8HI10261 is not considered potentially eligible for listing in the NRHP.

# HISTORICAL STRUCTURE FORM

8HI10261

## DOCUMENTATION (Photos, Plans, etc.)

Photographic Negatives or Other Collections Not Filed with FMSF, Including Field Notes, Plans, other Important Documents.

Document type: \_\_\_\_\_

Maintaining Organization: \_\_\_\_\_

File or Accession #: \_\_\_\_\_

Descriptive Information: \_\_\_\_\_

>> Photographs (archived);Archaeological Consultants Inc;P06156B;SR 674 from US 301 to CR 579

## RECORDER INFORMATION

Recorder Name (Last, First) Lumang, Marielle and Tesa Norman

Recorder Address / Phone 8110 Blaikie Court, Suite A; Sarasota, FL 34240; 941.379.6206

Recorder Affiliation Archaeological Consultants Inc Other Affiliation \_\_\_\_\_

Is a Text-Only Supplement File Attached (Surveyor Only)? \_\_\_\_\_

## \*\*\*\*\* MASTER SITE FILE USE ONLY \*\*\*\*\*

Cultural Resource Type: SS

Electronic Form Used: S110

Form Type Code: NORM

Form Quality Ranking: NEW

Form Status Code: SCAT

Supplement Information Status: NO SUPPLEMENT

Supplement File Status: NO SUPPLEMENT FILE

FMSF Staffer: \_\_\_\_\_

Computer Entry Date: 5/14/2007

Form Comments: \_\_\_\_\_  
\_\_\_\_\_  
\_\_\_\_\_

SHPO's Evaluation of Resource

\_\_\_\_\_ Date \_\_\_\_\_

### **REQUIRED PAPER ATTACHMENTS**

- (1) USGS 7.5" MAP WITH STRUCTURE PINPOINTED IN RED
- (2) LARGE SCALE STREET OR PLAT MAP
- (3) PHOTO OF MAIN FACADE, B&W, AT LEAST 3"X5"

# **HI10261-200705**

## **Supplementary Printout**

- > **USGS map name/year of publication or revision:**  
WIMAUMA;1987
- > **Township/Range/Section/Qtr:**  
32S ;20E ;9;NE
- > **Structural system(s):**  
Concrete block
- > **Foundation types:**  
Slab
- > **Foundation materials:**
- > **Exterior fabrics:**  
Vinyl
- > **Roof types:**  
Gable
- > **Roof materials:**  
Sheet metal:3V crimp
- > **Roof secondary structures (dormers etc):**
- > **Change status/year changed/date noted/nature:**
- > **Original, intermediate, present uses/year started/year ended:**  
Residence--private;;
- > **Research methods:**  
Examine local property records  
Examine local tax records  
FL Master Site File-Cultural Resources  
Public lands surveys
- > **Area(s) of historical significance:**  
Community planning & development
- > **Repositories: Collection/Housed/Accession#/Describe**  
Photographs (archived);Archaeological Consultants Inc;P06156B;SR 674 from US 301 to CR 579  
Field notes;Archaeological Consultants Inc;P06156B;SR 674 from US 301 to CR 579
- > **[Other name(s)]:**



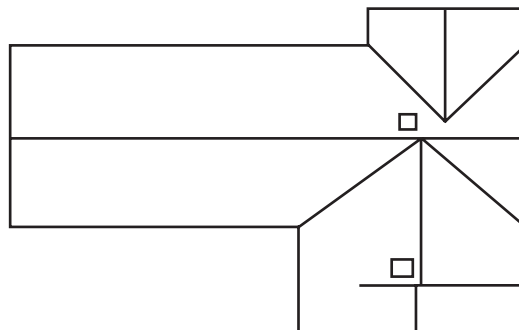
**PHOTOGRAPH**



**STREET OR PLAT MAP**

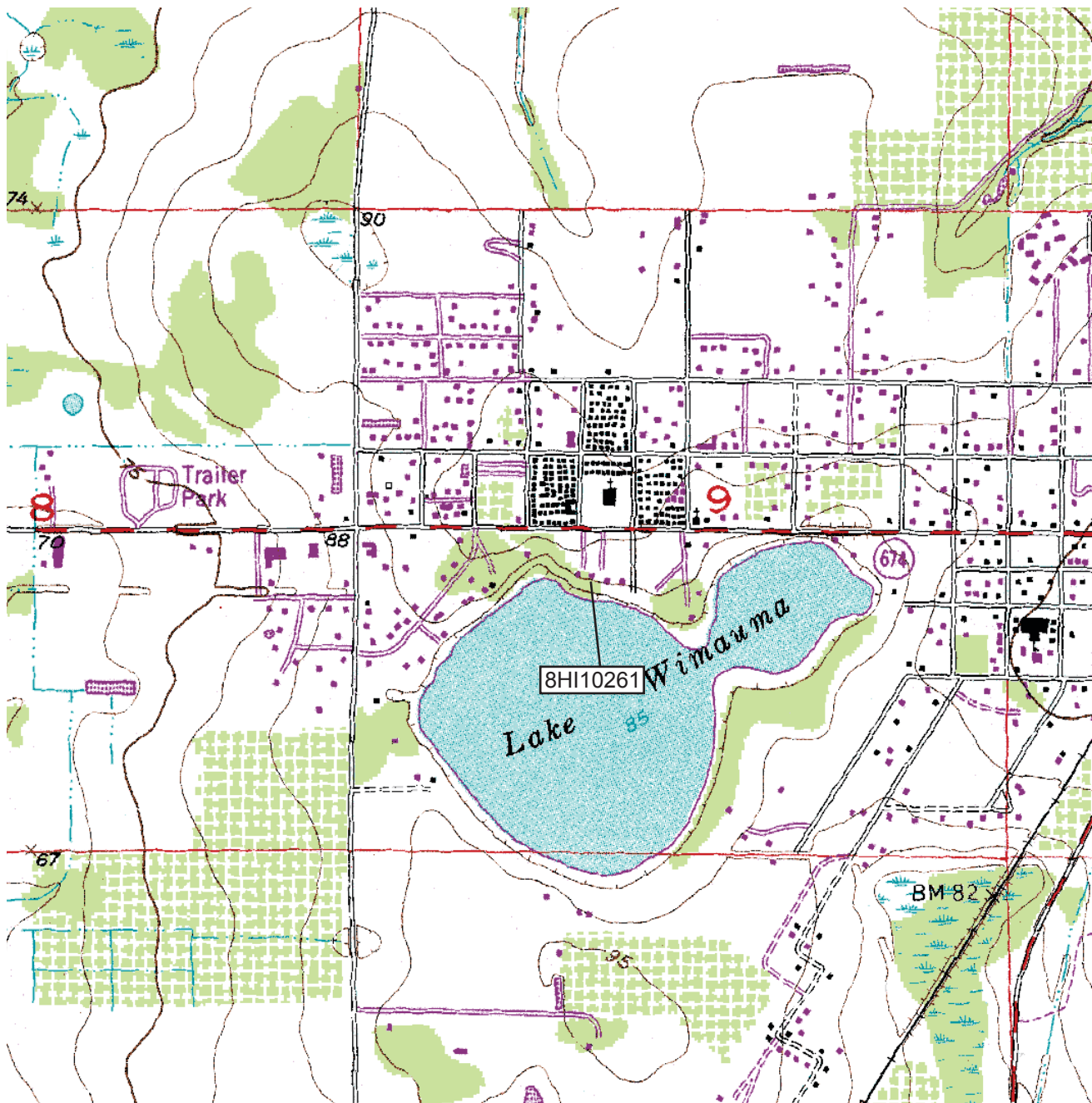
SR 674

5401 SR 674



## USGS MAP

Township 32 South, Range 20 East, Section 9  
Wimauma, Fla. 1956, PR 1987





# HISTORICAL STRUCTURE FORM

Electronic Version 1.1.0

Site #8 HI10262

Recorder # 2-14

Field Date 5/10/2007

Form Date 5/15/2007

FormNo 200705

FormNo = Field Date (YYYYMM)

First Site Form Recorded for this Site? YES

## GENERAL INFORMATION

Site Name (address if none) 5411 SR 674 Multiple Listing (DHR only) \_\_\_\_\_  
Other Names \_\_\_\_\_ >> \_\_\_\_\_  
Survey or Project Name CRAS SR 674 from US 301 to CR 579 PD&E Study Survey# \_\_\_\_\_  
National Register Category Building(s)

## LOCATION & IDENTIFICATION

### Address

Street No.	Direction	Street Name	Street Type	Direction Suffix
<u>5411</u>		<u>SR 674</u>		

Cross Streets (nearest/ between) b/t Lakeview and 7th Street on S  
City / Town (within 3 miles) Wimauma In Current City Limits? NO  
County Hillsborough Tax Parcel #(s) \_\_\_\_\_  
Subdivision Name \_\_\_\_\_ Block \_\_\_\_\_ Lot \_\_\_\_\_  
Ownership Private Individual  
Name of Public Tract (e.g., park) \_\_\_\_\_  
Route to (especially if no street address) \_\_\_\_\_  
\_\_\_\_\_  
\_\_\_\_\_

## MAPPING

USGS 7.5' Map Name \_\_\_\_\_ Publication Date \_\_\_\_\_ >> WIMAUMA;1987  
Township: \_\_\_\_\_ Range: \_\_\_\_\_ Section: \_\_\_\_\_ 1/4 section: \_\_\_\_\_ >> 32S ;20E ;9;SE  
Irregular Section Name: \_\_\_\_\_  
Landgrant \_\_\_\_\_  
UTM: Zone 17 Easting 370572 Northing 3065957  
Plat or Other Map (map's name, location) \_\_\_\_\_

## DESCRIPTION

Style Masonry Vernacular Other Style \_\_\_\_\_  
Exterior Plan Irregular Other Exterior Plan \_\_\_\_\_  
Number of Stories 1  
Structural System(s) \_\_\_\_\_ >> Concrete block  
Other Structural System(s) \_\_\_\_\_  
Foundation Type(s) \_\_\_\_\_ >> Slab  
Other Foundation Types \_\_\_\_\_  
Foundation Material(s) \_\_\_\_\_ >> \_\_\_\_\_  
Other Foundation Material(s) poured concrete  
Exterior Fabric(s) \_\_\_\_\_ >> Block-concrete  
Other Exterior Fabric(s) \_\_\_\_\_  
Roof Type(s) \_\_\_\_\_ >> Gable  
Other Roof Type(s) \_\_\_\_\_  
Roof Material(s) \_\_\_\_\_ >> Composition shingles  
Other Roof Material(s) \_\_\_\_\_  
Roof Secondary Structure(s) (dormers etc) \_\_\_\_\_ >> \_\_\_\_\_  
Other Roof Secondary Structure(s) \_\_\_\_\_  
Number of Chimneys \_\_\_\_\_  
Chimney Material \_\_\_\_\_  
Other Chimney Material(s) \_\_\_\_\_  
Chimney Location(s) \_\_\_\_\_

# HISTORICAL STRUCTURE FORM

8HI10262

## DESCRIPTION (continued)

Window Descriptions 2-light awning, metal, independent; 2-light awning, metal, paired; 2-light awning, metal, ribbon (3)

Main Entrance Description (stylistic details) obscured

Porches: #open \_\_\_\_\_ #closed \_\_\_\_\_ #incised 1 Location(s) N

Porch Roof Types(s) inset

Exterior Ornament \_\_\_\_\_

Interior Plan Unknown

Other Interior Plan \_\_\_\_\_

Condition Good

### Structure Surroundings

Commercial: NONE of this category Residential: MOSTly this category

Institutional: NONE of this category Undeveloped: NONE of this category

Ancillary Features (Number / type of outbuildings, major landscape features) shed to S; carport to W

Archaeological Remains (describe): \_\_\_\_\_

If archaeological remains are present, was an Archaeological Site Form completed? \_\_\_\_\_

Narrative Description (optional) \_\_\_\_\_

## HISTORY

Construction year c1957

Architect (last name first): unknown

Builder (last name first): unknown

### Changes in Locations or Conditions

Type of Change	Year of Change	Date Change Noted	Description of Changes
>>			

### Structure Use History

Use _____	Year Use Started _____	Year Use Ended _____	>> <u>Residence--private;;</u>
Other Structure Uses _____			

Ownership History (especially original owner, dates, profession, etc.) R. Rogers

## RESEARCH METHODS

Research Methods \_\_\_\_\_ >> Examine local property records

Other research methods \_\_\_\_\_

## SURVEYOR'S EVALUATION OF SITE

Potentially Eligible for a Local Register? NO Name of Local Register if Eligible \_\_\_\_\_

Individually Eligible for National Register? NO

Potential Contributor to NR District? NO

Area(s) of historical significance \_\_\_\_\_ >> Community planning & development

Other Historical Associations \_\_\_\_\_

Explanation of Evaluation (required) This is a typical example of the Masonry Vernacular style built throughout Hillsborough County and research revealed no significant historical associations. Therefore, 8HI10262 is not considered potentially eligible for listing in the NRHP.

# HISTORICAL STRUCTURE FORM

8HI10262

## DOCUMENTATION (Photos, Plans, etc.)

Photographic Negatives or Other Collections Not Filed with FMSF, Including Field Notes, Plans, other Important Documents.

Document type: \_\_\_\_\_

Maintaining Organization: \_\_\_\_\_

File or Accession #: \_\_\_\_\_

Descriptive Information: \_\_\_\_\_

>> Photographs (archived);Archaeological Consultants Inc;P06156B;SR 674 from US 301 to CR 579

## RECORDER INFORMATION

Recorder Name (Last, First) Lumang, Marielle and Tesa Norman

Recorder Address / Phone 8110 Blaikie Court, Suite A; Sarasota, FL 34240; 941.279.6206

Recorder Affiliation Archaeological Consultants Inc Other Affiliation \_\_\_\_\_

Is a Text-Only Supplement File Attached (Surveyor Only)? \_\_\_\_\_

## \*\*\*\*\* MASTER SITE FILE USE ONLY \*\*\*\*\*

Cultural Resource Type: SS

Electronic Form Used: S110

Form Type Code: NORM

Form Quality Ranking: NEW

Form Status Code: SCAT

Supplement Information Status: NO SUPPLEMENT

Supplement File Status: NO SUPPLEMENT FILE

FMSF Staffer: \_\_\_\_\_

Computer Entry Date: 5/15/2007

Form Comments: \_\_\_\_\_  
\_\_\_\_\_  
\_\_\_\_\_

SHPO's Evaluation of Resource

\_\_\_\_\_ Date \_\_\_\_\_

### **REQUIRED PAPER ATTACHMENTS**

- (1) USGS 7.5" MAP WITH STRUCTURE PINPOINTED IN RED
- (2) LARGE SCALE STREET OR PLAT MAP
- (3) PHOTO OF MAIN FACADE, B&W, AT LEAST 3"X5"

# **HI10262-200705**

## **Supplementary Printout**

- > **USGS map name/year of publication or revision:**  
WIMAUMA;1987
- > **Township/Range/Section/Qtr:**  
32S ;20E ;9;SE
- > **Structural system(s):**  
Concrete block
- > **Foundation types:**  
Slab
- > **Foundation materials:**
- > **Exterior fabrics:**  
Block-concrete  
Artif masonry veneer
- > **Roof types:**  
Gable
- > **Roof materials:**  
Composition shingles
- > **Roof secondary structures (dormers etc):**
- > **Change status/year changed/date noted/nature:**
- > **Original, intermediate, present uses/year started/year ended:**  
Residence--private;;
- > **Research methods:**  
Examine local property records  
Examine local tax records  
FL Master Site File-Cultural Resources  
Public lands surveys
- > **Area(s) of historical significance:**  
Community planning & development
- > **Repositories: Collection/Housed/Accession#/Describe**  
Photographs (archived);Archaeological Consultants Inc;P06156B;SR 674 from US 301 to CR 579  
Field notes;Archaeological Consultants Inc;P06156B;SR 674 from US 301 to CR 579
- > **[Other name(s)]:**



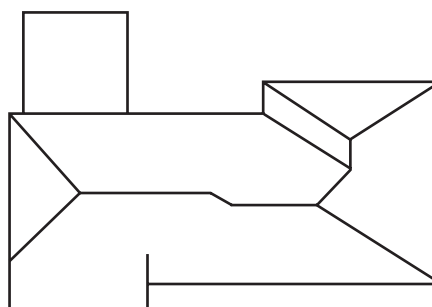
**PHOTOGRAPH**



**STREET OR PLAT MAP**

SR 674

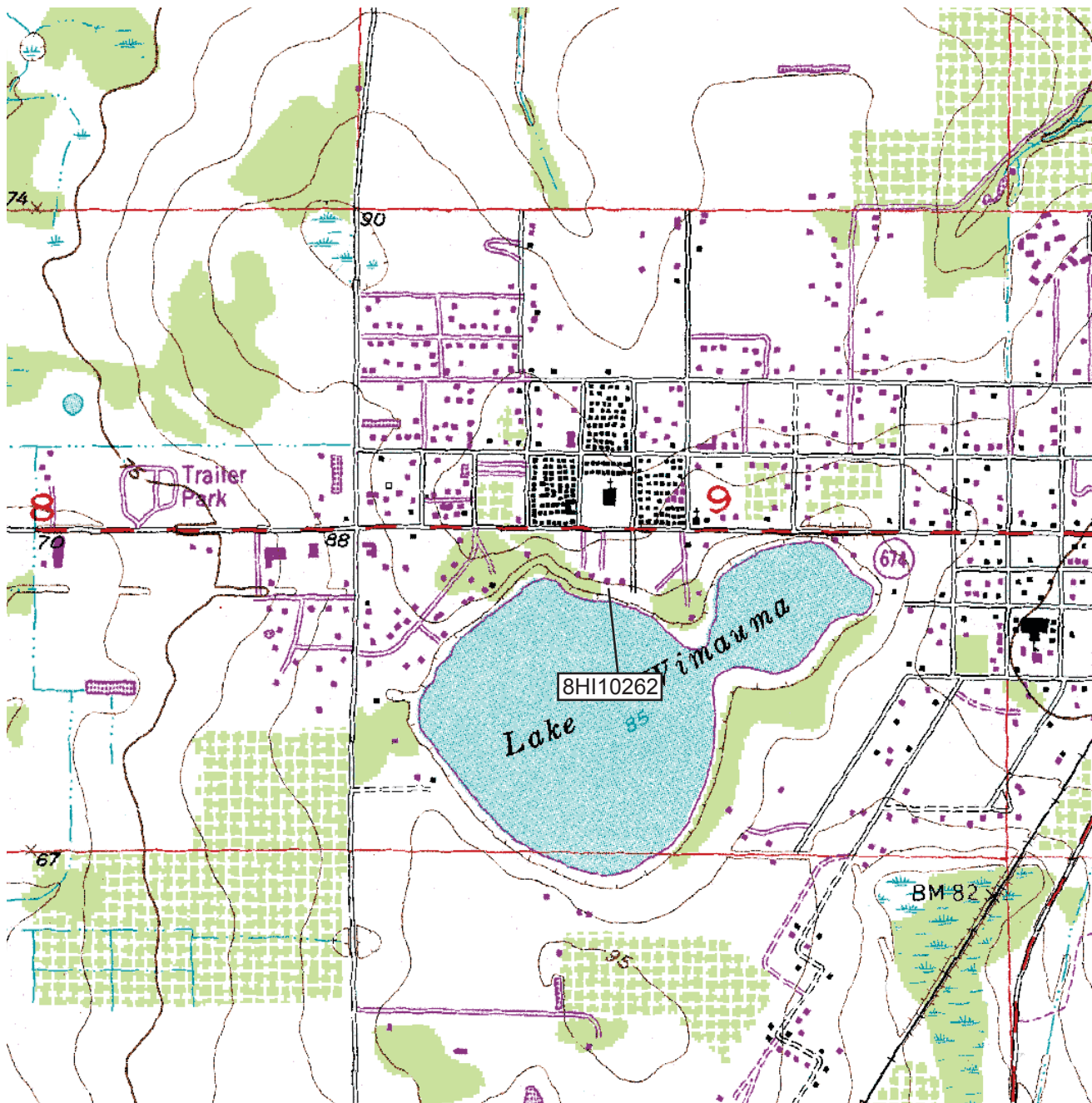
5411 SR 674





## USGS MAP

Township 32 South, Range 20 East, Section 9  
Wimauma, Fla. 1956, PR 1987





# HISTORICAL STRUCTURE FORM

Electronic Version 1.1.0

Site #8 HI10263

Recorder # 1-46

Field Date 4/25/2007

Form Date 4/26/2007

FormNo 200704

FormNo = Field Date (YYYYMM)

First Site Form Recorded for this Site? YES

## GENERAL INFORMATION

Site Name (address if none) ?? 10th Street

Multiple Listing (DHR only) \_\_\_\_\_

Other Names \_\_\_\_\_ >> \_\_\_\_\_

Survey or Project Name CRAS SR 674 from US 301 to CR 579 PD&E Study

Survey# \_\_\_\_\_

National Register Category Building(s)

## LOCATION & IDENTIFICATION

### Address

Street No.	Direction	Street Name	Street Type	Direction Suffix
_____	_____	<u>10th</u>	<u>Street</u>	_____

Cross Streets (nearest/ between) b/t 10th St and 9th St

City / Town (within 3 miles) Wimauma

In Current City Limits? NO

County Hillsborough

Tax Parcel #(s) U-09-32-20-2XJ-000033-00003.0

Subdivision Name \_\_\_\_\_ Block \_\_\_\_\_ Lot \_\_\_\_\_

Ownership Private Individual

Name of Public Tract (e.g., park) \_\_\_\_\_

Route to (especially if no street address) \_\_\_\_\_

## MAPPING

USGS 7.5' Map Name \_\_\_\_\_ Publication Date \_\_\_\_\_ >> WIMAUMA; 1956

Township: \_\_\_\_\_ Range: \_\_\_\_\_ Section: \_\_\_\_\_ 1/4 section: \_\_\_\_\_ >> 32S ; 20E ; 9; NW

Irregular Section Name: \_\_\_\_\_

Landgrant \_\_\_\_\_

UTM: Zone 17 Easting 370675 Northing 3066088

Plat or Other Map (map's name, location) \_\_\_\_\_

## DESCRIPTION

Style Masonry Vernacular

Other Style \_\_\_\_\_

Exterior Plan Irregular

Other Exterior Plan \_\_\_\_\_

Number of Stories 1

Structural System(s) \_\_\_\_\_ >> Concrete block

Other Structural System(s) \_\_\_\_\_

Foundation Type(s) \_\_\_\_\_ >> Slab

Other Foundation Types \_\_\_\_\_

Foundation Material(s) \_\_\_\_\_ >> \_\_\_\_\_

Other Foundation Material(s) poured concrete

Exterior Fabric(s) \_\_\_\_\_ >> Block-concrete

Other Exterior Fabric(s) \_\_\_\_\_

Roof Type(s) \_\_\_\_\_ >> Gable

Other Roof Type(s) \_\_\_\_\_

Roof Material(s) \_\_\_\_\_ >> Composition shingles

Other Roof Material(s) \_\_\_\_\_

Roof Secondary Structure(s) (dormers etc) \_\_\_\_\_ >> \_\_\_\_\_

Other Roof Secondary Structure(s) \_\_\_\_\_

Number of Chimneys \_\_\_\_\_

Chimney Material \_\_\_\_\_

Other Chimney Material(s) \_\_\_\_\_

Chimney Location(s) \_\_\_\_\_

# HISTORICAL STRUCTURE FORM

8HI10263

## DESCRIPTION (continued)

Window Descriptions jalousie, wood (on east elevation)Main Entrance Description (stylistic details) wood swing

Porches: #open \_\_\_\_\_ #closed \_\_\_\_\_ #incised \_\_\_\_\_ Location(s) \_\_\_\_\_

Porch Roof Types(s) \_\_\_\_\_

Exterior Ornament \_\_\_\_\_

Interior Plan Unknown Other Interior Plan \_\_\_\_\_Condition Good

### Structure Surroundings

Commercial: NONE of this category Residential: MOSTly this categoryInstitutional: SOME of this category Undeveloped: NONE of this category

Ancillary Features (Number / type of outbuildings, major landscape features) \_\_\_\_\_

Archaeological Remains (describe): \_\_\_\_\_

If archaeological remains are present, was an Archaeological Site Form completed? \_\_\_\_\_

Narrative Description (optional) \_\_\_\_\_

## HISTORY

Construction year c1950Architect (last name first): unknown Builder (last name first): unknown

### Changes in Locations or Conditions

Type of Change	Year of Change	Date Change Noted	Description of Changes
>> <u>Addition;;;south</u>			

### Structure Use History

Use \_\_\_\_\_ Year Use Started \_\_\_\_\_ Year Use Ended \_\_\_\_\_ >> Residence--private;;

Other Structure Uses \_\_\_\_\_

Ownership History (especially original owner, dates, profession, etc.) \_\_\_\_\_

## RESEARCH METHODS

Research Methods \_\_\_\_\_ >> Informant Interview

Other research methods \_\_\_\_\_

## SURVEYOR'S EVALUATION OF SITE

Potentially Eligible for a Local Register? NO Name of Local Register if Eligible \_\_\_\_\_Individually Eligible for National Register? NOPotential Contributor to NR District? NOArea(s) of historical significance \_\_\_\_\_ >> Community planning & development

Other Historical Associations \_\_\_\_\_

Explanation of Evaluation (required) This is a typical example of the Masonry Vernacular style built throughout Hillsborough County and research revealed no significant historical associations. Therefore, 8HI10263 is not considered potentially eligible for listing in the NRHP.

# HISTORICAL STRUCTURE FORM

8HI10263

## DOCUMENTATION (Photos, Plans, etc.)

Photographic Negatives or Other Collections Not Filed with FMSF, Including Field Notes, Plans, other Important Documents.

Document type: \_\_\_\_\_

Maintaining Organization: \_\_\_\_\_

File or Accession #: \_\_\_\_\_

Descriptive Information: \_\_\_\_\_

>> Photographs (archived);Archaeological Consultants Inc;P06156B;SR 674 from US 301 to CR 579

## RECORDER INFORMATION

Recorder Name (Last, First) Lumang, Marielle and Tesa Norman

Recorder Address / Phone 8110 Blaikie Court, Ste A; Sarasota, FL 34243; 9413796206

Recorder Affiliation Archaeological Consultants Inc Other Affiliation \_\_\_\_\_

Is a Text-Only Supplement File Attached (Surveyor Only)? \_\_\_\_\_

## \*\*\*\*\* MASTER SITE FILE USE ONLY \*\*\*\*\*

Cultural Resource Type: SS

Electronic Form Used: S110

Form Type Code: NORM

Form Quality Ranking: NEW

Form Status Code: SCAT

Supplement Information Status: NO SUPPLEMENT

Supplement File Status: NO SUPPLEMENT FILE

FMSF Staffer: \_\_\_\_\_

Computer Entry Date: 5/1/2007

Form Comments: \_\_\_\_\_  
\_\_\_\_\_  
\_\_\_\_\_

SHPO's Evaluation of Resource

\_\_\_\_\_ Date \_\_\_\_\_

### **REQUIRED PAPER ATTACHMENTS**

- (1) USGS 7.5" MAP WITH STRUCTURE PINPOINTED IN RED
- (2) LARGE SCALE STREET OR PLAT MAP
- (3) PHOTO OF MAIN FACADE, B&W, AT LEAST 3"X5"

# **HI10263-200704**

## **Supplementary Printout**

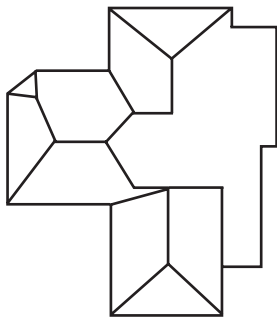
- > **USGS map name/year of publication or revision:**  
WIMAUMA;1956
- > **Township/Range/Section/Qtr:**  
32S ;20E ;9;NW
- > **Structural system(s):**  
Concrete block
- > **Foundation types:**  
Slab
- > **Foundation materials:**
- > **Exterior fabrics:**  
Block-concrete
- > **Roof types:**  
Gable
- > **Roof materials:**  
Composition shingles
- > **Roof secondary structures (dormers etc):**
- > **Change status/year changed/date noted/nature:**  
Addition;;;south
- > **Original, intermediate, present uses/year started/year ended:**  
Residence--private;;
- > **Research methods:**  
Informant Interview  
Examine local property records  
Examine local tax records  
FL Master Site File-Cultural Resources  
Public lands surveys
- > **Area(s) of historical significance:**  
Community planning & development  
Religion
- > **Repositories: Collection/Housed/Accession#/Describe**  
Photographs (archived);Archaeological Consultants Inc;P06156B;SR 674 from US 301 to CR 579  
Field notes;Archaeological Consultants Inc;P06156B;SR 674 from US 301 to CR 579
- > **[Other name(s)]:**

**PHOTOGRAPH**



**STREET OR PLAT MAP**

East Gene Rice Avenue



? 10th Street

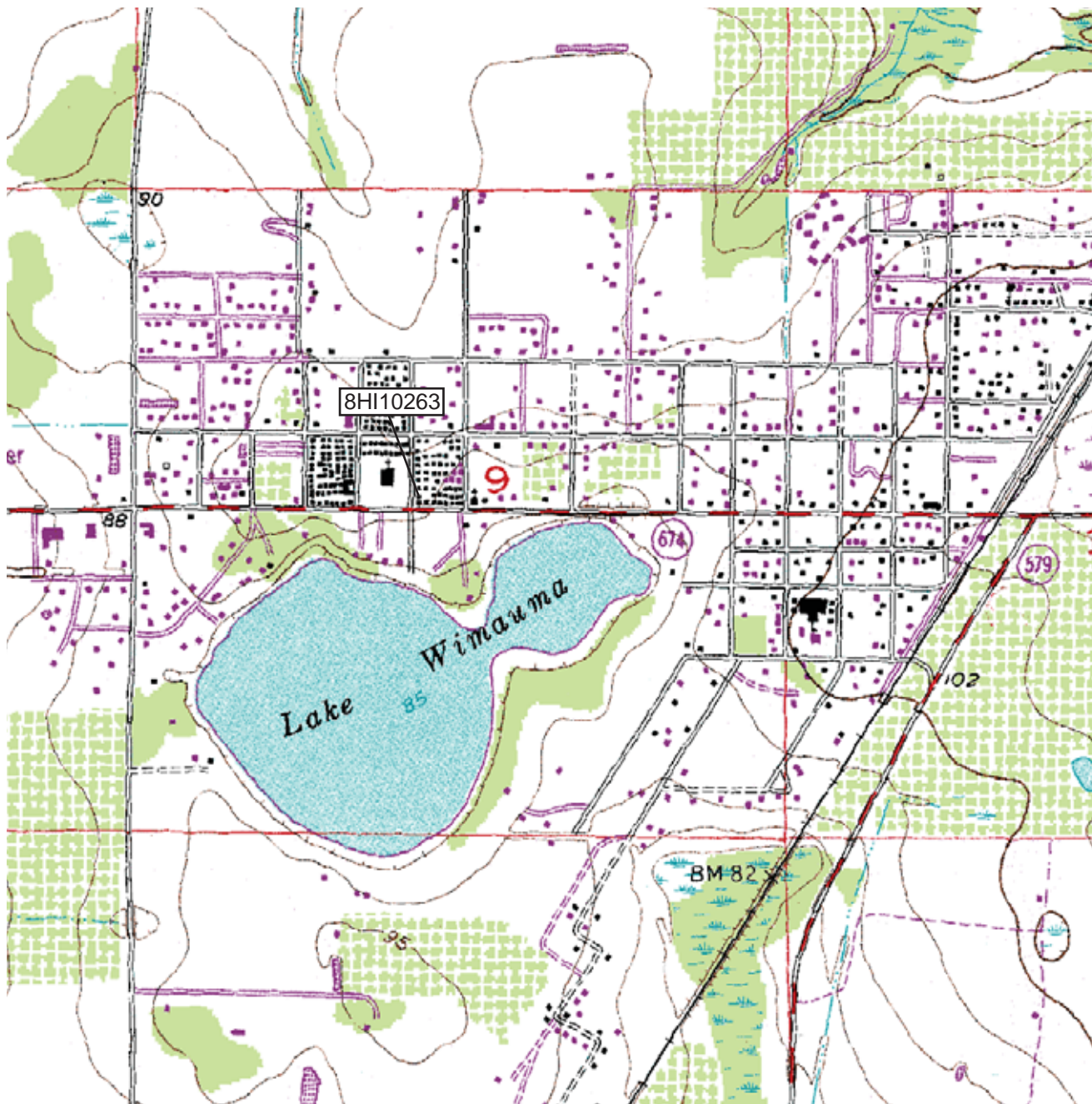
10th Street





## USGS MAP

Township 32 South, Range 20 East, Section 9  
Wimauma, Fla. 1956, PR 1987







# HISTORICAL STRUCTURE FORM

Electronic Version 1.1.0

Site #8 HI10264

Recorder # 1-44

Field Date 4/25/2007

Form Date 4/26/2007

FormNo 200704

FormNo = Field Date (YYYYMM)

First Site Form Recorded for this Site? YES

## GENERAL INFORMATION

Site Name (address if none) 5425 East Gene Rice Avenue Multiple Listing (DHR only) \_\_\_\_\_  
Other Names \_\_\_\_\_ >> \_\_\_\_\_  
Survey or Project Name CRAS SR 674 from US 301 to CR 579 PD&E Study Survey# \_\_\_\_\_  
National Register Category Building(s)

## LOCATION & IDENTIFICATION

### Address

Street No.	Direction	Street Name	Street Type	Direction Suffix
<u>5425</u>	<u>East</u>	<u>Gene Rice</u>	<u>Avenue</u>	

Cross Streets (nearest/ between) b/t 10th St and 9th St  
City / Town (within 3 miles) Wimauma In Current City Limits? NO  
County Hillsborough Tax Parcel #(s) U-09-32-20-2XJ-000033-00003.0  
Subdivision Name \_\_\_\_\_ Block \_\_\_\_\_ Lot \_\_\_\_\_  
Ownership Private Individual  
Name of Public Tract (e.g., park) \_\_\_\_\_  
Route to (especially if no street address) \_\_\_\_\_  
\_\_\_\_\_  
\_\_\_\_\_

## MAPPING

USGS 7.5' Map Name \_\_\_\_\_ Publication Date \_\_\_\_\_ >> WIMAUMA; 1956  
Township: \_\_\_\_\_ Range: \_\_\_\_\_ Section: \_\_\_\_\_ 1/4 section: \_\_\_\_\_ >> 32S ; 20E ; 9; NW  
Irregular Section Name: \_\_\_\_\_  
Landgrant \_\_\_\_\_  
UTM: Zone 17 Easting 370710 Northing 3066087  
Plat or Other Map (map's name, location) \_\_\_\_\_

## DESCRIPTION

Style Masonry Vernacular Other Style \_\_\_\_\_  
Exterior Plan Irregular Other Exterior Plan \_\_\_\_\_  
Number of Stories 1  
Structural System(s) \_\_\_\_\_ >> Concrete block  
Other Structural System(s) \_\_\_\_\_  
Foundation Type(s) \_\_\_\_\_ >> Slab  
Other Foundation Types \_\_\_\_\_  
Foundation Material(s) \_\_\_\_\_ >> \_\_\_\_\_  
Other Foundation Material(s) poured concrete  
Exterior Fabric(s) \_\_\_\_\_ >> Concrete block  
Other Exterior Fabric(s) \_\_\_\_\_  
Roof Type(s) \_\_\_\_\_ >> Gable  
Other Roof Type(s) \_\_\_\_\_  
Roof Material(s) \_\_\_\_\_ >> Composition shingles  
Other Roof Material(s) \_\_\_\_\_  
Roof Secondary Structure(s) (dormers etc) \_\_\_\_\_ >> \_\_\_\_\_  
Other Roof Secondary Structure(s) \_\_\_\_\_  
Number of Chimneys \_\_\_\_\_  
Chimney Material \_\_\_\_\_  
Other Chimney Material(s) \_\_\_\_\_  
Chimney Location(s) \_\_\_\_\_

# HISTORICAL STRUCTURE FORM

8HI10264

## DESCRIPTION (continued)

Window Descriptions 1/1 SHS, metal, independent

Main Entrance Description (stylistic details) \_\_\_\_\_

Porches: #open 1 #closed \_\_\_\_\_ #incised \_\_\_\_\_ Location(s) NPorch Roof Types(s) shedExterior Ornament awnings over door, rounded concrete block cornersInterior Plan Unknown

Other Interior Plan \_\_\_\_\_

Condition Good

### Structure Surroundings

Commercial: NONE of this categoryResidential: MOSTly this categoryInstitutional: SOME of this categoryUndeveloped: NONE of this category

Ancillary Features (Number / type of outbuildings, major landscape features) \_\_\_\_\_

Archaeological Remains (describe): \_\_\_\_\_

If archaeological remains are present, was an Archaeological Site Form completed? \_\_\_\_\_

Narrative Description (optional) \_\_\_\_\_

## HISTORY

Construction year c1950Architect (last name first): unknownBuilder (last name first): unknown

### Changes in Locations or Conditions

Type of Change

Year of Change

Date Change Noted

Description of Changes

&gt;&gt; \_\_\_\_\_

### Structure Use History

Use \_\_\_\_\_ Year Use Started \_\_\_\_\_ Year Use Ended \_\_\_\_\_ >> Residence--private;;

Other Structure Uses \_\_\_\_\_

Ownership History (especially original owner, dates, profession, etc.) \_\_\_\_\_

## RESEARCH METHODS

Research Methods \_\_\_\_\_ >> Informant Interview

Other research methods \_\_\_\_\_

## SURVEYOR'S EVALUATION OF SITE

Potentially Eligible for a Local Register? NO

Name of Local Register if Eligible \_\_\_\_\_

Individually Eligible for National Register? NOPotential Contributor to NR District? NO

Area(s) of historical significance \_\_\_\_\_

>> Community planning & development

Other Historical Associations \_\_\_\_\_

Explanation of Evaluation (required) This is a typical example of the Masonry Vernacular style built throughout Hillsborough County and research revealed no significant historical associations. Therefore, 8HI10264 is not considered potentially eligible for listing in the NRHP.

# HISTORICAL STRUCTURE FORM

8HI10264

## DOCUMENTATION (Photos, Plans, etc.)

Photographic Negatives or Other Collections Not Filed with FMSF, Including Field Notes, Plans, other Important Documents.

Document type: \_\_\_\_\_

Maintaining Organization: \_\_\_\_\_

File or Accession #: \_\_\_\_\_

Descriptive Information: \_\_\_\_\_

>> Photographs (archived);Archaeological Consultants Inc;P06156B;SR 674 from US 301 to CR 579

## RECORDER INFORMATION

Recorder Name (Last, First) Lumang, Marielle and Tesa NormanRecorder Address / Phone 8110 Blaikie Court, Ste A; Sarasota, FL 34243; 9413796206Recorder Affiliation Archaeological Consultants Inc Other Affiliation \_\_\_\_\_

Is a Text-Only Supplement File Attached (Surveyor Only)? \_\_\_\_\_

## \*\*\*\*\* MASTER SITE FILE USE ONLY \*\*\*\*\*

Cultural Resource Type: SSElectronic Form Used: S110Form Type Code: NORMForm Quality Ranking: NEWForm Status Code: SCATSupplement Information Status: NO SUPPLEMENTSupplement File Status: NO SUPPLEMENT FILE

FMSF Staffer: \_\_\_\_\_

Computer Entry Date: 5/1/2007

SHPO's Evaluation of Resource

\_\_\_\_\_ Date \_\_\_\_\_

Form Comments: \_\_\_\_\_  
\_\_\_\_\_  
\_\_\_\_\_

### REQUIRED PAPER ATTACHMENTS

- (1) USGS 7.5" MAP WITH STRUCTURE PINPOINTED IN RED
- (2) LARGE SCALE STREET OR PLAT MAP
- (3) PHOTO OF MAIN FACADE, B&W, AT LEAST 3"X5"

# **HI10264-200704**

## **Supplementary Printout**

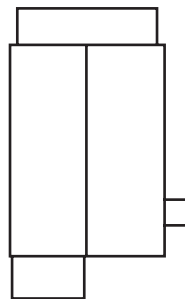
- > **USGS map name/year of publication or revision:**  
WIMAUMA;1956
- > **Township/Range/Section/Qtr:**  
32S ;20E ;9;NW
- > **Structural system(s):**  
Concrete block
- > **Foundation types:**  
Slab
- > **Foundation materials:**
- > **Exterior fabrics:**  
Concrete block
- > **Roof types:**  
Gable
- > **Roof materials:**  
Composition shingles
- > **Roof secondary structures (dormers etc):**
- > **Change status/year changed/date noted/nature:**
- > **Original, intermediate, present uses/year started/year ended:**  
Residence--private;;
- > **Research methods:**  
Informant Interview  
Examine local property records  
Examine local tax records  
FL Master Site File-Cultural Resources  
Public lands surveys
- > **Area(s) of historical significance:**  
Community planning & development  
Religion
- > **Repositories: Collection/Housed/Accession#/Describe**  
Photographs (archived);Archaeological Consultants Inc;P06156B;SR 674 from US 301 to CR 579  
Field notes;Archaeological Consultants Inc;P06156B;SR 674 from US 301 to CR 579
- > **[Other name(s)]:**

**PHOTOGRAPH**



**STREET OR PLAT MAP**

East Gene Rice Avenue



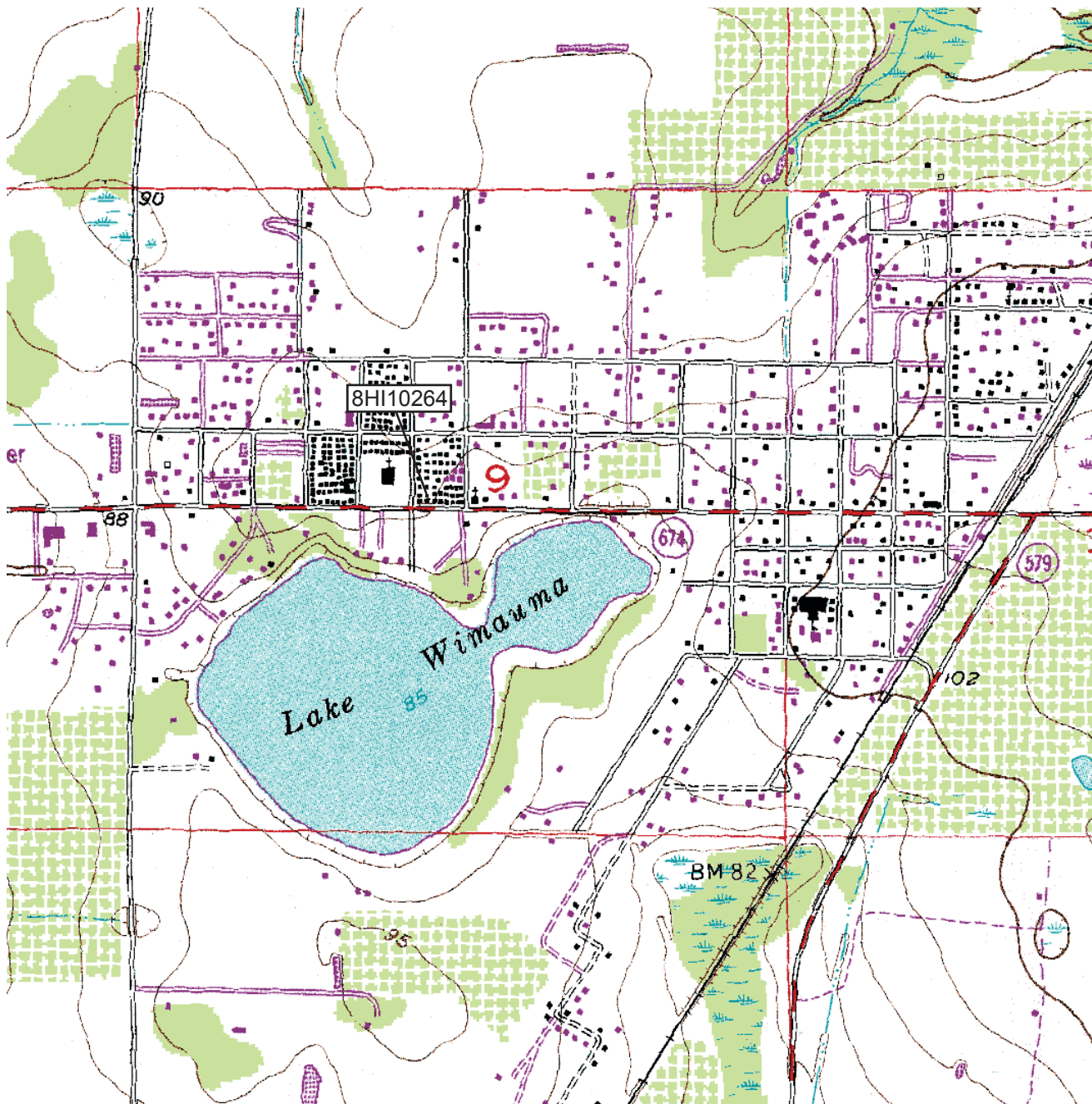
5425 East Gene Rice Avenue

10th Street



## USGS MAP

Township 32 South, Range 20 East, Section 9  
Wimauma, Fla. 1956, PR 1987





# HISTORICAL STRUCTURE FORM

Electronic Version 1.1.0

Site #8 HI10265

Recorder # 1-43

Field Date 4/25/2007

Form Date 4/26/2007

FormNo 200704

FormNo = Field Date (YYYYMM)

First Site Form Recorded for this Site? YES

## GENERAL INFORMATION

Site Name (address if none) 5427 East Gene Rice Avenue Multiple Listing (DHR only) \_\_\_\_\_  
Other Names \_\_\_\_\_ >> \_\_\_\_\_  
Survey or Project Name CRAS SR 674 from US 301 to CR 579 PD&E Study Survey# \_\_\_\_\_  
National Register Category Building(s)

## LOCATION & IDENTIFICATION

### Address

Street No.	Direction	Street Name	Street Type	Direction Suffix
<u>5427</u>	<u>East</u>	<u>Gene Rice</u>	<u>Avenue</u>	

Cross Streets (nearest/ between) b/t 10th St and 9th St  
City / Town (within 3 miles) Wimauma In Current City Limits? NO  
County Hillsborough Tax Parcel #(s) U-09-32-20-2XJ-000033-00003.0  
Subdivision Name \_\_\_\_\_ Block \_\_\_\_\_ Lot \_\_\_\_\_  
Ownership Private Individual  
Name of Public Tract (e.g., park) \_\_\_\_\_  
Route to (especially if no street address) \_\_\_\_\_  
\_\_\_\_\_  
\_\_\_\_\_

## MAPPING

USGS 7.5' Map Name \_\_\_\_\_ Publication Date \_\_\_\_\_ >> WIMAUMA; 1956  
Township: \_\_\_\_\_ Range: \_\_\_\_\_ Section: \_\_\_\_\_ 1/4 section: \_\_\_\_\_ >> 32S ; 20E ; 9; NW  
Irregular Section Name: \_\_\_\_\_  
Landgrant \_\_\_\_\_  
UTM: Zone 17 Easting 370718 Northing 3066081  
Plat or Other Map (map's name, location) \_\_\_\_\_

## DESCRIPTION

Style Frame Vernacular Other Style Masonry vernacular  
Exterior Plan Irregular Other Exterior Plan \_\_\_\_\_  
Number of Stories 1  
Structural System(s) \_\_\_\_\_ >> Concrete block  
Other Structural System(s) \_\_\_\_\_  
Foundation Type(s) \_\_\_\_\_ >> Slab  
Other Foundation Types \_\_\_\_\_  
Foundation Material(s) \_\_\_\_\_ >> \_\_\_\_\_  
Other Foundation Material(s) poured concrete  
Exterior Fabric(s) \_\_\_\_\_ >> Concrete block  
Other Exterior Fabric(s) \_\_\_\_\_  
Roof Type(s) \_\_\_\_\_ >> Gable  
Other Roof Type(s) \_\_\_\_\_  
Roof Material(s) \_\_\_\_\_ >> Composition shingles  
Other Roof Material(s) \_\_\_\_\_  
Roof Secondary Structure(s) (dormers etc) \_\_\_\_\_ >> \_\_\_\_\_  
Other Roof Secondary Structure(s) \_\_\_\_\_  
Number of Chimneys \_\_\_\_\_  
Chimney Material \_\_\_\_\_  
Other Chimney Material(s) \_\_\_\_\_  
Chimney Location(s) \_\_\_\_\_



# HISTORICAL STRUCTURE FORM

8HI10265

## DESCRIPTION (continued)

Window Descriptions 1/1 SHS (4/4 SDL), metal, independent; 1/1 SHS, metal, independentMain Entrance Description (stylistic details) obscuredPorches: #open 1 #closed \_\_\_\_\_ #incised \_\_\_\_\_ Location(s) NPorch Roof Types(s) gableExterior Ornament gable ventsInterior Plan Unknown

Other Interior Plan \_\_\_\_\_

Condition Good

### Structure Surroundings

Commercial: NONE of this category Residential: MOSTly this categoryInstitutional: SOME of this category Undeveloped: NONE of this category

Ancillary Features (Number / type of outbuildings, major landscape features) \_\_\_\_\_

Archaeological Remains (describe): \_\_\_\_\_

If archaeological remains are present, was an Archaeological Site Form completed? \_\_\_\_\_

Narrative Description (optional) \_\_\_\_\_

## HISTORY

Construction year c1950Architect (last name first): unknownBuilder (last name first): unknown

### Changes in Locations or Conditions

Type of Change	Year of Change	Date Change Noted	Description of Changes
----------------	----------------	-------------------	------------------------

&gt;&gt; \_\_\_\_\_

### Structure Use History

Use \_\_\_\_\_ Year Use Started \_\_\_\_\_ Year Use Ended \_\_\_\_\_ >> Residence--private;;

Other Structure Uses \_\_\_\_\_

Ownership History (especially original owner, dates, profession, etc.) unknown

## RESEARCH METHODS

Research Methods \_\_\_\_\_ >> Informant Interview

Other research methods \_\_\_\_\_

## SURVEYOR'S EVALUATION OF SITE

Potentially Eligible for a Local Register? NO

Name of Local Register if Eligible \_\_\_\_\_

Individually Eligible for National Register? NOPotential Contributor to NR District? NOArea(s) of historical significance \_\_\_\_\_ >> Community planning & development

Other Historical Associations \_\_\_\_\_

Explanation of Evaluation (required) This is a typical example of the Frame/Masonry Vernacular style built throughout Hillsborough County and research revealed no significant historical associations. Therefore, 8HI10265 is not considered potentially eligible for listing in the NRHP.

# HISTORICAL STRUCTURE FORM

8HI10265

## DOCUMENTATION (Photos, Plans, etc.)

Photographic Negatives or Other Collections Not Filed with FMSF, Including Field Notes, Plans, other Important Documents.

Document type: \_\_\_\_\_

Maintaining Organization: \_\_\_\_\_

File or Accession #: \_\_\_\_\_

Descriptive Information: \_\_\_\_\_

>> Photographs (archived);Archaeological Consultants Inc;P06156B;SR 674 from US 301 to CR 579

## RECORDER INFORMATION

Recorder Name (Last, First) Lumang, Marielle and Tesa Norman

Recorder Address / Phone 8110 Blaikie Court, Ste A; Sarasota, FL 34243; 9413796206

Recorder Affiliation Archaeological Consultants Inc Other Affiliation \_\_\_\_\_

Is a Text-Only Supplement File Attached (Surveyor Only)? \_\_\_\_\_

## \*\*\*\*\* MASTER SITE FILE USE ONLY \*\*\*\*\*

Cultural Resource Type: SS

Electronic Form Used: S110

Form Type Code: NORM

Form Quality Ranking: NEW

Form Status Code: SCAT

Supplement Information Status: NO SUPPLEMENT

Supplement File Status: NO SUPPLEMENT FILE

FMSF Staffer: \_\_\_\_\_

Computer Entry Date: 5/1/2007

Form Comments: \_\_\_\_\_  
\_\_\_\_\_  
\_\_\_\_\_

SHPO's Evaluation of Resource

\_\_\_\_\_ Date \_\_\_\_\_

### **REQUIRED PAPER ATTACHMENTS**

- (1) USGS 7.5" MAP WITH STRUCTURE PINPOINTED IN RED
- (2) LARGE SCALE STREET OR PLAT MAP
- (3) PHOTO OF MAIN FACADE, B&W, AT LEAST 3"X5"

# **HI10265-200704**

## **Supplementary Printout**


- > **USGS map name/year of publication or revision:**  
WIMAUMA;1956
- > **Township/Range/Section/Qtr:**  
32S ;20E ;9;NW
- > **Structural system(s):**  
Concrete block
- > **Foundation types:**  
Slab
- > **Foundation materials:**
- > **Exterior fabrics:**  
Concrete block  
Wood siding
- > **Roof types:**  
Gable
- > **Roof materials:**  
Composition shingles
- > **Roof secondary structures (dormers etc):**
- > **Change status/year changed/date noted/nature:**
- > **Original, intermediate, present uses/year started/year ended:**  
Residence--private;;
- > **Research methods:**  
Informant Interview  
Examine local property records  
Examine local tax records  
FL Master Site File-Cultural Resources  
Public lands surveys
- > **Area(s) of historical significance:**  
Community planning & development  
Religion
- > **Repositories: Collection/Housed/Accession#/Describe**  
Photographs (archived);Archaeological Consultants Inc;P06156B;SR 674 from US 301 to CR 579
- > **[Other name(s)]:**

**PHOTOGRAPH**



**STREET OR PLAT MAP**

East Gene Rice Avenue

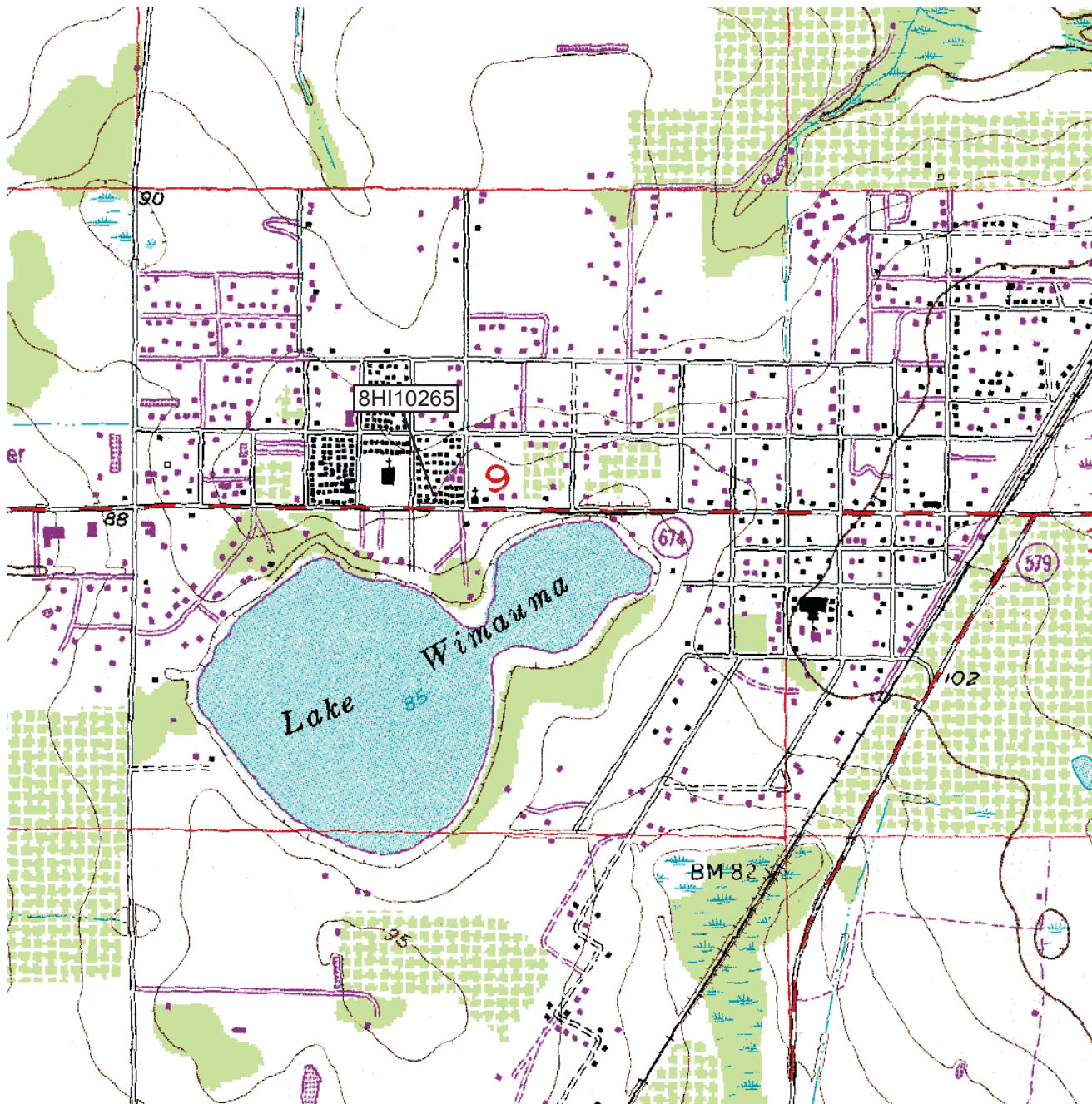


5427 East Gene Rice Avenue



## USGS MAP

Township 32 South, Range 20 East, Section 9  
Wimauma, Fla. 1956, PR 1987





# HISTORICAL STRUCTURE FORM

Electronic Version 1.1.0

Site #8 HI10266

Recorder # 1-41

Field Date 4/25/2007

Form Date 4/26/2007

FormNo 200704

FormNo = Field Date (YYYYMM)

First Site Form Recorded for this Site? YES

## GENERAL INFORMATION

Site Name (address if none) 5430 SR 674 Multiple Listing (DHR only) \_\_\_\_\_  
Other Names \_\_\_\_\_ >> \_\_\_\_\_  
Survey or Project Name CRAS SR 674 from US 301 to CR 579 PD&E Study Survey# \_\_\_\_\_  
National Register Category Building(s)

## LOCATION & IDENTIFICATION

### Address

Street No.	Direction	Street Name	Street Type	Direction Suffix
<u>5430</u>		<u>SR 674</u>		

Cross Streets (nearest/ between) b/t 9th St and 10th St on N  
City / Town (within 3 miles) Wimauma In Current City Limits? NO  
County Hillsborough Tax Parcel #(s) U-09-32-20-2XJ-000031-00001.0  
Subdivision Name \_\_\_\_\_ Block \_\_\_\_\_ Lot \_\_\_\_\_  
Ownership Private Individual  
Name of Public Tract (e.g., park) \_\_\_\_\_  
Route to (especially if no street address) \_\_\_\_\_  
\_\_\_\_\_  
\_\_\_\_\_

## MAPPING

USGS 7.5' Map Name \_\_\_\_\_ Publication Date \_\_\_\_\_ >> WIMAUMA; 1956  
Township: \_\_\_\_\_ Range: \_\_\_\_\_ Section: \_\_\_\_\_ 1/4 section: \_\_\_\_\_ >> 32S ; 20E ; 9; NW  
Irregular Section Name: \_\_\_\_\_  
Landgrant \_\_\_\_\_  
UTM: Zone 17 Easting 370704 Northing 3066071  
Plat or Other Map (map's name, location) \_\_\_\_\_

## DESCRIPTION

Style Frame Vernacular Other Style \_\_\_\_\_  
Exterior Plan Irregular Other Exterior Plan \_\_\_\_\_  
Number of Stories 1  
Structural System(s) \_\_\_\_\_ >> Wood frame  
Other Structural System(s) \_\_\_\_\_  
Foundation Type(s) \_\_\_\_\_ >> Piers  
Other Foundation Types \_\_\_\_\_  
Foundation Material(s) \_\_\_\_\_ >> Concrete Block  
Other Foundation Material(s) \_\_\_\_\_  
Exterior Fabric(s) \_\_\_\_\_ >> Weatherboard  
Other Exterior Fabric(s) \_\_\_\_\_  
Roof Type(s) \_\_\_\_\_ >> Gable  
Other Roof Type(s) \_\_\_\_\_  
Roof Material(s) \_\_\_\_\_ >> Composition shingles  
Other Roof Material(s) \_\_\_\_\_  
Roof Secondary Structure(s) (dormers etc) \_\_\_\_\_ >> \_\_\_\_\_  
Other Roof Secondary Structure(s) \_\_\_\_\_  
Number of Chimneys \_\_\_\_\_  
Chimney Material \_\_\_\_\_  
Other Chimney Material(s) \_\_\_\_\_  
Chimney Location(s) \_\_\_\_\_

# HISTORICAL STRUCTURE FORM

8HI10266

## DESCRIPTION (continued)

Window Descriptions jalousie, metal, independentMain Entrance Description (stylistic details) on s.Porches: #open 1 #closed        #incised        Location(s) SPorch Roof Types(s) noneExterior Ornament wood window surrounds, fixed window shutters, wood door surrounds, gable ventsInterior Plan UnknownOther Interior Plan       Condition       

### Structure Surroundings

Commercial: NONE of this category Residential: MOSTly this categoryInstitutional: SOME of this category Undeveloped: NONE of this categoryAncillary Features (Number / type of outbuildings, major landscape features)       Archaeological Remains (describe):       If archaeological remains are present, was an Archaeological Site Form completed?       Narrative Description (optional)       

## HISTORY

Construction year c1950Architect (last name first): unknownBuilder (last name first): unknown

### Changes in Locations or Conditions

Type of Change	Year of Change	Date Change Noted	Description of Changes
----------------	----------------	-------------------	------------------------

>>       

### Structure Use History

Use        Year Use Started        Year Use Ended        >> Residence--private;;Other Structure Uses       Ownership History (especially original owner, dates, profession, etc.)       

## RESEARCH METHODS

Research Methods        >> Examine local property recordsOther research methods       

## SURVEYOR'S EVALUATION OF SITE

Potentially Eligible for a Local Register? NOName of Local Register if Eligible       Individually Eligible for National Register? NOPotential Contributor to NR District? NOArea(s) of historical significance       >> Community planning & developmentOther Historical Associations       

Explanation of Evaluation (required) This is a typical example of the Frame Vernacular style built throughout Hillsborough County and research revealed no significant historical associations. Therefore, 8HI10266 is not considered potentially eligible for listing in the NRHP.



# HISTORICAL STRUCTURE FORM

8HI10266

## DOCUMENTATION (Photos, Plans, etc.)

Photographic Negatives or Other Collections Not Filed with FMSF, Including Field Notes, Plans, other Important Documents.

Document type: \_\_\_\_\_

Maintaining Organization: \_\_\_\_\_

File or Accession #: \_\_\_\_\_

Descriptive Information: \_\_\_\_\_

>> Field notes;Archaeological Consultants Inc;P06156B;SR 674 from US 301 to CR 579

## RECORDER INFORMATION

Recorder Name (Last, First) Lumang, Marielle and Tesa Norman

Recorder Address / Phone 8110 Blaikie Ct, Ste A, Sarasota, FL 34240; 941.379.6206

Recorder Affiliation Archaeological Consultants Inc Other Affiliation \_\_\_\_\_

Is a Text-Only Supplement File Attached (Surveyor Only)? \_\_\_\_\_

## \*\*\*\*\* MASTER SITE FILE USE ONLY \*\*\*\*\*

Cultural Resource Type: SS

Electronic Form Used: S110

Form Type Code: NORM

Form Quality Ranking: NEW

Form Status Code: SCAT

Supplement Information Status: NO SUPPLEMENT

Supplement File Status: NO SUPPLEMENT FILE

FMSF Staffer: \_\_\_\_\_

Computer Entry Date: 4/26/2007

Form Comments: \_\_\_\_\_  
\_\_\_\_\_  
\_\_\_\_\_

SHPO's Evaluation of Resource

\_\_\_\_\_ Date \_\_\_\_\_

### **REQUIRED PAPER ATTACHMENTS**

- (1) USGS 7.5" MAP WITH STRUCTURE PINPOINTED IN RED
- (2) LARGE SCALE STREET OR PLAT MAP
- (3) PHOTO OF MAIN FACADE, B&W, AT LEAST 3"X5"

# **HI10266-200704**

## **Supplementary Printout**

- > **USGS map name/year of publication or revision:**  
WIMAUMA;1956
- > **Township/Range/Section/Qtr:**  
32S ;20E ;9;NW
- > **Structural system(s):**  
Wood frame
- > **Foundation types:**  
Piers
- > **Foundation materials:**  
Concrete Block
- > **Exterior fabrics:**  
Weatherboard  
Drop siding
- > **Roof types:**  
Gable
- > **Roof materials:**  
Composition shingles
- > **Roof secondary structures (dormers etc):**
- > **Change status/year changed/date noted/nature:**
- > **Original, intermediate, present uses/year started/year ended:**  
Residence--private;;
- > **Research methods:**  
Examine local property records  
Informant Interview  
Examine local tax records  
FL Master Site File-Cultural Resources  
Public lands surveys
- > **Area(s) of historical significance:**  
Community planning & development
- > **Repositories: Collection/Housed/Accession#/Describe**  
Field notes;Archaeological Consultants Inc;P06156B;SR 674 from US 301 to CR 579  
Photographs (archived);Archaeological Consultants Inc;P06156B;SR 674 from US 301 to CR 579
- > **[Other name(s)]:**


**PHOTOGRAPH**



**STREET OR PLAT MAP**

East Gene Rice Avenue

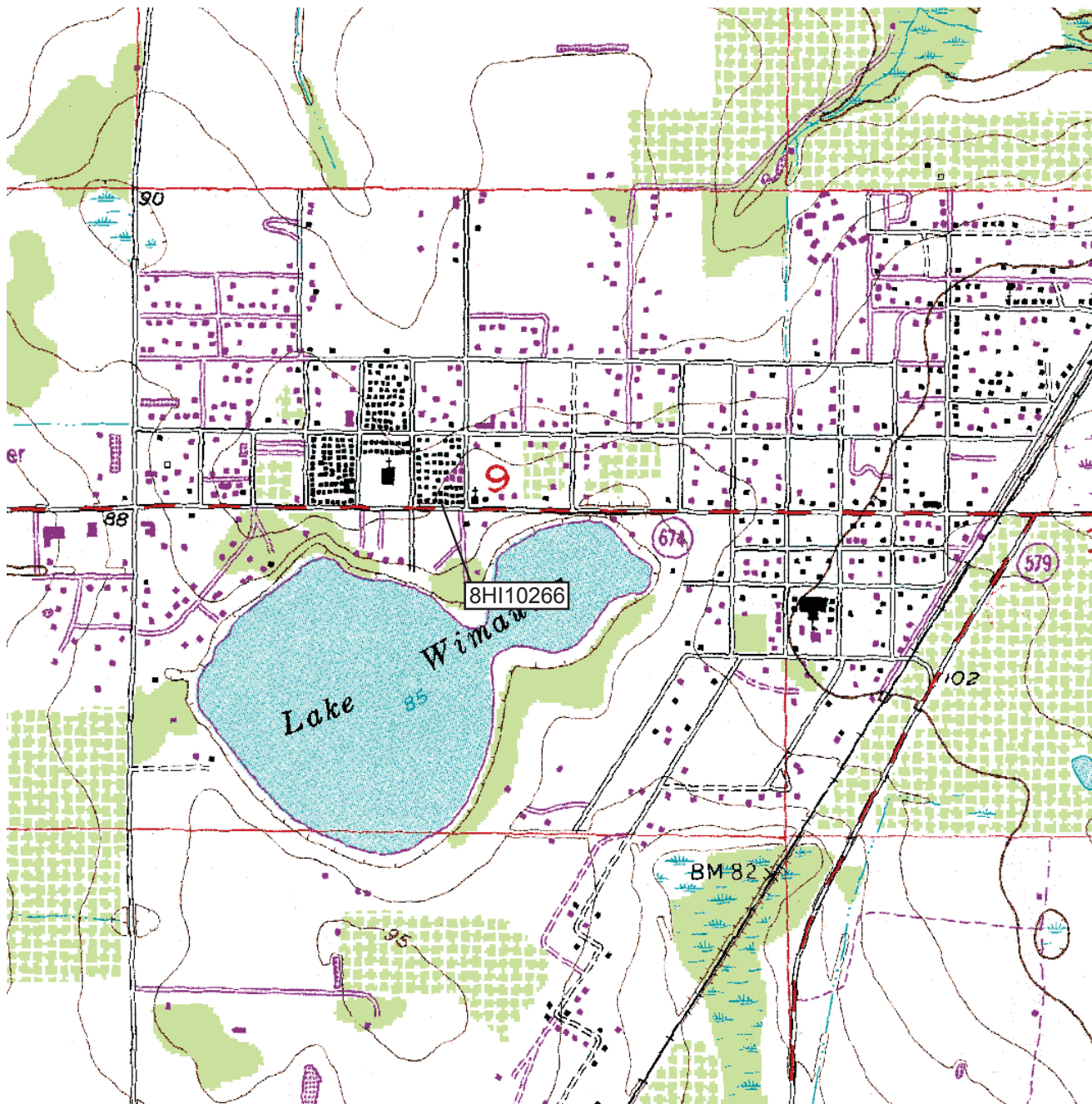
5430 SR 674



SR 674

## USGS MAP

Township 32 South, Range 20 East, Section 9  
Wimauma, Fla. 1956, PR 1987





# HISTORICAL STRUCTURE FORM

Electronic Version 1.1.0

Site #8 HI10267

Recorder # 1-42

Field Date 4/25/2007

Form Date 4/26/2007

FormNo 200704

FormNo = Field Date (YYYYMM)

First Site Form Recorded for this Site? YES

## GENERAL INFORMATION

Site Name (address if none) 5429 East Gene Rice Avenue Multiple Listing (DHR only) \_\_\_\_\_  
Other Names \_\_\_\_\_ >> \_\_\_\_\_  
Survey or Project Name CRAS SR 674 from US 301 to CR 579 PD&E Study Survey# \_\_\_\_\_  
National Register Category Building(s)

## LOCATION & IDENTIFICATION

### Address

Street No.	Direction	Street Name	Street Type	Direction Suffix
<u>5429</u>	<u>East</u>	<u>Gene Rice</u>	<u>Avenue</u>	

Cross Streets (nearest/ between) b/t 10th St and 9th St  
City / Town (within 3 miles) Wimauma In Current City Limits? NO  
County Hillsborough Tax Parcel #(s) \_\_\_\_\_  
Subdivision Name \_\_\_\_\_ Block \_\_\_\_\_ Lot \_\_\_\_\_  
Ownership Private Individual  
Name of Public Tract (e.g., park) \_\_\_\_\_  
Route to (especially if no street address) \_\_\_\_\_  
\_\_\_\_\_  
\_\_\_\_\_

## MAPPING

USGS 7.5' Map Name \_\_\_\_\_ Publication Date \_\_\_\_\_ >> WIMAUMA; 1956  
Township: \_\_\_\_\_ Range: \_\_\_\_\_ Section: \_\_\_\_\_ 1/4 section: \_\_\_\_\_ >> 32S ; 20E ; 9; NW  
Irregular Section Name: \_\_\_\_\_  
Landgrant \_\_\_\_\_  
UTM: Zone 17 Easting 370741 Northing 3066086  
Plat or Other Map (map's name, location) \_\_\_\_\_

## DESCRIPTION

Style Frame Vernacular Other Style \_\_\_\_\_  
Exterior Plan Irregular Other Exterior Plan \_\_\_\_\_  
Number of Stories 1  
Structural System(s) \_\_\_\_\_ >> Wood frame  
Other Structural System(s) \_\_\_\_\_  
Foundation Type(s) \_\_\_\_\_ >> Piers  
Other Foundation Types \_\_\_\_\_  
Foundation Material(s) \_\_\_\_\_ >> Pre-cast Concrete Footing  
Other Foundation Material(s) \_\_\_\_\_  
Exterior Fabric(s) \_\_\_\_\_ >> Wood siding  
Other Exterior Fabric(s) \_\_\_\_\_  
Roof Type(s) \_\_\_\_\_ >> Gable  
Other Roof Type(s) \_\_\_\_\_  
Roof Material(s) \_\_\_\_\_ >> Composition shingles  
Other Roof Material(s) \_\_\_\_\_  
Roof Secondary Structure(s) (dormers etc) \_\_\_\_\_ >> \_\_\_\_\_  
Other Roof Secondary Structure(s) \_\_\_\_\_  
Number of Chimneys \_\_\_\_\_  
Chimney Material \_\_\_\_\_  
Other Chimney Material(s) \_\_\_\_\_  
Chimney Location(s) \_\_\_\_\_

# HISTORICAL STRUCTURE FORM

8HI10267

## DESCRIPTION (continued)

Window Descriptions 2-light awning, metal, independent; 1/1 SHS, metal, independentMain Entrance Description (stylistic details) wood swing with metal screenPorches: #open 1 #closed 1 #incised \_\_\_\_\_ Location(s) N; SPorch Roof Types(s) gable, shedExterior Ornament lattice around foundationInterior Plan Unknown

Other Interior Plan \_\_\_\_\_

Condition Good

### Structure Surroundings

Commercial: NONE of this category Residential: MOSTly this categoryInstitutional: SOME of this category Undeveloped: NONE of this category

Ancillary Features (Number / type of outbuildings, major landscape features) \_\_\_\_\_

Archaeological Remains (describe): \_\_\_\_\_

If archaeological remains are present, was an Archaeological Site Form completed? \_\_\_\_\_

Narrative Description (optional) \_\_\_\_\_

## HISTORY

Construction year c1950Architect (last name first): unknownBuilder (last name first): unknown

### Changes in Locations or Conditions

Type of Change	Year of Change	Date Change Noted	Description of Changes
>>			

### Structure Use History

Use \_\_\_\_\_ Year Use Started \_\_\_\_\_ Year Use Ended \_\_\_\_\_ >> Residence--private;;

Other Structure Uses \_\_\_\_\_

Ownership History (especially original owner, dates, profession, etc.) \_\_\_\_\_

## RESEARCH METHODS

Research Methods \_\_\_\_\_ >> Informant Interview

Other research methods \_\_\_\_\_

## SURVEYOR'S EVALUATION OF SITE

Potentially Eligible for a Local Register? NO

Name of Local Register if Eligible \_\_\_\_\_

Individually Eligible for National Register? NOPotential Contributor to NR District? NO

Area(s) of historical significance \_\_\_\_\_

>> Community planning & development

Other Historical Associations \_\_\_\_\_

Explanation of Evaluation (required) This is a typical example of the Frame Vernacular style built throughout Hillsborough County and research revealed no significant historical associations. Therefore, 8HI10267 is not considered potentially eligible for listing in the NRHP.

# HISTORICAL STRUCTURE FORM

8HI10267

## DOCUMENTATION (Photos, Plans, etc.)

Photographic Negatives or Other Collections Not Filed with FMSF, Including Field Notes, Plans, other Important Documents.

Document type: \_\_\_\_\_

Maintaining Organization: \_\_\_\_\_

File or Accession #: \_\_\_\_\_

Descriptive Information: \_\_\_\_\_

>> Photographs (archived);Archaeological Consultants Inc;P06156B;SR 674 from US 301 to CR 579

## RECORDER INFORMATION

Recorder Name (Last, First) Lumang, Marielle and Tesa Norman

Recorder Address / Phone 8110 Blaikie Court, Ste A; Sarasota, FL 34243; 9413796206

Recorder Affiliation Archaeological Consultants Inc Other Affiliation \_\_\_\_\_

Is a Text-Only Supplement File Attached (Surveyor Only)? \_\_\_\_\_

## \*\*\*\*\* MASTER SITE FILE USE ONLY \*\*\*\*\*

Cultural Resource Type: SS

Electronic Form Used: S110

Form Type Code: NORM

Form Quality Ranking: NEW

Form Status Code: SCAT

Supplement Information Status: NO SUPPLEMENT

Supplement File Status: NO SUPPLEMENT FILE

FMSF Staffer: \_\_\_\_\_

Computer Entry Date: 5/1/2007

Form Comments: \_\_\_\_\_  
\_\_\_\_\_  
\_\_\_\_\_

SHPO's Evaluation of Resource

\_\_\_\_\_ Date \_\_\_\_\_

### **REQUIRED PAPER ATTACHMENTS**

- (1) USGS 7.5" MAP WITH STRUCTURE PINPOINTED IN RED
- (2) LARGE SCALE STREET OR PLAT MAP
- (3) PHOTO OF MAIN FACADE, B&W, AT LEAST 3"X5"



# **HI10267-200704**

## **Supplementary Printout**

- > **USGS map name/year of publication or revision:**  
WIMAUMA;1956
- > **Township/Range/Section/Qtr:**  
32S ;20E ;9;NW
- > **Structural system(s):**  
Wood frame
- > **Foundation types:**  
Piers
- > **Foundation materials:**  
Pre-cast Concrete Footing
- > **Exterior fabrics:**  
Wood siding
- > **Roof types:**  
Gable
- > **Roof materials:**  
Composition shingles
- > **Roof secondary structures (dormers etc):**
- > **Change status/year changed/date noted/nature:**
- > **Original, intermediate, present uses/year started/year ended:**  
Residence--private;;
- > **Research methods:**  
Informant Interview  
Examine local property records  
Examine local tax records  
FL Master Site File-Cultural Resources  
Public lands surveys
- > **Area(s) of historical significance:**  
Community planning & development
- > **Repositories: Collection/Housed/Accession#/Describe**  
Photographs (archived);Archaeological Consultants Inc;P06156B;SR 674 from US 301 to CR 579  
Field notes;Archaeological Consultants Inc;P06156B;SR 674 from US 301 to CR 579
- > **[Other name(s)]:**

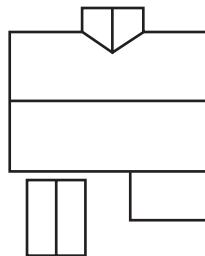
**PHOTOGRAPH**



**STREET OR PLAT MAP**

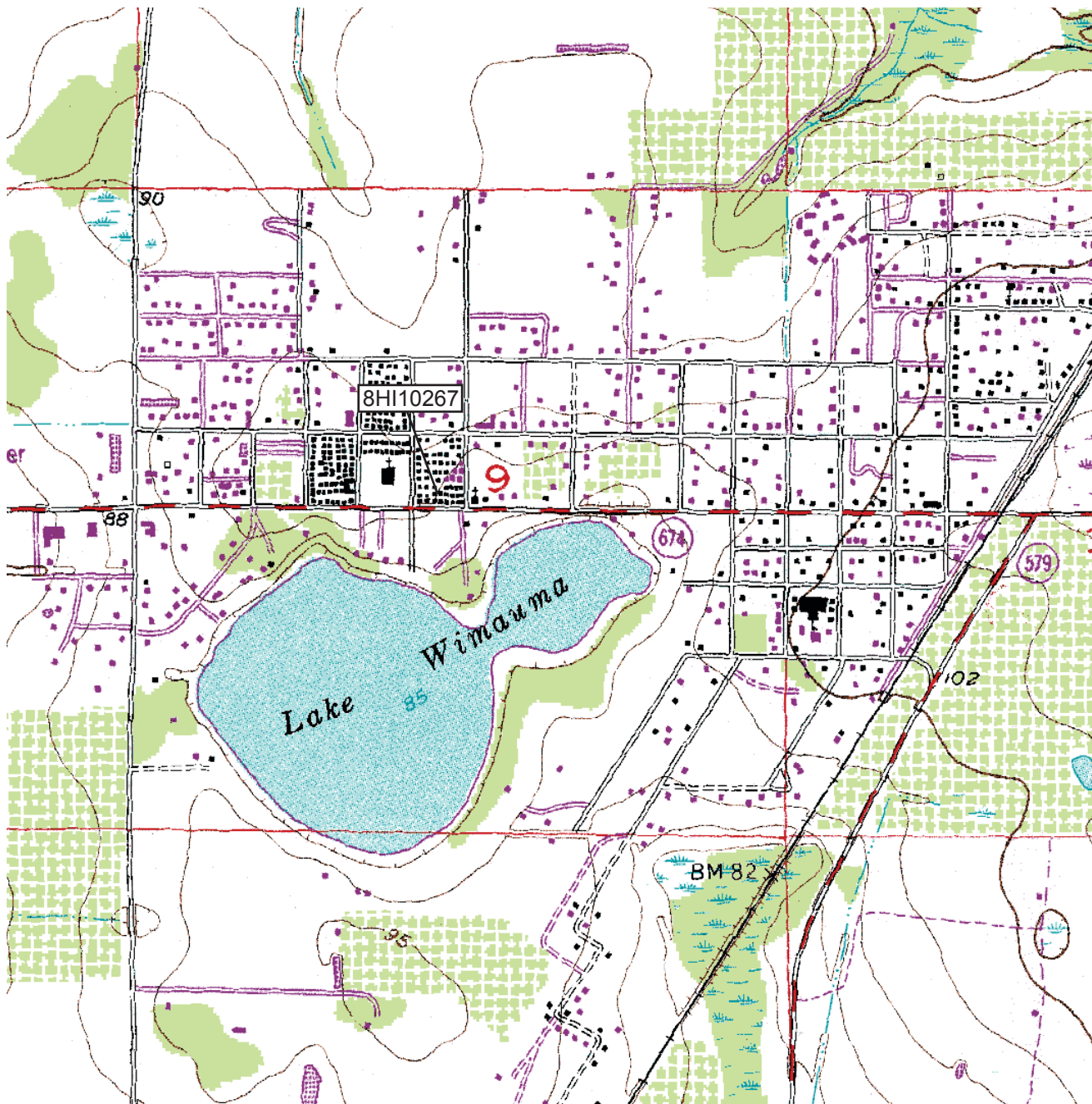
East Gene Rice Avenue

5429 East Gene Rice Avenue



## USGS MAP

Township 32 South, Range 20 East, Section 9  
Wimauma, Fla. 1956, PR 1987





# HISTORICAL STRUCTURE FORM

Electronic Version 1.1.0

Site #8 HI10268

Recorder # 1-40

Field Date 4/25/2007

Form Date 4/26/2007

FormNo 200704

FormNo = Field Date (YYYYMM)

First Site Form Recorded for this Site? YES

## GENERAL INFORMATION

Site Name (address if none) 5432 SR 674 Multiple Listing (DHR only) \_\_\_\_\_  
Other Names \_\_\_\_\_ >> \_\_\_\_\_  
Survey or Project Name CRAS SR 674 from US 301 to CR 579 PD&E Study Survey# \_\_\_\_\_  
National Register Category Building(s)

## LOCATION & IDENTIFICATION

### Address

Street No.	Direction	Street Name	Street Type	Direction Suffix
<u>5432</u>		<u>SR 674</u>		

Cross Streets (nearest/ between) b/t 9th St and 10th St on N  
City / Town (within 3 miles) Wimauma In Current City Limits? NO  
County Hillsborough Tax Parcel #(s) U-09-32-20-2XJ-000031-00001.0  
Subdivision Name \_\_\_\_\_ Block \_\_\_\_\_ Lot \_\_\_\_\_  
Ownership Private Individual  
Name of Public Tract (e.g., park) \_\_\_\_\_  
Route to (especially if no street address) \_\_\_\_\_  
\_\_\_\_\_  
\_\_\_\_\_

## MAPPING

USGS 7.5' Map Name \_\_\_\_\_ Publication Date \_\_\_\_\_ >> WIMAUMA; 1956  
Township: \_\_\_\_\_ Range: \_\_\_\_\_ Section: \_\_\_\_\_ 1/4 section: \_\_\_\_\_ >> 32S ; 20E ; 9; NW  
Irregular Section Name: \_\_\_\_\_  
Landgrant \_\_\_\_\_  
UTM: Zone 17 Easting 370746 Northing 3066060  
Plat or Other Map (map's name, location) \_\_\_\_\_

## DESCRIPTION

Style Frame Vernacular Other Style \_\_\_\_\_  
Exterior Plan Irregular Other Exterior Plan \_\_\_\_\_  
Number of Stories 1  
Structural System(s) \_\_\_\_\_ >> Wood frame  
Other Structural System(s) \_\_\_\_\_  
Foundation Type(s) \_\_\_\_\_ >> Piers  
Other Foundation Types \_\_\_\_\_  
Foundation Material(s) \_\_\_\_\_ >> Concrete Block  
Other Foundation Material(s) \_\_\_\_\_  
Exterior Fabric(s) \_\_\_\_\_ >> Wood siding  
Other Exterior Fabric(s) \_\_\_\_\_  
Roof Type(s) \_\_\_\_\_ >> Gable  
Other Roof Type(s) \_\_\_\_\_  
Roof Material(s) \_\_\_\_\_ >> Composition shingles  
Other Roof Material(s) \_\_\_\_\_  
Roof Secondary Structure(s) (dormers etc) \_\_\_\_\_ >> \_\_\_\_\_  
Other Roof Secondary Structure(s) \_\_\_\_\_  
Number of Chimneys \_\_\_\_\_  
Chimney Material \_\_\_\_\_  
Other Chimney Material(s) \_\_\_\_\_  
Chimney Location(s) \_\_\_\_\_

# HISTORICAL STRUCTURE FORM

8HI10268

## DESCRIPTION (continued)

Window Descriptions 1/1 SHS metal paired; 1/1 SHS metal independentMain Entrance Description (stylistic details) wood swing with 5-light sidelight;sPorches: #open 1 #closed \_\_\_\_\_ #incised \_\_\_\_\_ Location(s) SPorch Roof Types(s) shedExterior Ornament gable vents, window grills, sidelights on entryInterior Plan Unknown

Other Interior Plan \_\_\_\_\_

Condition Good

### Structure Surroundings

Commercial: NONE of this category Residential: MOSTly this categoryInstitutional: SOME of this category Undeveloped: NONE of this category

Ancillary Features (Number / type of outbuildings, major landscape features) \_\_\_\_\_

Archaeological Remains (describe): \_\_\_\_\_

If archaeological remains are present, was an Archaeological Site Form completed? \_\_\_\_\_

Narrative Description (optional) \_\_\_\_\_

## HISTORY

Construction year c1950Architect (last name first): unknownBuilder (last name first): unknown

### Changes in Locations or Conditions

Type of Change	Year of Change	Date Change Noted	Description of Changes
----------------	----------------	-------------------	------------------------

&gt;&gt; \_\_\_\_\_

### Structure Use History

Use \_\_\_\_\_ Year Use Started \_\_\_\_\_ Year Use Ended \_\_\_\_\_ >> Residence--private;;

Other Structure Uses \_\_\_\_\_

Ownership History (especially original owner, dates, profession, etc.) \_\_\_\_\_

## RESEARCH METHODS

Research Methods \_\_\_\_\_ >> Informant Interview

Other research methods \_\_\_\_\_

## SURVEYOR'S EVALUATION OF SITE

Potentially Eligible for a Local Register? NO

Name of Local Register if Eligible \_\_\_\_\_

Individually Eligible for National Register? NOPotential Contributor to NR District? NO

Area(s) of historical significance \_\_\_\_\_

>> Community planning & development

Other Historical Associations \_\_\_\_\_

Explanation of Evaluation (required) This is a typical example of the Frame Vernacular style built throughout Hillsborough County and research revealed no significant historical associations. Therefore, 8HI10268 is not considered potentially eligible for listing in the NRHP.

# HISTORICAL STRUCTURE FORM

8HI10268

## DOCUMENTATION (Photos, Plans, etc.)

Photographic Negatives or Other Collections Not Filed with FMSF, Including Field Notes, Plans, other Important Documents.

Document type: \_\_\_\_\_

Maintaining Organization: \_\_\_\_\_

File or Accession #: \_\_\_\_\_

Descriptive Information: \_\_\_\_\_

>> Photographs (archived);Archaeological Consultants Inc;P06156B;SR 674 from US 301 to CR 579

## RECORDER INFORMATION

Recorder Name (Last, First) Lumang, Marielle and Tesa Norman

Recorder Address / Phone 8110 Blaikie Ct, Ste A, Sarasota, FL 34240; 941.379.6206

Recorder Affiliation Archaeological Consultants Inc Other Affiliation \_\_\_\_\_

Is a Text-Only Supplement File Attached (Surveyor Only)? \_\_\_\_\_

## \*\*\*\*\* MASTER SITE FILE USE ONLY \*\*\*\*\*

Cultural Resource Type: SS

Electronic Form Used: S110

Form Type Code: NORM

Form Quality Ranking: NEW

Form Status Code: SCAT

Supplement Information Status: NO SUPPLEMENT

Supplement File Status: NO SUPPLEMENT FILE

FMSF Staffer: \_\_\_\_\_

Computer Entry Date: 4/26/2007

Form Comments: \_\_\_\_\_  
\_\_\_\_\_  
\_\_\_\_\_

SHPO's Evaluation of Resource

\_\_\_\_\_ Date \_\_\_\_\_

### **REQUIRED PAPER ATTACHMENTS**

- (1) USGS 7.5" MAP WITH STRUCTURE PINPOINTED IN RED
- (2) LARGE SCALE STREET OR PLAT MAP
- (3) PHOTO OF MAIN FACADE, B&W, AT LEAST 3"X5"

# **HI10268-200704**

## **Supplementary Printout**

- > **USGS map name/year of publication or revision:**  
WIMAUMA;1956
- > **Township/Range/Section/Qtr:**  
32S ;20E ;9;NW
- > **Structural system(s):**  
Wood frame
- > **Foundation types:**  
Piers
- > **Foundation materials:**  
Concrete Block
- > **Exterior fabrics:**  
Wood siding
- > **Roof types:**  
Gable
- > **Roof materials:**  
Composition shingles
- > **Roof secondary structures (dormers etc):**
- > **Change status/year changed/date noted/nature:**
- > **Original, intermediate, present uses/year started/year ended:**  
Residence--private;;
- > **Research methods:**  
Informant Interview  
FL Master Site File-Cultural Resources  
Examine local tax records  
Examine local property records  
Public lands surveys
- > **Area(s) of historical significance:**  
Community planning & development
- > **Repositories: Collection/Housed/Accession#/Describe**  
Photographs (archived);Archaeological Consultants Inc;P06156B;SR 674 from US 301 to CR 579  
Field notes;Archaeological Consultants Inc;P06156B;SR 674 from US 301 to CR 579
- > **[Other name(s)]:**

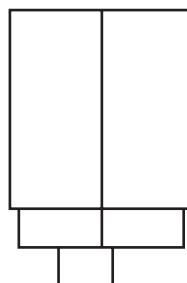


**PHOTOGRAPH**



**STREET OR PLAT MAP**

East Gene Rice Avenue



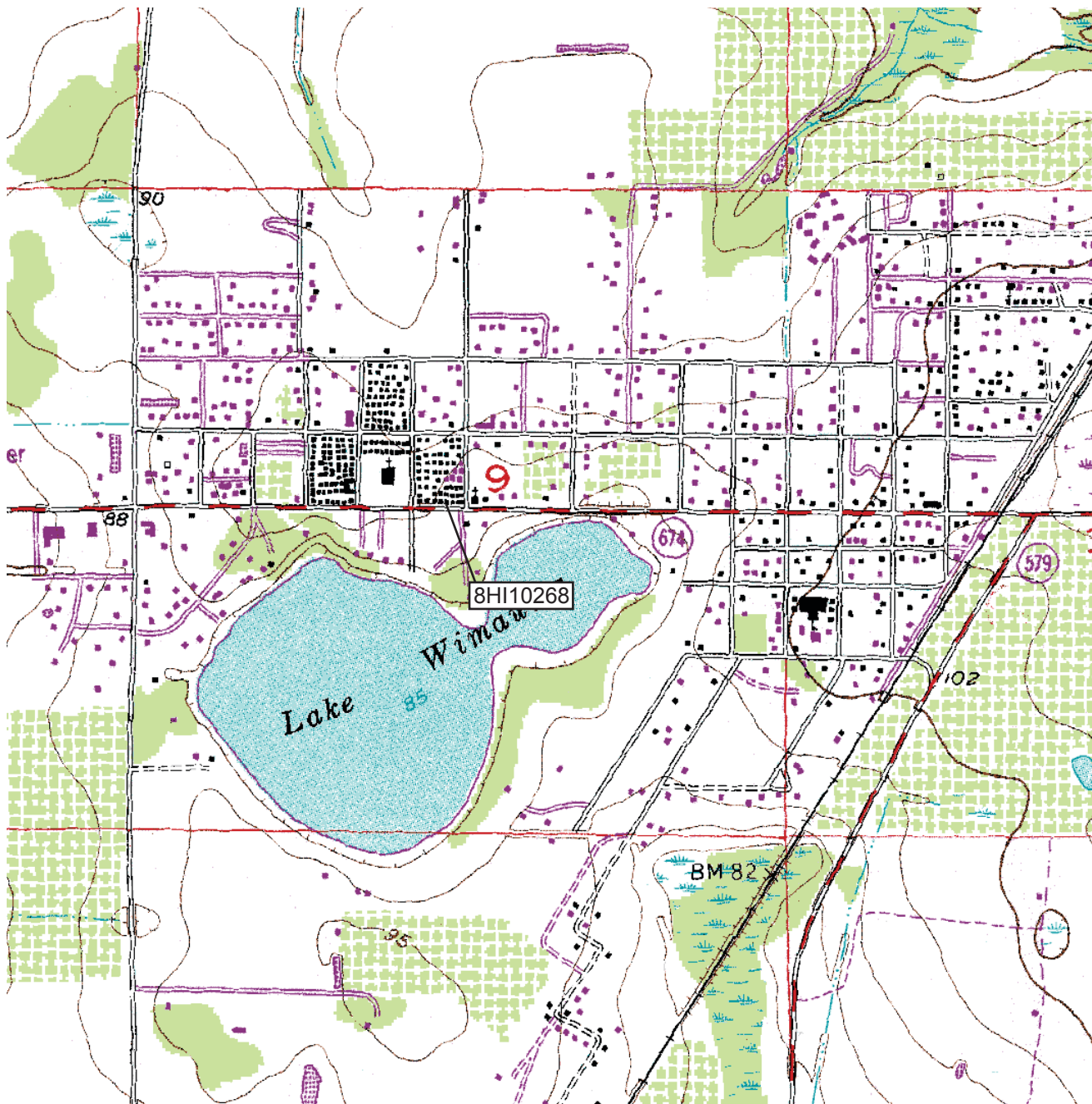
5432 SR 674

N ↑  
Not to scale

SR 674

## USGS MAP

Township 32 South, Range 20 East, Section 9  
Wimauma, Fla. 1956, PR 1987





# HISTORICAL STRUCTURE FORM

Electronic Version 1.1.0

Site #8 HI10269

Recorder # 1-39

Field Date 4/25/2007

Form Date 4/26/2007

FormNo 200704

FormNo = Field Date (YYYYMM)

First Site Form Recorded for this Site? YES

## GENERAL INFORMATION

Site Name (address if none) 5434 SR 674 Multiple Listing (DHR only) \_\_\_\_\_  
Other Names \_\_\_\_\_ >> \_\_\_\_\_  
Survey or Project Name CRAS SR 674 from US 301 to CR 579 PD&E Study Survey# \_\_\_\_\_  
National Register Category Building(s)

## LOCATION & IDENTIFICATION

### Address

Street No.	Direction	Street Name	Street Type	Direction Suffix
<u>5434</u>		<u>SR 674</u>		

Cross Streets (nearest/ between) b/t 9th St and 10th St on N  
City / Town (within 3 miles) Wimauma In Current City Limits? NO  
County Hillsborough Tax Parcel #(s) U-09-32-20-2XJ-000031-00001.0  
Subdivision Name \_\_\_\_\_ Block \_\_\_\_\_ Lot \_\_\_\_\_  
Ownership Private Individual  
Name of Public Tract (e.g., park) \_\_\_\_\_  
Route to (especially if no street address) \_\_\_\_\_  
\_\_\_\_\_  
\_\_\_\_\_

## MAPPING

USGS 7.5' Map Name \_\_\_\_\_ Publication Date \_\_\_\_\_ >> WIMAUMA; 1956  
Township: \_\_\_\_\_ Range: \_\_\_\_\_ Section: \_\_\_\_\_ 1/4 section: \_\_\_\_\_ >> \_\_\_\_\_  
Irregular Section Name: \_\_\_\_\_  
Landgrant \_\_\_\_\_  
UTM: Zone 17 Easting 370765 Northing 3066075  
Plat or Other Map (map's name, location) \_\_\_\_\_

## DESCRIPTION

Style Frame Vernacular Other Style \_\_\_\_\_  
Exterior Plan Irregular Other Exterior Plan \_\_\_\_\_  
Number of Stories 1  
Structural System(s) \_\_\_\_\_ >> Wood frame  
Other Structural System(s) \_\_\_\_\_  
Foundation Type(s) \_\_\_\_\_ >> Piers  
Other Foundation Types \_\_\_\_\_  
Foundation Material(s) \_\_\_\_\_ >> Concrete Block  
Other Foundation Material(s) \_\_\_\_\_  
Exterior Fabric(s) \_\_\_\_\_ >> Wood siding  
Other Exterior Fabric(s) \_\_\_\_\_  
Roof Type(s) \_\_\_\_\_ >> Gable  
Other Roof Type(s) \_\_\_\_\_  
Roof Material(s) \_\_\_\_\_ >> Sheet metal:3V crimp  
Other Roof Material(s) \_\_\_\_\_  
Roof Secondary Structure(s) (dormers etc) \_\_\_\_\_ >> \_\_\_\_\_  
Other Roof Secondary Structure(s) \_\_\_\_\_  
Number of Chimneys \_\_\_\_\_  
Chimney Material \_\_\_\_\_  
Other Chimney Material(s) \_\_\_\_\_  
Chimney Location(s) \_\_\_\_\_

## 8HI10269

Window Descriptions 1/1 SHS metal paired; 1/1 SHS metal independent

Main Entrance Description (stylistic details) wood swing w/ metal screen

Porches: #open 1 #closed        #incised 1 Location(s) S, N

Porch Roof Types(s) **gable with low iron wall; inset**

Exterior Ornament    window grills

Interior Plan      **Unknown**

### Other Interior Plan

Condition **Good**

Commercial: **NONE** of this category      Residential: **MOSTly** this category

Institutional: **SOME** of this category      Undeveloped: **NONE** of this category

**Ancillary Features (Number / type of outbuildings, major landscape features)**

Archaeological Remains (describe):

If archaeological remains are present, was an Archaeological Site Form completed?

Narrative Description (optional)

Construction year c1950

Architect (last name first): **unknown**

Builder (last name first): **unknown**

Type of Change	Year of Change	Date Change Noted	Description of Changes
----------------	----------------	-------------------	------------------------

```
>> Addition;c1970;;west
```

Use	Year Use Started	Year Use Ended	
			>> Residence--private;;

## Other Structure Uses

Ownership History (especially original owner, dates, profession, etc.)

Research Methods >> Informant Interview

## Other research methods

Potentially Eligible for a Local Register? **NO**

NO

Name of Local Register if Eligible

Individually Eligible for National Register?

**NO**

Potential Contributor to NR District?

**NO**

Area(s) of historical significance

```
>> Community planning & development
```

## Other Historical Associations

Explanation of Evaluation (required) This is a typical example of the Frame Vernacular style built throughout Hillsborough County and research revealed no significant historical associations. Therefore, 8HI10269 is not considered potentially eligible for listing in the NRHP.

# HISTORICAL STRUCTURE FORM

8HI10269

## DOCUMENTATION (Photos, Plans, etc.)

Photographic Negatives or Other Collections Not Filed with FMSF, Including Field Notes, Plans, other Important Documents.

Document type: \_\_\_\_\_

Maintaining Organization: \_\_\_\_\_

File or Accession #: \_\_\_\_\_

Descriptive Information: \_\_\_\_\_

>> Photographs (archived);Archaeological Consultants Inc;P06156B;SR 674 from US 301 to CR 579

## RECORDER INFORMATION

Recorder Name (Last, First) Lumang, Marielle and Tesa Norman

Recorder Address / Phone 8110 Blaikie Ct, Ste A, Sarasota, FL 34240; 941.379.6206

Recorder Affiliation Archaeological Consultants Inc Other Affiliation \_\_\_\_\_

Is a Text-Only Supplement File Attached (Surveyor Only)? \_\_\_\_\_

## \*\*\*\*\* MASTER SITE FILE USE ONLY \*\*\*\*\*

Cultural Resource Type: SS

Electronic Form Used: S110

Form Type Code: NORM

Form Quality Ranking: NEW

Form Status Code: SCAT

Supplement Information Status: NO SUPPLEMENT

Supplement File Status: NO SUPPLEMENT FILE

FMSF Staffer: \_\_\_\_\_

Computer Entry Date: 4/26/2007

Form Comments: \_\_\_\_\_  
\_\_\_\_\_  
\_\_\_\_\_

SHPO's Evaluation of Resource

\_\_\_\_\_ Date \_\_\_\_\_

### **REQUIRED PAPER ATTACHMENTS**

- (1) USGS 7.5" MAP WITH STRUCTURE PINPOINTED IN RED
- (2) LARGE SCALE STREET OR PLAT MAP
- (3) PHOTO OF MAIN FACADE, B&W, AT LEAST 3"X5"

# **HI10269-200704**

## **Supplementary Printout**

- > **USGS map name/year of publication or revision:**  
WIMAUMA;1956
- > **Township/Range/Section/Qtr:**
- > **Structural system(s):**  
Wood frame
- > **Foundation types:**  
Piers
- > **Foundation materials:**  
Concrete Block
- > **Exterior fabrics:**  
Wood siding
- > **Roof types:**  
Gable
- > **Roof materials:**  
Sheet metal:3V crimp
- > **Roof secondary structures (dormers etc):**
- > **Change status/year changed/date noted/nature:**  
Addition;c1970;;west
- > **Original, intermediate, present uses/year started/year ended:**  
Residence--private;;
- > **Research methods:**  
Informant Interview  
Examine local property records  
Examine local tax records  
FL Master Site File-Cultural Resources  
Public lands surveys
- > **Area(s) of historical significance:**  
Community planning & development
- > **Repositories: Collection/Housed/Accession#/Describe**  
Photographs (archived);Archaeological Consultants Inc;P06156B;SR 674 from US 301 to CR 579  
Field notes;Archaeological Consultants Inc;P06156B;SR 674 from US 301 to CR 579
- > **[Other name(s)]:**

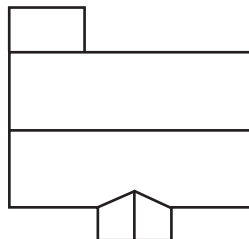


**PHOTOGRAPH**



**STREET OR PLAT MAP**

East Gene Rice Avenue



5434 SR 674

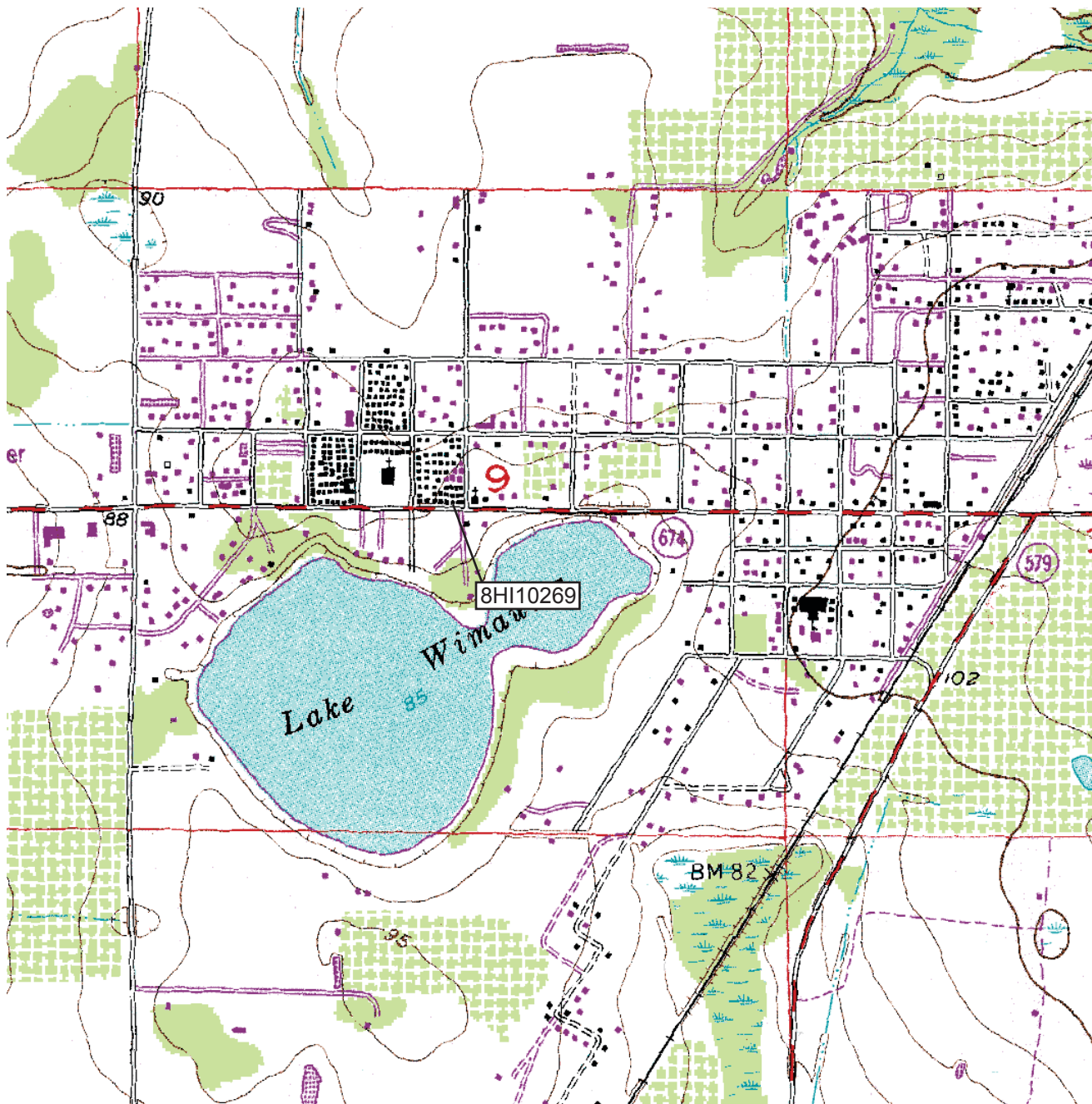
N ↑  
Not to scale

SR 674



## USGS MAP

Township 32 South, Range 20 East, Section 9  
Wimauma, Fla. 1956, PR 1987





# HISTORICAL STRUCTURE FORM

Electronic Version 1.1.0

Site #8 HI10270

Recorder # 1-36

Field Date 4/25/2007

Form Date 4/26/2007

FormNo 200704

FormNo = Field Date (YYYYMM)

First Site Form Recorded for this Site? YES

## GENERAL INFORMATION

Site Name (address if none) 5436 SR 674 Multiple Listing (DHR only) \_\_\_\_\_  
Other Names \_\_\_\_\_ >> \_\_\_\_\_  
Survey or Project Name CRAS SR 674 from US 301 to CR 579 PD&E Study Survey# \_\_\_\_\_  
National Register Category Building(s)

## LOCATION & IDENTIFICATION

### Address

Street No.	Direction	Street Name	Street Type	Direction Suffix
<u>5436</u>		<u>SR 674</u>		

Cross Streets (nearest/ between) b/t 9th St and 10th St on N  
City / Town (within 3 miles) Wimauma In Current City Limits? NO  
County Hillsborough Tax Parcel #(s) U-09-32-20-2XJ-000031-00001.0  
Subdivision Name \_\_\_\_\_ Block \_\_\_\_\_ Lot \_\_\_\_\_  
Ownership Private Individual  
Name of Public Tract (e.g., park) \_\_\_\_\_  
Route to (especially if no street address) \_\_\_\_\_  
\_\_\_\_\_  
\_\_\_\_\_

## MAPPING

USGS 7.5' Map Name \_\_\_\_\_ Publication Date \_\_\_\_\_ >> WIMAUMA; 1956  
Township: \_\_\_\_\_ Range: \_\_\_\_\_ Section: \_\_\_\_\_ 1/4 section: \_\_\_\_\_ >> 32S ; 20E ; 9; NW  
Irregular Section Name: \_\_\_\_\_  
Landgrant \_\_\_\_\_  
UTM: Zone 17 Easting 370776 Northing 3066075  
Plat or Other Map (map's name, location) \_\_\_\_\_

## DESCRIPTION

Style Masonry Vernacular Other Style \_\_\_\_\_  
Exterior Plan Irregular Other Exterior Plan \_\_\_\_\_  
Number of Stories 1  
Structural System(s) \_\_\_\_\_ >> Concrete block  
Other Structural System(s) \_\_\_\_\_  
Foundation Type(s) \_\_\_\_\_ >> Slab  
Other Foundation Types \_\_\_\_\_  
Foundation Material(s) \_\_\_\_\_ >> \_\_\_\_\_  
Other Foundation Material(s) poured concrete  
Exterior Fabric(s) \_\_\_\_\_ >> Block-concrete  
Other Exterior Fabric(s) \_\_\_\_\_  
Roof Type(s) \_\_\_\_\_ >> Gable  
Other Roof Type(s) \_\_\_\_\_  
Roof Material(s) \_\_\_\_\_ >> Composition shingles  
Other Roof Material(s) \_\_\_\_\_  
Roof Secondary Structure(s) (dormers etc) \_\_\_\_\_ >> \_\_\_\_\_  
Other Roof Secondary Structure(s) \_\_\_\_\_  
Number of Chimneys \_\_\_\_\_  
Chimney Material \_\_\_\_\_  
Other Chimney Material(s) \_\_\_\_\_  
Chimney Location(s) \_\_\_\_\_

## 8HI10270

Window Descriptions 2/2 SHS, metal, independent

Porches: #open 1 #closed        #incised        Location(s) S

Exterior Ornament    scroll porch posts

### Other Interior Plan

Condition Good

Commercial: NONE of this category      Residential: MOSTly this category

Institutional: SOME of this category      Undeveloped: NONE of this category

**Ancillary Features (Number / type of outbuildings, major landscape features)**

Archaeological Remains (describe):

If archaeological remains are present, was an Archaeological Site Form completed?

Narrative Description (optional)

Construction year c1950

Architect (last name first): unknown

Builder (last name first): unknown

Type of Change	Year of Change	Date Change Noted	Description of Changes
----------------	----------------	-------------------	------------------------

&gt;&gt;

Use \_\_\_\_\_ Year Use Started \_\_\_\_\_ Year Use Ended \_\_\_\_\_ >> **Residence--private;;**

## Other Structure Uses

Ownership History (especially original owner, dates, profession, etc.)

Research Methods >> **Examine local property records**

## Other research methods

Potentially Eligible for a Local Register? **NO**

Name of Local Register if Eligible

Individually Eligible for National Register? **NO**

Potential Contributor to NR District?

Area(s) of historical significance

## Other Historical Associations

Explanation of Evaluation (required) This is a typical example of the Masonry Vernacular style built throughout Hillsborough County and research revealed no significant historical associations. Therefore, 8HI10270 is not considered potentially eligible for listing in the NRHP.

# HISTORICAL STRUCTURE FORM

8HI10270

## DOCUMENTATION (Photos, Plans, etc.)

Photographic Negatives or Other Collections Not Filed with FMSF, Including Field Notes, Plans, other Important Documents.

Document type: \_\_\_\_\_

Maintaining Organization: \_\_\_\_\_

File or Accession #: \_\_\_\_\_

Descriptive Information: \_\_\_\_\_

>> Photographs (archived);Archaeological Consultants Inc;P06156B;SR 674 from US 301 to CR 579

## RECORDER INFORMATION

Recorder Name (Last, First) Lumang, Marielle and Tesa Norman

Recorder Address / Phone 8110 Blaikie Ct, Ste A, Sarasota, FL 34240; 941.379.6206

Recorder Affiliation Archaeological Consultants Inc Other Affiliation \_\_\_\_\_

Is a Text-Only Supplement File Attached (Surveyor Only)? \_\_\_\_\_

## \*\*\*\*\* MASTER SITE FILE USE ONLY \*\*\*\*\*

Cultural Resource Type: SS

Electronic Form Used: S110

Form Type Code: NORM

Form Quality Ranking: NEW

Form Status Code: SCAT

Supplement Information Status: NO SUPPLEMENT

Supplement File Status: NO SUPPLEMENT FILE

FMSF Staffer: \_\_\_\_\_

Computer Entry Date: 4/26/2007

Form Comments: \_\_\_\_\_  
\_\_\_\_\_  
\_\_\_\_\_

SHPO's Evaluation of Resource

\_\_\_\_\_ Date \_\_\_\_\_

### REQUIRED PAPER ATTACHMENTS

- (1) USGS 7.5" MAP WITH STRUCTURE PINPOINTED IN RED
- (2) LARGE SCALE STREET OR PLAT MAP
- (3) PHOTO OF MAIN FACADE, B&W, AT LEAST 3"X5"

# **HI10270-200704**

## **Supplementary Printout**

- > **USGS map name/year of publication or revision:**  
WIMAUMA;1956
- > **Township/Range/Section/Qtr:**  
32S ;20E ;9;NW
- > **Structural system(s):**  
Concrete block
- > **Foundation types:**  
Slab
- > **Foundation materials:**
- > **Exterior fabrics:**  
Block-concrete
- > **Roof types:**  
Gable
- > **Roof materials:**  
Composition shingles
- > **Roof secondary structures (dormers etc):**
- > **Change status/year changed/date noted/nature:**
- > **Original, intermediate, present uses/year started/year ended:**  
Residence--private;;
- > **Research methods:**  
Examine local property records  
Informant Interview  
Examine local tax records  
FL Master Site File-Cultural Resources  
Public lands surveys
- > **Area(s) of historical significance:**  
Community planning & development
- > **Repositories: Collection/Housed/Accession#/Describe**  
Photographs (archived);Archaeological Consultants Inc;P06156B;SR 674 from US 301 to CR 579  
Field notes;Archaeological Consultants Inc;P06156B;SR 674 from US 301 to CR 579
- > **[Other name(s)]:**

**PHOTOGRAPH**

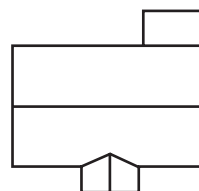


**STREET OR PLAT MAP**

East Gene Rice Avenue

9th Street

N  
↑  
Not to scale



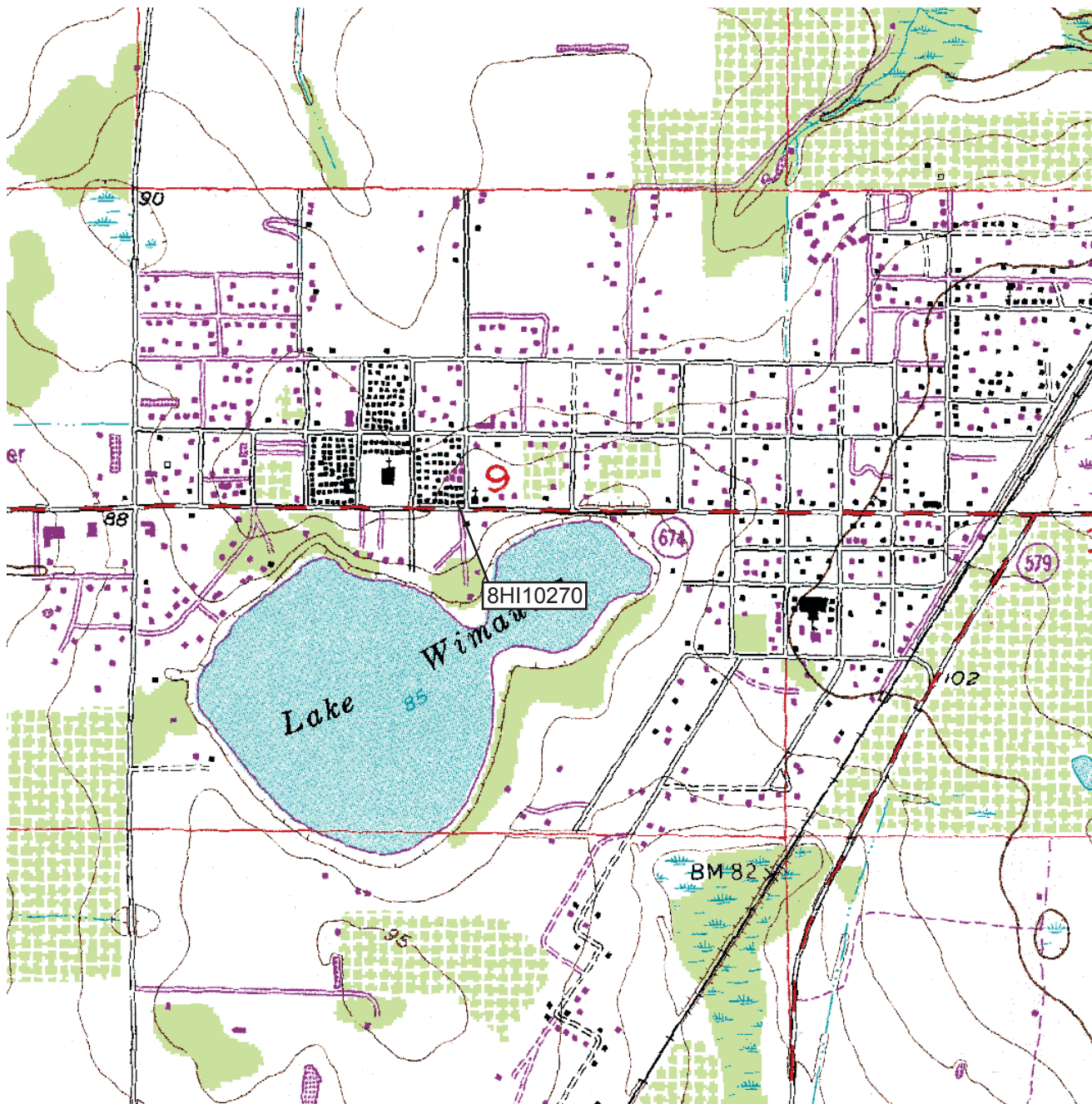
5436 SR 674

SR 674



## USGS MAP

Township 32 South, Range 20 East, Section 9  
Wimauma, Fla. 1956, PR 1987







# HISTORICAL STRUCTURE FORM

Electronic Version 1.1.0

Site #8 HI10271

Recorder # 1-31

Field Date 4/25/2007

Form Date 4/26/2007

FormNo 200704

FormNo = Field Date (YYYYMM)

First Site Form Recorded for this Site? YES

## GENERAL INFORMATION

Site Name (address if none) 5433 East Gene Rice Avenue Multiple Listing (DHR only) \_\_\_\_\_  
Other Names \_\_\_\_\_ >> \_\_\_\_\_  
Survey or Project Name CRAS SR 674 from US 301 to CR 579 PD&E Study Survey# \_\_\_\_\_  
National Register Category Building(s)

## LOCATION & IDENTIFICATION

### Address

Street No.	Direction	Street Name	Street Type	Direction Suffix
<u>5433</u>	<u>East</u>	<u>Gene Rice</u>	<u>Avenue</u>	

Cross Streets (nearest/ between) b/t 10th St and 9th St  
City / Town (within 3 miles) Wimauma In Current City Limits? NO  
County Hillsborough Tax Parcel #(s) U-09-32-20-2XJ-000033-00003.0  
Subdivision Name \_\_\_\_\_ Block \_\_\_\_\_ Lot \_\_\_\_\_  
Ownership Private Individual  
Name of Public Tract (e.g., park) \_\_\_\_\_  
Route to (especially if no street address) \_\_\_\_\_

## MAPPING

USGS 7.5' Map Name \_\_\_\_\_ Publication Date \_\_\_\_\_ >> WIMAUMA; 1956  
Township: \_\_\_\_\_ Range: \_\_\_\_\_ Section: \_\_\_\_\_ 1/4 section: \_\_\_\_\_ >> 32S ; 20E ; 9; NW  
Irregular Section Name: \_\_\_\_\_  
Landgrant \_\_\_\_\_  
UTM: Zone 17 Easting 370767 Northing 3066100  
Plat or Other Map (map's name, location) \_\_\_\_\_

## DESCRIPTION

Style Frame Vernacular Other Style \_\_\_\_\_  
Exterior Plan Irregular Other Exterior Plan \_\_\_\_\_  
Number of Stories 1  
Structural System(s) \_\_\_\_\_ >> Wood frame  
Other Structural System(s) \_\_\_\_\_  
Foundation Type(s) \_\_\_\_\_ >> Piers  
Other Foundation Types \_\_\_\_\_  
Foundation Material(s) \_\_\_\_\_ >> Concrete Block  
Other Foundation Material(s) \_\_\_\_\_  
Exterior Fabric(s) \_\_\_\_\_ >> Weatherboard  
Other Exterior Fabric(s) \_\_\_\_\_  
Roof Type(s) \_\_\_\_\_ >> Gable-intersecting  
Other Roof Type(s) \_\_\_\_\_  
Roof Material(s) \_\_\_\_\_ >> Composition shingles  
Other Roof Material(s) \_\_\_\_\_  
Roof Secondary Structure(s) (dormers etc) \_\_\_\_\_ >> \_\_\_\_\_  
Other Roof Secondary Structure(s) \_\_\_\_\_  
Number of Chimneys \_\_\_\_\_  
Chimney Material \_\_\_\_\_  
Other Chimney Material(s) \_\_\_\_\_  
Chimney Location(s) \_\_\_\_\_

# HISTORICAL STRUCTURE FORM

8HI10271

## DESCRIPTION (continued)

Window Descriptions 2/2 SHS, metal, independent; 1/1 SHS, metal, independentMain Entrance Description (stylistic details) wood swingPorches: #open 1 #closed \_\_\_\_\_ #incised \_\_\_\_\_ Location(s) westPorch Roof Types(s) noneExterior Ornament gable ventsInterior Plan Unknown

Other Interior Plan \_\_\_\_\_

Condition Good

### Structure Surroundings

Commercial: NONE of this category Residential: MOSTly this categoryInstitutional: SOME of this category Undeveloped: NONE of this category

Ancillary Features (Number / type of outbuildings, major landscape features) \_\_\_\_\_

Archaeological Remains (describe): \_\_\_\_\_

If archaeological remains are present, was an Archaeological Site Form completed? \_\_\_\_\_

Narrative Description (optional) \_\_\_\_\_

## HISTORY

Construction year c1950Architect (last name first): unknownBuilder (last name first): unknown

### Changes in Locations or Conditions

Type of Change	Year of Change	Date Change Noted	Description of Changes
----------------	----------------	-------------------	------------------------

&gt;&gt; \_\_\_\_\_

### Structure Use History

Use \_\_\_\_\_ Year Use Started \_\_\_\_\_ Year Use Ended \_\_\_\_\_ >> Residence--private;;

Other Structure Uses \_\_\_\_\_

Ownership History (especially original owner, dates, profession, etc.) \_\_\_\_\_

## RESEARCH METHODS

Research Methods \_\_\_\_\_ >> Examine local property records

Other research methods \_\_\_\_\_

## SURVEYOR'S EVALUATION OF SITE

Potentially Eligible for a Local Register? NO

Name of Local Register if Eligible \_\_\_\_\_

Individually Eligible for National Register? NOPotential Contributor to NR District? NO

Area(s) of historical significance \_\_\_\_\_

>> Community planning & development

Other Historical Associations \_\_\_\_\_

Explanation of Evaluation (required) This is a typical example of the Frame Vernacular style built throughout Hillsborough County and research revealed no significant historical associations. Therefore, 8HI10271 is not considered potentially eligible for listing in the NRHP.

# HISTORICAL STRUCTURE FORM

8HI10271

## DOCUMENTATION (Photos, Plans, etc.)

Photographic Negatives or Other Collections Not Filed with FMSF, Including Field Notes, Plans, other Important Documents.

Document type: \_\_\_\_\_

Maintaining Organization: \_\_\_\_\_

File or Accession #: \_\_\_\_\_

Descriptive Information: \_\_\_\_\_

>> Photographs (archived);Archaeological Consultants Inc;P06156B;SR 674 from US 301 to CR 579

## RECORDER INFORMATION

Recorder Name (Last, First) Lumang, Marielle and Tesa NormanRecorder Address / Phone 8110 Blaikie Court, Ste A; Sarasota, FL 34243; 9413796206Recorder Affiliation Archaeological Consultants Inc Other Affiliation \_\_\_\_\_

Is a Text-Only Supplement File Attached (Surveyor Only)? \_\_\_\_\_

## \*\*\*\*\* MASTER SITE FILE USE ONLY \*\*\*\*\*

Cultural Resource Type: SSElectronic Form Used: S110Form Type Code: NORMForm Quality Ranking: NEWForm Status Code: SCATSupplement Information Status: NO SUPPLEMENTSupplement File Status: NO SUPPLEMENT FILE

FMSF Staffer: \_\_\_\_\_

Computer Entry Date: 5/1/2007

SHPO's Evaluation of Resource

\_\_\_\_\_ Date \_\_\_\_\_

Form Comments: \_\_\_\_\_  
\_\_\_\_\_  
\_\_\_\_\_

### REQUIRED PAPER ATTACHMENTS

- (1) USGS 7.5" MAP WITH STRUCTURE PINPOINTED IN RED
- (2) LARGE SCALE STREET OR PLAT MAP
- (3) PHOTO OF MAIN FACADE, B&W, AT LEAST 3"X5"

# **HI10271-200704**

## **Supplementary Printout**

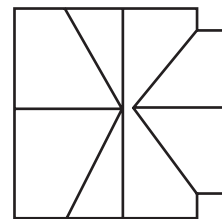
- > **USGS map name/year of publication or revision:**  
WIMAUMA;1956
- > **Township/Range/Section/Qtr:**  
32S ;20E ;9;NW
- > **Structural system(s):**  
Wood frame
- > **Foundation types:**  
Piers
- > **Foundation materials:**  
Concrete Block
- > **Exterior fabrics:**  
Weatherboard
- > **Roof types:**  
Gable-intersecting
- > **Roof materials:**  
Composition shingles
- > **Roof secondary structures (dormers etc):**
- > **Change status/year changed/date noted/nature:**
- > **Original, intermediate, present uses/year started/year ended:**  
Residence--private;;
- > **Research methods:**  
Examine local property records  
Examine local tax records  
FL Master Site File-Cultural Resources  
Informant Interview  
Public lands surveys
- > **Area(s) of historical significance:**  
Community planning & development  
Religion
- > **Repositories: Collection/Housed/Accession#/Describe**  
Photographs (archived);Archaeological Consultants Inc;P06156B;SR 674 from US 301 to CR 579  
Field notes;Archaeological Consultants Inc;P06156B;SR 674 from US 301 to CR 579
- > **[Other name(s)]:**

**PHOTOGRAPH**



**STREET OR PLAT MAP**

East Gene Rice Avenue



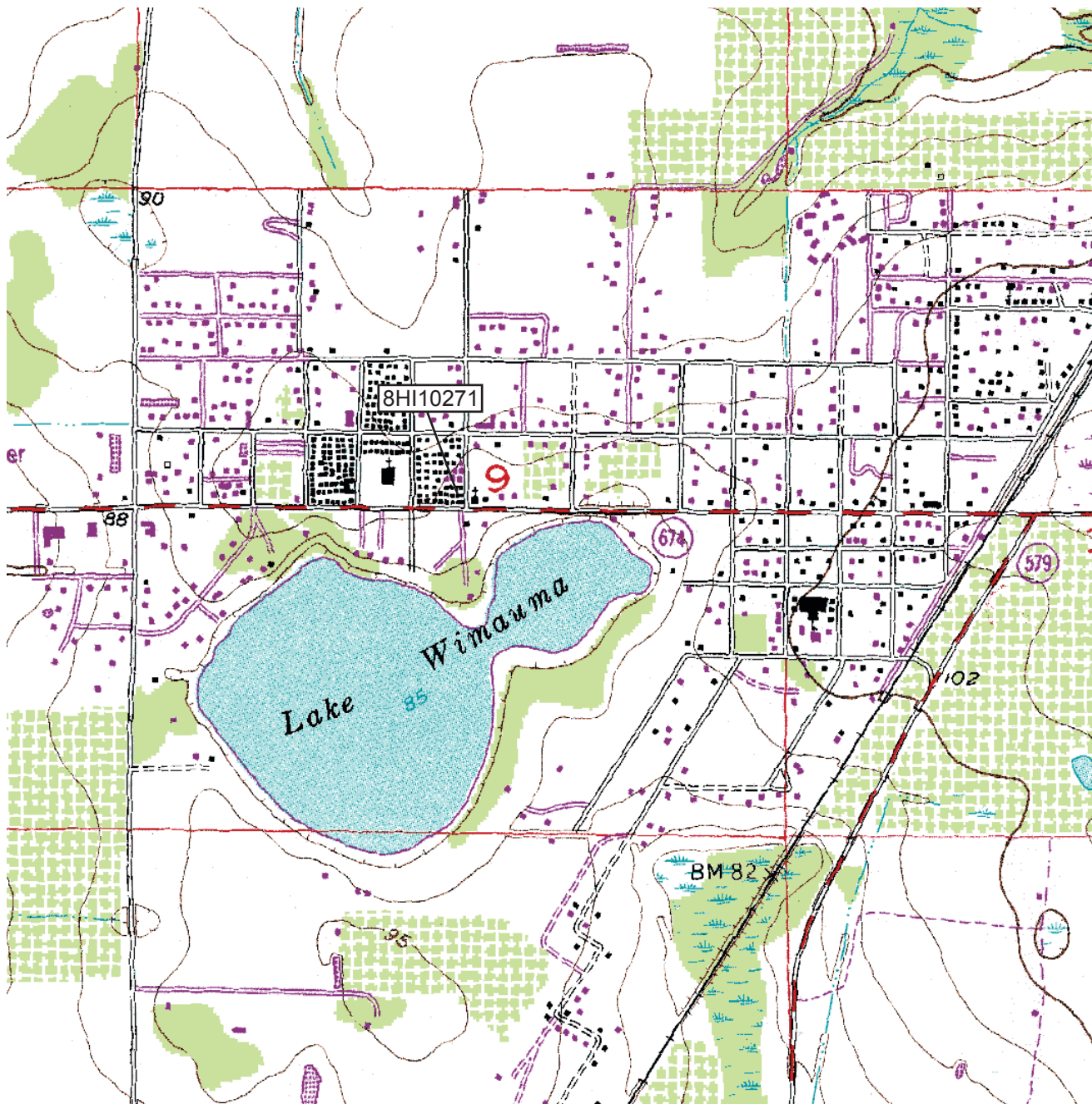
5433 9th Street

9th Street

N ↑  
Not to scale

## USGS MAP

Township 32 South, Range 20 East, Section 9  
Wimauma, Fla. 1956, PR 1987





# HISTORICAL STRUCTURE FORM

Electronic Version 1.1.0

Site #8 HI10272

Recorder # 1-35

Field Date 4/25/2007

Form Date 4/26/2007

FormNo 200704

FormNo = Field Date (YYYYMM)

First Site Form Recorded for this Site? YES

## GENERAL INFORMATION

Site Name (address if none) 5438 SR 674

Multiple Listing (DHR only) \_\_\_\_\_

Other Names \_\_\_\_\_ >> \_\_\_\_\_

Survey or Project Name CRAS SR 674 from US 301 to CR 579 PD&E Study

Survey# \_\_\_\_\_

National Register Category Building(s)

## LOCATION & IDENTIFICATION

### Address

Street No.	Direction	Street Name	Street Type	Direction Suffix
<u>5438</u>		<u>SR 674</u>		

Cross Streets (nearest/ between) b/t 9th St and 10th St on N

City / Town (within 3 miles) Wimauma

In Current City Limits? NO

County Hillsborough

Tax Parcel #(s) U-09-32-20-2XJ-000031-00001.0

Subdivision Name \_\_\_\_\_

Block \_\_\_\_\_

Lot \_\_\_\_\_

Ownership Private Individual

Name of Public Tract (e.g., park) \_\_\_\_\_

Route to (especially if no street address) \_\_\_\_\_

## MAPPING

USGS 7.5' Map Name \_\_\_\_\_

Publication Date \_\_\_\_\_

>> WIMAUMA; 1956

Township: \_\_\_\_\_

Range: \_\_\_\_\_

Section: \_\_\_\_\_

1/4 section: \_\_\_\_\_

>> 32S ; 20E ; 9; NW

Irregular Section Name: \_\_\_\_\_

Landgrant \_\_\_\_\_

UTM: Zone 17

Easting 370779

Northing 3066078

Plat or Other Map (map's name, location) \_\_\_\_\_

## DESCRIPTION

Style Frame Vernacular

Other Style \_\_\_\_\_

Exterior Plan Irregular

Other Exterior Plan \_\_\_\_\_

Number of Stories 1

Structural System(s) \_\_\_\_\_

>> Wood frame

Other Structural System(s) \_\_\_\_\_

Foundation Type(s) \_\_\_\_\_

>> Piers

Other Foundation Types \_\_\_\_\_

Foundation Material(s) \_\_\_\_\_

>> Concrete Block

Other Foundation Material(s) \_\_\_\_\_

Exterior Fabric(s) \_\_\_\_\_

>> Wood siding

Other Exterior Fabric(s) \_\_\_\_\_

Roof Type(s) \_\_\_\_\_

>> Gable

Other Roof Type(s) \_\_\_\_\_

Roof Material(s) \_\_\_\_\_

>> Composition shingles

Other Roof Material(s) \_\_\_\_\_

Roof Secondary Structure(s) (dormers etc) \_\_\_\_\_

Other Roof Secondary Structure(s) \_\_\_\_\_

Number of Chimneys \_\_\_\_\_

Chimney Material \_\_\_\_\_

Other Chimney Material(s) \_\_\_\_\_

Chimney Location(s) \_\_\_\_\_



## 8HI10272

Window Descriptions 3 light awning, metal, independent; 1/1 SHS, metal, paired

Porches: #open 1 #closed        #incised        Location(s) S

Exterior Ornament decorative porch posts, gable vents

### Other Interior Plan

Condition Good

Commercial: **NONE** of this category      Residential: **MOSTly** this category

Institutional: **SOME** of this category      Undeveloped: **NONE** of this category

**Ancillary Features** (Number / type of outbuildings, major landscape features)

**Archaeological Remains (describe):**

If archaeological remains are present, was an Archaeological Site Form completed?

Narrative Description (optional)

Construction year c1950

Architect (last name first): **unknown**

Builder (last name first): **unknown**

Type of Change	Year of Change	Date Change Noted	Description of Changes
----------------	----------------	-------------------	------------------------

&gt;&gt;

Use	Year Use Started	Year Use Ended	
			>> Residence--private;;

## Other Structure Uses

Ownership History (especially original owner, dates, profession, etc.)

Research Methods >> Examine local property records

## Other research methods

Potentially Eligible for a Local Register? **NO**

Name of Local Register if Eligible

Individually Eligible for National Register? **NO**

Potential Contributor to NR District?

Area(s) of historical significance

## Other Historical Associations

Explanation of Evaluation (required) This is a typical example of the Frame Vernacular style built throughout Hillsborough County and research revealed no significant historical associations. Therefore, 8HI10272 is not considered potentially eligible for listing in the NRHP.

# HISTORICAL STRUCTURE FORM

8HI10272

## DOCUMENTATION (Photos, Plans, etc.)

Photographic Negatives or Other Collections Not Filed with FMSF, Including Field Notes, Plans, other Important Documents.

Document type: \_\_\_\_\_

Maintaining Organization: \_\_\_\_\_

File or Accession #: \_\_\_\_\_

Descriptive Information: \_\_\_\_\_

>> Photographs (archived);Archaeological Consultants Inc;P06156B;SR 674 from US 301 to CR 579

## RECORDER INFORMATION

Recorder Name (Last, First) Lumang, Marielle and Tesa Norman

Recorder Address / Phone 8110 Blaikie Ct, Ste A, Sarasota, FL 34240; 941.379.6206

Recorder Affiliation Archaeological Consultants Inc Other Affiliation \_\_\_\_\_

Is a Text-Only Supplement File Attached (Surveyor Only)? \_\_\_\_\_

## \*\*\*\*\* MASTER SITE FILE USE ONLY \*\*\*\*\*

Cultural Resource Type: SS

Electronic Form Used: S110

Form Type Code: NORM

Form Quality Ranking: NEW

Form Status Code: SCAT

Supplement Information Status: NO SUPPLEMENT

Supplement File Status: NO SUPPLEMENT FILE

FMSF Staffer: \_\_\_\_\_

Computer Entry Date: 4/26/2007

Form Comments: \_\_\_\_\_  
\_\_\_\_\_  
\_\_\_\_\_

SHPO's Evaluation of Resource

\_\_\_\_\_ Date \_\_\_\_\_

### REQUIRED PAPER ATTACHMENTS

- (1) USGS 7.5" MAP WITH STRUCTURE PINPOINTED IN RED
- (2) LARGE SCALE STREET OR PLAT MAP
- (3) PHOTO OF MAIN FACADE, B&W, AT LEAST 3"X5"

# **HI10272-200704**

## **Supplementary Printout**

- > **USGS map name/year of publication or revision:**  
WIMAUMA;1956
- > **Township/Range/Section/Qtr:**  
32S ;20E ;9;NW
- > **Structural system(s):**  
Wood frame
- > **Foundation types:**  
Piers
- > **Foundation materials:**  
Concrete Block
- > **Exterior fabrics:**  
Wood siding  
Weatherboard
- > **Roof types:**  
Gable  
Shed
- > **Roof materials:**  
Composition shingles
- > **Roof secondary structures (dormers etc):**
- > **Change status/year changed/date noted/nature:**
- > **Original, intermediate, present uses/year started/year ended:**  
Residence--private;;
- > **Research methods:**  
Examine local property records  
Examine local tax records  
FL Master Site File-Cultural Resources  
Public lands surveys
- > **Area(s) of historical significance:**  
Community planning & development
- > **Repositories: Collection/Housed/Accession#/Describe**  
Photographs (archived);Archaeological Consultants Inc;P06156B;SR 674 from US 301 to CR 579  
Field notes;Archaeological Consultants Inc;P06156B;SR 674 from US 301 to CR 579
- > **[Other name(s)]:**

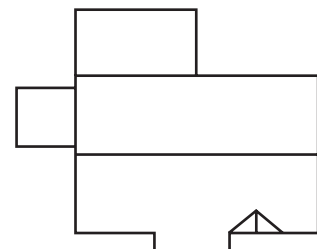
**PHOTOGRAPH**



**STREET OR PLAT MAP**

East Gene Rice Avenue

9th Street



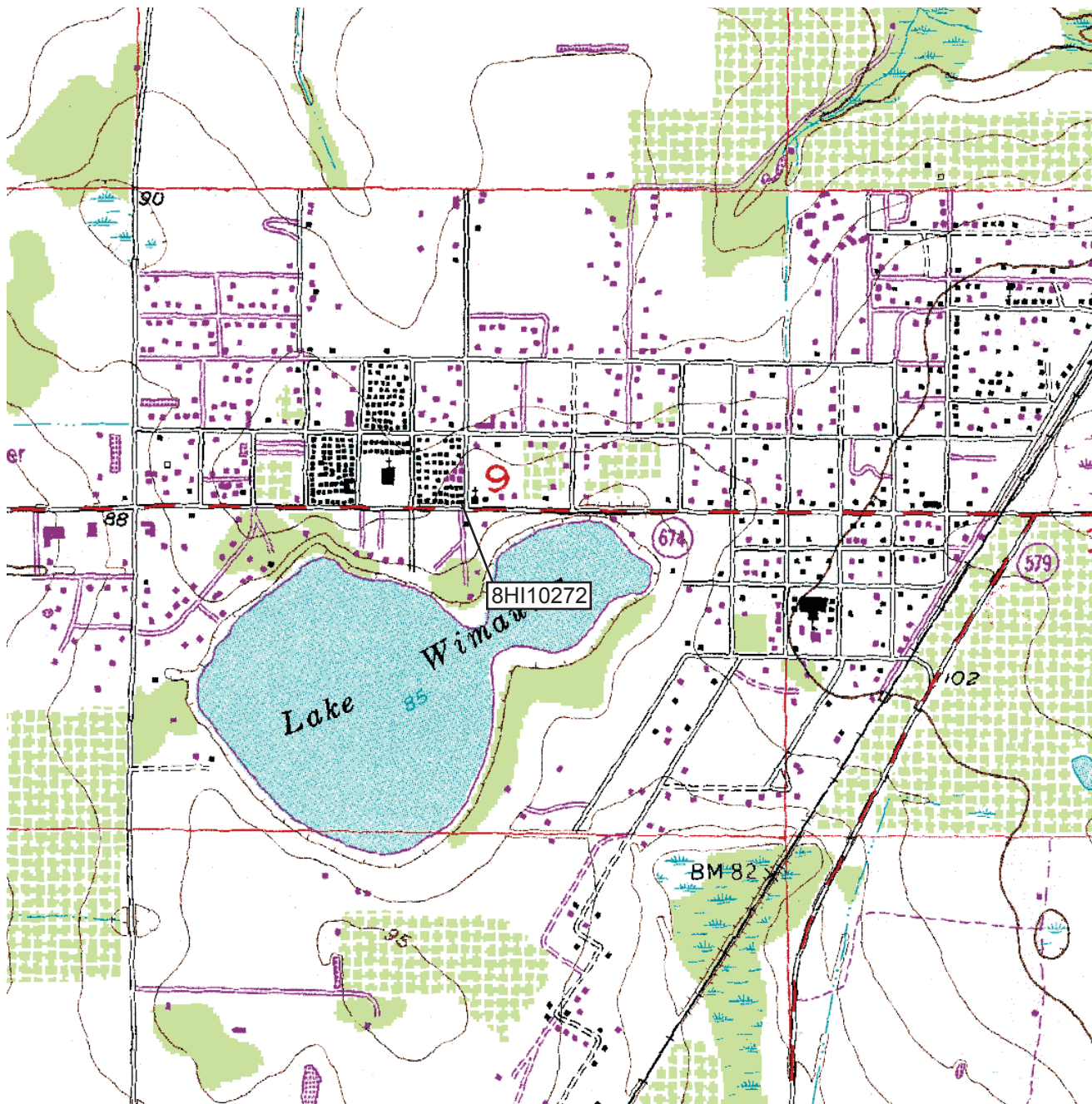
5438 SR 674

N  
↑  
Not to scale

SR 674

## USGS MAP

Township 32 South, Range 20 East, Section 9  
Wimauma, Fla. 1956, PR 1987





# HISTORICAL STRUCTURE FORM

Electronic Version 1.1.0

Site #8 HI10273

Recorder # 1-32

Field Date 4/25/2007

Form Date 4/26/2007

FormNo 200704

FormNo = Field Date (YYYYMM)

First Site Form Recorded for this Site? YES

## GENERAL INFORMATION

Site Name (address if none) 5435 East Gene Rice Avenue Multiple Listing (DHR only) \_\_\_\_\_  
Other Names \_\_\_\_\_ >> \_\_\_\_\_  
Survey or Project Name CRAS SR 674 from US 301 to CR 579 PD&E Study Survey# \_\_\_\_\_  
National Register Category Building(s)

## LOCATION & IDENTIFICATION

### Address

Street No.	Direction	Street Name	Street Type	Direction Suffix
<u>5435</u>	<u>East</u>	<u>Gene Rice</u>	<u>Avenue</u>	

Cross Streets (nearest/ between) b/t 10th St and 9th St  
City / Town (within 3 miles) Wimauma In Current City Limits? NO  
County Hillsborough Tax Parcel #(s) U-09-32-20-2XJ-000033-00003.0  
Subdivision Name \_\_\_\_\_ Block \_\_\_\_\_ Lot \_\_\_\_\_  
Ownership Private Individual  
Name of Public Tract (e.g., park) \_\_\_\_\_  
Route to (especially if no street address) \_\_\_\_\_  
\_\_\_\_\_  
\_\_\_\_\_

## MAPPING

USGS 7.5' Map Name \_\_\_\_\_ Publication Date \_\_\_\_\_ >> WIMAUMA; 1956  
Township: \_\_\_\_\_ Range: \_\_\_\_\_ Section: \_\_\_\_\_ 1/4 section: \_\_\_\_\_ >> 32S ; 20E ; 9; NW  
Irregular Section Name: \_\_\_\_\_  
Landgrant \_\_\_\_\_  
UTM: Zone 17 Easting 370765 Northing 3066097  
Plat or Other Map (map's name, location) \_\_\_\_\_

## DESCRIPTION

Style Frame Vernacular Other Style \_\_\_\_\_  
Exterior Plan Irregular Other Exterior Plan \_\_\_\_\_  
Number of Stories 1  
Structural System(s) \_\_\_\_\_ >> Wood frame  
Other Structural System(s) \_\_\_\_\_  
Foundation Type(s) \_\_\_\_\_ >> Piers  
Other Foundation Types \_\_\_\_\_  
Foundation Material(s) \_\_\_\_\_ >> Concrete Block  
Other Foundation Material(s) \_\_\_\_\_  
Exterior Fabric(s) \_\_\_\_\_ >> Vinyl  
Other Exterior Fabric(s) \_\_\_\_\_  
Roof Type(s) \_\_\_\_\_ >> Clipped gable  
Other Roof Type(s) \_\_\_\_\_  
Roof Material(s) \_\_\_\_\_ >> Composition shingles  
Other Roof Material(s) \_\_\_\_\_  
Roof Secondary Structure(s) (dormers etc) \_\_\_\_\_ >> \_\_\_\_\_  
Other Roof Secondary Structure(s) \_\_\_\_\_  
Number of Chimneys \_\_\_\_\_  
Chimney Material \_\_\_\_\_  
Other Chimney Material(s) \_\_\_\_\_  
Chimney Location(s) \_\_\_\_\_

# HISTORICAL STRUCTURE FORM

8HI10273

## DESCRIPTION (continued)

Window Descriptions 1/1 SHS, metal, independent; 2/2 metal, independentMain Entrance Description (stylistic details) wood swingPorches: #open 2 #closed        #incised        Location(s) SW corner, NW cornerPorch Roof Types(s) shed; shedExterior Ornament wood railings, lattice around foundationInterior Plan IrregularOther Interior Plan       Condition Good

### Structure Surroundings

Commercial: NONE of this category Residential: MOSTly this categoryInstitutional: SOME of this category Undeveloped: NONE of this categoryAncillary Features (Number / type of outbuildings, major landscape features)       Archaeological Remains (describe):       If archaeological remains are present, was an Archaeological Site Form completed?       Narrative Description (optional)       

## HISTORY

Construction year c1950Architect (last name first): unknownBuilder (last name first): unknown

### Changes in Locations or Conditions

Type of Change	Year of Change	Date Change Noted	Description of Changes
>>			

### Structure Use History

Use        Year Use Started        Year Use Ended        >> Residence--private;;Other Structure Uses       Ownership History (especially original owner, dates, profession, etc.)       

## RESEARCH METHODS

Research Methods        >> Informant InterviewOther research methods       

## SURVEYOR'S EVALUATION OF SITE

Potentially Eligible for a Local Register? NOName of Local Register if Eligible       Individually Eligible for National Register? NOPotential Contributor to NR District? NOArea(s) of historical significance       >> Community planning & developmentOther Historical Associations       

Explanation of Evaluation (required) This is a typical example of the Frame Vernacular style built throughout Hillsborough County and research revealed no significant historical associations. Therefore, 8HI10273 is not considered potentially eligible for listing in the NRHP.



# HISTORICAL STRUCTURE FORM

8HI10273

## DOCUMENTATION (Photos, Plans, etc.)

Photographic Negatives or Other Collections Not Filed with FMSF, Including Field Notes, Plans, other Important Documents.

Document type: \_\_\_\_\_

Maintaining Organization: \_\_\_\_\_

File or Accession #: \_\_\_\_\_

Descriptive Information: \_\_\_\_\_

>> Photographs (archived);Archaeological Consultants Inc;P06156B;SR 674 from US 301 to CR 579

## RECORDER INFORMATION

Recorder Name (Last, First) Lumang, Marielle and Tesa Norman

Recorder Address / Phone 8110 Blaikie Court, Ste A; Sarasota, FL 34243; 9413796206

Recorder Affiliation Archaeological Consultants Inc Other Affiliation \_\_\_\_\_

Is a Text-Only Supplement File Attached (Surveyor Only)? \_\_\_\_\_

## \*\*\*\*\* MASTER SITE FILE USE ONLY \*\*\*\*\*

Cultural Resource Type: SS

Electronic Form Used: S110

Form Type Code: NORM

Form Quality Ranking: NEW

Form Status Code: SCAT

Supplement Information Status: NO SUPPLEMENT

Supplement File Status: NO SUPPLEMENT FILE

FMSF Staffer: \_\_\_\_\_

Computer Entry Date: 5/1/2007

Form Comments: \_\_\_\_\_  
\_\_\_\_\_  
\_\_\_\_\_

SHPO's Evaluation of Resource

\_\_\_\_\_ Date \_\_\_\_\_

### REQUIRED PAPER ATTACHMENTS

- (1) USGS 7.5" MAP WITH STRUCTURE PINPOINTED IN RED
- (2) LARGE SCALE STREET OR PLAT MAP
- (3) PHOTO OF MAIN FACADE, B&W, AT LEAST 3"X5"

# **HI10273-200704**

## **Supplementary Printout**

- > **USGS map name/year of publication or revision:**  
WIMAUMA;1956
- > **Township/Range/Section/Qtr:**  
32S ;20E ;9;NW
- > **Structural system(s):**  
Wood frame
- > **Foundation types:**  
Piers
- > **Foundation materials:**  
Concrete Block  
Wood Blocks
- > **Exterior fabrics:**  
Vinyl
- > **Roof types:**  
Clipped gable
- > **Roof materials:**  
Composition shingles
- > **Roof secondary structures (dormers etc):**
- > **Change status/year changed/date noted/nature:**
- > **Original, intermediate, present uses/year started/year ended:**  
Residence--private;;
- > **Research methods:**  
Informant Interview  
Examine local property records  
Examine local tax records  
FL Master Site File-Cultural Resources  
Public lands surveys
- > **Area(s) of historical significance:**  
Community planning & development  
Religion
- > **Repositories: Collection/Housed/Accession#/Describe**  
Photographs (archived);Archaeological Consultants Inc;P06156B;SR 674 from US 301 to CR 579  
Field notes;Archaeological Consultants Inc;P06156B;SR 674 from US 301 to CR 579
- > **[Other name(s)]:**

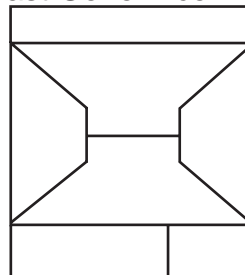
**PHOTOGRAPH**



**STREET OR PLAT MAP**

East Gene Rice Avenue

5435 East Gene Rice Avenue

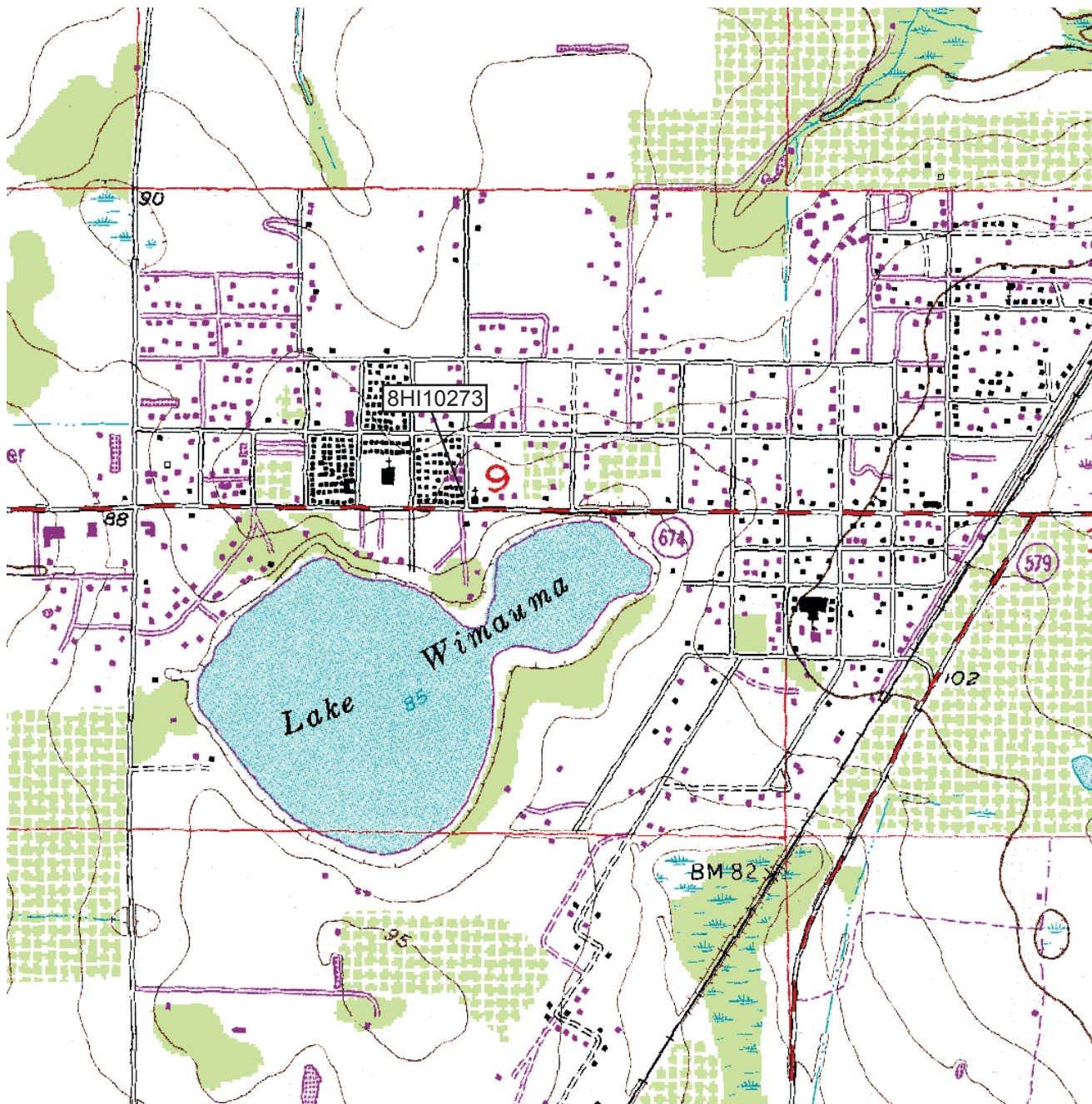


9th Street

N  
↑  
Not to scale

## USGS MAP

Township 32 South, Range 20 East, Section 9  
Wimauma, Fla. 1956, PR 1987





# HISTORICAL STRUCTURE FORM

Electronic Version 1.1.0

Site #8 HI10274

Recorder # 1-27

Field Date 4/25/2007

Form Date 4/26/2007

FormNo 200704

FormNo = Field Date (YYYYMM)

First Site Form Recorded for this Site? YES

## GENERAL INFORMATION

Site Name (address if none) 5534 SR 674 Multiple Listing (DHR only) \_\_\_\_\_  
Other Names \_\_\_\_\_ >> \_\_\_\_\_  
Survey or Project Name CRAS SR 674 from US 301 to CR 579 PD&E Study Survey# \_\_\_\_\_  
National Register Category Building(s)

## LOCATION & IDENTIFICATION

### Address

Street No.	Direction	Street Name	Street Type	Direction Suffix
<u>5534</u>		<u>SR 674</u>		

Cross Streets (nearest/ between) b/t 9th St and Maggie St on N  
City / Town (within 3 miles) Wimauma In Current City Limits? NO  
County Hillsborough Tax Parcel #(s) U-9-32-20-2XJ-000035-00002.0  
Subdivision Name \_\_\_\_\_ Block \_\_\_\_\_ Lot \_\_\_\_\_  
Ownership Private Individual  
Name of Public Tract (e.g., park) \_\_\_\_\_  
Route to (especially if no street address) \_\_\_\_\_  
\_\_\_\_\_  
\_\_\_\_\_

## MAPPING

USGS 7.5' Map Name \_\_\_\_\_ Publication Date \_\_\_\_\_ >> WIMAUMA; 1956  
Township: \_\_\_\_\_ Range: \_\_\_\_\_ Section: \_\_\_\_\_ 1/4 section: \_\_\_\_\_ >> 32S ; 20E ; 9; NE  
Irregular Section Name: \_\_\_\_\_  
Landgrant \_\_\_\_\_  
UTM: Zone 17 Easting 371016 Northing 3066058  
Plat or Other Map (map's name, location) \_\_\_\_\_

## DESCRIPTION

Style Frame Vernacular Other Style \_\_\_\_\_  
Exterior Plan Irregular Other Exterior Plan \_\_\_\_\_  
Number of Stories 1  
Structural System(s) \_\_\_\_\_ >> \_\_\_\_\_  
Other Structural System(s) wood frame  
Foundation Type(s) \_\_\_\_\_ >> Piers  
Other Foundation Types \_\_\_\_\_  
Foundation Material(s) \_\_\_\_\_ >> Concrete Block  
Other Foundation Material(s) \_\_\_\_\_  
Exterior Fabric(s) \_\_\_\_\_ >> Wood siding  
Other Exterior Fabric(s) \_\_\_\_\_  
Roof Type(s) \_\_\_\_\_ >> Hip  
Other Roof Type(s) \_\_\_\_\_  
Roof Material(s) \_\_\_\_\_ >> Composition shingles  
Other Roof Material(s) \_\_\_\_\_  
Roof Secondary Structure(s) (dormers etc) \_\_\_\_\_ >> \_\_\_\_\_  
Other Roof Secondary Structure(s) \_\_\_\_\_  
Number of Chimneys 1  
Chimney Material \_\_\_\_\_  
Other Chimney Material(s) masonry  
Chimney Location(s) E

# HISTORICAL STRUCTURE FORM

8HI10274

## DESCRIPTION (continued)

Window Descriptions 1/1 SHS metal paired; jalousie metal independentMain Entrance Description (stylistic details) 9-light wood swing;SPorches: #open 1 #closed \_\_\_\_\_ #incised \_\_\_\_\_ Location(s) SPorch Roof Types(s) shedExterior Ornament turned porch columns, fixed window shutters, wood window surrounds, gable vents, lattice wall on porchInterior Plan Unknown

Other Interior Plan \_\_\_\_\_

Condition Good

### Structure Surroundings

Commercial: NONE of this category Residential: MOSTly this categoryInstitutional: NONE of this category Undeveloped: SOME of this categoryAncillary Features (Number / type of outbuildings, major landscape features) det. garage to north

Archaeological Remains (describe): \_\_\_\_\_

If archaeological remains are present, was an Archaeological Site Form completed? \_\_\_\_\_

Narrative Description (optional) \_\_\_\_\_

## HISTORY

Construction year c1930

Architect (last name first): \_\_\_\_\_

Builder (last name first): \_\_\_\_\_

### Changes in Locations or Conditions

Type of Change	Year of Change	Date Change Noted	Description of Changes
>> <u>Unspecified;;;repl siding</u>			

### Structure Use History

Use \_\_\_\_\_ Year Use Started \_\_\_\_\_ Year Use Ended \_\_\_\_\_ >> Residence--private;;

Other Structure Uses \_\_\_\_\_

Ownership History (especially original owner, dates, profession, etc.) \_\_\_\_\_

## RESEARCH METHODS

Research Methods \_\_\_\_\_ >> Examine local property records

Other research methods \_\_\_\_\_

## SURVEYOR'S EVALUATION OF SITE

Potentially Eligible for a Local Register? NO

Name of Local Register if Eligible \_\_\_\_\_

Individually Eligible for National Register? NOPotential Contributor to NR District? NO

Area(s) of historical significance \_\_\_\_\_

>> Community planning & development

Other Historical Associations \_\_\_\_\_

Explanation of Evaluation (required) This is a typical example of the Frame Vernacular style built throughout Hillsborough County and research revealed no significant historical associations. Therefore, 8HI10274 is not considered potentially eligible for listing in the NRHP.

# HISTORICAL STRUCTURE FORM

8HI10274

## DOCUMENTATION (Photos, Plans, etc.)

Photographic Negatives or Other Collections Not Filed with FMSF, Including Field Notes, Plans, other Important Documents.

Document type: \_\_\_\_\_

Maintaining Organization: \_\_\_\_\_

File or Accession #: \_\_\_\_\_

Descriptive Information: \_\_\_\_\_

>> Photographs (archived);Archaeological Consultants Inc;P06156B;SR 674 from US 301 to CR 579

## RECORDER INFORMATION

Recorder Name (Last, First) Lumang, Marielle and Tesa Norman

Recorder Address / Phone 8110 Blaikie Ct, Ste A, Sarasota, FL 34240; 941.379.6206

Recorder Affiliation Archaeological Consultants Inc Other Affiliation \_\_\_\_\_

Is a Text-Only Supplement File Attached (Surveyor Only)? \_\_\_\_\_

## \*\*\*\*\* MASTER SITE FILE USE ONLY \*\*\*\*\*

Cultural Resource Type: SS

Electronic Form Used: S110

Form Type Code: NORM

Form Quality Ranking: NEW

Form Status Code: SCAT

Supplement Information Status: NO SUPPLEMENT

Supplement File Status: NO SUPPLEMENT FILE

FMSF Staffer: \_\_\_\_\_

Computer Entry Date: 6/20/2007

Form Comments: \_\_\_\_\_  
\_\_\_\_\_  
\_\_\_\_\_

SHPO's Evaluation of Resource

\_\_\_\_\_ Date \_\_\_\_\_

### REQUIRED PAPER ATTACHMENTS

- (1) USGS 7.5" MAP WITH STRUCTURE PINPOINTED IN RED
- (2) LARGE SCALE STREET OR PLAT MAP
- (3) PHOTO OF MAIN FACADE, B&W, AT LEAST 3"X5"



# **HI10274-200704**


## **Supplementary Printout**

- > **USGS map name/year of publication or revision:**  
WIMAUMA;1956
- > **Township/Range/Section/Qtr:**  
32S ;20E ;9;NE
- > **Structural system(s):**
- > **Foundation types:**  
Piers
- > **Foundation materials:**  
Concrete Block
- > **Exterior fabrics:**  
Wood siding
- > **Roof types:**  
Hip  
Gable
- > **Roof materials:**  
Composition shingles
- > **Roof secondary structures (dormers etc):**
- > **Change status/year changed/date noted/nature:**  
Unspecified;;;repl siding  
Addition;;;N add., E add., W add.
- > **Original, intermediate, present uses/year started/year ended:**  
Residence--private;;
- > **Research methods:**  
Examine local property records  
Examine local tax records  
FL Master Site File-Cultural Resources  
Public lands surveys
- > **Area(s) of historical significance:**  
Community planning & development
- > **Repositories: Collection/Housed/Accession#/Describe**  
Photographs (archived);Archaeological Consultants Inc;P06156B;SR 674 from US 301 to CR 579  
Field notes;Archaeological Consultants Inc;P06156B;SR 674 from US 301 to CR 579
- > **[Other name(s)]:**

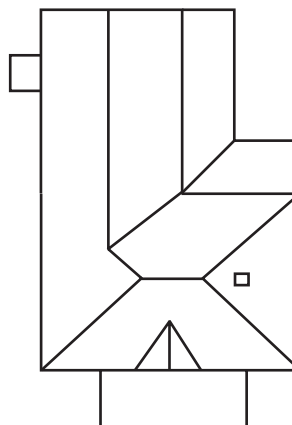
**PHOTOGRAPH**



**STREET OR PLAT MAP**



5534 SR 674

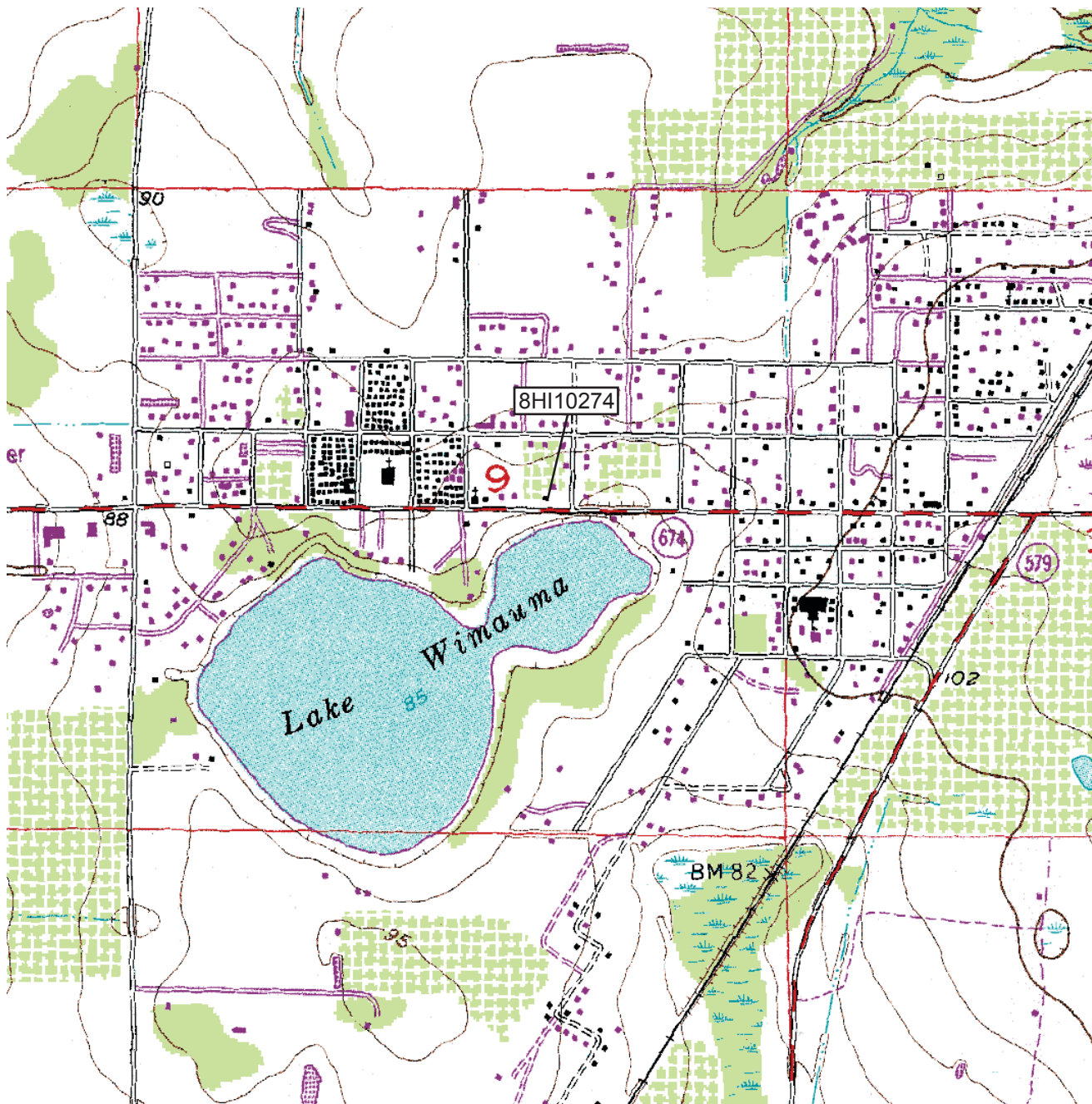


N  
↑  
Not to scale

SR 674

## USGS MAP

Township 32 South, Range 20 East, Section 9  
Wimauma, Fla. 1956, PR 1987





# HISTORICAL STRUCTURE FORM

Electronic Version 1.1.0

Site #8 HI10275

Recorder # 1-24

Field Date 4/25/2007

Form Date 4/26/2007

FormNo 200704

FormNo = Field Date (YYYYMM)

First Site Form Recorded for this Site? YES

## GENERAL INFORMATION

Site Name (address if none) 5624 SR 674

Multiple Listing (DHR only) \_\_\_\_\_

Other Names \_\_\_\_\_ >> \_\_\_\_\_

Survey or Project Name CRAS SR 674 from US 301 to CR 579 PD&E Study

Survey# \_\_\_\_\_

National Register Category Building(s)

## LOCATION & IDENTIFICATION

### Address

Street No.	Direction	Street Name	Street Type	Direction Suffix
<u>5624</u>		<u>SR 674</u>		

Cross Streets (nearest/ between) NE crnr of SR 674 and Sheffield

City / Town (within 3 miles) Wimauma

In Current City Limits? NO

County Hillsborough

Tax Parcel #(s) U-09-32-20-2XJ-000038-00002.1

Subdivision Name \_\_\_\_\_

Block \_\_\_\_\_

Lot \_\_\_\_\_

Ownership Private Individual

Name of Public Tract (e.g., park) \_\_\_\_\_

Route to (especially if no street address) \_\_\_\_\_

## MAPPING

USGS 7.5' Map Name \_\_\_\_\_

Publication Date \_\_\_\_\_

>> WIMAUMA; 1956

Township: \_\_\_\_\_

Range: \_\_\_\_\_

Section: \_\_\_\_\_

1/4 section: \_\_\_\_\_

>> 32S ; 20E ; 9; NE

Irregular Section Name: \_\_\_\_\_

Landgrant \_\_\_\_\_

UTM: Zone 17

Easting 371420

Northing 3066044

Plat or Other Map (map's name, location) \_\_\_\_\_

## DESCRIPTION

Style Frame Vernacular

Other Style \_\_\_\_\_

Exterior Plan Irregular

Other Exterior Plan \_\_\_\_\_

Number of Stories 2

Structural System(s) \_\_\_\_\_

>> Wood frame

Other Structural System(s) \_\_\_\_\_

Foundation Type(s) \_\_\_\_\_

>> Piers

Other Foundation Types \_\_\_\_\_

Foundation Material(s) \_\_\_\_\_

>> Concrete Block

Other Foundation Material(s) \_\_\_\_\_

Exterior Fabric(s) \_\_\_\_\_

>> Wood siding

Other Exterior Fabric(s) \_\_\_\_\_

Roof Type(s) \_\_\_\_\_

>> Gable

Other Roof Type(s) \_\_\_\_\_

Roof Material(s) \_\_\_\_\_

>> Composition shingles

Other Roof Material(s) \_\_\_\_\_

Roof Secondary Structure(s) (dormers etc) \_\_\_\_\_

Other Roof Secondary Structure(s) \_\_\_\_\_

Number of Chimneys 1

Chimney Material Brick

Other Chimney Material(s) \_\_\_\_\_

Chimney Location(s) E

# HISTORICAL STRUCTURE FORM

8HI10275

## DESCRIPTION (continued)

Window Descriptions 8-light casement, metal, independent; 2/1 DHS, wood, independent, 6/6 DHS, wood, paired

Main Entrance Description (stylistic details) 15-light wood swing

Porches: #open \_\_\_\_\_ #closed 1 #incised \_\_\_\_\_ Location(s) S

Porch Roof Types(s) hipped

Exterior Ornament wood window surrounds, classical style columns

Interior Plan Unknown

Other Interior Plan \_\_\_\_\_

Condition Fair

### Structure Surroundings

Commercial: SOME of this category Residential: SOME of this category

Institutional: NONE of this category Undeveloped: SOME of this category

Ancillary Features (Number / type of outbuildings, major landscape features) det. garage/ studio to north

Archaeological Remains (describe): \_\_\_\_\_

If archaeological remains are present, was an Archaeological Site Form completed? \_\_\_\_\_

Narrative Description (optional) \_\_\_\_\_

## HISTORY

Construction year c1940

Architect (last name first): unknown

Builder (last name first): unknown

### Changes in Locations or Conditions

Type of Change	Year of Change	Date Change Noted	Description of Changes
>>	<u>Altered-not to standards;;;enc. porch</u>		

### Structure Use History

Use \_\_\_\_\_ Year Use Started \_\_\_\_\_ Year Use Ended \_\_\_\_\_ >> Residence--private;;

Other Structure Uses \_\_\_\_\_

Ownership History (especially original owner, dates, profession, etc.) \_\_\_\_\_

## RESEARCH METHODS

Research Methods \_\_\_\_\_ >> Examine local property records

Other research methods \_\_\_\_\_

## SURVEYOR'S EVALUATION OF SITE

Potentially Eligible for a Local Register? NO

Name of Local Register if Eligible \_\_\_\_\_

Individually Eligible for National Register? NO

Potential Contributor to NR District? NO

Area(s) of historical significance \_\_\_\_\_ >> Community planning & development

Other Historical Associations \_\_\_\_\_

Explanation of Evaluation (required) This is a typical example of the Frame Vernacular style built throughout Hillsborough County and research revealed no significant historical associations. Therefore, 8HI10275 is not considered potentially eligible for listing in the NRHP.

# HISTORICAL STRUCTURE FORM

8HI10275

## DOCUMENTATION (Photos, Plans, etc.)

Photographic Negatives or Other Collections Not Filed with FMSF, Including Field Notes, Plans, other Important Documents.

Document type: \_\_\_\_\_

Maintaining Organization: \_\_\_\_\_

File or Accession #: \_\_\_\_\_

Descriptive Information: \_\_\_\_\_

>> Photographs (archived);Archaeological Consultants Inc;P06156B;SR 674 from US 301 to CR 579

## RECORDER INFORMATION

Recorder Name (Last, First) Lumang, Marielle and Tesa Norman

Recorder Address / Phone 8110 Blaikie Ct, Ste A, Sarasota, FL 34240; 941.379.6206

Recorder Affiliation Archaeological Consultants Inc Other Affiliation \_\_\_\_\_

Is a Text-Only Supplement File Attached (Surveyor Only)? \_\_\_\_\_

## \*\*\*\*\* MASTER SITE FILE USE ONLY \*\*\*\*\*

Cultural Resource Type: SS

Electronic Form Used: S110

Form Type Code: NORM

Form Quality Ranking: NEW

Form Status Code: SCAT

Supplement Information Status: NO SUPPLEMENT

Supplement File Status: NO SUPPLEMENT FILE

FMSF Staffer: \_\_\_\_\_

Computer Entry Date: 4/26/2007

Form Comments: \_\_\_\_\_  
\_\_\_\_\_  
\_\_\_\_\_

SHPO's Evaluation of Resource

\_\_\_\_\_ Date \_\_\_\_\_

### REQUIRED PAPER ATTACHMENTS

- (1) USGS 7.5" MAP WITH STRUCTURE PINPOINTED IN RED
- (2) LARGE SCALE STREET OR PLAT MAP
- (3) PHOTO OF MAIN FACADE, B&W, AT LEAST 3"X5"

# **HI10275-200704**

## **Supplementary Printout**

- > **USGS map name/year of publication or revision:**  
WIMAUMA;1956
- > **Township/Range/Section/Qtr:**  
32S ;20E ;9;NE
- > **Structural system(s):**  
Wood frame
- > **Foundation types:**  
Piers
- > **Foundation materials:**  
Concrete Block
- > **Exterior fabrics:**  
Wood siding
- > **Roof types:**  
Gable  
Shed
- > **Roof materials:**  
Composition shingles
- > **Roof secondary structures (dormers etc):**
- > **Change status/year changed/date noted/nature:**  
Altered-not to standards;;;enc. porch  
Addition;;;south add. and north add.
- > **Original, intermediate, present uses/year started/year ended:**  
Residence--private;;
- > **Research methods:**  
Examine local property records  
Examine local tax records  
FL Master Site File-Cultural Resources  
Public lands surveys
- > **Area(s) of historical significance:**  
Community planning & development
- > **Repositories: Collection/Housed/Accession#/Describe**  
Photographs (archived);Archaeological Consultants Inc;P06156B;SR 674 from US 301 to CR 579  
Field notes;Archaeological Consultants Inc;P06156B;SR 674 from US 301 to CR 579
- > **[Other name(s)]:**

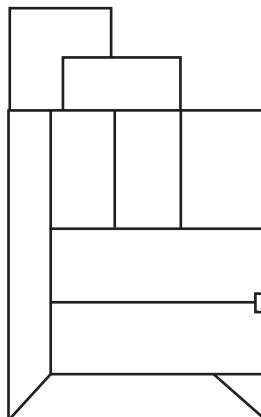


**PHOTOGRAPH**



**STREET OR PLAT MAP**

5624 SR 674

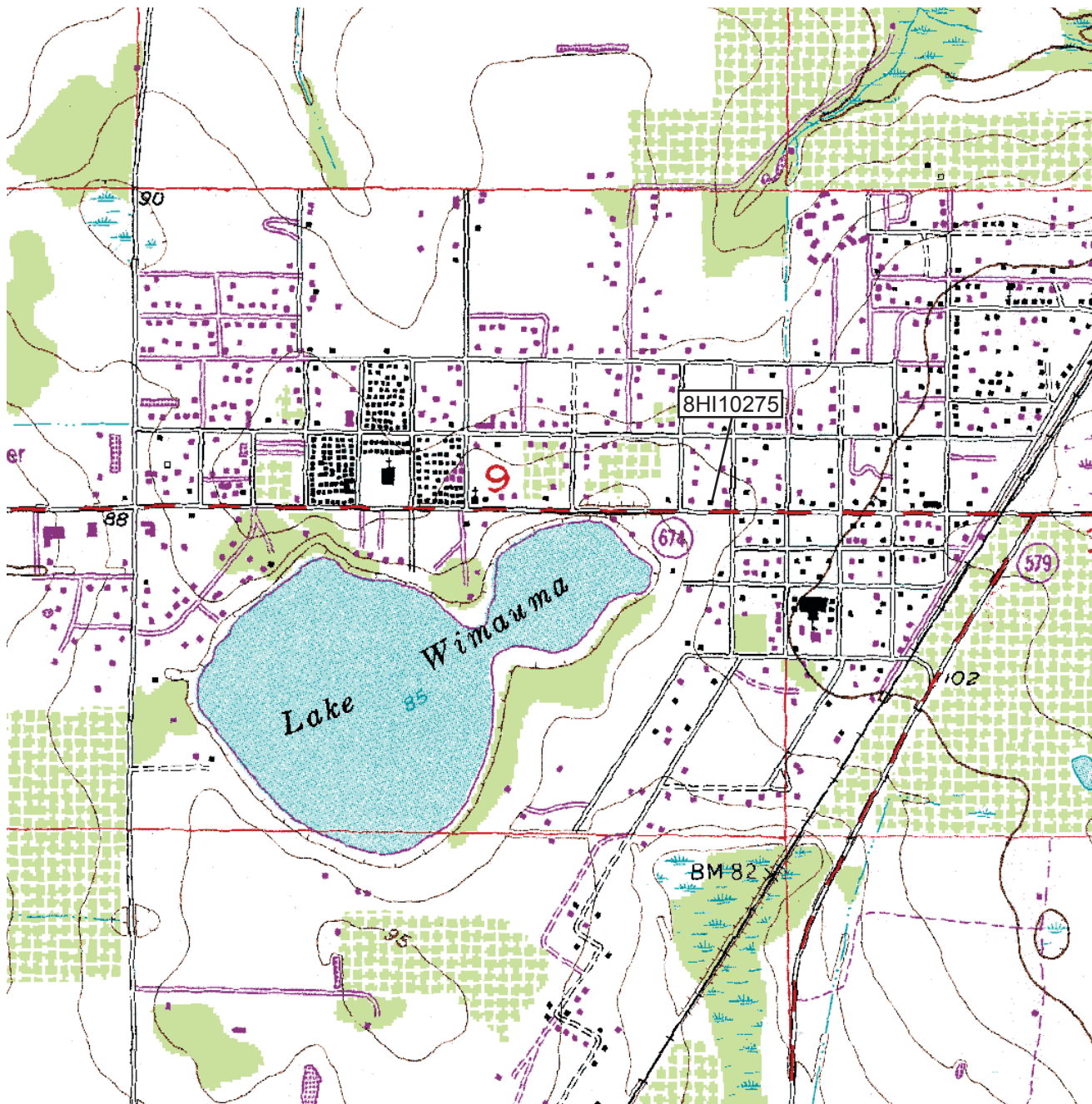


N  
↑  
Not to scale

SR 674

## USGS MAP

Township 32 South, Range 20 East, Section 9  
Wimauma, Fla. 1956, PR 1987





# HISTORICAL STRUCTURE FORM

Electronic Version 1.1.0

Site #8 HI10276

Recorder # 1-17

Field Date 4/25/2007

Form Date 4/26/2007

FormNo 200704

FormNo = Field Date (YYYYMM)

First Site Form Recorded for this Site? YES

## GENERAL INFORMATION

Site Name (address if none) 5640 SR 674 Multiple Listing (DHR only) \_\_\_\_\_  
Other Names \_\_\_\_\_ >> \_\_\_\_\_  
Survey or Project Name CRAS SR 674 from US 301 to CR 579 PD&E Study Survey# \_\_\_\_\_  
National Register Category Building(s)

## LOCATION & IDENTIFICATION

### Address

Street No.	Direction	Street Name	Street Type	Direction Suffix
<u>5640</u>		<u>SR 674</u>		

Cross Streets (nearest/ between) NE crnr of SR 674 and 7th St.  
City / Town (within 3 miles) Wimauma In Current City Limits? NO  
County Hillsborough Tax Parcel #(s) U-10-32-20-2XJ-000039-00004.0  
Subdivision Name \_\_\_\_\_ Block \_\_\_\_\_ Lot \_\_\_\_\_  
Ownership Private Individual  
Name of Public Tract (e.g., park) \_\_\_\_\_  
Route to (especially if no street address) \_\_\_\_\_

## MAPPING

USGS 7.5' Map Name \_\_\_\_\_ Publication Date \_\_\_\_\_ >> WIMAUMA; 1956  
Township: \_\_\_\_\_ Range: \_\_\_\_\_ Section: \_\_\_\_\_ 1/4 section: \_\_\_\_\_ >> \_\_\_\_\_  
Irregular Section Name: \_\_\_\_\_  
Landgrant \_\_\_\_\_  
UTM: Zone 17 Easting 371490 Northing 3066077  
Plat or Other Map (map's name, location) \_\_\_\_\_

## DESCRIPTION

Style Masonry Vernacular Other Style \_\_\_\_\_  
Exterior Plan Irregular Other Exterior Plan \_\_\_\_\_  
Number of Stories 1  
Structural System(s) \_\_\_\_\_ >> Wood frame  
Other Structural System(s) \_\_\_\_\_  
Foundation Type(s) \_\_\_\_\_ >> Piers  
Other Foundation Types \_\_\_\_\_  
Foundation Material(s) \_\_\_\_\_ >> Concrete Block  
Other Foundation Material(s) \_\_\_\_\_  
Exterior Fabric(s) \_\_\_\_\_ >> Stucco  
Other Exterior Fabric(s) \_\_\_\_\_  
Roof Type(s) \_\_\_\_\_ >> Gable  
Other Roof Type(s) \_\_\_\_\_  
Roof Material(s) \_\_\_\_\_ >> Composition shingles  
Other Roof Material(s) \_\_\_\_\_  
Roof Secondary Structure(s) (dormers etc) \_\_\_\_\_ >> \_\_\_\_\_  
Other Roof Secondary Structure(s) \_\_\_\_\_  
Number of Chimneys 1  
Chimney Material \_\_\_\_\_  
Other Chimney Material(s) Masonry  
Chimney Location(s) ridge

## 8HI10276

Window Descriptions 1/1 SHS metal ind; 1/1 SHS metal ind w/ 1/1 SHS sidelights

Porches: #open 1 #closed        #incised        Location(s) S

Exterior Ornament    wood window surrounds, window grills

## Other Interior Plan

## Structure Surroundings

Residential: **SOME** of this category

Undeveloped: **SOME** of this category

**Archaeological Remains (describe):**

If archaeological remains are present, was an Archaeological Site Form completed?

Narrative Description (optional)

Construction year **c1951**

Architect (last name first): **unknown**

Builder (last name first): **unknown**

### Changes in Locations or Conditions

### Type of Change

Year of Change

Date Change Noted

### Description of Changes

```
>> Unspecified;;;repl wins, repl weatherboard
```

## Structure Use History

Use	Year Use Started	Year Use Ended	
			>> Unknown;orig;

## Other Structure Uses

Ownership History (especially original owner, dates, profession, etc.) **K. Holmlund**

Research Methods >> **Examine local property records**

## Other research methods

Potentially Eligible for a Local Register? **NO**

NO

Name of Local Register if Eligible

Individually Eligible for National Register? **NO**

**NO**

Potential Contributor to NR District?	NO
---------------------------------------	----

NO

Area(s) of historical significance >> Community planning & development

## Other Historical Associations

Explanation of Evaluation (required) This is a typical example of the Masonry Vernacular style built throughout Hillsborough County and research revealed no significant historical associations. Therefore, 8HI10276 is not considered potentially eligible for listing in the NRHP.

# HISTORICAL STRUCTURE FORM

8HI10276

## DOCUMENTATION (Photos, Plans, etc.)

Photographic Negatives or Other Collections Not Filed with FMSF, Including Field Notes, Plans, other Important Documents.

Document type: \_\_\_\_\_

Maintaining Organization: \_\_\_\_\_

File or Accession #: \_\_\_\_\_

Descriptive Information: \_\_\_\_\_

>> Photographs (archived);Archaeological Consultants Inc;P06156B;SR 674 from US 301 to CR 579

## RECORDER INFORMATION

Recorder Name (Last, First) Lumang, Marielle and Tesa Norman

Recorder Address / Phone 8110 Blaikie Ct, Ste A, Sarasota, FL 34240; 941.379.6206

Recorder Affiliation Archaeological Consultants Inc Other Affiliation \_\_\_\_\_

Is a Text-Only Supplement File Attached (Surveyor Only)? \_\_\_\_\_

## \*\*\*\*\* MASTER SITE FILE USE ONLY \*\*\*\*\*

Cultural Resource Type: SS

Electronic Form Used: S110

Form Type Code: NORM

Form Quality Ranking: NEW

Form Status Code: SCAT

Supplement Information Status: NO SUPPLEMENT

Supplement File Status: NO SUPPLEMENT FILE

FMSF Staffer: \_\_\_\_\_

Computer Entry Date: 4/26/2007

Form Comments: \_\_\_\_\_  
\_\_\_\_\_  
\_\_\_\_\_

SHPO's Evaluation of Resource

\_\_\_\_\_ Date \_\_\_\_\_

### REQUIRED PAPER ATTACHMENTS

- (1) USGS 7.5" MAP WITH STRUCTURE PINPOINTED IN RED
- (2) LARGE SCALE STREET OR PLAT MAP
- (3) PHOTO OF MAIN FACADE, B&W, AT LEAST 3"X5"

# **HI10276-200704**

## **Supplementary Printout**

- > **USGS map name/year of publication or revision:**  
WIMAUMA;1956
- > **Township/Range/Section/Qtr:**
- > **Structural system(s):**  
Wood frame
- > **Foundation types:**  
Piers
- > **Foundation materials:**  
Concrete Block
- > **Exterior fabrics:**  
Stucco
- > **Roof types:**  
Gable
- > **Roof materials:**  
Composition shingles
- > **Roof secondary structures (dormers etc):**
- > **Change status/year changed/date noted/nature:**  
Unspecified;;;repl wins, repl weatherboard
- > **Original, intermediate, present uses/year started/year ended:**  
Unknown;orig;  
Commercial unspecified;curr;
- > **Research methods:**  
Examine local property records  
Examine local tax records  
FL Master Site File-Cultural Resources  
Public lands surveys
- > **Area(s) of historical significance:**  
Community planning & development
- > **Repositories: Collection/Housed/Accession#/Describe**  
Photographs (archived);Archaeological Consultants Inc;P06156B;SR 674 from US 301 to CR 579  
Field notes;Archaeological Consultants Inc;P06156B;SR 674 from US 301 to CR 579
- > **[Other name(s)]:**

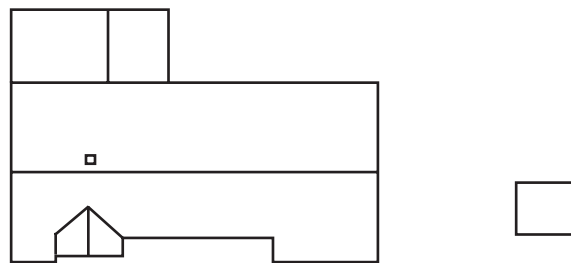


## PHOTOGRAPH



## STREET OR PLAT MAP

7th Street



5640 SR 674

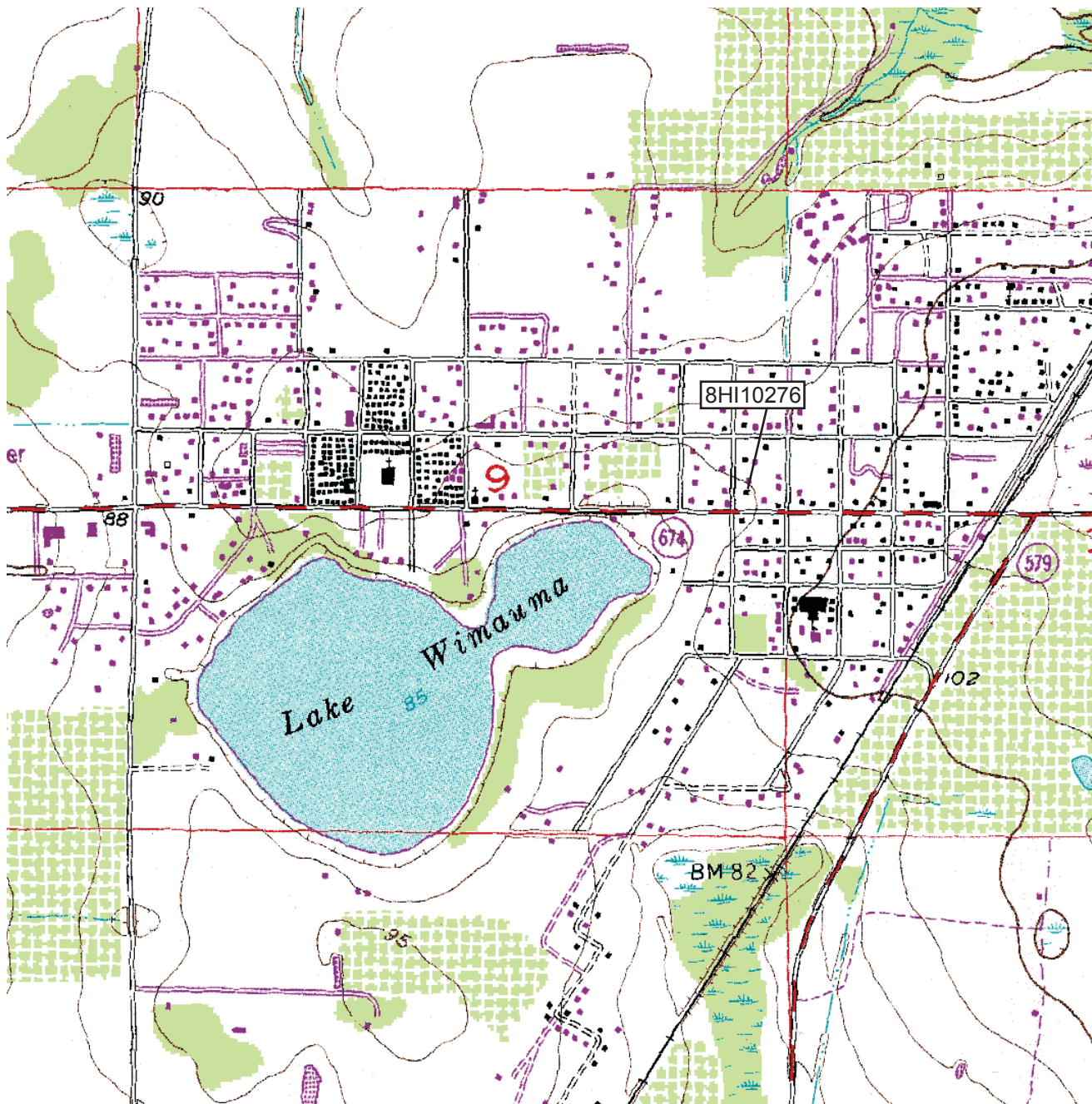
SR 674

N  
↑  
Not to scale



## USGS MAP

Township 32 South, Range 20 East, Section 9  
Wimauma, Fla. 1956, PR 1987





# HISTORICAL STRUCTURE FORM

Electronic Version 1.1.0

Site #8 HI10277

Recorder # 2-16

Field Date 5/10/2007

Form Date 5/15/2007

FormNo 200705

FormNo = Field Date (YYYYMM)

First Site Form Recorded for this Site? YES

## GENERAL INFORMATION

Site Name (address if none) 5641 SR 674 Multiple Listing (DHR only) \_\_\_\_\_  
Other Names \_\_\_\_\_ >> \_\_\_\_\_  
Survey or Project Name CRAS SR 674 from US 301 to CR 579 PD&E Study Survey# \_\_\_\_\_  
National Register Category Building(s)

## LOCATION & IDENTIFICATION

### Address

Street No.	Direction	Street Name	Street Type	Direction Suffix
<u>5641</u>		<u>SR 674</u>		

Cross Streets (nearest/ between) b/t 7th St and 6th St on S  
City / Town (within 3 miles) Wimauma In Current City Limits? NO  
County Hillsborough Tax Parcel #(s) U-09-32-20-2XH-000049-00001.0  
Subdivision Name \_\_\_\_\_ Block \_\_\_\_\_ Lot \_\_\_\_\_  
Ownership Private Individual  
Name of Public Tract (e.g., park) \_\_\_\_\_  
Route to (especially if no street address) \_\_\_\_\_  
\_\_\_\_\_  
\_\_\_\_\_

## MAPPING

USGS 7.5' Map Name \_\_\_\_\_ Publication Date \_\_\_\_\_ >> WIMAUMA; 1956  
Township: \_\_\_\_\_ Range: \_\_\_\_\_ Section: \_\_\_\_\_ 1/4 section: \_\_\_\_\_ >> 32S ; 20E ; 9; SE  
Irregular Section Name: \_\_\_\_\_  
Landgrant \_\_\_\_\_  
UTM: Zone 17 Easting 371499 Northing 3066029  
Plat or Other Map (map's name, location) \_\_\_\_\_

## DESCRIPTION

Style Masonry Vernacular Other Style \_\_\_\_\_  
Exterior Plan Irregular Other Exterior Plan \_\_\_\_\_  
Number of Stories 1  
Structural System(s) \_\_\_\_\_ >> Brick  
Other Structural System(s) \_\_\_\_\_  
Foundation Type(s) \_\_\_\_\_ >> Slab  
Other Foundation Types \_\_\_\_\_  
Foundation Material(s) \_\_\_\_\_ >> \_\_\_\_\_  
Other Foundation Material(s) poured concrete  
Exterior Fabric(s) \_\_\_\_\_ >> Brick  
Other Exterior Fabric(s) \_\_\_\_\_  
Roof Type(s) \_\_\_\_\_ >> Gable  
Other Roof Type(s) \_\_\_\_\_  
Roof Material(s) \_\_\_\_\_ >> Sheet metal: 3V crimp  
Other Roof Material(s) \_\_\_\_\_  
Roof Secondary Structure(s) (dormers etc) \_\_\_\_\_ >> \_\_\_\_\_  
Other Roof Secondary Structure(s) \_\_\_\_\_  
Number of Chimneys \_\_\_\_\_  
Chimney Material \_\_\_\_\_  
Other Chimney Material(s) \_\_\_\_\_  
Chimney Location(s) \_\_\_\_\_

# HISTORICAL STRUCTURE FORM

8HI10277

## DESCRIPTION (continued)

Window Descriptions 2/2 SHS, metal, independent; 2/2 SHS, metal, paired

Main Entrance Description (stylistic details) \_\_\_\_\_

Porches: #open 1 #closed 1 #incised \_\_\_\_\_ Location(s) N, SPorch Roof Types(s) shed, shedExterior Ornament brick window sillsInterior Plan Unknown

Other Interior Plan \_\_\_\_\_

Condition Fair

### Structure Surroundings

Commercial: SOME of this category Residential: SOME of this categoryInstitutional: NONE of this category Undeveloped: NONE of this category

Ancillary Features (Number / type of outbuildings, major landscape features) \_\_\_\_\_

Archaeological Remains (describe): \_\_\_\_\_

If archaeological remains are present, was an Archaeological Site Form completed? \_\_\_\_\_

Narrative Description (optional) \_\_\_\_\_

## HISTORY

Construction year c1950Architect (last name first): unknownBuilder (last name first): unknown

### Changes in Locations or Conditions

Type of Change	Year of Change	Date Change Noted	Description of Changes
----------------	----------------	-------------------	------------------------

&gt;&gt; \_\_\_\_\_

### Structure Use History

Use \_\_\_\_\_ Year Use Started \_\_\_\_\_ Year Use Ended \_\_\_\_\_ >> Residence--private;;

Other Structure Uses \_\_\_\_\_

Ownership History (especially original owner, dates, profession, etc.) \_\_\_\_\_

## RESEARCH METHODS

Research Methods \_\_\_\_\_ >> Examine local property records

Other research methods \_\_\_\_\_

## SURVEYOR'S EVALUATION OF SITE

Potentially Eligible for a Local Register? NO

Name of Local Register if Eligible \_\_\_\_\_

Individually Eligible for National Register? NOPotential Contributor to NR District? NO

Area(s) of historical significance \_\_\_\_\_

>> Community planning & development

Other Historical Associations \_\_\_\_\_

Explanation of Evaluation (required) This is a typical example of the Masonry Vernacular style built throughout Hillsborough County and research revealed no significant historical associations. Therefore, 8HI10277 is not considered potentially eligible for listing in the NRHP.

# HISTORICAL STRUCTURE FORM

8HI10277

## DOCUMENTATION (Photos, Plans, etc.)

Photographic Negatives or Other Collections Not Filed with FMSF, Including Field Notes, Plans, other Important Documents.

Document type: \_\_\_\_\_

Maintaining Organization: \_\_\_\_\_

File or Accession #: \_\_\_\_\_

Descriptive Information: \_\_\_\_\_

>> Photographs (archived);Archaeological Associates, Inc;P06156B;SR 674 from US 301 to CR579

## RECORDER INFORMATION

Recorder Name (Last, First) Lumang, Marielle and Tesa Norman

Recorder Address / Phone 8110 Blaikie Court, Suite A; Sarasota, FL 34240; 941.379.6206

Recorder Affiliation Archaeological Consultants Inc Other Affiliation \_\_\_\_\_

Is a Text-Only Supplement File Attached (Surveyor Only)? \_\_\_\_\_

## \*\*\*\*\* MASTER SITE FILE USE ONLY \*\*\*\*\*

Cultural Resource Type: SS

Electronic Form Used: S110

Form Type Code: NORM

Form Quality Ranking: NEW

Form Status Code: SCAT

Supplement Information Status: NO SUPPLEMENT

Supplement File Status: NO SUPPLEMENT FILE

FMSF Staffer: \_\_\_\_\_

Computer Entry Date: 5/16/2007

Form Comments: \_\_\_\_\_  
\_\_\_\_\_  
\_\_\_\_\_

SHPO's Evaluation of Resource

\_\_\_\_\_ Date \_\_\_\_\_

### **REQUIRED PAPER ATTACHMENTS**

- (1) USGS 7.5" MAP WITH STRUCTURE PINPOINTED IN RED
- (2) LARGE SCALE STREET OR PLAT MAP
- (3) PHOTO OF MAIN FACADE, B&W, AT LEAST 3"X5"

# **HI10277-200705**

## **Supplementary Printout**

- > **USGS map name/year of publication or revision:**  
WIMAUMA;1956
- > **Township/Range/Section/Qtr:**  
32S ;20E ;9;SE
- > **Structural system(s):**  
Brick
- > **Foundation types:**  
Slab
- > **Foundation materials:**
- > **Exterior fabrics:**  
Brick
- > **Roof types:**  
Gable
- > **Roof materials:**  
Sheet metal:3V crimp
- > **Roof secondary structures (dormers etc):**
- > **Change status/year changed/date noted/nature:**
- > **Original, intermediate, present uses/year started/year ended:**  
Residence--private;;
- > **Research methods:**  
Examine local property records  
Examine local tax records  
FL Master Site File-Cultural Resources  
Public lands surveys
- > **Area(s) of historical significance:**  
Community planning & development
- > **Repositories: Collection/Housed/Accession#/Describe**  
Photographs (archived);Archaeological Associates, Inc;P06156B;SR 674 from US 301 to CR579  
Field notes;Archaeological Consultants Inc;P06156B;SR 674 from US 301 to CR 579
- > **[Other name(s)]:**

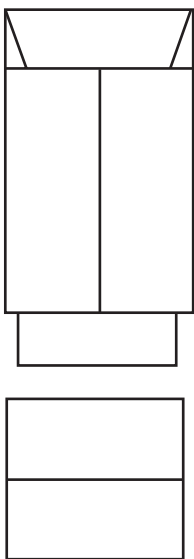
**PHOTOGRAPH**



**STREET OR PLAT MAP**

SR 674

7th Street



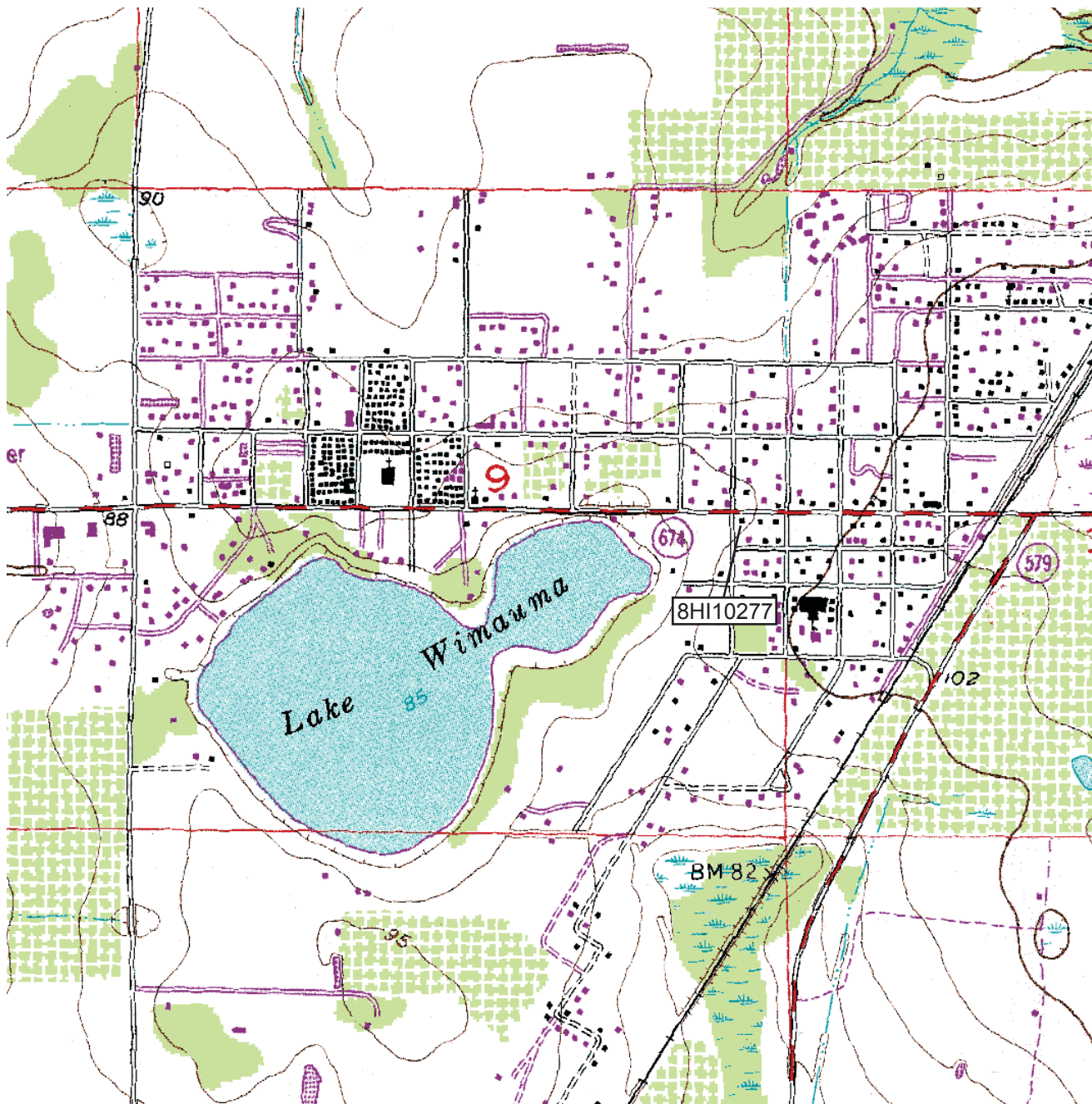
5641 SR 674

N  
↑  
Not to scale



## USGS MAP

Township 32 South, Range 20 East, Section 9  
Wimauma, Fla. 1956, PR 1987







# HISTORICAL STRUCTURE FORM

Electronic Version 1.1.0

Site #8 HI10278

Recorder # 1-13

Field Date 4/25/2007

Form Date 4/26/2007

FormNo 200704

FormNo = Field Date (YYYYMM)

First Site Form Recorded for this Site? YES

## GENERAL INFORMATION

Site Name (address if none) 5702 SR 674 Multiple Listing (DHR only) \_\_\_\_\_  
Other Names \_\_\_\_\_ >> \_\_\_\_\_  
Survey or Project Name CRAS SR 674 from US 301 to CR 579 PD&E Study Survey# \_\_\_\_\_  
National Register Category Building(s)

## LOCATION & IDENTIFICATION

### Address

Street No.	Direction	Street Name	Street Type	Direction Suffix
<u>5702</u>		<u>SR 674</u>		

Cross Streets (nearest/ between) NW crnr of SR 674 and 5th St.  
City / Town (within 3 miles) Wimauma In Current City Limits? NO  
County Hillsborough Tax Parcel #(s) U-10-32-20-2XJ-000040-00004.0  
Subdivision Name \_\_\_\_\_ Block \_\_\_\_\_ Lot \_\_\_\_\_  
Ownership Private Individual  
Name of Public Tract (e.g., park) \_\_\_\_\_  
Route to (especially if no street address) \_\_\_\_\_  
\_\_\_\_\_  
\_\_\_\_\_

## MAPPING

USGS 7.5' Map Name \_\_\_\_\_ Publication Date \_\_\_\_\_ >> WIMAUMA;1956  
Township: \_\_\_\_\_ Range: \_\_\_\_\_ Section: \_\_\_\_\_ 1/4 section: \_\_\_\_\_ >> 32S ;20E ;10;NW  
Irregular Section Name: \_\_\_\_\_  
Landgrant \_\_\_\_\_  
UTM: Zone 17 Easting 371638 Northing 3066046  
Plat or Other Map (map's name, location) \_\_\_\_\_

## DESCRIPTION

Style Frame Vernacular Other Style \_\_\_\_\_  
Exterior Plan Irregular Other Exterior Plan \_\_\_\_\_  
Number of Stories 1  
Structural System(s) \_\_\_\_\_ >> Wood frame  
Other Structural System(s) \_\_\_\_\_  
Foundation Type(s) \_\_\_\_\_ >> Piers  
Other Foundation Types \_\_\_\_\_  
Foundation Material(s) \_\_\_\_\_ >> Concrete Block  
Other Foundation Material(s) \_\_\_\_\_  
Exterior Fabric(s) \_\_\_\_\_ >> Wood siding  
Other Exterior Fabric(s) \_\_\_\_\_  
Roof Type(s) \_\_\_\_\_ >> Gable  
Other Roof Type(s) \_\_\_\_\_  
Roof Material(s) \_\_\_\_\_ >> Sheet metal:5V crimp  
Other Roof Material(s) \_\_\_\_\_  
Roof Secondary Structure(s) (dormers etc) \_\_\_\_\_ >> \_\_\_\_\_  
Other Roof Secondary Structure(s) \_\_\_\_\_  
Number of Chimneys \_\_\_\_\_  
Chimney Material \_\_\_\_\_  
Other Chimney Material(s) \_\_\_\_\_  
Chimney Location(s) \_\_\_\_\_

# HISTORICAL STRUCTURE FORM

8HI10278

## DESCRIPTION (continued)

Window Descriptions 1/1 SHS metal ind; 1/1 SHS metal pairedMain Entrance Description (stylistic details) 15-light wood swingPorches: #open 1 #closed 1 #incised \_\_\_\_\_ Location(s) S and E; W and NPorch Roof Types(s) shed; shedExterior Ornament gable vents, pierced concrete block wall, wood window surrounds, wood door surrounds, pierced porch postsInterior Plan Unknown

Other Interior Plan \_\_\_\_\_

Condition \_\_\_\_\_

### Structure Surroundings

Commercial: NONE of this category Residential: SOME of this categoryInstitutional: NONE of this category Undeveloped: NONE of this categoryAncillary Features (Number / type of outbuildings, major landscape features) coop/stable to N; smokehouse to W; shed to NE

Archaeological Remains (describe): \_\_\_\_\_

If archaeological remains are present, was an Archaeological Site Form completed? \_\_\_\_\_

Narrative Description (optional) \_\_\_\_\_

## HISTORY

Construction year c1915Architect (last name first): unknownBuilder (last name first): unknown

### Changes in Locations or Conditions

Type of Change	Year of Change	Date Change Noted	Description of Changes
----------------	----------------	-------------------	------------------------

>> Unspecified;;;repl. roof, encl. porch W and N

### Structure Use History

Use \_\_\_\_\_ Year Use Started \_\_\_\_\_ Year Use Ended \_\_\_\_\_ >> Residence--private;;

Other Structure Uses \_\_\_\_\_

Ownership History (especially original owner, dates, profession, etc.) K. Holmlund

## RESEARCH METHODS

Research Methods \_\_\_\_\_ >> Examine local property records

Other research methods \_\_\_\_\_

## SURVEYOR'S EVALUATION OF SITE

Potentially Eligible for a Local Register? NO

Name of Local Register if Eligible \_\_\_\_\_

Individually Eligible for National Register? NOPotential Contributor to NR District? NO

Area(s) of historical significance \_\_\_\_\_

>> Architecture

Other Historical Associations \_\_\_\_\_

Explanation of Evaluation (required) Alterations like the enclosed porch on the N and W elevations and the replacement roof compromise its architectural integrity. Therefore, 8HI10278 is not considered potentially eligible for listing in the NRHP.

# HISTORICAL STRUCTURE FORM

8HI10278

## DOCUMENTATION (Photos, Plans, etc.)

Photographic Negatives or Other Collections Not Filed with FMSF, Including Field Notes, Plans, other Important Documents.

Document type: \_\_\_\_\_

Maintaining Organization: \_\_\_\_\_

File or Accession #: \_\_\_\_\_

Descriptive Information: \_\_\_\_\_

>> Photographs (archived);Archaeological Consultants Inc;P06156B;SR 674 from US 301 to CR 579

## RECORDER INFORMATION

Recorder Name (Last, First) Lumang, Marielle and Tesa Norman

Recorder Address / Phone 8110 Blaikie Ct, Ste A, Sarasota, FL 34240; 941.379.6206

Recorder Affiliation Archaeological Consultants Inc Other Affiliation \_\_\_\_\_

Is a Text-Only Supplement File Attached (Surveyor Only)? \_\_\_\_\_

## \*\*\*\*\* MASTER SITE FILE USE ONLY \*\*\*\*\*

Cultural Resource Type: SS

Electronic Form Used: S110

Form Type Code: NORM

Form Quality Ranking: NEW

Form Status Code: SCAT

Supplement Information Status: NO SUPPLEMENT

Supplement File Status: NO SUPPLEMENT FILE

FMSF Staffer: \_\_\_\_\_

Computer Entry Date: 4/26/2007

Form Comments: \_\_\_\_\_  
\_\_\_\_\_  
\_\_\_\_\_

SHPO's Evaluation of Resource

\_\_\_\_\_ Date \_\_\_\_\_

### REQUIRED PAPER ATTACHMENTS

- (1) USGS 7.5" MAP WITH STRUCTURE PINPOINTED IN RED
- (2) LARGE SCALE STREET OR PLAT MAP
- (3) PHOTO OF MAIN FACADE, B&W, AT LEAST 3"X5"

# **HI10278-200704**

## **Supplementary Printout**

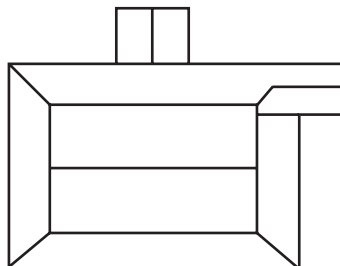
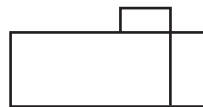

- > **USGS map name/year of publication or revision:**  
WIMAUMA;1956
- > **Township/Range/Section/Qtr:**  
32S ;20E ;10;NW
- > **Structural system(s):**  
Wood frame
- > **Foundation types:**  
Piers  
Continuous
- > **Foundation materials:**  
Concrete Block
- > **Exterior fabrics:**  
Wood siding
- > **Roof types:**  
Gable  
Shed
- > **Roof materials:**  
Sheet metal:5V crimp
- > **Roof secondary structures (dormers etc):**
- > **Change status/year changed/date noted/nature:**  
Unspecified;;;repl. roof, encl. porch W and N
- > **Original, intermediate, present uses/year started/year ended:**  
Residence--private;;
- > **Research methods:**  
Examine local property records  
Examine local tax records  
FL Master Site File-Cultural Resources  
Public lands surveys
- > **Area(s) of historical significance:**  
Architecture  
Community planning & development
- > **Repositories: Collection/Housed/Accession#/Describe**  
Photographs (archived);Archaeological Consultants Inc;P06156B;SR 674 from US 301 to CR 579  
Field notes;Archaeological Consultants Inc;P06156B;SR 674 from US 301 to CR 579
- > **[Other name(s)]:**

PHOTOGRAPH



STREET OR PLAT MAP

6th Street



5702 SR 674

SR 674

N  
↑  
Not to scale

Township 32 South, Range 20 East, Section 10  
Wimauma, Fla. 1956, PR 1987







# HISTORICAL STRUCTURE FORM

Electronic Version 1.1.0

Site #8 HI10279

Recorder # 1-10

Field Date 4/25/2007

Form Date 4/26/2007

FormNo 200704

FormNo = Field Date (YYYYMM)

First Site Form Recorded for this Site? YES

## GENERAL INFORMATION

Site Name (address if none) 5704 SR 674 Multiple Listing (DHR only) \_\_\_\_\_  
Other Names \_\_\_\_\_ >> \_\_\_\_\_  
Survey or Project Name CRAS SR 674 from US 301 to CR 579 PD&E Study Survey# \_\_\_\_\_  
National Register Category Building(s)

## LOCATION & IDENTIFICATION

### Address

Street No.	Direction	Street Name	Street Type	Direction Suffix
<u>5704</u>		<u>SR 674</u>		

Cross Streets (nearest/ between) NW crnr of SR 674 and 5th St.  
City / Town (within 3 miles) Wimauma In Current City Limits? NO  
County Hillsborough Tax Parcel #(s) U-10-32-20-2XJ-000040-00004.0  
Subdivision Name \_\_\_\_\_ Block \_\_\_\_\_ Lot \_\_\_\_\_  
Ownership \_\_\_\_\_  
Name of Public Tract (e.g., park) \_\_\_\_\_  
Route to (especially if no street address) \_\_\_\_\_  
\_\_\_\_\_  
\_\_\_\_\_

## MAPPING

USGS 7.5' Map Name \_\_\_\_\_ Publication Date \_\_\_\_\_ >> WIMAUMA;1956  
Township: \_\_\_\_\_ Range: \_\_\_\_\_ Section: \_\_\_\_\_ 1/4 section: \_\_\_\_\_ >> 32S ;20E ;10;NW  
Irregular Section Name: \_\_\_\_\_  
Landgrant \_\_\_\_\_  
UTM: Zone 17 Easting 371665 Northing 3066034  
Plat or Other Map (map's name, location) \_\_\_\_\_

## DESCRIPTION

Style Commercial Other Style \_\_\_\_\_  
Exterior Plan \_\_\_\_\_ Other Exterior Plan \_\_\_\_\_  
Number of Stories 1  
Structural System(s) \_\_\_\_\_ >> Concrete block  
Other Structural System(s) \_\_\_\_\_  
Foundation Type(s) \_\_\_\_\_ >> Slab  
Other Foundation Types \_\_\_\_\_  
Foundation Material(s) \_\_\_\_\_ >> \_\_\_\_\_  
Other Foundation Material(s) poured concrete  
Exterior Fabric(s) \_\_\_\_\_ >> Block-concrete  
Other Exterior Fabric(s) \_\_\_\_\_  
Roof Type(s) \_\_\_\_\_ >> Flat  
Other Roof Type(s) \_\_\_\_\_  
Roof Material(s) \_\_\_\_\_ >> Built-up  
Other Roof Material(s) \_\_\_\_\_  
Roof Secondary Structure(s) (dormers etc) \_\_\_\_\_ >> \_\_\_\_\_  
Other Roof Secondary Structure(s) \_\_\_\_\_  
Number of Chimneys \_\_\_\_\_  
Chimney Material \_\_\_\_\_  
Other Chimney Material(s) \_\_\_\_\_  
Chimney Location(s) \_\_\_\_\_



# HISTORICAL STRUCTURE FORM

8HI10279

## DESCRIPTION (continued)

Window Descriptions storefront windowsMain Entrance Description (stylistic details) wood swingPorches: #open 1 #closed        #incised        Location(s) SPorch Roof Types(s) shedExterior Ornament       Interior Plan UnknownOther Interior Plan       Condition Good

### Structure Surroundings

Commercial: SOME of this category Residential: SOME of this categoryInstitutional: NONE of this category Undeveloped: SOME of this categoryAncillary Features (Number / type of outbuildings, major landscape features)       Archaeological Remains (describe):       If archaeological remains are present, was an Archaeological Site Form completed?       Narrative Description (optional)       

## HISTORY

Construction year c1947Architect (last name first): unknownBuilder (last name first): unknown

### Changes in Locations or Conditions

Type of Change	Year of Change	Date Change Noted	Description of Changes
>> <u>Addition;;;S porch</u>			

### Structure Use History

Use        Year Use Started        Year Use Ended        >> Unknown;orig;Other Structure Uses       Ownership History (especially original owner, dates, profession, etc.)       

## RESEARCH METHODS

Research Methods        >> Examine local property recordsOther research methods       

## SURVEYOR'S EVALUATION OF SITE

Potentially Eligible for a Local Register? NOName of Local Register if Eligible       Individually Eligible for National Register? NOPotential Contributor to NR District? NOArea(s) of historical significance        >> Community planning & developmentOther Historical Associations       

Explanation of Evaluation (required) This is a typical Commercial style building built throughout Hillsborough Co., research revealed no significant historical associations, the S. porch compromises integrity. Therefore, 8HI10279 is not potentially eligible for listing in the NRHP.

# HISTORICAL STRUCTURE FORM

8HI10279

## DOCUMENTATION (Photos, Plans, etc.)

Photographic Negatives or Other Collections Not Filed with FMSF, Including Field Notes, Plans, other Important Documents.

Document type: \_\_\_\_\_

Maintaining Organization: \_\_\_\_\_

File or Accession #: \_\_\_\_\_

Descriptive Information: \_\_\_\_\_

>> Field notes;Archaeological Consultants Inc;P06156B;SR 674 from US 301 to CR 579

## RECORDER INFORMATION

Recorder Name (Last, First) Lumang, Marielle and Tesa Norman

Recorder Address / Phone 8110 Blaikie Ct, Ste A, Sarasota, FL 34240; 941.379.6206

Recorder Affiliation Archaeological Consultants Inc Other Affiliation \_\_\_\_\_

Is a Text-Only Supplement File Attached (Surveyor Only)? \_\_\_\_\_

## \*\*\*\*\* MASTER SITE FILE USE ONLY \*\*\*\*\*

Cultural Resource Type: SS

Electronic Form Used: S110

Form Type Code: NORM

Form Quality Ranking: NEW

Form Status Code: SCAT

Supplement Information Status: NO SUPPLEMENT

Supplement File Status: NO SUPPLEMENT FILE

FMSF Staffer: \_\_\_\_\_

Computer Entry Date: 4/26/2007

Form Comments: \_\_\_\_\_  
\_\_\_\_\_  
\_\_\_\_\_

SHPO's Evaluation of Resource

\_\_\_\_\_ Date \_\_\_\_\_

### **REQUIRED PAPER ATTACHMENTS**

- (1) USGS 7.5" MAP WITH STRUCTURE PINPOINTED IN RED
- (2) LARGE SCALE STREET OR PLAT MAP
- (3) PHOTO OF MAIN FACADE, B&W, AT LEAST 3"X5"

# **HI10279-200704**

## **Supplementary Printout**


- > **USGS map name/year of publication or revision:**  
WIMAUMA;1956
- > **Township/Range/Section/Qtr:**  
32S ;20E ;10;NW
- > **Structural system(s):**  
Concrete block
- > **Foundation types:**  
Slab
- > **Foundation materials:**
- > **Exterior fabrics:**  
Block-concrete
- > **Roof types:**  
Flat
- > **Roof materials:**  
Built-up
- > **Roof secondary structures (dormers etc):**
- > **Change status/year changed/date noted/nature:**  
Addition;;;S porch
- > **Original, intermediate, present uses/year started/year ended:**  
Unknown;orig;  
Commercial unspecified;curr;
- > **Research methods:**  
Examine local property records  
Examine local tax records  
FL Master Site File-Cultural Resources  
Public lands surveys
- > **Area(s) of historical significance:**  
Community planning & development
- > **Repositories: Collection/Housed/Accession#/Describe**  
Field notes;Archaeological Consultants Inc;P06156B;SR 674 from US 301 to CR 579  
Photographs (archived);Archaeological Consultants Inc;P06156B;SR 674 from US 301 to CR 579
- > **[Other name(s)]:**

**PHOTOGRAPH**



**STREET OR PLAT MAP**

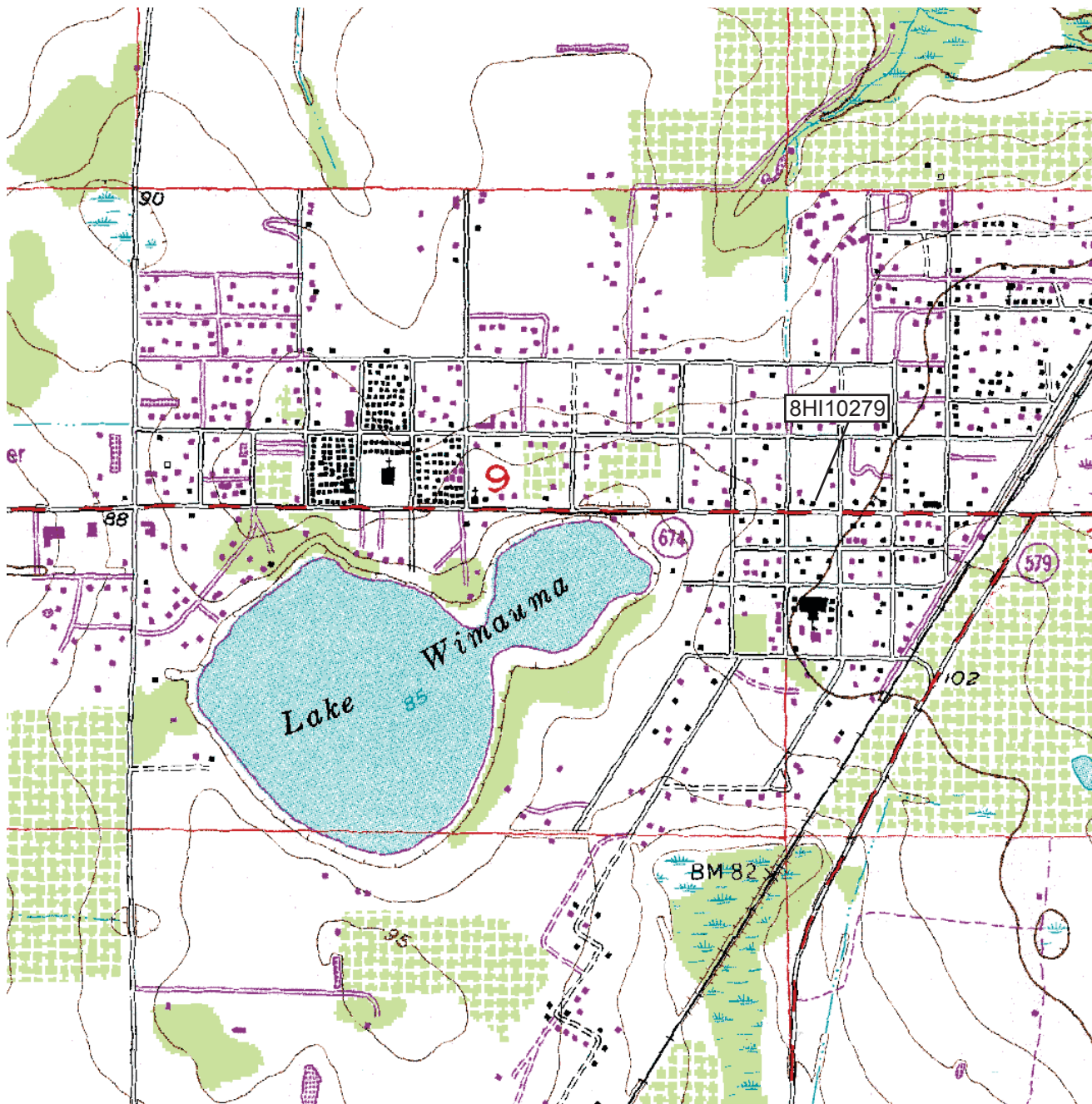
5704 SR 674



SR 674

## USGS MAP

Township 32 South, Range 20 East, Section 10  
Wimauma, Fla. 1956, PR 1987





# HISTORICAL STRUCTURE FORM

Electronic Version 1.1.0

Site #8 HI10280

Recorder # 2-17

Field Date 5/10/2007

Form Date 5/16/2007

FormNo 200705

FormNo = Field Date (YYYYMM)

First Site Form Recorded for this Site? YES

## GENERAL INFORMATION

Site Name (address if none) 5749 SR 674 (Auto Repair)

Multiple Listing (DHR only) \_\_\_\_\_

Other Names \_\_\_\_\_ >> \_\_\_\_\_

Survey or Project Name CRAS SR 674 from US 301 to CR 579 PD&E Study Survey# \_\_\_\_\_

National Register Category Building(s)

## LOCATION & IDENTIFICATION

### Address

Street No.	Direction	Street Name	Street Type	Direction Suffix
<u>5749</u>		<u>SR 674</u>		

Cross Streets (nearest/ between) b/t 7th St and 6th St on S

City / Town (within 3 miles) Wimauma In Current City Limits? NO

County Hillsborough Tax Parcel #(s) U-09-32-20-2XH-000049-0007.0

Subdivision Name \_\_\_\_\_ Block \_\_\_\_\_ Lot \_\_\_\_\_

Ownership Private Individual

Name of Public Tract (e.g., park) \_\_\_\_\_

Route to (especially if no street address) \_\_\_\_\_

## MAPPING

USGS 7.5' Map Name \_\_\_\_\_ Publication Date \_\_\_\_\_ >> WIMAUMA;1987

Township: \_\_\_\_\_ Range: \_\_\_\_\_ Section: \_\_\_\_\_ 1/4 section: \_\_\_\_\_ >> 32S ;20E ;9;SE

Irregular Section Name: \_\_\_\_\_

Landgrant \_\_\_\_\_

UTM: Zone 17 Easting 371571 Northing 3066025

Plat or Other Map (map's name, location) \_\_\_\_\_

## DESCRIPTION

Style Commercial Other Style \_\_\_\_\_

Exterior Plan Irregular Other Exterior Plan \_\_\_\_\_

Number of Stories 1

Structural System(s) \_\_\_\_\_ >> Concrete block

Other Structural System(s) \_\_\_\_\_

Foundation Type(s) \_\_\_\_\_ >> Slab

Other Foundation Types \_\_\_\_\_

Foundation Material(s) \_\_\_\_\_ >> \_\_\_\_\_

Other Foundation Material(s) poured concrete

Exterior Fabric(s) \_\_\_\_\_ >> Concrete block

Other Exterior Fabric(s) \_\_\_\_\_

Roof Type(s) \_\_\_\_\_ >> Shed

Other Roof Type(s) \_\_\_\_\_

Roof Material(s) \_\_\_\_\_ >> Sheet metal:5V crimp

Other Roof Material(s) \_\_\_\_\_

Roof Secondary Structure(s) (dormers etc) \_\_\_\_\_ >> Other

Other Roof Secondary Structure(s) stepped parapet

Number of Chimneys \_\_\_\_\_

Chimney Material \_\_\_\_\_

Other Chimney Material(s) \_\_\_\_\_

Chimney Location(s) \_\_\_\_\_

# HISTORICAL STRUCTURE FORM

8HI10280

## DESCRIPTION (continued)

Window Descriptions obscured with plywoodMain Entrance Description (stylistic details) obscured

Porches: #open \_\_\_\_\_ #closed \_\_\_\_\_ #incised \_\_\_\_\_ Location(s) \_\_\_\_\_

Porch Roof Types(s) \_\_\_\_\_

Exterior Ornament \_\_\_\_\_

Interior Plan \_\_\_\_\_ Other Interior Plan \_\_\_\_\_

Condition \_\_\_\_\_

### Structure Surroundings

Commercial: SOME of this category Residential: SOME of this categoryInstitutional: NONE of this category Undeveloped: NONE of this categoryAncillary Features (Number / type of outbuildings, major landscape features) shed to SW, attached carport to N

Archaeological Remains (describe): \_\_\_\_\_

If archaeological remains are present, was an Archaeological Site Form completed? \_\_\_\_\_

Narrative Description (optional) \_\_\_\_\_

## HISTORY

Construction year c1946Architect (last name first): unknown Builder (last name first): unknown

### Changes in Locations or Conditions

Type of Change	Year of Change	Date Change Noted	Description of Changes
>>			

### Structure Use History

Use _____	Year Use Started _____	Year Use Ended _____	>> <u>Commercial unspecified;;</u>
Other Structure Uses _____			

Ownership History (especially original owner, dates, profession, etc.) Brian Servis

## RESEARCH METHODS

Research Methods \_\_\_\_\_ >> Informant Interview

Other research methods \_\_\_\_\_

## SURVEYOR'S EVALUATION OF SITE

Potentially Eligible for a Local Register? NO Name of Local Register if Eligible \_\_\_\_\_Individually Eligible for National Register? NOPotential Contributor to NR District? NOArea(s) of historical significance \_\_\_\_\_ >> Commerce

Other Historical Associations \_\_\_\_\_

Explanation of Evaluation (required) This is a typical Commercial style building built throughout Hillsborough County and research revealed no significant historical associations. Therefore, 8HI10280 is not potentially eligible for listing in the NRHP.



# HISTORICAL STRUCTURE FORM

8HI10280

## DOCUMENTATION (Photos, Plans, etc.)

Photographic Negatives or Other Collections Not Filed with FMSF, Including Field Notes, Plans, other Important Documents.

Document type: \_\_\_\_\_

Maintaining Organization: \_\_\_\_\_

File or Accession #: \_\_\_\_\_

Descriptive Information: \_\_\_\_\_

>> Photographs (archived);Archaeological Consultants Inc;P06156B;SR 674 from US 301 to CR 579

## RECORDER INFORMATION

Recorder Name (Last, First) Lumang, Marielle and Tesa Norman

Recorder Address / Phone 8110 Blaikie Court, Suite A; Sarasota, FL 34240; 941.379.6206

Recorder Affiliation Archaeological Consultants Inc Other Affiliation \_\_\_\_\_

Is a Text-Only Supplement File Attached (Surveyor Only)? \_\_\_\_\_

## \*\*\*\*\* MASTER SITE FILE USE ONLY \*\*\*\*\*

Cultural Resource Type: SS

Electronic Form Used: S110

Form Type Code: NORM

Form Quality Ranking: NEW

Form Status Code: SCAT

Supplement Information Status: NO SUPPLEMENT

Supplement File Status: NO SUPPLEMENT FILE

FMSF Staffer: \_\_\_\_\_

Computer Entry Date: 5/16/2007

Form Comments: \_\_\_\_\_  
\_\_\_\_\_  
\_\_\_\_\_

SHPO's Evaluation of Resource

\_\_\_\_\_ Date \_\_\_\_\_

### **REQUIRED PAPER ATTACHMENTS**

- (1) USGS 7.5" MAP WITH STRUCTURE PINPOINTED IN RED
- (2) LARGE SCALE STREET OR PLAT MAP
- (3) PHOTO OF MAIN FACADE, B&W, AT LEAST 3"X5"

# **HI10280-200705**

## **Supplementary Printout**

- > **USGS map name/year of publication or revision:**  
WIMAUMA;1987
- > **Township/Range/Section/Qtr:**  
32S ;20E ;9;SE
- > **Structural system(s):**  
Concrete block
- > **Foundation types:**  
Slab
- > **Foundation materials:**
- > **Exterior fabrics:**  
Concrete block
- > **Roof types:**  
Shed
- > **Roof materials:**  
Sheet metal:5V crimp
- > **Roof secondary structures (dormers etc):**  
Other
- > **Change status/year changed/date noted/nature:**
- > **Original, intermediate, present uses/year started/year ended:**  
Commercial unspecified;;
- > **Research methods:**  
Informant Interview  
Examine local property records  
Examine local tax records  
FL Master Site File-Cultural Resources  
Public lands surveys
- > **Area(s) of historical significance:**  
Commerce
- > **Repositories: Collection/Housed/Accession#/Describe**  
Photographs (archived);Archaeological Consultants Inc;P06156B;SR 674 from US 301 to CR 579  
Field notes;Archaeological Consultants Inc;P06156B;SR 674 from US 301 to CR 579
- > **[Other name(s)]:**

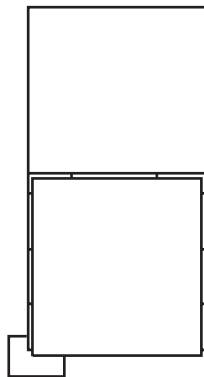
**PHOTOGRAPH**



**STREET OR PLAT MAP**

SR 674

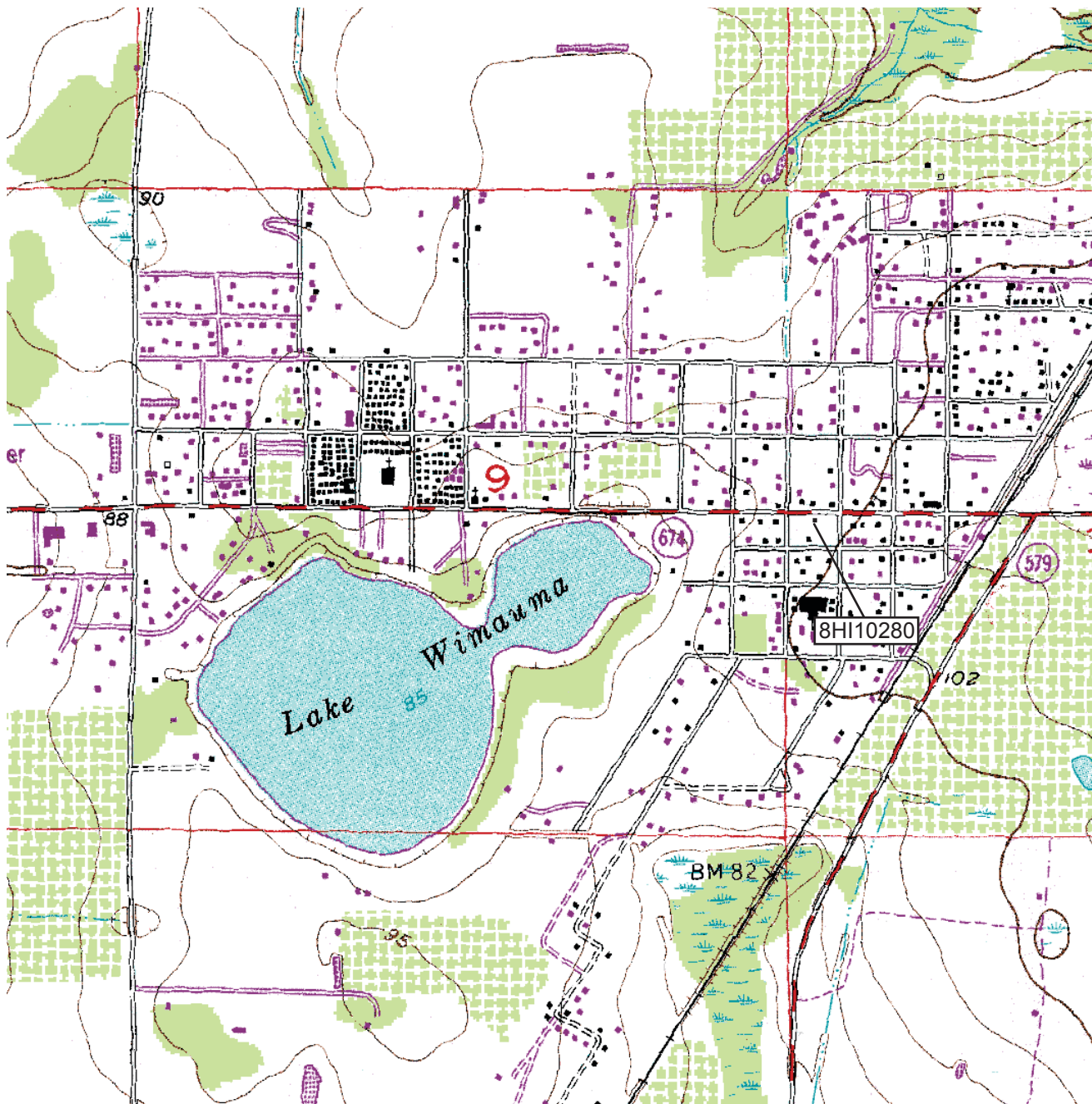
5649 SR 674



6th Street

## USGS MAP

Township 32 South, Range 20 East, Section 10  
Wimauma, Fla. 1956, PR 1987





# HISTORICAL STRUCTURE FORM

Electronic Version 1.1.0

Site #8 HI10281

Recorder # 1-4

Field Date 4/25/2007

Form Date 4/26/2007

FormNo 200704

FormNo = Field Date (YYYYMM)

First Site Form Recorded for this Site? YES

## GENERAL INFORMATION

Site Name (address if none) 5816 SR 674 Multiple Listing (DHR only) \_\_\_\_\_  
Other Names \_\_\_\_\_ >> \_\_\_\_\_  
Survey or Project Name CRAS SR 674 from US 301 to CR 579 PD&E Study Survey# \_\_\_\_\_  
National Register Category Building(s)

## LOCATION & IDENTIFICATION

### Address

Street No.	Direction	Street Name	Street Type	Direction Suffix
<u>5816</u>		<u>5816 SR 674</u>		

Cross Streets (nearest/ between) b/t 4th St and Railroad St on N  
City / Town (within 3 miles) Wimauma In Current City Limits? NO  
County Hillsborough Tax Parcel #(s) U-10-32-20-2XJ-000042-00002.A  
Subdivision Name \_\_\_\_\_ Block \_\_\_\_\_ Lot \_\_\_\_\_  
Ownership Private Individual  
Name of Public Tract (e.g., park) \_\_\_\_\_  
Route to (especially if no street address) \_\_\_\_\_  
\_\_\_\_\_  
\_\_\_\_\_

## MAPPING

USGS 7.5' Map Name \_\_\_\_\_ Publication Date \_\_\_\_\_ >> WIMAUMA;1956  
Township: \_\_\_\_\_ Range: \_\_\_\_\_ Section: \_\_\_\_\_ 1/4 section: \_\_\_\_\_ >> 32S ;20E ;10;NW  
Irregular Section Name: \_\_\_\_\_  
Landgrant \_\_\_\_\_  
UTM: Zone 17 Easting 371980 Northing 3066056  
Plat or Other Map (map's name, location) \_\_\_\_\_

## DESCRIPTION

Style Masonry Vernacular Other Style Commercial  
Exterior Plan Irregular Other Exterior Plan \_\_\_\_\_  
Number of Stories 1  
Structural System(s) \_\_\_\_\_ >> Brick  
Other Structural System(s) \_\_\_\_\_  
Foundation Type(s) \_\_\_\_\_ >> Slab  
Other Foundation Types \_\_\_\_\_  
Foundation Material(s) \_\_\_\_\_ >> \_\_\_\_\_  
Other Foundation Material(s) poured concrete  
Exterior Fabric(s) \_\_\_\_\_ >> Brick  
Other Exterior Fabric(s) \_\_\_\_\_  
Roof Type(s) \_\_\_\_\_ >> Flat  
Other Roof Type(s) \_\_\_\_\_  
Roof Material(s) \_\_\_\_\_ >> Built-up  
Other Roof Material(s) \_\_\_\_\_  
Roof Secondary Structure(s) (dormers etc) \_\_\_\_\_ >> \_\_\_\_\_  
Other Roof Secondary Structure(s) \_\_\_\_\_  
Number of Chimneys \_\_\_\_\_  
Chimney Material \_\_\_\_\_  
Other Chimney Material(s) \_\_\_\_\_  
Chimney Location(s) \_\_\_\_\_

# HISTORICAL STRUCTURE FORM

8HI10281

## DESCRIPTION (continued)

Window Descriptions obscured; filled in with concreteMain Entrance Description (stylistic details) double metal doorsPorches: #open 2 #closed        #incised        Location(s) N, NPorch Roof Types(s) shed; shedExterior Ornament stepped parapetInterior Plan UnknownOther Interior Plan       Condition Fair

### Structure Surroundings

Commercial: MOSTly this category Residential: SOME of this categoryInstitutional: NONE of this category Undeveloped: SOME of this categoryAncillary Features (Number / type of outbuildings, major landscape features)       Archaeological Remains (describe):       If archaeological remains are present, was an Archaeological Site Form completed?       Narrative Description (optional)       

## HISTORY

Construction year c1950Architect (last name first): unknownBuilder (last name first): unknown

### Changes in Locations or Conditions

Type of Change	Year of Change	Date Change Noted	Description of Changes
>> <u>Unspecified;;;repl. brick and door</u>			

### Structure Use History

Use        Year Use Started        Year Use Ended        >> Unknown;orig;Other Structure Uses       Ownership History (especially original owner, dates, profession, etc.)       

## RESEARCH METHODS

Research Methods        >> Examine local property recordsOther research methods       

## SURVEYOR'S EVALUATION OF SITE

Potentially Eligible for a Local Register? NOName of Local Register if Eligible       Individually Eligible for National Register? NOPotential Contributor to NR District? NOArea(s) of historical significance       >> Community planning & developmentOther Historical Associations       

Explanation of Evaluation (required) This is a typical Masonry Vernacular/Commercial style building built throughout Hillsborough County and research revealed no significant historical associations. Therefore, 8HI10281 is not potentially eligible for listing in the NRHP.

# HISTORICAL STRUCTURE FORM

8HI10281

## DOCUMENTATION (Photos, Plans, etc.)

Photographic Negatives or Other Collections Not Filed with FMSF, Including Field Notes, Plans, other Important Documents.

Document type: \_\_\_\_\_

Maintaining Organization: \_\_\_\_\_

File or Accession #: \_\_\_\_\_

Descriptive Information: \_\_\_\_\_

>> Photographs (archived);Archaeological Consultants Inc;P06156B;SR 674 from US 301 to CR 579

## RECORDER INFORMATION

Recorder Name (Last, First) Lumang, Marielle and Tesa Norman

Recorder Address / Phone 8110 Blaikie Ct, Ste A, Sarasota, FL 34240; 941.379.6206

Recorder Affiliation Archaeological Consultants Inc Other Affiliation \_\_\_\_\_

Is a Text-Only Supplement File Attached (Surveyor Only)? \_\_\_\_\_

## \*\*\*\*\* MASTER SITE FILE USE ONLY \*\*\*\*\*

Cultural Resource Type: SS

Electronic Form Used: S110

Form Type Code: NORM

Form Quality Ranking: NEW

Form Status Code: SCAT

Supplement Information Status: NO SUPPLEMENT

Supplement File Status: NO SUPPLEMENT FILE

FMSF Staffer: \_\_\_\_\_

Computer Entry Date: 4/26/2007

Form Comments: \_\_\_\_\_  
\_\_\_\_\_  
\_\_\_\_\_

SHPO's Evaluation of Resource

\_\_\_\_\_ Date \_\_\_\_\_

### REQUIRED PAPER ATTACHMENTS

- (1) USGS 7.5" MAP WITH STRUCTURE PINPOINTED IN RED
- (2) LARGE SCALE STREET OR PLAT MAP
- (3) PHOTO OF MAIN FACADE, B&W, AT LEAST 3"X5"



# **HI10281-200704**

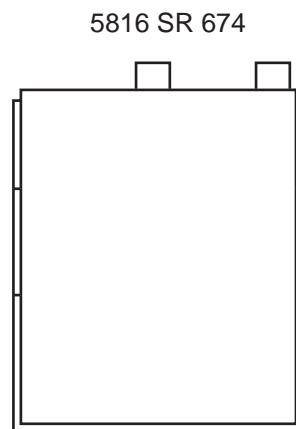
## **Supplementary Printout**

- > **USGS map name/year of publication or revision:**  
WIMAUMA;1956
- > **Township/Range/Section/Qtr:**  
32S ;20E ;10;NW
- > **Structural system(s):**  
Brick
- > **Foundation types:**  
Slab
- > **Foundation materials:**
- > **Exterior fabrics:**  
Brick
- > **Roof types:**  
Flat
- > **Roof materials:**  
Built-up
- > **Roof secondary structures (dormers etc):**
- > **Change status/year changed/date noted/nature:**  
Unspecified;;;repl. brick and door
- > **Original, intermediate, present uses/year started/year ended:**  
Unknown;orig;  
Commercial unspecified;curr;
- > **Research methods:**  
Examine local property records  
Examine local tax records  
FL Master Site File-Cultural Resources  
Public lands surveys
- > **Area(s) of historical significance:**  
Community planning & development
- > **Repositories: Collection/Housed/Accession#/Describe**  
Photographs (archived);Archaeological Consultants Inc;P06156B;SR 674 from US 301 to CR 579  
Field notes;Archaeological Consultants Inc;P06156B;SR 674 from US 301 to CR 579
- > **[Other name(s)]:**

PHOTOGRAPH



STREET OR PLAT MAP



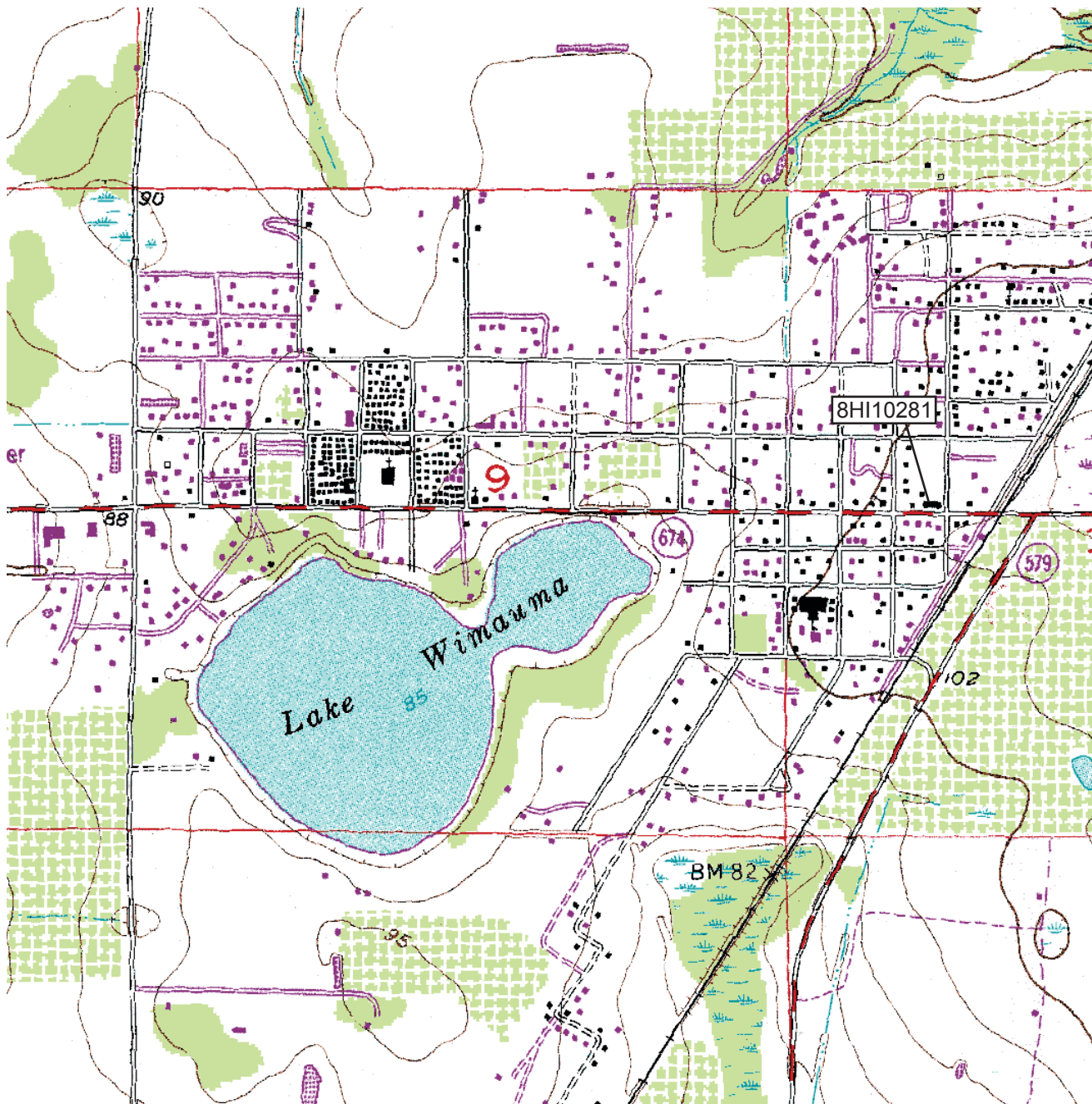
N ↑  
Not to scale

SR 674

Railroad Street

## USGS MAP

Township 32 South, Range 20 East, Section 10  
Wimauma, Fla. 1956, PR 1987





# HISTORICAL STRUCTURE FORM

Electronic Version 1.1.0

Site #8 HI10282

Recorder # 1-1

Field Date 4/25/2007

Form Date 4/26/2007

FormNo 200704

FormNo = Field Date (YYYYMM)

First Site Form Recorded for this Site? YES

## GENERAL INFORMATION

Site Name (address if none) 5818 SR 674 Multiple Listing (DHR only) \_\_\_\_\_  
Other Names \_\_\_\_\_ >> \_\_\_\_\_  
Survey or Project Name CRAS SR 674 from US 301 to CR 579 PD&E Study Survey# \_\_\_\_\_  
National Register Category Building(s)

## LOCATION & IDENTIFICATION

### Address

Street No.	Direction	Street Name	Street Type	Direction Suffix
<u>5818</u>		<u>SR 674</u>		

Cross Streets (nearest/ between) b/t 4th St and Railroad St on N  
City / Town (within 3 miles) Wimauma In Current City Limits? NO  
County Hillsborough Tax Parcel #(s) U-10-32-20-2XJ-000042-00002.2  
Subdivision Name \_\_\_\_\_ Block \_\_\_\_\_ Lot \_\_\_\_\_  
Ownership Private Individual  
Name of Public Tract (e.g., park) \_\_\_\_\_  
Route to (especially if no street address) \_\_\_\_\_  
\_\_\_\_\_  
\_\_\_\_\_

## MAPPING

USGS 7.5' Map Name \_\_\_\_\_ Publication Date \_\_\_\_\_ >> WIMAUMA;1956  
Township: \_\_\_\_\_ Range: \_\_\_\_\_ Section: \_\_\_\_\_ 1/4 section: \_\_\_\_\_ >> 32S ;20E ;10;NW  
Irregular Section Name: \_\_\_\_\_  
Landgrant \_\_\_\_\_  
UTM: Zone 17 Easting 371977 Northing 3066035  
Plat or Other Map (map's name, location) \_\_\_\_\_

## DESCRIPTION

Style Masonry Vernacular Other Style Commercial  
Exterior Plan Rectangular Other Exterior Plan \_\_\_\_\_  
Number of Stories 1  
Structural System(s) \_\_\_\_\_ >> Concrete block  
Other Structural System(s) \_\_\_\_\_  
Foundation Type(s) \_\_\_\_\_ >> Slab  
Other Foundation Types \_\_\_\_\_  
Foundation Material(s) \_\_\_\_\_ >> \_\_\_\_\_  
Other Foundation Material(s) poured concrete  
Exterior Fabric(s) \_\_\_\_\_ >> Block-concrete  
Other Exterior Fabric(s) \_\_\_\_\_  
Roof Type(s) \_\_\_\_\_ >> Flat  
Other Roof Type(s) \_\_\_\_\_  
Roof Material(s) \_\_\_\_\_ >> Built-up  
Other Roof Material(s) \_\_\_\_\_  
Roof Secondary Structure(s) (dormers etc) \_\_\_\_\_ >> \_\_\_\_\_  
Other Roof Secondary Structure(s) \_\_\_\_\_  
Number of Chimneys \_\_\_\_\_  
Chimney Material \_\_\_\_\_  
Other Chimney Material(s) \_\_\_\_\_  
Chimney Location(s) \_\_\_\_\_

# HISTORICAL STRUCTURE FORM

8HI10282

## DESCRIPTION (continued)

Window Descriptions obscured by plywoodMain Entrance Description (stylistic details) 1-light metal swingPorches: #open 1 #closed        #incised        Location(s) NPorch Roof Types(s) flatExterior Ornament parapet, awning over entry, low concrete wall screen on S elevation, rounded concrete block cornersInterior Plan UnknownOther Interior Plan       Condition Fair

### Structure Surroundings

Commercial: MOSTly this category Residential: SOME of this categoryInstitutional: NONE of this category Undeveloped: SOME of this categoryAncillary Features (Number / type of outbuildings, major landscape features)       Archaeological Remains (describe):       If archaeological remains are present, was an Archaeological Site Form completed?       Narrative Description (optional)       

## HISTORY

Construction year c1952Architect (last name first): unknownBuilder (last name first): unknown

### Changes in Locations or Conditions

Type of Change	Year of Change	Date Change Noted	Description of Changes
>> <u>Unspecified;;;replacement door</u>			

### Structure Use History

Use        Year Use Started        Year Use Ended        >> Unknown;orig;Other Structure Uses       Ownership History (especially original owner, dates, profession, etc.) R. Contreras

## RESEARCH METHODS

Research Methods        >> Examine local property recordsOther research methods       

## SURVEYOR'S EVALUATION OF SITE

Potentially Eligible for a Local Register? NOName of Local Register if Eligible       Individually Eligible for National Register? NOPotential Contributor to NR District? NOArea(s) of historical significance       >> Community planning & developmentOther Historical Associations       Explanation of Evaluation (required) This is a typical Commercial style building built throughout Hillsborough County and research revealed no significant historical associations. Therefore, 8HI10282 is not potentially eligible for listing in the NRHP.

# HISTORICAL STRUCTURE FORM

8HI10282

## DOCUMENTATION (Photos, Plans, etc.)

Photographic Negatives or Other Collections Not Filed with FMSF, Including Field Notes, Plans, other Important Documents.

Document type: \_\_\_\_\_

Maintaining Organization: \_\_\_\_\_

File or Accession #: \_\_\_\_\_

Descriptive Information: \_\_\_\_\_

>> Field notes;Archaeological Consultants Inc;P06156B;SR 674 from US 301 to CR 579

## RECORDER INFORMATION

Recorder Name (Last, First) Lumang, Marielle and Tesa Norman

Recorder Address / Phone 8110 Blaikie Ct, Ste A, Sarasota, FL 34240; 941.379.6206

Recorder Affiliation Archaeological Consultants Inc Other Affiliation \_\_\_\_\_

Is a Text-Only Supplement File Attached (Surveyor Only)? \_\_\_\_\_

## \*\*\*\*\* MASTER SITE FILE USE ONLY \*\*\*\*\*

Cultural Resource Type: SS

Electronic Form Used: S110

Form Type Code: NORM

Form Quality Ranking: NEW

Form Status Code: SCAT

Supplement Information Status: NO SUPPLEMENT

Supplement File Status: NO SUPPLEMENT FILE

FMSF Staffer: \_\_\_\_\_

Computer Entry Date: 4/26/2007

Form Comments: \_\_\_\_\_  
\_\_\_\_\_  
\_\_\_\_\_

SHPO's Evaluation of Resource

\_\_\_\_\_ Date \_\_\_\_\_

### **REQUIRED PAPER ATTACHMENTS**

- (1) USGS 7.5" MAP WITH STRUCTURE PINPOINTED IN RED
- (2) LARGE SCALE STREET OR PLAT MAP
- (3) PHOTO OF MAIN FACADE, B&W, AT LEAST 3"X5"

# **HI10282-200704**

## **Supplementary Printout**

- > **USGS map name/year of publication or revision:**  
WIMAUMA;1956
- > **Township/Range/Section/Qtr:**  
32S ;20E ;10;NW
- > **Structural system(s):**  
Concrete block
- > **Foundation types:**  
Slab
- > **Foundation materials:**
- > **Exterior fabrics:**  
Block-concrete
- > **Roof types:**  
Flat
- > **Roof materials:**  
Built-up
- > **Roof secondary structures (dormers etc):**
- > **Change status/year changed/date noted/nature:**  
Unspecified;;;replacement door
- > **Original, intermediate, present uses/year started/year ended:**  
Unknown;orig;  
Vacant;curr;
- > **Research methods:**  
Examine local property records  
Examine local tax records  
FL Master Site File-Cultural Resources  
Public lands surveys
- > **Area(s) of historical significance:**  
Community planning & development
- > **Repositories: Collection/Housed/Accession#/Describe**  
Field notes;Archaeological Consultants Inc;P06156B;SR 674 from US 301 to CR 579  
Photographs (archived);Archaeological Consultants Inc;P06156B;SR 674 from US 301 to CR 579
- > **[Other name(s)]:**



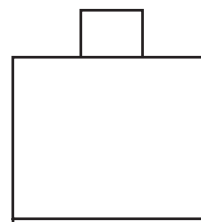
**PHOTOGRAPH**



**STREET OR PLAT MAP**

N ↑  
Not to scale

5818 SR 674

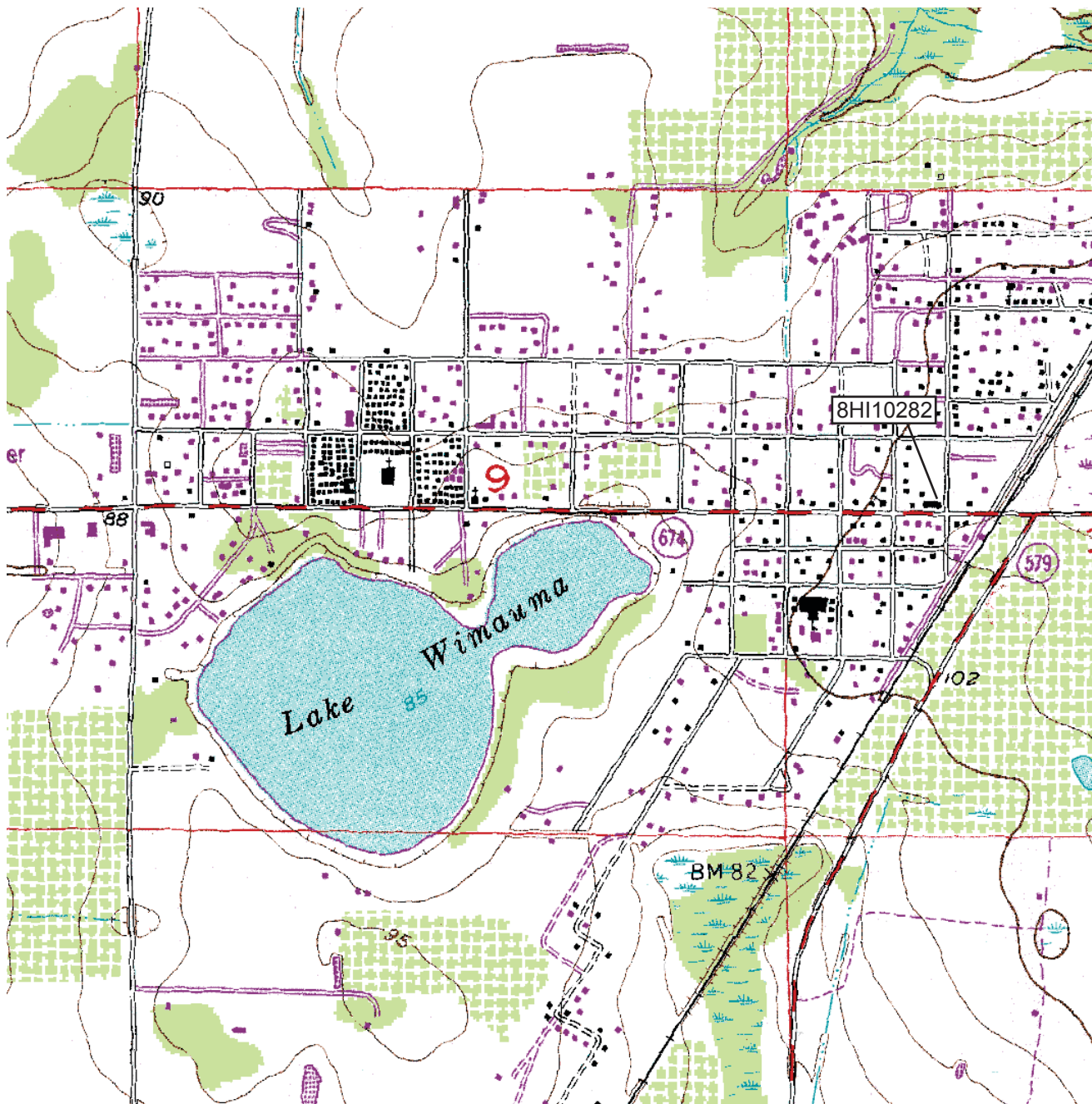


SR 674

Railroad Street

## USGS MAP

Township 32 South, Range 20 East, Section 10  
Wimauma, Fla. 1956, PR 1987





# HISTORICAL STRUCTURE FORM

Electronic Version 1.1.0

Site #8 HI10283

Recorder # 2-20

Field Date 5/10/2007

Form Date 5/22/2007

FormNo 200705

FormNo = Field Date (YYYYMM)

First Site Form Recorded for this Site? YES

## GENERAL INFORMATION

Site Name (address if none) 5911 SR 674 Multiple Listing (DHR only) \_\_\_\_\_  
Other Names \_\_\_\_\_ >> \_\_\_\_\_  
Survey or Project Name CRAS SR 674 from US 301 to CR 579 PD&E Study Survey# \_\_\_\_\_  
National Register Category Building(s)

## LOCATION & IDENTIFICATION

### Address

Street No.	Direction	Street Name	Street Type	Direction Suffix
<u>5911</u>		<u>SR 674</u>		

Cross Streets (nearest/ between) b/t Railroad St and Edina St  
City / Town (within 3 miles) Wimauma In Current City Limits? NO  
County Hillsborough Tax Parcel #(s) U-10-32-20-2XJ-000045-00000.0  
Subdivision Name \_\_\_\_\_ Block \_\_\_\_\_ Lot \_\_\_\_\_  
Ownership Private Individual  
Name of Public Tract (e.g., park) \_\_\_\_\_  
Route to (especially if no street address) \_\_\_\_\_

## MAPPING

USGS 7.5' Map Name \_\_\_\_\_ Publication Date \_\_\_\_\_ >> WIMAUMA;1987  
Township: \_\_\_\_\_ Range: \_\_\_\_\_ Section: \_\_\_\_\_ 1/4 section: \_\_\_\_\_ >> 32S ;20E ;10;SW  
Irregular Section Name: \_\_\_\_\_  
Landgrant \_\_\_\_\_  
UTM: Zone 17 Easting 372056 Northing 3066022  
Plat or Other Map (map's name, location) \_\_\_\_\_

## DESCRIPTION

Style Frame Vernacular Other Style \_\_\_\_\_  
Exterior Plan Irregular Other Exterior Plan \_\_\_\_\_  
Number of Stories 1  
Structural System(s) \_\_\_\_\_ >> Wood frame  
Other Structural System(s) \_\_\_\_\_  
Foundation Type(s) \_\_\_\_\_ >> Piers  
Other Foundation Types \_\_\_\_\_  
Foundation Material(s) \_\_\_\_\_ >> Concrete Block  
Other Foundation Material(s) \_\_\_\_\_  
Exterior Fabric(s) \_\_\_\_\_ >> Wood siding  
Other Exterior Fabric(s) \_\_\_\_\_  
Roof Type(s) \_\_\_\_\_ >> Gable  
Other Roof Type(s) \_\_\_\_\_  
Roof Material(s) \_\_\_\_\_ >> Sheet metal:5V crimp  
Other Roof Material(s) \_\_\_\_\_  
Roof Secondary Structure(s) (dormers etc) \_\_\_\_\_ >> \_\_\_\_\_  
Other Roof Secondary Structure(s) \_\_\_\_\_  
Number of Chimneys \_\_\_\_\_  
Chimney Material \_\_\_\_\_  
Other Chimney Material(s) \_\_\_\_\_  
Chimney Location(s) \_\_\_\_\_

# HISTORICAL STRUCTURE FORM

8HI10283

## DESCRIPTION (continued)

Window Descriptions 2/1 DHS, wood, independent; 2/1 DHS, wood, pairedMain Entrance Description (stylistic details) obscured, NPorches: #open 1 #closed 1 #incised \_\_\_\_\_ Location(s) N and W; NPorch Roof Types(s) shed; shed

Exterior Ornament \_\_\_\_\_

Interior Plan Irregular

Other Interior Plan \_\_\_\_\_

Condition Good

### Structure Surroundings

Commercial: SOME of this category Residential: SOME of this categoryInstitutional: NONE of this category Undeveloped: SOME of this category

Ancillary Features (Number / type of outbuildings, major landscape features) \_\_\_\_\_

Archaeological Remains (describe): \_\_\_\_\_

If archaeological remains are present, was an Archaeological Site Form completed? \_\_\_\_\_

Narrative Description (optional) \_\_\_\_\_

## HISTORY

Construction year c1940Architect (last name first): unknownBuilder (last name first): unknown

### Changes in Locations or Conditions

Type of Change	Year of Change	Date Change Noted	Description of Changes
>> <u>Addition;unk;;south addition</u>			

### Structure Use History

Use \_\_\_\_\_ Year Use Started \_\_\_\_\_ Year Use Ended \_\_\_\_\_ >> Residence--private;;

Other Structure Uses \_\_\_\_\_

Ownership History (especially original owner, dates, profession, etc.) O.C. Pimentel

## RESEARCH METHODS

Research Methods \_\_\_\_\_ >> Examine local property records

Other research methods \_\_\_\_\_

## SURVEYOR'S EVALUATION OF SITE

Potentially Eligible for a Local Register? NO

Name of Local Register if Eligible \_\_\_\_\_

Individually Eligible for National Register? NOPotential Contributor to NR District? NO

Area(s) of historical significance \_\_\_\_\_

>> Community planning & development

Other Historical Associations \_\_\_\_\_

Explanation of Evaluation (required) This is a typical Frame Vernacular style building built throughout Hillsborough County, research revealed no significant historical associations, and an addition compromises its integrity. Therefore, 8HI10283 is not eligible for listing in the NRHP.

# HISTORICAL STRUCTURE FORM

8HI10283

## DOCUMENTATION (Photos, Plans, etc.)

Photographic Negatives or Other Collections Not Filed with FMSF, Including Field Notes, Plans, other Important Documents.

Document type: \_\_\_\_\_

Maintaining Organization: \_\_\_\_\_

File or Accession #: \_\_\_\_\_

Descriptive Information: \_\_\_\_\_

>> Photographs (archived);Archaeological Consultants Inc;P06156B;SR 674 from US 301 to CR 579

## RECORDER INFORMATION

Recorder Name (Last, First) Lumang, Marielle and Tesa Norman

Recorder Address / Phone 8110 Blaikie Court, Suite A; Sarasota, FL 34243; 941.379.6206

Recorder Affiliation Archaeological Consultants Inc Other Affiliation \_\_\_\_\_

Is a Text-Only Supplement File Attached (Surveyor Only)? \_\_\_\_\_

## \*\*\*\*\* MASTER SITE FILE USE ONLY \*\*\*\*\*

Cultural Resource Type: SS

Electronic Form Used: S110

Form Type Code: NORM

Form Quality Ranking: NEW

Form Status Code: SCAT

Supplement Information Status: NO SUPPLEMENT

Supplement File Status: NO SUPPLEMENT FILE

FMSF Staffer: \_\_\_\_\_

Computer Entry Date: 5/22/2007

Form Comments: \_\_\_\_\_  
\_\_\_\_\_  
\_\_\_\_\_

SHPO's Evaluation of Resource

\_\_\_\_\_ Date \_\_\_\_\_

### **REQUIRED PAPER ATTACHMENTS**

- (1) USGS 7.5" MAP WITH STRUCTURE PINPOINTED IN RED
- (2) LARGE SCALE STREET OR PLAT MAP
- (3) PHOTO OF MAIN FACADE, B&W, AT LEAST 3"X5"

# **HI10283-200705**

## **Supplementary Printout**

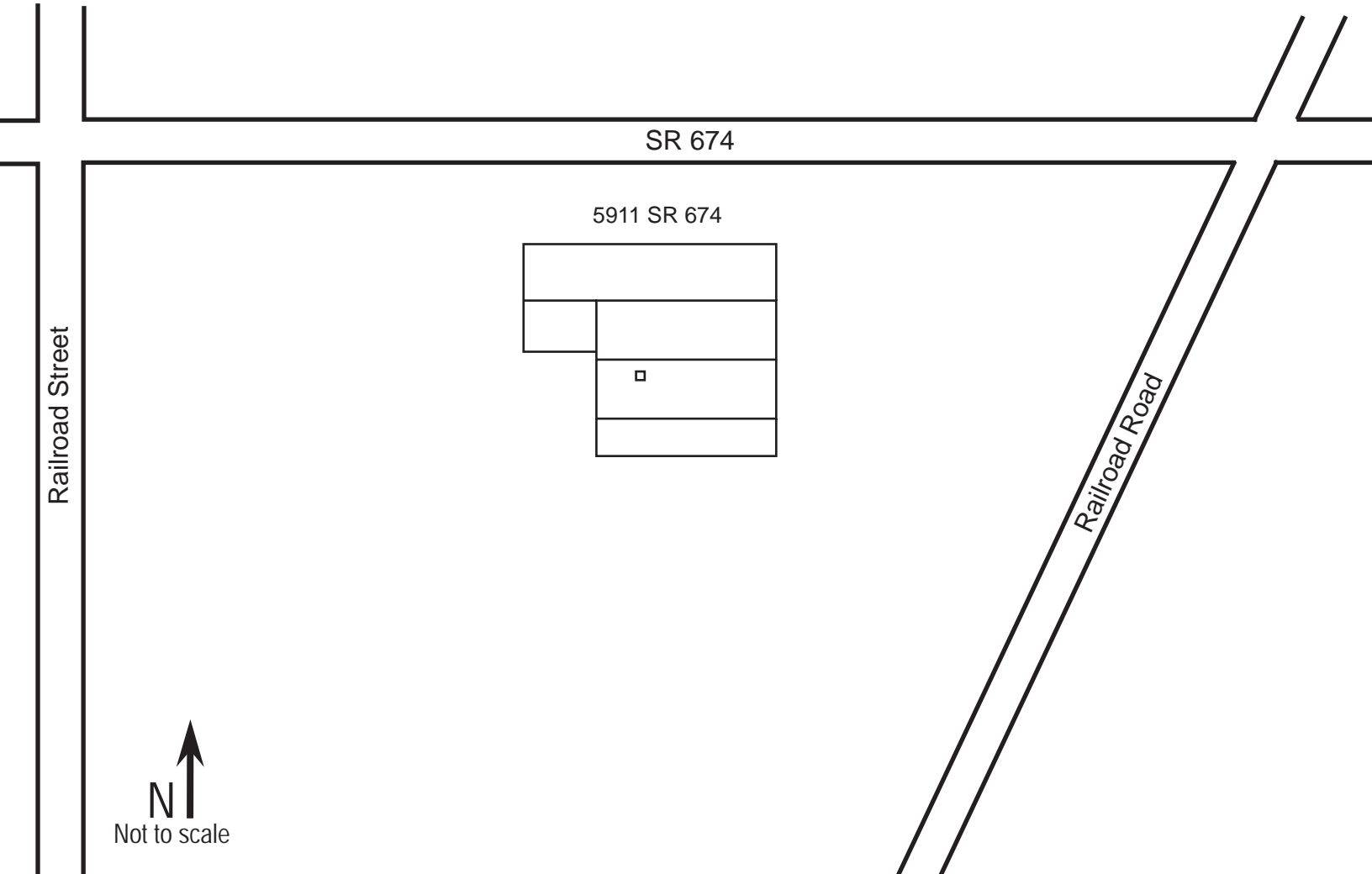
- > **USGS map name/year of publication or revision:**  
WIMAUMA;1987
- > **Township/Range/Section/Qtr:**  
32S ;20E ;10;SW
- > **Structural system(s):**  
Wood frame
- > **Foundation types:**  
Piers
- > **Foundation materials:**  
Concrete Block
- > **Exterior fabrics:**  
Wood siding
- > **Roof types:**  
Gable
- > **Roof materials:**  
Sheet metal:5V crimp
- > **Roof secondary structures (dormers etc):**
- > **Change status/year changed/date noted/nature:**  
Addition;unk;;south addition
- > **Original, intermediate, present uses/year started/year ended:**  
Residence--private;;
- > **Research methods:**  
Examine local property records  
Examine local tax records  
FL Master Site File-Cultural Resources  
Public lands surveys
- > **Area(s) of historical significance:**  
Community planning & development
- > **Repositories: Collection/Housed/Accession#/Describe**  
Photographs (archived);Archaeological Consultants Inc;P06156B;SR 674 from US 301 to CR 579  
Field notes;Archaeological Consultants Inc;P06156B;SR 674 from US 301 to CR 579
- > **[Other name(s)]:**



PHOTOGRAPH



STREET OR PLAT MAP

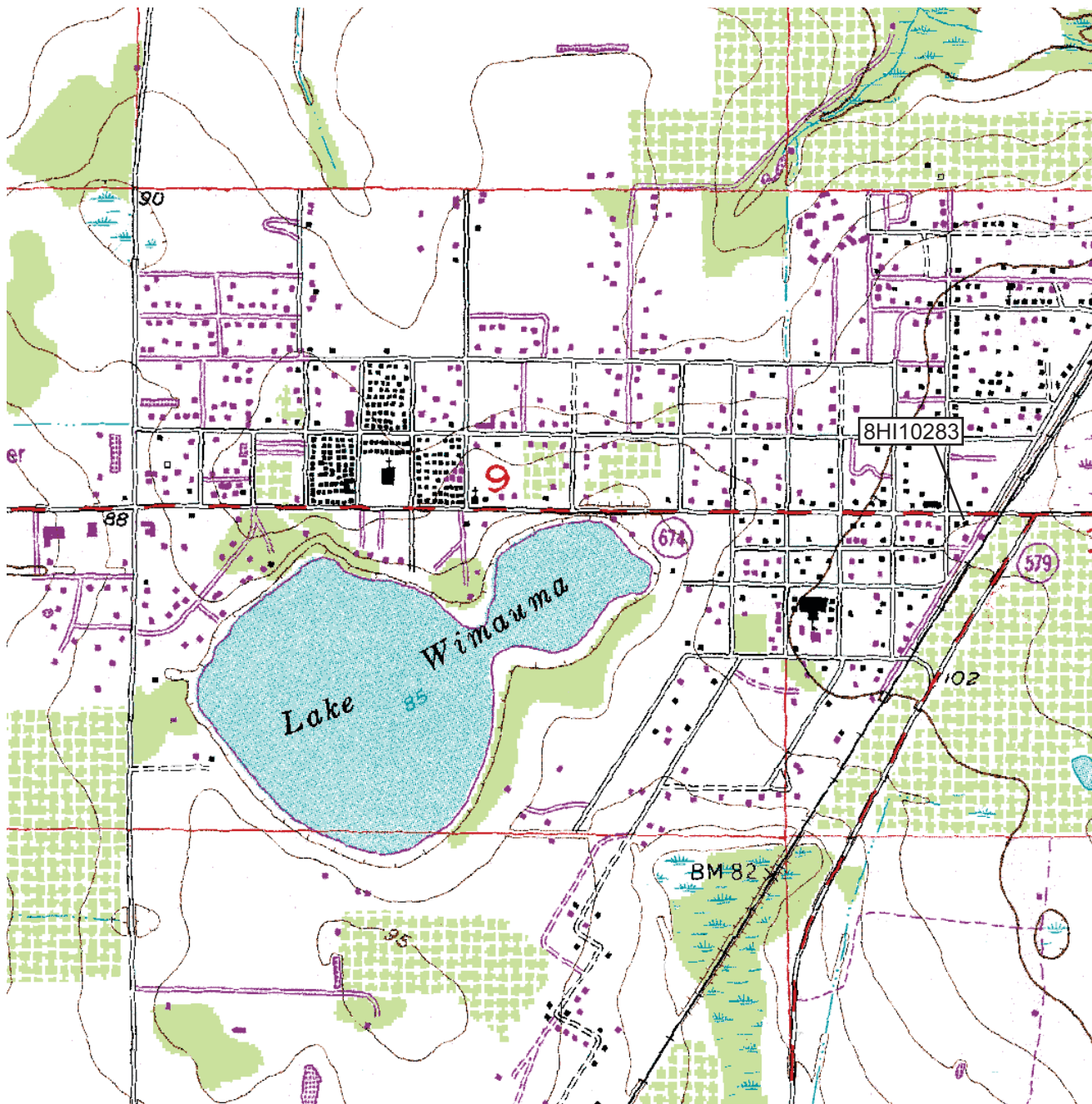


Not to scale



## USGS MAP

Township 32 South, Range 20 East, Section 10  
Wimauma, Fla. 1956, PR 1987





# RESOURCE GROUP FORM

Districts, Landscapes, Building Complexes

Electronic Version 2.2.0

Site #8 **HI10284**

Recorder # \_\_\_\_\_

Field Date **4/24/2007**

Form Date **4/26/2007**

FormNo **200704**

FormNo = Field Date (YYYYMM)

Original? **YES**

NOTE: Use this form to document resources described in the box below. In each case, multiple contributing (and non-contributing) cultural resources should also be documented individually at the Site File. **Do not use this form for NR multiple property submissions:** NR multiple property submissions (MPSs) are treated as Site File manuscripts, while individual NR resources and districts listed under a given MPS cover each have the MPS manuscript number in the "FMSF Survey #" field.

## Choose the category that best describes the Resource Group

- **Historical district** (coded "district" on NR Nomination) NON-archaeological district, buildings and NR structures only, NO archaeological sites
- **Archaeological district** (coded "district" on NR Nomination) archaeological sites only NO buildings or NR structures
- **Mixed district** (coded "district" on NR Nomination) both (1) archaeological sites and (2) cultural resources other than archaeological sites
- **FMSF building complex** (coded "building(s)" on NR Nomination) multiple buildings in close spatial and functional association. If this box is checked, as many as possible of the associated buildings must also be listed on the Site File.
- **Designed historic landscape** (coded "district" or "site" on NR Nomination) can include multiple resources (see *National Register Bulletin 18*, page 2 for more detailed definition and examples: e.g., parks, golf courses, campuses, resorts, etc.)
- **Rural historic landscape** (coded "district" or "site" on NR Nomination) can include multiple resources and not formally designed (see *National Register Bulletin, Guidelines for Evaluating and Documenting Rural Historic Landscapes* for a more detailed definition and examples: e.g., farmsteads, fish camps, lumber camps, traditional ceremonial sites, etc.)

Resource Group Name **Wimauma Church of God Campground** Multiple Listing (DHR only) \_\_\_\_\_

Alternate Names \_\_\_\_\_ >> \_\_\_\_\_

Project Name **CRAS SR 674 from US 301 to CR 579** FMSF Survey # \_\_\_\_\_

National Register Category **District**

## LOCATION & MAPPING

### Address

Street No.	Direction	Street Name	Street Type	Direction Suffix
_____	_____	_____	_____	_____

County **Hillsborough** Ownership Type **Private Individual**

City / Town within 3 miles **Wimauma** In Current City Limits? **NO**

### Mapping

USGS 7.5' Map Name _____	Publication Date _____	>> <b>WIMAUMA;1956</b>		
Township: _____	Range: _____	Section: _____	1/4 section: _____	>> <b>32S ;20E ;9;NW</b>
Irregular Section Name: _____				

Name of Public Tract (e.g., park) \_\_\_\_\_

Landgrant \_\_\_\_\_

Verbal Description of Boundaries (Description does not replace required map) \_\_\_\_\_

Plat or other map (map's name, originating office with location) \_\_\_\_\_

## REQUIRED PAPER ATTACHMENTS

- (1) Photocopied USGS 7.5' map with district borders in red
- (2) Street map or plat or aerial, at least 1"=400'scale; resources mapped & labeled
- (3) At least one B&W photographic print at least 3X5: general streetscape or view required; optional: aerial photographs, views of typical resources
- (4) Tabulation of all included resources (Name, FMSF #, Contributing? Y/N, resource category, street address or township-range-section if no address)

# RESOURCE GROUP FORM

Site #8 HI10284

## DESCRIPTION & HISTORY

Construction Year (if applicable): \_\_\_\_\_

Architect / Designer (last name first): UnknownBuilder (last name first): UnknownTotal number of individual resources included in this Resource Group; # of contributing: 11 # of non-contributing: \_\_\_\_\_Time period(s) of significance: \_\_\_\_\_ >>  Other time period(s) of significance (for archaeological districts use phase name *and* approximate dates; for historical districts, use date range, e.g. 1895-1925)  
1940s-1950s

Narrative Description (NR Bulletin 16 pp. 61-63; attach supplementary file if a longer description is also needed) \_\_\_\_\_

\_\_\_\_\_  
\_\_\_\_\_  
\_\_\_\_\_

## RESEARCH METHODS (select all that apply)

Research Methods \_\_\_\_\_ >> FL Master Site File-Cultural Resources

Other research methods \_\_\_\_\_

## RECORDER'S OPINION OF RESOURCE SIGNIFICANCE

Potentially eligible individually for National Register of Historic Places? NOPotentially eligible as contributor to a National Register district? NOArea(s) of historical significance: \_\_\_\_\_ >> Community planning & development

Other Historical Associations: \_\_\_\_\_

Summary of Significance (Required, see NR Bulletin 16 p. 71-2.) \_\_\_\_\_  
\_\_\_\_\_  
\_\_\_\_\_

## FURTHER INFORMATION

Accessible Documentation or Collections NOT Filed with FMSF (e.g., planning department file; photo negatives; field notes)

Document type: \_\_\_\_\_

Maintaining Organization: \_\_\_\_\_

File or Accession #: \_\_\_\_\_

Descriptive Information: \_\_\_\_\_

>> Field notes;Archaeological Consultants Inc;PO6156B;SR 674 US 301 to CR 579Recorder Name (Last, First) Lumang, Marielle and Tesa NormanRecorder Address / Phone 8110 Blaikie Court, Suite A; Sarasota, FL 34240; 940.379.6206Affiliation Archaeological Consultants Inc

Other Affiliation \_\_\_\_\_

Is Text-only supplement file attached (Surveyor only)? \_\_\_\_\_

## MASTER SITE FILE USE ONLY

Cultural Resource Type: RGElectronic Form Used: R101Form Type Code: NORMForm Quality Ranking: NEWForm Status Code: SCATSupplement Information Status: NO SUPPLEMENTSupplement File Status: NO SUPPLEMENT FILE

FMSF Staffer: \_\_\_\_\_

Computer Entry Date: 6/20/2007

Form Comments: \_\_\_\_\_  
\_\_\_\_\_  
\_\_\_\_\_

SHPO's Evaluation

\_\_\_\_ Date \_\_\_\_\_

# **HI10284-200704**

## **Supplementary Printout**

### **> Research Methods**

FL Master Site File-Cultural Resources  
Informant Interview  
Examine local property records  
Examine local tax records  
Public lands surveys

### **> [Other name(s)]:**

### **> USGS map name/year of publication or revision:**

WIMAUMA;1956

### **> Township/Range/Section/Qtr:**

32S ;20E ;9;NW

### **> Time Period(s) of Significance**

### **> Area(s) of historical significance:**

Community planning & development  
Religion

### **> Repositories: Collection/Housed/Accession#/Describe**

Field notes;Archaeological Consultants Inc;PO6156B;SR 674 US 301 to CR 579  
Photographs (archived);Archaeological Consultants Inc;PO6156B;SR 674 US 301 to CR 579



PHOTOGRAPHS

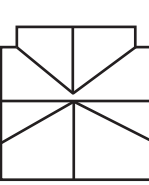


STREET OR PLAT MAP

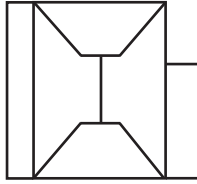


East Gene Rice Avenue

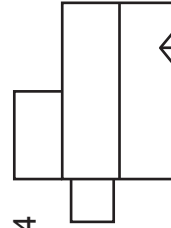
9th Street



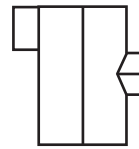
5433 9th Street



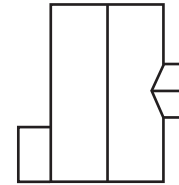
5435 East Gene  
Rice Avenue



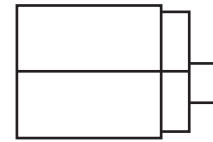
5438 SR 674



5436 SR 674



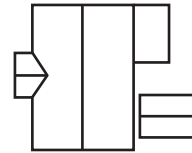
5434 SR 674



5432 SR 674



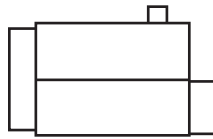
5430 SR 674



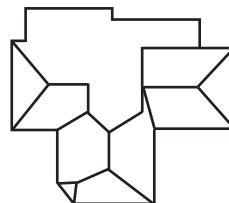
5429 East Gene  
Rice Avenue



5425 East Gene  
Rice Avenue



5427 East Gene  
Rice Avenue



? 10th Street

10th Street

SR 674

Township 32 South, Range 20 East, Section 9  
Wimauma, Fla. 1987







# RESOURCE GROUP FORM

Districts, Landscapes, Building Complexes

Electronic Version 2.2.0

Site #8 **HI10288**

Recorder # **3-35**

Field Date **4/25/2007**

Form Date **5/1/2007**

FormNo **200704**

FormNo = Field Date (YYYYMM)

Original? **NO**

NOTE: Use this form to document resources described in the box below. In each case, multiple contributing (and non-contributing) cultural resources should also be documented individually at the Site File. Do not use this form for NR multiple property submissions: NR multiple property submissions (MPSs) are treated as Site File manuscripts, while individual NR resources and districts listed under a given MPS cover each have the MPS manuscript number in the "FMSF Survey #" field.

## Choose the category that best describes the Resource Group

- Historical district (coded "district" on NR Nomination) NON-archaeological district, buildings and NR structures only, NO archaeological sites
- Archaeological district (coded "district" on NR Nomination) archaeological sites only NO buildings or NR structures
- Mixed district (coded "district" on NR Nomination) both (1) archaeological sites and (2) cultural resources other than archaeological sites
- FMSF building complex (coded "building(s)" on NR Nomination) multiple buildings in close spatial and functional association. If this box is checked, as many as possible of the associated buildings must also be listed on the Site File.
- Designed historic landscape (coded "district" or "site" on NR Nomination) can include multiple resources (see *National Register Bulletin 18*, page 2 for more detailed definition and examples: e.g., parks, golf courses, campuses, resorts, etc.)
- Rural historic landscape (coded "district" or "site" on NR Nomination) can include multiple resources and not formally designed (see *National Register Bulletin, Guidelines for Evaluating and Documenting Rural Historic Landscapes* for a more detailed definition and examples: e.g., farmsteads, fish camps, lumber camps, traditional ceremonial sites, etc.)

Resource Group Name **Seaboard Air Line**

Multiple Listing (DHR only) \_\_\_\_\_

Alternate Names \_\_\_\_\_

>> **CSX Railroad**

Project Name **CRAS SR 674 from US 301 to CR 579 PD&E Study**

FMSF Survey # \_\_\_\_\_

National Register Category **District**

## LOCATION & MAPPING

### Address

Street No. Direction Street Name Street Type Direction Suffix

County **Hillsborough**

Ownership Type **Private-Corporate-for Profit**

City / Town within 3 miles **Wimauma**

In Current City Limits? **NO**

### Mapping

USGS 7.5' Map Name \_\_\_\_\_ Publication Date \_\_\_\_\_ >> **WIMAUMA;1956**

Township: \_\_\_\_\_ Range: \_\_\_\_\_ Section: \_\_\_\_\_ 1/4 section: \_\_\_\_\_ >> **32S ;20E ;9;West Half**

Irregular Section Name: \_\_\_\_\_

Name of Public Tract (e.g., park) \_\_\_\_\_

Landgrant \_\_\_\_\_

Verbal Description of Boundaries (Description does not replace required map) **see attached**

Plat or other map (map's name, originating office with location) \_\_\_\_\_

## REQUIRED PAPER ATTACHMENTS

- (1) Photocopied USGS 7.5' map with district borders in red
- (2) Street map or plat or aerial, at least 1"=400'scale; resources mapped & labeled
- (3) At least one B&W photographic print at least 3X5: general streetscape or view required; optional: aerial photographs, views of typical resources
- (4) Tabulation of all included resources (Name, FMSF #, Contributing? Y/N, resource category, street address or township-range-section if no address)

# RESOURCE GROUP FORM

Site #8 HI10288

## DESCRIPTION & HISTORY

Construction Year (if applicable): 1880sArchitect / Designer (last name first): UnknownBuilder (last name first): Unknown

Total number of individual resources included in this Resource Group; # of contributing: \_\_\_\_\_ # of non-contributing: \_\_\_\_\_

Time period(s) of significance: \_\_\_\_\_

>>  Other time period(s) of significance (for archaeological districts use phase name *and* approximate dates; for historical districts, use date range, e.g. 1895-1925)1880s to 1976Narrative Description (NR Bulletin 16 pp. 61-63; attach supplementary file if a longer description is also needed) see attached

## RESEARCH METHODS (select all that apply)

Research Methods \_\_\_\_\_

>> FL Master Site File-Cultural Resources

Other research methods \_\_\_\_\_

## RECORDER'S OPINION OF RESOURCE SIGNIFICANCE

Potentially eligible individually for National Register of Historic Places? NOPotentially eligible as contributor to a National Register district? NO

Area(s) of historical significance: \_\_\_\_\_

>> Community planning & development

Other Historical Associations: \_\_\_\_\_

Summary of Significance (Required, see NR Bulletin 16 p. 71-2.) see attached

## FURTHER INFORMATION

Accessible Documentation or Collections NOT Filed with FMSF (e.g., planning department file; photo negatives; field notes)

Document type: \_\_\_\_\_

Maintaining Organization: \_\_\_\_\_

File or Accession #: \_\_\_\_\_

Descriptive Information: \_\_\_\_\_

>> Photographs (archived); Archaeological Consultants Inc; PO6156B; SR 674 US 301 to CR 579Recorder Name (Last, First) Lumang, Marielle and Tesa NormanRecorder Address / Phone 8110 Blaikie Court, Suite A; Sarasota, FL 34240; 940.379.6206Affiliation Archaeological Consultants Inc

Other Affiliation \_\_\_\_\_

Is Text-only supplement file attached (Surveyor only)? \_\_\_\_\_

## MASTER SITE FILE USE ONLY

Cultural Resource Type: RGElectronic Form Used: R101Form Type Code: NORMForm Quality Ranking: NEWForm Status Code: SCAT

SHPO's Evaluation

\_\_\_\_\_  
Date \_\_\_\_\_Supplement Information Status: NO SUPPLEMENT

FMSF Staffer: \_\_\_\_\_

Supplement File Status: NO SUPPLEMENT FILEComputer Entry Date: 6/20/2007

Form Comments: \_\_\_\_\_

## CONTINUATION SHEET

The portion of the CSX Railroad system (currently known as the Seminole Gulf Railway) as it appears within the project APE was known as the Seaboard Air Line Railway (SAL). The portion of the old railroad grade located within the project area consists of a 128 ft northeast/southwest segment by approximately 30ft east/west segment (measurements based on the proposed right of way for this portion of SR 674, Lochner 2007). It is located in the western half of Section 10, Township 32 South, Range 20 East. The SAL was originally created in the 1880s with the consolidation of the Seaboard and Roanoke Railroads. By 1900, the system consisting of over 2,600 miles of rail connecting Virginia to Florida was reorganized as the SAL, this time as the actual name of the company, not just as a marketing name (Storey 2007). In 1902 Captain Davis and D.M. Dowdell, Davis's son-in-law, helped build the portion of the SAL that runs through the project APE connecting Turkey Creek and Braidentown (HCPGM). By the middle of the twentieth century, the SAL system comprised of 4,146 miles of rail, with tracks laid in Florida, Georgia, South Carolina, North Carolina, Virginia and Alabama. The company, at this time, employed 18,000 people, including people in the Wimauma area. In 1967, SAL merged with Atlantic Coast Line Railroad to become the Seaboard Coast Line Railroad. In 1980, Seaboard Coast Line Industries and Chessie System merged to form CSX Corporation (Storey 2007). The SAL/ CSX railway system retains historical significance for its contribution to the development of the area. However, the portion of the railroad that exists within the project APE represents a very small portion of the railway system and no physical evidence other than the railroad grade remains resulting in a loss of integrity. Therefore, the portion of 8HI10237 as it appears within the project APE is not considered eligible for listing in the NRHP.

## HCPGM

- 1998 *The Hillsborough County Historic Resources Survey Report*. Hillsborough County Planning and Growth Management, Tampa.

## Storey, Steve

- 2007 Georgia's Railroad History & Heritage. "Seaboard Air Line Railway". Available online at <http://railga.com/sal.html>.

# **HI10288-200704**

## **Supplementary Printout**

**> Research Methods**

FL Master Site File-Cultural Resources  
Public lands surveys

**> [Other name(s)]:**

CSX Railroad

**> USGS map name/year of publication or revision:**

WIMAUMA;1956

**> Township/Range/Section/Qtr:**

32S ;20E ;9;West Half

**> Time Period(s) of Significance**

**> Area(s) of historical significance:**

Community planning & development  
Engineering  
Transportation

**> Repositories: Collection/Housed/Accession#/Describe**

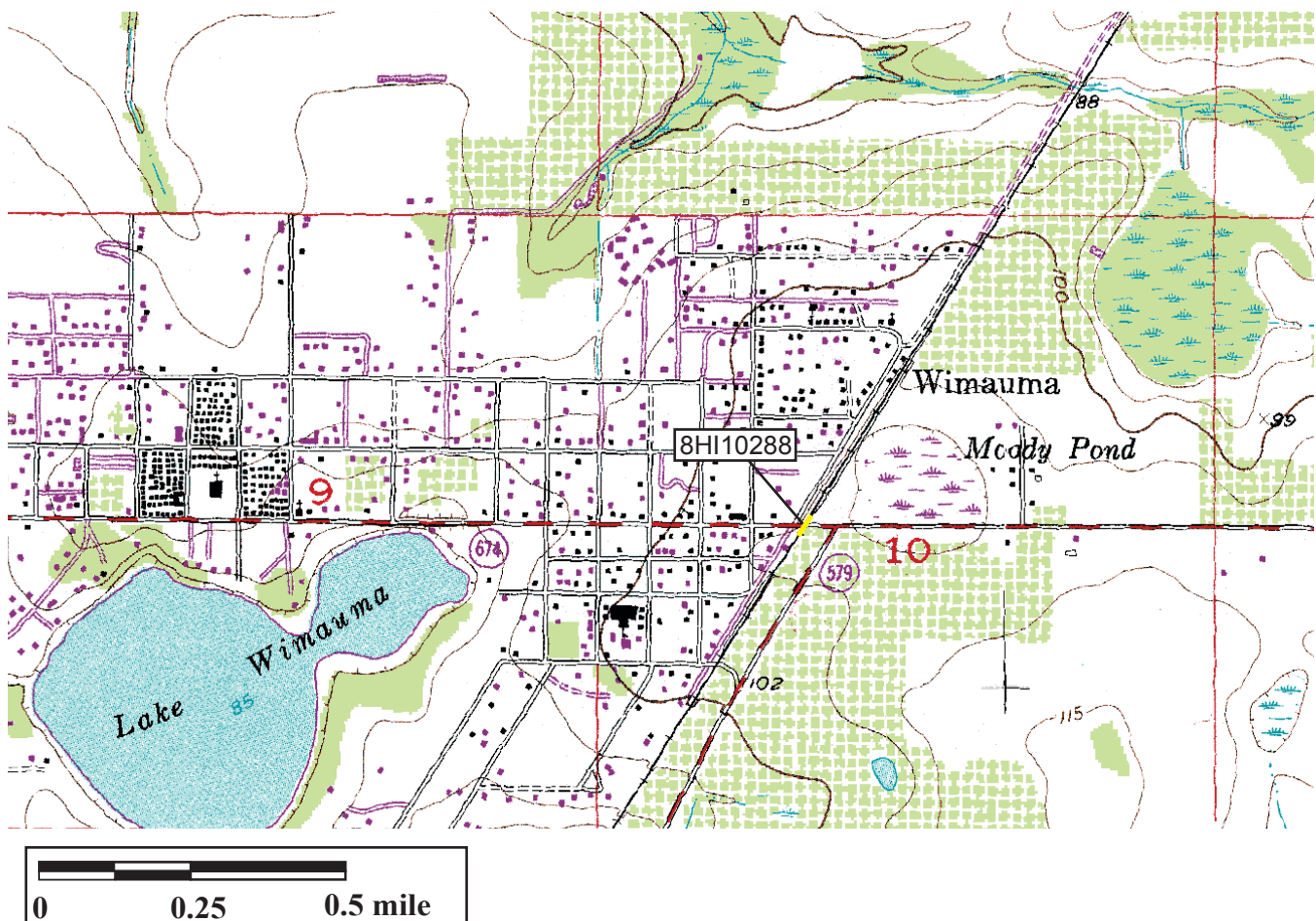
Photographs (archived);Archaeological Consultants Inc;PO6156B;SR 674 US 301 to CR 579  
Field notes;Archaeological Consultants Inc;PO6156B;SR 674 US 301 to CR 579

## PHOTOGRAPH



## USGS MAP

Township 32 South, Range 20 East, Section 10  
Wimauma, Fla. 1987



## **APPENDIX B: Survey Log Sheet**

# Survey Log Sheet

Electronic Version 1.1.0

Survey # \_\_\_\_\_  
Entry Date 5/22/2007

## IDENTIFICATION AND BIBLIOGRAPHIC INFORMATION

Survey Project (name and project phase) CRAS SR 674 from US 301 to CR 579 PD&E Study Hillsborough County, Florida

Report Title (exactly as on title page) Cultural Resource Assessment Survey SR 674 from US 301 to CR 579 Project Development and Environment (PD&E) Study Hillsborough County, Florida

Report Author (last name first)

>> Archaeological Consultants, Inc.

Publication Date (year) 2008 Total Number of Pages in Report (not including site forms) 60

Publication Information (use the style of American Antiquity) ACI (2007) Cultural Resource Assessment Survey SR 674 from US 301 to CR 579 Project Development and Environment (PD&E) Study Hillsborough County, Florida. ACI, Sarasota.

Supervisor(s) of Fieldwork (whether or not the same as author(s); last name first; add state for cities outside of Florida)

Name: >> Deming, Joan; Archaeological Consultants Inc; Sarasota

Organization: >>

City: >>

Key Words/Phrases

>> Wimauma

Survey Sponsors (corporation, government unit, or person who is directly paying for fieldwork)

Name: Lochner

Address/Phone: 13577 Feather Sound Dr., Suite 600, Clearwater, FL 33762

Organization: \_\_\_\_\_

Recorder Name (last name first) Horvath, Elizabeth Date Log Sheet Completed 5/22/2007

Is this survey or project a continuation of a previous project? No If yes, list previous survey #(s) \_\_\_\_\_

## MAPPING

County(s)

>> Hillsborough

USGS 7.5' Series Map(s)

Map Name \_\_\_\_\_ Publication Date \_\_\_\_\_ >> WIMAUMA; 1987

## DESCRIPTION OF SURVEY AREA

Dates for Fieldwork: Start 5/8/2007 End 5/11/2007 Total Area Surveyed (fill in one) \_\_\_\_\_ hectares \_\_\_\_\_ acres

Number of Distinct Tracts or Areas Surveyed 1

If Project is a Corridor, Complete the Following (fill in one for each): Corridor Width: 50 meters \_\_\_\_\_ feet  
Corridor Length: 3.9 kilometers \_\_\_\_\_ miles

**ATTACH PLOT OF SURVEY AREA ON PHOTOCOPIES OF USGS 1:24,000 MAP(S)**



# Survey Log Sheet

Survey #

## RESEARCH AND FIELD METHODS

Types of Survey (select as many as apply)

>> Archaeological

Other, Unlisted Survey Types (describe):

Preliminary Research Methods (select as many as apply)

>> FMSF property/resource search

Archaeological Methods (describe the proportion of sites at which method was used, select as many methods as apply)

Method Used	Proportion
	>> <u>Screened shovel, 1/4"; Method Used 50-90%</u>

Historical Architectural Methods (describe the proportion of properties at which method was used, select as many methods as apply)

Method Used	Proportion
	>> <u>Windshield; Method Used 90-100%</u>

Notes on Field Methods (e.g., scope, intensity, procedures) background research, systematic subsurface testing at 25, 50, & 100 m intervals, 100 ST, all sterile, 50 cm diameter 1 m deep, 1/4" screen, historic structures survey

## SURVEY RESULTS (cultural resources recorded)

Site Significance Evaluated? YES

Site Counts: Previously Recorded Sites 3 Newly Recorded Sites 31

Previously Recorded Site #s with Site File Update Forms (List site #'s without "8") HI1002, HI1003, HI6562

Newly Recorded Site #s (Make sure all are originals and not updates. List site #'s without "8") HI10255 to HI10284, HI10288

Type of Site Form Used: >> SmartForm-Structure

## \*\*\*\*\* MASTER SITE FILE USE ONLY \*\*\*\*\*

FMSF Staffer: \_\_\_\_\_

Electronic Form Used: M110

Origin of Survey Report: \_\_\_\_\_ >> \_\_\_\_\_

1A-32 Permit # \_\_\_\_\_

Type of Document (select as many as apply)

>> \_\_\_\_\_

Other Document Type: \_\_\_\_\_

\* Note: Do NOT plot document types marked with an asterisk

Document Destination: \_\_\_\_\_

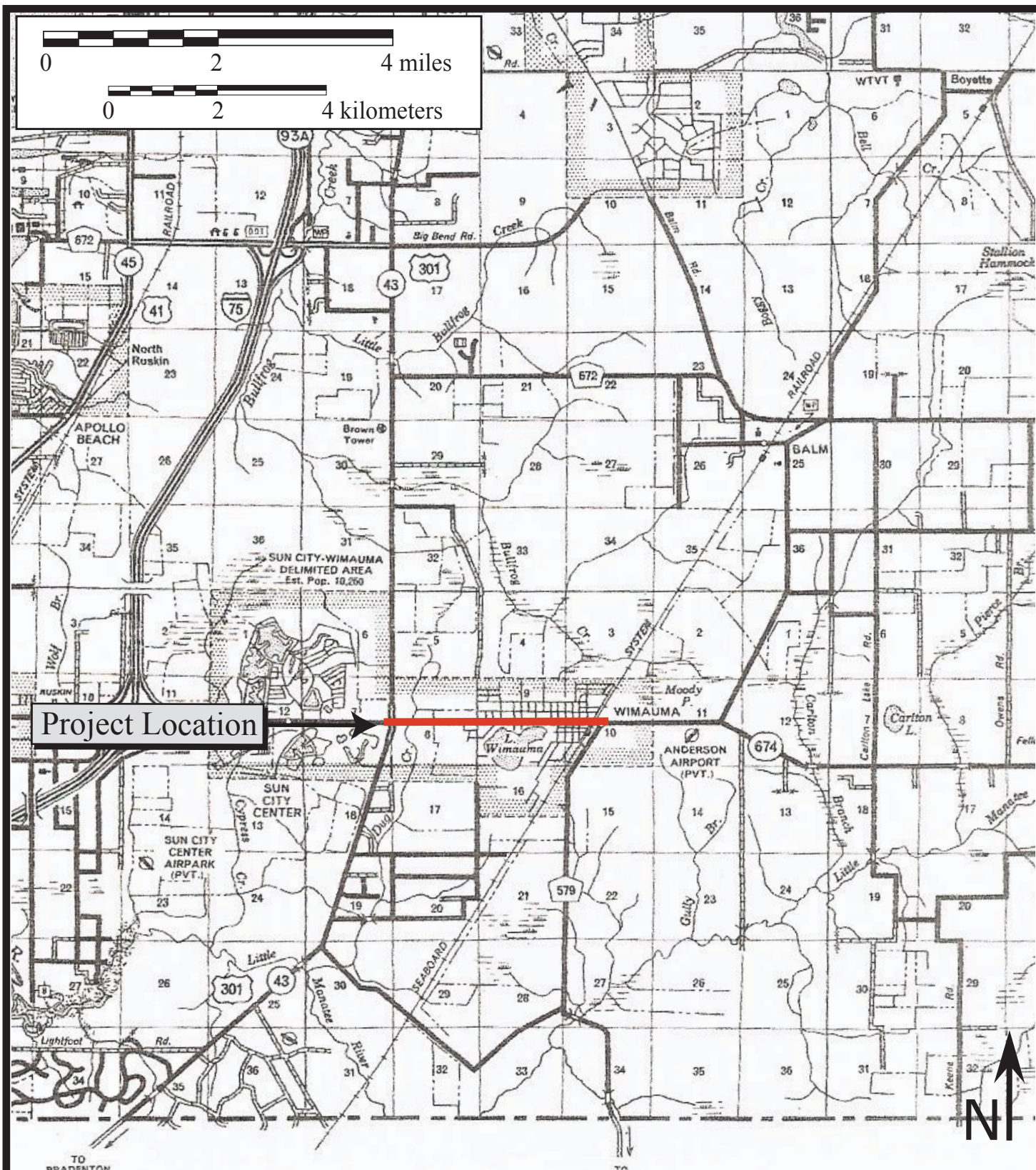
Plotability(1): \_\_\_\_\_

Plotability(2): \_\_\_\_\_

# **MS# 0**

## **Supplementary Printout**

- > **Report Author (last name first)**  
Archaeological Consultants, Inc.
- > **Key Word/Phrase Describing Survey**  
Wimauma
- > **County Surveyed**  
Hillsborough
- > **USGS 7.5 Map for Surveyed Area: Name/Latest Revision Date**  
WIMAUMA;1987
- > **Types of Survey**  
Archaeological  
Architectural  
Historical
- > **Preliminary Method Used**  
FMSF property/resource search  
FMSF previous survey search  
Library research-local  
Literature search  
Public lands surveys records  
Windshield
- > **Archaeological Method Used/Percent**  
Screened shovel,1/4";Method Used 50-90%  
Uncontrolled surface collection;Method Used 50-90%
- > **Architectural Method Used/Percent**  
Windshield;Method Used 90-100%  
Examined local tax records;Method Used 20-50%  
FMSF previous survey search;Method Used 90-100%  
Interview occupant;Method Used 0-20%  
Public lands surveys records;Method Used 90-100%  
Examined local property records;Method Used 90-100%
- > **Type of document:**
- > **Fieldwork Supervisor (Name[last,1st]/Org./City)**  
Deming, Joan;Archaeological Consultants Inc;Sarasota
- > **Site Form Used**  
SmartForm-Structure  
SmartForm-Resource Group
- > **Origin of Survey Report**



Location of the SR 674 corridor, Sections 8, 9, and 10, Township 32 South, Range 20 East (State Topographic Office 1976).

CRAS  
SR 674 PD&E Study  
From US 301 (SR 43) to CR 579  
Hillsborough County