

Final Contamination Screening Evaluation Report

US 301 (SR 39)

**From South of CR 54 (Eiland Boulevard)
to US 98 Bypass (SR 533)
Pasco County, Florida**

**Work Program Item No: 408075-1
Federal Aid Project No: 3112-020-P**

Prepared For:



**Florida Department of Transportation
District Seven
11201 North Malcolm McKinley Drive
Tampa, Florida 33612**

March 2010

Final Contamination Screening Evaluation Report

US 301 (SR 39)

**From South of CR 54 (Eiland Boulevard)
to US 98 Bypass (SR 533)**

Pasco County, Florida

**Work Program Item No: 408075-1
Federal Aid Project No: 3112-020-P**

Prepared For:



Florida Department of Transportation

Prepared By:

HDR Engineering, Inc.
5426 Bay Center Drive, Suite 400
Tampa, FL 33609

EXECUTIVE SUMMARY

The Florida Department of Transportation (FDOT) conducted a Project Development and Environment (PD&E) Study to evaluate improvements to US 301 (SR 39) in eastern Pasco County. The project limits are from south of CR 54 (Eiland Boulevard) to the US 98 Bypass (SR 533). The length of the study is 7.6 miles. The objective of the PD&E Study was to provide documented environmental and engineering analyses, which would help the FDOT and the Federal Highway Administration (FHWA) reach a decision on the type, conceptual design and location of the necessary improvements within the US 301 PD&E Study limits to accommodate future transportation needs in a safe and efficient manner. This Contamination Screening Evaluation Report (CSER) was prepared as part of the PD&E Study. The objective of the CSER was to identify sites which may have involvement with hazardous and/or toxic material or which may have experienced a petroleum release.

Originally, the PD&E Study evaluated the proposed widening of US 301 to a six-lane divided roadway from south of CR 54 to the US 98 Bypass for two Build Alternatives representing three separate typical sections: Build Alternative 1 - High Speed Urban typical section for Segments A through D; and Build Alternative 2 - Low Speed Urban typical section for Segments A and D and Rural typical section for Segments B and C. A summary of the impacts that could occur if either Build Alternative were to be implemented for each of the study segments was presented at the Alternatives Public Workshop held on June 3, 2009.

The purpose of the Alternatives Public Workshop was to solicit public input regarding the proposed Build Alternatives and the No-Build Alternative for the proposed project. On July 16, 2009 the FDOT determined a recommended Build Alternative would be presented at the Study's Public Hearing in addition to the No Build Alternative. The recommended Build Alternative determination was based on the results of the Build Alternative's impact evaluation, public feedback received during the public involvement process, and consistency with current transportation plans.

As a result of this determination, the Recommended Build Alternative presented at the Public Hearing on November 4, 2009 consisted of widening US 301 to a six-lane roadway facility in Segment A only (from south of CR 54 to north of Kossik Road) and maintaining the existing four-lanes on US 301 in Segments B-D (from north of Kossik Road to the US 98 Bypass). The recommended typical section for the six-lane widening was a low-speed urban typical section. The section of US 301 between Kossik Road and Wire Road will be used to transition the proposed six-lanes into the existing four-

lane roadway. To minimize traffic congestion and improve safety north of Kossik Road, Transportation System Management (TSM) improvements were also recommended. The TSM improvements could include, but not be limited to, median modifications on US 301 from north of Kossik Road to US 98 Bypass and turn lane improvements at four signalized intersections: Centennial Road, CR 52A (Clinton Avenue), Morningside Drive, and US 98 Bypass.

The Recommended Build Alternative developed for the US 301 PD&E Study is required to be consistent with the Pasco County Metropolitan Planning Organization's (MPO) Cost Affordable Roadway Long Range Transportation Plan (LRTP). The Recommended Build Alternative presented at the Study's Public Hearing on November 4, 2009 was consistent with the Pasco MPO 2025 Cost Affordable LRTP. Subsequent to the Public Hearing, the Pasco County MPO adopted their 2035 LRTP on December 10, 2009. The adopted 2035 Cost Affordable Roadway Plan contains an additional roadway segment on US 301 between US 98 (SR 700) and CR 52A where six-lanes are proposed in addition to the six-lane roadway section on US 301 from south of CR 54 to Kossik Road.

Therefore, the Recommended Build Alternative consists of widening US 301 to a six-lane roadway facility in Segment A (from south of CR 54 to north of Kossik Road) and a portion of Segment C from south of US 98 to CR 52A. The section of US 301 between Kossik Road and Wire Road will be used to transition the proposed six-lanes in Segment A into the existing four-lane roadway. Within the portion of Segment C from south of US 98 (SR 700) to CR 52A, the section of US 301 from north of Musselman Road to US 98 will be used to transition the proposed six-lanes in Segment C into the existing four-lane roadway. Elsewhere within the study limits, the existing four-lanes on US 301 in Segments B-D (from north of Kossik Road to US 98 Bypass) will remain as is. The recommended typical section for the six-lane widening is a low-speed urban typical section within Segment A, and a rural typical section within the portion of Segment C from US 98 to CR 52A. To minimize traffic congestion and improve safety north of Kossik Road, TSM improvements will be provided at three signalized intersections: Centennial Road, Morningside Drive, and US 98 Bypass. The previously recommended TSM improvements at CR 52A would be constructed as part of the widening in the portion of Segment C. A summary of the evaluation of contamination impacts related to the Recommended Build Alternative is provided below.

As the locations of the storm water management facilities are tentative and subject to change, the locations were evaluated for impact identification purposes only. Accordingly, these locations do not necessarily represent the final location for such a proposed use. During the project's final design phase, alternative storm water management facility locations would be evaluated in order to identify the preferred storm water management facility site for each drainage basin within the design project limits.

Through site reconnaissance, review of historical records, and regulatory file reviews, six sites of potential environmental concern were identified along the project corridor. The sites were awarded a “risk rating” based on the potential for contamination impacts. All six sites received a Low risk rating. While no additional assessment activity is recommended at this point, these sites should be revisited as the project continues forward.

TABLE OF CONTENTS

Section	Title	Page
LIST OF FIGURES.....		v
SECTION 1 INTRODUCTION		1-1
1.1	Introduction	1-1
SECTION 2 PROPOSED IMPROVEMENTS.....		2-1
2.1	Project Description	2-1
2.2	Purpose and Need	2-1
2.3	Project Segmentation.....	2-2
2.4	Build Alternative Selection	2-2
SECTION 3 LAND USE.....		3-1
3.1	Land Use.....	3-1
3.2	Historical Land Uses	3-1
3.2.1	Historical Aerial Photograph Review	3-1
3.2.2	Historical Directory Review.....	3-3
SECTION 4 HYDROGEOLOGIC FEATURES.....		4-1
4.1	Regional Geology	4-1
4.2	Regional Topography	4-1
4.3	Surface Water	4-1
4.4	Geotechnical Data.....	4-1
SECTION 5 METHODOLOGY		5-1
5.1	Site Reconnaissance	5-1
5.2	Regulatory Review	5-1
SECTION 6 PROJECT IMPACTS.....		6-1
6.1	Introduction	6-1
6.2	Project Impacts	6-2
SECTION 7 RECOMMENDATIONS		7-1
7.1	Recommendations	7-1
APPENDIX A ENVIRONMENTAL DATA REPORT		

LIST OF FIGURES

Figure	Title	Page
Figure 1-1	–Location Map.....	1-2
Figure 2-1	Roadway Typical from S. of CR 54 (Eiland Blvd.) to N. of Kossik Road, Segment A Recommended Alternative	2-5
Figure 2-2	Roadway Typical from US 98 (SR 700) to CR 52A (Clinton Avenue)	2-6
Figure 3-1	– Future Land Use/Land Cover	3-2

SECTION 1

INTRODUCTION

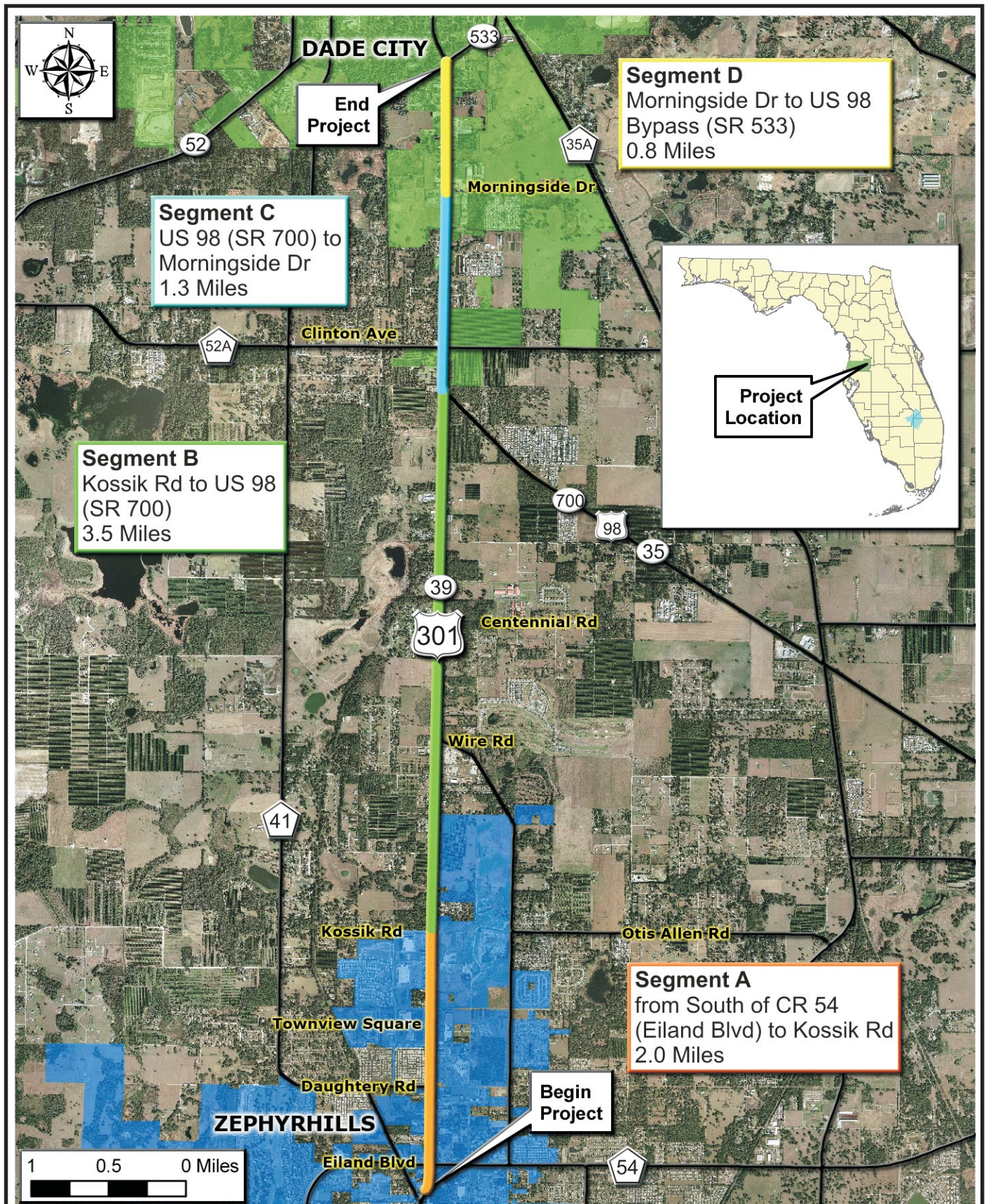
1.1 INTRODUCTION

The Florida Department of Transportation (FDOT) conducted a Project Development and Environment (PD&E) Study to evaluate improvements to US 301 (SR 39) in eastern Pasco County. The project location is illustrated on **Figure 1-1**. The limits of the study corridor are from south of CR 54 (Eiland Boulevard) to the US 98 Bypass (SR 533), a project length of 7.6 miles.

The objective of the PD&E Study was to provide documented environmental and engineering analyses, which would assist the FDOT and the Federal Highway Administration (FHWA) in reaching a decision on the type, conceptual design and location of the necessary improvements within the US 301 PD&E study limits to accommodate future transportation needs in a safe and efficient manner. This Contamination Screening Evaluation Report (CSER) was prepared as part of the PD&E Study.

The objectives of this CSER were to:

- Document the findings of the evaluation for the improvements to US 301 in Pasco County, Florida from CR 54 to US 98 Bypass.
- Provide support documentation for the project's Project Development and Environment (PD&E) Study.



US 301 (SR 39)
PD&E Study
from South of CR 54
(Eiland Boulevard)
to US 98 Bypass (SR 533)

LOCATION MAP

FIGURE 1-1

SECTION 2

PROPOSED IMPROVEMENTS

2.1 PROJECT DESCRIPTION

US 301 is a four-lane divided north-south arterial that connects the cities of Zephyrhills and Dade City. The US 301 roadway provides an important connection to the regional and statewide transportation network linking the Tampa Bay region to the remainder of the state and nation. US 301 is identified as a regional roadway by the West Central Florida Metropolitan Planning Organization's (MPO's) Chairs Coordinating Committee (CCC) and is included in the Regional Roadway Network.

US 301 is designated as an emergency evacuation route and currently operates as an existing truck route. The 2035 Cost Affordable Roadway Plan of the Pasco County MPO Long Range Transportation Plan (LRTP) identifies the need to widen US 301 to six lanes from south of CR 54 to Kossik Road and from south of US 98 (SR 700) to CR 52A (Clinton Avenue). This PD&E study evaluated the physical, social, cultural, environmental and economic impacts of providing alternative improvements to US 301 that included, but were not limited to, a No-Build Alternative, Build Alternatives that consider the widening of US 301 to six lanes from south of CR 54 to US 98 Bypass, Transportation System Management (TSM) improvements and median modifications to improve safety and mobility throughout the limits of the PD&E study.

2.2 PURPOSE AND NEED

Motorists in Pasco County are faced with increased traffic congestion and delays as demand from the County's growth continues to place pressure on the existing transportation system. To assess the effects of continued growth along US 301, the FDOT initiated a PD&E Study that evaluates the impacts of providing alternative roadway capacity improvements to the facility. The purpose of this PD&E Study is to develop a plan to accommodate future growth in an organized manner and to maintain mobility along a regionally significant transportation corridor. The need for improvements along US 301 within the study limits was developed based on the evaluation of the following criteria:

- Existing and future quality of traffic operations along US 301 assuming the existing roadway conditions.
- traffic safety conditions for the time period between the years 2003 and 2007,
- consistency with local government plans, and

- projected future socioeconomic growth of Pasco County.

2.3 PROJECT SEGMENTATION

The project was divided in segments to effectively assess and compare the impacts of each alternative within the different geographical areas of the study corridor. After considering the existing right-of-way (ROW) along US 301, existing traffic volumes and land use patterns, and the locations of cross streets, the project was divided into four study segments. These segments are illustrated on **Figure 1-1** and can be described as follows:

- Segment A: South of CR 54 to Kossik Road, a distance of 2.0 miles,
- Segment B: Kossik Road to US 98, a distance of 3.5 miles,
- Segment C: US 98 to Morningside Drive, a distance of 1.3 miles, and
- Segment D: Morningside Drive to US 98 Bypass, a distance of 0.8 miles.

2.4 BUILD ALTERNATIVE SELECTION

An Alternatives Public Workshop was held on June 3, 2009. The purpose of the workshop was to solicit public input regarding the proposed alternatives for the project. On July 16, 2009 the FDOT determined that the recommended alternative, a Build Alternative, would be presented at the Study's Public Hearing (in addition to the No Build Alternative). The recommended alternative selection was based on the results of the project's impact evaluation, public feedback received during the public involvement process, and a need to be consistent with area transportation plans.

The Recommended Build Alternative presented at the Public Hearing on November 3, 2009 consisted of the six-lane widening of US 301 in Segment A only (south of CR 54 to north of Kossik Road). The analysis indicated that the projected traffic volumes do not support the need to widen US 301 to six lanes in Segments B and C. In Segment D, the six-lane widening is not planned to be implemented for the following reasons: 1) Segment D is a relatively short segment (0.8 miles) with acute ROW constraints (only 100 feet of ROW) thus making the required ROW acquisition costs high; 2) the proposed six-lane widening is currently not identified in the 2035 Cost Affordable Roadway Plan of the Pasco County LRTP, 3) and there are capacity constrained routes at the northern terminus of the Study limits that are not planned for improvement in any current transportation plans. Therefore, these routes would be unable to accommodate the additional lanes.

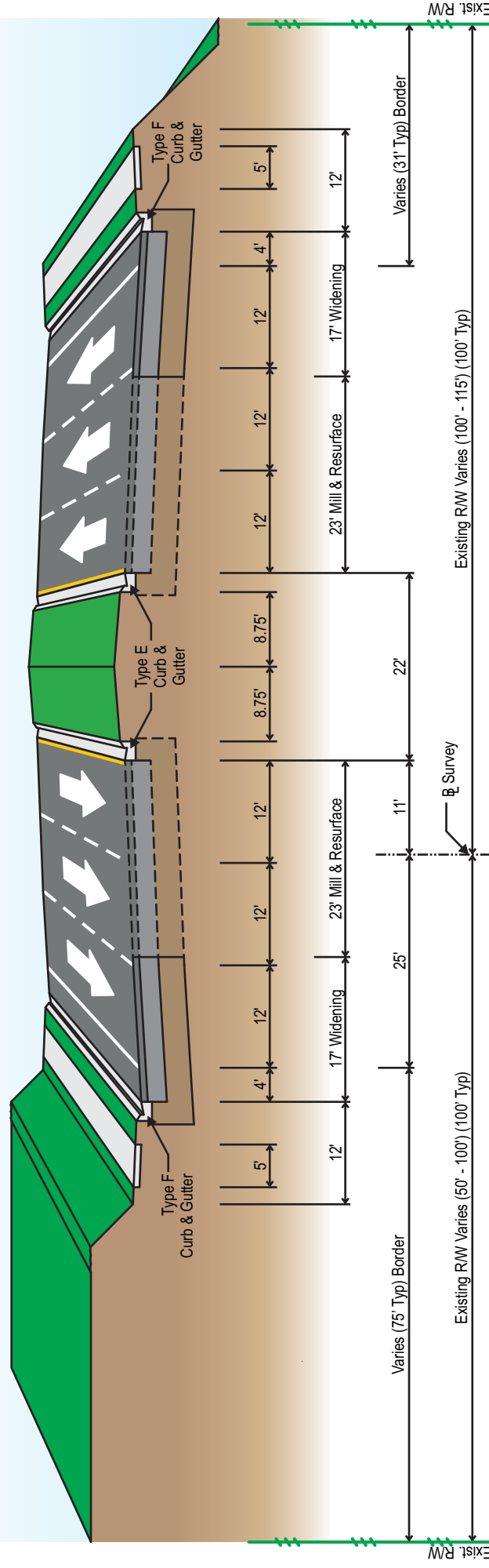
The typical section that was recommended for Segment A of the project corridor is described as a low speed urban typical section. This typical section was selected as the recommended Build Alternative because it would minimize the overall ROW acquisition cost associated with implementing the project. The recommended typical section for Segment A is illustrated on **Figure 2-1**.

As stated above, the Recommended Build Alternative would widen US 301 to a six-lane roadway in Segment A (from south of CR 54 to north of Kossik Road) only and maintain the existing four-lanes on US 301 in Segments B through D (from north of Kossik Road to US 98 Bypass). Notably, the section of US 301 between Kossik Road and Wire Road will be used to transition the recommended six-lanes into the existing four-lane roadway. Further, to minimize traffic congestion and improve safety north of Kossik Road, TSM improvements were also recommended. The TSM improvements could include, but not be limited to, median modifications on US 301 from north of Kossik Road to US 98 Bypass and turn lane improvements at four signalized intersections: Centennial Road, CR 52A, Morningside Drive and US 98 Bypass.

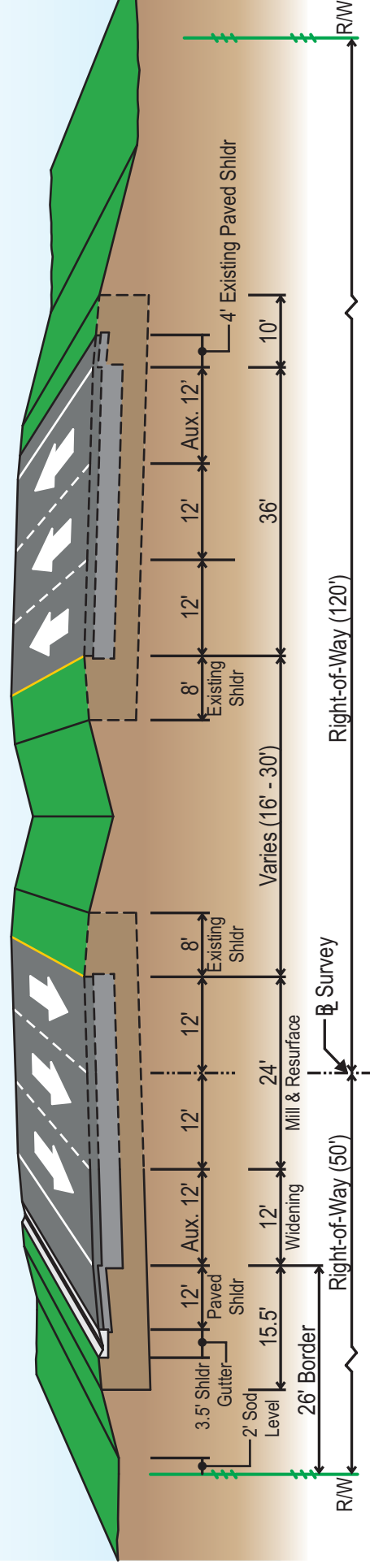
The Recommended Build Alternative developed for the US 301 PD&E Study is required to be consistent with the Pasco County Metropolitan Planning Organization's (MPO) Cost Affordable Roadway Long Range Transportation Plan (LRTP). The Recommended Build Alternative presented at the Study's Public Hearing on November 4, 2009 was consistent with the Pasco MPO 2025 Cost Affordable LRTP. Subsequent to the Public Hearing, the Pasco County MPO adopted their 2035 LRTP on December 10, 2009. The adopted 2035 Cost Affordable Roadway Plan contains an additional roadway segment on US 301 between US 98 and CR 52A where six-lanes are proposed in addition to the six-lane roadway section on US 301 from south of CR 54 to Kossik Road.

Therefore, the Recommended Build Alternative consists of widening US 301 to a six-lane roadway facility in Segment A (from south of CR 54 to north of Kossik Road) and a portion of Segment C from south of US 98 to CR 52A. Elsewhere within the study limits, the existing four-lanes on US 301 in Segments B-D (from north of Kossik Road to US 98 Bypass) will remain as is. The recommended typical section for the six-lane widening is a low-speed urban typical section within Segment A (shown in **Figure 2-1**), and a rural typical section within the portion of Segment C between US 98 to and CR 52A (shown in **Figure 2-2**). To minimize traffic congestion and improve safety north of Kossik Road, TSM improvements will be provided at three signalized intersections: Centennial Road, Morningside Drive, and US 98 Bypass. The

previously recommended TSM improvements at CR 52A would be constructed as part of the widening in the portion of Segment C. A summary of the evaluation of contamination impacts related to the Recommended Build Alternative is provided in the following sections.



US 301 (SR 39)
PD&E Study
from South of CR 54
(Eiland Boulevard)
to US 98 Bypass (SR 533)



**RECOMMENDED ROADWAY TYPICAL SECTION
FROM US 98 (SR 700) TO CR 52A (CLINTON AVENUE)**

US 301 (SR 39)
PD&E Study
from South of CR 54
(Eiland Boulevard)
to US 98 Bypass (SR 533)



SECTION 3

LAND USE

3.1 LAND USE

Local government comprehensive plans are developed to provide guidance in planning for the future. The adopted future land uses for the project corridor are shown in **Figure 3-1**. The future land use map is consistent with the existing land use patterns that are present today. These future land uses are described in greater detail, by segment, below.

Segment A: The majority of land uses in this segment fall into one of five categories: Mixed use, residential suburban, residential urban, residential, public/semi-public, and mobile home/RV. Of these land uses, the most common along the study corridor is mixed use.

Segment B: The majority of land uses in this segment fall into one of four categories: Residential suburban, residential urban, residential, and retail/office/residential. Of these land uses, the most common along the study corridor is residential.

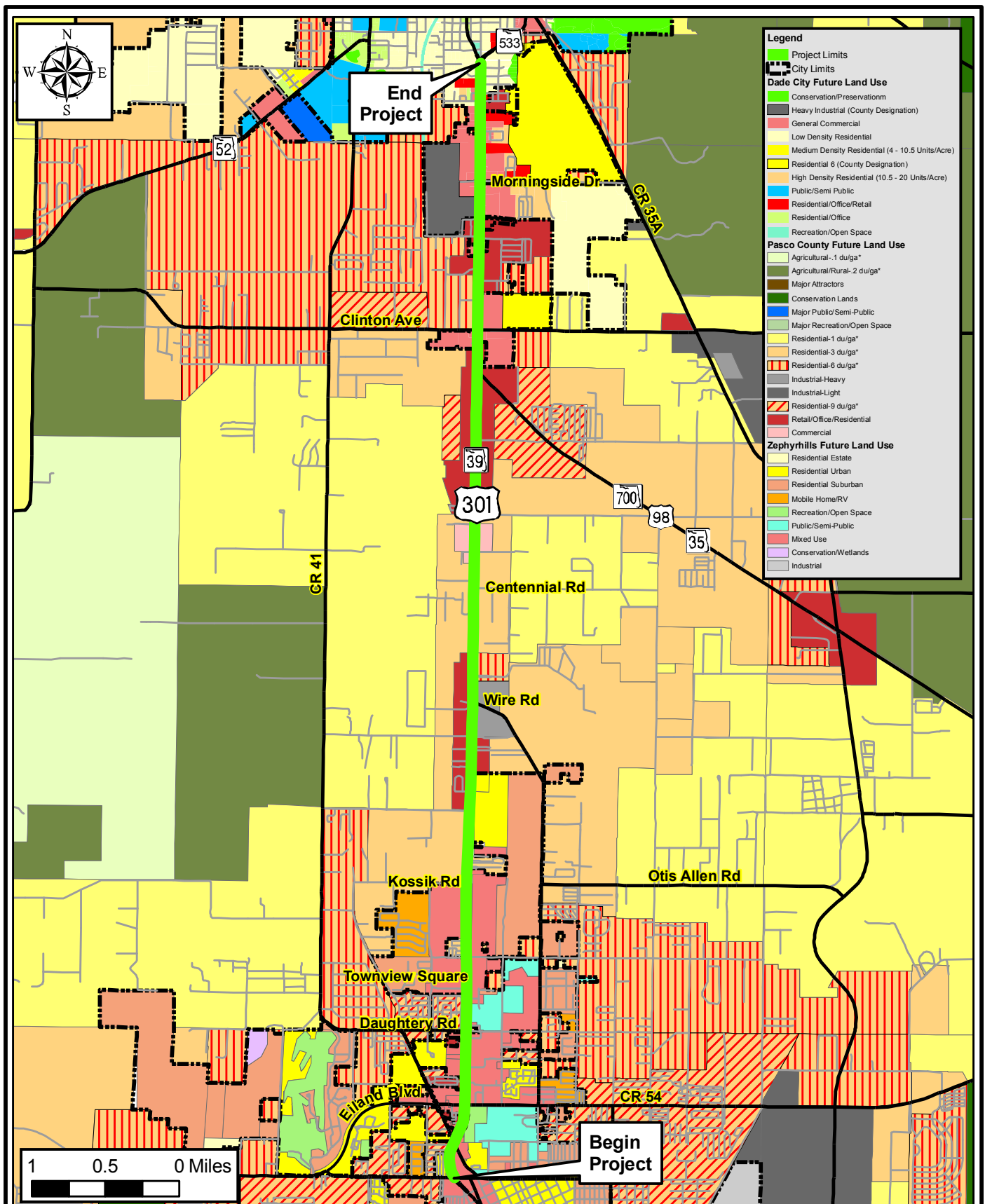
Segment C: The majority of land uses in this segment fall into one of five categories: Residential, medium density residential, retail/office/residential, heavy industrial, and general commercial. Of these land uses, the most common along the study corridor is retail/office/residential.


Segment D: The majority of land uses in this segment fall into one of five categories: High density residential, residential 6 (County designation), retail/office/residential, heavy industrial, and general commercial. Of these land uses, the most common along the study corridor is general commercial.

3.2 HISTORICAL LAND USES

3.2.1 Historical Aerial Photograph Review

Historical land use observations were based in part on a review of historic aerial photographs from the US 301 corridor for the years 1941, 1951, 1957, 1968, and 1975. The aerial photograph review provided a history of corridor land use and, most importantly, visual evidence of land use that may indicate a potential for adverse environmental impacts along the corridor.




 US 301 (SR 39)
 PD&E Study
 from South of CR 54
 (Eiland Boulevard)
 to US 98 Bypass (SR 533)

FUTURE LAND USE/LAND COVER

FIGURE 3-1

In the 1941 aerial photographs, US 301 appears to be a two-lane road. The corridor was almost completely undeveloped and consisted of open range with occasional citrus and row farming. Very little residential and no commercial land use was noted.

The 1951 aerial photograph revealed almost no changes to the corridor since the 1941 aerial was taken, with the exception of very limited residential development in the northern most portion of the corridor.

In the 1957 aerial photographs land use remained the same as the 1951 aerial but with increased residential development in the southern most portion of the corridor.

The 1968 aerial photographs depicted a significant increase in residential and commercial development along the entire corridor.

In the 1975 aerial photographs, both residential and commercial land uses continued to increase on both sides of the project corridor, separated by large parcels of still undeveloped or agricultural land.

3.2.2 Historical Directory Review

Given the historically rural nature of the area, no Sanborn maps were generated for the project corridor. Further, no historic city directories were available for review.

SECTION 4

HYDROGEOLOGIC FEATURES

4.1 REGIONAL GEOLOGY

The corridor is located on the southern end of the Brooksville Ridge physiographic province of west central Florida. The prominent topographic features of the Brooksville Ridge within Pasco County are reworked and reshaped near-shore deposits, leaving an elongated system of upland ridges. Surface and near surface sediments in Pasco County consist of quartz sand, consolidated and unconsolidated shell beds, clays, limestone and dolomite. These sediments range in age from Oligocene (38 to 22.5 million years ago) to Holocene (10,000 years ago to present).

4.2 REGIONAL TOPOGRAPHY

The United States Geological Survey (USGS) found that topographic elevations in the area of the corridor range from approximately 195-foot national geodetic vertical datum (NGVD) in the central portion of the corridor to approximately 75-ft. NGVD in the northern portion of the corridor. Generally, the topography along the corridor is rolling hills.

4.3 SURFACE WATER

A small lake, Lake Gilbert, was noted to the west of the corridor in the area of Tiffany Road. Also a stormwater pond was observed east of the corridor south of McDonald Street.

4.4 GEOTECHNICAL DATA

The U.S. Department of Agriculture Soil Conservation Services (SCS) Soil Survey of Pasco County, Florida, soils classification map (issued June 1982) indicates that the soil types in the corridor consist of Tavares-Adamsville-Narcoossee, Lake-Candler, and Arredondo-Sparr-Kendrick. The Tavares-Adamsville-Narcoossee soil map unit is characterized as nearly level to gently sloping, moderately well drained and somewhat poorly drained soils that are sandy throughout. The Lake-Candler soil map unit is the predominate map unit in the northern portion of the corridor. The Lake-Candler is described as nearly level to sloping, excessively drained soils that are sandy throughout; some have thin lamellae of loamy fine sand below a depth of 50-inches. The Arredondo-Sparr-Kendrick soil map

unit is the predominate unit in the southern portion of the corridor. The Arredondo-Sparr-Kendrick soil map unit is characterized as nearly level to sloping, well drained and somewhat poorly drained soils that are sandy to a depth of 20 to more than 40-inches and loamy below.

SECTION 5

METHODOLOGY

5.1 SITE RECONNAISSANCE

Field reviews of the project corridor were conducted in order to verify information obtained from the regulatory file and historical aerial photographs reviews (discussed previously); as well as to identify other potential environmental conditions in the corridor. The field reviews included a systematic inspection by looking for evidence of industrial operations, underground or aboveground storage tanks, refuse that may indicate the presence of pollutants and or toxic or hazardous materials, and potential sources of soil and groundwater contamination.

5.2 REGULATORY REVIEW

A regulatory review (records search) of federal and state environmental records was conducted in March 2009. The records reviewed include information compiled by the United States Environmental Protection Agency (USEPA) and the Florida Department of Environmental Protection (FDEP). Environmental Data Management Inc. (EDM) of Largo, Florida conducted a database search of potential hazardous and petroleum sites within the project study limits. A copy of this report is included in Appendix A. The following USEPA and FDEP data base listings were reviewed:

- The National Priorities (Superfund) List (NPL);
- The Comprehensive Environmental Response, Compensation, and Liability Information List (CERCLIS);
- The Archived CERCLIS Sites (NFRAP);
- The Emergency Response Notification System List (ERNS);
- The Resource Conservation and Recovery Information System (RCRIS) Handlers with Corrective Action (CORRACTS);
- The Resource Conservation and Recovery Act (RCRA) – Treatment, Storage and/or Disposal Sites (TSD);
- The RCRA – Large Quantity Generators, Small Quantity Generators, Categorically Exempt Small Quantity Generators and Transporters (NONTSD);

- Tribal Tanks List (TRIBLTANKS);
- Tribal Leaking Underground Storage Tank List (TRIBLLUST);
- Brownfields Management System (USBROWNFLDS)
- The State Funded Action Sites (STNPL);
- The Solid Waste Facilities List (SLDWST);
- The State Sites List (STCERC);
- The Underground/Aboveground Storage Tanks List (TANKS);
- The Leaking Underground Storage Tanks List (LUST);
- The State Designated Brownfields List (BROWNFLDS);
- The State Voluntary Cleanup List (VOLCLNUP);
- The State Institutional and/or Engineering Controls (INSTENG); and
- The Florida Dry Cleaners List (DRY).

SECTION 6

PROJECT IMPACTS

6.1 INTRODUCTION

Findings developed through review of historical records, environmental regulatory files, and corridor inspections by the assessment team for sites ranked as Low, Medium, or High, are summarized in this Section. Results of the environmental screening were factored into the “current on-site conditions” category of the risk analysis.

Sites were ranked in accordance with Chapter 22 of the PD&E manual, and they are summarized below:

No – A review of all available information finds there is nothing to indicate contamination would be a problem. It is possible that contaminants were handled on the property; however, all information (DEP reports, monitoring wells, water and soil samples, etc.) indicate that contamination problems should not be expected. An example of an operation that may receive this rating is a wholesale or retail outlet that handles hazardous materials in sealed containers that are never opened while at the facility, such as cans of spray paint at a "drug store".

Low – The former or current operation has a hazardous waste generator identification (ID) number, or deals with hazardous materials; however, based on all available information, there is no reason to believe there would be any involvement with contamination in relation to this project. This is the lowest possible rating a gasoline station operating within current regulations can receive. This rating could also apply to a retail store that blends paint. Some Low sites, such as gas stations in compliance, should be reevaluated during the design phase.

Medium – After a review of all available information, indications are found (reports, *Notice of Violations*, consent orders, etc.) that identify known soil and/or water contamination and that the problem does not need remediation, is being remediated (i.e., air stripping of the groundwater, etc.), or that continued monitoring is required. The complete details of remediation requirements are important to determine what the Department must do if the property were to be acquired. A recommendation should be made on each property falling into this 01-17-08 PART 2, CHAPTER 22 22-10 category to its acceptability for use within the proposed project, what actions might be required if the property is acquired, and the possible alternatives if there is a need to avoid the property. This

rating expresses the degree of concern for potential contamination problems. Known problems may not necessarily present a high cause for concern if the regulatory agencies are aware of the situation and corrective actions are either underway or complete. The actions may not have an adverse impact on the proposed project.

High – After a review of all available information, there is a potential for contamination problems. Further assessment will be required after alignment selection to determine the actual presence and/or levels of contamination and the need for remedial action. A recommendation must be included for what further assessment is required. Conducting the actual Contamination Assessment is not expected to begin until alignment is defined; however, circumstances may require additional screening assessments (i.e., collecting soil or water samples for laboratory analysis necessary to determine the presence and/or levels of contaminants) to begin earlier. Properties previously used as gasoline stations and which have not been evaluated or assessed would probably receive this rating.

6.2 PROJECT IMPACTS

As a result of both the site reconnaissance and the public record review six potential contamination sites were identified and assigned a risk ranking. A discussion of the potential contamination sites is presented below.

Site No. 1 – Radiant Food Store #204

Facility ID 9102567

6512 Gall Boulevard, Zephyrhills, FL, 33541

This facility has three 12,000-gallon underground storage tanks (UST) installed in September 1991 containing unleaded gasoline registered with the Florida Department of Environmental Protection (FDEP). No reports of leaks or discharges were found during the file review. The UST's are located approximately 70-feet east of the edge of pavement of SR 39 (US 301). No additional monitor wells or any other indications of a release were noted during the site inspection or regulatory review. Therefore, the site was assigned a risk ranking of **LOW**.

Site No. 2 – Goodyear

Facility ID 8519672/FLD 069674604

7010 Gall Boulevard, Zephyrhills, FL, 33541

This facility is registered as a small quantity hazardous waste generator with no documented violations or enforcement actions. Six USTs ranging in size from 1,000-gallons to 10,000-gallons

were removed from the site in December 1992. The 1,000-gallon tank contained waste oil while the remaining tanks contained unleaded gasoline and vehicular diesel. A discharge of unleaded gasoline was reported to the FDEP in July of 1991. Remediation of the site is still on-going. During the site inspection numerous monitor and recovery wells were identified on-site as well as a groundwater recovery and treatment system. Given the fact that a Site Rehabilitation Completion Report has not been approved for the site and that there is still a groundwater recovery and treatment system on-site the site was assigned a risk ranking of **LOW**.

Site No. 3 – Hess #09535

Facility ID 9701224

7317 North Gall Boulevard, Zephyrhills, FL, 33541

This facility has two 12,000-gallon USTs containing unleaded gasoline and one 10,000-gallon UST containing vehicular diesel installed in October 1997 registered with the FDEP. No reports of leaks or discharges were found during the file review. The UST's are located approximately 140-feet west of the edge of pavement of SR 39 (US 301). No additional monitor wells or any other indications of a release were noted during the site inspection. Therefore, the site was assigned a risk ranking of **LOW**.

Site No. 4 – Murphy USA #6836

Facility ID 9805045

7623 Gall Boulevard, Zephyrhills, FL, 33541

A discharge of unleaded gasoline and vehicular diesel was reported to the FDEP in December of 2007. However, a Site Rehabilitation Completion Order was approved by the FDEP in July 2009. This facility has one 20,000-gallon UST containing unleaded gasoline and one 20,000-gallon UST containing vehicular diesel which were installed in July 2002 registered with the FDEP. The UST's are located approximately 240-feet west of the edge of pavement of SR 39 (US 301). Based on the Site Rehabilitation Completion Order, regulatory review and field inspection, the site was assigned a risk ranking of **LOW**.

Site No. 5 – Circle K #5931

Facility ID 9801126

11715 US Highway 301, Dade City, FL, 33525

A discharge of an unknown pollutant was reported to the FDEP in April of 2004. Remediation of the site is still on-going. A Site Rehabilitation Completion Report has not been approved for the site. This facility currently has two 12,000-gallon UST containing unleaded gasoline and one 10,000-gallon

UST containing vehicular diesel installed in October 1998 registered with the FDEP. The UST's are located approximately 90-feet west of the edge of pavement of SR 39 (US 301). During the site inspection numerous monitor and recovery wells were identified on-site as well as a groundwater recovery and treatment system. Given the fact that a Site Rehabilitation Completion Report has not been approved for the site, that there is still a groundwater recovery and treatment system on-site, and the proximity of the UST's to the roadway the site was assigned a risk ranking of **LOW**.

Site No. 6 – Circle K#7038

Facility ID 8515050/FLD 984254888

37937 Clinton Avenue, Dade City, FL, 33525

This facility is registered as a conditionally exempt small quantity hazardous waste generator with no documented violations or enforcement actions. Three 4,000-gallon UST's and two 11,527-gallons UST's containing unleaded gasoline were removed from the site in May 2001. The abandoned tank farm was located appropriately 60-feet west of the edge of pavement for SR 39 (US 301). A discharge of unleaded gasoline was reported to the FDEP in February 2006. Remediation of the site is still ongoing. During the site inspection numerous monitor wells were identified on-site. Given the fact that a Site Rehabilitation Completion Report has not been approved for the site and the proximity of the abandoned tank farm the site was assigned a risk ranking of **LOW**.

SECTION 7

RECOMMENDATIONS

7.1 RECOMMENDATIONS

Based on a review of the available documents and the site visits, six sites along the corridor were ranked LOW potential for contamination issues. Of these six sites, the first four are within Segment A. Sites 5 and 6 are located at the intersection of CR 52A and US 301, which is adjacent to the proposed six lane widening of US 301 from south of US 98 to CR 52A in Segment C. However, since the proposed six-lane widening in Segment A and in a portion of Segment C will be constructed within the existing right-of-way (ROW), these sites were not shown at the Public Hearing on November 4, 2009. During the project's design phase, an update to this report should be performed to further evaluate possible contamination issues associated with these sites.

It should be noted that all but the most extensive investigation could fail to identify a buried, covered-over, or localized subsurface event of toxic or hazardous waste or uncontrolled dumping within the study area that is not visible at the ground surface. This report is also limited to the information available at the time the field inspections and agency file searches were performed.

APPENDIX A
ENVIRONMENTAL DATA REPORT

ENVIRONMENTAL DATA REPORT

Standard 1/4 Mile Research

US Highway 301
Fort King Road to Dixie Avenue
Pasco County, Florida

Prepared For:

HDR Engineering, Inc.
2202 N. Westshore Blvd.
Tampa, FL 33607

Prepared By:

ENVIRONMENTAL DATA MANAGEMENT, INC.
2840 West Bay Drive, Suite 208
Largo, Florida 33770

March 29, 2009

March 29, 2009

Chris Wilson
HDR Engineering, Inc.
2202 N. Westshore Blvd.
Tampa, FL 33607

Subject: **Standard 1/4 Mile Research - EDM Project #20120**

Dear Mr. Wilson

Thank you for using Environmental Data Management, Inc. The following report provides the results of our environmental data research that you requested for the following location:

US Highway 301
Fort King Road to Dixie Avenue
Pasco County, Florida

The following is a summary of the components contained within this report:

- **Executive Summary** –lists the databases that were searched for this report, the search distance criteria and the number of sites identified for each database.
- **Map of Study Area**– street map showing the location of the Subject Property and any regulatory listed sites identified within the search criteria (*a non-mapped option is available*).
- **Site Summary Table** –displays corresponding sites' Map ID numbers, Permit or Registration numbers, Name/Address and the Government Database(s) on which the site was listed.
- **Detail Reports** – data detail for each record identified.
- **Proximal Records Table** – a listing of potentially relevant sites identified just beyond the search criteria.
- **Non-Mapped Records Table** - lists those government records that do not contain sufficient address information to plot within our GIS system, but may still exist within your study area.
- **Agency List Descriptions** – defines the regulatory databases included in this report along with the dates that each database was last updated by the respective agency and EDM.
- **Physical Setting** – includes USGS Contour or Topographic map and a map of statewide American Indian Lands. Recent Aerial Photo, FEMA Flood Map and NWI Wetland Map included with Comprehensive Report. Water Well locations and detail well reports are included where this information is available.

At EDM we take great pride in our work, and continually strive to provide you with the most accurate and thorough research service available. We accomplish this by manually screening and researching your study area to identify and accurately locate any sites of environmental concern. This manual effort may add more time and effort to your report preparation, but we think a more thorough and accurate result is worth it.

Thank you again for selecting EDM as your data research provider. Should you have any questions regarding this report or our service, please feel free to contact us. We appreciate the opportunity to be of service to you and look forward to working with you in the future.

ENVIRONMENTAL DATA MANAGEMENT, INC.

Executive Summary

Client Information	Project Information
HDR Engineering, Inc. 2202 N. Westshore Blvd. Suite 250 Tampa FL 33607 Client Job No: US 301 PD&E Client P.O. No:	Standard 1/4 Mile Research US Highway 301 Fort King Road to Dixie Avenue Pasco County, Florida EDM Job No# 20120

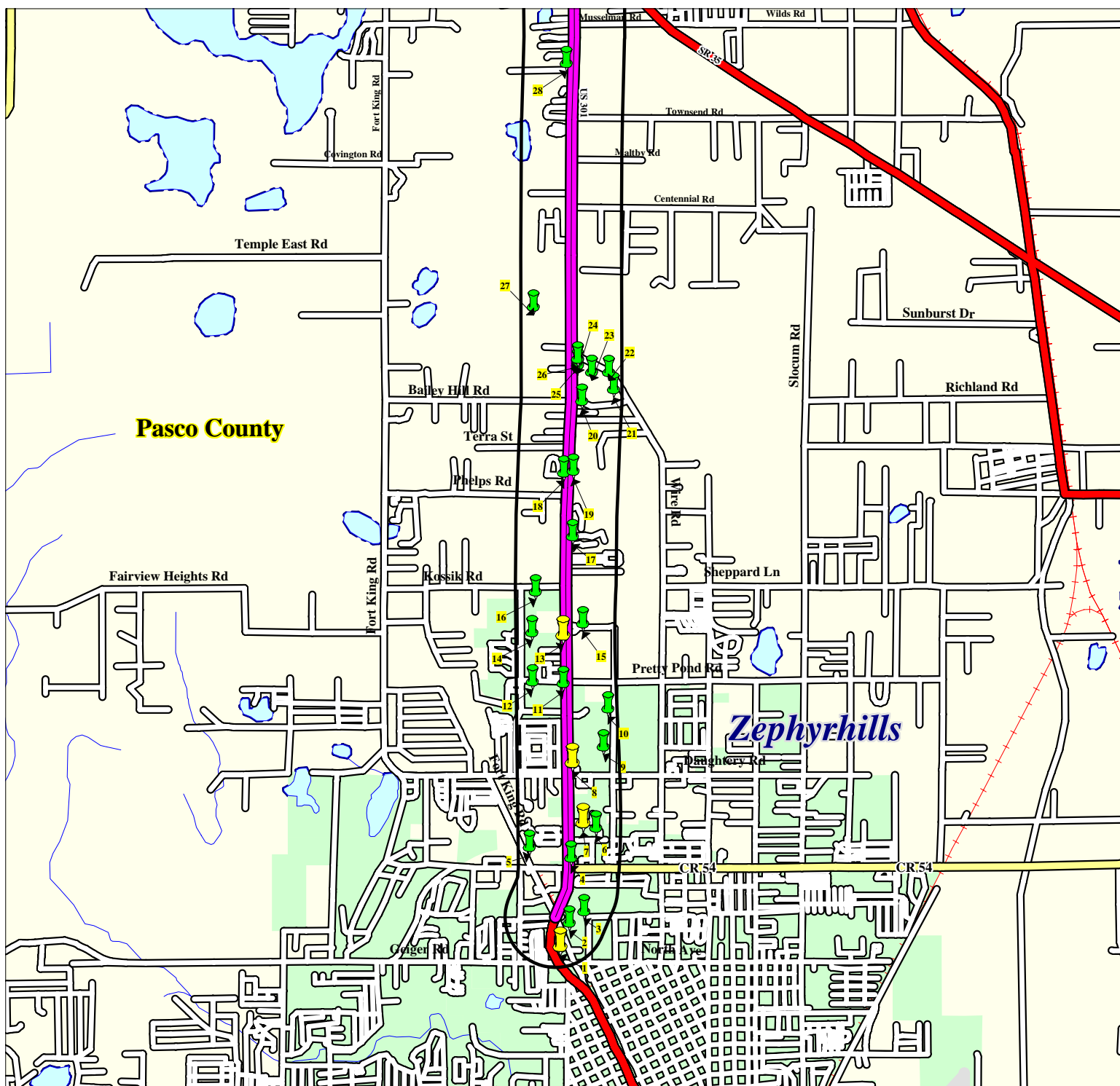
The following table displays the databases that were included in the research provided, the respective search distance for each database, and the number of records identified for each database. The absence of records in this table and the Site Summary Table indicates that no sites were found within the specified research area.

	# Found
EPA DATABASES	
National Priorities List(NPL)	0
Comprehensive Env Response, Compensation & Liability Information System List(CERCLIS)	0
Archived Cerclis Sites(NFRAP)	0
Emergency Response Notification System List(ERNS)	1
RCRIS Handlers with Corrective Action(CORRACTS)	0
RCRA-Treatment, Storage and/or Disposal Sites(TSD)	0
RCRA-LQG,SQG,CESQG and Transporters(NONTSD)	18
Tribal Tanks List(TRIBLTANKS)	0
Tribal Lust List(TRIBLLUST)	0
Brownfields Management System(USBRWNFLDS)	0
FDEP DATABASES	
State NPL Equivalent(STNPL)	0
State CERCLIS Equivalent(STCERC)	0
Solid Waste Facilities List(SLDWST)	0
Leaking Underground Storage Tanks List(LUST)	12
Underground/Aboveground Storage Tanks(TANKS)	43
State Designated Brownfields(BRWNFLDS)	0
State Voluntary Cleanup List(VOLCLNUP)	0
State Institutional and/or Engineering Controls(INSTENG)	0
State Dry Cleaners List(DRY)	0

*** Disclaimer ***

Please understand that the regulatory databases we utilize were not originally intended for our use, but rather for the source agency's internal tracking of sites for which they have jurisdiction or other interest. As a result of this difference in intended use, their data is frequently found to be incomplete or inaccurate, and is less than ideal for our use. Additionally, limitations exist in mapping data detail and accuracy. Our report is not to be relied upon for any purpose other than to "point" at approximate locations where further evaluation may be warranted. No conclusion can be based solely upon our report. Rather, our report should be used in conjunction with other relevant information to direct your attention at potential problem areas; which should be followed up by site inspections, interviews with relevant personnel and regulatory file review. Readers proceed at their own risk in relying upon this data, in whole or in part, for use within any evaluation. The EDM Service Request Form contains more detailed language with regard to such limitations, the terms of which the reader must accept in their entirety before utilizing this report. If the signed contract is not available to the reader, EDM will gladly furnish a copy upon request. Requests via email authorization are construed to be in accordance with these terms.






Source: 2006 US Census Bureau TIGER Files

Map Scale and Site Locations are Approximate

Subject Property

US Highway 301
Fort King Road to Dixie Avenue
Pasco County, Florida

EDM Job No: 20120
March 29, 2009

 Subject Corridor



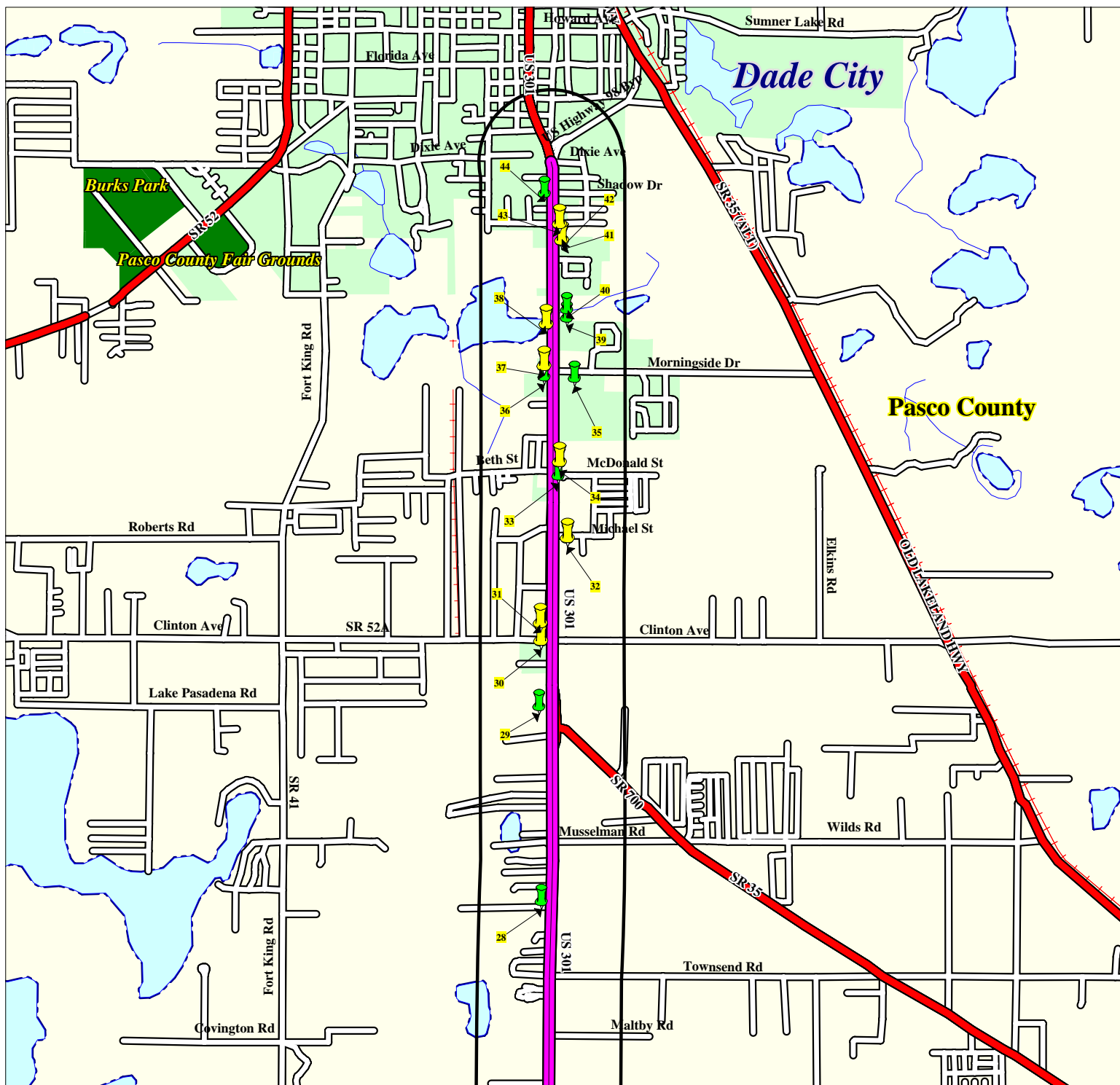
NPL, CORRACTS, TSD
& STNPL sites



CERCLIS, STCERC, NFRAP, SLDWST,
LUST, BRWNFLDS, VOLCLNUP
& DRY sites



ERNS, NONTSD, TANKS &
INSTENG sites




Source: 2006 US Census Bureau TIGER Files

Map Scale and Site Locations are Approximate

Subject Property

US Highway 301
Fort King Road to Dixie Avenue
Pasco County, Florida

EDM Job No: 20120
March 29, 2009

 **Subject Corridor**


NPL, CORRACTS, TSD
& STNPL sites



CERCLIS, STCERC, NFRAP, SLDWST,
LUST, BRWNFLDS, VOLCLNUP
& DRY sites



ERNS, NONTSD, TANKS &
INSTENG sites

ENVIRONMENTAL DATA MANAGEMENT

Standard 1/4 Mile Research

Report Date: 3/29/2009

SUMMARY TABLE

Page 1 of 4

		REGULATORY LISTS																	
MAPID# FAC ID, NAME AND LOCATION		N P L	C E R C L S	N F R A P	E R N S	C O R R A C T S	T O N T S D	N O N T S D	T R I B L L T A N K S	T R I B L L U N F L D S	U S T N P L	S T C E W R C	S L D W T	L U S T	T A N K S	B R W N F L D S	V O L C L N G	I N S T E N G	D R Y
1)	8519846 HESS #09415 6026 GALL BLVD ZEPHYRHILLS, FL. 33541													X	X				
2)	8630289 ZEPHYRHILLS CORP 1850 FORT KING RD ZEPHYRHILLS, FL. 34248														X				
3)	9103147 ZEPHYRHILLS CITY-WELL #5 HENRY DR & 8TH ST ZEPHYRHILLS, FL. 33540														X				
4)	9102567 RADIANT FOOD STORE #204 6512 GALL BLVD ZEPHYRHILLS, FL. 33541														X				
4)	FLD984241612 AMOCO STATION #60656 6512 GALL BLVD ZEPHYRHILLS, FL. 335422509							X											
5)	728382 Unknown 6520 FORT KING ROAD ZEPHYRHILLS, FL. 33541				X														
5)	8514875 ADAMS BUILDING MATERIALS INC 6520 FORT KING RD ZEPHYRHILLS, FL. 33541														X				
6)	FLR000118695 FLORIDA MEDICAL CLINIC 38135 MARKET SQ ZEPHYRHILLS, FL. 335427505							X											
7)	8630501 KMART #9196 737 MARKET SQUARE ZEPHYRHILLS, FL. 34283													X	X				
8)	8519672 A B M M PROPERTY 7010 GALL BLVD ZEPHYRHILLS, FL. 33541													X	X				
8)	FLD069674604 TERRACE SERVICE CENTER 7010 GALL BLVD ZEPHYRHILLS, FL. 335411347							X											
9)	9202743 EAST PASCO MEDICAL CENTER 7050 GALL BLVD ZEPHYRHILLS, FL. 33541														X				
9)	FLR000116301 EAST PASCO MEDICAL CENTER 7050 GALL BLVD ZEPHYRHILLS, FL. 335411347							X											
10)	9810389 CITY OF ZEPHYRHILLS WATER TANK SITE 7291 DAIRY RD ZEPHYRHILLS, FL. 33542														X				
11)	9701224 HESS #09535 7317 N GALL BLVD ZEPHYRHILLS, FL. 33541														X				
12)	FLR000074823 WAL-MART SUPERCENTER #0706 7425 GALL BLVD ZEPHYRHILLS, FL. 335414311							X											

ENVIRONMENTAL DATA MANAGEMENT

Standard 1/4 Mile Research

Report Date: 3/29/2009

SUMMARY TABLE

Page 2 of 4

		REGULATORY LISTS																	
MAPID# FAC ID, NAME AND LOCATION		N P L	C E R C L S	N F R A P	E R N S	C O R R A C T S	T S D	N O N T S D	T R I B L L U N F L D S	U S B R W N F L D S	S T N P L	S T C E W R C	S L D W S T	L U S T	T A N K S	B R W N F L D S	V O L C L N G	I N S T E N G	D R Y
13)	9805045 MURPHY USA #6836 7623 GALL BLVD ZEPHYRHILLS, FL. 33541													X	X				
14)	9805755 WAL-MART SUPERCENTER #706 7631 GALL BLVD ZEPHYRHILLS, FL. 33540														X				
14)	FLR000092163 WALMART SUPERCENTER #706 7631 GALL BLVD ZEPHYRHILLS, FL. 335414321							X											
15)	8733152 GORES DAIRY 7750 GALL BLVD ZEPHYRHILLS, FL. 33541														X				
16)	9807052 LOWES #1854 7921 GALL BLVD ZEPHYRHILLS, FL. 33541														X				
17)	8630475 WHEELER SPREADER SERVICE & HAULING 8238 GALL BLVD ZEPHYRHILLS, FL. 33541														X				
18)	9046192 ROLLINS FRUIT CO 8607 GALL BLVD ZEPHYRHILLS, FL. 33541														X				
19)	8630469 J B WHEELER 8618 GALL BLVD ZEPHYRHILLS, FL. 34248														X				
19)	8630469. WHEELER,J. B. 3792 HWY 301 N ZEPHYRHILLS, FL. 34248														X				
19)	8837342 WHEELER J B 8618 GALL BLVD ZEPHYRHILLS, FL. 33541														X				
20)	9046684 PHILLIPS & JORDAN INC 8940 GALL BLVD ZEPHYRHILLS, FL. 33541														X				
20)	FLR000139543 PHILLIPS & JORDAN, INC 8940 GALL BLVD ZEPHYRHILLS, FL. 335417407							X											
21)	8736684 CEMEX - ZEPHYRHILLS 1 READY MIX 9021 OLD WIRE RD ZEPHYRHILLS, FL. 33540														X				
21)	8736684. SUNSHINE MATERIALS-ZEPHYRHILLS BATCH 7007 OLD WIRE RD ZEPHYRHILLS, FL. 33599														X				
21)	9802787 CEMEX INC - POWER KLEEN-MIN ACID TANK 9021 OLD WIRE RD ZEPHYRHILLS, FL. 33540														X				
21)	9806767 CEMEX - ZEPHYRHILLS 3 READY MIX 3946 COPELAND BLVD ZEPHYRHILLS, FL. 33542														X				

ENVIRONMENTAL DATA MANAGEMENT

Standard 1/4 Mile Research

Report Date: 3/29/2009

SUMMARY TABLE

Page 3 of 4

		REGULATORY LISTS																		
MAPID# FAC ID, NAME AND LOCATION		N P L	C E R C L S	N F R A P	E R N S	C O R R A C T S	T S D	N O N T S D	T R I B U T A N K S	T R I B U T A N K S	U S B R W N F L D S	S T N P L	S T C E W R C	S L D W S T	L U S T	T A N K S	B R O W N F L D S	V O L C N G	I N S T E N G	D R Y
22)	9808395 CEMEX - ZEPHYRHILLS 2 READY MIX 9143 WIRE RD ZEPHYRHILLS, FL. 33540															X				
23)	8630243 EWELL INDUSTRIES INC WIRE RD-US 301 N ZEPHYRHILLS, FL. 34248															X				
24)	FLR000070144 MARLERS BODY SHOP INC 9130 GALL BLVD ZEPHYRHILLS, FL. 335417478							X												
25)	9300847 CUSTOM METAL CREATION 9144 HWY 301 BLDG A ZEPHYRHILLS, FL. 33541															X				
26)	8626622 JUSTICE 98 INC SCRAP IRON METALS ETC 4208 US 301 N ZEPHYRHILLS, FL. 34248															X				
27)	8837480 GTE MOBILNET OF TAMPA INC 4501 S US 301 DADE CITY, FL. 33525															X				
28)	FLR000108514 CHEVROLET OF DADE CITY 10741 US 301 DADE CITY, FL. 33525							X												
29)	8839944 CHAPEL HILL GARDENS INC 2531 SR 301 S DADE CITY, FL. 33525															X				
30)	9801126 CIRCLE K #5931 11715 US HWY 301 DADE CITY, FL. 33525														X	X				
31)	8515050 CIRCLE K #7038 37937 CLINTON AVE DADE CITY, FL.														X	X				
31)	8515050. CIRCLE K #7038 US 301 & HWY 52A DADE CITY, FL. 33525															X				
31)	FLD984254888 CIRCLE K #7038 US 301/52A DADE CITY, FL. 33619							X												
32)	8519631 CITRUS CHRYSLER INC 12020 US HWY 301 S DADE CITY, FL. 33525														X	X				
32)	8519631. CITRUS CHRYSLER INC 2222 HWY 301 S DADE CITY, FL. 335256023															X				
32)	FLD080143209 CITRUS CHRYSLER INC 12020 US HIGHWAY 301 DADE CITY, FL. 335256023							X												
33)	9806192 RACEWAY #974 12310 US HWY 301 DADE CITY, FL. 33525															X				

ENVIRONMENTAL DATA MANAGEMENT

Standard 1/4 Mile Research

Report Date: 3/29/2009

SUMMARY TABLE

Page 4 of 4

		REGULATORY LISTS																
MAPID# FAC ID, NAME AND LOCATION		N P L	C E R C L S	N F R A P	E R N S	C O R R A C T S	T O R I D	N O N T S D	T R I B L L U N F L D S	U S T N P L	S T C E W R C	S L D W T	L U S T	T A N K S	B R W N F L D S	V O L C L N G	I N S T E N G	D R Y
34)	8514944 A J PETROLEUM LLC #1162 12340 US HWY 301 DADE CITY, FL. 335256017												X	X				
34)	FLD984186585 FARM STORE #2856 12340 US HIGHWAY 301 DADE CITY, FL. 335256017						X											
35)	FLR000074815 WAL-MART #0713 12650 US HIGHWAY 301 DADE CITY, FL. 335256058						X											
36)	FLR000005561 WINN DIXIE #608 12715 US HIGHWAY 301 DADE CITY, FL. 335255803						X											
37)	8626581 EVANS PROPERTIES INC-EVANS PACKING 1705 HWY 301 S DADE CITY, FL. 33525												X	X				
38)	9200091 PASCO POULTRY INC 1609 HWY 301 S DADE CITY, FL. 33525												X	X				
39)	FLD984247320 SUNDRESS INC 1606 S US HWY 301 DADE CITY, FL. 33526						X											
40)	FLD000737197 BUSHNELL ELECTRONICS MFG WAREHOUSE 1602 HIGHWAY 301 NORTH DADE CITY, FL. 33525						X											
41)	9203030 OAKLEY GROVES INC 13126 S US HWY 301 DADE CITY, FL. 33525												X	X				
42)	FLR000054684 INTERVENT INC 13134 US HIGHWAY 301 DADE CITY, FL. 335255438						X											
43)	8515075 FL COUNTRY STORE INC 13200 US HWY 301 DADE CITY, FL. 33523												X	X				
43)	8515075. LOWELL STANBERRY 1504 S 301 DADE CITY, FL. 33526													X				
44)	8626618 CRAWLER RAIL & ROLLER CO INC 1415 S US 301 DADE CITY, FL. 33525													X				

FDEP LEAKING UNDERGROUND STORAGE TANKS

Report Date: 3/29/2009

(LUST)

LUST Page 1 of 4

FACILITY ID NUMBER, NAME AND LOCATION:

8519846
HESS #09415
6026 GALL BLVD
ZEPHYRHILLS, FL 33541-

OWNERSHIP INFORMATION:

ACCOUNT OWNER
HESS CORP
1 HESS PLAZA ATTN: JANICE FLAHERTY
WOODBIDGE, NJ 7095-1229
(732) 750-6350
JANICE FLAHERTY

MAP ID NUMBER:

Dist (Miles): 2.88
Direction: S

1

L
U
S
T

COUNTY CODE: 51

FACILITY STATUS: OPEN

FACILITY TYPE: A - Retail Station -

SCORE 96

SCORE EFF DATE: 3/1/2006

RANK: 674

SCORE WHEN RANKED: 75

FAC OPERATOR: SITE MANAGER

FAC TEL #: (813) 782-2684

DISCHARGE INFORMATION

Mapid: 1

DISCHARGE DATE: 12/29/1986

INSPECTION DATE:

LEAD AGENCY:

CLEANUP REQUIRED: N - NO CLEANUP REQUIRED

INFO SOURCE: E - EDI

DISCH CLNUP STATUS: 10/26/2001

NREQ - CLEANUP NOT REQUIRED

TANK OFF: PCTM3 - Team 3

CLEANUP WORK STATUS: COMPLETED

CONTAMINATED MEDIA?:

SOIL: N

SUR WATER: N

GR WATER: N

MON WELL: Y

DW WELLS CONTAMINATED: 0

POLLUTANT TYPE/ESTIMATED GALLONS (IF REPORTED):

POLLUTANT

GALLONS

OTHER

B - UNLEADED GAS

A - LEADED GAS

D - VEHICULAR DIESEL

CLEANUP INFORMATION

Mapid: 1

(for specific discharge noted above)

CLNUP PROG:

APPL RCVD:

ELIG STATUS: INELIGIBLE

ELIG STATUS DATE:

ELIG REDETERMINED?:

SITE ASSESSMENT

CLNP RESP: RP - RESPONSIBLE PARTY

FUND ELLIG: -

ACTUAL COMPLETION DATE: 7/1/1996

PAYMENT DATE:

ACTUAL COST:

REMEDIAL ACTION PLAN

CLEANUP RESP: RP - RESPONSIBLE PARTY

FUND ELLIG: -

ORDER COMPL DATE:

ACTUAL COMPL DATE:

PAYMENT DATE:

ACTUAL COST:

REMEDIAL ACTION

CLEANUP RESP: ST - STATE

FUND ELLIG: -

ACTUAL COST:

YEARS TO COMPL:

SITE REHABILITATION COMPLETION REPORT

ACTION TYPE: -

SUBMIT DATE:

REVIEW DATE:

ISSUE DATE:

COMPL STATUS: -

COMPL STATUS DT:

COMMENTS:

SOURCE REMOVAL

CLEANUP RESP: RP - RESPONSIBLE PARTY

FUND ELLIG: -

ACTUAL COMPLETION DATE:

FREE PRODUCT REMOVAL?(Y/N):

SOIL REMOVAL? (Y/N):

SOIL TONNAGE REMOVED:

SOIL TREATMENT?(Y/N):

OTHER TREATMENT?:

ALT PROC STATUS:

ALT PROC STATUS DT:

FDEP LEAKING UNDERGROUND STORAGE TANKS

Report Date: 3/29/2009

(LUST)

LUST Page 2 of 4

DISCHARGE INFORMATION

Mapid: 1

DISCHARGE DATE: 11/21/1988

INSPECTION DATE: 4/26/1990

LEAD AGENCY:

TANK OFF: PCTM3 - Team 3

CLEANUP REQUIRED: R - CLEANUP REQUIRED

CLEANUP WORK STATUS: ACTIVE

INFO SOURCE: E - EDI

DISCH CLNUP STATUS: 12/16/2001

RA - RA ONGOING

CONTAMINATED MEDIA?:

SOIL:

SUR WATER:

GR WATER:

MON WELL:

DW WELLS CONTAMINATED:

POLLUTANT TYPE/ESTIMATED GALLONS (IF REPORTED):

POLLUTANT

GALLONS

OTHER

B - UNLEADED GAS

A - LEADED GAS

CLEANUP INFORMATION

Mapid: 1

(for specific discharge noted above)

CLNUP PROG: E - EARLY DETECTION INCENTIVE

APPL RCVD: 12/27/1988

ELIG STATUS: ELIGIBLE

ELIG STATUS DATE: 9/1/1993

ELIG REDETERMINED?: N

SITE ASSESSMENT

CLNP RESP: -

FUND ELLIG: -

ACTUAL COMPLETION DATE:

PAYMENT DATE:

ACTUAL COST:

REMEDIAL ACTION PLAN

CLEANUP RESP: ST - STATE

FUND ELLIG: SCR - PRIORITY SCORE ORDER

ORDER COMPL DATE:

ACTUAL COMPL DATE: 5/15/1997

PAYMENT DATE:

ACTUAL COST:

REMEDIAL ACTION

CLEANUP RESP: ST - STATE

FUND ELLIG: SCR - PRIORITY SCORE ORDE

ACTUAL COST:

YEARS TO COMPL:

SITE REHABILITATION COMPLETION REPORT

ACTION TYPE: -

SUBMIT DATE:

REVIEW DATE:

ISSUE DATE:

COMPL STATUS: -

COMPL STATUS DT:

COMMENTS:

SOURCE REMOVAL

CLEANUP RESP: -

FUND ELLIG: -

ACTUAL COMPLETION DATE:

FREE PRODUCT REMOVAL?(Y/N):

SOIL REMOVAL? (Y/N):

SOIL TONNAGE REMOVED:

SOIL TREATMENT?(Y/N):

OTHER TREATMENT?:

ALT PROC STATUS:

ALT PROC STATUS DT:

FDEP LEAKING UNDERGROUND STORAGE TANKS

Report Date: 3/29/2009

(LUST)

LUST Page 3 of 4

DISCHARGE INFORMATION

Mapid: 1

DISCHARGE DATE: 8/24/1994

INSPECTION DATE:

LEAD AGENCY:

TANK OFF: PCTM3 - Team 3

CLEANUP REQUIRED: C - COMBINED CLEANUP REQUIRED

CLEANUP WORK STATUS: COMBINED

INFO SOURCE: D - DISCHARGE NOTIFICATION

DISCH CLNUP STATUS: 2/4/2002

DNR - DISCHARGE NOTIFICATION RECEIVED

CONTAMINATED MEDIA?:

SOIL:

SUR WATER:

GR WATER:

MON WELL:

DW WELLS CONTAMINATED:

POLLUTANT TYPE/ESTIMATED GALLONS (IF REPORTED):

POLLUTANT

GALLONS

OTHER

D - VEHICULAR DIESEL

CLEANUP INFORMATION

Mapid: 1

(for specific discharge noted above)

CLNUP PROG:

APPL RCVD:

ELIG STATUS: INELIGIBLE

ELIG STATUS DATE:

ELIG REDETERMINED?:

SITE ASSESSMENT

CLNP RESP: -

FUND ELLIG: -

ACTUAL COMPLETION DATE:

PAYMENT DATE:

ACTUAL COST:

REMEDIAL ACTION PLAN

CLEANUP RESP: -

FUND ELLIG: -

ORDER COMPL DATE:

ACTUAL COMPL DATE:

PAYMENT DATE:

ACTUAL COST:

REMEDIAL ACTION

CLEANUP RESP: -

FUND ELLIG: -

ACTUAL COMPLETION DATE:

ACTUAL COST:

YEARS TO COMPL:

SITE REHABILITATION COMPLETION REPORT

ACTION TYPE: -

SUBMIT DATE:

REVIEW DATE:

ISSUE DATE:

COMPL STATUS: -

COMPL STATUS DT:

COMMENTS:

SOURCE REMOVAL

CLEANUP RESP: -

FUND ELLIG: -

ACTUAL COMPLETION DATE:

FREE PRODUCT REMOVAL?(Y/N):

SOIL REMOVAL? (Y/N):

SOIL TONNAGE REMOVED:

SOIL TREATMENT?(Y/N):

OTHER TREATMENT?:

ALT PROC STATUS:

ALT PROC STATUS DT:

FDEP LEAKING UNDERGROUND STORAGE TANKS

Report Date: 3/29/2009

(LUST)

LUST Page 4 of 4

DISCHARGE INFORMATION

Mapid: 1

DISCHARGE DATE: 11/8/2005

INSPECTION DATE:

LEAD AGENCY:

TANK OFF: PCSWD - Southwest District

CLEANUP REQUIRED: N - NO CLEANUP REQUIRED

CLEANUP WORK STATUS: COMPLETED

INFO SOURCE: C - CLOSURE REPORT

DISCH CLNUP STATUS: 2/13/2007

NREQ - CLEANUP NOT REQUIRED

CONTAMINATED MEDIA?: SOIL: Y SUR WATER: N GR WATER: N MON WELL: N # DW WELLS CONTAMINATED: 0

POLLUTANT TYPE/ESTIMATED GALLONS (IF REPORTED):

POLLUTANT

GALLONS

OTHER

B - UNLEADED GAS

0

UNKNOWN AMOUNT

CLEANUP INFORMATION

Mapid: 1

(for specific discharge noted above)

CLNUP PROG:

APPL RCVD:

ELIG STATUS: INELIGIBLE

ELIG STATUS DATE:

ELIG REDETERMINED?:

SITE ASSESSMENT

CLNP RESP: -

FUND ELLIG: -

ACTUAL COMPLETION DATE:

PAYMENT DATE:

ACTUAL COST:

REMEDIAL ACTION PLAN

CLEANUP RESP: -

FUND ELLIG: -

ORDER COMPL DATE:

ACTUAL COMPL DATE:

PAYMENT DATE:

ACTUAL COST:

REMEDIAL ACTION

CLEANUP RESP: -

FUND ELLIG: -

ACTUAL COST:

YEARS TO COMPL:

SITE REHABILITATION COMPLETION REPORT

ACTION TYPE: -

SUBMIT DATE:

REVIEW DATE:

ISSUE DATE:

COMPL STATUS: -

COMPL STATUS DT:

COMMENTS:

SOURCE REMOVAL

CLEANUP RESP: -

FUND ELLIG: -

ACTUAL COMPLETION DATE:

FREE PRODUCT REMOVAL?(Y/N):

SOIL REMOVAL? (Y/N):

SOIL TONNAGE REMOVED:

SOIL TREATMENT?(Y/N):

OTHER TREATMENT?:

ALT PROC STATUS:

ALT PROC STATUS DT:

FDEP STORAGE TANKS REPORT

(TANKS)

Report Date: 3/29/2009

TANKS Page 1 of 1

FACILITY ID NUMBER, NAME AND LOCATION:

8519846
HESS #09415
6026 GALL BLVD
ZEPHYRHILLS, FL 33541

OWNERSHIP INFORMATION:

HESS CORP
1 HESS PLAZA ATTN: JANICE FLAHE
WOODBIDGE, NJ 07095
CONTACT TEL #: (732) 750-6350
CONTACT: JANICE FLAHERTY
FACILITY TEL #: (813) 782-2684

MAP ID NUMBER:

Dist (Miles): 2.88
Direction: S

1

T
A
N
K
S

COUNTY ID: 51 **FAC TYPE:** Retail Station **FAC STATUS:** OPEN

TANK #:	TANK VOL(GALS):	INST.DATE:	TANK CONTENTS:	TANK POSITION:	TANK STATUS (as of...):
1	8000	01-Aug-1982	Vehicular Diesel	UNDERGROUND	REMOVED 01-Jul-2007
** CONSTR TYPE: CHMN PIPING TYPE: CFJK LEAK MONIT TYPE: 134GKL					
TANK #:	TANK VOL(GALS):	INST.DATE:	TANK CONTENTS:	TANK POSITION:	TANK STATUS (as of...):
2	10000	01-Aug-1982	Unleaded Gas	UNDERGROUND	REMOVED 01-Jul-2007
** CONSTR TYPE: CHMN PIPING TYPE: CFJK LEAK MONIT TYPE: 134GKL					
TANK #:	TANK VOL(GALS):	INST.DATE:	TANK CONTENTS:	TANK POSITION:	TANK STATUS (as of...):
3	10000	01-Aug-1982	Unleaded Gas	UNDERGROUND	REMOVED 01-Jul-2007
** CONSTR TYPE: CHMN PIPING TYPE: CFJK LEAK MONIT TYPE: 134GKL					
TANK #:	TANK VOL(GALS):	INST.DATE:	TANK CONTENTS:	TANK POSITION:	TANK STATUS (as of...):
4	10000	01-Aug-1982	Unleaded Gas	UNDERGROUND	REMOVED 01-Jul-2007
** CONSTR TYPE: CHMN PIPING TYPE: CFJK LEAK MONIT TYPE: 134GKL					
TANK #:	TANK VOL(GALS):	INST.DATE:	TANK CONTENTS:	TANK POSITION:	TANK STATUS (as of...):
5	20000	01-Jun-2007	Unleaded Gas	UNDERGROUND	IN SERVICE 01-Aug-2007
** CONSTR TYPE: EIMNOP PIPING TYPE: CFJK LEAK MONIT TYPE: 13FKL					
TANK #:	TANK VOL(GALS):	INST.DATE:	TANK CONTENTS:	TANK POSITION:	TANK STATUS (as of...):
6	20000	01-Jun-2007	Vehicular Diesel	UNDERGROUND	IN SERVICE 01-Aug-2007
** CONSTR TYPE: EILMNOP PIPING TYPE: CFJK LEAK MONIT TYPE: 13FKL					

See "Agency List Descriptions" Ssection for Code Definitions

FDEP STORAGE TANKS REPORT

(TANKS)

Report Date: 3/29/2009

TANKS Page 1 of 1

FACILITY ID NUMBER, NAME AND LOCATION:

8630289
ZEPHYRHILLS CORP
1850 FORT KING RD
ZEPHYRHILLS, FL 34248

OWNERSHIP INFORMATION:

ZEPHYRHILLS CORP
1850 FORT KING RD
ZEPHYRHILLS, FL 34248
CONTACT TEL #: (813) 783-1959
CONTACT: VERN HUPPERT
FACILITY TEL #: (813) 783-1959

MAP ID NUMBER:

Dist (Miles): 2.75
Direction: S

2

T
A
N
K
S

COUNTY ID: 51 **FAC TYPE:** Fuel user/Non-retail **FAC STATUS:** CLOSED

TANK #:	TANK VOL(GALS):	INST.DATE:	TANK CONTENTS:	TANK POSITION:	TANK STATUS (as of...):
1	2000	01-Jul-1971	Leaded Gas	UNDERGROUND	REMOVED 30-Jun-1990

** **CONSTR TYPE:** C **PIPING TYPE:** B **LEAK MONIT TYPE:** Y

TANK #:	TANK VOL(GALS):	INST.DATE:	TANK CONTENTS:	TANK POSITION:	TANK STATUS (as of...):
2	3000	01-Jul-1971	Vehicular Diesel	UNDERGROUND	REMOVED 30-Jun-1990

** **CONSTR TYPE:** C **PIPING TYPE:** B **LEAK MONIT TYPE:** Y

See "Agency List Descriptions" Ssection for Code Definitions

FDEP STORAGE TANKS REPORT

(TANKS)

Report Date: 3/29/2009

TANKS Page 1 of 1

FACILITY ID NUMBER, NAME AND LOCATION:

9103147
ZEPHYRHILLS CITY-WELL #5
HENRY DR & 8TH ST
ZEPHYRHILLS, FL 33540

OWNERSHIP INFORMATION:

ZEPHYRHILLS CITY
5335 8TH ST ATTN: CAROLYN DEAN
ZEPHYRHILLS, FL 33542
CONTACT TEL #: (813) 780-0006
CONTACT: CAROLYN DEAN
FACILITY TEL #: (813) 788-2313

MAP ID NUMBER:

Dist (Miles): 2.69
Direction: S

3

T
A
N
K
S

COUNTY ID: 51 **FAC TYPE:** Local Government **FAC STATUS:** CLOSED

TANK #:	TANK VOL(GALS):	INST.DATE:	TANK CONTENTS:	TANK POSITION:	TANK STATUS (as of...):
1	750	01-Jul-1980	Emerg Generator Diesel	UNDERGROUND	REMOVED 17-Feb-1997
** CONSTR TYPE: C PIPING TYPE: B LEAK MONIT TYPE: 8					

See "Agency List Descriptions" Ssection for Code Definitions

USEPA RESOURCE CONSERVATION AND RECOVERY ACT INFORMATION SYSTEM (RCRIS) (NONTSD)

Report Date: 3/29/2009

NONTSD Page 1 of 1

FACILITY ID NUMBER, NAME AND LOCATION:

FLD984241612
AMOCO STATION #60656
6512 GALL BLVD
ZEPHYRHILLS, FL 335422509

CONTACT INFORMATION:

9741 INTERNATIONAL CT N
ST PETERSBURG FL 337164807
Contact: DAVID WHITAKER
Contact Telephone: 8135773545
Contact Email:

MAP ID NUMBER:

Dist (Miles): 2.40
Direction: S

4

N
O
N
T
S
D

RCRIS INFORMATION

NOTIFICATION DATE: 7/6/1992 **SOURCE:** NOTIFICATION

GEN STATUS(Fed): SMALL QUANTITY GENERATOR(<1000 KG PER MONTH)
GEN STATUS(State): SMALL QUANTITY GENERATOR(<1000 KG PER MONTH)
TRANSPORTER?: NOT A TRANSPORTER, VERIFIED
TSD?: NOT A TSD, VERIFIED
NON-NOTIFIER?:
RECYCLER?: NO

ON SITE BURNER?: NO
FURNACE?: NO
UNDGRND INJ?: NO UNDERGROUND INJECTI
XFER FAC?:
UO BURNER?: NO
UO PROC?: NO
UO RECY?: NO
UO TRANS?: NO
UO XFER?: NO

VIOLATION INFO

FDEP STORAGE TANKS REPORT

(TANKS)

Report Date: 3/29/2009

TANKS Page 1 of 1

FACILITY ID NUMBER, NAME AND LOCATION:

9102567
RADIANT FOOD STORE #204
6512 GALL BLVD
ZEPHYRHILLS, FL 33541

OWNERSHIP INFORMATION:

TRG LLC
P O BOX 5238 ATTN: JOHN P MYERS
TAMPA, FL 33675
CONTACT TEL #: (813) 342-3624
CONTACT: JOHN P MYERS JR
FACILITY TEL #: (813) 247-4731

MAP ID NUMBER:

Dist (Miles): 2.40
Direction: S

4

T
A
N
K
S

COUNTY ID: 51 **FAC TYPE:** Retail Station **FAC STATUS:** OPEN

TANK #:	TANK VOL(GALS):	INST.DATE:	TANK CONTENTS:	TANK POSITION:	TANK STATUS (as of...):
1	12000	01-Sep-1991	Unleaded Gas	UNDERGROUND	IN SERVICE

** **CONSTR TYPE:** FIMN **PIPING TYPE:** CFJK **LEAK MONIT TYPE:** 124FHK

TANK #:	TANK VOL(GALS):	INST.DATE:	TANK CONTENTS:	TANK POSITION:	TANK STATUS (as of...):
2	12000	01-Sep-1991	Unleaded Gas	UNDERGROUND	IN SERVICE

** **CONSTR TYPE:** FIMN **PIPING TYPE:** CFJK **LEAK MONIT TYPE:** 124FHK

TANK #:	TANK VOL(GALS):	INST.DATE:	TANK CONTENTS:	TANK POSITION:	TANK STATUS (as of...):
3	12000	01-Sep-1991	Unleaded Gas	UNDERGROUND	IN SERVICE

** **CONSTR TYPE:** FIMN **PIPING TYPE:** CFJK **LEAK MONIT TYPE:** 124FHK

See "Agency List Descriptions" Section for Code Definitions

USEPA/NRC EMERGENCY RESPONSE NOTIFICATION SYSTEM LIST (ERNS)

Report Date: 3/29/2009

ERNS Page 1 of 1

INCIDENT ID NUMBER AND LOCATION:

728382

6520 FORT KING ROAD
ZEPHYRHILLS, FL 33541

RESPONSIBLE PARTY

CENTER STATE SWEEPIN
6520 FORT KING ROAD
ZEPHYR HILLS, FL 33541

MAP ID NUMBER:

Dist (Miles): 2.35
Direction: S

5

ERNS

COUNTY: PASCO

US EPA ID #:

STATE AGENCY RPT NO:

AGENCY RECEIVING REPORT:

FED AGENCY NOTIFIED:

STATE AGENCY NOTIFIED:

STATE AGENCY ON SCENE:

SPILL DATE:

7/14/2004 7:30:00 PM

MATERIAL AND QUANTITY SPILLED:

OIL, FUEL: NO. 2-D

0

UNKNOWN

TYPE OF INCIDENT: MOBILE

INCIDENT CAUSE: EQUIPMENT FAILURE

MEDIA AFFECTED: LAND

DESCRIPTION: MATERIAL IS SPILLING FROM FUEL TANKS WHICH DO NOT HAVE A SHUT OFF VALVE ON IT.

RESPONSE: NONE

MISC INFO: UNKNOWN

FDEP STORAGE TANKS REPORT

(TANKS)

Report Date: 3/29/2009

TANKS Page 1 of 1

FACILITY ID NUMBER, NAME AND LOCATION:

8514875
ADAMS BUILDING MATERIALS INC
6520 FORT KING RD
ZEPHYRHILLS, FL 33541

OWNERSHIP INFORMATION:

ADAMS BUILDING MATERIALS I
PO BOX 9348
WINTER HAVEN, FL 33883
CONTACT TEL #: (813) 294-0611
CONTACT: GARY MOORE
FACILITY TEL #: (813) 782-9558

MAP ID NUMBER:

Dist (Miles): 2.35
Direction: S

5

T
A
N
K
S

COUNTY ID: 51 **FAC TYPE:** Fuel user/Non-retail **FAC STATUS:** CLOSED

TANK #:	TANK VOL(GALS):	INST.DATE:	TANK CONTENTS:	TANK POSITION:	TANK STATUS (as of...):
1	3000	01-Mar-1976	Unleaded Gas	UNDERGROUND	REMOVED 28-Feb-1990

** **CONSTR TYPE:** D **PIPING TYPE:** Y **LEAK MONIT TYPE:** Y

TANK #:	TANK VOL(GALS):	INST.DATE:	TANK CONTENTS:	TANK POSITION:	TANK STATUS (as of...):
1R1	2000	01-Mar-1990	Unleaded Gas	ABOVEGROUND	REMOVED 01-Mar-1998

** **CONSTR TYPE:** C **PIPING TYPE:** A **LEAK MONIT TYPE:** I

TANK #:	TANK VOL(GALS):	INST.DATE:	TANK CONTENTS:	TANK POSITION:	TANK STATUS (as of...):
2	888	01-Jul-1981	Other Non Regulated	ABOVEGROUND	REMOVED 30-Jun-1988

** **CONSTR TYPE:** AE **PIPING TYPE:** Y **LEAK MONIT TYPE:** Y

See "Agency List Descriptions" Section for Code Definitions

USEPA RESOURCE CONSERVATION AND RECOVERY ACT INFORMATION SYSTEM (RCRIS) (NONTSD)

Report Date: 3/29/2009

NONTSD Page 1 of 1

FACILITY ID NUMBER, NAME AND LOCATION:

FLR000118695
FLORIDA MEDICAL CLINIC
38135 MARKET SQ
ZEPHYRHILLS, FL 335427505

CONTACT INFORMATION:

38135 MARKET SQ
ZEPHYRHILLS FL 335427505
Contact: GARY POEKERT
Contact Telephone: 8137884378
Contact Email:

MAP ID NUMBER:

Dist (Miles): 2.24
Direction: S

6

N
O
N
T
S
D

RCRIS INFORMATION

NOTIFICATION DATE: 1/18/2007 **SOURCE:** INSPECTION

GEN STATUS(Fed): CONDITIONALLY EXEMPT SQG(<100 KG PER MONTH)
GEN STATUS(State): CONDITIONALLY EXEMPT SQG(<100 KG PER MONTH)
TRANSPORTER?: NOT A TRANSPORTER, VERIFIED
TSD?: NOT A TSD, VERIFIED
NON-NOTIFIER?:
RECYCLER?: NO

ON SITE BURNER?: NO
FURNACE?: NO
UNDGRND INJ?: NO UNDERGROUND INJECTI
XFER FAC?:
UO BURNER?: NO
UO PROC?: NO
UO RECY?: NO
UO TRANS?: NO
UO XFER?: NO

NOTIFICATION DATE: 3/16/2005 **SOURCE:** NOTIFICATION

GEN STATUS(Fed): SMALL QUANTITY GENERATOR(<1000 KG PER MONTH)
GEN STATUS(State): SMALL QUANTITY GENERATOR(<1000 KG PER MONTH)
TRANSPORTER?: NOT A TRANSPORTER, VERIFIED
TSD?: NOT A TSD, VERIFIED
NON-NOTIFIER?:
RECYCLER?: NO

ON SITE BURNER?: NO
FURNACE?: NO
UNDGRND INJ?: NO UNDERGROUND INJECTI
XFER FAC?:
UO BURNER?: NO
UO PROC?: NO
UO RECY?: NO
UO TRANS?: NO
UO XFER?: NO

VIOLATION INFO

Eval Date: 1/18/2007
Viol Date: 01/18/2007
Enf Date: 02/06/2007

Eval Agcy: STATE
Viol Agcy: STATE
Enf Agcy: STATE

Eval Type Descr: COMPLIANCE EVALUATION INSPECTION ON-SITE
Enf Type Descr: DEP WARNING LETTER
Lead Agcy:

Viol Type: XXS State Statute or Regulation
Viol Type: 262.A Generators - General
Viol Type: 261.A Listing - General

Citation:
Citation:
Citation:

Compl Date: 03/12/2007
Compl Date: 03/12/2007
Compl Date: 03/12/2007

FDEP LEAKING UNDERGROUND STORAGE TANKS

Report Date: 3/29/2009

(LUST)

LUST Page 1 of 1

FACILITY ID NUMBER, NAME AND LOCATION:

8630501
KMART #9196
737 MARKET SQUARE
ZEPHYRHILLS, FL 34283-

OWNERSHIP INFORMATION:

ACCOUNT OWNER
KMART CORP
3100 W BIG BEAVER RD REAL ESTATE DEPT
TROY, MI 48184-
(313) 643-1790
BUTCH PORTER ALT#: 248-463-4301

MAP ID NUMBER:

Dist (Miles): 2.22
Direction: S

7

L
U
S
T

COUNTY CODE: 51
FACILITY STATUS: OPEN
FACILITY TYPE: C - Fuel user/Non-retail -

FAC OPERATOR: WELCH H B
FAC TEL #: (813) 782-9546

SCORE SCORE EFF DATE: RANK: SCORE WHEN RANKED:

DISCHARGE INFORMATION

Mapid: 7

DISCHARGE DATE: 12/5/1988

INSPECTION DATE: LEAD AGENCY:
CLEANUP REQUIRED: N - NO CLEANUP REQUIRED
INFO SOURCE: E - EDI
DISCH CLNUP STATUS: 5/29/2001 NREQ - CLEANUP NOT REQUIRED

TANK OFF: -
CLEANUP WORK STATUS: COMPLETED

CONTAMINATED MEDIA?: SOIL: SUR WATER: GR WATER: MON WELL: # DW WELLS CONTAMINATED:

POLLUTANT TYPE/ESTIMATED GALLONS (IF REPORTED):

POLLUTANT	GALLONS	OTHER
L - WASTE OIL		

CLEANUP INFORMATION

Mapid: 7

(for specific discharge noted above)

CLNUP PROG:

APPL RCVD: ELIG STATUS: INELIGIBLE ELIG STATUS DATE: ELIG REDETERMINED?:

SITE ASSESSMENT

CLNP RESP: ST - STATE
FUND ELLIG: -
ACTUAL COMPLETION DATE:
PAYMENT DATE:
ACTUAL COST:

REMEDIAL ACTION PLAN

CLEANUP RESP: ST - STATE
FUND ELLIG: -
ORDER COMPL DATE:
ACTUAL COMPL DATE:
PAYMENT DATE:
ACTUAL COST:

REMEDIAL ACTION

CLEANUP RESP: ST - STATE
FUND ELLIG: -
ACTUAL COST:
YEARS TO COMPL:

SITE REHABILITATION COMPLETION REPORT

ACTION TYPE: -
SUBMIT DATE:
REVIEW DATE:
ISSUE DATE:
COMPL STATUS: -
COMPL STATUS DT:
COMMENTS:

SOURCE REMOVAL

CLEANUP RESP: ST - STATE
FUND ELLIG: -
ACTUAL COMPLETION DATE:
FREE PRODUCT REMOVAL?(Y/N):
SOIL REMOVAL? (Y/N):
SOIL TONNAGE REMOVED:
SOIL TREATMENT?(Y/N):
OTHER TREATMENT?:
ALT PROC STATUS:
ALT PROC STATUS DT:

FDEP STORAGE TANKS REPORT

(TANKS)

Report Date: 3/29/2009

TANKS Page 1 of 1

FACILITY ID NUMBER, NAME AND LOCATION:

8630501
KMART #9196
737 MARKET SQUARE
ZEPHYRHILLS, FL 34283

OWNERSHIP INFORMATION:

KMART CORP
3100 W BIG BEAVER RD REAL ESTAT
TROY, MI 48184
CONTACT TEL #: (313) 643-1790
CONTACT: BUTCH PORTER ALT#: 248-46
FACILITY TEL #: (813) 782-9546

MAP ID NUMBER:

Dist (Miles): 2.22
Direction: S

7

T
A
N
K
S

COUNTY ID: 51 **FAC TYPE:** Fuel user/Non-retail **FAC STATUS:** OPEN

TANK #:	TANK VOL(GALS):	INST.DATE:	TANK CONTENTS:	TANK POSITION:	TANK STATUS (as of...):
1	1000	01-Jul-1977	Waste Oil	UNDERGROUND	REMOVED 30-Apr-1989

**** CONSTR TYPE:** C **PIPING TYPE:** C **LEAK MONIT TYPE:** 8

TANK #:	TANK VOL(GALS):	INST.DATE:	TANK CONTENTS:	TANK POSITION:	TANK STATUS (as of...):
2	250	01-Apr-1989	Waste Oil	ABOVEGROUND	IN SERVICE

**** CONSTR TYPE:** D **PIPING TYPE:** A **LEAK MONIT TYPE:** I

See "Agency List Descriptions" Ssection for Code Definitions

USEPA RESOURCE CONSERVATION AND RECOVERY ACT INFORMATION SYSTEM (RCRIS) (NONTSD)

Report Date: 3/29/2009

NONTSD Page 1 of 1

FACILITY ID NUMBER, NAME AND LOCATION:

FLD069674604
TERRACE SERVICE CENTER
7010 GALL BLVD
ZEPHYRHILLS, FL 335411347

CONTACT INFORMATION:

7010 GALL BLVD
ZEPHYRHILLS FL 335411347
Contact: CHRISTOPHER HOWARD
Contact Telephone: 8137829537
Contact Email:

MAP ID NUMBER:

Dist (Miles): 1.90
Direction: S

8

N
O
N
T
S
D

RCRIS INFORMATION

NOTIFICATION DATE: 7/25/1990 **SOURCE:** NOTIFICATION

GEN STATUS(Fed): SMALL QUANTITY GENERATOR(<1000 KG PER MONTH)
GEN STATUS(State): SMALL QUANTITY GENERATOR(<1000 KG PER MONTH)
TRANSPORTER?: NOT A TRANSPORTER, VERIFIED
TSD?: NOT A TSD, VERIFIED
NON-NOTIFIER?:
RECYCLER?: NO

ON SITE BURNER?: NO
FURNACE?: NO
UNDGRND INJ?: NO UNDERGROUND INJECTI
XFER FAC?:
UO BURNER?: NO
UO PROC?: NO
UO RECY?: NO
UO TRANS?: NO
UO XFER?: NO

VIOLATION INFO

FDEP LEAKING UNDERGROUND STORAGE TANKS

Report Date: 3/29/2009

(LUST)

LUST Page 1 of 1

FACILITY ID NUMBER, NAME AND LOCATION:

8519672
A B M M PROPERTY
7010 GALL BLVD
ZEPHYRHILLS, FL 33541-1347

OWNERSHIP INFORMATION:

FACILITY OWNER
A B M M INC
5306 FOX HUNT DR
WESLEY CHAPEL, FL 33543-
(813) 973-4256
WILLIAM F NYE

MAP ID NUMBER:

Dist (Miles): 1.90
Direction: S

8

L
U
S
T

COUNTY CODE: 51

FACILITY STATUS: CLOSED

FACILITY TYPE: A - Retail Station -

FAC OPERATOR: BILL NYE

FAC TEL #: (813) 973-0214

SCORE 80

SCORE EFF DATE: 1/6/1998

RANK: 353

SCORE WHEN RANKED: 80

DISCHARGE INFORMATION

Mapid: 8

DISCHARGE DATE: 7/10/1991

INSPECTION DATE: 8/12/1991

LEAD AGENCY:

CLEANUP REQUIRED: R - CLEANUP REQUIRED

INFO SOURCE: D - DISCHARGE NOTIFICATION

DISCH CLNUP STATUS: 4/22/2004

RA - RA ONGOING

TANK OFF: PCTM6 - Team 6

CLEANUP WORK STATUS: ACTIVE

CONTAMINATED MEDIA?: SOIL: N SUR WATER: N GR WATER: N MON WELL: Y # DW WELLS CONTAMINATED: 0

POLLUTANT TYPE/ESTIMATED GALLONS (IF REPORTED):

POLLUTANT

GALLONS

OTHER

B - UNLEADED GAS

CLEANUP INFORMATION

Mapid: 8

(for specific discharge noted above)

CLNUP PROG: P - PETROLEUM LIABILITY AND RESTORATION INSURANCE PROGRAM

APPL RCVD: 9/5/1991

ELIG STATUS: ELIGIBLE

ELIG STATUS DATE: 8/7/1996

ELIG REDETERMINED?: N

SITE ASSESSMENT

CLNP RESP: OTHER - OTHER

FUND ELLIG: -

ACTUAL COMPLETION DATE:

PAYMENT DATE:

ACTUAL COST:

REMEDIAL ACTION PLAN

CLEANUP RESP: -

FUND ELLIG: -

ORDER COMPL DATE:

ACTUAL COMPL DATE:

PAYMENT DATE:

ACTUAL COST:

REMEDIAL ACTION

CLEANUP RESP: -

FUND ELLIG: -

ACTUAL COST:

YEARS TO COMPL:

SITE REHABILITATION COMPLETION REPORT

ACTION TYPE: -

SUBMIT DATE:

REVIEW DATE:

ISSUE DATE:

COMPL STATUS: -

COMPL STATUS DT:

COMMENTS:

SOURCE REMOVAL

CLEANUP RESP: -

FUND ELLIG: -

ACTUAL COMPLETION DATE:

FREE PRODUCT REMOVAL?(Y/N):

SOIL REMOVAL? (Y/N):

SOIL TONNAGE REMOVED:

SOIL TREATMENT?(Y/N):

OTHER TREATMENT?:

ALT PROC STATUS:

ALT PROC STATUS DT:

FDEP STORAGE TANKS REPORT

(TANKS)

Report Date: 3/29/2009

TANKS Page 1 of 1

FACILITY ID NUMBER, NAME AND LOCATION:

8519672
A B M M PROPERTY
7010 GALL BLVD
ZEPHYRHILLS, FL 33541

OWNERSHIP INFORMATION:

CONTACT TEL #:
CONTACT:
FACILITY TEL #: (813) 973-0214

MAP ID NUMBER:

Dist (Miles): 1.90
Direction: S

8

T
A
N
K
S

COUNTY ID: 51 FAC TYPE: Retail Station FAC STATUS: CLOSED

TANK #:	TANK VOL(GALS):	INST.DATE:	TANK CONTENTS:	TANK POSITION:	TANK STATUS (as of...):
1	1000	01-May-1981	Waste Oil	UNDERGROUND	REMOVED 31-Dec-1992
** CONSTR TYPE: C PIPING TYPE: C LEAK MONIT TYPE: 8					
TANK #:	TANK VOL(GALS):	INST.DATE:	TANK CONTENTS:	TANK POSITION:	TANK STATUS (as of...):
2	6000	01-May-1981	Unleaded Gas	UNDERGROUND	REMOVED 31-Dec-1992
** CONSTR TYPE: C PIPING TYPE: C LEAK MONIT TYPE: 8					
TANK #:	TANK VOL(GALS):	INST.DATE:	TANK CONTENTS:	TANK POSITION:	TANK STATUS (as of...):
3	10000	01-May-1981	Unleaded Gas	UNDERGROUND	REMOVED 31-Dec-1992
** CONSTR TYPE: C PIPING TYPE: C LEAK MONIT TYPE: 8					
TANK #:	TANK VOL(GALS):	INST.DATE:	TANK CONTENTS:	TANK POSITION:	TANK STATUS (as of...):
4	10000	01-May-1981	Vehicular Diesel	UNDERGROUND	REMOVED 31-Dec-1992
** CONSTR TYPE: C PIPING TYPE: C LEAK MONIT TYPE: 8					
TANK #:	TANK VOL(GALS):	INST.DATE:	TANK CONTENTS:	TANK POSITION:	TANK STATUS (as of...):
5	10000	01-May-1981	Unleaded Gas	UNDERGROUND	REMOVED 31-Dec-1992
** CONSTR TYPE: C PIPING TYPE: C LEAK MONIT TYPE: 8					
TANK #:	TANK VOL(GALS):	INST.DATE:	TANK CONTENTS:	TANK POSITION:	TANK STATUS (as of...):
6	10000	01-May-1981	Unleaded Gas	UNDERGROUND	REMOVED 31-Dec-1992
** CONSTR TYPE: C PIPING TYPE: C LEAK MONIT TYPE: 8					

See "Agency List Descriptions" Ssection for Code Definitions

USEPA RESOURCE CONSERVATION AND RECOVERY ACT INFORMATION SYSTEM (RCRIS) (NONTSD)

Report Date: 3/29/2009

NONTSD Page 1 of 1

FACILITY ID NUMBER, NAME AND LOCATION:

FLR000116301
EAST PASCO MEDICAL CENTER
7050 GALL BLVD
ZEPHYRHILLS, FL 335411347

CONTACT INFORMATION:

7050 GALL BLVD
ZEPHYRHILLS FL 335411347
Contact: RICHARD BLYFIELD
Contact Telephone: 8137836189
Contact Email:

MAP ID NUMBER:

Dist (Miles): 1.81
Direction: S

9

N
O
N
T
S
D

RCRIS INFORMATION

NOTIFICATION DATE: 1/7/2005 **SOURCE:** INSPECTION

GEN STATUS(Fed): CONDITIONALLY EXEMPT SQG(<100 KG PER MONTH)
GEN STATUS(State): CONDITIONALLY EXEMPT SQG(<100 KG PER MONTH)
TRANSPORTER?: NOT A TRANSPORTER, VERIFIED
TSD?: NOT A TSD, VERIFIED
NON-NOTIFIER?: NON-NOTIFIER
RECYCLER?: NO

ON SITE BURNER?: NO
FURNACE?: NO
UNDGRND INJ?: NO UNDERGROUND INJECTI
XFER FAC?:
UO BURNER?: NO
UO PROC?: NO
UO RECY?: NO
UO TRANS?: NO
UO XFER?: NO

VIOLATION INFO

Eval Date: 1/6/2005 **Eval Agcy:** STATE
Viol Date: 01/06/2005 **Viol Agcy:** STATE
Enf Date: 01/06/2005 **Enf Agcy:** STATE

Viol Type: XXS State Statute or Regulation
Viol Type: 279.C Used Oil - Generators

Eval Type Descr: COMPLIANCE EVALUATION INSPECTION ON-SITE
Enf Type Descr:
Lead Agcy:

Citation: UOG:62-737.400(5)F.A.C.
Citation: UOG:40 CFR 279.22(C)(1)

Compl Date: 02/21/2005
Compl Date: 01/06/2005

FDEP STORAGE TANKS REPORT

(TANKS)

Report Date: 3/29/2009

TANKS Page 1 of 1

FACILITY ID NUMBER, NAME AND LOCATION:

9202743
EAST PASCO MEDICAL CENTER
7050 GALL BLVD
ZEPHYRHILLS, FL 33541

OWNERSHIP INFORMATION:

EAST PASCO MEDICAL CENTER
7050 GALL BLVD
ZEPHYRHILLS, FL 33541
CONTACT TEL #: (813) 788-0411
CONTACT: STEVEN FORNEY
FACILITY TEL #: (813) 783-6189

MAP ID NUMBER:

Dist (Miles): 1.81
Direction: S

9

T
A
N
K
S

COUNTY ID: 51 **FAC TYPE:** Fuel user/Non-retail **FAC STATUS:** OPEN

TANK #:	TANK VOL(GALS):	INST.DATE:	TANK CONTENTS:	TANK POSITION:	TANK STATUS (as of...):
1	6000	01-Mar-1992	Fuel Oil - Onsite Heat	UNDERGROUND	IN SERVICE

** **CONSTR TYPE:** EIMN **PIPING TYPE:** CFI **LEAK MONIT TYPE:** FKL

TANK #:	TANK VOL(GALS):	INST.DATE:	TANK CONTENTS:	TANK POSITION:	TANK STATUS (as of...):
2	15000	01-Jun-2001	Emerg Generator Diesel	UNDERGROUND	IN SERVICE 01-Jun-2001

** **CONSTR TYPE:** EIMNOP **PIPING TYPE:** CF **LEAK MONIT TYPE:** I

See "Agency List Descriptions" Section for Code Definitions

FDEP STORAGE TANKS REPORT

(TANKS)

Report Date: 3/29/2009

TANKS Page 1 of 1

FACILITY ID NUMBER, NAME AND LOCATION:

9810389
CITY OF ZEPHYRHILLS WATER TANK SITE
7291 DAIRY RD
ZEPHYRHILLS, FL 33542

OWNERSHIP INFORMATION:

ZEPHYRHILLS CITY
5335 8TH ST ATTN: CAROLYN DEAN
ZEPHYRHILLS, FL 33542
CONTACT TEL #: (813) 780-0006
CONTACT: CAROLYN DEAN
FACILITY TEL #: (813) 780-0006

MAP ID NUMBER:

Dist (Miles): 1.61
Direction: S

10

T
A
N
K
S

COUNTY ID: 51 **FAC TYPE:** Local Government **FAC STATUS:** OPEN

TANK #:	TANK VOL(GALS):	INST.DATE:	TANK CONTENTS:	TANK POSITION:	TANK STATUS (as of...):
53301	256	01-Jul-1990	Emerg Generator Diesel	ABOVEGROUND	IN SERVICE 01-Jul-1990

**** CONSTR TYPE:** **PIPING TYPE:** **LEAK MONIT TYPE:**

See "Agency List Descriptions" Ssection for Code Definitions

FDEP STORAGE TANKS REPORT

(TANKS)

Report Date: 3/29/2009

TANKS Page 1 of 1

FACILITY ID NUMBER, NAME AND LOCATION:

9701224
HESS #09535
7317 N GALL BLVD
ZEPHYRHILLS, FL 33541

OWNERSHIP INFORMATION:

HESS CORP
1 HESS PLAZA ATTN: JANICE FLAHE
WOODBIDGE, NJ 07095
CONTACT TEL #: (732) 750-6350
CONTACT: JANICE FLAHERTY
FACILITY TEL #: (813) 779-8203

MAP ID NUMBER:

Dist (Miles): 1.47
Direction: S

11

T
A
N
K
S

COUNTY ID: 51 **FAC TYPE:** Retail Station **FAC STATUS:** OPEN

TANK #:	TANK VOL(GALS):	INST.DATE:	TANK CONTENTS:	TANK POSITION:	TANK STATUS (as of...):
1	12000	01-Oct-1997	Unleaded Gas	UNDERGROUND	IN SERVICE 01-Oct-1997
** CONSTR TYPE: AEIMNO PIPING TYPE: CFJK LEAK MONIT TYPE: 24FGKL					
TANK #:	TANK VOL(GALS):	INST.DATE:	TANK CONTENTS:	TANK POSITION:	TANK STATUS (as of...):
2	12000	01-Oct-1997	Unleaded Gas	UNDERGROUND	IN SERVICE 01-Oct-1997
** CONSTR TYPE: AEIMNO PIPING TYPE: CFJK LEAK MONIT TYPE: 24FGKL					
TANK #:	TANK VOL(GALS):	INST.DATE:	TANK CONTENTS:	TANK POSITION:	TANK STATUS (as of...):
3	10000	01-Oct-1997	Vehicular Diesel	UNDERGROUND	IN SERVICE 01-Oct-1997
** CONSTR TYPE: AEIMNO PIPING TYPE: CFJK LEAK MONIT TYPE: 24FGKL					

See "Agency List Descriptions" Section for Code Definitions

USEPA RESOURCE CONSERVATION AND RECOVERY ACT INFORMATION SYSTEM (RCRIS) (NONTSD)

Report Date: 3/29/2009

NONTSD Page 1 of 1

FACILITY ID NUMBER, NAME AND LOCATION:

FLR000074823
WAL-MART SUPERCENTER #0706
7425 GALL BLVD
ZEPHYRHILLS, FL 335414311

CONTACT INFORMATION:

702 SW 8TH ST DEPT 8013
BENTONVILLE AR 727168013
Contact: GINA BAILEY
Contact Telephone: 4792042154
Contact Email:

MAP ID NUMBER:

Dist (Miles): 1.47
Direction: S

12

N
O
N
T
S
D

RCRIS INFORMATION

NOTIFICATION DATE: 9/25/2002 **SOURCE:** NOTIFICATION

GEN STATUS(Fed): NOT A GENERATOR-VERIFIED
GEN STATUS(State): NOT A GENERATOR-VERIFIED
TRANSPORTER?: NOT A TRANSPORTER, VERIFIED
TSD?: NOT A TSD, VERIFIED
NON-NOTIFIER?:
RECYCLER?: NO

ON SITE BURNER?: NO
FURNACE?: NO
UNDGRND INJ?: NO UNDERGROUND INJECTI
XFER FAC?:
UO BURNER?: NO
UO PROC?: NO
UO RECY?: NO
UO TRANS?: NO
UO XFER?: NO

VIOLATION INFO

FDEP LEAKING UNDERGROUND STORAGE TANKS

Report Date: 3/29/2009

(LUST)

LUST Page 1 of 1

FACILITY ID NUMBER, NAME AND LOCATION:

9805045
MURPHY USA #6836
7623 GALL BLVD
ZEPHYRHILLS, FL 33541-

OWNERSHIP INFORMATION:

ACCOUNT OWNER
MURPHY OIL USA INC
200 PEACH ST ATTN: BRAD WEINISCHKE
EL DORADO, AR 71730-
(870) 875-7610
ANNA JONES; ALSO 800-643-2364

MAP ID NUMBER:

Dist (Miles): 1.21
Direction: S

13

L
U
S
T

COUNTY CODE: 51
FACILITY STATUS: OPEN
FACILITY TYPE: A - Retail Station -

FAC OPERATOR: STORE MGR
FAC TEL #: (870) 862-6411

SCORE SCORE EFF DATE: RANK: SCORE WHEN RANKED:

DISCHARGE INFORMATION

Mapid: 13

DISCHARGE DATE: 12/7/2007

INSPECTION DATE: LEAD AGENCY:
CLEANUP REQUIRED: R - CLEANUP REQUIRED
INFO SOURCE: Z - OTHER
DISCH CLNP STATUS: 12/11/2007 SA - SA ONGOING

TANK OFF: PCSWD - Southwest District
CLEANUP WORK STATUS: ACTIVE

CONTAMINATED MEDIA?: SOIL: Y SUR WATER: N GR WATER: N MON WELL: N # DW WELLS CONTAMINATED:

POLLUTANT TYPE/ESTIMATED GALLONS (IF REPORTED):

POLLUTANT	GALLONS	OTHER
B - UNLEADED GAS	1	Unkown amount discharged
D - VEHICULAR DIESEL	1	discharge amount unkown

CLEANUP INFORMATION

Mapid: 13

(for specific discharge noted above)

CLNUP PROG: APPL RCVD: ELIG STATUS: INELIGIBLE ELIG STATUS DATE: ELIG REDETERMINED?:

SITE ASSESSMENT

CLNP RESP: -
FUND ELLIG: -
ACTUAL COMPLETION DATE:
PAYMENT DATE:
ACTUAL COST:

REMEDIAL ACTION PLAN

CLEANUP RESP: -
FUND ELLIG: -
ORDER COMPL DATE:
ACTUAL COMPL DATE:
PAYMENT DATE:
ACTUAL COST:

REMEDIAL ACTION

CLEANUP RESP: -
FUND ELLIG: -
ACTUAL COST:
YEARS TO COMPL:

SITE REHABILITATION COMPLETION REPORT

ACTION TYPE: -
SUBMIT DATE:
REVIEW DATE:
ISSUE DATE:
COMPL STATUS: -
COMPL STATUS DT:
COMMENTS:

SOURCE REMOVAL

CLEANUP RESP: -
FUND ELLIG: -
ACTUAL COMPLETION DATE:
FREE PRODUCT REMOVAL?(Y/N):
SOIL REMOVAL? (Y/N):
SOIL TONNAGE REMOVED:
SOIL TREATMENT?(Y/N):
OTHER TREATMENT?:
ALT PROC STATUS:
ALT PROC STATUS DT:

FDEP STORAGE TANKS REPORT

(TANKS)

Report Date: 3/29/2009

TANKS Page 1 of 1

FACILITY ID NUMBER, NAME AND LOCATION:

9805045
MURPHY USA #6836
7623 GALL BLVD
ZEPHYRHILLS, FL 33541

OWNERSHIP INFORMATION:

MURPHY OIL USA INC
200 PEACH ST ATTN: BRAD WEINIS
EL DORADO, AR 71730
CONTACT TEL #: (870) 875-7610
CONTACT: ANNA JONES; ALSO 800-643-
FACILITY TEL #: (870) 862-6411

MAP ID NUMBER:

Dist (Miles): 1.21
Direction: S

13

T
A
N
K
S

COUNTY ID: 51 **FAC TYPE:** Retail Station **FAC STATUS:** OPEN

TANK #:	TANK VOL(GALS):	INST.DATE:	TANK CONTENTS:	TANK POSITION:	TANK STATUS (as of...):
1	20000	01-Jul-2002	Unleaded Gas	UNDERGROUND	IN SERVICE 01-Jul-2002

**** CONSTR TYPE:** AEIMNOP **PIPING TYPE:** FJKN **LEAK MONIT TYPE:** 35FHK

TANK #:	TANK VOL(GALS):	INST.DATE:	TANK CONTENTS:	TANK POSITION:	TANK STATUS (as of...):
2	20000	01-Jul-2002	Vehicular Diesel	UNDERGROUND	IN SERVICE 01-Jul-2002

**** CONSTR TYPE:** AEILMNOP **PIPING TYPE:** FJKN **LEAK MONIT TYPE:** 35FHK

See "Agency List Descriptions" Ssection for Code Definitions

USEPA RESOURCE CONSERVATION AND RECOVERY ACT INFORMATION SYSTEM (RCRIS) (NONTSD)

Report Date: 3/29/2009

NONTSD Page 1 of 1

FACILITY ID NUMBER, NAME AND LOCATION:

FLR000092163
WALMART SUPERCENTER #706
7631 GALL BLVD
ZEPHYRHILLS, FL 335414321

CONTACT INFORMATION:

702 SW 8TH ST DEPT 8013
BENTONVILLE AR 727166209
Contact: GINA BAILEY
Contact Telephone: 4792042154
Contact Email:

MAP ID NUMBER:

Dist (Miles): 1.21
Direction: S

14

N
O
N
T
S
D

RCRIS INFORMATION

NOTIFICATION DATE: 8/28/2002 **SOURCE:** NOTIFICATION

GEN STATUS(Fed): CONDITIONALLY EXEMPT SQG(<100 KG PER MONTH)
GEN STATUS(State): CONDITIONALLY EXEMPT SQG(<100 KG PER MONTH)
TRANSPORTER?: NOT A TRANSPORTER, VERIFIED
TSD?: NOT A TSD, VERIFIED
NON-NOTIFIER?:
RECYCLER?: NO

ON SITE BURNER?: NO
FURNACE?: NO
UNDGRND INJ?: NO UNDERGROUND INJECTI
XFER FAC?:
UO BURNER?: NO
UO PROC?: NO
UO RECY?: NO
UO TRANS?: NO
UO XFER?: NO

VIOLATION INFO

FDEP STORAGE TANKS REPORT

(TANKS)

Report Date: 3/29/2009

TANKS Page 1 of 1

FACILITY ID NUMBER, NAME AND LOCATION:

9805755
WAL-MART SUPERCENTER #706
7631 GALL BLVD
ZEPHYRHILLS, FL 33540

OWNERSHIP INFORMATION:

WAL-MART STORES EAST LP
702 SW 8TH ST DEPT 8916 ATTN: L
BENTONVILLE, AR 72716
CONTACT TEL #: (479) 204-6148
CONTACT: LUANNE WISE
FACILITY TEL #: (479) 204-6148

MAP ID NUMBER:

Dist (Miles): 1.21
Direction: S

14

T
A
N
K
S

COUNTY ID: 51 **FAC TYPE:** Collection Station **FAC STATUS:** OPEN

TANK #:	TANK VOL(GALS):	INST.DATE:	TANK CONTENTS:	TANK POSITION:	TANK STATUS (as of...):
1	800	01-Dec-2007	Waste Oil	ABOVEGROUND	IN SERVICE 01-Sep-2002
** CONSTR TYPE: CIP PIPING TYPE: AB LEAK MONIT TYPE: DFQ					

See "Agency List Descriptions" Ssection for Code Definitions

FDEP STORAGE TANKS REPORT

(TANKS)

Report Date: 3/29/2009

TANKS Page 1 of 1

FACILITY ID NUMBER, NAME AND LOCATION:

8733152
GORES DAIRY
7750 GALL BLVD
ZEPHYRHILLS, FL 33541

OWNERSHIP INFORMATION:

DAVID E HARWELL
7750 GALL BLVD
ZEPHYRHILLS, FL 33541
CONTACT TEL #: (813) 788-1198
CONTACT: DAVID HARWELL
FACILITY TEL #: (813) 782-1215

MAP ID NUMBER:

Dist (Miles): 1.15
Direction: S

15

T
A
N
K
S

COUNTY ID: 51 **FAC TYPE:** Agricultural **FAC STATUS:** CLOSED

<u>TANK #:</u>	<u>TANK VOL(GALS):</u>	<u>INST.DATE:</u>	<u>TANK CONTENTS:</u>	<u>TANK POSITION:</u>	<u>TANK STATUS (as of...):</u>
1	549		Unleaded Gas	UNDERGROUND	REMOVED 01-Jul-1999
** <u>CONSTR TYPE:</u> D <u>PIPING TYPE:</u> Y <u>LEAK MONIT TYPE:</u> Y					
<u>TANK #:</u>	<u>TANK VOL(GALS):</u>	<u>INST.DATE:</u>	<u>TANK CONTENTS:</u>	<u>TANK POSITION:</u>	<u>TANK STATUS (as of...):</u>
2	550		Unleaded Gas	UNDERGROUND	REMOVED 01-Jul-1999
** <u>CONSTR TYPE:</u> D <u>PIPING TYPE:</u> Y <u>LEAK MONIT TYPE:</u> Y					
<u>TANK #:</u>	<u>TANK VOL(GALS):</u>	<u>INST.DATE:</u>	<u>TANK CONTENTS:</u>	<u>TANK POSITION:</u>	<u>TANK STATUS (as of...):</u>
3	3000	01-Jul-1999	Unleaded Gas	ABOVEGROUND	REMOVED
** <u>CONSTR TYPE:</u> ACLMNPQ <u>PIPING TYPE:</u> ABDIK <u>LEAK MONIT TYPE:</u> 4FQ					

See "Agency List Descriptions" Section for Code Definitions

FDEP STORAGE TANKS REPORT

(TANKS)

Report Date: 3/29/2009

TANKS Page 1 of 1

FACILITY ID NUMBER, NAME AND LOCATION:

9807052
LOWES #1854
7921 GALL BLVD
ZEPHYRHILLS, FL 33541

OWNERSHIP INFORMATION:

LOWES COMPANIES INC
PO BOX 1111 REO
NORTH WILKESBORO, NC 28656
CONTACT TEL #: (304) 633-0103
CONTACT: MELISSA CALL
FACILITY TEL #: (813) 838-9000

MAP ID NUMBER:

Dist (Miles): 0.99
Direction: S

16

T
A
N
K
S

COUNTY ID: 51 **FAC TYPE:** Retail Station **FAC STATUS:** OPEN

TANK #:	TANK VOL(GALS):	INST.DATE:	TANK CONTENTS:	TANK POSITION:	TANK STATUS (as of...):
1	15000	01-Dec-2004	Emerg Generator Diesel	ABOVEGROUND	IN SERVICE 01-Dec-2004

** **CONSTR TYPE:** **PIPING TYPE:** **LEAK MONIT TYPE:**

See "Agency List Descriptions" Ssection for Code Definitions

FDEP STORAGE TANKS REPORT

(TANKS)

Report Date: 3/29/2009

TANKS Page 1 of 1

FACILITY ID NUMBER, NAME AND LOCATION:

8630475
WHEELER SPREADER SERVICE & HAULING
8238 GALL BLVD
ZEPHYRHILLS, FL 33541

OWNERSHIP INFORMATION:

WHEELER, GLYNN
8238 GALL BLVD
ZEPHYRHILLS, FL 33541
CONTACT TEL #: (813) 782-2323
CONTACT: GLYNN WHEELER
FACILITY TEL #:

MAP ID NUMBER:

Dist (Miles): 0.68
Direction: S

17

T
A
N
K
S

COUNTY ID: 51 **FAC TYPE:** Fuel user/Non-retail **FAC STATUS:** OPEN

TANK #:	TANK VOL(GALS):	INST.DATE:	TANK CONTENTS:	TANK POSITION:	TANK STATUS (as of...):
1	1000	01-Oct-1981	Unleaded Gas	ABOVEGROUND	REMOVED 01-Mar-1996

** **CONSTR TYPE:** DT **PIPING TYPE:** AY **LEAK MONIT TYPE:** Y

TANK #:	TANK VOL(GALS):	INST.DATE:	TANK CONTENTS:	TANK POSITION:	TANK STATUS (as of...):
2	500		Waste Oil	ABOVEGROUND	IN SERVICE

** **CONSTR TYPE:** D **PIPING TYPE:** Y **LEAK MONIT TYPE:** Y

See "Agency List Descriptions" Ssection for Code Definitions

FDEP STORAGE TANKS REPORT

(TANKS)

Report Date: 3/29/2009

TANKS Page 1 of 1

FACILITY ID NUMBER, NAME AND LOCATION:

9046192
ROLLINS FRUIT CO
8607 GALL BLVD
ZEPHYRHILLS, FL 33541

OWNERSHIP INFORMATION:

ROLLINS FRUIT CO
8607 GALL BLVD
ZEPHYRHILLS, FL 33541
CONTACT TEL #: (813) 782-7909
CONTACT: W H ROLLINS
FACILITY TEL #: (813) 782-7909

MAP ID NUMBER:

Dist (Miles): 0.34
Direction: S

18

T
A
N
K
S

COUNTY ID: 51 **FAC TYPE:** Agricultural **FAC STATUS:** CLOSED

TANK #:	TANK VOL(GALS):	INST.DATE:	TANK CONTENTS:	TANK POSITION:	TANK STATUS (as of...):
1	500	01-May-1975	Vehicular Diesel	UNDERGROUND	CLOSED IN PLACE
** CONSTR TYPE: C PIPING TYPE: B LEAK MONIT TYPE: I					

See "Agency List Descriptions" Ssection for Code Definitions

FDEP STORAGE TANKS REPORT

(TANKS)

Report Date: 3/29/2009

TANKS Page 1 of 3

FACILITY ID NUMBER, NAME AND LOCATION:

8630469
J B WHEELER
8618 GALL BLVD
ZEPHYRHILLS, FL 34248

OWNERSHIP INFORMATION:

CONTACT TEL #:
CONTACT:
FACILITY TEL #: (813) 782-6138

MAP ID NUMBER:

Dist (Miles): 0.33
Direction: S

19

T
A
N
K
S

COUNTY ID: 51 FAC TYPE: Residential FAC STATUS: CLOSED

TANK #:	TANK VOL(GALS):	INST.DATE:	TANK CONTENTS:	TANK POSITION:	TANK STATUS (as of...):
1	1000	01-Jun-1982	Leaded Gas	UNDERGROUND	REMOVED 30-Sep-1991
** CONSTR TYPE: W PIPING TYPE: A LEAK MONIT TYPE: I					

See "Agency List Descriptions" Section for Code Definitions

FDEP STORAGE TANKS REPORT

(TANKS)

Report Date: 3/29/2009

TANKS Page 2 of 3

FACILITY ID NUMBER, NAME AND LOCATION:

8630469. --HISTORICAL ENTRY--
WHEELER, J. B.
3792 HWY 301 N
ZEPHYRHILLS, FL 34248

OWNERSHIP INFORMATION:

CONTACT TEL #:
CONTACT:
FACILITY TEL #: 8137826138

MAP ID NUMBER:

Dist (Miles): 0.33
Direction: S

19

T
A
N
K
S

COUNTY ID: 51 FAC TYPE: M / Agricultural FAC STATUS: OPEN

TANK #:	TANK VOL(GALS):	INST.DATE:	TANK CONTENTS:	TANK POSITION:	TANK STATUS (as of...):
1	00001000		LEADED GAS	UNDERGROUND	In Service
** CONSTR TYPE: C PIPING TYPE: AC LEAK MONIT TYPE: Y					

See "Agency List Descriptions" Section for Code Definitions

FDEP STORAGE TANKS REPORT

(TANKS)

Report Date: 3/29/2009

TANKS Page 3 of 3

FACILITY ID NUMBER, NAME AND LOCATION:

8837342
WHEELER J B
8618 GALL BLVD
ZEPHYRHILLS, FL 33541

OWNERSHIP INFORMATION:

WHEELER, J B.
8618 GALL BLVD
ZEPHYRHILLS, FL 33541
CONTACT TEL #: (813) 782-6138
CONTACT: J. B. WHEELER
FACILITY TEL #: (813) 782-6138

MAP ID NUMBER:

Dist (Miles): 0.33
Direction: S

19

T
A
N
K
S

COUNTY ID: 51 **FAC TYPE:** Fuel user/Non-retail **FAC STATUS:** CLOSED

TANK #:	TANK VOL(GALS):	INST.DATE:	TANK CONTENTS:	TANK POSITION:	TANK STATUS (as of...):
1	450	01-Oct-1975	Vehicular Diesel	ABOVEGROUND	REMOVED 30-Sep-1991
** CONSTR TYPE: D PIPING TYPE: A LEAK MONIT TYPE: I					

See "Agency List Descriptions" Ssection for Code Definitions

USEPA RESOURCE CONSERVATION AND RECOVERY ACT INFORMATION SYSTEM (RCRIS) (NONTSD)

Report Date: 3/29/2009

NONTSD Page 1 of 1

FACILITY ID NUMBER, NAME AND LOCATION:

FLR000139543
PHILLIPS & JORDAN, INC
8940 GALL BLVD
ZEPHYRHILLS, FL 335417407

CONTACT INFORMATION:

PO BOX 2295
ZEPHYRHILLS FL 335392295
Contact: GENE STYRON
Contact Telephone: 8137832499
Contact Email:

MAP ID NUMBER:

Dist (Miles): 0.08
Direction: NE

20

N
O
N
T
S
D

RCRIS INFORMATION

NOTIFICATION DATE: 6/20/2007 **SOURCE:** INSPECTION

GEN STATUS(Fed): CONDITIONALLY EXEMPT SQG(<100 KG PER MONTH)
GEN STATUS(State): CONDITIONALLY EXEMPT SQG(<100 KG PER MONTH)
TRANSPORTER?: NOT A TRANSPORTER, VERIFIED
TSD?: NOT A TSD, VERIFIED
NON-NOTIFIER?: NON-NOTIFIER
RECYCLER?: NO

ON SITE BURNER?: NO
FURNACE?: NO
UNDGRND INJ?: NO UNDERGROUND INJECTI
XFER FAC?:
UO BURNER?: NO
UO PROC?: NO
UO RECY?: NO
UO TRANS?: NO
UO XFER?: NO

VIOLATION INFO

Eval Date: 6/20/2007 **Eval Agcy:** STATE
Viol Date: 06/20/2007 **Viol Agcy:** STATE
Enf Date: 06/20/2007 **Enf Agcy:** STATE

Viol Type: XXS State Statute or Regulation
Viol Type: 279.C Used Oil - Generators

Citation:
Citation:

Eval Type Descr: COMPLIANCE EVALUATION INSPECTION ON-SITE
Enf Type Descr:
Lead Agcy:

Compl Date: 08/17/2007
Compl Date: 08/17/2007

FDEP STORAGE TANKS REPORT

(TANKS)

Report Date: 3/29/2009

TANKS Page 1 of 1

FACILITY ID NUMBER, NAME AND LOCATION:

9046684
PHILLIPS & JORDAN INC
8940 GALL BLVD
ZEPHYRHILLS, FL 33541

OWNERSHIP INFORMATION:

PHILLIPS & JORDAN INC
PO BOX 2295
ZEPHYRHILLS, FL 33541
CONTACT TEL #: (813) 783-1132
CONTACT: WENDELL DURMAN
FACILITY TEL #: (813) 783-1132

MAP ID NUMBER:

Dist (Miles): 0.08
Direction: NE

20

T
A
N
K
S

COUNTY ID: 51 **FAC TYPE:** Fuel user/Non-retail **FAC STATUS:** OPEN

TANK #:	TANK VOL(GALS):	INST.DATE:	TANK CONTENTS:	TANK POSITION:	TANK STATUS (as of...):
1	3000	01-Dec-1989	Vehicular Diesel	ABOVEGROUND	REMOVED 01-Jun-1994
** CONSTR TYPE: C PIPING TYPE: ABI LEAK MONIT TYPE: I					
TANK #:	TANK VOL(GALS):	INST.DATE:	TANK CONTENTS:	TANK POSITION:	TANK STATUS (as of...):
2	3000	01-Oct-1990	Vehicular Diesel	ABOVEGROUND	REMOVED 01-Jun-1994
** CONSTR TYPE: C PIPING TYPE: ABI LEAK MONIT TYPE: I					
TANK #:	TANK VOL(GALS):	INST.DATE:	TANK CONTENTS:	TANK POSITION:	TANK STATUS (as of...):
3	6000	01-Sep-1995	Unleaded Gas	ABOVEGROUND	IN SERVICE 01-Sep-1995
** CONSTR TYPE: CILMP PIPING TYPE: ABDIK LEAK MONIT TYPE: F					
TANK #:	TANK VOL(GALS):	INST.DATE:	TANK CONTENTS:	TANK POSITION:	TANK STATUS (as of...):
4	2250	01-Sep-1995	New/Lube Oil	ABOVEGROUND	IN SERVICE 01-Sep-1995
** CONSTR TYPE: CKLMQ PIPING TYPE: ABJ LEAK MONIT TYPE: Q					
TANK #:	TANK VOL(GALS):	INST.DATE:	TANK CONTENTS:	TANK POSITION:	TANK STATUS (as of...):
5	1900	01-Sep-1995	New/Lube Oil	ABOVEGROUND	IN SERVICE 01-Sep-1995
** CONSTR TYPE: CKLMQ PIPING TYPE: ABJ LEAK MONIT TYPE: Q					

See "Agency List Descriptions" Section for Code Definitions

FDEP STORAGE TANKS REPORT

(TANKS)

Report Date: 3/29/2009

TANKS Page 1 of 4

FACILITY ID NUMBER, NAME AND LOCATION:

8736684
CEMEX - ZEPHYRHILLS 1 READY MIX
9021 OLD WIRE RD
ZEPHYRHILLS, FL 33540

OWNERSHIP INFORMATION:

CEMEX CONSTRUCTION MATERIA
3820 NORTHDAL BLVD #100B
TAMPA, FL 33624
CONTACT TEL #: (813) 269-1035
CONTACT: DENISE CORRALES
FACILITY TEL #: (813) 968-3274

MAP ID NUMBER:

Dist (Miles): 0.26
Direction: NE

21

T
A
N
K
S

COUNTY ID: 51 **FAC TYPE:** Fuel user/Non-retail **FAC STATUS:** OPEN

TANK #:	TANK VOL(GALS):	INST.DATE:	TANK CONTENTS:	TANK POSITION:	TANK STATUS (as of...):
1	10000	01-Mar-1986	Vehicular Diesel	ABOVEGROUND	REMOVED 01-Dec-1997

** **CONSTR TYPE:** K **PIPING TYPE:** AD **LEAK MONIT TYPE:** I

TANK #:	TANK VOL(GALS):	INST.DATE:	TANK CONTENTS:	TANK POSITION:	TANK STATUS (as of...):
2	10000	01-Mar-1998	Vehicular Diesel	ABOVEGROUND	IN SERVICE 01-Mar-1998

** **CONSTR TYPE:** CIP **PIPING TYPE:** ABDF **LEAK MONIT TYPE:** DFQ

See "Agency List Descriptions" Ssection for Code Definitions

FDEP STORAGE TANKS REPORT

(TANKS)

Report Date: 3/29/2009

TANKS Page 2 of 4

FACILITY ID NUMBER, NAME AND LOCATION:

8736684. --HISTORICAL ENTRY--
SUNSHINE MATERIALS-ZEPHYRHILLS BATCH
7007 OLD WIRE RD
ZEPHYRHILLS, FL 33599

OWNERSHIP INFORMATION:

SUNSHINE MATERIALS INC
PO BOX 1659
INVERNESS, FL 34451
CONTACT TEL #: 3527261071
CONTACT: RANDY WILBUR
FACILITY TEL #: 3058830055

MAP ID NUMBER:

Dist (Miles): 0.26
Direction: NE

21

T
A
N
K
S

COUNTY ID: 51 **FAC TYPE:** FUEL USER/NON-RETAIL **FAC STATUS:** CLOSED

TANK #:	TANK VOL(GALS):	INST.DATE:	TANK CONTENTS:	TANK POSITION:	TANK STATUS (as of...):
1	10000	01-Mar-1986	VEHICULAR DIESEL	ABOVEGROUND	REMOVED 01-Dec-1997
** CONSTR TYPE: K PIPING TYPE: AD LEAK MONIT TYPE: I					

See "Agency List Descriptions" Section for Code Definitions

FDEP STORAGE TANKS REPORT

(TANKS)

Report Date: 3/29/2009

TANKS Page 3 of 4

FACILITY ID NUMBER, NAME AND LOCATION:

9802787
CEMEX INC - POWER KLEEN-MIN ACID TANK
9021 OLD WIRE RD
ZEPHYRHILLS, FL 33540

OWNERSHIP INFORMATION:

POWER KLEEN CORP
101 S BAYVIEW BLVD ATTN: JOHN P
OLDSMAR, FL 34677
CONTACT TEL #: (813) 854-2648
CONTACT: JOHN P SANDERS
FACILITY TEL #: (813) 782-5534

MAP ID NUMBER:

Dist (Miles): 0.26
Direction: NE

21

T
A
N
K
S

COUNTY ID: 51 **FAC TYPE:** Fuel user/Non-retail **FAC STATUS:** CLOSED

TANK #:	TANK VOL(GALS):	INST.DATE:	TANK CONTENTS:	TANK POSITION:	TANK STATUS (as of...):
17	165	01-Oct-1999	Other Non Regulated	ABOVEGROUND	REMOVED 28-Mar-2006
** CONSTR TYPE: KY PIPING TYPE: A LEAK MONIT TYPE: Q					

See "Agency List Descriptions" Ssection for Code Definitions

FDEP STORAGE TANKS REPORT

(TANKS)

Report Date: 3/29/2009

TANKS Page 4 of 4

FACILITY ID NUMBER, NAME AND LOCATION:

9806767
CEMEX - ZEPHYRHILLS 3 READY MIX
3946 COPELAND BLVD
ZEPHYRHILLS, FL 33542

OWNERSHIP INFORMATION:

CEMEX CONSTRUCTION MATERIA
3820 NORTHDAL BLVD #100B
TAMPA, FL 33624
CONTACT TEL #: (813) 269-1035
CONTACT: DENISE CORRALES
FACILITY TEL #: (813) 780-7800

MAP ID NUMBER:

Dist (Miles): 0.26
Direction: NE

21

T
A
N
K
S

COUNTY ID: 51 **FAC TYPE:** Fuel user/Non-retail **FAC STATUS:** OPEN

TANK #:	TANK VOL(GALS):	INST.DATE:	TANK CONTENTS:	TANK POSITION:	TANK STATUS (as of...):
1	15000	01-Aug-2004	Vehicular Diesel	ABOVEGROUND	REMOVED 01-Jan-2005

** **CONSTR TYPE:** ACIKM **PIPING TYPE:** ABI **LEAK MONIT TYPE:** FQ

TANK #:	TANK VOL(GALS):	INST.DATE:	TANK CONTENTS:	TANK POSITION:	TANK STATUS (as of...):
2	12000	01-Mar-2006	Vehicular Diesel	ABOVEGROUND	IN SERVICE 01-Mar-2006

** **CONSTR TYPE:** CIK **PIPING TYPE:** ABI **LEAK MONIT TYPE:** FQ

See "Agency List Descriptions" Ssection for Code Definitions

FDEP STORAGE TANKS REPORT

(TANKS)

Report Date: 3/29/2009

TANKS Page 1 of 1

FACILITY ID NUMBER, NAME AND LOCATION:

9808395
CEMEX - ZEPHYRHILLS 2 READY MIX
9143 WIRE RD
ZEPHYRHILLS, FL 33540

OWNERSHIP INFORMATION:

CEMEX CONSTRUCTION MATERIA
3820 NORTHDAL BLVD #100B
TAMPA, FL 33624
CONTACT TEL #: (813) 269-1035
CONTACT: DENISE CORRALES
FACILITY TEL #: (813) 968-3274

MAP ID NUMBER:

Dist (Miles): 0.29
Direction: NE

22

T
A
N
K
S

COUNTY ID: 51 **FAC TYPE:** Fuel user/Non-retail **FAC STATUS:** OPEN

TANK #:	TANK VOL(GALS):	INST.DATE:	TANK CONTENTS:	TANK POSITION:	TANK STATUS (as of...):
1	10000	01-Aug-2006	Vehicular Diesel	ABOVEGROUND	IN SERVICE 01-Aug-2006
** CONSTR TYPE: ACINP PIPING TYPE: ABD LEAK MONIT TYPE: FQR					

See "Agency List Descriptions" Ssection for Code Definitions

FDEP STORAGE TANKS REPORT

(TANKS)

Report Date: 3/29/2009

TANKS Page 1 of 1

FACILITY ID NUMBER, NAME AND LOCATION:

8630243
EWELL INDUSTRIES INC
WIRE RD-US 301 N
ZEPHYRHILLS, FL 34248

OWNERSHIP INFORMATION:

CEMEX CONSTRUCTION MATERIA
801 MCCUE RD ATTN: DENISE CORR
LAKE LAND, FL 33815
CONTACT TEL #: (863) 968-3274
CONTACT: DENISE CORRALES (1-800-2
FACILITY TEL #: (941) 688-5787

MAP ID NUMBER:

Dist (Miles): 0.23
Direction: NE

23

T
A
N
K
S

COUNTY ID: 51 **FAC TYPE:** Fuel user/Non-retail **FAC STATUS:** CLOSED

TANK #:	TANK VOL(GALS):	INST.DATE:	TANK CONTENTS:	TANK POSITION:	TANK STATUS (as of...):
1	8000		Misc Petrol-Based Product	UNDERGROUND	CLOSED IN PLACE 31-Dec-1988
** CONSTR TYPE: C PIPING TYPE: C LEAK MONIT TYPE: Y					
TANK #:	TANK VOL(GALS):	INST.DATE:	TANK CONTENTS:	TANK POSITION:	TANK STATUS (as of...):
2	2500		Misc Petrol-Based Product	UNDERGROUND	CLOSED IN PLACE 31-Dec-1988
** CONSTR TYPE: C PIPING TYPE: C LEAK MONIT TYPE: Y					
TANK #:	TANK VOL(GALS):	INST.DATE:	TANK CONTENTS:	TANK POSITION:	TANK STATUS (as of...):
3	10000	01-Jun-1987	Vehicular Diesel	ABOVEGROUND	CLOSED IN PLACE 01-Apr-1999
** CONSTR TYPE: CKP PIPING TYPE: A LEAK MONIT TYPE: I					

See "Agency List Descriptions" Section for Code Definitions

USEPA RESOURCE CONSERVATION AND RECOVERY ACT INFORMATION SYSTEM (RCRIS) (NONTSD)

Report Date: 3/29/2009

NONTSD Page 1 of 1

FACILITY ID NUMBER, NAME AND LOCATION:

FLR000070144
MARLERS BODY SHOP INC
9130 GALL BLVD
ZEPHYRHILLS, FL 335417478

CONTACT INFORMATION:

9130 GALL BLVD
ZEPHYRHILLS FL 335417478
Contact: JEFF MARLER
Contact Telephone: 8137798816
Contact Email:

MAP ID NUMBER:

Dist (Miles): 0.24
Direction: N

24

N
O
N
T
S
D

RCRIS INFORMATION

NOTIFICATION DATE: 10/28/2005 **SOURCE:** NOTIFICATION

GEN STATUS(Fed): CONDITIONALLY EXEMPT SQG(<100 KG PER MONTH)
GEN STATUS(State): CONDITIONALLY EXEMPT SQG(<100 KG PER MONTH)
TRANSPORTER?: NOT A TRANSPORTER, VERIFIED
TSD?: NOT A TSD, VERIFIED
NON-NOTIFIER?:
RECYCLER?: NO

ON SITE BURNER?: NO
FURNACE?: NO
UNDGRND INJ?: NO UNDERGROUND INJECTI
XFER FAC?:
UO BURNER?: NO
UO PROC?: NO
UO RECY?: NO
UO TRANS?: NO
UO XFER?: NO

NOTIFICATION DATE: 10/28/2005 **SOURCE:** INSPECTION

GEN STATUS(Fed): CONDITIONALLY EXEMPT SQG(<100 KG PER MONTH)
GEN STATUS(State): CONDITIONALLY EXEMPT SQG(<100 KG PER MONTH)
TRANSPORTER?: NOT A TRANSPORTER, VERIFIED
TSD?: NOT A TSD, VERIFIED
NON-NOTIFIER?:
RECYCLER?: NO

ON SITE BURNER?: NO
FURNACE?: NO
UNDGRND INJ?: NO UNDERGROUND INJECTI
XFER FAC?:
UO BURNER?: NO
UO PROC?: NO
UO RECY?: NO
UO TRANS?: NO
UO XFER?: NO

NOTIFICATION DATE: 5/4/2004 **SOURCE:** INSPECTION

GEN STATUS(Fed): CONDITIONALLY EXEMPT SQG(<100 KG PER MONTH)
GEN STATUS(State): CONDITIONALLY EXEMPT SQG(<100 KG PER MONTH)
TRANSPORTER?: NOT A TRANSPORTER, VERIFIED
TSD?: NOT A TSD, VERIFIED
NON-NOTIFIER?:
RECYCLER?: NO

ON SITE BURNER?: NO
FURNACE?: NO
UNDGRND INJ?: NO UNDERGROUND INJECTI
XFER FAC?:
UO BURNER?: NO
UO PROC?: NO
UO RECY?: NO
UO TRANS?: NO
UO XFER?: NO

NOTIFICATION DATE: 11/9/2000 **SOURCE:** NOTIFICATION

GEN STATUS(Fed): SMALL QUANTITY GENERATOR(<1000 KG PER MONTH)
GEN STATUS(State): SMALL QUANTITY GENERATOR(<1000 KG PER MONTH)
TRANSPORTER?: NOT A TRANSPORTER, VERIFIED
TSD?: NOT A TSD, VERIFIED
NON-NOTIFIER?:
RECYCLER?: NO

ON SITE BURNER?: NO
FURNACE?: NO
UNDGRND INJ?: NO UNDERGROUND INJECTI
XFER FAC?: NO
UO BURNER?: NO
UO PROC?: NO
UO RECY?: NO
UO TRANS?: NO
UO XFER?: NO

VIOLATION INFO

Eval Date: 5/4/2004
Viol Date: 05/04/2004
Enf Date: 06/28/2004

Eval Agcy: STATE
Viol Agcy: STATE
Enf Agcy: STATE

Eval Type Descr: COMPLIANCE EVALUATION INSPECTION ON-SITE
Enf Type Descr: DEP WARNING LETTER
Lead Agcy:

Viol Type: XXS State Statute or Regulation
Viol Type: XXS State Statute or Regulation
Viol Type: XXS State Statute or Regulation
Viol Type: 262.A Generators - General
Viol Type: 261.A Listing - General

Citation:
Citation: GOR:62-737.400(5)(B)1.
Citation:
Citation: GGR:262.11
Citation: GSC:261.5(G)(3)

Compl Date: 07/21/2004
Compl Date: 07/21/2004
Compl Date: 07/21/2004
Compl Date: 07/21/2004
Compl Date: 07/21/2004

FDEP STORAGE TANKS REPORT

(TANKS)

Report Date: 3/29/2009

TANKS Page 1 of 1

FACILITY ID NUMBER, NAME AND LOCATION:

9300847
CUSTOM METAL CREATION
9144 HWY 301 BLDG A
ZEPHYRHILLS, FL 33541

OWNERSHIP INFORMATION:

TANNER, WAYNE
38420 5TH AVE, STE #104
ZEPHYRHILLS, FL 33540
CONTACT TEL #: (813) 782-6333
CONTACT: WAYNE TANNER
FACILITY TEL #: (813) 782-9300

MAP ID NUMBER:

Dist (Miles): 0.27
Direction: N

25

T
A
N
K
S

COUNTY ID: 51 **FAC TYPE:** Fuel user/Non-retail **FAC STATUS:** CLOSED

TANK #:	TANK VOL(GALS):	INST.DATE:	TANK CONTENTS:	TANK POSITION:	TANK STATUS (as of...):
1	1000		Other Non Regulated	ABOVEGROUND	REMOVED 01-Jul-1993

** **CONSTR TYPE:** C **PIPING TYPE:** A **LEAK MONIT TYPE:** Y

TANK #:	TANK VOL(GALS):	INST.DATE:	TANK CONTENTS:	TANK POSITION:	TANK STATUS (as of...):
2	3000		Other Non Regulated	UNDERGROUND	REMOVED 01-Jul-1993

** **CONSTR TYPE:** CK **PIPING TYPE:** BI **LEAK MONIT TYPE:** X

See "Agency List Descriptions" Ssection for Code Definitions

FDEP STORAGE TANKS REPORT

(TANKS)

Report Date: 3/29/2009

TANKS Page 1 of 1

FACILITY ID NUMBER, NAME AND LOCATION:

8626622
JUSTICE 98 INC SCRAP IRON METALS ETC
4208 US 301 N
ZEPHYRHILLS, FL 34248

OWNERSHIP INFORMATION:

E M ENTERPRISES MODULAR DI
9130 GALL BLVD
ZEPHYRHILLS, FL 33541
CONTACT TEL #: (813) 949-2044
CONTACT: WILLIAM T HAMRICK
FACILITY TEL #: (813) 858-4959

MAP ID NUMBER:

Dist (Miles): 0.28
Direction: N

26

T
A
N
K
S

COUNTY ID: 51 **FAC TYPE:** Fuel user/Non-retail **FAC STATUS:** CLOSED

TANK #:	TANK VOL(GALS):	INST.DATE:	TANK CONTENTS:	TANK POSITION:	TANK STATUS (as of...):
1	1000	01-Apr-1984	Unleaded Gas	UNDERGROUND	REMOVED 31-Jul-1990

** **CONSTR TYPE:** C **PIPING TYPE:** D **LEAK MONIT TYPE:** Y

TANK #:	TANK VOL(GALS):	INST.DATE:	TANK CONTENTS:	TANK POSITION:	TANK STATUS (as of...):
2	1000	01-Jul-1980	Vehicular Diesel	UNDERGROUND	REMOVED 31-Aug-1990

** **CONSTR TYPE:** C **PIPING TYPE:** D **LEAK MONIT TYPE:** Y

See "Agency List Descriptions" Section for Code Definitions

FDEP STORAGE TANKS REPORT

(TANKS)

Report Date: 3/29/2009

TANKS Page 1 of 1

FACILITY ID NUMBER, NAME AND LOCATION:

8837480
GTE MOBILNET OF TAMPA INC
4501 S US 301
DADE CITY, FL 33525

OWNERSHIP INFORMATION:

GTE MOBILNET OF TAMPA INC
600 N WESTSHORE BLVD #204
TAMPA, FL 33609
CONTACT TEL #: (813) 282-6416
CONTACT: ROBERT A KERSTEEN
FACILITY TEL #: (813) 621-2357

MAP ID NUMBER:

Dist (Miles): 0.59
Direction: N

27

T
A
N
K
S

COUNTY ID: 51 **FAC TYPE:** Fuel user/Non-retail **FAC STATUS:** OPEN

TANK #:	TANK VOL(GALS):	INST.DATE:	TANK CONTENTS:	TANK POSITION:	TANK STATUS (as of...):
1	150		Fuel Oil - Onsite Heat	ABOVEGROUND	IN SERVICE
** CONSTR TYPE: D PIPING TYPE: Y LEAK MONIT TYPE: Y					

See "Agency List Descriptions" Section for Code Definitions

USEPA RESOURCE CONSERVATION AND RECOVERY ACT INFORMATION SYSTEM (RCRIS) (NONTSD)

Report Date: 3/29/2009

NONTSD Page 1 of 1

FACILITY ID NUMBER, NAME AND LOCATION:

FLR000108514
CHEVROLET OF DADE CITY
10741 US 301
DADE CITY, FL 33525

CONTACT INFORMATION:

10741 US 301
DADE CITY FL 33525
Contact: WILLIAM ALLEN
Contact Telephone: 3525671222
Contact Email:

MAP ID NUMBER:

Dist (Miles): 1.86
Direction: N

28

N
O
N
T
S
D

RCRIS INFORMATION

NOTIFICATION DATE: 5/4/2004 **SOURCE:** INSPECTION

GEN STATUS(Fed): CONDITIONALLY EXEMPT SQG(<100 KG PER MONTH)
GEN STATUS(State): CONDITIONALLY EXEMPT SQG(<100 KG PER MONTH)
TRANSPORTER?: NOT A TRANSPORTER, VERIFIED
TSD?: NOT A TSD, VERIFIED
NON-NOTIFIER?: NON-NOTIFIER
RECYCLER?: NO

ON SITE BURNER?: NO
FURNACE?: NO
UNDGRND INJ?: NO UNDERGROUND INJECTI
XFER FAC?:
UO BURNER?: NO
UO PROC?: NO
UO RECY?: NO
UO TRANS?: NO
UO XFER?: NO

VIOLATION INFO

Eval Date: 5/4/2004 **Eval Agcy:** STATE
Viol Date: 05/04/2004 **Viol Agcy:** STATE
Enf Date: 06/28/2004 **Enf Agcy:** STATE

Viol Type: XXS State Statute or Regulation
Viol Type: 262.A Generators - General

Eval Type Descr: COMPLIANCE EVALUATION INSPECTION ON-SITE
Enf Type Descr: DEP WARNING LETTER
Lead Agcy:

Citation: GOR:62-730.030(3)
Citation: GGR:262.11

Compl Date: 10/07/2004
Compl Date: 10/07/2004

FDEP STORAGE TANKS REPORT

(TANKS)

Report Date: 3/29/2009

TANKS Page 1 of 1

FACILITY ID NUMBER, NAME AND LOCATION:

8839944
CHAPEL HILL GARDENS INC
2531 SR 301 S
DADE CITY, FL 33525

OWNERSHIP INFORMATION:

OAKLEY, T E
2531 SR 301 S
DADE CITY, FL 33525
CONTACT TEL #: (904) 567-5571
CONTACT: T E OAKLEY
FACILITY TEL #: (904) 567-5571

MAP ID NUMBER:

Dist (Miles): 2.59
Direction: N

29

T
A
N
K
S

COUNTY ID: 51 **FAC TYPE:** Fuel user/Non-retail **FAC STATUS:** CLOSED

TANK #:	TANK VOL(GALS):	INST.DATE:	TANK CONTENTS:	TANK POSITION:	TANK STATUS (as of...):
1	1000	01-Jul-1979	Unleaded Gas	UNDERGROUND	REMOVED 31-Aug-1990

** **CONSTR TYPE:** C **PIPING TYPE:** AB **LEAK MONIT TYPE:** Y

TANK #:	TANK VOL(GALS):	INST.DATE:	TANK CONTENTS:	TANK POSITION:	TANK STATUS (as of...):
2	1000	01-Jul-1979	Vehicular Diesel	UNDERGROUND	REMOVED 31-Aug-1990

** **CONSTR TYPE:** C **PIPING TYPE:** AB **LEAK MONIT TYPE:** Y

See "Agency List Descriptions" Ssection for Code Definitions

FDEP LEAKING UNDERGROUND STORAGE TANKS

Report Date: 3/29/2009

(LUST)

LUST Page 1 of 1

FACILITY ID NUMBER, NAME AND LOCATION:

9801126
CIRCLE K #5931
11715 US HWY 301
DADE CITY, FL 33525-

OWNERSHIP INFORMATION:

ACCOUNT OWNER
CIRCLE K STORES INC
12911 N TELECOM PKWY ATTN: FRANCES FRANCONI
TAMPA, FL 33637-
(813) 910-6884
FRANCES FRANCONI

MAP ID NUMBER:

Dist (Miles): 2.83
Direction: N

30

L
U
S
T

COUNTY CODE: 51

FACILITY STATUS: OPEN

FACILITY TYPE: A - Retail Station -

FAC OPERATOR: FRANCES FRANCONI

FAC TEL #: (813) 744-5284

SCORE 60

SCORE EFF DATE: 2/18/2005

RANK: 1795

SCORE WHEN RANKED: 60

DISCHARGE INFORMATION

Mapid: 30

DISCHARGE DATE: 4/5/2004

INSPECTION DATE:

LEAD AGENCY:

CLEANUP REQUIRED: R - CLEANUP REQUIRED

TANK OFF: PCSWD - Southwest District

INFO SOURCE: D - DISCHARGE NOTIFICATION

CLEANUP WORK STATUS: ACTIVE

DISCH CLNP STATUS: 3/30/2006

RA - RA ONGOING

CONTAMINATED MEDIA?:

SOIL: Y

SUR WATER:

GR WATER:

MON WELL:

DW WELLS CONTAMINATED:

POLLUTANT TYPE/ESTIMATED GALLONS (IF REPORTED):

POLLUTANT

GALLONS

OTHER

Y - UNKNOWN/NOT REPORTED

CLEANUP INFORMATION

Mapid: 30

(for specific discharge noted above)

CLNP PROG:

APPL RCVD:

ELIG STATUS: INELIGIBLE

ELIG STATUS DATE:

ELIG REDETERMINED?:

SITE ASSESSMENT

CLNP RESP: -

FUND ELLIG: -

ACTUAL COMPLETION DATE:

PAYMENT DATE:

ACTUAL COST:

REMEDIAL ACTION PLAN

CLEANUP RESP: -

FUND ELLIG: -

ORDER COMPL DATE:

ACTUAL COMPL DATE: 3/28/2006

PAYMENT DATE:

ACTUAL COST:

REMEDIAL ACTION

CLEANUP RESP: -

FUND ELLIG: -

ACTUAL COST:

YEARS TO COMPL:

SITE REHABILITATION COMPLETION REPORT

ACTION TYPE: -

SUBMIT DATE:

REVIEW DATE:

ISSUE DATE:

COMPL STATUS: -

COMPL STATUS DT:

COMMENTS:

SOURCE REMOVAL

CLEANUP RESP: -

FUND ELLIG: -

ACTUAL COMPLETION DATE:

FREE PRODUCT REMOVAL?(Y/N):

SOIL REMOVAL? (Y/N):

SOIL TONNAGE REMOVED:

SOIL TREATMENT?(Y/N):

OTHER TREATMENT?:

ALT PROC STATUS:

ALT PROC STATUS DT:

FDEP STORAGE TANKS REPORT

(TANKS)

Report Date: 3/29/2009

TANKS Page 1 of 1

FACILITY ID NUMBER, NAME AND LOCATION:

9801126
CIRCLE K #5931
11715 US HWY 301
DADE CITY, FL 33525

OWNERSHIP INFORMATION:

CIRCLE K STORES INC
12911 N TELECOM PKWY ATTN: FRAN
TAMPA, FL 33637
CONTACT TEL #: (813) 910-6884
CONTACT: FRANCES FRANCONI
FACILITY TEL #: (813) 744-5284

MAP ID NUMBER:

Dist (Miles): 2.83
Direction: N

30

T
A
N
K
S

COUNTY ID: 51 **FAC TYPE:** Retail Station **FAC STATUS:** OPEN

TANK #:	TANK VOL(GALS):	INST.DATE:	TANK CONTENTS:	TANK POSITION:	TANK STATUS (as of...):
1	12000	01-Oct-1998	Unleaded Gas	UNDERGROUND	IN SERVICE 01-Oct-1998

** **CONSTR TYPE:** FMNOR **PIPING TYPE:** CFJK **LEAK MONIT TYPE:** 24FGK

TANK #:	TANK VOL(GALS):	INST.DATE:	TANK CONTENTS:	TANK POSITION:	TANK STATUS (as of...):
2	12000	01-Oct-1998	Unleaded Gas	UNDERGROUND	IN SERVICE 01-Oct-1998

** **CONSTR TYPE:** FMNOR **PIPING TYPE:** CFJK **LEAK MONIT TYPE:** 24FGK

TANK #:	TANK VOL(GALS):	INST.DATE:	TANK CONTENTS:	TANK POSITION:	TANK STATUS (as of...):
3	10000	01-Oct-1998	Vehicular Diesel	UNDERGROUND	IN SERVICE 01-Oct-1998

** **CONSTR TYPE:** FMNOR **PIPING TYPE:** CFJK **LEAK MONIT TYPE:** 24FGK

See "Agency List Descriptions" Section for Code Definitions

USEPA RESOURCE CONSERVATION AND RECOVERY ACT INFORMATION SYSTEM (RCRIS) (NONTSD)

Report Date: 3/29/2009

NONTSD Page 1 of 1

FACILITY ID NUMBER, NAME AND LOCATION:

FLD984254888
CIRCLE K #7038
US 301/52A
DADE CITY, FL 33619

CONTACT INFORMATION:

500 FAULKENBURG RD
TAMPA FL 33619 0
Contact: STEVE BELIN
Contact Telephone: 8136898161
Contact Email:

MAP ID NUMBER:

Dist (Miles): 2.90
Direction: N

31

N
O
N
T
S
D

RCRIS INFORMATION

NOTIFICATION DATE: 3/29/1993 **SOURCE:** NOTIFICATION

GEN STATUS(Fed): CONDITIONALLY EXEMPT SQG(<100 KG PER MONTH)
GEN STATUS(State): CONDITIONALLY EXEMPT SQG(<100 KG PER MONTH)
TRANSPORTER?: NOT A TRANSPORTER, VERIFIED
TSD?: NOT A TSD, VERIFIED
NON-NOTIFIER?:
RECYCLER?: NO

ON SITE BURNER?: NO
FURNACE?: NO
UNDGRND INJ?: NO UNDERGROUND INJECTI
XFER FAC?:
UO BURNER?: NO
UO PROC?: NO
UO RECY?: NO
UO TRANS?: NO
UO XFER?: NO

VIOLATION INFO

FDEP LEAKING UNDERGROUND STORAGE TANKS

Report Date: 3/29/2009

(LUST)

LUST Page 1 of 1

FACILITY ID NUMBER, NAME AND LOCATION:

8515050
CIRCLE K #7038
37937 CLINTON AVE
DADE CITY, FL -

OWNERSHIP INFORMATION:

ACCOUNT OWNER
CIRCLE K STORES INC
12911 N TELECOM PKWY ATTN: FRANCES FRANCONI
TAMPA, FL 33637-
(813) 910-6884
FRANCES FRANCONI

MAP ID NUMBER:

Dist (Miles): 2.90
Direction: N

31

L
U
S
T

COUNTY CODE: 51

FACILITY STATUS: CLOSED

FACILITY TYPE: A - Retail Station -

FAC OPERATOR: STEVE BELIN

FAC TEL #: (813) 744-5266

SCORE 35

SCORE EFF DATE: 9/15/2006

RANK:

SCORE WHEN RANKED:

DISCHARGE INFORMATION

Mapid: 31

DISCHARGE DATE: 2/3/2006

INSPECTION DATE:

LEAD AGENCY:

CLEANUP REQUIRED: R - CLEANUP REQUIRED

INFO SOURCE: Z - OTHER

DISCH CLNUP STATUS: 4/12/2006

SA - SA ONGOING

TANK OFF: PCSWD - Southwest District

CLEANUP WORK STATUS: ACTIVE

CONTAMINATED MEDIA?:

SOIL: Y

SUR WATER:

GR WATER: Y

MON WELL:

DW WELLS CONTAMINATED:

POLLUTANT TYPE/ESTIMATED GALLONS (IF REPORTED):

POLLUTANT

GALLONS

OTHER

B - UNLEADED GAS

CLEANUP INFORMATION

Mapid: 31

(for specific discharge noted above)

CLNUP PROG:

APPL RCVD:

ELIG STATUS: INELIGIBLE

ELIG STATUS DATE:

ELIG REDETERMINED?:

SITE ASSESSMENT

CLNP RESP: -

FUND ELLIG: -

ACTUAL COMPLETION DATE:

PAYMENT DATE:

ACTUAL COST:

REMEDIAL ACTION PLAN

CLEANUP RESP: -

FUND ELLIG: -

ORDER COMPL DATE:

ACTUAL COMPL DATE:

PAYMENT DATE:

ACTUAL COST:

REMEDIAL ACTION

CLEANUP RESP: -

FUND ELLIG: -

ACTUAL COST:

YEARS TO COMPL:

SITE REHABILITATION COMPLETION REPORT

ACTION TYPE: -

SUBMIT DATE:

REVIEW DATE:

ISSUE DATE:

COMPL STATUS: -

COMPL STATUS DT:

COMMENTS:

SOURCE REMOVAL

CLEANUP RESP: -

FUND ELLIG: -

ACTUAL COMPLETION DATE:

FREE PRODUCT REMOVAL?(Y/N):

SOIL REMOVAL? (Y/N):

SOIL TONNAGE REMOVED:

SOIL TREATMENT?(Y/N):

OTHER TREATMENT?:

ALT PROC STATUS:

ALT PROC STATUS DT:

FDEP STORAGE TANKS REPORT

(TANKS)

Report Date: 3/29/2009

TANKS Page 1 of 2

FACILITY ID NUMBER, NAME AND LOCATION:

8515050
CIRCLE K #7038
37937 CLINTON AVE
DADE CITY, FL

OWNERSHIP INFORMATION:

CIRCLE K STORES INC
12911 N TELECOM PKWY ATTN: FRAN
TAMPA, FL 33637
CONTACT TEL #: (813) 910-6884
CONTACT: FRANCES FRANCONI
FACILITY TEL #: (813) 744-5266

MAP ID NUMBER:

Dist (Miles): 2.90
Direction: N

31

T
A
N
K
S

COUNTY ID: 51 **FAC TYPE:** Retail Station **FAC STATUS:** CLOSED

TANK #:	TANK VOL(GALS):	INST.DATE:	TANK CONTENTS:	TANK POSITION:	TANK STATUS (as of...):
1	4000	01-Nov-1970	Unleaded Gas	UNDERGROUND	REMOVED 01-Oct-1995
** CONSTR TYPE: BCMNO PIPING TYPE: CFJK LEAK MONIT TYPE: 8HKLO					
TANK #:	TANK VOL(GALS):	INST.DATE:	TANK CONTENTS:	TANK POSITION:	TANK STATUS (as of...):
2	4000	01-Nov-1970	Unleaded Gas	UNDERGROUND	REMOVED 01-Oct-1995
** CONSTR TYPE: BCMNO PIPING TYPE: CFJK LEAK MONIT TYPE: 8HKLO					
TANK #:	TANK VOL(GALS):	INST.DATE:	TANK CONTENTS:	TANK POSITION:	TANK STATUS (as of...):
3	4000	01-Nov-1970	Unleaded Gas	UNDERGROUND	REMOVED 01-Oct-1995
** CONSTR TYPE: BCMNO PIPING TYPE: CFJK LEAK MONIT TYPE: 8HKLO					
TANK #:	TANK VOL(GALS):	INST.DATE:	TANK CONTENTS:	TANK POSITION:	TANK STATUS (as of...):
4	11527	01-Oct-1995	Unleaded Gas	UNDERGROUND	REMOVED 17-May-2001
** CONSTR TYPE: AMOEI PIPING TYPE: CFJK LEAK MONIT TYPE: FHL34					
TANK #:	TANK VOL(GALS):	INST.DATE:	TANK CONTENTS:	TANK POSITION:	TANK STATUS (as of...):
5	11527	01-Oct-1995	Unleaded Gas	UNDERGROUND	REMOVED 17-May-2001
** CONSTR TYPE: AEIMO PIPING TYPE: CFJK LEAK MONIT TYPE: FHL34					

See "Agency List Descriptions" Section for Code Definitions

FDEP STORAGE TANKS REPORT

(TANKS)

Report Date: 3/29/2009

TANKS Page 2 of 2

FACILITY ID NUMBER, NAME AND LOCATION:

8515050. --HISTORICAL ENTRY--
CIRCLE K #7038
US 301 & HWY 52A
DADE CITY, FL 33525

OWNERSHIP INFORMATION:

CIRCLE K STORES INC
5650 BRECKENRIDGE PARK DR #300
TAMPA, FL 33525
CONTACT TEL #: 813-744-5266
CONTACT: STEVE BELIN
FACILITY TEL #: 813-689-8161

MAP ID NUMBER:

Dist (Miles): 2.90
Direction: N

31

T
A
N
K
S

COUNTY ID: 51 FAC TYPE: Retail Station FAC STATUS: OPEN

TANK #:	TANK VOL(GALS):	INST.DATE:	TANK CONTENTS:	TANK POSITION:	TANK STATUS (as of...):
1	4000	01-Nov-1970	Unleaded Gas	UNDERGROUND	REMOVED 01-Oct-1995
** CONSTR TYPE: BCMNO PIPING TYPE: CFJK LEAK MONIT TYPE: 8HKLO					
TANK #:	TANK VOL(GALS):	INST.DATE:	TANK CONTENTS:	TANK POSITION:	TANK STATUS (as of...):
2	4000	01-Nov-1970	Unleaded Gas	UNDERGROUND	REMOVED 01-Oct-1995
** CONSTR TYPE: BCMNO PIPING TYPE: CFJK LEAK MONIT TYPE: 8HKLO					
TANK #:	TANK VOL(GALS):	INST.DATE:	TANK CONTENTS:	TANK POSITION:	TANK STATUS (as of...):
3	4000	01-Nov-1970	Unleaded Gas	UNDERGROUND	REMOVED 01-Oct-1995
** CONSTR TYPE: BCMNO PIPING TYPE: CFJK LEAK MONIT TYPE: 8HKLO					
TANK #:	TANK VOL(GALS):	INST.DATE:	TANK CONTENTS:	TANK POSITION:	TANK STATUS (as of...):
4	11527	01-Oct-1995	Unleaded Gas	UNDERGROUND	REMOVED 17-May-2001
** CONSTR TYPE: AMOEI PIPING TYPE: CFJK LEAK MONIT TYPE: FHL34					
TANK #:	TANK VOL(GALS):	INST.DATE:	TANK CONTENTS:	TANK POSITION:	TANK STATUS (as of...):
5	11527	01-Oct-1995	Unleaded Gas	UNDERGROUND	REMOVED 17-May-2001
** CONSTR TYPE: AEIMO PIPING TYPE: CFJK LEAK MONIT TYPE: FHL34					

See "Agency List Descriptions" Section for Code Definitions

USEPA RESOURCE CONSERVATION AND RECOVERY ACT INFORMATION SYSTEM (RCRIS) (NONTSD)

Report Date: 3/29/2009

NONTSD Page 1 of 1

FACILITY ID NUMBER, NAME AND LOCATION:

FLD080143209
CITRUS CHRYSLER INC
12020 US HIGHWAY 301
DADE CITY, FL 335256023

CONTACT INFORMATION:

PO BOX 279
DADE CITY FL 33526 279
Contact: WILLIAM REUBENS
Contact Telephone: 3525210055
Contact Email:

MAP ID NUMBER:

Dist (Miles): 3.22
Direction: N

32

N
O
N
T
S
D

RCRIS INFORMATION

NOTIFICATION DATE: 5/4/2004 **SOURCE:** INSPECTION

GEN STATUS(Fed): CONDITIONALLY EXEMPT SQG(<100 KG PER MONTH)
GEN STATUS(State): CONDITIONALLY EXEMPT SQG(<100 KG PER MONTH)
TRANSPORTER?: NOT A TRANSPORTER, VERIFIED
TSD?: NOT A TSD, VERIFIED
NON-NOTIFIER?:
RECYCLER?: NO

ON SITE BURNER?: NO
FURNACE?: NO
UNDGRND INJ?: NO UNDERGROUND INJECTI
XFER FAC?:
UO BURNER?: NO
UO PROC?: NO
UO RECY?: NO
UO TRANS?: NO
UO XFER?: NO

NOTIFICATION DATE: 10/8/1986 **SOURCE:** NOTIFICATION

GEN STATUS(Fed): SMALL QUANTITY GENERATOR(<1000 KG PER MONTH)
GEN STATUS(State): SMALL QUANTITY GENERATOR(<1000 KG PER MONTH)
TRANSPORTER?: NOT A TRANSPORTER, VERIFIED
TSD?: NOT A TSD, VERIFIED
NON-NOTIFIER?:
RECYCLER?: NO

ON SITE BURNER?: NO
FURNACE?: NO
UNDGRND INJ?: NO UNDERGROUND INJECTI
XFER FAC?:
UO BURNER?: NO
UO PROC?: NO
UO RECY?: NO
UO TRANS?: NO
UO XFER?: NO

NOTIFICATION DATE: 10/8/1986 **SOURCE:** INSPECTION

GEN STATUS(Fed): CONDITIONALLY EXEMPT SQG(<100 KG PER MONTH)
GEN STATUS(State): CONDITIONALLY EXEMPT SQG(<100 KG PER MONTH)
TRANSPORTER?: NOT A TRANSPORTER, VERIFIED
TSD?: NOT A TSD, VERIFIED
NON-NOTIFIER?:
RECYCLER?: NO

ON SITE BURNER?: NO
FURNACE?: NO
UNDGRND INJ?: NO UNDERGROUND INJECTI
XFER FAC?:
UO BURNER?: NO
UO PROC?: NO
UO RECY?: NO
UO TRANS?: NO
UO XFER?: NO

VIOLATION INFO

Eval Date: 5/4/2004
Viol Date: 05/04/2004
Enf Date: 06/01/2004

Eval Agcy: STATE
Viol Agcy: STATE
Enf Agcy: STATE

Eval Type Descr: COMPLIANCE EVALUATION INSPECTION ON-SITE
Enf Type Descr: DEP WARNING LETTER
Lead Agcy:

Viol Type: PCR Permit Condition or Requirement
Viol Type: XXS State Statute or Regulation
Viol Type: 279.C Used Oil - Generators

Citation:
Citation: UOG:62-710.850(6) :PREVIOUS CITATI
Citation: UOS:279.22(C)(1)

Compl Date: 06/23/2004
Compl Date: 06/23/2004
Compl Date: 06/23/2004

FDEP LEAKING UNDERGROUND STORAGE TANKS

Report Date: 3/29/2009

(LUST)

LUST Page 1 of 1

FACILITY ID NUMBER, NAME AND LOCATION:

8519631
CITRUS CHRYSLER INC
12020 US HWY 301 S
DADE CITY, FL 33525-6023

OWNERSHIP INFORMATION:

PROPERTY OWNER
MMR HOLDINGS LLC
6407 IDLEWILD RD 2-111 INDEPENDENCE OFFICE PARK
CHARLOTTE, NC 28212-

MAP ID NUMBER:

Dist (Miles): 3.22
Direction: N

32

L
U
S
T

COUNTY CODE: 51
FACILITY STATUS: CLOSED
FACILITY TYPE: C - Fuel user/Non-retail -

FAC OPERATOR: CITRUS CHRYSLER, INC.
FAC TEL #: (904) 521-0055

SCORE 65 SCORE EFF DATE: 9/20/2005 RANK: 2322 SCORE WHEN RANKED: 56

DISCHARGE INFORMATION

Mapid: 32

DISCHARGE DATE: 4/20/1991

INSPECTION DATE: 4/25/1991 LEAD AGENCY:
CLEANUP REQUIRED: R - CLEANUP REQUIRED
INFO SOURCE: A - ABANDONED TANK RESTORATION
DISCH CLNUP STATUS: 5/16/2007 SRCR - SRCR COMPLETE

TANK OFF: PCTM4 - Team 4
CLEANUP WORK STATUS: COMPLETED

CONTAMINATED MEDIA?: SOIL: Y SUR WATER: N GR WATER: Y MON WELL: Y # DW WELLS CONTAMINATED: 0

POLLUTANT TYPE/ESTIMATED GALLONS (IF REPORTED):

POLLUTANT	GALLONS	OTHER
L - WASTE OIL		
B - UNLEADED GAS		

CLEANUP INFORMATION

Mapid: 32

(for specific discharge noted above)

CLNUP PROG: A - ABANDONED TANK RESTORATION PROGRAM

APPL RCVD: 4/22/1991 ELIG STATUS: ELIGIBLE ELIG STATUS DATE: 9/6/1991 ELIG REDETERMINED?: N

SITE ASSESSMENT

CLNP RESP: RP - RESPONSIBLE PARTY
FUND ELLIG: -
ACTUAL COMPLETION DATE: 10/27/1993
PAYMENT DATE:
ACTUAL COST:

REMEDIATION ACTION PLAN

CLEANUP RESP: -
FUND ELLIG: -
ORDER COMPL DATE: 2/6/1995
ACTUAL COMPL DATE: 2/6/1995
PAYMENT DATE:
ACTUAL COST:

REMEDIATION ACTION

CLEANUP RESP: -
FUND ELLIG: -
ACTUAL COST:
YEARS TO COMPL: 0

SITE REHABILITATION COMPLETION REPORT

ACTION TYPE: SRCR - SITE REHABILITATION COMPLETION REPORT
SUBMIT DATE: 5/14/2007
REVIEW DATE: 5/15/2007
ISSUE DATE: 5/16/2007
COMPL STATUS: A - APPROVED
COMPL STATUS DT: 5/16/2007
COMMENTS: ISSUED 5/16/07

SOURCE REMOVAL

CLEANUP RESP: -
FUND ELLIG: -
ACTUAL COMPLETION DATE:
FREE PRODUCT REMOVAL?(Y/N):
SOIL REMOVAL? (Y/N):
SOIL TONNAGE REMOVED:
SOIL TREATMENT?(Y/N):
OTHER TREATMENT?:
ALT PROC STATUS:
ALT PROC STATUS DT:

FDEP STORAGE TANKS REPORT

(TANKS)

Report Date: 3/29/2009

TANKS Page 1 of 2

FACILITY ID NUMBER, NAME AND LOCATION:

8519631
CITRUS CHRYSLER INC
12020 US HWY 301 S
DADE CITY, FL 33525

OWNERSHIP INFORMATION:

CONTACT TEL #:
CONTACT:
FACILITY TEL #: (904) 521-0055

MAP ID NUMBER:

Dist (Miles): 3.22
Direction: N

32

T
A
N
K
S

COUNTY ID: 51 FAC TYPE: Fuel user/Non-retail FAC STATUS: CLOSED

TANK #:	TANK VOL(GALS):	INST.DATE:	TANK CONTENTS:	TANK POSITION:	TANK STATUS (as of...):
1	1000	01-Jul-1974	Unleaded Gas	UNDERGROUND	REMOVED 31-Dec-1989

** CONSTR TYPE: C PIPING TYPE: C LEAK MONIT TYPE: Y

TANK #:	TANK VOL(GALS):	INST.DATE:	TANK CONTENTS:	TANK POSITION:	TANK STATUS (as of...):
2	500	01-Jul-1974	Waste Oil	UNDERGROUND	REMOVED 31-Dec-1989

** CONSTR TYPE: D PIPING TYPE: A LEAK MONIT TYPE: I

See "Agency List Descriptions" Ssection for Code Definitions

FDEP STORAGE TANKS REPORT

(TANKS)

Report Date: 3/29/2009

TANKS Page 2 of 2

FACILITY ID NUMBER, NAME AND LOCATION:

8519631. --HISTORICAL ENTRY--
CITRUS CHRYSLER INC
2222 HWY 301 S
DADE CITY, FL 33525-6023

OWNERSHIP INFORMATION:

CONTACT TEL #:
CONTACT:
FACILITY TEL #: (904)521-0055

MAP ID NUMBER:

Dist (Miles): 3.22
Direction: N

32

T
A
N
K
S

COUNTY ID: 51 FAC TYPE: C / Fuel User/Non-Retail FAC STATUS: CLOSED

TANK #:	TANK VOL(GALS):	INST.DATE:	TANK CONTENTS:	TANK POSITION:	TANK STATUS (as of...):
1	1000	01-Jul-1974	UNLEADED GAS	UNDERGROUND	Removed 31-Dec-1989

** CONSTR TYPE: C PIPING TYPE: C LEAK MONIT TYPE: Y

TANK #:	TANK VOL(GALS):	INST.DATE:	TANK CONTENTS:	TANK POSITION:	TANK STATUS (as of...):
2	500	01-Jul-1974	WASTE OIL	UNDERGROUND	Removed 31-Dec-1989

** CONSTR TYPE: D PIPING TYPE: A LEAK MONIT TYPE: I

See "Agency List Descriptions" Ssection for Code Definitions

FDEP STORAGE TANKS REPORT

(TANKS)

Report Date: 3/29/2009

TANKS Page 1 of 1

FACILITY ID NUMBER, NAME AND LOCATION:

9806192
RACEWAY #974
12310 US HWY 301
DADE CITY, FL 33525

OWNERSHIP INFORMATION:

RACETRAC PETROLEUM INC
3225 CUMBERLAND BLVD #100 ATTN:
ATLANTA, GA 30339
CONTACT TEL #: (770) 431-7600
CONTACT: LISA CIOTOLI OR JACKIE CL
FACILITY TEL #: (770) 431-7600

MAP ID NUMBER:

Dist (Miles): 3.45
Direction: N

33

T
A
N
K
S

COUNTY ID: 51 **FAC TYPE:** Retail Station **FAC STATUS:** OPEN

TANK #:	TANK VOL(GALS):	INST.DATE:	TANK CONTENTS:	TANK POSITION:	TANK STATUS (as of...):
1	15000	01-Sep-2003	Unleaded Gas	UNDERGROUND	IN SERVICE 01-Sep-2003

** **CONSTR TYPE:** AFMNOR **PIPING TYPE:** CFJK **LEAK MONIT TYPE:** 2FGL

TANK #:	TANK VOL(GALS):	INST.DATE:	TANK CONTENTS:	TANK POSITION:	TANK STATUS (as of...):
2	12000	01-Sep-2003	Unleaded Gas	UNDERGROUND	IN SERVICE 01-Sep-2003

** **CONSTR TYPE:** AFMNOR **PIPING TYPE:** CFJK **LEAK MONIT TYPE:** 24FGL

TANK #:	TANK VOL(GALS):	INST.DATE:	TANK CONTENTS:	TANK POSITION:	TANK STATUS (as of...):
3	12000	01-Sep-2003	Unleaded Gas	UNDERGROUND	IN SERVICE 01-Sep-2003

** **CONSTR TYPE:** AFMNOR **PIPING TYPE:** CFJK **LEAK MONIT TYPE:** 24FGL

See "Agency List Descriptions" Section for Code Definitions

USEPA RESOURCE CONSERVATION AND RECOVERY ACT INFORMATION SYSTEM (RCRIS) (NONTSD)

Report Date: 3/29/2009

NONTSD Page 1 of 1

FACILITY ID NUMBER, NAME AND LOCATION:

FLD984186585
FARM STORE #2856
12340 US HIGHWAY 301
DADE CITY, FL 335256017

CONTACT INFORMATION:

5800 NW 74TH AVE
MIAMI FL 331663740
Contact: AL ARGENTI
Contact Telephone: 3055923100
Contact Email:

MAP ID NUMBER:

Dist (Miles): 3.50
Direction: N

34

N
O
N
T
S
D

RCRIS INFORMATION

NOTIFICATION DATE: 12/20/1990 **SOURCE:** NOTIFICATION

GEN STATUS(Fed): SMALL QUANTITY GENERATOR(<1000 KG PER MONTH)
GEN STATUS(State): SMALL QUANTITY GENERATOR(<1000 KG PER MONTH)
TRANSPORTER?: NOT A TRANSPORTER, VERIFIED
TSD?: NOT A TSD, VERIFIED
NON-NOTIFIER?:
RECYCLER?: NO

ON SITE BURNER?: NO
FURNACE?: NO
UNDGRND INJ?: NO UNDERGROUND INJECTI
XFER FAC?:
UO BURNER?: NO
UO PROC?: NO
UO RECY?: NO
UO TRANS?: NO
UO XFER?: NO

VIOLATION INFO

FDEP LEAKING UNDERGROUND STORAGE TANKS

Report Date: 3/29/2009

(LUST)

LUST Page 1 of 1

FACILITY ID NUMBER, NAME AND LOCATION:

8514944
A J PETROLEUM LLC #1162
12340 US HWY 301
DADE CITY, FL 33525-6017

OWNERSHIP INFORMATION:

ACCOUNT OWNER
A J PETROLEUM LLC
185 NW SPANISH RIVER BLVD #290 ATTN: RAHEEL SHAH
BOCA RATON, FL 33431-
(561) 392-9450
RAHEEL SHAH

MAP ID NUMBER:

Dist (Miles): 3.50
Direction: N

34

L
U
S
T

COUNTY CODE: 51
FACILITY STATUS: OPEN
FACILITY TYPE: A - Retail Station -

FAC OPERATOR: RAHEEL SHAH
FAC TEL #: (561) 392-9450

SCORE SCORE EFF DATE: RANK: SCORE WHEN RANKED:

DISCHARGE INFORMATION

Mapid: 34

DISCHARGE DATE: 12/19/1988

INSPECTION DATE: LEAD AGENCY:
CLEANUP REQUIRED: N - NO CLEANUP REQUIRED
INFO SOURCE: E - EDI
DISCH CLNUP STATUS: 5/29/2001 NREQ - CLEANUP NOT REQUIRED

TANK OFF: -
CLEANUP WORK STATUS: COMPLETED

CONTAMINATED MEDIA?: SOIL: SUR WATER: GR WATER: MON WELL: # DW WELLS CONTAMINATED:

POLLUTANT TYPE/ESTIMATED GALLONS (IF REPORTED):

POLLUTANT	GALLONS	OTHER
Y - UNKNOWN/NOT REPORTED		

CLEANUP INFORMATION

(for specific discharge noted above)

Mapid: 34

CLNUP PROG:

APPL RCVD: ELIG STATUS: INELIGIBLE ELIG STATUS DATE: ELIG REDETERMINED?:

SITE ASSESSMENT

CLNP RESP: ST - STATE
FUND ELLIG: -
ACTUAL COMPLETION DATE:
PAYMENT DATE:
ACTUAL COST:

REMEDIAL ACTION PLAN

CLEANUP RESP: ST - STATE
FUND ELLIG: -
ORDER COMPL DATE:
ACTUAL COMPL DATE:
PAYMENT DATE:
ACTUAL COST:

REMEDIAL ACTION

CLEANUP RESP: ST - STATE
FUND ELLIG: -
ACTUAL COST:
YEARS TO COMPL:

SITE REHABILITATION COMPLETION REPORT

ACTION TYPE: -
SUBMIT DATE:
REVIEW DATE:
ISSUE DATE:
COMPL STATUS: -
COMPL STATUS DT:
COMMENTS:

SOURCE REMOVAL

CLEANUP RESP: ST - STATE
FUND ELLIG: -
ACTUAL COMPLETION DATE:
FREE PRODUCT REMOVAL?(Y/N):
SOIL REMOVAL? (Y/N):
SOIL TONNAGE REMOVED:
SOIL TREATMENT?(Y/N):
OTHER TREATMENT?:
ALT PROC STATUS:
ALT PROC STATUS DT:

FDEP STORAGE TANKS REPORT

(TANKS)

Report Date: 3/29/2009

TANKS Page 1 of 1

FACILITY ID NUMBER, NAME AND LOCATION:

8514944
A J PETROLEUM LLC #1162
12340 US HWY 301
DADE CITY, FL 33525

OWNERSHIP INFORMATION:

A J PETROLEUM LLC
185 NW SPANISH RIVER BLVD #290
BOCA RATON, FL 33431
CONTACT TEL #: (561) 392-9450
CONTACT: RAHEEL SHAH
FACILITY TEL #: (561) 392-9450

MAP ID NUMBER:

Dist (Miles): 3.50
Direction: N

34

T
A
N
K
S

COUNTY ID: 51 **FAC TYPE:** Retail Station **FAC STATUS:** OPEN

TANK #:	TANK VOL(GALS):	INST.DATE:	TANK CONTENTS:	TANK POSITION:	TANK STATUS (as of...):
1	4000	01-May-1970	Unleaded Gas	UNDERGROUND	IN SERVICE 11-Jan-2006

** **CONSTR TYPE:** CHMNO **PIPING TYPE:** BCEIK **LEAK MONIT TYPE:** 4SV

TANK #:	TANK VOL(GALS):	INST.DATE:	TANK CONTENTS:	TANK POSITION:	TANK STATUS (as of...):
2	4000	01-May-1970	Unleaded Gas	UNDERGROUND	IN SERVICE 11-Jan-2006

** **CONSTR TYPE:** CHMNO **PIPING TYPE:** BEIK **LEAK MONIT TYPE:** 4SV

TANK #:	TANK VOL(GALS):	INST.DATE:	TANK CONTENTS:	TANK POSITION:	TANK STATUS (as of...):
3	4000	01-May-1970	Unleaded Gas	UNDERGROUND	IN SERVICE 11-Jan-2006

** **CONSTR TYPE:** CHMNO **PIPING TYPE:** BEIK **LEAK MONIT TYPE:** 4SV

See "Agency List Descriptions" Section for Code Definitions

USEPA RESOURCE CONSERVATION AND RECOVERY ACT INFORMATION SYSTEM (RCRIS) (NONTSD)

Report Date: 3/29/2009

NONTSD Page 1 of 1

FACILITY ID NUMBER, NAME AND LOCATION:

FLR000074815
WAL-MART #0713
12650 US HIGHWAY 301
DADE CITY, FL 335256058

CONTACT INFORMATION:

702 SW 8TH ST DEPT 8013
BENTONVILLE AR 727168013
Contact: LAURA DEJESUS
Contact Telephone: 9418161212
Contact Email:

MAP ID NUMBER:

Dist (Miles): 3.82
Direction: N

35

N
O
N
T
S
D

RCRIS INFORMATION

NOTIFICATION DATE: 3/19/2001 **SOURCE:** NOTIFICATION

GEN STATUS(Fed): CONDITIONALLY EXEMPT SQG(<100 KG PER MONTH)
GEN STATUS(State): CONDITIONALLY EXEMPT SQG(<100 KG PER MONTH)
TRANSPORTER?: NOT A TRANSPORTER, VERIFIED
TSD?: NOT A TSD, VERIFIED
NON-NOTIFIER?:
RECYCLER?: NO

ON SITE BURNER?: NO
FURNACE?: NO
UNDGRND INJ?: NO UNDERGROUND INJECTI
XFER FAC?:
UO BURNER?: NO
UO PROC?: NO
UO RECY?: NO
UO TRANS?: NO
UO XFER?: NO

VIOLATION INFO

USEPA RESOURCE CONSERVATION AND RECOVERY ACT INFORMATION SYSTEM (RCRIS) (NONTSD)

Report Date: 3/29/2009

NONTSD Page 1 of 1

FACILITY ID NUMBER, NAME AND LOCATION:

FLR000005561
WINN DIXIE #608
12715 US HIGHWAY 301
DADE CITY, FL 335255803

CONTACT INFORMATION:

5050 EDGEWOOD CT
JACKSONVILLE FL 322543601
Contact: PATRICK ROSS
Contact Telephone: 9047835223
Contact Email:

MAP ID NUMBER:

Dist (Miles): 3.82
Direction: N

36

N
O
N
T
S
D

RCRIS INFORMATION

NOTIFICATION DATE: 6/15/1995 **SOURCE:** NOTIFICATION

GEN STATUS(Fed): SMALL QUANTITY GENERATOR(<1000 KG PER MONTH)
GEN STATUS(State): SMALL QUANTITY GENERATOR(<1000 KG PER MONTH)
TRANSPORTER?: NOT A TRANSPORTER, VERIFIED
TSD?: NOT A TSD, VERIFIED
NON-NOTIFIER?:
RECYCLER?: NO

ON SITE BURNER?: NO
FURNACE?: NO
UNDGRND INJ?: NO UNDERGROUND INJECTI
XFER FAC?:
UO BURNER?: NO
UO PROC?: NO
UO RECY?: NO
UO TRANS?: NO
UO XFER?: NO

VIOLATION INFO

FDEP LEAKING UNDERGROUND STORAGE TANKS

Report Date: 3/29/2009

(LUST)

LUST Page 1 of 2

FACILITY ID NUMBER, NAME AND LOCATION:

8626581
EVANS PROPERTIES INC-EVANS PACKING
1705 HWY 301 S
DADE CITY, FL 33525-

OWNERSHIP INFORMATION:

ACCOUNT OWNER
EVANS PACKING CO
PO BOX 1137
DADE CITY, FL 33526-1137
(904) 567-5661
WM O STUBBS JR

MAP ID NUMBER:

Dist (Miles): 3.86
Direction: N

37

L
U
S
T

COUNTY CODE: 51

FACILITY STATUS: CLOSED

FACILITY TYPE: C - Fuel user/Non-retail -

FAC OPERATOR: WM O STUBBS JR

FAC TEL #: (904) 567-5661

SCORE 30

SCORE EFF DATE: 3/10/2004

RANK: 4871

SCORE WHEN RANKED: 30

DISCHARGE INFORMATION

Mapid: 37

DISCHARGE DATE: 7/12/1991

INSPECTION DATE:

LEAD AGENCY:

CLEANUP REQUIRED: R - CLEANUP REQUIRED

TANK OFF: PCTM6 - Team 6

INFO SOURCE: D - DISCHARGE NOTIFICATION

CLEANUP WORK STATUS: COMPLETED

DISCH CLNUP STATUS: 7/19/2005

SRCR - SRCR COMPLETE

CONTAMINATED MEDIA?:

SOIL: Y

SUR WATER: N

GR WATER: N

MON WELL: N

DW WELLS CONTAMINATED: 0

POLLUTANT TYPE/ESTIMATED GALLONS (IF REPORTED):

POLLUTANT

GALLONS

OTHER

V - RESIDUAL OILS, 5&6

CLEANUP INFORMATION

Mapid: 37

(for specific discharge noted above)

CLNUP PROG:

APPL RCVD:

ELIG STATUS: INELIGIBLE

ELIG STATUS DATE:

ELIG REDETERMINED?:

SITE ASSESSMENT

CLNP RESP: OTHER - OTHER

FUND ELLIG: -

ACTUAL COMPLETION DATE: 2/22/1994

PAYMENT DATE:

ACTUAL COST:

REMEDIAL ACTION PLAN

CLEANUP RESP: OTHER - OTHER

FUND ELLIG: -

ORDER COMPL DATE: 6/3/1994

ACTUAL COMPL DATE: 6/3/1994

PAYMENT DATE:

ACTUAL COST:

REMEDIAL ACTION

CLEANUP RESP: OTHER - OTHER

FUND ELLIG: -

ACTUAL COST:

YEARS TO COMPL: 0

SITE REHABILITATION COMPLETION REPORT

ACTION TYPE: SRCR - SITE REHABILITATION COMPLETION REPORT

SUBMIT DATE: 6/13/1995

REVIEW DATE: 6/23/1995

ISSUE DATE: 6/23/1995

COMPL STATUS: A - APPROVED

COMPL STATUS DT: 6/23/1995

COMMENTS:

SOURCE REMOVAL

CLEANUP RESP: -

FUND ELLIG: -

ACTUAL COMPLETION DATE:

FREE PRODUCT REMOVAL?(Y/N):

SOIL REMOVAL?(Y/N): Y

SOIL TONNAGE REMOVED: 3700

SOIL TREATMENT?(Y/N):

OTHER TREATMENT?:

ALT PROC STATUS:

ALT PROC STATUS DT:

FDEP LEAKING UNDERGROUND STORAGE TANKS

Report Date: 3/29/2009

(LUST)

LUST Page 2 of 2

DISCHARGE INFORMATION

Mapid: 37

DISCHARGE DATE: 3/31/1995

INSPECTION DATE: LEAD AGENCY:
CLEANUP REQUIRED: R - CLEANUP REQUIRED
INFO SOURCE: D - DISCHARGE NOTIFICATION
DISCH CLNUP STATUS: 10/9/2002 SA - SA ONGOING

TANK OFF: PCTM6 - Team 6
CLEANUP WORK STATUS: ACTIVE

CONTAMINATED MEDIA?: SOIL: SUR WATER: GR WATER: MON WELL: # DW WELLS CONTAMINATED:

POLLUTANT TYPE/ESTIMATED GALLONS (IF REPORTED):

POLLUTANT	GALLONS	OTHER
D - VEHICULAR DIESEL		
M - FUEL OIL - ONSITE HEAT		

CLEANUP INFORMATION

Mapid: 37

(for specific discharge noted above)

CLNUP PROG: A - ABANDONED TANK RESTORATION PROGRAM

APPL RCVD: 6/19/1996

ELIG STATUS: ELIGIBLE

ELIG STATUS DATE: 3/28/1997

ELIG REDETERMINED?: N

SITE ASSESSMENT

CLNP RESP: -
FUND ELLIG: -
ACTUAL COMPLETION DATE:
PAYMENT DATE:
ACTUAL COST:

REMEDIAL ACTION PLAN

CLEANUP RESP: -
FUND ELLIG: -
ORDER COMPL DATE:
ACTUAL COMPL DATE:
PAYMENT DATE:
ACTUAL COST:

REMEDIAL ACTION

CLEANUP RESP: -
FUND ELLIG: -
ACTUAL COST:
YEARS TO COMPL:

SITE REHABILITATION COMPLETION REPORT

ACTION TYPE: -
SUBMIT DATE:
REVIEW DATE:
ISSUE DATE:
COMPL STATUS: -
COMPL STATUS DT:
COMMENTS:

SOURCE REMOVAL

CLEANUP RESP: -
FUND ELLIG: -
ACTUAL COMPLETION DATE:
FREE PRODUCT REMOVAL?(Y/N):
SOIL REMOVAL? (Y/N):
SOIL TONNAGE REMOVED:
SOIL TREATMENT?(Y/N):
OTHER TREATMENT?:
ALT PROC STATUS:
ALT PROC STATUS DT:

FDEP STORAGE TANKS REPORT

(TANKS)

Report Date: 3/29/2009

TANKS Page 1 of 1

FACILITY ID NUMBER, NAME AND LOCATION:

8626581
EVANS PROPERTIES INC-EVANS PACKING
1705 HWY 301 S
DADE CITY, FL 33525

OWNERSHIP INFORMATION:

EVANS PACKING CO
PO BOX 1137
DADE CITY, FL 33526
CONTACT TEL #: (904) 567-5661
CONTACT: WM O STUBBS JR
FACILITY TEL #: (904) 567-5661

MAP ID NUMBER:

Dist (Miles): 3.86
Direction: N

37

T
A
N
K
S

COUNTY ID: 51 **FAC TYPE:** Fuel user/Non-retail **FAC STATUS:** CLOSED

TANK #:	TANK VOL(GALS):	INST.DATE:	TANK CONTENTS:	TANK POSITION:	TANK STATUS (as of...):
1	6100	01-Jan-1979	Vehicular Diesel	UNDERGROUND	REMOVED 31-Dec-1988

** **CONSTR TYPE:** D **PIPING TYPE:** B **LEAK MONIT TYPE:** Y

TANK #:	TANK VOL(GALS):	INST.DATE:	TANK CONTENTS:	TANK POSITION:	TANK STATUS (as of...):
2	5100	01-Jan-1974	Leaded Gas	UNDERGROUND	REMOVED 31-Dec-1988

** **CONSTR TYPE:** D **PIPING TYPE:** B **LEAK MONIT TYPE:** Y

TANK #:	TANK VOL(GALS):	INST.DATE:	TANK CONTENTS:	TANK POSITION:	TANK STATUS (as of...):
3	5100	01-Jan-1974	Unleaded Gas	UNDERGROUND	REMOVED 31-Dec-1988

** **CONSTR TYPE:** D **PIPING TYPE:** B **LEAK MONIT TYPE:** Y

See "Agency List Descriptions" Section for Code Definitions

FDEP LEAKING UNDERGROUND STORAGE TANKS

Report Date: 3/29/2009

(LUST)

LUST Page 1 of 1

FACILITY ID NUMBER, NAME AND LOCATION:

9200091
PASCO POULTRY INC
1609 HWY 301 S
DADE CITY, FL 33525-

OWNERSHIP INFORMATION:

ACCOUNT OWNER
PASCO POULTRY INC
1609 S HWY 301
DADE CITY, FL 33526-
(904) 567-5661
BILL STUBBS

MAP ID NUMBER:

Dist (Miles): 4.02
Direction: N

38

L
U
S
T

COUNTY CODE: 51
FACILITY STATUS: CLOSED
FACILITY TYPE: C - Fuel user/Non-retail -

FAC OPERATOR: BILL STUBBS
FAC TEL #: (904) 567-5118

SCORE SCORE EFF DATE: RANK: SCORE WHEN RANKED:

DISCHARGE INFORMATION

Mapid: 38

DISCHARGE DATE: 6/26/1992

INSPECTION DATE: LEAD AGENCY:
CLEANUP REQUIRED: N - NO CLEANUP REQUIRED
INFO SOURCE: D - DISCHARGE NOTIFICATION
DISCH CLNUP STATUS: 5/29/2001 NREQ - CLEANUP NOT REQUIRED

TANK OFF: -
CLEANUP WORK STATUS: COMPLETED

CONTAMINATED MEDIA?: SOIL: SUR WATER: GR WATER: MON WELL: # DW WELLS CONTAMINATED:

POLLUTANT TYPE/ESTIMATED GALLONS (IF REPORTED):

POLLUTANT	GALLONS	OTHER
Y - UNKNOWN/NOT REPORTED		

CLEANUP INFORMATION

Mapid: 38

(for specific discharge noted above)

CLNUP PROG:

APPL RCVD: ELIG STATUS: INELIGIBLE ELIG STATUS DATE: ELIG REDETERMINED?:

SITE ASSESSMENT

CLNP RESP: ST - STATE
FUND ELLIG: -
ACTUAL COMPLETION DATE:
PAYMENT DATE:
ACTUAL COST:

REMEDIAL ACTION PLAN

CLEANUP RESP: ST - STATE
FUND ELLIG: -
ORDER COMPL DATE:
ACTUAL COMPL DATE:
PAYMENT DATE:
ACTUAL COST:

REMEDIAL ACTION

CLEANUP RESP: ST - STATE
FUND ELLIG: -
ACTUAL COST:
YEARS TO COMPL:

SITE REHABILITATION COMPLETION REPORT

ACTION TYPE: -
SUBMIT DATE:
REVIEW DATE:
ISSUE DATE:
COMPL STATUS: -
COMPL STATUS DT:
COMMENTS:

SOURCE REMOVAL

CLEANUP RESP: -
FUND ELLIG: -
ACTUAL COMPLETION DATE:
FREE PRODUCT REMOVAL?(Y/N):
SOIL REMOVAL? (Y/N):
SOIL TONNAGE REMOVED:
SOIL TREATMENT?(Y/N):
OTHER TREATMENT?:
ALT PROC STATUS:
ALT PROC STATUS DT:

FDEP STORAGE TANKS REPORT

(TANKS)

Report Date: 3/29/2009

TANKS Page 1 of 1

FACILITY ID NUMBER, NAME AND LOCATION:

9200091
PASCO POULTRY INC
1609 HWY 301 S
DADE CITY, FL 33525

OWNERSHIP INFORMATION:

PASCO POULTRY INC
1609 S HWY 301
DADE CITY, FL 33526
CONTACT TEL #: (904) 567-5661
CONTACT: BILL STUBBS
FACILITY TEL #: (904) 567-5118

MAP ID NUMBER:

Dist (Miles): 4.02
Direction: N

38

T
A
N
K
S

COUNTY ID: 51 **FAC TYPE:** Fuel user/Non-retail **FAC STATUS:** CLOSED

TANK #:	TANK VOL(GALS):	INST.DATE:	TANK CONTENTS:	TANK POSITION:	TANK STATUS (as of...):
1	1000	01-May-1986	Unleaded Gas	UNDERGROUND	REMOVED 31-Oct-1992

** **CONSTR TYPE:** C **PIPING TYPE:** B **LEAK MONIT TYPE:** 7

TANK #:	TANK VOL(GALS):	INST.DATE:	TANK CONTENTS:	TANK POSITION:	TANK STATUS (as of...):
2	1000	01-May-1986	Generator/Pump Diesel	UNDERGROUND	REMOVED 31-Oct-1992

** **CONSTR TYPE:** C **PIPING TYPE:** B **LEAK MONIT TYPE:** 7

See "Agency List Descriptions" Ssection for Code Definitions

USEPA RESOURCE CONSERVATION AND RECOVERY ACT INFORMATION SYSTEM (RCRIS) (NONTSD)

Report Date: 3/29/2009

NONTSD Page 1 of 1

FACILITY ID NUMBER, NAME AND LOCATION:

FLD984247320
SUNDRESS INC
1606 S US HWY 301
DADE CITY, FL 33526

CONTACT INFORMATION:

1606 S US HWY 301
DADE CITY FL 33526 0
Contact: CALEB HENDRY
Contact Telephone: 9045675639
Contact Email:

MAP ID NUMBER:

Dist (Miles): 4.05
Direction: N

39

N
O
N
T
S
D

RCRIS INFORMATION

NOTIFICATION DATE: 12/8/1993 **SOURCE:** NOTIFICATION

GEN STATUS(Fed): SMALL QUANTITY GENERATOR(<1000 KG PER MONTH)
GEN STATUS(State): SMALL QUANTITY GENERATOR(<1000 KG PER MONTH)
TRANSPORTER?: NOT A TRANSPORTER, VERIFIED
TSD?: NOT A TSD, VERIFIED
NON-NOTIFIER?:
RECYCLER?: NO

ON SITE BURNER?: NO
FURNACE?: NO
UNDGRND INJ?: NO UNDERGROUND INJECTI
XFER FAC?:
UO BURNER?: NO
UO PROC?: NO
UO RECY?: NO
UO TRANS?: NO
UO XFER?: NO

VIOLATION INFO

USEPA RESOURCE CONSERVATION AND RECOVERY ACT INFORMATION SYSTEM (RCRIS) (NONTSD)

Report Date: 3/29/2009

NONTSD Page 1 of 1

FACILITY ID NUMBER, NAME AND LOCATION:

FLD000737197
BUSHNELL ELECTRONICS MFG WAREHOUSE
1602 HIGHWAY 301 NORTH
DADE CITY, FL 33525

CONTACT INFORMATION:

1602 HWY 301 N
DADE CITY FL 33525 0
Contact: RAY KIMMERY
Contact Telephone: 9045672755
Contact Email:

MAP ID NUMBER:

Dist (Miles): 4.08
Direction: N

40

N
O
N
T
S
D

RCRIS INFORMATION

NOTIFICATION DATE: 2/15/1985 **SOURCE:** NOTIFICATION

GEN STATUS(Fed): NOT A GENERATOR-VERIFIED
GEN STATUS(State): NOT A GENERATOR-VERIFIED
TRANSPORTER?: NOT A TRANSPORTER, VERIFIED
TSD?: NOT A TSD, VERIFIED
NON-NOTIFIER?:
RECYCLER?: NO

ON SITE BURNER?: NO
FURNACE?: NO
UNDGRND INJ?: NO UNDERGROUND INJECTI
XFER FAC?:
UO BURNER?: NO
UO PROC?: NO
UO RECY?: NO
UO TRANS?: NO
UO XFER?: NO

VIOLATION INFO

FDEP LEAKING UNDERGROUND STORAGE TANKS

Report Date: 3/29/2009

(LUST)

LUST Page 1 of 1

FACILITY ID NUMBER, NAME AND LOCATION:

9203030
OAKLEY GROVES INC
13126 S US HWY 301
DADE CITY, FL 33525-

OWNERSHIP INFORMATION:

ACCOUNT OWNER
OAKLEY GROVES INC
PO BOX 4170
LAKE WALES, FL 33859-4170
(863) 638-1435
LINDA BALLITT

MAP ID NUMBER:

Dist (Miles): 4.33
Direction: N

41

L
U
S
T

COUNTY CODE: 51

FACILITY STATUS: CLOSED

FACILITY TYPE: M - Agricultural -

FAC OPERATOR: RONALD E OAKLEY

FAC TEL #: (352) 567-5651

SCORE 66

SCORE EFF DATE: 5/22/2008

RANK: 1410

SCORE WHEN RANKED: 65

DISCHARGE INFORMATION

Mapid: 41

DISCHARGE DATE: 3/18/1997

INSPECTION DATE: 6/11/1997

LEAD AGENCY:

CLEANUP REQUIRED: R - CLEANUP REQUIRED

INFO SOURCE: D - DISCHARGE NOTIFICATION

DISCH CLNP STATUS: 2/7/2002

RA - RA ONGOING

TANK OFF: PCTM3 - Team 3

CLEANUP WORK STATUS: ACTIVE

CONTAMINATED MEDIA?: SOIL: Y SUR WATER: N GR WATER: N MON WELL: N # DW WELLS CONTAMINATED: 0

POLLUTANT TYPE/ESTIMATED GALLONS (IF REPORTED):

POLLUTANT

GALLONS

OTHER

D - VEHICULAR DIESEL

CLEANUP INFORMATION

Mapid: 41

(for specific discharge noted above)

CLNP PROG: C - PETROLEUM CLEANUP PARTICIPATION PROGRAM

APPL RCVD: 12/30/1998

ELIG STATUS: ELIGIBLE

ELIG STATUS DATE: 6/22/1999

ELIG REDETERMINED?: N

SITE ASSESSMENT

CLNP RESP: -

FUND ELLIG: -

ACTUAL COMPLETION DATE: 7/30/1997

PAYMENT DATE:

ACTUAL COST:

REMEDIAL ACTION PLAN

CLEANUP RESP: -

FUND ELLIG: -

ORDER COMPL DATE:

ACTUAL COMPL DATE:

PAYMENT DATE:

ACTUAL COST:

REMEDIAL ACTION

CLEANUP RESP: -

FUND ELLIG: -

ACTUAL COST:

YEARS TO COMPL:

SITE REHABILITATION COMPLETION REPORT

ACTION TYPE: -

SUBMIT DATE:

REVIEW DATE:

ISSUE DATE:

COMPL STATUS: -

COMPL STATUS DT:

COMMENTS:

SOURCE REMOVAL

CLEANUP RESP: -

FUND ELLIG: -

ACTUAL COMPLETION DATE:

FREE PRODUCT REMOVAL?(Y/N):

SOIL REMOVAL? (Y/N):

SOIL TONNAGE REMOVED:

SOIL TREATMENT?(Y/N):

OTHER TREATMENT?:

ALT PROC STATUS:

ALT PROC STATUS DT:

FDEP STORAGE TANKS REPORT

(TANKS)

Report Date: 3/29/2009

TANKS Page 1 of 1

FACILITY ID NUMBER, NAME AND LOCATION:

9203030
OAKLEY GROVES INC
13126 S US HWY 301
DADE CITY, FL 33525

OWNERSHIP INFORMATION:

OAKLEY GROVES INC
PO BOX 4170
LAKE WALES, FL 33859
CONTACT TEL #: (863) 638-1435
CONTACT: LINDA BALLITT
FACILITY TEL #: (352) 567-5651

MAP ID NUMBER:

Dist (Miles): 4.33
Direction: N

41

T
A
N
K
S

COUNTY ID: 51 **FAC TYPE:** Agricultural **FAC STATUS:** CLOSED

TANK #:	TANK VOL(GALS):	INST.DATE:	TANK CONTENTS:	TANK POSITION:	TANK STATUS (as of...):
1	1000	01-Jul-1980	Waste Oil	ABOVEGROUND	CLOSED IN PLACE 11-Mar-2002
** CONSTR TYPE: CKQ PIPING TYPE: BA LEAK MONIT TYPE: Q					

See "Agency List Descriptions" Section for Code Definitions

USEPA RESOURCE CONSERVATION AND RECOVERY ACT INFORMATION SYSTEM (RCRIS) (NONTSD)

Report Date: 3/29/2009

NONTSD Page 1 of 2

FACILITY ID NUMBER, NAME AND LOCATION:

FLR000054684
INTERVENT INC
13134 US HIGHWAY 301
DADE CITY, FL 335255438

CONTACT INFORMATION:

PO BOX 2177
DADE CITY FL 335262177
Contact: THOMAS ANDERTON
Contact Telephone: 3525676102
Contact Email:

MAP ID NUMBER:

Dist (Miles): 4.34
Direction: N

42

N
O
N
T
S
D

RCRIS INFORMATION

NOTIFICATION DATE: 9/12/2006 **SOURCE:** INSPECTION

GEN STATUS(Fed): NOT A GENERATOR-VERIFIED
GEN STATUS(State): NOT A GENERATOR-VERIFIED
TRANSPORTER?: TRANSPORTER, COMM STATUS UNKNOWN
TSD?: NOT A TSD, VERIFIED
NON-NOTIFIER?:
RECYCLER?: NO

ON SITE BURNER?: NO
FURNACE?: NO
UNDGRND INJ?: NO UNDERGROUND INJECTI
XFER FAC?:
UO BURNER?: NO
UO PROC?: NO
UO RECY?: NO
UO TRANS?: NO
UO XFER?: NO

NOTIFICATION DATE: 4/13/2004 **SOURCE:** INSPECTION

GEN STATUS(Fed): NOT A GENERATOR-VERIFIED
GEN STATUS(State):
TRANSPORTER?: TRANSPORTER, COMM STATUS UNKNOWN
TSD?: NOT A TSD, VERIFIED
NON-NOTIFIER?:
RECYCLER?: NO

ON SITE BURNER?: NO
FURNACE?: NO
UNDGRND INJ?: NO UNDERGROUND INJECTI
XFER FAC?: NO
UO BURNER?: NO
UO PROC?: NO
UO RECY?: NO
UO TRANS?: NO
UO XFER?: NO

NOTIFICATION DATE: 6/21/2000 **SOURCE:** INSPECTION

GEN STATUS(Fed):
GEN STATUS(State):
TRANSPORTER?: TRANSPORTER, COMM STATUS UNKNOWN
TSD?: NOT A TSD, VERIFIED
NON-NOTIFIER?:
RECYCLER?: NO

ON SITE BURNER?:
FURNACE?:
UNDGRND INJ?: NO UNDERGROUND INJECTI
XFER FAC?: NO
UO BURNER?: NO
UO PROC?: NO
UO RECY?: NO
UO TRANS?: NO
UO XFER?: NO

NOTIFICATION DATE: 3/30/1999 **SOURCE:** NOTIFICATION

GEN STATUS(Fed): NOT A GENERATOR-VERIFIED
GEN STATUS(State): NOT A GENERATOR-VERIFIED
TRANSPORTER?: TRANSPORTER, COMM STATUS UNKNOWN
TSD?: NOT A TSD, VERIFIED
NON-NOTIFIER?:
RECYCLER?: NO

ON SITE BURNER?: NO
FURNACE?: NO
UNDGRND INJ?: NO UNDERGROUND INJECTI
XFER FAC?:
UO BURNER?: NO
UO PROC?: NO
UO RECY?: NO
UO TRANS?: NO
UO XFER?: NO

NOTIFICATION DATE: 3/30/1999 **SOURCE:** INSPECTION

GEN STATUS(Fed): NOT A GENERATOR-VERIFIED
GEN STATUS(State): NOT A GENERATOR-VERIFIED
TRANSPORTER?: TRANSPORTER, COMM STATUS UNKNOWN
TSD?: NOT A TSD, VERIFIED
NON-NOTIFIER?:
RECYCLER?: NO

ON SITE BURNER?: NO
FURNACE?: NO
UNDGRND INJ?: NO UNDERGROUND INJECTI
XFER FAC?:
UO BURNER?: NO
UO PROC?: NO
UO RECY?: NO
UO TRANS?: NO
UO XFER?: NO

VIOLATION INFO

Eval Date: 6/21/2000
Viol Date: 06/21/2000
Enf Date: 06/21/2000

Eval Agcy: STATE
Viol Agcy: STATE
Enf Agcy: STATE

Eval Type Descr: COMPLIANCE EVALUATION INSPECTION ON-SITE
Enf Type Descr:
Lead Agcy:

Viol Type: XXS State Statute or Regulation
Viol Type: XXS State Statute or Regulation

Citation: TOR:62-730.170(3)
Citation: TOR:62-730.170(2)(E)

Compl Date: 06/30/2000
Compl Date: 07/10/2000

EDM

Copyright © 1990-2009 Environmental Data Management, Inc.
For further information please contact us at 800-368-7376

Use of this information is strictly limited by EDM's authorization agreement, signed by our clients for each report.

USEPA RESOURCE CONSERVATION AND RECOVERY ACT INFORMATION SYSTEM (RCRIS) (NONTSD)

Report Date: 3/29/2009

NONTSD Page 2 of 2

Eval Date: 4/13/2004	Eval Agcy: STATE	Eval Type Descr: COMPLIANCE EVALUATION INSPECTION ON-SITE
Viol Date: 04/13/2004	Viol Agcy: STATE	Enf Type Descr: DEP WARNING LETTER
Enf Date: 06/16/2004	Enf Agcy: STATE	Lead Agcy:
Viol Type: XXS State Statute or Regulation	Citation: TOR:62-737.400(3)(A)2	Compl Date: 06/30/2004
Viol Type: XXS State Statute or Regulation	Citation: TOR:62-730.170(2)(E)	Compl Date: 06/30/2004
Viol Type: 263.B Transporters - Manifest and Recordkeeping	Citation: TMR:263.20(D)(1)	Compl Date: 06/30/2004
Viol Type: 263.B Transporters - Manifest and Recordkeeping	Citation: TMR:263.20(A)	Compl Date: 06/30/2004

FDEP LEAKING UNDERGROUND STORAGE TANKS

Report Date: 3/29/2009

(LUST)

LUST Page 1 of 1

FACILITY ID NUMBER, NAME AND LOCATION:

8515075
FL COUNTRY STORE INC
13200 US HWY 301
DADE CITY, FL 33523-

OWNERSHIP INFORMATION:

ACCOUNT OWNER
FL COUNTRY STORES INC
PO BOX 640 ATTN: GREG MCKENZIE
TAVERNIER, FL 33070-
(305) 852-2881
GREG MCKENZIE

MAP ID NUMBER:

Dist (Miles): 4.39
Direction: N

43

L
U
S
T

COUNTY CODE: 51

FACILITY STATUS: OPEN

FACILITY TYPE: A - Retail Station -

FAC OPERATOR: DON MATHEY

FAC TEL #: (727) 725-8484

SCORE 50

SCORE EFF DATE: 10/5/2005

RANK:

SCORE WHEN RANKED:

DISCHARGE INFORMATION

Mapid: 43

DISCHARGE DATE: 12/21/2004

INSPECTION DATE:

LEAD AGENCY:

CLEANUP REQUIRED: R - CLEANUP REQUIRED

TANK OFF: PCTM2 - Team 2

INFO SOURCE: C - CLOSURE REPORT

CLEANUP WORK STATUS: ACTIVE

DISCH CLNP STATUS: 4/13/2005

SA - SA ONGOING

CONTAMINATED MEDIA?: SOIL: Y SUR WATER: N GR WATER: N MON WELL: N # DW WELLS CONTAMINATED: 0

POLLUTANT TYPE/ESTIMATED GALLONS (IF REPORTED):

POLLUTANT

GALLONS

OTHER

B - UNLEADED GAS

CLEANUP INFORMATION

Mapid: 43

(for specific discharge noted above)

CLNUP PROG:

APPL RCVD:

ELIG STATUS: ELIGIBLE

ELIG STATUS DATE:

ELIG REDETERMINED?:

SITE ASSESSMENT

CLNP RESP: -

FUND ELLIG: -

ACTUAL COMPLETION DATE:

PAYMENT DATE:

ACTUAL COST:

REMEDIAL ACTION PLAN

CLEANUP RESP: -

FUND ELLIG: -

ORDER COMPL DATE:

ACTUAL COMPL DATE:

PAYMENT DATE:

ACTUAL COST:

REMEDIAL ACTION

CLEANUP RESP: -

FUND ELLIG: -

ACTUAL COST:

YEARS TO COMPL:

SITE REHABILITATION COMPLETION REPORT

ACTION TYPE: -

SUBMIT DATE:

REVIEW DATE:

ISSUE DATE:

COMPL STATUS: -

COMPL STATUS DT:

COMMENTS:

SOURCE REMOVAL

CLEANUP RESP: -

FUND ELLIG: -

ACTUAL COMPLETION DATE:

FREE PRODUCT REMOVAL?(Y/N):

SOIL REMOVAL? (Y/N):

SOIL TONNAGE REMOVED:

SOIL TREATMENT?(Y/N):

OTHER TREATMENT?:

ALT PROC STATUS:

ALT PROC STATUS DT:

FDEP STORAGE TANKS REPORT

(TANKS)

Report Date: 3/29/2009

TANKS Page 1 of 2

FACILITY ID NUMBER, NAME AND LOCATION:

8515075
FL COUNTRY STORE INC
13200 US HWY 301
DADE CITY, FL 33523

OWNERSHIP INFORMATION:

FL COUNTRY STORES INC
PO BOX 640 ATTN: GREG MCKENZIE
TAVERNIER, FL 33070
CONTACT TEL #: (305) 852-2881
CONTACT: GREG MCKENZIE
FACILITY TEL #: (727) 725-8484

MAP ID NUMBER:

Dist (Miles): 4.39
Direction: N

43

T
A
N
K
S

COUNTY ID: 51 **FAC TYPE:** Retail Station **FAC STATUS:** OPEN

TANK #:	TANK VOL(GALS):	INST.DATE:	TANK CONTENTS:	TANK POSITION:	TANK STATUS (as of...):
1	10000		Unleaded Gas	UNDERGROUND	CLOSED IN PLACE 13-Dec-2004
** CONSTR TYPE: BCHMNO PIPING TYPE: BE LEAK MONIT TYPE: S					
TANK #:	TANK VOL(GALS):	INST.DATE:	TANK CONTENTS:	TANK POSITION:	TANK STATUS (as of...):
2	10000		Unleaded Gas	UNDERGROUND	CLOSED IN PLACE 13-Dec-2004
** CONSTR TYPE: BCHMNO PIPING TYPE: BE LEAK MONIT TYPE: S					
TANK #:	TANK VOL(GALS):	INST.DATE:	TANK CONTENTS:	TANK POSITION:	TANK STATUS (as of...):
3	10000		Vehicular Diesel	UNDERGROUND	IN SERVICE
** CONSTR TYPE: BCHMNO PIPING TYPE: JKMN LEAK MONIT TYPE: 13HKL					
TANK #:	TANK VOL(GALS):	INST.DATE:	TANK CONTENTS:	TANK POSITION:	TANK STATUS (as of...):
4	10000		Unleaded Gas	UNDERGROUND	IN SERVICE
** CONSTR TYPE: BCHMNO PIPING TYPE: JKMN LEAK MONIT TYPE: 13HKL					
TANK #:	TANK VOL(GALS):	INST.DATE:	TANK CONTENTS:	TANK POSITION:	TANK STATUS (as of...):
5	10000		Unleaded Gas	UNDERGROUND	IN SERVICE
** CONSTR TYPE: BCHMNO PIPING TYPE: JKMN LEAK MONIT TYPE: 13HKL					
TANK #:	TANK VOL(GALS):	INST.DATE:	TANK CONTENTS:	TANK POSITION:	TANK STATUS (as of...):
6	4000		Vehicular Diesel	UNDERGROUND	IN SERVICE
** CONSTR TYPE: BCHMNO PIPING TYPE: JKMN LEAK MONIT TYPE: 13HKL					
TANK #:	TANK VOL(GALS):	INST.DATE:	TANK CONTENTS:	TANK POSITION:	TANK STATUS (as of...):
7	500		Kerosene	UNDERGROUND	REMOVED 01-Nov-2000
** CONSTR TYPE: PIPING TYPE: LEAK MONIT TYPE:					

See "Agency List Descriptions" Section for Code Definitions

FDEP STORAGE TANKS REPORT

(TANKS)

Report Date: 3/29/2009

TANKS Page 2 of 2

FACILITY ID NUMBER, NAME AND LOCATION:

8515075. --HISTORICAL ENTRY--
LOWELL STANBERRY
1504 S 301
DADE CITY, FL 33526-467

OWNERSHIP INFORMATION:

STANBERRY, LOWELL
PO BOX 467
DADE CITY, FL 33526-467
CONTACT TEL #: 9045676103
CONTACT: LOWELL STANBERRY
FACILITY TEL #: 9045676103

MAP ID NUMBER:

Dist (Miles): 4.39
Direction: N

43

T
A
N
K
S

COUNTY ID: 51 **FAC TYPE:** RETAIL STATION **FAC STATUS:** OPEN

<u>TANK #:</u>	<u>TANK VOL(GALS):</u>	<u>INST.DATE:</u>	<u>TANK CONTENTS:</u>	<u>TANK POSITION:</u>	<u>TANK STATUS (as of...):</u>
----------------	------------------------	-------------------	-----------------------	-----------------------	--------------------------------

<u>** CONSTR TYPE:</u>	<u>PIPING TYPE:</u>	<u>LEAK MONIT TYPE:</u>
------------------------	---------------------	-------------------------

See "Agency List Descriptions" Section for Code Definitions

FDEP STORAGE TANKS REPORT

(TANKS)

Report Date: 3/29/2009

TANKS Page 1 of 1

FACILITY ID NUMBER, NAME AND LOCATION:

8626618
CRAWLER RAIL & ROLLER CO INC
1415 S US 301
DADE CITY, FL 33525

OWNERSHIP INFORMATION:

FREEMAN F POLK
539 N 7TH ST
DADE CITY, FL 33525
CONTACT TEL #: (904) 567-6814
CONTACT: FREEMAN F POLK
FACILITY TEL #: (904) 567-2727

MAP ID NUMBER:

Dist (Miles): 4.51
Direction: N

44

T
A
N
K
S

COUNTY ID: 51 **FAC TYPE:** Fuel user/Non-retail **FAC STATUS:** CLOSED

TANK #:	TANK VOL(GALS):	INST.DATE:	TANK CONTENTS:	TANK POSITION:	TANK STATUS (as of...):
1	550		Leaded Gas	UNDERGROUND	REMOVED 30-Jun-1988

** **CONSTR TYPE:** D **PIPING TYPE:** C **LEAK MONIT TYPE:** Y

TANK #:	TANK VOL(GALS):	INST.DATE:	TANK CONTENTS:	TANK POSITION:	TANK STATUS (as of...):
2	550		Leaded Gas	UNDERGROUND	REMOVED 30-Jun-1988

** **CONSTR TYPE:** D **PIPING TYPE:** C **LEAK MONIT TYPE:** Y

TANK #:	TANK VOL(GALS):	INST.DATE:	TANK CONTENTS:	TANK POSITION:	TANK STATUS (as of...):
3	10000		Vehicular Diesel	ABOVEGROUND	REMOVED 31-Oct-1988

** **CONSTR TYPE:** D **PIPING TYPE:** C **LEAK MONIT TYPE:** I

See "Agency List Descriptions" Section for Code Definitions

PROXIMAL RECORDS TABLE

Report Date: 3/29/2009

The Proximal Records Table includes mapped facilities that appear outside of the study area, but in the proximity of the research boundary. They are provided in a summary fashion to allow one to determine potential interest.

Generally, these sites may be of potential interest for three reasons:

- 1.) The location occurs so close to the research boundary that it merits inclusion in the evaluation.
- 2.) The site may be expansive with regard to the property boundary. The physical address of a landfill for example may occur outside of the research boundary, but the landfill boundary may extend into the research area. Large industrial complexes may also fall into this category.
- 3.) The U.S. Census Bureau data, from which our maps are created, is not always precise with regard to address information. A facility may therefore appear on the map outside of the research area, but actually fall within the research area. These inaccuracies are typically less than 500 feet. If you observe any such inaccuracies, we ask that you please notify us of the more precise location and we will use this information to improve our product.

If more specific information relative to one or more locations included in the Proximal Records Table is desired, please feel free to contact us and we will send you this information as an addendum to this report.

PROXIMAL
RECORDS

ENVIRONMENTAL DATA MANAGEMENT

Standard 1/4 Mile Research

Report Date: 3/29/2009

PROXIMAL RECORDS TABLE

Page 1 of 1

		REGULATORY LISTS																		
MAPID# FAC ID, NAME AND LOCATION		N P L	C E R C L S	N F R A P	E R N S	C O R R A C T S	T S D	N O N T S D	T R I B L L U S T A N K S	T R I B L L U S T	U S B R W N F L D S	S T N P L	S T C E W R C	S L D W S T	L U S T	T A N K S	B R W N F L D S	V O L C L N G	I N S T E N G	D R Y
1A)	FLD984254763 CIRCLE K #0180 1507 GALL BLVD ZEPHYRHILLS, FL. 335419700							X												
2A)	8519799 RIGHTWAY FOODS 5855 GALL BLVD ZEPHYRHILLS, FL. 33542														X	X				
3A)	8626576 GILL'S STATION 1502 7TH ST ZEPHYRHILLS, FL. 34248															X				
4A)	8839453 L S WILSON ASPHALT PAVING CO 5829 WILSON DR ZEPHYRHILLS, FL. 33539															X				
5A)	8519669 DEVCO #428 5915 GALL BLVD ZEPHYRHILLS, FL. 335442507														X	X				
6A)	9810376 CITY OF ZEPHYRHILLS POLICE DEPT 6118 8TH ST ZEPHYRHILLS, FL. 33542															X				
7A)	8842098 PASCO CNTY SCHOOL BD-ZEPHYRHILLS H S 1975 N 12TH ST ZEPHYRHILLS, FL. 34248															X				
7A)	FLR000132928 ZEPHYRHILLS HIGH SCHOOL 6335 12TH ST ZEPHYRHILLS, FL. 335426304							X												
8A)	9202657 SUNDANCE GOLF & COUNTRY CLUB 9424 US HWY 301 DADE CITY, FL. 33525															X				
8A)	9202657. SUNDANCE GOLF & COUNTRY C 4600 HWY 301 S DADE CITY, FL. 33525															X				
9A)	9807307 PASCO COUNTY FIRE STATION #32 38222 CENTENNIAL RD DADE CITY, FL. 33525															X				
10A)	8734390 HARMONY HT MOBILE HOME PARK 1100 S HWY 90 DADE CITY, FL. 33525															X				
11A)	9200659 EVANS PROPERTIES INC-SPRAYFIELD GROVE CLINTON AVE & HWY 301 DADE CITY, FL.															X				
12A)	FLD981857139 DICK JARRET FORD 13720 US HWY 98 BY PASS DADE CITY, FL. 34297							X												
13A)	8514976 MARATHON FOOD MART 13851 S 7TH ST DADE CITY, FL. 335254915														X	X				
13A)	8514976.. CAPPARELLI, O A 703 S 7TH ST DADE CITY, FL. 335254915															X				

NONMAPPED RECORDS TABLE

Report Date: 3/29/2009

The Non-Mapped Records Table is a listing of database records that lack sufficient address information to be placed within our mapping system, but may exist within your study area. These records have been manually screened to determine whether they could likely fall within the study area or can be conclusively identified as existing outside of the study area. Those records that could be located within the study area, but cannot be plotted within our GIS, are displayed in the Non-Mapped Records Table within this report.

If more specific information relative to one or more locations included in the Non-Mapped Records Table is desired, please feel free to contact us and we will send you this information as an addendum to this report.

NONMAPPED
RECORDS

ENVIRONMENTAL DATA MANAGEMENT

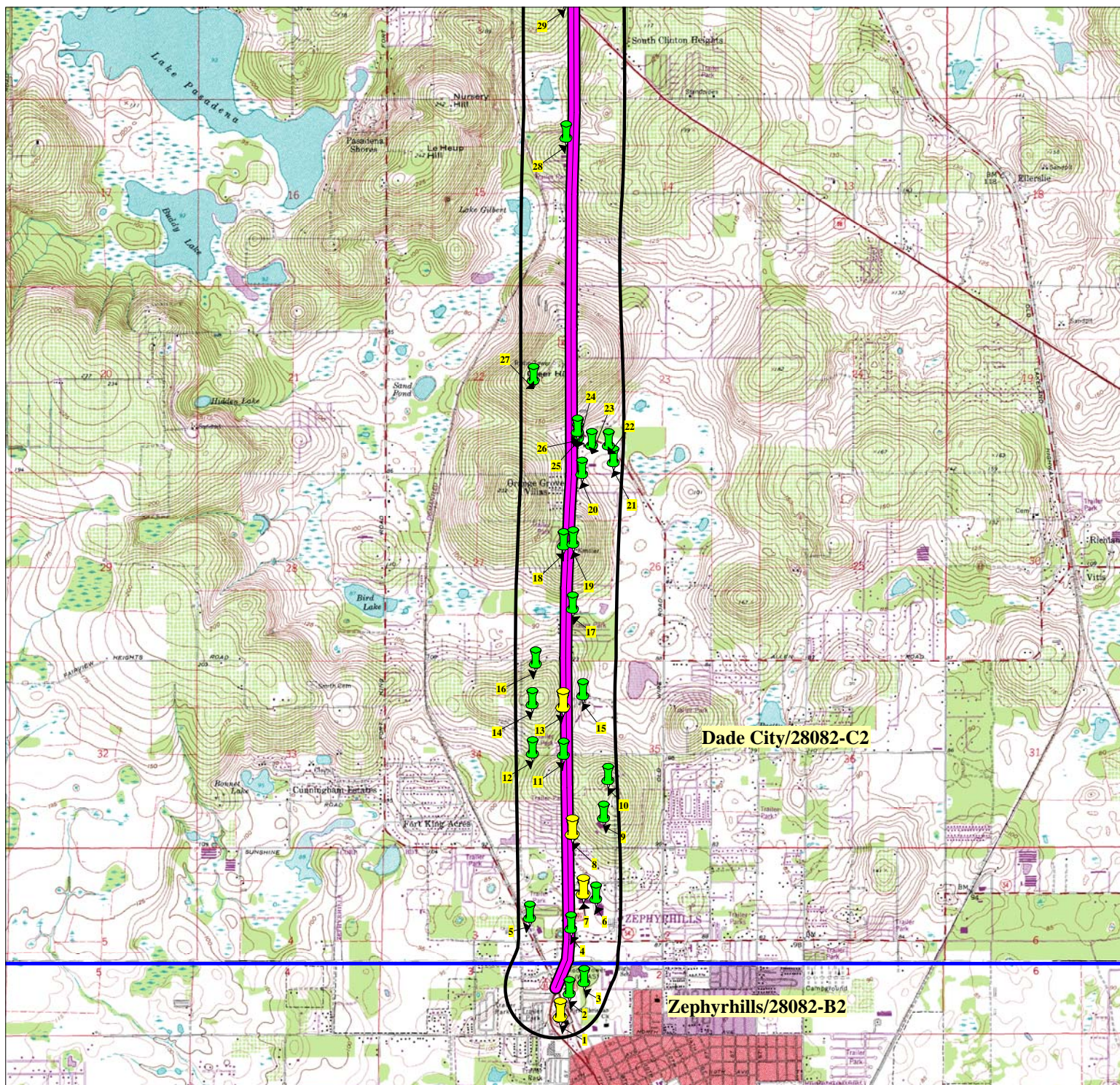
Standard 1/4 Mile Research

NON-MAPPED RECORDS TABLE

Report Date: 3/29/2009

Page 1 of 1

REGULATORY LISTS																		
MAPID#	FAC ID, NAME AND LOCATION	N P L	C E R C L S	N F R A P	E R N S	C O R R A C T S	T S D	N O T T S D	T R I B L T A N K S	T R I B L L U N F L D S	U S T N P L	S T C E R C	S L D W S T	L U S T	T A N K S	B R W N F L D S	V O L U N T E E R S	I N D U S T R Y
841494	SIDING LINE				X													
	DADE, FL.																	
8519758	MCKENDREE PAUL RT 2 BOX 216 DADE CITY, FL. 33525														X			
8514953	FRED C SAWYER RT 2 BOX 225 DADE CITY, FL. 33525														X			
8519764	TRIPLETT J E RT 2 BOX 474B DADE CITY, FL. 33525														X			
8519873	BOZEMAN-PHILLIPS GROVES RT 3 BOX 380 DADE CITY, FL. 33525														X			
8735067	ROBERT B MCKENORE RT 3 BOX 787 DADE CITY, FL. 33525														X			
8630291	AT&T U S HWY 301 2.5 MILES DADE CITY, FL. 33525														X			
9100484	BP STATION 8TH ST & US HWY 1 ZEPHYRHILLS, FL. 33540														X			




Source: USGS Digital Raster Graphic

Map Scale and Site Locations are Approximate

Subject Property

US Highway 301
Fort King Road to Dixie Avenue
Pasco County, Florida

EDM Job No: 20120
March 29, 2009

 Subject Corridor



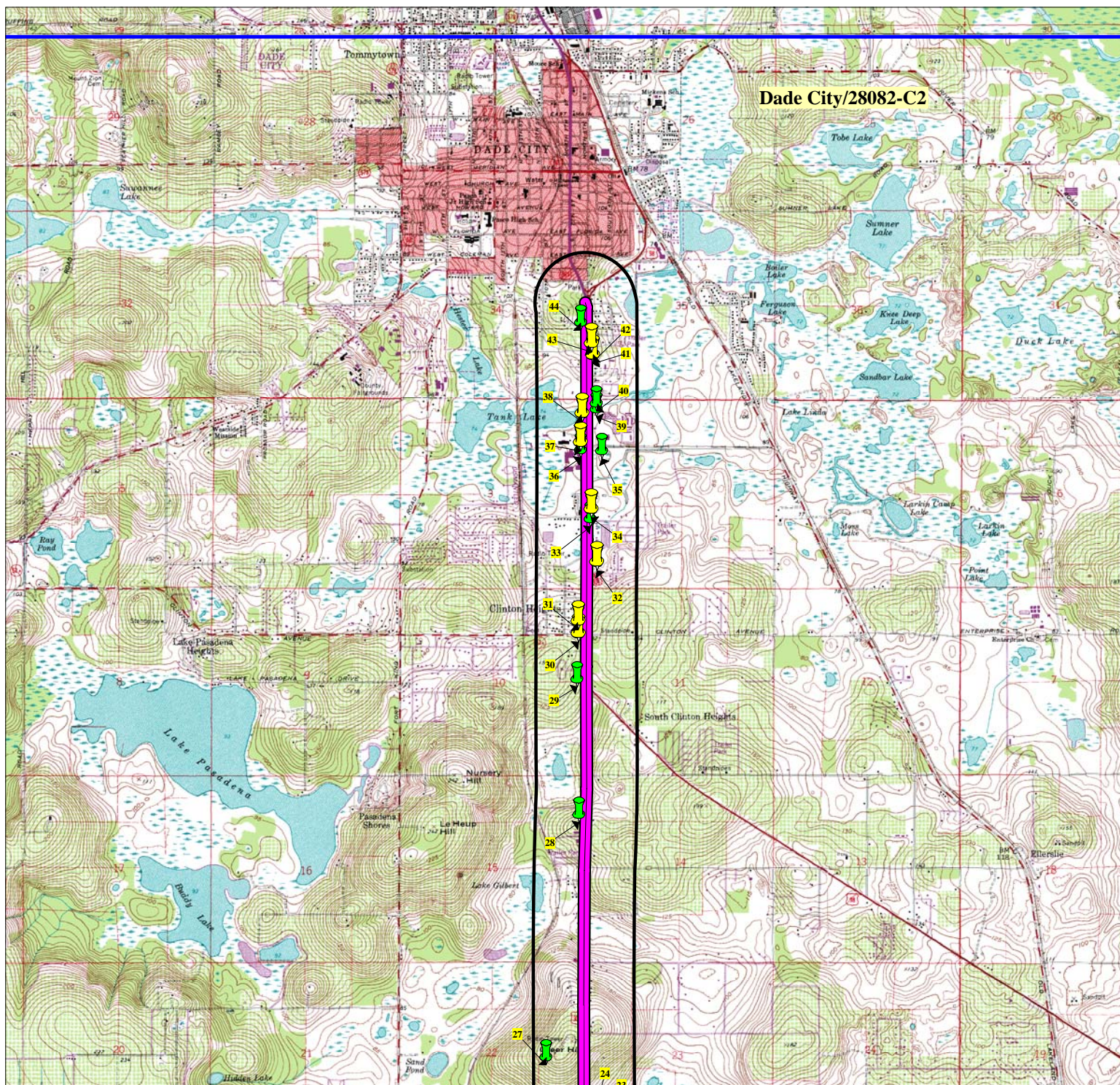
NPL, CORRACTS, TSD
& STNPL sites



CERCLIS, STCERC, NFRAP, SLDWST,
LUST, BRWNFLDS, VOLCLNUP
& DRY sites



ERNS, NONTSD, TANKS &
INSTENG sites



Source: USGS Digital Raster Graphic

Map Scale and Site Locations are Approximate

Subject Property

US Highway 301
Fort King Road to Dixie Avenue
Pasco County, Florida

EDM Job No: 20120
March 29, 2009

Subject Corridor

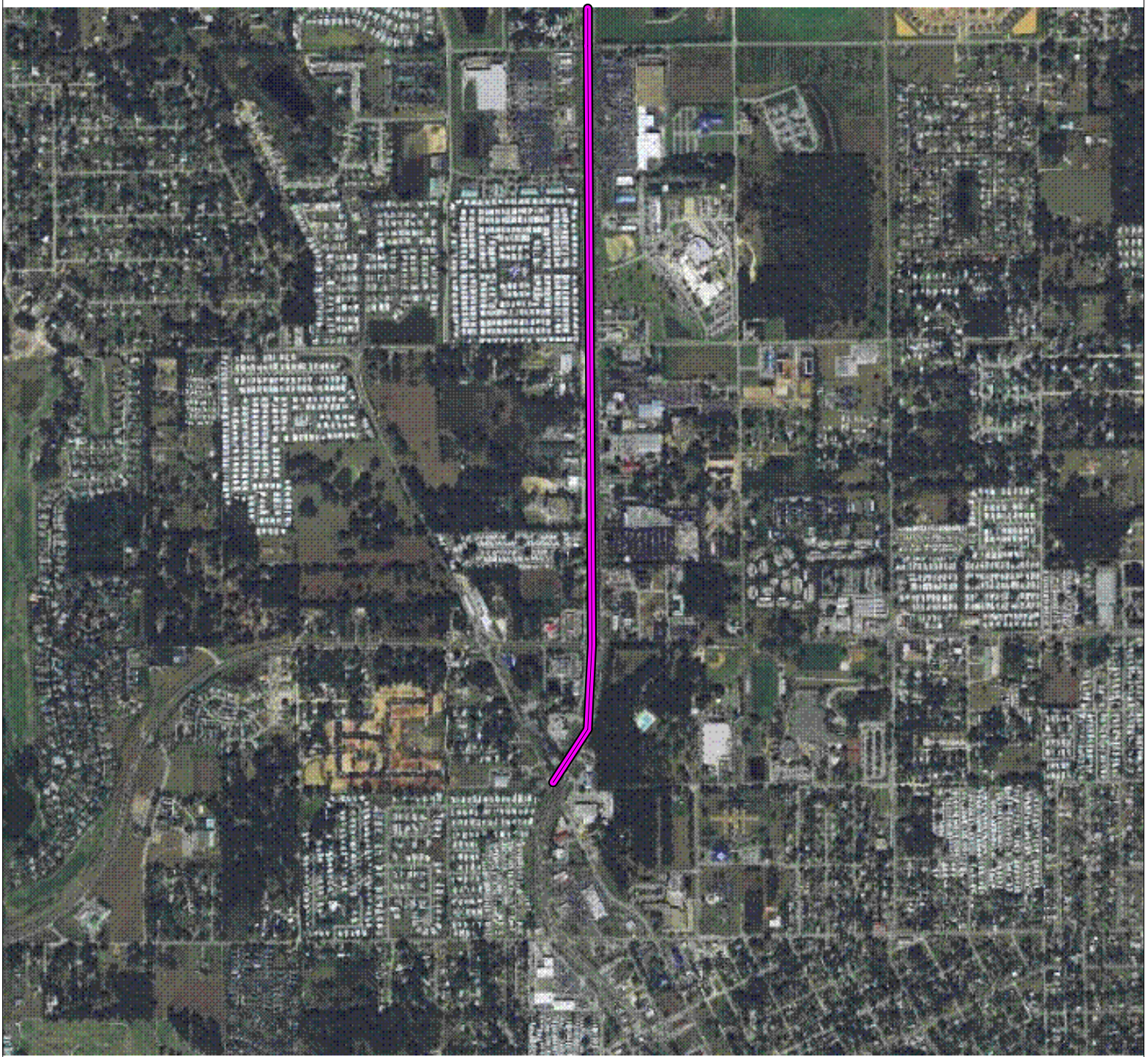
NPL, CORRACTS, TSD
& STNPL sites



CERCLIS, STCERC, NFRAP, SLDWST,
LUST, BRWNFLDS, VOLCLNUP
& DRY sites



ERNS, NONTSD, TANKS &
INSTENG sites



Source: Florida Dept of Environmental Protection

Map Scale and Property
Boundaries are Approximate

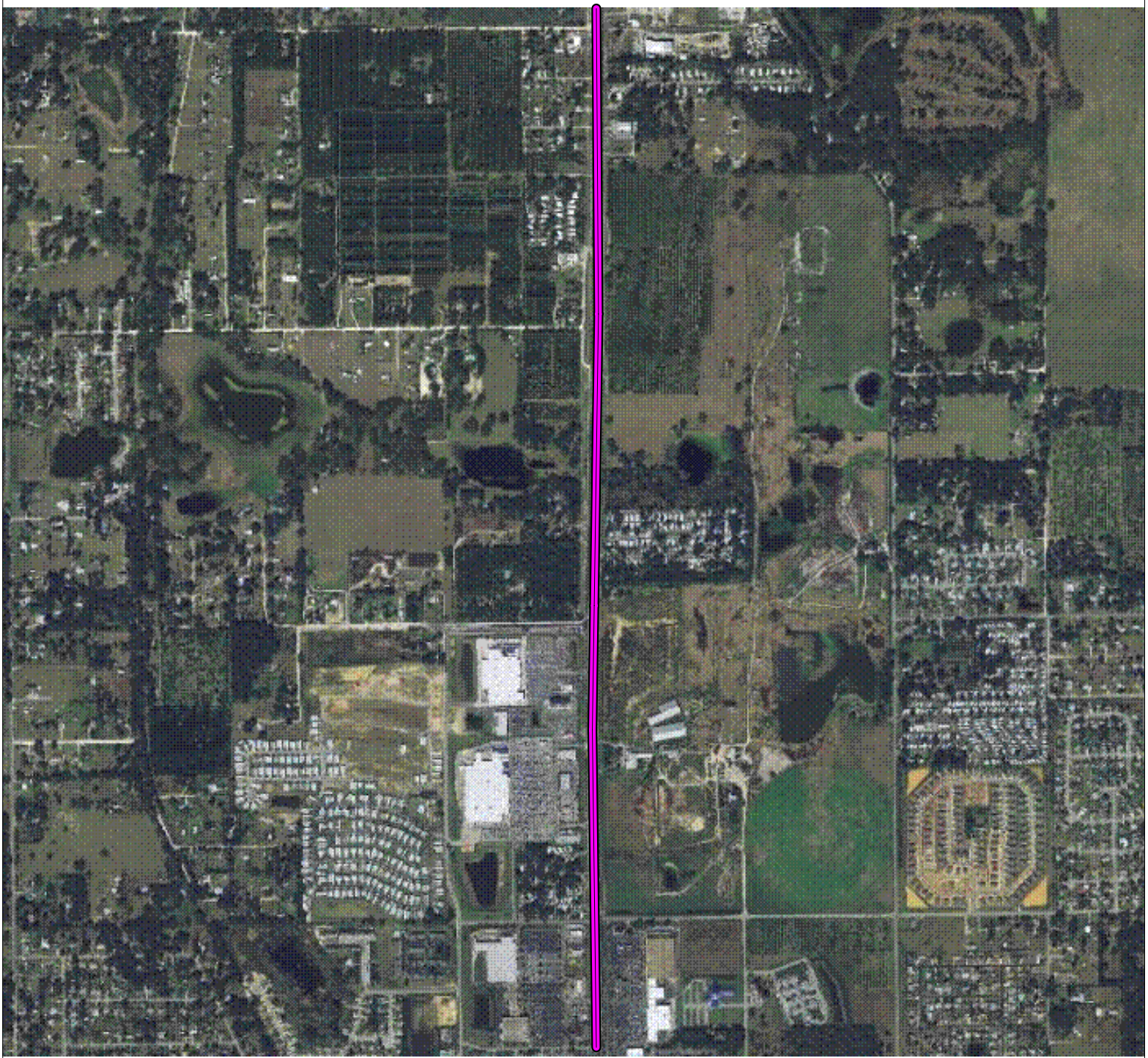
Subject Property

US Highway 301
Fort King Road to Dixie Avenue
Pasco County, Florida

EDM Job No: 20120
March 29, 2009



Subject Corridor



Source: Florida Dept of Environmental Protection

Map Scale and Property
Boundaries are Approximate

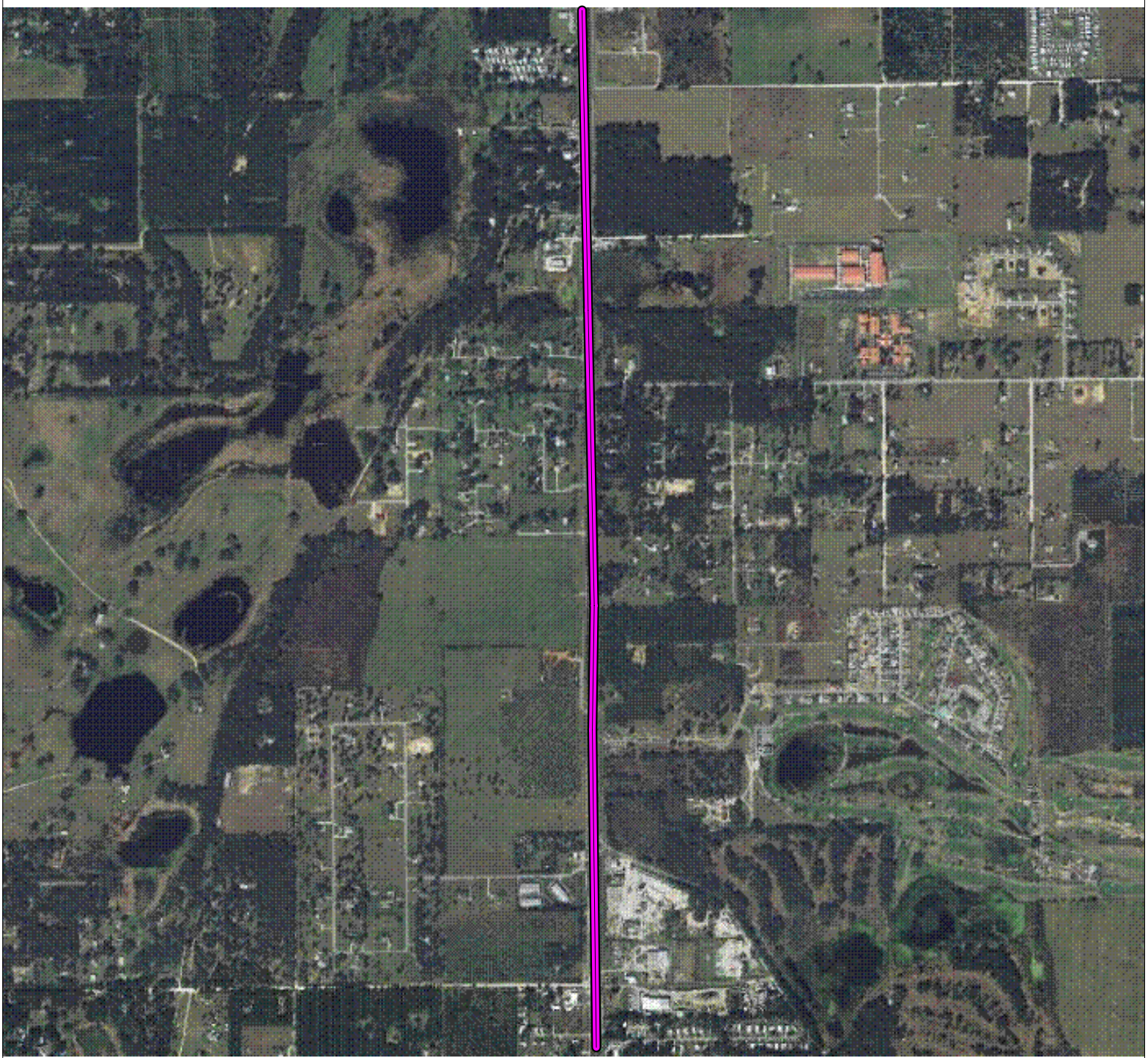
Subject Property

US Highway 301
Fort King Road to Dixie Avenue
Pasco County, Florida

EDM Job No: 20120
March 29, 2009



Subject Corridor




Source: Florida Dept of Environmental Protection

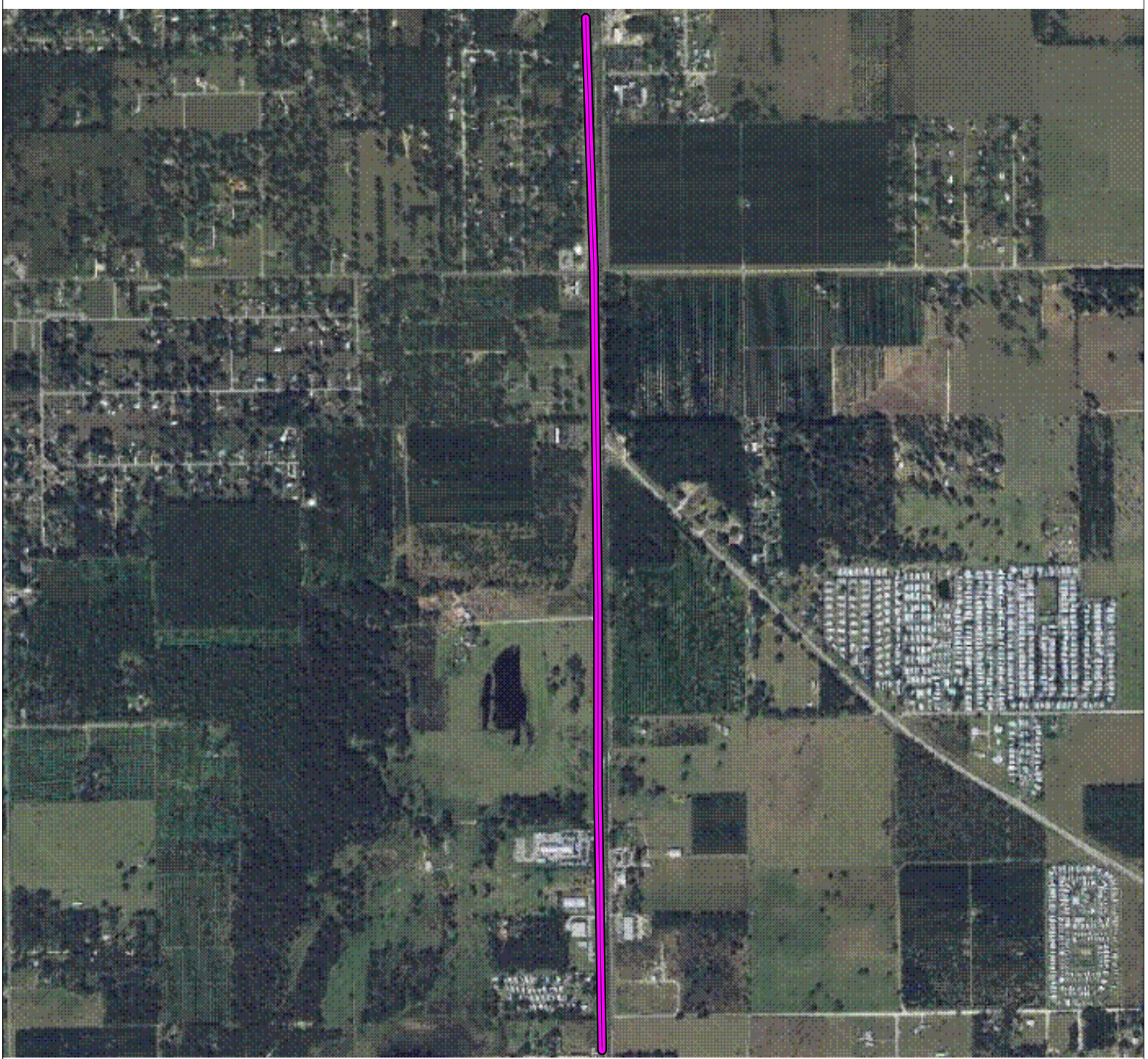
Map Scale and Property
Boundaries are Approximate

Subject Property

US Highway 301
Fort King Road to Dixie Avenue
Pasco County, Florida

EDM Job No: 20120
March 29, 2009

 Subject Corridor



Source: Florida Dept of Environmental Protection

Map Scale and Property
Boundaries are Approximate

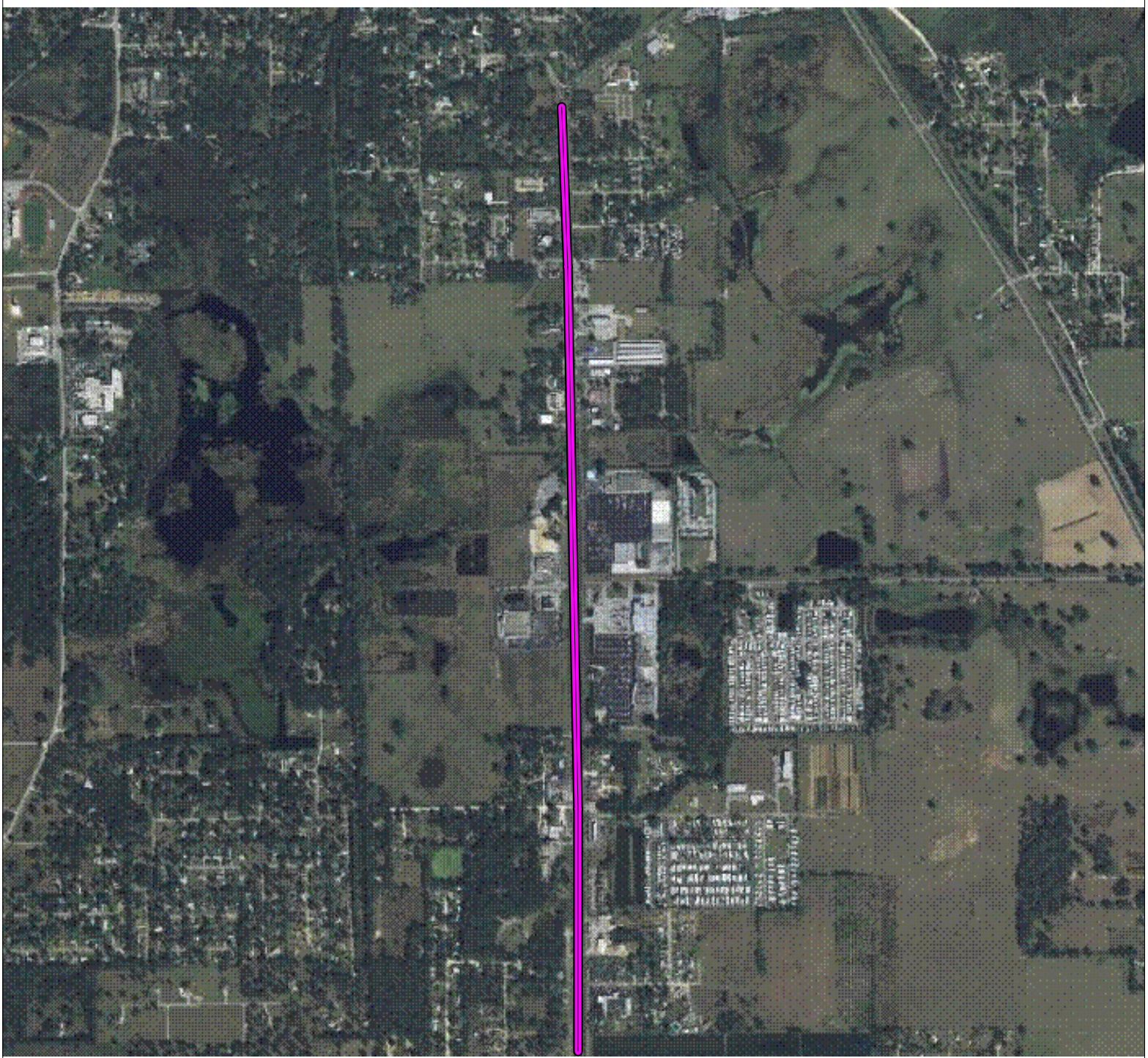
Subject Property

US Highway 301
Fort King Road to Dixie Avenue
Pasco County, Florida

EDM Job No: 20120
March 29, 2009



Subject Corridor



Source: Florida Dept of Environmental Protection

Map Scale and Property
Boundaries are Approximate

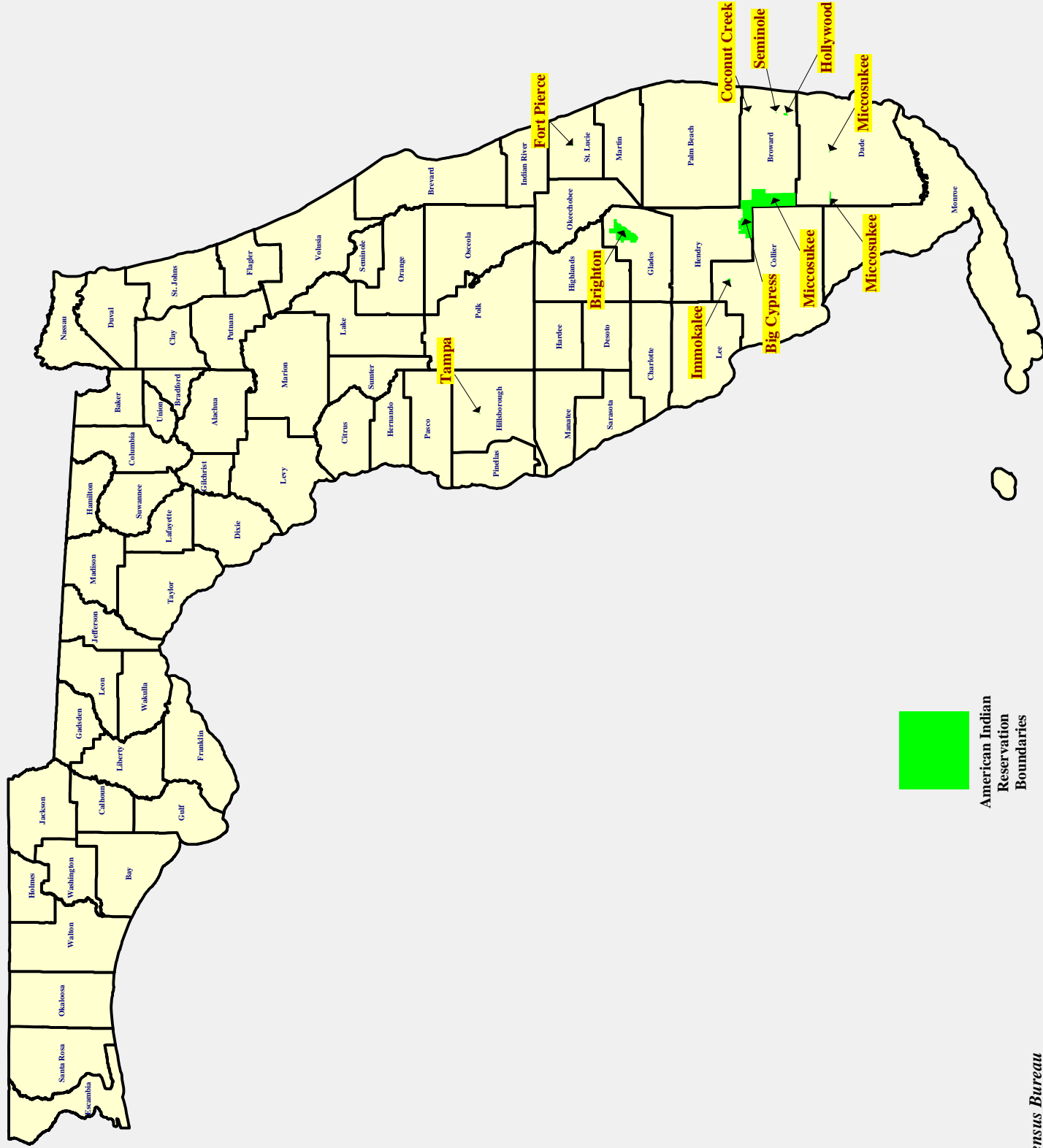
Subject Property

US Highway 301
Fort King Road to Dixie Avenue
Pasco County, Florida

EDM Job No: 20120
March 29, 2009



Subject Corridor



American Indian
Reservation
Boundaries

American Indian Lands in Florida

Name	Entity	County	General Location Information	Approx. Area (Acres)
Tampa Reservation	Seminole Tribe of Florida	Hillsborough	I-4 & Hillsborough Avenue	42
Fort Pierce Reservation	Seminole Tribe of Florida	Saint Lucie	Okeechobee Rd & Eleven Mile Rd	54
Brighton Reservation	Seminole Tribe of Florida	Glades	N of CR 721 & SR 78	36,630
Immokalee Reservation	Seminole Tribe of Florida	Collier	N of CR 846 & Stockade Rd	660
Big Cypress Reservation	Seminole Tribe of Florida	Hendry/Broward	CR 833 & BIA Hwy 182	52,750
Miccosukee Reservation	Miccosukee Tribe of Florida	Broward	I-75 & Government Rd	81,440
Miccosukee Reservation	Miccosukee Tribe of Florida	Dade	SW 8 th St & Loop Rd	750
Miccosukee Reservation	Miccosukee Tribe of Florida	Dade	SW 177 th Ave & SW 8 th St	56
Holly (Dania) Reservation	Seminole Tribe of Florida	Broward	Stirling Rd & Florida's turnpike	560
Coconut Creek Reservation	Seminole Tribe of Florida	Broward	US 441 & NW 40 th St	6
Seminole Trust Land	Seminole Tribe of Florida	Broward	US 441 & Davie Blvd	1

Florida Tribal Contacts

Entity	Contact	Tel/Fac	Source
Miccosukee Tribe of Florida	Billy Cypress Tribal Chairman Miccosukee Tribe of Indians of Florida iPost Office Box 440021 Miami, Florida 33144 County: Dade	Phone: (305) 223-8380 Facsimile: (305) 223-1011	EPA Reg IV Tribal Contacts
Miccosukee Tribe of Florida	Steve Terry Land Resources Manager Miccosukee Tribe of Indians of Florida Post Office Box 440021 Miami, Florida 33144 E-Mail: esoterry@shadow.net	Phone:(305) 223-8380 Facsimile: (305) 223-1011	EPA Reg IV Tribal Contacts
Miccosukee Tribe of Florida	Billy Cypress Chairman Miccosukee Indian Tribe Tamiami Station PO Box 440021 Miami, Florida 33144	Phone: (305) 223-8380 Facsimile: (305) 223-1011	US DOI - BIA Tribal Leaders Directory
Seminole Tribe of Florida	Mitchell Cypress Tribal Chairman Seminole Tribe of Florida 6300 Stirling Road Hollywood, Florida 33024 County: Broward	Phone: (954) 967-3900 Facsimile: (954) 967-3486	EPA Reg IV Tribal Contacts
Seminole Tribe of Florida	Craig T. Tepper , Director Water Resource Management Department Seminole Tribe of Florida 6300 Stirling Road Hollywood, Florida 33024 County: Broward E-Mail: water@gate.net	Phone: (954) 966-6300, extension 1120 Facsimile: (954) 967-3489	EPA Reg IV Tribal Contacts
Seminole Tribe of Florida	Susie Kippenberger , Director Utilities Department Seminole Tribe of Florida 6300 Stirling Road Hollywood, Florida 33024 County: Broward E- Mail: susiek@semtribe.com	Phone: (954) 966-3475 Facsimile: (954) 967-3475	EPA Reg IV Tribal Contacts
Seminole Tribe of Florida	Mitchell Cypress Chairman Seminole Indian Tribe 6300 Stirling Road Hollywood, Florida 33024 http://www.seminoletribe.com/	Phone: (954) 966-6300 Facsimile: (954) 967-3463	US DOI - BIA Tribal Leaders Directory
Seminole Tribe of Florida	Joe Frank, Acting Superintendent Seminole Agency Bureau of Indian Affairs 6100 Hollywood Blvd, Suite 206 Hollywood, FL 33024	Phone: (954) 983-1537 Facsimile: (954) 983-5018	US DOI - BIA Tribal Leaders Directory

Florida Cattle Dipping Vats

In the early 1900s, cattle tick fever seriously impacted the cattle industry in southern states. In response, the Federal government required that cattle shipped out of southern states be dipped in an arsenical solution and declared tick-free. In Florida, this program was in place from about 1906 to 1961 during which Federal, State, and local governments funded and oversaw the construction of more than 3,200 dipping vats in Florida. In addition to arsenical solutions, other pesticides such as DDT and chlordane were reportedly used.

In the early 1990s, the State of Florida's environmental agency became aware of the existence of cattle dipping vats and the problems they posed to public health and the environment. A database identifying more than 3,200 state-funded cattle dip vats was maintained by the Department of Agriculture and Consumer Services (DACS). The database identified vats either by the property owner's name, or by some familiar landmark-- along with the county in which the vat was located. The following report exhibits the information that is available from this database with the entries sorted by County.

According to the FDEP, this database has not been updated since EDM, Inc. first obtained the data in 1995.

Fac ID 12305

Fac Name Aripeka

Fac City

Fac County Pasco

Fac Type

Tick Dip

FDER Distr

Southwest

ID 1

Site Name Cattle Dip Vat

Site Status

Lat

Long

Site Descr 1933

Sample Type

Contaminant

Units

Reported Max Level

Fac ID 12306

Fac Name Asbel

Fac City

Fac County Pasco

Fac Type

Tick Dip

FDER Distr

Southwest

ID 1

Site Name Cattle Dip Vat

Site Status

Lat

Long

Site Descr 1933

Sample Type

Contaminant

Units

Reported Max Level

Fac ID	12307	Fac Type	Tick Dip
Fac Name	Barnes	FDER Distr	Southwest
Fac City			
Fac County	Pasco		

ID 1

Site Name	Cattle Dip Vat	Site Descr	1933
Site Status		Sample Type	
Lat		Contaminant	
Long		Units	Reported Max Level

Fac ID	12308	Fac Type	Tick Dip
Fac Name	Barthel	FDER Distr	Southwest
Fac City			
Fac County	Pasco		

ID 1

Site Name	Cattle Dip Vat	Site Descr	1933
Site Status		Sample Type	
Lat		Contaminant	
Long		Units	Reported Max Level

Fac ID	12309	Fac Type	Tick Dip
Fac Name	Big Pasture	FDER Distr	Southwest
Fac City			
Fac County	Pasco		

ID 1

Site Name	Cattle Dip Vat	Site Descr	1933
Site Status		Sample Type	
Lat		Contaminant	
Long		Units	Reported Max Level

Fac ID	12310	Fac Type	Tick Dip
Fac Name	Boyd	FDER Distr	Southwest
Fac City			
Fac County	Pasco		

ID 1

Site Name	Cattle Dip Vat	Site Descr	1933
Site Status		Sample Type	
Lat		Contaminant	
Long		Units	Reported Max Level

Fac ID	12311	Fac Type	Tick Dip
Fac Name	Boyett, W.H.	FDER Distr	Southwest
Fac City			
Fac County	Pasco		

ID 1

Site Name	Cattle Dip Vat	Site Descr	1932
Site Status		Sample Type	
Lat		Contaminant	
Long		Units	Reported Max Level

Fac ID	12312	Fac Type	Tick Dip
Fac Name	College	FDER Distr	Southwest
Fac City			
Fac County	Pasco		

ID 1

Site Name	Cattle Dip Vat	Site Descr	1933
Site Status		Sample Type	
Lat		Contaminant	
Long		Units	Reported Max Level

Fac ID	12313	Fac Type	Tick Dip
Fac Name	Cootie	FDER Distr	Southwest
Fac City			
Fac County	Pasco		

ID 1

Site Name	Cattle Dip Vat	Site Descr	1933
Site Status		Sample Type	
Lat		Contaminant	
Long		Units	Reported Max Level

Fac ID	12314	Fac Type	Tick Dip
Fac Name	Costine	FDER Distr	Southwest
Fac City			
Fac County	Pasco		

ID 1

Site Name	Cattle Dip Vat	Site Descr	1932
Site Status		Sample Type	
Lat		Contaminant	
Long		Units	Reported Max Level

Fac ID	12315	Fac Type	Tick Dip
Fac Name	Crystal Springs	FDER Distr	Southwest
Fac City			
Fac County	Pasco		

ID 1

Site Name	Cattle Dip Vat	Site Descr	1933
Site Status		Sample Type	
Lat		Contaminant	
Long		Units	Reported Max Level

Fac ID	12316	Fac Type	Tick Dip
Fac Name	Dade City	FDER Distr	Southwest
Fac City			
Fac County	Pasco		

ID 1

Site Name	Cattle Dip Vat	Site Descr	1933
Site Status		Sample Type	
Lat		Contaminant	
Long		Units	Reported Max Level

Fac ID	12317	Fac Type	Tick Dip
Fac Name	Dewey	FDER Distr	Southwest
Fac City			
Fac County	Pasco		

ID 1

Site Name	Cattle Dip Vat	Site Descr	1932
Site Status		Sample Type	
Lat		Contaminant	
Long		Units	Reported Max Level

Fac ID	12318	Fac Type	Tick Dip
Fac Name	Dowling	FDER Distr	Southwest
Fac City			
Fac County	Pasco		

ID 1

Site Name	Cattle Dip Vat	Site Descr	1933
Site Status		Sample Type	
Lat		Contaminant	
Long		Units	Reported Max Level

Fac ID	12319	Fac Type	Tick Dip
Fac Name	Drexler	FDER Distr	Southwest
Fac City			
Fac County	Pasco		

ID 1

Site Name	Cattle Dip Vat	Site Descr	1933
Site Status		Sample Type	
Lat		Contaminant	
Long		Units	Reported Max Level

Fac ID	12320	Fac Type	Tick Dip
Fac Name	Ehren	FDER Distr	Southwest
Fac City			
Fac County	Pasco		

ID 1

Site Name	Cattle Dip Vat	Site Descr	1933
Site Status		Sample Type	
Lat		Contaminant	
Long		Units	Reported Max Level

Fac ID	12321	Fac Type	Tick Dip
Fac Name	Five A	FDER Distr	Southwest
Fac City			
Fac County	Pasco		

ID 1

Site Name	Cattle Dip Vat	Site Descr	1933
Site Status		Sample Type	
Lat		Contaminant	
Long		Units	Reported Max Level

Fac ID	12322	Fac Type	Tick Dip
Fac Name	French	FDER Distr	Southwest
Fac City			
Fac County	Pasco		

ID 1

Site Name	Cattle Dip Vat	Site Descr	1933
Site Status		Sample Type	
Lat		Contaminant	
Long		Units	Reported Max Level

Fac ID	12323	Fac Type	Tick Dip
Fac Name	Gaskin	FDER Distr	Southwest
Fac City			
Fac County	Pasco		

ID 1

Site Name	Cattle Dip Vat	Site Descr	1933
Site Status		Sample Type	
Lat		Contaminant	
Long		Units	Reported Max Level

Fac ID	12324	Fac Type	Tick Dip
Fac Name	Greenfield	FDER Distr	Southwest
Fac City			
Fac County	Pasco		

ID 1

Site Name	Cattle Dip Vat	Site Descr	1933
Site Status		Sample Type	
Lat		Contaminant	
Long		Units	Reported Max Level

Fac ID	12325	Fac Type	Tick Dip
Fac Name	Griffen	FDER Distr	Southwest
Fac City			
Fac County	Pasco		

ID 1

Site Name	Cattle Dip Vat	Site Descr	1933
Site Status		Sample Type	
Lat		Contaminant	
Long		Units	Reported Max Level

Fac ID	12326	Fac Type	Tick Dip
Fac Name	Hancock	FDER Distr	Southwest
Fac City			
Fac County	Pasco		

ID 1

Site Name	Cattle Dip Vat	Site Descr	1933
Site Status		Sample Type	
Lat		Contaminant	
Long		Units	Reported Max Level

Fac ID	12327	Fac Type	Tick Dip
Fac Name	Hayes	FDER Distr	Southwest
Fac City			
Fac County	Pasco		

ID 1

Site Name	Cattle Dip Vat	Site Descr	1933
Site Status		Sample Type	
Lat		Contaminant	
Long		Units	Reported Max Level

Fac ID	12328	Fac Type	Tick Dip
Fac Name	Hines	FDER Distr	Southwest
Fac City			
Fac County	Pasco		

ID 1

Site Name	Cattle Dip Vat	Site Descr	1933
Site Status		Sample Type	
Lat		Contaminant	
Long		Units	Reported Max Level

Fac ID	12329	Fac Type	Tick Dip
Fac Name	Hood Dairy	FDER Distr	Southwest
Fac City			
Fac County	Pasco		

ID 1

Site Name	Cattle Dip Vat	Site Descr	1932
Site Status		Sample Type	
Lat		Contaminant	
Long		Units	Reported Max Level

Fac ID	12330	Fac Type	Tick Dip
Fac Name	Hudson	FDER Distr	Southwest
Fac City			
Fac County	Pasco		

ID 1

Site Name	Cattle Dip Vat	Site Descr	1933
Site Status		Sample Type	
Lat		Contaminant	
Long		Units	Reported Max Level

Fac ID	12331	Fac Type	Tick Dip
Fac Name	Hughes	FDER Distr	Southwest
Fac City			
Fac County	Pasco		

ID 1

Site Name	Cattle Dip Vat	Site Descr	1933
Site Status		Sample Type	
Lat		Contaminant	
Long		Units	Reported Max Level

Fac ID	12332	Fac Type	Tick Dip
Fac Name	Johnson	FDER Distr	Southwest
Fac City			
Fac County	Pasco		

ID 1

Site Name	Cattle Dip Vat	Site Descr	1933
Site Status		Sample Type	
Lat		Contaminant	
Long		Units	Reported Max Level

Fac ID	12333	Fac Type	Tick Dip
Fac Name	Jones	FDER Distr	Southwest
Fac City			
Fac County	Pasco		

ID 1

Site Name	Cattle Dip Vat	Site Descr	1933
Site Status		Sample Type	
Lat		Contaminant	
Long		Units	Reported Max Level

Fac ID	12334	Fac Type	Tick Dip
Fac Name	Jordan	FDER Distr	Southwest
Fac City			
Fac County	Pasco		

ID 1

Site Name	Cattle Dip Vat	Site Descr	1932
Site Status		Sample Type	
Lat		Contaminant	
Long		Units	Reported Max Level

Fac ID	12335	Fac Type	Tick Dip
Fac Name	Jordon	FDER Distr	Southwest
Fac City			
Fac County	Pasco		

ID 1

Site Name	Cattle Dip Vat	Site Descr	1933
Site Status		Sample Type	
Lat		Contaminant	
Long		Units	Reported Max Level

Fac ID	12336	Fac Type	Tick Dip
Fac Name	Larkin	FDER Distr	Southwest
Fac City			
Fac County	Pasco		

ID 1

Site Name	Cattle Dip Vat	Site Descr	1933
Site Status		Sample Type	
Lat		Contaminant	
Long		Units	Reported Max Level

Fac ID	12337	Fac Type	Tick Dip
Fac Name	Little Pasture	FDER Distr	Southwest
Fac City			
Fac County	Pasco		

ID 1

Site Name	Cattle Dip Vat	Site Descr	1933
Site Status		Sample Type	
Lat		Contaminant	
Long		Units	Reported Max Level

Fac ID	12338	Fac Type	Tick Dip
Fac Name	McMillam	FDER Distr	Southwest
Fac City			
Fac County	Pasco		

ID 1

Site Name	Cattle Dip Vat	Site Descr	1933
Site Status		Sample Type	
Lat		Contaminant	
Long		Units	Reported Max Level

Fac ID	12339	Fac Type	Tick Dip
Fac Name	Mickler	FDER Distr	Southwest
Fac City			
Fac County	Pasco		
ID	1		
Site Name	Cattle Dip Vat	Site Descr	1932
Site Status		Sample Type	
Lat		Contaminant	
Long		Units	Reported Max Level
Fac ID	12340	Fac Type	Tick Dip
Fac Name	Mickler, P.C.	FDER Distr	Southwest
Fac City			
Fac County	Pasco		
ID	1		
Site Name	Cattle Dip Vat	Site Descr	1932
Site Status		Sample Type	
Lat		Contaminant	
Long		Units	Reported Max Level
Fac ID	12341	Fac Type	Tick Dip
Fac Name	Mizel	FDER Distr	Southwest
Fac City			
Fac County	Pasco		
ID	1		
Site Name	Cattle Dip Vat	Site Descr	1933
Site Status		Sample Type	
Lat		Contaminant	
Long		Units	Reported Max Level
Fac ID	12342	Fac Type	Tick Dip
Fac Name	Mobley	FDER Distr	Southwest
Fac City			
Fac County	Pasco		
ID	1		
Site Name	Cattle Dip Vat	Site Descr	1932
Site Status		Sample Type	
Lat		Contaminant	
Long		Units	Reported Max Level

Fac ID	12343	Fac Type	Tick Dip
Fac Name	Overstreet	FDER Distr	Southwest
Fac City			
Fac County	Pasco		

ID 1

Site Name	Cattle Dip Vat	Site Descr	1932
Site Status		Sample Type	
Lat		Contaminant	
Long		Units	Reported Max Level

Fac ID	12344	Fac Type	Tick Dip
Fac Name	Pasadena	FDER Distr	Southwest
Fac City			
Fac County	Pasco		

ID 1

Site Name	Cattle Dip Vat	Site Descr	1933
Site Status		Sample Type	
Lat		Contaminant	
Long		Units	Reported Max Level

Fac ID	12345	Fac Type	Tick Dip
Fac Name	Pasco	FDER Distr	Southwest
Fac City			
Fac County	Pasco		

ID 1

Site Name	Cattle Dip Vat	Site Descr	1933
Site Status		Sample Type	
Lat		Contaminant	
Long		Units	Reported Max Level

Fac ID	12346	Fac Type	Tick Dip
Fac Name	Port Richey	FDER Distr	Southwest
Fac City			
Fac County	Pasco		

ID 1

Site Name	Cattle Dip Vat	Site Descr	1933
Site Status		Sample Type	
Lat		Contaminant	
Long		Units	Reported Max Level

Fac ID	12347	Fac Type	Tick Dip
Fac Name	Ray Pond	FDER Distr	Southwest
Fac City			
Fac County	Pasco		

ID 1

Site Name	Cattle Dip Vat	Site Descr	1933
Site Status		Sample Type	
Lat		Contaminant	
Long		Units	Reported Max Level

Fac ID	12348	Fac Type	Tick Dip
Fac Name	Richland	FDER Distr	Southwest
Fac City			
Fac County	Pasco		

ID 1

Site Name	Cattle Dip Vat	Site Descr	1933
Site Status		Sample Type	
Lat		Contaminant	
Long		Units	Reported Max Level

Fac ID	12349	Fac Type	Tick Dip
Fac Name	Ryles	FDER Distr	Southwest
Fac City			
Fac County	Pasco		

ID 1

Site Name	Cattle Dip Vat	Site Descr	1933
Site Status		Sample Type	
Lat		Contaminant	
Long		Units	Reported Max Level

Fac ID	12350	Fac Type	Tick Dip
Fac Name	San Antonio	FDER Distr	Southwest
Fac City			
Fac County	Pasco		

ID 1

Site Name	Cattle Dip Vat	Site Descr	1933
Site Status		Sample Type	
Lat		Contaminant	
Long		Units	Reported Max Level

Fac ID	12351	Fac Type	Tick Dip
Fac Name	Sand Pond	FDER Distr	Southwest
Fac City			
Fac County	Pasco		

ID 1

Site Name	Cattle Dip Vat	Site Descr	1933
Site Status		Sample Type	
Lat		Contaminant	
Long		Units	Reported Max Level

Fac ID	12352	Fac Type	Tick Dip
Fac Name	Smith	FDER Distr	Southwest
Fac City			
Fac County	Pasco		

ID 1

Site Name	Cattle Dip Vat	Site Descr	1933
Site Status		Sample Type	
Lat		Contaminant	
Long		Units	Reported Max Level

Fac ID	12353	Fac Type	Tick Dip
Fac Name	Stokes	FDER Distr	Southwest
Fac City			
Fac County	Pasco		

ID 1

Site Name	Cattle Dip Vat	Site Descr	1932
Site Status		Sample Type	
Lat		Contaminant	
Long		Units	Reported Max Level

Fac ID	12354	Fac Type	Tick Dip
Fac Name	Tucker	FDER Distr	Southwest
Fac City			
Fac County	Pasco		

ID 1

Site Name	Cattle Dip Vat	Site Descr	1933
Site Status		Sample Type	
Lat		Contaminant	
Long		Units	Reported Max Level

Fac ID	12355	Fac Type	Tick Dip
Fac Name	Washington	FDER Distr	Southwest
Fac City			
Fac County	Pasco		

ID 1

Site Name	Cattle Dip Vat	Site Descr	1933
Site Status		Sample Type	
Lat		Contaminant	
Long		Units	Reported Max Level

Fac ID	12356	Fac Type	Tick Dip
Fac Name	Zephyrhills	FDER Distr	Southwest
Fac City			
Fac County	Pasco		

ID 1

Site Name	Cattle Dip Vat	Site Descr	1933
Site Status		Sample Type	
Lat		Contaminant	
Long		Units	Reported Max Level

Agency List Descriptions

US Environmental Protection Agency (USEPA)

Comprehensive Env Response, Compensation & Liability Information System List(CERCLIS)

The US EPA Comprehensive Environmental Response, Compensation, and Liability Information System (CERCLIS) is the Superfund database used to track facilities and/or locations that the USEPA is investigating to determine if an existing or threatened release of hazardous substances is present.

Agency File Date: 1/9/2009

Received by EDM: 1/30/2009

EDM Database Updated: 2/2/2009

RCRIS Handlers with Corrective Action(CORRACTS)

The US EPA Corrective Action Sites (CORRACTS) database is a listing of hazardous waste handlers that have undergone RCRA corrective action activity. This information is compiled by the EPA Regional and State RCRA program personnel, as well as the RCRA facilities themselves.

Agency File Date: 11/10/2008

Received by EDM: 2/4/2009

EDM Database Updated: 2/4/2009

Emergency Response Notification System List(ERNS)

The Emergency Response Notification System (ERNS) database stores information on the notification of oil discharges and hazardous substance releases. The ERNS program is a cooperative data sharing effort among the EPA, DOT and the National Response Center (NRC), which currently provides access to this data.

Agency File Date: 1/26/2009

Received by EDM: 2/2/2009

EDM Database Updated: 2/4/2009

Archived Cerclis Sites(NFRAP)

The US EPA NFRAP list contains archived data of CERCLIS records where the EPA has completed assessment activities and determined that no further steps to list the site on the NPL will be taken. NFRAP sites may be reviewed in the future to determine if they should be returned to CERCLIS based upon newly identified contamination problems at the site. Note: Archived CERCLIS records are now stored in the EPA List 8T database.

Agency File Date: 3/10/2009

Received by EDM: 3/10/2009

EDM Database Updated: 3/10/2009

RCRA-LQG,SQG,CESQG and Transporters(NONTSD)

The EDM NONTSD list is a subset of the US EPA RCRAInfo System and identifies facilities that generate and transport hazardous wastes. These facilities may be Large Quantity Generators (LQG), Small Quantity Generators (SQG), Conditionally Exempt SQG's (CESQG) as well as "Non-Notifiers" and "Non-Handlers".

Agency File Date: 11/12/2008

Received by EDM: 1/9/2009

EDM Database Updated: 1/15/2009

National Priorities List(NPL)

The US EPA National Priorities List (NPL) contains facilities and/or locations where environmental contamination has been confirmed and prioritized for cleanup activities. In addition to sites that are currently on the EPA NPL, the EDM database contains sites that have been Proposed for and Deleted from the list.

Agency File Date: 1/9/2009

Received by EDM: 1/30/2009

EDM Database Updated: 2/2/2009

Tribal Lust List(TRIBLLUST)

The USEPA Region IV Tribal Tanks database lists Active and Closed storage tank facilities on Native American lands. The EDM Tribal Lust report is created by extracting those records from the storage tank database that have indicated current or past releases.

Agency File Date: 6/6/2008

Received by EDM: 10/14/2008

EDM Database Updated: 10/27/2008

Tribal Tanks List(TRIBLTANKS)

The USEPA Region IV Tribal Tanks database lists Active and Closed storage tank facilities on Native American lands.

Agency File Date: 6/6/2008

Received by EDM: 10/14/2008

EDM Database Updated: 10/27/2008

RCRA-Treatment, Storage and/or Disposal Sites(TSD)

The EDM TSD list is a subset of the US EPA RCRAInfo system and identifies facilities that Treat, Store and/or Dispose of hazardous waste.

Agency File Date: 11/12/2008

Received by EDM: 1/9/2009

EDM Database Updated: 1/15/2009

Brownfields Management System(USBRWNFLDS)

The US EPA Brownfields program contains information on Brownfields properties reported to be addressed by Brownfields Grantees or by EPA with Targeted Brownfields Assessment funding. EDM has included Tribal Brownfield sites in it's USBRWNFLDS database.

Agency File Date: 1/1/2009

Received by EDM: 2/16/2009

EDM Database Updated: 2/16/2009

Florida Department of Environmental Protection (FDEP)

State Designated Brownfields(BRWNFLDS)

The FDEP Brownfields database contains a listing of State Designated Brownfield Areas. Brownfields areas are typically abandoned, idled or underused industrial and commercial facilities where expansion or redevelopment is complicated by real or perceived environmental contamination.

Agency File Date: 2/6/2009

Received by EDM: 2/6/2009

EDM Database Updated: 2/6/2009

State Dry Cleaners List(DRY)

The Florida Dry Cleaners List is comprised of data from the FDEP Storage Tank and Contamination Monitoring (STCM) database and the Drycleaning Solvent Cleanup Program- Priority Ranking List. It contains a listing of those Dry Cleaner sites (and suspected historical Dry Cleaning sites) who have registered with the FDEP for the Dry Cleaning Solvent Cleanup Program.

Agency File Date: 12/1/2008

Received by EDM: 12/15/2008

EDM Database Updated: 12/15/2008

State Institutional and/or Engineering Controls(INSTENG)

The FDEP INSTENG list contains sites that have had Institutional and/or Engineering Controls implemented to regulate exposure to environmental hazards

Agency File Date: 1/5/2009

Received by EDM: 1/5/2009

EDM Database Updated: 1/6/2009

Leaking Underground Storage Tanks List(LUST)

The FDEP LUST list identifies facilities and/or locations that have notified the FDEP of a possible release of contaminants from petroleum storage systems. This Report is generated from the FDEP Storage Tank and Contamination Monitoring Database (STCM).

Agency File Date: 1/7/2009

Received by EDM: 2/5/2009

EDM Database Updated: 2/5/2009

Solid Waste Facilities List(SLDWST)

The FDEP SLDWST identifies locations that have been permitted to conduct solid waste handling activities including Landfills, Transfer Stations and sites handling Bio-Hazardous wastes. Sites listed with "##" after the Facility ID Number are historical locations, obtained from documents on record at local agencies.

Agency File Date: 3/26/2009

Received by EDM: 3/26/2009

EDM Database Updated: 3/26/2009

State CERCLIS Equivalent(STCERC)

The STCERC is a historical listing of sites that the Florida Department of Environmental Regulation (FDER) compiled to track suspect contamination sites. This list was known as the Florida SITES list and was last updated by the FDER in 1989.

Agency File Date: 12/1/1989

Received by EDM: 4/1/1995

EDM Database Updated: 4/25/1995

State NPL Equivalent(STNPL)

The FDEP State Funded Action Sites (SFAS) list contains facilities and/or locations that have been identified by the FDEP as having known environmental contamination and are currently being addressed through State funded cleanup action.

Agency File Date: 9/5/2008

Received by EDM: 3/26/2009

EDM Database Updated: 3/26/2009

Underground/Aboveground Storage Tanks(TANKS)

The FDEP TANKS list contains sites with registered aboveground and/or underground storage tanks containing regulated petroleum products. Please refer to the "Explanation of Florida Tank Codes" insert to interpret tank construction, monitoring and piping codes.

Agency File Date: 12/2/2008

Received by EDM: 12/26/2008

EDM Database Updated: 12/30/2008

State Voluntary Cleanup List(VOLCLNUP)

The FDEP VOLCLNUP List is derived from the FDEP Brownfields Site Rehabilitation Agreement (BSRA) database. This database identifies those sites that have signed an agreement to Voluntarily cleanup a Brownfields site in accordance with the FDEP's requirements.

Agency File Date: 1/26/2009

Received by EDM: 2/6/2009

EDM Database Updated: 2/10/2009

EXPLANATION OF FLORIDA TANK CODES

CONSTRUCTION TYPE CODES

A = BALL CHECK VALVE
B = INTERNAL LINING
C = STEEL
D = UNKNOWN
E = FIBERGLASS
F = FIBERGLASS-CLAD STEEL
G = CATHODIC PROTECTION-SACRIFICIAL ANODE
H = CATHODIC PROTECTION -IMPRESSED CURRENT
I = DBL WALL/SINGLE MATERIAL
J = SYNTHETIC LINER IN TANK EXCAVATION
K = AST CONTAINMENT: CONCRETE /SYNTHETIC MATERIAL AREA
L = COMPARTMENTED
M = SPILL CONTAINMENT BUCKET
N = FLOW SHUT OFF
O = TIGHT FILL
P = LEVEL GAUGES, HI LEVEL ALARMS
Q = OTHER DER APPROVED PROTECTION METHOD
R = DBL WALL/DUAL MATERIAL/ (TANK "JACKET")
S = OTHER DEP APPROVED SECONDARY CONTAINMENT SYSTEM
T = SMALL USE TANK
U = FIELD ERECTED TANK
V = PIPELESS UST W/SECONDARY CONTAINMENT
W = BUILT ON SUPPORTS
X = CONCRETE
Y = POLYETHYLENE
Z = OTHER DEP APPROVED TANK MATERIAL

PIPING TYPE CODES

A = ABOVE GROUND-NO CONTACT W/SOIL
B = STEEL OR GALVANIZED METAL
C = FIBERGLASS
D = EXTERNAL PROTECTIVE COATING
E = CATHODIC PROTECTION (SACRIFICIAL ANODE/IMPRESSED CURRENT)
F = DBLWALL/SINGLE MATERIAL
G = SYNTHETIC OR BOX/TRENCH LINER
H = AIRPORT/SEAPORT HYDRANT SYSTEM
I = SUCTION PIPING SYSTEM
J = PRESSURIZED PIPING SYSTEM
K = DISPENSER LINERS
L = BULK PRODUCT SYSTEM
M = DOUBLE WALL / DUAL MATERIAL (PIPE "JACKET")
N = APPROVED SYNTHETIC MATERIAL
O = SEVERE VIOLATION
P = INTERNAL PIPING WITHIN INTERNAL SUMP RISER
V = VIOLATION
X = NO PIPING ASSOCIATED WITH TANK
Y = UNKNOWN
Z = OTHER DEP APPROVED PIPING MATERIAL

LEAK MONITORING CODES

1 = CONTINUOUS ELECTRONIC SENSING EQUIPMENT
2 = VISUAL INSPECTIONS OF PIPING SUMPS
3 = ELECTRONIC MONITORING OF PIPING SUMPS
4 = VISUAL INSPECTIONS OF DISPENSING LINERS
5 = ELECTRONIC MONITORING OF DISPENSER LINERS
6 = EXTERNAL PIPING MONITORING
7 = AUTOMATICALLY SAMPLED WELLS
8 = MANUALLY SAMPLED WELLS
A = SITE SUITABILITY PLAN
B = SITE SUITABILITY PLAN EXEMPTION
C = GROUNDWATER MONITOR PLAN
D = SPCC PLAN
E = INTERSTITIAL MONITORING UST LINERS
F = INTERSTITIAL SPACE-DOUBLE WALL TANK
G = ELECTRONIC LINE LEAK DETECTOR W/FLOW SHUTOFF
H = MECHANICAL LINE LEAK DETECTOR
I = NOT REQUIRED-SEE RULE FOR EXEMPTIONS
J = INTERSTITIAL MONITORING-PIPING LINER
K = INTERSTITIAL MONITORING- DOUBLE WALL PIPING
L = AUTOMATIC TANK GAUGING SYSTEM (USTS)
M = MANUAL TANK GAUGING SYSTEM (USTS)
N = GROUNDWATER MONITORING SYSTEM
O = VAPOR MONITORING SYSTEM
P = VAPOR MONITORING W/DILUTION PROCEDURES
Q = VISUAL INSPECTION OF AST SYSTEMS
R = INTERSTITIAL MONITORING OF TANK BOTTOM
S = STATISTICAL INVENTORY RECONCILIATION (SIR/USTS)
T = ANNUAL TIGHTNESS TEST WITH INVENTORY (UST)
U = BULK PIPING PRESSURE TEST
V = SUCTION PUMP CHECK VALVE
W = FIBER-OPTIC TECHNOLOGIES
X = NONE
Y = UNKNOWN
Z = OTHER DEP APPROVED MONITORING METHOD

Map Descriptions

Brownfields and Contaminated Areas Map

EDM's Brownfields and Contaminated Areas map displays the areal extent and location of State Designated Brownfields, USEPA National Priorities List (Superfund) sites, State Funded Action Sites (State NPL equivalent) and FDEP Contaminated Groundwater Delineation areas.

The FDEP Groundwater Delineation Program was developed after studies conducted in 1983, showed the presence of ethylene dibromide (EDB) in drinking water wells at various locations throughout the state. From 1962 to mid 1983 the Florida Department of Agriculture and Consumer Services conducted widespread field application of this soil fumigant (EDB) to control nematodes in citrus groves. EDB was also used by private citizens on golf courses and on crops such as peanuts and soybeans. Because of the EDB in drinking water wells, the 1988 Legislature directed the Department of Environmental Protection to implement water well construction and water testing standards within areas of known ground water contamination.

Well Location Map

EDM's Well Location Map displays the location of Public Water Supply and consumptive use water wells in the area surrounding the subject property. Data details regarding these water wells is provided for those wells that fall within a 1/2 Mile radius of the subject property.

This information is derived from integrating map data from the US Census Bureau and the USGS along with well location data from the FEDP and various water management districts throughout the State of Florida. In addition to the well location information displayed, this map also includes Section, Township and Range info, USGS Quad Names and the Latitude and Longitude of the subject property (Deg-Min-Sec).

American Indian Lands

EDM has obtained American Indian Reservation boundary files from the US Census Bureau and has presented them in a statewide reference map. General location and contact information is also presented in the Table accompanying this map.

Topographic Map

EDM's Topographic Map is derived from Digital Raster Graphic (DRG) data obtained from the US Geological Survey (USGS). A DRG is a raster image created by scanning published paper maps on high-resolution scanners. To display these DRGs within our Geographic Information System (GIS), EDM strips the collar information from each image and assigns control points for matching the image to ground control coordinate values associated with our vector based Street Map data.

FEMA Flood Map

EDM's FEMA Flood Map is a representation of 100-Year and 500-Year floodplain areas as derived from Digital Q3 Flood Data obtained from the Federal Emergency Management Agency (FEMA). The Q3 Flood Data are developed by scanning and vectorizing existing hardcopy Flood Insurance Rate Maps (FIRMs) to create 1) a raster product suitable for viewing or printing and 2) a thematic vector overlay of flood risk areas. The Q3 Flood Data are intended to capture all FIRM data in the raster file, but only certain features in the vector file. EDM uses the vector file to provide a graphic display of the 100-year and 500-year floodplain areas.

Definitions: SFHA-Special Flood Hazard Area COBRA-Coastal Barrier Resources Act

NWI Wetlands Map

EDM's NWI Wetlands Map is a representation of wetland areas as derived from Digital Line Graph (DLG) data obtained from the US Fish and Wildlife Service (FWS) National Wetlands Inventory (NWI) program. The FWS/NWI has the primary responsibility for the mapping and inventory of wetlands within the United States. The NWI produces wetland maps by initially employing photo-interpretation of color-infrared photographs. These photographs often provide distinctive color, texture and pattern features that are characteristic of wetland vegetation and background soils. The mapping process may be further checked and validated through analysis of US Geological Survey (USGS) Topographic maps and Natural Resources Conservation Service (NRCS) Soil Survey maps. In some instances, field reconnaissance may also be an option during the validation process.