




**A CULTURAL RESOURCE ASSESSMENT SURVEY
OF THE U.S. 301/ZEPHYRHILLS
PROJECT DEVELOPMENT AND ENVIRONMENT (PD&E) STUDY
FROM S.R. 39 TO C.R. 54
PASCO COUNTY, FLORIDA**

**Work Program Item Segment No.: 256422 1
Federal Aid Program No. 1455-001-U**

This project evaluates adding through lanes on U.S. 301 from S.R. 39 to C.R. 54 through Zephyrhills. A one-way pair system using 6th Street and/or 7th Street is being considered. The approximate length of the project is 2.6 miles.



Volume 2 of 4

**February 2000
Revised September 2000**

**A CULTURAL RESOURCE ASSESSMENT SURVEY
OF THE U.S. 301/ZEPHYRHILLS
PROJECT DEVELOPMENT AND ENVIRONMENT (PD&E)
STUDY
FROM S.R. 39 TO C.R. 54
PASCO COUNTY, FLORIDA**

**Work Program Item Segment No.: 256422 1
Federal Aid Program No. 1455-001-U**

This project evaluates adding through lanes on U.S. 301 from S.R. 39 to C.R. 54 through Zephyrhills. A one-way pair system using 6th Street and/or 7th Street is being considered. The approximate length of the project is 2.6 miles.

Prepared for:

**Florida Department of Transportation
District Seven
11201 North McKinley Drive
Tampa, Florida 33612-6456**

Prepared by:

**Archaeological Consultants, Inc.
2345 Bee Ridge Road, Suite 6
Sarasota, Florida 34239**

In association with:

**Post, Buckley, Schuh & Jernigan, Inc.
5300 West Cypress, Suite 300
Tampa, Florida 33607-1006**

Appendix A

**February 2000
Revised September 2000**

APPENDIX A: Florida Site File (FSF) Forms (Newly Recorded Sites)

ARCHAEOLOGICAL SITE FORM
FLORIDA MASTER SITE FILE

Site #8 PA1206
Recorder Site #
Field Date 2/1/00
Form Date 2/7/00

[X] Original
[] Update
(give site #)

Version 2.2 3/97

Consult Guide to Archaeological Site Forms for detailed instructions.

Site Name(s) Shepard Park Site
Project Name US 301 PD&E Study - Cultural Resource Assessment Survey
Ownership: [] private-profit [] private-nonprofit [] private-individ. [] private-unspecifd. [X] city [] county [] state [] federal [] foreign [] Native Amer. [] unknown
USGS 7.5 Map Name & Date Zephyrhills, Fla. 1975, PR 1987
Township 26S Range 21E Section 14
City/Town (if within 3 mi.) Zephyrhills
UTM: Zone [] 16 [X] 17 Easting 384120 Northing 3122850
Address/ Vicinity of/ Route to East side of 6th Street, just south of Avenue A
Name of Public Tract (e.g., park) Shepard Park

TYPE OF SITE (Check all choices that apply; if needed write others in at bottom)
SETTING *
STRUCTURES - OR - FEATURES *
FUNCTION *
[X] Land-terrestrial
[] Cave/Sink-subterranean
[] terrestrial
[] aquatic
[] intermittently flooded
[] Wetland-palustrine
[] usually flooded
[] sometimes flooded
[] usually dry
[] Lake/Pond-lacustrine
[] River/Stream/Creek-riverine
[] Tidal-estuarine
[] Saltwater-marine
[] marine unspecified
[] "high energy" marine
[] "low energy" marine
[] Other
[] aboriginal boat
[] agric/farm building
[] burial mound
[] building remains
[] cemetery/grave
[] dump/refuse
[] earthworks
[] fort
[] midden
[] mill unspecified
[] mission
[] mound unspec.
[] plantation
[] platform mound
[] well
[] road segment
[] shell midden
[] shell mound
[] shipwreck
[] subsurface features
[] surface scatter
[] well
[X] none specified
[] campsite
[] extractive site
[] habitation (prehistoric)
[] homestead (historic)
[] farmstead
[] village (prehistoric)
[] town (historic)
[] quarry

HISTORIC CONTEXTS (Check all that apply; use most specific subphases; e.g., if Glades Ia only, don't also use Glades I)
Aboriginal*
[] Alachua
[] Archaic, Early
[] Archaic, Middle
[] Archaic, Late
[] Archaic unspecified
[] Belle Glade I
[] Belle Glade II
[] Belle Glade III
[] Belle Glade IV
[] Belle Glade unspec
[] Cades Pond
[] Deptford
[] Other
[] Englewood
[] Fort Walton
[] Glades Ia
[] Glades Ib
[] Glades I unsp.
[] Glades IIa
[] Glades IIb
[] Glades IIc
[] Glades II unsp.
[] Glades IIIa
[] Glades IIIb
[] Glades IIIc
[] Glades III unsp.
[] Glades unspec.
[] Hickory Pond
[] Leon-Jefferson
[] Malabar I
[] Malabar II
[] Manasota
[] Mount Taylor
[] Norwood
[] Orange
[] Paleoindian
[] Pensacola
[] Perico Island
[] Safety Harbor
[] St. Augustine
[] St. Johns Ia
[] St. Johns Ib
[] St. Johns I unspec.
[] St. Johns IIa
[] St. Johns IIb
[] St. Johns IIc
[] St. Johns II unspec.
[] St. Johns unspecif.
[] Santa Rosa
[] Santa Rosa-Swift Creek
[] Seminole: Colonization
[] Seminole: 1st War To 2d
[] Seminole: 2d War to 3d
[] Seminole: 3d War On
[] Seminole unspecified
[] Swift Creek, Early
[] Swift Creek, Late
[] Swift Creek, unspecif.
[] Transitional
[] Weeden Island I
[] Weeden Island II
[] Weeden Island unspec.
[] Prehistoric nonceramic
[] Prehistoric ceramic
[] Prehistoric unspecified
Nonaboriginal*
[] First Spanish 1513-99
[] First Spanish 1600-99
[] First Spanish 1700-1763
[] First Spanish unspecified
[] British 1763-1783
[] Second Spanish 1783-1821
[] American Territorial 1821-45
[] American Civil War 1861-65
[] American 19th Century
[] American 20th Century
[] American unspecified
[] African-American

*Consult Guide to Archaeological Site Form for preferred descriptions not listed above (data are "coded fields" at the Site File).

SURVEYOR'S EVALUATION OF SITE
Potentially eligible for a local register? [] yes: name of register at right [X] no [] insufficient info
Individually eligible for National Register? [] yes [X] no [] insufficient info
Potential contributor to NR district? [] yes [X] no [] insufficient info
Explanation of Evaluation (Required if evaluated; limit to 3 lines; attach full justification) Small lithic scatter with no diagnostics and limited artifact assemblage. Low research potential.
Recommendations for Owner or SHPO Action None.

DHR USE ONLY OFFICIAL EVALUATIONS DHR USE ONLY
NR DATE KEEPER-NR ELIGIBILITY: yes no Date
SHPO-NR ELIGIBILITY: yes no potentially elig. insufficient info Date
DELIST DATE LOCAL DESIGNINATION: Local office Date
National Register Criteria for Evaluation: a b c d (See National Register Bulletin 15, p.2)

Consult Guide to Archaeological Site Form for detailed instructions.

FIELD METHODS

SITE DETECTION*

- no field check, literature search, informant report, remote sensing, exposed ground, posthole digger, auger--size, unscreened shovel, screened shovel

SITE BOUNDARIES*

- bounds unknown, none by recorder, literature search, informant report, remote sensing, insp exposed ground, posthole tests, auger--size, unscreened shovel, screened shovel, block excavations, estimate or guess

Other methods; number, size, depth, pattern of units; screen size (attach site plan) 7 TPs at 10 and 25-30 m intervals; .5 m diameter by 1.0-1.2 m deep; 1/4" mesh screen. 2 productive TPs

SITE DESCRIPTION

Extent Size (m2) 225 Depth/stratigraphy of cultural deposit 40-110 cmbs/0-35 cm mottled gray sand, 35-90 mottled gray and tan sand, 90-115 very pale brown sand

Temporal Interpretation*- Components (check one): single, prob single, prob multiple, multiple, uncertain, unknown. Describe each occupation in plan (refer to attached large scale map) and stratigraphically. Discuss temporal and functional interpretations:

Integrity Overall disturbance*: none seen, minor, substantial, major, redeposited, destroyed-document, unknown. Disturbances/threats/protective measures park development and landscaping/road widening

Surface: area collected m2 # collection units Excavation: # noncontiguous blocks

ARTIFACTS

Total Artifacts # 8(C) (C)ount or (E)stimate? Surface # 0 (C) or (E) Subsurface # 8(C) (C) or (E)

COLLECTION SELECTIVITY*

- unknown, unselective (all artifacts), selective (some artifacts), mixed selectivity

SPATIAL CONTROL*

- uncollected, general (not by subarea), unknown, controlled (by subarea), variable spatial control, Other

ARTIFACT CATEGORIES* and DISPOSITIONS* (example: A bone-human)

- Pick exactly one code from Disposition List: bone-animal, bone-human, bone-unspecified, bone-worked, brick/building debris, ceramic-aboriginal, ceramic-nonaboriginal, daub, exotic-nonlocal, glass, lithics-aboriginal, metal-nonprecious, metal-precious/coin, shell-unworked, shell-worked, Others:

Disposition List*

- A- category always collected, S- some items in category collected, O- observed first hand, but not collected, R- collected and subsequently left at site, I- informant reported category present, U- unknown

Artifact Comments All are coral waste flakes - 50% thermally altered; all but one are non-decortication

DIAGNOSTICS

(Type or mode, and frequency: e.g., Suwannee ppk, heat-treated chert, Deptford Check-stamped, ironstone/whiteware)

- 1. N= 5, N= 9, N=
2. N= 6, N= 10, N=
3. N= 7, N= 11, N=
4. N= 8, N= 12, N=

ENVIRONMENT

Nearest fresh water type* & name (incl. relict source) Lake Zephyr Distance (m)/bearing 300m/WNW
Natural community (FNAI category* or leave blank)
Local vegetation Lawn grass
Topography* Level land Min Elevation 24 meters Max Elevation 24 meters
Present land use City park
SCS soil series Tavares-Urban Land Complex, 0-5% slopes Soil association Tavares-Sparr-Adamsville

FURTHER INFORMATION


Informant(s): Name/Address/Phone/Email
Describe field & analysis notes, artifacts, photos. For each, give type* (e.g., notes), curating organization *, accession #s, and short description.

Manuscripts or Publications on the site (Use continuation sheet, give FMSF# if relevant) A Cultural Resource Assessment Survey of the U.S. 301\ Zephyrhills PD&E Study from S.R. 39 to C.R. 54, Pasco County, Florida

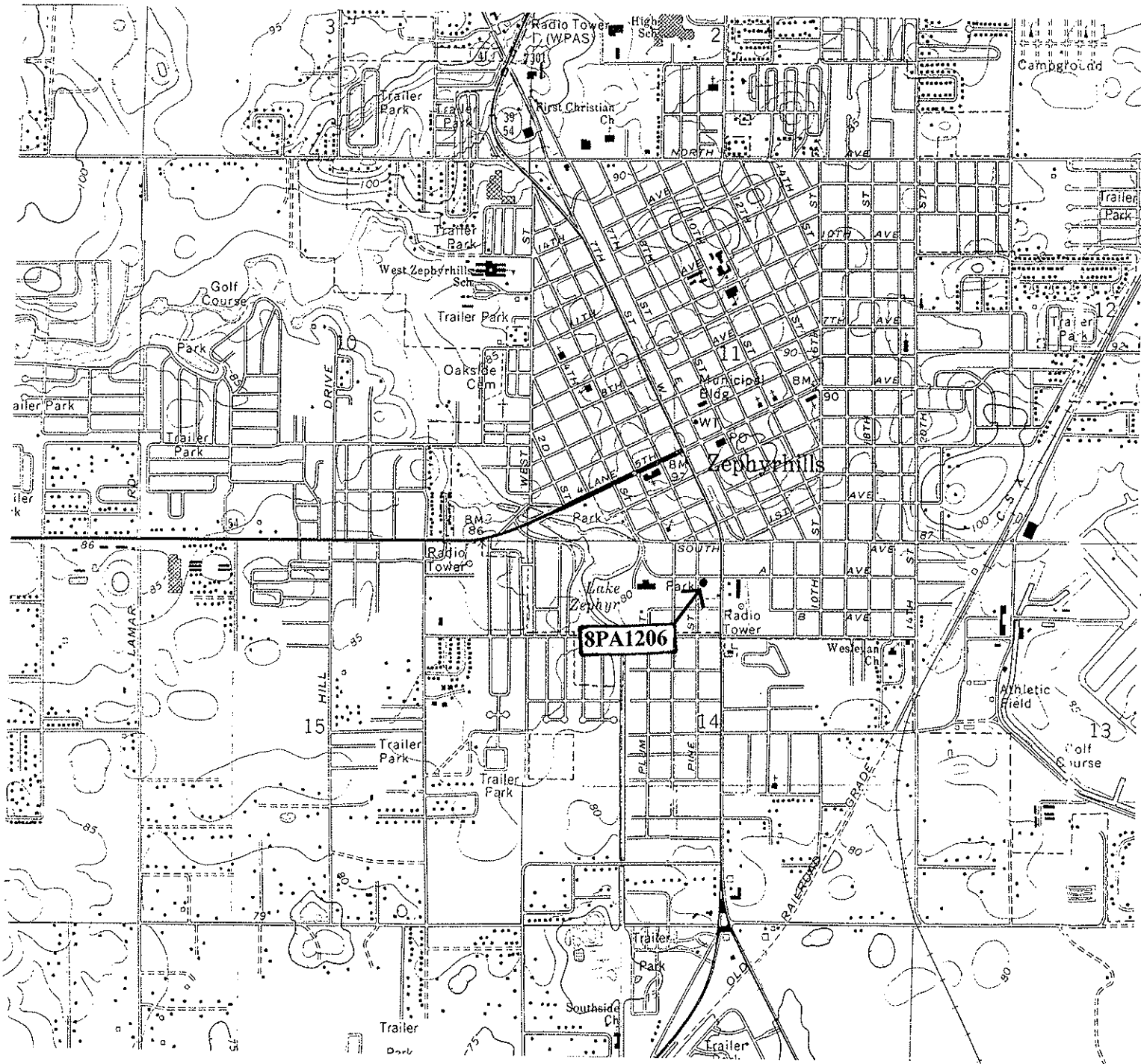
Recorder(s): Name/Addr./Phone/Email Joan Deming, ACI/2345 Bee Ridge Rd, Ste 6, Sarasota, FL 34239/941-925-9906/ACImainFL@cs.com
Affiliation* or FAS Chapter Archaeological Consultants, Inc.

* Consult Guide to Archaeological Site Form for preferred descriptions not listed above (data are "coded fields" at the Site File).


SITE PLAN & LOGS REQUIRED At 1:300 (1:3600) or larger scale, show site boundaries, scale north arrow, datum, test/collection units, landmarks, mappers, date.



USGS MAP



*
MN
GN
0°
0'55"
16 MILS



CONTOUR INTERVAL 10 FEET
NATIONAL GEODETIC VERTICAL DATUM OF 1929

UTM GRID AND 1982 MAGNETIC NORTH
DECLINATION AT CENTER OF SHEET

HISTORICAL STRUCTURE FORM

Site #8 PA1045

FLORIDA MASTER SITE FILE

Version 3.0 11/96

Recorder # 7/24

Field Date 4/27/00

Form Date 5/1/00

Original

Update

(give site #)

Consult Guide To Historical Structure Forms for detailed instructions.

Site Name(s) (address if none) Old City Hall

Multiple Listing [DHR only]

Survey CRAS of US 301, Zephyrhills

Survey #

National Register Category (Please check one: consult with Site File before using last four):

building

structure

district

site

object

LOCATION & IDENTIFICATION

Address (Include N,S,E,W,#;St.,Ave.,etc.) 38416 5th Avenue

Cross Streets (nearest/between) SE corner of 5th Avenue and 7th Street

City/Town (within 3 miles) Zephyrhills

In Current City Limits: y n unknown

County Pasco

Tax Parcel #(s) 1126210010167000217

Subdivision name City of Zephyrhills

Block 167

Lot 217

Ownership (Please check one):

private-profit

private-individual

city county

Native American

private-nonprofit

private-unspecified

state federal

foreign

unknown

Name of Public Tract (e.g., park)

Route to (especially if no street address)

MAPPING

USGS 7.5' Map Name & Date Zephyrhills, Fla. 1975 PR 1987

Township 26S Range 21E Section 11 1/4 section: NW SW SE NE Irregular-name:

Landgrant

UTM: Zone 16 17

Easting 384150

Northing 3123440

Plat or other map (map's name, location) Plat Book 1, Page 54

DESCRIPTION

Style* Art Deco

Exterior Plan* rectangular

Number of Stories 1

Structural System(s)* masonry

Foundation: Type(s)* continuous

Material(s)* concrete

Exterior Fabric(s)* stucco

Roof: Type(s)* flat, shed

Material(s)* built-up, composition shingle

Roof secondary strucs. (dormers etc.)*

Chimney: No 0 Material(s)*

Location(s)*

Windows (types, materials, etc.)* 1 light fixed, metal, paired and independent; 2/2 SHS, metal, independent

Main Entrance (stylistic details) recessed entry with 4 panel modern paired doors through semielliptical arch with voussoirs and keystone decoration

Porches: #open #closed #incised Location(s)

Porch roof type(s)

Exterior Ornament recessed entry through a semielliptical arch with voussoirs and keystone decoration, central stepped parapet with corner battlements, recessed decorative and name panels above entrance, windows, and at cornice

Interior Plan* unknown

Condition (Please check one): excellent good fair deteriorated ruinous

Surroundings (N=None, S=Some, M=Most, A=All/nearly all): M commercial S residential institutional undeveloped

Ancillary Features (No., type of outbuildings; major landscape features. Use continuation sheet for descriptions of interior, landscaping, etc)

Archaeological Remains None observed.

Check if Archaeological Form completed

*Consult Guide to Historical Structure Forms for preferred descriptions (coded fields at the Site File).

DHR USE ONLY*****OFFICIAL EVALUATIONS*****DHR USE ONLY

NR DATE	KEEPER-NR ELIGIBILITY: <input type="checkbox"/> yes <input type="checkbox"/> no	Date
	SHPO-NR ELIGIBILITY: <input type="checkbox"/> yes <input type="checkbox"/> no <input type="checkbox"/> potentially elig. <input type="checkbox"/> insufficient info	Date
DELIST DATE	LOCAL DESIGNATION:	Date
	Local office	
National Register Criteria for Evaluation <input type="checkbox"/> a <input type="checkbox"/> b <input type="checkbox"/> c <input type="checkbox"/> d (See National Register Bulletin 15, p.2)		

HISTORICAL STRUCTURE FORM

Consult Guide to Historical Structure Forms for detailed instructions

HISTORY

Construction date: Exactly 1936 (year) Approximately _____ (year) Earlier than _____ (year) Later than _____ (year)
 Architect (last name first): unknown Builder (last name first) Works Progress Administration
 Moves: yes no unknown Date _____ Original address _____
 Alterations: yes no unknown Date c.1980 Nature* See Continuation Sheet
 Additions: yes no unknown Date c.1980 Nature* room addt on S
 Original Use* (give date ranges) City Hall, jail, firehouse (1936-c.1955)
 Intermediate Uses* (give date ranges) office (c.1955 - present)
 Present Use* (give date ranges) office
 Ownership History (especially original owner, dates, profession, etc.) City of Zephyrhills (1936-1959); Joe A. McClain and Jo Edwards (1959 - present)

*Consult Guide to Historical Structure Forms for preferred descriptions (coded fields at the Site File).

RESEARCH METHODS (Check all choices that apply; if needed write others at bottom)

- | | | | |
|---|---|--|--|
| <input type="checkbox"/> formal archaeological survey | <input checked="" type="checkbox"/> past surveys search at FMSF | <input checked="" type="checkbox"/> local library research | <input type="checkbox"/> Sanborn maps |
| <input type="checkbox"/> informal archaeological inspection | <input checked="" type="checkbox"/> past sites search at FMSF | <input type="checkbox"/> non-local library research | <input type="checkbox"/> subdivision maps |
| <input type="checkbox"/> Public Lands Survey (DEP) | <input type="checkbox"/> FL Archives (Gray Building) | <input type="checkbox"/> building permits | <input type="checkbox"/> plat maps |
| <input type="checkbox"/> tax records/property deeds | <input type="checkbox"/> FL Photo Archives (Gray Building) | <input type="checkbox"/> demolition permits | <input type="checkbox"/> local newspaper files |
| <input checked="" type="checkbox"/> tax records only | <input checked="" type="checkbox"/> occupant/owner interview | <input type="checkbox"/> commercial permits | |
| <input type="checkbox"/> interior inspection | <input checked="" type="checkbox"/> neighbor interview | <input type="checkbox"/> occupation permits | |
| <input type="checkbox"/> other methods (specify) _____ | | | |

SURVEYOR'S EVALUATION OF SITE (Check one choice on each line)

Potentially eligible for local register? yes: name register at right no insufficient info Name of local register if eligible: _____
 Individually eligible for National Register? yes no insufficient info _____
 Potential contributor to Nat. Reg. district? yes no insufficient info _____
 Area(s) of Historical Significance (See National Register Bulletin 15, p. 8 for categories: e.g. "architecture," "ethnic heritage," "community planning & development," etc.) _____
 Community Planning and Development _____

Explanation of Evaluation (required, whether positive or not; limit to three lines; attach longer statement, if needed, on separate sheet) _____
 See Continuation Sheet.

DOCUMENTATION (Photos, Plans, etc.)

Bibliographic References (Use Continuation Sheet, give FMSF Manuscript # if relevant) Zephyrhills Depot Museum, photographic collection; Betty Kennedy Director, Main Street Zephyrhills, Inc. personal communication with Kimberly Hinder 4/27/00; Local historians Rick Moore, George Newcomb, and Joe McClain, personal communication with Betty Kennedy, 4/27/00; Quatrefoil Consulting, City of Zephyrhills Historic Preservation Survey, 6/99; "Progress in Zephyrhills," 8/17/51.
 Photographs (required) B&W print(s) at least 3x5, at least one main facade.
 Location of negatives & negative numbers Archaeological Consultants, Inc. Roll 7/20-24

RECORDER

Name (last name first)/Address/Phone/Fax/Email/Affiliatio Hinder, Kimberly
Archaeological Consultants, Inc./ P.O. Box 5103, Sarasota, FL 34277-5103/(941)925-9906/(941)925-9767/ACIMAIN@COMPUSERVE.COM


Remember: Use a Supplement for Site Forms or other continuation sheet for descriptions that do not fit in the spaces above.

- REQUIRED:** (1) USGS 7.5' MAP WITH STRUCTURE PINPOINTED IN RED
 (2) LARGE SCALE STREET OR PLAT MAP
 (3) PHOTO OF MAIN FACADE, PREFER B&W, AT LEAST 3x5

CONTINUATION SHEET

This former City Hall was constructed in 1936 with funding from the Works Progress Administration, one of the New Deal programs. It acted not only as the seat of government for the community but also as the fire station and jail. By the early 1950s, the community constructed larger governmental facilities and put the 1936 building up for bid. Joe McClain, the only bidder, purchased the former City Hall for \$15,000 in 1955. It has functioned as office space since that time. The building was extensively altered ca. 1980. The traditional fire station entrance and two windows on the west elevation were removed and replaced by infill and a modern door with a mansard metal hood. An addition with a shed roof was made on the south (rear) elevation, and the parapet wall on the west elevation was extended to mask this addition. Another modern entrance with a mansard metal hood flanked by two one-light fixed metal windows was also added on the west elevation at the south end of the building. These alterations required the application of new stucco to the exterior. Also on the west elevation, the original 1/1 double-hung sash wood windows were replaced with one-light fixed metal windows. On the north (front) facade, the original one-light storefront windows with six-light transoms were replaced with two-light fixed metal windows. Two colonial lights were placed to flank the front entrance, and the front entrance doors were replaced with modern four panel paired doors. Although some decorative detail remains around the entrance and cornice, alterations in fenestration, the replacement of windows, doors, and stucco, and the addition of rooms and non-historic entrances have diminished the architectural integrity of this building. Although of historical interest due to its historic use and source of construction funding, it does not appear individually eligible for the NRHP due to this loss of integrity. However, because it does retain some of its original design features and form, and based upon its history, it would appear to be eligible as a contributing resource of the proposed historic district.

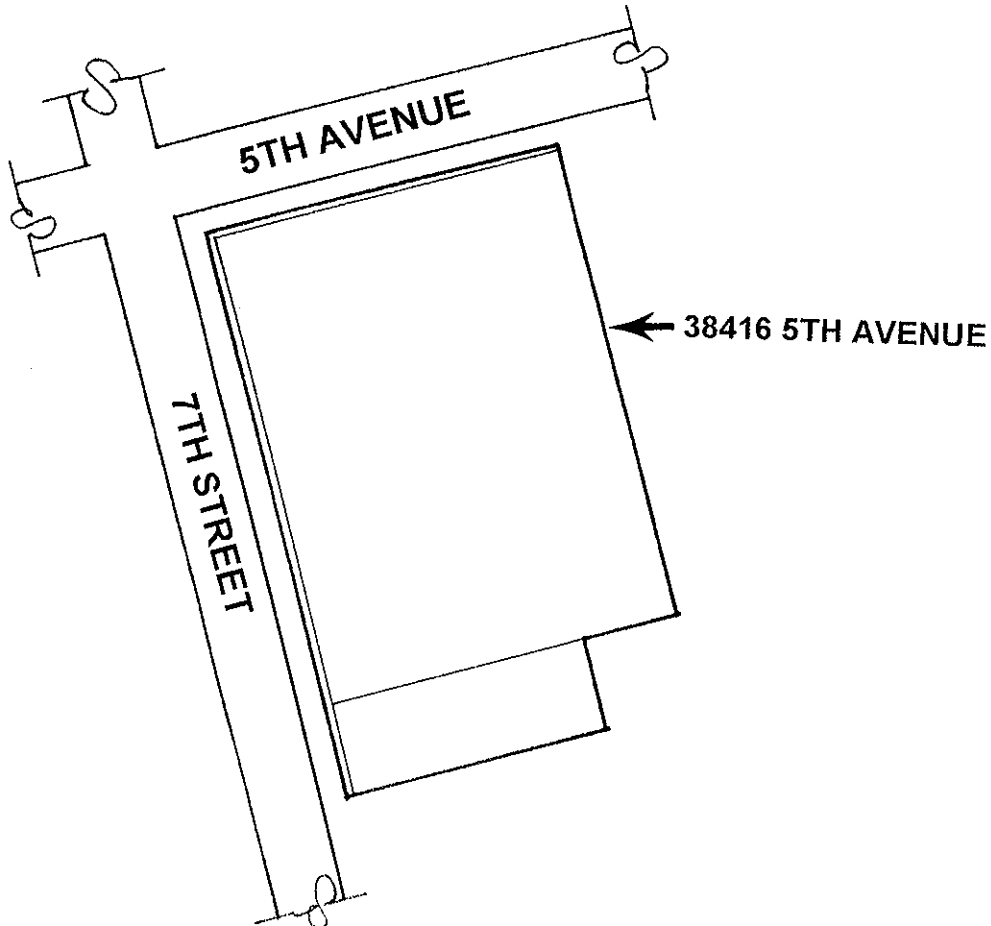
PHOTOGRAPH



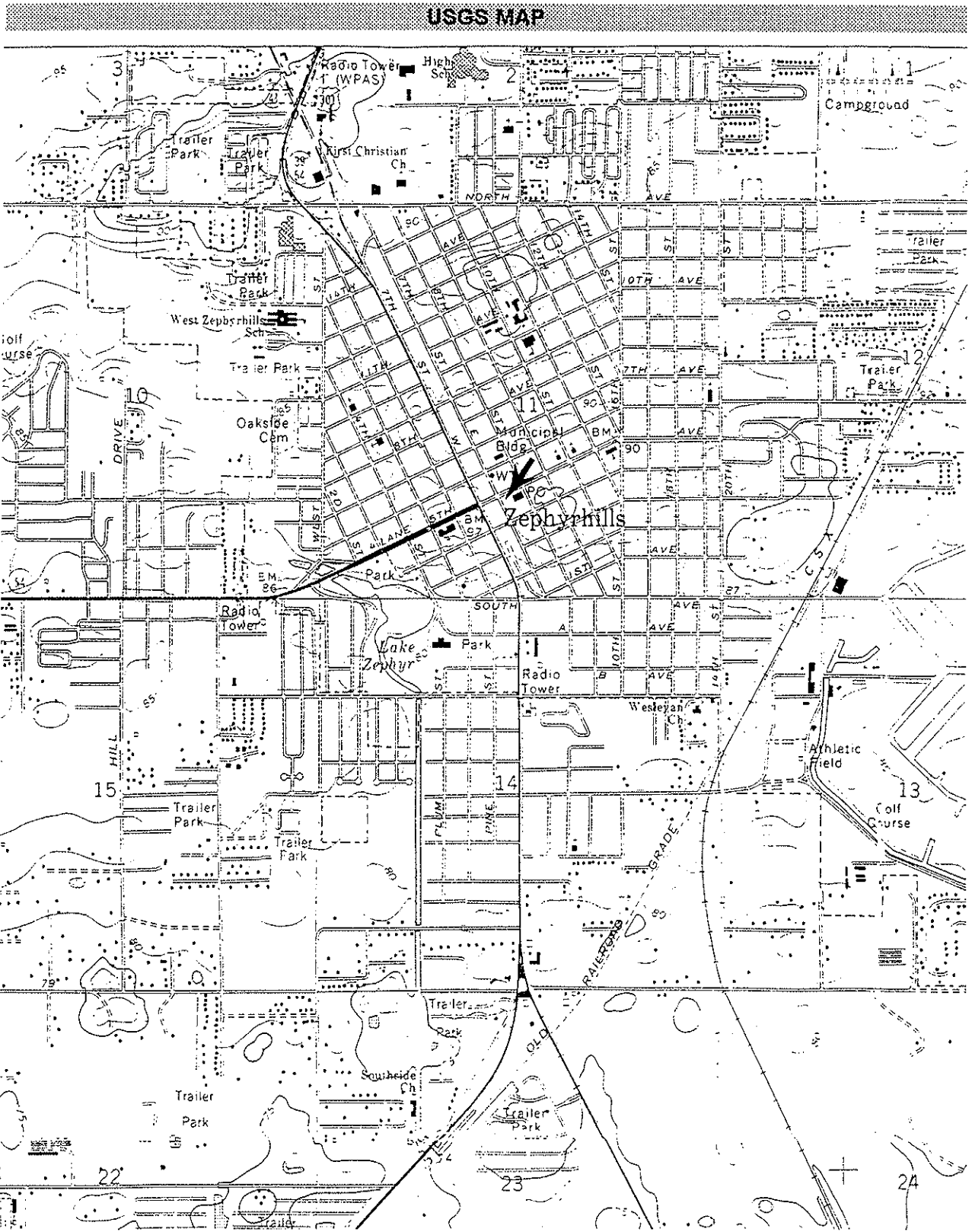
PHOTOGRAPH



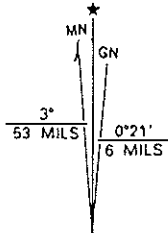
STREET OR PLAT MAP



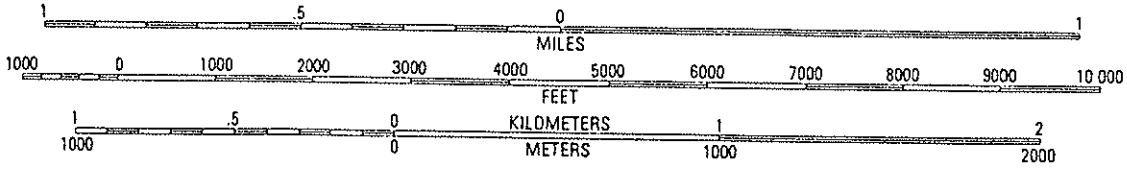
NORTH



ZEPHYRHILLS, FLA. 1975 PR 1987
SCALE 1:24 000



UTM GRID AND 1988 MAGNETIC NORTH DECLINATION AT CENTER OF SHEET



HISTORICAL STRUCTURE FORM

Site #8 PA1164

FLORIDA MASTER SITE FILE

Version 3.0 11/96

Recorder # 3/1

Original

Update

(give site #)

Consult Guide To Historical Structure Forms for detailed instructions.

Field Date 9/1/99

Form Date 11/9/99

Site Name(s) (address if none) 3927 Old Crystal Springs Road

Multiple Listing [DHR only]

Survey CRAS of US 301, Zephyrhills

Survey #

National Register Category (Please check one: consult with Site File before using last four):

building structure district site object

LOCATION & IDENTIFICATION

Address (Include N,S,E,W, #; St., Ave., etc.) 3927 Old Crystal Springs Road

Cross Streets (nearest/between) SW corner of Old Crystal Springs Road and Gall Blvd. (US 301)

City/Town (within 3 miles) Zephyrhills

In Current City Limits: y n unknown

County Pasco

Tax Parcel #(s) 2326210020005000020

Subdivision name Zephyrhills Colony Company Lands

Block 5

Lot 2-3

Ownership (Please check one):

private-profit private-individual city county Native American
 private-nonprofit private-unspecified state federal foreign unknown

Name of Public Tract (e.g., park)

Route to (especially if no street address)

MAPPING

USGS 7.5' Map Name & Date Zephyrhills, Fla. 1975 PR 1987

Township 26S Range 21E Section 23 1/4 section: NW SW SE NE Irregular-name:

Landgrant UTM: Zone 16 17 Easting 384140 Northing 3121340

Plat or other map (map's name, location) PB 1, Pg 55

DESCRIPTION

Style* Masonry Vernacular Exterior Plan* rectangular Number of Stories 1

Structural System(s)* masonry

Foundation: Type(s)* continuous Material(s)* concrete

Exterior Fabric(s)* concrete block, vertical paneling

Roof: Type(s)* clipped gable, gable, shed Material(s)* composition shingle

Roof secondary strucs. (dormers etc.)*

Chimney: No 1 Material(s)* brick Location(s)* ext E wall

Windows (types, materials, etc.)* 4 & 16 light casement, metal; 3 light awning, metal, paired & independent

Main Entrance (stylistic details)

Porches: #open 2 #closed #incised Location(s) E, E

Porch roof type(s) gable, shed

Exterior Ornament gable vent, rounded corners, window awnings

Interior Plan* unknown

Condition (Please check one): excellent good fair deteriorated ruinous

Surroundings (N=None, S=Some, M=Most, A=All/nearly all): M commercial S residential institutional undeveloped

Ancillary Features (No., type of outbuildings; major landscape features. Use continuation sheet for descriptions of interior, landscaping, etc)

See continuation sheet.

Archaeological Remains None observed.

Check if Archaeological Form completed

*Consult Guide to Historical Structure Forms for preferred descriptions (coded fields at the Site File).

DHR USE ONLY*****OFFICIAL EVALUATIONS*****DHR USE ONLY

NR DATE KEEPER-NR ELIGIBILITY yes no

Date

SHPO-NR ELIGIBILITY: yes no potentially elig. insufficient info

Date

DELIST DATE LOCAL DESIGNATION:

Date

Local office

National Register Criteria for Evaluation a b c d (See National Register Bulletin 15, p.2)

Consult Guide to Historical Structure Forms for detailed instructions

HISTORY

Construction date: Exactly (year) Approximately 1950 (year) Earlier than (year) Later than (year)
Architect (last name first): unknown Builder (last name first) unknown
Moves: [] yes [X] no [] unknown Date Original address
Alterations: [] yes [X] no [] unknown Date Nature*
Additions: [X] yes [] no [] unknown Date c.1975 Nature* room addt on N
Original Use* (give date ranges) other: motor court
Intermediate Uses* (give date ranges) other: motor court

Present Use* (give date ranges) other: rv & cottage office, residence
Ownership History (especially original owner, dates, profession, etc.) Frank & Cheryl Lynn Monzon (1995); Cliff's Cottages (1975); Rife's Housekeeping Cottages (1961)

*Consult Guide to Historical Structure Forms for preferred descriptions (coded fields at the Site File).

RESEARCH METHODS (Check all choices that apply; if needed write others at bottom)

- [] formal archaeological survey [X] past surveys search at FMSF [X] local library research [] Sanborn maps
[] informal archaeological inspection [X] past sites search at FMSF [] non-local library research [] subdivision maps
[] Public Lands Survey (DEP) [] FL Archives (Gray Building) [] building permits [] plat maps
[] tax records/property deeds [] FL Photo Archives (Gray Building) [] demolition permits [] local newspaper files
[X] tax records only [] occupant/owner interview [] commercial permits
[] interior inspection [] neighbor interview [] occupation permits
[] other methods (specify)

SURVEYOR'S EVALUATION OF SITE (Check one choice on each line)

Potentially eligible for local register? [] yes: name register at right [X] no [] insufficient info Name of local register if eligible:
Individually eligible for National Register? [] yes [X] no [] insufficient info
Potential contributor to Nat. Reg. district? [] yes [X] no [] insufficient info
Area(s) of Historical Significance (See National Register Bulletin 15, p. 8 for categories: e.g. "architecture," "ethnic heritage," "community planning & development," etc.)
Community Planning and Development

Explanation of Evaluation (required, whether positive or not; limit to three lines; attach longer statement, if needed, on separate sheet)
See Continuation Sheet.

DOCUMENTATION (Photos, Plans, etc.)

Bibliographic References (Use Continuation Sheet, give FMSF Manuscript # if relevant) Pasco County Property Appraiser's Office; City of Zephyrhills Historic Preservation Survey, Quatrefoil Consulting, June 1999; Zephyrhills Public Library; Zephyrhills Depot Museum; Zephyrhills City Directories 1945, 1961, 1963, 1975.
Photographs (required) B&W print(s) at least 3x5, at least one main facade.
Location of negatives & negative numbers Archaeological Consultants, Inc. Roll 3/1-4

RECORDER

Name (last name first)/Address/Phone/Fax/Email/Affiliatio Hinder, Kimberly
Archaeological Consultants, Inc./ P.O. Box 5103, Sarasota, FL 34277-5103/(941)925-9906/(941)925-9767/ACIMAIN@COMPUSERVE.COM

Remember: Use a Supplement for Site Forms or other continuation sheet for descriptions that do not fit in the spaces above.

- REQUIRED: (1) USGS 7.5' MAP WITH STRUCTURE PINPOINTED IN RED
(2) LARGE SCALE STREET OR PLAT MAP
(3) PHOTO OF MAIN FACADE, PREFER B&W, AT LEAST 3x5

CONTINUATION SHEET

This former motor court now functions as part of an rv park, Clyde's Cottages and RVs, with the main building, as described on the first two pages of the site file form, serving as both an office and a private residence. In 1961, the motor court appears to have been known as Rife's Housekeeping Cottages, but by 1975 had changed to Cliff's Cottages. At present, five Masonry Vernacular cottages, each with two rooms, form a semi-circle around the west side of the main building. The rv park has developed west of these buildings. The five cottages are all very similar in design and materials. All of them are constructed of concrete block with a continuous masonry foundation, and have hip roofs clad with composition shingles, and metal, shed roof awnings over the entrances. The two buildings on the north and northwest feature six and eight light metal casement windows, both independently placed and paired as corner windows. The three buildings on the south and southwest have metal jalousie windows which are independently placed in the same general fenestration pattern as the two other buildings. In addition, a storage shed is located northwest of the main building. This former motor court is typical of Masonry Vernacular motor courts and residences constructed throughout Florida and Pasco County during the late 1940s and 1950s. Architecturally, the buildings lack distinction, and, historically, limited research did not indicate any significance. Thus, it does not appear that this motor court merits NRHP listing.

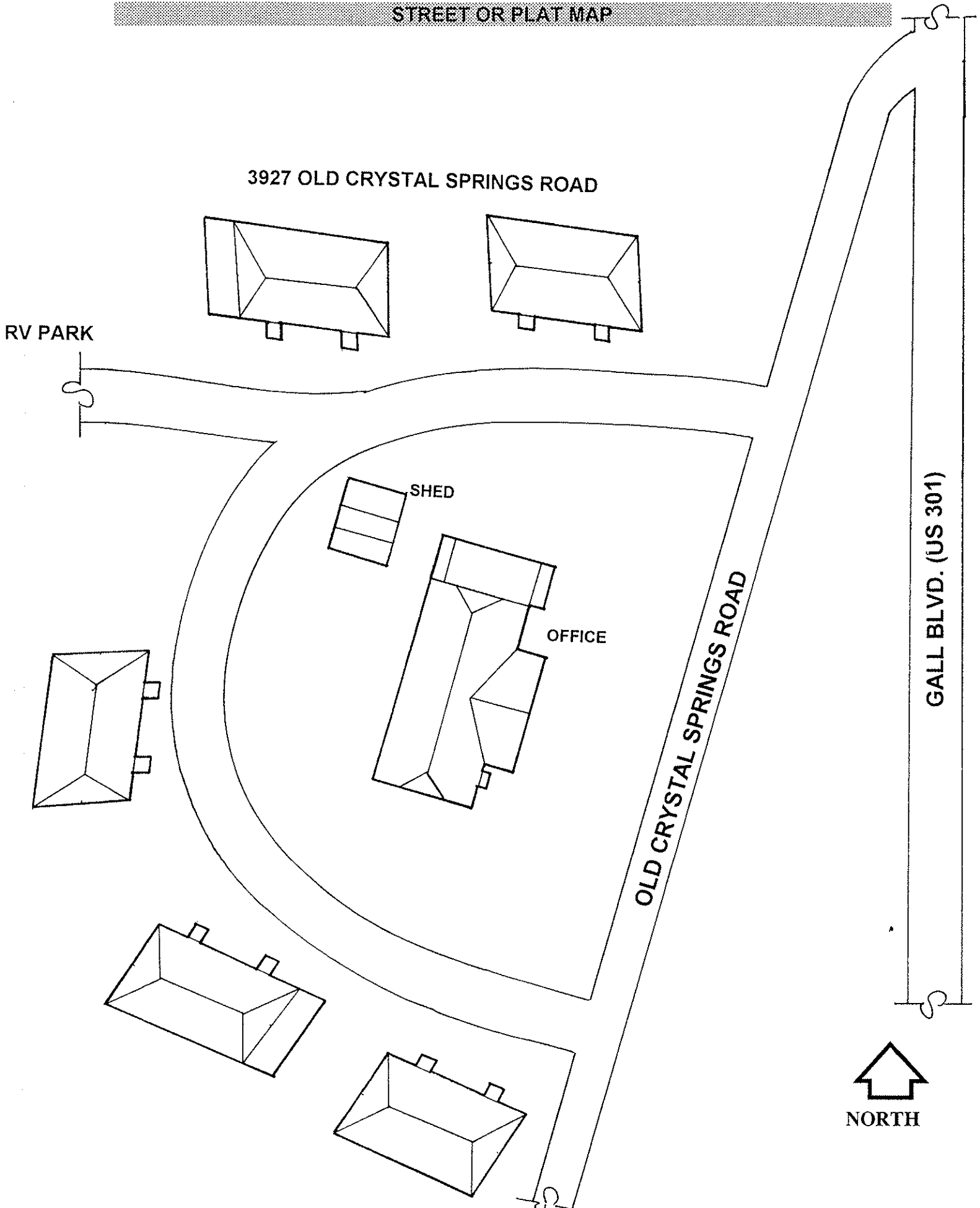
PHOTOGRAPH

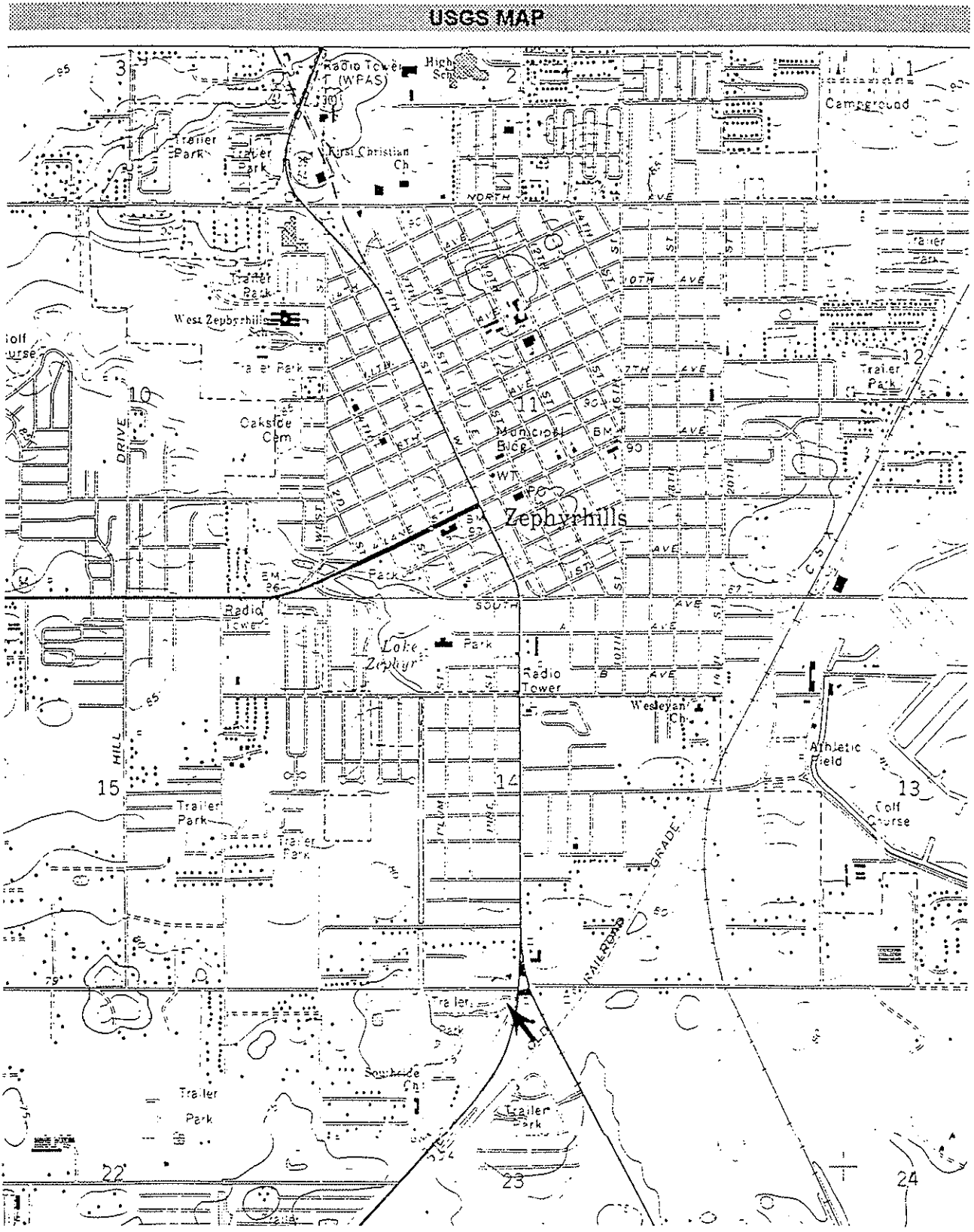


PHOTOGRAPHS

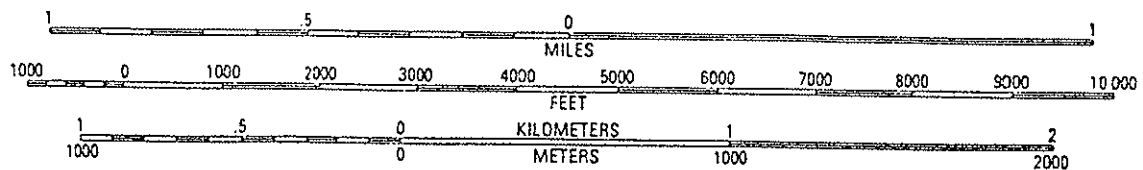
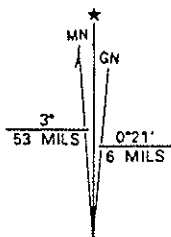


STREET OR PLAT MAP





ZEPHYRHILLS, FLA. 1975 PR 1987
SCALE 1:24 000



UTM GRID AND 1988 MAGNETIC NORTH DECLINATION AT CENTER OF SHEET

HISTORICAL STRUCTURE FORM

Site #8 PA1165

FLORIDA MASTER SITE FILE

Recorder # 2/20

Version 3.0 11/96

Field Date 8/31/99

Original
 Update
(give site #)

Consult Guide To Historical Structure Forms for detailed instructions.

Form Date 11/9/99

Site Name(s) (address if none) 38524 Foss Lane Multiple Listing [DHR only]

Survey CRAS of US 301, Zephyrhills Survey #

National Register Category (Please check one: consult with Site File before using last four): building structure district site object

LOCATION & IDENTIFICATION

Address (include N,S,E,W,/#;St.,Ave.,etc.) 38524 Foss Lane

Cross Streets (nearest/between) between Gall Blvd. and Church of God on S

City/Town (within 3 miles) Zephyrhills In Current City Limits: y n unknown

County Pasco Tax Parcel #(s) 142621010011500020

Subdivision name Zephyrhills Colony Company Lands Block 2 Lot 115-116

Ownership (Please check one): private-profit private-individual city county Native American

private-nonprofit private-unspecified state federal foreign unknown

Name of Public Tract (e.g., park)

Route to (especially if no street address)

MAPPING

USGS 7.5' Map Name & Date Zephyrhills, Fla. 1975 PR 1987

Township 26S Range 21E Section 14 1/4 section: NW SW SE NE Irregular-name:

Landgrant UTM: Zone 16 17 Easting 384280 Northing 3121650

Plat or other map (map's name, location) PB 1, Pg 55 and PB 2, Pg 1 & 6

DESCRIPTION

Style* Frame Vernacular Exterior Plan* irregular Number of Stories 1

Structural System(s)* wood frame

Foundation: Type(s)* pier Material(s)* concrete

Exterior Fabric(s)* drop siding

Roof: Type(s)* gable Material(s)* 5V crimp

Roof secondary strucs. (dormers etc.)*

Chimney: No 1 Material(s)* brick Location(s)* central ridge

Windows (types, materials, etc.)* 1/1 DHS, wood, independent, paired, & ribbon; 4 light casement, wood, independent; 2 light awnin

metal, ribbon; 20 light casement, wood, independent

Main Entrance (stylistic details) 15 light glass door

Porches: #open #closed #incised Location(s)

Porch roof type(s)

Exterior Ornament exposed rafter ends

Interior Plan* unknown

Condition (Please check one): excellent good fair deteriorated ruinous

Surroundings (N=None, S=Some, M=Most, A=All/nearly all): S commercial M residential institutional undeveloped

Ancillary Features (No., type of outbuildings; major landscape features. Use continuation sheet for descriptions of interior, landscaping, etc)

Archaeological Remains None observed. Check if Archaeological Form completed

*Consult Guide to Historical Structure Forms for preferred descriptions (coded fields at the Site File).

DHR USE ONLY*****OFFICIAL EVALUATIONS*****DHR USE ONLY	
NR DATE	KEEPER-NR ELIGIBILITY: <input type="checkbox"/> yes <input type="checkbox"/> no Date: _____
DELIST DATE	SHPO-NR ELIGIBILITY: <input type="checkbox"/> yes <input type="checkbox"/> no <input type="checkbox"/> potentially elig. <input type="checkbox"/> insufficient info Date: _____
	LOCAL DESIGNATION: _____ Date: _____
	Local office _____
National Register Criteria for Evaluation <input type="checkbox"/> a <input type="checkbox"/> b <input type="checkbox"/> c <input type="checkbox"/> d (See National Register Bulletin 15, p.2)	

HISTORICAL STRUCTURE FORM

Consult Guide to Historical Structure Forms for detailed instructions

HISTORY

Construction date: Exactly _____ (year) Approximately 1926 (year) Earlier than _____ (year) Later than _____ (year)

Architect (last name first): unknown Builder (last name first) unknown

Moves: yes no unknown Date _____ Original address _____

Alterations: yes no unknown Date c.1970 Nature* enclosed S porch

Additions: yes no unknown Date _____ Nature* _____

Original Use* (give date ranges) private residence

Intermediate Uses* (give date ranges) private residence

Present Use* (give date ranges) private residence

Ownership History (especially original owner, dates, profession, etc.) Gilbert L., Darrel E., and James K. Foss (1993)

*Consult Guide to Historical Structure Forms for preferred descriptions (coded fields at the Site File).

RESEARCH METHODS (Check all choices that apply; if needed write others at bottom)

<input type="checkbox"/> formal archaeological survey	<input checked="" type="checkbox"/> past surveys search at FMSF	<input checked="" type="checkbox"/> local library research	<input type="checkbox"/> Sanborn maps
<input type="checkbox"/> informal archaeological inspection	<input checked="" type="checkbox"/> past sites search at FMSF	<input type="checkbox"/> non-local library research	<input type="checkbox"/> subdivision maps
<input type="checkbox"/> Public Lands Survey (DEP)	<input type="checkbox"/> FL Archives (Gray Building)	<input type="checkbox"/> building permits	<input type="checkbox"/> plat maps
<input type="checkbox"/> tax records/property deeds	<input type="checkbox"/> FL Photo Archives (Gray Building)	<input type="checkbox"/> demolition permits	<input type="checkbox"/> local newspaper files
<input checked="" type="checkbox"/> tax records only	<input type="checkbox"/> occupant/owner interview	<input type="checkbox"/> commercial permits	
<input type="checkbox"/> interior inspection	<input type="checkbox"/> neighbor interview	<input type="checkbox"/> occupation permits	
<input type="checkbox"/> other methods (specify) _____			

SURVEYOR'S EVALUATION OF SITE (Check one choice on each line)

Potentially eligible for local register? yes: name register at right no insufficient info Name of local register if eligible: _____

Individually eligible for National Register? yes no insufficient info _____

Potential contributor to Nat. Reg. district? yes no insufficient info _____

Area(s) of Historical Significance (See National Register Bulletin 15, p. 8 for categories: e.g. "architecture," "ethnic heritage," "community planning & development," etc.) _____

Community Planning and Development _____

Explanation of Evaluation (required, whether positive or not; limit to three lines; attach longer statement, if needed, on separate sheet)

Based on available data, this Frame Vernacular residence does not have any known historical significance. Consequently, as a typical example of Frame Vernacular architecture in Pasco County, it does not appear to meet NRHP eligibility criteria.

DOCUMENTATION (Photos, Plans, etc.)

Bibliographic References (Use Continuation Sheet, give FMSF Manuscript # if relevant) Pasco County Property Appraiser's Office; City of Zephyrhills Historic Preservation Survey, Quatrefoil Consulting, June 1999; Zephyrhills Public Library; Zephyrhills Depot Museum; Zephyrhills City Directories, 1945, 1961, 1963, 1975.

Photographs (required) B&W print(s) at least 3x5, at least one main facade.

Location of negatives & negative numbers Archaeological Consultants, Inc. Roll 2/20-21

RECORDER

Name (last name first)/Address/Phone/Fax/Email/Affiliation Hinder, Kimberly
Archaeological Consultants, Inc./ P.O. Box 5103, Sarasota, FL 34277-5103/(941)925-9906/(941)925-9767/ACIMAIN@COMPUSERVE.COM

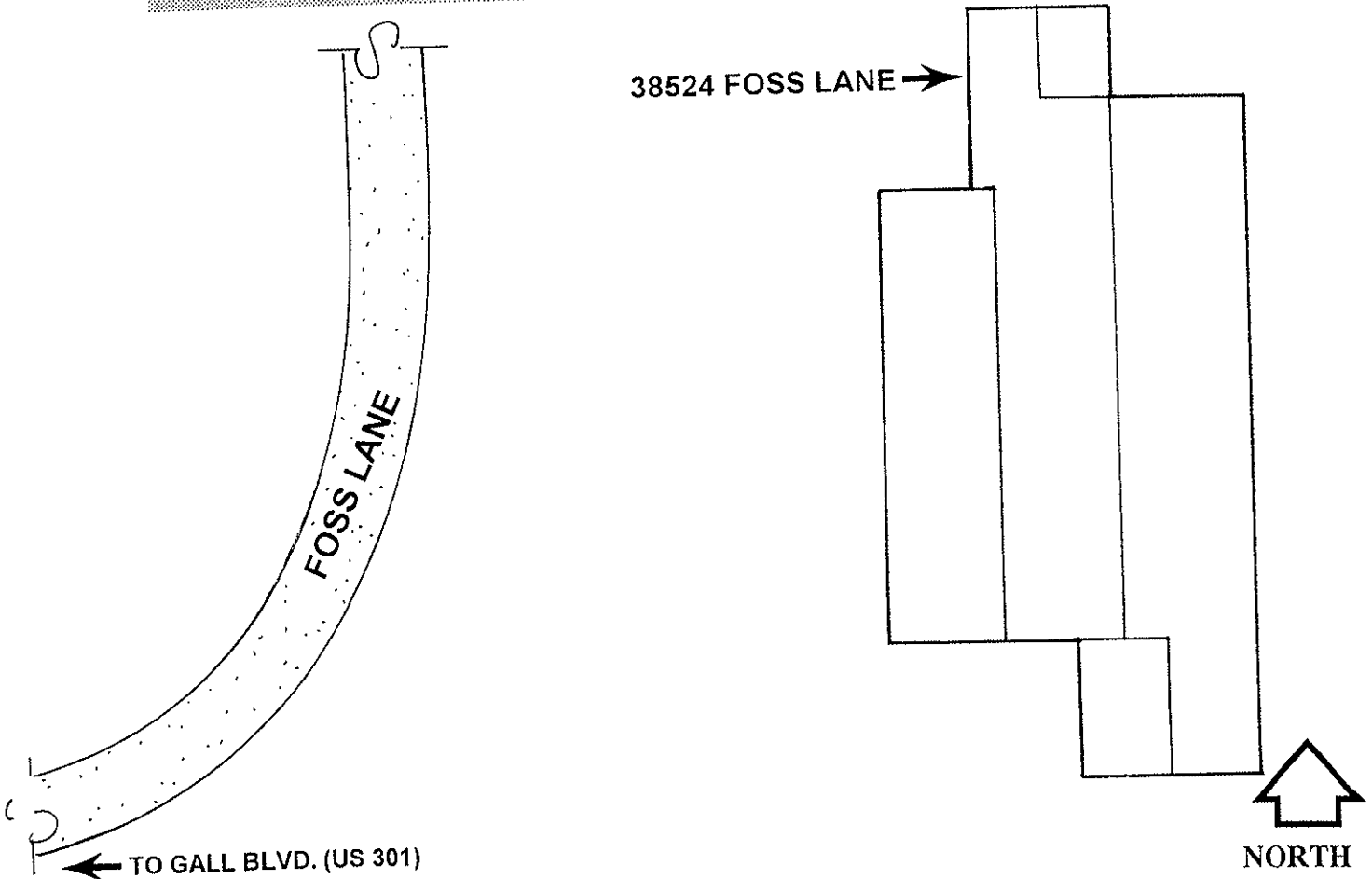
Remember: Use a Supplement for Site Forms or other continuation sheet for descriptions that do not fit in the spaces above.

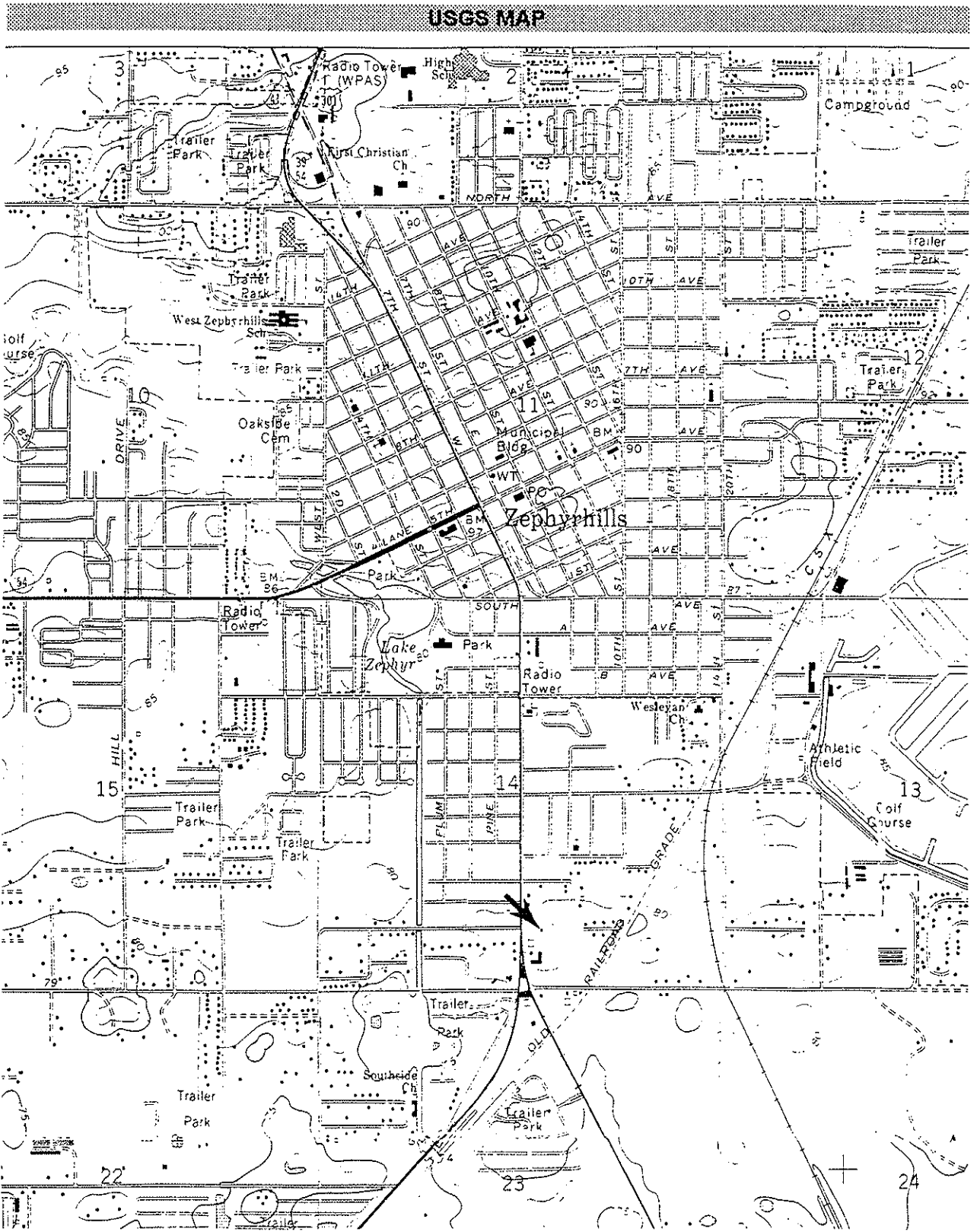
REQUIRED: (1) USGS 7.5' MAP WITH STRUCTURE PINPOINTED IN RED
 (2) LARGE SCALE STREET OR PLAT MAP
 (3) PHOTO OF MAIN FACADE, PREFER B&W, AT LEAST 3x5

PHOTOGRAPH

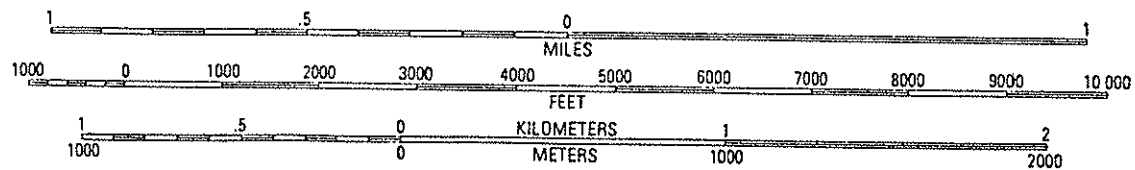
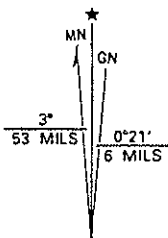


STREET OR PLAT MAP





ZEPHYRHILLS, FLA. 1975 PR 1987
SCALE 1:24 000



UTM GRID AND 1988 MAGNETIC NORTH DECLINATION AT CENTER OF SHEET

HISTORICAL STRUCTURE FORM

Site #8 PA1166

FLORIDA MASTER SITE FILE

Version 3.0 11/96

Recorder # 2/18

Field Date 8/31/99

Form Date 11/9/99

Original
 Update
(give site #)

Consult Guide To Historical Structure Forms for detailed instructions.

Site Name(s) (address if none) 4135 Gall Blvd. (US 301) Multiple Listing [DHR only]
Survey CRAS of US 301, Zephyrhills Survey #
National Register Category (Please check one: consult with Site File before using last four): building structure district site object

LOCATION & IDENTIFICATION

Address (Include N,S,E,W, #, St., Ave., etc.) 4135 Gall Blvd. (US 301)
Cross Streets (nearest/between) between Palm Grove Drive and Corey Street on W
City/Town (within 3 miles) Zephyrhills In Current City Limits: y n unknown
County Pasco Tax Parcel #(s) 1426210020001000010
Subdivision name Carastal Manor Block 1 Lot 1, 4
Ownership (Please check one): private-profit private-individual city county Native American
 private-nonprofit private-unspecified state federal foreign unknown
Name of Public Tract (e.g., park)
Route to (especially if no street address)

MAPPING

USGS 7.5' Map Name & Date Zephyrhills, Fla. 1975 PR 1987
Township 26S Range 21E Section 14 1/4 section: NW SW SE NE Irregular-name:
Landgrant UTM: Zone 16 17 Easting 384170 Northing 3121700
Plat or other map (map's name, location) PB 2, Pg 77

DESCRIPTION

Style* Masonry Vernacular Exterior Plan* irregular Number of Stories 1
Structural System(s)* masonry
Foundation: Type(s)* slab Material(s)* concrete
Exterior Fabric(s)* stucco, drop siding
Roof: Type(s)* flat, gable Material(s)* built-up, composition shingle
Roof secondary strucs. (dormers etc.)*
Chimney: No 0 Material(s)* Location(s)*
Windows (types, materials, etc.)* 2 light awning, metal, paired; 1 light storefront, metal, independent; jalousie, metal, independent

Main Entrance (stylistic details)
Porches: #open #closed #incised Location(s)
Porch roof type(s)
Exterior Ornament

Interior Plan* unknown
Condition (Please check one): excellent good fair deteriorated ruinous
Surroundings (N=None, S=Some, M=Most, A=All/nearly all): M commercial S residential _____ institutional _____ undeveloped
Ancillary Features (No., type of outbuildings; major landscape features. Use continuation sheet for descriptions of interior, landscaping, etc)

Archaeological Remains None observed. Check if Archaeological Form completed
*Consult Guide to Historical Structure Forms for preferred descriptions (coded fields at the Site File).

DHR USE ONLY*****OFFICIAL EVALUATIONS*****DHR USE ONLY	
NR DATE	KEEPER-NR ELIGIBILITY: <input type="checkbox"/> yes <input type="checkbox"/> no Date _____
DELIST DATE	SHPO-NR ELIGIBILITY: <input type="checkbox"/> yes <input type="checkbox"/> no <input type="checkbox"/> potentially elig. <input type="checkbox"/> insufficient info Date _____
	LOCAL DESIGNATION: _____ Date _____
	Local office _____
National Register Criteria for Evaluation <input type="checkbox"/> a <input type="checkbox"/> b <input type="checkbox"/> c <input type="checkbox"/> d (See National Register Bulletin 15, p.2)	

Consult Guide to Historical Structure Forms for detailed instructions

HISTORY

Construction date: Exactly (year) Approximately 1948 (year) Earlier than (year) Later than (year)
Architect (last name first): unknown Builder (last name first) unknown
Moves: [] yes [X] no [] unknown Date Original address
Alterations: [] yes [X] no [] unknown Date Nature*
Additions: [X] yes [] no [] unknown Date c.1960;70 Nature* room and storefront adds on E
Original Use* (give date ranges) commercial
Intermediate Uses* (give date ranges) commercial
Present Use* (give date ranges) commercial
Ownership History (especially original owner, dates, profession, etc.) Jullian R. & Sylvia Eileen Plymale (1990)

*Consult Guide to Historical Structure Forms for preferred descriptions (coded fields at the Site File).

RESEARCH METHODS (Check all choices that apply; if needed write others at bottom)

- [] formal archaeological survey [X] past surveys search at FMSF [X] local library research [] Sanborn maps
[] informal archaeological inspection [X] past sites search at FMSF [] non-local library research [] subdivision maps
[] Public Lands Survey (DEP) [] FL Archives (Gray Building) [] building permits [] plat maps
[] tax records/property deeds [] FL Photo Archives (Gray Building) [] demolition permits [] local newspaper files
[X] tax records only [] occupant/owner interview [] commercial permits
[] interior inspection [] neighbor interview [] occupation permits
[] other methods (specify)

SURVEYOR'S EVALUATION OF SITE (Check one choice on each line)

Potentially eligible for local register? [] yes: name register at right [X] no [] insufficient info Name of local register if eligible:
Individually eligible for National Register? [] yes [X] no [] insufficient info
Potential contributor to Nat. Reg. district? [] yes [X] no [] insufficient info
Area(s) of Historical Significance (See National Register Bulletin 15, p. 8 for categories: e.g. "architecture," "ethnic heritage," "community planning & development," etc.)
Community Planning and Development

Explanation of Evaluation (required, whether positive or not; limit to three lines; attach longer statement, if needed, on separate sheet)
Due to extensive additions, the original historic building is barely visible from Gall Blvd. As a result, most original architectural detail has been lost to modifications, destroying its historic architectural integrity. Moreover, limited research did not suggest that this building possesses any historical significance. Thus, it does not appear NRHP eligible.

DOCUMENTATION (Photos, Plans, etc.)

Bibliographic References (Use Continuation Sheet, give FMSF Manuscript # if relevant) Pasco County Property Appraiser's Office; City of Zephyrhills Historic Preservation Survey, Quatrefoil Consulting, June 1999; Zephyrhills Public Library; Zephyrhills Depot Museum; Zephyrhills City Directories, 1945, 1961, 1963, 1975.
Photographs (required) B&V print(s) at least 3x5, at least one main facade.
Location of negatives & negative numbers Archaeological Consultants, Inc. Roll 2/18

RECORDER

Name (last name first)/Address/Phone/Fax/Email/Affiliation Hinder, Kimberly
Archaeological Consultants, Inc./ P.O. Box 5103, Sarasota, FL 34277-5103/(941)925-9906/(941)925-9767/ACIMAIN@COMPUSERVE.COM

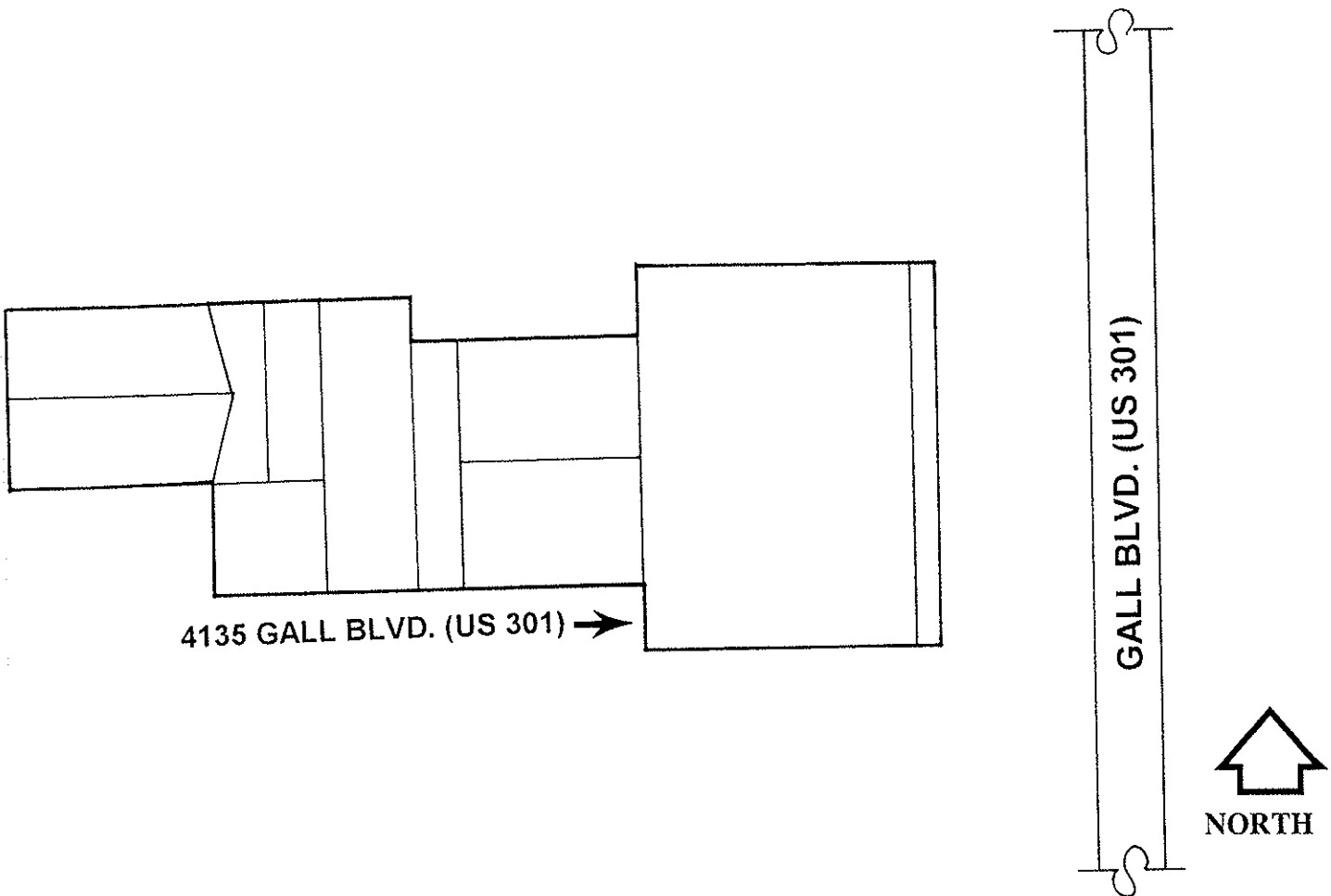
Remember: Use a Supplement for Site Forms or other continuation sheet for descriptions that do not fit in the spaces above.

REQUIRED: (1) USGS 7.5' MAP WITH STRUCTURE PINPOINTED IN RED
(2) LARGE SCALE STREET OR PLAT MAP
(3) PHOTO OF MAIN FACADE, PREFER B&W, AT LEAST 3x5

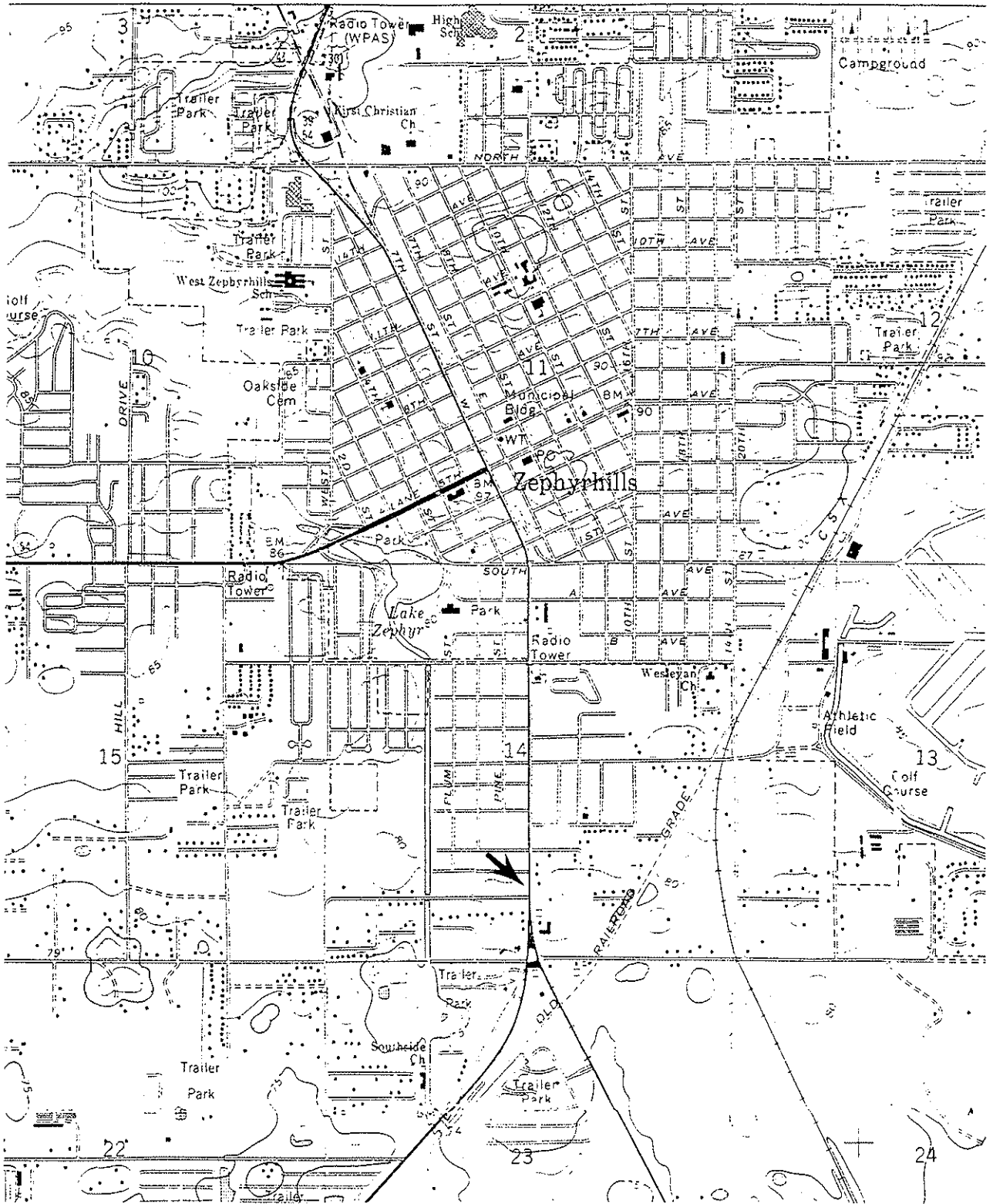
PHOTOGRAPH



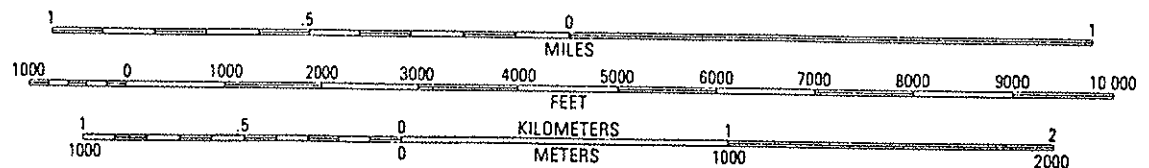
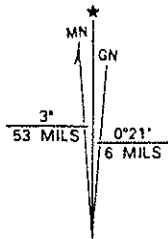
STREET OR PLAT MAP



USGS MAP



ZEPHYRHILLS, FLA. 1975 PR 1987
SCALE 1:24 000



UTM GRID AND 1988 MAGNETIC NORTH DECLINATION AT CENTER OF SHEET

HISTORICAL STRUCTURE FORM

Site #8 PA1167

FLORIDA MASTER SITE FILE

Version 3.0 11/96

Recorder # 2/10

Original

Update

(give site #)

Consult Guide To Historical Structure Forms for detailed instructions.

Field Date 8/31/99

Form Date 11/9/99

Site Name(s) (address if none) 38445 Corey Street

Multiple Listing [DHR only]

Survey CRAS of US 301, Zephyrhills

Survey #

National Register Category (Please check one: consult with Site File before using last four):

building structure district site object

LOCATION & IDENTIFICATION

Address (include N,S,E,W, #, St., Ave., etc.) 38445 Corey Street

Cross Streets (nearest/between) NW corner of Gall Blvd. and Corey Street

City/Town (within 3 miles) Zephyrhills

In Current City Limits: y n unknown

County Pasco

Tax Parcel #(s) 142621007000B000050

Subdivision name Pineland Heights

Block B Lot 5

Ownership (Please check one): private-profit private-individual city county Native American private-nonprofit private-unspecified state federal foreign unknown

Name of Public Tract (e.g., park)

Route to (especially if no street address)

MAPPING

USGS 7.5' Map Name & Date Zephyrhills, Fla. 1975 PR 1987

Township 26S Range 21E Section 14 1/4 section: NW SW SE NE irregular-name:

Landgrant UTM: Zone 16 17 Easting 384170 Northing 3121780

Plat or other map (map's name, location) PB 3, Pg 27

DESCRIPTION

Style* Masonry Vernacular Exterior Plan* rectangular Number of Stories 1

Structural System(s)* masonry

Foundation: Type(s)* slab Material(s)* concrete

Exterior Fabric(s)* stucco, asbestos shingle

Roof: Type(s)* gable Material(s)* 5V crimp

Roof secondary strucs. (dormers etc.)*

Chimney: No 0 Material(s)* Location(s)*

Windows (types, materials, etc.)* 1/1 DHS, wood, independent; 1/1 SHS, metal, ribbon; 1 light casement, wood, ribbon

Main Entrance (stylistic details)

Porches: #open 1 #closed #incised Location(s) S

Porch roof type(s) shed

Exterior Ornament

Interior Plan* unknown

Condition (Please check one): excellent good fair deteriorated ruinous

Surroundings (N=None, S=Some, M=Most, A=All/nearly all): S commercial S residential institutional undeveloped

Ancillary Features (No., type of outbuildings; major landscape features. Use continuation sheet for descriptions of interior, landscaping, etc)

Archaeological Remains None observed.

Check if Archaeological Form completed

*Consult Guide to Historical Structure Forms for preferred descriptions (coded fields at the Site File).

DHR USE ONLY*****OFFICIAL EVALUATIONS*****DHR USE ONLY

NR DATE KEEPER-NR ELIGIBILITY yes no Date

DELIST DATE SHPO-NR ELIGIBILITY: yes no potentially-elig. insufficient info Date

LOCAL DESIGNATION: Date

Local office

National Register Criteria for Evaluation a b c d (See National Register Bulletin 15, p.2)

Consult Guide to Historical Structure Forms for detailed instructions

HISTORY

Construction date: Exactly (year) Approximately 1950 (year) Earlier than (year) Later than (year)
Architect (last name first): unknown Builder (last name first) unknown
Moves: [] yes [X] no [] unknown Date Original address
Alterations: [X] yes [] no [] unknown Date c.1965 Nature* encl E porch
Additions: [X] yes [] no [] unknown Date c.1965,85 Nature* room addt. on S; carport addt. on S
Original Use* (give date ranges) residential
Intermediate Uses* (give date ranges) residential
Present Use* (give date ranges) residential
Ownership History (especially original owner, dates, profession, etc.) Thelma Lucille Smith Welborn (1985)

*Consult Guide to Historical Structure Forms for preferred descriptions (coded fields at the Site File).

RESEARCH METHODS (Check all choices that apply; if needed write others at bottom)

- [] formal archaeological survey [X] past surveys search at FMSF [X] local library research [] Sanborn maps
[] informal archaeological inspection [X] past sites search at FMSF [] non-local library research [] subdivision maps
[] Public Lands Survey (DEP) [] FL Archives (Gray Building) [] building permits [] plat maps
[] tax records/property deeds [] FL Photo Archives (Gray Building) [] demolition permits [] local newspaper files
[X] tax records only [] occupant/owner interview [] commercial permits
[] interior inspection [] neighbor interview [] occupation permits
[] other methods (specify)

SURVEYOR'S EVALUATION OF SITE (Check one choice on each line)

Potentially eligible for local register? [] yes: name register at right [X] no [] insufficient info Name of local register if eligible:
Individually eligible for National Register? [] yes [X] no [] insufficient info
Potential contributor to Nat. Reg. district? [] yes [X] no [] insufficient info
Area(s) of Historical Significance (See National Register Bulletin 15, p. 8 for categories: e.g. "architecture," "ethnic heritage," "community planning & development," etc.)
Community Planning and Development

Explanation of Evaluation (required, whether positive or not; limit to three lines; attach longer statement, if needed, on separate sheet)
This modified building, of no known historical significance, is a typical example of post-World War II
Masonry Vernacular residential construction. Consequently, this property does not appear to meet
NRHP eligibility criteria.

DOCUMENTATION (Photos, Plans, etc.)

Bibliographic References (Use Continuation Sheet, give FMSF Manuscript # if relevant) Pasco County Property Appraiser's Office; City of
Zephyrhills Historic Preservation Survey, Quatrefoil Consulting, June 1999; Zephyrhills Public Library; Zephyrhills Depot Museum;
Zephyrhills City Directories, 1945, 1961, 1963, 1975.
Photographs (required) B&W print(s) at least 3x5, at least one main facade.
Location of negatives & negative numbers Archaeological Consultants, Inc. Roll 2/10-11

RECORDER

Name (last name first)/Address/Phone/Fax/Email/Affiliatio Hinder, Kimberly
Archaeological Consultants, Inc./ P.O. Box 5103, Sarasota, FL 34277-5103/(941)925-9906/(941)925-9767/ACIMAIN@COMPUSERVE.COM

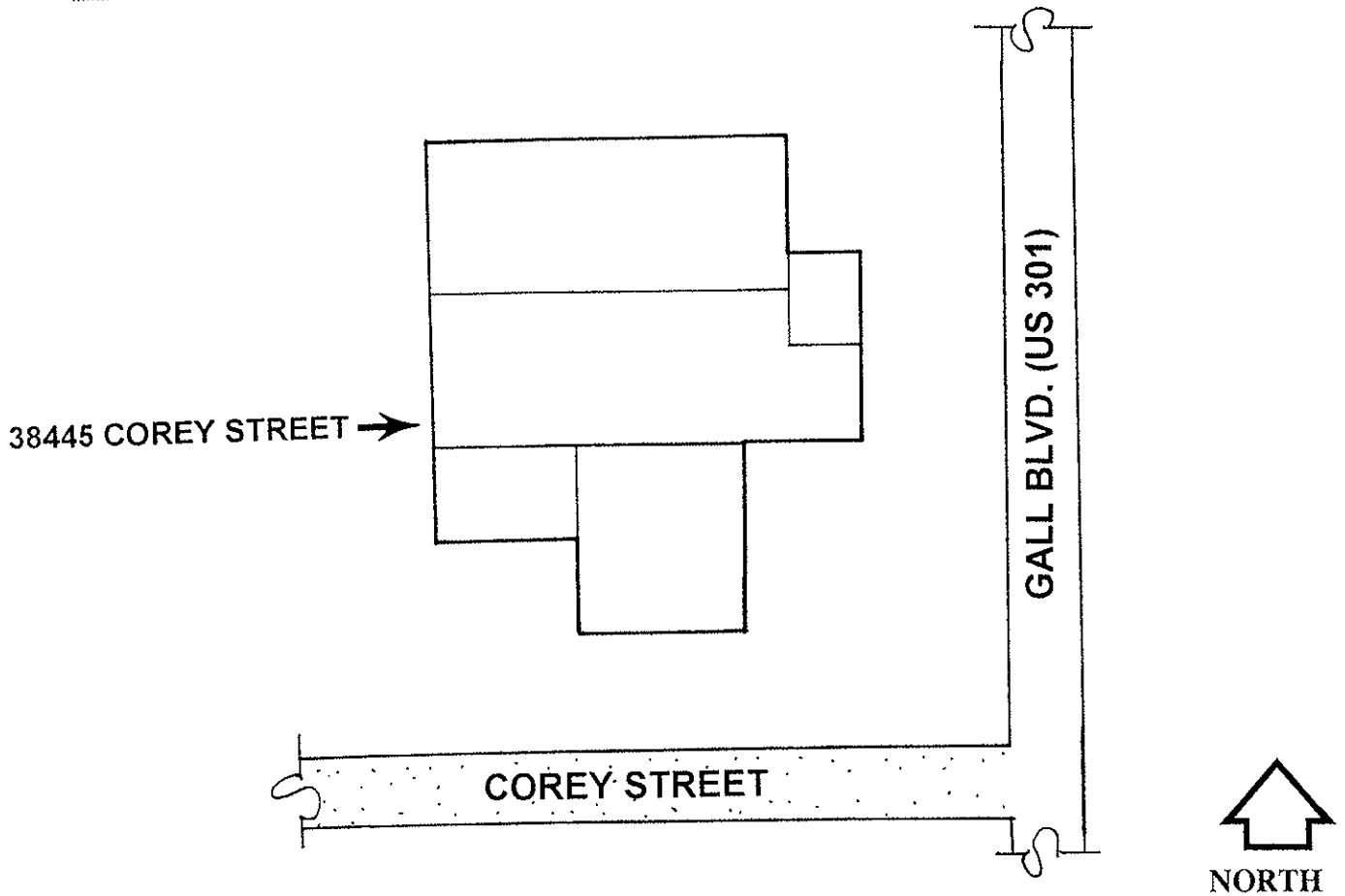
Remember: Use a Supplement for Site Forms or other continuation sheet for descriptions that do not fit in the spaces above.

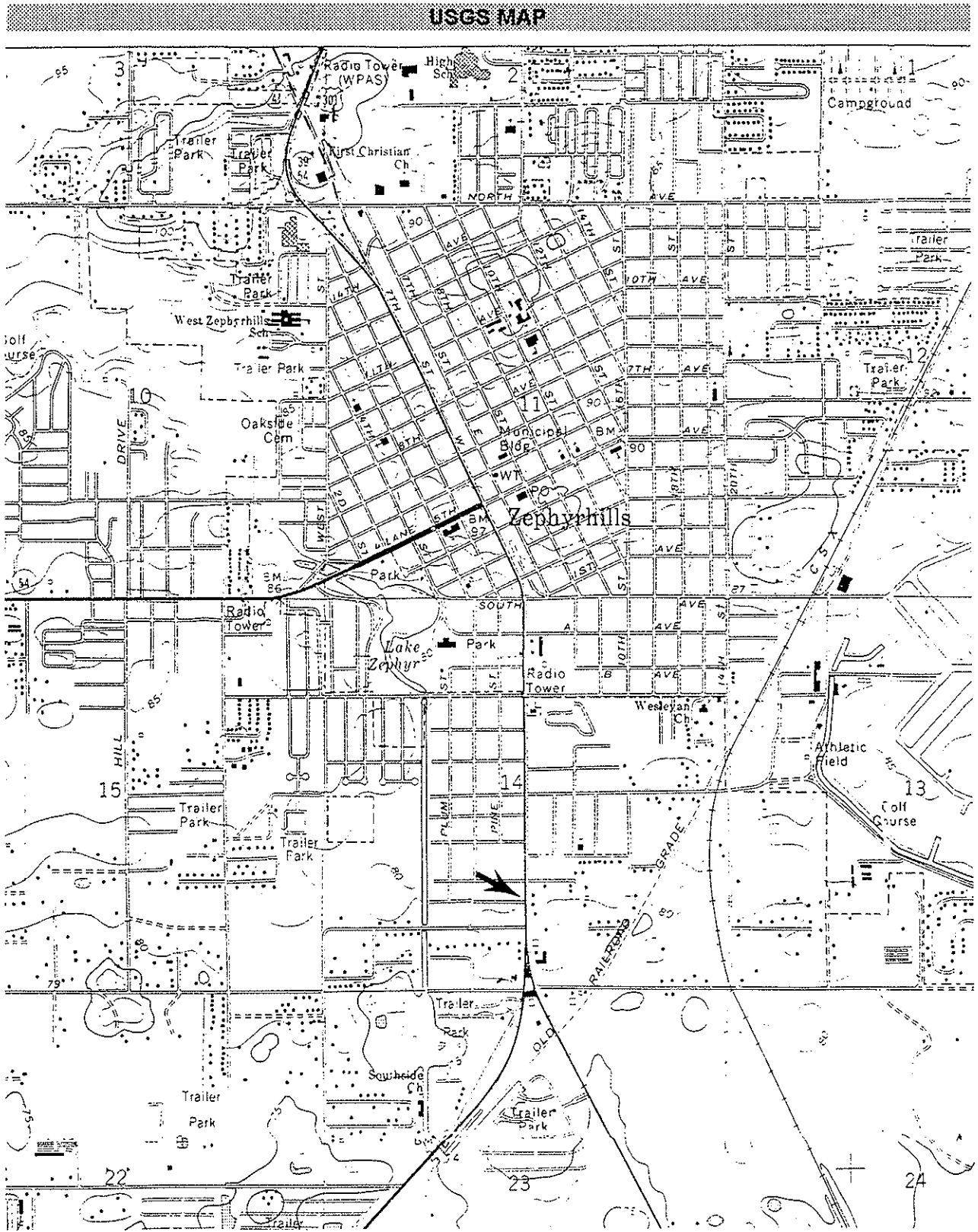
- REQUIRED: (1) USGS 7.5' MAP WITH STRUCTURE PINPOINTED IN RED
(2) LARGE SCALE STREET OR PLAT MAP
(3) PHOTO OF MAIN FACADE, PREFER B&W, AT LEAST 3x5

PHOTOGRAPH

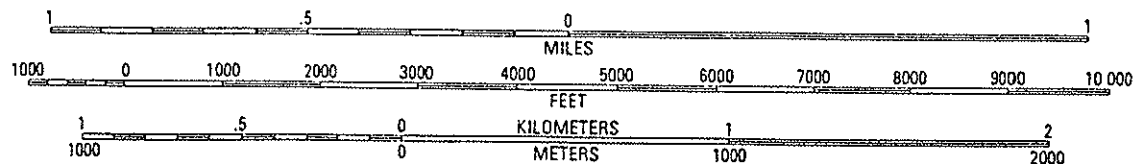
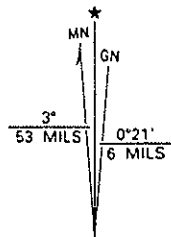


STREET OR PLAT MAP





ZEPHYRHILLS, FLA. 1975 PR 1987
 SCALE 1:24 000



UTM GRID AND 1988 MAGNETIC NORTH
 DECLINATION AT CENTER OF SHEET

HISTORICAL STRUCTURE FORM

Site #8 PA1168

FLORIDA MASTER SITE FILE

Version 3.0 11/96

Recorder # 217

Original

Update

(give site #)

Consult Guide To Historical Structure Forms for detailed instructions.

Field Date 8/31/99

Form Date 11/8/99

Site Name(s) (address if none) 38441 Fir Street

Multiple Listing [DHR only]

Survey CRAS of US 301, Zephyrhills

Survey #

National Register Category (Please check one: consult with Site File before using last four):

building structure district site object

LOCATION & IDENTIFICATION

Address (Include N,S,E,W;#;St.,Ave.,etc.) 38441 Fir Street

Cross Streets (nearest/between) NW corner of Gall Blvd. and Fir Street

City/Town (within 3 miles) Zephyrhills

In Current City Limits: y n unknown

County Pasco

Tax Parcel #(s) 142621007000A000010

Subdivision name Pineland Heights

Block A

Lot 1-5

Ownership (Please check one):

private-profit private-individual city county Native American
 private-nonprofit private-unspecified state federal foreign unknown

Name of Public Tract (e.g., park)

Route to (especially if no street address)

MAPPING

USGS 7.5' Map Name & Date Zephyrhills, Fla. 1975 PR 1987

Township 26S Range 21E Section 14 1/4 section: NW SW SE NE Irregular-name:

Landgrant UTM: Zone 16 17 Easting 384180 Northing 3121880

Plat or other map (map's name, location) PB 3, Pg 27

DESCRIPTION

Style* Masonry Vernacular

Exterior Plan* rectangular

Number of Stories 1

Structural System(s)* masonry

Foundation: Type(s)* slab

Material(s)* concrete

Exterior Fabric(s)* stucco

Roof: Type(s)* gable; shed

Material(s)* 5V crimp; composition roll

Roof secondary strucs. (dormers etc.)*

Chimney: No 1 Material(s)* masonry

Location(s)* ext S wall

Windows (types, materials, etc.)* 1/1 DHS, wood, independent; 1 light storefront, metal, ribbon

Main Entrance (stylistic details)

Porches: #open 1 #closed #incised Location(s) S

Porch roof type(s) shed

Exterior Ornament

Interior Plan* unknown

Condition (Please check one): excellent good fair deteriorated ruinous

Surroundings (N=None, S=Some, M=Most, A=All/nearly all): S commercial S residential institutional undeveloped

Ancillary Features (No., type of outbuildings; major landscape features. Use continuation sheet for descriptions of interior, landscaping, etc)

Archaeological Remains None observed.

Check if Archaeological Form completed

*Consult Guide to Historical Structure Forms for preferred descriptions (coded fields at the Site File).

DHR USE ONLY*****OFFICIAL EVALUATIONS*****DHR USE ONLY

NR DATE	KEEPER-NR ELIGIBILITY <input type="checkbox"/> yes <input type="checkbox"/> no	Date
DELIST DATE	SHPO-NR ELIGIBILITY: <input type="checkbox"/> yes <input type="checkbox"/> no <input type="checkbox"/> potentially elig. <input type="checkbox"/> insufficient info	Date
	LOCAL DESIGNATION:	Date
	Local office	
National Register Criteria for Evaluation <input type="checkbox"/> a <input type="checkbox"/> b <input type="checkbox"/> c <input type="checkbox"/> d (See National Register Bulletin 15, p.2)		

Consult Guide to Historical Structure Forms for detailed instructions

HISTORY

Construction date: Exactly _____ (year) Approximately 1926 (year) Earlier than _____ (year) Later than _____ (year)
 Architect (last name first): unknown Builder (last name first) unknown
 Moves: yes no unknown Date _____ Original address _____
 Alterations: yes no unknown Date _____ Nature* _____
 Additions: yes no unknown Date c.1970;80 Nature* room addt. to W; room addt. to E
 Original Use* (give date ranges) commercial
 Intermediate Uses* (give date ranges) commercial
 Present Use* (give date ranges) restaurant
 Ownership History (especially original owner, dates, profession, etc.) Otis J. Barrentine (1986)

*Consult Guide to Historical Structure Forms for preferred descriptions (coded fields at the Site File).

RESEARCH METHODS (Check all choices that apply; if needed write others at bottom)

- | | | | |
|---|---|--|--|
| <input type="checkbox"/> formal archaeological survey | <input checked="" type="checkbox"/> past surveys search at FMSF | <input checked="" type="checkbox"/> local library research | <input type="checkbox"/> Sanborn maps |
| <input type="checkbox"/> informal archaeological inspection | <input checked="" type="checkbox"/> past sites search at FMSF | <input type="checkbox"/> non-local library research | <input type="checkbox"/> subdivision maps |
| <input type="checkbox"/> Public Lands Survey (DEP) | <input type="checkbox"/> FL Archives (Gray Building) | <input type="checkbox"/> building permits | <input type="checkbox"/> plat maps |
| <input type="checkbox"/> tax records/property deeds | <input type="checkbox"/> FL Photo Archives (Gray Building) | <input type="checkbox"/> demolition permits | <input type="checkbox"/> local newspaper files |
| <input checked="" type="checkbox"/> tax records only | <input type="checkbox"/> occupant/owner interview | <input type="checkbox"/> commercial permits | |
| <input type="checkbox"/> interior inspection | <input type="checkbox"/> neighbor interview | <input type="checkbox"/> occupation permits | |
| <input type="checkbox"/> other methods (specify) _____ | | | |

SURVEYOR'S EVALUATION OF SITE (Check one choice on each line)

Potentially eligible for local register? yes: name register at right no insufficient info Name of local register if eligible: _____
 Individually eligible for National Register? yes no insufficient info _____
 Potential contributor to Nat. Reg. district? yes no insufficient info _____
 Area(s) of Historical Significance (See National Register Bulletin 15, p. 8 for categories: e.g. "architecture," "ethnic heritage," "community planning & development," etc.)
 Community Planning and Development

Explanation of Evaluation (required, whether positive or not; limit to three lines; attach longer statement, if needed, on separate sheet)
 Limited research did not indicate any historical significance. Additionally, this property is typical of Masonry Vernacular architecture found throughout Zephyrhills and Pasco County. Therefore, it does not appear NRHP eligible.

DOCUMENTATION (Photos, Plans, etc.)

Bibliographic References (Use Continuation Sheet, give FMSF Manuscript # if relevant) Pasco County Property Appraiser's Office; City of Zephyrhills Historic Preservation Survey, Quatrefoil Consulting, June 1999; Zephyrhills Public Library; Zephyrhills Depot Museum; Zephyrhills City Directories 1945, 1961, 1963, 1975.
 Photographs (required) B&W print(s) at least 3x5, at least one main facade.
 Location of negatives & negative numbers Archaeological Consultants, Inc. Rol 2/7-8

RECORDER

Name (last name first)/Address/Phone/Fax/Email/Affiliatio Hinder, Kimberly
 Archaeological Consultants, Inc./ P.O. Box 5103, Sarasota, FL 34277-5103/(941)925-9906/(941)925-9767/ACIMAIN@COMPUSERVE.COM

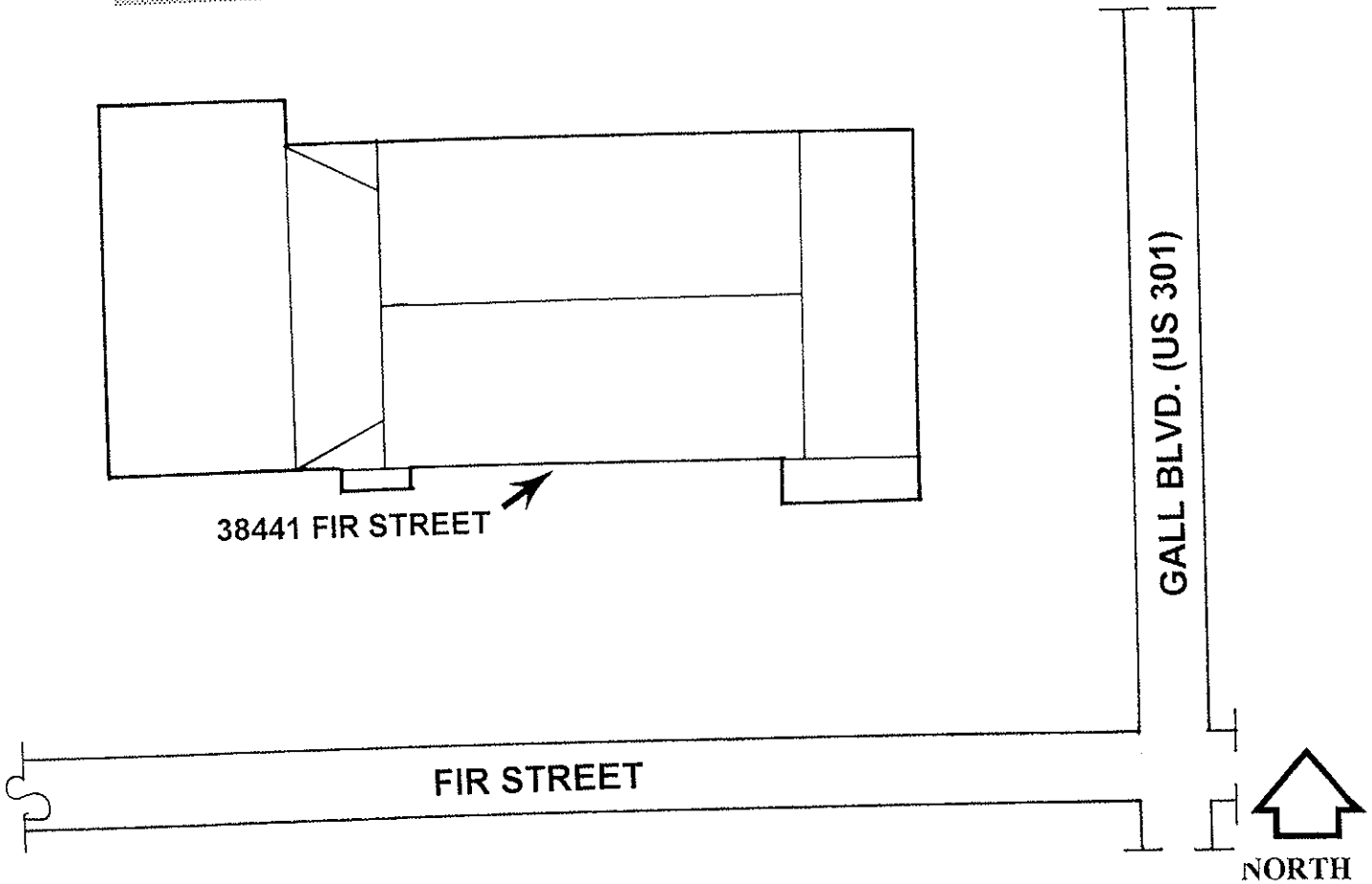
Remember: Use a Supplement for Site Forms or other continuation sheet for descriptions that do not fit in the spaces above.

REQUIRED: (1) USGS 7.5' MAP WITH STRUCTURE PINPOINTED IN RED
 (2) LARGE SCALE STREET OR PLAT MAP
 (3) PHOTO OF MAIN FACADE, PREFER B&W, AT LEAST 3x5

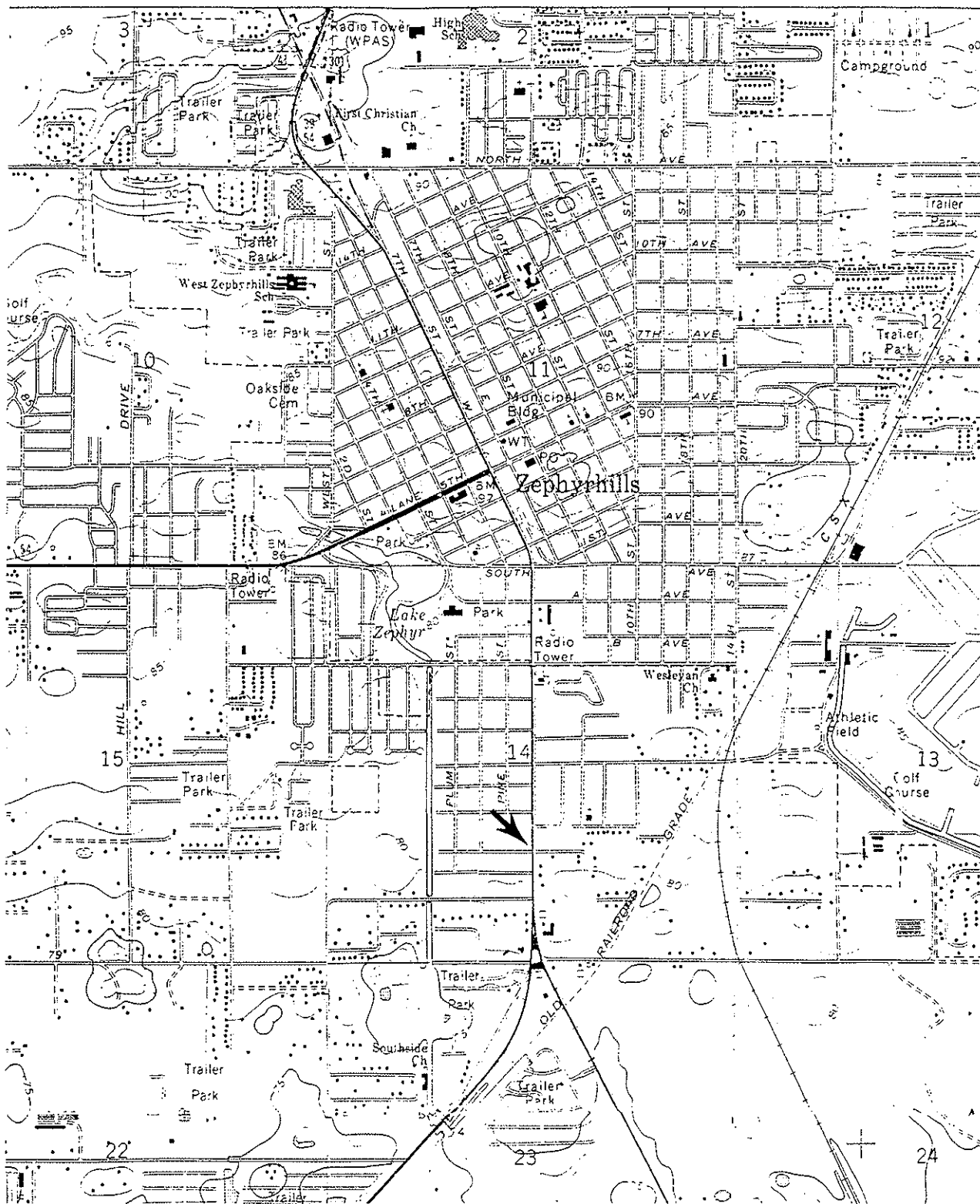
PHOTOGRAPH



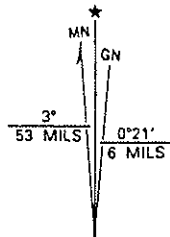
STREET OR PLAT MAP



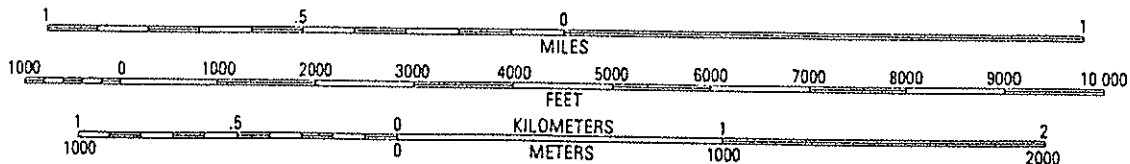
USGS MAP



ZEPHYRHILLS, FLA. 1975 PR 1987
SCALE 1:24 000



UTM GRID AND 1988 MAGNETIC NORTH
DECLINATION AT CENTER OF SHEET



HISTORICAL STRUCTURE FORM

Site #8 PA1169

FLORIDA MASTER SITE FILE

Version 3.0 11/96

Recorder # 2/4

Field Date 8/31/99

Form Date 11/8/99

Original
 Update
(give site #)

Consult Guide To Historical Structure Forms for detailed instructions.

Site Name(s) (address if none) 4352 6th Street Multiple Listing [DHR only] _____
Survey CRAS of US 301, Zephyrhills Survey # _____
National Register Category (Please check one: consult with Site File before using last four): building structure district site object

LOCATION & IDENTIFICATION

Address (Include N,S,E,W;#;St.,Ave.,etc.) 4352 6th Street
Cross Streets (nearest/between) between Jendral and Vinson Streets on E
City/Town (within 3 miles) Zephyrhills In Current City Limits: y n unknown
County Pasco Tax Parcel #(s) 1426210050004000130
Subdivision name Jendral Subdivision Block 4 Lot 13,14,15
Ownership (Please check one): private-profit private-individual city county Native American
 private-nonprofit private-unspecified state federal foreign unknown
Name of Public Tract (e.g., park) _____
Route to (especially if no street address) _____

MAPPING

USGS 7.5' Map Name & Date Zephyrhills, Fla. 1975 PR 1987
Township 26S Range 21E Section 14 1/4 section: NW SW SE NE Irregular-name: _____
Landgrant _____ UTM: Zone 16 17 Easting 384130 Northing 3122060
Plat or other map (map's name, location) PB 3, Pg 153

DESCRIPTION

Style* Masonry Vernacular Exterior Plan* rectangular Number of Stories 1
Structural System(s)* masonry
Foundation: Type(s)* continuous Material(s)* concrete
Exterior Fabric(s)* stucco
Roof: Type(s)* gable Material(s)* composition shingle
Roof secondary strucs. (dormers etc.)* _____
Chimney: No 1 Material(s)* masonry Location(s)* central ridge
Windows (types, materials, etc.)* 6 & 8 light casement, metal, independent

Main Entrance (stylistic details) _____
Porches: #open 3 #closed _____ #incised _____ Location(s) W, N, S
Porch roof type(s) gable, gable, gable
Exterior Ornament rounded corners

Interior Plan* unknown
Condition (Please check one): excellent good fair deteriorated ruinous
Surroundings (N=None, S=Some, M=Most, A=All/nearly all): S commercial S residential _____ institutional _____ undeveloped
Ancillary Features (No., type of outbuildings; major landscape features. Use continuation sheet for descriptions of interior, landscaping, etc)
c. 1950 one car concrete block garage on E

Archaeological Remains None observed. Check if Archaeological Form completed
*Consult Guide to Historical Structure Forms for preferred descriptions (coded fields at the Site File).

DHR USE ONLY*****OFFICIAL EVALUATIONS*****DHR USE ONLY	
NR DATE	KEEPER-NR ELIGIBILITY: <input type="checkbox"/> yes <input type="checkbox"/> no Date _____
DELIST DATE	SHPO-NR ELIGIBILITY: <input type="checkbox"/> yes <input type="checkbox"/> no <input type="checkbox"/> potentially elig. <input type="checkbox"/> insufficient info Date _____
	LOCAL DESIGNATION: _____ Date _____ Local office _____
National Register Criteria for Evaluation <input type="checkbox"/> a <input type="checkbox"/> b <input type="checkbox"/> c <input type="checkbox"/> d (See National Register Bulletin 15, p.2)	

Consult Guide to Historical Structure Forms for detailed instructions

HISTORY

Construction date: Exactly (year) Approximately 1950 (year) Earlier than (year) Later than (year)
Architect (last name first): unknown Builder (last name first) unknown
Moves: [] yes [X] no [] unknown Date Original address
Alterations: [] yes [X] no [] unknown Date Nature*
Additions: [] yes [X] no [] unknown Date Nature*
Original Use* (give date ranges) duplex
Intermediate Uses* (give date ranges) duplex
Present Use* (give date ranges) duplex
Ownership History (especially original owner, dates, profession, etc.) Robert & Louella A. Williams (1974)

*Consult Guide to Historical Structure Forms for preferred descriptions (coded fields at the Site File).

RESEARCH METHODS (Check all choices that apply; if needed write others at bottom)

- [] formal archaeological survey [X] past surveys search at FMSF [X] local library research [] Sanborn maps
[] informal archaeological inspection [X] past sites search at FMSF [] non-local library research [] subdivision maps
[] Public Lands Survey (DEP) [] FL Archives (Gray Building) [] building permits [] plat maps
[] tax records/property deeds [] FL Photo Archives (Gray Building) [] demolition permits [] local newspaper files
[X] tax records only [] occupant/owner interview [] commercial permits
[] interior inspection [] neighbor interview [] occupation permits
[] other methods (specify)

SURVEYOR'S EVALUATION OF SITE (Check one choice on each line)

Potentially eligible for local register? [] yes: name register at right [X] no [] insufficient info Name of local register if eligible:
Individually eligible for National Register? [] yes [X] no [] insufficient info
Potential contributor to Nat. Reg. district? [] yes [X] no [] insufficient info
Area(s) of Historical Significance (See National Register Bulletin 15, p. 8 for categories: e.g. "architecture," "ethnic heritage," "community planning & development," etc.)
Community Planning and Development

Explanation of Evaluation (required, whether positive or not; limit to three lines; attach longer statement, if needed, on separate sheet)
Although this property retains a high degree of original architectural integrity, it is typical of residential Masonry Vernacular architecture found throughout the area after World War II. Additionally, limited research did not reveal any historical significance. Therefore, it does not appear to meet NRHP eligibility criteria.

DOCUMENTATION (Photos, Plans, etc.)

Bibliographic References (Use Continuation Sheet, give FMSF Manuscript # if relevant) Pasco County Property Appraiser's Office; City of Zephyrhills Historic Preservation Survey, Quatrefoil Consulting, June 1999; Zephyrhills Public Library; Zephyrhills Depot Muesum; Zephyrhills City Directories, 1945, 1961, 1963, 1975.
Photographs (required) B&W print(s) at least 3x5, at least one main facade.
Location of negatives & negative numbers Archaeological Consultants, Inc. Roll 2/4-5

RECORDER

Name (last name first)/Address/Phone/Fax/Email/Affiliation Hinder, Kimberly
Archaeological Consultants, Inc./ P.O. Box 5103, Sarasota, FL 34277-5103/(941)925-9906/(941)925-9767/ACIMAIN@COMPUSERVE.COM

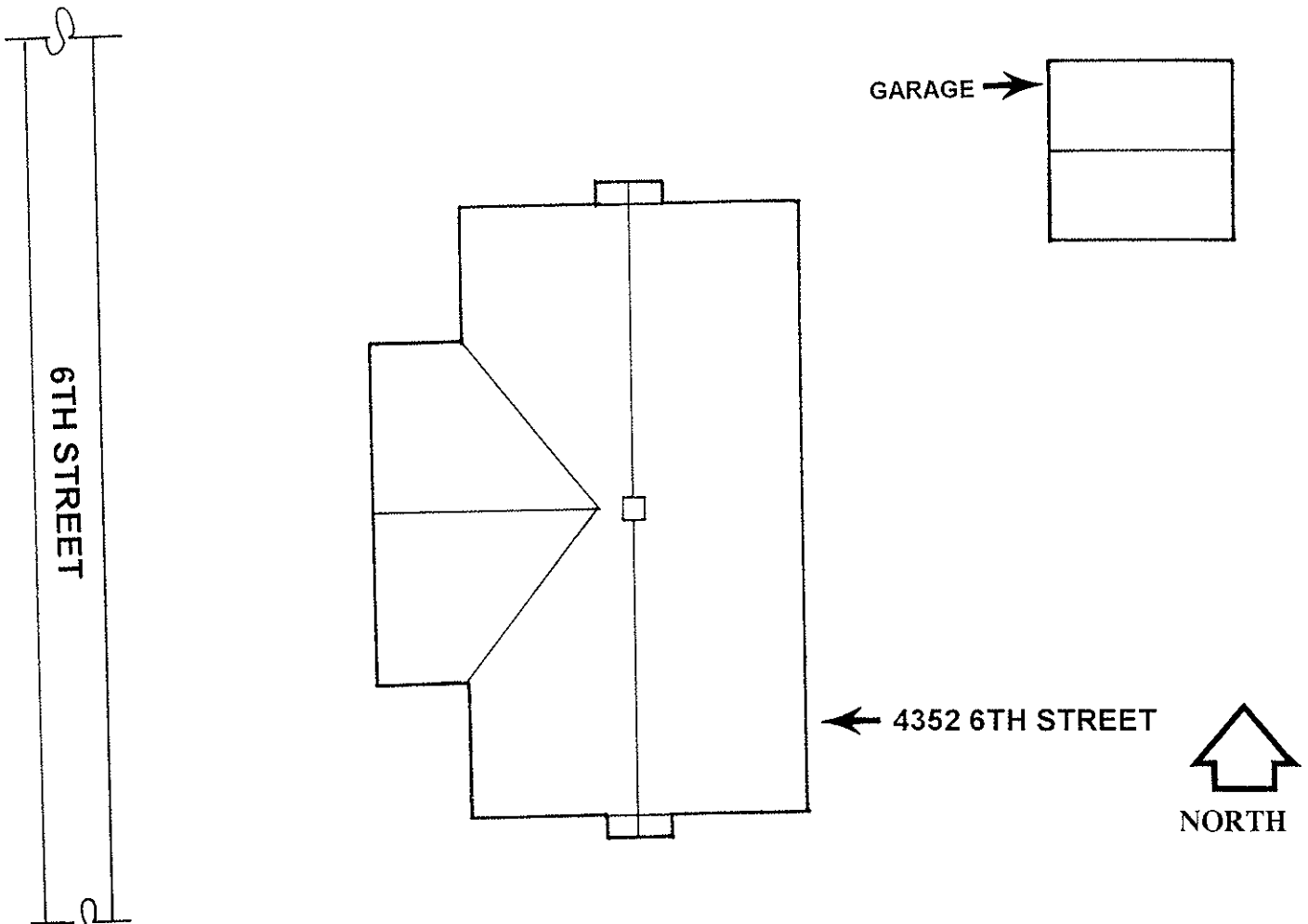
Remember: Use a Supplement for Site Forms or other continuation sheet for descriptions that do not fit in the spaces above.

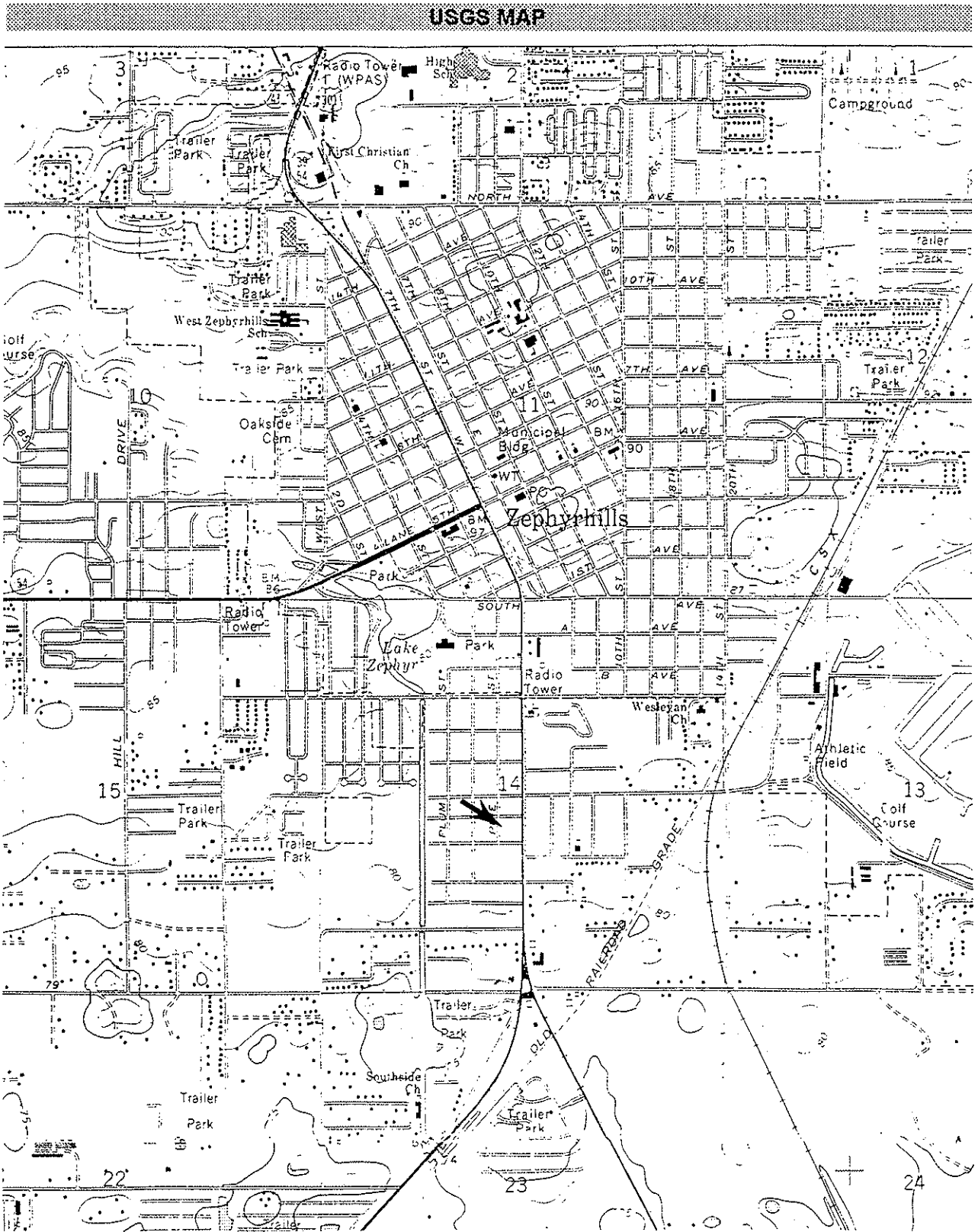
REQUIRED: (1) USGS 7.5' MAP WITH STRUCTURE PINPOINTED IN RED
(2) LARGE SCALE STREET OR PLAT MAP
(3) PHOTO OF MAIN FACADE, PREFER B&W, AT LEAST 3x5

PHOTOGRAPH

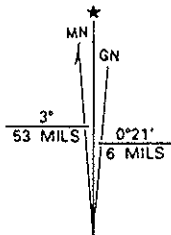


STREET OR PLAT MAP

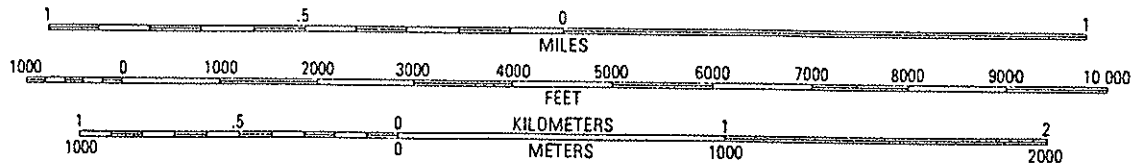




ZEPHYRHILLS, FLA. 1975 PR 1987
 SCALE 1:24 000



UTM GRID AND 1988 MAGNETIC NORTH
 DECLINATION AT CENTER OF SHEET



HISTORICAL STRUCTURE FORM

Site #8 PA1170

FLORIDA MASTER SITE FILE

Version 3.0 11/96

Recorder # 2/6

Original

Update

(give site #)

Consult Guide To Historical Structure Forms for detailed instructions.

Field Date 8/31/99

Form Date 11/8/99

Site Name(s) (address if none) 4351 Gall Blvd. (US 301)

Multiple Listing [DHR only]

Survey CRAS of US 301, Zephyrhills

Survey #

National Register Category (Please check one: consult with Site File before using last four):

building structure district site object

LOCATION & IDENTIFICATION

Address (Include N,S,E,W, #, St., Ave., etc.) 4351 Gall Blvd. (US 301)

Cross Streets (nearest/between) NW corner of Gall Blvd. and Vinson Street

City/Town (within 3 miles) Zephyrhills

In Current City Limits: y n unknown

County Pasco

Tax Parcel #(s) 1426210050004000060

Subdivision name Jendral Subdivision

Block 4

Lot 6-10

Ownership (Please check one):

private-profit private-individual city county Native American
 private-nonprofit private-unspecified state federal foreign unknown

Name of Public Tract (e.g., park)

Route to (especially if no street address)

MAPPING

USGS 7.5' Map Name & Date Zephyrhills, Fla. 1975 PR 1987

Township 26S Range 21E Section 14

1/4 section: NW SW SE NE Irregular-name:

Landgrant

UTM: Zone 16 17

Easting 384190

Northing 3122040

Plat or other map (map's name, location) PB 3, Pg 153

DESCRIPTION

Style* Masonry Vernacular

Exterior Plan* rectangular

Number of Stories 1

Structural System(s)* masonry

Foundation: Type(s)* continuous

Material(s)* concrete

Exterior Fabric(s)* concrete block, vertical wood paneling

Roof: Type(s)* clipped gable

Material(s)* composition shingle

Roof secondary strucs. (dormers etc.)*

Chimney: No 0 Material(s)*

Location(s)*

Windows (types, materials, etc.)* 6 & 8 light casement, metal, independent

Main Entrance (stylistic details)

Porches: #open 1 #closed #incised Location(s) E

Porch roof type(s) clipped gable

Exterior Ornament rounded corners, exposed rafter ends, cast iron porch supports

Interior Plan* unknown

Condition (Please check one): excellent good fair deteriorated ruinous

Surroundings (N=None, S=Some, M=Most, A=All/nearly all): M commercial S residential institutional undeveloped

Ancillary Features (No., type of outbuildings, major landscape features. Use continuation sheet for descriptions of interior, landscaping, etc)

c. 1970 shed on W

Archaeological Remains None observed.

Check if Archaeological Form completed

*Consult Guide to Historical Structure Forms for preferred descriptions (coded fields at the Site File).

DHR USE ONLY ***** OFFICIAL EVALUATIONS ***** DHR USE ONLY

NR DATE

KEEPER-NR ELIGIBILITY: yes no

Date

DELIST DATE

SHPO-NR ELIGIBILITY: yes no potentially elig. insufficient info

Date

LOCAL DESIGNATION:

Date

Local office

National Register Criteria for Evaluation

a b c d

(See National Register Bulletin 15, p.2)

HISTORICAL STRUCTURE FORM

Consult Guide to Historical Structure Forms for detailed instructions

HISTORY

Construction date: Exactly _____ (year) Approximately 1950 (year) Earlier than _____ (year) Later than _____ (year)

Architect (last name first): unknown Builder (last name first) unknown

Moves: yes no unknown Date _____ Original address _____

Alterations: yes no unknown Date _____ Nature* _____

Additions: yes no unknown Date c.1981 Nature* room addt on N

Original Use* (give date ranges) residence

Intermediate Uses* (give date ranges) commercial

Present Use* (give date ranges) commercial

Ownership History (especially original owner, dates, profession, etc.) Vinai Artyamscoal (1981)

*Consult Guide to Historical Structure Forms for preferred descriptions (coded fields at the Site File).

RESEARCH METHODS (Check all choices that apply; if needed write others at bottom)

<input type="checkbox"/> formal archaeological survey	<input checked="" type="checkbox"/> past surveys search at FMSF	<input checked="" type="checkbox"/> local library research	<input type="checkbox"/> Sanborn maps
<input type="checkbox"/> informal archaeological inspection	<input checked="" type="checkbox"/> past sites search at FMSF	<input type="checkbox"/> non-local library research	<input type="checkbox"/> subdivision maps
<input type="checkbox"/> Public Lands Survey (DEP)	<input type="checkbox"/> FL Archives (Gray Building)	<input type="checkbox"/> building permits	<input type="checkbox"/> plat maps
<input type="checkbox"/> tax records/property deeds	<input type="checkbox"/> FL Photo Archives (Gray Building)	<input type="checkbox"/> demolition permits	<input type="checkbox"/> local newspaper files
<input checked="" type="checkbox"/> tax records only	<input type="checkbox"/> occupant/owner interview	<input type="checkbox"/> commercial permits	
<input type="checkbox"/> interior inspection	<input type="checkbox"/> neighbor interview	<input type="checkbox"/> occupation permits	
<input type="checkbox"/> other methods (specify) _____			

SURVEYOR'S EVALUATION OF SITE (Check one choice on each line)

Potentially eligible for local register? yes: name register at right no insufficient info Name of local register if eligible: _____

Individually eligible for National Register? yes no insufficient info _____

Potential contributor to Nat. Reg. district? yes no insufficient info _____

Area(s) of Historical Significance (See National Register Bulletin 15, p. 8 for categories: e.g. "architecture," "ethnic heritage," "community planning & development," etc.) _____

Community Planning and Development _____

Explanation of Evaluation (required, whether positive or not; limit to three lines; attach longer statement, if needed, on separate sheet)

Based on available data, this Masonry Vernacular commercial building does not have any known historical significance.

Consequently, as a typical example of Masonry Vernacular architecture in Pasco County, this building does not appear NRHP eligible.

DOCUMENTATION (Photos, Plans, etc.)

Bibliographic References (Use Continuation Sheet, give FMSF Manuscript # if relevant) Pasco County Property Appraiser's Office; City of Zephyrhills Historic Preservation Survey, Quatrefoil Consulting, June 1999; Zephyrhills Public Library; Zephyrhills Depot Museum; Zephyrhills City Directories, 1945, 1961, 1963, 1975.

Photographs (required) B&W print(s) at least 3x5, at least one main facade.

Location of negatives & negative numbers Archaeological Consultants, Inc. Roll 2/6

RECORDER

Name (last name first)/Address/Phone/Fax/Email/Affiliatio Hinder, Kimberly
 Archaeological Consultants, Inc./ P.O. Box 5103, Sarasota, FL 34277-5103/(941)925-9906/(941)925-9767/ACIMAIN@COMPUSERVE.COM

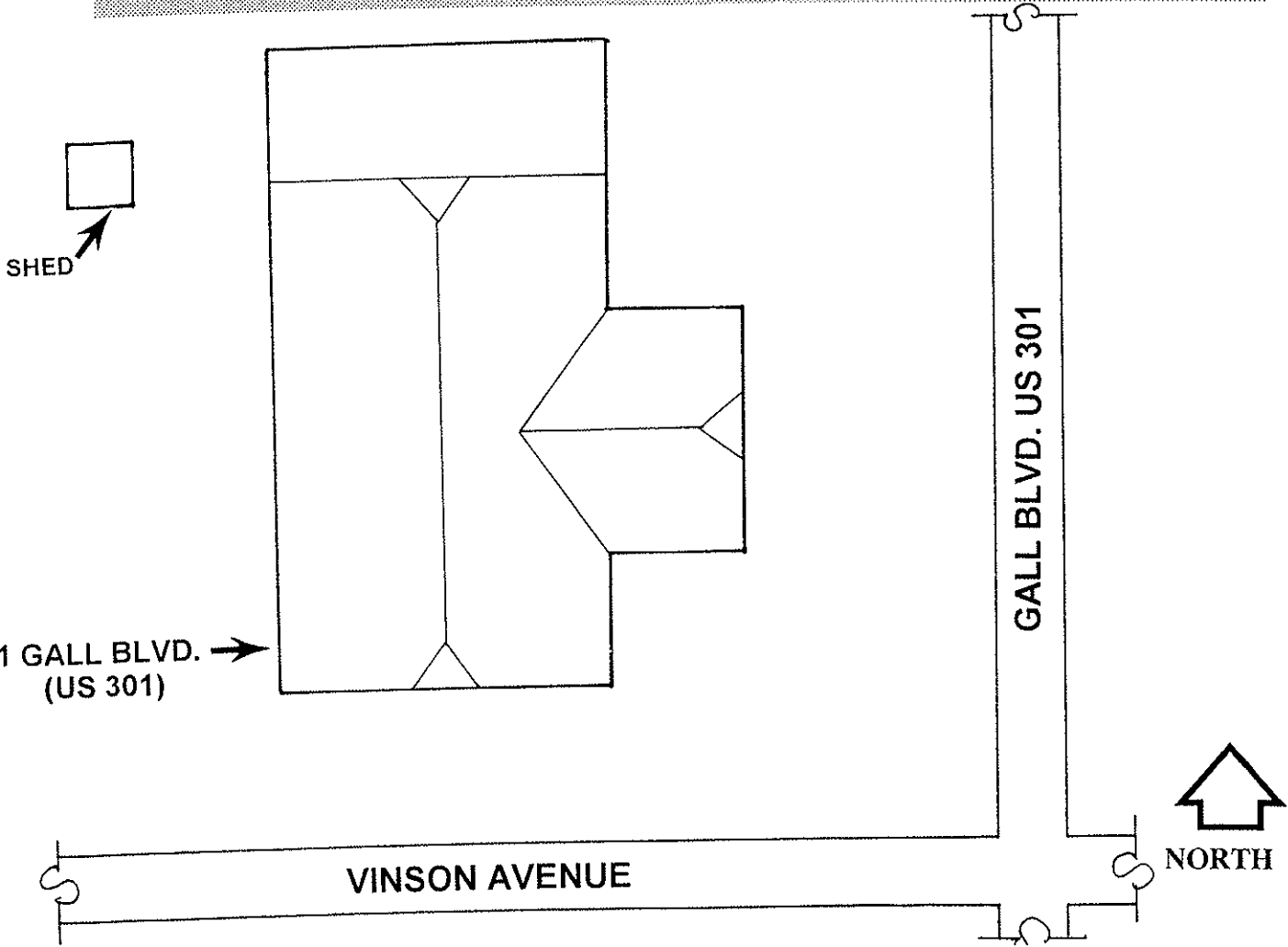
Remember: Use a Supplement for Site Forms or other continuation sheet for descriptions that do not fit in the spaces above.

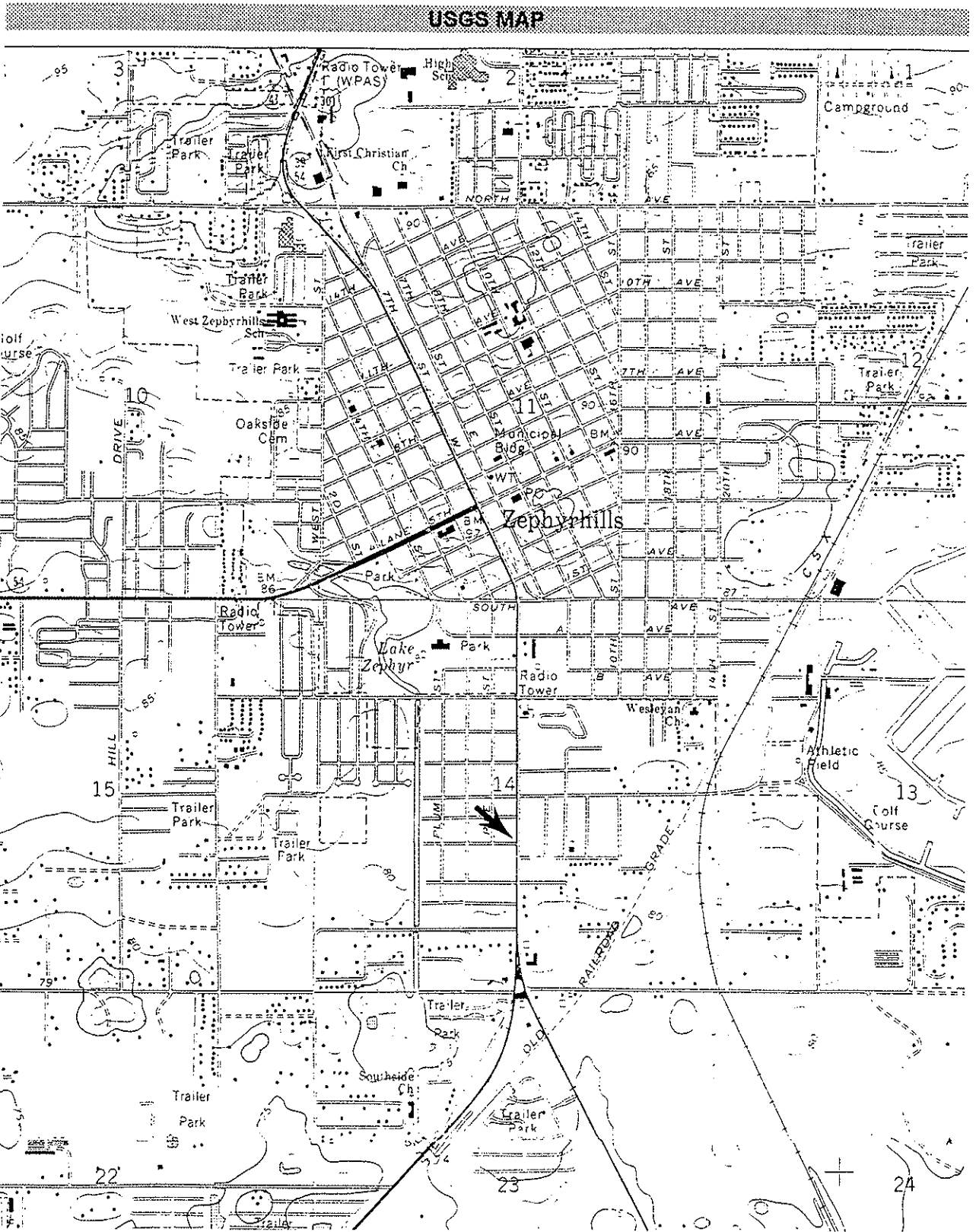
- REQUIRED:**
- (1) USGS 7.5' MAP WITH STRUCTURE PINPOINTED IN RED
 - (2) LARGE SCALE STREET OR PLAT MAP
 - (3) PHOTO OF MAIN FACADE, PREFER B&W, AT LEAST 3x5

PHOTOGRAPH

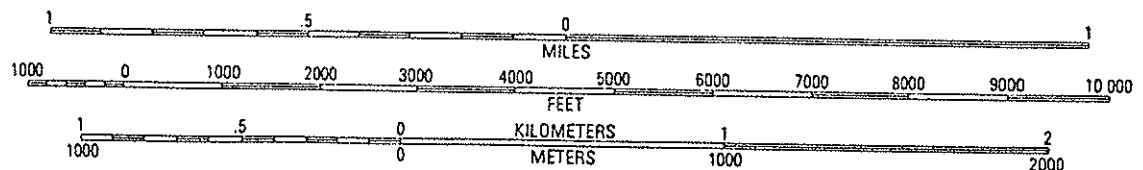
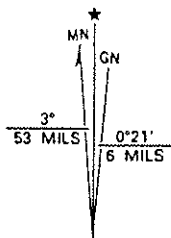


STREET OR PLAT MAP





ZEPHYRHILLS, FLA. 1975 PR 1987
SCALE 1:24 000



UTM GRID AND 1988 MAGNETIC NORTH DECLINATION AT CENTER OF SHEET

HISTORICAL STRUCTURE FORM FLORIDA MASTER SITE FILE

Site #8 PA1171

Original
 Update
(give site #)

Version 3.0 11/96

Consult Guide To Historical Structure Forms for detailed instructions.

Recorder # 2/3
Field Date 8/31/99
Form Date 11/8/99

Site Name(s) (address if none) 38430 Jendral Avenue Multiple Listing [DHR only]
Survey CRAS of US 301, Zephyrhills Survey #
National Register Category (Please check one: consult with Site File before using last four): building structure district site object

LOCATION & IDENTIFICATION

Address (Include N,S,E,W,#,St.,Ave.,etc.) 38430 Jendral Avenue
Cross Streets (nearest/between) between Gall Blvd. and 6th Street on S
City/Town (within 3 miles) Zephyrhills In Current City Limits: y n unknown
County Pasco Tax Parcel #(s) 1426210050004000110
Subdivision name Jendral Subdivision Block 4 Lot 11
Ownership (Please check one): private-profit private-individual city county Native American
 private-nonprofit private-unspecified state federal foreign unknown
Name of Public Tract (e.g., park)
Route to (especially if no street address)

MAPPING

USGS 7.5' Map Name & Date Zephyrhills, Fla. 1975 PR 1987
Township 26S Range 21E Section 14 1/4 section: NW SW SE NE Irregular-name:
Landgrant UTM: Zone 16 17 Easting 384160 Northing 3122110
Plat or other map (map's name, location) PB 3, Pg 153

DESCRIPTION

Style* Masonry Vernacular Exterior Plan* rectangular Number of Stories 1
Structural System(s)* masonry
Foundation: Type(s)* slab Material(s)* concrete
Exterior Fabric(s)* concrete block, asbestos shingle
Roof: Type(s)* gable Material(s)* composition shingle
Roof secondary strucs. (dormers etc.)*
Chimney: No 0 Material(s)* Location(s)*
Windows (types, materials, etc.)* 8 light casement, metal, independent
Main Entrance (stylistic details)
Porches: #open 1 #closed #incised Location(s) N
Porch roof type(s) gable
Exterior Ornament flat brick lintels, rounded corners
Interior Plan* unknown
Condition (Please check one): excellent good fair deteriorated ruinous
Surroundings (N=None, S=Some, M=Most, A=All/nearly all): M commercial S residential institutional undeveloped
Ancillary Features (No., type of outbuildings; major landscape features. Use continuation sheet for descriptions of interior, landscaping, etc)

Archaeological Remains None observed. Check if Archaeological Form completed
*Consult Guide to Historical Structure Forms for preferred descriptions (coded fields at the Site File).

DHR USE ONLY*****OFFICIAL EVALUATIONS*****DHR USE ONLY	
NR DATE	KEEPER-NR ELIGIBILITY <input type="checkbox"/> yes <input type="checkbox"/> no Date
DELIST DATE	SHPO-NR ELIGIBILITY: <input type="checkbox"/> yes <input type="checkbox"/> no <input type="checkbox"/> potentially elig. <input type="checkbox"/> insufficient info Date
	LOCAL DESIGNATION: Local office Date
National Register Criteria for Evaluation <input type="checkbox"/> a <input type="checkbox"/> b <input type="checkbox"/> c <input type="checkbox"/> d (See National Register Bulletin 15, p.2)	

HISTORICAL STRUCTURE FORM

Site # 8PA1171

Consult Guide to Historical Structure Forms for detailed instructions

HISTORY

Construction date: Exactly _____ (year) Approximately 1950 (year) Earlier than _____ (year) Later than _____ (year)

Architect (last name first): unknown Builder (last name first) unknown

Moves: yes no unknown Date _____ Original address _____

Alterations: yes no unknown Date c.1995 Nature* encl window

Additions: yes no unknown Date c.1995 Nature* carport addt on E

Original Use* (give date ranges) private residence

Intermediate Uses* (give date ranges) private residence

Present Use* (give date ranges) private residence

Ownership History (especially original owner, dates, profession, etc.) Richard Paxton (1993)

*Consult Guide to Historical Structure Forms for preferred descriptions (coded fields at the Site File).

RESEARCH METHODS (Check all choices that apply; if needed write others at bottom)

- formal archaeological survey
- past surveys search at FMSF
- local library research
- Sanborn maps
- informal archaeological inspection
- past sites search at FMSF
- non-local library research
- subdivision maps
- Public Lands Survey (DEP)
- FL Archives (Gray Building)
- building permits
- plat maps
- tax records/property deeds
- FL Photo Archives (Gray Building)
- demolition permits
- local newspaper files
- tax records only
- occupant/owner interview
- commercial permits
- interior inspection
- neighbor interview
- occupation permits
- other methods (specify) _____

SURVEYOR'S EVALUATION OF SITE (Check one choice on each line)

Potentially eligible for local register? yes: name register at right no insufficient info Name of local register if eligible: _____

Individually eligible for National Register? yes no insufficient info

Potential contributor to Nat. Reg. district? yes no insufficient info

Area(s) of Historical Significance (See National Register Bulletin 15, p. 8 for categories: e.g. "architecture," "ethnic heritage," "community planning & development," etc.)

Community Planning and Development

Explanation of Evaluation (required, whether positive or not; limit to three lines; attach longer statement, if needed, on separate sheet)

This building, of no known historical significance, is a typical example of post-World War II

Masonry Vernacular residential construction. Consequently, it does not appear to meet

NRHP eligibility criteria.

DOCUMENTATION (Photos, Plans, etc.)

Bibliographic References (Use Continuation Sheet, give FMSF Manuscript # if relevant) Pasco County Property Appraiser's Office; City of

Zephyrhills Historic Preservation Survey, Quatrefoil Consulting, June 1999; Zephyrhills Public Library; Zephyrhills Depot Museum;

Zephyrhills City Directories, 1945, 1961, 1963, 1975.

Photographs (required) B&W print(s) at least 3x5, at least one main facade.

Location of negatives & negative numbers Archaeological Consultants, Inc. Roll 2/3

RECORDER


Name (last name first)/Address/Phone/Fax/Email/Affiliatio Hinder, Kimberly

Archaeological Consultants, Inc./ P.O. Box 5103, Sarasota, FL 34277-5103/(941)925-9906/(941)925-9767/ACIMAIN@COMPUSERVE.COM

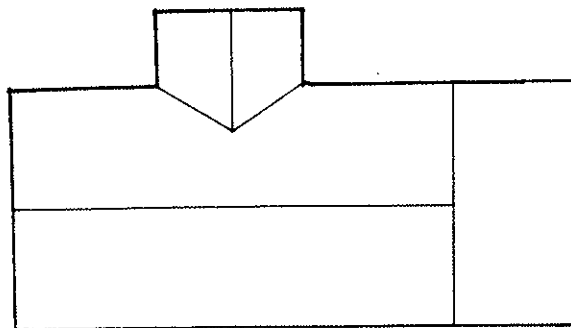
Remember: Use a Supplement for Site Forms or other continuation sheet for descriptions that do not fit in the spaces above.

- REQUIRED:**
- (1) USGS 7.5' MAP WITH STRUCTURE PINPOINTED IN RED
 - (2) LARGE SCALE STREET OR PLAT MAP
 - (3) PHOTO OF MAIN FACADE, PREFER B&W, AT LEAST 3x5

PHOTOGRAPH



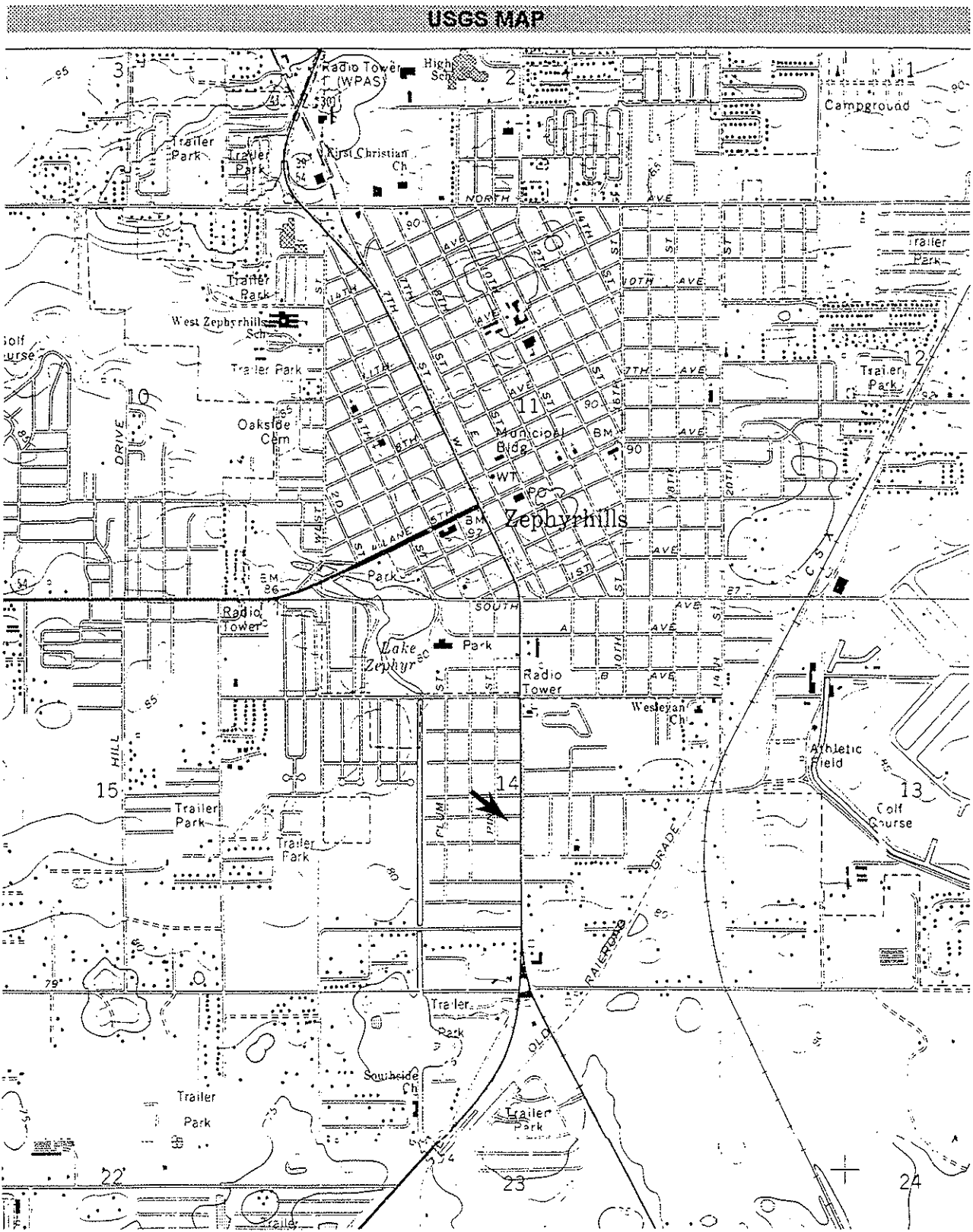
STREET OR PLAT MAP



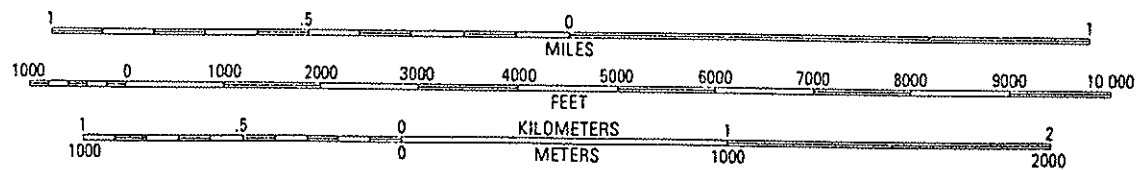
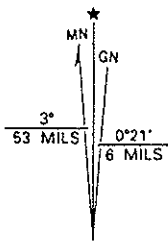
← 38430 JENDRAL AVENUE



NORTH



ZEPHYRHILLS, FLA. 1975 PR 1987
SCALE 1:24 000



UTM GRID AND 1988 MAGNETIC NORTH DECLINATION AT CENTER OF SHEET

HISTORICAL STRUCTURE FORM FLORIDA MASTER SITE FILE

Site #8 PA1172

Original
 Update
(give site #)

Version 3.0 11/96

Recorder # 2/22
Field Date 8/31/99
Form Date 11/9/99

Consult Guide To Historical Structure Forms for detailed instructions.

Site Name(s) (address if none) 4446 Hooper Street Multiple Listing [DHR only]
Survey CRAS of US 301, Zephyrhills Survey #
National Register Category (Please check one: consult with Site File before using last four): building structure district site object

LOCATION & IDENTIFICATION

Address (Include N,S,E,W,/#;St.,Ave.,etc.) 4446 Hooper Street
Cross Streets (nearest/between) SE corner of Hooper and Alston Avenue
City/Town (within 3 miles) Zephyrhills In Current City Limits: y n unknown
County Pasco Tax Parcel #(s) 1426210120002000040
Subdivision name Cunningham Home Sites Block 2 Lot 3-4
Ownership (Please check one): private-profit private-individual city county Native American
 private-nonprofit private-unspecified state federal foreign unknown
Name of Public Tract (e.g., park)
Route to (especially if no street address)

MAPPING

USGS 7.5' Map Name & Date Zephyrhills, Fla. 1975 PR 1987
Township 26S Range 21E Section 14 1/4 section: NW SW SE NE irregular-name:
Landgrant UTM: Zone 16 17 Easting 384350 Northing 3122200
Plat or other map (map's name, location) PB 5, Pg 74

DESCRIPTION

Style* Frame Vernacular Exterior Plan* rectangular Number of Stories 1
Structural System(s)* wood frame
Foundation: Type(s)* continuous Material(s)* concrete
Exterior Fabric(s)* asbestos shingle, vinyl siding
Roof: Type(s)* gable Material(s)* composition shingle
Roof secondary strucs. (dormers etc.)*
Chimney: No 0 Material(s)* Location(s)*
Windows (types, materials, etc.)* 1/1 SHS, metal, independent; 1/1 DHS, wood, independent; 2/2 SHS, metal, independent

Main Entrance (stylistic details)
Porches: #open #closed #incised Location(s)
Porch roof type(s)
Exterior Ornament gable vent

Interior Plan* unknown
Condition (Please check one): excellent good fair deteriorated ruinous
Surroundings (N=None, S=Some, M=Most, A=All/nearly all): S commercial M residential institutional undeveloped
Ancillary Features (No., type of outbuildings; major landscape features. Use continuation sheet for descriptions of interior, landscaping, etc)
c. 1975 shed on S

Archaeological Remains None observed. Check if Archaeological Form completed
*Consult Guide to Historical Structure Forms for preferred descriptions (coded fields at the Site File).

DHR USE ONLY*****OFFICIAL EVALUATIONS*****DHR USE ONLY	
NR DATE	KEEPER-NR ELIGIBILITY: <input type="checkbox"/> yes <input type="checkbox"/> no Date: _____
	SHPO-NR ELIGIBILITY: <input type="checkbox"/> yes <input type="checkbox"/> no <input type="checkbox"/> potentially elig. <input type="checkbox"/> insufficient info Date: _____
DELIST DATE	LOCAL DESIGNATION: _____ Date: _____
	Local office _____
National Register Criteria for Evaluation: <input type="checkbox"/> a <input type="checkbox"/> b <input type="checkbox"/> c <input type="checkbox"/> d (See National Register Bulletin 15, p.2)	

Consult Guide to Historical Structure Forms for detailed instructions

HISTORY

Construction date: Exactly (year) Approximately 1950 (year) Earlier than (year) Later than (year)

Architect (last name first): unknown Builder (last name first) unknown

Moves: [] yes [X] no [] unknown Date Original address

Alterations: [X] yes [] no [] unknown Date c.1980 Nature* repl & encl windows

Additions: [X] yes [] no [] unknown Date c.1980 Nature* room and carport addt on E

Original Use* (give date ranges) private residence

Intermediate Uses* (give date ranges) private residence

Present Use* (give date ranges) private residence

Ownership History (especially original owner, dates, profession, etc.) Hesse W. & Patricia L. Leiphart (1988)

*Consult Guide to Historical Structure Forms for preferred descriptions (coded fields at the Site File).

RESEARCH METHODS (Check all choices that apply; if needed write others at bottom)

- [] formal archaeological survey [X] past surveys search at FMSF [X] local library research [] Sanborn maps
[] informal archaeological inspection [X] past sites search at FMSF [] non-local library research [] subdivision maps
[] Public Lands Survey (DEP) [] FL Archives (Gray Building) [] building permits [] plat maps
[] tax records/property deeds [] FL Photo Archives (Gray Building) [] demolition permits [] local newspaper files
[X] tax records only [] occupant/owner interview [] commercial permits
[] interior inspection [] neighbor interview [] occupation permits
[] other methods (specify)

SURVEYOR'S EVALUATION OF SITE (Check one choice on each line)

Potentially eligible for local register? [] yes: name register at right [X] no [] insufficient info Name of local register if eligible:

Individually eligible for National Register? [] yes [X] no [] insufficient info

Potential contributor to Nat. Reg. district? [] yes [X] no [] insufficient info

Area(s) of Historical Significance (See National Register Bulletin 15, p. 8 for categories: e.g. "architecture," "ethnic heritage," "community planning & development," etc.)

Community Planning and Development

Explanation of Evaluation (required, whether positive or not; limit to three lines; attach longer statement, if needed, on separate sheet)

Many examples of this style of residence exist throughout the immediate area and Pasco County. Additionally, alterations and deterioration have diminished architectural integrity. Limited research did not reveal any historical significance. Therefore, this building does not appear NRHP eligible.

DOCUMENTATION (Photos, Plans, etc.)

Bibliographic References (Use Continuation Sheet, give FMSF Manuscript # if relevant) Pasco County Property Appraiser's Office; City of

Zephyrhills Historic Preservation Survey, Quatrefoil Consulting, June 1999; Zephyrhills Public Library; Zephyrhills Depot Museum;

Zephyrhills City Directories, 1945, 1961, 1963, 1975.

Photographs (required) B&W print(s) at least 3x5, at least one main facade.

Location of negatives & negative numbers Archaeological Consultants, Inc. Roll 2/22-23

RECORDER

Name (last name first)/Address/Phone/Fax/Email/Affiliatio Hinder, Kimberly

Archaeological Consultants, Inc./ P.O. Box 5103, Sarasota, FL 34277-5103/(941)925-9906/(941)925-9767/ACIMAIN@COMPUSERVE.COM

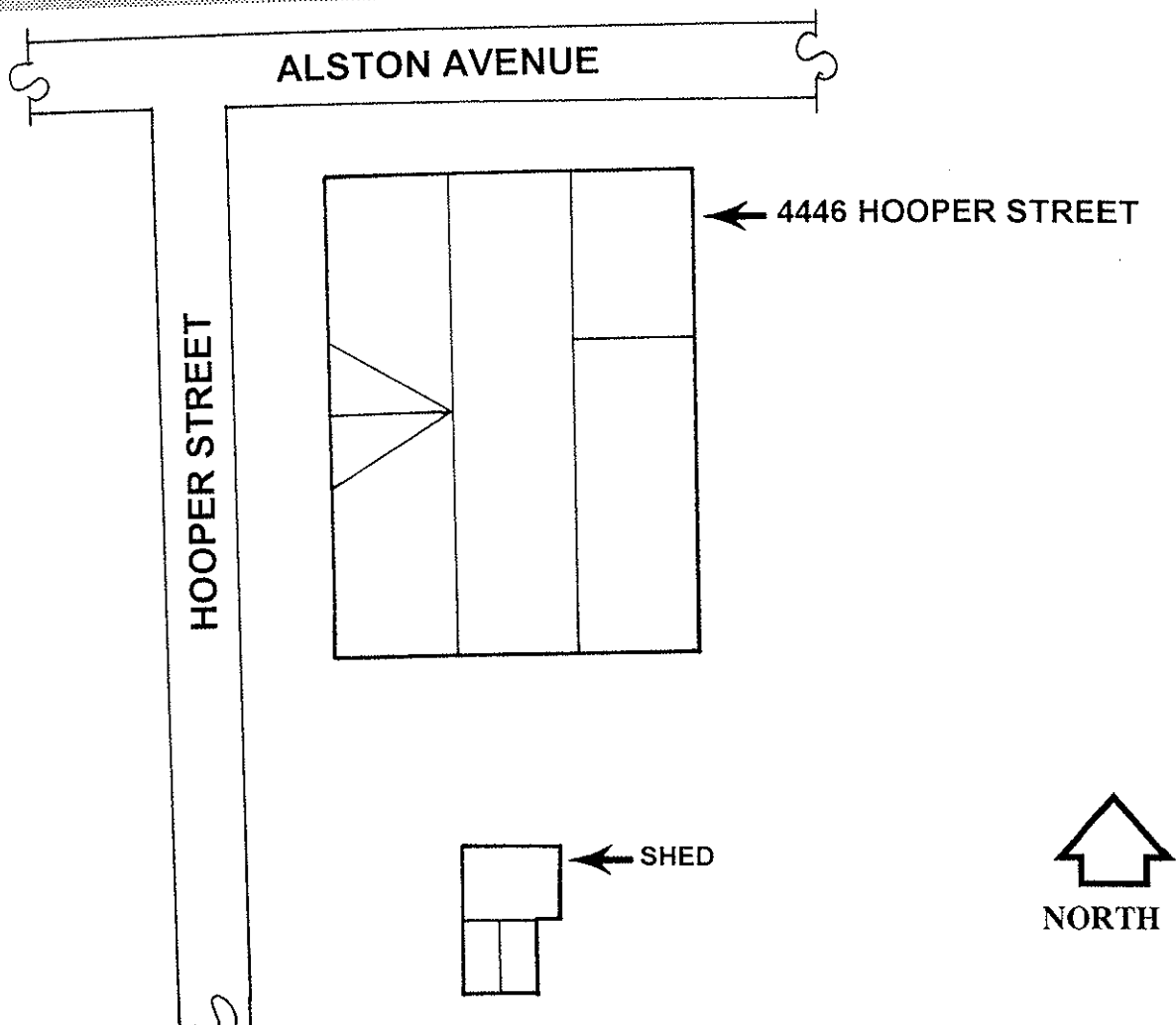
Remember: Use a Supplement for Site Forms or other continuation sheet for descriptions that do not fit in the spaces above.

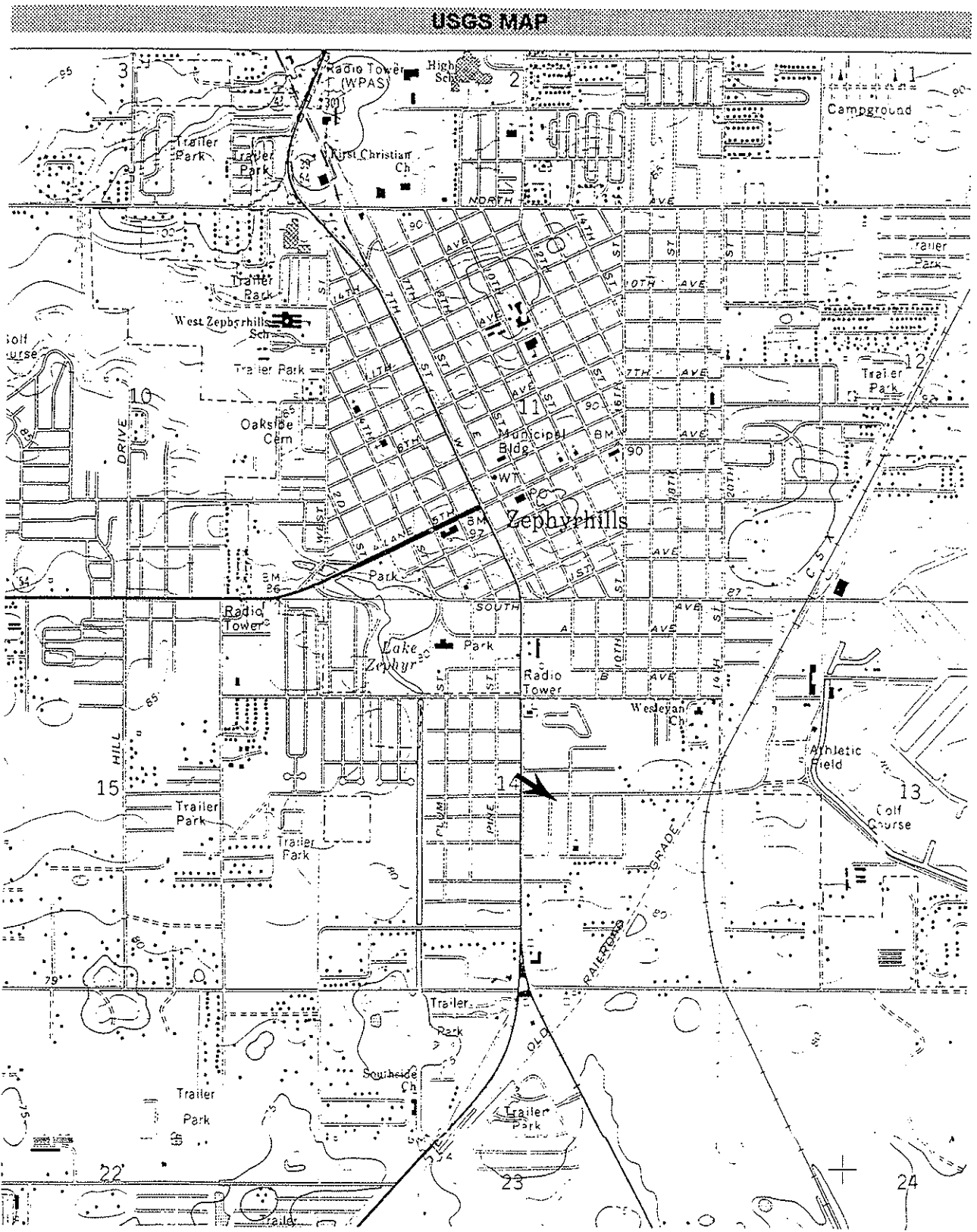
- REQUIRED: (1) USGS 7.5' MAP WITH STRUCTURE PINPOINTED IN RED
(2) LARGE SCALE STREET OR PLAT MAP
(3) PHOTO OF MAIN FACADE, PREFER B&W, AT LEAST 3x5

PHOTOGRAPH

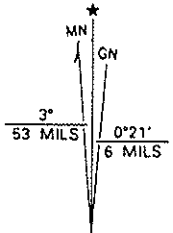
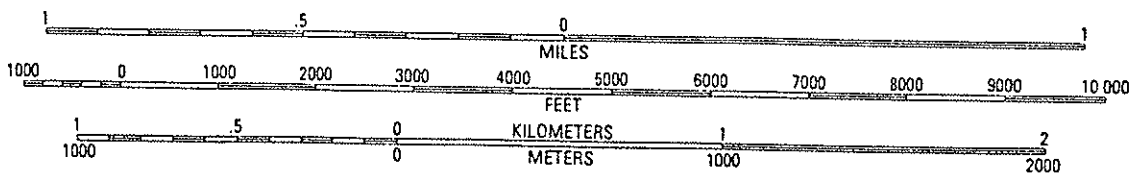


STREET OR PLAT MAP





ZEPHYRHILLS, FLA. 1975 PR 1987
SCALE 1:24 000



UTM GRID AND 1988 MAGNETIC NORTH DECLINATION AT CENTER OF SHEET

HISTORICAL STRUCTURE FORM

Site #8 PA1173

FLORIDA MASTER SITE FILE

Version 3.0 11/96

Recorder # 2/1

Original

Update

(give site #)

Consult Guide To Historical Structure Forms for detailed instructions.

Field Date 8/31/99

Form Date 11/8/99

Site Name(s) (address if none) 38411 Alston Avenue

Multiple Listing [DHR only]

Survey CRAS of US 301, Zephyrhills

Survey #

National Register Category (Please check one: consult with Site File before using last four):

building structure district site object

LOCATION & IDENTIFICATION

Address (Include N,S,E,W, #; St., Ave., etc.) 38411 Alston Avenue

Cross Streets (nearest/between) NW corner of Alston and 6th Street

City/Town (within 3 miles) Zephyrhills

In Current City Limits: y n unknown

County Pasco

Tax Parcel #(s) 1426210060010002190

Subdivision name Sunrise Park

Block 10

Lot 219, 221, 223

Ownership (Please check one):

private-profit private-individual city county Native American
 private-nonprofit private-unspecified state federal foreign unknown

Name of Public Tract (e.g., park)

Route to (especially if no street address)

MAPPING

USGS 7.5' Map Name & Date Zephyrhills, Fla. 1975 PR 1987

Township 26S Range 21E Section 14 1/4 section: NW SW SE NE Irregular-name:

Landgrant UTM: Zone 16 17 Easting 384080 Northing 3122240

Plat or other map (map's name, location) PB 1, Pg 58

DESCRIPTION

Style* Frame Vernacular Exterior Plan* irregular Number of Stories 1

Structural System(s)* wood frame

Foundation: Type(s)* continuous Material(s)* concrete block

Exterior Fabric(s)* vinyl siding, asbestos shingle

Roof: Type(s)* gable, shed Material(s)* composition shingle

Roof secondary strucs. (dormers etc.)*

Chimney: No 1 Material(s)* brick Location(s)* ext E wall

Windows (types, materials, etc.)* 8 light casement, wood, ribbon; 6/6 DHS, wood, independent; jalousie, metal, ribbon; 1/1 SHS, metal, independent

Main Entrance (stylistic details)

Porches: #open #closed #incised Location(s)

Porch roof type(s)

Exterior Ornament metal awning over porch

Interior Plan* unknown

Condition (Please check one): excellent good fair deteriorated ruinous

Surroundings (N=None, S=Some, M=Most, A=All/nearly all): S commercial M residential institutional undeveloped

Ancillary Features (No., type of outbuildings; major landscape features. Use continuation sheet for descriptions of interior, landscaping, etc)

Archaeological Remains None observed.

Check if Archaeological Form completed

*Consult Guide to Historical Structure Forms for preferred descriptions (coded fields at the Site File).

DHR USE ONLY*****OFFICIAL EVALUATIONS*****DHR USE ONLY

NR DATE	KEEPER-NR ELIGIBILITY: <input type="checkbox"/> yes <input type="checkbox"/> no	Date
DELIST DATE	SHPO-NR ELIGIBILITY: <input type="checkbox"/> yes <input type="checkbox"/> no <input type="checkbox"/> potentially elig. <input type="checkbox"/> insufficient info	Date
	LOCAL DESIGNATION: _____	Date
	Local office	
National Register Criteria for Evaluation <input type="checkbox"/> a <input type="checkbox"/> b <input type="checkbox"/> c <input type="checkbox"/> d (See National Register Bulletin 15, p.2)		

Consult Guide to Historical Structure Forms for detailed instructions

HISTORY

Construction date: Exactly _____ (year) Approximately 1948 (year) Earlier than _____ (year) Later than _____ (year)
 Architect (last name first): unknown Builder (last name first) unknown
 Moves: yes no unknown Date _____ Original address _____
 Alterations: yes no unknown Date c.1960;95 Nature* encl S porch & repl siding; repl siding
 Additions: yes no unknown Date c.1995;97 Nature* room addts on W; deck addt
 Original Use* (give date ranges) private residence
 Intermediate Uses* (give date ranges) private residence
 Present Use* (give date ranges) private residence
 Ownership History (especially original owner, dates, profession, etc.) Larry A. & Carrie Barr Jr. (1997)

*Consult Guide to Historical Structure Forms for preferred descriptions (coded fields at the Site File).

RESEARCH METHODS (Check all choices that apply; if needed write others at bottom)

formal archaeological survey past surveys search at FMSF local library research Sanborn maps
 informal archaeological inspection past sites search at FMSF non-local library research subdivision maps
 Public Lands Survey (DEP) FL Archives (Gray Building) building permits plat maps
 tax records/property deeds FL Photo Archives (Gray Building) demolition permits local newspaper files
 tax records only occupant/owner interview commercial permits
 interior inspection neighbor interview occupation permits
 other methods (specify) _____

SURVEYOR'S EVALUATION OF SITE (Check one choice on each line)

Potentially eligible for local register? yes: name register at right no insufficient info Name of local register if eligible: _____
 Individually eligible for National Register? yes no insufficient info
 Potential contributor to Nat. Reg. district? yes no insufficient info
 Area(s) of Historical Significance (See National Register Bulletin 15, p. 8 for categories: e.g. "architecture," "ethnic heritage," "community planning & development," etc.)
 Community Planning and Development _____

Explanation of Evaluation (required, whether positive or not; limit to three lines; attach longer statement, if needed, on separate sheet)
 Most of the original architectural detail and character on this residence have been lost to alterations. In addition, limited data have not shown this residence to be historically significant. Therefore, it does not appear to meet NRHP eligibility criteria.

DOCUMENTATION (Photos, Plans, etc.)

Bibliographic References (Use Continuation Sheet, give FMSF Manuscript # if relevant) Pasco County Property Appraiser's Office; City of Zephyrhills Historic Preservation Survey, Quatrefoil Consulting, June 1999; Zephyrhills Public Library; Zephyrhills Depot Museum; Zephyrhills City Directories, 1945, 1961, 1963, 1975.
 Photographs (required) B&W print(s) at least 3x5, at least one main facade.
 Location of negatives & negative numbers Archaeological Consultants, Inc. Roll 2/1-2

RECORDER

Name (last name first)/Address/Phone/Fax/Email/Affiliatio Hinder, Kimberly
 Archaeological Consultants, Inc./ P.O. Box 5103, Sarasota, FL 34277-5103/(941)925-9906/(941)925-9767/ACIMAIN@COMPUSERVE.COM

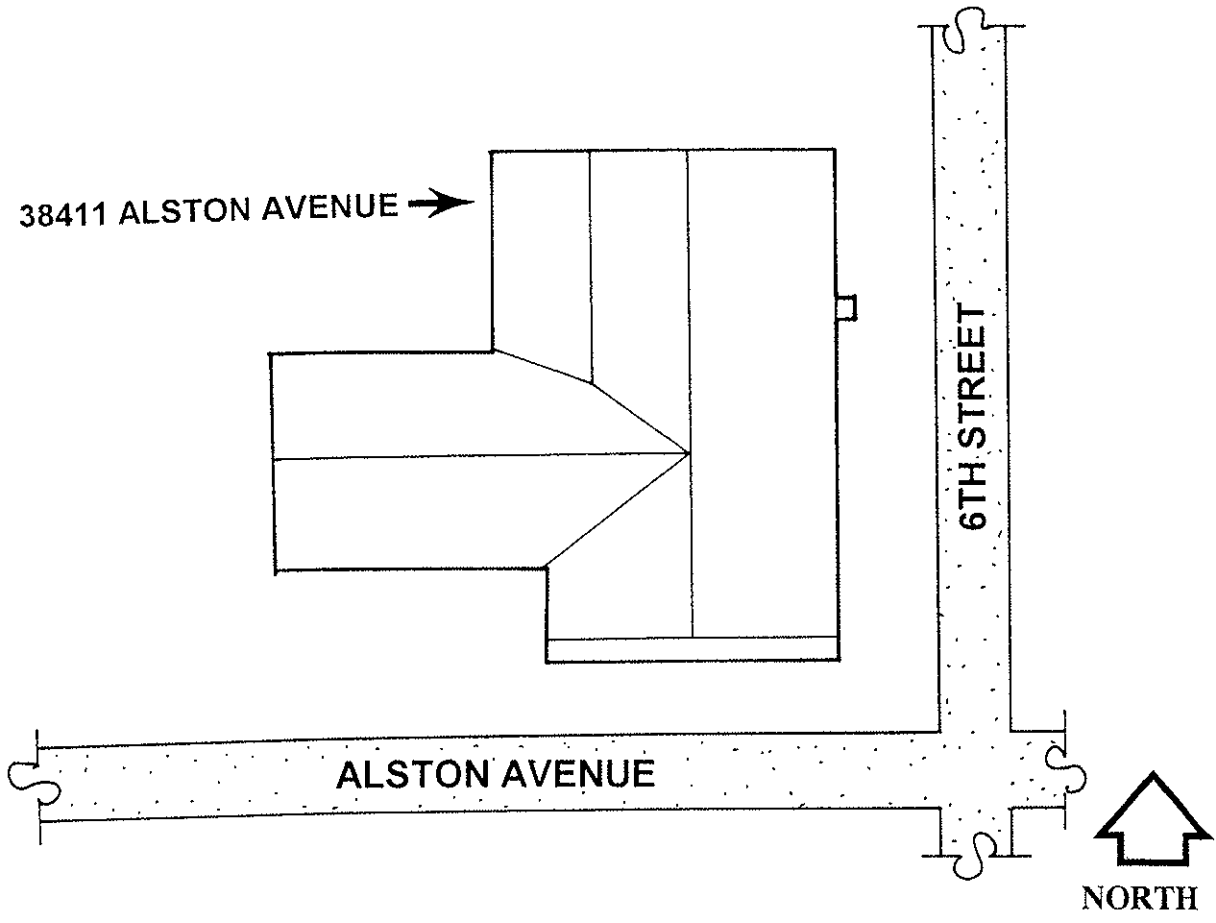
Remember: Use a Supplement for Site Forms or other continuation sheet for descriptions that do not fit in the spaces above.

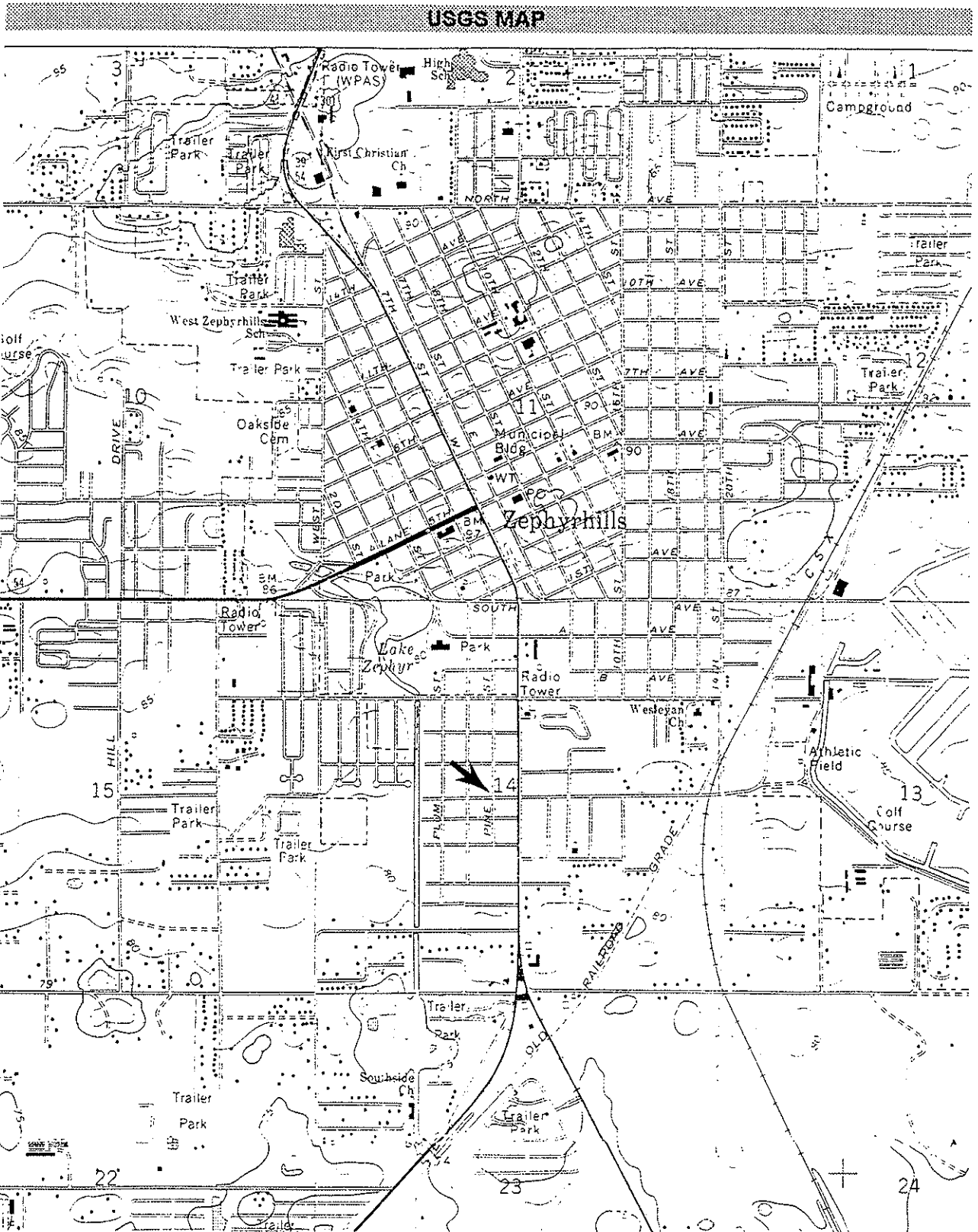
REQUIRED: (1) USGS 7.5' MAP WITH STRUCTURE PINPOINTED IN RED
 (2) LARGE SCALE STREET OR PLAT MAP
 (3) PHOTO OF MAIN FACADE, PREFER B&W, AT LEAST 3x5

PHOTOGRAPH

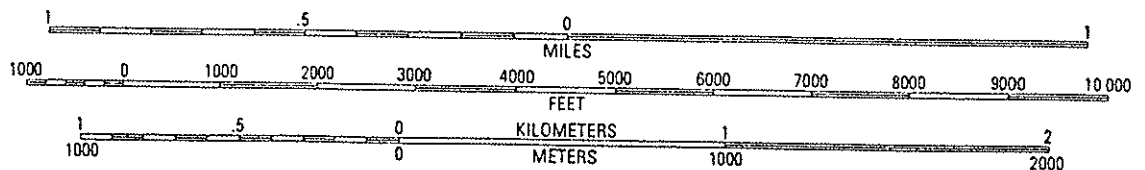
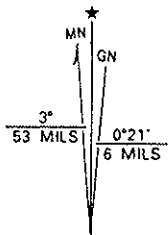


STREET OR PLAT MAP





ZEPHYRHILLS, FLA. 1975 PR 1987
SCALE 1:24 000



UTM GRID AND 1988 MAGNETIC NORTH
DECLINATION AT CENTER OF SHEET

HISTORICAL STRUCTURE FORM FLORIDA MASTER SITE FILE

Site #8 PA1174

Original
 Update
(give site #)

Version 3.0 11/96

Recorder # 1/23
Field Date 8/31/99
Form Date 11/8/99

Consult Guide To Historical Structure Forms for detailed instructions.

Site Name(s) (address if none) 38425-38433 Alston Avenue Multiple Listing [DHR only]
Survey CRAS of US 301, Zephyrhills Survey #
National Register Category (Please check one: consult with Site File before using last four): building structure district site object

LOCATION & IDENTIFICATION

Address (Include N,S,E,W,/#;St.,Ave.,etc.) 38425-38433 Alston Avenue
Cross Streets (nearest/between) NE corner of Alston and 6th Street
City/Town (within 3 miles) Zephyrhills In Current City Limits: y n unknown
County Pasco Tax Parcel #(s) 1426210060009002160
Subdivision name Sunrise Park Block 9 Lot 216-224
Ownership (Please check one): private-profit private-individual city county Native American
 private-nonprofit private-unspecified state federal foreign unknown
Name of Public Tract (e.g., park)
Route to (especially if no street address)

MAPPING

USGS 7.5' Map Name & Date Zephyrhills, Fla. 1975 PR 1987
Township 26S Range 21E Section 14 1/4 section: NW SW SE NE Irregular-name:
Landgrant UTM: Zone 16 17 Easting 384130 Northing 3122240
Plat or other map (map's name, location) PB 1, Pg 58

DESCRIPTION

Style* Craftsman Exterior Plan* rectangular Number of Stories 1.5
Structural System(s)* wood frame
Foundation: Type(s)* continuous, slab Material(s)* concrete block, concrete
Exterior Fabric(s)* weatherboard, vinyl siding
Roof: Type(s)* gable Material(s)* 5V crimp
Roof secondary strucs. (dormers etc.)*
Chimney: No 1 Material(s)* brick Location(s)* int W slope
Windows (types, materials, etc.)* 4/1 Craftsman DHS, wood, independent & paired; 1/1 DHS, wood, independent; 2/2 SHS, metal, independent
Main Entrance (stylistic details) 3 light, 3 panel door
Porches: #open 1 #closed #incised Location(s) S
Porch roof type(s) gable
Exterior Ornament metal window awnings, battered porch supports on rusticated concrete block piers, gable vents
Interior Plan* unknown
Condition (Please check one): excellent good fair deteriorated ruinous
Surroundings (N=None, S=Some, M=Most, A=All/nearly all): S commercial M residential _____ institutional _____ undeveloped
Ancillary Features (No., type of outbuildings; major landscape features. Use continuation sheet for descriptions of interior, landscaping, etc) c.1920 wood frame shed on N;
This building appears to be part of the Oakdale Village complex with 13 other buildings and RVs. Although on a separate parcel apart from the rest of the complex it is owned by the same individuals and functions as a rental unit. Six, including this one, are historic and have been recorded on FSF forms 8PA1174-8PA1179.
Archaeological Remains None observed. Check if Archaeological Form completed

*Consult Guide to Historical Structure Forms for preferred descriptions (coded fields at the Site File).

DHR USE ONLY*****OFFICIAL EVALUATIONS*****DHR USE ONLY	
NR DATE	KEEPER-NR ELIGIBILITY <input type="checkbox"/> yes <input type="checkbox"/> no Date _____
DELIST DATE	SHPO-NR ELIGIBILITY: <input type="checkbox"/> yes <input type="checkbox"/> no <input type="checkbox"/> potentially.elig. <input type="checkbox"/> insufficient info Date _____
	LOCAL DESIGNATION: _____ Date _____
	Local office _____
National Register Criteria for Evaluation	<input type="checkbox"/> a <input type="checkbox"/> b <input type="checkbox"/> c <input type="checkbox"/> d (See National Register Bulletin 15, p.2)

HISTORICAL STRUCTURE FORM

Site # 8PA1174

Consult Guide to Historical Structure Forms for detailed instructions

HISTORY

Construction date: Exactly _____ (year) Approximately 1920 (year) Earlier than _____ (year) Later than _____ (year)

Architect (last name first): unknown Builder (last name first) unknown

Moves: yes no unknown Date _____ Original address _____

Alterations: yes no unknown Date _____ Nature* _____

Additions: yes no unknown Date c.1928;90 Nature* partial second story addt on N; room addts on E

Original Use* (give date ranges) private residence

Intermediate Uses* (give date ranges) private residence

Present Use* (give date ranges) rental unit, apartment, 1981-present

Ownership History (especially original owner, dates, profession, etc.) John and Ruby West (1981)

*Consult Guide to Historical Structure Forms for preferred descriptions (coded fields at the Site File).

RESEARCH METHODS (Check all choices that apply; if needed write others at bottom)

- | | | | |
|---|---|--|--|
| <input type="checkbox"/> formal archaeological survey | <input checked="" type="checkbox"/> past surveys search at FMSF | <input checked="" type="checkbox"/> local library research | <input type="checkbox"/> Sanborn maps |
| <input type="checkbox"/> informal archaeological inspection | <input checked="" type="checkbox"/> past sites search at FMSF | <input type="checkbox"/> non-local library research | <input type="checkbox"/> subdivision maps |
| <input type="checkbox"/> Public Lands Survey (DEP) | <input type="checkbox"/> FL Archives (Gray Building) | <input type="checkbox"/> building permits | <input type="checkbox"/> plat maps |
| <input type="checkbox"/> tax records/property deeds | <input type="checkbox"/> FL Photo Archives (Gray Building) | <input type="checkbox"/> demolition permits | <input type="checkbox"/> local newspaper files |
| <input checked="" type="checkbox"/> tax records only | <input type="checkbox"/> occupant/owner interview | <input type="checkbox"/> commercial permits | |
| <input type="checkbox"/> interior inspection | <input type="checkbox"/> neighbor interview | <input type="checkbox"/> occupation permits | |
| <input checked="" type="checkbox"/> other methods (specify) <u>historic photographs at the Zephyrhills Depot Museum</u> | | | |

SURVEYOR'S EVALUATION OF SITE (Check one choice on each line)

Potentially eligible for local register? yes: name register at right no insufficient info Name of local register if eligible: _____

Individually eligible for National Register? yes no insufficient info

Potential contributor to Nat. Reg. district? yes no insufficient info

Area(s) of Historical Significance (See National Register Bulletin 15, p. 8 for categories: e.g. "architecture," "ethnic heritage," "community planning & development," etc.)

Community Planning and Development

Explanation of Evaluation (required, whether positive or not; limit to three lines; attach longer statement, if needed, on separate sheet)

Nonh-historic additions have diminished the architectural integrity of this residence. Moreover, limited research did not suggest that this residence possesses any known historical significance. Consequently, it does not appear eligible for listing in the NRHP.

DOCUMENTATION (Photos, Plans, etc.)

Bibliographic References (Use Continuation Sheet, give FMSF Manuscript # if relevant) Pasco County Property Appraiser's Office; City of Zephyrhills Historic Preservation Survey, Quatrefoil Consulting, June 1999; Zephyrhills Public Library; Zephyrhills Depot Muesum; Zephyrhills City Directories, 1945, 1961, 1963, 1975.

Photographs (required) B&W print(s) at least 3x5, at least one main facade.

Location of negatives & negative numbers Archaeological Consultants, Inc. Roll 1/23-24

RECORDER

Name (last name first)/Address/Phone/Fax/Email/Affiliatio Hinder, Kimberly

Archaeological Consultants, Inc./ P.O. Box 5103, Sarasota, FL 34277-5103/(941)925-9906/(941)925-9767/ACIMAIN@COMPUSERVE.COM

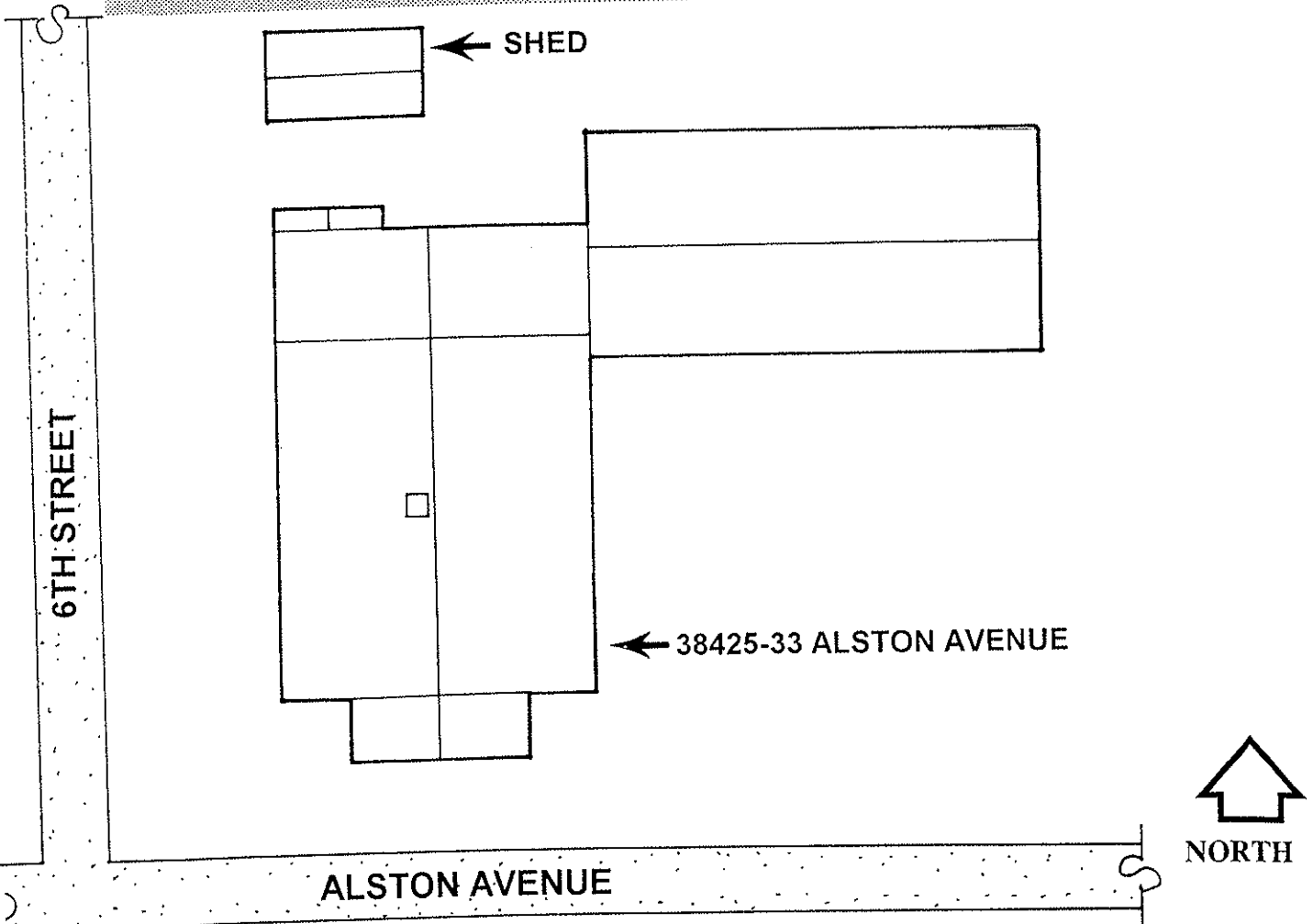
Remember: Use a Supplement for Site Forms or other continuation sheet for descriptions that do not fit in the spaces above.

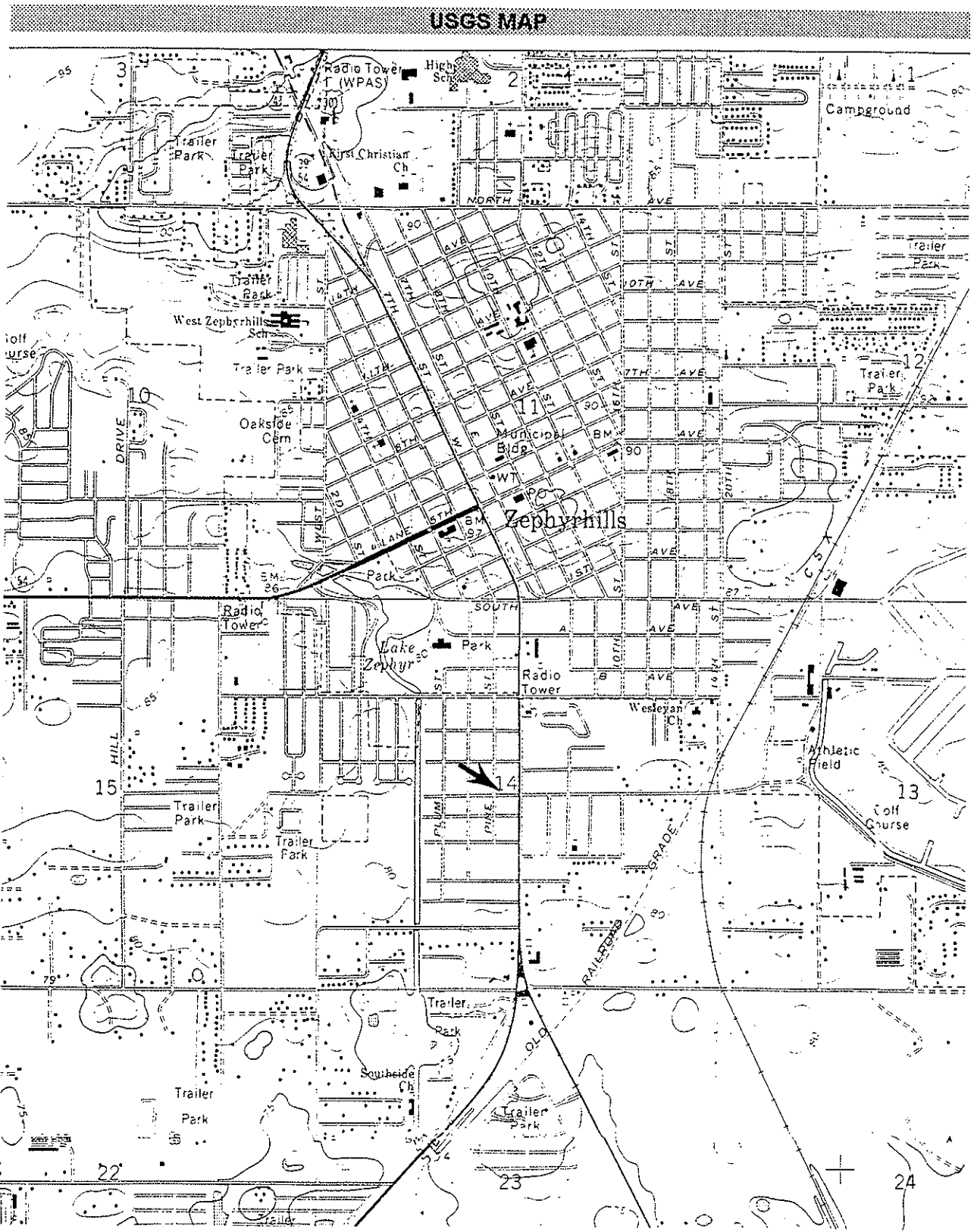
- REQUIRED:**
- (1) USGS 7.5' MAP WITH STRUCTURE PINPOINTED IN RED
 - (2) LARGE SCALE STREET OR PLAT MAP
 - (3) PHOTO OF MAIN FACADE, PREFER B&W, AT LEAST 3x5

PHOTOGRAPH

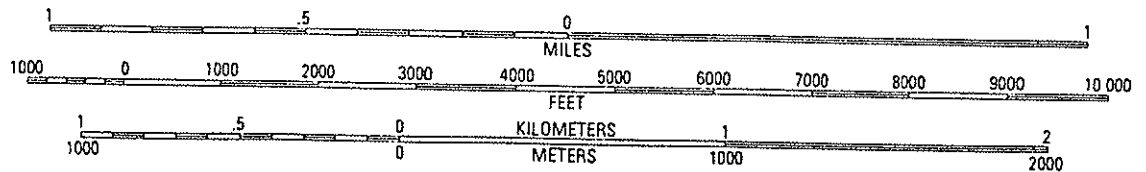
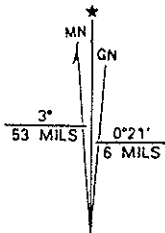


STREET OR PLAT MAP





ZEPHYRHILLS, FLA. 1975 PR 1987
 SCALE 1:24 000



UTM GRID AND 1988 MAGNETIC NORTH
 DECLINATION AT CENTER OF SHEET

HISTORICAL STRUCTURE FORM

Site #8 PA1175

FLORIDA MASTER SITE FILE

Version 3.0 11/96

Recorder # 1/25

Field Date 8/31/99

Form Date 11/8/99

Original

Update

(give site #)

Consult Guide To Historical Structure Forms for detailed instructions.

Site Name(s) (address if none) 38437 Alston Avenue

Multiple Listing [DHR only]

Survey CRAS of US 301, Zephyrhills

Survey #

National Register Category (Please check one: consult with Site File before using last four):

building structure district site object

LOCATION & IDENTIFICATION

Address (Include N,S,E,W, #; St., Ave., etc.) 38437 Alston Avenue

Cross Streets (nearest/between) between 6th Street and Gall Blvd. on N

City/Town (within 3 miles) Zephyrhills

In Current City Limits: y n unknown

County Pasco

Tax Parcel #(s) 1426210060009002010

Subdivision name Sunrise Park

Block 9

Lot 201-224

Ownership (Please check one):

private-profit private-individual city county Native American
 private-nonprofit private-unspecified state federal foreign unknown

Name of Public Tract (e.g., park)

Route to (especially if no street address)

MAPPING

USGS 7.5' Map Name & Date Zephyrhills, Fla. 1975 PR 1987

Township 26S Range 21E Section 14 1/4 section: NW SW SE NE Irregular-name:

Landgrant UTM: Zone 16 17 Easting 384160 Northing 3122240

Plat or other map (map's name, location) PB 1, Pg 58

DESCRIPTION

Style* Frame Vernacular Exterior Plan* rectangular Number of Stories 1

Structural System(s)* wood frame

Foundation: Type(s)* pier Material(s)* concrete block

Exterior Fabric(s)* asbestos shingle

Roof: Type(s)* gable Material(s)* 5V crimp

Roof secondary strucs. (dormers etc.)*

Chimney: No 0 Material(s)* Location(s)*

Windows (types, materials, etc.)* 1/1 DHS, wood, independent

Main Entrance (stylistic details)

Porches: #open 2 #closed #incised Location(s) N, S

Porch roof type(s) gable, gable

Exterior Ornament gable vent

Interior Plan* unknown

Condition (Please check one): excellent good fair deteriorated ruinous

Surroundings (N=None, S=Some, M=Most, A=All/nearly all): M commercial S residential institutional undeveloped

Ancillary Features (No., type of outbuildings, major landscape features. Use continuation sheet for descriptions of interior, landscaping, etc) This building is

located in Oakdale Village with 13 other permanent buildings and temporary RVs. Six, including this building, are historic and have been recorded on FSF forms 8PA1174-8PA1179.

Archaeological Remains None observed.

Check if Archaeological Form completed

*Consult Guide to Historical Structure Forms for preferred descriptions (coded fields at the Site File).

DHR USE ONLY*****OFFICIAL EVALUATIONS*****DHR USE ONLY

NR DATE KEEPER-NR ELIGIBILITY yes no Date

SHPO-NR ELIGIBILITY yes no potentially elig. insufficient info Date

DELIST DATE LOCAL DESIGNATION: Date

Local office

National Register Criteria for Evaluation a b c d (See National Register Bulletin 15, p.2)

Consult Guide to Historical Structure Forms for detailed instructions

HISTORY

Construction date: Exactly _____ (year) Approximately 1946 (year) Earlier than _____ (year) Later than _____ (year)

Architect (last name first): unknown Builder (last name first) unknown

Moves: yes no unknown Date _____ Original address _____

Alterations: yes no unknown Date _____ Nature* _____

Additions: yes no unknown Date _____ Nature* _____

Original Use* (give date ranges) other: rental unit _____

Intermediate Uses* (give date ranges) other: rental unit _____

Present Use* (give date ranges) other: rental unit _____

Ownership History (especially original owner, dates, profession, etc.) John and Ruby West (1980)

*Consult Guide to Historical Structure Forms for preferred descriptions (coded fields at the Site File).

RESEARCH METHODS (Check all choices that apply; if needed write others at bottom)

- | | | | |
|---|---|--|--|
| <input type="checkbox"/> formal archaeological survey | <input checked="" type="checkbox"/> past surveys search at FMSF | <input checked="" type="checkbox"/> local library research | <input type="checkbox"/> Sanborn maps |
| <input type="checkbox"/> informal archaeological inspection | <input checked="" type="checkbox"/> past sites search at FMSF | <input type="checkbox"/> non-local library research | <input type="checkbox"/> subdivision maps |
| <input type="checkbox"/> Public Lands Survey (DEP) | <input type="checkbox"/> FL Archives (Gray Building) | <input type="checkbox"/> building permits | <input type="checkbox"/> plat maps |
| <input type="checkbox"/> tax records/property deeds | <input type="checkbox"/> FL Photo Archives (Gray Building) | <input type="checkbox"/> demolition permits | <input type="checkbox"/> local newspaper files |
| <input checked="" type="checkbox"/> tax records only | <input type="checkbox"/> occupant/owner interview | <input type="checkbox"/> commercial permits | |
| <input type="checkbox"/> interior inspection | <input type="checkbox"/> neighbor interview | <input type="checkbox"/> occupation permits | |
| <input type="checkbox"/> other methods (specify) _____ | | | |

SURVEYOR'S EVALUATION OF SITE (Check one choice on each line)

Potentially eligible for local register? yes: name register at right no insufficient info Name of local register if eligible: _____

Individually eligible for National Register? yes no insufficient info _____

Potential contributor to Nat. Reg. district? yes no insufficient info _____

Area(s) of Historical Significance (See National Register Bulletin 15, p. 8 for categories: e.g. "architecture," "ethnic heritage," "community planning & development," etc.) _____

Community Planning and Development _____

Explanation of Evaluation (required, whether positive or not; limit to three lines; attach longer statement, if needed, on separate sheet) _____

Based on available data, this Frame Vernacular rental unit does not have any known historical significance. Consequently, as a typical example of Frame Vernacular architecture in Pasco County, it does not appear to be NRHP eligible.

DOCUMENTATION (Photos, Plans, etc.)

Bibliographic References (Use Continuation Sheet, give FMSF Manuscript # if relevant) Pasco County Property Appraiser's Office; City of Zephyrhills Historic Preservation Survey, Quatrefoil Consulting, June 1999; Zephyrhills Public Library; Zephyrhills Depot Museum; Zephyrhills City Directories, 1945, 1961, 1963, 1975.

Photographs (required) B&W print(s) at least 3x5, at least one main facade. _____

Location of negatives & negative numbers Archaeological Consultants, Inc. Roll 1/25

RECORDER

Name (last name first)/Address/Phone/Fax/Email/Affiliatio Hinder, Kimberly

Archaeological Consultants, Inc./ P.O. Box 5103, Sarasota, FL 34277-5103/(941)925-9906/(941)925-9767/ACIMAIN@COMPUSERVE.COM

Remember: Use a Supplement for Site Forms or other continuation sheet for descriptions that do not fit in the spaces above.

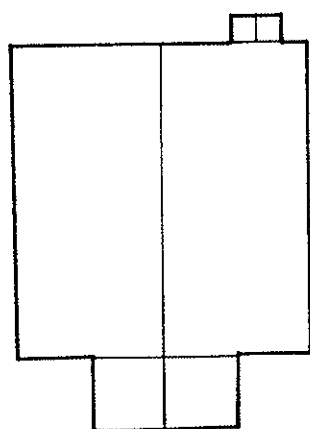
- REQUIRED:** (1) USGS 7.5' MAP WITH STRUCTURE PINPOINTED IN RED
 (2) LARGE SCALE STREET OR PLAT MAP
 (3) PHOTO OF MAIN FACADE, PREFER B&W, AT LEAST 3x5

PHOTOGRAPH

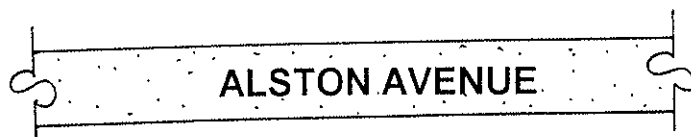


STREET OR PLAT MAP

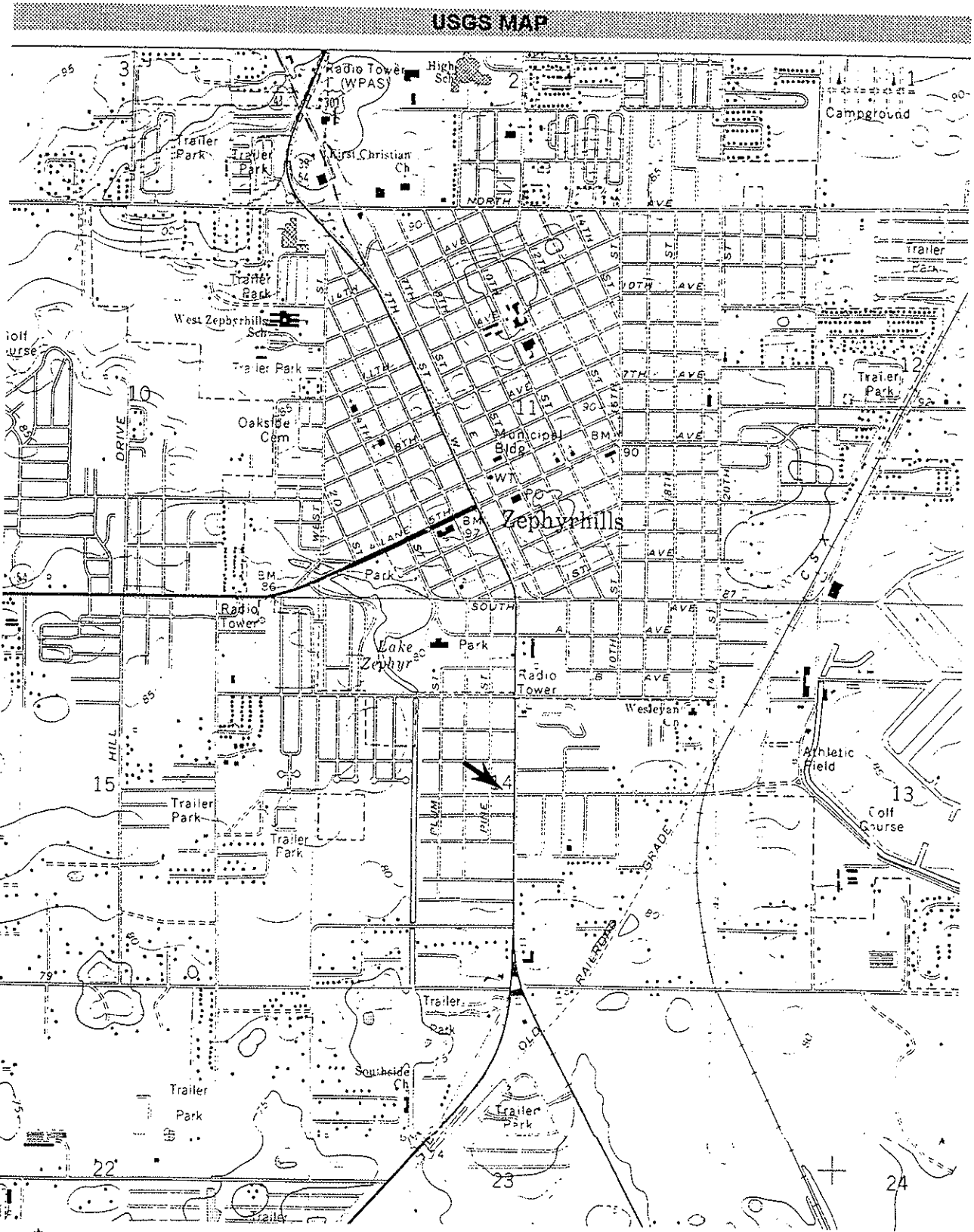
OAKDALE VILLAGE ↑



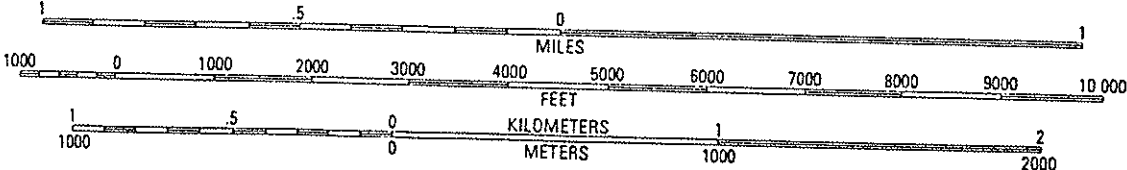
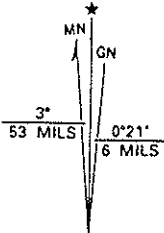
← 38437 ALSTON AVENUE



NORTH



ZEPHYRHILLS, FLA. 1975 PR 1987
SCALE 1:24 000



UTM GRID AND 1988 MAGNETIC NORTH DECLINATION AT CENTER OF SHEET

HISTORICAL STRUCTURE FORM

Site #8 PA1176

FLORIDA MASTER SITE FILE

Version 3.0 11/96

Recorder # 1/18

Original

Update

(give site #)

Consult Guide To Historical Structure Forms for detailed instructions.

Field Date 8/31/99

Form Date 11/8/99

Site Name(s) (address if none) 38430 Stebbins Avenue

Multiple Listing [DHR only]

Survey CRAS of US 301, Zephyrhills

Survey #

National Register Category (Please check one: consult with Site File before using last four):

building structure district site object

LOCATION & IDENTIFICATION

Address (Include N,S,E,W, #, St., Ave., etc.) 38430 Stebbins Avenue

Cross Streets (nearest/between) between 6th Street and Gail Blvd. on S

City/Town (within 3 miles) Zephyrhills

In Current City Limits: y n unknown

County Pasco

Tax Parcel #(s) 1426210060009002010

Subdivision name Sunrise Park

Block 9

Lot 201-224

Ownership (Please check one):

private-profit private-individual city county Native American
 private-nonprofit private-unspecified state federal foreign unknown

Name of Public Tract (e.g., park)

Route to (especially if no street address)

MAPPING

USGS 7.5' Map Name & Date Zephyrhills, Fla. 1975 PR 1987

Township 26S Range 21E Section 14 1/4 section: NW SW SE NE Irregular-name:

Landgrant UTM: Zone 16 17 Easting 384150 Northing 3122340

Plat or other map (map's name, location) PB 1, Pg 58

DESCRIPTION

Style* Masonry Vernacular

Exterior Plan* rectangular

Number of Stories 1

Structural System(s)* masonry

Foundation: Type(s)* slab

Material(s)* concrete

Exterior Fabric(s)* concrete block, composition shingle

Roof: Type(s)* gable

Material(s)* 5V crimp

Roof secondary strucs. (dormers etc.)*

Chimney: No 0 Material(s)*

Location(s)*

Windows (types, materials, etc.)* 1/1 DHS, wood, independent

Main Entrance (stylistic details)

Porches: #open #closed #incised Location(s)

Porch roof type(s)

Exterior Ornament

Interior Plan* unknown

Condition (Please check one): excellent good fair deteriorated ruinous

Surroundings (N=None, S=Some, M=Most, A=All/nearly all): M commercial S residential institutional undeveloped

Ancillary Features (No., type of outbuildings; major landscape features. Use continuation sheet for descriptions of interior, landscaping, etc) This building is located in Oakdale Village on same parcel as 13 other permanent buildings and temporary RVs. Six, including this building, are historic and have been recorded on FSF forms 8PA1174-8PA1179.

Archaeological Remains None observed.

Check if Archaeological Form completed

*Consult Guide to Historical Structure Forms for preferred descriptions (coded fields at the Site File).

DHR USE ONLY*****OFFICIAL EVALUATIONS*****DHR USE ONLY

NR DATE	KEEPER-NR ELIGIBILITY <input type="checkbox"/> yes <input type="checkbox"/> no	Date
DELIST DATE	SHPO-NR ELIGIBILITY: <input type="checkbox"/> yes <input type="checkbox"/> no <input type="checkbox"/> potentially elig. <input type="checkbox"/> insufficient info	Date
	LOCAL DESIGNATION: _____	Date
	Local office	
National Register Criteria for Evaluation <input type="checkbox"/> a <input type="checkbox"/> b <input type="checkbox"/> c <input type="checkbox"/> d (See National Register Bulletin 15, p.2)		

HISTORICAL STRUCTURE FORM

Site # 8 PA1176

Consult Guide to Historical Structure Forms for detailed instructions

HISTORY

Construction date: Exactly _____ (year) Approximately 1946 (year) Earlier than _____ (year) Later than _____ (year)

Architect (last name first): unknown Builder (last name first) unknown

Moves: yes no unknown Date _____ Original address _____

Alterations: yes no unknown Date _____ Nature* _____

Additions: yes no unknown Date _____ Nature* _____

Original Use* (give date ranges) other: rental unit

Intermediate Uses* (give date ranges) other: rental unit

Present Use* (give date ranges) other: rental unit

Ownership History (especially original owner, dates, profession, etc.) John and Ruby West (1980)

*Consult Guide to Historical Structure Forms for preferred descriptions (coded fields at the Site File).

RESEARCH METHODS (Check all choices that apply; if needed write others at bottom)

- formal archaeological survey
- past surveys search at FMSF
- local library research
- Sanborn maps
- informal archaeological inspection
- past sites search at FMSF
- non-local library research
- subdivision maps
- Public Lands Survey (DEP)
- FL Archives (Gray Building)
- building permits
- plat maps
- tax records/property deeds
- FL Photo Archives (Gray Building)
- demolition permits
- local newspaper files
- tax records only
- occupant/owner interview
- commercial permits
- interior inspection
- neighbor interview
- occupation permits
- other methods (specify) _____

SURVEYOR'S EVALUATION OF SITE (Check one choice on each line)

Potentially eligible for local register? yes: name register at right no insufficient info Name of local register if eligible: _____

Individually eligible for National Register? yes no insufficient info

Potential contributor to Nat. Reg. district? yes no insufficient info

Area(s) of Historical Significance (See National Register Bulletin 15, p. 8 for categories: e.g. "architecture," "ethnic heritage," "community planning & development," etc.)

Community Planning and Development

Explanation of Evaluation (required, whether positive or not; limit to three lines; attach longer statement, if needed, on separate sheet)

This building is typical of Masonry Vernacular rental units found throughout the immediate area and Pasco County.

In addition, limited available data suggest no historical significance. Consequently, it does not appear to meet

NRHP eligibility criteria.

DOCUMENTATION (Photos, Plans, etc.)

Bibliographic References (Use Continuation Sheet, give FMSF Manuscript # if relevant) Pasco County Property Appraiser's Office; City of

Zephyrhills Historic Preservation Survey, Quatrefoil Consulting, June 1999; Zephyrhills Public Library; Zephyrhills Depot Museum;

Zephyrhills City Directories 1945, 1961, 1963, 1975.

Photographs (required) B&W print(s) at least 3x5, at least one main facade.

Location of negatives & negative numbers Archaeological Consultants, Inc. Roll 1/18

RECORDER


Name (last name first)/Address/Phone/Fax/Email/Affiliatio Hinder, Kimberly

Archaeological Consultants, Inc./ P.O. Box 5103, Sarasota, FL 34277-5103/(941)925-9906/(941)925-9767/ACIMAIN@COMPUSERVE.COM

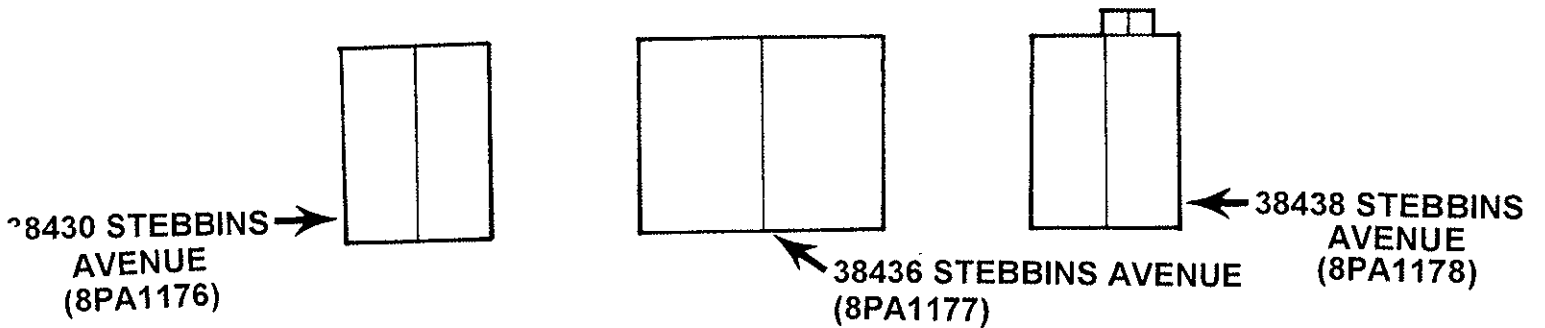
Remember: Use a Supplement for Site Forms or other continuation sheet for descriptions that do not fit in the spaces above.

- REQUIRED:**
- (1) USGS 7.5' MAP WITH STRUCTURE PINPOINTED IN RED
 - (2) LARGE SCALE STREET OR PLAT MAP
 - (3) PHOTO OF MAIN FACADE, PREFER B&W, AT LEAST 3x5

PHOTOGRAPH



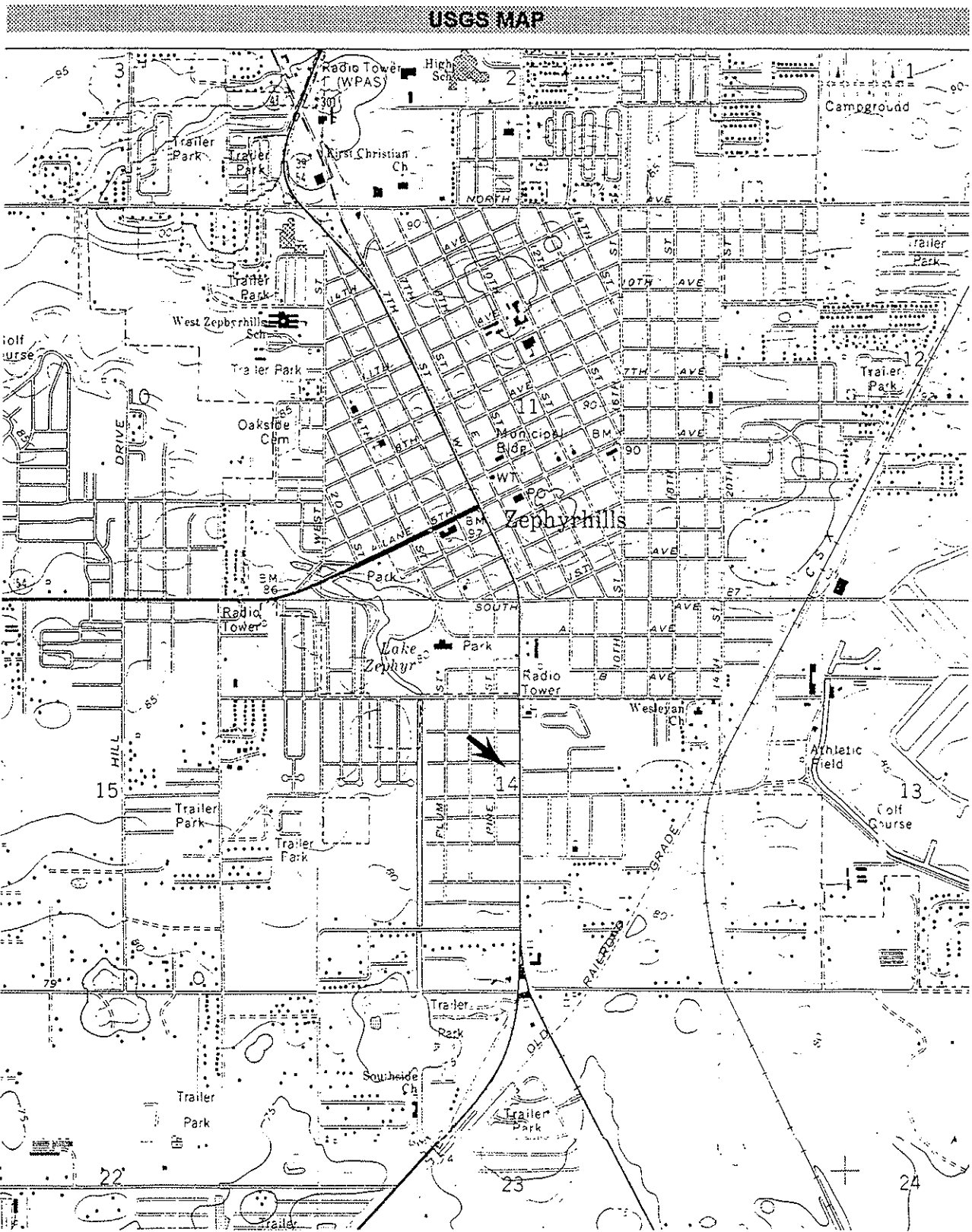
STREET OR PLAT MAP



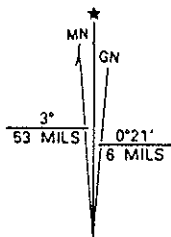
OAKDALE VILLAGE



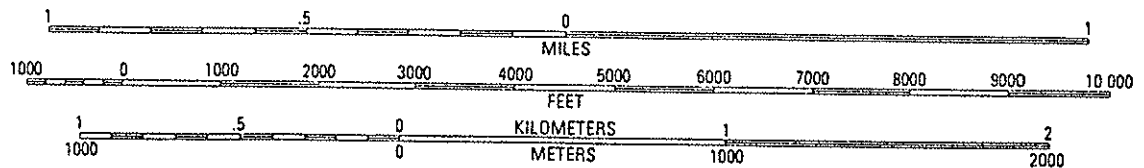
NORTH



ZEPHYRHILLS, FLA. 1975 PR 1987
 SCALE 1:24 000



UTM GRID AND 1988 MAGNETIC NORTH
 DECLINATION AT CENTER OF SHEET



HISTORICAL STRUCTURE FORM FLORIDA MASTER SITE FILE

Site #8 PA1177

Original
 Update
(give site #)

Version 3.0 11/96

Consult Guide To Historical Structure Forms for detailed instructions.

Recorder # 1/17
Field Date 8/31/99
Form Date 11/8/99

Site Name(s) (address if none) 38436 Stebbins Avenue Multiple Listing [DHR only]
Survey CRAS of US 301, Zephyrhills Survey #
National Register Category (Please check one: consult with Site File before using last four): building structure district site object

LOCATION & IDENTIFICATION

Address (Include N,S,E,W,#,St.,Ave.,etc.) 38436 Stebbins Avenue
Cross Streets (nearest/between) between 6th Street and Gall Blvd. on S
City/Town (within 3 miles) Zephyrhills In Current City Limits: y n unknown
County Pasco Tax Parcel #(s) 1426210060009002010
Subdivision name Sunrise Park Block 9 Lot 201-224
Ownership (Please check one): private-profit private-individual city county Native American
 private-nonprofit private-unspecified state federal foreign unknown
Name of Public Tract (e.g., park)
Route to (especially if no street address)

MAPPING

USGS 7.5' Map Name & Date Zephyrhills, Fla. 1975 PR 1987
Township 26S Range 21E Section 14 1/4 section: NW SW SE NE Irregular-name:
Landgrant UTM: Zone 16 17 Easting 384170 Northing 3122340
Plat or other map (map's name, location) PB 1, Pg 58

DESCRIPTION

Style* Masonry Vernacular Exterior Plan* square Number of Stories 1
Structural System(s)* masonry
Foundation: Type(s)* slab Material(s)* concrete
Exterior Fabric(s)* concrete block, composition shingle
Roof: Type(s)* gable Material(s)* 5V crimp
Roof secondary strucs. (dormers etc.)*
Chimney: No 0 Material(s)* Location(s)*
Windows (types, materials, etc.)* 1/1 DHS, wood, independent

Main Entrance (stylistic details)
Porches: #open #closed #incised Location(s)
Porch roof type(s)
Exterior Ornament

Interior Plan* unknown
Condition (Please check one): excellent good fair deteriorated ruinous
Surroundings (N=None, S=Some, M=Most, A=All/nearly all): M commercial S residential institutional undeveloped
Ancillary Features (No., type of outbuildings; major landscape features. Use continuation sheet for descriptions of interior, landscaping, etc) This building is
located in Oakdale Village on same parcel as 13 other permanent buildings and temporary RVs. Six, including this building,
are historic and have been recorded on FSF forms 8PA1174-8PA1179.

Archaeological Remains None observed. Check if Archaeological Form completed
*Consult Guide to Historical Structure Forms for preferred descriptions (coded fields at the Site File).

DHR USE ONLY*****OFFICIAL EVALUATIONS*****DHR USE ONLY	
NR DATE	KEEPER-NR ELIGIBILITY: <input type="checkbox"/> yes <input type="checkbox"/> no Date _____
DELIST DATE	SHPO-NR ELIGIBILITY: <input type="checkbox"/> yes <input type="checkbox"/> no <input type="checkbox"/> potentially elig. <input type="checkbox"/> insufficient info Date _____
	LOCAL DESIGNATION: _____ Date _____ Local office _____
National Register Criteria for Evaluation <input type="checkbox"/> a <input type="checkbox"/> b <input type="checkbox"/> c <input type="checkbox"/> d (See National Register Bulletin 15, p.2)	

HISTORICAL STRUCTURE FORM

Site # 8PA1177

Consult Guide to Historical Structure Forms for detailed instructions

HISTORY

Construction date: Exactly _____ (year) Approximately 1946 (year) Earlier than _____ (year) Later than _____ (year)

Architect (last name first): unknown Builder (last name first) unknown

Moves: yes no unknown Date _____ Original address _____

Alterations: yes no unknown Date _____ Nature* _____

Additions: yes no unknown Date _____ Nature* _____

Original Use* (give date ranges) other: duplex rental unit, laundry

Intermediate Uses* (give date ranges) other: duplex rental unit, laundry

Present Use* (give date ranges) other: duplex rental unit, laundry

Ownership History (especially original owner, dates, profession, etc.) John and Ruby West (1980)

*Consult Guide to Historical Structure Forms for preferred descriptions (coded fields at the Site File).

RESEARCH METHODS (Check all choices that apply; if needed write others at bottom)

- | | | | |
|---|---|--|--|
| <input type="checkbox"/> formal archaeological survey | <input checked="" type="checkbox"/> past surveys search at FMSF | <input checked="" type="checkbox"/> local library research | <input type="checkbox"/> Sanborn maps |
| <input type="checkbox"/> informal archaeological inspection | <input checked="" type="checkbox"/> past sites search at FMSF | <input type="checkbox"/> non-local library research | <input type="checkbox"/> subdivision maps |
| <input type="checkbox"/> Public Lands Survey (DEP) | <input type="checkbox"/> FL Archives (Gray Building) | <input type="checkbox"/> building permits | <input type="checkbox"/> plat maps |
| <input type="checkbox"/> tax records/property deeds | <input type="checkbox"/> FL Photo Archives (Gray Building) | <input type="checkbox"/> demolition permits | <input type="checkbox"/> local newspaper files |
| <input checked="" type="checkbox"/> tax records only | <input type="checkbox"/> occupant/owner interview | <input type="checkbox"/> commercial permits | |
| <input type="checkbox"/> interior inspection | <input type="checkbox"/> neighbor interview | <input type="checkbox"/> occupation permits | |
| <input type="checkbox"/> other methods (specify) _____ | | | |

SURVEYOR'S EVALUATION OF SITE (Check one choice on each line)

Potentially eligible for local register? yes: name register at right no insufficient info Name of local register if eligible: _____

Individually eligible for National Register? yes no insufficient info _____

Potential contributor to Nat. Reg. district? yes no insufficient info _____

Area(s) of Historical Significance (See National Register Bulletin 15, p. 8 for categories: e.g. "architecture," "ethnic heritage," "community planning & development," etc.) _____

Community Planning and Development _____

Explanation of Evaluation (required, whether positive or not; limit to three lines; attach longer statement, if needed, on separate sheet) _____

Given the similarity of this building to others in Pasco County and the lack of historic significance in the available data, this building does not appear to meet NRHP eligibility criteria.

DOCUMENTATION (Photos, Plans, etc.)

Bibliographic References (Use Continuation Sheet, give FMSF Manuscript # if relevant) Pasco County Property Appraiser's Office; City of Zephyrhills Historic Preservation Survey, Quatrefoil Consulting, June 1999; Zephyrhills Public Library; Zephyrhills Depot Museum; Zephyrhills City Directories, 1945, 1961, 1963, 1975.

Photographs (required) B&W print(s) at least 3x5, at least one main facade. _____

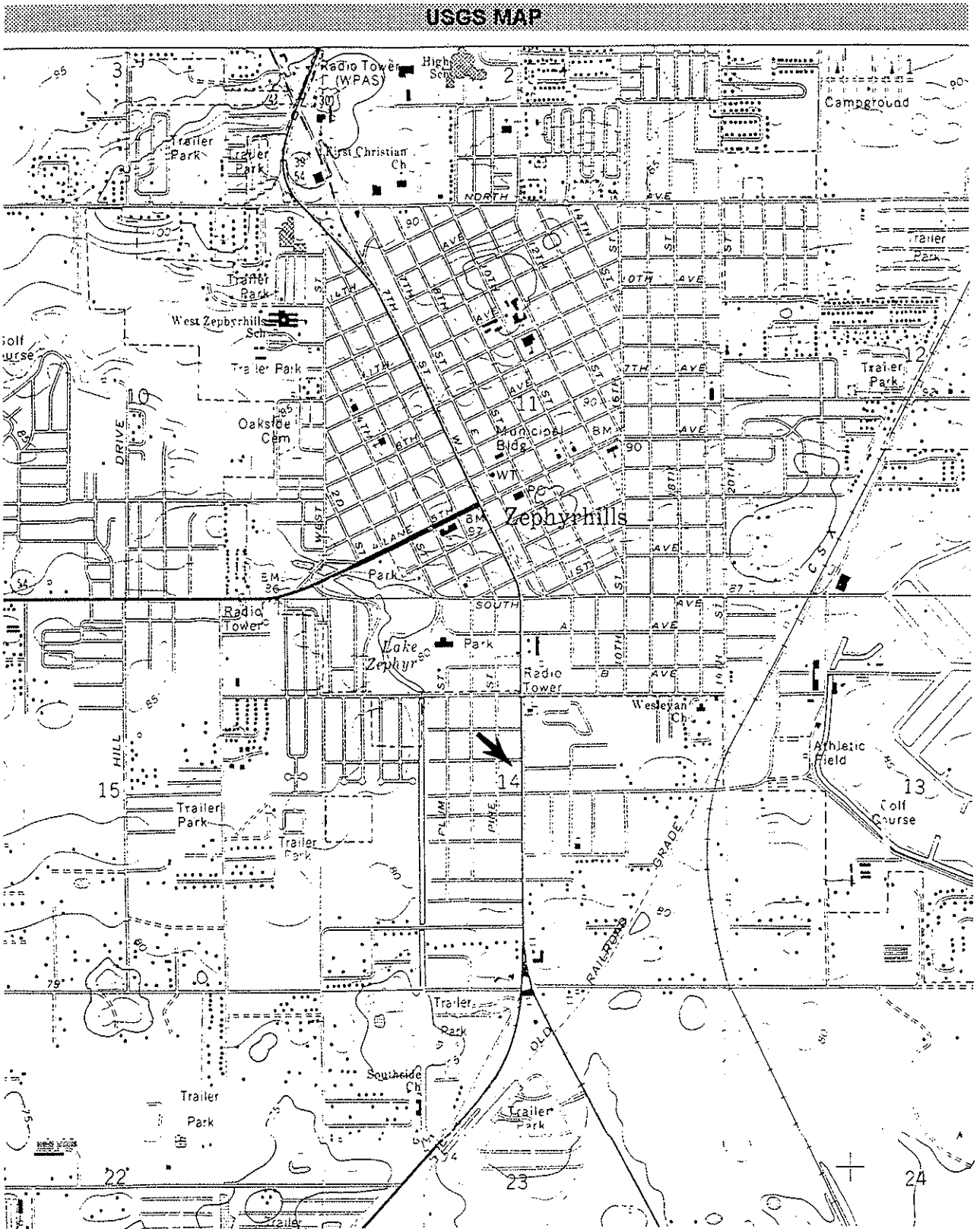
Location of negatives & negative numbers Archaeological Consultants, Inc. Roll 1/17

RECORDER

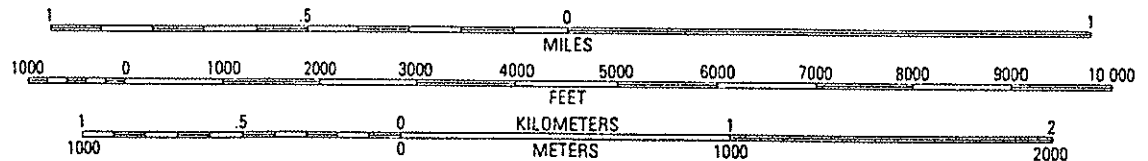
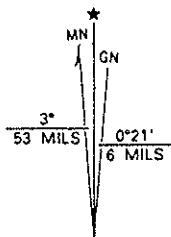
Name (last name first)/Address/Phone/Fax/Email/Affiliation Hinder, Kimberly
Archaeological Consultants, Inc./ P.O. Box 5103, Sarasota, FL 34277-5103/(941)925-9906/(941)925-9767/ACIMAIN@COMPUSERVE.COM

Remember: Use a Supplement for Site Forms or other continuation sheet for descriptions that do not fit in the spaces above.

- REQUIRED:**
- (1) USGS 7.5' MAP WITH STRUCTURE PINPOINTED IN RED
 - (2) LARGE SCALE STREET OR PLAT MAP
 - (3) PHOTO OF MAIN FACADE, PREFER B&W, AT LEAST 3x5



ZEPHYRHILLS, FLA. 1975 PR 1987
 SCALE 1:24 000



UTM GRID AND 1988 MAGNETIC NORTH
 DECLINATION AT CENTER OF SHEET

HISTORICAL STRUCTURE FORM

Site #8 PA1178

Original
 Update
(give site #)

FLORIDA MASTER SITE FILE

Version 3.0 11/96

Recorder # 1/16
Field Date 8/31/99
Form Date 11/8/99

Consult Guide To Historical Structure Forms for detailed instructions.

Site Name(s) (address if none) 38438 Stebbins Avenue Multiple Listing [DHR only] _____
Survey CRAS of US 301, Zephyrhills Survey # _____
National Register Category (Please check one: consult with Site File before using last four): building structure district site object

LOCATION & IDENTIFICATION

Address (Include N,S,E,W,#,St.,Ave.,etc.) 38438 Stebbins Avenue
Cross Streets (nearest/between) between 6th Street and Gall Blvd. on S
City/Town (within 3 miles) Zephyrhills In Current City Limits: y n unknown
County Pasco Tax Parcel #(s) 1426210060009002010
Subdivision name Sunrise Park Block 9 Lot 201-224
Ownership (Please check one): private-profit private-individual city county Native American
 private-nonprofit private-unspecified state federal foreign unknown
Name of Public Tract (e.g., park) _____
Route to (especially if no street address) _____

MAPPING

USGS 7.5' Map Name & Date Zephyrhills, Fla. 1975 PR 1987
Township 26S Range 21E Section 14 1/4 section: NW SW SE NE Irregular-name:
Landgrant _____ UTM: Zone 16 17 Easting 384190 Northing 3122340
Plat or other map (map's name, location) PB 1, Pg 58

DESCRIPTION

Style* Masonry Vernacular Exterior Plan* rectangular Number of Stories 1
Structural System(s)* masonry
Foundation: Type(s)* slab Material(s)* concrete
Exterior Fabric(s)* concrete block, composition shingle
Roof: Type(s)* gable Material(s)* 5V crimp
Roof secondary strucs. (dormers etc.)* _____
Chimney: No 0 Material(s)* _____ Location(s)* _____
Windows (types, materials, etc.)* 1/1 DHS, wood, independent
Main Entrance (stylistic details) _____
Porches: #open 1 #closed _____ #incised _____ Location(s) N
Porch roof type(s) gable
Exterior Ornament _____

Interior Plan* unknown
Condition (Please check one): excellent good fair deteriorated ruinous
Surroundings (N=None, S=Some, M=Most, A=All/nearly all): M commercial S residential _____ institutional _____ undeveloped
Ancillary Features (No., type of outbuildings; major landscape features. Use continuation sheet for descriptions of interior, landscaping, etc) This building is located in Oakdale Village on same parcel as 13 other permanent buildings and temporary RVs. Six, including this building, are historic and have been recorded on FSF forms 8PA1174-8PA1179.
Archaeological Remains None observed. Check if Archaeological Form completed
*Consult Guide to Historical Structure Forms for preferred descriptions (coded fields at the Site File).

DHR USE ONLY*****OFFICIAL EVALUATIONS*****DHR USE ONLY	
NR DATE	KEEPER-NR ELIGIBILITY <input type="checkbox"/> yes <input type="checkbox"/> no Date _____
	SHPO-NR ELIGIBILITY: <input type="checkbox"/> yes <input type="checkbox"/> no <input type="checkbox"/> potentially.elig. <input type="checkbox"/> insufficient.info Date _____
DELIST DATE	LOCAL DESIGNATION: _____ Date _____
	Local office _____
National Register Criteria for Evaluation: <input type="checkbox"/> a <input type="checkbox"/> b <input type="checkbox"/> c <input type="checkbox"/> d (See National Register Bulletin 15, p.2)	

Consult Guide to Historical Structure Forms for detailed instructions

HISTORY

Construction date: Exactly _____ (year) Approximately 1946 (year) Earlier than _____ (year) Later than _____ (year)

Architect (last name first): unknown Builder (last name first) unknown

Moves: [] yes [X] no [] unknown Date _____ Original address _____

Alterations: [] yes [X] no [] unknown Date _____ Nature* _____

Additions: [] yes [X] no [] unknown Date _____ Nature* _____

Original Use* (give date ranges) other: rental unit

Intermediate Uses* (give date ranges) other: rental unit

Present Use* (give date ranges) other: rental unit

Ownership History (especially original owner, dates, profession, etc.) John and Ruby West (1980)

*Consult Guide to Historical Structure Forms for preferred descriptions (coded fields at the Site File).

RESEARCH METHODS (Check all choices that apply; if needed write others at bottom)

- [] formal archaeological survey [X] past surveys search at FMSF [X] local library research [] Sanborn maps
[] informal archaeological inspection [X] past sites search at FMSF [] non-local library research [] subdivision maps
[] Public Lands Survey (DEP) [] FL Archives (Gray Building) [] building permits [] plat maps
[] tax records/property deeds [] FL Photo Archives (Gray Building) [] demolition permits [] local newspaper files
[X] tax records only [] occupant/owner interview [] commercial permits
[] interior inspection [] neighbor interview [] occupation permits
[] other methods (specify)

SURVEYOR'S EVALUATION OF SITE (Check one choice on each line)

Potentially eligible for local register? [] yes: name register at right [X] no [] insufficient info Name of local register if eligible: _____

Individually eligible for National Register? [] yes [X] no [] insufficient info

Potential contributor to Nat. Reg. district? [] yes [X] no [] insufficient info

Area(s) of Historical Significance (See National Register Bulletin 15, p. 8 for categories: e.g. "architecture," "ethnic heritage," "community planning & development," etc.)

Community Planning and Development

Explanation of Evaluation (required, whether positive or not; limit to three lines; attach longer statement, if needed, on separate sheet)

Because many examples of rental units with these characteristics still exist in Pasco County and available data revealed no significant historical associations, this building does not appear to be eligible for listing in the NRHP.

DOCUMENTATION (Photos, Plans, etc.)

Bibliographic References (Use Continuation Sheet, give FMSF Manuscript # if relevant) Pasco County Property Appraiser's Office; City of Zephyrhills Historic Preservation Survey, Quatrefoil Consulting, June 1999; Zephyrhills Public Library; Zephyrhills Depot Museum; Zephyrhills City Directories 1945, 1961, 1963, 1975.

Photographs (required) B&W print(s) at least 3x5, at least one main facade.

Location of negatives & negative numbers Archaeological Consultants, Inc. Roll 1/16

RECORDER

Name (last name first)/Address/Phone/Fax/Email/Affiliatio Hinder, Kimberly

Archaeological Consultants, Inc./ P.O. Box 5103, Sarasota, FL 34277-5103/(941)925-9906/(941)925-9767/ACIMAIN@COMPUSERVE.COM

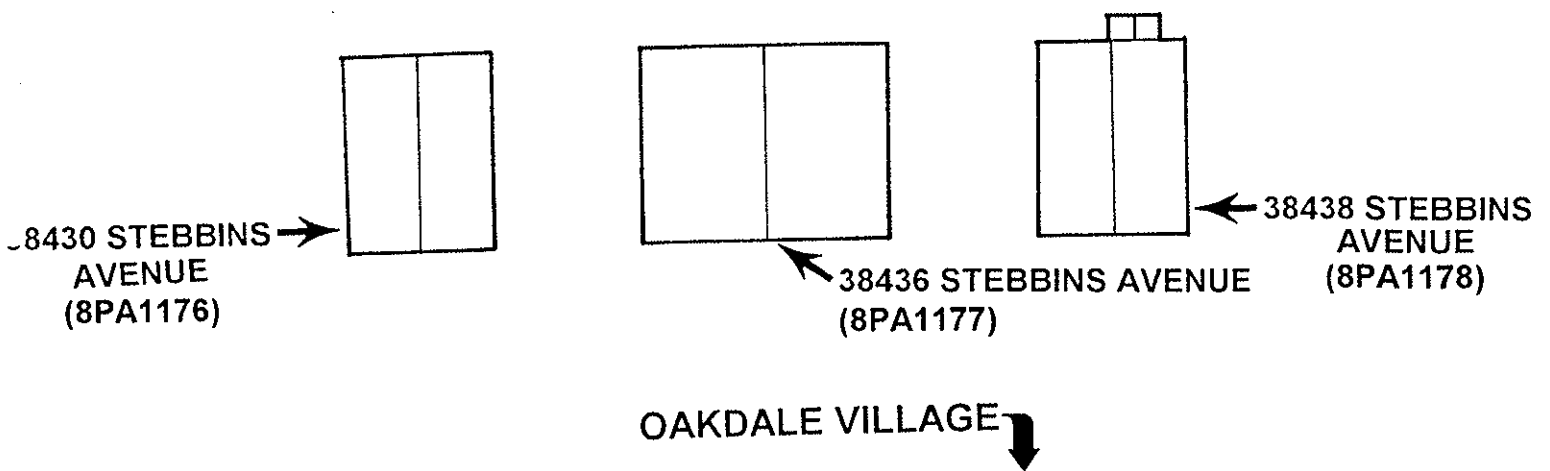
Remember: Use a Supplement for Site Forms or other continuation sheet for descriptions that do not fit in the spaces above.

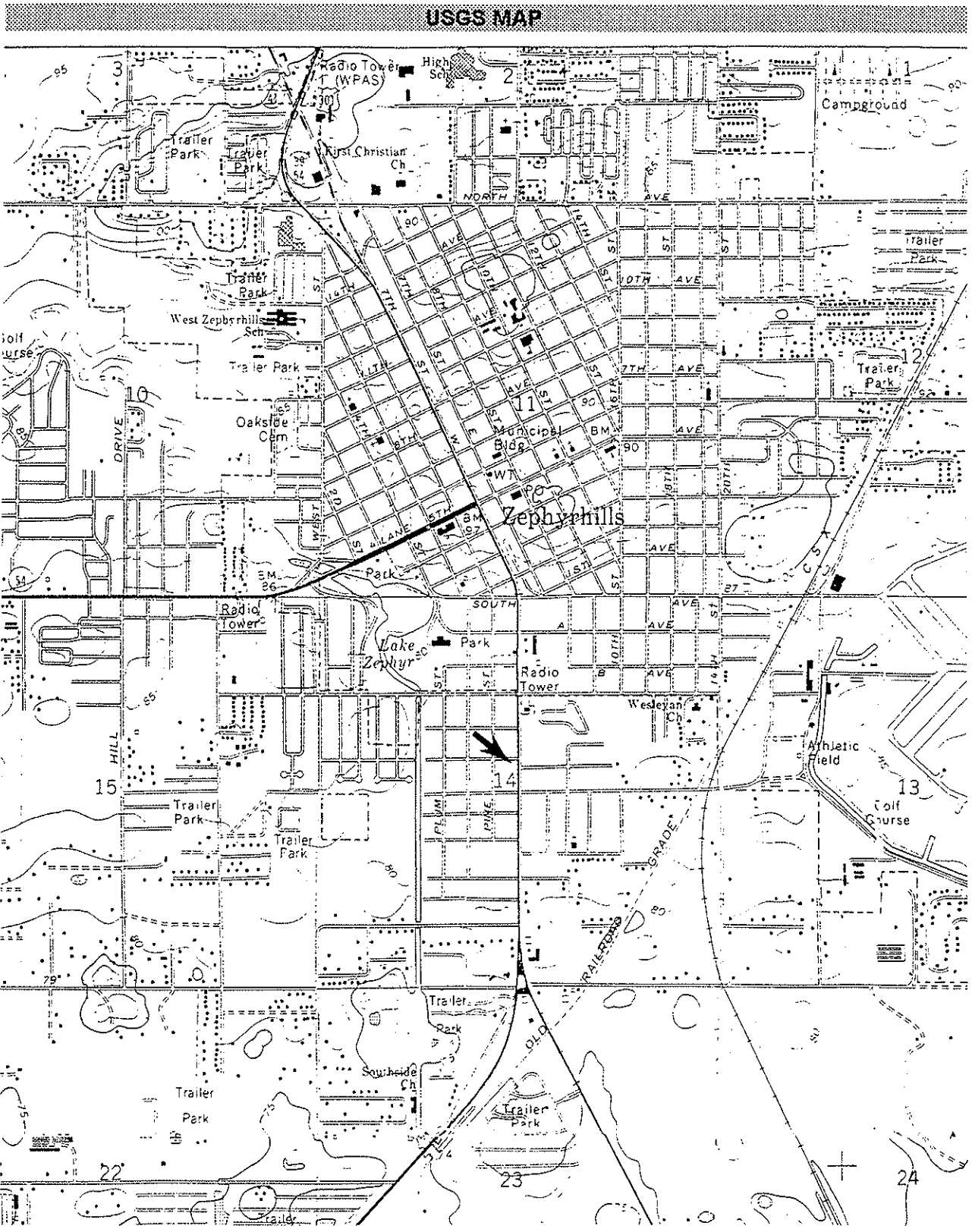
- REQUIRED: (1) USGS 7.5' MAP WITH STRUCTURE PINPOINTED IN RED
(2) LARGE SCALE STREET OR PLAT MAP
(3) PHOTO OF MAIN FACADE, PREFER B&W, AT LEAST 3x5

PHOTOGRAPH

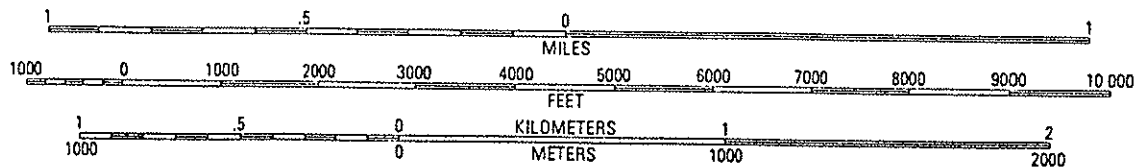
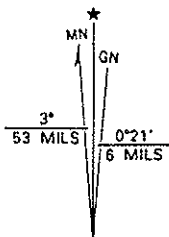


STREET OR PLAT MAP





ZEPHYRHILLS, FLA. 1975 PR 1987
 SCALE 1:24 000



UTM GRID AND 1988 MAGNETIC NORTH
 DECLINATION AT CENTER OF SHEET

HISTORICAL STRUCTURE FORM

Site #8 PA1179

FLORIDA MASTER SITE FILE

Recorder # 1/19

Version 3.0 11/96

Field Date 8/31/99

Original

Update

(give site #)

Consult Guide To Historical Structure Forms for detailed instructions.

Form Date 11/8/99

Site Name(s) (address if none) 38444 Stebbins Avenue Multiple Listing [DHR only] _____

Survey CRAS of US 301, Zephyrhills Survey # _____

National Register Category (Please check one: consult with Site File before using last four): building structure district site object

LOCATION & IDENTIFICATION

Address (include N,S,E,W;#;St.,Ave.,etc.) 38444 Stebbins Avenue

Cross Streets (nearest/between) between 6th Street and Gall Blvd. on S

City/Town (within 3 miles) Zephyrhills In Current City Limits: y n unknown

County Pasco Tax Parcel #(s) 1426210060009002010

Subdivision name Sunrise Park Block 9 Lot 201-224

Ownership (Please check one): private-profit private-individual city county Native American
 private-nonprofit private-unspecified state federal foreign unknown

Name of Public Tract (e.g., park) _____

Route to (especially if no street address) _____

MAPPING

USGS 7.5' Map Name & Date Zephyrhills, Fla. 1975 PR 1987

Township 26S Range 21E Section 14 1/4 section: NW SW SE NE Irregular-name: _____

Landgrant _____ UTM: Zone 16 17 Easting 384200 Northing 3122330

Plat or other map (map's name, location) PB 1, Pg 58

DESCRIPTION

Style* Frame Vernacular Exterior Plan* rectangular Number of Stories 1

Structural System(s)* wood frame

Foundation: Type(s)* pier Material(s)* concrete

Exterior Fabric(s)* asbestos shingle

Roof: Type(s)* gable Material(s)* 5V crimp

Roof secondary strucs. (dormers etc.)* _____

Chimney: No 0 Material(s)* _____ Location(s)* _____

Windows (types, materials, etc.)* 1/1 DHS, wood, independent & paired; jalousie, metal, independent

Main Entrance (stylistic details) _____

Porches: #open _____ #closed _____ #incised _____ Location(s) _____

Porch roof type(s) _____

Exterior Ornament gable vent, exposed rafter ends

Interior Plan* unknown

Condition (Please check one): excellent good fair deteriorated ruinous

Surroundings (N=None, S=Some, M=Most, A=All/nearly all): M commercial S residential _____ institutional _____ undeveloped

Ancillary Features (No., type of outbuildings; major landscape features. Use continuation sheet for descriptions of interior, landscaping, etc) This building is

located in Oakdale Village on same parcel as 13 other permanent buildings and temporary RVs. Six, including this building,

are historic and have been recorded on FSF forms 8PA1174-8PA1179.

Archaeological Remains None observed. Check if Archaeological Form completed

*Consult Guide to Historical Structure Forms for preferred descriptions (coded fields at the Site File).

DHR USE ONLY*****OFFICIAL EVALUATIONS*****DHR USE ONLY

NR DATE	KEEPER-NR ELIGIBILITY <input type="checkbox"/> yes <input type="checkbox"/> no	Date _____
DELIST DATE	SHPO-NR ELIGIBILITY: <input type="checkbox"/> yes <input type="checkbox"/> no <input type="checkbox"/> potentially elig. <input type="checkbox"/> insufficient info	Date _____
	LOCAL DESIGNATION: _____	Date _____
	Local office _____	
National Register Criteria for Evaluation <input type="checkbox"/> a <input type="checkbox"/> b <input type="checkbox"/> c <input type="checkbox"/> d (See National Register Bulletin 15, p.2)		

Consult Guide to Historical Structure Forms for detailed instructions

HISTORY

Construction date: Exactly (year) Approximately 1946 (year) Earlier than (year) Later than (year)

Architect (last name first): unknown Builder (last name first) unknown

Moves: [] yes [X] no [] unknown Date Original address

Alterations: [X] yes [] no [] unknown Date c.1960 Nature* repl siding

Additions: [X] yes [] no [] unknown Date c.1960 Nature* room addt on W

Original Use* (give date ranges) other: rental unit

Intermediate Uses* (give date ranges) other: rental unit

Present Use* (give date ranges) other: rental unit

Ownership History (especially original owner, dates, profession, etc.) John and Ruby West (1980)

*Consult Guide to Historical Structure Forms for preferred descriptions (coded fields at the Site File).

RESEARCH METHODS (Check all choices that apply; if needed write others at bottom)

- [] formal archaeological survey [X] past surveys search at FMSF [X] local library research [] Sanborn maps
[] informal archaeological inspection [X] past sites search at FMSF [] non-local library research [] subdivision maps
[] Public Lands Survey (DEP) [] FL Archives (Gray Building) [] building permits [] plat maps
[] tax records/property deeds [] FL Photo Archives (Gray Building) [] demolition permits [] local newspaper files
[X] tax records only [] occupant/owner interview [] commercial permits
[] interior inspection [] neighbor interview [] occupation permits
[] other methods (specify)

SURVEYOR'S EVALUATION OF SITE (Check one choice on each line)

- Potentially eligible for local register? [] yes: name register at right [X] no [] insufficient info Name of local register if eligible:
Individually eligible for National Register? [] yes [X] no [] insufficient info
Potential contributor to Nat. Reg. district? [] yes [X] no [] insufficient info

Area(s) of Historical Significance (See National Register Bulletin 15, p. 8 for categories: e.g. "architecture," "ethnic heritage," "community planning & development," etc.)

Community Planning and Development

Explanation of Evaluation (required, whether positive or not; limit to three lines; attach longer statement, if needed, on separate sheet)

Many examples of Frame Vernacular residential construction exist throughout Pasco County. In addition, limited historic research suggested no historic significance attached to this property. As a result, it does not appear to meet NRHP eligibility criteria.

DOCUMENTATION (Photos, Plans, etc.)

Bibliographic References (Use Continuation Sheet, give FMSF Manuscript # if relevant) Pasco County Property Appraiser's Office; City of Zephyrhills Historic Preservation Survey, Quatrefoil Consulting, June 1999; Zephyrhills Public Library, Zephyrhills Depot Museum; Zephyrhills City Directories 1945, 1961, 1963, 1975.

Photographs (required) B&W print(s) at least 3x5, at least one main facade.

Location of negatives & negative numbers Archaeological Consultants, Inc. Roll 1/19 & 3/12

RECORDER

Name (last name first)/Address/Phone/Fax/Email/Affiliatio Hinder, Kimberly

Archaeological Consultants, Inc./ P.O. Box 5103, Sarasota, FL 34277-5103/(941)925-9906/(941)925-9767/ACIMAIN@COMPUSERVE.COM

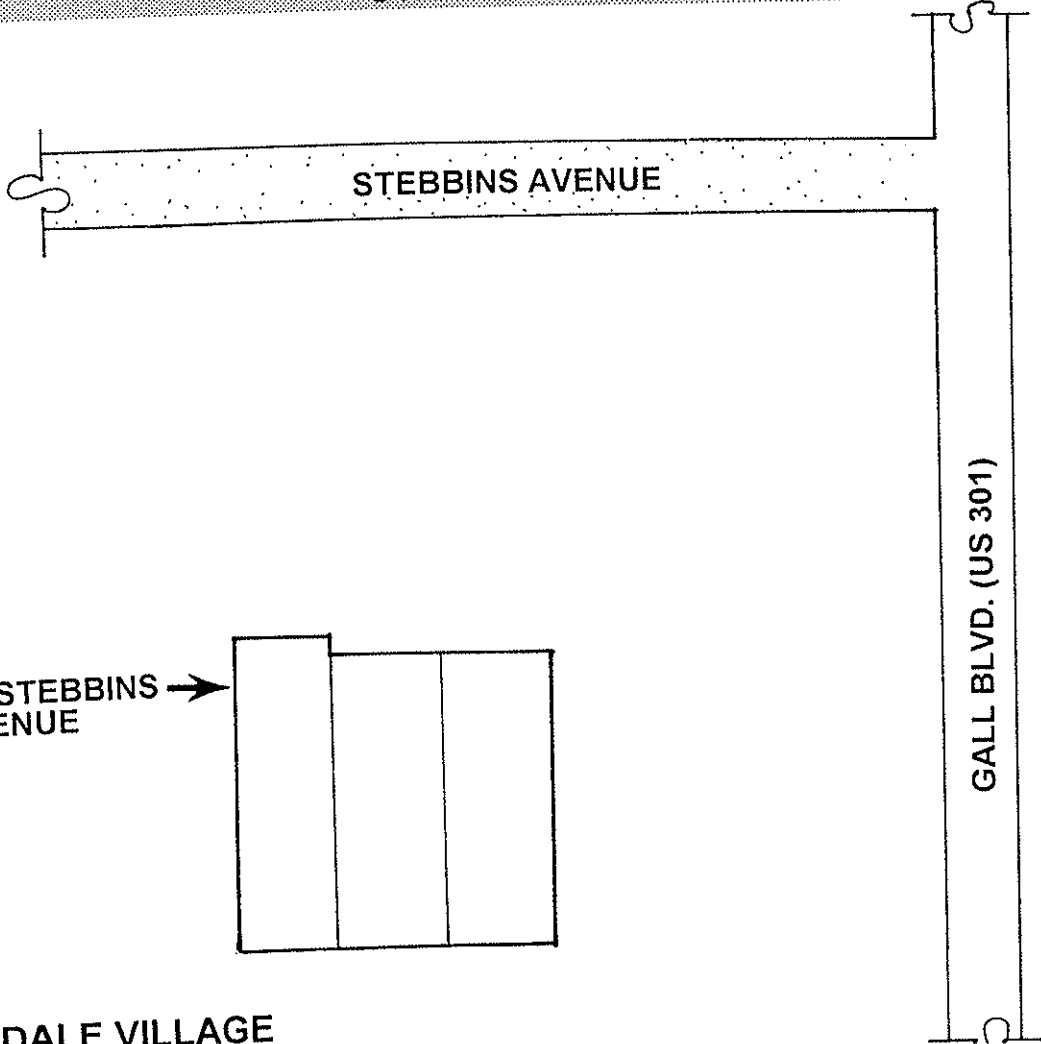
Remember: Use a Supplement for Site Forms or other continuation sheet for descriptions that do not fit in the spaces above.

- REQUIRED: (1) USGS 7.5' MAP WITH STRUCTURE PINPOINTED IN RED
(2) LARGE SCALE STREET OR PLAT MAP
(3) PHOTO OF MAIN FACADE, PREFER B&W, AT LEAST 3x5

PHOTOGRAPH



STREET OR PLAT MAP

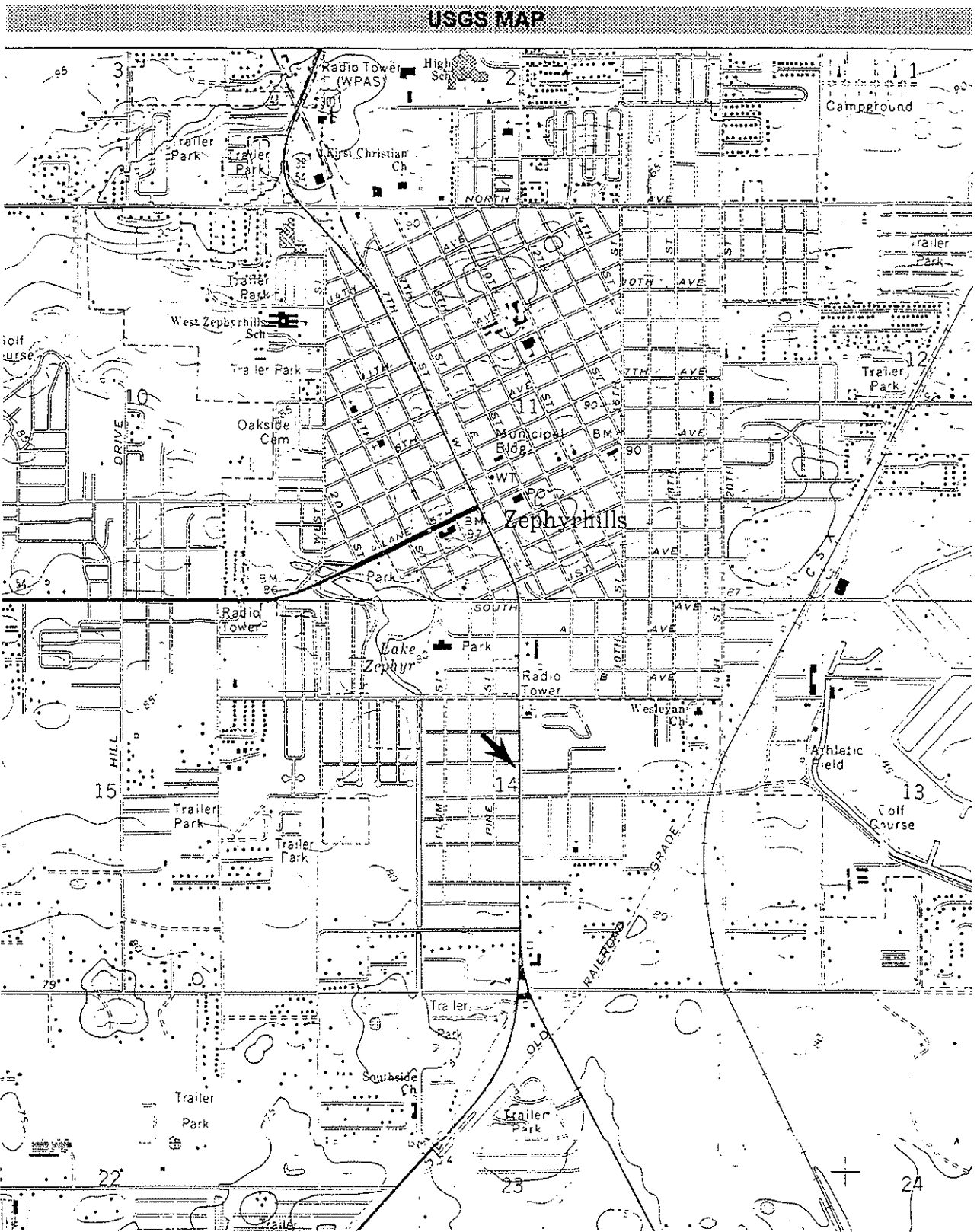


38444 STEBBINS AVENUE →

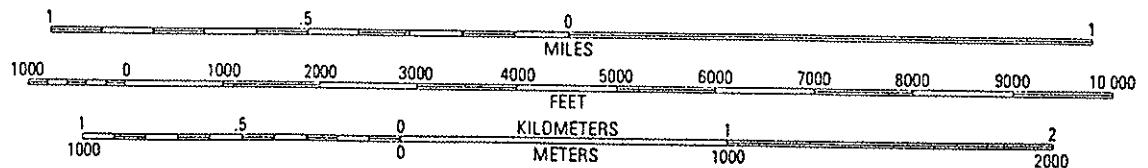
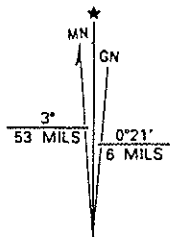


NORTH

← OAKDALE VILLAGE



ZEPHYRHILLS, FLA. 1975 PR 1987
 SCALE 1:24 000



UTM GRID AND 1988 MAGNETIC NORTH
 DECLINATION AT CENTER OF SHEET

HISTORICAL STRUCTURE FORM

Site #8 PA1180

FLORIDA MASTER SITE FILE

Version 3.0 11/96

Recorder # 1/14

Original

Update

Consult Guide To Historical Structure Forms for detailed instructions.

Field Date 8/31/99

Form Date 11/8/99

(give site #)

Site Name(s) (address if none) 38411 Stebbins Avenue

Multiple Listing [DHR only]

Survey CRAS of US 301, Zephyrhills

Survey #

National Register Category (Please check one: consult with Site File before using last four): building structure district site object

LOCATION & IDENTIFICATION

Address (Include N,S,E,W, #; St., Ave., etc.) 38411 Stebbins Avenue

Cross Streets (nearest/between) NW corner 6th Street and Stebbins Avenue

City/Town (within 3 miles) Zephyrhills In Current City Limits: y n unknown

County Pasco Tax Parcel #(s) 1426210060007001210

Subdivision name Sunrise Park Block 7 Lot 121, 123

Ownership (Please check one): private-profit private-individual city county Native American private-nonprofit private-unspecified state federal foreign unknown

Name of Public Tract (e.g., park)

Route to (especially if no street address)

MAPPING

USGS 7.5' Map Name & Date Zephyrhills, Fla. 1975 PR 1987

Township 26S Range 21E Section 14 1/4 section: NW SW SE NE Irregular-name:

Landgrant UTM: Zone 16 17 Easting 384080 Northing 3122380

Plat or other map (map's name, location) PB 1, Pg 58

DESCRIPTION

Style* Frame Vernacular Exterior Plan* rectangular Number of Stories 1

Structural System(s)* wood frame

Foundation: Type(s)* pier Material(s)* concrete

Exterior Fabric(s)* vinyl siding, asbestos shingle, drop siding

Roof: Type(s)* gable Material(s)* composition shingle

Roof secondary strucs. (dormers etc.)*

Chimney: No 1 Material(s)* brick Location(s)* int N slope

Windows (types, materials, etc.)* 1/1 DHS, wood, independent; 2/2 SHS, metal, independent; jalousie, metal, paired; 2 light awning, independent

Main Entrance (stylistic details)

Porches: #open 1 #closed #incised Location(s) S

Porch roof type(s) gable

Exterior Ornament

Interior Plan* unknown

Condition (Please check one): excellent good fair deteriorated ruinous

Surroundings (N=None, S=Some, M=Most, A=All/nearly all): S commercial M residential institutional undeveloped

Ancillary Features (No., type of outbuildings, major landscape features. Use continuation sheet for descriptions of interior, landscaping, etc.)

c.1950 masonry garage on W

Archaeological Remains None observed.

Check if Archaeological Form completed

*Consult Guide to Historical Structure Forms for preferred descriptions (coded fields at the Site File).

DHR USE ONLY*****OFFICIAL EVALUATIONS*****DHR USE ONLY

NR DATE	KEEPER-NR ELIGIBILITY <input type="checkbox"/> yes <input type="checkbox"/> no	Date
	SHPO-NR ELIGIBILITY: <input type="checkbox"/> yes <input type="checkbox"/> no <input type="checkbox"/> potentially elig. <input type="checkbox"/> insufficient info	Date
DELIST DATE	LOCAL DESIGNATION:	Date
	Local office	
National Register Criteria for Evaluation <input type="checkbox"/> a <input type="checkbox"/> b <input type="checkbox"/> c <input type="checkbox"/> d (See National Register Bulletin 15, p.2)		

Consult Guide to Historical Structure Forms for detailed instructions

HISTORY

Construction date: Exactly (year) Approximately 1948 (year) Earlier than (year) Later than (year)
Architect (last name first): unknown Builder (last name first) unknown
Moves: [] yes [X] no [] unknown Date Original address
Alterations: [X] yes [] no [] unknown Date c.1965;99 Nature* repl siding; repl siding & decorative elements added
Additions: [X] yes [] no [] unknown Date c.1965;85 Nature* room addt on N; room addt on W
Original Use* (give date ranges) private residence
Intermediate Uses* (give date ranges) private residence
Present Use* (give date ranges) private residence
Ownership History (especially original owner, dates, profession, etc.) Companion Mortgage Company (1999)

*Consult Guide to Historical Structure Forms for preferred descriptions (coded fields at the Site File).

RESEARCH METHODS (Check all choices that apply; if needed write others at bottom)

- [] formal archaeological survey [X] past surveys search at FMSF [X] local library research [] Sanborn maps
[] informal archaeological inspection [X] past sites search at FMSF [] non-local library research [] subdivision maps
[] Public Lands Survey (DEP) [] FL Archives (Gray Building) [] building permits [] plat maps
[] tax records/property deeds [] FL Photo Archives (Gray Building) [] demolition permits [] local newspaper files
[X] tax records only [] occupant/owner interview [] commercial permits
[] interior inspection [] neighbor interview [] occupation permits
[] other methods (specify)

SURVEYOR'S EVALUATION OF SITE (Check one choice on each line)

Potentially eligible for local register? [] yes: name register at right [X] no [] insufficient info Name of local register if eligible:
Individually eligible for National Register? [] yes [X] no [] insufficient info
Potential contributor to Nat. Reg. district? [] yes [X] no [] insufficient info
Area(s) of Historical Significance (See National Register Bulletin 15, p. 8 for categories: e.g. "architecture," "ethnic heritage," "community planning & development," etc.)
Community Planning and Development

Explanation of Evaluation (required, whether positive or not; limit to three lines; attach longer statement, if needed, on separate sheet)
This Frame Vernacular form is common throughout the area and non-historic modifications have,
thus, diminished its architectural integrity. Moreover, limited review uncovered no significant historical associations. It, therefore,
does not appear NRHP eligible.

DOCUMENTATION (Photos, Plans, etc.)

Bibliographic References (Use Continuation Sheet, give FMSF Manuscript # if relevant) Pasco County Property Appraiser's Office; City of
Zephyrhills Historic Preservation Survey, Quatrefoil Consulting, June 1999; Zephyrhills Public Library; Zephyrhills Depot Museum;
Zephyrhills City Directories 1945, 1961, 1963, 1975.
Photographs (required) B&W print(s) at least 3x5, at least one main facade.
Location of negatives & negative numbers Archaeological Consultants, Inc. Roll 1/14-15

RECORDER

Name (last name first)/Address/Phone/Fax/Email/Affiliatio Hinder, Kimberly
Archaeological Consultants, Inc./ P.O. Box 5103, Sarasota, FL 34277-5103/(941)925-9906/(941)925-9767/ACIMAIN@COMPUSERVE.COM

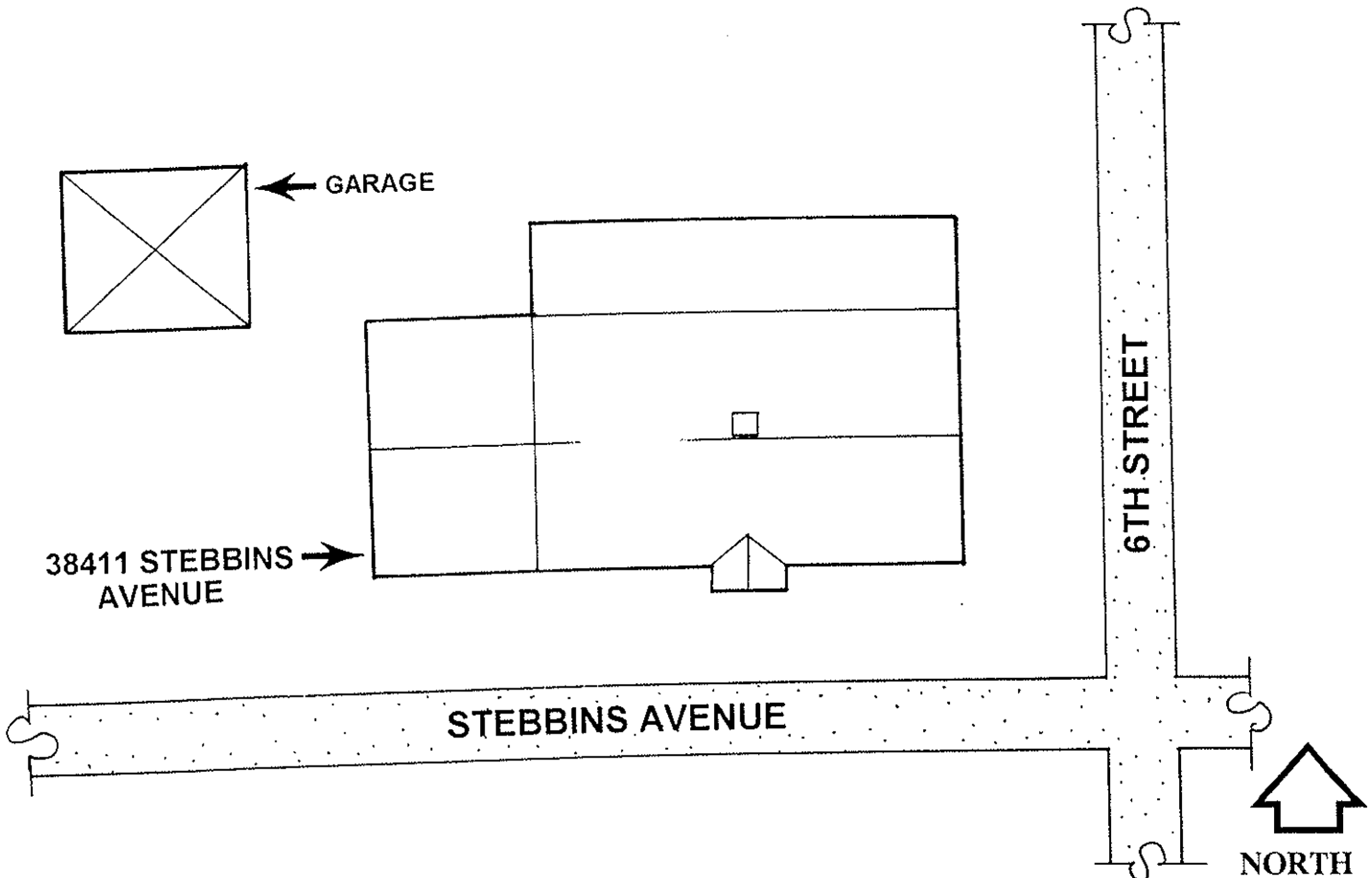
Remember: Use a Supplement for Site Forms or other continuation sheet for descriptions that do not fit in the spaces above.

- REQUIRED: (1) USGS 7.5' MAP WITH STRUCTURE PINPOINTED IN RED
(2) LARGE SCALE STREET OR PLAT MAP
(3) PHOTO OF MAIN FACADE, PREFER B&W, AT LEAST 3x5

PHOTOGRAPH



STREET OR PLAT MAP



HISTORICAL STRUCTURE FORM FLORIDA MASTER SITE FILE

Site #8 PA1181

Original
 Update
(give site #)

Version 3.0 11/96

Recorder # 1/12
Field Date 8/31/99
Form Date 11/8/99

Consult Guide To Historical Structure Forms for detailed instructions.

Site Name(s) (address if none) 38429 Stebbins Avenue Multiple Listing [DHR only]
Survey CRAS of US 301, Zephyrhills Survey #
National Register Category (Please check one: consult with Site File before using last four): building structure district site object

LOCATION & IDENTIFICATION

Address (Include N,S,E,W,#;St.,Ave.,etc.) 38429 Stebbins Avenue
Cross Streets (nearest/between) NE corner Stebbins Avenue and 6th Street
City/Town (within 3 miles) Zephyrhills In Current City Limits: y n unknown
County Pasco Tax Parcel #(s) 1426210060008001200
Subdivision name Sunrise Park Block 8 Lot 122, 124, 120
Ownership (Please check one): private-profit private-individual city county Native American
 private-nonprofit private-unspecified state federal foreign unknown
Name of Public Tract (e.g., park)
Route to (especially if no street address)

MAPPING

USGS 7.5' Map Name & Date Zephyrhills, Fla. 1975 PR 1987
Township 26S Range 21E Section 14 1/4 section: NW SW SE NE Irregular-name:
Landgrant UTM: Zone 16 17 Easting 384130 Northing 3122380
Plat or other map (map's name, location) PB 1, Pg 58

DESCRIPTION

Style* Bungalow Exterior Plan* rectangular Number of Stories 1
Structural System(s)* wood frame
Foundation: Type(s)* pier Material(s)* concrete
Exterior Fabric(s)* drop siding, asbestos shingle
Roof: Type(s)* gable Material(s)* composition shingle
Roof secondary strucs. (dormers etc.)*
Chimney: No 1 Material(s)* concrete block Location(s)* W ext wall
Windows (types, materials, etc.)* 1/1 DHS, wood, independent and paired

Main Entrance (stylistic details)
Porches: #open 1 #closed #incised Location(s) S
Porch roof type(s) gable
Exterior Ornament exposed rafter ends, gable vent

Interior Plan* unknown
Condition (Please check one): excellent good fair deteriorated ruinous
Surroundings (N=None, S=Some, M=Most, A=All/nearly all): S commercial M residential _____ institutional _____ undeveloped
Ancillary Features (No., type of outbuildings; major landscape features. Use continuation sheet for descriptions of interior, landscaping, etc)
c. 1940 wood frame shed on N

Archaeological Remains None observed. Check if Archaeological Form completed
*Consult Guide to Historical Structure Forms for preferred descriptions (coded fields at the Site File).

DHR USE ONLY*****OFFICIAL EVALUATIONS*****DHR USE ONLY	
NR DATE	KEEPER-NR ELIGIBILITY: <input type="checkbox"/> yes <input type="checkbox"/> no Date _____
DELIST DATE	SHPO-NR ELIGIBILITY: <input type="checkbox"/> yes <input type="checkbox"/> no <input type="checkbox"/> potentially elig. <input type="checkbox"/> insufficient info Date _____
	LOCAL DESIGNATION: _____ Date _____ Local office
National Register Criteria for Evaluation <input type="checkbox"/> a <input type="checkbox"/> b <input type="checkbox"/> c <input type="checkbox"/> d (See National Register Bulletin 15, p.2)	

HISTORICAL STRUCTURE FORM

Site # 8 PA1181

Consult Guide to Historical Structure Forms for detailed instructions

HISTORY

Construction date: Exactly _____ (year) Approximately 1928 (year) Earlier than _____ (year) Later than _____ (year)

Architect (last name first): unknown Builder (last name first) unknown

Moves: yes no unknown Date _____ Original address _____

Alterations: yes no unknown Date c.1955 Nature* repl siding, reconstructed S porch

Additions: yes no unknown Date _____ Nature* _____

Original Use* (give date ranges) private residence

Intermediate Uses* (give date ranges) private residence

Present Use* (give date ranges) private residence

Ownership History (especially original owner, dates, profession, etc.) Harold Bailey (1992)

*Consult Guide to Historical Structure Forms for preferred descriptions (coded fields at the Site File).

RESEARCH METHODS (Check all choices that apply; if needed write others at bottom)

- formal archaeological survey
- informal archaeological inspection
- Public Lands Survey (DEP)
- tax records/property deeds
- tax records only
- interior inspection
- other methods (specify) _____
- past surveys search at FMSF
- past sites search at FMSF
- FL Archives (Gray Building)
- FL Photo Archives (Gray Building)
- occupant/owner interview
- neighbor interview
- local library research
- non-local library research
- building permits
- demolition permits
- commercial permits
- occupation permits
- Sanborn maps
- subdivision maps
- plat maps
- local newspaper files

SURVEYOR'S EVALUATION OF SITE (Check one choice on each line)

Potentially eligible for local register? yes: name register at right no insufficient info Name of local register if eligible: _____

Individually eligible for National Register? yes no insufficient info

Potential contributor to Nat. Reg. district? yes no insufficient info

Area(s) of Historical Significance (See National Register Bulletin 15, p. 8 for categories: e.g. "architecture," "ethnic heritage," "community planning & development," etc.)

Community Planning and Development

Explanation of Evaluation (required, whether positive or not; limit to three lines; attach longer statement, if needed, on separate sheet)

Because many examples of residences with these characteristics still exist throughout Pasco County, and available

data revealed no significant historical associations, this building does not appear to be eligible for listing in the NRHP.

DOCUMENTATION (Photos, Plans, etc.)

Bibliographic References (Use Continuation Sheet, give FMSF Manuscript # if relevant) Pasco County Property Appraiser's Office; City of

Zephyrhills Historic Preservation Survey, Quatrefoil Consulting, June 1999; Zephyrhills Public Library; Zephyrhills Depot Museum;

Zephyrhills City Directories 1945, 1961, 1963, 1975.

Photographs (required) B&W print(s) at least 3x5, at least one main facade.

Location of negatives & negative numbers Archaeological Consultants, Inc. Roll 1/12-13

RECORDER

Name (last name first)/Address/Phone/Fax/Email/Affiliation Hinder, Kimberly

Archaeological Consultants, Inc./ P.O. Box 5103, Sarasota, FL 34277-5103/(941)925-9906/(941)925-9767/ACIMAIN@COMPUSERVE.COM

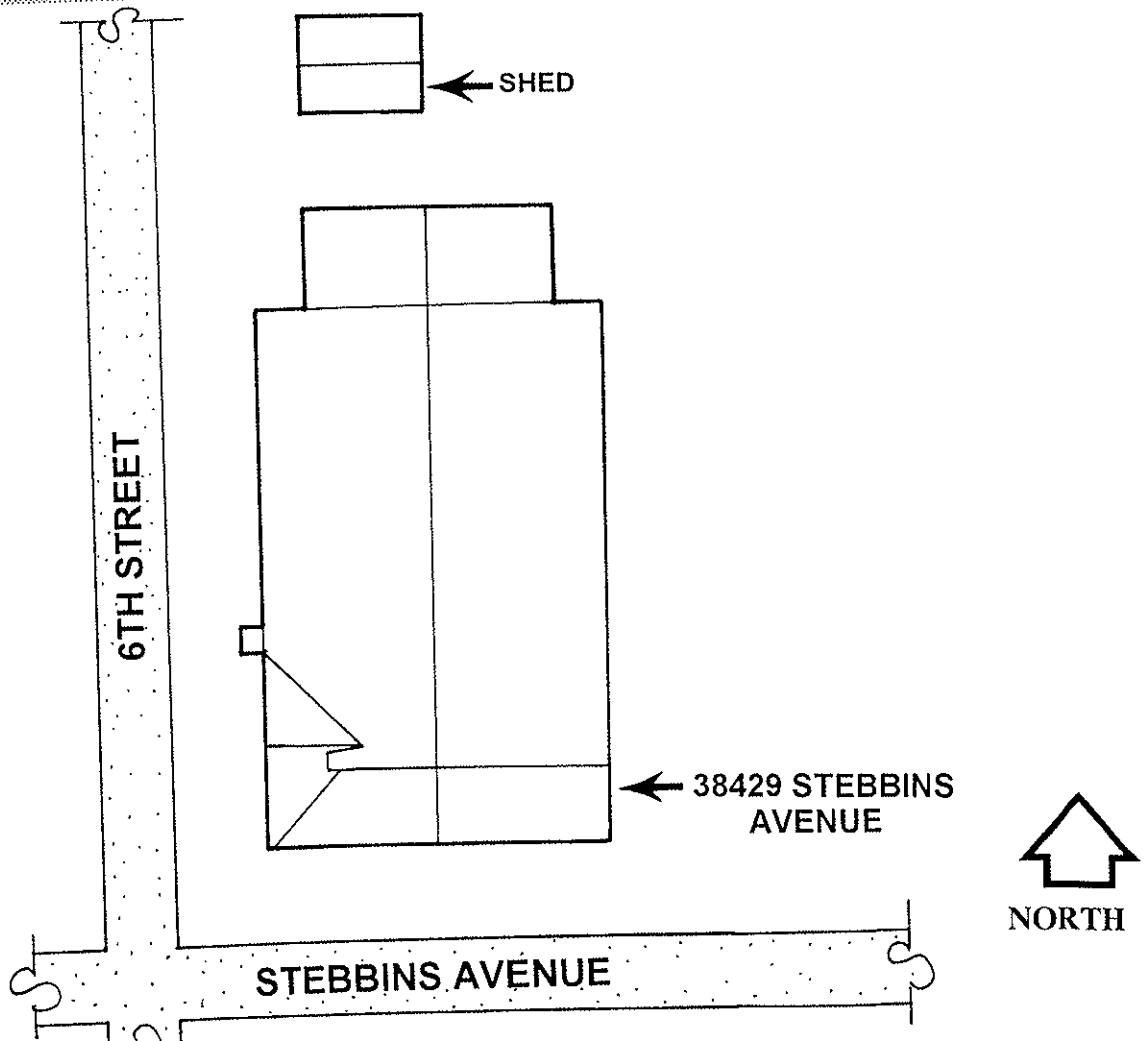
Remember: Use a Supplement for Site Forms or other continuation sheet for descriptions that do not fit in the spaces above.

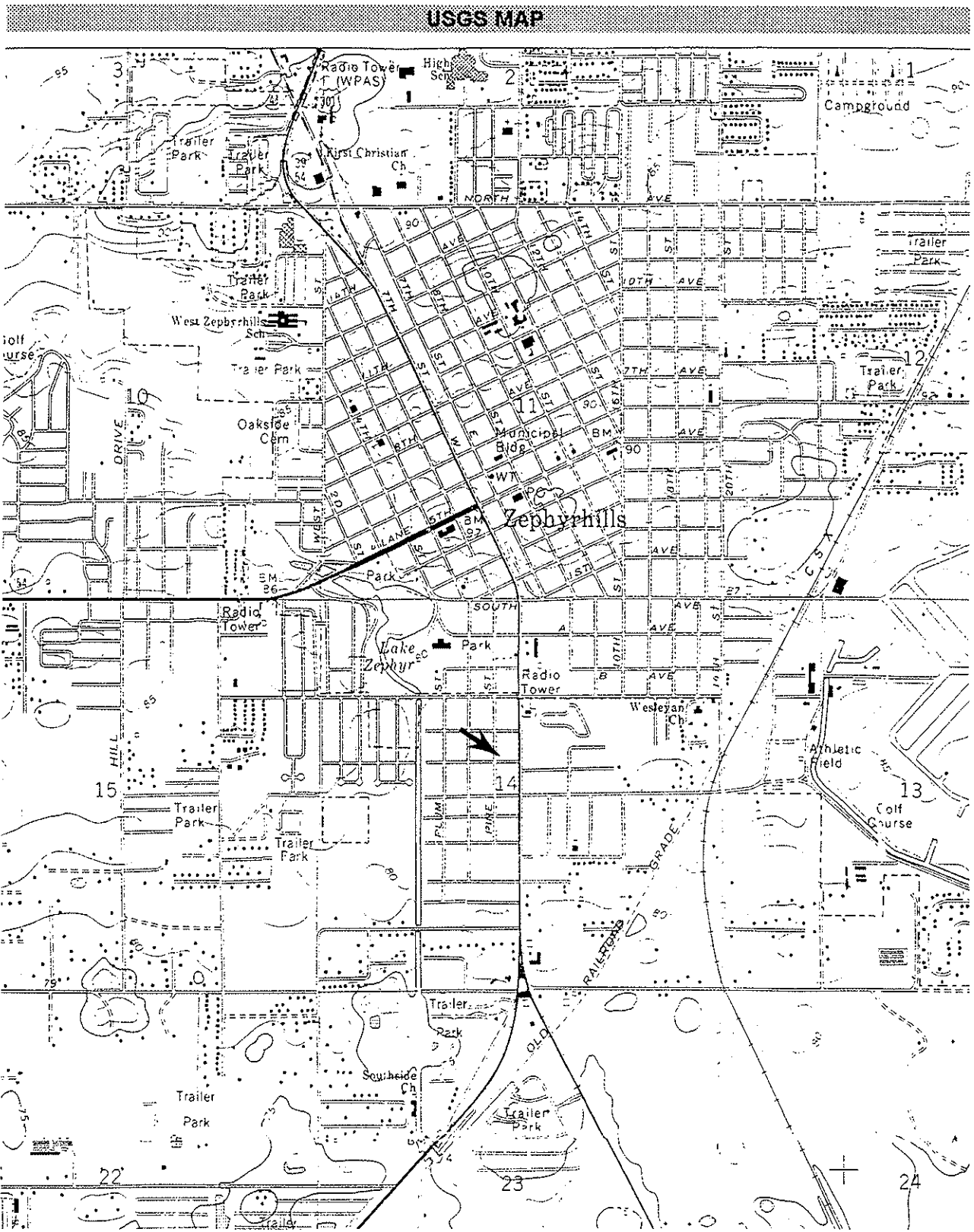
- REQUIRED:**
- (1) USGS 7.5' MAP WITH STRUCTURE PINPOINTED IN RED
 - (2) LARGE SCALE STREET OR PLAT MAP
 - (3) PHOTO OF MAIN FACADE, PREFER B&W, AT LEAST 3x5

PHOTOGRAPH

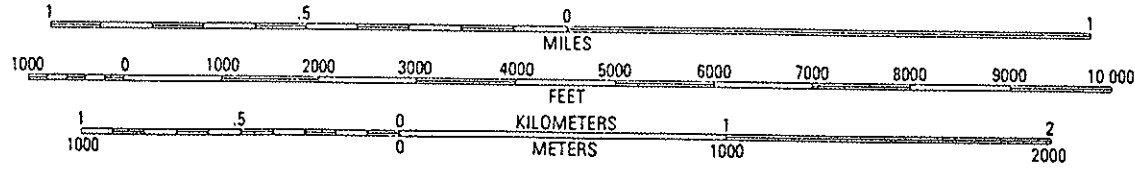
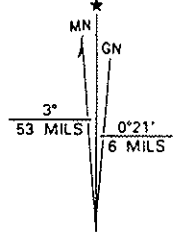


STREET OR PLAT MAP





ZEPHYRHILLS, FLA. 1975 PR 1987
 SCALE 1:24 000



UTM GRID AND 1988 MAGNETIC NORTH
 DECLINATION AT CENTER OF SHEET

HISTORICAL STRUCTURE FORM

Site #8 PA1182

FLORIDA MASTER SITE FILE

Version 3.0 11/96

Recorder # 1/11

Original

Update

(give site #)

Consult Guide To Historical Structure Forms for detailed instructions.

Field Date 8/31/99

Form Date 11/8/99

Site Name(s) (address if none) 4606 6th Street

Multiple Listing [DHR only]

Survey CRAS of US 301, Zephyrhills

Survey #

National Register Category (Please check one: consult with Site File before using last four):

building structure district site object

LOCATION & IDENTIFICATION

Address (Include N,S,E,W,/#;St.,Ave.,etc.) 4606 6th Street

Cross Streets (nearest/between) between Justin and Stebbins Avenues on E

City/Town (within 3 miles) Zephyrhills

In Current City Limits: y n unknown

County Pasco

Tax Parcel #(s) 1426210060008001180

Subdivision name Sunrise Park

Block 8

Lot 118, 120

Ownership (Please check one):

private-profit private-individual city county Native American
 private-nonprofit private-unspecified state federal foreign unknown

Name of Public Tract (e.g., park)

Route to (especially if no street address)

MAPPING

USGS 7.5' Map Name & Date Zephyrhills, Fla. 1975 PR 1987

Township 26S Range 21E Section 14 1/4 section: NW SW SE NE Irregular-name:

Landgrant UTM: Zone 16 17 Easting 384130 Northing 3122400

Plat or other map (map's name, location) PB 1, Pg 58

DESCRIPTION

Style* Bungalow Exterior Plan* rectangular Number of Stories 1

Structural System(s)* wood frame

Foundation: Type(s)* pier Material(s)* concrete

Exterior Fabric(s)* vinyl siding

Roof: Type(s)* gable Material(s)* 5V crimp

Roof secondary strucs. (dormers etc.)*

Chimney: No 1 Material(s)* masonry Location(s)* int S slope

Windows (types, materials, etc.)* 1/1 DHS, wood, independent and paired

Main Entrance (stylistic details)

Porches: #open 2 #closed #incised Location(s) W, E

Porch roof type(s) gable, shed

Exterior Ornament gable vent

Interior Plan* unknown

Condition (Please check one): excellent good fair deteriorated ruinous

Surroundings (N=None, S=Some, M=Most, A=All/nearly all): S commercial M residential institutional undeveloped

Ancillary Features (No., type of outbuildings, major landscape features. Use continuation sheet for descriptions of interior, landscaping, etc)

c.1985 metal shed on S

Archaeological Remains None observed

Check if Archaeological Form completed

*Consult Guide to Historical Structure Forms for preferred descriptions (coded fields at the Site File).

DHR USE ONLY ***** OFFICIAL EVALUATIONS ***** DHR USE ONLY

NR DATE	KEEPER-NR ELIGIBILITY: <input type="checkbox"/> yes <input type="checkbox"/> no	Date
	SHPO-NR ELIGIBILITY: <input type="checkbox"/> yes <input type="checkbox"/> no <input type="checkbox"/> potentially elig. <input type="checkbox"/> insufficient info	Date
DELIST DATE	LOCAL DESIGNATION:	Date
	Local office	
National Register Criteria for Evaluation <input type="checkbox"/> a <input type="checkbox"/> b <input type="checkbox"/> c <input type="checkbox"/> d (See National Register Bulletin 15, p.2)		

Consult Guide to Historical Structure Forms for detailed instructions

HISTORY

Construction date: Exactly _____ (year) Approximately 1926 (year) Earlier than _____ (year) Later than _____ (year)

Architect (last name first): unknown Builder (last name first) unknown

Moves: yes no unknown Date _____ Original address _____

Alterations: yes no unknown Date c.1985 Nature* repi siding

Additions: yes no unknown Date c.1985 Nature* room and porch addt on E

Original Use* (give date ranges) private residence

Intermediate Uses* (give date ranges) private residence

Present Use* (give date ranges) private residence

Ownership History (especially original owner, dates, profession, etc.) Charles & Helen Hinkel and Robert & Tulip Pendleton (1995)

*Consult Guide to Historical Structure Forms for preferred descriptions (coded fields at the Site File).

RESEARCH METHODS (Check all choices that apply; if needed write others at bottom)

<input type="checkbox"/> formal archaeological survey	<input checked="" type="checkbox"/> past surveys search at FMSF	<input checked="" type="checkbox"/> local library research	<input type="checkbox"/> Sanborn maps
<input type="checkbox"/> informal archaeological inspection	<input checked="" type="checkbox"/> past sites search at FMSF	<input type="checkbox"/> non-local library research	<input type="checkbox"/> subdivision maps
<input type="checkbox"/> Public Lands Survey (DEP)	<input type="checkbox"/> FL Archives (Gray Building)	<input type="checkbox"/> building permits	<input type="checkbox"/> plat maps
<input type="checkbox"/> tax records/property deeds	<input type="checkbox"/> FL Photo Archives (Gray Building)	<input type="checkbox"/> demolition permits	<input type="checkbox"/> local newspaper files
<input checked="" type="checkbox"/> tax records only	<input type="checkbox"/> occupant/owner interview	<input type="checkbox"/> commercial permits	
<input type="checkbox"/> interior inspection	<input type="checkbox"/> neighbor interview	<input type="checkbox"/> occupation permits	
<input type="checkbox"/> other methods (specify) _____			

SURVEYOR'S EVALUATION OF SITE (Check one choice on each line)

Potentially eligible for local register? yes: name register at right no insufficient info Name of local register if eligible: _____

Individually eligible for National Register? yes no insufficient info _____

Potential contributor to Nat. Reg. district? yes no insufficient info _____

Area(s) of Historical Significance (See National Register Bulletin 15, p. 8 for categories: e.g. "architecture," "ethnic heritage," "community planning & development," etc.) _____

Community Planning and Development _____

Explanation of Evaluation (required, whether positive or not; limit to three lines; attach longer statement, if needed, on separate sheet) _____

Many examples of this type of residence still exist throughout Pasco County. Furthermore, limited data suggest no historical significance.

As a result, this residence does not appear eligible for listing in the NRHP.

DOCUMENTATION (Photos, Plans, etc.)

Bibliographic References (Use Continuation Sheet, give FMSF Manuscript # if relevant) Pasco County Property Appraiser's Office; City of Zephyrhills Historic Preservation Survey, Quatrefoil Consulting, June 1999; Zephyrhills Public Library; Zephyrhills Depot Museum; Zephyrhills City Directories 1945, 1961, 1963, 1975.

Photographs (required) B&W print(s) at least 3x5, at least one main facade.

Location of negatives & negative numbers Archaeological Consultants, Inc. Roll 1/11

RECORDER


Name (last name first)/Address/Phone/Fax/Email/Affiliatio Hinder, Kimberly

Archaeological Consultants, Inc./ P.O. Box 5103, Sarasota, FL 34277-5103/(941)925-9906/(941)925-9767/ACIMAIN@COMPUSERVE.COM

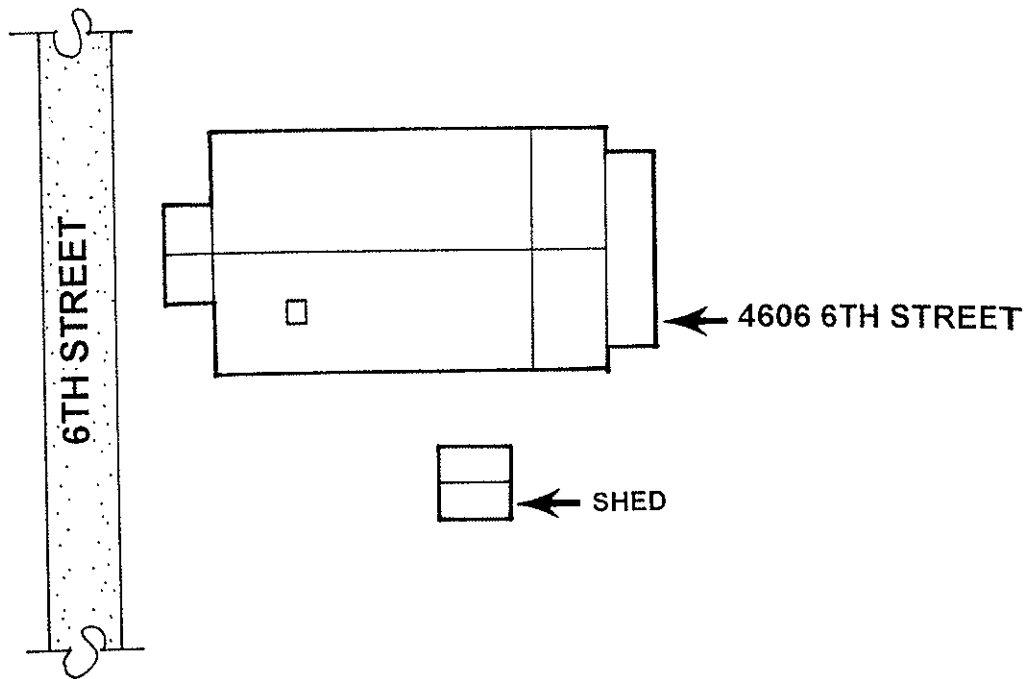
Remember: Use a Supplement for Site Forms or other continuation sheet for descriptions that do not fit in the spaces above.

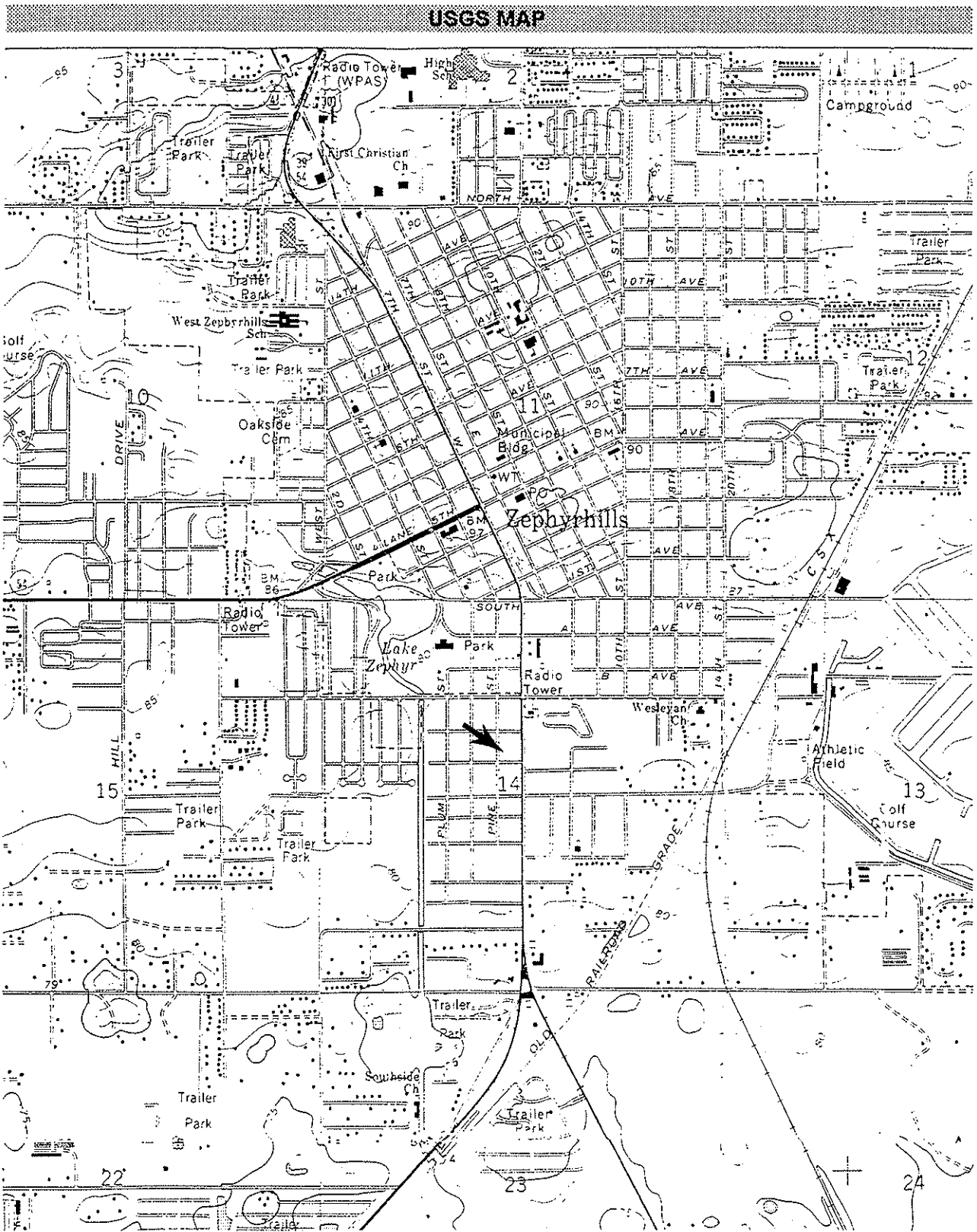
- REQUIRED:** (1) USGS 7.5' MAP WITH STRUCTURE PINPOINTED IN RED
 (2) LARGE SCALE STREET OR PLAT MAP
 (3) PHOTO OF MAIN FACADE, PREFER B&W, AT LEAST 3x5

PHOTOGRAPH

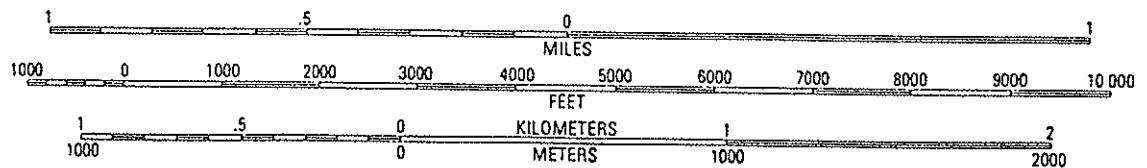
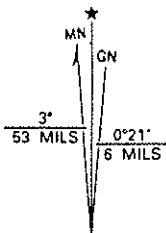


STREET OR PLAT MAP





ZEPHYRHILLS, FLA. 1975 PR 1987
 SCALE 1:24 000



UTM GRID AND 1988 MAGNETIC NORTH DECLINATION AT CENTER OF SHEET

HISTORICAL STRUCTURE FORM FLORIDA MASTER SITE FILE

Site #8 PA1183

Original
 Update
(give site #)

Version 3.0 11/96

Recorder # 1/10
Field Date 8/31/99
Form Date 11/8/99

Consult Guide To Historical Structure Forms for detailed instructions.

Site Name(s) (address if none) 4612 6th Street Multiple Listing [DHR only]
Survey CRAS of US 301, Zephyrhills Survey #
National Register Category (Please check one: consult with Site File before using last four): building structure district site object

LOCATION & IDENTIFICATION

Address (Include N,S,E,W;#;St.,Ave.,etc.) 4612 6th Street
Cross Streets (nearest/between) between Justin and Stebbins Avenues on E
City/Town (within 3 miles) Zephyrhills In Current City Limits: y n unknown
County Pasco Tax Parcel #(s) 1426210060008001140
Subdivision name Sunrise Park Block 8 Lot 114, 116
Ownership (Please check one): private-profit private-individual city county Native American
 private-nonprofit private-unspecified state federal foreign unknown
Name of Public Tract (e.g., park)
Route to (especially if no street address)

MAPPING

USGS 7.5' Map Name & Date Zephyrhills, Fla. 1975 PR 1987
Township 26S Range 21E Section 14 1/4 section: NW SW SE NE Irregular-name:
Landgrant UTM: Zone 16 17 Easting 384130 Northing 3122420
Plat or other map (map's name, location) PB 1, Pg 58

DESCRIPTION

Style* Bungalow Exterior Plan* rectangular Number of Stories 1
Structural System(s)* wood frame
Foundation: Type(s)* continuous Material(s)* concrete
Exterior Fabric(s)* vinyl siding
Roof: Type(s)* gable Material(s)* composition shingle
Roof secondary strucs. (dormers etc.)*
Chimney: No 1 Material(s)* masonry Location(s)* int N slope
Windows (types, materials, etc.)* 1/1 DHS, wood, independent, jalousie, metal, paired

Main Entrance (stylistic details)
Porches: #open 1 #closed 0 #incised 0 Location(s) W
Porch roof type(s) gable
Exterior Ornament

Interior Plan* unknown
Condition (Please check one): excellent good fair deteriorated ruinous
Surroundings (N=None, S=Some, M=Most, A=All/nearly all): S commercial M residential 0 institutional 0 undeveloped
Ancillary Features (No., type of outbuildings; major landscape features. Use continuation sheet for descriptions of interior, landscaping, etc.)
c.1960 concrete block garage on SE

Archaeological Remains None observed. Check if Archaeological Form completed
*Consult Guide to Historical Structure Forms for preferred descriptions (coded fields at the Site File).

DHR USE ONLY*****OFFICIAL EVALUATIONS*****DHR USE ONLY	
NR DATE	KEEPER-NR ELIGIBILITY: <input type="checkbox"/> yes <input type="checkbox"/> no Date _____
	SHPO-NR ELIGIBILITY: <input type="checkbox"/> yes <input type="checkbox"/> no <input type="checkbox"/> potentially elig. <input type="checkbox"/> insufficient info Date _____
DELIST DATE	LOCAL DESIGNATION: _____ Date _____
	Local office _____
National Register Criteria for Evaluation <input type="checkbox"/> a <input type="checkbox"/> b <input type="checkbox"/> c <input type="checkbox"/> d (See National Register Bulletin 15, p.2)	

Consult Guide to Historical Structure Forms for detailed instructions

HISTORY

Construction date: Exactly _____ (year) Approximately 1926 (year) Earlier than _____ (year) Later than _____ (year)

Architect (last name first): unknown Builder (last name first) unknown

Moves: yes no unknown Date _____ Original address _____

Alterations: yes no unknown Date c.1990 Nature* repl siding

Additions: yes no unknown Date c.1960 Nature* room addt on E

Original Use* (give date ranges) private residence

Intermediate Uses* (give date ranges) private residence

Present Use* (give date ranges) private residence

Ownership History (especially original owner, dates, profession, etc.) Michael S. Nivens (1996)

*Consult Guide to Historical Structure Forms for preferred descriptions (coded fields at the Site File).

RESEARCH METHODS (Check all choices that apply; if needed write others at bottom)

- formal archaeological survey
- past surveys search at FMSF
- local library research
- Sanborn maps
- informal archaeological inspection
- past sites search at FMSF
- non-local library research
- subdivision maps
- Public Lands Survey (DEP)
- FL Archives (Gray Building)
- building permits
- plat maps
- tax records/property deeds
- FL Photo Archives (Gray Building)
- demolition permits
- local newspaper files
- tax records only
- occupant/owner interview
- commercial permits
- interior inspection
- neighbor interview
- occupation permits
- other methods (specify) _____

SURVEYOR'S EVALUATION OF SITE (Check one choice on each line)

Potentially eligible for local register? yes: name register at right no insufficient info Name of local register if eligible: _____

Individually eligible for National Register? yes no insufficient info

Potential contributor to Nat. Reg. district? yes no insufficient info

Area(s) of Historical Significance (See National Register Bulletin 15, p. 8 for categories: e.g. "architecture," "ethnic heritage," "community planning & development," etc.)

Community Planning and Development _____

Explanation of Evaluation (required, whether positive or not; limit to three lines; attach longer statement, if needed, on separate sheet)

Given the similarity of this residence to others in Pasco County and the lack of historic significance in the

available data, this property does not appear to meet NRHP eligibility criteria.

DOCUMENTATION (Photos, Plans, etc.)

Bibliographic References (Use Continuation Sheet, give FMSF Manuscript # if relevant) Pasco County Property Appraiser's Office; City of

Zephyrhills Historic Preservation Survey, Quatrefoil Consulting, June 1999; Zephyrhills Public Library; Zephyrhills Depot Museum;

Zephyrhills City Directories 1945, 1961, 1963, 1975.

Photographs (required) B&W print(s) at least 3x5, at least one main facade.

Location of negatives & negative numbers Archaeological Consultants, Inc. Roll 1/10

RECORDER

Name (last name first)/Address/Phone/Fax/Email/Affiliatio Hinder, Kimberly

Archaeological Consultants, Inc./ P.O. Box 5103, Sarasota, FL 34277-5103/(941)925-9906/(941)925-9767/ACIMAIN@COMPUSERVE.COM

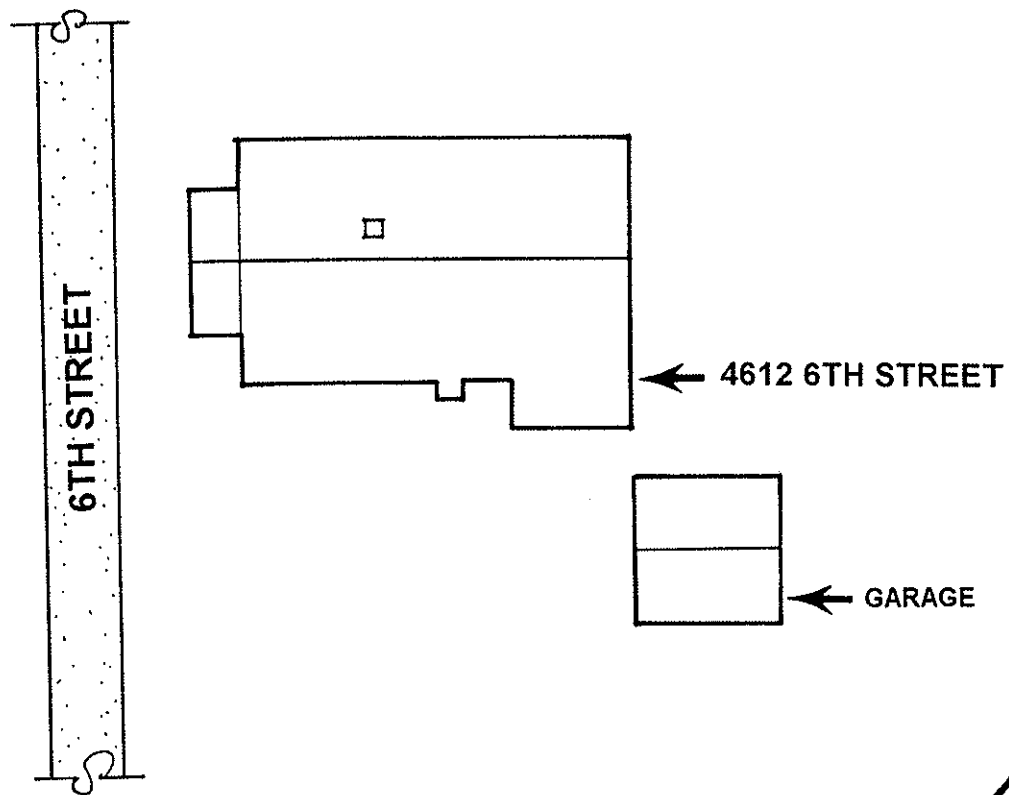
Remember: Use a Supplement for Site Forms or other continuation sheet for descriptions that do not fit in the spaces above.

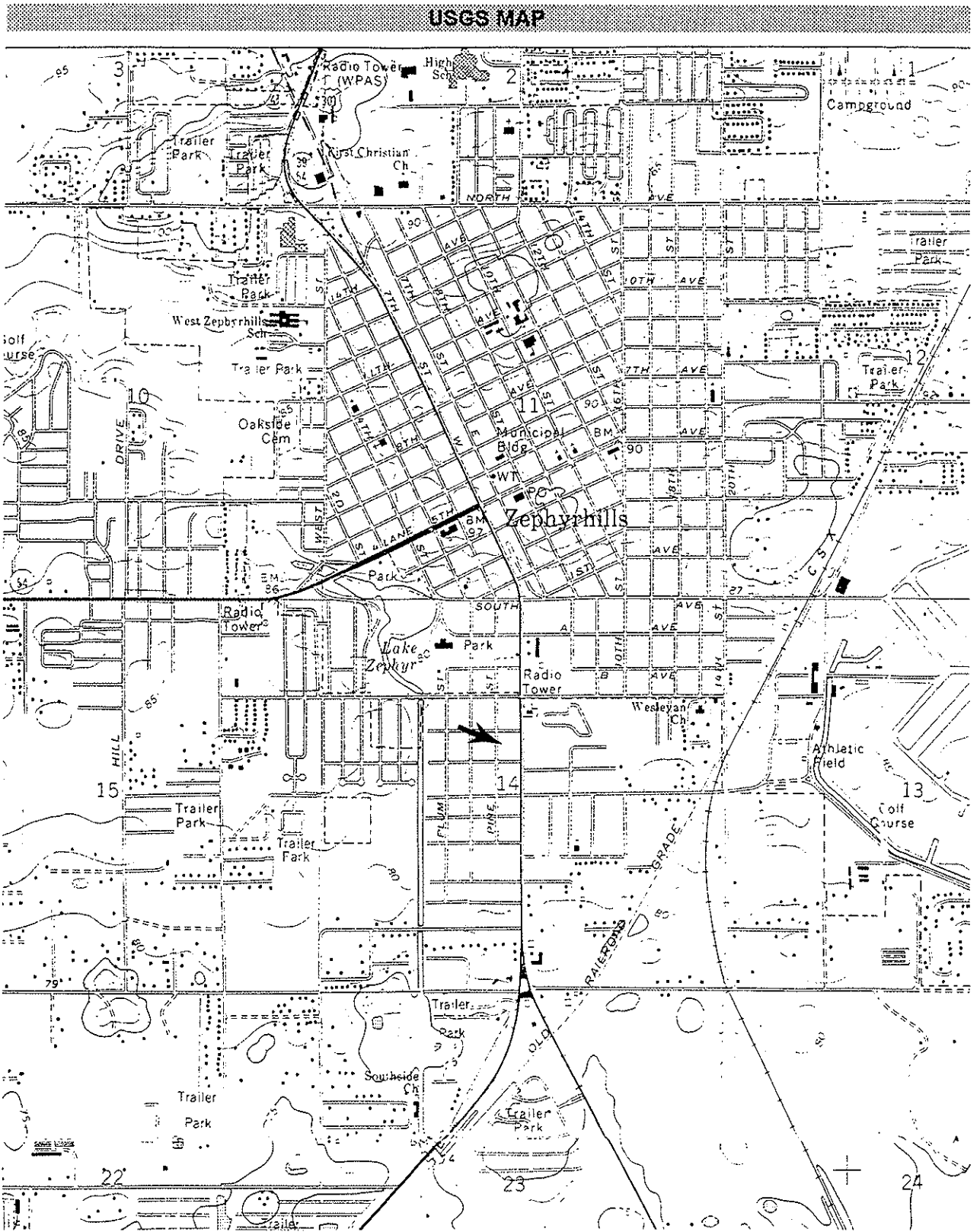
- REQUIRED:**
- (1) USGS 7.5' MAP WITH STRUCTURE PINPOINTED IN RED
 - (2) LARGE SCALE STREET OR PLAT MAP
 - (3) PHOTO OF MAIN FACADE, PREFER B&W, AT LEAST 3x5

PHOTOGRAPH

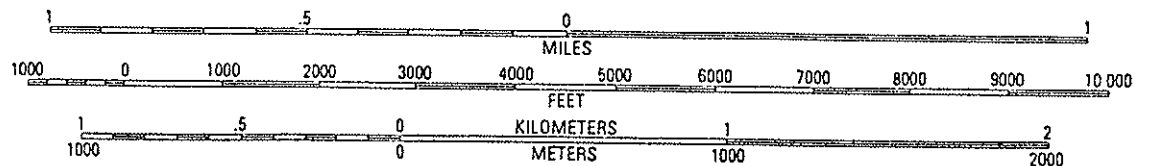
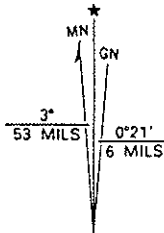


STREET OR PLAT MAP





ZEPHYRHILLS, FLA. 1975 PR 1987
 SCALE 1:24 000



UTM GRID AND 1988 MAGNETIC NORTH DECLINATION AT CENTER OF SHEET

HISTORICAL STRUCTURE FORM FLORIDA MASTER SITE FILE

Site #8 PA1184

Original
 Update
(give site #)

Version 3.0 11/96

Consult Guide To Historical Structure Forms for detailed instructions.

Recorder # 3/6
Field Date 9/1/99
Form Date 11/10/99

Site Name(s) (address if none) 4617 Gall Blvd. (US301) Multiple Listing [DHR only] _____
Survey CRAS of US 301, Zephyrhills Survey # _____
National Register Category (Please check one: consult with Site File before using last four): building structure district site object

LOCATION & IDENTIFICATION

Address (Include N,S,E,W,#,St.,Ave.,etc.) 4617 Gall Blvd. (US 301)
Cross Streets (nearest/between) between Stebbins and Justin Streets on W
City/Town (within 3 miles) Zephyrhills In Current City Limits: y n unknown
County Pasco Tax Parcel #(s) 1426210060008001070
Subdivision name Sunrise Park Block 8 Lot 107, 108, 111
Ownership (Please check one): private-profit private-individual city county Native American
 private-nonprofit private-unspecified state federal foreign unknown
Name of Public Tract (e.g., park) _____
Route to (especially if no street address) _____

MAPPING

USGS 7.5' Map Name & Date Zephyrhills, Fla. 1975 PR 1987
Township 26S Range 21E Section 14 1/4 section: NW SW SE NE Irregular-name:
Landgrant _____ UTM: Zone 16 17 Easting 384190 Northing 3122440
Plat or other map (map's name, location) PB 1, Pg 58

DESCRIPTION

Style* Frame Vernacular Exterior Plan* rectangular Number of Stories 1
Structural System(s)* wood frame
Foundation: Type(s)* continuous Material(s)* rusticated concrete block
Exterior Fabric(s)* metal siding
Roof: Type(s)* gable Material(s)* 5V crimp
Roof secondary strucs. (dormers etc.)* _____
Chimney: No 1 Material(s)* brick Location(s)* ext W wall
Windows (types, materials, etc.)* 6/6 SHS, metal, independent

Main Entrance (stylistic details) _____
Porches: #open 2 #closed _____ #incised _____ Location(s) W, E
Porch roof type(s) shed, shed
Exterior Ornament _____

Interior Plan* unknown
Condition (Please check one): excellent good fair deteriorated ruinous
Surroundings (N=None, S=Some, M=Most, A=All/nearly all): M commercial S residential _____ institutional _____ undeveloped
Ancillary Features (No., type of outbuildings; major landscape features. Use continuation sheet for descriptions of interior, landscaping, etc) _____

Archaeological Remains None observed. Check if Archaeological Form completed
*Consult Guide to Historical Structure Forms for preferred descriptions (coded fields at the Site File).

DHR USE ONLY*****OFFICIAL EVALUATIONS*****DHR USE ONLY	
NR DATE	KEEPER-NR ELIGIBILITY <input type="checkbox"/> yes <input type="checkbox"/> no Date _____
DELIST DATE	SHPO-NR ELIGIBILITY: <input type="checkbox"/> yes <input type="checkbox"/> no <input type="checkbox"/> potentially elig. <input type="checkbox"/> insufficient info Date _____
	LOCAL DESIGNATION: _____ Date _____
	Local office _____
National Register Criteria for Evaluation <input type="checkbox"/> a <input type="checkbox"/> b <input type="checkbox"/> c <input type="checkbox"/> d (See National Register Bulletin 15, p.2)	

Consult Guide to Historical Structure Forms for detailed instructions

HISTORY

Construction date: Exactly _____ (year) Approximately 1945 (year) Earlier than _____ (year) Later than _____ (year)

Architect (last name first): unknown Builder (last name first) unknown

Moves: yes no unknown Date _____ Original address _____Alterations: yes no unknown Date c.1960;99 Nature* repl siding; repl windows, doors, and E porchAdditions: yes no unknown Date _____ Nature* _____

Original Use* (give date ranges) private residence

Intermediate Uses* (give date ranges) private residence

Present Use* (give date ranges) private residence

Ownership History (especially original owner, dates, profession, etc.) James A. Hall (1996)

*Consult Guide to Historical Structure Forms for preferred descriptions (coded fields at the Site File).

RESEARCH METHODS (Check all choices that apply; if needed write others at bottom)

- | | | | |
|---|---|--|--|
| <input type="checkbox"/> formal archaeological survey | <input checked="" type="checkbox"/> past surveys search at FMSF | <input checked="" type="checkbox"/> local library research | <input type="checkbox"/> Sanborn maps |
| <input type="checkbox"/> informal archaeological inspection | <input checked="" type="checkbox"/> past sites search at FMSF | <input type="checkbox"/> non-local library research | <input type="checkbox"/> subdivision maps |
| <input type="checkbox"/> Public Lands Survey (DEP) | <input type="checkbox"/> FL Archives (Gray Building) | <input type="checkbox"/> building permits | <input type="checkbox"/> plat maps |
| <input type="checkbox"/> tax records/property deeds | <input type="checkbox"/> FL Photo Archives (Gray Building) | <input type="checkbox"/> demolition permits | <input type="checkbox"/> local newspaper files |
| <input checked="" type="checkbox"/> tax records only | <input type="checkbox"/> occupant/owner interview | <input type="checkbox"/> commercial permits | |
| <input type="checkbox"/> interior inspection | <input type="checkbox"/> neighbor interview | <input type="checkbox"/> occupation permits | |
| <input type="checkbox"/> other methods (specify) _____ | | | |

SURVEYOR'S EVALUATION OF SITE (Check one choice on each line)

- Potentially eligible for local register? yes: name register at right no insufficient info Name of local register if eligible: _____
- Individually eligible for National Register? yes no insufficient info _____
- Potential contributor to Nat. Reg. district? yes no insufficient info _____
- Area(s) of Historical Significance (See National Register Bulletin 15, p. 8 for categories: e.g. "architecture," "ethnic heritage," "community planning & development," etc.) _____
- Community Planning and Development _____

Explanation of Evaluation (required, whether positive or not; limit to three lines; attach longer statement, if needed, on separate sheet)

Based on available data, this Frame Vernacular residence does not have any known historical significance. Consequently, as a typical example of Frame Vernacular architecture in Pasco County, this residence does not appear to meet NRHP eligibility criteria.

DOCUMENTATION (Photos, Plans, etc.)

Bibliographic References (Use Continuation Sheet, give FMSF Manuscript # if relevant) Pasco County Property Appraiser's Office; City of Zephyrhills Historic Preservation Survey, Quatrefoil Consulting, June 1999; Zephyrhills Public Library; Zephyrhills Depot Museum; Zephyrhills City Directories, 1945, 1961, 1963, 1975.

Photographs (required) B&W print(s) at least 3x5, at least one main facade.

Location of negatives & negative numbers Archaeological Consultants, Inc. Roll 3/6-7

RECORDER

Name (last name first)/Address/Phone/Fax/Email/Affiliatio Hinder, Kimberly

Archaeological Consultants, Inc./ P.O. Box 5103, Sarasota, FL 34277-5103/(941)925-9906/(941)925-9767/ACIMAIN@COMPUSERVE.COM

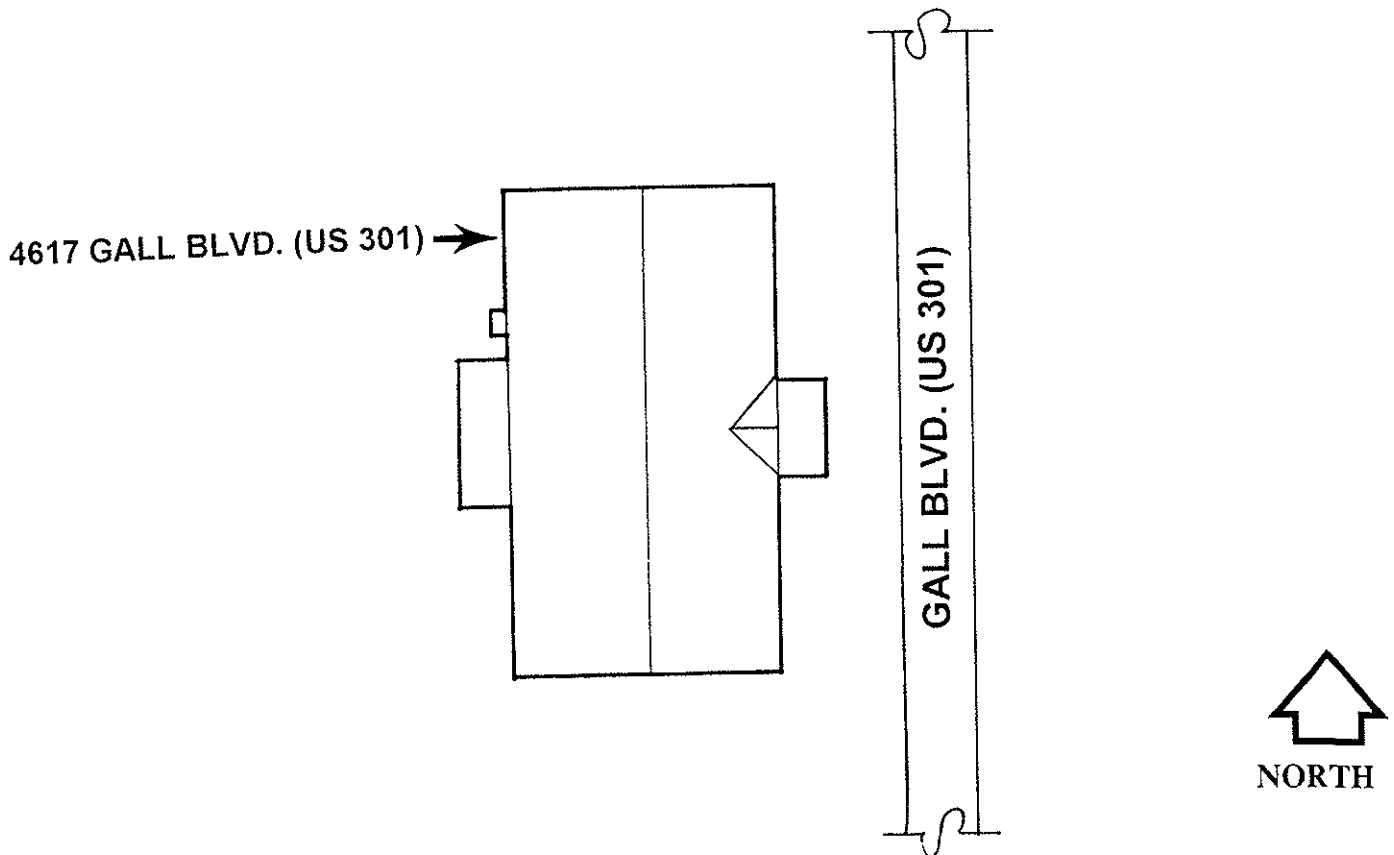
Remember: Use a Supplement for Site Forms or other continuation sheet for descriptions that do not fit in the spaces above.

REQUIRED: (1) USGS 7.5' MAP WITH STRUCTURE PINPOINTED IN RED
 (2) LARGE SCALE STREET OR PLAT MAP
 (3) PHOTO OF MAIN FACADE, PREFER B&W, AT LEAST 3x5

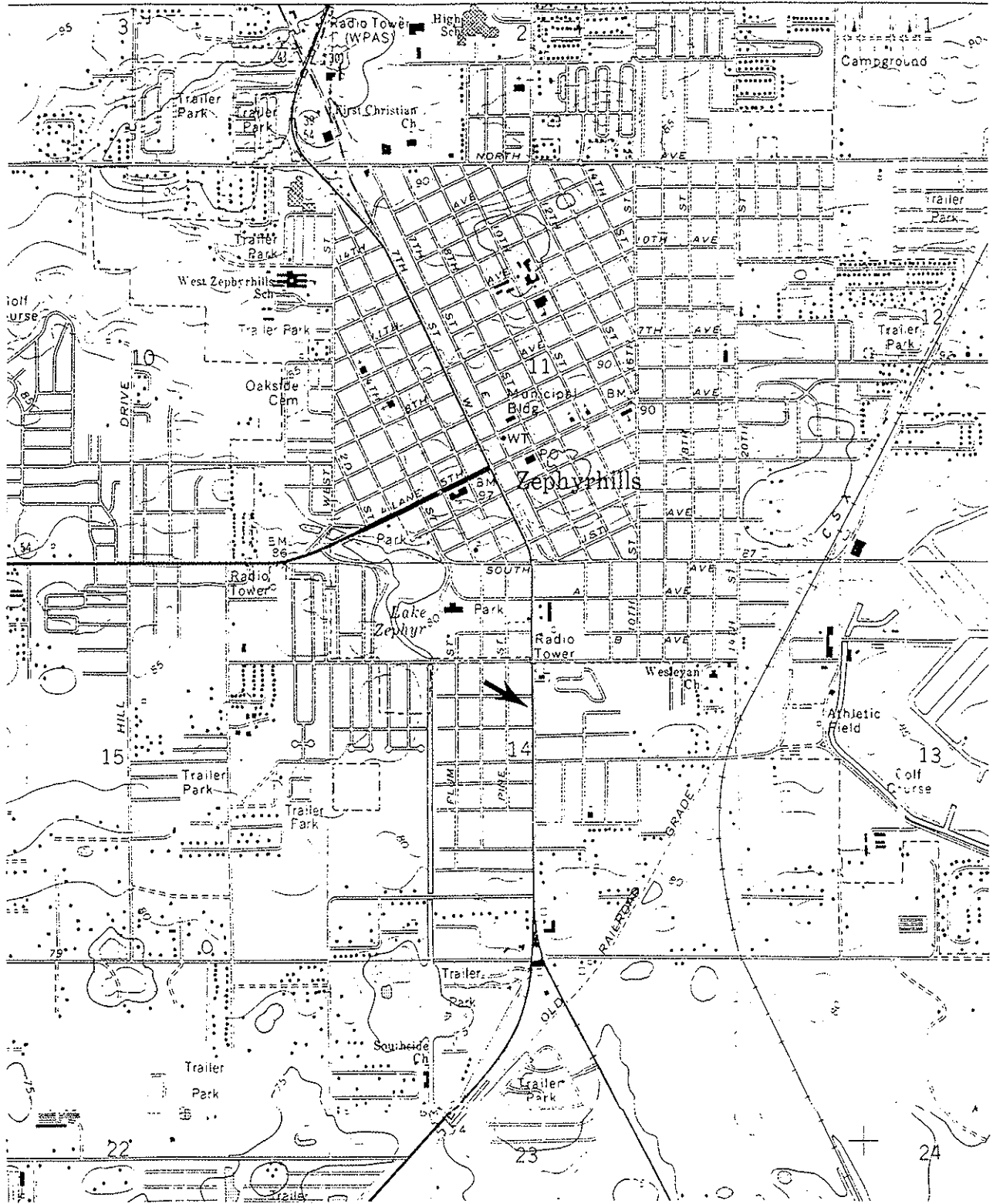
PHOTOGRAPH



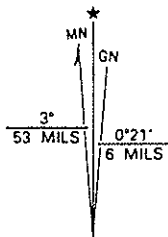
STREET OR PLAT MAP



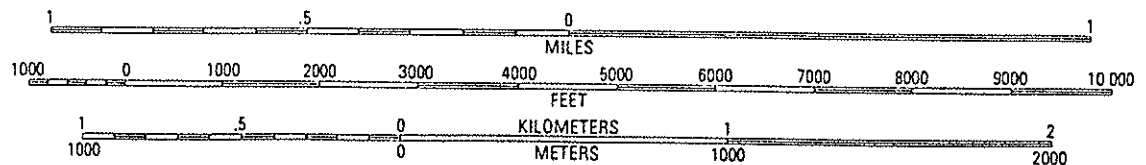
USGS MAP



ZEPHYRHILLS, FLA. 1975 PR 1987
SCALE 1:24 000



UTM GRID AND 1988 MAGNETIC NORTH
DECLINATION AT CENTER OF SHEET



HISTORICAL STRUCTURE FORM

Site #8 PA1185

FLORIDA MASTER SITE FILE

Version 3.0 11/96

Recorder # 1/9

- Original
- Update
(give site #)

Consult Guide To Historical Structure Forms for detailed instructions.

Field Date 8/31/99
Form Date 11/8/99

Site Name(s) (address if none) 4631 6th Street Multiple Listing [DHR only] _____
 Survey CRAS of US 301, Zephyrhills Survey # _____
 National Register Category (Please check one: consult with Site File before using last four): building structure district site object

LOCATION & IDENTIFICATION

Address (Include N,S,E,W,#,St.,Ave.,etc.) 4631 6th Street
 Cross Streets (nearest/between) SW corner of 6th Street and Justin Avenue
 City/Town (within 3 miles) Zephyrhills In Current City Limits: y n unknown
 County Pasco Tax Parcel #(s) 1426210060007001010
 Subdivision name Sunrise Park Block 7 Lot 101,-3,-5,-7
 Ownership (Please check one): private-profit private-individual city county Native American
 private-nonprofit private-unspecified state federal foreign unknown
 Name of Public Tract (e.g., park) _____
 Route to (especially if no street address) _____

MAPPING

USGS 7.5' Map Name & Date Zephyrhills, Fla. 1975 PR 1987
 Township 26S Range 21E Section 14 1/4 section: NW SW SE NE Irregular-name:
 Landgrant _____ UTM: Zone 16 17 Easting 384080 Northing 3122460
 Plat or other map (map's name, location) PB 1, Pg 58

DESCRIPTION

Style* Bungalow Exterior Plan* rectangular Number of Stories 1
 Structural System(s)* wood frame
 Foundation: Type(s)* continuous Material(s)* concrete
 Exterior Fabric(s)* drop siding
 Roof: Type(s)* gable, hip Material(s)* 5V crimp
 Roof secondary strucs. (dormers etc.)* _____
 Chimney: No 1 Material(s)* masonry Location(s)* ext S wall
 Windows (types, materials, etc.)* 4 light awning, metal, ribbon; 2 light casement, wood, paired; Chicago window with 3 light wood casement flanking 1 light fixed, wood, independent
 Main Entrance (stylistic details) _____
 Porches: #open 1 #closed 1 #incised _____ Location(s) W, E
 Porch roof type(s) hip, hip
 Exterior Ornament exposed rafter ends, gable vent
 Interior Plan* unknown
 Condition (Please check one): excellent good fair deteriorated ruinous
 Surroundings (N=None, S=Some, M=Most, A=All/nearly all): S commercial M residential _____ institutional _____ undeveloped
 Ancillary Features (No., type of outbuildings; major landscape features. Use continuation sheet for descriptions of interior, landscaping, etc)
c.1970 shed on W

Archaeological Remains None observed. Check if Archaeological Form completed
 *Consult Guide to Historical Structure Forms for preferred descriptions (coded fields at the Site File).

DHR USE ONLY*****OFFICIAL EVALUATIONS*****DHR USE ONLY	
NR DATE	KEEPER-NR ELIGIBILITY: <input type="checkbox"/> yes <input type="checkbox"/> no Date _____
DELIST DATE	SHPO-NR ELIGIBILITY: <input type="checkbox"/> yes <input type="checkbox"/> no <input type="checkbox"/> potentially elig. <input type="checkbox"/> insufficient info Date _____
	LOCAL DESIGNATION: _____ Date _____
	Local office _____
National Register Criteria for Evaluation <input type="checkbox"/> a <input type="checkbox"/> b <input type="checkbox"/> c <input type="checkbox"/> d (See National Register Bulletin 15, p.2)	

Consult Guide to Historical Structure Forms for detailed instructions

HISTORY

Construction date: Exactly _____ (year) Approximately 1928 (year) Earlier than _____ (year) Later than _____ (year)
 Architect (last name first): unknown Builder (last name first) unknown
 Moves: yes no unknown Date _____ Original address _____
 Alterations: yes no unknown Date c.1970 Nature* encl E porch
 Additions: yes no unknown Date c.1970 Nature* carport add on N
 Original Use* (give date ranges) private residence
 Intermediate Uses* (give date ranges) private residence
 Present Use* (give date ranges) private residence
 Ownership History (especially original owner, dates, profession, etc.) Beverly J. Triplett (1997)

*Consult Guide to Historical Structure Forms for preferred descriptions (coded fields at the Site File).

RESEARCH METHODS (Check all choices that apply; if needed write others at bottom)

formal archaeological survey past surveys search at FMSF local library research Sanborn maps
 informal archaeological inspection past sites search at FMSF non-local library research subdivision maps
 Public Lands Survey (DEP) FL Archives (Gray Building) building permits plat maps
 tax records/property deeds FL Photo Archives (Gray Building) demolition permits local newspaper files
 tax records only occupant/owner interview commercial permits
 interior inspection neighbor interview occupation permits
 other methods (specify) _____

SURVEYOR'S EVALUATION OF SITE (Check one choice on each line)

Potentially eligible for local register? yes: name register at right no insufficient info Name of local register if eligible: _____
 Individually eligible for National Register? yes no insufficient info _____
 Potential contributor to Nat. Reg. district? yes no insufficient info _____
 Area(s) of Historical Significance (See National Register Bulletin 15, p. 8 for categories: e.g. "architecture," "ethnic heritage," "community planning & development," etc.)
 Community Planning and Development _____

Explanation of Evaluation (required, whether positive or not; limit to three lines; attach longer statement, if needed, on separate sheet) _____
 Based on available data, this Bungalow does not have any known historical significance. Consequently,
 as a typical example of the Bungalow form found throughout Pasco County, it does not appear to meet
 NRHP eligibility criteria.

DOCUMENTATION (Photos, Plans, etc.)

Bibliographic References (Use Continuation Sheet, give FMSF Manuscript # if relevant) Pasco County Property Appraiser's Office; City of
 Zephyrhills Historic Preservation Survey, Quatrefoil Consulting, June 1999; Zephyrhills Public Library; Zephyrhills Depot Museum;
 Zephyrhills City Directories, 1945, 1961, 1963, 1975.
 Photographs (required) B&W print(s) at least 3x5, at least one main facade.
 Location of negatives & negative numbers Archaeological Consultants, Inc. Roll 1/9

RECORDER

Name (last name first)/Address/Phone/Fax/Email/Affiliatio Hinder, Kimberly
 Archaeological Consultants, Inc./ P.O. Box 5103, Sarasota, FL 34277-5103/(941)925-9906/(941)925-9767/ACIMAIN@COMPUSERVE.COM

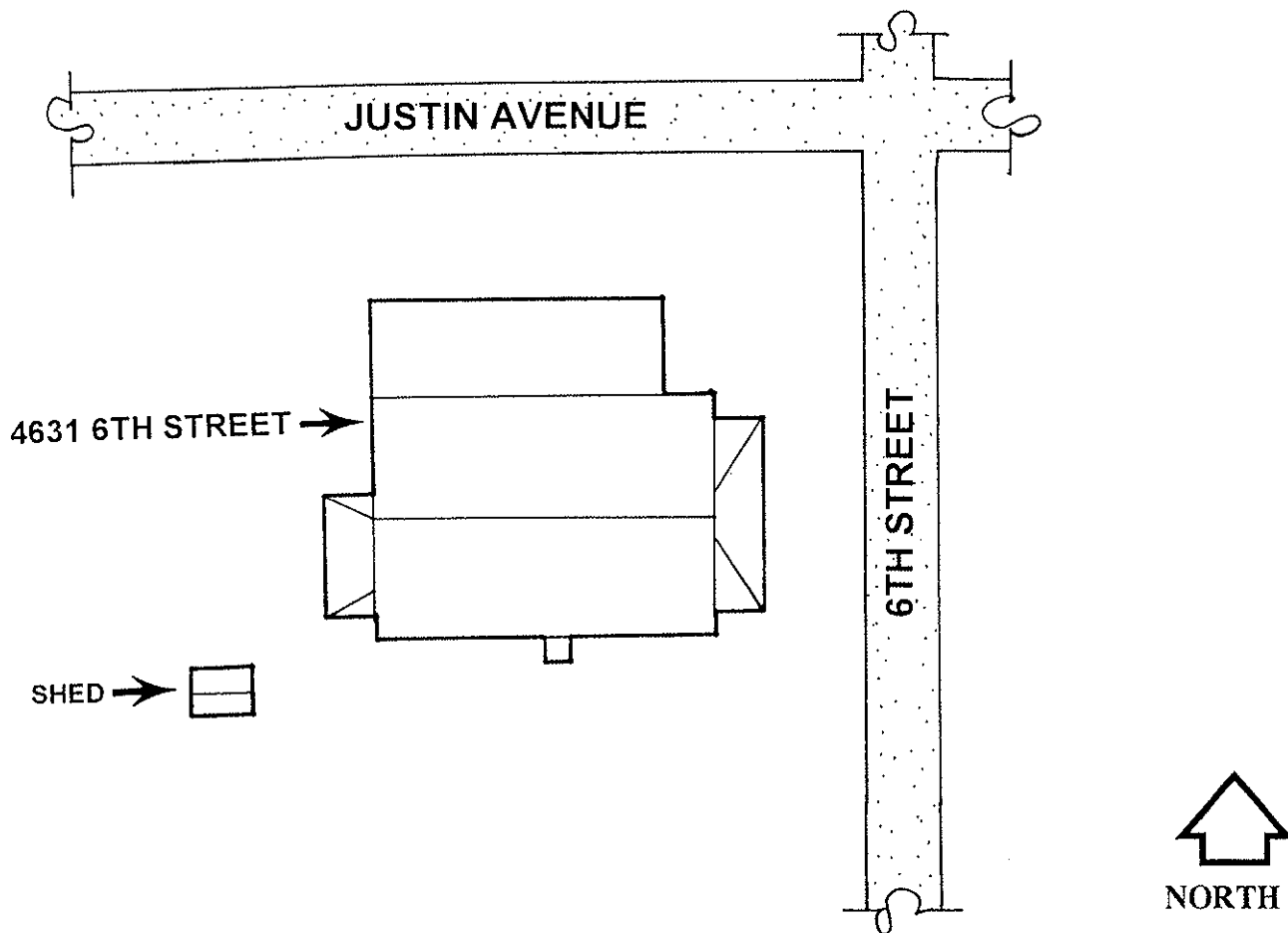
Remember: Use a Supplement for Site Forms or other continuation sheet for descriptions that do not fit in the spaces above.

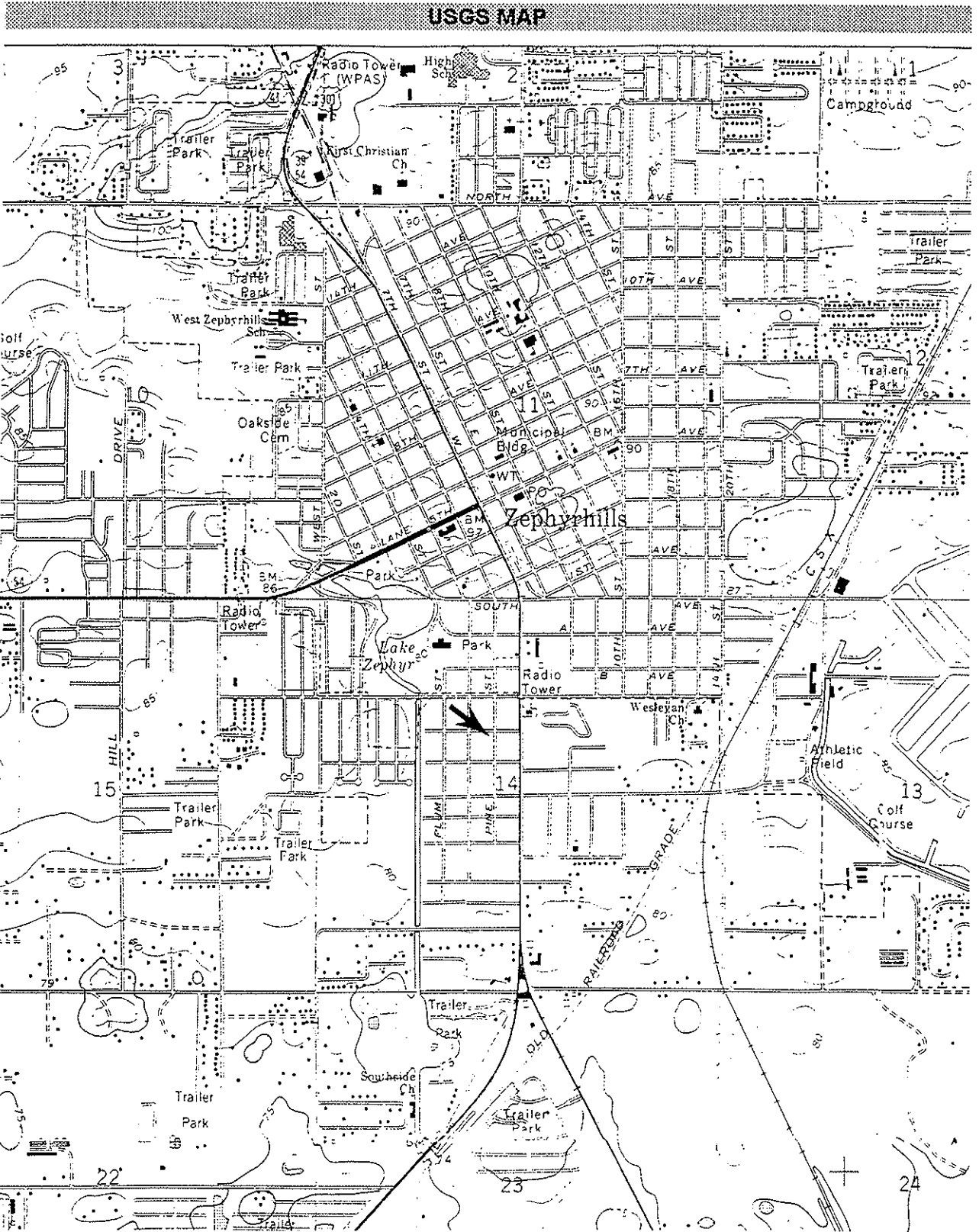
REQUIRED: (1) USGS 7.5' MAP WITH STRUCTURE PINPOINTED IN RED
 (2) LARGE SCALE STREET OR PLAT MAP
 (3) PHOTO OF MAIN FACADE, PREFER B&W, AT LEAST 3x5

PHOTOGRAPH

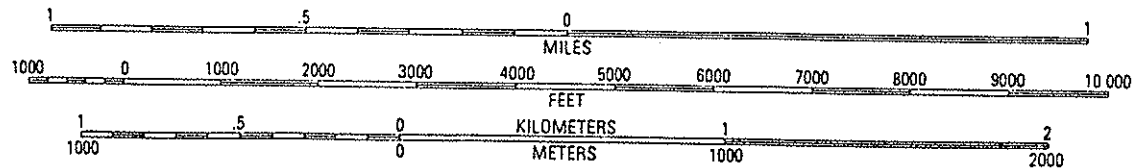
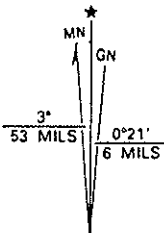


STREET OR PLAT MAP





ZEPHYRHILLS, FLA. 1975 PR 1987
SCALE 1:24 000



UTM GRID AND 1988 MAGNETIC NORTH DECLINATION AT CENTER OF SHEET

HISTORICAL STRUCTURE FORM

Site #8 PA1186

FLORIDA MASTER SITE FILE

Version 3.0 11/96

Recorder # 3/9

Field Date 9/1/99

Form Date 11/10/99

Original
 Update
(give site #)

Consult Guide To Historical Structure Forms for detailed instructions.

Site Name(s) (address if none) 4644 Gall Blvd. (US301) Multiple Listing [DHR only]
Survey CRAS of US 301, Zephyrhills Survey #
National Register Category (Please check one: consult with Site File before using last four): building structure district site object

LOCATION & IDENTIFICATION

Address (Include N,S,E,W, #; St., Ave., etc.) 4644 Gall Blvd. (US 301)
Cross Streets (nearest/between) NE corner of Gall Blvd. and Justin Street
City/Town (within 3 miles) Zephyrhills In Current City Limits: y n unknown
County Pasco Tax Parcel #(s) 1426210100036000020
Subdivision name Zephyrhills Colony Company Lands Block 36 Lot 2
Ownership (Please check one): private-profit private-individual city county Native American
 private-nonprofit private-unspecified state federal foreign unknown
Name of Public Tract (e.g., park)
Route to (especially if no street address)

MAPPING

USGS 7.5' Map Name & Date Zephyrhills, Fla. 1975 PR 1987
Township 26S Range 21E Section 14 1/4 section: NW SW SE NE Irregular-name:
Landgrant UTM: Zone 16 17 Easting 384260 Northing 3122500
Plat or other map (map's name, location) PB 1, Pg 55

DESCRIPTION

Style* Masonry Vernacular Exterior Plan* rectangular Number of Stories 1
Structural System(s)* masonry
Foundation: Type(s)* slab Material(s)* concrete
Exterior Fabric(s)* stucco, weatherboard
Roof: Type(s)* gable Material(s)* 5V crimp, corrugated metal
Roof secondary strucs. (dormers etc.)*
Chimney: No 0 Material(s)* Location(s)*
Windows (types, materials, etc.)* 8 light casement, metal, independent; 1 light metal storefront, fixed, ribbon

Main Entrance (stylistic details)
Porches: #open #closed #incised Location(s)
Porch roof type(s)
Exterior Ornament gable vent

Interior Plan* unknown
Condition (Please check one): excellent good fair deteriorated ruinous
Surroundings (N=None, S=Some, M=Most, A=All/nearly all): M commercial S residential institutional undeveloped
Ancillary Features (No., type of outbuildings; major landscape features. Use continuation sheet for descriptions of interior, landscaping, etc.)

Archaeological Remains None observed. Check if Archaeological Form completed
*Consult Guide to Historical Structure Forms for preferred descriptions (coded fields at the Site File).

DHR USE ONLY*****OFFICIAL EVALUATIONS*****DHR USE ONLY	
NR DATE	KEEPER-NR ELIGIBILITY: <input type="checkbox"/> yes <input type="checkbox"/> no Date
	SHPO-NR ELIGIBILITY: <input type="checkbox"/> yes <input type="checkbox"/> no <input type="checkbox"/> potentially elig. <input type="checkbox"/> insufficient info Date
DELIST DATE	LOCAL DESIGNATION: Date
	Local office
National Register Criteria for Evaluation <input type="checkbox"/> a <input type="checkbox"/> b <input type="checkbox"/> c <input type="checkbox"/> d (See National Register Bulletin 15, p.2)	

Consult Guide to Historical Structure Forms for detailed instructions

HISTORY

Construction date: Exactly _____ (year) Approximately 1949 (year) Earlier than _____ (year) Later than _____ (year)

Architect (last name first): unknown Builder (last name first) unknown

Moves: yes no unknown Date _____ Original address _____Alterations: yes no unknown Date c.1990 Nature* altered storefrontAdditions: yes no unknown Date c.1956;90 Nature* room addt on N; room addt on E

Original Use* (give date ranges) commercial

Intermediate Uses* (give date ranges) commercial

Present Use* (give date ranges) commercial: car repair

Ownership History (especially original owner, dates, profession, etc.) Norman F. and Margaret J. Corkum (1986)

*Consult Guide to Historical Structure Forms for preferred descriptions (coded fields at the Site File).

RESEARCH METHODS (Check all choices that apply; if needed write others at bottom)

- | | | | |
|---|---|--|--|
| <input type="checkbox"/> formal archaeological survey | <input checked="" type="checkbox"/> past surveys search at FMSF | <input checked="" type="checkbox"/> local library research | <input type="checkbox"/> Sanborn maps |
| <input type="checkbox"/> informal archaeological inspection | <input checked="" type="checkbox"/> past sites search at FMSF | <input type="checkbox"/> non-local library research | <input type="checkbox"/> subdivision maps |
| <input type="checkbox"/> Public Lands Survey (DEP) | <input type="checkbox"/> FL Archives (Gray Building) | <input type="checkbox"/> building permits | <input type="checkbox"/> plat maps |
| <input type="checkbox"/> tax records/property deeds | <input type="checkbox"/> FL Photo Archives (Gray Building) | <input type="checkbox"/> demolition permits | <input type="checkbox"/> local newspaper files |
| <input checked="" type="checkbox"/> tax records only | <input type="checkbox"/> occupant/owner interview | <input type="checkbox"/> commercial permits | |
| <input type="checkbox"/> interior inspection | <input type="checkbox"/> neighbor interview | <input type="checkbox"/> occupation permits | |
| <input type="checkbox"/> other methods (specify) _____ | | | |

SURVEYOR'S EVALUATION OF SITE (Check one choice on each line)

Potentially eligible for local register? yes: name register at right no insufficient info Name of local register if eligible: _____Individually eligible for National Register? yes no insufficient infoPotential contributor to Nat. Reg. district? yes no insufficient info

Area(s) of Historical Significance (See National Register Bulletin 15, p. 8 for categories: e.g. "architecture," "ethnic heritage," "community planning & development," etc.)

Community Planning and Development

Explanation of Evaluation (required, whether positive or not; limit to three lines; attach longer statement, if needed, on separate sheet)

This modified building, of no known historical significance, is a typical example of post World War II

Masonry Vernacular commercial construction found throughout Pasco County and Florida. Thus,

it does not appear eligible for listing in the NRHP.

DOCUMENTATION (Photos, Plans, etc.)

Bibliographic References (Use Continuation Sheet, give FMSF Manuscript # if relevant) Pasco County Property Appraiser's Office; City of

Zephyrhills Historic Preservation Survey, Quatrefoil Consulting, June 1999; Zephyrhills Public Library; Zephyrhills Depot Museum;

Zephyrhills City Directories, 1945, 1961, 1963, 1975.

Photographs (required) B&W print(s) at least 3x5, at least one main facade.

Location of negatives & negative numbers Archaeological Consultants, Inc. Roll 3/9

RECORDER

Name (last name first)/Address/Phone/Fax/Email/Affiliatio Hinder, Kimberly

Archaeological Consultants, Inc./ P.O. Box 5103, Sarasota, FL 34277-5103/(941)925-9906/(941)925-9767/ACIMAIN@COMPUSERVE.COM

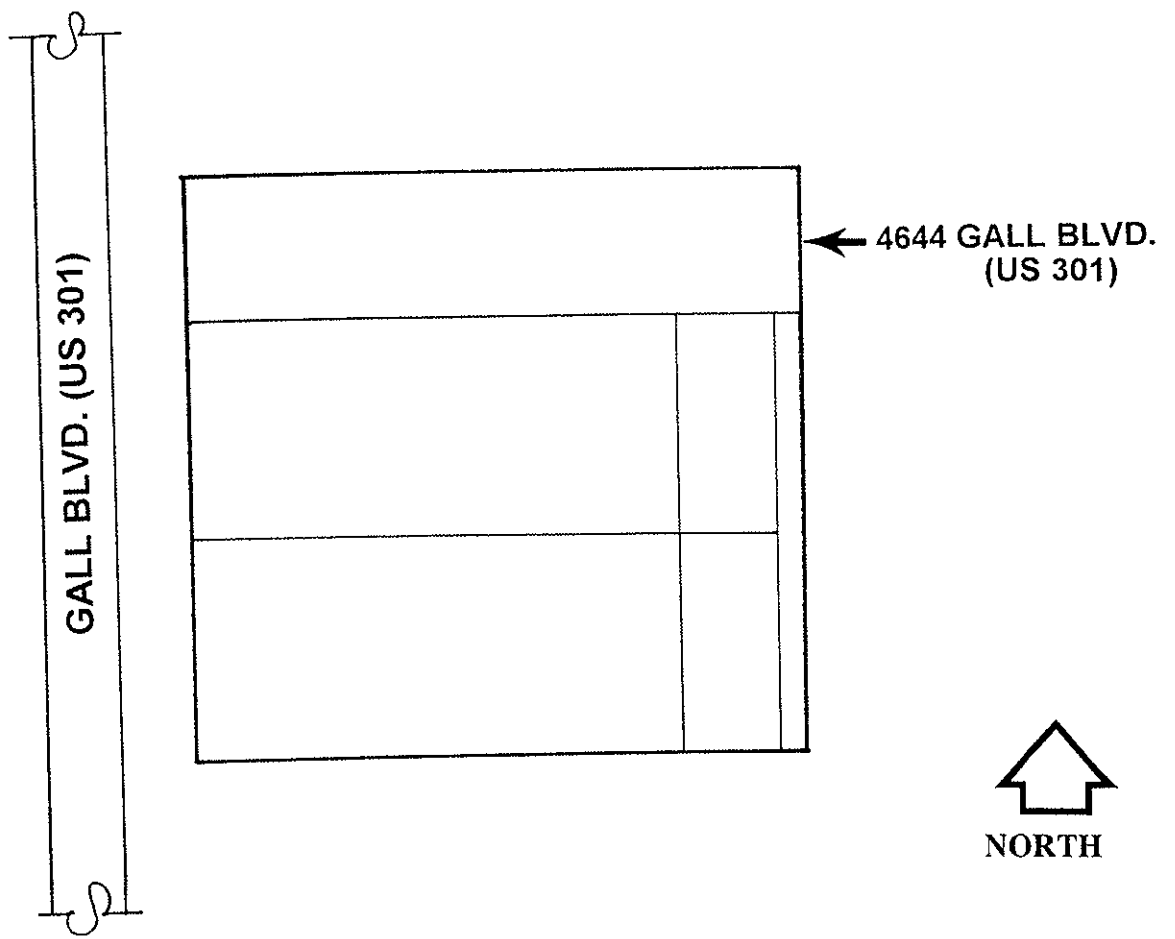
Remember: Use a Supplement for Site Forms or other continuation sheet for descriptions that do not fit in the spaces above.

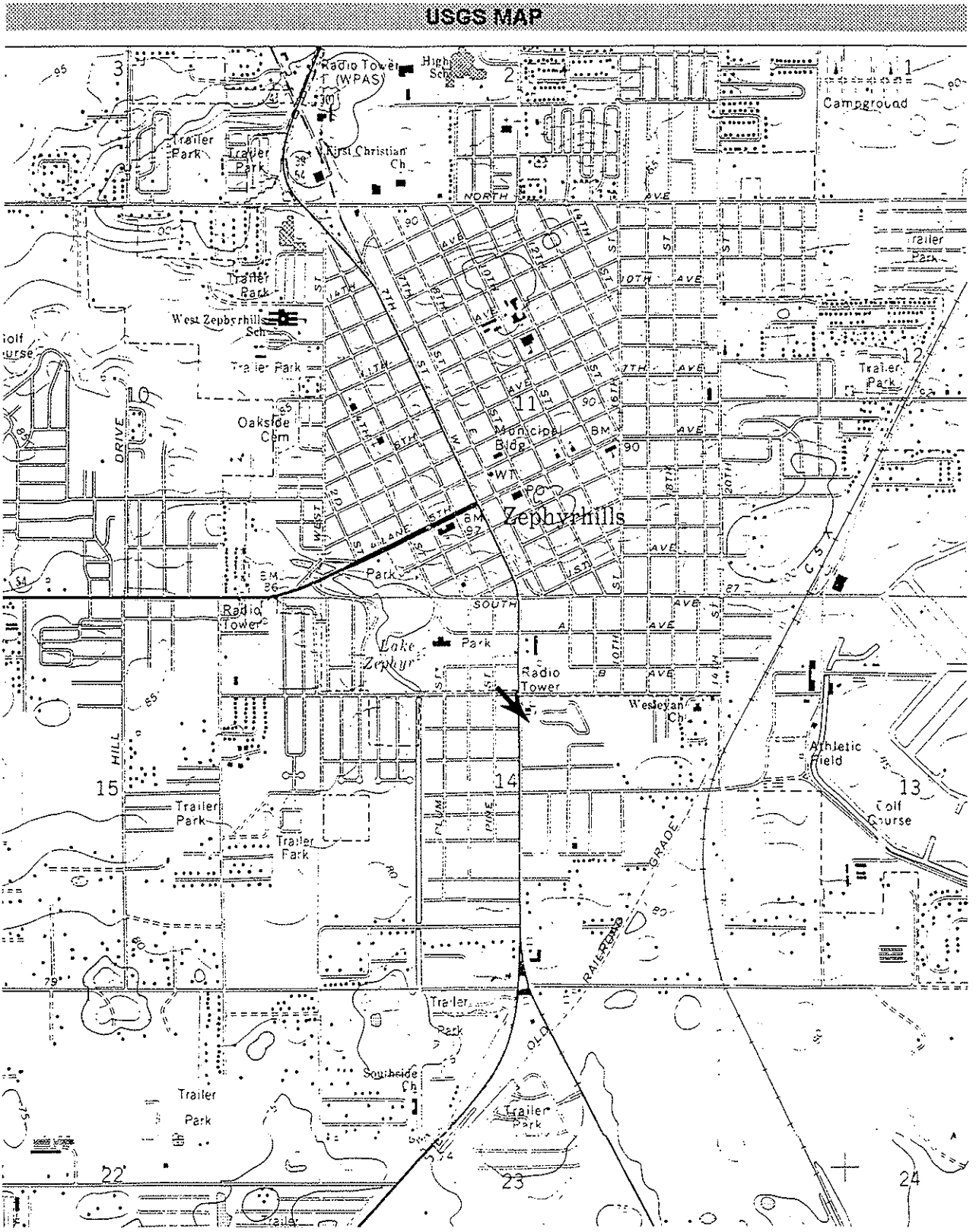
REQUIRED: (1) USGS 7.5' MAP WITH STRUCTURE PINPOINTED IN RED
 (2) LARGE SCALE STREET OR PLAT MAP
 (3) PHOTO OF MAIN FACADE, PREFER B&W, AT LEAST 3x5

PHOTOGRAPH

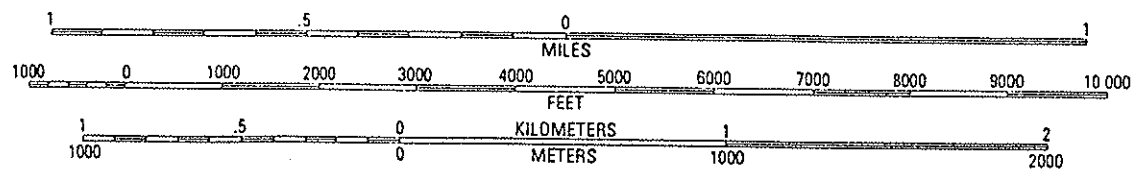
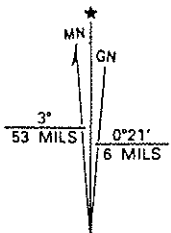


STREET OR PLAT MAP





ZEPHYRHILLS, FLA. 1975 PR 1987
SCALE 1:24 000



UTM GRID AND 1988 MAGNETIC NORTH DECLINATION AT CENTER OF SHEET

HISTORICAL STRUCTURE FORM

Site #8 PA1187

FLORIDA MASTER SITE FILE

Recorder # 1/7

Version 3.0 11/96

Field Date 8/31/99

Original

Update

Form Date 11/8/99

(give site #)

Consult Guide To Historical Structure Forms for detailed instructions.

Site Name(s) (address if none) 38408 C Avenue

Multiple Listing [DHR only]

Survey CRAS of US 301, Zephyrhills

Survey #

National Register Category (Please check one: consult with Site File before using last four):

building structure district site object

LOCATION & IDENTIFICATION

Address (Include N,S,E,W,#,St.,Ave.,etc.) 38408 C Avenue

Cross Streets (nearest/between) SW corner of 6th Street and C Avenue

City/Town (within 3 miles) Zephyrhills

In Current City Limits: y n unknown

County Pasco

Tax Parcel #(s) 1426210060002000015

Subdivision name Sunrise Park

Block 2 Lot 1, 3

Ownership (Please check one): private-profit private-individual city county Native American
 private-nonprofit private-unspecified state federal foreign unknown

Name of Public Tract (e.g., park)

Route to (especially if no street address)

MAPPING

USGS 7.5' Map Name & Date Zephyrhills, Fla. 1975 PR 1987

Township 26S Range 21E Section 14 1/4 section: NW SW SE NE Irregular-name:

Landgrant UTM: Zone 16 17 Easting 384080 Northing 3122600

Plat or other map (map's name, location) PB 1, Pg 58

DESCRIPTION

Style* Frame Vernacular Exterior Plan* irregular Number of Stories 1

Structural System(s)* wood frame

Foundation: Type(s)* continuous Material(s)* concrete

Exterior Fabric(s)* drop siding, metal siding

Roof: Type(s)* gable, shed; flat Material(s)* 5V crimp; built-up

Roof secondary strucs. (dormers etc.)*

Chimney: No 1 Material(s)* brick Location(s)* ext S wall

Windows (types, materials, etc.)* 2 and 4 light awning, metal, independent; 2/2 DHS, wood, independent

Main Entrance (stylistic details)

Porches: #open 2 #closed #incised Location(s) E, N

Porch roof type(s) shed, shed

Exterior Ornament

Interior Plan* unknown

Condition (Please check one): excellent good fair deteriorated ruinous

Surroundings (N=None, S=Some, M=Most, A=All/nearly all): S commercial M residential institutional undeveloped

Ancillary Features (No., type of outbuildings; major landscape features. Use continuation sheet for descriptions of interior, landscaping, etc)

c.1980 metal shed on W

Archaeological Remains None observed.

Check if Archaeological Form completed

*Consult Guide to Historical Structure Forms for preferred descriptions (coded fields at the Site File).

DHR USE ONLY*****OFFICIAL EVALUATIONS*****DHR USE ONLY

NR DATE KEEPER-NR ELIGIBILITY: yes no Date

SHPO-NR ELIGIBILITY: yes no potentially elig. insufficient info Date

DELIST DATE LOCAL DESIGNATION: Date

Local office

National Register Criteria for Evaluation a b c d (See National Register Bulletin 15, p.2)

Consult Guide to Historical Structure Forms for detailed instructions

HISTORY

Construction date: Exactly _____ (year) Approximately 1950 (year) Earlier than _____ (year) Later than _____ (year)
 Architect (last name first): unknown Builder (last name first) unknown
 Moves: yes no unknown Date _____ Original address _____
 Alterations: yes no unknown Date _____ Nature* _____
 Additions: yes no unknown Date c.1965;70 Nature* room and porch addt on E; room addt on W
 Original Use* (give date ranges) private residence
 Intermediate Uses* (give date ranges) private residence
 Present Use* (give date ranges) private residence
 Ownership History (especially original owner, dates, profession, etc.) Miriam R. Velez (1989)

*Consult Guide to Historical Structure Forms for preferred descriptions (coded fields at the Site File).

RESEARCH METHODS (Check all choices that apply; if needed write others at bottom)

<input type="checkbox"/> formal archaeological survey	<input checked="" type="checkbox"/> past surveys search at FMSF	<input checked="" type="checkbox"/> local library research	<input type="checkbox"/> Sanborn maps
<input type="checkbox"/> informal archaeological inspection	<input checked="" type="checkbox"/> past sites search at FMSF	<input type="checkbox"/> non-local library research	<input type="checkbox"/> subdivision maps
<input type="checkbox"/> Public Lands Survey (DEP)	<input type="checkbox"/> FL Archives (Gray Building)	<input type="checkbox"/> building permits	<input type="checkbox"/> plat maps
<input type="checkbox"/> tax records/property deeds	<input type="checkbox"/> FL Photo Archives (Gray Building)	<input type="checkbox"/> demolition permits	<input type="checkbox"/> local newspaper files
<input checked="" type="checkbox"/> tax records only	<input type="checkbox"/> occupant/owner interview	<input type="checkbox"/> commercial permits	
<input type="checkbox"/> interior inspection	<input type="checkbox"/> neighbor interview	<input type="checkbox"/> occupation permits	
<input type="checkbox"/> other methods (specify) _____			

SURVEYOR'S EVALUATION OF SITE (Check one choice on each line)

Potentially eligible for local register? yes: name register at right no insufficient info Name of local register if eligible: _____
 Individually eligible for National Register? yes no insufficient info _____
 Potential contributor to Nat. Reg. district? yes no insufficient info _____
 Area(s) of Historical Significance (See National Register Bulletin 15, p. 8 for categories: e.g. "architecture," "ethnic heritage," "community planning & development," etc.) _____
 Community Planning and Development _____

Explanation of Evaluation (required, whether positive or not; limit to three lines; attach longer statement, if needed, on separate sheet) _____
 This building was constructed in a style and manner common to post-World War II residences in the immediate vicinity and throughout Pasco County. In addition, available data did not indicate that this building was historically significant.
 As a result, it does not appear eligible for listing in the NRHP.

DOCUMENTATION (Photos, Plans, etc.)

Bibliographic References (Use Continuation Sheet, give FMSF Manuscript # if relevant) Pasco County Property Appraiser's Office; City of Zephyrhills Historic Preservation Survey, Quatrefoil Consulting, June 1999; Zephyrhills Public Library; Zephyrhills Depot Museum; Zephyrhills City Directories, 1945, 1961, 1963, 1975.
 Photographs (required) B&W print(s) at least 3x5, at least one main facade.
 Location of negatives & negative numbers Archaeological Consultants, Inc. Roll 1/8

RECORDER

Name (last name first)/Address/Phone/Fax/Email/Affiliatio Hinder, Kimberly
Archaeological Consultants, Inc./ P.O. Box 5103, Sarasota, FL 34277-5103/(941)925-9906/(941)925-9767/ACIMAIN@COMPUSERVE.COM

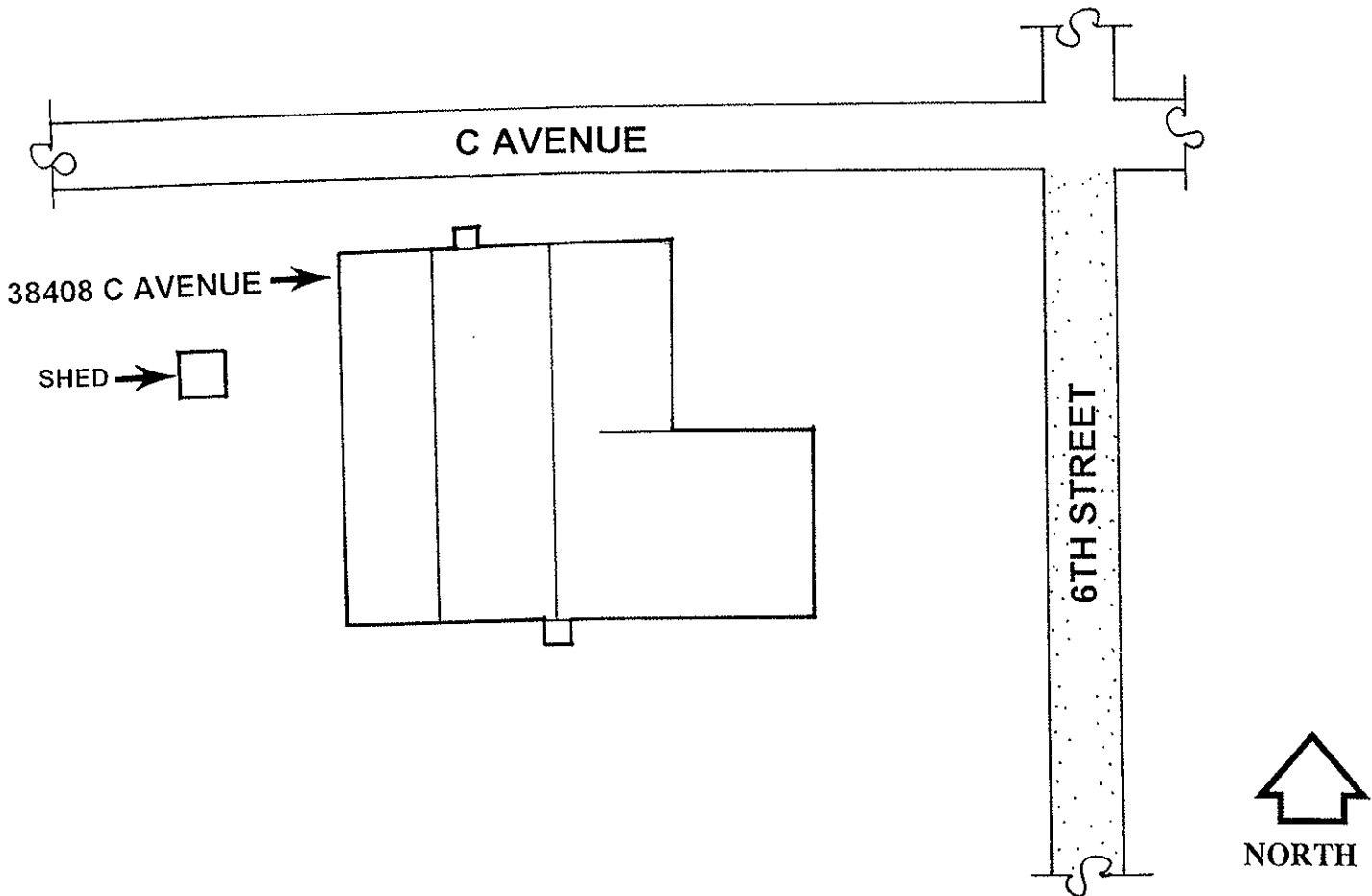
Remember: Use a Supplement for Site Forms or other continuation sheet for descriptions that do not fit in the spaces above.

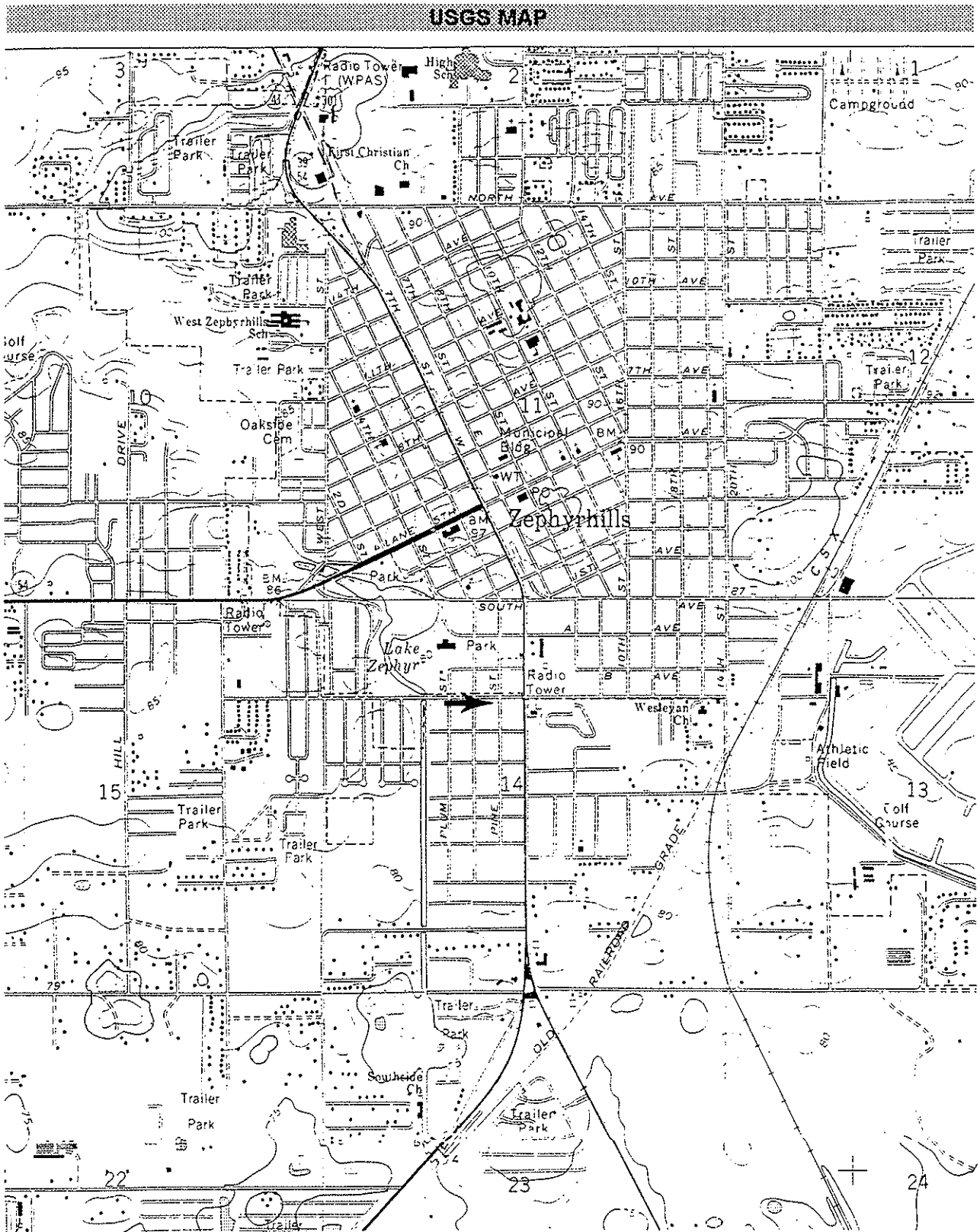
- REQUIRED:** (1) USGS 7.5' MAP WITH STRUCTURE PINPOINTED IN RED
 (2) LARGE SCALE STREET OR PLAT MAP
 (3) PHOTO OF MAIN FACADE, PREFER B&W, AT LEAST 3x5

PHOTOGRAPH

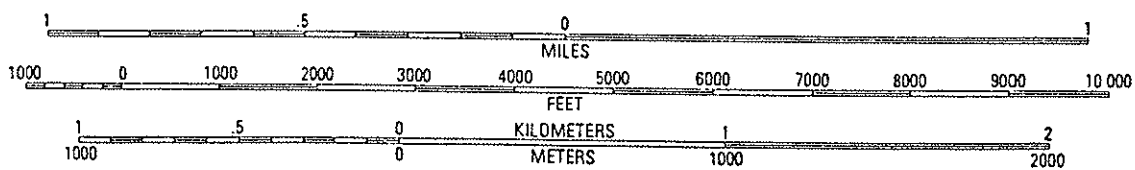
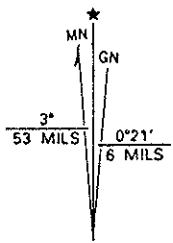


STREET OR PLAT MAP





ZEPHYRHILLS, FLA. 1975 PR 1987
SCALE 1:24 000



UTM GRID AND 1988 MAGNETIC NORTH DECLINATION AT CENTER OF SHEET

HISTORICAL STRUCTURE FORM

Site #8 PA1188

FLORIDA MASTER SITE FILE

Version 3.0 11/96

Recorder # 1/4

- Original
 - Update
- (give site #)

Consult Guide To Historical Structure Forms for detailed instructions.

Field Date 8/31/99

Form Date 11/8/99

Site Name(s) (address if none) 4723 Gall Blvd. (US 301) Multiple Listing [DHR only] _____
 Survey CRAS of US 301, Zephyrhills Survey # _____
 National Register Category (Please check one: consult with Site File before using last four): building structure district site object

LOCATION & IDENTIFICATION

Address (Include N,S,E,W;#;St.,Ave.,etc.) 4723 Gall Blvd. (US 301)
 Cross Streets (nearest/between) SW corner of C Avenue and Gall Blvd. (US 301)
 City/Town (within 3 miles) Zephyrhills In Current City Limits: y n unknown
 County Pasco Tax Parcel #(s) 1426210060001000010
 Subdivision name Sunrise Park First Addt. Block 1 Lot 1-10
 Ownership (Please check one): private-profit private-individual city county Native American
 private-nonprofit private-unspecified state federal foreign unknown
 Name of Public Tract (e.g., park) _____
 Route to (especially if no street address) _____

MAPPING

USGS 7.5' Map Name & Date Zephyrhills, Fla. 1975 PR 1987
 Township 26S Range 21E Section 14 1/4 section: NW SW SE NE Irregular-name: _____
 Landgrant _____ UTM: Zone 16 17 Easting 384190 Northing 3122600
 Plat or other map (map's name, location) PB 1, Pg 58

DESCRIPTION

Style* Frame Vernacular Exterior Plan* irregular Number of Stories 1
 Structural System(s)* wood frame
 Foundation: Type(s)* continuous Material(s)* concrete block
 Exterior Fabric(s)* vinyl siding, brick veneer
 Roof: Type(s)* gable Material(s)* composition shingle
 Roof secondary strucs. (dormers etc.)* _____
 Chimney: No 1 Material(s)* brick Location(s)* int N slope
 Windows (types, materials, etc.)* 6/6 SHS, metal, independent

Main Entrance (stylistic details) _____
 Porches: #open 2 #closed _____ #incised _____ Location(s) E, W
 Porch roof type(s) hip, hip
 Exterior Ornament _____

Interior Plan* unknown
 Condition (Please check one): excellent good fair deteriorated ruinous
 Surroundings (N=None, S=Some, M=Most, A=All/nearly all): M commercial S residential _____ institutional _____ undeveloped
 Ancillary Features (No., type of outbuildings; major landscape features. Use continuation sheet for descriptions of interior, landscaping, etc)
c. 1990 and c.1975 sheds on W

Archaeological Remains None observed. Check if Archaeological Form completed
 *Consult Guide to Historical Structure Forms for preferred descriptions (coded fields at the Site File).

DHR USE ONLY ***** OFFICIAL EVALUATIONS ***** DHR USE ONLY	
NR DATE	KEEPER-NR ELIGIBILITY: <input type="checkbox"/> yes <input type="checkbox"/> no Date _____
	SHPO-NR ELIGIBILITY: <input type="checkbox"/> yes <input type="checkbox"/> no <input type="checkbox"/> potentially elig. <input type="checkbox"/> insufficient info Date _____
DELIST DATE	LOCAL DESIGNATION: _____ Date _____
	Local office _____
National Register Criteria for Evaluation <input type="checkbox"/> a <input type="checkbox"/> b <input type="checkbox"/> c <input type="checkbox"/> d (See National Register Bulletin 15, p.2)	

HISTORICAL STRUCTURE FORM

Consult Guide to Historical Structure Forms for detailed instructions

HISTORY

Construction date: Exactly _____ (year) Approximately 1945 (year) Earlier than _____ (year) Later than _____ (year)

Architect (last name first): unknown Builder (last name first) unknown

Moves: yes no unknown Date _____ Original address _____

Alterations: yes no unknown Date c.1990 Nature* repl siding & storefront

Additions: yes no unknown Date c.1990;75 Nature* room addt on W, carport addt. on N; shed addts on S

Original Use* (give date ranges) commercial

Intermediate Uses* (give date ranges) commercial

Present Use* (give date ranges) commercial

Ownership History (especially original owner, dates, profession, etc.) James First, Arthur Young, Linda Reffit &

Merrill Lynch Trust Co-Trustees (1992)

*Consult Guide to Historical Structure Forms for preferred descriptions (coded fields at the Site File).

RESEARCH METHODS (Check all choices that apply; if needed write others at bottom)

- formal archaeological survey
- past surveys search at FMSF
- local library research
- Sanborn maps
- informal archaeological inspection
- past sites search at FMSF
- non-local library research
- subdivision maps
- Public Lands Survey (DEP)
- FL Archives (Gray Building)
- building permits
- plat maps
- tax records/property deeds
- FL Photo Archives (Gray Building)
- demolition permits
- local newspaper files
- tax records only
- occupant/owner interview
- commercial permits
- interior inspection
- neighbor interview
- occupation permits
- other methods (specify) _____

SURVEYOR'S EVALUATION OF SITE (Check one choice on each line)

Potentially eligible for local register? yes: name register at right no insufficient info Name of local register if eligible: _____

Individually eligible for National Register? yes no insufficient info

Potential contributor to Nat. Reg. district? yes no insufficient info

Area(s) of Historical Significance (See National Register Bulletin 15, p. 8 for categories: e.g. "architecture," "ethnic heritage," "community planning & development," etc.)

Community Planning and Development

Explanation of Evaluation (required, whether positive or not; limit to three lines; attach longer statement, if needed, on separate sheet)

Non-historic and non-sympathetic alterations to this property have destroyed architectural integrity. Additionally, limited research

revealed no historical significance. Therefore, it does not appear to meet NRHP eligibility criteria.

DOCUMENTATION (Photos, Plans, etc.)

Bibliographic References (Use Continuation Sheet, give FMSF Manuscript # if relevant) Pasco County Property Appraiser's Office; City of

Zephyrhills Historic Preservation Survey, Quatrefoil Consulting, June 1999; Zephyrhills Public Library; Zephyrhills Depot Museum;

Zephyrhills City Directories, 1945, 1961, 1963, and 1975.

Photographs (required) B&W print(s) at least 3x5, at least one main facade.

Location of negatives & negative numbers Archaeological Consultants, Inc. Roll 1/4-5 & 3/11

RECORDER

Name (last name first)/Address/Phone/Fax/Email/Affiliatio Hinder, Kimberly

Archaeological Consultants, Inc./ P.O. Box 5103, Sarasota, FL 34277-5103/(941)925-9906/(941)925-9767/ACIMAIN@COMPUSERVE.COM

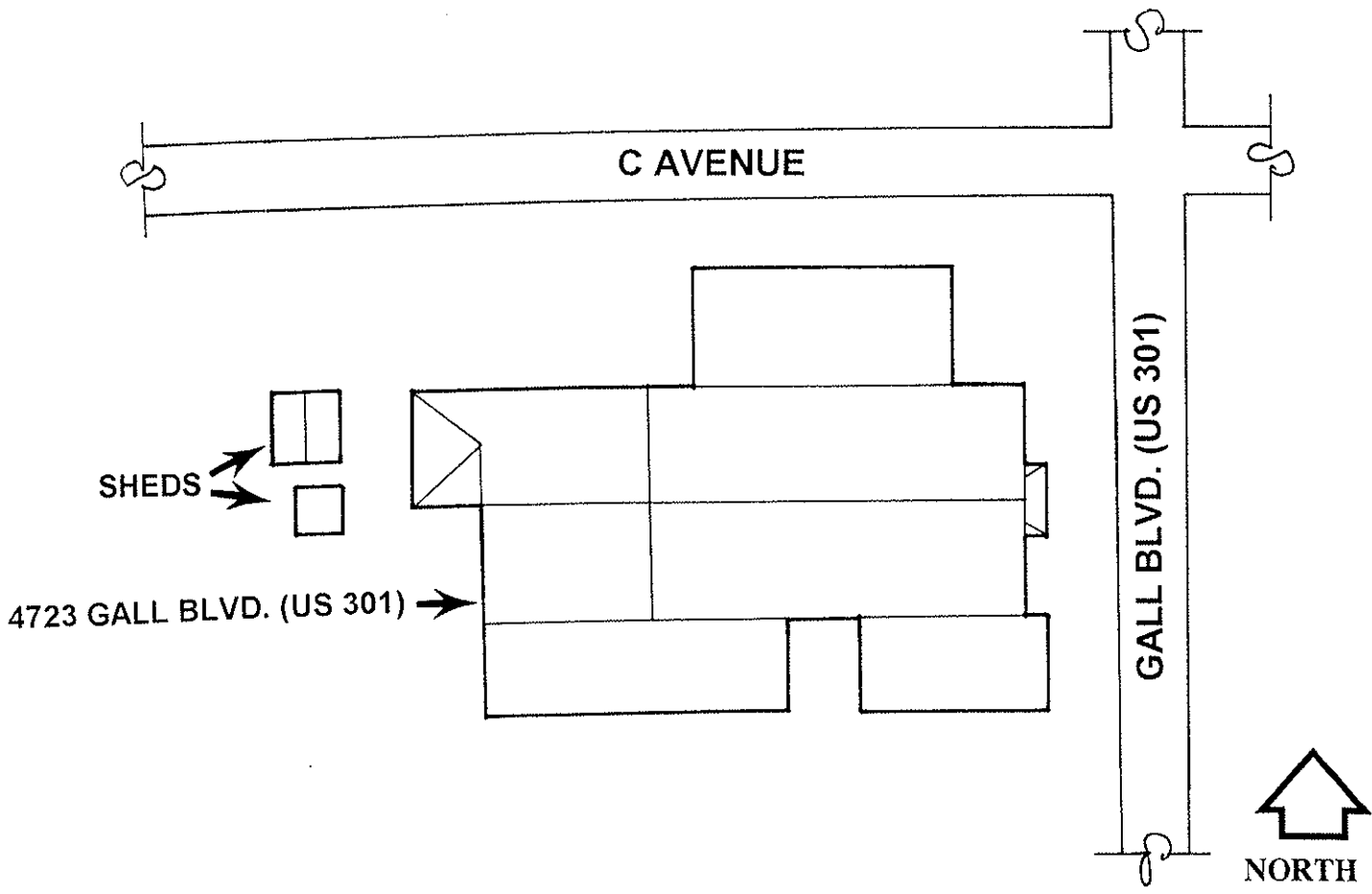
Remember: Use a Supplement for Site Forms or other continuation sheet for descriptions that do not fit in the spaces above.

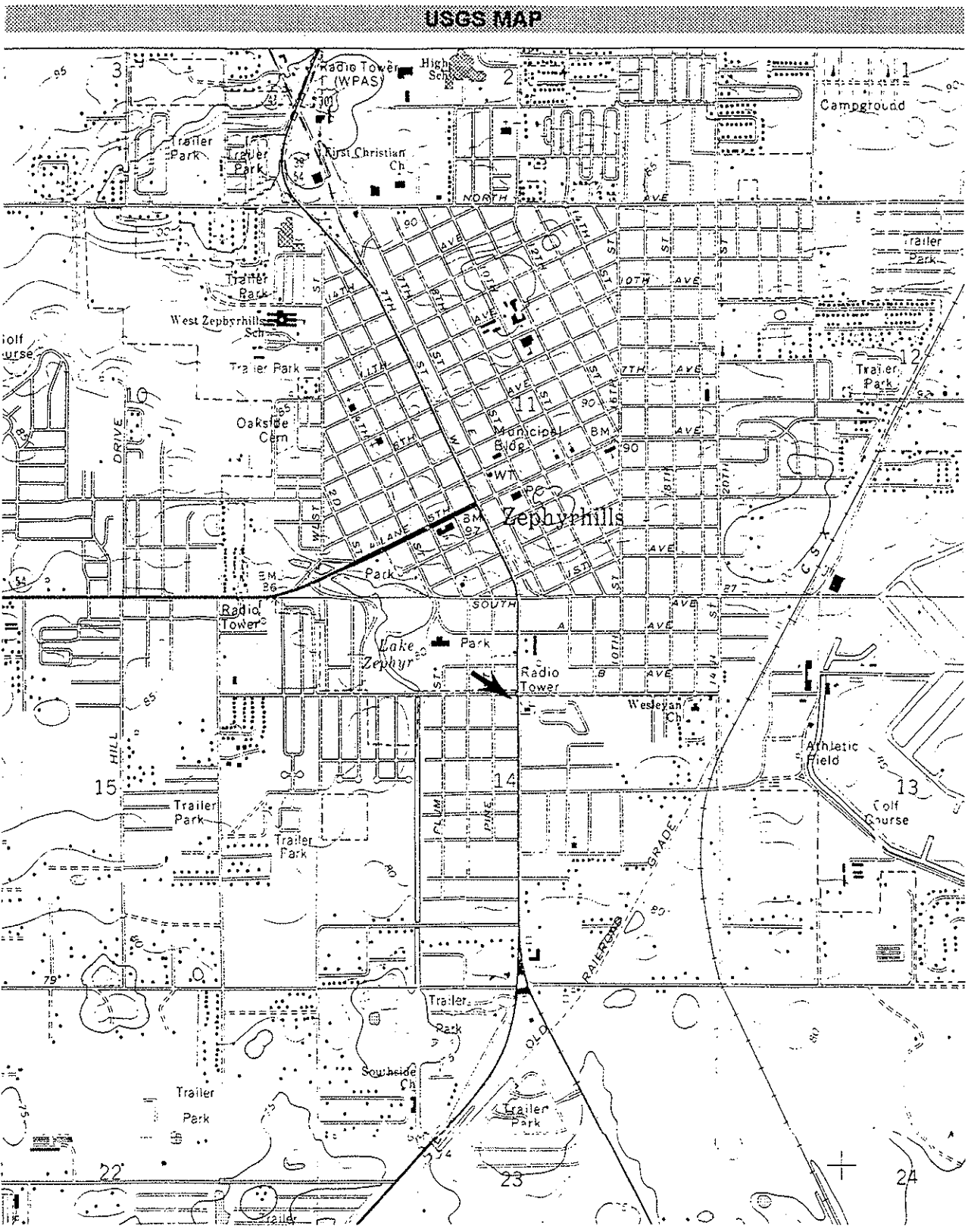
- REQUIRED:**
- (1) USGS 7.5' MAP WITH STRUCTURE PINPOINTED IN RED
 - (2) LARGE SCALE STREET OR PLAT MAP
 - (3) PHOTO OF MAIN FACADE, PREFER B&W, AT LEAST 3x5

PHOTOGRAPH

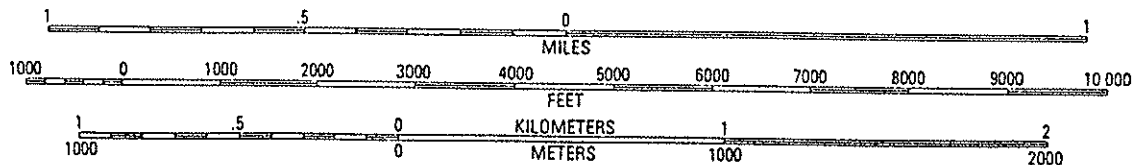
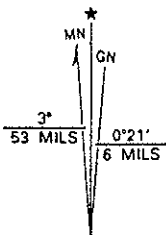


STREET OR PLAT MAP





ZEPHYRHILLS, FLA. 1975 PR 1987
 SCALE 1:24 000



UTM GRID AND 1988 MAGNETIC NORTH
 DECLINATION AT CENTER OF SHEET

HISTORICAL STRUCTURE FORM

Site #8 PA1189

FLORIDA MASTER SITE FILE

Version 3.0 11/96

Recorder # 1/7

Original

Update

Field Date 8/31/99

Form Date 11/8/99

Consult Guide To Historical Structure Forms for detailed instructions.

Site Name(s) (address if none) 4822 Gall Blvd. (US 301)

Multiple Listing [DHR only]

Survey CRAS of US 301, Zephyrhills

Survey #

National Register Category (Please check one: consult with Site File before using last four): building structure district site object

LOCATION & IDENTIFICATION

Address (Include N,S,E,W;#;St.,Ave.,etc.) 4822 Gall Blvd. (US 301)

Cross Streets (nearest/between) between A Avenue and B Avenue on E

City/Town (within 3 miles) Zephyrhills

in Current City Limits: y n unknown

County Pasco

Tax Parcel #(s) 1426210017000090

Subdivision name Moores Addition

Block 17

Lot 9-11

Ownership (Please check one): private-profit private-individual city county Native American private-nonprofit private-unspecified state federal foreign unknown

Name of Public Tract (e.g., park)

Route to (especially if no street address)

MAPPING

USGS 7.5' Map Name & Date Zephyrhills, Fla. 1975 PR 1987

Township 26S Range 21E Section 14 1/4 section: NW SW SE NE Irregular-name:

Landgrant UTM: Zone 16 17 Easting 384240 Northing 3122800

Plat or other map (map's name, location)

DESCRIPTION

Style* Masonry Vernacular Exterior Plan* rectangular Number of Stories 1

Structural System(s)* masonry

Foundation: Type(s)* continuous Material(s)* concrete

Exterior Fabric(s)* concrete block, drop siding, diagonal wood siding

Roof: Type(s)* gable Material(s)* 5V crimp

Roof secondary strucs. (dormers etc.)*

Chimney: No 0 Material(s)* Location(s)*

Windows (types, materials, etc.)* 2/2 SHS, metal, paired; 1 light fixed storefront, metal, independent

Main Entrance (stylistic details)

Porches: #open 1 #closed #incised Location(s) W

Porch roof type(s) shed

Exterior Ornament gable vents, roof vents

Interior Plan* unknown

Condition (Please check one): excellent good fair deteriorated ruinous

Surroundings (N=None, S=Some, M=Most, A=All/nearly all): M commercial S residential institutional undeveloped

Ancillary Features (No., type of outbuildings; major landscape features. Use continuation sheet for descriptions of interior, landscaping, etc)

Archaeological Remains None observed. Check if Archaeological Form completed

*Consult Guide to Historical Structure Forms for preferred descriptions (coded fields at the Site File).

DHR USE ONLY*****OFFICIAL EVALUATIONS*****DHR USE ONLY	
NR DATE	KEEPER-NR ELIGIBILITY: <input type="checkbox"/> yes <input type="checkbox"/> no Date
	SHPO-NR ELIGIBILITY: <input type="checkbox"/> yes <input type="checkbox"/> no <input type="checkbox"/> potentially elig. <input type="checkbox"/> insufficient info Date
DELIST DATE	LOCAL DESIGNATION: Date
	Local office
National Register Criteria for Evaluation <input type="checkbox"/> a <input type="checkbox"/> b <input type="checkbox"/> c <input type="checkbox"/> d (See National Register Bulletin 15, p.2)	

Consult Guide to Historical Structure Forms for detailed instructions

HISTORY

Construction date: Exactly _____ (year) Approximately 1950 (year) Earlier than _____ (year) Later than _____ (year)
 Architect (last name first): unknown Builder (last name first) unknown
 Moves: yes no unknown Date _____ Original address _____
 Alterations: yes no unknown Date c.1980 Nature* repl porch, windows, siding
 Additions: yes no unknown Date c.1990 Nature* room add on N
 Original Use* (give date ranges) commercial
 Intermediate Uses* (give date ranges) commercial
 Present Use* (give date ranges) commercial
 Ownership History (especially original owner, dates, profession, etc.) London Collins (1978)

*Consult Guide to Historical Structure Forms for preferred descriptions (coded fields at the Site File).

RESEARCH METHODS (Check all choices that apply; if needed write others at bottom)

formal archaeological survey past surveys search at FMSF local library research Sanborn maps
 informal archaeological inspection past sites search at FMSF non-local library research subdivision maps
 Public Lands Survey (DEP) FL Archives (Gray Building) building permits plat maps
 tax records/property deeds FL Photo Archives (Gray Building) demolition permits local newspaper files
 tax records only occupant/owner interview commercial permits
 interior inspection neighbor interview occupation permits
 other methods (specify) _____

SURVEYOR'S EVALUATION OF SITE (Check one choice on each line)

Potentially eligible for local register? yes: name register at right no insufficient info Name of local register if eligible: _____
 Individually eligible for National Register? yes no insufficient info _____
 Potential contributor to Nat. Reg. district? yes no insufficient info _____
 Area(s) of Historical Significance (See National Register Bulletin 15, p. 8 for categories: e.g. "architecture," "ethnic heritage," "community planning & development," etc.)
 Community Planning and Development _____

Explanation of Evaluation (required, whether positive or not; limit to three lines; attach longer statement, if needed, on separate sheet)
 This building is similar to other Masonry Vernacular commercial structures found throughout Pasco County. Limited information did not reveal any historical significance. Therefore, it does not appear to meet NRHP eligibility criteria.

DOCUMENTATION (Photos, Plans, etc.)

Bibliographic References (Use Continuation Sheet, give FMSF Manuscript # if relevant) Pasco County Property Appraiser's Office; City of Zephyrhills Historic Preservation Survey, Quatrefoil Consulting, June 1999; Zephyrhills Public Library; Zephyrhills Depot Museum; Zephyrhills City Directories, 1945, 1961, 1963, 1975.

Photographs (required) B&W print(s) at least 3x5, at least one main facade.

Location of negatives & negative numbers Archaeological Consultants, Inc. Roll 1/7

RECORDER

Name (last name first)/Address/Phone/Fax/Email/Affiliation Hinder, Kimberly
 Archaeological Consultants, Inc./ P.O. Box 5103, Sarasota, FL 34277-5103/(941)925-9906/(941)925-9767/ACIMAIN@COMPUSERVE.COM

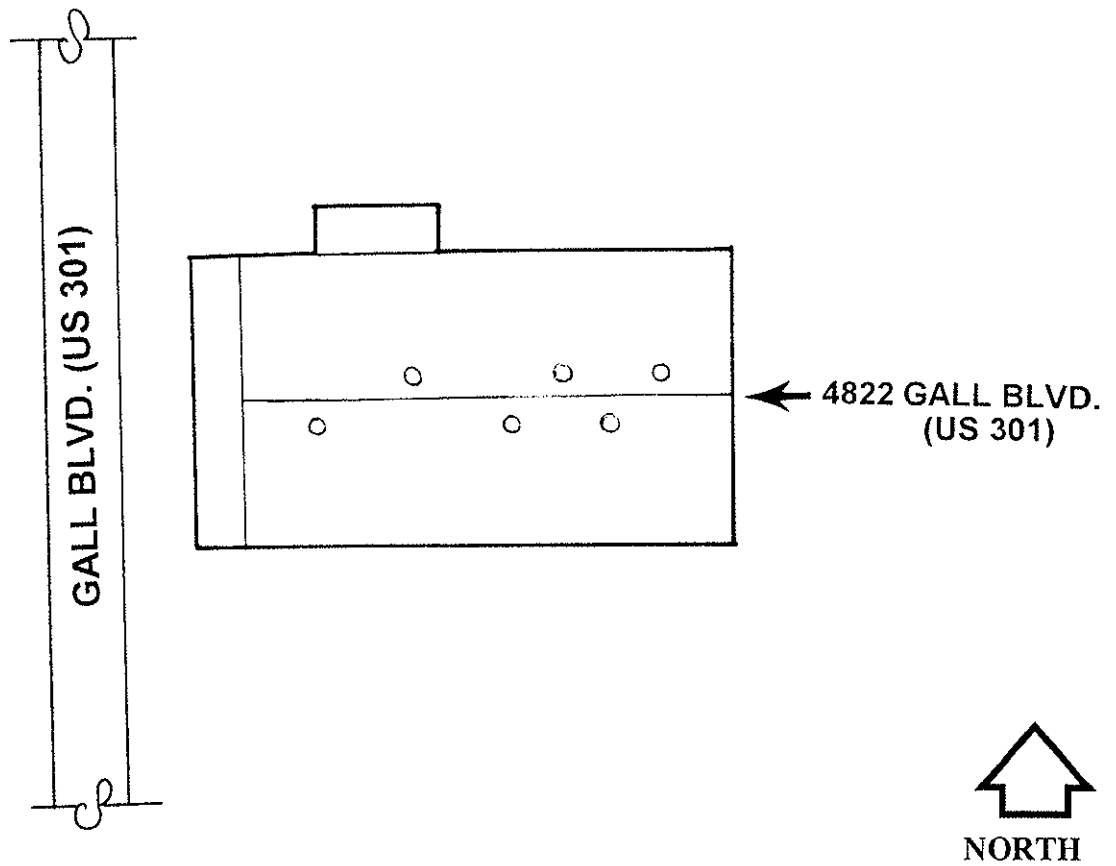
Remember: Use a Supplement for Site Forms or other continuation sheet for descriptions that do not fit in the spaces above.

REQUIRED: (1) USGS 7.5' MAP WITH STRUCTURE PINPOINTED IN RED
 (2) LARGE SCALE STREET OR PLAT MAP
 (3) PHOTO OF MAIN FACADE, PREFER B&W, AT LEAST 3x5

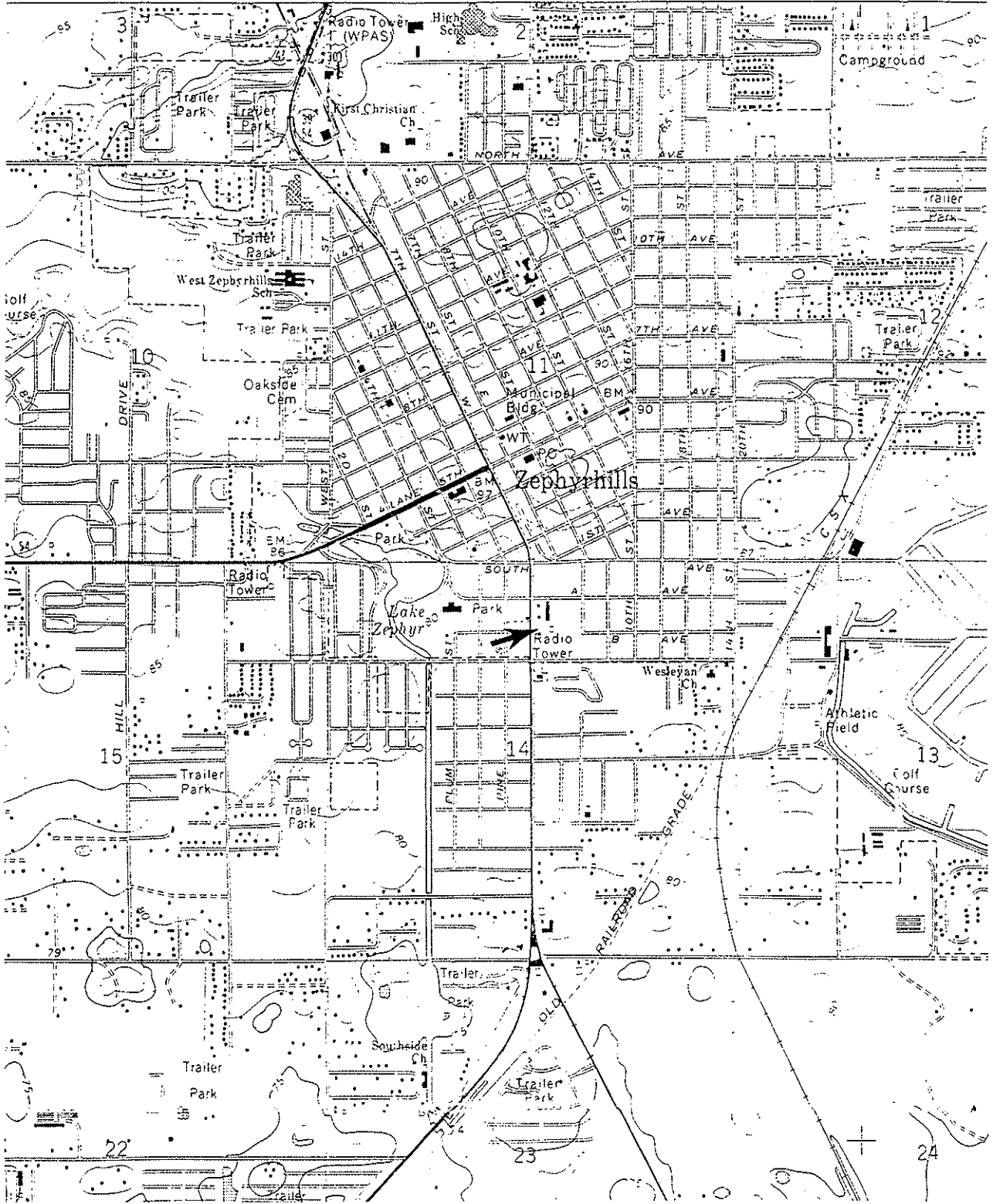
PHOTOGRAPH



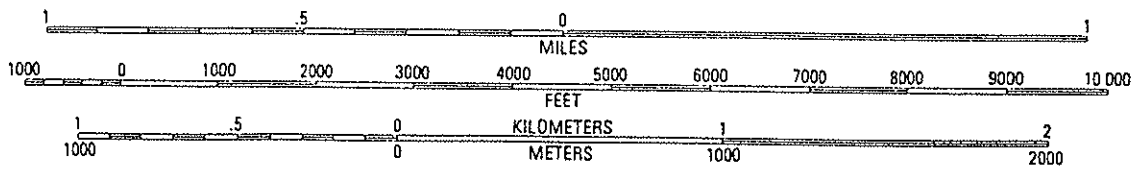
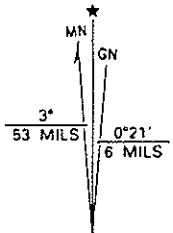
STREET OR PLAT MAP



USGS MAP



ZEPHYRHILLS, FLA. 1975 PR 1987
SCALE 1:24 000



UTM GRID AND 1988 MAGNETIC NORTH
DECLINATION AT CENTER OF SHEET

HISTORICAL STRUCTURE FORM

Site #8 PA1190

FLORIDA MASTER SITE FILE

Recorder # 5/11

Version 3.0 11/96

Field Date 1/27/00

Original

Update

(give site #)

Consult Guide To Historical Structure Forms for detailed instructions.

Form Date 2/3/00

Site Name(s) (address if none) 5036 7th Street

Multiple Listing [DHR only]

Survey CRAS of US 301, Zephyrhills

Survey #

National Register Category (Please check one: consult with Site File before using last four):

building structure district site object

LOCATION & IDENTIFICATION

Address (Include N,S,E,W,#;St.,Ave.,etc.) 5036 7th Street

Cross Streets (nearest/between) SE corner of 7th and 2nd Avenue

City/Town (within 3 miles) Zephyrhills

In Current City Limits: y n unknown

County Pasco

Tax Parcel #(s) 1126210010207000210

Subdivision name City of Zephyrhills

Block 207

Lot 21-24

Ownership (Please check one):

private-profit private-individual city county Native American
 private-nonprofit private-unspecified state federal foreign unknown

Name of Public Tract (e.g., park)

Route to (especially if no street address)

MAPPING

USGS 7.5' Map Name & Date Zephyrhills, Fla. 1975 PR 1987

Township 26S Range 21E Section 11 1/4 section: NW SW SE NE Irregular-name:

Landgrant UTM: Zone 16 17 Easting 384290 Northing 3123140

Plat or other map (map's name, location) PB 1, Pg 54

DESCRIPTION

Style* Frame Vernacular Exterior Plan* irregular Number of Stories 1

Structural System(s)* wood frame

Foundation: Type(s)* continuous Material(s)* concrete block

Exterior Fabric(s)* drop siding

Roof: Type(s)* gable Material(s)* corrugated metal

Roof secondary strucs. (dormers etc.)*

Chimney: No 0 Material(s)* Location(s)*

Windows (types, materials, etc.)* 2/2 DHS, wood, independent & paired; 2 light awning, metal, ribbon & independent

Main Entrance (stylistic details) 5 light door

Porches: #open 1 #closed #incised Location(s) S

Porch roof type(s) gable

Exterior Ornament gable vent, decorative shutters

Interior Plan* unknown

Condition (Please check one): excellent good fair deteriorated ruinous

Surroundings (N=None, S=Some, M=Most, A=All/nearly all): S commercial S residential institutional undeveloped

Ancillary Features (No., type of outbuildings; major landscape features. Use continuation sheet for descriptions of interior, landscaping, etc)

garage/shed on SE

Archaeological Remains None observed.

Check if Archaeological Form completed

*Consult Guide to Historical Structure Forms for preferred descriptions (coded fields at the Site File).

DHR USE ONLY*****OFFICIAL EVALUATIONS*****DHR USE ONLY

NR DATE

KEEPER-NR ELIGIBILITY: yes no

Date

SHPO-NR ELIGIBILITY: yes no potentially elig. insufficient info

Date

DELIST DATE

LOCAL DESIGNATION:

Date

Local office

National Register Criteria for Evaluation a b c d (See National Register Bulletin 15, p.2)

Consult Guide to Historical Structure Forms for detailed instructions

HISTORY

Construction date: Exactly (year) Approximately 1950 (year) Earlier than (year) Later than (year)
Architect (last name first): unknown Builder (last name first) unknown
Moves: [] yes [X] no [] unknown Date Original address
Alterations: [] yes [X] no [] unknown Date Nature*
Additions: [X] yes [] no [] unknown Date c.1975-90 Nature* room addts on N & E
Original Use* (give date ranges) residential
Intermediate Uses* (give date ranges) residential
Present Use* (give date ranges) residential
Ownership History (especially original owner, dates, profession, etc.) Michael and Cheryl Nielsen (12/94)

*Consult Guide to Historical Structure Forms for preferred descriptions (coded fields at the Site File).

RESEARCH METHODS (Check all choices that apply; if needed write others at bottom)

- [] formal archaeological survey [X] past surveys search at FMSF [X] local library research [] Sanborn maps
[] informal archaeological inspection [X] past sites search at FMSF [] non-local library research [] subdivision maps
[] Public Lands Survey (DEP) [] FL Archives (Gray Building) [] building permits [] plat maps
[] tax records/property deeds [] FL Photo Archives (Gray Building) [] demolition permits [] local newspaper files
[X] tax records only [] occupant/owner interview [] commercial permits
[] interior inspection [] neighbor interview [] occupation permits
[] other methods (specify)

SURVEYOR'S EVALUATION OF SITE (Check one choice on each line)

Potentially eligible for local register? [] yes: name register at right [X] no [] insufficient info Name of local register if eligible:
Individually eligible for National Register? [] yes [X] no [] insufficient info
Potential contributor to Nat. Reg. district? [] yes [X] no [] insufficient info
Area(s) of Historical Significance (See National Register Bulletin 15, p. 8 for categories: e.g. "architecture," "ethnic heritage," "community planning & development," etc.)
Community Planning and Development

Explanation of Evaluation (required, whether positive or not; limit to three lines; attach longer statement, if needed, on separate sheet)
Architecturally, this building is typical of Frame Vernacular architecture built throughout the area during the post-World War II era.
Limited research did not reveal any historical significance and non-historic additions have diminished architectural integrity.
Therefore, it does not appear to meet NRHP eligibility criteria.

DOCUMENTATION (Photos, Plans, etc.)

Bibliographic References (Use Continuation Sheet, give FMSF Manuscript # if relevant) Pasco County Property Appraiser's Office; City of Zephyrhills Historic Preservation Survey, Quatrefoil Consulting, June 1999; Zephyrhills Public Library; Zephyrhills Depot Museum; Zephyrhills City Directories 1945, 1961, 1963, 1975
Photographs (required) B&W print(s) at least 3x5, at least one main facade.
Location of negatives & negative numbers Archaeological Consultants, Inc. Roll 5/11-12

RECORDER

Name (last name first)/Address/Phone/Fax/Email/Affiliatio Hinder, Kimberly
Archaeological Consultants, Inc./ P.O. Box 5103, Sarasota, FL 34277-5103/(941)925-9906/(941)925-9767/ACIMAIN@COMPUSERVE.COM

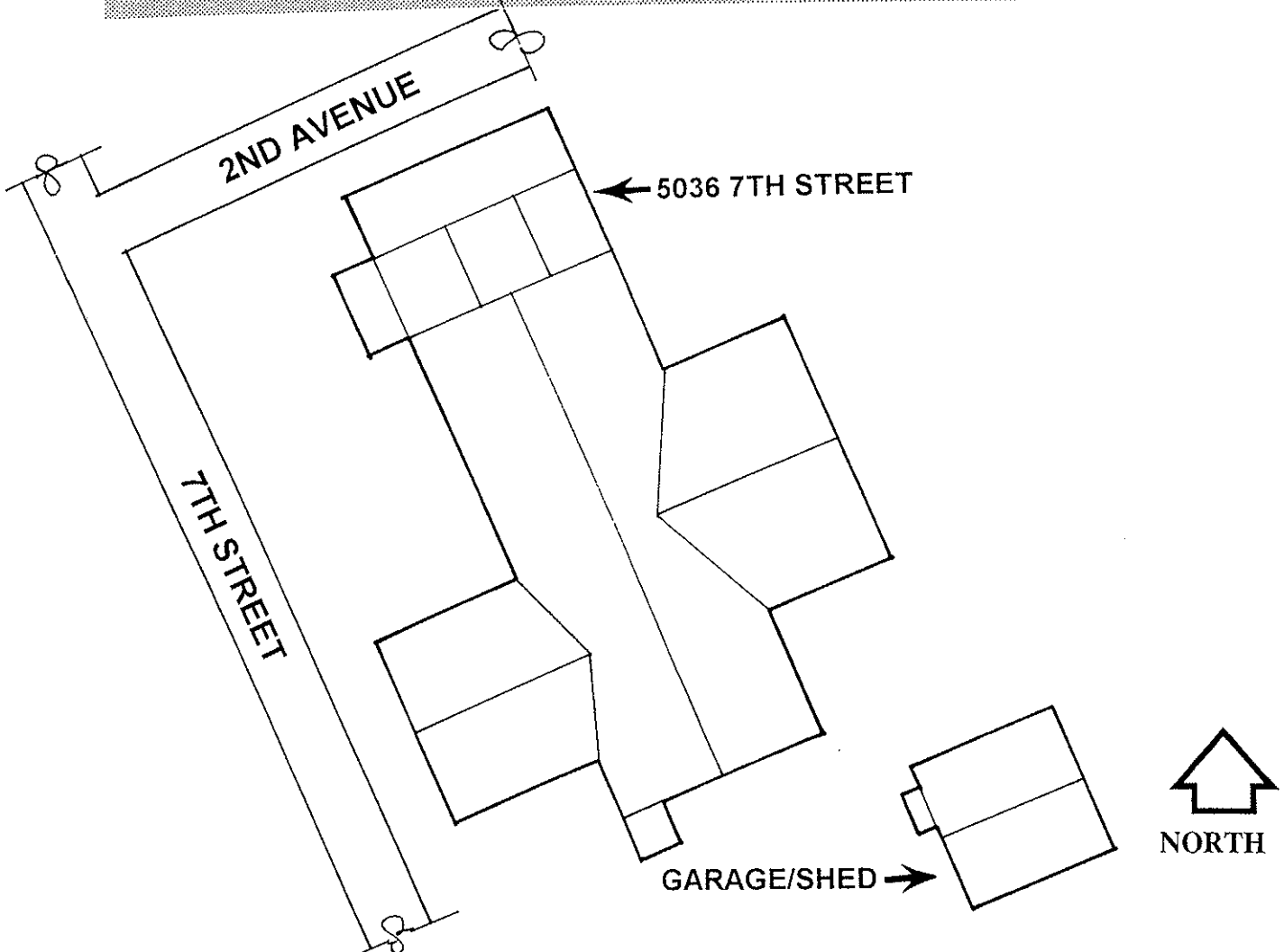
Remember: Use a Supplement for Site Forms or other continuation sheet for descriptions that do not fit in the spaces above.

- REQUIRED: (1) USGS 7.5' MAP WITH STRUCTURE PINPOINTED IN RED
(2) LARGE SCALE STREET OR PLAT MAP
(3) PHOTO OF MAIN FACADE, PREFER B&W, AT LEAST 3x5

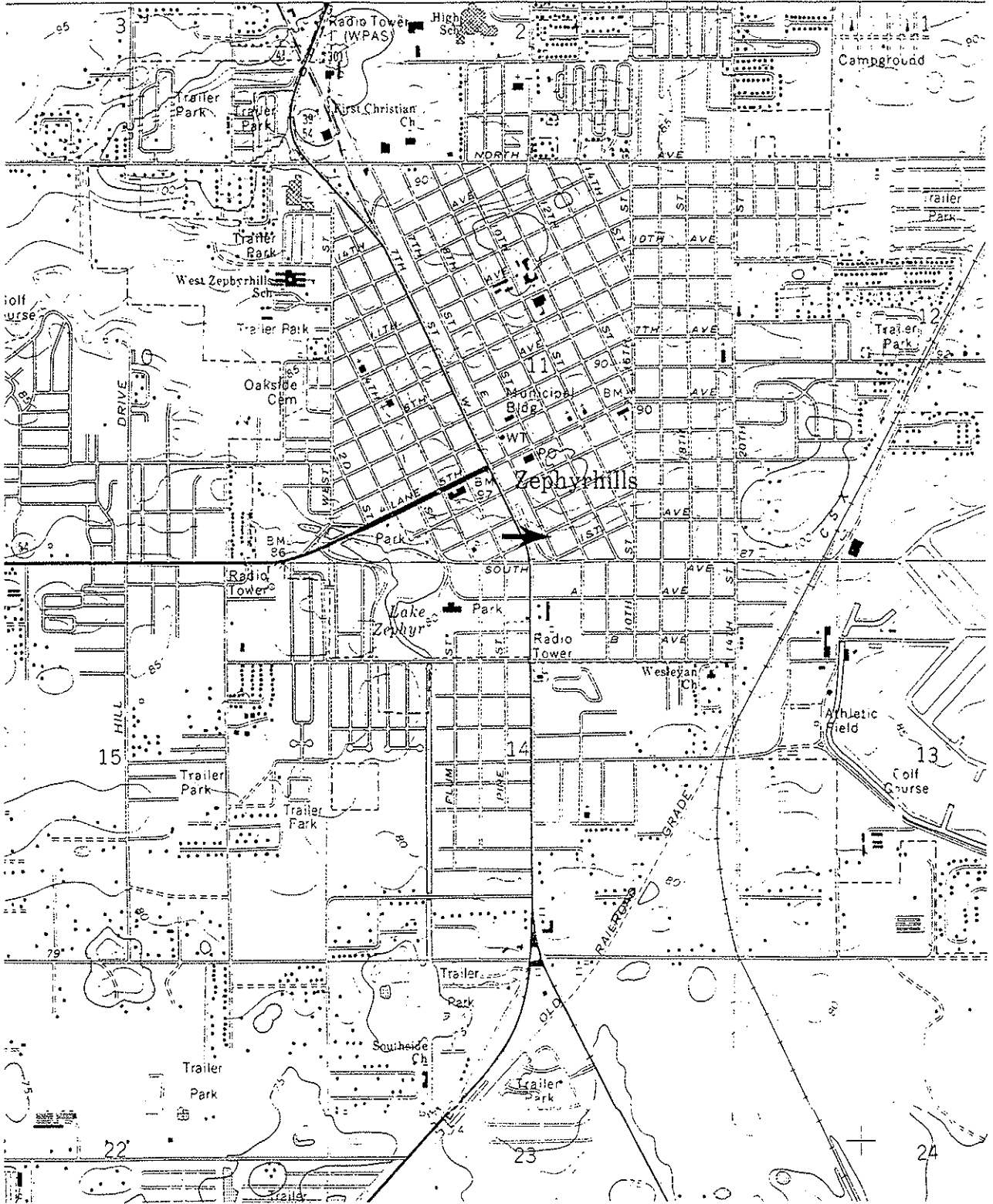
PHOTOGRAPH



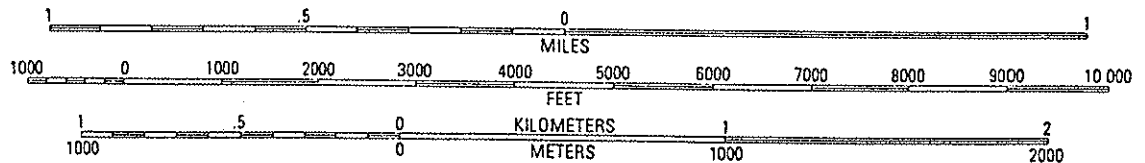
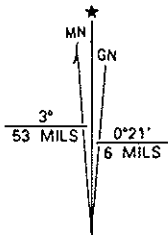
STREET OR PLAT MAP



USGS MAP



ZEPHYRHILLS, FLA. 1975 PR 1987
SCALE 1:24 000



UTM GRID AND 1988 MAGNETIC NORTH
DECLINATION AT CENTER OF SHEET

HISTORICAL STRUCTURE FORM FLORIDA MASTER SITE FILE

Site #8 PA1191

Original
 Update
(give site #)

Version 3.0 11/96

Recorder # 5/9
Field Date 1/21/00
Form Date 1/24/00

Consult Guide To Historical Structure Forms for detailed instructions.

Site Name(s) (address if none) 5106 7th Street Multiple Listing [DHR only] _____
Survey CRAS of US 301, Zephyrhills Survey # _____
National Register Category (Please check one: consult with Site File before using last four): building structure district site object

LOCATION & IDENTIFICATION

Address (Include N,S,E,W,#;St.,Ave.,etc.) 5106 7th Street
Cross Streets (nearest/between) between 2nd and 3rd Avenues on E
City/Town (within 3 miles) Zephyrhills In Current City Limits: y n unknown
County Pasco Tax Parcel #(s) 1126210010192000190
Subdivision name City of Zephyrhills Block 192 Lot 19-20
Ownership (Please check one): private-profit private-individual city county Native American
 private-nonprofit private-unspecified state federal foreign unknown
Name of Public Tract (e.g., park) _____
Route to (especially if no street address) _____

MAPPING

USGS 7.5' Map Name & Date Zephyrhills, Fla. 1975 PR 1987
Township 26S Range 21E Section 11 1/4 section: NW SW SE NE Irregular-name:
Landgrant _____ UTM: Zone 16 17 Easting 384260 Northing 3123210
Plat or other map (map's name, location) PB 1, Pg 54

DESCRIPTION

Style* Frame Vernacular Exterior Plan* irregular Number of Stories 1
Structural System(s)* wood frame
Foundation: Type(s)* pier Material(s)* concrete
Exterior Fabric(s)* drop siding
Roof: Type(s)* gable Material(s)* composition shingle
Roof secondary strucs. (dormers etc.)* _____
Chimney: No 1 Material(s)* concrete Location(s)* int W slope
Windows (types, materials, etc.)* 2 & 3 light awning, metal, independent; jalousie, metal, paired & independent;
1/1 DHS, wood, independent
Main Entrance (stylistic details) 3 light, 3 panel door
Porches: #open _____ #closed _____ #incised _____ Location(s) _____
Porch roof type(s) _____
Exterior Ornament _____
Interior Plan* unknown
Condition (Please check one): excellent good fair deteriorated ruinous
Surroundings (N=None, S=Some, M=Most, A=All/nearly all): S commercial S residential _____ institutional _____ undeveloped
Ancillary Features (No., type of outbuildings; major landscape features. Use continuation sheet for descriptions of interior, landscaping, etc) _____

Archaeological Remains None observed Check if Archaeological Form completed
*Consult Guide to Historical Structure Forms for preferred descriptions (coded fields at the Site File).

DHR USE ONLY*****OFFICIAL EVALUATIONS*****DHR USE ONLY	
NR DATE	KEEPER-NR ELIGIBILITY: <input type="checkbox"/> yes <input type="checkbox"/> no Date _____
DELIST DATE	SHPO-NR ELIGIBILITY: <input type="checkbox"/> yes <input type="checkbox"/> no <input type="checkbox"/> potentially elig. <input type="checkbox"/> insufficient info Date _____
	LOCAL DESIGNATION: _____ Date _____
	Local office _____
National Register Criteria for Evaluation <input type="checkbox"/> a <input type="checkbox"/> b <input type="checkbox"/> c <input type="checkbox"/> d (See National Register Bulletin 15, p.2)	

HISTORICAL STRUCTURE FORM

Consult Guide to Historical Structure Forms for detailed instructions

HISTORY

Construction date: Exactly _____ (year) Approximately 1950 (year) Earlier than _____ (year) Later than _____ (year)

Architect (last name first): unknown Builder (last name first) unknown

Moves: yes no unknown Date _____ Original address _____

Alterations: yes no unknown Date c.1965;70 Nature* encl W porch; repl windows

Additions: yes no unknown Date c.1970 Nature* room addt on E

Original Use* (give date ranges) residential

Intermediate Uses* (give date ranges) residential

Present Use* (give date ranges) residential

Ownership History (especially original owner, dates, profession, etc.) Evah Agnes Gardner (current)

*Consult Guide to Historical Structure Forms for preferred descriptions (coded fields at the Site File).

RESEARCH METHODS (Check all choices that apply; if needed write others at bottom)

<input type="checkbox"/> formal archaeological survey	<input checked="" type="checkbox"/> past surveys search at FMSF	<input checked="" type="checkbox"/> local library research	<input type="checkbox"/> Sanborn maps
<input type="checkbox"/> informal archaeological inspection	<input checked="" type="checkbox"/> past sites search at FMSF	<input type="checkbox"/> non-local library research	<input type="checkbox"/> subdivision maps
<input type="checkbox"/> Public Lands Survey (DEP)	<input type="checkbox"/> FL Archives (Gray Building)	<input type="checkbox"/> building permits	<input type="checkbox"/> plat maps
<input type="checkbox"/> tax records/property deeds	<input type="checkbox"/> FL Photo Archives (Gray Building)	<input type="checkbox"/> demolition permits	<input type="checkbox"/> local newspaper files
<input checked="" type="checkbox"/> tax records only	<input type="checkbox"/> occupant/owner interview	<input type="checkbox"/> commercial permits	
<input type="checkbox"/> interior inspection	<input type="checkbox"/> neighbor interview	<input type="checkbox"/> occupation permits	
<input type="checkbox"/> other methods (specify) _____			

SURVEYOR'S EVALUATION OF SITE (Check one choice on each line)

Potentially eligible for local register? yes: name register at right no insufficient info Name of local register if eligible: _____

Individually eligible for National Register? yes no insufficient info

Potential contributor to Nat. Reg. district? yes no insufficient info

Area(s) of Historical Significance (See National Register Bulletin 15, p. 8 for categories: e.g. "architecture," "ethnic heritage," "community planning & development," etc.)

Community Planning and Development

Explanation of Evaluation (required, whether positive or not; limit to three lines; attach longer statement, if needed, on separate sheet) Although located within the boundaries of a proposed historic district, non-historic and non-sympathetic alterations have diminished its architectural integrity. It is typical of Frame Vernacular style architecture found throughout Zephyrhills and limited information did not indicate any historical significance. Therefore, this building does not appear to contribute to the proposed district or to individually meet NRHP eligibility requirements.

DOCUMENTATION (Photos, Plans, etc.)

Bibliographic References (Use Continuation Sheet, give FMSF Manuscript # if relevant) Pasco County Property Appraiser's Office; City of Zephyrhills Historic Preservation Survey, Quatrefoil Consulting, June 1999; Zephyrhills Public Library; Zephyrhills Depot Museum; Zephyrhills City Directories 1945, 1961, 1963, 1975.

Photographs (required) B&W print(s) at least 3x5, at least one main facade.

Location of negatives & negative numbers Archaeological Consultants, Inc. Roll 5/9-10

RECORDER

Name (last name first)/Address/Phone/Fax/Email/Affiliatio Hinder, Kimberly
Archaeological Consultants, Inc./ P.O. Box 5103, Sarasota, FL 34277-5103/(941)925-9906/(941)925-9767/ACIMAIN@COMPUSERVE.COM

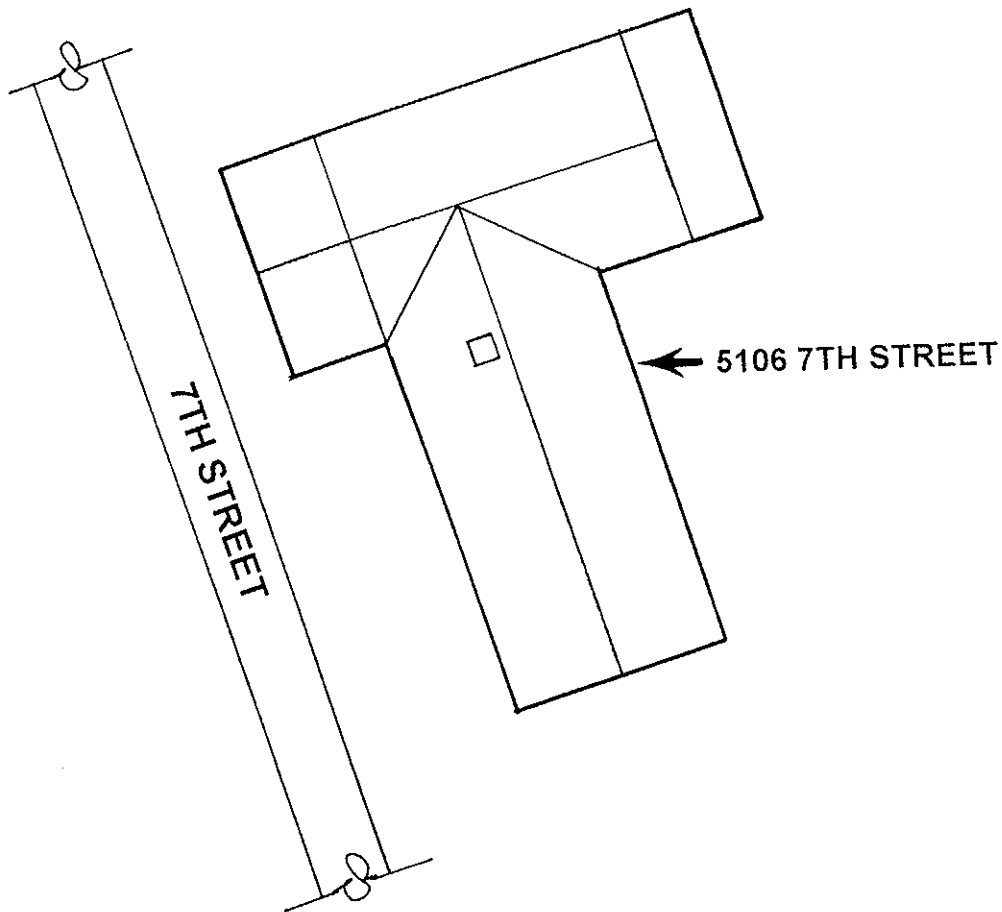
Remember: Use a Supplement for Site Forms or other continuation sheet for descriptions that do not fit in the spaces above.

- REQUIRED:**
- (1) USGS 7.5' MAP WITH STRUCTURE PINPOINTED IN RED
 - (2) LARGE SCALE STREET OR PLAT MAP
 - (3) PHOTO OF MAIN FACADE, PREFER B&W, AT LEAST 3x5

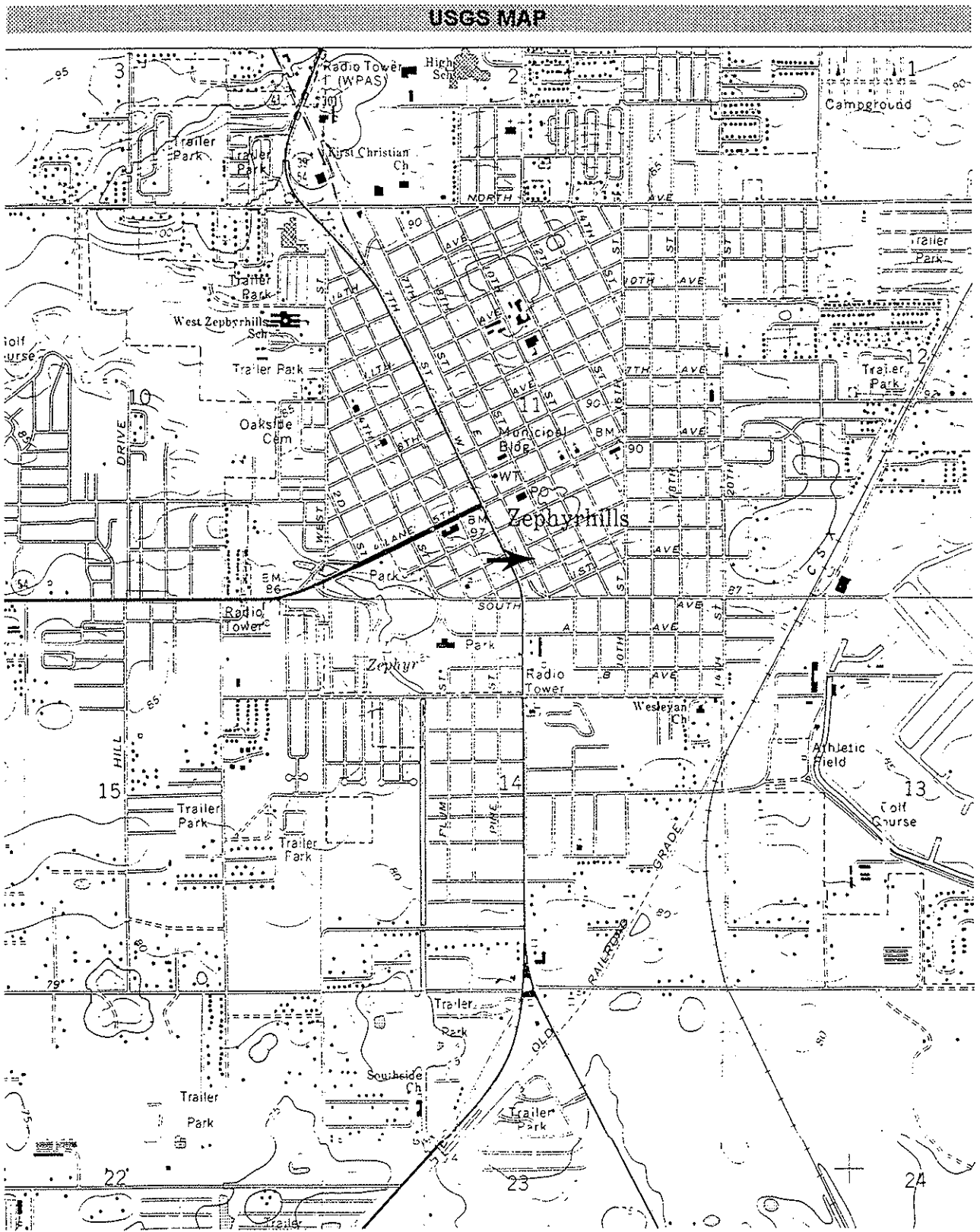
PHOTOGRAPH



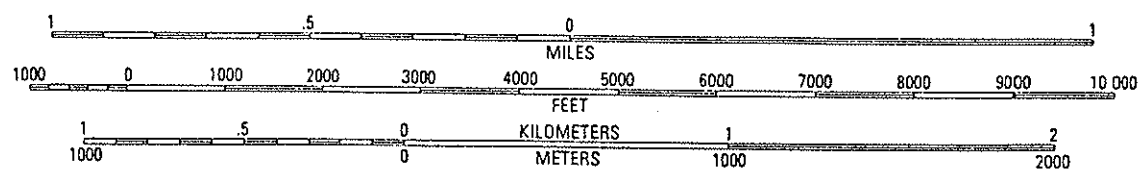
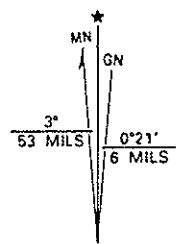
STREET OR PLAT MAP



NORTH



ZEPHYRHILLS, FLA. 1975 PR 1987
SCALE 1:24 000



UTM GRID AND 1988 MAGNETIC NORTH DECLINATION AT CENTER OF SHEET

HISTORICAL STRUCTURE FORM FLORIDA MASTER SITE FILE

Site #8 PA1192

Original
 Update
(give site #)

Version 3.0 11/96

Recorder # 4/8
Field Date 12/2/99
Form Date 12/6/99

Consult Guide To Historical Structure Forms for detailed instructions.

Site Name(s) (address if none) 5254 6th Street Multiple Listing [DHR only] _____
Survey CRAS of US 301, Zephyrhills Survey # _____
National Register Category (Please check one: consult with Site File before using last four): building structure district site object

LOCATION & IDENTIFICATION

Address (include N,S,E,W;#;St.,Ave.,etc.) 5254 6th Street
Cross Streets (nearest/between) between 6th and 7th Avenues on E
City/Town (within 3 miles) Zephyrhills In Current City Limits: y n unknown
County Pasco Tax Parcel #(s) 1126210010133000170
Subdivision name City of Zephyrhills Block 133 Lot 17-19
Ownership (Please check one): private-profit private-individual city county Native American
 private-nonprofit private-unspecified state federal foreign unknown
Name of Public Tract (e.g., park) _____
Route to (especially if no street address) _____

MAPPING

USGS 7.5' Map Name & Date Zephyrhills, Fla. 1975 PR 1987
Township 26S Range 21E Section 11 1/4 section: NW SW SE NE Irregular-name:
Landgrant _____ UTM: Zone 16 17 Easting 383910 Northing 3123530
Plat or other map (map's name, location) PB 1, Pg 54

DESCRIPTION

Style* Masonry Vernacular Exterior Plan* irregular Number of Stories 1
Structural System(s)* concrete block
Foundation: Type(s)* slab Material(s)* concrete
Exterior Fabric(s)* stucco
Roof: Type(s)* hip Material(s)* composition shingle
Roof secondary strucs. (dormers etc.)* _____
Chimney: No 1 Material(s)* masonry Location(s)* interior S slope
Windows (types, materials, etc.)* 12 light casement, metal, independent

Main Entrance (stylistic details) _____
Porches: #open _____ #closed _____ #incised 1 Location(s) W
Porch roof type(s) included _____
Exterior Ornament _____

Interior Plan* unknown
Condition (Please check one): excellent good fair deteriorated ruinous
Surroundings (N=None, S=Some, M=Most, A=All/nearly all): S commercial M residential _____ institutional _____ undeveloped
Ancillary Features (No., type of outbuildings; major landscape features. Use continuation sheet for descriptions of interior, landscaping, etc)
ca. 1960 wood frame garage and body shop on E

Archaeological Remains None observed Check if Archaeological Form completed
*Consult Guide to Historical Structure Forms for preferred descriptions (coded fields at the Site File).

DHR USE ONLY*****OFFICIAL EVALUATIONS*****DHR USE ONLY	
NR DATE	KEEPER-NR ELIGIBILITY: <input type="checkbox"/> yes <input type="checkbox"/> no Date _____
	SHPO-NR ELIGIBILITY: <input type="checkbox"/> yes <input type="checkbox"/> no <input type="checkbox"/> potentially elig. <input type="checkbox"/> insufficient info Date _____
DELIST DATE	LOCAL DESIGNATION: _____ Date _____
	Local office _____
National Register Criteria for Evaluation <input type="checkbox"/> a <input type="checkbox"/> b <input type="checkbox"/> c <input type="checkbox"/> d (See National Register Bulletin 15, p.2)	

HISTORICAL STRUCTURE FORM

Consult Guide to Historical Structure Forms for detailed instructions

HISTORY

Construction date: Exactly _____ (year) Approximately 1950 (year) Earlier than _____ (year) Later than _____ (year)

Architect (last name first): unknown Builder (last name first) unknown

Moves: yes no unknown Date _____ Original address _____

Alterations: yes no unknown Date _____ Nature* _____

Additions: yes no unknown Date ca.1980 Nature* concrete block commercial addts on SE

Original Use* (give date ranges) residential

Intermediate Uses* (give date ranges) residential

Present Use* (give date ranges) commercial

Ownership History (especially original owner, dates, profession, etc.) Edward McMahon (10/94)

*Consult Guide to Historical Structure Forms for preferred descriptions (coded fields at the Site File).

RESEARCH METHODS (Check all choices that apply; if needed write others at bottom)

<input type="checkbox"/> formal archaeological survey	<input checked="" type="checkbox"/> past surveys search at FMSF	<input checked="" type="checkbox"/> local library research	<input type="checkbox"/> Sanborn maps
<input type="checkbox"/> informal archaeological inspection	<input checked="" type="checkbox"/> past sites search at FMSF	<input type="checkbox"/> non-local library research	<input type="checkbox"/> subdivision maps
<input type="checkbox"/> Public Lands Survey (DEP)	<input type="checkbox"/> FL Archives (Gray Building)	<input type="checkbox"/> building permits	<input type="checkbox"/> plat maps
<input type="checkbox"/> tax records/property deeds	<input type="checkbox"/> FL Photo Archives (Gray Building)	<input type="checkbox"/> demolition permits	<input type="checkbox"/> local newspaper files
<input checked="" type="checkbox"/> tax records only	<input type="checkbox"/> occupant/owner interview	<input type="checkbox"/> commercial permits	
<input type="checkbox"/> interior inspection	<input type="checkbox"/> neighbor interview	<input type="checkbox"/> occupation permits	
<input type="checkbox"/> other methods (specify) _____			

SURVEYOR'S EVALUATION OF SITE (Check one choice on each line)

Potentially eligible for local register? yes: name register at right no insufficient info Name of local register if eligible: _____

Individually eligible for National Register? yes no insufficient info

Potential contributor to Nat. Reg. district? yes no insufficient info

Area(s) of Historical Significance (See National Register Bulletin 15, p. 8 for categories: e.g. "architecture," "ethnic heritage," "community planning & development," etc.) _____

Community Planning and Development _____

Explanation of Evaluation (required, whether positive or not; limit to three lines; attach longer statement, if needed, on separate sheet) _____

Given that available data did not indicate that this building is historically significant, and that it is an example of a building type common in the area after World War II, it appears that this building is not NRHP eligible.

DOCUMENTATION (Photos, Plans, etc.)

Bibliographic References (Use Continuation Sheet, give FMSF Manuscript # if relevant) Pasco County Property Appraiser's Office; City of Zephyrhills Historic Preservation Survey, Quatrefoil Consulting, June 1999; Zephyrhills Public Library; Zephyrhills Depot Museum; Zephyrhills City Directories 1945, 1961, 1963, 1975.

Photographs (required) B&W print(s) at least 3x5, at least one main facade.

Location of negatives & negative numbers Archaeological Consultants, Inc. Roll 4/8-9

RECORDER

Name (last name first)/Address/Phone/Fax/Email/Affiliatio Hinder, Kimberly

Archaeological Consultants, Inc./ P.O. Box 5103, Sarasota, FL 34277-5103/(941)925-9906/(941)925-9767/ACIMAIN@COMPUSERVE.COM

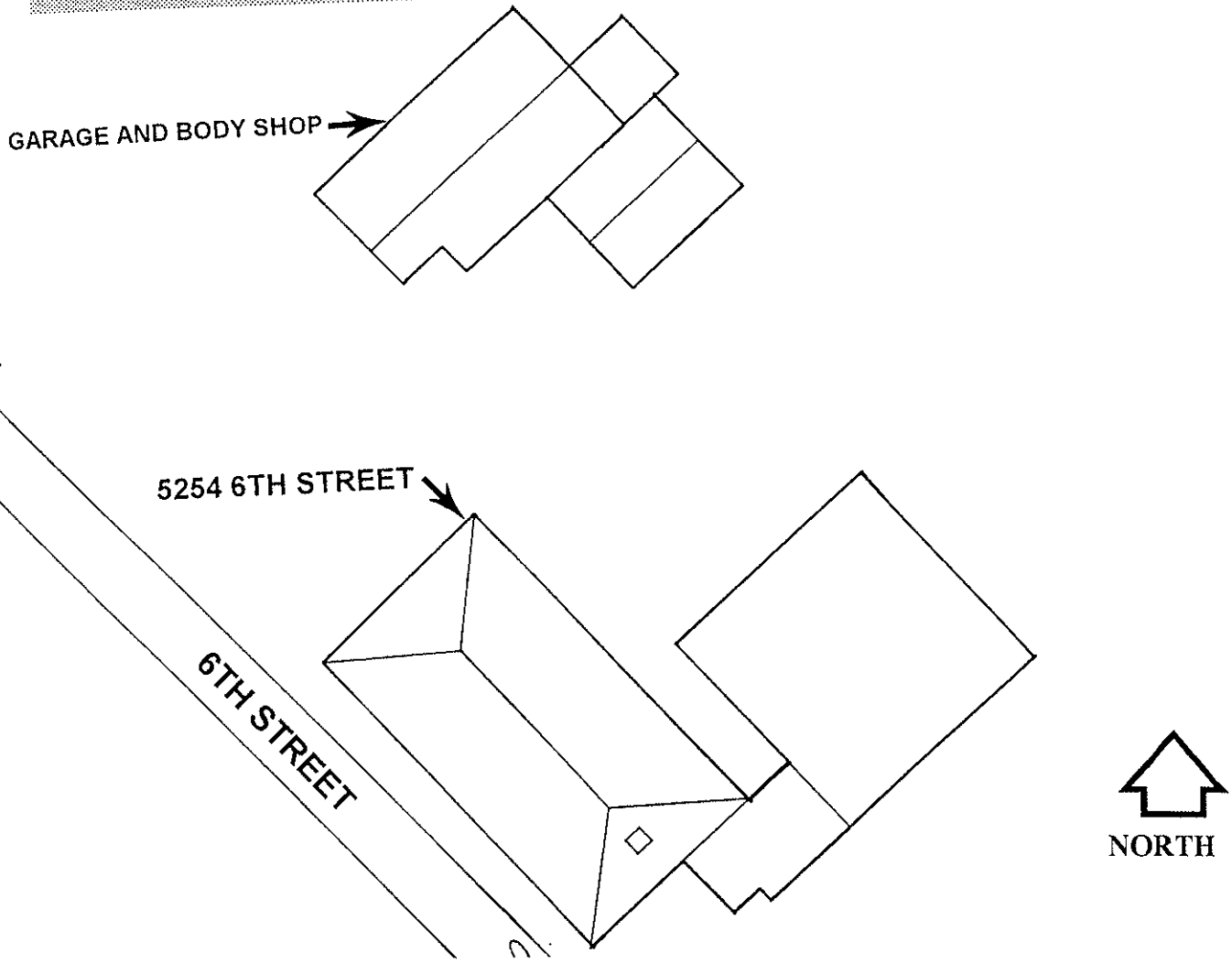
Remember: Use a Supplement for Site Forms or other continuation sheet for descriptions that do not fit in the spaces above.

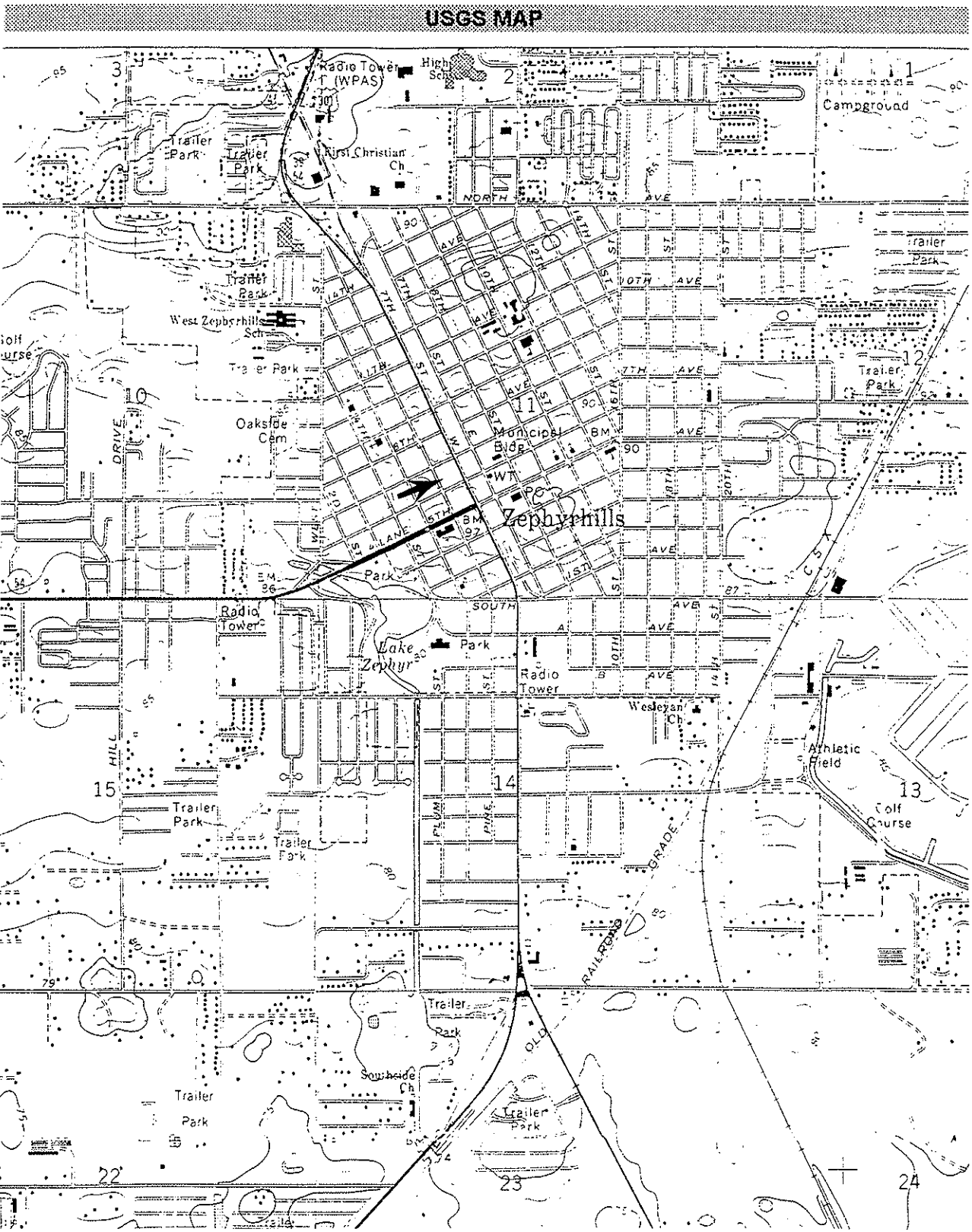
- REQUIRED:**
- (1) USGS 7.5' MAP WITH STRUCTURE PINPOINTED IN RED
 - (2) LARGE SCALE STREET OR PLAT MAP
 - (3) PHOTO OF MAIN FACADE, PREFER B&W, AT LEAST 3x5

PHOTOGRAPH

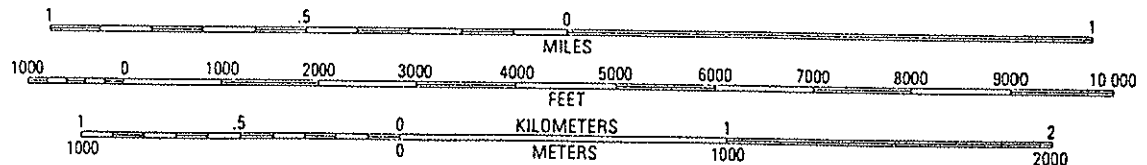
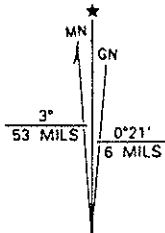


STREET OR PLAT MAP





ZEPHYRHILLS, FLA. 1975 PR 1987
SCALE 1:24 000



UTM GRID AND 1988 MAGNETIC NORTH DECLINATION AT CENTER OF SHEET

HISTORICAL STRUCTURE FORM FLORIDA MASTER SITE FILE

Site #8 PA1193

Original
 Update
(give site #)

Version 3.0 11/96

Consult Guide To Historical Structure Forms for detailed instructions.

Recorder # 4/6
Field Date 12/2/99
Form Date 12/6/99

Site Name(s) (address if none) 38231 7th Avenue Multiple Listing [DHR only] _____
Survey CRAS of US 301, Zephyrhills Survey # _____
National Register Category (Please check one: consult with Site File before using last four): building structure district site object

LOCATION & IDENTIFICATION

Address (Include N,S,E,W,#,St.,Ave.,etc.) 38231 7th Avenue
Cross Streets (nearest/between) NW corner of 7th Avenue and 6th Street
City/Town (within 3 miles) Zephyrhills In Current City Limits: y n unknown
County Pasco Tax Parcel #(s) 1126210010123000095
Subdivision name City of Zephyrhills Block 123 Lot 9-12
Ownership (Please check one): private-profit private-individual city county Native American
 private-nonprofit private-unspecified state federal foreign unknown
Name of Public Tract (e.g., park) _____
Route to (especially if no street address) _____

MAPPING

USGS 7.5' Map Name & Date Zephyrhills, Fla. 1975 PR 1987
Township 26S Range 21E Section 11 1/4 section: NW SW SE NE Irregular-name:
Landgrant _____ UTM: Zone 16 17 Easting 383820 Northing 3123590
Plat or other map (map's name, location) PB 1, Pg 54

DESCRIPTION

Style* Masonry Vernacular Exterior Plan* irregular Number of Stories 1
Structural System(s)* concrete block
Foundation: Type(s)* continuous Material(s)* concrete
Exterior Fabric(s)* stucco
Roof: Type(s)* gable; flat Material(s)* pan tile; built-up
Roof secondary strucs. (dormers etc.)* _____
Chimney: No 0 Material(s)* _____ Location(s)* _____
Windows (types, materials, etc.)* 8 and 12 light casement, metal, independent; jalousie, metal, independent

Main Entrance (stylistic details) _____
Porches: #open 1 #closed _____ #incised _____ Location(s) S
Porch roof type(s) flat
Exterior Ornament cast metal porch supports, horizontal scoring, canales

Interior Plan* unknown
Condition (Please check one): excellent good fair deteriorated ruinous
Surroundings (N=None, S=Some, M=Most, A=All/nearly all): S commercial M residential _____ institutional _____ undeveloped
Ancillary Features (No., type of outbuildings; major landscape features. Use continuation sheet for descriptions of interior, landscaping, etc) _____

Archaeological Remains None observed. Check if Archaeological Form completed
*Consult Guide to Historical Structure Forms for preferred descriptions (coded fields at the Site File).

DHR USE ONLY*****OFFICIAL EVALUATIONS*****DHR USE ONLY	
NR DATE	KEEPER-NR ELIGIBILITY: <input type="checkbox"/> yes <input type="checkbox"/> no Date _____
	SHPO-NR ELIGIBILITY: <input type="checkbox"/> yes <input type="checkbox"/> no <input type="checkbox"/> potentially-elig. <input type="checkbox"/> insufficient info Date _____
DELIST DATE	LOCAL DESIGNATION: _____ Date _____
	Local office _____
National Register Criteria for Evaluation: <input type="checkbox"/> a <input type="checkbox"/> b <input type="checkbox"/> c <input type="checkbox"/> d (See National Register Bulletin 15, p.2)	

Consult Guide to Historical Structure Forms for detailed instructions

HISTORY

Construction date: Exactly _____ (year) Approximately 1950 (year) Earlier than _____ (year) Later than _____ (year)
 Architect (last name first): unknown Builder (last name first) unknown
 Moves: yes no unknown Date _____ Original address _____
 Alterations: yes no unknown Date _____ Nature* _____
 Additions: yes no unknown Date c.1960;70 Nature* room addt. on N; garage addt. on W
 Original Use* (give date ranges) residential
 Intermediate Uses* (give date ranges) residential

Present Use* (give date ranges) residential

Ownership History (especially original owner, dates, profession, etc.) Larry Shane Kagey (12/94)

*Consult Guide to Historical Structure Forms for preferred descriptions (coded fields at the Site File).

RESEARCH METHODS (Check all choices that apply; if needed write others at bottom)

- | | | | |
|---|---|--|--|
| <input type="checkbox"/> formal archaeological survey | <input checked="" type="checkbox"/> past surveys search at FMSF | <input checked="" type="checkbox"/> local library research | <input type="checkbox"/> Sanborn maps |
| <input type="checkbox"/> informal archaeological inspection | <input checked="" type="checkbox"/> past sites search at FMSF | <input type="checkbox"/> non-local library research | <input type="checkbox"/> subdivision maps |
| <input type="checkbox"/> Public Lands Survey (DEP) | <input type="checkbox"/> FL Archives (Gray Building) | <input type="checkbox"/> building permits | <input type="checkbox"/> plat maps |
| <input type="checkbox"/> tax records/property deeds | <input type="checkbox"/> FL Photo Archives (Gray Building) | <input type="checkbox"/> demolition permits | <input type="checkbox"/> local newspaper files |
| <input checked="" type="checkbox"/> tax records only | <input type="checkbox"/> occupant/owner interview | <input type="checkbox"/> commercial permits | |
| <input type="checkbox"/> interior inspection | <input type="checkbox"/> neighbor interview | <input type="checkbox"/> occupation permits | |
| <input type="checkbox"/> other methods (specify) _____ | | | |

SURVEYOR'S EVALUATION OF SITE (Check one choice on each line)

Potentially eligible for local register? yes: name register at right no insufficient info Name of local register if eligible: _____
 Individually eligible for National Register? yes no insufficient info _____
 Potential contributor to Nat. Reg. district? yes no insufficient info _____
 Area(s) of Historical Significance (See National Register Bulletin 15, p. 8 for categories: e.g. "architecture," "ethnic heritage," "community planning & development," etc.) _____
 Community Planning and Development _____

Explanation of Evaluation (required, whether positive or not; limit to three lines; attach longer statement, if needed, on separate sheet) _____
 Based on available data, this Masonry Vernacular residence does not have any known historical significance. Consequently, as a typical example of Masonry Vernacular architecture in Pasco County, it does not appear to meet NRHP eligibility criteria.

DOCUMENTATION (Photos, Plans, etc.)

Bibliographic References (Use Continuation Sheet, give FMSF Manuscript # if relevant) Pasco County Property Appraiser's Office; City of Zephyrhills Historic Preservation Survey, Quatrefoil Consulting, June 1999; Zephyrhills Public Library; Zephyrhills Depot Museum; Zephyrhills City Directories 1945, 1961, 1963, 1975.
 Photographs (required) B&W print(s) at least 3x5, at least one main facade.
 Location of negatives & negative numbers Archaeological Consultants, Inc. Roll 4/6-7

RECORDER

Name (last name first)/Address/Phone/Fax/Email/Affiliatio Hinder, Kimberly
 Archaeological Consultants, Inc./ P.O. Box 5103, Sarasota, FL 34277-5103/(941)925-9906/(941)925-9767/ACIMAIN@COMPUSERVE.COM

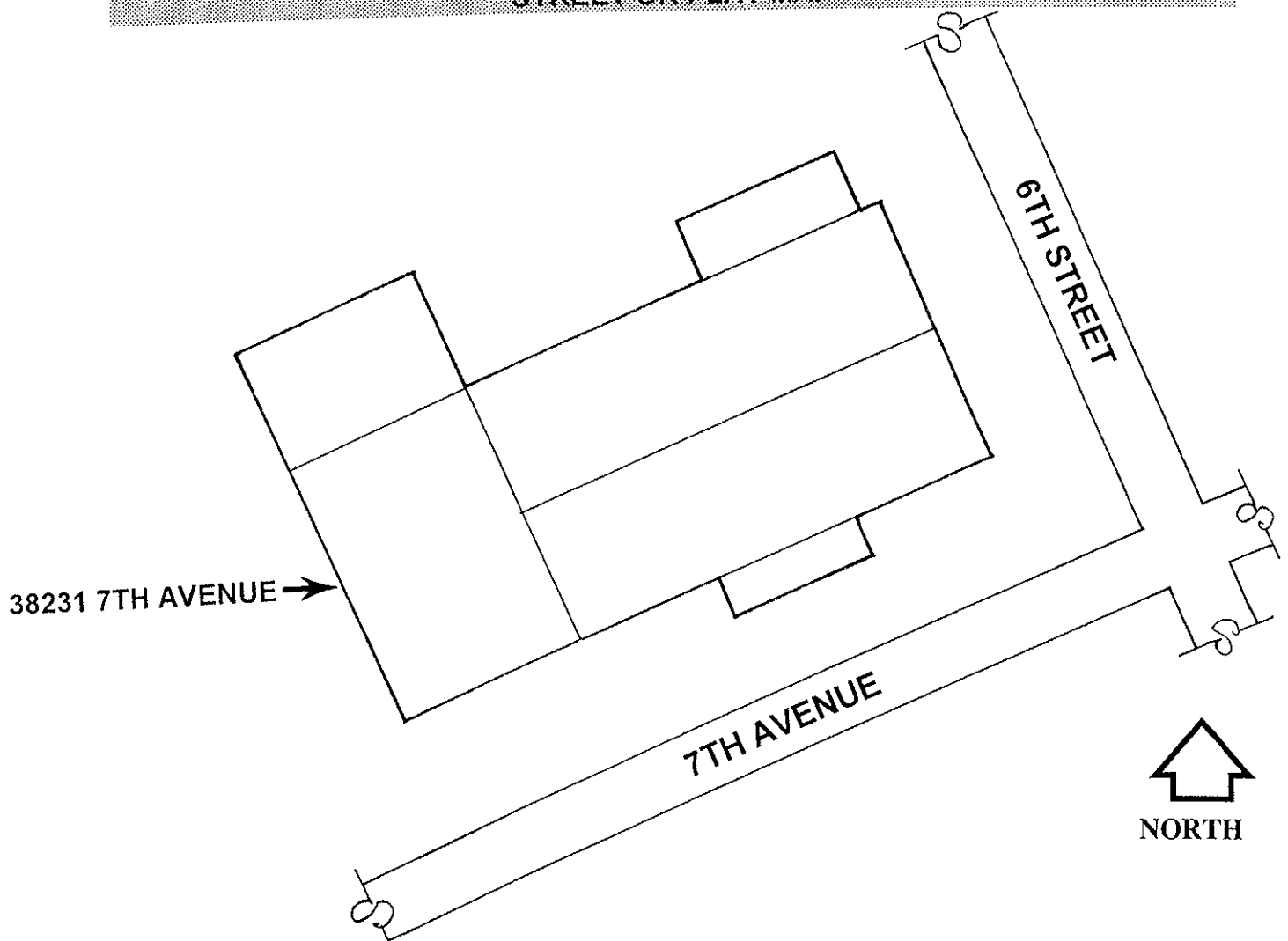
Remember: Use a Supplement for Site Forms or other continuation sheet for descriptions that do not fit in the spaces above.

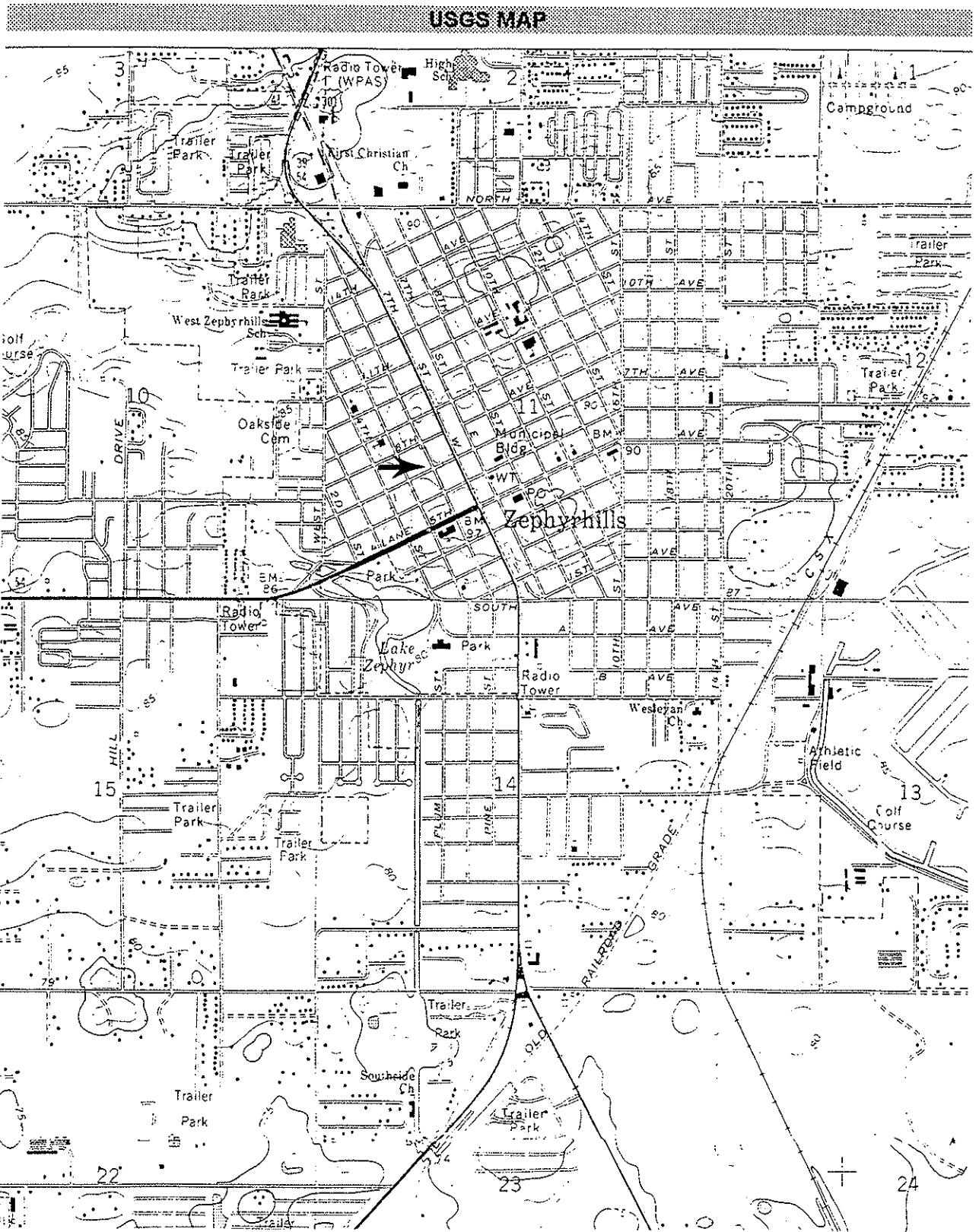
REQUIRED: (1) USGS 7.5' MAP WITH STRUCTURE PINPOINTED IN RED
 (2) LARGE SCALE STREET OR PLAT MAP
 (3) PHOTO OF MAIN FACADE, PREFER B&W, AT LEAST 3x5

PHOTOGRAPH

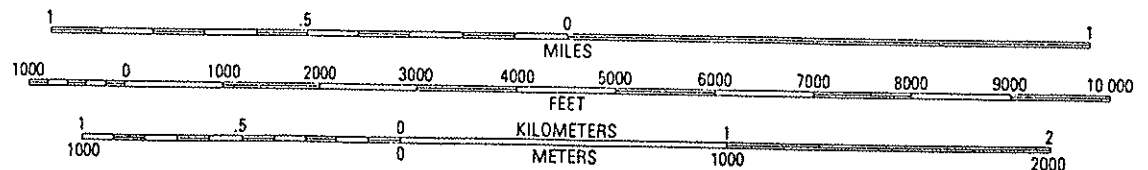
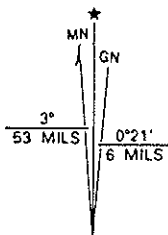


STREET OR PLAT MAP





ZEPHYRHILLS, FLA. 1975 PR 1987
 SCALE 1:24 000



UTM GRID AND 1988 MAGNETIC NORTH
 DECLINATION AT CENTER OF SHEET

HISTORICAL STRUCTURE FORM FLORIDA MASTER SITE FILE

Site #8 PA1194

Original
 Update
(give site #)

Version 3.0 11/96

Recorder # 4/10
Field Date 12/2/99
Form Date 12/6/99

Consult Guide To Historical Structure Forms for detailed instructions.

Site Name(s) (address if none) 5335 6th Street Multiple Listing [DHR only] _____
Survey CRAS of US 301, Zephyrhills Survey # _____
National Register Category (Please check one: consult with Site File before using last four): building structure district site object

LOCATION & IDENTIFICATION

Address (Include N,S,E,W;#;St.,Ave.,etc.) 5335 6th Street
Cross Streets (nearest/between) between 7th and 8th Avenues on W
City/Town (within 3 miles) Zephyrhills In Current City Limits: y n unknown
County Pasco Tax Parcel #(s) 1126210010123000060
Subdivision name City of Zephyrhills Block 123 Lot 6-8
Ownership (Please check one): private-profit private-individual city county Native American
 private-nonprofit private-unspecified state federal foreign unknown
Name of Public Tract (e.g., park) _____
Route to (especially if no street address) _____

MAPPING

USGS 7.5' Map Name & Date Zephyrhills, Fla. 1975 PR 1987
Township 26S Range 21E Section 11 1/4 section: NW SW SE NE Irregular-name:
Landgrant _____ UTM: Zone 16 17 Easting 383810 Northing 3123640
Plat or other map (map's name, location) PB 1, Pg 54

DESCRIPTION

Style* Ranch Exterior Plan* irregular Number of Stories 1
Structural System(s)* wood frame
Foundation: Type(s)* continuous Material(s)* concrete block
Exterior Fabric(s)* weatherboard
Roof: Type(s)* gable Material(s)* composition shingle
Roof secondary strucs. (dormers etc.)* _____
Chimney: No 1 Material(s)* masonry Location(s)* int W slope
Windows (types, materials, etc.)* 2/2 SHS, metal, independent; jalousie, metal, ribbon; 1/1 SHS, metal, paired
Main Entrance (stylistic details) _____
Porches: #open 1 #closed _____ #incised _____ Location(s) E
Porch roof type(s) gable
Exterior Ornament metal porch supports on brick piers, bay window, decorative shutters
Interior Plan* unknown
Condition (Please check one): excellent good fair deteriorated ruinous
Surroundings (N=None, S=Some, M=Most, A=All/nearly all): S commercial M residential _____ institutional _____ undeveloped
Ancillary Features (No., type of outbuildings, major landscape features. Use continuation sheet for descriptions of interior, landscaping, etc) _____

Archaeological Remains None observed Check if Archaeological Form completed
*Consult Guide to Historical Structure Forms for preferred descriptions (coded fields at the Site File).

DHR USE ONLY*****OFFICIAL EVALUATIONS*****DHR USE ONLY	
NR DATE	KEEPER-NR ELIGIBILITY: <input type="checkbox"/> yes <input type="checkbox"/> no Date: _____
	SHPO-NR ELIGIBILITY: <input type="checkbox"/> yes <input type="checkbox"/> no <input type="checkbox"/> potentially elig. <input type="checkbox"/> insufficient info Date: _____
DELIST DATE	LOCAL DESIGNATION: _____ Date: _____
	Local office: _____
National Register Criteria for Evaluation <input type="checkbox"/> a <input type="checkbox"/> b <input type="checkbox"/> c <input type="checkbox"/> d (See National Register Bulletin 15, p.2)	

Consult Guide to Historical Structure Forms for detailed instructions

HISTORY

Construction date: Exactly (year) Approximately 1950 (year) Earlier than (year) Later than (year)

Architect (last name first): unknown Builder (last name first) unknown

Moves: [] yes [x] no [] unknown Date Original address

Alterations: [x] yes [] no [] unknown Date c.1980 Nature* encl garage, repl windows

Additions: [x] yes [] no [] unknown Date c.1960;80 Nature* room and garage addt. on N, room addt on W

Original Use* (give date ranges) residential

Intermediate Uses* (give date ranges) residential

Present Use* (give date ranges) residential

Ownership History (especially original owner, dates, profession, etc.) James and Jean Baugus (10/94)

*Consult Guide to Historical Structure Forms for preferred descriptions (coded fields at the Site File).

RESEARCH METHODS (Check all choices that apply; if needed write others at bottom)

- [] formal archaeological survey [x] past surveys search at FMSF [x] local library research [] Sanborn maps
[] informal archaeological inspection [x] past sites search at FMSF [] non-local library research [] subdivision maps
[] Public Lands Survey (DEP) [] FL Archives (Gray Building) [] building permits [] plat maps
[] tax records/property deeds [] FL Photo Archives (Gray Building) [] demolition permits [] local newspaper files
[x] tax records only [] occupant/owner interview [] commercial permits
[] interior inspection [] neighbor interview [] occupation permits
[] other methods (specify)

SURVEYOR'S EVALUATION OF SITE (Check one choice on each line)

Potentially eligible for local register? [] yes: name register at right [x] no [] insufficient info Name of local register if eligible:
Individually eligible for National Register? [] yes [x] no [] insufficient info
Potential contributor to Nat. Reg. district? [] yes [x] no [] insufficient info

Area(s) of Historical Significance (See National Register Bulletin 15, p. 8 for categories: e.g. "architecture," "ethnic heritage," "community planning & development," etc.)

Community Planning and Development

Explanation of Evaluation (required, whether positive or not; limit to three lines; attach longer statement, if needed, on separate sheet)

This modified building, of no known historical significance, is a typical example of the post World War II

Ranch style which was popular throughout Florida and Pasco County. Thus, it does not appear

to meet NRHP eligibility criteria.

DOCUMENTATION (Photos, Plans, etc.)

Bibliographic References (Use Continuation Sheet, give FMSF Manuscript # if relevant) Pasco County Property Appraiser's Office; City of Zephyrhills Historic Preservation Survey, Quatrefoil Consulting, June 1999; Zephyrhills Public Library; Zephyrhills Depot Museum; Zephyrhills City Directories 1945, 1961, 1963, 1975.

Photographs (required) B&W print(s) at least 3x5, at least one main facade.

Location of negatives & negative numbers Archaeological Consultants, Inc. Roll 4/10, 5/17-18

RECORDER


Name (last name first)/Address/Phone/Fax/Email/Affiliatio Hinder, Kimberly

Archaeological Consultants, Inc./ P.O. Box 5103, Sarasota, FL 34277-5103/(941)925-9906/(941)925-9767/ACIMAIN@COMPUSERVE.COM

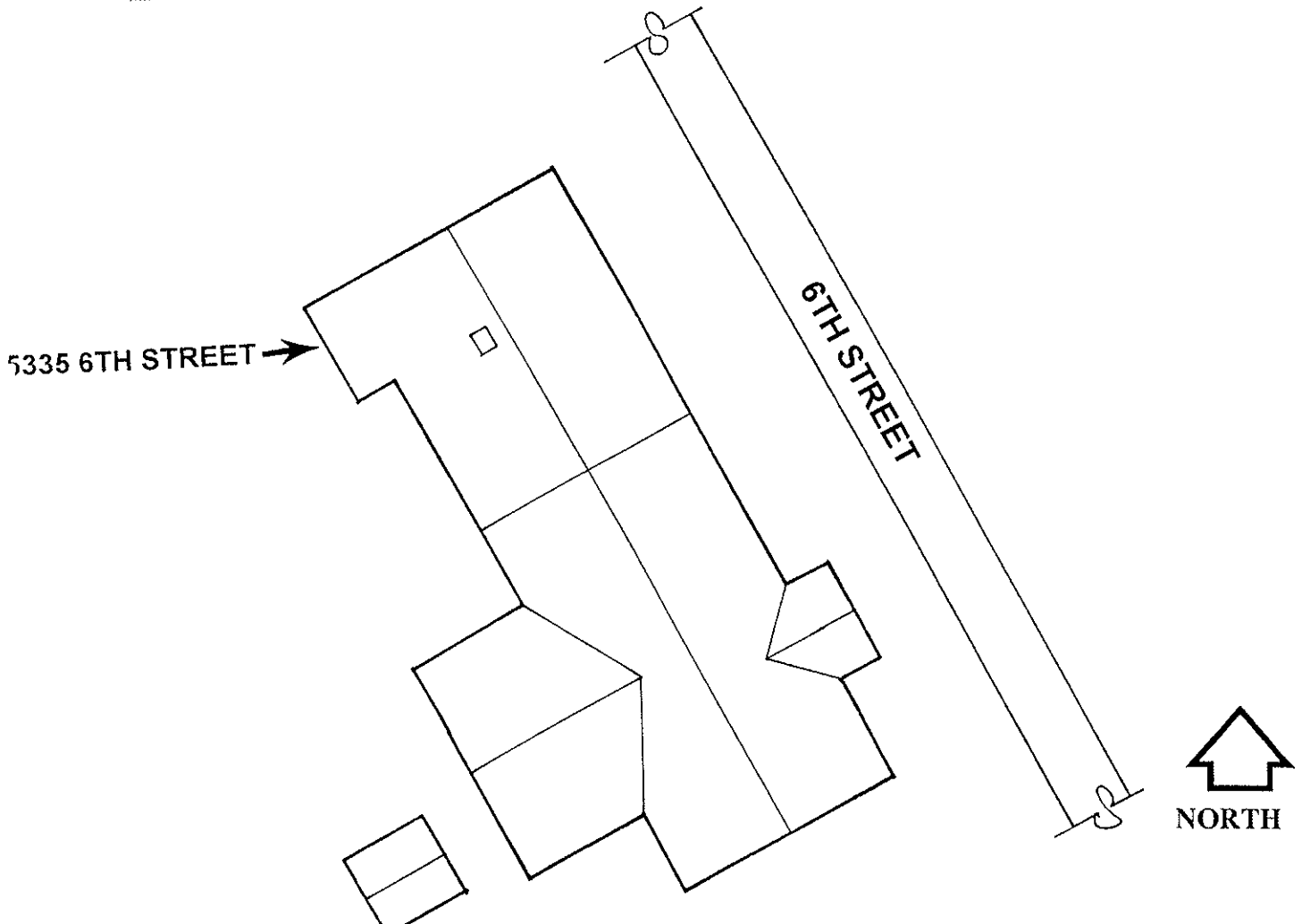
Remember: Use a Supplement for Site Forms or other continuation sheet for descriptions that do not fit in the spaces above.

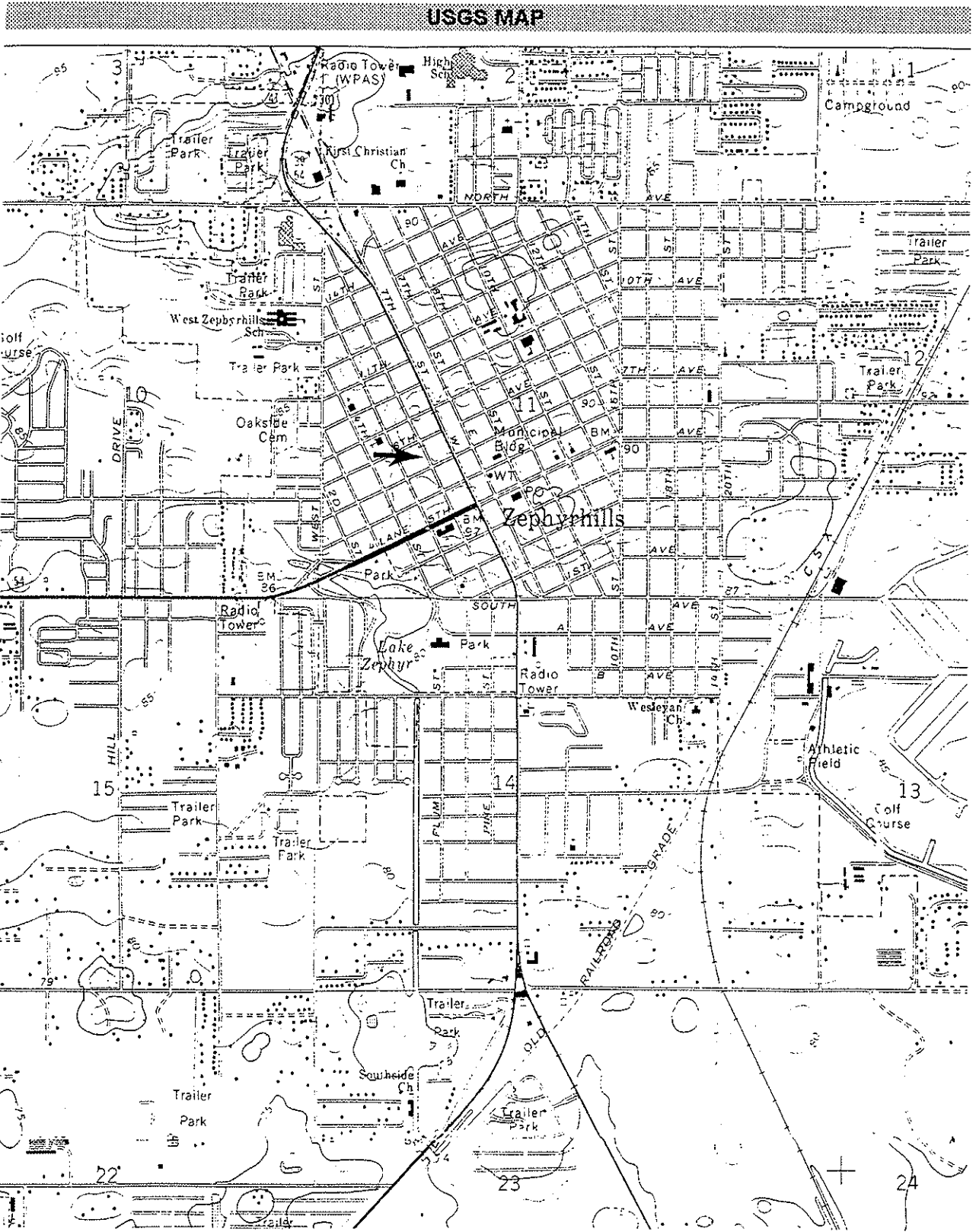
- REQUIRED: (1) USGS 7.5' MAP WITH STRUCTURE PINPOINTED IN RED
(2) LARGE SCALE STREET OR PLAT MAP
(3) PHOTO OF MAIN FACADE, PREFER B&W, AT LEAST 3x5

PHOTOGRAPH

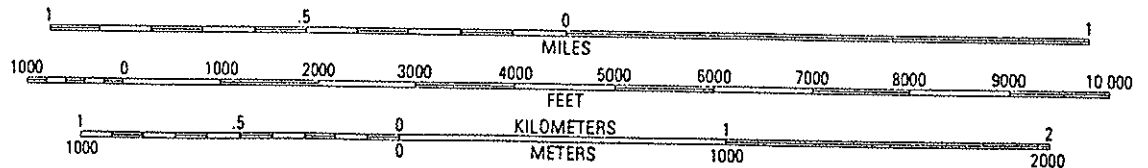
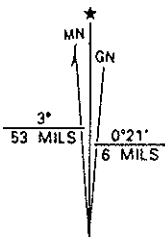


STREET OR PLAT MAP





ZEPHYRHILLS, FLA. 1975 PR 1987
SCALE 1:24 000



UTM GRID AND 1988 MAGNETIC NORTH DECLINATION AT CENTER OF SHEET

HISTORICAL STRUCTURE FORM FLORIDA MASTER SITE FILE

Site #8 PA1195

Original
 Update
(give site #)

Version 3.0 11/96

Recorder # 6/21
Field Date 1/27/00
Form Date 2/3/00

Consult Guide To Historical Structure Forms for detailed instructions.

Site Name(s) (address if none) 5453 6th Street Multiple Listing [DHR only] _____
Survey CRAS of US 301, Zephyrhills Survey # _____
National Register Category (Please check one: consult with Site File before using last four): building structure district site object

LOCATION & IDENTIFICATION

Address (Include N,S,E,W, #; St., Ave., etc.) 5453 6th Street
Cross Streets (nearest/between) SW corner of 10th Avenue and 6th Street
City/Town (within 3 miles) Zephyrhills In Current City Limits: y n unknown
County Pasco Tax Parcel #(s) 1126210010091000010
Subdivision name City of Zephyrhills Block 91 Lot 1-5
Ownership (Please check one): private-profit private-individual city county Native American
 private-nonprofit private-unspecified state federal foreign unknown
Name of Public Tract (e.g., park) _____
Route to (especially if no street address) _____

MAPPING

USGS 7.5' Map Name & Date Zephyrhills, Fla. 1975 PR 1987
Township 26S Range 21E Section 11 1/4 section: NW SW SE NE Irregular-name:
Landgrant _____ UTM: Zone 16 17 Easting 383690 Northing 3123890
Plat or other map (map's name, location) PB 1, Pg 54

DESCRIPTION

Style* Frame Vernacular Exterior Plan* rectangular Number of Stories 1
Structural System(s)* wood frame
Foundation: Type(s)* pier Material(s)* obscured with metal siding
Exterior Fabric(s)* asbestos shingle
Roof: Type(s)* gable Material(s)* composition roll
Roof secondary strucs. (dormers etc.)* _____
Chimney: No 0 Material(s)* _____ Location(s)* _____
Windows (types, materials, etc.)* 2/2 SHS, metal, independent; 2/2/2 THS, metal, independent flanking entrance

Main Entrance (stylistic details) _____
Porches: #open 2 #closed _____ #incised _____ Location(s) E, NW
Porch roof type(s) gable, shed
Exterior Ornament gable vent

Interior Plan* unknown
Condition (Please check one): excellent good fair deteriorated ruinous
Surroundings (N=None, S=Some, M=Most, A=All/nearly all): S commercial M residential _____ institutional _____ undeveloped
Ancillary Features (No., type of outbuildings; major landscape features. Use continuation sheet for descriptions of interior, landscaping, etc)
ca. 1996 one car metal garage on SW

Archaeological Remains None observed. Check if Archaeological Form completed
*Consult Guide to Historical Structure Forms for preferred descriptions (coded fields at the Site File).

DHR USE ONLY*****OFFICIAL EVALUATIONS*****DHR USE ONLY	
NR DATE	KEEPER-NR ELIGIBILITY: <input type="checkbox"/> yes <input type="checkbox"/> no Date _____
	SHPO-NR ELIGIBILITY: <input type="checkbox"/> yes <input type="checkbox"/> no <input type="checkbox"/> potentially elig. <input type="checkbox"/> insufficient info Date _____
DELIST DATE	LOCAL DESIGNATION: _____ Date _____
	Local office _____
National Register Criteria for Evaluation: <input type="checkbox"/> a <input type="checkbox"/> b <input type="checkbox"/> c <input type="checkbox"/> d (See National Register Bulletin 15, p.2)	

Consult Guide to Historical Structure Forms for detailed instructions

HISTORY

Construction date: Exactly (year) Approximately 1949 (year) Earlier than (year) Later than (year)
Architect (last name first): unknown Builder (last name first) unknown
Moves: [] yes [X] no [] unknown Date Original address
Alterations: [X] yes [] no [] unknown Date c.1985 Nature* repl windows
Additions: [X] yes [] no [] unknown Date c.1990 Nature* room and porch addts. on W
Original Use* (give date ranges) residential
Intermediate Uses* (give date ranges) residential
Present Use* (give date ranges) residential
Ownership History (especially original owner, dates, profession, etc.) Carrie Caviness (1974)

*Consult Guide to Historical Structure Forms for preferred descriptions (coded fields at the Site File).

RESEARCH METHODS (Check all choices that apply; if needed write others at bottom)

- [] formal archaeological survey [X] past surveys search at FMSF [X] local library research [] Sanborn maps
[] informal archaeological inspection [X] past sites search at FMSF [] non-local library research [] subdivision maps
[] Public Lands Survey (DEP) [] FL Archives (Gray Building) [] building permits [] plat maps
[] tax records/property deeds [] FL Photo Archives (Gray Building) [] demolition permits [] local newspaper files
[X] tax records only [] occupant/owner interview [] commercial permits
[] interior inspection [] neighbor interview [] occupation permits
[] other methods (specify)

SURVEYOR'S EVALUATION OF SITE (Check one choice on each line)

Potentially eligible for local register? [] yes: name register at right [X] no [] insufficient info Name of local register if eligible:
Individually eligible for National Register? [] yes [X] no [] insufficient info
Potential contributor to Nat. Reg. district? [] yes [X] no [] insufficient info
Area(s) of Historical Significance (See National Register Bulletin 15, p. 8 for categories: e.g. "architecture," "ethnic heritage," "community planning & development," etc.)
Community Planning and Development

Explanation of Evaluation (required, whether positive or not; limit to three lines; attach longer statement, if needed, on separate sheet)
Architecturally, this building is typical of Frame Vernacular residences found throughout the area. Based upon the
limited information available, this building does not appear to have any historical significance. Thus,
it does not appear to meet NRHP eligibility criteria.

DOCUMENTATION (Photos, Plans, etc.)

Bibliographic References (Use Continuation Sheet, give FMSF Manuscript # if relevant) Pasco County Property Appraiser's Office; City of
Zephyrhills Historic Preservation Survey, Quatrefoil Consulting, June 1999; Zephyrhills Public Library; Zephyrhills Depot Museum;
Zephyrhills City Directories 1945, 1961, 1963, 1975
Photographs (required) B&W print(s) at least 3x5, at least one main facade.
Location of negatives & negative numbers Archaeological Consultants, Inc. Roll 6/21-23

RECORDER

Name (last name first)/Address/Phone/Fax/Email/Affiliatio Hinder, Kimberly
Archaeological Consultants, Inc./ P.O. Box 5103, Sarasota, FL 34277-5103/(941)925-9906/(941)925-9767/ACIMAIN@COMPUSERVE.COM

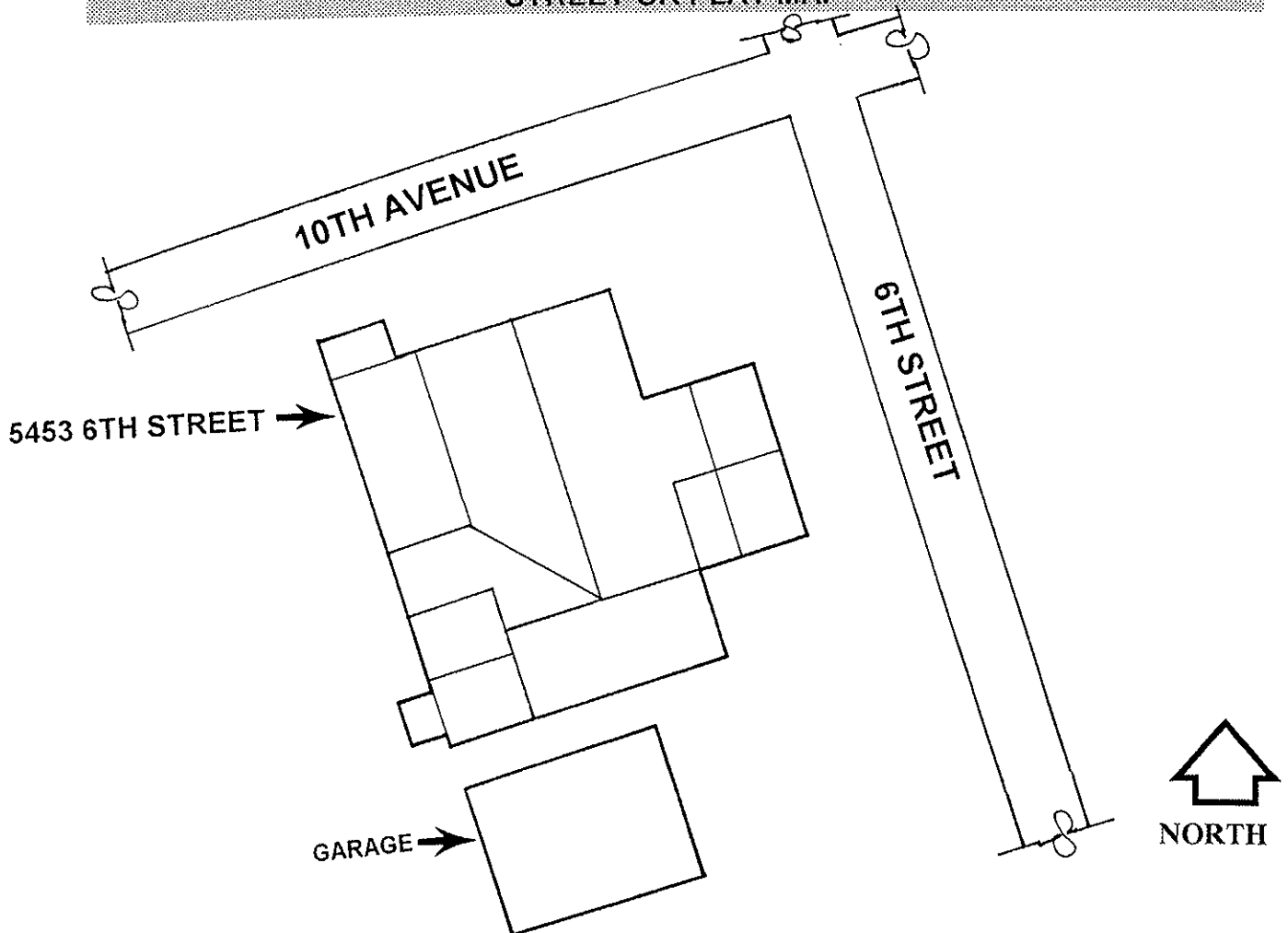
Remember: Use a Supplement for Site Forms or other continuation sheet for descriptions that do not fit in the spaces above.

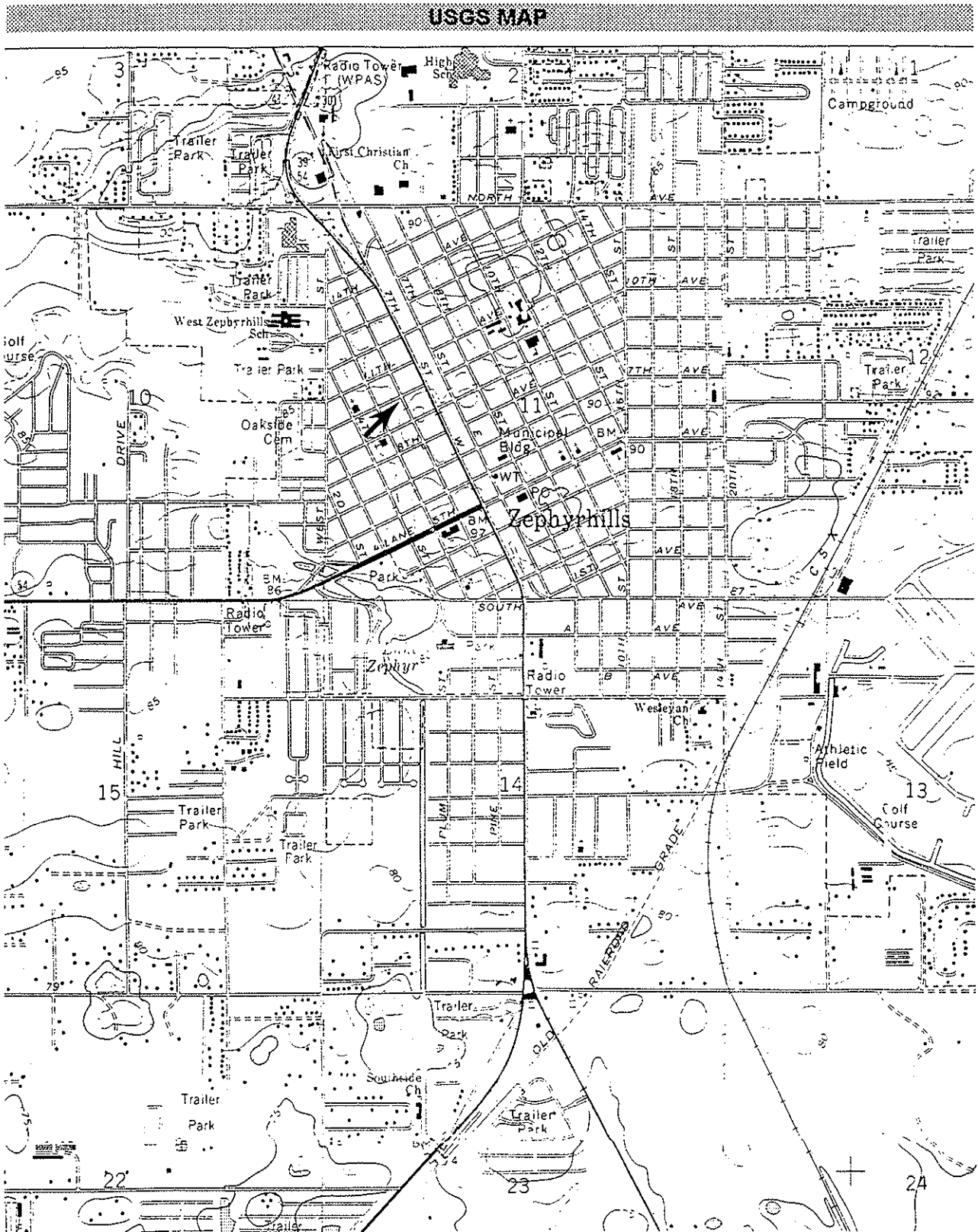
- REQUIRED: (1) USGS 7.5' MAP WITH STRUCTURE PINPOINTED IN RED
(2) LARGE SCALE STREET OR PLAT MAP
(3) PHOTO OF MAIN FACADE, PREFER B&W, AT LEAST 3x5

PHOTOGRAPH

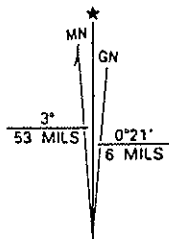


STREET OR PLAT MAP

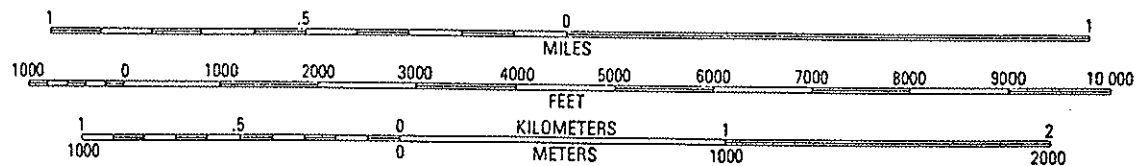




ZEPHYRHILLS, FLA. 1975 PR 1987
SCALE 1:24 000



UTM GRID AND 1988 MAGNETIC NORTH
DECLINATION AT CENTER OF SHEET



HISTORICAL STRUCTURE FORM

Site #8 PA1196

FLORIDA MASTER SITE FILE

Recorder # 6/24

Version 3.0 11/96

Field Date 1/27/00

Original

Update

(give site #)

Consult Guide To Historical Structure Forms for detailed instructions.

Form Date 2/3/00

Site Name(s) (address if none) 5537 Gall Blvd. (US 301)

Multiple Listing [DHR only]

Survey CRAS of US 301, Zephyrhills

Survey #

National Register Category (Please check one: consult with Site File before using last four): building structure district site object

LOCATION & IDENTIFICATION

Address (include N,S,E,W,#,St.,Ave.,etc.) 5537 Gall Blvd. (US 301)

Cross Streets (nearest/between) NW corner of 10th Avenue and Gall Blvd.

City/Town (within 3 miles) Zephyrhills

In Current City Limits: y n unknown

County Pasco

Tax Parcel #(s) 1126210010065000100

Subdivision name City of Zephyrhills

Block 65

Lot 10-12

Ownership (Please check one): private-profit private-individual city county Native American private-nonprofit private-unspecified state federal foreign unknown

Name of Public Tract (e.g., park)

Route to (especially if no street address)

MAPPING

USGS 7.5' Map Name & Date Zephyrhills, Fla. 1975 PR 1987

Township 26S Range 21E Section 11 1/4 section: NW SW SE NE Irregular-name:

Landgrant UTM: Zone 16 17 Easting 383780 Northing 3123940

Plat or other map (map's name, location) PB 1, Pg 54

DESCRIPTION

Style* Bungalow Exterior Plan* rectangular Number of Stories 1

Structural System(s)* masonry

Foundation: Type(s)* continuous Material(s)* concrete block

Exterior Fabric(s)* stucco

Roof: Type(s)* gable, hip, shed Material(s)* composition shingle

Roof secondary strucs. (dormers etc.)*

Chimney: No 0 Material(s)* Location(s)*

Windows (types, materials, etc.)* 3/1 DHS, wood, independent; 1/1 DHS, wood, independent; 1 light fixed, wood, paired; 2/2 SHS, metal, independent

Main Entrance (stylistic details)

Porches: #open #closed #incised 1 Location(s) E

Porch roof type(s) included

Exterior Ornament gable vent, knee braces

Interior Plan* unknown

Condition (Please check one): excellent good fair deteriorated ruinous

Surroundings (N=None, S=Some, M=Most, A=All/nearly all): S commercial S residential institutional undeveloped

Ancillary Features (No., type of outbuildings; major landscape features. Use continuation sheet for descriptions of interior, landscaping, etc)

ca. 1987 metal shed on W

Archaeological Remains None observed.

Check if Archaeological Form completed

*Consult Guide to Historical Structure Forms for preferred descriptions (coded fields at the Site File).

DHR USE ONLY*****OFFICIAL EVALUATIONS*****DHR USE ONLY

NR DATE KEEPER-NR ELIGIBILITY yes no Date

SHPO-NR ELIGIBILITY: yes no potentially elig. insufficient info Date

DELIST DATE LOCAL DESIGNATION: Date

Local office

National Register Criteria for Evaluation a b c d (See National Register Bulletin 15, p.2)

Consult Guide to Historical Structure Forms for detailed instructions

HISTORY

Construction date: Exactly _____ (year) Approximately 1932 (year) Earlier than _____ (year) Later than _____ (year)

Architect (last name first): unknown Builder (last name first) unknown

Moves: yes no unknown Date _____ Original address _____

Alterations: yes no unknown Date c.1987 Nature* encl E porch, repl windows, stuccoed exterior

Additions: yes no unknown Date c.1987 Nature* room addt on W

Original Use* (give date ranges) residential

Intermediate Uses* (give date ranges) residential

Present Use* (give date ranges) commercial

Ownership History (especially original owner, dates, profession, etc.) Howard S. Baughman, Inc. (12/98)

*Consult Guide to Historical Structure Forms for preferred descriptions (coded fields at the Site File).

RESEARCH METHODS (Check all choices that apply; if needed write others at bottom)

- | | | | |
|---|---|--|--|
| <input type="checkbox"/> formal archaeological survey | <input checked="" type="checkbox"/> past surveys search at FMSF | <input checked="" type="checkbox"/> local library research | <input type="checkbox"/> Sanborn maps |
| <input type="checkbox"/> informal archaeological inspection | <input checked="" type="checkbox"/> past sites search at FMSF | <input type="checkbox"/> non-local library research | <input type="checkbox"/> subdivision maps |
| <input type="checkbox"/> Public Lands Survey (DEP) | <input type="checkbox"/> FL Archives (Gray Building) | <input type="checkbox"/> building permits | <input type="checkbox"/> plat maps |
| <input type="checkbox"/> tax records/property deeds | <input type="checkbox"/> FL Photo Archives (Gray Building) | <input type="checkbox"/> demolition permits | <input type="checkbox"/> local newspaper files |
| <input checked="" type="checkbox"/> tax records only | <input type="checkbox"/> occupant/owner interview | <input type="checkbox"/> commercial permits | |
| <input type="checkbox"/> interior inspection | <input type="checkbox"/> neighbor interview | <input type="checkbox"/> occupation permits | |
| <input type="checkbox"/> other methods (specify) _____ | | | |

SURVEYOR'S EVALUATION OF SITE (Check one choice on each line)

Potentially eligible for local register? yes: name register at right no insufficient info Name of local register if eligible: _____

Individually eligible for National Register? yes no insufficient info _____

Potential contributor to Nat. Reg. district? yes no insufficient info _____

Area(s) of Historical Significance (See National Register Bulletin 15, p. 8 for categories: e.g. "architecture," "ethnic heritage," "community planning & development," etc.) _____

Community Planning and Development _____

Explanation of Evaluation (required, whether positive or not; limit to three lines; attach longer statement, if needed, on separate sheet)

Non-historic and non-sympathetic alterations to this building have diminished its architectural integrity.

Additionally, available data did not indicate that it possesses any historical significance. Thus, it does not appear to meet NRHP eligibility criteria.

DOCUMENTATION (Photos, Plans, etc.)

Bibliographic References (Use Continuation Sheet, give FMSF Manuscript # if relevant) Pasco County Property Appraiser's Office; City of Zephyrhills Historic Preservation Survey, Quatrefoil Consulting, June 1999; Zephyrhills Public Library; Zephyrhills Depot Museum; Zephyrhills City Directories 1945, 1961, 1963, 1975.

Photographs (required) B&W print(s) at least 3x5, at least one main facade.

Location of negatives & negative numbers Archaeological Consultants, Inc. Roll 6/24-24a

RECORDER

Name (last name first)/Address/Phone/Fax/Email/Affiliatio Hinder, Kimberly

Archaeological Consultants, Inc./ P.O. Box 5103, Sarasota, FL 34277-5103/(941)925-9906/(941)925-9767/ACIMAIN@COMPUSERVE.COM

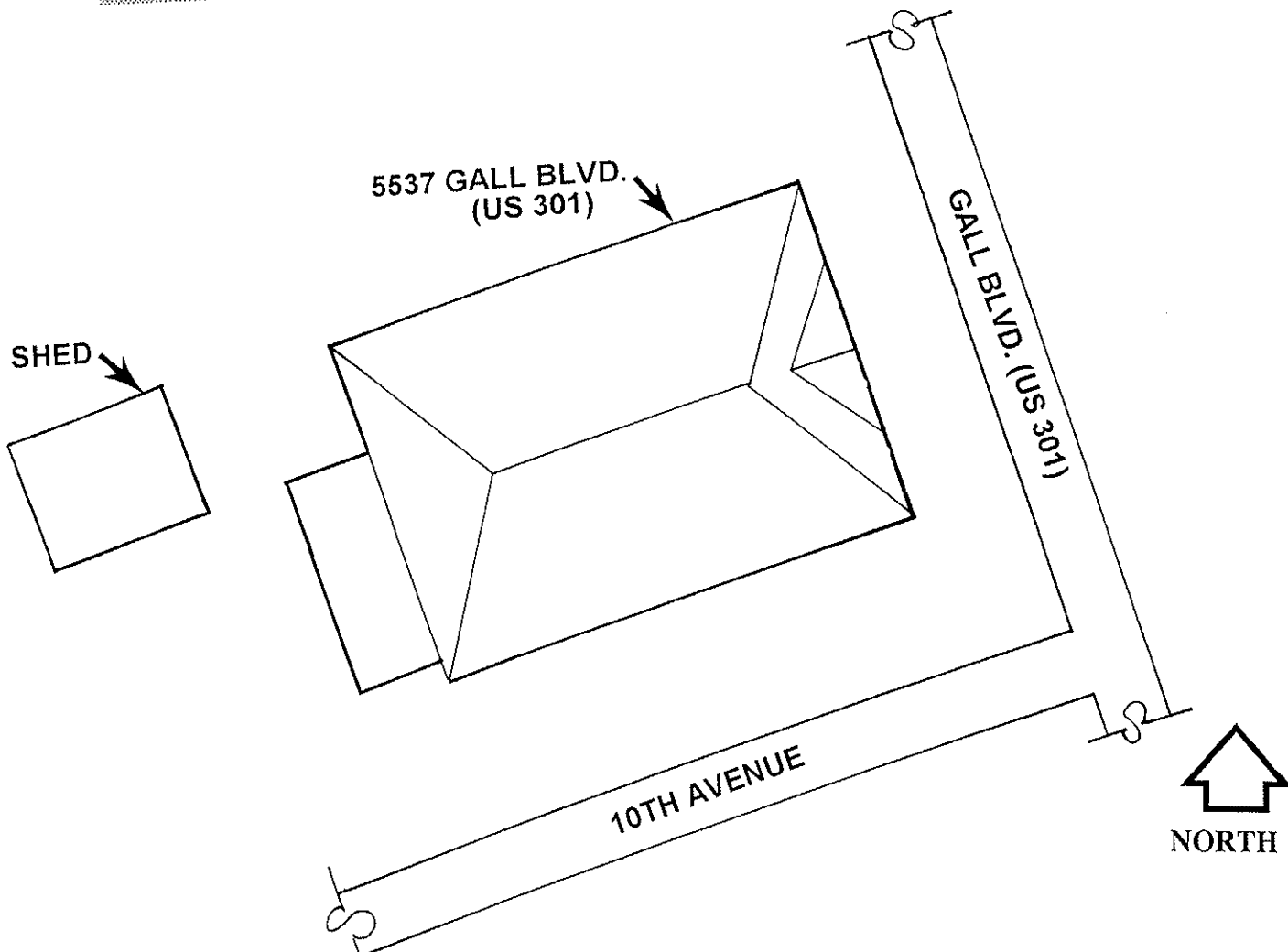
Remember: Use a Supplement for Site Forms or other continuation sheet for descriptions that do not fit in the spaces above.

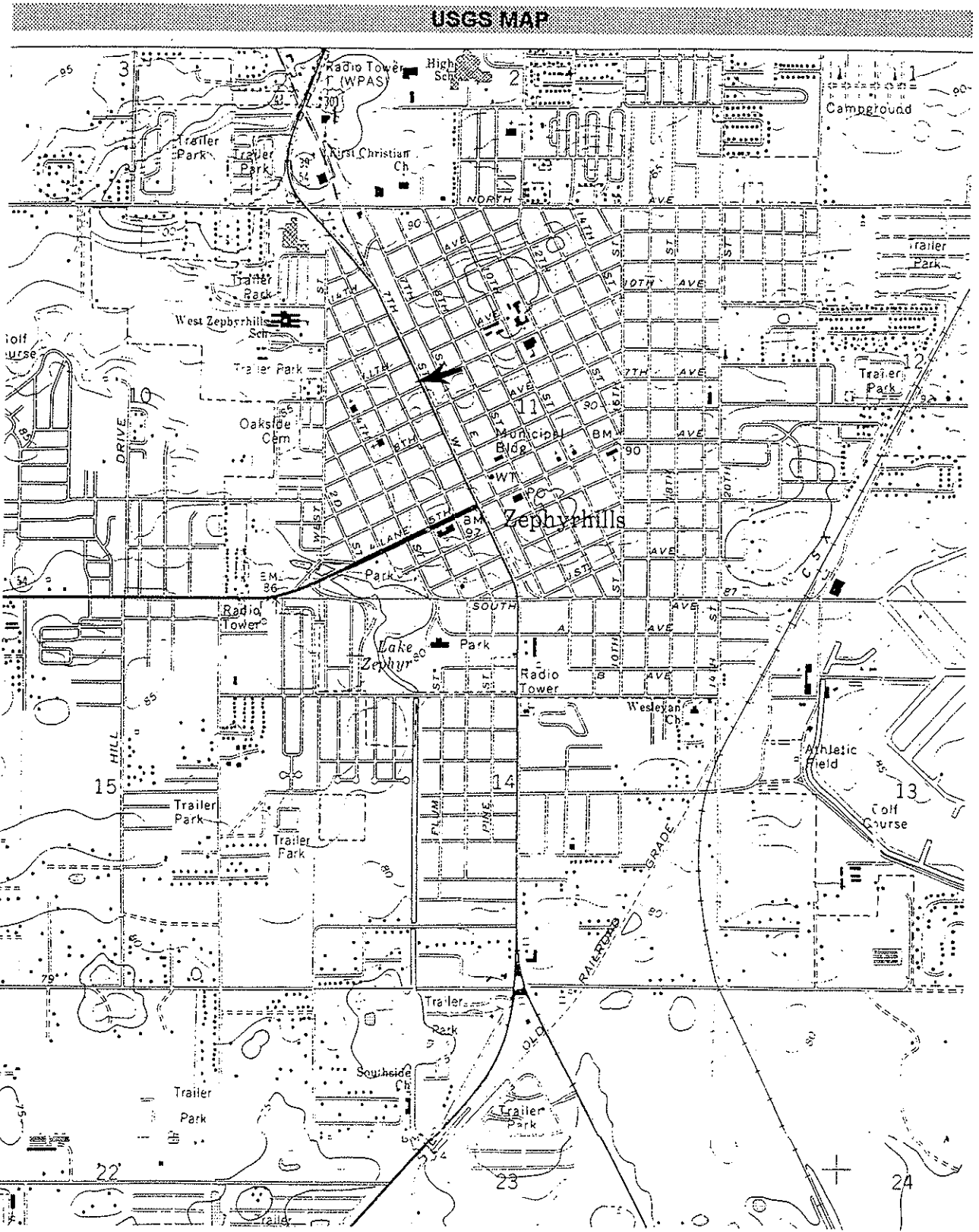
REQUIRED: (1) USGS 7.5' MAP WITH STRUCTURE PINPOINTED IN RED
 (2) LARGE SCALE STREET OR PLAT MAP
 (3) PHOTO OF MAIN FACADE, PREFER B&W, AT LEAST 3x5

PHOTOGRAPH

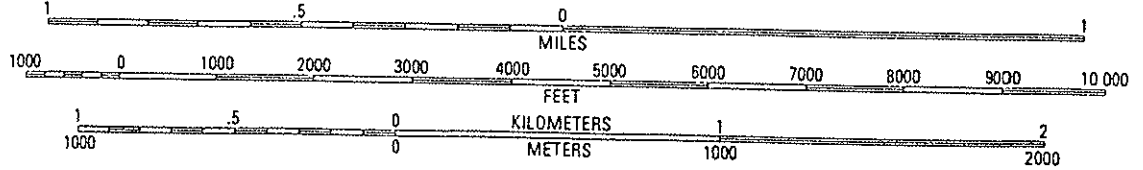
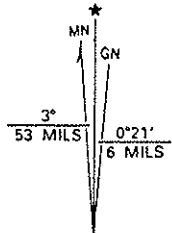


STREET OR PLAT MAP





ZEPHYRHILLS, FLA. 1975 PR 1987
SCALE 1:24 000



UTM GRID AND 1988 MAGNETIC NORTH DECLINATION AT CENTER OF SHEET

HISTORICAL STRUCTURE FORM

Site #8 PA1197

FLORIDA MASTER SITE FILE

Recorder # 6/14

Version 3.0 11/96

Field Date 1/27/00

Original

Update

(give site #)

Consult Guide To Historical Structure Forms for detailed instructions.

Form Date 2/3/00

Site Name(s) (address if none) 5801 Gail Blvd. (US 301)

Multiple Listing [DHR only]

Survey CRAS of US 301, Zephyrhills

Survey #

National Register Category (Please check one: consult with Site File before using last four): building structure district site object

LOCATION & IDENTIFICATION

Address (Include N,S,E,W,#;St.,Ave.,etc.) 5801 Gail Blvd. (US 301)

Cross Streets (nearest/between) NW corner of 14th Avenue and Gail Blvd

City/Town (within 3 miles) Zephyrhills

In Current City Limits: y n unknown

County Pasco

Tax Parcel #(s) 1126210010012000100

Subdivision name City of Zephyrhills

Block 12

Lot 10-12

Ownership (Please check one): private-profit private-individual city county Native American private-nonprofit private-unspecified state federal foreign unknown

Name of Public Tract (e.g., park)

Route to (especially if no street address)

MAPPING

USGS 7.5' Map Name & Date Zephyrhills, Fla. 1975 PR 1987

Township 26S Range 21E Section 11 1/4 section: NW SW SE NE irregular-name:

Landgrant UTM: Zone 16 17 Easting 383580 Northing 3124330

Plat or other map (map's name, location) PB 1, Pg 54

DESCRIPTION

Style* Frame Vernacular Exterior Plan* rectangular Number of Stories 1

Structural System(s)* wood frame

Foundation: Type(s)* continuous Material(s)* concrete block

Exterior Fabric(s)* metal siding

Roof: Type(s)* gable, shed Material(s)* composition shingle

Roof secondary strucs. (dormers etc.)*

Chimney: No 1 Material(s)* concrete block Location(s)* int E slope

Windows (types, materials, etc.)* 1/1 DHS, wood, independent; 1 light casement flanking 1 light fixed

Main Entrance (stylistic details)

Porches: #open 1 #closed 1 #incised Location(s) E, W

Porch roof type(s) shed, shed

Exterior Ornament gable vent

Interior Plan* unknown

Condition (Please check one): excellent good fair deteriorated ruinous

Surroundings (N=None, S=Some, M=Most, A=All/nearly all): M commercial S residential institutional undeveloped

Ancillary Features (No., type of outbuildings; major landscape features. Use continuation sheet for descriptions of interior, landscaping, etc)

Archaeological Remains None observed.

Check if Archaeological Form completed

*Consult Guide to Historical Structure Forms for preferred descriptions (coded fields at the Site File).

DHR USE ONLY*****OFFICIAL EVALUATIONS*****DHR USE ONLY	
NR DATE	KEEPER-NR ELIGIBILITY <input type="checkbox"/> yes <input type="checkbox"/> no Date: _____
	SHPO-NR ELIGIBILITY: <input type="checkbox"/> yes <input type="checkbox"/> no <input type="checkbox"/> potentially elig. <input type="checkbox"/> insufficient info Date: _____
DELIST DATE	LOCAL DESIGNATION: _____ Date: _____
	Local office _____
National Register Criteria for Evaluation <input type="checkbox"/> a <input type="checkbox"/> b <input type="checkbox"/> c <input type="checkbox"/> d (See National Register Bulletin 15, p.2)	

HISTORICAL STRUCTURE FORM

Consult Guide to Historical Structure Forms for detailed instructions

HISTORY

Construction date: Exactly _____ (year) Approximately 1950 (year) Earlier than _____ (year) Later than _____ (year)

Architect (last name first): unknown Builder (last name first) unknown

Moves: yes no unknown Date _____ Original address _____

Alterations: yes no unknown Date c.1985 Nature* repl siding

Additions: yes no unknown Date c.1985 Nature* garage addt. on S

Original Use* (give date ranges) residential

Intermediate Uses* (give date ranges) commercial

Present Use* (give date ranges) commercial

Ownership History (especially original owner, dates, profession, etc.) Katherine M. Brewer (2/95)

*Consult Guide to Historical Structure Forms for preferred descriptions (coded fields at the Site File).

RESEARCH METHODS (Check all choices that apply; if needed write others at bottom)

- | | | | |
|---|---|--|--|
| <input type="checkbox"/> formal archaeological survey | <input checked="" type="checkbox"/> past surveys search at FMSF | <input checked="" type="checkbox"/> local library research | <input type="checkbox"/> Sanborn maps |
| <input type="checkbox"/> informal archaeological inspection | <input checked="" type="checkbox"/> past sites search at FMSF | <input type="checkbox"/> non-local library research | <input type="checkbox"/> subdivision maps |
| <input type="checkbox"/> Public Lands Survey (DEP) | <input type="checkbox"/> FL Archives (Gray Building) | <input type="checkbox"/> building permits | <input type="checkbox"/> plat maps |
| <input type="checkbox"/> tax records/property deeds | <input type="checkbox"/> FL Photo Archives (Gray Building) | <input type="checkbox"/> demolition permits | <input type="checkbox"/> local newspaper files |
| <input checked="" type="checkbox"/> tax records only | <input type="checkbox"/> occupant/owner interview | <input type="checkbox"/> commercial permits | |
| <input type="checkbox"/> interior inspection | <input type="checkbox"/> neighbor interview | <input type="checkbox"/> occupation permits | |
| <input type="checkbox"/> other methods (specify) _____ | | | |

SURVEYOR'S EVALUATION OF SITE (Check one choice on each line)

Potentially eligible for local register? yes: name register at right no insufficient info Name of local register if eligible: _____

Individually eligible for National Register? yes no insufficient info _____

Potential contributor to Nat. Reg. district? yes no insufficient info _____

Area(s) of Historical Significance (See National Register Bulletin 15, p. 8 for categories: e.g. "architecture," "ethnic heritage," "community planning & development," etc.) _____

Community Planning and Development _____

Explanation of Evaluation (required, whether positive or not; limit to three lines; attach longer statement, if needed, on separate sheet) _____

Because many examples of Frame Vernacular buildings with these characteristics still exist _____

throughout Pasco County and available data revealed no historical significance, this building does _____

not appear to be eligible for listing in the NRHP. _____

DOCUMENTATION (Photos, Plans, etc.)

Bibliographic References (Use Continuation Sheet, give FMSF Manuscript # if relevant) Pasco County Property Appraiser's Office; City of

Zephyrhills Historic Preservation Survey, Quatrefoil Consulting, June 1999; Zephyrhills Public Library; Zephyrhills Depot Museum;

Zephyrhills City Directories 1945, 1961, 1963, 1975.

Photographs (required) B&W print(s) at least 3x5, at least one main facade. _____

Location of negatives & negative numbers Archaeological Consultants, Inc. Roll 6/14-15

RECORDER

Name (last name first)/Address/Phone/Fax/Email/Affiliatio Hinder, Kimberly

Archaeological Consultants, Inc./ P.O. Box 5103, Sarasota, FL 34277-5103/(941)925-9906/(941)925-9767/ACIMAIN@COMPUSERVE.COM

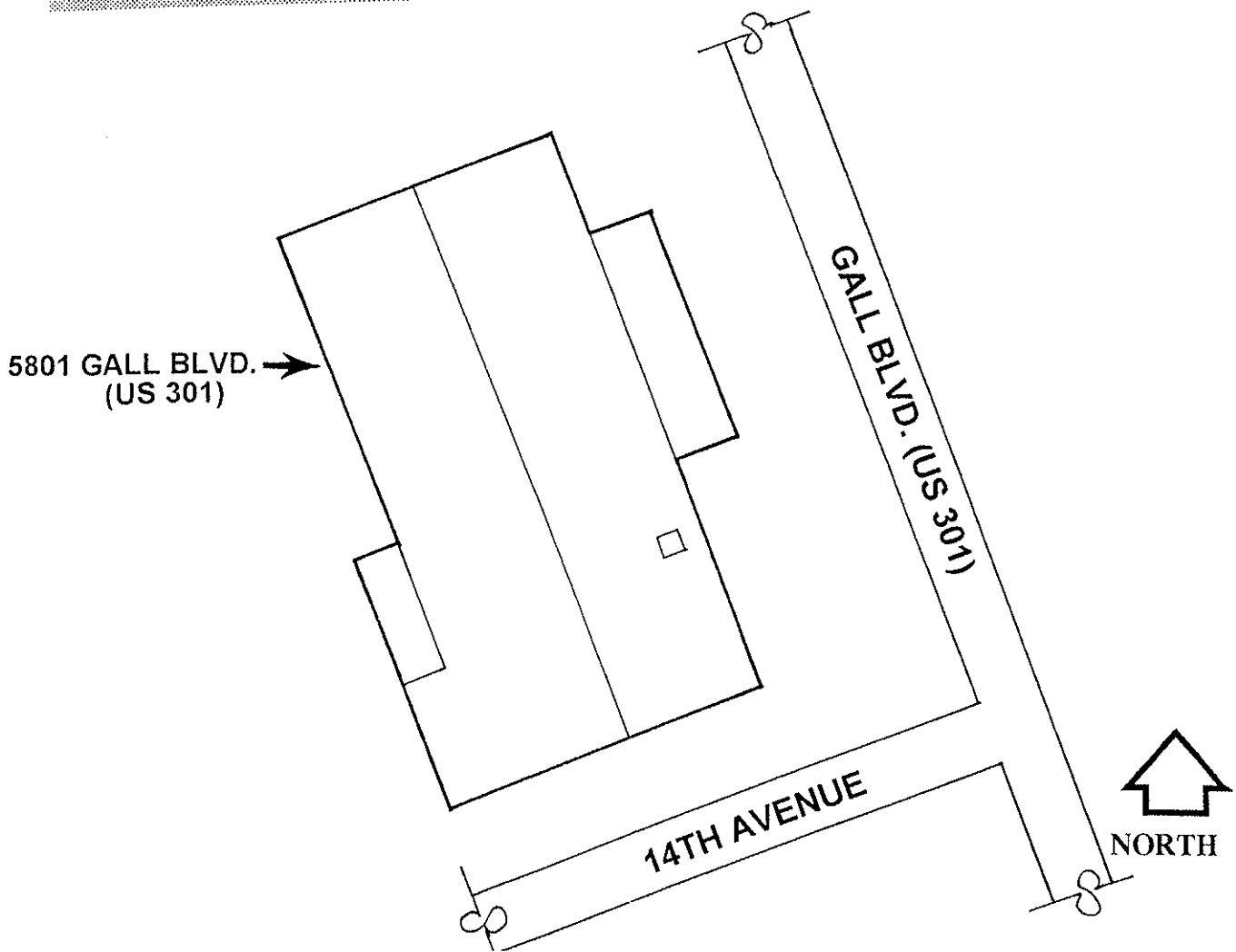
Remember: Use a Supplement for Site Forms or other continuation sheet for descriptions that do not fit in the spaces above.

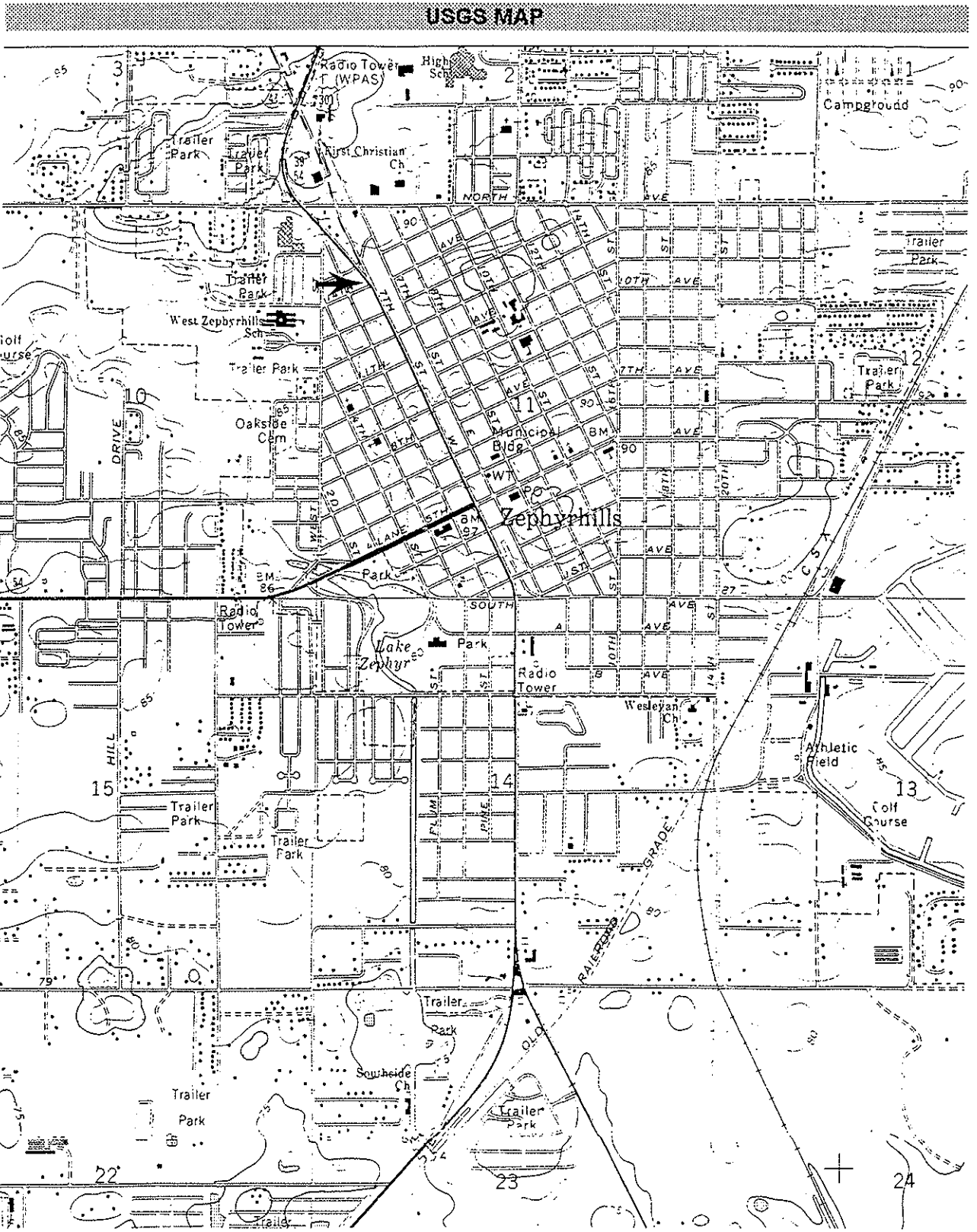
- REQUIRED:** (1) USGS 7.5' MAP WITH STRUCTURE PINPOINTED IN RED
 (2) LARGE SCALE STREET OR PLAT MAP
 (3) PHOTO OF MAIN FACADE, PREFER B&W, AT LEAST 3x5

PHOTOGRAPH

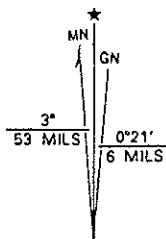


STREET OR PLAT MAP

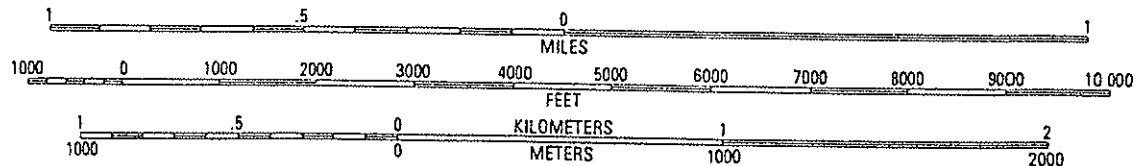




ZEPHYRHILLS, FLA. 1975 PR 1987
 SCALE 1:24 000



UTM GRID AND 1988 MAGNETIC NORTH
 DECLINATION AT CENTER OF SHEET



HISTORICAL STRUCTURE FORM

Site #8 PA1198

FLORIDA MASTER SITE FILE

Recorder # 6/8

Version 3.0 11/96

Field Date 1/27/00

Original

Update

(give site #)

Consult Guide To Historical Structure Forms for detailed instructions.

Form Date 2/3/00

Site Name(s) (address if none) Pinecrest Mobile Home Park Bldg #20 Multiple Listing [DHR only] _____

Survey CRAS of US 301, Zephyrhills Survey # _____

National Register Category (Please check one: consult with Site File before using last four): building structure district site object

LOCATION & IDENTIFICATION

Address (Include N,S,E,W,/#;St.,Ave.,etc.) Bldg #20 on Pinyon Street

Cross Streets (nearest/between) between Geiger Road and Ft. King Road on W

City/Town (within 3 miles) Zephyrhills In Current City Limits: y n unknown

County Pasco Tax Parcel #(s) 0326210010112000040

Subdivision name Zephyrhills Colony Company Block N/A Lot A

Ownership (Please check one): private-profit private-individual city county Native American

private-nonprofit private-unspecified state federal foreign unknown

Name of Public Tract (e.g., park) _____

Route to (especially if no street address) The address of Pinecrest Mobile Home Park is 6008 Creston Street but the building is located on Pinyon Street and had #20 on the building although that did not appear to be in sequence with the mobile homes on the street.

MAPPING

USGS 7.5' Map Name & Date Zephyrhills, Fla. 1975 PR 1987

Township 26S Range 21E Section 3 1/4 section: NW SW SE NE Irregular-name: _____

Landgrant _____ UTM: Zone 16 17 Easting 383200 Northing 3124750

Plat or other map (map's name, location) PB 1, Pg 55

DESCRIPTION

Style* Masonry Vernacular Exterior Plan* rectangular Number of Stories 1

Structural System(s)* masonry

Foundation: Type(s)* slab Material(s)* concrete

Exterior Fabric(s)* concrete block, drop siding

Roof: Type(s)* gable Material(s)* composition shingle

Roof secondary strucs. (dormers etc.)* _____

Chimney: No 0 Material(s)* _____ Location(s)* _____

Windows (types, materials, etc.)* 9 & 12 light casement, metal, independent

Main Entrance (stylistic details) _____

Porches: #open _____ #closed _____ #incised _____ Location(s) _____

Porch roof type(s) _____

Exterior Ornament exposed rafter ends

Interior Plan* unknown

Condition (Please check one): excellent good fair deteriorated ruinous

Surroundings (N=None, S=Some, M=Most, A=All/nearly all): S commercial S residential _____ institutional _____ undeveloped _____

Ancillary Features (No., type of outbuildings; major landscape features. Use continuation sheet for descriptions of interior, landscaping, etc) _____

Archaeological Remains None observed. Check if Archaeological Form completed

*Consult Guide to Historical Structure Forms for preferred descriptions (coded fields at the Site File).

DHR USE ONLY*****OFFICIAL EVALUATIONS*****DHR USE ONLY	
NR DATE	KEEPER-NR ELIGIBILITY <input type="checkbox"/> yes <input type="checkbox"/> no Date _____
DELIST DATE	SHPO-NR ELIGIBILITY: <input type="checkbox"/> yes <input type="checkbox"/> no <input type="checkbox"/> potentially elig. <input type="checkbox"/> insufficient info Date _____
	LOCAL DESIGNATION: _____ Date _____
	Local office _____
National Register Criteria for Evaluation <input type="checkbox"/> a <input type="checkbox"/> b <input type="checkbox"/> c <input type="checkbox"/> d (See National Register Bulletin 15, p.2)	

HISTORICAL STRUCTURE FORM

Consult Guide to Historical Structure Forms for detailed instructions

HISTORY

Construction date: Exactly _____ (year) Approximately 1950 (year) Earlier than _____ (year) Later than _____ (year)

Architect (last name first): unknown Builder (last name first) unknown

Moves: yes no unknown Date _____ Original address _____

Alterations: yes no unknown Date _____ Nature* _____

Additions: yes no unknown Date _____ Nature* _____

Original Use* (give date ranges) garage

Intermediate Uses* (give date ranges) garage

Present Use* (give date ranges) garage/workshop

Ownership History (especially original owner, dates, profession, etc.) MHP Group Eight LC (3/99)

*Consult Guide to Historical Structure Forms for preferred descriptions (coded fields at the Site File).

RESEARCH METHODS (Check all choices that apply; if needed write others at bottom)

<input type="checkbox"/> formal archaeological survey	<input checked="" type="checkbox"/> past surveys search at FMSF	<input checked="" type="checkbox"/> local library research	<input type="checkbox"/> Sanborn maps
<input type="checkbox"/> informal archaeological inspection	<input checked="" type="checkbox"/> past sites search at FMSF	<input type="checkbox"/> non-local library research	<input type="checkbox"/> subdivision maps
<input type="checkbox"/> Public Lands Survey (DEP)	<input type="checkbox"/> FL Archives (Gray Building)	<input type="checkbox"/> building permits	<input type="checkbox"/> plat maps
<input type="checkbox"/> tax records/property deeds	<input type="checkbox"/> FL Photo Archives (Gray Building)	<input type="checkbox"/> demolition permits	<input type="checkbox"/> local newspaper files
<input checked="" type="checkbox"/> tax records only	<input type="checkbox"/> occupant/owner interview	<input type="checkbox"/> commercial permits	
<input type="checkbox"/> interior inspection	<input type="checkbox"/> neighbor interview	<input type="checkbox"/> occupation permits	
<input type="checkbox"/> other methods (specify) _____			

SURVEYOR'S EVALUATION OF SITE (Check one choice on each line)

Potentially eligible for local register? yes: name register at right no insufficient info Name of local register if eligible: _____

Individually eligible for National Register? yes no insufficient info _____

Potential contributor to Nat. Reg. district? yes no insufficient info _____

Area(s) of Historical Significance (See National Register Bulletin 15, p. 8 for categories: e.g. "architecture," "ethnic heritage," "community planning & development," etc.) _____

Community Planning and Development _____

Explanation of Evaluation (required, whether positive or not; limit to three lines; attach longer statement, if needed, on separate sheet) _____

This Masonry Vernacular design from the post-World War II era is common throughout the area. Furthermore, limited historic data suggested no historic significance. As a result, this building does not appear eligible for listing in the NRHP.

DOCUMENTATION (Photos, Plans, etc.)

Bibliographic References (Use Continuation Sheet, give FMSF Manuscript # if relevant) Pasco County Property Appraiser's Office; City of Zephyrhills Historic Preservation Survey, Quatrefoil Consulting, June 1999; Zephyrhills Public Library; Zephyrhills Depot Museum; Zephyrhills City Directories 1945, 1961, 1963, 1975.

Photographs (required) B&W print(s) at least 3x5, at least one main facade.

Location of negatives & negative numbers Archaeological Consultants, Inc. Roll 6/8-10

RECORDER


Name (last name first)/Address/Phone/Fax/Email/Affiliation Hinder, Kimberly

Archaeological Consultants, Inc./ P.O. Box 5103, Sarasota, FL 34277-5103/(941)925-9906/(941)925-9767/ACIMAIN@COMPUSERVE.COM

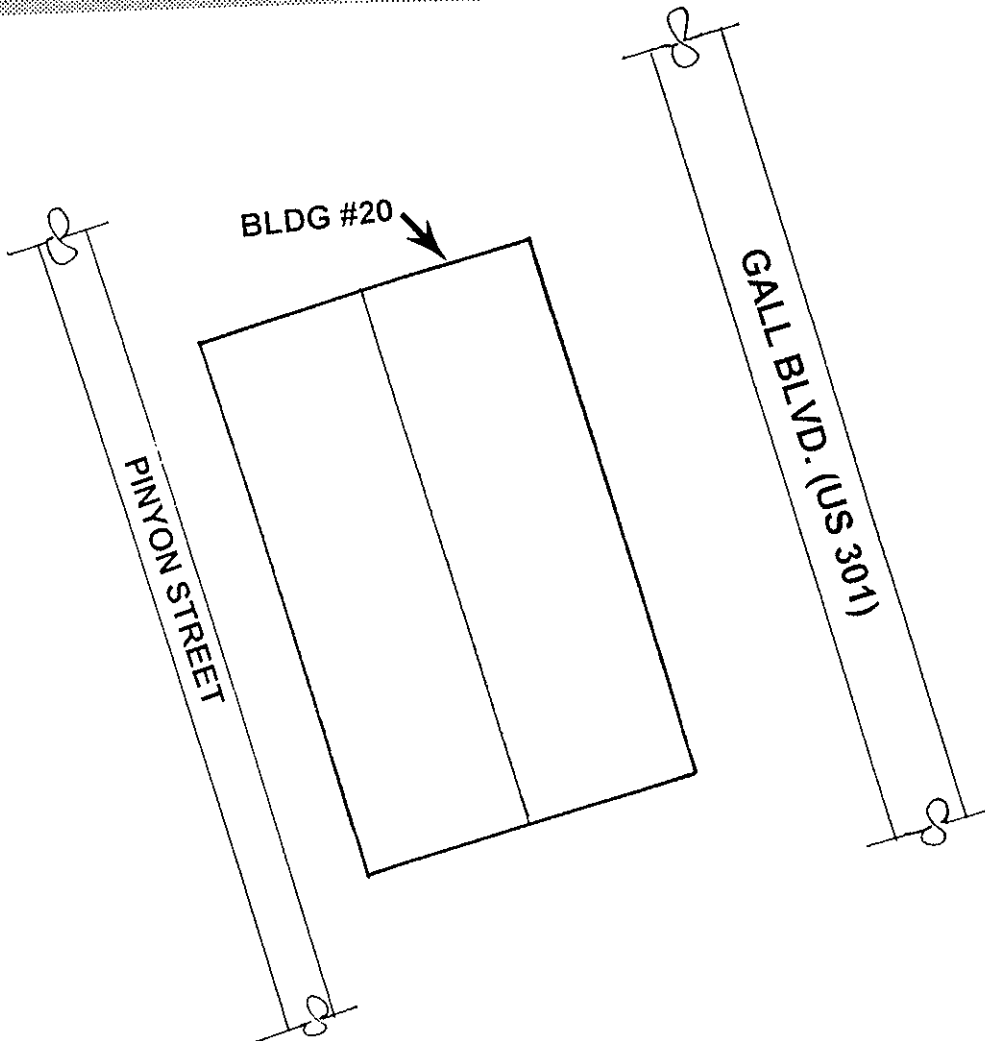
Remember: Use a Supplement for Site Forms or other continuation sheet for descriptions that do not fit in the spaces above.

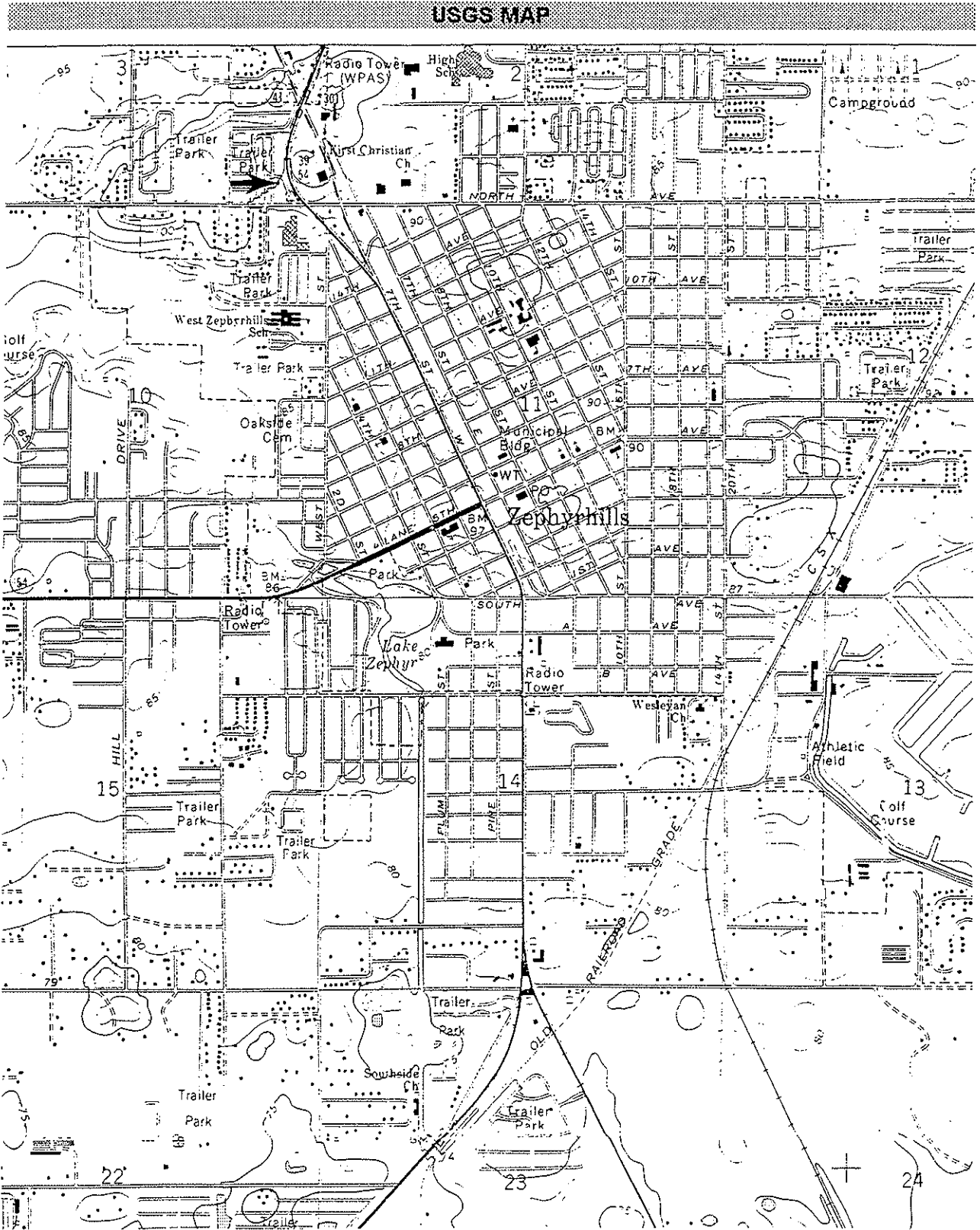
- REQUIRED:**
- (1) USGS 7.5' MAP WITH STRUCTURE PINPOINTED IN RED
 - (2) LARGE SCALE STREET OR PLAT MAP
 - (3) PHOTO OF MAIN FACADE, PREFER B&W, AT LEAST 3x5

PHOTOGRAPH

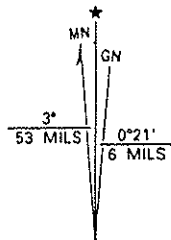


STREET OR PLAT MAP

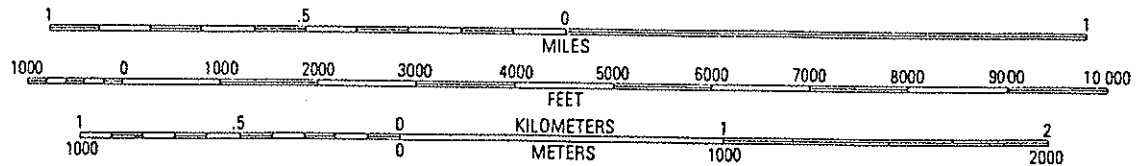




ZEPHYRHILLS, FLA. 1975 PR 1987
SCALE 1:24 000



UTM GRID AND 1988 MAGNETIC NORTH DECLINATION AT CENTER OF SHEET



HISTORICAL STRUCTURE FORM FLORIDA MASTER SITE FILE

Site #8 PA1199

Original
 Update
(give site #)

Version 3.0 11/96

Recorder # 4/4
Field Date 12/2/99
Form Date 12/6/99

Consult Guide To Historical Structure Forms for detailed instructions.

Site Name(s) (address if none) 6407-6411 Gall Blvd. (US 301) Multiple Listing [DHR only] _____
Survey CRAS of US 301, Zephyrhills Survey # _____
National Register Category (Please check one: consult with Site File before using last four): building structure district site object

LOCATION & IDENTIFICATION

Address (Include N,S,E,W,St.,Ave.,etc.) 6407-6411 Gall Blvd. (US 301)
Cross Streets (nearest/between) between Ft. King Road and Eiland Blvd. on W
City/Town (within 3 miles) Zephyrhills In Current City Limits: y n unknown
County Pasco Tax Parcel #(s) 032621002000000130
Subdivision name Little Acres Subdivision Block N/A Lot 13
Ownership (Please check one): private-profit private-individual city county Native American
 private-nonprofit private-unspecified state federal foreign unknown
Name of Public Tract (e.g., park) _____
Route to (especially if no street address) _____

MAPPING

USGS 7.5' Map Name & Date Dade City, Fla. 1960 PR 1988
Township 26S Range 21E Section 3 1/4 section: NW SW SE NE Irregular-name:
Landgrant _____ UTM: Zone 16 17 Easting 383380 Northing 3125360
Plat or other map (map's name, location) MB 5 Pg 132

DESCRIPTION

Style* Masonry Vernacular Exterior Plan* rectangular Number of Stories 1
Structural System(s)* masonry
Foundation: Type(s)* siab Material(s)* concrete
Exterior Fabric(s)* stucco, metal siding, concrete block
Roof: Type(s)* gable Material(s)* composition roll, corrugated metal
Roof secondary strucs. (dormers etc.)* _____
Chimney: No 0 Material(s)* _____ Location(s)* _____
Windows (types, materials, etc.)* 1 light fixed, metal, storefront, independent
Main Entrance (stylistic details) _____
Porches: #open 1 #closed _____ #incised _____ Location(s) E
Porch roof type(s) shed
Exterior Ornament _____
Interior Plan* unknown
Condition (Please check one): excellent good fair deteriorated ruinous
Surroundings (N=None, S=Some, M=Most, A=All/nearly all): M commercial S residential _____ institutional _____ undeveloped
Ancillary Features (No., type of outbuildings; major landscape features. Use continuation sheet for descriptions of interior, landscaping, etc) _____

Archaeological Remains None observed. Check if Archaeological Form completed
*Consult Guide to Historical Structure Forms for preferred descriptions (coded fields at the Site File).

DHR USE ONLY*****OFFICIAL EVALUATIONS*****DHR USE ONLY	
NR DATE	KEEPER-NR ELIGIBILITY: <input type="checkbox"/> yes <input type="checkbox"/> no Date _____
DELIST DATE	SHPO-NR ELIGIBILITY: <input type="checkbox"/> yes <input type="checkbox"/> no <input type="checkbox"/> potentially.elig. <input type="checkbox"/> insufficient.info Date _____
	LOCAL DESIGNATION: _____ Date _____
	Local office _____
National Register Criteria for Evaluation <input type="checkbox"/> a. <input type="checkbox"/> b. <input type="checkbox"/> c. <input type="checkbox"/> d. (See National Register Bulletin 15, p.2)	

Consult Guide to Historical Structure Forms for detailed instructions

HISTORY

Construction date: Exactly _____ (year) Approximately 1950 (year) Earlier than _____ (year) Later than _____ (year)

Architect (last name first): unknown Builder (last name first) unknown

Moves: yes no unknown Date _____ Original address _____

Alterations: yes no unknown Date c.1975 Nature* repl siding, repl canopy

Additions: yes no unknown Date c.1975 Nature* room addts. on W

Original Use* (give date ranges) commercial

Intermediate Uses* (give date ranges) commercial

Present Use* (give date ranges) commercial

Ownership History (especially original owner, dates, profession, etc.) Ellen C. and Thomas L. Conger (1998)

*Consult Guide to Historical Structure Forms for preferred descriptions (coded fields at the Site File).

RESEARCH METHODS (Check all choices that apply; if needed write others at bottom)

- | | | | |
|---|---|--|--|
| <input type="checkbox"/> formal archaeological survey | <input checked="" type="checkbox"/> past surveys search at FMSF | <input checked="" type="checkbox"/> local library research | <input type="checkbox"/> Sanborn maps |
| <input type="checkbox"/> informal archaeological inspection | <input checked="" type="checkbox"/> past sites search at FMSF | <input type="checkbox"/> non-local library research | <input type="checkbox"/> subdivision maps |
| <input type="checkbox"/> Public Lands Survey (DEP) | <input type="checkbox"/> FL Archives (Gray Building) | <input type="checkbox"/> building permits | <input type="checkbox"/> plat maps |
| <input type="checkbox"/> tax records/property deeds | <input type="checkbox"/> FL Photo Archives (Gray Building) | <input type="checkbox"/> demolition permits | <input type="checkbox"/> local newspaper files |
| <input checked="" type="checkbox"/> tax records only | <input type="checkbox"/> occupant/owner interview | <input type="checkbox"/> commercial permits | |
| <input type="checkbox"/> interior inspection | <input type="checkbox"/> neighbor interview | <input type="checkbox"/> occupation permits | |
| <input type="checkbox"/> other methods (specify) _____ | | | |

SURVEYOR'S EVALUATION OF SITE (Check one choice on each line)

Potentially eligible for local register? yes: name register at right no insufficient info Name of local register if eligible: _____

Individually eligible for National Register? yes no insufficient info _____

Potential contributor to Nat. Reg. district? yes no insufficient info _____

Area(s) of Historical Significance (See National Register Bulletin 15, p. 8 for categories: e.g. "architecture," "ethnic heritage," "community planning & development," etc.)
Community Planning and Development

Explanation of Evaluation (required, whether positive or not; limit to three lines; attach longer statement, if needed, on separate sheet)

Most of the original architectural detail on this building has been lost to modifications, diminishing its historic architectural integrity. Moreover, limited research did not suggest that this commercial building possesses any historical significance. Consequently, it does not appear to meet NRHP eligibility criteria.

DOCUMENTATION (Photos, Plans, etc.)

Bibliographic References (Use Continuation Sheet, give FMSF Manuscript # if relevant) Pasco County Property Appraiser's Office; City of Zephyrhills Historic Preservation Survey, Quatrefoil Consulting, June 1999; Zephyrhills Public Library; Zephyrhills Depot Museum; Zephyrhills City Directories 1945, 1961, 1963, 1975.

Photographs (required) B&W print(s) at least 3x5, at least one main facade.

Location of negatives & negative numbers Archaeological Consultants, Inc. Roll 4/4-5

RECORDER

Name (last name first)/Address/Phone/Fax/Email/Affiliatio Hinder, Kimberly
Archaeological Consultants, Inc./ P.O. Box 5103, Sarasota, FL 34277-5103/(941)925-9906/(941)925-9767/ACIMAIN@COMPUSERVE.COM

Remember: Use a Supplement for Site Forms or other continuation sheet for descriptions that do not fit in the spaces above.

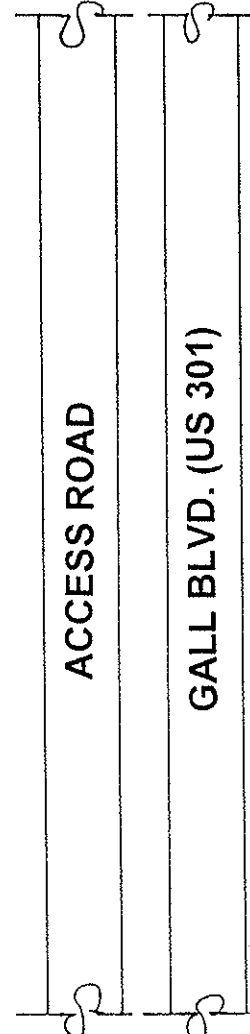

- REQUIRED:** (1) USGS 7.5' MAP WITH STRUCTURE PINPOINTED IN RED
 (2) LARGE SCALE STREET OR PLAT MAP
 (3) PHOTO OF MAIN FACADE, PREFER B&W, AT LEAST 3x5

PHOTOGRAPH

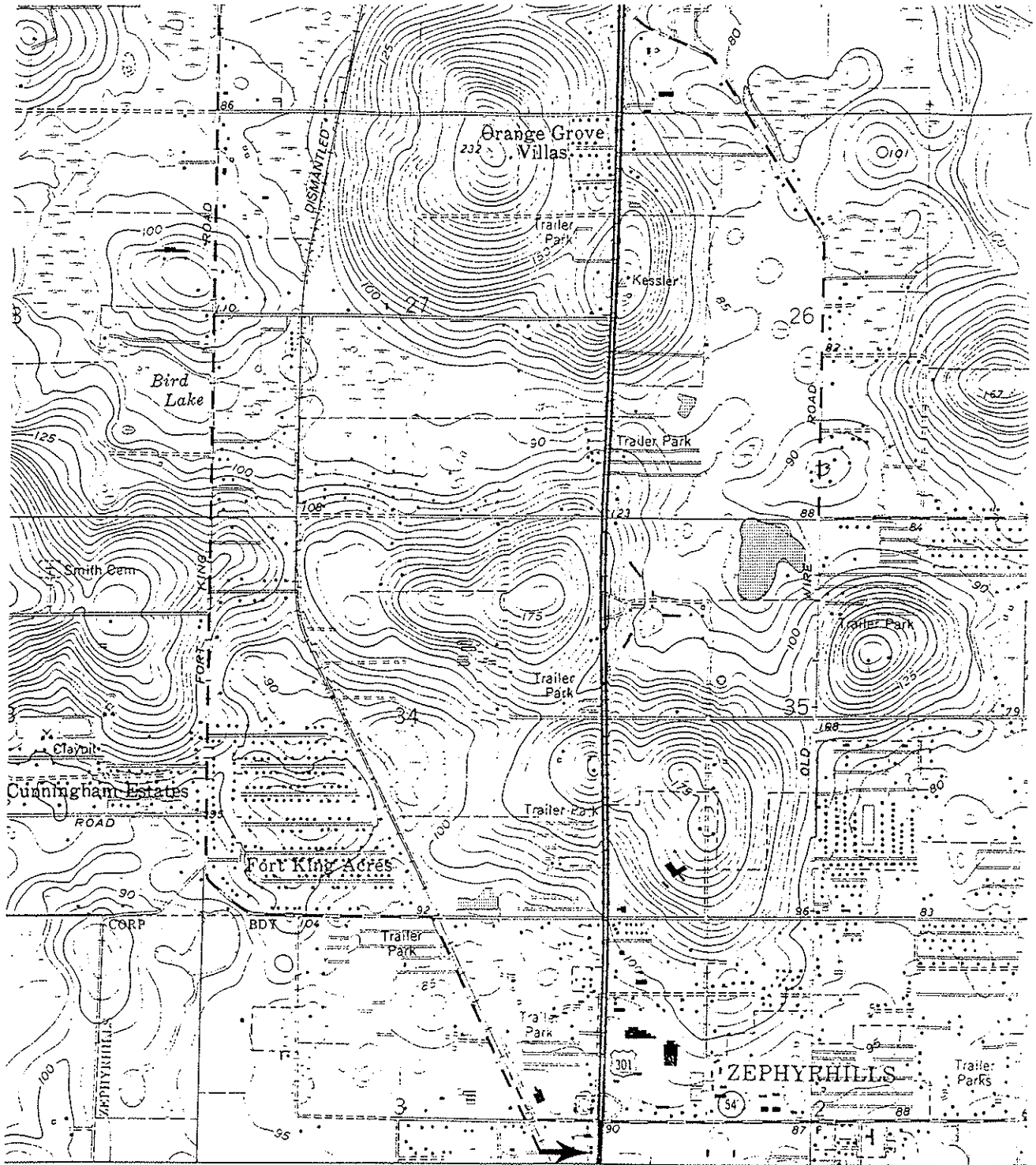


STREET OR PLAT MAP

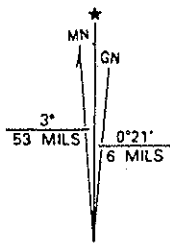
6407-6411 GALL BLVD.
(US 301)



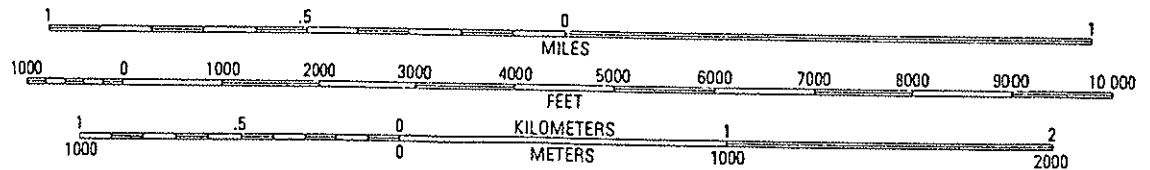
USGS MAP



DADE CITY, FLA. 1960 PR 1988
SCALE 1:24 000



UTM GRID AND 1988 MAGNETIC NORTH
DECLINATION AT CENTER OF SHEET



HISTORICAL STRUCTURE FORM

Site #8 PA1200

FLORIDA MASTER SITE FILE

Recorder # 4/1

Version 3.0 11/96

Field Date 12/2/99

Original

Update

(give site #)

Consult Guide To Historical Structure Forms for detailed instructions.

Form Date 12/3/99

Site Name(s) (address if none) 37847 Eiland Blvd.

Multiple Listing [DHR only]

Survey CRAS of US 301, Zephyrhills

Survey #

National Register Category (Please check one: consult with Site File before using last four):

building structure district site object

LOCATION & IDENTIFICATION

Address (Include N,S,E,W,/#;St.,Ave.,etc.) 37847 Eiland Blvd.

Cross Streets (nearest/between) between Ft. King Road and Gall Blvd. on N

City/Town (within 3 miles) Zephyrhills

In Current City Limits: y n unknown

County Pasco

Tax Parcel #(s) 0326210010064000020

Subdivision name Zephyrhills Colony Company Lands

Block N/A

Lot 64

Ownership (Please check one):

private-profit private-individual city county Native American
 private-nonprofit private-unspecified state federal foreign unknown

Name of Public Tract (e.g., park)

Route to (especially if no street address)

MAPPING

USGS 7.5' Map Name & Date Dade City, Fla. 1960 PR 1988

Township 26S Range 21E Section 3 1/4 section: NW SW SE NE Irregular-name:

Landgrant UTM: Zone 16 17 Easting 383300 Northing 3125520

Plat or other map (map's name, location) PB 1 Pg 55

DESCRIPTION

Style* Frame Vernacular Exterior Plan* rectangular Number of Stories 1

Structural System(s)* wood frame

Foundation: Type(s)* continuous Material(s)* concrete

Exterior Fabric(s)* metal siding

Roof: Type(s)* gable Material(s)* composition shingle

Roof secondary strucs. (dormers etc.)*

Chimney: No 0 Material(s)* Location(s)*

Windows (types, materials, etc.)* 6/6 DHS, wood, independent; 6 light awning, wood, independent; 3 light awning, metal, independent

Main Entrance (stylistic details)

Porches: #open #closed #incised 1 Location(s) SE

Porch roof type(s) included

Exterior Ornament decorative shutters

Interior Plan* unknown

Condition (Please check one): excellent good fair deteriorated ruinous

Surroundings (N=None, S=Some, M=Most, A=All/nearly all): M commercial S residential institutional undeveloped

Ancillary Features (No., type of outbuildings; major landscape features. Use continuation sheet for descriptions of interior, landscaping, etc)

two c. 1980 metal sheds on NW

Archaeological Remains None observed.

Check if Archaeological Form completed

*Consult Guide to Historical Structure Forms for preferred descriptions (coded fields at the Site File).

DHR USE ONLY*****OFFICIAL EVALUATIONS*****DHR USE ONLY

NR DATE KEEPER-NR ELIGIBILITY: yes no Date

SHPO-NR ELIGIBILITY: yes no potentially elig. insufficient info Date

DELIST DATE LOCAL DESIGNATION: Date

Local office

National Register Criteria for Evaluation a b c d (See National Register Bulletin 15, p.2)

Consult Guide to Historical Structure Forms for detailed instructions

HISTORY

Construction date: Exactly (year) Approximately 1926 (year) Earlier than (year) Later than (year)

Architect (last name first): unknown Builder (last name first) unknown

Moves: [] yes [X] no [] unknown Date Original address

Alterations: [X] yes [] no [] unknown Date c.1960 Nature* repl siding, fndn, & encl portion of S porch

Additions: [X] yes [] no [] unknown Date c.1965 Nature* room & carport addt on N

Original Use* (give date ranges) residential

Intermediate Uses* (give date ranges) residential

Present Use* (give date ranges) residential

Ownership History (especially original owner, dates, profession, etc.) Aubra and Alta Bailey (1978)

*Consult Guide to Historical Structure Forms for preferred descriptions (coded fields at the Site File).

RESEARCH METHODS (Check all choices that apply; if needed write others at bottom)

- [] formal archaeological survey [X] past surveys search at FMSF [X] local library research [] Sanborn maps
[] informal archaeological inspection [X] past sites search at FMSF [] non-local library research [] subdivision maps
[] Public Lands Survey (DEP) [] FL Archives (Gray Building) [] building permits [] plat maps
[] tax records/property deeds [] FL Photo Archives (Gray Building) [] demolition permits [] local newspaper files
[X] tax records only [] occupant/owner interview [] commercial permits
[] interior inspection [] neighbor interview [] occupation permits
[] other methods (specify)

SURVEYOR'S EVALUATION OF SITE (Check one choice on each line)

Potentially eligible for local register? [] yes: name register at right [X] no [] insufficient info Name of local register if eligible:
Individually eligible for National Register? [] yes [X] no [] insufficient info
Potential contributor to Nat. Reg. district? [] yes [X] no [] insufficient info
Area(s) of Historical Significance (See National Register Bulletin 15, p. 8 for categories: e.g. "architecture," "ethnic heritage," "community planning & development," etc.)
Community Planning and Development

Explanation of Evaluation (required, whether positive or not; limit to three lines; attach longer statement, if needed, on separate sheet)
Architecturally, many examples of the Frame Vernacular style residence exist throughout Pasco County.
Combined with the non-historic modifications and the lack of historical significance evidenced in the available data, this residence does not appear NRHP eligible.

DOCUMENTATION (Photos, Plans, etc.)

Bibliographic References (Use Continuation Sheet, give FMSF Manuscript # if relevant) Pasco County Property Appraiser's Office; City of Zephyrhills Historic Preservation Survey, Quatrefoil Consulting, June 1999; Zephyrhills Public Library; Zephyrhills Depot Museum; Zephyrhills City Directories 1945, 1961, 1963, 1975.
Photographs (required) B&W print(s) at least 3x5, at least one main facade.
Location of negatives & negative numbers Archaeological Consultants, Inc. Roll 4/1-3

RECORDER

Name (last name first)/Address/Phone/Fax/Email/Affiliatio Hinder, Kimberly
Archaeological Consultants, Inc./ P.O. Box 5103, Sarasota, FL 34277-5103/(941)925-9906/(941)925-9767/ACIMAIN@COMPUSERVE.COM

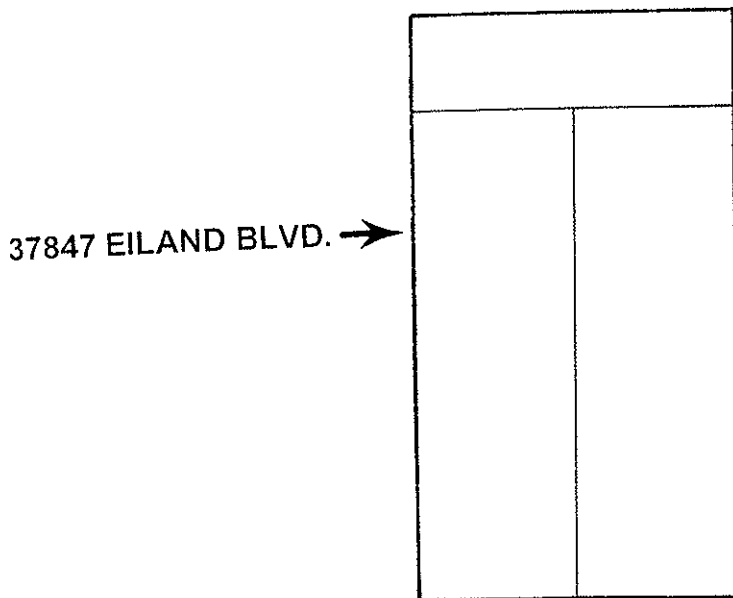
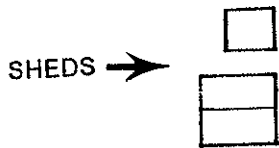
Remember: Use a Supplement for Site Forms or other continuation sheet for descriptions that do not fit in the spaces above.

- REQUIRED: (1) USGS 7.5' MAP WITH STRUCTURE PINPOINTED IN RED
(2) LARGE SCALE STREET OR PLAT MAP
(3) PHOTO OF MAIN FACADE, PREFER B&W, AT LEAST 3x5

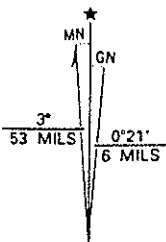
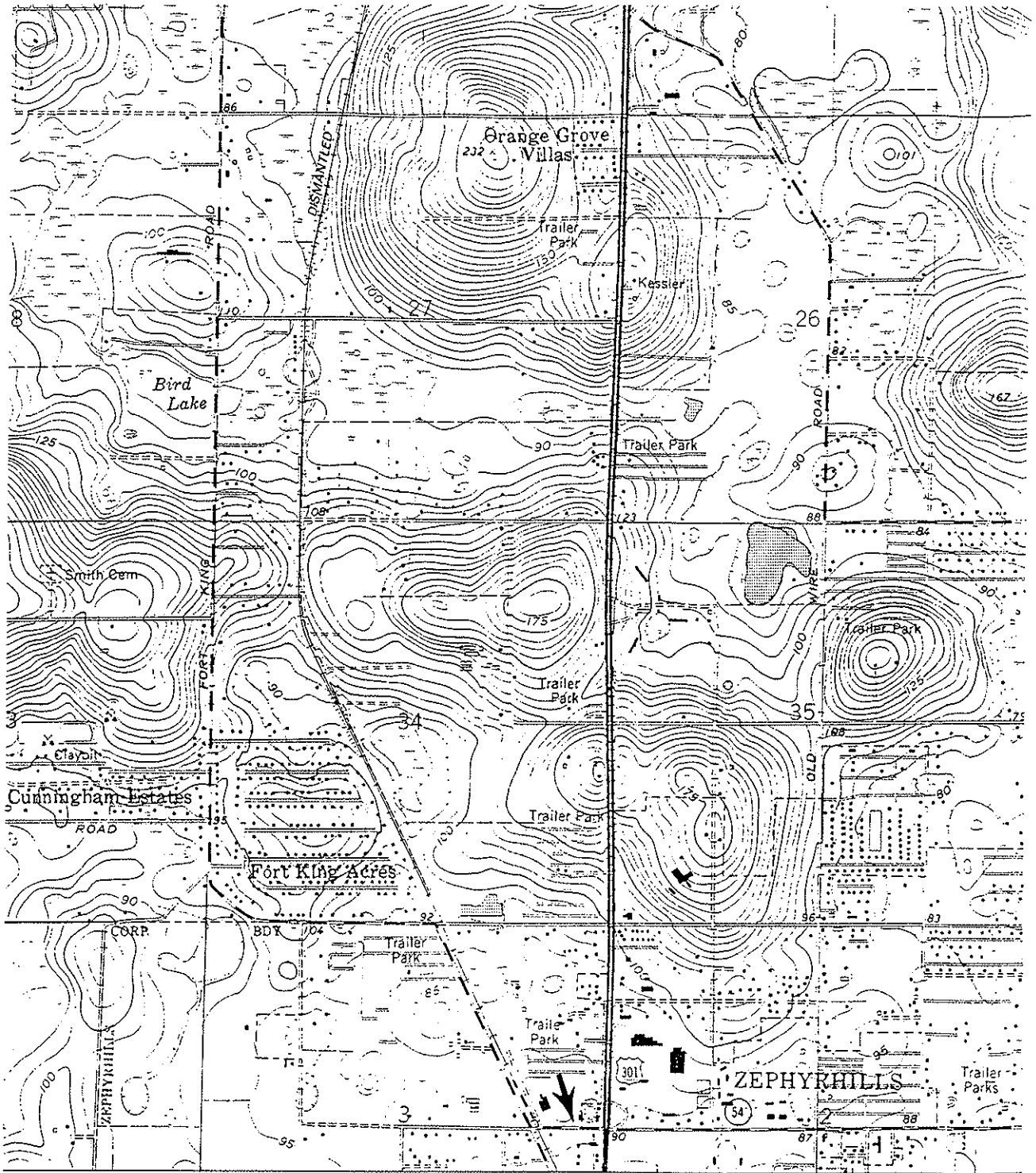
PHOTOGRAPH



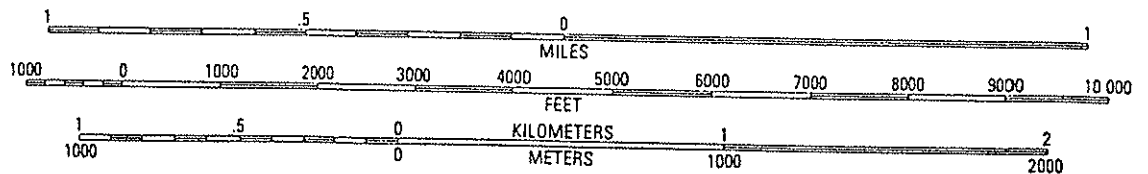
STREET OR PLAT MAP



USGS MAP



DADE CITY, FLA. 1960 PR 1988
SCALE 1:24 000



UTM GRID AND 1988 MAGNETIC NORTH
DECLINATION AT CENTER OF SHEET