




**A CULTURAL RESOURCE ASSESSMENT SURVEY
OF THE U.S. 301/ZEPHYRHILLS
PROJECT DEVELOPMENT AND ENVIRONMENT (PD&E) STUDY
FROM S.R. 39 TO C.R. 54
PASCO COUNTY, FLORIDA**

**Work Program Item Segment No.: 256422 1
Federal Aid Program No. 1455-001-U**

This project evaluates adding through lanes on U.S. 301 from S.R. 39 to C.R. 54 through Zephyrhills. A one-way pair system using 6th Street and/or 7th Street is being considered. The approximate length of the project is 2.6 miles.



Volume 3 of 4

**February 2000
Revised September 2000**

**A CULTURAL RESOURCE ASSESSMENT SURVEY
OF THE U.S. 301/ZEPHYRHILLS
PROJECT DEVELOPMENT AND ENVIRONMENT (PD&E)
STUDY
FROM S.R. 39 TO C.R. 54
PASCO COUNTY, FLORIDA**

**Work Program Item Segment No.: 256422 1
Federal Aid Program No. 1455-001-U**

This project evaluates adding through lanes on U.S. 301 from S.R. 39 to C.R. 54 through Zephyrhills. A one-way pair system using 6th Street and/or 7th Street is being considered. The approximate length of the project is 2.6 miles.

Prepared for:

**Florida Department of Transportation
District Seven
11201 North McKinley Drive
Tampa, Florida 33612-6456**

Prepared by:

**Archaeological Consultants, Inc.
2345 Bee Ridge Road, Suite 6
Sarasota, Florida 34239**

In association with:

**Post, Buckley, Schuh & Jernigan, Inc.
5300 West Cypress, Suite 300
Tampa, Florida 33607-1006**

Appendices B and C

**February 2000
Revised September 2000**

APPENDIX B: FSF Forms (Previously Recorded Historic Structures)

HISTORICAL STRUCTURE FORM FLORIDA MASTER SITE FILE

Site #8 PA674

Original
 Update
(give site #)

Version 3.0 11/96

Consult Guide To Historical Structure Forms for detailed instructions.

Recorder # 2/6
Field Date 1/14/99
Form Date 1/18/99

Site Name(s) (address if none) 4008 Gall Boulevard (U.S. 301) Multiple Listing [DHR only]
Survey SR 39 from I-4 to US 301 CRAS Update Survey #
National Register Category (Please check one: consult with Site File before using last four): building structure district site object

LOCATION & IDENTIFICATION

Address (Include N,S,E,W, #; St., Ave., etc.) 4008 Gall Boulevard (U.S. 301)
Cross Streets (nearest/between) located at junction of U.S. 301 & S.R. 39
City/Town (within 3 miles) Zephyrhills In Current City Limits: y n unknown
County Pasco Tax Parcel #(s) 14 26 21 0100 12500 0010
Subdivision name Zephyrhills Colony Company Lands Block 12500 Lot 0010
Ownership (Please check one): private-profit private-individual city county Native American
 private-nonprofit private-unspecified state federal foreign unknown
Name of Public Tract (e.g., park)
Route to (especially if no street address)

MAPPING

USGS 7.5' Map Name & Date Zephyrhills, Fla. 1975, PR 1987
Township 26S Range 21E Section 14 1/4 section: NW SW SE NE Irregular-name:
Landgrant UTM: Zone 16 17 Easting 384200 Northing 3121430
Plat or other map (map's name, location) Plat Book 1, Page 55.

DESCRIPTION

Style* Masonry Vernacular Exterior Plan* rectangular Number of Stories 1
Structural System(s)* masonry
Foundation: Type(s)* continuous, slab Material(s)* concrete block, concrete
Exterior Fabric(s)* concrete block, weatherboard
Roof: Type(s)* gable Material(s)* 5V crimp
Roof secondary strucs. (dormers etc.)*
Chimney: No 1 Material(s)* brick Location(s)* interior ridge
Windows (types, materials, etc.)* 1/1 DHS, wood, independent & paired; 3 light awning, metal, independent

Main Entrance (stylistic details)
Porches: #open 1 #closed #incised Location(s) N
Porch roof type(s) shed
Exterior Ornament

Interior Plan* unknown
Condition (Please check one): excellent good fair deteriorated ruinous
Surroundings (N=None, S=Some, M=Most, A=All/nearly all): M commercial S residential institutional undeveloped
Ancillary Features (No., type of outbuildings, major landscape features. Use continuation sheet for descriptions of interior, landscaping, etc)

Archaeological Remains None observed. Check if Archaeological Form completed
*Consult Guide to Historical Structure Forms for preferred descriptions (coded fields at the Site File).

DHR USE ONLY		OFFICIAL EVALUATIONS		DHR USE ONLY	
NR DATE	KEEPER-NR ELIGIBILITY	yes	no		Date
	SHPO-NR ELIGIBILITY	yes	no	<input type="checkbox"/> potentially elig. <input type="checkbox"/> insufficient info	Date
DELIST DATE	LOCAL DESIGNATION				Date
	Local office				
National Register Criteria for Evaluation: <input type="checkbox"/> a <input type="checkbox"/> b <input type="checkbox"/> c <input type="checkbox"/> d (See National Register Bulletin 15, p.2)					

HISTORICAL STRUCTURE FORM

Site # 8 PA674

Consult Guide to Historical Structure Forms for detailed instructions

HISTORY

Construction date: Exactly _____ (year) Approximately 1949 (year) Earlier than _____ (year) Later than _____ (year)
 Architect (last name first): unknown Builder (last name first): unknown
 Moves: yes no unknown Dates _____ Original address _____
 Alterations: yes no unknown Dates _____ Nature* _____
 Additions: yes no unknown Dates c. 1965;75 Nature* room addt on S & shed addts on N & W, pump addt on E; room addt on S
 Original Use* (give date ranges) commercial
 Intermediate Uses* (give date ranges) commercial
 Present Use* (give date ranges) commercial
 Ownership History (especially original owner, dates, profession, etc.) Richard Jensen (1997)

*Consult Guide to Historical Structure Forms for preferred descriptions (coded fields at the Site File).

RESEARCH METHODS (Check all choices that apply; if needed write others at bottom)

- | | | | |
|---|---|---|--|
| <input type="checkbox"/> formal archaeological survey | <input checked="" type="checkbox"/> past surveys search at FMSF | <input type="checkbox"/> local library research | <input type="checkbox"/> Sanborn maps |
| <input type="checkbox"/> informal archaeological inspection | <input checked="" type="checkbox"/> past sites search at FMSF | <input type="checkbox"/> non-local library research | <input type="checkbox"/> subdivision maps |
| <input type="checkbox"/> Public Lands Survey (DEP) | <input type="checkbox"/> FL Archives (Gray Building) | <input type="checkbox"/> building permits | <input type="checkbox"/> plat maps |
| <input type="checkbox"/> tax records/property deeds | <input type="checkbox"/> FL Photo Archives (Gray Building) | <input type="checkbox"/> demolition permits | <input type="checkbox"/> local newspaper files |
| <input checked="" type="checkbox"/> tax records only | <input type="checkbox"/> occupant/owner interview | <input type="checkbox"/> commercial permits | |
| <input type="checkbox"/> interior inspection | <input type="checkbox"/> neighbor interview | <input type="checkbox"/> occupation permits | |
| <input type="checkbox"/> other methods (specify) | | | |

SURVEYOR'S EVALUATION OF SITE (Check one choice on each line)

Potentially eligible for local register? yes: name register at right no insufficient info Name of local register if eligible: _____
 Individually eligible for National Register? yes no insufficient info _____
 Potential contributor to Nat. Reg. district? yes no insufficient info _____
 Area(s) of Historical Significance (See National Register Bulletin 15, p. 8 for categories: e.g. "architecture," "ethnic heritage," "community planning & development," etc.)
Community Planning and Development

Explanation of Evaluation (required, whether positive or not; limit to three lines; attach longer statement, if needed, on separate sheet)
 Based on available data, this Masonry Vernacular commercial building does not have any known historical merit. As a typical example of Masonry Vernacular architecture in Pasco County, it does not appear to meet NRHP eligibility criteria.

DOCUMENTATION (Photos, Plans, etc.)

Bibliographic References (Use Continuation Sheet, give FMSF Manuscript # if relevant) Pasco County Property Appraiser's Office
 Photographs (required) B&W print(s) at least 3x5, at least one main facade.
 Location of negatives & negative numbers Archaeological Consultants, Inc. Roll 2/6, 8


RECORDER

Name (last name first)/Address/Phone/Fax/Email/Affiliation Hinder, Kimberly
Archaeological Consultants, Inc./ P.O. Box 5103, Sarasota, FL 34277-5103/(941)925-9906/(941)925-9767/ACIMAIN@COMPUSERVE.COM

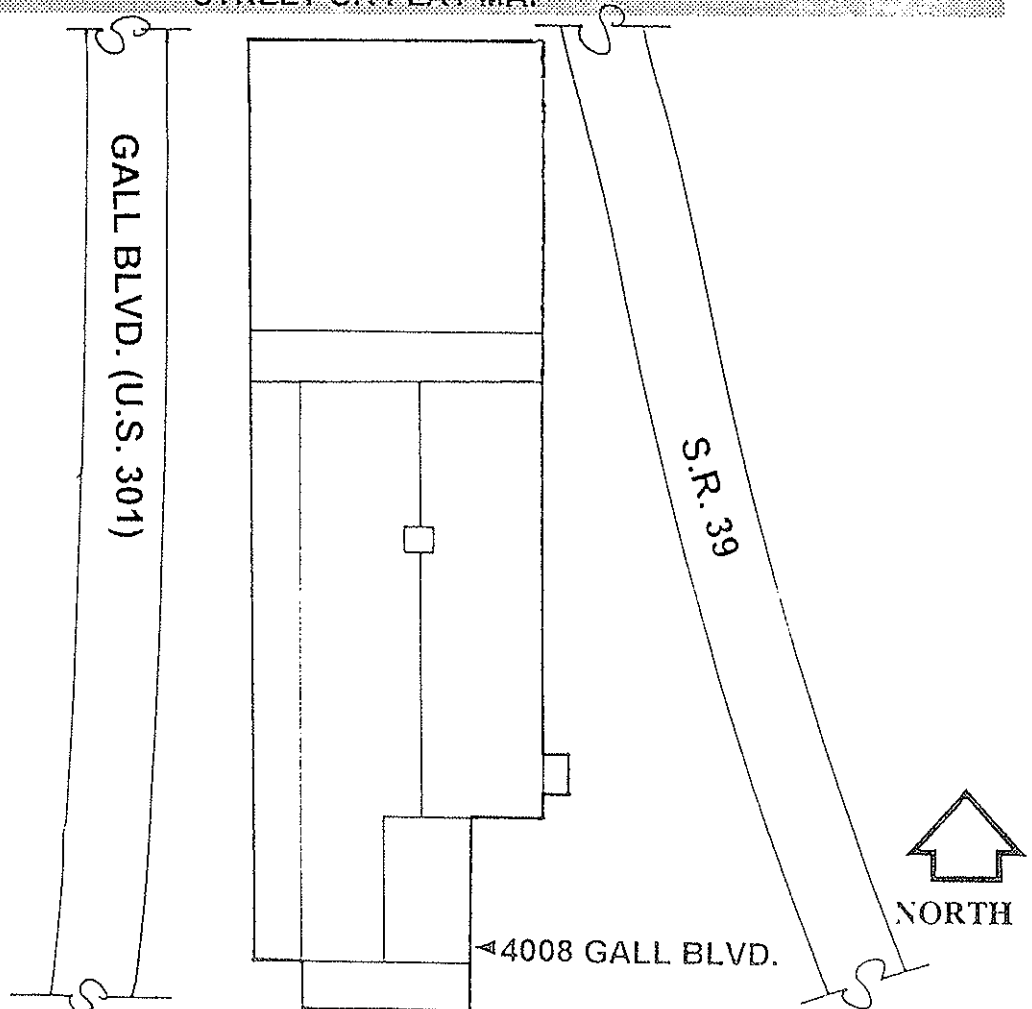
Remember: Use a Supplement for Site Forms or other continuation sheet for descriptions that do not fit in the spaces above.

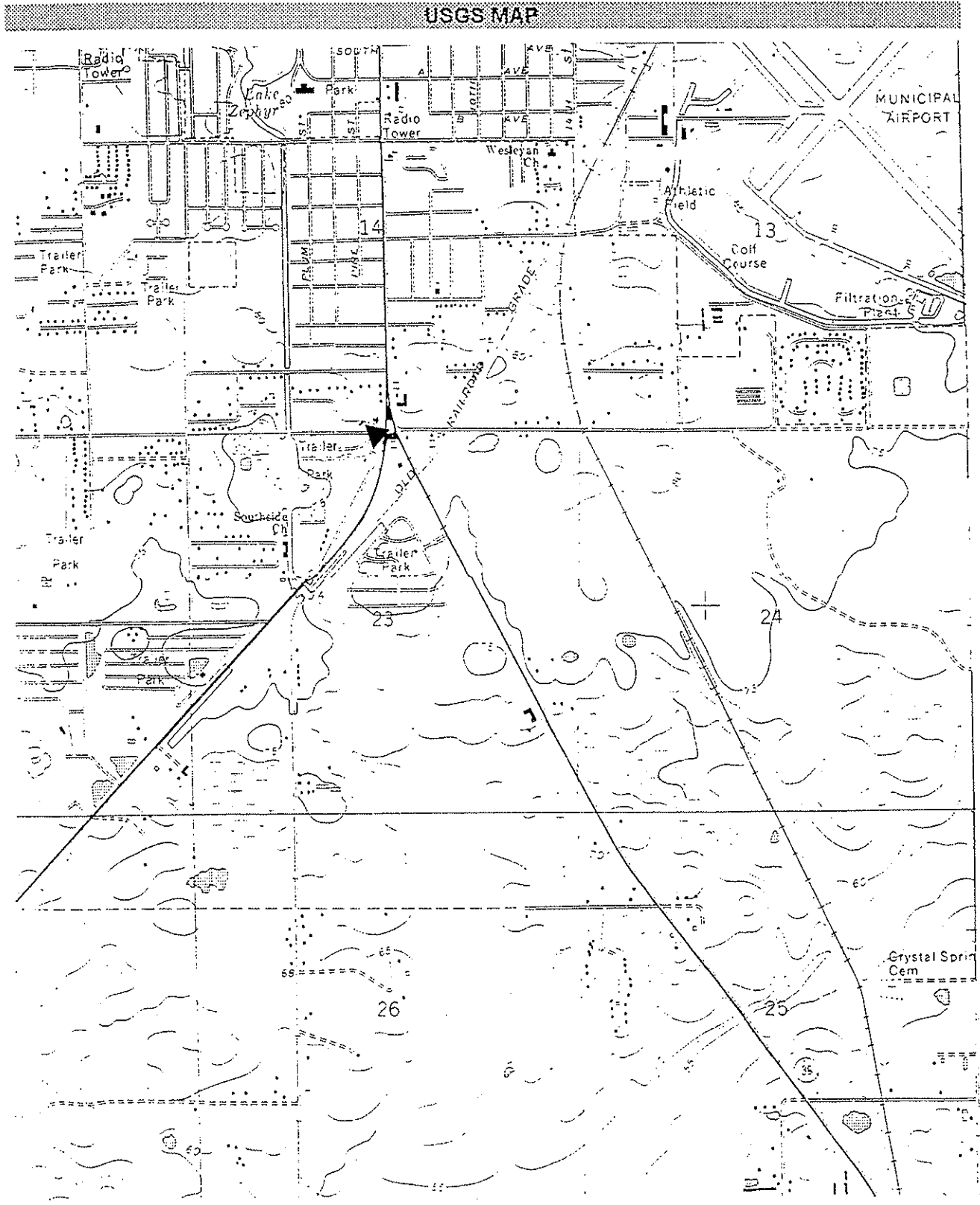
- REQUIRED:** (1) USGS 7.5' MAP WITH STRUCTURE PINPOINTED IN RED
 (2) LARGE SCALE STREET OR PLAT MAP
 (3) PHOTO OF MAIN FACADE, PREFER B&W, AT LEAST 3x5

PHOTOGRAPH

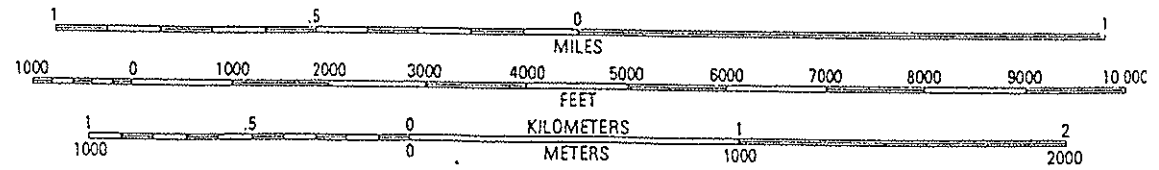
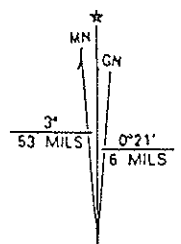


STREET OR PLAT MAP





ZEPHYRHILLS, FLA. 1975 PR 1987
 SCALE 1:24 000



UTM GRID AND 1988 MAGNETIC NORTH DECLINATION AT CENTER OF SHEET

HISTORICAL STRUCTURE FORM

Site #8 PA675

FLORIDA MASTER SITE FILE

Version 3.0 11/96

Recorder # 2/7

Field Date 1/14/99

Form Date 1/18/99

Original

Update

(give site #)

Consult Guide To Historical Structure Forms for detailed instructions.

Site Name(s) (address if none) 3951 Gall Boulevard (U.S. 301)

Multiple Listing [DHR only]

Survey SR 39 from I-4 to US 301 CRAS Update

Survey #

National Register Category (Please check one: consult with Site File before using last four):

building structure district site object

LOCATION & IDENTIFICATION

Address (Include N,S,E,W;#;St.,Ave.,etc.) 3951 Gall Boulevard (U.S. 301)

Cross Streets (nearest/between) SW corner of Gall Blvd. (US 301) & Tucker Road

City/Town (within 3 miles) Zephyrhills

In Current City Limits: y n unknown

County Pasco

Tax Parcel #(s)

23 26 21 0020 00500 0030

Subdivision name Zephyrhills Colony Company Lands

Block 00500

Lot 0030

Ownership (Please check one):

private-profit private-individual city county Native American

private-nonprofit private-unspecified state federal foreign unknown

Name of Public Tract (e.g., park)

Route to (especially if no street address)

MAPPING

USGS 7.5' Map Name & Date Zephyrhills, Fla. 1975, PR 1987

Township 26S Range 21E Section 23 1/4 section: NW SW SE NE Irregular-name:

Landgrant UTM: Zone 16 17 Easting 384160 Northing 3121390

Plat or other map (map's name, location) Plat Book 1, Page 55.

DESCRIPTION

Style* Frame Vernacular

Exterior Plan* irregular

Number of Stories 1

Structural System(s)* wood frame

Foundation: Type(s)* continuous

Material(s)* concrete block

Exterior Fabric(s)* asbestos shingle, weatherboard, plywood

Roof: Type(s)* gable

Material(s)* composition shingle

Roof secondary strucs. (dormers etc.)*

Chimney: No 0 Material(s)*

Location(s)*

Windows (types, materials, etc.)* 1/1 DHS, wood, independent; 3 light fixed flanked by 1 light fixed, wood, independent

Main Entrance (stylistic details)

Porches: #open #closed #incised 1 Location(s) E

Porch roof type(s) included

Exterior Ornament exposed rafter ends

Interior Plan* unknown

Condition (Please check one): excellent good fair deteriorated ruinous

Surroundings (N=None, S=Some, M=Most, A=All/nearly all): S commercial S residential institutional undeveloped

Ancillary Features (No., type of outbuildings; major landscape features. Use continuation sheet for descriptions of interior, landscaping, etc)

Archaeological Remains None observed.

Check if Archaeological Form completed

*Consult Guide to Historical Structure Forms for preferred descriptions (coded fields at the Site File).

DHR USE ONLY ***** OFFICIAL EVALUATIONS ***** DHR USE ONLY

NR DATE KEEPER-NR ELIGIBILITY | yes | no | Date

DELIST DATE SHPO-NR ELIGIBILITY | yes | no | potentially elig. | insufficient info | Date

LOCAL DESIGNATION | Date

Local office

National Register Criteria for Evaluation a b c d (See National Register Bulletin 15, p.2)

Consult Guide to Historical Structure Forms for detailed instructions

HISTORY

Construction date: Exactly (year) Approximately 1948 (year) Earlier than (year) Later than (year)
Architect (last name first): unknown Builder (last name first): unknown
Moves: [] yes [X] no [] unknown Dates Original address
Alterations: [] yes [X] no [] unknown Dates Nature*
Additions: [X] yes [] no [] unknown Dates c. 1965 Nature* carport addt. on S
Original Use* (give date ranges) residential
Intermediate Uses* (give date ranges) residential
Present Use* (give date ranges) commercial
Ownership History (especially original owner, dates, profession, etc.) Frank & Scheryl Lynn Monzon (1995)

*Consult Guide to Historical Structure Forms for preferred descriptions (coded fields at the Site File).

RESEARCH METHODS (Check all choices that apply; if needed write others at bottom)

- [] formal archaeological survey [X] past surveys search at FMSF [] local library research [] Sanborn maps
[] informal archaeological inspection [X] past sites search at FMSF [] non-local library research [] subdivision maps
[] Public Lands Survey (DEP) [] FL Archives (Gray Building) [] building permits [] plat maps
[] tax records/property deeds [] FL Photo Archives (Gray Building) [] demolition permits [] local newspaper files
[X] tax records only [] occupant/owner interview [] commercial permits
[] interior inspection [] neighbor interview [] occupation permits
[] other methods (specify)

SURVEYOR'S EVALUATION OF SITE (Check one choice on each line)

Potentially eligible for local register? [] yes: name register at right [X] no [] insufficient info Name of local register if eligible:
Individually eligible for National Register? [] yes [X] no [] insufficient info
Potential contributor to Nat. Reg. district? [] yes [X] no [] insufficient info
Area(s) of Historical Significance (See National Register Bulletin 15, p. 8 for categories: e.g. "architecture," "ethnic heritage," "community planning & development," etc.)
Community Planning and Development

Explanation of Evaluation (required, whether positive or not; limit to three lines; attach longer statement, if needed, on separate sheet)
Many examples of this Frame Vernacular style of building remain throughout Pasco County. Additionally, limited data suggest no historical significance. Therefore, this building is not considered NRHP eligible.

DOCUMENTATION (Photos, Plans, etc.)

Bibliographic References (Use Continuation Sheet, give FMSF Manuscript # if relevant) Pasco County Property Appraiser's Office
Photographs (required) B&W print(s) at least 3x5, at least one main facade.
Location of negatives & negative numbers Archaeological Consultants, Inc. Roll 2/7, 9

RECORDER

Name (last name first)/Address/Phone/Fax/Email/Affiliation Hinder, Kimberly
Archaeological Consultants, Inc./ P.O. Box 5103, Sarasota, FL 34277-5103/(941)925-9906/(941)925-9767/ACIMAIN@COMPUSERVE.COM

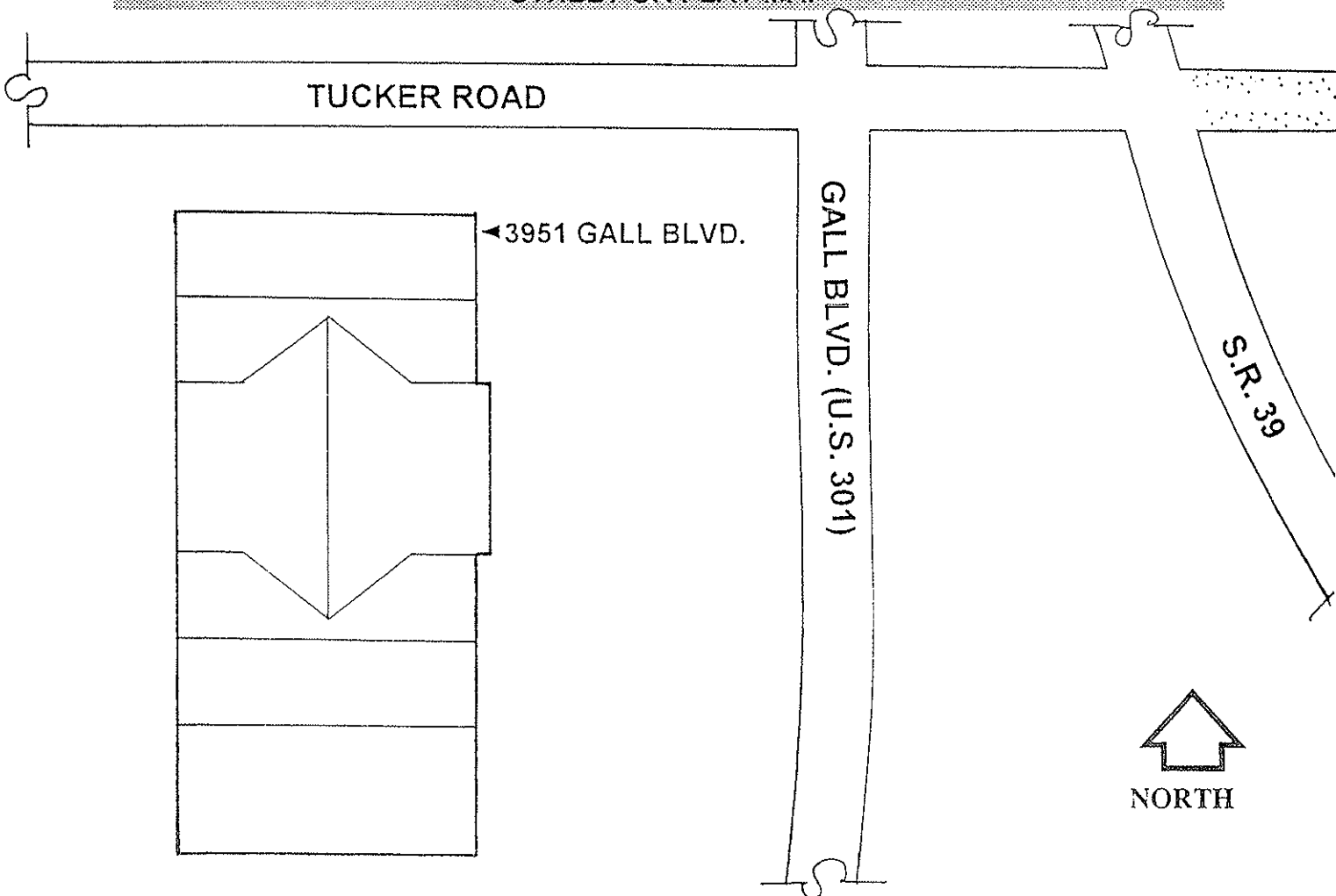
Remember: Use a Supplement for Site Forms or other continuation sheet for descriptions that do not fit in the spaces above.

- REQUIRED: (1) USGS 7.5' MAP WITH STRUCTURE PINPOINTED IN RED
(2) LARGE SCALE STREET OR PLAT MAP
(3) PHOTO OF MAIN FACADE, PREFER B&W, AT LEAST 3x5

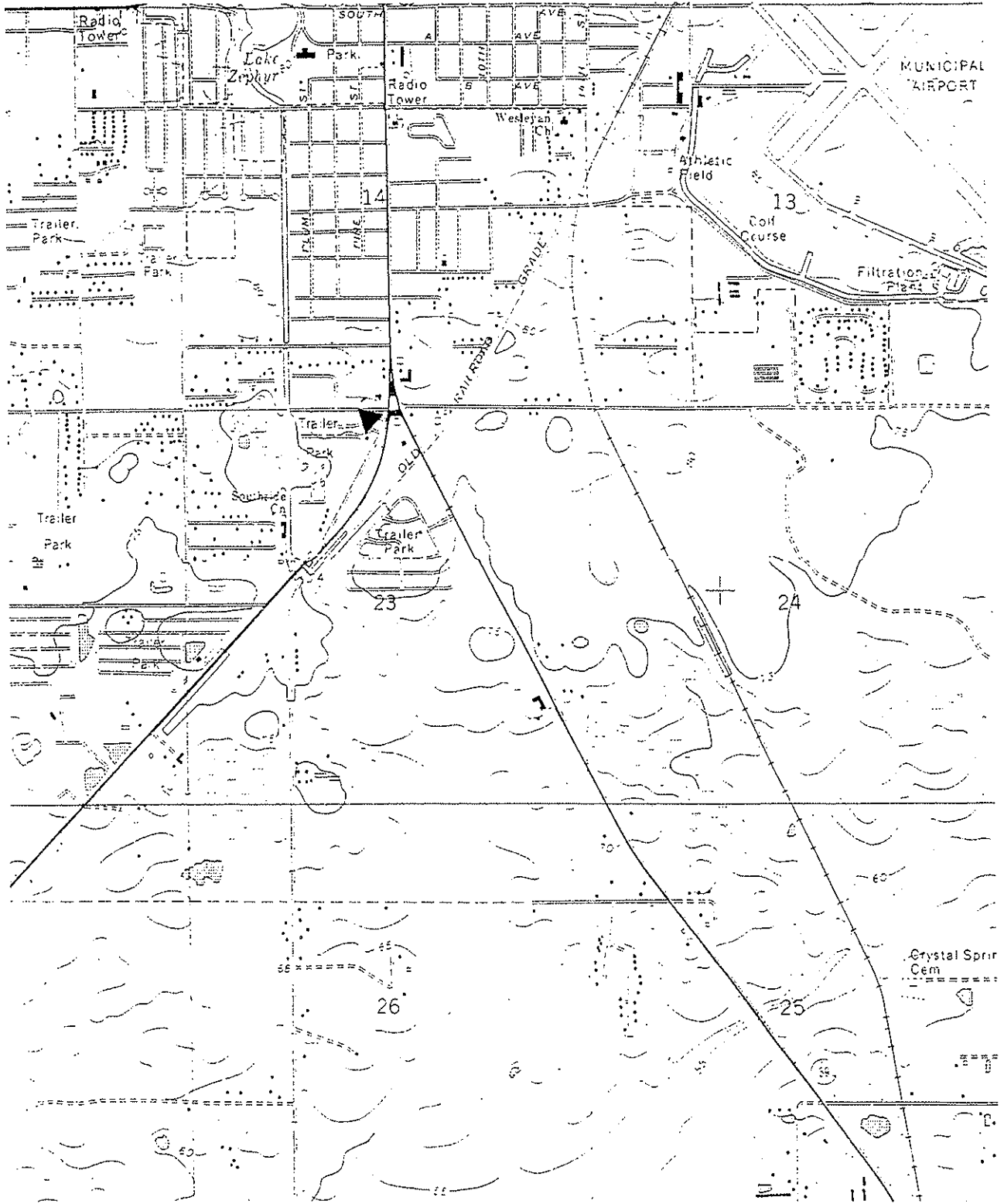
PHOTOGRAPH



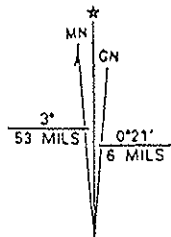
STREET OR PLAT MAP



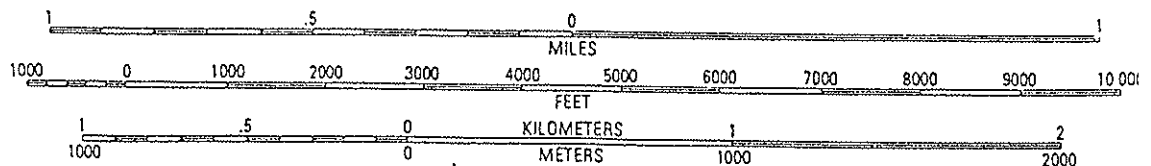
USGS MAP



ZEPHYRHILLS, FLA. 1975 PR 1987
SCALE 1:24 000



UTM GRID AND 1988 MAGNETIC NORTH DECLINATION AT CENTER OF SHEET



HISTORICAL STRUCTURE FORM

Site #8: PA00912

First site form recorded for this site? Original documentation, site not recorded at FSF

Identifying code (field date): 199901

Recorder #: 233

Field Date: 03/25/1999

Form Date: 07/19/1999

Site name(s): 5116 7TH STREET

[Other name(s)]: ** blank **

Mult. list #: ** blank **

Survey names: CITY OF ZEPHYRHILLS HISTORIC PRESERVATION SURVEY

Survey #: ** blank **

National register category: Building(s)

LOCATION & IDENTIFICATION

Street Number/Direction/Name/Type/Suffix Direction: 5116/Direction part not applicable (e.g., no address)/7TH/Street/Direction part not applicable (e.g., no address)

Cross streets nearest/between: SE CORNER OF 7TH ST & 3RD AVE

City/town: ZEPHYRHILLS

In current city limits? Definitely within the limits of city

County: PASCO

Tax parcel #: ** blank **

Subdivision name: ** blank **

Block: ** blank **

Lot no.: ** blank **

Ownership type: Private-individual

Name of pubtract (e.g., park): ** blank **

Route to (or vicinity of): ** blank **

MAPPING

USGS map name/year of publication or revision: ZEPHYRHILLS/1993

Township/Range/Section/Qtr: 26 South/21 East/11/Unspecified by the recorder (FMSF use only)

Irregular section: ** blank **

Landgrant: ** blank **

UTM Zone/Easting/Northing: 17/384250/3123464

Plat or other map (map's name, location): ** blank **

DESCRIPTION

Style: Frame Vernacular: Any date

[Other style]: ** blank **

Exterior plan: Rectangular

[Other exterior plan]: ** blank **

No. stories: 1

Structural system(s): Wood frame

[Other structural system(s)]: ** blank **

Foundation types: Piers

[Other foundation type]: ** blank **

Foundation materials: Not specified by surveyor

[Other foundation materials]: COVERED IN METAL

Exterior fabrics: Asbestos, shingles or siding

[Other exterior fabrics] ** blank **

Roof types: Gable

[Other roof types]: ** blank **

Roof materials: Composition shingles
[Other roof materials]: ** blank **
Roof secondary structures (dormers etc): ** blank **
[Other roof secondary structures]: ** blank **
Chimney no.: ** blank **
Chimney materials: ** blank **
[Other chimney materials]: ** blank **
Chimney locations: ** blank **
Windows (types, materials, etc.): AWNING, METAL, 3
Main entrance (stylistic details): ** blank **
of open porches: 1
of closed porches: ** blank **
of incised porches: ** blank **
Porch locations: W/2 BAY/HANDICAP RAMP/WOOD POSTS
Porch roof types: SHED
Exterior ornament: ** blank **
Interior plan: Unknown Interior Plan
[Other interior plan]: ** blank **
Condition: Good
Narrative description: ** blank **
Commercial surroundings (proportion): ** blank **
Residential surroundings (proportion): Some cultural resources show quality (>10%-<50%)
Institutional surroundings (proportion): ** blank **
Undeveloped surroundings (proportion): ** blank **
Ancillary features (no., outbuildings, etc.): HISTORIC GABLED GARAGE WITH ATTACHED NONHISTORIC CARPORT
Artifacts or other remains: NONE OBSERVED
FMSF Archaeological form completed? No: Archaeological Form not done

HISTORY

Construction year (e.g. C1933, 1936+, 1936-): C1940
Architect (last name first): ** blank **
Builder (last name first): ** blank **
Change status/year changed/date noted/nature: Altered not according to the Secretary's standards/C1960/03/25/1999/REPLACED WINDOWS AND SIDING; Attached room(s) added after original constr. date/C1960/03/25/1999/REAR (E) SHED ADDITION
Original, intermediate, present uses/year started/year ended: Residence--private/C1940/1998
[Other uses]: ** blank **
Ownership history (esp. original owners): ** blank **

RESEARCH METHODS

Research methods: Local tax records only; Florida Site File search for this property
[Other research methods]: ** blank **

SURVEYOR'S EVALUATION OF SITE

Potentially elig. for local designation? Ineligible for a local register of important sites
Local register eligible for: ** blank **
Individually elig. for Nat. Register? Ineligible for NR, considered independently
Potential contributor to NR district? Potential contributor, National Register district
Area(s) of historical significance: Community planning & development
[Other historical associations]: ** blank **
Explanation of evaluation: HOUSE RETAINS ENOUGH HISTORIC FABRIC TO BE CONTRIBUTING TO A DISTRICT.

DOCUMENTATION (PHOTOS, PLANS, ARTIFACTS)

Repositories: Collection/Housed/ACC#/Describe ** blank **

RECORDER

Recorder name (last name first): ANDERSON SHERRY


Recorder address and phone: 22 WEST BRYAN ST. #139, SAVANNAH, GA 31401

Recorder affiliation: Other, please describe or elaborate

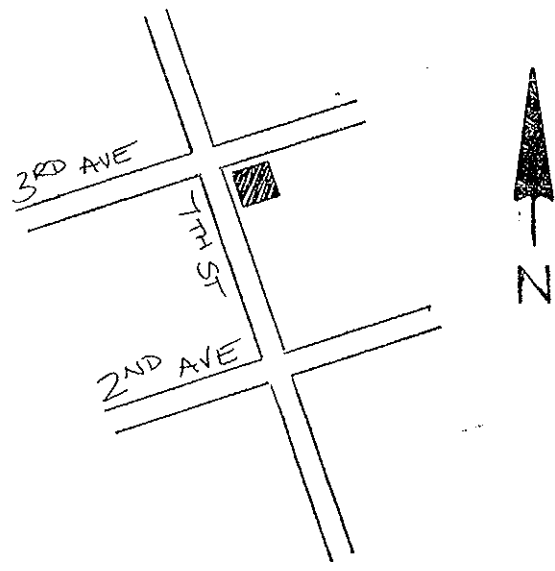
[Other affiliation]: QUATREFOIL CONSULTING

Is text-only supplement file attached? NO supplement file is needed.

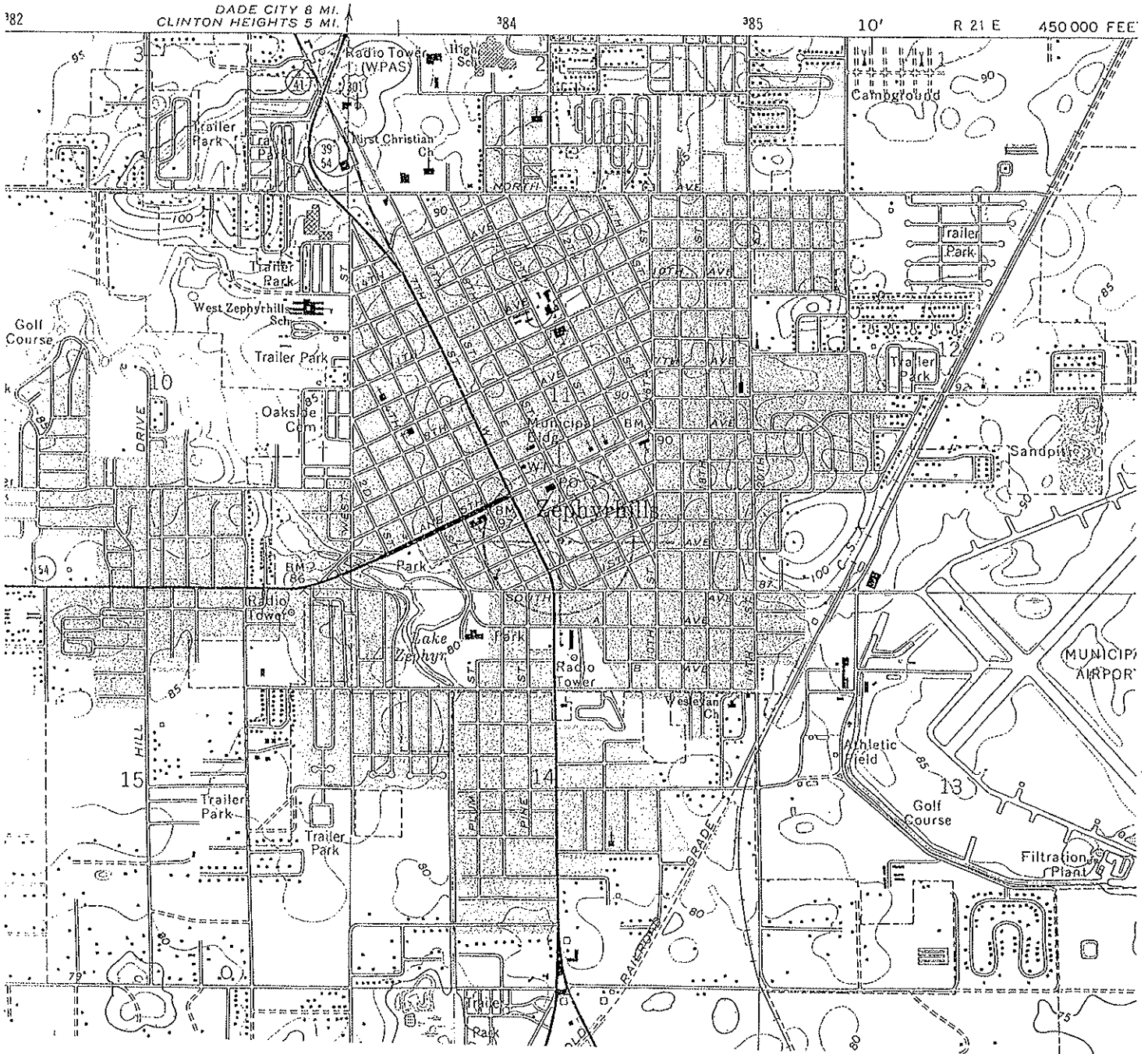
Photograph




Map



USGS Map



SCALE 1:24 000



ZEPHYRHILLS, FLA.

28082-B2-TF-024

1975

PHOTOREVISED 1987

MINOR REVISION 1993

CONTOUR INTERVAL 5 FEET
NATIONAL GEODETIC VERTICAL DATUM OF 1929

HISTORICAL STRUCTURE FORM

Site #8: PA00913

First site form recorded for this site? Original documentation, site not recorded at FSF

Identifying code (field date): 199901

Recorder #: 234

Field Date: 03/25/1999

Form Date: 07/19/1999

Site name(s): 5126 7TH STREET

[Other name(s)]: ** blank **

Mult. list #: ** blank **

Survey names: CITY OF ZEPHYRHILLS HISTORIC PRESERVATION SURVEY

Survey #: ** blank **

National register category: Building(s)

LOCATION & IDENTIFICATION

Street Number/Direction/Name/Type/Suffix Direction: 5126/Direction part not applicable (e.g., no address)/7TH/Street/Direction part not applicable (e.g., no address)

Cross streets nearest/between: NE CORNER OF 7TH ST & 3RD AVE

City/town: ZEPHYRHILLS

In current city limits? Definitely within the limits of city

County: PASCO

Tax parcel #: ** blank **

Subdivision name: ** blank **

Block: ** blank **

Lot no.: ** blank **

Ownership type: Private-individual

Name of pubtract (e.g., park): ** blank **

Route to (or vicinity of): ** blank **

MAPPING

USGS map name/year of publication or revision: ZEPHYRHILLS/1993

Township/Range/Section/Qtr: 26 South/21 East/11/Unspecified by the recorder (FMSF use only)

Irregular section: ** blank **

Landgrant: ** blank **

UTM Zone/Easting/Northing: 17/384228/3123519

Plat or other map (map's name, location): ** blank **

DESCRIPTION

Style: Frame Vernacular: Any date

[Other style]: ** blank **

Exterior plan: Rectangular

[Other exterior plan]: ** blank **

No. stories: 1

Structural system(s): Wood frame

[Other structural system(s)]: ** blank **

Foundation types: Not specified by person completing the form

[Other foundation type]: ** blank **

Foundation materials: Not specified by surveyor

[Other foundation materials]: ** blank **

Exterior fabrics: Vinyl

[Other exterior fabrics] ** blank **

Roof types: Hip

[Other roof types]: ** blank **
Roof materials: Sheet metal: 5V crimp; Composition shingles
[Other roof materials]: ** blank **
Roof secondary structures (dormers etc): ** blank **
[Other roof secondary structures]: ** blank **
Chimney no.: ** blank **
Chimney materials: ** blank **
[Other chimney materials]: ** blank **
Chimney locations: ** blank **
Windows (types, materials, etc.): DHS, WOOD, 2/2 AND 6/6
Main entrance (stylistic details): ** blank **
of open porches: 1
of closed porches: ** blank **
of incised porches: ** blank **
Porch locations: W/3 BAY/WOOD POSTS
Porch roof types: HIP
Exterior ornament: ** blank **
Interior plan: Unknown Interior Plan
[Other interior plan]: ** blank **
Condition: Good
Narrative description: ** blank **
Commercial surroundings (proportion): ** blank **
Residential surroundings (proportion): Some cultural resources show quality (>10%-<50%)
Institutional surroundings (proportion): ** blank **
Undeveloped surroundings (proportion): ** blank **
Ancillary features (no., outbldings, etc.): NONHISTORIC METAL CARPORT
Artifacts or other remains: NONE OBSERVED
FMSF Archaeological form completed? No: Archaeological Form not done

HISTORY

Construction year (e.g. C1933, 1936+, 1936-): C1930
Architect (last name first): ** blank **
Builder (last name first): ** blank **
Change status/year changed/date noted/nature: Altered not according to the Secretary's standards/C1970/03/25/1999/REPLACED SIDING; Attached room(s) added after original constr. date/C1970/03/25/1999/REAR (E) SHED ADDITION W/INTEGRAL CARPRT
Original, intermediate, present uses/year started/year ended: Residence--private/C1930/1998
[Other uses]: ** blank **
Ownership history (esp. original owners): ** blank **

RESEARCH METHODS

Research methods: Local tax records only; Florida Site File search for this property
[Other research methods]: ** blank **

SURVEYOR'S EVALUATION OF SITE

Potentially elig. for local designation? Ineligible for a local register of important sites
Local register eligible for: ** blank **
Individually elig. for Nat. Register? Ineligible for NR, considered independently
Potential contributor to NR district? Potential contributor, National Register district
Area(s) of historical significance: Community planning & development
[Other historical associations]: ** blank **
Explanation of evaluation: HOUSE RETAINS ENOUGH HISTORIC FABRIC TO BE CONTRIBUTING TO A DISTRICT.

DOCUMENTATION (PHOTOS, PLANS, ARTIFACTS)

Repositories: Collection/Housed/ACC#/Describe ** blank **

RECORDER

Recorder name (last name first): ANDERSON SHERRY


Recorder address and phone: 22 WEST BRYAN ST. #139, SAVANNAH, GA 31401

Recorder affiliation: Other, please describe or elaborate

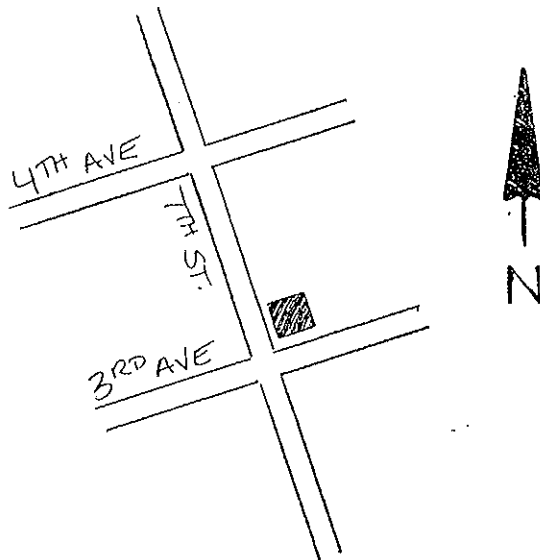
[Other affiliation]: QUATREFOIL CONSULTING

Is text-only supplement file attached? NO supplement file is needed.

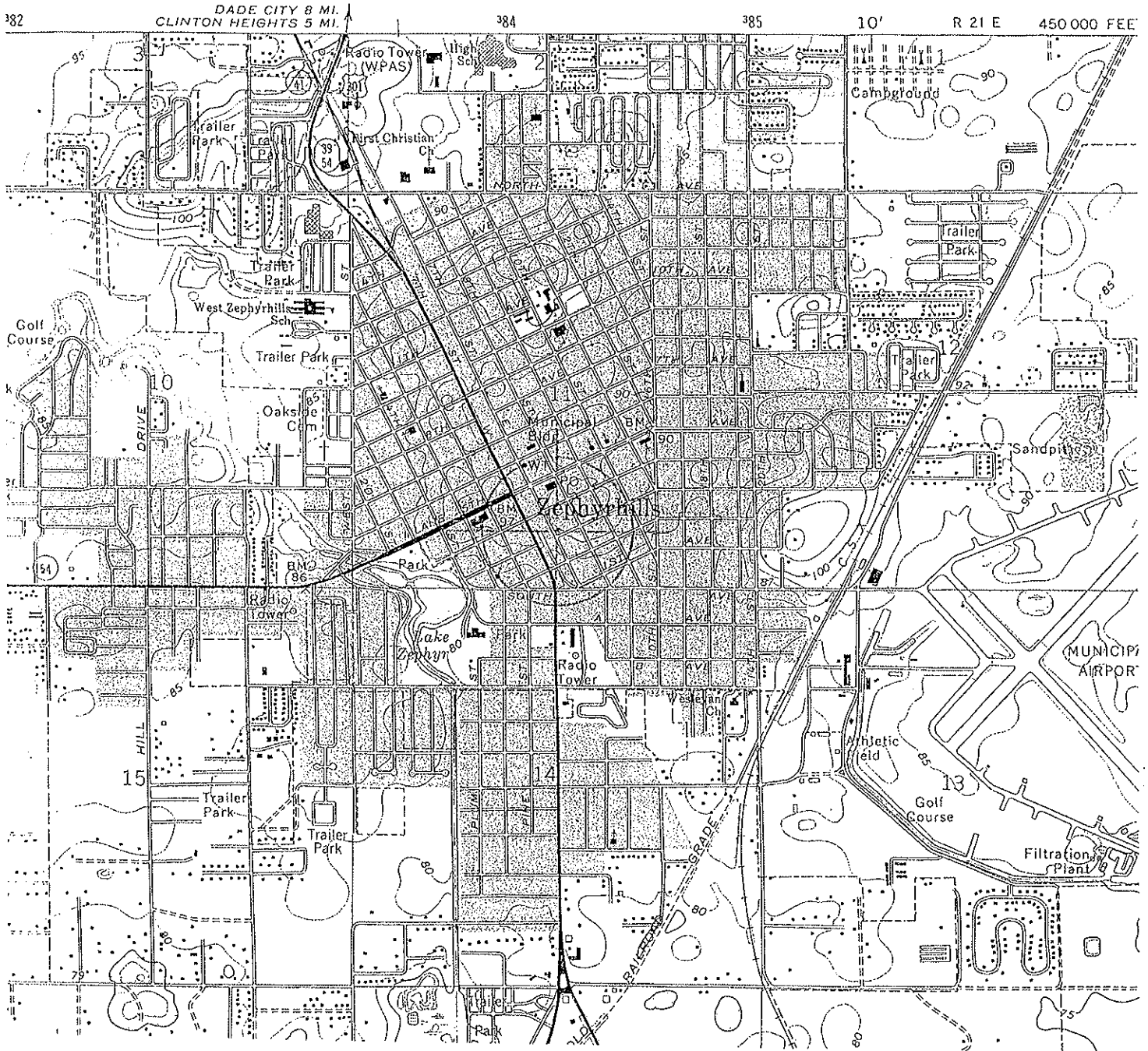
Photograph



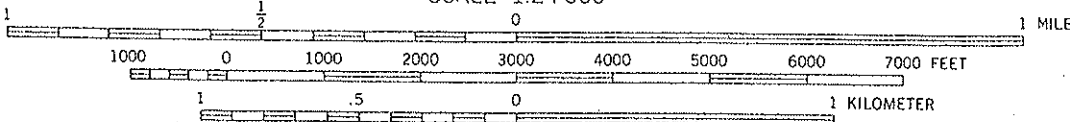
Map



USGS Map



SCALE 1:24 000



CONTOUR INTERVAL 5 FEET
NATIONAL GEODETIC VERTICAL DATUM OF 1929

ZEPHYRHILLS, FLA.
28082-B2-TF-024

1975
PHOTOREVISED 1987
MINOR REVISION 1993

HISTORICAL STRUCTURE FORM

Site #8: PA00914

First site form recorded for this site? Original documentation, site not recorded at FSF

Identifying code (field date): 199901

Recorder #: 235

Field Date: 03/25/1999

Form Date: 07/19/1999

Site name(s): 4724 GALL BOULEVARD

[Other name(s)]: L & G HOOD COMPANY

Mult. list #: ** blank **

Survey names: CITY OF ZEPHYRHILLS HISTORIC PRESERVATION SURVEY

Survey #: ** blank **

National register category: Building(s)

LOCATION & IDENTIFICATION

Street Number/Direction/Name/Type/Suffix Direction: 4724/Direction part not applicable (e.g., no address)/GALL/Boulevard/Direction part not applicable (e.g., no address)

Cross streets nearest/between: E SIDE OF BLVD, BTWN C & JUSTIN AVE

City/town: ZEPHYRHILLS

In current city limits? Definitely within the limits of city

County: PASCO

Tax parcel #: ** blank **

Subdivision name: ** blank **

Block: ** blank **

Lot no.: ** blank **

Ownership type: Private-individual

Name of pubtract (e.g., park): ** blank **

Route to (or vicinity of): ** blank **

MAPPING

USGS map name/year of publication or revision: ZEPHYRHILLS/1993

Township/Range/Section/Qtr: 26 South/21 East/14/Unspecified by the recorder (FMSF use only)

Irregular section: ** blank **

Landgrant: ** blank **

UTM Zone/Easting/Northing: 17/384223/3122862

Plat or other map (map's name, location): ** blank **

DESCRIPTION

Style: Masonry Vernacular: Brick, block, stone; any date

[Other style]: ** blank **

Exterior plan: Rectangular

[Other exterior plan]: ** blank **

No. stories: 1

Structural system(s): Concrete block

[Other structural system(s)]: ** blank **

Foundation types: Continuous

[Other foundation type]: ** blank **

Foundation materials: Concrete block

[Other foundation materials]: ** blank **

Exterior fabrics: Concrete block; Brick

[Other exterior fabrics]: ** blank **

Roof types: Flat

[Other roof types]: ** blank **

Roof materials: Built-up roof

[Other roof materials]: ** blank **

Roof secondary structures (dormers etc): ** blank **

[Other roof secondary structures]: ** blank **

Chimney no.: ** blank **

Chimney materials: ** blank **

[Other chimney materials]: ** blank **

Chimney locations: ** blank **

Windows (types, materials, etc.): FIXED, METAL, 1; SHS, METAL, 2/2; JALOUSIE, METAL, MULTI

Main entrance (stylistic details): ** blank **

of open porches: ** blank **

of closed porches: ** blank **

of incised porches: ** blank **

Porch locations: W/METAL SUPPORTS/7 BAY

Porch roof types: FLAT

Exterior ornament: DIAMOND-SHAPED WOOD SIGNBOARDS ACROSS UPPER CORNICE; BRICK FACING ON FACADE

Interior plan: Unknown Interior Plan

[Other interior plan]: ** blank **

Condition: Fair

Narrative description: ORIGINAL WOOD WINDOWS AND TRANSOMS REMAIN INTACT.

Commercial surroundings (proportion): ** blank **

Residential surroundings (proportion): Some cultural resources show quality (>10%-<50%)

Institutional surroundings (proportion): ** blank **

Undeveloped surroundings (proportion): ** blank **

Ancillary features (no., outbuildings, etc.): ** blank **

Artifacts or other remains: NONE OBSERVED

FMSF Archaeological form completed? No: Archaeological Form not done

HISTORY

Construction year (e.g. C1933, 1936+, 1936-): C1949

Architect (last name first): ** blank **

Builder (last name first): ** blank **

Change status/year changed/date noted/nature: Altered not according to the Secretary's standards/C1960/03/25/1999/REPLACED WINDOWS & SIDING; Attached room(s) added after original constr. date/C1980/03/25/1999/N SHED METAL ADDITION; Attached room(s) added after original constr. date/C1980/03/25/1999/S FLAT-ROOFED METAL ADDITIONS

Original, intermediate, present uses/year started/year ended: Commercial unspecified**/C1949/1998

[Other uses]: ** blank **

Ownership history (esp. original owners): ** blank **

RESEARCH METHODS

Research methods: Local tax records only; Florida Site File search for this property

[Other research methods]: ** blank **

SURVEYOR'S EVALUATION OF SITE

Potentially elig. for local designation? Ineligible for a local register of important sites

Local register eligible for: ** blank **

Individually elig. for Nat. Register? Ineligible for NR, considered independently

Potential contributor to NR district? Potential contributor, National Register district

Area(s) of historical significance: Community planning & development

[Other historical associations]: ** blank **

Explanation of evaluation: BUILDING RETAINS ENOUGH HISTORIC FABRIC TO BE CONTRIBUTING TO A DISTRICT.

DOCUMENTATION (PHOTOS, PLANS, ARTIFACTS)

Repositories: Collection/Housed/ACC#/Describe ** blank **

RECORDER

Recorder name (last name first): ANDERSON SHERRY


Recorder address and phone: 22 WEST BRYAN ST. #139, SAVANNAH, GA 31401

Recorder affiliation: Other, please describe or elaborate

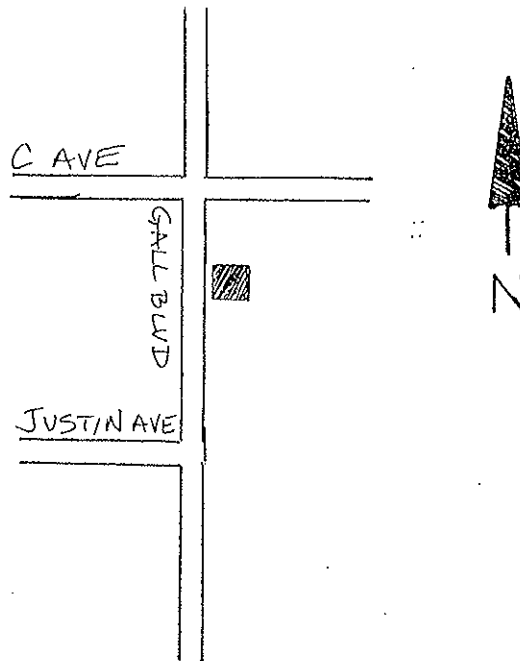
[Other affiliation]: QUATREFOIL CONSULTING

Is text-only supplement file attached? NO supplement file is needed.

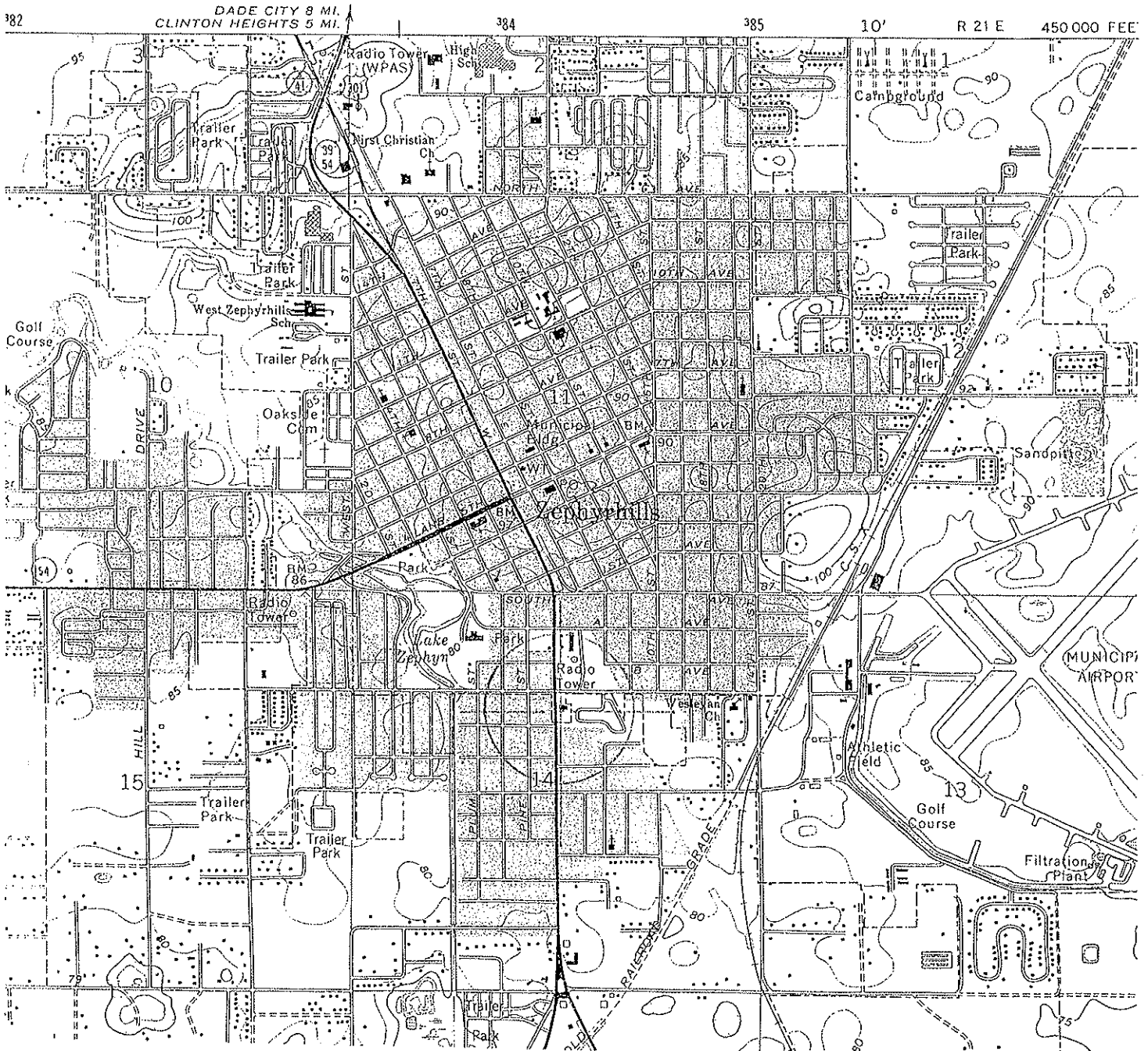
Photograph




Map



USGS Map



SCALE 1:24 000



CONTOUR INTERVAL 5 FEET
NATIONAL GEODETIC VERTICAL DATUM OF 1929

ZEPHYRHILLS, FLA.
28082-B2-TF-024

1975
PHOTOREVISED 1987
MINOR REVISION 1993

HISTORICAL STRUCTURE FORM

Site #8: PA00915

First site form recorded for this site? Original documentation, site not recorded at FSF

Identifying code (field date): 199901

Recorder #: 236

Field Date: 03/25/1999

Form Date: 07/19/1999

Site name(s): 5117 GALL BOULEVARD

[Other name(s)]: BUTTERFIELDS ALUMINUM PLUMBING SUPP

Mult. list #: ** blank **

Survey names: CITY OF ZEPHYRHILLS HISTORIC PRESERVATION SURVEY

Survey #: ** blank **

National register category: Building(s)

LOCATION & IDENTIFICATION

Street Number/Direction/Name/Type/Suffix Direction: 5117/Direction part not applicable (e.g., no address)/GALL/Boulevard/Direction part not applicable (e.g., no address)

Cross streets nearest/between: NW CORNER OF GALL BLVD & 3RD AVE

City/town: ZEPHYRHILLS

In current city limits? Definitely within the limits of city

County: PASCO

Tax parcel #: ** blank **

Subdivision name: ** blank **

Block: ** blank **

Lot no.: ** blank **

Ownership type: Private-individual

Name of pubtract (e.g., park): ** blank **

Route to (or vicinity of): ** blank **

MAPPING

USGS map name/year of publication or revision: ZEPHYRHILLS/1993

Township/Range/Section/Qtr: 26 South/21 East/11/Unspecified by the recorder (FMSF use only)

Irregular section: ** blank **

Landgrant: ** blank **

UTM Zone/Easting/Northing: 17/384099/3123463

Plat or other map (map's name, location): ** blank **

DESCRIPTION

Style: Masonry Vernacular: Brick, block, stone; any date

[Other style]: ** blank **

Exterior plan: Rectangular

[Other exterior plan]: ** blank **

No. stories: 1

Structural system(s): Masonry: don't use; specify brick, block, or stone

[Other structural system(s)]: ** blank **

Foundation types: Continuous

[Other foundation type]: ** blank **

Foundation materials: Concrete block

[Other foundation materials]: ** blank **

Exterior fabrics: Stucco

[Other exterior fabrics] ** blank **

Roof types: Gable

[Other roof types]: ** blank **

Roof materials: Sheet metal; 5V crimp

[Other roof materials]: ** blank **

Roof secondary structures (dormers etc): ** blank **

[Other roof secondary structures]: ** blank **

Chimney no.: ** blank **

Chimney materials: ** blank **

[Other chimney materials]: ** blank **

Chimney locations: ** blank **

Windows (types, materials, etc.): SHS, METAL, 2/2; JALOUSIE, METAL, MULTI; FIXED, METAL, 1

Main entrance (stylistic details): ** blank **

of open porches: ** blank **

of closed porches: ** blank **

of incised porches: ** blank **

Porch locations: ** blank **

Porch roof types: ** blank **

Exterior ornament: ** blank **

Interior plan: Unknown Interior Plan

[Other interior plan]: ** blank **

Condition: Fair

Narrative description: BUILDING'S 1950S REMODELING FEATURES COLOSSAL METAL FLARED EAVES SUPPORTED BY METAL BEAMS.

Commercial surroundings (proportion): ** blank **

Residential surroundings (proportion): Some cultural resources show quality (>10%-<50%)

Institutional surroundings (proportion): ** blank **

Undeveloped surroundings (proportion): ** blank **

Ancillary features (no., outbuildings, etc.): ATTACHED REAR METAL TRUCKPORT AREA (NONHISTORIC); NONHISTORIC BUILDING SUPPLIES SHED

Artifacts or other remains: NONE OBSERVED

FMSF Archaeological form completed? No: Archaeological Form not done

HISTORY

Construction year (e.g. C1933, 1936+, 1936-): C1945

Architect (last name first): ** blank **

Builder (last name first): ** blank **

Change status/year changed/date noted/nature: Altered not according to the Secretary's standards/C1955/03/25/1999/FACADE ALTERED; Altered not according to the Secretary's standards/C1985/03/25/1999/PARTIAL STUCCOED AND REMODELING OF FRONT; Attached room(s) added after original constr. date/C1985/03/25/1999/REAR TRUCKPORT; N FLAT-ROOFED SHED ADD

Original, intermediate, present uses/year started/year ended: Commercial unspecified**/C1945/1998

[Other uses]: ** blank **

Ownership history (esp. original owners): ** blank **

RESEARCH METHODS

Research methods: Local tax records only; Florida Site File search for this property

[Other research methods]: ** blank **

SURVEYOR'S EVALUATION OF SITE

Potentially elig. for local designation? Ineligible for a local register of important sites

Local register eligible for: ** blank **

Individually elig. for Nat. Register? Ineligible for NR, considered independently

Potential contributor to NR district? Potential contributor, National Register district

Area(s) of historical significance: Community planning & development

[Other historical associations]: ** blank **

Explanation of evaluation: BUILDING RETAINS ENOUGH HISTORIC FABRIC TO BE CONTRIBUTING TO A DISTRICT.

DOCUMENTATION (PHOTOS, PLANS, ARTIFACTS)

Repositories: Collection/Housed/ACC#/Describe ** blank **

RECORDER

Recorder name (last name first): ANDERSON SHERRY


Recorder address and phone: 22 WEST BRYAN ST. #139, SAVANNAH, GA 31401

Recorder affiliation: Other, please describe or elaborate

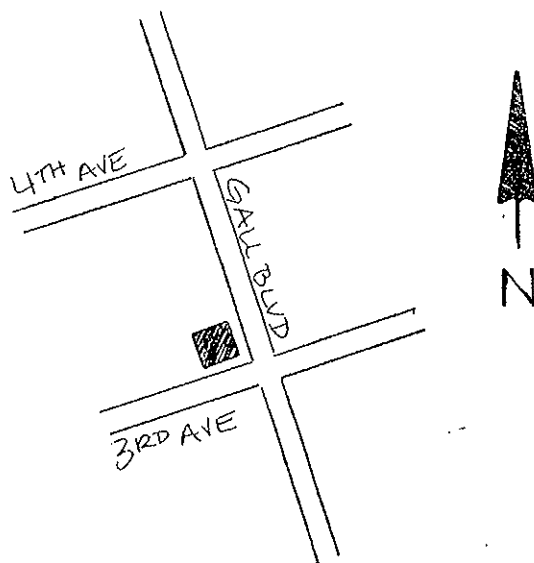
[Other affiliation]: QUATREFOIL CONSULTING

Is text-only supplement file attached? NO supplement file is needed.

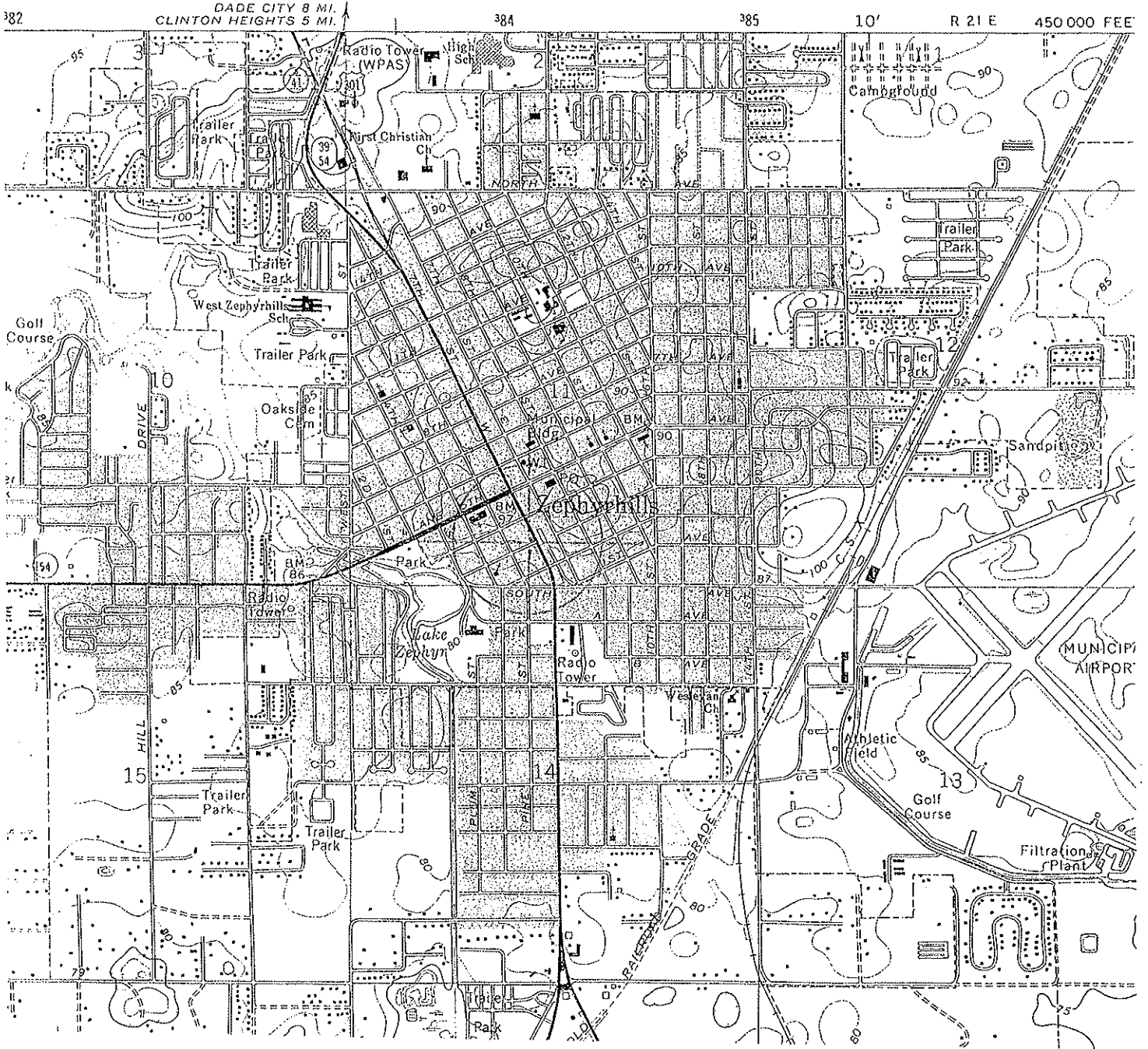
Photograph



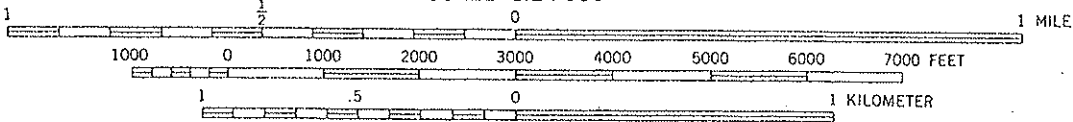
Map



USGS Map



SCALE 1:24 000



ZEPHYRHILLS, FLA.
28082-82-TF-024

1975
PHOTOREVISED 1987
MINOR REVISION 1993

CONTOUR INTERVAL 5 FEET
NATIONAL GEODETIC VERTICAL DATUM OF 1929

HISTORICAL STRUCTURE FORM

Site #8: PA00916

First site form recorded for this site? Original documentation, site not recorded at FSF

Identifying code (field date): 199901

Recorder #: 237

Field Date: 03/25/1999

Form Date: 07/19/1999

Site name(s): 5131 GALL BOULEVARD

[Other name(s)]: BUTTERFIELDS

Mult. list #: ** blank **

Survey names: CITY OF ZEPHYRHILLS HISTORIC PRESERVATION SURVEY

Survey #: ** blank **

National register category: Building(s)

LOCATION & IDENTIFICATION

Street Number/Direction/Name/Type/Suffix Direction: 5131/Direction part not applicable (e.g., no address)/GALL/Boulevard/Direction part not applicable (e.g., no address)

Cross streets nearest/between: W SIDE OF BLVD, BTWN 3RD & 4TH AVE

City/town: ZEPHYRHILLS

In current city limits? Definitely within the limits of city

County: PASCO

Tax parcel #: ** blank **

Subdivision name: ** blank **

Block: ** blank **

Lot no.: ** blank **

Ownership type: Private-individual

Name of pubtract (e.g., park): ** blank **

Route to (or vicinity of): ** blank **

MAPPING

USGS map name/year of publication or revision: ZEPHYRHILLS/1993

Township/Range/Section/Qtr: 26 South/21 East/11/Unspecified by the recorder (FMSF use only)

Irregular section: ** blank **

Landgrant: ** blank **

UTM Zone/Easting/Northing: 17/384104/3123504

Plat or other map (map's name, location): ** blank **

DESCRIPTION

Style: Other: Does not fit any style listed

[Other style]: QUONSET HUT

Exterior plan: Rectangular

[Other exterior plan]: ** blank **

No. stories: 1

Structural system(s): Metal skeleton

[Other structural system(s)]: ** blank **

Foundation types: Continuous

[Other foundation type]: ** blank **

Foundation materials: Other

[Other foundation materials]: POURED CONCRETE

Exterior fabrics: Metal

[Other exterior fabrics]: CORRUGATED SHEET METAL

Roof types: Other

[Other roof types]: ROUND

Roof materials: Sheet metal: Corrugated
[Other roof materials]: ** blank **
Roof secondary structures (dormers etc): ** blank **
[Other roof secondary structures]: ** blank **
Chimney no.: ** blank **
Chimney materials: ** blank **
[Other chimney materials]: ** blank **
Chimney locations: ** blank **
Windows (types, materials, etc.): COMMERCIAL, PIVOT, 4/2; FIXED, METAL, 4
Main entrance (stylistic details): ** blank **
of open porches: 1
of closed porches: ** blank **
of incised porches: ** blank **
Porch locations: S/1 BAY/NONHISTORIC
Porch roof types: SHED
Exterior ornament: STEPPED FALSE FRONT PARAPET OF CONCRETE BLOCK
Interior plan: Unknown Interior Plan
[Other interior plan]: ** blank **
Condition: Good
Narrative description: ** blank **
Commercial surroundings (proportion): ** blank **
Residential surroundings (proportion): Some cultural resources show quality (>10%-<50%)
Institutional surroundings (proportion): ** blank **
Undeveloped surroundings (proportion): ** blank **
Ancillary features (no., outbldings, etc.): ** blank **
Artifacts or other remains: NONE OBSERVED
FMSF Archaeological form completed? No: Archaeological Form not done

HISTORY

Construction year (e.g. C1933, 1936+, 1936-): C1949
Architect (last name first): ** blank **
Builder (last name first): ** blank **
Change status/year changed/date noted/nature: Altered not according to the Secretary's standards/C1960/03/25/1999/REPLACED DOORS; Attached room(s) added after original constr. date/C1960/03/25/1999/REAR (W) CONCRETE BLOCK GABLED ADDITION
Original, intermediate, present uses/year started/year ended: Commercial unspecified**/C1949/1998
[Other uses]: ** blank **
Ownership history (esp. original owners): ** blank **

RESEARCH METHODS

Research methods: Local tax records only; Florida Site File search for this property
[Other research methods]: ** blank **

SURVEYOR'S EVALUATION OF SITE

Potentially elig. for local designation? Ineligible for a local register of important sites
Local register eligible for: ** blank **
Individually elig. for Nat. Register? Ineligible for NR, considered independently
Potential contributor to NR district? Potential contributor, National Register district
Area(s) of historical significance: Community planning & development
[Other historical associations]: ** blank **
Explanation of evaluation: BUILDING RETAINS ENOUGH HISTORIC FABRIC TO BE CONTRIBUTING TO A DISTRICT.

DOCUMENTATION (PHOTOS, PLANS, ARTIFACTS)

Repositories: Collection/Housed/ACC#/Describe ** blank **

RECORDER

Recorder name (last name first): ANDERSON SHERRY


Recorder address and phone: 22 WEST BRYAN ST. #139, SAVANNAH, GA 31401

Recorder affiliation: Other, please describe or elaborate

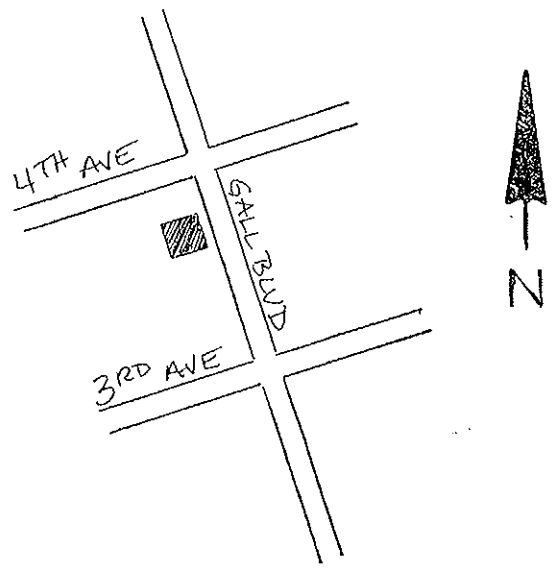
[Other affiliation]: QUATREFOIL CONSULTING

Is text-only supplement file attached? NO supplement file is needed.

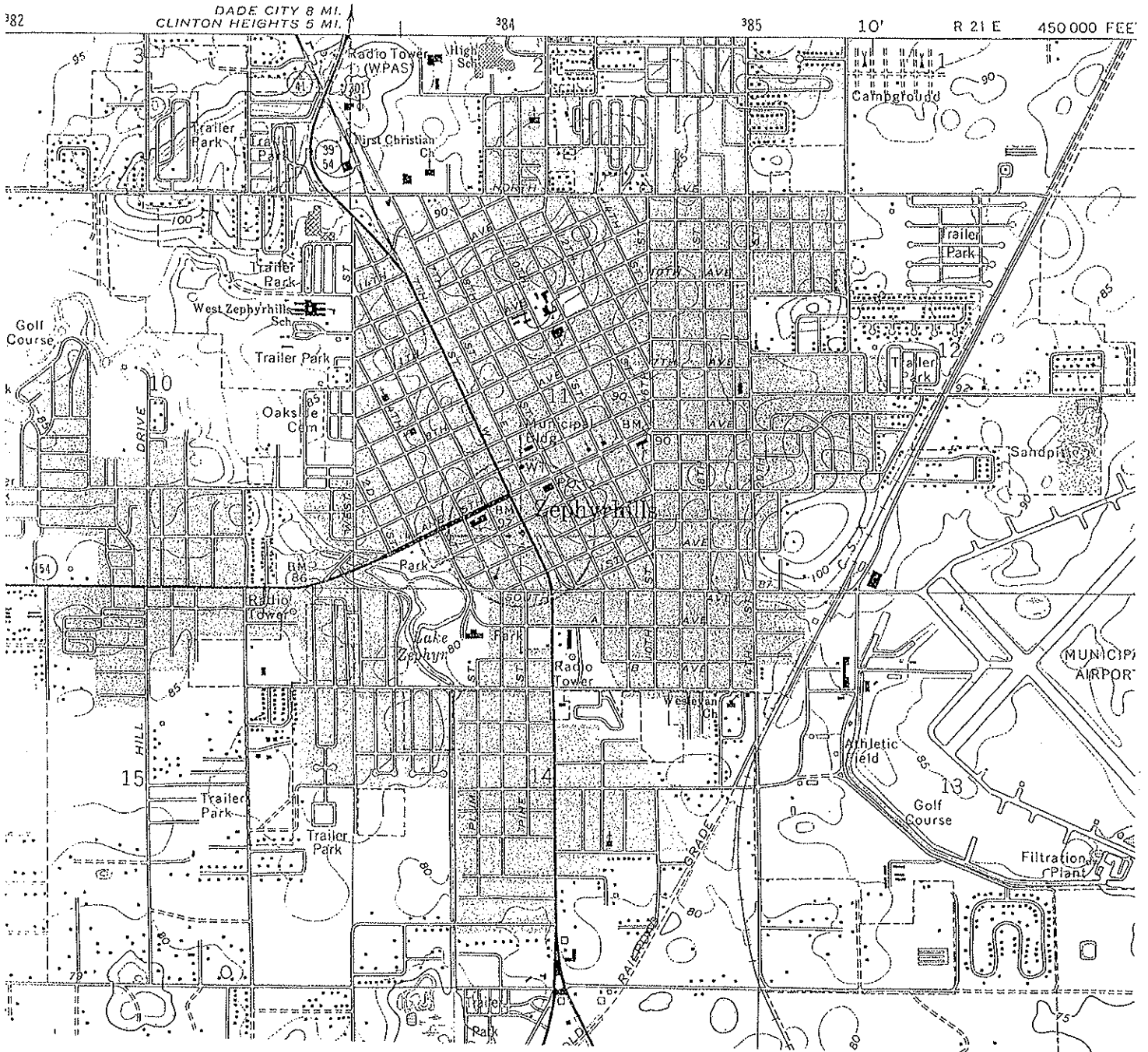
Photograph



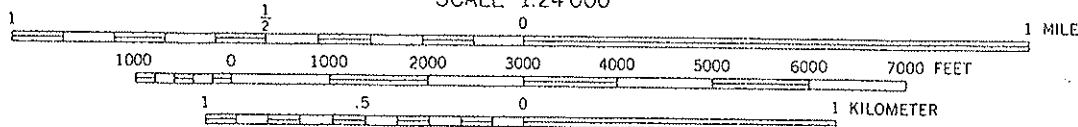
Map



USGS Map



SCALE 1:24 000



ZEPHYRHILLS, FLA.
28082-B2-TF-024

1975
PHOTOREVISED 1987
MINOR REVISION 1993

CONTOUR INTERVAL 5 FEET
NATIONAL GEODETIC VERTICAL DATUM OF 1929

HISTORICAL STRUCTURE FORM

Site #8: PA00917

First site form recorded for this site? Original documentation, site not recorded at FSF

Identifying code (field date): 199901

Recorder #: 238

Field Date: 03/25/1999

Form Date: 07/19/1999

Site name(s): 5139 GALL BOULEVARD

[Other name(s)]: VILLAGE BUTCHER SHOP

Mult. list #: ** blank **

Survey names: CITY OF ZEPHYRHILLS HISTORIC PRESERVATION SURVEY

Survey #: ** blank **

National register category: Building(s)

LOCATION & IDENTIFICATION

Street Number/Direction/Name/Type/Suffix Direction: 5139/Direction part not applicable (e.g., no address)/GALL/Boulevard/Direction part not applicable (e.g., no address)

Cross streets nearest/between: W SIDE OF BLVD, BTWN 3RD & 4TH AVE

City/town: ZEPHYRHILLS

In current city limits? Definitely within the limits of city

County: PASCO

Tax parcel #: ** blank **

Subdivision name: ** blank **

Block: ** blank **

Lot no.: ** blank **

Ownership type: Private-individual

Name of pubtract (e.g., park): ** blank **

Route to (or vicinity of): ** blank **

MAPPING

USGS map name/year of publication or revision: ZEPHYRHILLS/1993

Township/Range/Section/Qtr: 26 South/21 East/11/Unspecified by the recorder (FMSF use only)

Irregular section: ** blank **

Landgrant: ** blank **

UTM Zone/Easting/Northing: 17/384089/3123519

Plat or other map (map's name, location): ** blank **

DESCRIPTION

Style: Masonry Vernacular: Brick, block, stone; any date

[Other style]: ** blank **

Exterior plan: Rectangular

[Other exterior plan]: ** blank **

No. stories: 1

Structural system(s): Masonry: don't use; specify brick, block, or stone

[Other structural system(s)]: ** blank **

Foundation types: Continuous

[Other foundation type]: ** blank **

Foundation materials: Concrete block

[Other foundation materials]: ROCK-FACED

Exterior fabrics: Molded concrete block; Stucco; Brick

[Other exterior fabrics] ROCK-FACED CONCRETE BLCK

Roof types: Hip

[Other roof types]: ** blank **

Roof materials: Composition shingles
[Other roof materials]: ** blank **
Roof secondary structures (dormers etc): ** blank **
[Other roof secondary structures]: ** blank **
Chimney no.: ** blank **
Chimney materials: ** blank **
[Other chimney materials]: ** blank **
Chimney locations: ** blank **
Windows (types, materials, etc.): INFILLED OR BOARDED
Main entrance (stylistic details): ** blank **
of open porches: 1
of closed porches: ** blank **
of incised porches: ** blank **
Porch locations: E/NOHISTORIC/WOOD POSTS/3 BAY
Porch roof types: FLAT
Exterior ornament: ** blank **
Interior plan: Unknown Interior Plan
[Other interior plan]: ** blank **
Condition: Fair
Narrative description: ** blank **
Commercial surroundings (proportion): ** blank **
Residential surroundings (proportion): Some cultural resources show quality (>10%<50%)
Institutional surroundings (proportion): ** blank **
Undeveloped surroundings (proportion): ** blank **
Ancillary features (no., outbuildings, etc.): ** blank **
Artifacts or other remains: NONE OBSERVED
FMSF Archaeological form completed? No: Archaeological Form not done

HISTORY

Construction year (e.g. C1933, 1936+, 1936-): C1930
Architect (last name first): ** blank **
Builder (last name first): ** blank **
Change status/year changed/date noted/nature: Altered not according to the Secretary's standards/C1960/03/25/1999/INFILLED WINDOWS; Altered not according to the Secretary's standards/C1960/03/25/1999/FLAT-ROOFED FACADE ADDITION; Altered not according to the Secretary's standards/C1960/03/25/1999/REAR (W) SHED ADDITION
Original, intermediate, present uses/year started/year ended: Commercial unspecified**/C1930/1998
[Other uses]: ** blank **
Ownership history (esp. original owners): ** blank **

RESEARCH METHODS

Research methods: Local tax records only; Florida Site File search for this property
[Other research methods]: ** blank **

SURVEYOR'S EVALUATION OF SITE

Potentially elig. for local designation? Ineligible for a local register of important sites
Local register eligible for: ** blank **
Individually elig. for Nat. Register? Ineligible for NR, considered independently
Potential contributor to NR district? Ineligible as contributor to potential NR district
Area(s) of historical significance: ** blank **
[Other historical associations]: ** blank **
Explanation of evaluation: BUILDING DOES NOT RETAIN ENOUGH HISTORIC FABRIC TO BE CONTRIBUTING TO A DISTRICT.

DOCUMENTATION (PHOTOS, PLANS, ARTIFACTS)

Repositories: Collection/Housed/ACC#/Describe ** blank **

RECORDER

Recorder name (last name first): ANDERSON SHERRY

Recorder address and phone: 22 WEST BRYAN ST. #139, SAVANNAH, GA 31401

Recorder affiliation: Other, please describe or elaborate

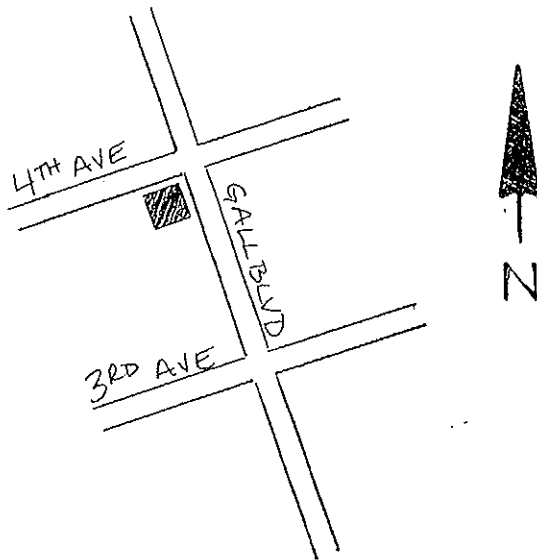
[Other affiliation]: QUATREFOIL CONSULTING

Is text-only supplement file attached? NO supplement file is needed.

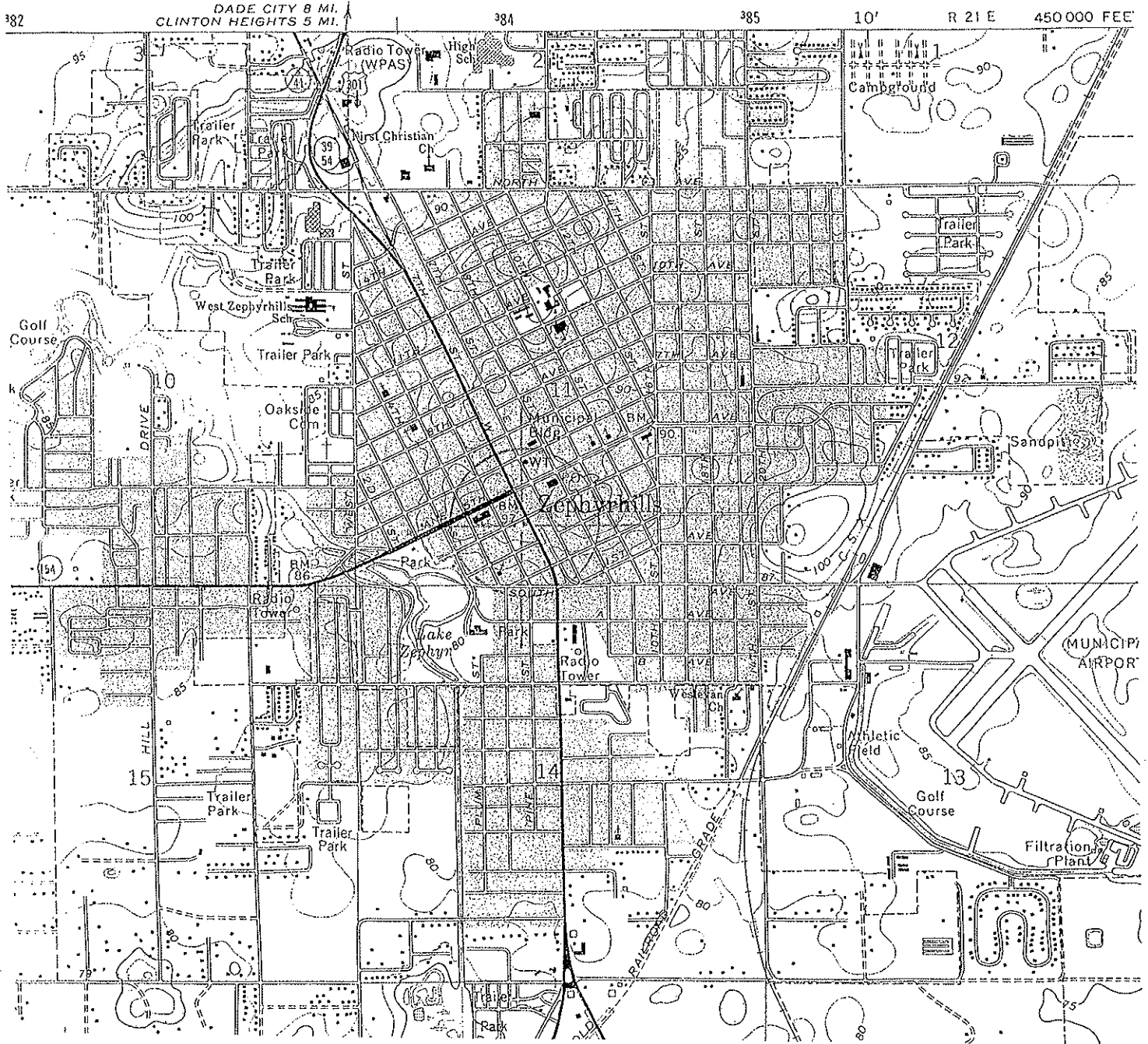
Photograph



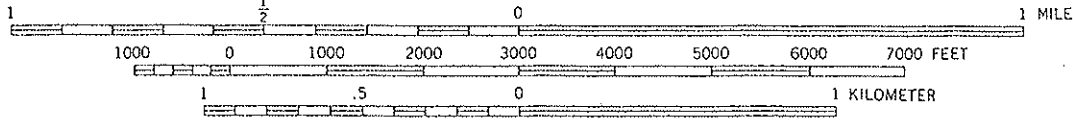
Map



USGS Map



SCALE 1:24 000



CONTOUR INTERVAL 5 FEET
NATIONAL GEODETIC VERTICAL DATUM OF 1929

ZEPHYRHILLS, FLA.

28082-B2-TF-024

1975
PHOTOREVISED 1987
MINOR REVISION 1993

HISTORICAL STRUCTURE FORM

Site #8: PA00918

First site form recorded for this site? Original documentation, site not recorded at FSF

Identifying code (field date): 199901

Recorder #: 239

Field Date: 03/25/1999

Form Date: 07/19/1999

Site name(s): 5203 GALL BOULEVARD

[Other name(s)]: POOLER'S FAMILY RESTAURANT

Mult. list #: ** blank **

Survey names: CITY OF ZEPHYRHILLS HISTORIC PRESERVATION SURVEY

Survey #: ** blank **

National register category: Building(s)

LOCATION & IDENTIFICATION

Street Number/Direction/Name/Type/Suffix Direction: 5203/Direction part not applicable (e.g., no address)/GALL/Boulevard/Direction part not applicable (e.g., no address)

Cross streets nearest/between: W SIDE OF ST, BETWEEN 4TH & 5TH AVE

City/town: ZEPHYRHILLS

In current city limits? Definitely within the limits of city

County: PASCO

Tax parcel #: ** blank **

Subdivision name: ** blank **

Block: ** blank **

Lot no.: ** blank **

Ownership type: Private-individual

Name of pubtract (e.g., park): ** blank **

Route to (or vicinity of): ** blank **

MAPPING

USGS map name/year of publication or revision: ZEPHYRHILLS/1993

Township/Range/Section/Qtr: 26 South/21 East/11/Unspecified by the recorder (FMSF use only)

Irregular section: ** blank **

Landgrant: ** blank **

UTM Zone/Easting/Northing: 17/384086/3123569

Plat or other map (map's name, location): ** blank **

DESCRIPTION

Style: Masonry Vernacular: Brick, block, stone; any date

[Other style]: ** blank **

Exterior plan: Rectangular

[Other exterior plan]: ** blank **

No. stories: 1

Structural system(s): Masonry: don't use; specify brick, block, or stone

[Other structural system(s)]: ** blank **

Foundation types: Continuous

[Other foundation type]: ** blank **

Foundation materials: Other

[Other foundation materials]: POURED CONCRETE

Exterior fabrics: Stucco; Other

[Other exterior fabrics] TILE VENEER

Roof types: Flat

[Other roof types]: ** blank **

Roof materials: Unspecified by surveyor
[Other roof materials]: METAL
Roof secondary structures (dormers etc): ** blank **
[Other roof secondary structures]: ** blank **
Chimney no.: ** blank **
Chimney materials: ** blank **
[Other chimney materials]: ** blank **
Chimney locations: ** blank **
Windows (types, materials, etc.): FIXED, METAL, 1
Main entrance (stylistic details): ** blank **
of open porches: ** blank **
of closed porches: ** blank **
of incised porches: ** blank **
Porch locations: EYEBROW LEDGE OVER STOREFRONT
Porch roof types: ** blank **
Exterior ornament: ** blank **
Interior plan: Unknown Interior Plan
[Other interior plan]: ** blank **
Condition: Good
Narrative description: ** blank **
Commercial surroundings (proportion): ** blank **
Residential surroundings (proportion): Some cultural resources show quality (>10%<50%)
Institutional surroundings (proportion): ** blank **
Undeveloped surroundings (proportion): ** blank **
Ancillary features (no., outbldings, etc.): ** blank **
Artifacts or other remains: NONE OBSERVED
FMSF Archaeological form completed? No: Archaeological Form not done

HISTORY

Construction year (e.g. C1933, 1936+, 1936-): C1940
Architect (last name first): ** blank **
Builder (last name first): ** blank **
Change status/year changed/date noted/nature: Altered not according to the Secretary's standards/C1965/03/25/1999/REPLACED WINDOWS AND SIDING; Altered not according to the Secretary's standards/C1995/03/25/1999/NEW ROOF
Original, intermediate, present uses/year started/year ended: Commercial unspecified**/C1940/1998
[Other uses]: ** blank **
Ownership history (esp. original owners): ** blank **

RESEARCH METHODS

Research methods: Local tax records only; Florida Site File search for this property
[Other research methods]: ** blank **

SURVEYOR'S EVALUATION OF SITE

Potentially elig. for local designation? Ineligible for a local register of important sites
Local register eligible for: ** blank **
Individually elig. for Nat. Register? Ineligible for NR, considered independently
Potential contributor to NR district? Potential contributor, National Register district
Area(s) of historical significance: Community planning & development
[Other historical associations]: ** blank **
Explanation of evaluation: BUILDING RETAINS ENOUGH HISTORIC FABRIC TO BE CONTRIBUTING TO A DISTRICT.

DOCUMENTATION (PHOTOS, PLANS, ARTIFACTS)

Repositories: Collection/Housed/ACC#/Describe ** blank **

RECORDER

Recorder name (last name first): ANDERSON SHERRY


Recorder address and phone: 22 WEST BRYAN ST. #139, SAVANNAH, GA 31401

Recorder affiliation: Other, please describe or elaborate

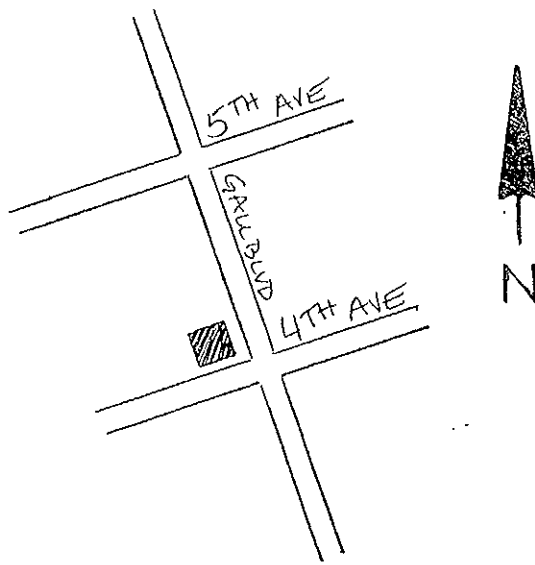
[Other affiliation]: QUATREFOIL CONSULTING

Is text-only supplement file attached? NO supplement file is needed.

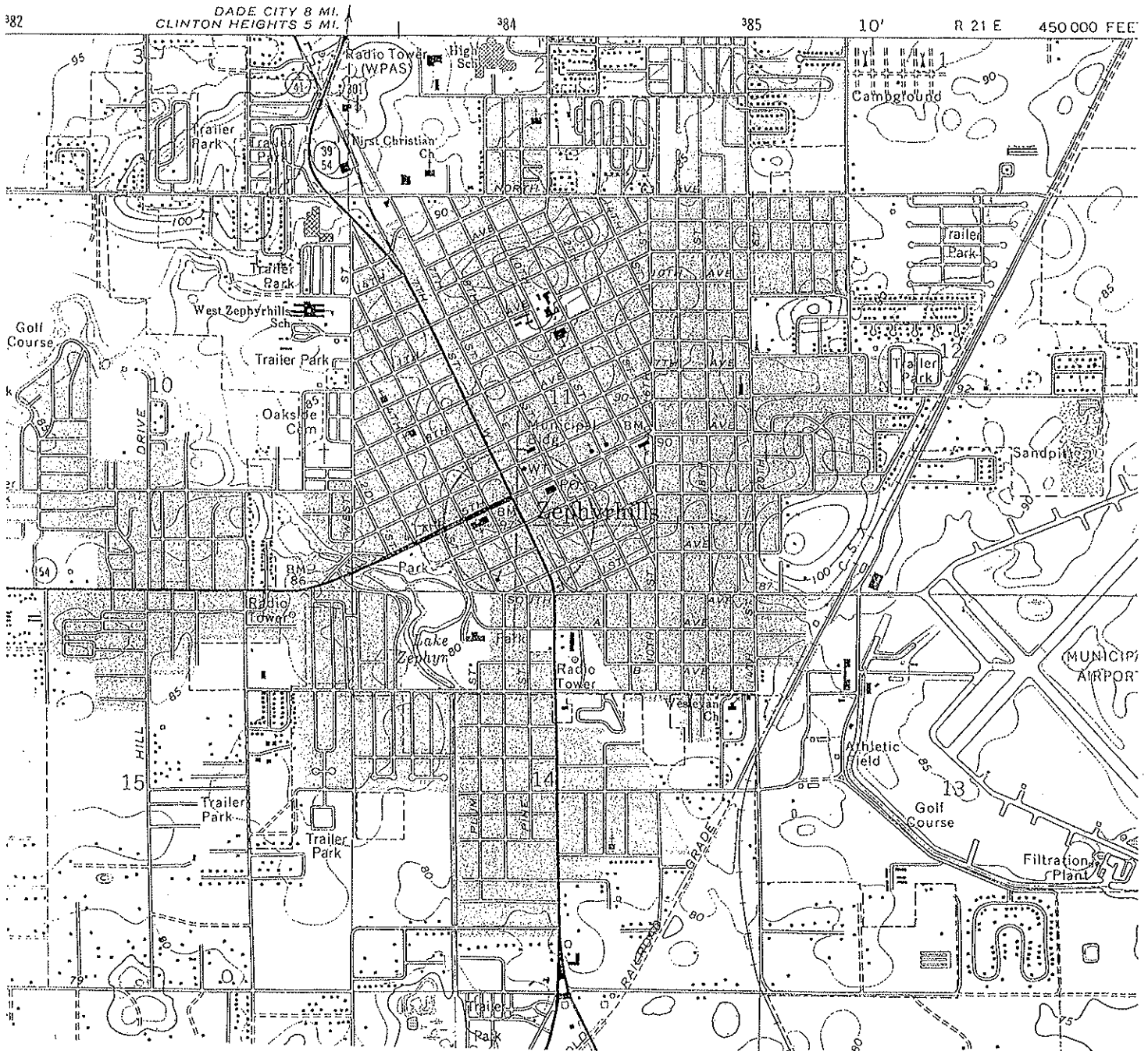
Photograph



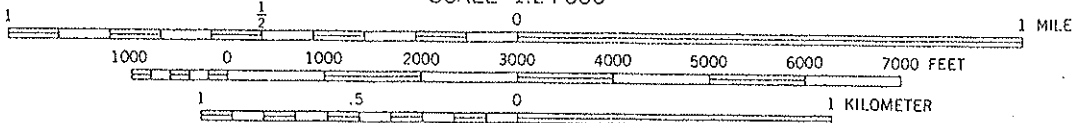
Map



USGS Map



SCALE 1:24 000



CONTOUR INTERVAL 5 FEET
NATIONAL GEODETIC VERTICAL DATUM OF 1929

ZEPHYRHILLS, FLA.
28082-B2-TF-024

1975
PHOTOREVISED 1987
MINOR REVISION 1993

HISTORICAL STRUCTURE FORM

Site #8: PA00919

First site form recorded for this site? Original documentation, site not recorded at FSF

Identifying code (field date): 199901

Recorder #: 24091

Field Date: 03/25/1999

Form Date: 07/19/1999

Site name(s): 5211 GALL BOULEVARD

[Other name(s)]: SUPERIOR ELECTRONICS & REPAIR

Mult. list #: ** blank **

Survey names: CITY OF ZEPHYRHILLS HISTORIC PRESERVATION SURVEY

Survey #: ** blank **

National register category: Building(s)

LOCATION & IDENTIFICATION

Street Number/Direction/Name/Type/Suffix Direction: 5211/Direction part not applicable (e.g., no address)/GALL/Boulevard/Direction part not applicable (e.g., no address)

Cross streets nearest/between: W SIDE OF BLVD, BTWN 4TH & 5TH AVE

City/town: ZEPHYRHILLS

In current city limits? Definitely within the limits of city

County: PASCO

Tax parcel #: ** blank **

Subdivision name: ** blank **

Block: ** blank **

Lot no.: ** blank **

Ownership type: Private-individual

Name of pubtract (e.g., park): ** blank **

Route to (or vicinity of): ** blank **

MAPPING

USGS map name/year of publication or revision: ZEPHYRHILLS/1993

Township/Range/Section/Qtr: 26 South/21 East/11/Unspecified by the recorder (FMSF use only)

Irregular section: ** blank **

Landgrant: ** blank **

UTM Zone/Easting/Northing: 17/384117/3123613

Plat or other map (map's name, location): ** blank **

DESCRIPTION

Style: Masonry Vernacular: Brick, block, stone; any date

[Other style]: ** blank **

Exterior plan: Rectangular

[Other exterior plan]: ** blank **

No. stories: 1

Structural system(s): Concrete block

[Other structural system(s)]: ** blank **

Foundation types: Continuous

[Other foundation type]: ** blank **

Foundation materials: Other

[Other foundation materials]: POURED CONCRETE

Exterior fabrics: Stucco

[Other exterior fabrics] ** blank **

Roof types: Flat

[Other roof types]: ** blank **

Roof materials: Built-up roof
[Other roof materials]: ** blank **
Roof secondary structures (dormers etc): ** blank **
[Other roof secondary structures]: ** blank **
Chimney no.: ** blank **
Chimney materials: ** blank **
[Other chimney materials]: ** blank **
Chimney locations: ** blank **
Windows (types, materials, etc.): FIXED, METAL, 1; TRANSOM, WOOD, 5
Main entrance (stylistic details): ** blank **
of open porches: ** blank **
of closed porches: ** blank **
of incised porches: ** blank **
Porch locations: ** blank **
Porch roof types: ** blank **
Exterior ornament: SCUPPERS ON S ELEVATION
Interior plan: Unknown Interior Plan
[Other interior plan]: ** blank **
Condition: Fair
Narrative description: BUILDING HAS ORIGINAL FULL-GLAZED DOUBLE WOOD DOORS AND 5-LIGHT TRANSOMS ABOVE.
Commercial surroundings (proportion): ** blank **
Residential surroundings (proportion): Some cultural resources show quality (>10%-<50%)
Institutional surroundings (proportion): ** blank **
Undeveloped surroundings (proportion): ** blank **
Ancillary features (no., outbldgs, etc.): ** blank **
Artifacts or other remains: NONE OBSERVED
FMSF Archaeological form completed? No: Archaeological Form not done

HISTORY

Construction year (e.g. C1933, 1936+, 1936-): C1935
Architect (last name first): ** blank **
Builder (last name first): ** blank **
Change status/year changed/date noted/nature: Altered not according to the Secretary's standards/C1965/03/25/1999/METAL AWNING TO STOREFRONT; Altered not according to the Secretary's standards/C1965/03/25/1999/REPLACED WINDOWS
Original, intermediate, present uses/year started/year ended: Commercial unspecified**/C1935/1998
[Other uses]: ** blank **
Ownership history (esp. original owners): ** blank **

RESEARCH METHODS

Research methods: Local tax records only; Florida Site File search for this property
[Other research methods]: ** blank **

SURVEYOR'S EVALUATION OF SITE

Potentially elig. for local designation? Ineligible for a local register of important sites
Local register eligible for: ** blank **
Individually elig. for Nat. Register? Ineligible for NR, considered independently
Potential contributor to NR district? Potential contributor, National Register district
Area(s) of historical significance: Community planning & development
[Other historical associations]: ** blank **
Explanation of evaluation: BUILDING RETAINS ENOUGH HISTORIC FABRIC TO BE CONTRIBUTING TO A DISTRICT.
DOCUMENTATION (PHOTOS, PLANS, ARTIFACTS)

Repositories: Collection/Housed/ACC#/Describe *** blank ***

RECORDER

Recorder name (last name first): ANDERSON SHERRY

Recorder address and phone: 22 WEST BRYAN ST. #139, SAVANNAH, GA 31401

Recorder affiliation: Other, please describe or elaborate

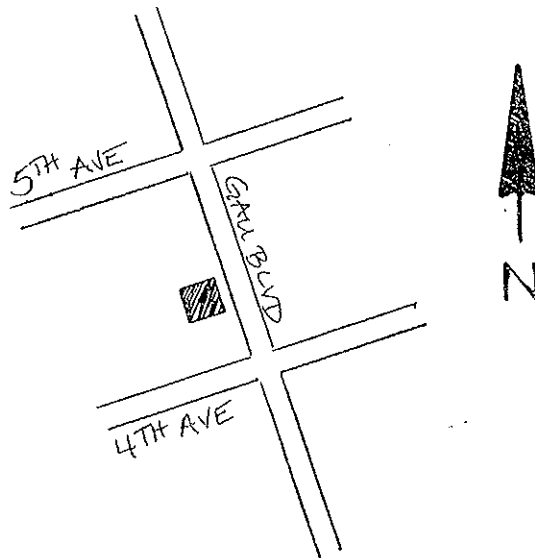
[Other affiliation]: QUATREFOIL CONSULTING

Is text-only supplement file attached? NO supplement file is needed.

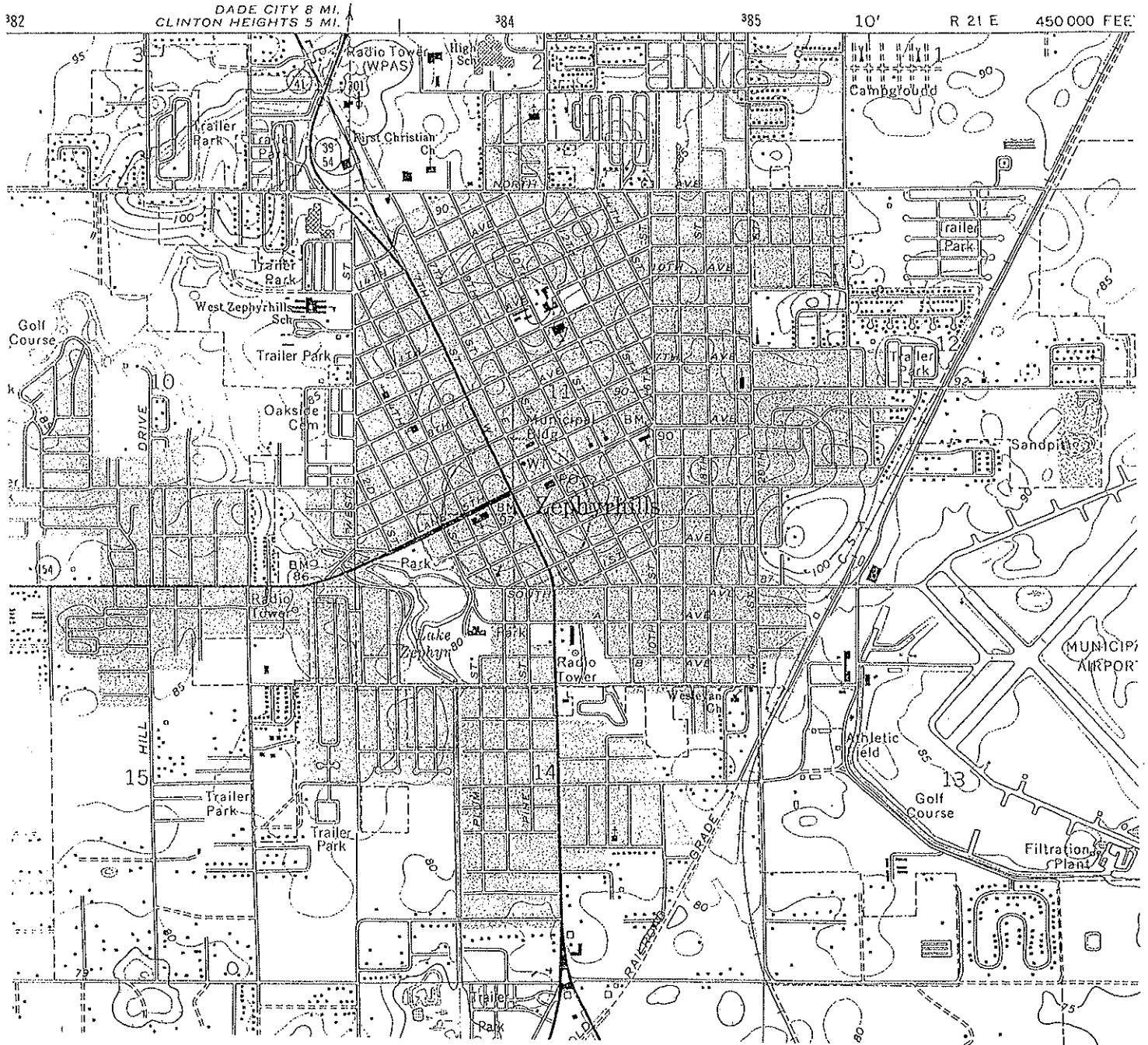
Photograph




Map



USGS Map



SCALE 1:24 000



CONTOUR INTERVAL 5 FEET
NATIONAL GEODETIC VERTICAL DATUM OF 1929

ZEPHYRHILLS, FLA.
28082-B2-TF-024

1975
PHOTOREVISED 1987
MINOR REVISION 1993

HISTORICAL STRUCTURE FORM

Site #8: PA00920

First site form recorded for this site? Original documentation, site not recorded at FSF

Identifying code (field date): 199901

Recorder #: 241

Field Date: 03/25/1999

Form Date: 07/19/1999

Site name(s): 5213 GALL BOULEVARD

[Other name(s)]: MOODY'S HARDWARE

Mult. list #: ** blank **

Survey names: CITY OF ZEPHYRHILLS HISTORIC PRESERVATION SURVEY

Survey #: ** blank **

National register category: Building(s)

LOCATION & IDENTIFICATION

Street Number/Direction/Name/Type/Suffix Direction: 5213/Direction part not applicable (e.g., no address)/GALL/Boulevard/Direction part not applicable (e.g., no address)

Cross streets nearest/between: W SIDE OF BLVD, BTWN 4TH & 5TH AVE

City/town: ZEPHYRHILLS

In current city limits? Definitely within the limits of city

County: PASCO

Tax parcel #: ** blank **

Subdivision name: ** blank **

Block: ** blank **

Lot no.: ** blank **

Ownership type: Private-individual

Name of pubtract (e.g., park): ** blank **

Route to (or vicinity of): ** blank **

MAPPING

USGS map name/year of publication or revision: ZEPHYRHILLS/1993

Township/Range/Section/Qtr: 26 South/21 East/11/Unspecified by the recorder (FMSF use only)

Irregular section: ** blank **

Landgrant: ** blank **

UTM Zone/Easting/Northing: 17/384113/3123614

Plat or other map (map's name, location): ** blank **

DESCRIPTION

Style: Masonry Vernacular: Brick, block, stone; any date

[Other style]: ** blank **

Exterior plan: Rectangular

[Other exterior plan]: ** blank **

No. stories: 1

Structural system(s): Concrete block

[Other structural system(s)]: ** blank **

Foundation types: Continuous

[Other foundation type]: ** blank **

Foundation materials: Other

[Other foundation materials]: POURED CONCRETE

Exterior fabrics: Stucco

[Other exterior fabrics]: ** blank **

Roof types: Flat

[Other roof types]: ** blank **

Roof materials: Built-up roof
[Other roof materials]: ** blank **
Roof secondary structures (dormers etc): ** blank **
[Other roof secondary structures]: ** blank **
Chimney no.: ** blank **
Chimney materials: ** blank **
[Other chimney materials]: ** blank **
Chimney locations: ** blank **
Windows (types, materials, etc.): FIXED, METAL, 1; TRANSOM, WOOD, 5
Main entrance (stylistic details): ** blank **
of open porches: ** blank **
of closed porches: ** blank **
of incised porches: ** blank **
Porch locations: ** blank **
Porch roof types: ** blank **
Exterior ornament: BRICK SILLS AT DISPLAY WINDOWS
Interior plan: Unknown Interior Plan
[Other interior plan]: ** blank **

Condition: Fair

Narrative description: RECESSED ENTRANCE HAS ARTS & CRAFTS-INSPIRED FRONT DOUBLE DOORS.

Commercial surroundings (proportion): ** blank **

Residential surroundings (proportion): Some cultural resources show quality (>10%-<50%)

Institutional surroundings (proportion): ** blank **

Undeveloped surroundings (proportion): ** blank **

Ancillary features (no., outbldings, etc.): ** blank **

Artifacts or other remains: NONE OBSERVED

FMSF Archaeological form completed? No: Archaeological Form not done

HISTORY

Construction year (e.g. C1933, 1936+, 1936-): C1935

Architect (last name first): ** blank **

Builder (last name first): ** blank **

Change status/year changed/date noted/nature: Altered not according to the Secretary's standards/C1965/03/25/1999/REPLACED WINDOWS AND METAL AWNING ADDED

Original, intermediate, present uses/year started/year ended: Commercial unspecified**/C1935/1998

[Other uses]: ** blank **

Ownership history (esp. original owners): ** blank **

RESEARCH METHODS

Research methods: Local tax records only; Florida Site File search for this property

[Other research methods]: ** blank **

SURVEYOR'S EVALUATION OF SITE

Potentially elig. for local designation? Ineligible for a local register of important sites

Local register eligible for: ** blank **

Individually elig. for Nat. Register? Ineligible for NR, considered independently

Potential contributor to NR district? Potential contributor, National Register district

Area(s) of historical significance: Community planning & development

[Other historical associations]: ** blank **

Explanation of evaluation: BUILDING RETAINS ENOUGH HISTORIC FABRIC TO BE CONTRIBUTING TO A DISTRICT.

DOCUMENTATION (PHOTOS, PLANS, ARTIFACTS)

Repositories: Collection/Housed/ACC#/Describe ** blank **

RECORDER

Recorder name (last name first): ANDERSON SHERRY


Recorder address and phone: 22 WEST BRYAN ST. #139, SAVANNAH, GA 31401

Recorder affiliation: Other, please describe or elaborate

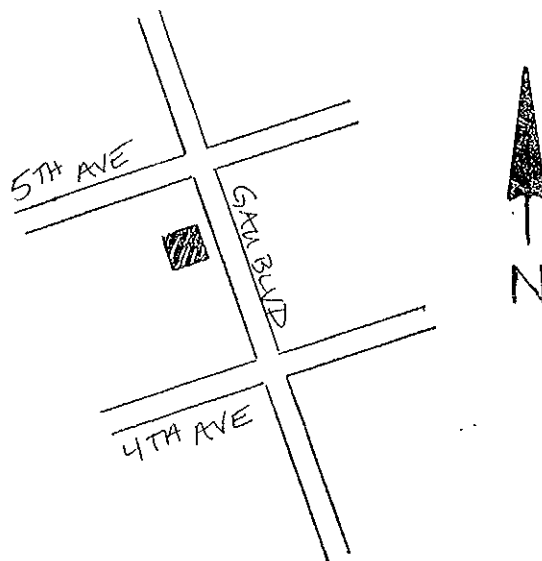
[Other affiliation]: QUATREFOIL CONSULTING

Is text-only supplement file attached? NO supplement file is needed.

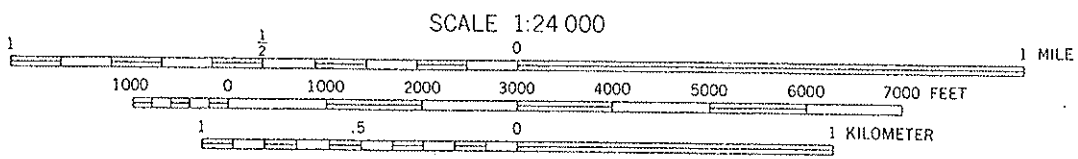
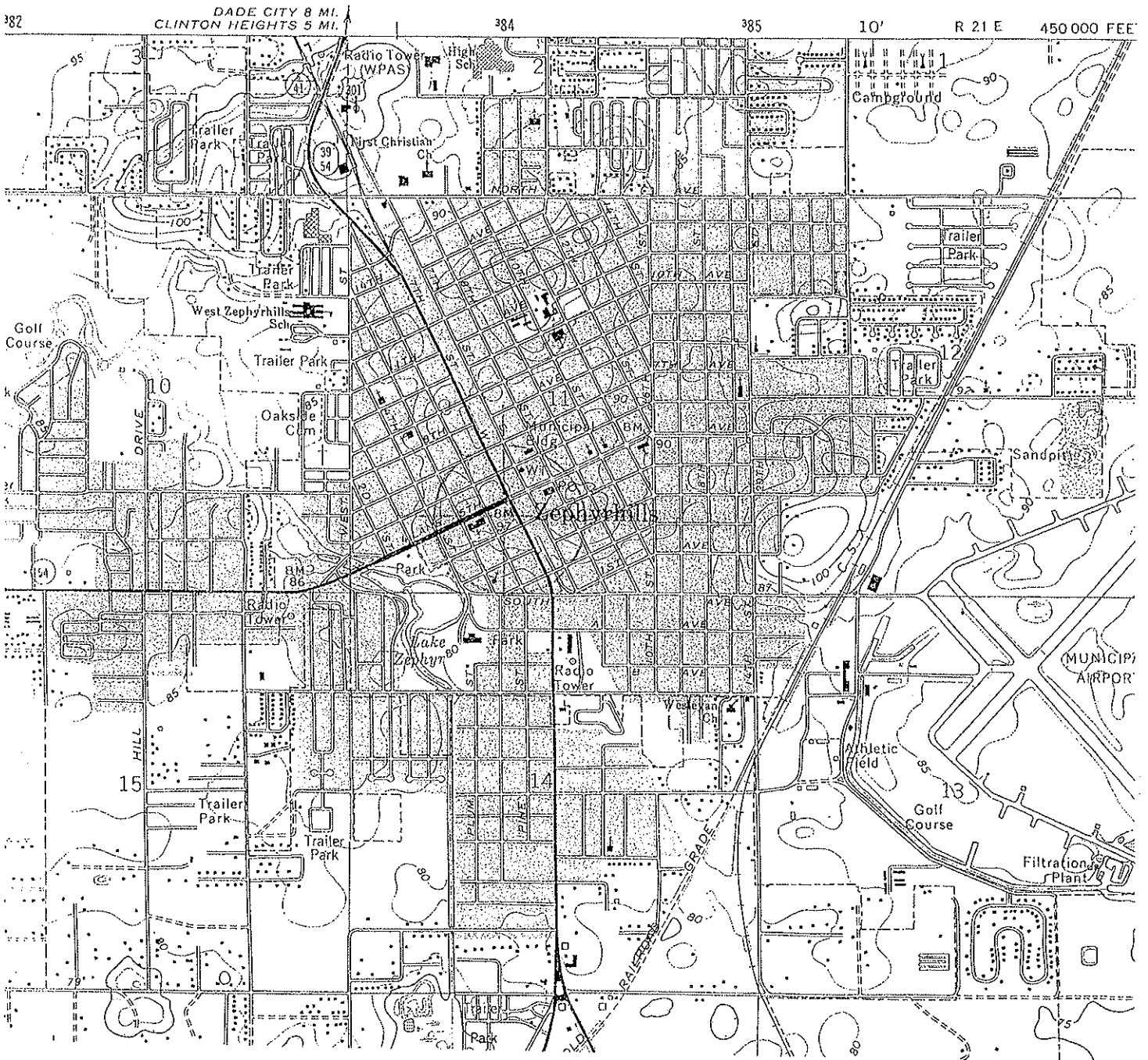
Photograph



Map



USGS Map



CONTOUR INTERVAL 5 FEET
 NATIONAL GEODETIC VERTICAL DATUM OF 1929

ZEPHYRHILLS, FLA.
 28082-B2-TF-024

1975
 PHOTOREVISED 1987
 MINOR REVISION 1993

HISTORICAL STRUCTURE FORM

Site #8: PA00921

First site form recorded for this site? Original documentation, site not recorded at FSF

Identifying code (field date): 199901

Recorder #: 24291

Field Date: 03/25/1999

Form Date: 07/19/1999

Site name(s): 5215+/- GALL BOULEVARD

[Other name(s)]: HYNE'S DISCOUNT

Mult. list #: ** blank **

Survey names: CITY OF ZEPHYRHILLS HISTORIC PRESERVATION SURVEY

Survey #: ** blank **

National register category: Building(s)

LOCATION & IDENTIFICATION

Street Number/Direction/Name/Type/Suffix Direction: 5215/Direction part not applicable (e.g., no address)/GALL/Boulevard/Direction part not applicable (e.g., no address)

Cross streets nearest/between: SW CORNER OF GALL BLVD & 5TH AVE

City/town: ZEPHYRHILLS

In current city limits? Definitely within the limits of city

County: PASCO

Tax parcel #: ** blank **

Subdivision name: ** blank **

Block: ** blank **

Lot no.: ** blank **

Ownership type: Private-individual

Name of pubtract (e.g., park): ** blank **

Route to (or vicinity of): ** blank **

MAPPING

USGS map name/year of publication or revision: ZEPHYRHILLS/1993

Township/Range/Section/Qtr: 26 South/21 East/11/Unspecified by the recorder (FMSF use only)

Irregular section: ** blank **

Landgrant: ** blank **

UTM Zone/Easting/Northing: 17/384076/3123630

Plat or other map (map's name, location): ** blank **

DESCRIPTION

Style: Moderne (Modernistic, Art Moderne): ca. 1920-1940

[Other style]: ** blank **

Exterior plan: Rectangular

[Other exterior plan]: ** blank **

No. stories: 1

Structural system(s): Concrete block

[Other structural system(s)]: ** blank **

Foundation types: Continuous

[Other foundation type]: ** blank **

Foundation materials: Other

[Other foundation materials]: POURED CONCRETE

Exterior fabrics: Stucco; Other

[Other exterior fabrics] TILE VENEER

Roof types: Flat

[Other roof types]: ** blank **

Roof materials: Built-up roof
[Other roof materials]: ** blank **
Roof secondary structures (dormers etc): ** blank **
[Other roof secondary structures]: ** blank **
Chimney no.: ** blank **
Chimney materials: ** blank **
[Other chimney materials]: ** blank **
Chimney locations: ** blank **
Windows (types, materials, etc.): FIXED, METAL, 1
Main entrance (stylistic details): ** blank **
of open porches: ** blank **
of closed porches: ** blank **
of incised porches: ** blank **
Porch locations: ** blank **
Porch roof types: ** blank **
Exterior ornament: STOREFRONT CONCRETE EYEBROW LEDGE WITH CURVED CORNERS
Interior plan: Unknown Interior Plan
[Other interior plan]: ** blank **
Condition: Good
Narrative description: ** blank **
Commercial surroundings (proportion): ** blank **
Residential surroundings (proportion): Some cultural resources show quality (>10%-<50%)
Institutional surroundings (proportion): ** blank **
Undeveloped surroundings (proportion): ** blank **
Ancillary features (no., outbldings, etc.): ** blank **
Artifacts or other remains: NONE OBSERVED
FMSF Archaeological form completed? No: Archaeological Form not done

HISTORY

Construction year (e.g. C1933, 1936+, 1936-): C1949
Architect (last name first): ** blank **
Builder (last name first): ** blank **
Change status/year changed/date noted/nature: Altered not according to the Secretary's standards/C1980/03/25/1999/ONE SET OF DOORS REPLACED
Original, intermediate, present uses/year started/year ended: Commercial unspecified**/C1930/1998
[Other uses]: ** blank **
Ownership history (esp. original owners): ** blank **

RESEARCH METHODS

Research methods: Local tax records only; Florida Site File search for this property
[Other research methods]: ** blank **

SURVEYOR'S EVALUATION OF SITE

Potentially elig. for local designation? Ineligible for a local register of important sites
Local register eligible for: ** blank **
Individually elig. for Nat. Register? Ineligible for NR, considered independently
Potential contributor to NR district? Potential contributor, National Register district
Area(s) of historical significance: Community planning & development
[Other historical associations]: ** blank **

Explanation of evaluation: BUILDING RETAINS ENOUGH HISTORIC FABRIC TO BE CONTRIBUTING TO A DISTRICT.

DOCUMENTATION (PHOTOS, PLANS, ARTIFACTS)

Repositories: Collection/Housed/ACC#/Describe ** blank **

RECORDER

Recorder name (last name first): ANDERSON SHERRY


Recorder address and phone: 22 WEST BRYAN ST. #139, SAVANNAH, GA 31401

Recorder affiliation: Other, please describe or elaborate

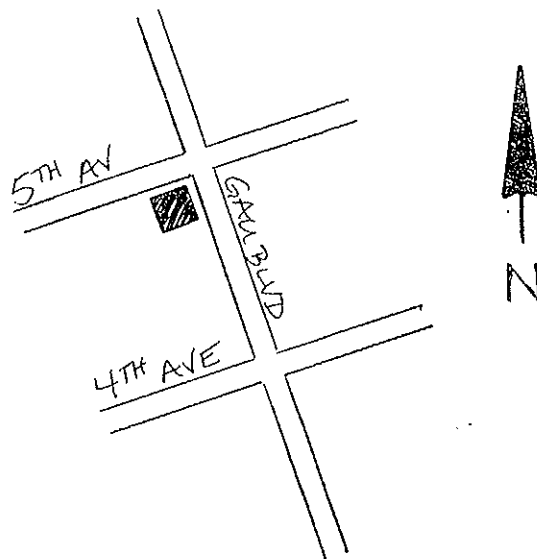
[Other affiliation]: QUATREFOIL CONSULTING

Is text-only supplement file attached? NO supplement file is needed.

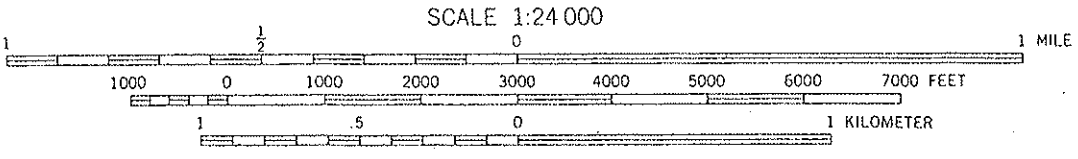
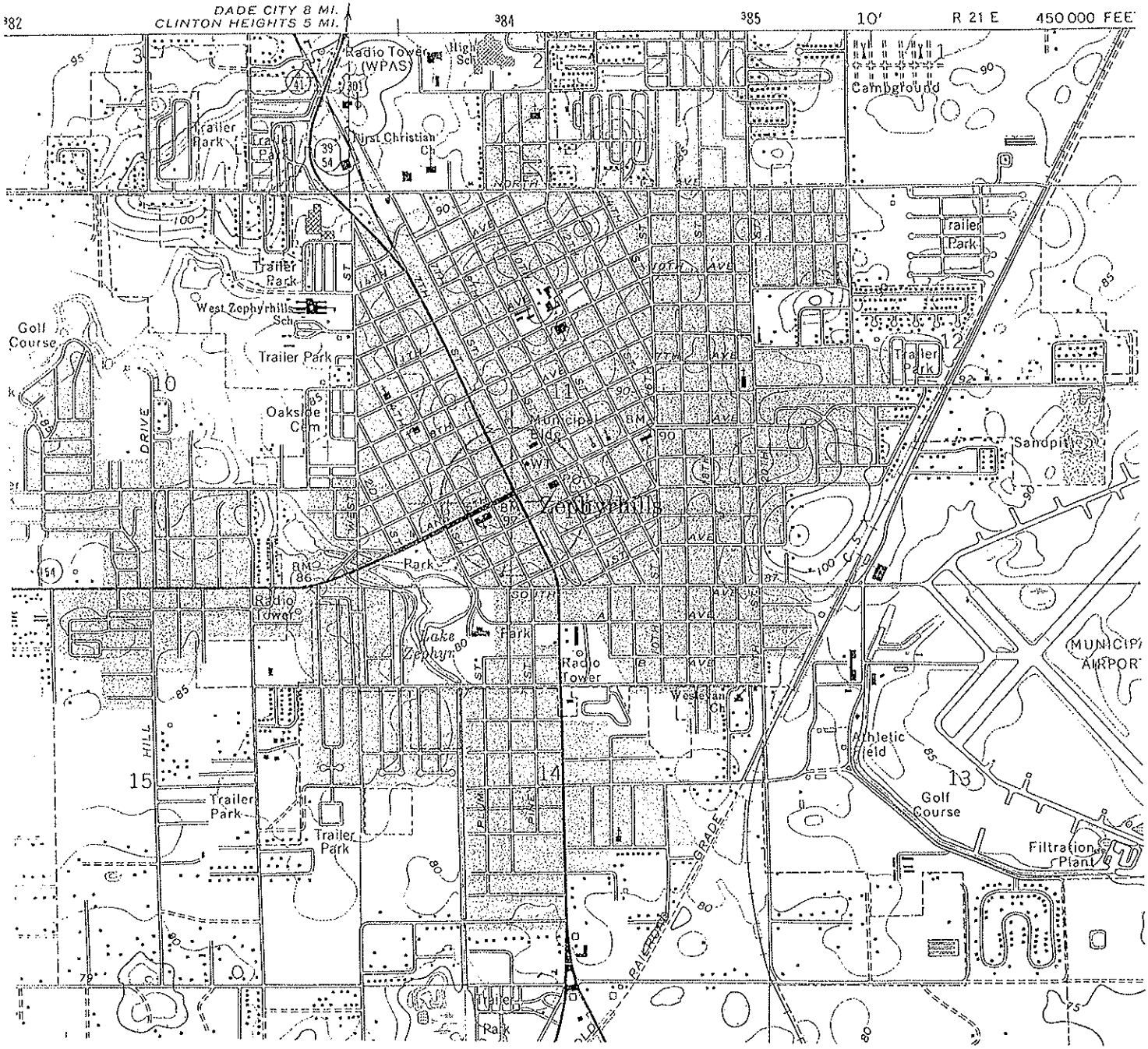
Photograph



Map



USGS Map



ZEPHYRHILLS, FLA.
28082-B2-TF-024

1975
PHOTOREVISED 1987
MINOR REVISION 1993

CONTOUR INTERVAL 5 FEET
NATIONAL GEODETIC VERTICAL DATUM OF 1929

HISTORICAL STRUCTURE FORM

Site #8: PA00922

First site form recorded for this site? Original documentation, site not recorded at FSF

Identifying code (field date): 199901

Recorder #: 243

Field Date: 03/25/1999

Form Date: 07/19/1999

Site name(s): 5345+/- GALL BOULEVARD

[Other name(s)]: ** blank **

Mult. list #: ** blank **

Survey names: CITY OF ZEPHYRHILLS HISTORIC PRESERVATION SURVEY

Survey #: ** blank **

National register category: Building(s)

LOCATION & IDENTIFICATION

Street Number/Direction/Name/Type/Suffix Direction: 5345+/-/Direction part not applicable (e.g., no address)/GALL/Boulevard/Direction part not applicable (e.g., no address)

Cross streets nearest/between: SW CORNER OF GALL BLVD & 7TH AVE

City/town: ZEPHYRHILLS

In current city limits? Definitely within the limits of city

County: PASCO

Tax parcel #: ** blank **

Subdivision name: ** blank **

Block: ** blank **

Lot no.: ** blank **

Ownership type: Private-individual

Name of pubtract (e.g., park): ** blank **

Route to (or vicinity of): ** blank **

MAPPING

USGS map name/year of publication or revision: ZEPHYRHILLS/1993

Township/Range/Section/Qtr: 26 South/21 East/11/Unspecified by the recorder (FMSF use only)

Irregular section: ** blank **

Landgrant: ** blank **

UTM Zone/Easting/Northing: 17/383933/3123825

Plat or other map (map's name, location): ** blank **

DESCRIPTION

Style: Craftsman

[Other style]: ** blank **

Exterior plan: Irregular

[Other exterior plan]: ** blank **

No. stories: 1.5

Structural system(s): Wood frame

[Other structural system(s)]: ** blank **

Foundation types: Piers

[Other foundation type]: ** blank **

Foundation materials: Concrete block

[Other foundation materials]: ** blank **

Exterior fabrics: Drop siding

[Other exterior fabrics] ** blank **

Roof types: Gable

[Other roof types]: ** blank **
Roof materials: Sheet metal: 5V crimp
[Other roof materials]: ** blank **
Roof secondary structures (dormers etc): Gable dormer
[Other roof secondary structures]: E AND W SLOPES
Chimney no.: ** blank **
Chimney materials: ** blank **
[Other chimney materials]: ** blank **
Chimney locations: ** blank **
Windows (types, materials, etc.): AWNING, METAL, 2 AND 4
Main entrance (stylistic details): ** blank **
of open porches: 1
of closed porches: ** blank **
of incised porches: ** blank **
Porch locations: E/6 BAY/PLAIN WOOD POSTS
Porch roof types: SHED
Exterior ornament: KNEE BRACES; EXPOSED RAFTER TAILS
Interior plan: Unknown Interior Plan
[Other interior plan]: ** blank **
Condition: Good
Narrative description: ** blank **
Commercial surroundings (proportion): ** blank **
Residential surroundings (proportion): Some cultural resources show quality (>10%-<50%)
Institutional surroundings (proportion): ** blank **
Undeveloped surroundings (proportion): ** blank **
Ancillary features (no., outbuildings, etc.): ** blank **
Artifacts or other remains: NONE OBSERVED
FMSF Archaeological form completed? No: Archaeological Form not done

HISTORY

Construction year (e.g. C1933, 1936+, 1936-): C1920
Architect (last name first): ** blank **
Builder (last name first): ** blank **
Change status/year changed/date noted/nature: Altered not according to the Secretary's standards/C1970/03/25/1999/REPLACED WINDOWS; Attached room(s) added after original constr. date/C1970/03/25/1999/(2) REAR (W) FLAT ADDITION; Attached room(s) added after original constr. date/C1970/03/25/1999/FRONT (E) SHED-ROOFED PORCH
Original, intermediate, present uses/year started/year ended: Residence--private/C1920/1990+; Commercial unspecified**/1990+/1998
[Other uses]: ** blank **
Ownership history (esp. original owners): ** blank **

RESEARCH METHODS

Research methods: Local tax records only; Florida Site File search for this property
[Other research methods]: ** blank **

SURVEYOR'S EVALUATION OF SITE

Potentially elig. for local designation? Ineligible for a local register of important sites
Local register eligible for: ** blank **
Individually elig. for Nat. Register? Ineligible for NR, considered independently
Potential contributor to NR district? Potential contributor, National Register district
Area(s) of historical significance: Community planning & development
[Other historical associations]: ** blank **
Explanation of evaluation: HOUSE RETAINS ENOUGH HISTORIC FABRIC TO BE CONTRIBUTING TO A DISTRICT.

DOCUMENTATION (PHOTOS, PLANS, ARTIFACTS)

Repositories: Collection/Housed/ACC#/Describe ** blank **

RECORDER

Recorder name (last name first): ANDERSON SHERRY

Recorder address and phone: 22 WEST BRYAN ST. #139, SAVANNAH, GA 31401

Recorder affiliation: Other, please describe or elaborate

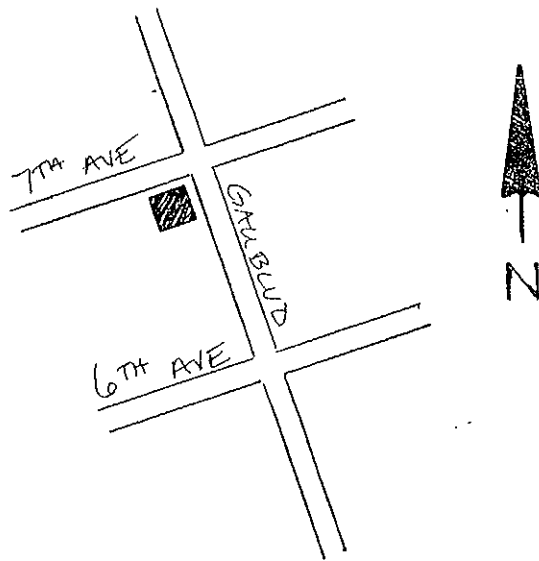
[Other affiliation]: QUATREFOIL CONSULTING

Is text-only supplement file attached? NO supplement file is needed.

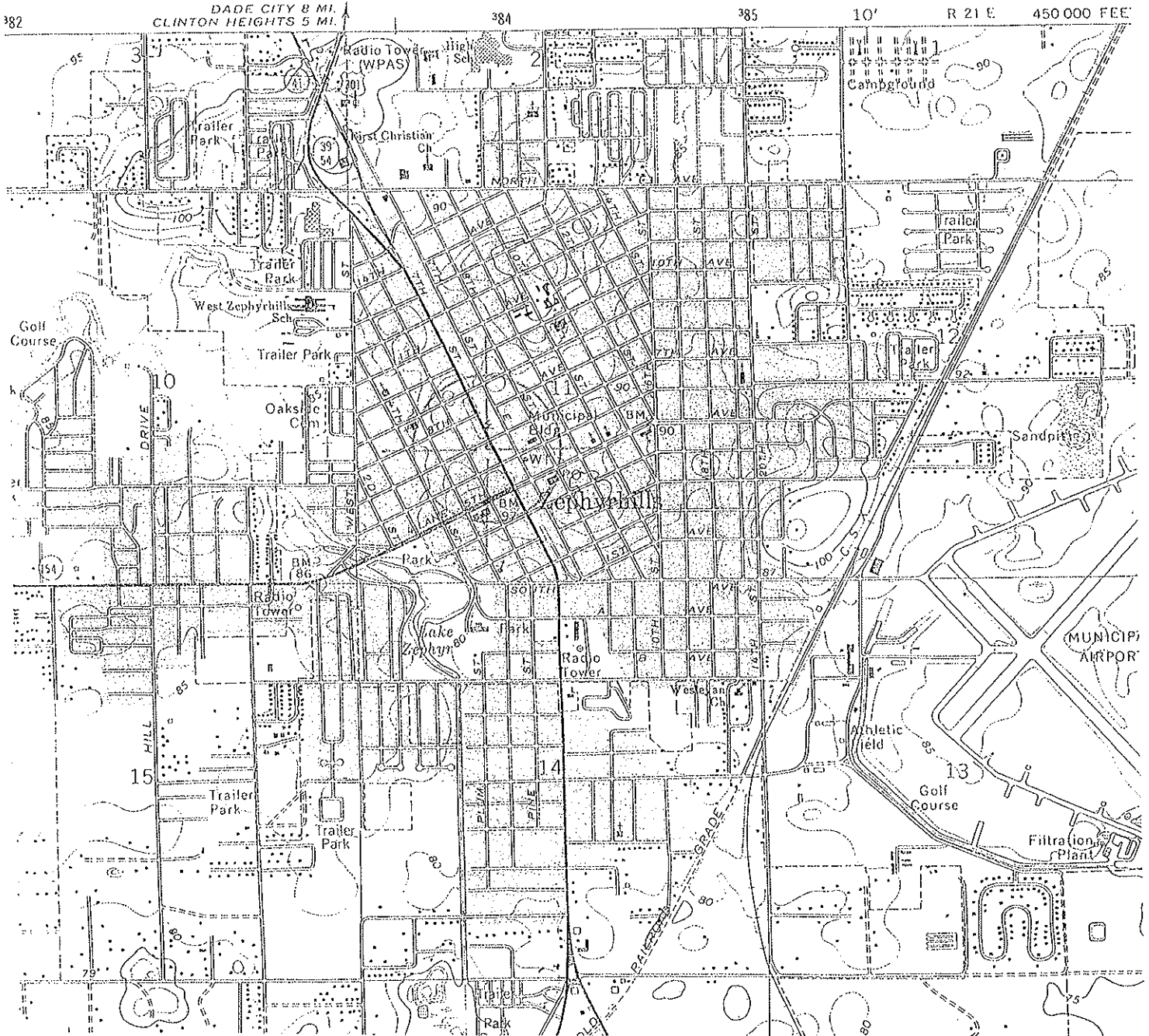
Photograph



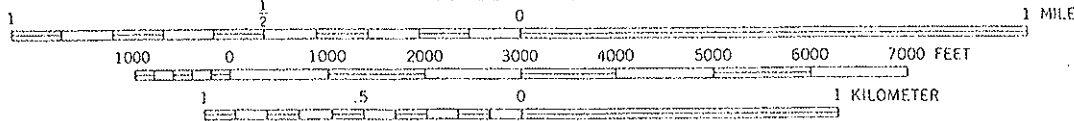
Map



USGS Map



SCALE 1:24 000



ZEPHYRHILLS, FLA.

28082-B2-TF-024

1975

PHOTOREVISED 1987
MINOR REVISION 1993

CONTOUR INTERVAL 5 FEET
NATIONAL GEODETIC VERTICAL DATUM OF 1929

HISTORICAL STRUCTURE FORM

Site #8: PA00923

First site form recorded for this site? Original documentation, site not recorded at FSF

Identifying code (field date): 199901

Recorder #: 244

Field Date: 03/25/1999

Form Date: 07/19/1999

Site name(s): 4741 6TH STREET

[Other name(s)]: ** blank **

Mult. list #: ** blank **

Survey names: CITY OF ZEPHYRHILLS HISTORIC PRESERVATION SURVEY

Survey #: ** blank **

National register category: Building(s)

LOCATION & IDENTIFICATION

Street Number/Direction/Name/Type/Suffix Direction: 4741/Direction part not applicable (e.g., no address)/6TH/Street/Direction part not applicable (e.g., no address)

Cross streets nearest/between: W SIDE OF ST, BETWEEN C & B AVE

City/town: ZEPHYRHILLS

In current city limits? Definitely within the limits of city

County: PASCO

Tax parcel #: ** blank **

Subdivision name: ** blank **

Block: ** blank **

Lot no.: ** blank **

Ownership type: Private-individual

Name of pubtract (e.g., park): ** blank **

Route to (or vicinity of): ** blank **

MAPPING

USGS map name/year of publication or revision: ZEPHYRHILLS/1993

Township/Range/Section/Qtr: 26 South/21 East/14/Unspecified by the recorder (FMSF use only)

Irregular section: ** blank **

Landgrant: ** blank **

UTM Zone/Easting/Northing: 17/384130/3122860

Plat or other map (map's name, location): ** blank **

DESCRIPTION

Style: Craftsman

[Other style]: ** blank **

Exterior plan: Rectangular

[Other exterior plan]: ** blank **

No. stories: 1

Structural system(s): Wood frame

[Other structural system(s)]: ** blank **

Foundation types: Piers

[Other foundation type]: LATTICE INFILL

Foundation materials: Concrete block

[Other foundation materials]: ** blank **

Exterior fabrics: Beaded weatherboard

[Other exterior fabrics] ** blank **

Roof types: Gable

[Other roof types]: ** blank **

Roof materials: Composition shingles
[Other roof materials]: ** blank **
Roof secondary structures (dormers etc): ** blank **
[Other roof secondary structures]: ** blank **
Chimney no.: ** blank **
Chimney materials: ** blank **
[Other chimney materials]: ** blank **
Chimney locations: ** blank **
Windows (types, materials, etc.): SHS, METAL, 1/1; JALOUSIE, METAL, MULTI
Main entrance (stylistic details): ** blank **
of open porches: ** blank **
of closed porches: ** blank **
of incised porches: 1
Porch locations: E/2BAY/FULL-HEIGHT WOOD POSTS ON BRICK FOUNDATIONS/LATTICE RAILING
Porch roof types: FRONT GABLE
Exterior ornament: KNEE BRACES
Interior plan: Unknown Interior Plan
[Other interior plan]: ** blank **
Condition: Good
Narrative description: ** blank **
Commercial surroundings (proportion): ** blank **
Residential surroundings (proportion): Some cultural resources show quality (>10%<50%)
Institutional surroundings (proportion): ** blank **
Undeveloped surroundings (proportion): ** blank **
Ancillary features (no., outbuildings, etc.): ATTACHED NONHISTORIC CARPORT TO S SIDE
Artifacts or other remains: NONE OBSERVED
FMSF Archaeological form completed? No: Archaeological Form not done

HISTORY

Construction year (e.g. C1933, 1936+, 1936-): C1925
Architect (last name first): ** blank **
Builder (last name first): ** blank **
Change status/year changed/date noted/nature: Altered not according to the Secretary's standards/C1995/03/25/1999/REPLACED WINDOWS; Attached room(s) added after original constr. date/C1955/03/25/1999/REAR (W) GABLED ADDITION
Original, intermediate, present uses/year started/year ended: Residence--private/C1925/1998
[Other uses]: ** blank **
Ownership history (esp. original owners): ** blank **

RESEARCH METHODS

Research methods: Local tax records only; Florida Site File search for this property
[Other research methods]: ** blank **

SURVEYOR'S EVALUATION OF SITE

Potentially elig. for local designation? Ineligible for a local register of important sites
Local register eligible for: ** blank **
Individually elig. for Nat. Register? Ineligible for NR, considered independently
Potential contributor to NR district? Potential contributor, National Register district
Area(s) of historical significance: Community planning & development
[Other historical associations]: ** blank **
Explanation of evaluation: HOUSE RETAINS ENOUGH HISTORIC FABRIC TO BE CONTRIBUTING TO A DISTRICT.

DOCUMENTATION (PHOTOS, PLANS, ARTIFACTS)

Repositories: Collection/Housed/ACC#/Describe ** blank **

RECORDER

Recorder name (last name first): ANDERSON SHERRY


Recorder address and phone: 22 WEST BRYAN ST. #139, SAVANNAH, GA 31401

Recorder affiliation: Other, please describe or elaborate

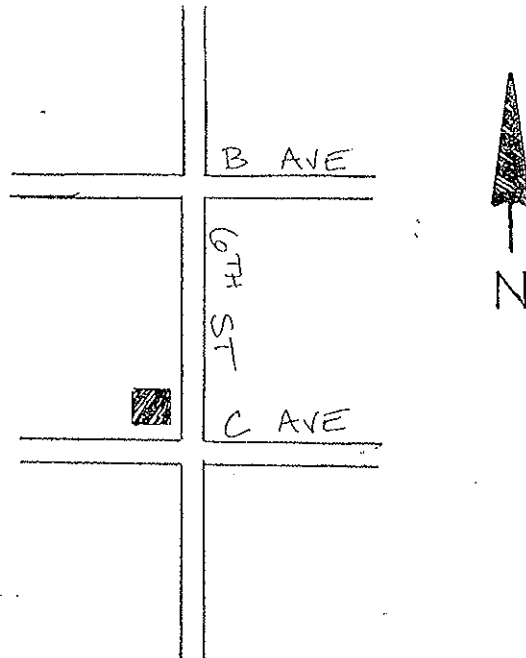
[Other affiliation]: QUATREFOIL CONSULTING

Is text-only supplement file attached? NO supplement file is needed.

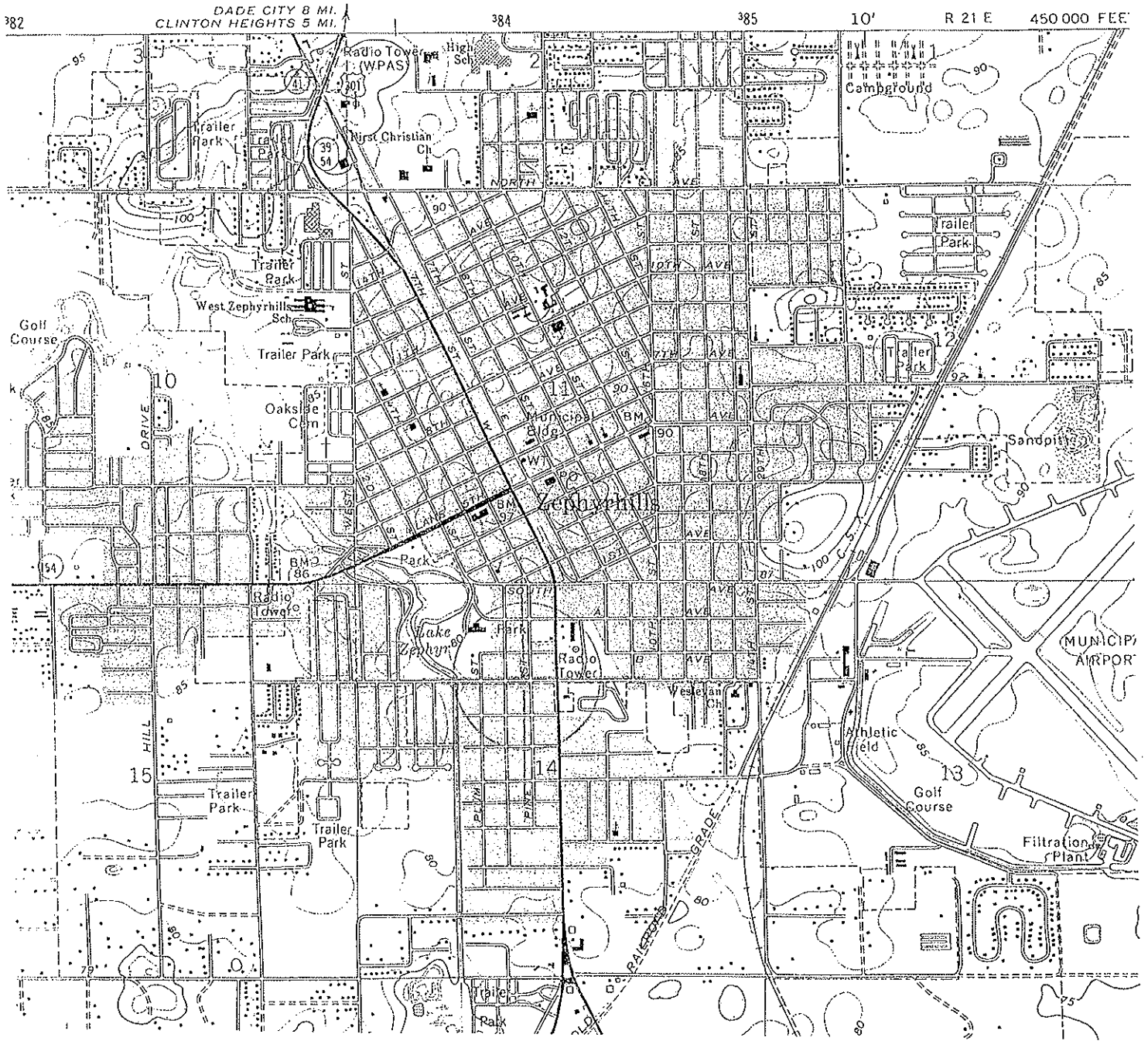
Photograph



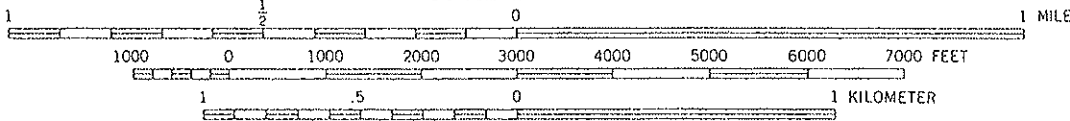
Map



USGS Map



SCALE 1:24 000



ZEPHYRHILLS, FLA.
28082-B2-TF-024

1975
PHOTOREVISED 1987
MINOR REVISION 1993

CONTOUR INTERVAL 5 FEET
NATIONAL GEODETIC VERTICAL DATUM OF 1929

HISTORICAL STRUCTURE FORM

Site #8: PA00924

First site form recorded for this site? Original documentation, site not recorded at FSF

Identifying code (field date): 199901

Recorder #: 245

Field Date: 03/25/1999

Form Date: 07/19/1999

Site name(s): 4802 6TH STREET

[Other name(s)]: ** blank **

Mult. list #: ** blank **

Survey names: CITY OF ZEPHYRHILLS HISTORIC PRESERVATION SURVEY

Survey #: ** blank **

National register category: Building(s)

LOCATION & IDENTIFICATION

Street Number/Direction/Name/Type/Suffix Direction: 4802/Direction part not applicable (e.g., no address)/6TH/Street/Direction part not applicable (e.g., no address)

Cross streets nearest/between: E SIDE OF ST, BETWEEN B & C AVE

City/town: ZEPHYRHILLS

In current city limits? Definitely within the limits of city

County: PASCO

Tax parcel #: ** blank **

Subdivision name: ** blank **

Block: ** blank **

Lot no.: ** blank **

Ownership type: Private-individual

Name of pubtract (e.g., park): ** blank **

Route to (or vicinity of): ** blank **

MAPPING

USGS map name/year of publication or revision: ZEPHYRHILLS/1993

Township/Range/Section/Qtr: 26 South/21 East/14/Unspecified by the recorder (FMSF use only)

Irregular section: ** blank **

Landgrant: ** blank **

UTM Zone/Easting/Northing: 17/384135/3122964

Plat or other map (map's name, location): ** blank **

DESCRIPTION

Style: Frame Vernacular: Any date

[Other style]: ** blank **

Exterior plan: Irregular

[Other exterior plan]: ** blank **

No. stories: 1

Structural system(s): Wood frame

[Other structural system(s)]: ** blank **

Foundation types: Piers

[Other foundation type]: ** blank **

Foundation materials: Concrete block

[Other foundation materials]: ** blank **

Exterior fabrics: Drop siding

[Other exterior fabrics] ** blank **

Roof types: Gable

[Other roof types]: ** blank **

Roof materials: Composition shingles
[Other roof materials]: ** blank **
Roof secondary structures (dormers etc): ** blank **
[Other roof secondary structures]: ** blank **
Chimney no.: 1
Chimney materials: Brick
[Other chimney materials]: ** blank **
Chimney locations: INT OFFSET RIDGE
Windows (types, materials, etc.): DHS, WOOD, 1/1; SHS, METAL, 2/2 AND 1/1
Main entrance (stylistic details): ** blank **
of open porches: 2
of closed porches: ** blank **
of incised porches: ** blank **
Porch locations: W/3BAY/WOOD POSTS; N/SCREENED
Porch roof types: HIP; HIP
Exterior ornament: LATTICE AT NORTH SCREENED PORCH
Interior plan: Unknown Interior Plan
[Other interior plan]: ** blank **
Condition: Fair
Narrative description: PORCH HAS BEEN ALTERED SOMEWHAT BY REMOVAL OF ORIGINAL SUPPORTS AND RAIL.
Commercial surroundings (proportion): ** blank **
Residential surroundings (proportion): Some cultural resources show quality (>10%-<50%)
Institutional surroundings (proportion): ** blank **
Undeveloped surroundings (proportion): ** blank **
Ancillary features (no., outbldings, etc.): HANDICAP RAMP TO PORCH
Artifacts or other remains: NONE OBSERVED
FMSF Archaeological form completed? No: Archaeological Form not done

HISTORY

Construction year (e.g. C1933, 1936+, 1936-): C1925
Architect (last name first): ** blank **
Builder (last name first): ** blank **
Change status/year changed/date noted/nature: Altered not according to the Secretary's standards/C1960/03/25/1999/SOME WINDOWS REPLACED; Altered not according to the Secretary's standards/C1960/03/25/1999/ALTERED FRONT PORCH; Attached room(s) added after original constr. date/C1960/03/25/1999/REAR (E) SHED ADDITION
Original, intermediate, present uses/year started/year ended: Residence--private/C1925/1998
[Other uses]: ** blank **
Ownership history (esp. original owners): ** blank **

RESEARCH METHODS

Research methods: Local tax records only; Florida Site File search for this property
[Other research methods]: ** blank **

SURVEYOR'S EVALUATION OF SITE

Potentially elig. for local designation? Ineligible for a local register of important sites
Local register eligible for: ** blank **
Individually elig. for Nat. Register? Ineligible for NR, considered independently
Potential contributor to NR district? Potential contributor, National Register district
Area(s) of historical significance: Community planning & development
[Other historical associations]: ** blank **
Explanation of evaluation: HOUSE RETAINS ENOUGH HISTORIC FABRIC TO BE CONTRIBUTING TO A DISTRICT.

DOCUMENTATION (PHOTOS, PLANS, ARTIFACTS)

Repositories: Collection/Housed/ACC#/Describe ** blank **

RECORDER

Recorder name (last name first): ANDERSON SHERRY


Recorder address and phone: 22 WEST BRYAN ST. #139, SAVANNAH, GA 31401

Recorder affiliation: Other, please describe or elaborate

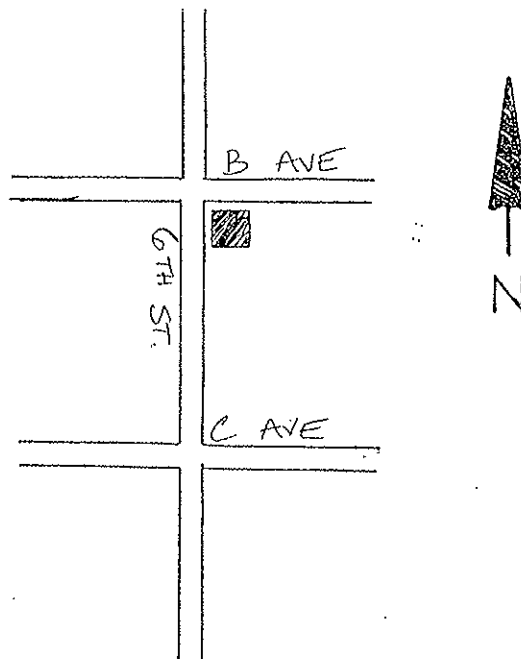
[Other affiliation]: QUATREFOIL CONSULTING

Is text-only supplement file attached? NO supplement file is needed.

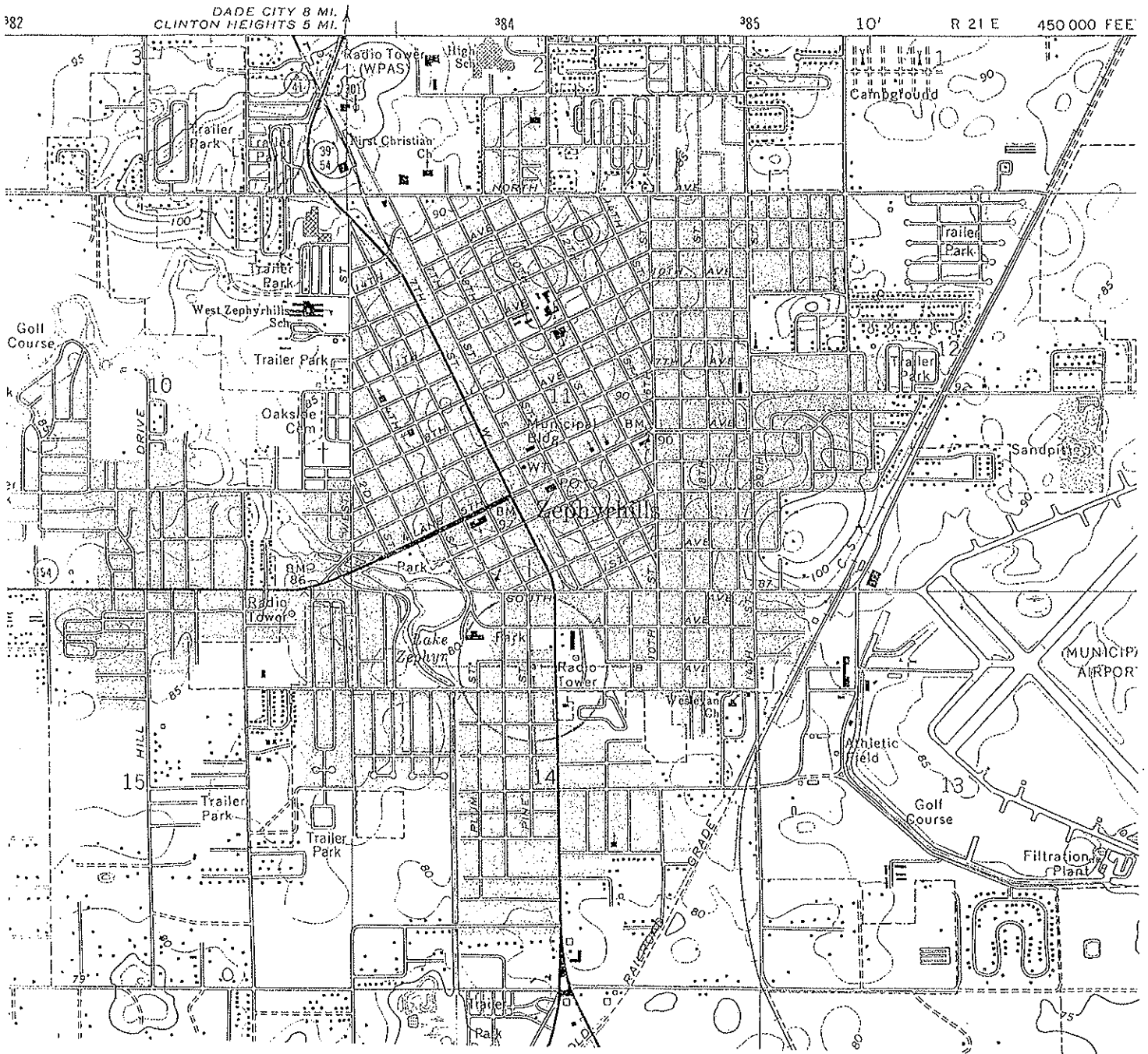
Photograph



Map



USGS Map



SCALE 1:24 000

1 1/2 0 1 MILE

1000 0 1000 2000 3000 4000 5000 6000 7000 FEET

1 .5 0 1 KILOMETER

CONTOUR INTERVAL 5 FEET
NATIONAL GEODETIC VERTICAL DATUM OF 1929

ZEPHYRHILLS, FLA.
28082-B2-TF-024

1975
PHOTOREVISED 1987
MINOR REVISION 1993

HISTORICAL STRUCTURE FORM

Site #8: PA00925

First site form recorded for this site? Original documentation, site not recorded at FSF

Identifying code (field date): 199901

Recorder #: 246

Field Date: 03/25/1999

Form Date: 07/19/1999

Site name(s): 4803 6TH STREET

[Other name(s)]: ** blank **

Mult. list #: ** blank **

Survey names: CITY OF ZEPHYRHILLS HISTORIC PRESERVATION SURVEY

Survey #: ** blank **

National register category: Building(s)

LOCATION & IDENTIFICATION

Street Number/Direction/Name/Type/Suffix Direction: 4803/Direction part not applicable (e.g., no address)/6TH/Street/Direction part not applicable (e.g., no address)

Cross streets nearest/between: SW CORNER OF 6TH ST & B AVE

City/town: ZEPHYRHILLS

In current city limits? Definitely within the limits of city

County: PASCO

Tax parcel #: ** blank **

Subdivision name: ** blank **

Block: ** blank **

Lot no.: ** blank **

Ownership type: Private-individual

Name of pubtract (e.g., park): ** blank **

Route to (or vicinity of): ** blank **

MAPPING

USGS map name/year of publication or revision: ZEPHYRHILLS/1993

Township/Range/Section/Qtr: 26 South/21 East/14/Unspecified by the recorder (FMSF use only)

Irregular section: ** blank **

Landgrant: ** blank **

UTM Zone/Easting/Northing: 17/384107/3122972

Plat or other map (map's name, location): ** blank **

DESCRIPTION

Style: Craftsman

[Other style]: ** blank **

Exterior plan: Rectangular

[Other exterior plan]: ** blank **

No. stories: 1

Structural system(s): Wood frame

[Other structural system(s)]: ** blank **

Foundation types: Continuous

[Other foundation type]: ** blank **

Foundation materials: Other

[Other foundation materials]: STUCCOED

Exterior fabrics: Asbestos, shingles or siding

[Other exterior fabrics] ** blank **

Roof types: Gable

[Other roof types]: ** blank **

Roof materials: Composition shingles
[Other roof materials]: ** blank **
Roof secondary structures (dormers etc): ** blank **
[Other roof secondary structures]: ** blank **
Chimney no.: 1
Chimney materials: Brick
[Other chimney materials]: ** blank **
Chimney locations: EXT N END
Windows (types, materials, etc.): DHS, WOOD, 4/1
Main entrance (stylistic details): ** blank **
of open porches: ** blank **
of closed porches: ** blank **
of incised porches: 1
Porch locations: HALF-GLAZED PANELED DOOR WITH TRANSOM ABOVE
Porch roof types: FRONT GABLE
Exterior ornament: KNEE BRACES
Interior plan: Unknown Interior Plan
[Other interior plan]: ** blank **
Condition: Good
Narrative description: ** blank **
Commercial surroundings (proportion): ** blank **
Residential surroundings (proportion): Some cultural resources show quality (>10%-<50%)
Institutional surroundings (proportion): ** blank **
Undeveloped surroundings (proportion): ** blank **
Ancillary features (no., outbldgs, etc.): HISTORIC GABLED GARAGE
Artifacts or other remains: NONE OBSERVED
FMSF Archaeological form completed? No: Archaeological Form not done

HISTORY

Construction year (e.g. C1933, 1936+, 1936-): C1940
Architect (last name first): ** blank **
Builder (last name first): ** blank **
Change status/year changed/date noted/nature: Altered not according to the Secretary's standards/C1960/03/25/1999/REPLACED SIDING; Attached room(s) added after original constr. date/C1960/03/25/1999/REAR (W) GABLED ADDITION
Original, intermediate, present uses/year started/year ended: Residence--private/C1940/1998
[Other uses]: ** blank **
Ownership history (esp. original owners): ** blank **

RESEARCH METHODS

Research methods: Local tax records only; Florida Site File search for this property
[Other research methods]: ** blank **

SURVEYOR'S EVALUATION OF SITE

Potentially elig. for local designation? Ineligible for a local register of important sites
Local register eligible for: ** blank **
Individually elig. for Nat. Register? Ineligible for NR, considered independently
Potential contributor to NR district? Potential contributor, National Register district
Area(s) of historical significance: Community planning & development
[Other historical associations]: ** blank **
Explanation of evaluation: HOUSE RETAINS ENOUGH HISTORIC FABRIC TO BE CONTRIBUTING TO A DISTRICT.

DOCUMENTATION (PHOTOS, PLANS, ARTIFACTS)

Repositories: Collection/Housed/ACC#/Describe ** blank **

RECORDER

Recorder name (last name first): ANDERSON SHERRY


Recorder address and phone: 22 WEST BRYAN ST. #139, SAVANNAH, GA 31401

Recorder affiliation: Other, please describe or elaborate

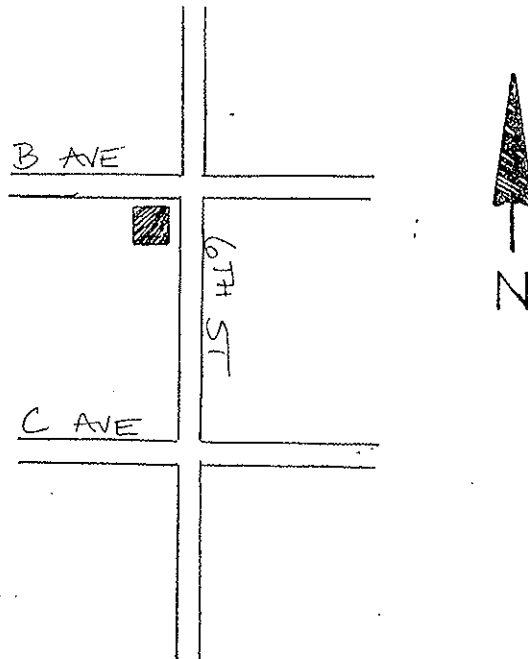
[Other affiliation]: QUATREFOIL CONSULTING

Is text-only supplement file attached? NO supplement file is needed.

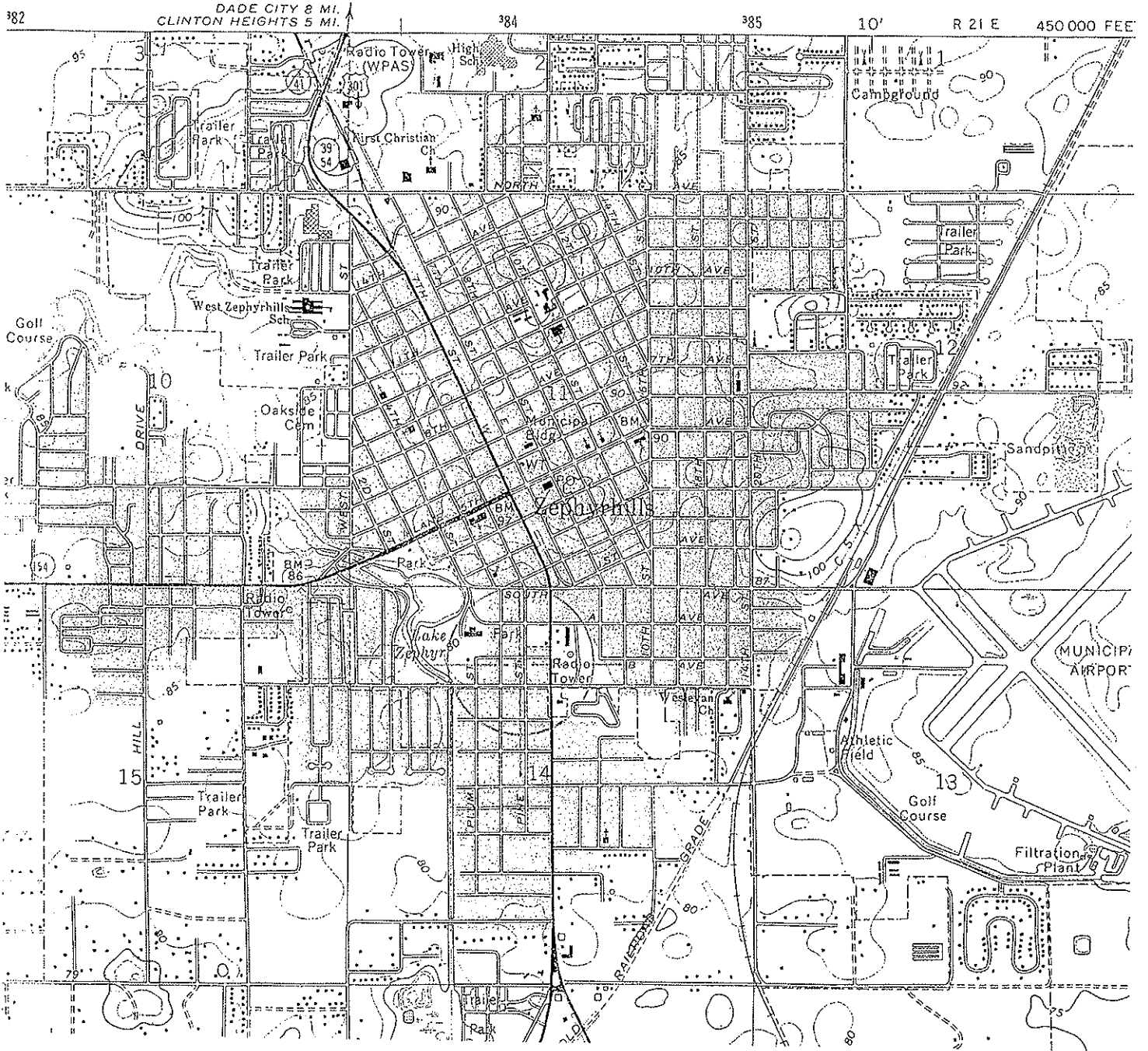
Photograph




Map



USGS Map



SCALE 1:24 000



ZEPHYRHILLS, FLA.
28082-B2-TF-024

1975
PHOTOREVISED 1987
MINOR REVISION 1993

CONTOUR INTERVAL 5 FEET
NATIONAL GEODETIC VERTICAL DATUM OF 1929

HISTORICAL STRUCTURE FORM

Site #8: PA00926

First site form recorded for this site? Original documentation, site not recorded at FSF

Identifying code (field date): 199901

Recorder #: 247

Field Date: 03/25/1999

Form Date: 07/19/1999

Site name(s): 4821 6TH STREET

[Other name(s)]: ** blank **

Mult. list #: ** blank **

Survey names: CITY OF ZEPHYRHILLS HISTORIC PRESERVATION SURVEY

Survey #: ** blank **

National register category: Building(s)

LOCATION & IDENTIFICATION

Street Number/Direction/Name/Type/Suffix Direction: 4821/Direction part not applicable (e.g., no address)/6TH/Street/Direction part not applicable (e.g., no address)

Cross streets nearest/between: NW CORNER OF 6TH ST & B AVE

City/town: ZEPHYRHILLS

In current city limits? Definitely within the limits of city

County: PASCO

Tax parcel #: ** blank **

Subdivision name: ** blank **

Block: ** blank **

Lot no.: ** blank **

Ownership type: Private-individual

Name of pubtract (e.g., park): ** blank **

Route to (or vicinity of): ** blank **

MAPPING

USGS map name/year of publication or revision: ZEPHYRHILLS/1993

Township/Range/Section/Qtr: 26 South/21 East/14/Unspecified by the recorder (FMSF use only)

Irregular section: ** blank **

Landgrant: ** blank **

UTM Zone/Easting/Northing: 17/384107/3122984

Plat or other map (map's name, location): ** blank **

DESCRIPTION

Style: Frame Vernacular: Any date

[Other style]: ** blank **

Exterior plan: Rectangular

[Other exterior plan]: ** blank **

No. stories: 1

Structural system(s): Wood frame

[Other structural system(s)]: ** blank **

Foundation types: Piers

[Other foundation type]: ** blank **

Foundation materials: Brick

[Other foundation materials]: METAL INFILL

Exterior fabrics: Asbestos, shingles or siding

[Other exterior fabrics] ** blank **

Roof types: Gable

[Other roof types]: ** blank **

Roof materials: Composition shingles
[Other roof materials]: ** blank **
Roof secondary structures (dormers etc): ** blank **
[Other roof secondary structures]: ** blank **
Chimney no.: 1
Chimney materials: Other
[Other chimney materials]: STUCCO
Chimney locations: INT OFFSET RIDGE
Windows (types, materials, etc.): AWNING, METAL, 1, 2, AND 4
Main entrance (stylistic details): ** blank **
of open porches: ** blank **
of closed porches: ** blank **
of incised porches: ** blank **
Porch locations: ** blank **
Porch roof types: ** blank **
Exterior ornament: ** blank **
Interior plan: Unknown Interior Plan
[Other interior plan]: ** blank **
Condition: Good
Narrative description: ** blank **
Commercial surroundings (proportion): ** blank **
Residential surroundings (proportion): Some cultural resources show quality (>10%-<50%)
Institutional surroundings (proportion): ** blank **
Undeveloped surroundings (proportion): ** blank **
Ancillary features (no., outbdings, etc.): ATTACHED NONHISTORIC METAL CARPORT TO S SIDE
Artifacts or other remains: NONE OBSERVED
FMSF Archaeological form completed? No: Archaeological Form not done

HISTORY

Construction year (e.g. C1933, 1936+, 1936-): C1940
Architect (last name first): ** blank **
Builder (last name first): ** blank **
Change status/year changed/date noted/nature: Altered not according to the Secretary's standards/C1960/03/25/1999/REPLACED WINDOWS AND SIDING; Attached room(s) added after original constr. date/C1960/03/25/1999/REAR (W) SHED ADDITION; Attached room(s) added after original constr. date/C1960/03/25/1999/S FLAT-ROOFED ADDTN; FRONT (E) SHED ADD
Original, intermediate, present uses/year started/year ended: Residence--private/C1940/1998
[Other uses]: ** blank **
Ownership history (esp. original owners): ** blank **

RESEARCH METHODS

Research methods: Local tax records only; Florida Site File search for this property
[Other research methods]: ** blank **

SURVEYOR'S EVALUATION OF SITE

Potentially elig. for local designation? Ineligible for a local register of important sites
Local register eligible for: ** blank **
Individually elig. for Nat. Register? Ineligible for NR, considered independently
Potential contributor to NR district? Potential contributor, National Register district
Area(s) of historical significance: Community planning & development
[Other historical associations]: ** blank **
Explanation of evaluation: HOUSE RETAINS ENOUGH HISTORIC FABRIC TO BE CONTRIBUTING TO A DISTRICT.

DOCUMENTATION (PHOTOS, PLANS, ARTIFACTS)

Repositories: Collection/Housed/ACC#/Describe ** blank **

RECORDER

Recorder name (last name first): ANDERSON SHERRY

Recorder address and phone: 22 WEST BRYAN ST. #139, SAVANNAH, GA 31401

Recorder affiliation: Other, please describe or elaborate

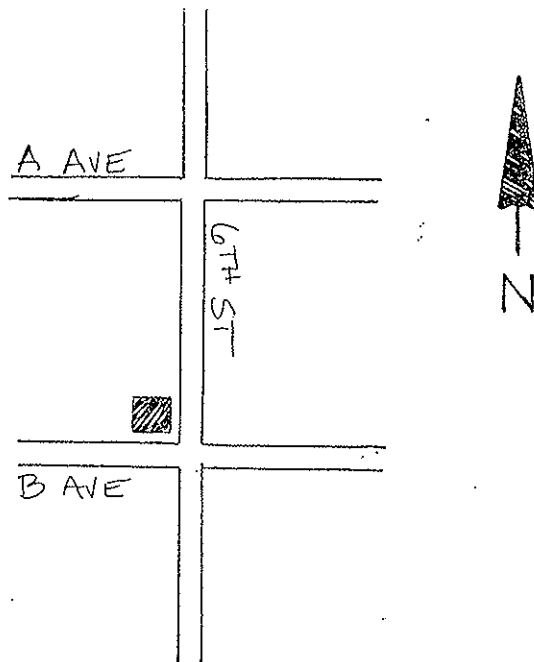
[Other affiliation]: QUATREFOIL CONSULTING

Is text-only supplement file attached? NO supplement file is needed.

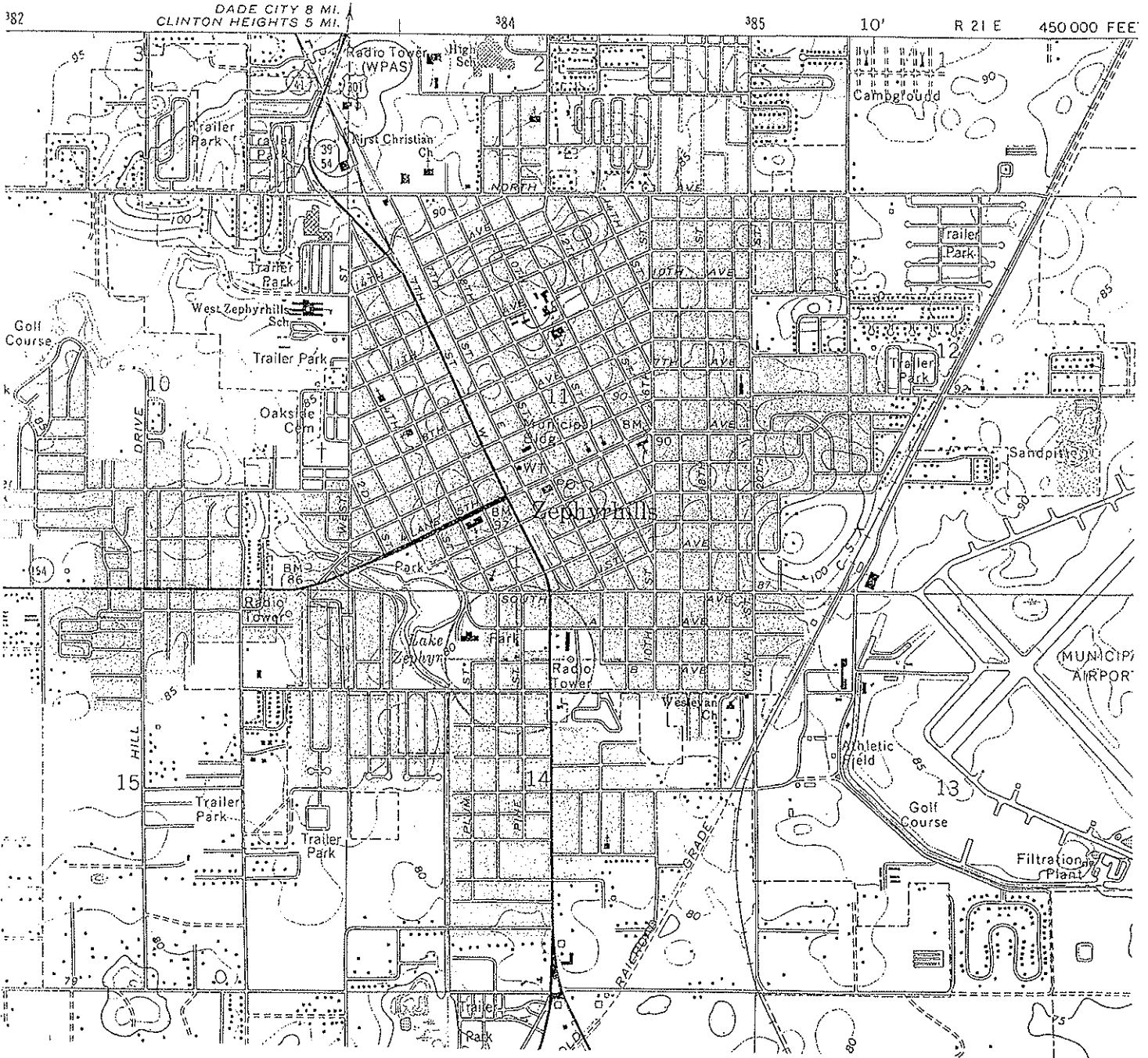
Photograph




Map



USGS Map



SCALE 1:24 000



CONTOUR INTERVAL 5 FEET
NATIONAL GEODETIC VERTICAL DATUM OF 1929

ZEPHYRHILLS, FLA.
28082-B2-TF-024

1975
PHOTOREVISED 1987
MINOR REVISION 1993

HISTORICAL STRUCTURE FORM

Site #8: PA00927

First site form recorded for this site? Original documentation, site not recorded at FSF

Identifying code (field date): 199901

Recorder #: 248

Field Date: 03/25/1999

Form Date: 07/19/1999

Site name(s): 4839 6TH STREET

[Other name(s)]: ** blank **

Mult. list #: ** blank **

Survey names: CITY OF ZEPHYRHILLS HISTORIC PRESERVATION SURVEY

Survey #: ** blank **

National register category: Building(s)

LOCATION & IDENTIFICATION

Street Number/Direction/Name/Type/Suffix Direction: 4839/Direction part not applicable (e.g., no address)/6TH/Street/Direction part not applicable (e.g., no address)

Cross streets nearest/between: W SIDE OF ST. BETWEEN B & A AVE

City/town: ZEPHYRHILLS

In current city limits? Definitely within the limits of city

County: PASCO

Tax parcel #: ** blank **

Subdivision name: ** blank **

Block: ** blank **

Lot no.: ** blank **

Ownership type: Private-individual

Name of pubtract (e.g., park): ** blank **

Route to (or vicinity of): ** blank **

MAPPING

USGS map name/year of publication or revision: ZEPHYRHILLS/1993

Township/Range/Section/Qtr: 26 South/21 East/14/Unspecified by the recorder (FMSF use only)

Irregular section: ** blank **

Landgrant: ** blank **

UTM Zone/Easting/Northing: 17/384121/3123020

Plat or other map (map's name, location): ** blank **

DESCRIPTION

Style: Frame Vernacular: Any date

[Other style]: ** blank **

Exterior plan: Rectangular

[Other exterior plan]: ** blank **

No. stories: 1

Structural system(s): Wood frame

[Other structural system(s)]: ** blank **

Foundation types: Piers

[Other foundation type]: ** blank **

Foundation materials: Concrete block

[Other foundation materials]: ** blank **

Exterior fabrics: Vinyl

[Other exterior fabrics] ** blank **

Roof types: Gable

[Other roof types]: ** blank **

Roof materials: Composition shingles
[Other roof materials]: ** blank **
Roof secondary structures (dormers etc): ** blank **
[Other roof secondary structures]: ** blank **
Chimney no.: 1
Chimney materials: Brick
[Other chimney materials]: ** blank **
Chimney locations: INT OFFSET RIDGE
Windows (types, materials, etc.): DHS, WOOD, 1/1; AWNING, METAL, 3
Main entrance (stylistic details): ** blank **
of open porches: 1
of closed porches: ** blank **
of incised porches: ** blank **
Porch locations: W/SCREENED/NONHISTORIC/METAL
Porch roof types: FLAT
Exterior ornament: ** blank **
Interior plan: Unknown Interior Plan
[Other interior plan]: ** blank **
Condition: Good
Narrative description: ** blank **
Commercial surroundings (proportion): ** blank **
Residential surroundings (proportion): Some cultural resources show quality (>10%<50%)
Institutional surroundings (proportion): ** blank **
Undeveloped surroundings (proportion): ** blank **
Ancillary features (no., outbldings, etc.): ** blank **
Artifacts or other remains: NONE OBSERVED
FMSF Archaeological form completed? No: Archaeological Form not done

HISTORY

Construction year (e.g. C1933, 1936+, 1936-): C1930
Architect (last name first): ** blank **
Builder (last name first): ** blank **
Change status/year changed/date noted/nature: Altered not according to the Secretary's standards/C1960/03/25/1999/ENCLOSED PORCH; Altered not according to the Secretary's standards/C1980/03/25/1999/REPLACED SIDING; Attached room(s) added after original constr. date/C1960/03/25/1999/REAR (W) SCREENED PORCH
Original, intermediate, present uses/year started/year ended: Residence--private/C1930/1998
[Other uses]: ** blank **
Ownership history (esp. original owners): ** blank **

RESEARCH METHODS

Research methods: Local tax records only; Florida Site File search for this property
[Other research methods]: ** blank **

SURVEYOR'S EVALUATION OF SITE

Potentially elig. for local designation? Ineligible for a local register of important sites
Local register eligible for: ** blank **
Individually elig. for Nat. Register? Ineligible for NR, considered independently
Potential contributor to NR district? Potential contributor, National Register district
Area(s) of historical significance: Community planning & development
[Other historical associations]: ** blank **
Explanation of evaluation: HOUSE RETAINS ENOUGH HISTORIC FABRIC TO BE CONTRIBUTING TO A DISTRICT.
DOCUMENTATION (PHOTOS, PLANS, ARTIFACTS)

Repositories: Collection/Housed/ACC#/Describe *** blank ***

RECORDER

Recorder name (last name first): ANDERSON SHERRY


Recorder address and phone: 22 WEST BRYAN ST. #139, SAVANNAH, GA 31401

Recorder affiliation: *Other, please describe or elaborate*

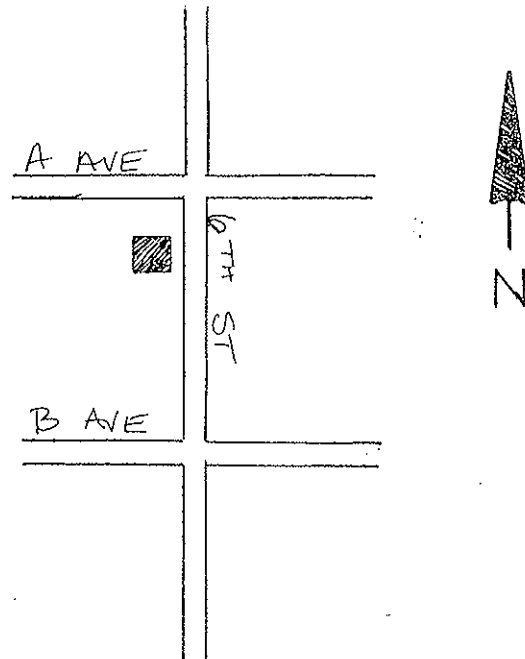
[Other affiliation]: QUATREFOIL CONSULTING

Is text-only supplement file attached? NO supplement file is needed.

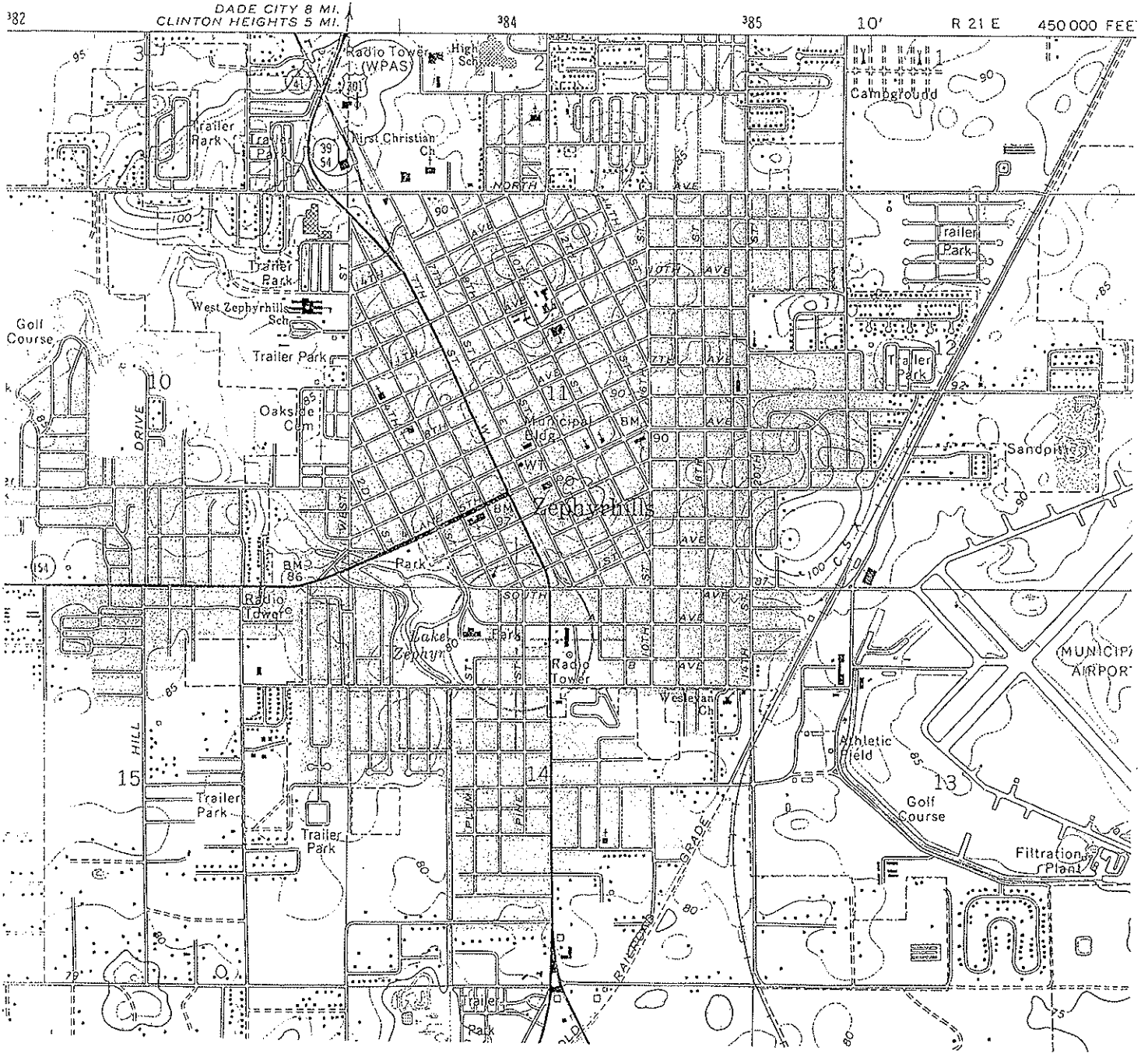
Photograph




Map



USGS Map



SCALE 1:24 000



CONTOUR INTERVAL 5 FEET
NATIONAL GEODETIC VERTICAL DATUM OF 1929

ZEPHYRHILLS, FLA.
28082-82-TF-024

1975
PHOTOREVISED 1987
MINOR REVISION 1993

HISTORICAL STRUCTURE FORM

Site #8: PA00928

First site form recorded for this site? Original documentation, site not recorded at FSF

Identifying code (field date): 199901

Recorder #: 249

Field Date: 03/25/1999

Form Date: 07/19/1999

Site name(s): 4918 6TH STREET

[Other name(s)]: ** blank **

Mult. list #: ** blank **

Survey names: CITY OF ZEPHYRHILLS HISTORIC PRESERVATION SURVEY

Survey #: ** blank **

National register category: Building(s)

LOCATION & IDENTIFICATION

Street Number/Direction/Name/Type/Suffix Direction: 4918/Direction part not applicable (e.g., no address)/6TH/Street/Direction part not applicable (e.g., no address)

Cross streets nearest/between: E SIDE OF ST, BETWEEN A & SOUTH AVE

City/town: ZEPHYRHILLS

In current city limits? Definitely within the limits of city

County: PASCO

Tax parcel #: ** blank **

Subdivision name: ** blank **

Block: ** blank **

Lot no.: ** blank **

Ownership type: Private-individual

Name of pubtract (e.g., park): ** blank **

Route to (or vicinity of): ** blank **

MAPPING

USGS map name/year of publication or revision: ZEPHYRHILLS/1993

Township/Range/Section/Qtr: 26 South/21 East/14/Unspecified by the recorder (FMSF use only)

Irregular section: ** blank **

Landgrant: ** blank **

UTM Zone/Easting/Northing: 17/384101/3123146

Plat or other map (map's name, location): ** blank **

DESCRIPTION

Style: Frame Vernacular: Any date

[Other style]: ** blank **

Exterior plan: Rectangular

[Other exterior plan]: ** blank **

No. stories: 1.5

Structural system(s): Wood frame

[Other structural system(s)]: ** blank **

Foundation types: Unknown, as specified by surveyor

[Other foundation type]: ** blank **

Foundation materials: Not specified by surveyor

[Other foundation materials]: COVERED WITH SHEET METAL

Exterior fabrics: Asbestos, shingles or siding

[Other exterior fabrics] ** blank **

Roof types: Gable

[Other roof types]: ** blank **

Roof materials: Sheet metal: 5V crimp
[Other roof materials]: ** blank **
Roof secondary structures (dormers etc): ** blank **
[Other roof secondary structures]: ** blank **
Chimney no.: ** blank **
Chimney materials: ** blank **
[Other chimney materials]: ** blank **
Chimney locations: ** blank **
Windows (types, materials, etc.): SHS, METAL, 1/1; CASEMENT, WOOD, 1
Main entrance (stylistic details): ** blank **
of open porches: ** blank **
of closed porches: ** blank **
of incised porches: 1
Porch locations: W/SCREENED/FULL-WIDTH
Porch roof types: ** blank **
Exterior ornament: REMNANT OF A KNEE BRACE
Interior plan: Unknown Interior Plan
[Other interior plan]: ** blank **
Condition: Good
Narrative description: ** blank **
Commercial surroundings (proportion): ** blank **
Residential surroundings (proportion): Some cultural resources show quality (>10%<50%)
Institutional surroundings (proportion): ** blank **
Undeveloped surroundings (proportion): ** blank **
Ancillary features (no., outbldgs, etc.): 2 HISTORIC GABLED APARTMENTS IN REAR
Artifacts or other remains: NONE OBSERVED
FMSF Archaeological form completed? No: Archaeological Form not done

HISTORY

Construction year (e.g. C1933, 1936+, 1936-): C1940
Architect (last name first): ** blank **
Builder (last name first): ** blank **
Change status/year changed/date noted/nature: Altered not according to the Secretary's standards/C1960/03/25/1999/REPLACED SIDING; Altered not according to the Secretary's standards/C1995/03/25/1999/REPLACED WINDOWS
Original, intermediate, present uses/year started/year ended: Residence--private/C1940/1998
[Other uses]: ** blank **
Ownership history (esp. original owners): ** blank **

RESEARCH METHODS

Research methods: Local tax records only; Florida Site File search for this property
[Other research methods]: ** blank **

SURVEYOR'S EVALUATION OF SITE

Potentially elig. for local designation? Ineligible for a local register of important sites
Local register eligible for: ** blank **
Individually elig. for Nat. Register? Ineligible for NR, considered independently
Potential contributor to NR district? Potential contributor, National Register district
Area(s) of historical significance: Community planning & development
[Other historical associations]: ** blank **
Explanation of evaluation: HOUSE RETAINS ENOUGH HISTORIC FABRIC TO BE CONTRIBUTING TO A DISTRICT.

DOCUMENTATION (PHOTOS, PLANS, ARTIFACTS)

Repositories: Collection/Housed/ACC#/Describe ** blank **

RECORDER

Recorder name (last name first): ANDERSON SHERRY

Recorder address and phone: 22 WEST BRYAN ST. #139, SAVANNAH, GA 31401


Recorder affiliation: Other, please describe or elaborate

[Other affiliation]: QUATREFOIL CONSULTING

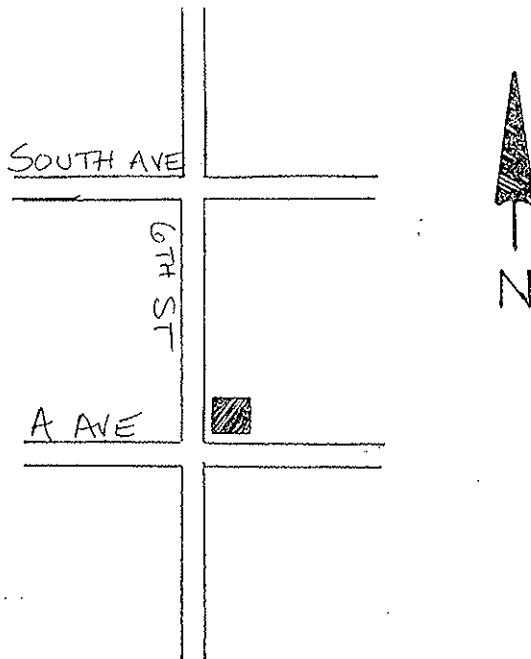
Is text-only supplement file attached? NO supplement file is needed.

74003

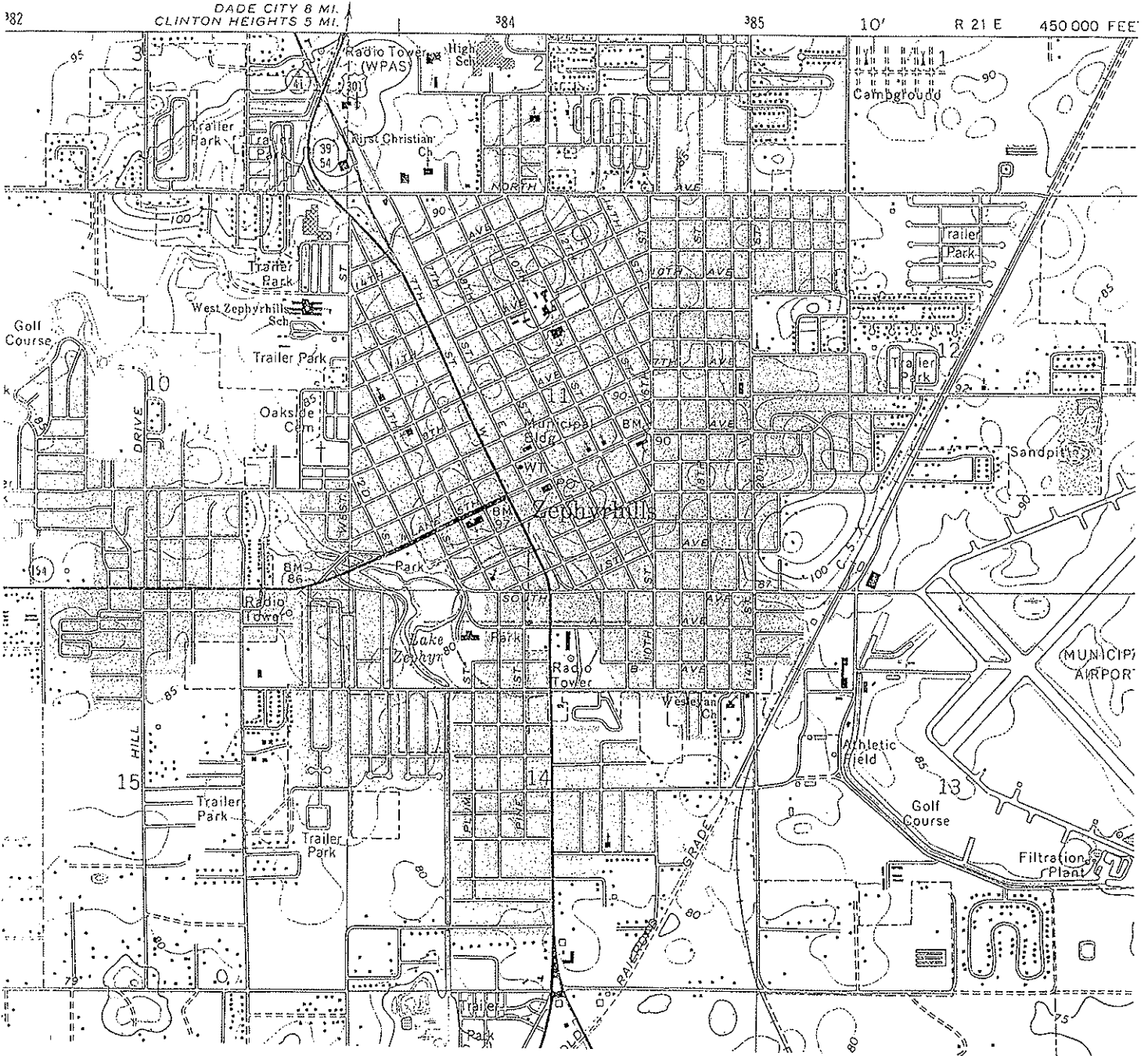
Photograph



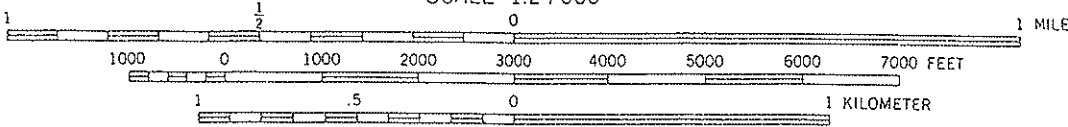
Map



USGS Map



SCALE 1:24 000



CONTOUR INTERVAL 5 FEET
NATIONAL GEODETIC VERTICAL DATUM OF 1929

ZEPHYRHILLS, FLA.
28082-B2-TF-024

1975
PHOTOREVISED 1987
MINOR REVISION 1993

HISTORICAL STRUCTURE FORM

Site #8: PA00929

First site form recorded for this site? Original documentation, site not recorded at FSF

Identifying code (field date): 199901

Recorder #: 250

Field Date: 03/25/1999

Form Date: 07/19/1999

Site name(s): 4921 6TH STREET

[Other name(s)]: ** blank **

Mult. list #: ** blank **

Survey names: CITY OF ZEPHYRHILLS HISTORIC PRESERVATION SURVEY

Survey #: ** blank **

National register category: Building(s)

LOCATION & IDENTIFICATION

Street Number/Direction/Name/Type/Suffix Direction: 4921/Direction part not applicable (e.g., no address)/6TH/Street/Direction part not applicable (e.g., no address)

Cross streets nearest/between: W SIDE OF ST, BETWEEN A & SOUTH AVE

City/town: ZEPHYRHILLS

In current city limits? Definitely within the limits of city

County: PASCO

Tax parcel #: ** blank **

Subdivision name: ** blank **

Block: ** blank **

Lot no.: ** blank **

Ownership type: Private-individual

Name of pubtract (e.g., park): ** blank **

Route to (or vicinity of): ** blank **

MAPPING

USGS map name/year of publication or revision: ZEPHYRHILLS/1993

Township/Range/Section/Qtr: 26 South/21 East/14/Unspecified by the recorder (FMSF use only)

Irregular section: ** blank **

Landgrant: ** blank **

UTM Zone/Easting/Northing: 17/384102/3123154

Plat or other map (map's name, location): ** blank **

DESCRIPTION

Style: Frame Vernacular: Any date

[Other style]: ** blank **

Exterior plan: Rectangular

[Other exterior plan]: ** blank **

No. stories: 1

Structural system(s): Wood frame

[Other structural system(s)]: ** blank **

Foundation types: Unknown, as specified by surveyor

[Other foundation type]: ** blank **

Foundation materials: Not specified by surveyor

[Other foundation materials]: COVERED IN METAL

Exterior fabrics: Drop siding

[Other exterior fabrics] ** blank **

Roof types: Gable

[Other roof types]: ** blank **

Roof materials: Composition shingles
[Other roof materials]: ** blank **
Roof secondary structures (dormers etc): ** blank **
[Other roof secondary structures]: ** blank **
Chimney no.: 1
Chimney materials: Concrete block
[Other chimney materials]: ** blank **
Chimney locations: EXT W END (NONHISTORIC)
Windows (types, materials, etc.): DHS, WOOD, 2/2 AND 1/1; JALOUSIE, METAL, MULTI
Main entrance (stylistic details): ** blank **
of open porches: ** blank **
of closed porches: ** blank **
of incised porches: ** blank **
Porch locations: ** blank **
Porch roof types: ** blank **
Exterior ornament: DECORATIVE SLATTED SHUTTERS
Interior plan: Unknown Interior Plan
[Other interior plan]: ** blank **
Condition: Good
Narrative description: HOUSE FEATURES A GABLED PROJECTION OFF S SIDE.
Commercial surroundings (proportion): ** blank **
Residential surroundings (proportion): Some cultural resources show quality (>10%-<50%)
Institutional surroundings (proportion): ** blank **
Undeveloped surroundings (proportion): ** blank **
Ancillary features (no., outbldings, etc.): ** blank **
Artifacts or other remains: NONE OBSERVED
FMSF Archaeological form completed? No: Archaeological Form not done

HISTORY

Construction year (e.g. C1933, 1936+, 1936-): C1925
Architect (last name first): ** blank **
Builder (last name first): ** blank **
Change status/year changed/date noted/nature: Altered not according to the Secretary's standards/C1980/03/25/1999/BALUSTRADE ON FRONT & REAR ADDITIONS; Attached room(s) added after original constr. date/C1960/03/25/1999/2 REAR (W) SHED ADDITIONS; Altered not according to the Secretary's standards/C1960/03/25/1999/PORCH ENCLOSURE
Original, intermediate, present uses/year started/year ended: Residence--private/C1925/1998
[Other uses]: ** blank **
Ownership history (esp. original owners): ** blank **

RESEARCH METHODS

Research methods: Local tax records only; Florida Site File search for this property
[Other research methods]: ** blank **

SURVEYOR'S EVALUATION OF SITE

Potentially elig. for local designation? Ineligible for a local register of important sites
Local register eligible for: ** blank **
Individually elig. for Nat. Register? Ineligible for NR, considered independently
Potential contributor to NR district? Potential contributor, National Register district
Area(s) of historical significance: Community planning & development
[Other historical associations]: ** blank **
Explanation of evaluation: HOUSE RETAINS ENOUGH HISTORIC FABRIC TO BE CONTRIBUTING TO A DISTRICT.

DOCUMENTATION (PHOTOS, PLANS, ARTIFACTS)

Repositories: Collection/Housed/ACC#/Describe ** blank **

RECORDER

Recorder name (last name first): ANDERSON SHERRY


Recorder address and phone: 22 WEST BRYAN ST. #139, SAVANNAH, GA 31401

Recorder affiliation: Other, please describe or elaborate

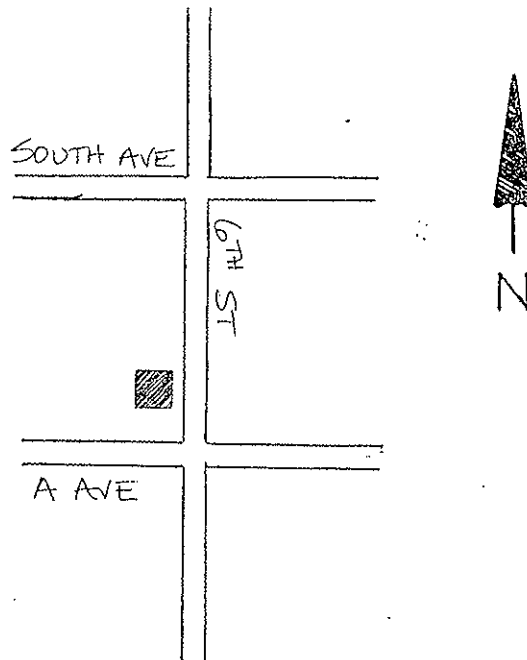
[Other affiliation]: QUATREFOIL CONSULTING

Is text-only supplement file attached? NO supplement file is needed.

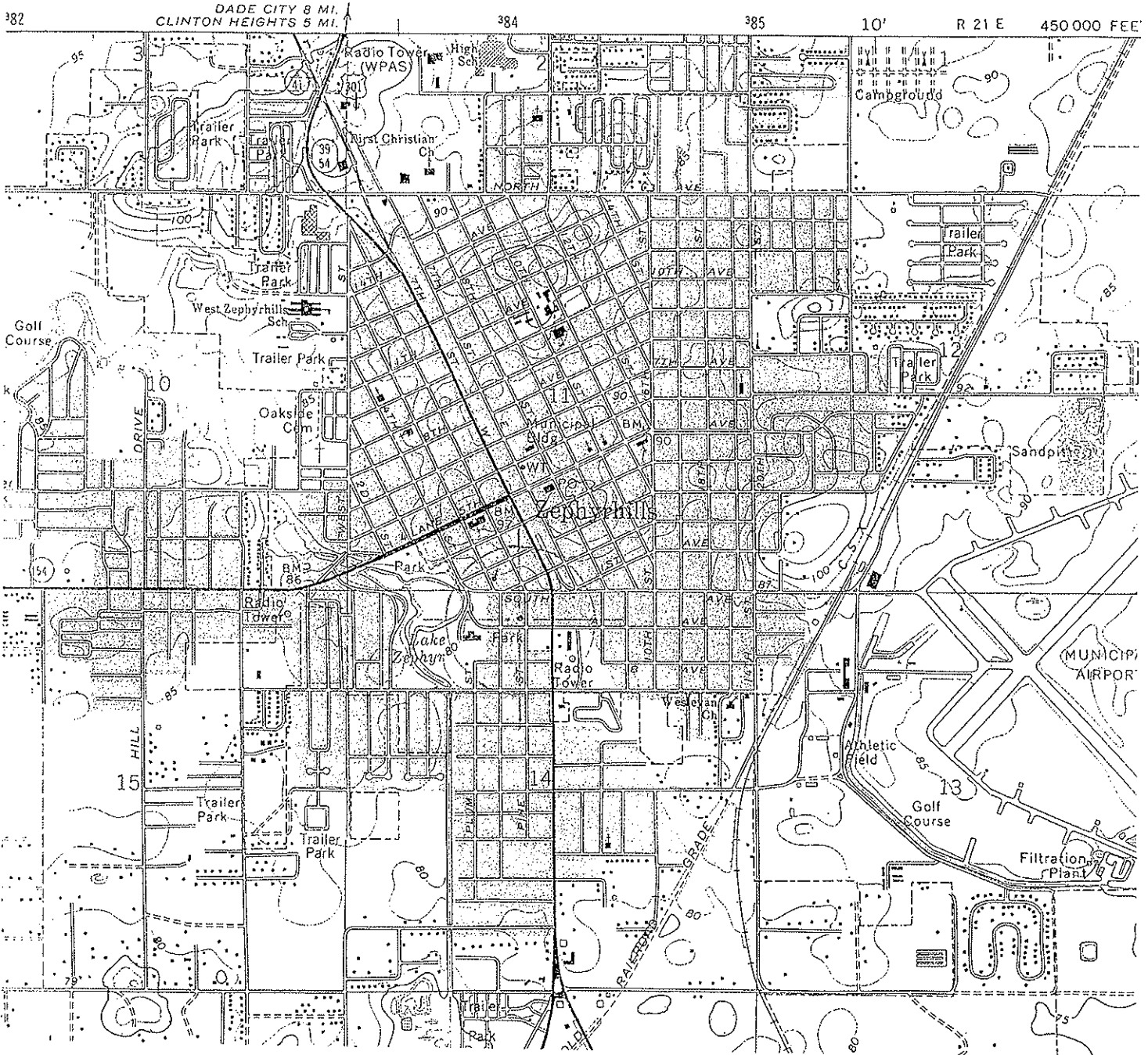
Photograph




Map



USGS Map



SCALE 1:24 000



CONTOUR INTERVAL 5 FEET
NATIONAL GEODETIC VERTICAL DATUM OF 1929

ZEPHYRHILLS, FLA.
28082-82-TF-024

1975
PHOTOREVISED 1987
MINOR REVISION 1993

HISTORICAL STRUCTURE FORM

Site #8: PA00930

First site form recorded for this site? Original documentation, site not recorded at FSF

Identifying code (field date): 199901

Recorder #: 251

Field Date: 03/25/1999

Form Date: 07/19/1999

Site name(s): 4929 6TH STREET

[Other name(s)]: ** blank **

Mult. list #: ** blank **

Survey names: CITY OF ZEPHYRHILLS HISTORIC PRESERVATION SURVEY

Survey #: ** blank **

National register category: Building(s)

LOCATION & IDENTIFICATION

Street Number/Direction/Name/Type/Suffix Direction: 4929/Direction part not applicable (e.g., no address)/6TH/Street/Direction part not applicable (e.g., no address)

Cross streets nearest/between: W SIDE OF ST, BETWEEN SOUTH & A AVE

City/town: ZEPHYRHILLS

In current city limits? Definitely within the limits of city

County: PASCO

Tax parcel #: ** blank **

Subdivision name: ** blank **

Block: ** blank **

Lot no.: ** blank **

Ownership type: Private-individual

Name of pubtract (e.g., park): ** blank **

Route to (or vicinity of): ** blank **

MAPPING

USGS map name/year of publication or revision: ZEPHYRHILLS/1993

Township/Range/Section/Qtr: 26 South/21 East/14/Unspecified by the recorder (FMSF use only)

Irregular section: ** blank **

Landgrant: ** blank **

UTM Zone/Easting/Northing: 17/384091/3123235

Plat or other map (map's name, location): ** blank **

DESCRIPTION

Style: Frame Vernacular: Any date

[Other style]: ** blank **

Exterior plan: Irregular

[Other exterior plan]: ** blank **

No. stories: 1

Structural system(s): Wood frame

[Other structural system(s)]: ** blank **

Foundation types: Piers

[Other foundation type]: ** blank **

Foundation materials: Concrete block

[Other foundation materials]: ** blank **

Exterior fabrics: Asbestos, shingles or siding; Drop siding

[Other exterior fabrics] ** blank **

Roof types: Gable

[Other roof types]: ** blank **

Roof materials: Sheet metal: 5V crimp

[Other roof materials]: ** blank **

Roof secondary structures (dormers etc): ** blank **

[Other roof secondary structures]: ** blank **

Chimney no.: 1

Chimney materials: Brick

[Other chimney materials]: ** blank **

Chimney locations: EXT S END (ADD ON)

Windows (types, materials, etc.): DHS, WOOD, 1/1; AWNING, METAL, 2

Main entrance (stylistic details): ** blank **

of open porches: 1

of closed porches: ** blank **

of incised porches: ** blank **

Porch locations: E/SCREENED/FULL-WIDTH

Porch roof types: HIP

Exterior ornament: PEDIMENTED GABLE END

Interior plan: Unknown Interior Plan

[Other interior plan]: ** blank **

Condition: Fair

Narrative description: DOOR IS SET IN A CUT-AWAY CORNER; THE OTHER CORNER IS ALSO CUTAWAY. THESE FEATURES ARE USUALLY ASSOCIATED WITH QUEEN ANNE MASSING.

Commercial surroundings (proportion): ** blank **

Residential surroundings (proportion): Some cultural resources show quality (>10%-<50%)

Institutional surroundings (proportion): ** blank **

Undeveloped surroundings (proportion): ** blank **

Ancillary features (no., outbldings, etc.): HISTORIC GABLED APARTMENT

Artifacts or other remains: NONE OBSERVED

FMSF Archaeological form completed? No: Archaeological Form not done

HISTORY

Construction year (e.g. C1933, 1936+, 1936-): C1910

Architect (last name first): ** blank **

Builder (last name first): ** blank **

Change status/year changed/date noted/nature: Altered not according to the Secretary's standards/C1960/03/25/1999/REPLACED SIDING; Attached room(s) added after original constr. date/C1940/03/25/1999/2 N SHED ADDITIONS; Attached room(s) added after original constr. date/C1960/03/25/1999/W SHED ADDITION

Original, intermediate, present uses/year started/year ended: Residence--private/C1910/1998

[Other uses]: ** blank **

Ownership history (esp. original owners): ** blank **

RESEARCH METHODS

Research methods: Local tax records only; Florida Site File search for this property

[Other research methods]: ** blank **

SURVEYOR'S EVALUATION OF SITE

Potentially elig. for local designation? Ineligible for a local register of important sites

Local register eligible for: ** blank **

Individually elig. for Nat. Register? Ineligible for NR, considered independently

Potential contributor to NR district? Potential contributor, National Register district

Area(s) of historical significance: Community planning & development

[Other historical associations]: ** blank **

Explanation of evaluation: HOUSE RETAINS ENOUGH HISTORIC FABRIC TO BE CONTRIBUTING TO A DISTRICT.

DOCUMENTATION (PHOTOS, PLANS, ARTIFACTS)

Repositories: Collection/Housed/ACC#/Describe ** blank **

RECORDER

Recorder name (last name first): ANDERSON SHERRY


Recorder address and phone: 22 WEST BRYAN ST. #139, SAVANNAH, GA 31401

Recorder affiliation: Other, please describe or elaborate

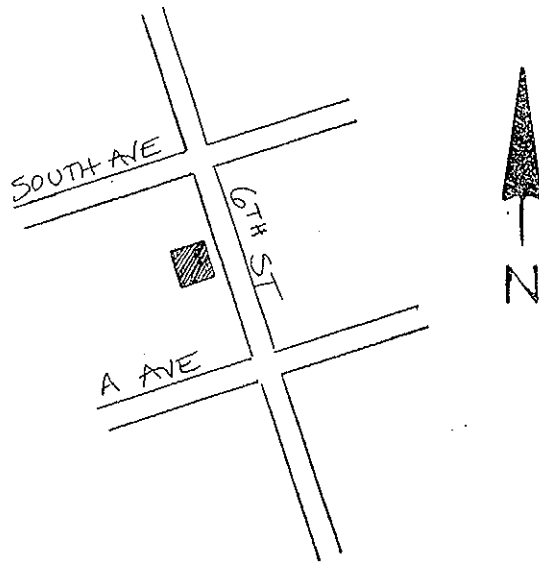
[Other affiliation]: QUATREFOIL CONSULTING

Is text-only supplement file attached? NO supplement file is needed.

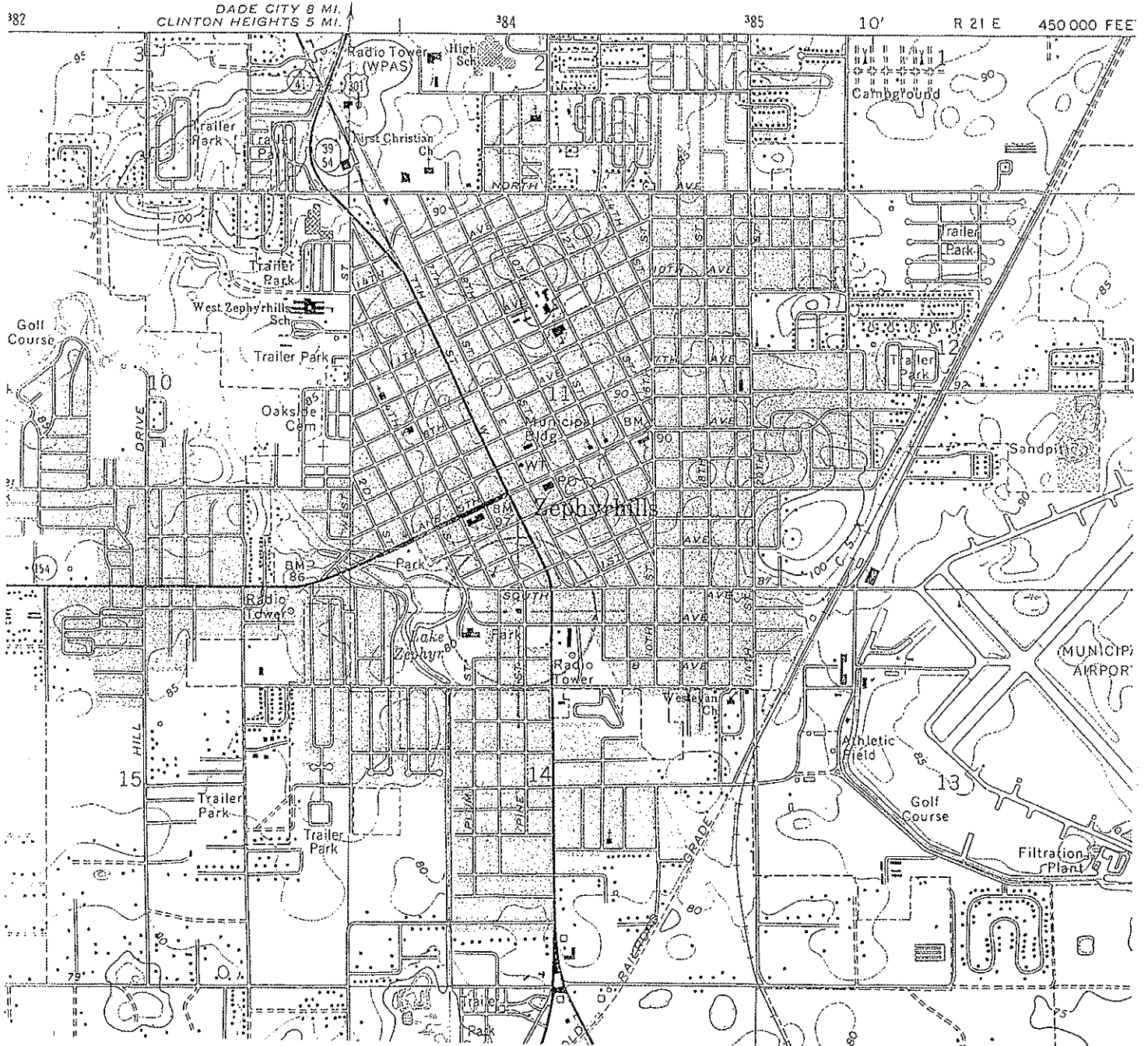
Photograph




Map



USGS Map



SCALE 1:24 000



CONTOUR INTERVAL 5 FEET
NATIONAL GEODETIC VERTICAL DATUM OF 1929

ZEPHYRHILLS, FLA.
28082-B2-TF-024

1975
PHOTOREVISED 1987
MINOR REVISION 1993

HISTORICAL STRUCTURE FORM

Site #8: PA00931

First site form recorded for this site? Original documentation, site not recorded at FSF

Identifying code (field date): 199901

Recorder #: 25291

Field Date: 03/25/1999

Form Date: 07/19/1999

Site name(s): 4930 6TH STREET

[Other name(s)]: ** blank **

Mult. list #: ** blank **

Survey names: CITY OF ZEPHYRHILLS HISTORIC PRESERVATION SURVEY

Survey #: ** blank **

National register category: Building(s)

LOCATION & IDENTIFICATION

Street Number/Direction/Name/Type/Suffix Direction: 4930/Direction part not applicable (e.g., no address)/6TH/Street/Direction part not applicable (e.g., no address)

Cross streets nearest/between: E SIDE OF ST, BETWEEN A & SOUTH AVE

City/town: ZEPHYRHILLS

In current city limits? Definitely within the limits of city

County: PASCO

Tax parcel #: ** blank **

Subdivision name: ** blank **

Block: ** blank **

Lot no.: ** blank **

Ownership type: Private-individual

Name of pubtract (e.g., park): ** blank **

Route to (or vicinity of): ** blank **

MAPPING

USGS map name/year of publication or revision: ZEPHYRHILLS/1993

Township/Range/Section/Qtr: 26 South/21 East/14/Unspecified by the recorder (FMSF use only)

Irregular section: ** blank **

Landgrant: ** blank **

UTM Zone/Easting/Northing: 17/384081/3123236

Plat or other map (map's name, location): ** blank **

DESCRIPTION

Style: Frame Vernacular: Any date

[Other style]: ** blank **

Exterior plan: Irregular

[Other exterior plan]: ** blank **

No. stories: 2

Structural system(s): Wood frame

[Other structural system(s)]: ** blank **

Foundation types: Unknown, as specified by surveyor

[Other foundation type]: ** blank **

Foundation materials: Not specified by surveyor

[Other foundation materials]: COVERED IN METAL

Exterior fabrics: Vinyl

[Other exterior fabrics] ** blank **

Roof types: Gable

[Other roof types]: ** blank **

Roof materials: Composition shingles

[Other roof materials]: ** blank **

Roof secondary structures (dormers etc): ** blank **

[Other roof secondary structures]: ** blank **

Chimney no.: 1

Chimney materials: Brick

[Other chimney materials]: ** blank **

Chimney locations: INT OFFSET RIDGE

Windows (types, materials, etc.): AWNING, METAL, 2 AND 4; SHS, METAL, 6/6; DHS, WOOD, 2/2

Main entrance (stylistic details): ** blank **

of open porches: 1

of closed porches: ** blank **

of incised porches: ** blank **

Porch locations: N/1 BAY/NONHISTORIC/METAL

Porch roof types: FLAT

Exterior ornament: ** blank **

Interior plan: Unknown Interior Plan

[Other interior plan]: ** blank **

Condition: Fair

Narrative description: HOUSE HAS A FRONT-GABLED MAIN MASS WITH FLUSH GABLED PEAK OFF N SLOPE.

Commercial surroundings (proportion): ** blank **

Residential surroundings (proportion): Some cultural resources show quality (>10%<50%)

Institutional surroundings (proportion): ** blank **

Undeveloped surroundings (proportion): ** blank **

Ancillary features (no., outbldings, etc.): ** blank **

Artifacts or other remains: NONE OBSERVED

FMSF Archaeological form completed? No: Archaeological Form not done

HISTORY

Construction year (e.g. C1933, 1936+, 1936-): C1915

Architect (last name first): ** blank **

Builder (last name first): ** blank **

Change status/year changed/date noted/nature: Altered not according to the Secretary's standards/C1970/03/25/1999/REPLACED WINDOWS AND SIDING; Attached room(s) added after original constr. date/C1960/03/25/1999/S&E SHED ADDITIONS; REAR (E) GABLED ADD; Attached room(s) added after original constr. date/C1960/03/25/1999/N&W WRAPAROUND HIPPED ADDITION

Original, intermediate, present uses/year started/year ended: Residence--private/C1915/1960+; Hotel/1960/1998

[Other uses]: ** blank **

Ownership history (esp. original owners): ** blank **

RESEARCH METHODS

Research methods: Local tax records only; Florida Site File search for this property

[Other research methods]: ** blank **

SURVEYOR'S EVALUATION OF SITE

Potentially elig. for local designation? Ineligible for a local register of important sites

Local register eligible for: ** blank **

Individually elig. for Nat. Register? Ineligible for NR, considered independently

Potential contributor to NR district? Ineligible as contributor to potential NR district

Area(s) of historical significance: ** blank **

[Other historical associations]: ** blank **

Explanation of evaluation: BUILDING DOES NOT RETAIN ENOUGH HISTORIC FABRIC TO BE CONTRIBUTING TO A DISTRICT.

DOCUMENTATION (PHOTOS, PLANS, ARTIFACTS)

Repositories: Collection/Housed/ACC#/Describe *** blank ***

RECORDER

Recorder name (last name first): ANDERSON SHERRY


Recorder address and phone: 22 WEST BRYAN ST. #139, SAVANNAH, GA 31401

Recorder affiliation: Other, please describe or elaborate

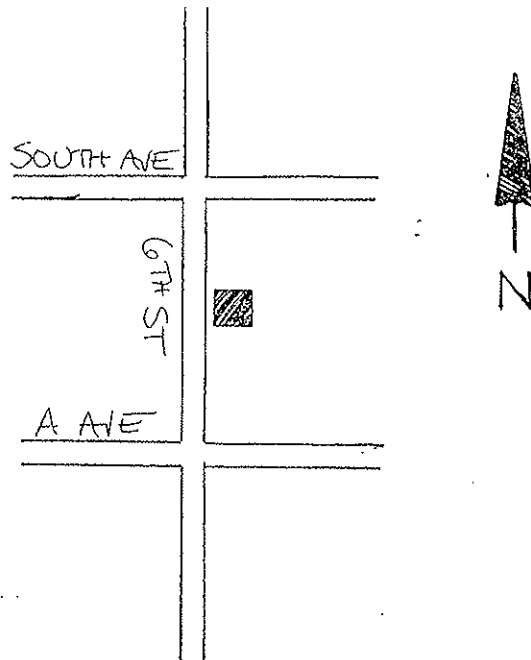
[Other affiliation]: QUATREFOIL CONSULTING

Is text-only supplement file attached? NO supplement file is needed.


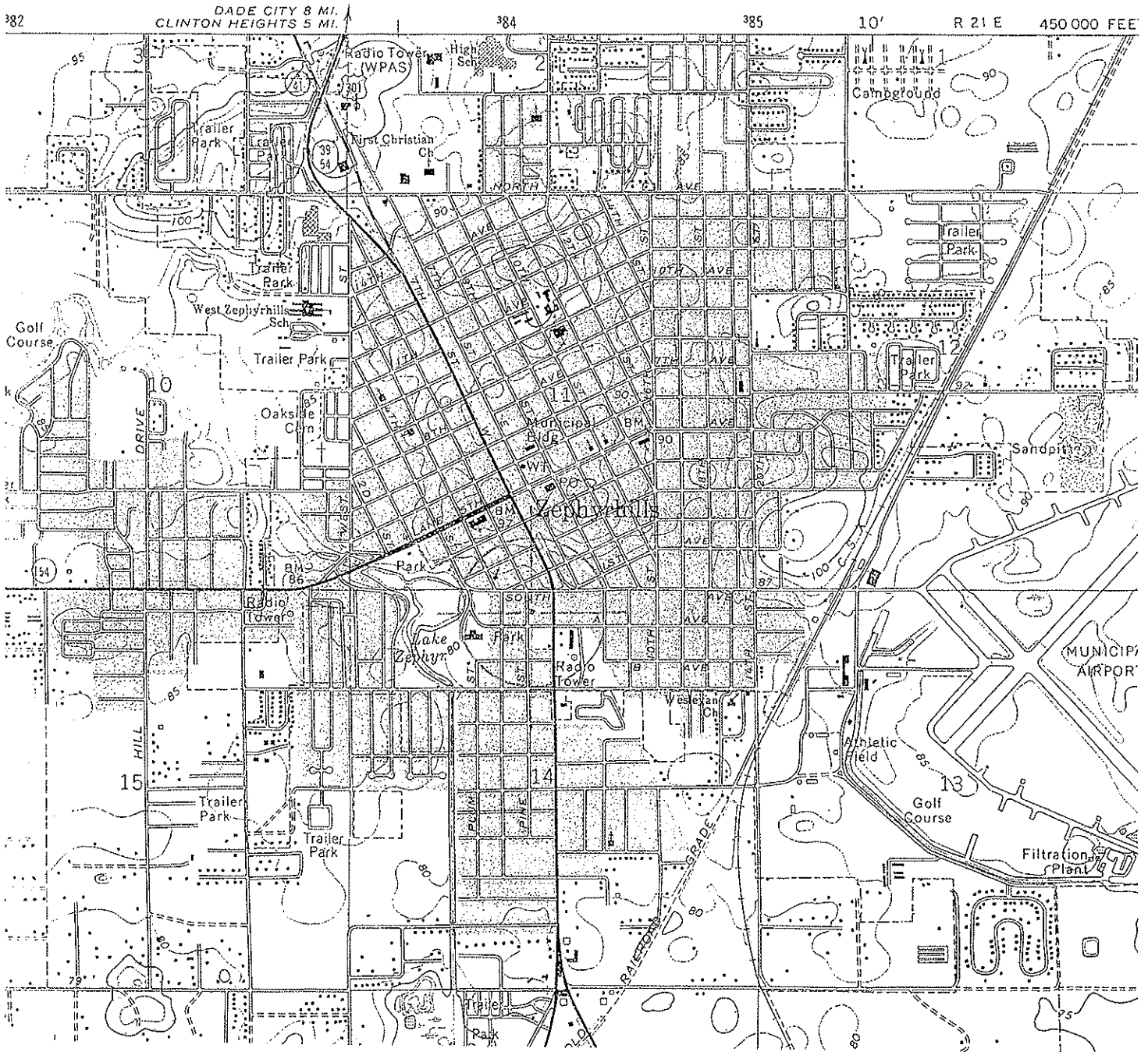
Photograph



Map



USGS Map



ZEPHYRHILLS, FLA.
28082-B2-TF-024

1975
PHOTOREVISED 1987
MINOR REVISION 1993

CONTOUR INTERVAL 5 FEET
NATIONAL GEODETIC VERTICAL DATUM OF 1929

HISTORICAL STRUCTURE FORM

Site #8: PA00932

First site form recorded for this site? Original documentation, site not recorded at FSF

Identifying code (field date): 199901

Recorder #: 25391

Field Date: 03/25/1999

Form Date: 07/19/1999

Site name(s): 4944 6TH STREET

[Other name(s)]: ** blank **

Mult. list #: ** blank **

Survey names: CITY OF ZEPHYRHILLS HISTORIC PRESERVATION SURVEY

Survey #: ** blank **

National register category: Building(s)

LOCATION & IDENTIFICATION

Street Number/Direction/Name/Type/Suffix Direction: 4944/Direction part not applicable (e.g., no address)/6TH/Street/Direction part not applicable (e.g., no address)

Cross streets nearest/between: E SIDE OF ST. BETWEEN SOUTH & A AVE

City/town: ZEPHYRHILLS

In current city limits? Definitely within the limits of city

County: PASCO

Tax parcel #: ** blank **

Subdivision name: ** blank **

Block: ** blank **

Lot no.: ** blank **

Ownership type: Private-individual

Name of pubtract (e.g., park): ** blank **

Route to (or vicinity of): ** blank **

MAPPING

USGS map name/year of publication or revision: ZEPHYRHILLS/1993

Township/Range/Section/Qtr: 26 South/21 East/14/Unspecified by the recorder (FMSF use only)

Irregular section: ** blank **

Landgrant: ** blank **

UTM Zone/Easting/Northing: 17/384119/3123261

Plat or other map (map's name, location): ** blank **

DESCRIPTION

Style: Frame Vernacular: Any date

[Other style]: ** blank **

Exterior plan: Rectangular

[Other exterior plan]: ** blank **

No. stories: 1

Structural system(s): Wood frame

[Other structural system(s)]: ** blank **

Foundation types: Piers

[Other foundation type]: ** blank **

Foundation materials: Concrete block

[Other foundation materials]: ** blank **

Exterior fabrics: Vinyl

[Other exterior fabrics] ** blank **

Roof types: Gable

[Other roof types]: ** blank **

Roof materials: Sheet metal: 5V crimp
[Other roof materials]: ** blank **
Roof secondary structures (dormers etc): ** blank **
[Other roof secondary structures]: ** blank **
Chimney no.: ** blank **
Chimney materials: ** blank **
[Other chimney materials]: ** blank **
Chimney locations: ** blank **
Windows (types, materials, etc.): SHS, METAL, 6/6
Main entrance (stylistic details): ** blank **
of open porches: 2
of closed porches: ** blank **
of incised porches: ** blank **
Porch locations: W/I BAY/METAL SUPPORTS; E/NONHISTORIC/PARTIAL-WIDTH
Porch roof types: FRONT GABLE; SHED
Exterior ornament: ** blank **
Interior plan: Unknown Interior Plan
[Other interior plan]: ** blank **
Condition: Good
Narrative description: ** blank **
Commercial surroundings (proportion): ** blank **
Residential surroundings (proportion): Some cultural resources show quality (>10%-<50%)
Institutional surroundings (proportion): ** blank **
Undeveloped surroundings (proportion): ** blank **
Ancillary features (no., outbuildings, etc.): ** blank **
Artifacts or other remains: NONE OBSERVED
FMSF Archaeological form completed? No: Archaeological Form not done

HISTORY

Construction year (e.g. C1933, 1936+, 1936-): C1940
Architect (last name first): ** blank **
Builder (last name first): ** blank **
Change status/year changed/date noted/nature: Altered not according to the Secretary's standards/C1970/03/25/1999/ALTERED PORCH; Altered not according to the Secretary's standards/C1990/03/25/1999/REPLACED SIDING AND WINDOWS; Attached room(s) added after original constr. date/C1970/03/25/1999/REAR (E) SHED PORCH
Original, intermediate, present uses/year started/year ended: Residence--private/C1940/1998
[Other uses]: ** blank **
Ownership history (esp. original owners): ** blank **

RESEARCH METHODS

Research methods: Local tax records only; Florida Site File search for this property
[Other research methods]: ** blank **

SURVEYOR'S EVALUATION OF SITE

Potentially elig. for local designation? Ineligible for a local register of important sites
Local register eligible for: ** blank **
Individually elig. for Nat. Register? Ineligible for NR, considered independently
Potential contributor to NR district? Ineligible as contributor to potential NR district
Area(s) of historical significance: ** blank **
[Other historical associations]: ** blank **
Explanation of evaluation: HOUSE DOES NOT RETAIN ENOUGH HISTORIC FABRIC TO BE CONTRIBUTING TO A DISTRICT.

DOCUMENTATION (PHOTOS, PLANS, ARTIFACTS)

Repositories: Collection/Housed/ACC#/Describe ** blank **

RECORDER

Recorder name (last name first): ANDERSON SHERRY


Recorder address and phone: 22 WEST BRYAN ST. #139, SAVANNAH, GA 31401

Recorder affiliation: Other, please describe or elaborate

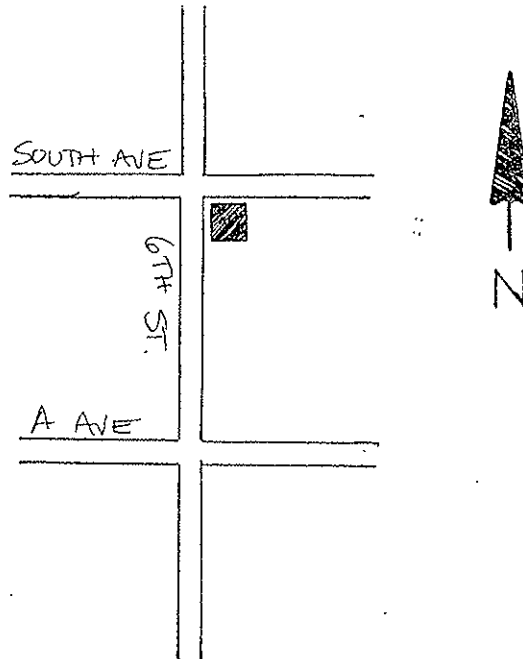
[Other affiliation]: QUATREFOIL CONSULTING

Is text-only supplement file attached? NO supplement file is needed.

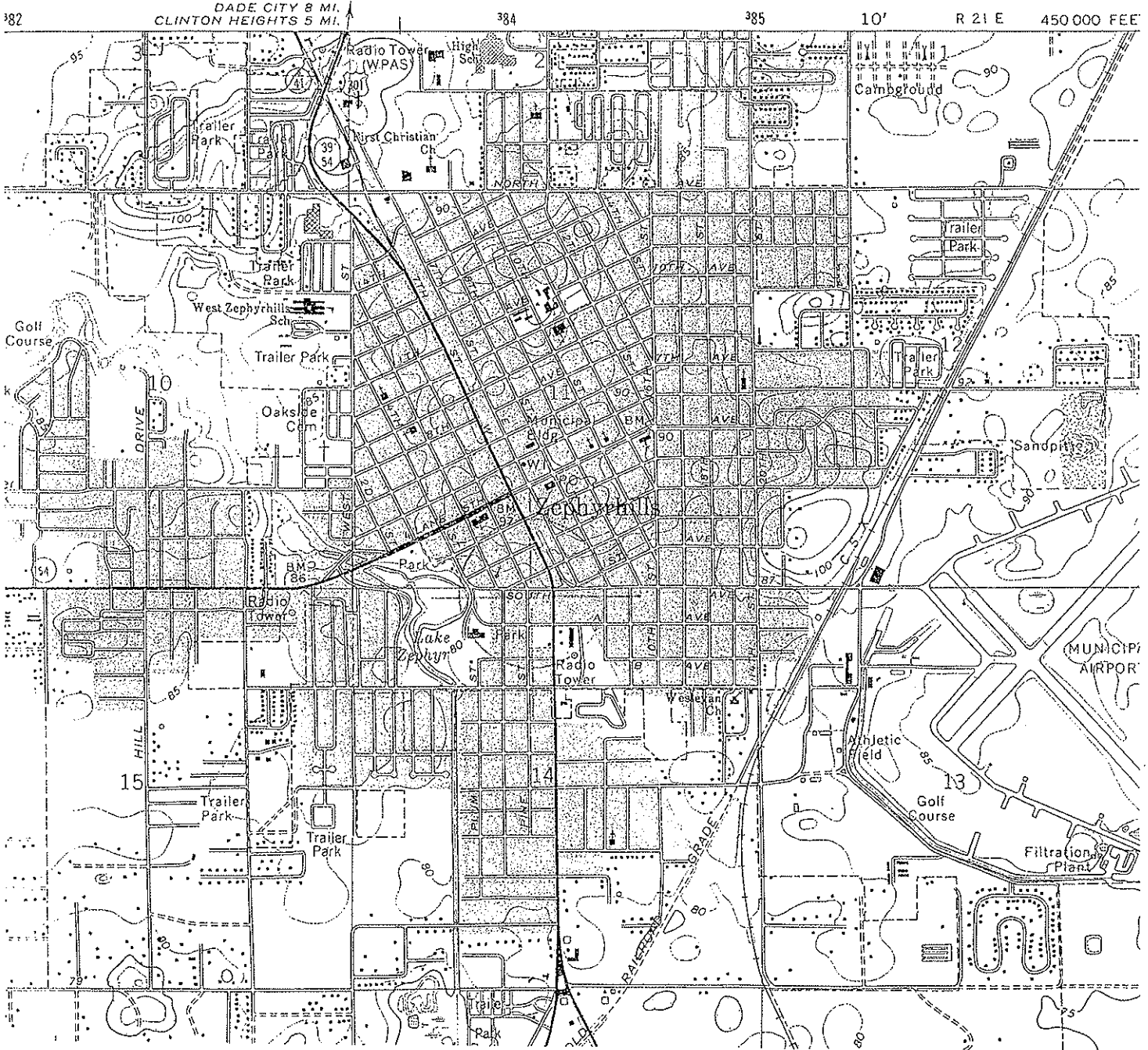
Photograph



Map




USGS Map



DADE CITY 8 MI. CLINTON HEIGHTS 5 MI. 382 384 385 10' R 21 E 450 000 FEET

SCALE 1:24 000



ZEPHYRHILLS, FLA.
28082-B2-TF-024

1975
PHOTOREVISED 1987
MINOR REVISION 1993

CONTOUR INTERVAL 5 FEET
NATIONAL GEODETIC VERTICAL DATUM OF 1929

HISTORICAL STRUCTURE FORM

Site #8: PA00933

First site form recorded for this site? Original documentation, site not recorded at FSF

Identifying code (field date): 199901

Recorder #: 25491

Field Date: 03/25/1999

Form Date: 07/19/1999

Site name(s): 5031 6TH STREET

[Other name(s)]: ** blank **

Mult. list #: ** blank **

Survey names: CITY OF ZEPHYRHILLS HISTORIC PRESERVATION SURVEY

Survey #: ** blank **

National register category: Building(s)

LOCATION & IDENTIFICATION

Street Number/Direction/Name/Type/Suffix Direction: 5031/Direction part not applicable (e.g., no address)/6TH/Street/Direction part not applicable (e.g., no address)

Cross streets nearest/between: W SIDE OF ST, BETWEEN 2ND & 3RD AVE

City/town: ZEPHYRHILLS

In current city limits? Definitely within the limits of city

County: PASCO

Tax parcel #: ** blank **

Subdivision name: ** blank **

Block: ** blank **

Lot no.: ** blank **

Ownership type: Private-individual

Name of pubtract (e.g., park): ** blank **

Route to (or vicinity of): ** blank **

MAPPING

USGS map name/year of publication or revision: ZEPHYRHILLS/1993

Township/Range/Section/Qtr: 26 South/21 East/11/Unspecified by the recorder (FMSF use only)

Irregular section: ** blank **

Landgrant: ** blank **

UTM Zone/Easting/Northing: 17/384090/3123342

Plat or other map (map's name, location): ** blank **

DESCRIPTION

Style: Frame Vernacular: Any date

[Other style]: ** blank **

Exterior plan: Rectangular

[Other exterior plan]: ** blank **

No. stories: 1

Structural system(s): Wood frame

[Other structural system(s)]: ** blank **

Foundation types: Piers

[Other foundation type]: ** blank **

Foundation materials: Concrete block

[Other foundation materials]: ** blank **

Exterior fabrics: Vinyl

[Other exterior fabrics] ** blank **

Roof types: Gable

[Other roof types]: ** blank **

Roof materials: *Sheet metal: 5V crimp*
[Other roof materials]: ** blank **
Roof secondary structures (dormers etc): ** blank **
[Other roof secondary structures]: ** blank **
Chimney no.: 1
Chimney materials: *Brick*
[Other chimney materials]: ** blank **
Chimney locations: *EXT N END*
Windows (types, materials, etc.): *DHS, WOOD, 1/1*
Main entrance (stylistic details): ** blank **
of open porches: 1
of closed porches: ** blank **
of incised porches: ** blank **
Porch locations: *E/CLOSED RAIL AND WOOD POSTS*
Porch roof types: *SHED*
Exterior ornament: ** blank **
Interior plan: *Unknown Interior Plan*
[Other interior plan]: ** blank **
Condition: *Good*
Narrative description: ** blank **
Commercial surroundings (proportion): ** blank **
Residential surroundings (proportion): *Some cultural resources show quality (>10%-<50%)*
Institutional surroundings (proportion): ** blank **
Undeveloped surroundings (proportion): ** blank **
Ancillary features (no., outbldings, etc.): ** blank **
Artifacts or other remains: *NONE OBSERVED*
FMSF Archaeological form completed? *No: Archaeological Form not done*

HISTORY

Construction year (e.g. C1933, 1936+, 1936-): C1920
Architect (last name first): ** blank **
Builder (last name first): ** blank **
Change status/year changed/date noted/nature: *Altered not according to the Secretary's standards/C1980/03/25/1999/REPLACED SIDING AND PORCH ALTERATION*
Original, intermediate, present uses/year started/year ended: *Residence--private/C1920/1998*
[Other uses]: ** blank **
Ownership history (esp. original owners): ** blank **

RESEARCH METHODS

Research methods: *Local tax records only; Florida Site File search for this property*
[Other research methods]: ** blank **

SURVEYOR'S EVALUATION OF SITE

Potentially elig. for local designation? *Ineligible for a local register of important sites*
Local register eligible for: ** blank **
Individually elig. for Nat. Register? *Ineligible for NR, considered independently*
Potential contributor to NR district? *Potential contributor, National Register district*
Area(s) of historical significance: *Community planning & development*
[Other historical associations]: ** blank **
Explanation of evaluation: *HOUSE RETAINS ENOUGH HISTORIC FABRIC TO BE CONTRIBUTING TO A DISTRICT.*

DOCUMENTATION (PHOTOS, PLANS, ARTIFACTS)

Repositories: Collection/Housed/ACC#/Describe ** blank **

RECORDER

Recorder name (last name first): ANDERSON SHERRY


Recorder address and phone: 22 WEST BRYAN ST. #139, SAVANNAH, GA 31401

Recorder affiliation: Other, please describe or elaborate

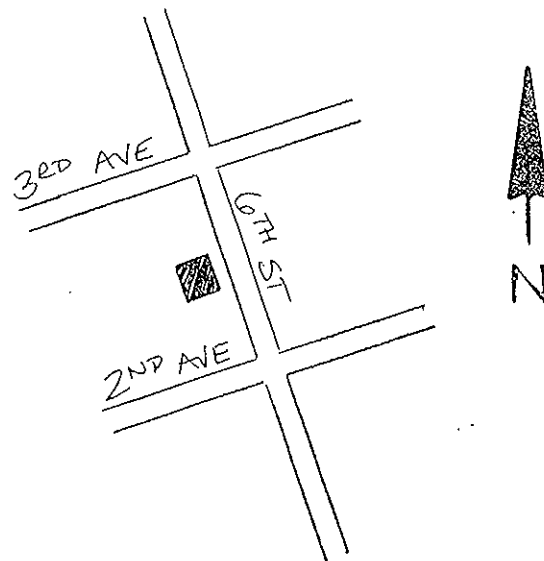
[Other affiliation]: QUATREFOIL CONSULTING

Is text-only supplement file attached? NO supplement file is needed.

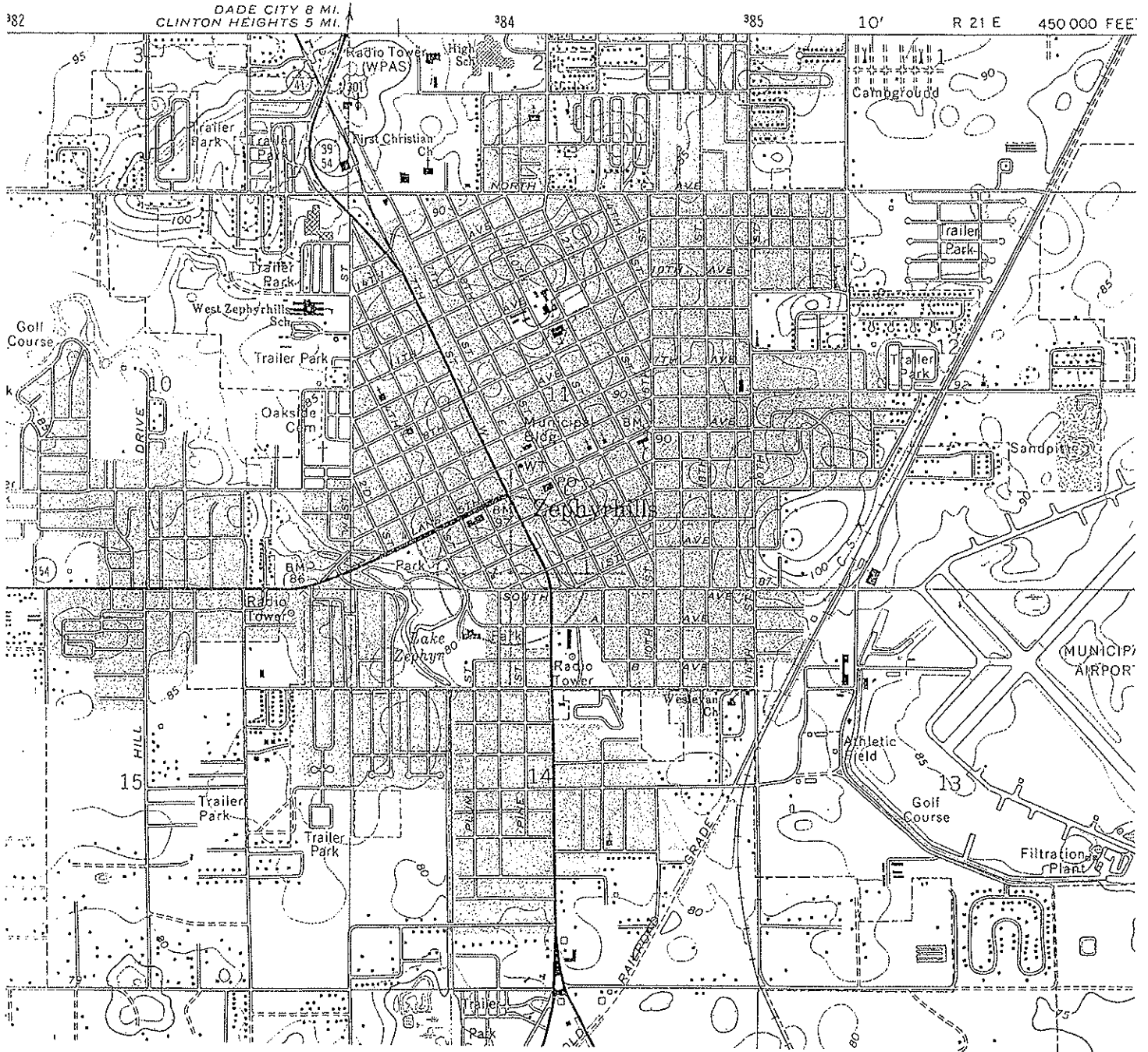
Photograph



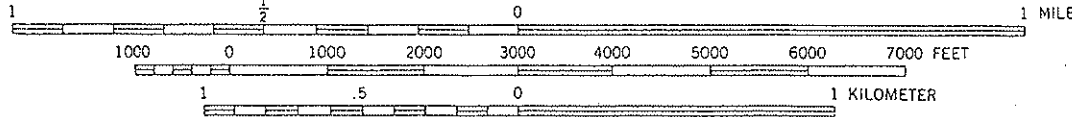
Map



USGS Map



SCALE 1:24 000



ZEPHYRHILLS, FLA.
28082-B2-TF-024

1975
PHOTOREVISED 1987
MINOR REVISION 1993

CONTOUR INTERVAL 5 FEET
NATIONAL GEODETIC VERTICAL DATUM OF 1929

HISTORICAL STRUCTURE FORM

Site #8: PA00934

First site form recorded for this site? Original documentation, site not recorded at FSF

Identifying code (field date): 199901

Recorder #: 255

Field Date: 03/25/1999

Form Date: 07/19/1999

Site name(s): 5035 6TH STREET

[Other name(s)]: ** blank **

Mult. list #: ** blank **

Survey names: CITY OF ZEPHYRHILLS HISTORIC PRESERVATION SURVEY

Survey #: ** blank **

National register category: Building(s)

LOCATION & IDENTIFICATION

Street Number/Direction/Name/Type/Suffix Direction: 5035/Direction part not applicable (e.g., no address)/6TH/Street/Direction part not applicable (e.g., no address)

Cross streets nearest/between: W SIDE OF ST, BETWEEN 2ND & 3RD AVE

City/town: ZEPHYRHILLS

In current city limits? Definitely within the limits of city

County: PASCO

Tax parcel #: ** blank **

Subdivision name: ** blank **

Block: ** blank **

Lot no.: ** blank **

Ownership type: Private-individual

Name of pubtract (e.g., park): ** blank **

Route to (or vicinity of): ** blank **

MAPPING

USGS map name/year of publication or revision: ZEPHYRHILLS/1993

Township/Range/Section/Qtr: 26 South/21 East/11/Unspecified by the recorder (FMSF use only)

Irregular section: ** blank **

Landgrant: ** blank **

UTM Zone/Easting/Northing: 17/384083/3123379

Plat or other map (map's name, location): ** blank **

DESCRIPTION

Style: Frame Vernacular: Any date

[Other style]: ** blank **

Exterior plan: Rectangular

[Other exterior plan]: ** blank **

No. stories: 1

Structural system(s): Wood frame

[Other structural system(s)]: ** blank **

Foundation types: Piers

[Other foundation type]: ** blank **

Foundation materials: Concrete block

[Other foundation materials]: ** blank **

Exterior fabrics: Vinyl; Drop siding

[Other exterior fabrics] ** blank **

Roof types: Gable

[Other roof types]: ** blank **

Roof materials: Composition shingles
[Other roof materials]: ** blank **
Roof secondary structures (dormers etc): ** blank **
[Other roof secondary structures]: ** blank **
Chimney no.: ** blank **
Chimney materials: ** blank **
[Other chimney materials]: ** blank **
Chimney locations: ** blank **
Windows (types, materials, etc.): DHS, WOOD, 1/1; AWNING, METAL, 2
Main entrance (stylistic details): ** blank **
of open porches: 1
of closed porches: ** blank **
of incised porches: ** blank **
Porch locations: E/FULL-WIDTH/SCREENED
Porch roof types: SHED
Exterior ornament: ** blank **
Interior plan: Unknown Interior Plan
[Other interior plan]: ** blank **
Condition: Good
Narrative description: ** blank **
Commercial surroundings (proportion): ** blank **
Residential surroundings (proportion): Some cultural resources show quality (>10%-<50%)
Institutional surroundings (proportion): ** blank **
Undeveloped surroundings (proportion): ** blank **
Ancillary features (no., outbuildings, etc.): ** blank **
Artifacts or other remains: NONE OBSERVED
FMSF Archaeological form completed? No: Archaeological Form not done

HISTORY

Construction year (e.g. C1933, 1936+, 1936-): C1925
Architect (last name first): ** blank **
Builder (last name first): ** blank **
Change status/year changed/date noted/nature: Altered not according to the Secretary's standards/C1990/03/25/1999/REPLACED SIDING; Altered not according to the Secretary's standards/C1960/03/25/1999/SOME WINDOWS REPLACED; Attached room(s) added after original constr. date/C1940/03/25/1999/REAR (W) SHED ADDITION
Original, intermediate, present uses/year started/year ended: Residence--private/C1925/1998
[Other uses]: ** blank **
Ownership history (esp. original owners): ** blank **

RESEARCH METHODS

Research methods: Local tax records only; Florida Site File search for this property
[Other research methods]: ** blank **

SURVEYOR'S EVALUATION OF SITE

Potentially elig. for local designation? Ineligible for a local register of important sites
Local register eligible for: ** blank **
Individually elig. for Nat. Register? Ineligible for NR, considered independently
Potential contributor to NR district? Potential contributor, National Register district
Area(s) of historical significance: Community planning & development
[Other historical associations]: ** blank **
Explanation of evaluation: HOUSE RETAINS ENOUGH HISTORIC FABRIC TO BE CONTRIBUTING TO A DISTRICT.

DOCUMENTATION (PHOTOS, PLANS, ARTIFACTS)

Repositories: Collection/Housed/ACC#/Describe ** blank **

RECORDER

Recorder name (last name first): ANDERSON SHERRY


Recorder address and phone: 22 WEST BRYAN ST. #139, SAVANNAH, GA 31401

Recorder affiliation: Other, please describe or elaborate

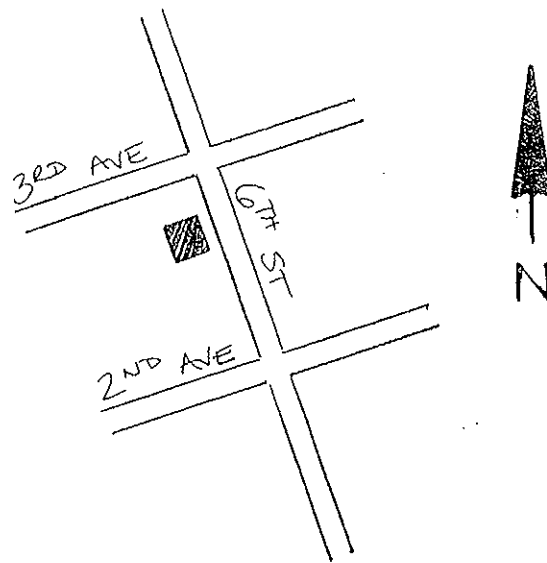
[Other affiliation]: QUATREFOIL CONSULTING

Is text-only supplement file attached? NO supplement file is needed.

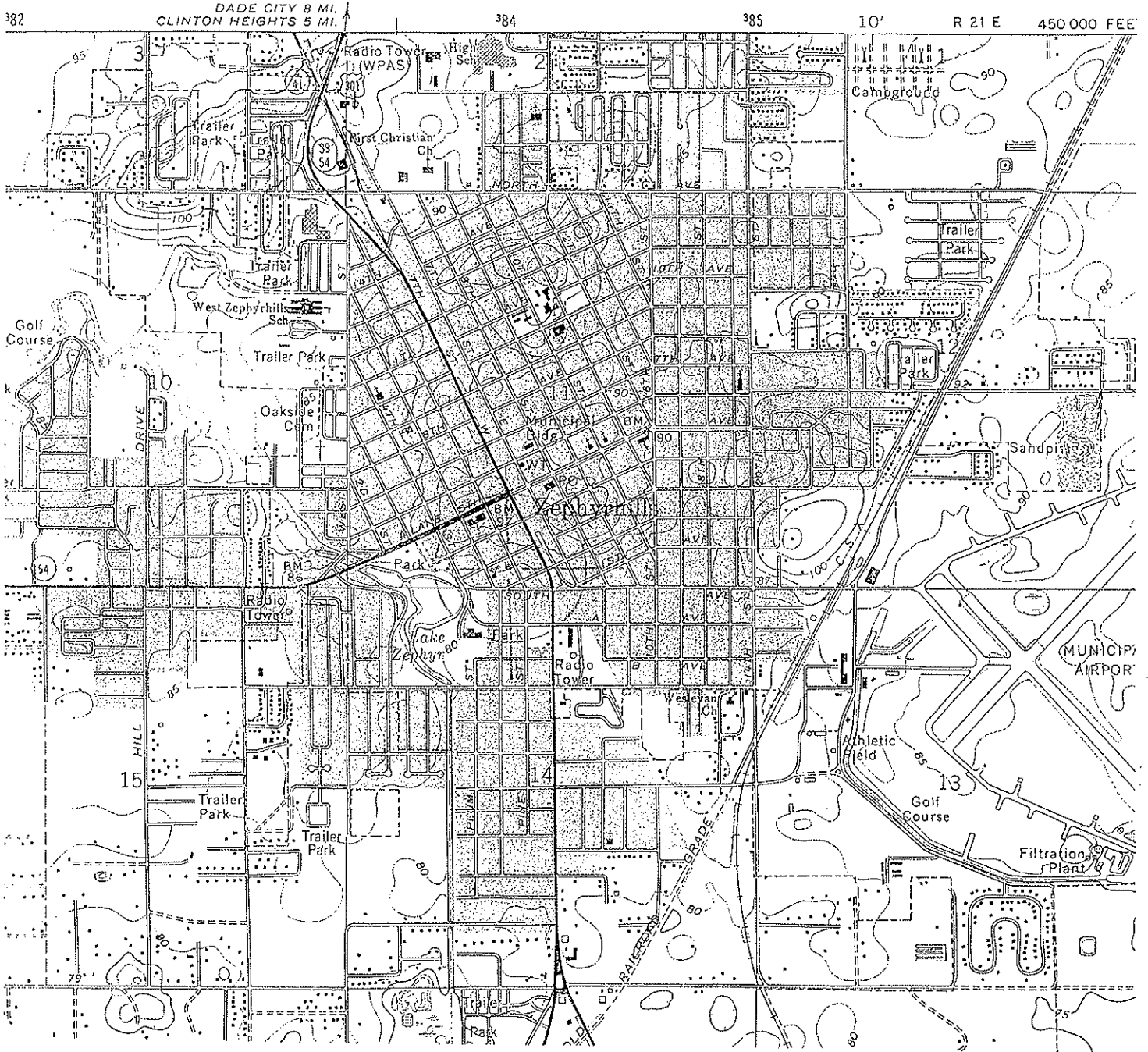
Photograph




Map



USGS Map



SCALE 1:24 000



ZEPHYRHILLS, FLA.
28082-B2-TF-024

1975
PHOTOREVISED 1987
MINOR REVISION 1993

CONTOUR INTERVAL 5 FEET
NATIONAL GEODETIC VERTICAL DATUM OF 1929

HISTORICAL STRUCTURE FORM

Site #8: PA00935

First site form recorded for this site? Original documentation, site not recorded at FSF

Identifying code (field date): 199901

Recorder #: 256

Field Date: 03/25/1999

Form Date: 07/19/1999

Site name(s): 5036 6TH STREET

[Other name(s)]: ** blank **

Mult. list #: ** blank **

Survey names: CITY OF ZEPHYRHILLS HISTORIC PRESERVATION SURVEY

Survey #: ** blank **

National register category: Building(s)

LOCATION & IDENTIFICATION

Street Number/Direction/Name/Type/Suffix Direction: 5036/Direction part not applicable (e.g., no address)/6TH/Street/Direction part not applicable (e.g., no address)

Cross streets nearest/between: E SIDE OF ST, BETWEEN 2ND & 3RD AVE

City/town: ZEPHYRHILLS

In current city limits? Definitely within the limits of city

County: PASCO

Tax parcel #: ** blank **

Subdivision name: ** blank **

Block: ** blank **

Lot no.: ** blank **

Ownership type: Private-individual

Name of pubtract (e.g., park): ** blank **

Route to (or vicinity of): ** blank **

MAPPING

USGS map name/year of publication or revision: ZEPHYRHILLS/1993

Township/Range/Section/Qtr: 26 South/21 East/11/Unspecified by the recorder (FMSF use only)

Irregular section: ** blank **

Landgrant: ** blank **

UTM Zone/Easting/Northing: 17/384046/3123392

Plat or other map (map's name, location): ** blank **

DESCRIPTION

Style: Frame Vernacular: Any date

[Other style]: ** blank **

Exterior plan: Irregular

[Other exterior plan]: ** blank **

No. stories: 1

Structural system(s): Wood frame

[Other structural system(s)]: ** blank **

Foundation types: Continuous

[Other foundation type]: ** blank **

Foundation materials: Concrete block

[Other foundation materials]: ** blank **

Exterior fabrics: Beaded weatherboard

[Other exterior fabrics]: ** blank **

Roof types: Gable

[Other roof types]: ** blank **

Roof materials: Composition shingles
[Other roof materials]: ** blank **
Roof secondary structures (dormers etc): ** blank **
[Other roof secondary structures]: ** blank **

Chimney no.: 1

Chimney materials: Concrete block
[Other chimney materials]: ** blank **

Chimney locations: EXT N END
Windows (types, materials, etc.): SHS, METAL, 1/1

Main entrance (stylistic details): ** blank **

of open porches: 1
of closed porches: ** blank **

of incised porches: ** blank **
Porch locations: E/PARTIAL-WIDTH/WOOD POSTS

Porch roof types: SHED
Exterior ornament: EXPOSED RAFTER TAILS

Interior plan: Unknown Interior Plan
[Other interior plan]: ** blank **

Condition: Good

Narrative description: HOUSE HAS A SMALL GABLED PROJECTION OFF FACADE THAT MAY HAVE ORIGINALLY BEEN A PORCH WHICH HAS BEEN ENCLOSED.

Commercial surroundings (proportion): ** blank **
Residential surroundings (proportion): Some cultural resources show quality (>10%-<50%)

Institutional surroundings (proportion): ** blank **
Undeveloped surroundings (proportion): ** blank **

Ancillary features (no., outbldings, etc.): ** blank **
Artifacts or other remains: NONE OBSERVED

FMSF Archaeological form completed? No: Archaeological Form not done

HISTORY

Construction year (e.g. C1933, 1936+, 1936-): C1940

Architect (last name first): ** blank **

Builder (last name first): ** blank **

Change status/year changed/date noted/nature: Altered not according to the Secretary's standards/C1980/03/25/1999/REPLACED WINDOWS AND ENCLOSED PORCH; Attached room(s) added after original constr. date/C1980/03/25/1999/REAR (E) SHED CONCRETE BLOCK ADDITION

Original, intermediate, present uses/year started/year ended: Residence--private/C1940/1998

[Other uses]: ** blank **

Ownership history (esp. original owners): ** blank **

RESEARCH METHODS

Research methods: Local tax records only; Florida Site File search for this property

[Other research methods]: ** blank **

SURVEYOR'S EVALUATION OF SITE

Potentially elig. for local designation? Ineligible for a local register of important sites

Local register eligible for: ** blank **

Individually elig. for Nat. Register? Ineligible for NR, considered independently

Potential contributor to NR district? Potential contributor, National Register district

Area(s) of historical significance: Community planning & development

[Other historical associations]: ** blank **

Explanation of evaluation: HOUSE RETAINS ENOUGH HISTORIC FABRIC TO BE CONTRIBUTING TO A DISTRICT.

DOCUMENTATION (PHOTOS, PLANS, ARTIFACTS)

Repositories: Collection/Housed/ACC#/Describe ** blank **

RECORDER

Recorder name (last name first): ANDERSON SHERRY


Recorder address and phone: 22 WEST BRYAN ST. #139, SAVANNAH, GA 31401

Recorder affiliation: Other, please describe or elaborate

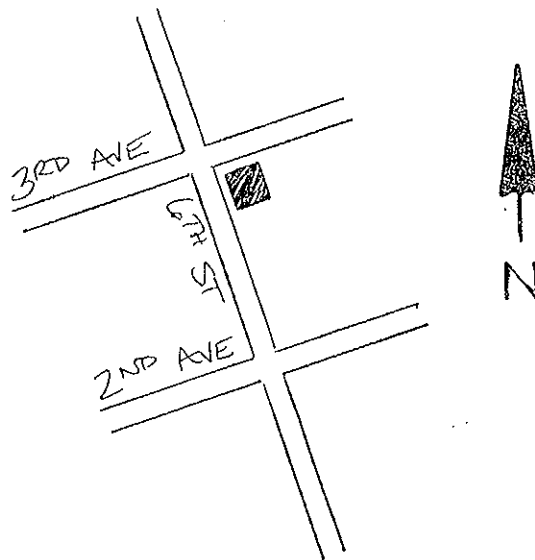
[Other affiliation]: QUATREFOIL CONSULTING

Is text-only supplement file attached? NO supplement file is needed.

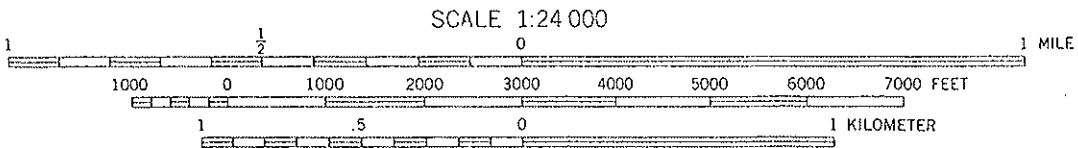
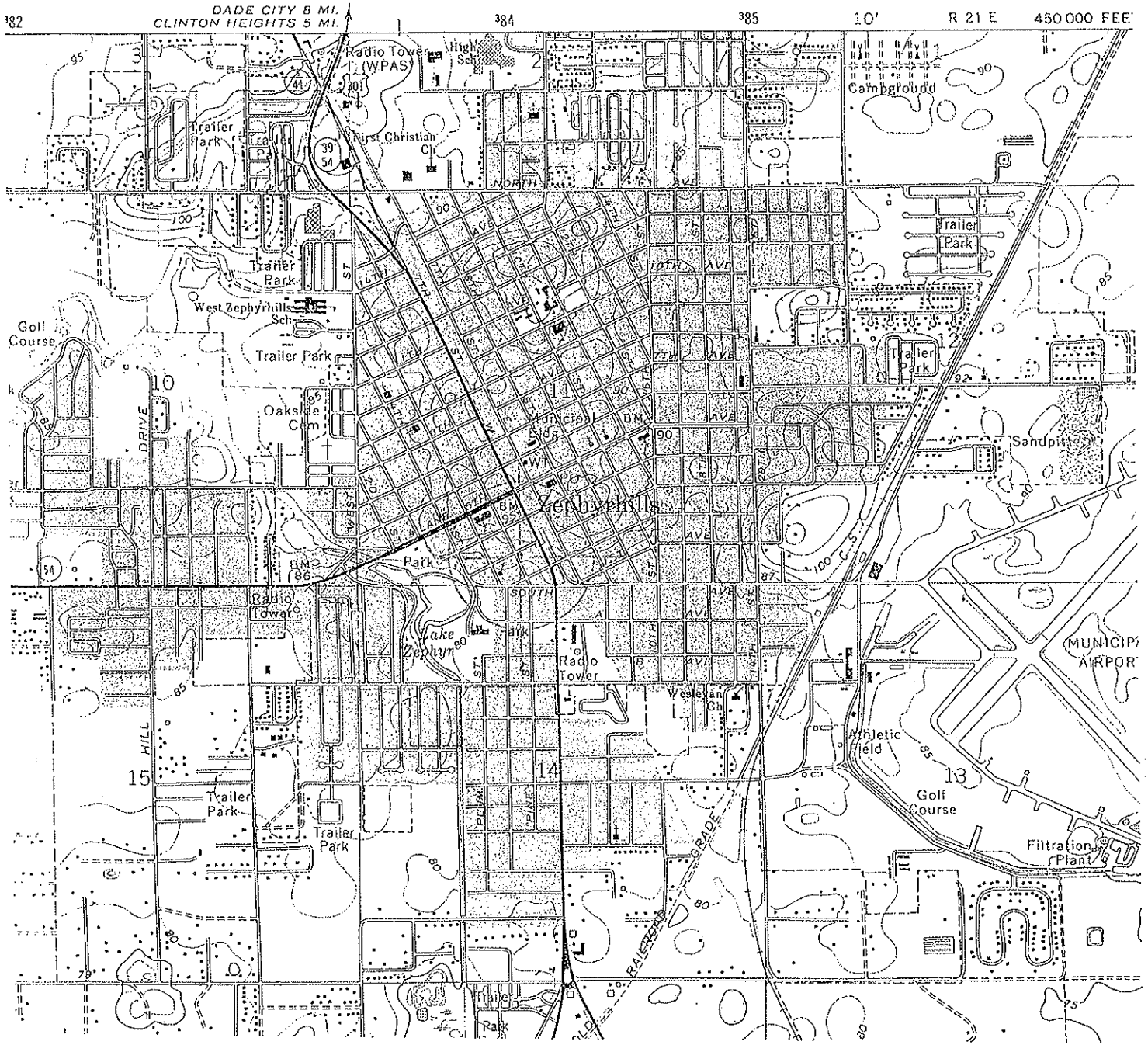
Photograph



Map



USGS Map



ZEPHYRHILLS, FLA.
28082-B2-TF-024

1975
PHOTOREVISED 1987
MINOR REVISION 1993

CONTOUR INTERVAL 5 FEET
NATIONAL GEODETIC VERTICAL DATUM OF 1929

HISTORICAL STRUCTURE FORM

Site #8: PA00936

First site form recorded for this site? Original documentation, site not recorded at FSF

Identifying code (field date): 199901

Recorder #: 257

Field Date: 03/25/1999

Form Date: 07/19/1999

Site name(s): 5105 6TH STREET

[Other name(s)]: ** blank **

Mult. list #: ** blank **

Survey names: CITY OF ZEPHYRHILLS HISTORIC PRESERVATION SURVEY

Survey #: ** blank **

National register category: Building(s)

LOCATION & IDENTIFICATION

Street Number/Direction/Name/Type/Suffix Direction: 5105/Direction part not applicable (e.g., no address)/6TH/Street/Direction part not applicable (e.g., no address)

Cross streets nearest/between: W SIDE OF ST, BETWEEN 3RD & 4TH AVE

City/town: ZEPHYRHILLS

In current city limits? Definitely within the limits of city

County: PASCO

Tax parcel #: ** blank **

Subdivision name: ** blank **

Block: ** blank **

Lot no.: ** blank **

Ownership type: Private-individual

Name of pubtract (e.g., park): ** blank **

Route to (or vicinity of): ** blank **

MAPPING

USGS map name/year of publication or revision: ZEPHYRHILLS/1993

Township/Range/Section/Qtr: 26 South/21 East/11/Unspecified by the recorder (FMSF use only)

Irregular section: ** blank **

Landgrant: ** blank **

UTM Zone/Easting/Northing: 17/384040/3123412

Plat or other map (map's name, location): ** blank **

DESCRIPTION

Style: Frame Vernacular: Any date

[Other style]: ** blank **

Exterior plan: Rectangular

[Other exterior plan]: ** blank **

No. stories: 1

Structural system(s): Wood frame

[Other structural system(s)]: ** blank **

Foundation types: Continuous

[Other foundation type]: ** blank **

Foundation materials: Other

[Other foundation materials]: POURED CONCRETE

Exterior fabrics: Asbestos, shingles or siding

[Other exterior fabrics] ** blank **

Roof types: Gable

[Other roof types]: ** blank **

Roof materials: Composition shingles
[Other roof materials]: ** blank **
Roof secondary structures (dormers etc): ** blank **
[Other roof secondary structures]: ** blank **
Chimney no.: ** blank **
Chimney materials: ** blank **
[Other chimney materials]: ** blank **
Chimney locations: ** blank **
Windows (types, materials, etc.): JALOUSIE, METAL, MULTI
Main entrance (stylistic details): ** blank **
of open porches: 2
of closed porches: ** blank **
of incised porches: ** blank **
Porch locations: E/SCREENED/METAL SUPPORTS & RAIL; W/METAL SUPPORTS/NONHISTORIC
Porch roof types: SHED; SHED
Exterior ornament: DECORATIVE SHUTTERS WITH DIAMOND MOTIF; EXPOSED RAFTER TAILS ON REAR GABLED ADDITION ONLY
Interior plan: Unknown Interior Plan
[Other interior plan]: ** blank **
Condition: Good
Narrative description: HOUSE FEATURES A SECONDARY GABLED WING ON REAR.
Commercial surroundings (proportion): ** blank **
Residential surroundings (proportion): Some cultural resources show quality (>10%-<50%)
Institutional surroundings (proportion): ** blank **
Undeveloped surroundings (proportion): ** blank **
Ancillary features (no., outbldings, etc.): 2 NONHISTORIC OUTBUILDINGS
Artifacts or other remains: NONE OBSERVED
FMSF Archaeological form completed? No: Archaeological Form not done

HISTORY

Construction year (e.g. C1933, 1936+, 1936-): C1940
Architect (last name first): ** blank **
Builder (last name first): ** blank **
Change status/year changed/date noted/nature: Altered not according to the Secretary's standards/C1960/03/25/1999/ERPLACED WINDOWS, SIDING & PORCH ALTERED; Attached room(s) added after original constr. date/C1960/03/25/1999/REAR (W) PORCH
Original, intermediate, present uses/year started/year ended: Residence--private/C1940/1998
[Other uses]: ** blank **
Ownership history (esp. original owners): ** blank **

RESEARCH METHODS

Research methods: Local tax records only; Florida Site File search for this property
[Other research methods]: ** blank **

SURVEYOR'S EVALUATION OF SITE

Potentially elig. for local designation? Ineligible for a local register of important sites
Local register eligible for: ** blank **
Individually elig. for Nat. Register? Ineligible for NR, considered independently
Potential contributor to NR district? Potential contributor, National Register district
Area(s) of historical significance: Community planning & development
[Other historical associations]: ** blank **
Explanation of evaluation: HOUSE RETAINS ENOUGH HISTORIC FABRIC TO BE CONTRIBUTING TO A DISTRICT.

DOCUMENTATION (PHOTOS, PLANS, ARTIFACTS)

Repositories: Collection/Housed/ACC#/Describe ** blank **

RECORDER

Recorder name (last name first): ANDERSON SHERRY


Recorder address and phone: 22 WEST BRYAN ST. #139, SAVANNAH, GA 31401

Recorder affiliation: Other, please describe or elaborate

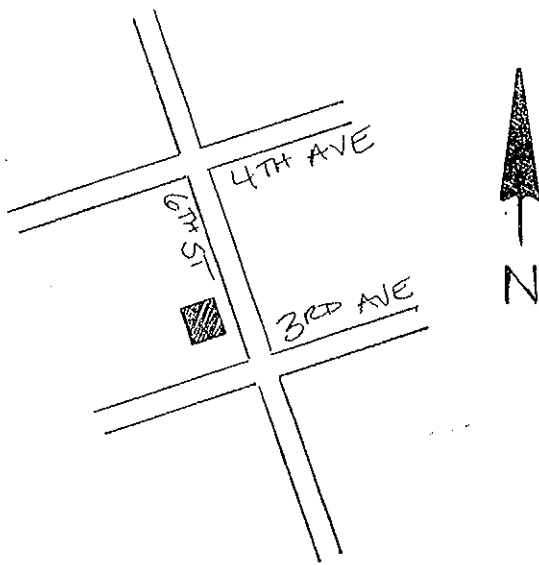
[Other affiliation]: QUATREFOIL CONSULTING

Is text-only supplement file attached? NO supplement file is needed.

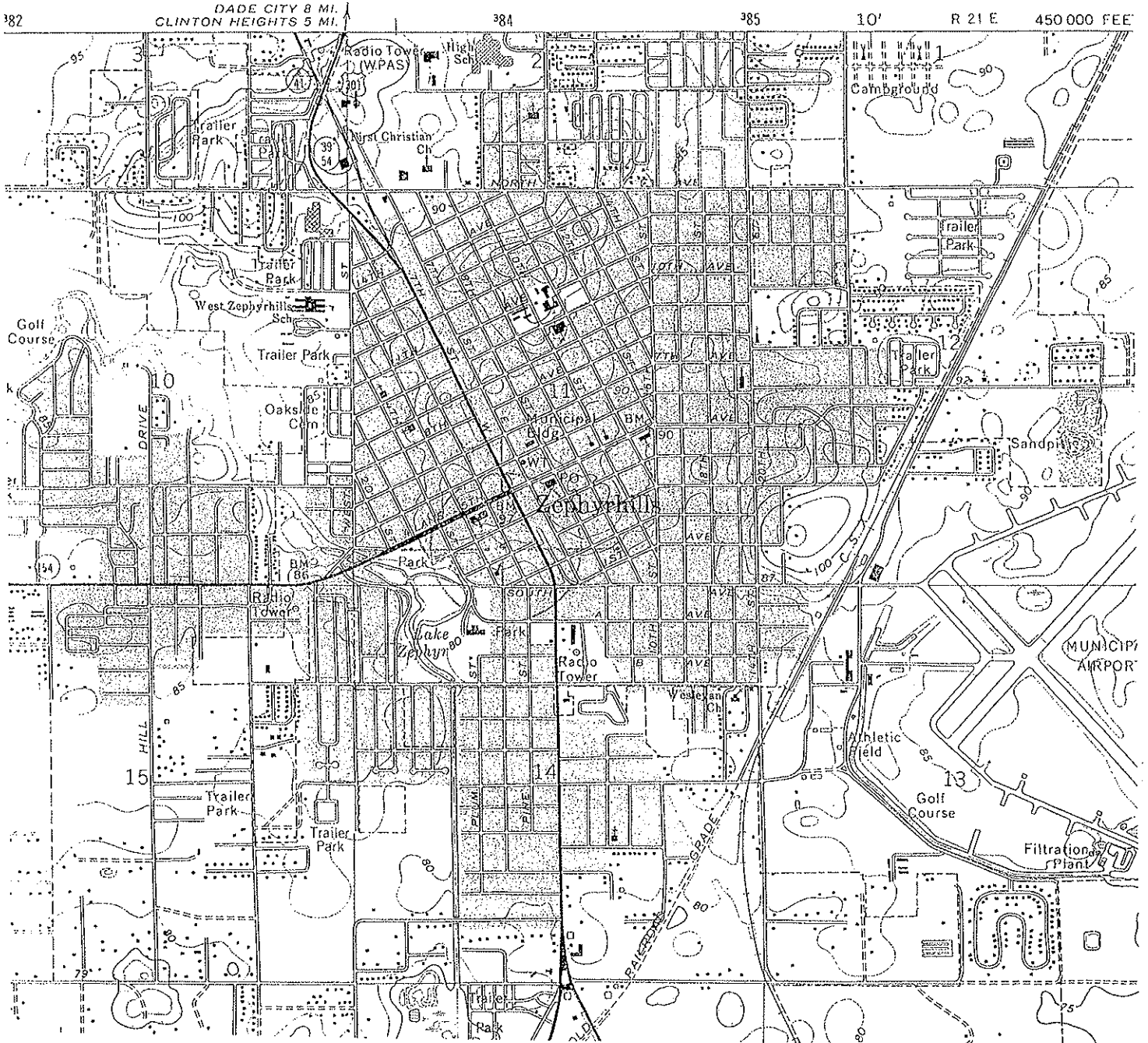
Photograph



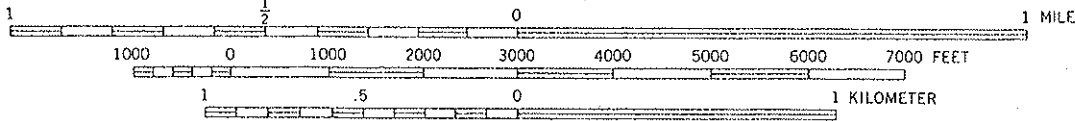
Map



USGS Map



SCALE 1:24 000



ZEPHYRHILLS, FLA.
28082-B2-TF-024

1975
PHOTOREVISED 1987
MINOR REVISION 1993

CONTOUR INTERVAL 5 FEET
NATIONAL GEODETIC VERTICAL DATUM OF 1929

HISTORICAL STRUCTURE FORM

Site #8: PA00937

First site form recorded for this site? Original documentation, site not recorded at FSF

Identifying code (field date): 199901

Recorder #: 258

Field Date: 03/25/1999

Form Date: 07/19/1999

Site name(s): 5111 6TH STREET

[Other name(s)]: ** blank **

Mult. list #: ** blank **

Survey names: CITY OF ZEPHYRHILLS HISTORIC PRESERVATION SURVEY

Survey #: ** blank **

National register category: Building(s)

LOCATION & IDENTIFICATION

Street Number/Direction/Name/Type/Suffix Direction: 5111/Direction part not applicable (e.g., no address)/6TH/Street/Direction part not applicable (e.g., no address)

Cross streets nearest/between: W SIDE OF ST, BETWEEN 3RD & 4TH AVE

City/town: ZEPHYRHILLS

In current city limits? Definitely within the limits of city

County: PASCO

Tax parcel #: ** blank **

Subdivision name: ** blank **

Block: ** blank **

Lot no.: ** blank **

Ownership type: Private-individual

Name of pubtract (e.g., park): ** blank **

Route to (or vicinity of): ** blank **

MAPPING

USGS map name/year of publication or revision: ZEPHYRHILLS/1993

Township/Range/Section/Qtr: 26 South/21 East/11/Unspecified by the recorder (FMSF use only)

Irregular section: ** blank **

Landgrant: ** blank **

UTM Zone/Easting/Northing: 17/384028/3123460

Plat or other map (map's name, location): ** blank **

DESCRIPTION

Style: Craftsman

[Other style]: ** blank **

Exterior plan: Rectangular

[Other exterior plan]: ** blank **

No. stories: 1

Structural system(s): Masonry: don't use; specify brick, block, or stone

[Other structural system(s)]: ** blank **

Foundation types: Continuous

[Other foundation type]: ** blank **

Foundation materials: Other

[Other foundation materials]: COVERED IN STUCCO

Exterior fabrics: Stucco

[Other exterior fabrics] ** blank **

Roof types: Intersecting gables (cross-gabled)

[Other roof types]: ** blank **

Roof materials: Sheet metal: 5V crimp

[Other roof materials]: ** blank **

Roof secondary structures (dormers etc): ** blank **

[Other roof secondary structures]: ** blank **

Chimney no.: 1

Chimney materials: Stone

[Other chimney materials]: ** blank **

Chimney locations: EXT N END

Windows (types, materials, etc.): DHS, WOOD, 1/1; HOPPER, WOOD, 1; FIXED, WOOD, 1; CASEMENT, WOOD, 3; AWNING, WOOD, 3

Main entrance (stylistic details): ** blank **

of open porches: 1

of closed porches: ** blank **

of incised porches: ** blank **

Porch locations: W/WOOD POSTS/NONHISTORIC

Porch roof types: SHED

Exterior ornament: CHICAGO-STYLE WINDOW; ARCHED ENTRANCE ON N SIDE OF FRONT HIPPED MASS; DISTRESSING ON EXTERIOR FACING; RUBBLE LAID CHIMNE

Interior plan: Unknown Interior Plan

[Other interior plan]: ** blank **

Condition: Good

Narrative description: ** blank **

Commercial surroundings (proportion): ** blank **

Residential surroundings (proportion): Some cultural resources show quality (>10%-<50%)

Institutional surroundings (proportion): ** blank **

Undeveloped surroundings (proportion): ** blank **

Ancillary features (no., outbldgs, etc.): HISTORIC GABLED APARTMENT

Artifacts or other remains: NONE OBSERVED

FMSF Archaeological form completed? No: Archaeological Form not done

HISTORY

Construction year (e.g. C1933, 1936+, 1936-): C1930

Architect (last name first): ** blank **

Builder (last name first): ** blank **

Change status/year changed/date noted/nature: Altered not according to the Secretary's standards/C1960/03/25/1999/SOME WINDOWS REPLACED

Original, intermediate, present uses/year started/year ended: Residence--private/C1930/1998

[Other uses]: ** blank **

Ownership history (esp. original owners): ** blank **

RESEARCH METHODS

Research methods: Local tax records only; Florida Site File search for this property

[Other research methods]: ** blank **

SURVEYOR'S EVALUATION OF SITE

Potentially elig. for local designation? Ineligible for a local register of important sites

Local register eligible for: ** blank **

Individually elig. for Nat. Register? Ineligible for NR, considered independently

Potential contributor to NR district? Potential contributor, National Register district

Area(s) of historical significance: Community planning & development

[Other historical associations]: ** blank **

Explanation of evaluation: HOUSE RETAINS ENOUGH HISTORIC FABRIC TO BE CONTRIBUTING TO A DISTRICT.

DOCUMENTATION (PHOTOS, PLANS, ARTIFACTS)

Repositories: Collection/Housed/ACC#/Describe ** blank **

RECORDER

Recorder name (last name first): ANDERSON SHERRY

Recorder address and phone: 22 WEST BRYAN ST. #139, SAVANNAH, GA 31401

Recorder affiliation: Other, please describe or elaborate

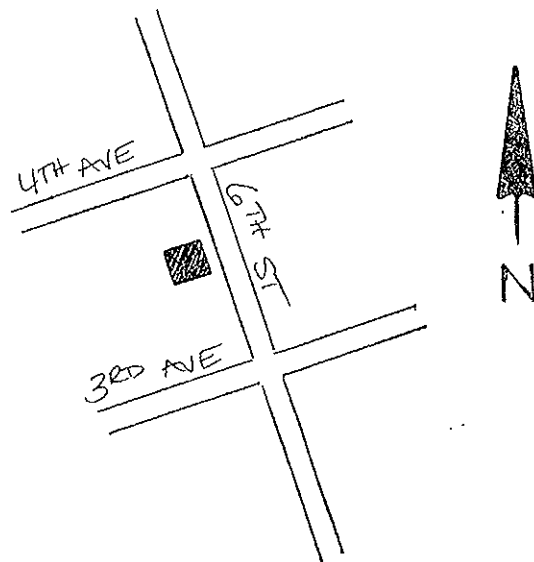
[Other affiliation]: QUATREFOIL CONSULTING

Is text-only supplement file attached? NO supplement file is needed.

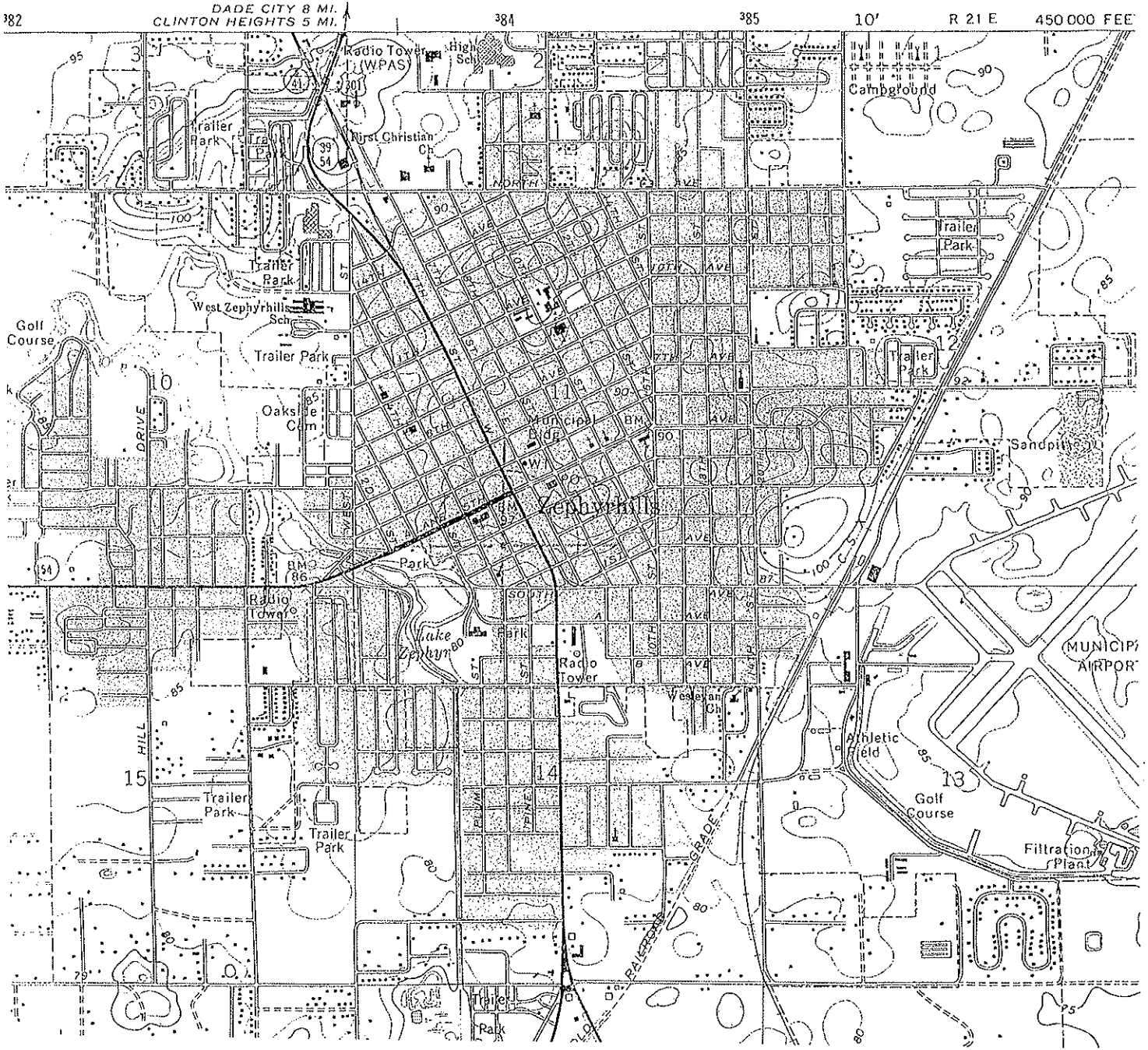
Photograph



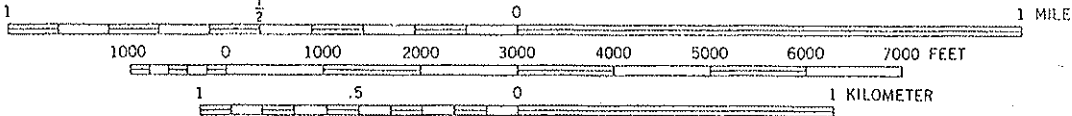
Map



USGS Map



SCALE 1:24 000



CONTOUR INTERVAL 5 FEET
NATIONAL GEODETIC VERTICAL DATUM OF 1929

ZEPHYRHILLS, FLA.
28082-B2-TF-024

1975
PHOTOREVISED 1987
MINOR REVISION 1993

HISTORICAL STRUCTURE FORM

Site #8: PA00938

First site form recorded for this site? Original documentation, site not recorded at FSF

Identifying code (field date): 199901

Recorder #: 259

Field Date: 03/25/1999

Form Date: 07/19/1999

Site name(s): 5113 6TH STREET

[Other name(s)]: ** blank **

Mult. list #: ** blank **

Survey names: CITY OF ZEPHYRHILLS HISTORIC PRESERVATION SURVEY

Survey #: ** blank **

National register category: Building(s)

LOCATION & IDENTIFICATION

Street Number/Direction/Name/Type/Suffix Direction: 5113/Direction part not applicable (e.g., no address)/6TH/Street/Direction part not applicable (e.g., no address)

Cross streets nearest/between: W SIDE OF ST, BETWEEN 3RD & 4TH AVE

City/town: ZEPHYRHILLS

In current city limits? Definitely within the limits of city

County: PASCO

Tax parcel #: ** blank **

Subdivision name: ** blank **

Block: ** blank **

Lot no.: ** blank **

Ownership type: Private-individual

Name of pubtract (e.g., park): ** blank **

Route to (or vicinity of): ** blank **

MAPPING

USGS map name/year of publication or revision: ZEPHYRHILLS/1993

Township/Range/Section/Qtr: 26 South/21 East/11/Unspecified by the recorder (FMSF use only)

Irregular section: ** blank **

Landgrant: ** blank **

UTM Zone/Easting/Northing: 17/383980/3123450

Plat or other map (map's name, location): ** blank **

DESCRIPTION

Style: Masonry Vernacular: Brick, block, stone; any date

[Other style]: ** blank **

Exterior plan: Rectangular

[Other exterior plan]: ** blank **

No. stories: 1

Structural system(s): Masonry: don't use; specify brick, block, or stone

[Other structural system(s)]: ** blank **

Foundation types: Unknown, as specified by surveyor

[Other foundation type]: ** blank **

Foundation materials: Not specified by surveyor

[Other foundation materials]: COVERED IN STUCCO

Exterior fabrics: Stucco

[Other exterior fabrics] ** blank **

Roof types: Pyramid

[Other roof types]: ** blank **

Roof materials: Composition shingles
[Other roof materials]: ** blank **
Roof secondary structures (dormers etc): ** blank **
[Other roof secondary structures]: ** blank **
Chimney no.: 1
Chimney materials: Brick
[Other chimney materials]: ** blank **
Chimney locations: EXT N END
Windows (types, materials, etc.): JALOUSIE, METAL, MULTI
Main entrance (stylistic details): ** blank **
of open porches: ** blank **
of closed porches: ** blank **
of incised porches: ** blank **
Porch locations: ** blank **
Porch roof types: ** blank **
Exterior ornament: EXPOSED RAFTER TAILS
Interior plan: Unknown Interior Plan
[Other interior plan]: ** blank **
Condition: Good
Narrative description: THIS HOUSE MAY HAVE BEEN AN OUTBUILDING TO A NO LONGER EXTANT HOUSE.
Commercial surroundings (proportion): ** blank **
Residential surroundings (proportion): Some cultural resources show quality (>10%-<50%)
Institutional surroundings (proportion): ** blank **
Undeveloped surroundings (proportion): ** blank **
Ancillary features (no., outbldings, etc.): ** blank **
Artifacts or other remains: NONE OBSERVED
FMSF Archaeological form completed? No: Archaeological Form not done

HISTORY

Construction year (e.g. C1933, 1936+, 1936-): C1930
Architect (last name first): ** blank **
Builder (last name first): ** blank **
Change status/year changed/date noted/nature: Altered not according to the Secretary's standards/C1960/03/25/1999/REPLACED WINDOWS
Original, intermediate, present uses/year started/year ended: Residence--private/C1930/1998
[Other uses]: ** blank **
Ownership history (esp. original owners): ** blank **

RESEARCH METHODS

Research methods: Local tax records only; Florida Site File search for this property
[Other research methods]: ** blank **

SURVEYOR'S EVALUATION OF SITE

Potentially elig. for local designation? Ineligible for a local register of important sites
Local register eligible for: ** blank **
Individually elig. for Nat. Register? Ineligible for NR, considered independently
Potential contributor to NR district? Potential contributor, National Register district
Area(s) of historical significance: Community planning & development
[Other historical associations]: ** blank **
Explanation of evaluation: HOUSE RETAINS ENOUGH HISTORIC FABRIC TO BE CONTRIBUTING TO A DISTRICT.

DOCUMENTATION (PHOTOS, PLANS, ARTIFACTS)

Repositories: Collection/Housed/ACC#/Describe ** blank **

RECORDER

Recorder name (last name first): ANDERSON SHERRY


Recorder address and phone: 22 WEST BRYAN ST. #139, SAVANNAH, GA 31401

Recorder affiliation: Other, please describe or elaborate

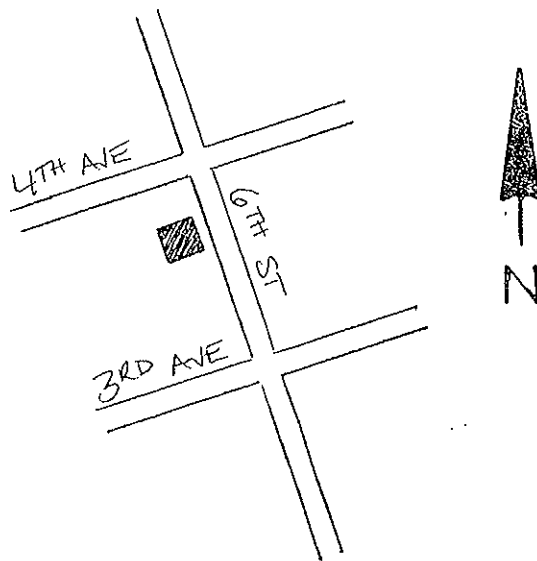
[Other affiliation]: QUATREFOIL CONSULTING

Is text-only supplement file attached? NO supplement file is needed.

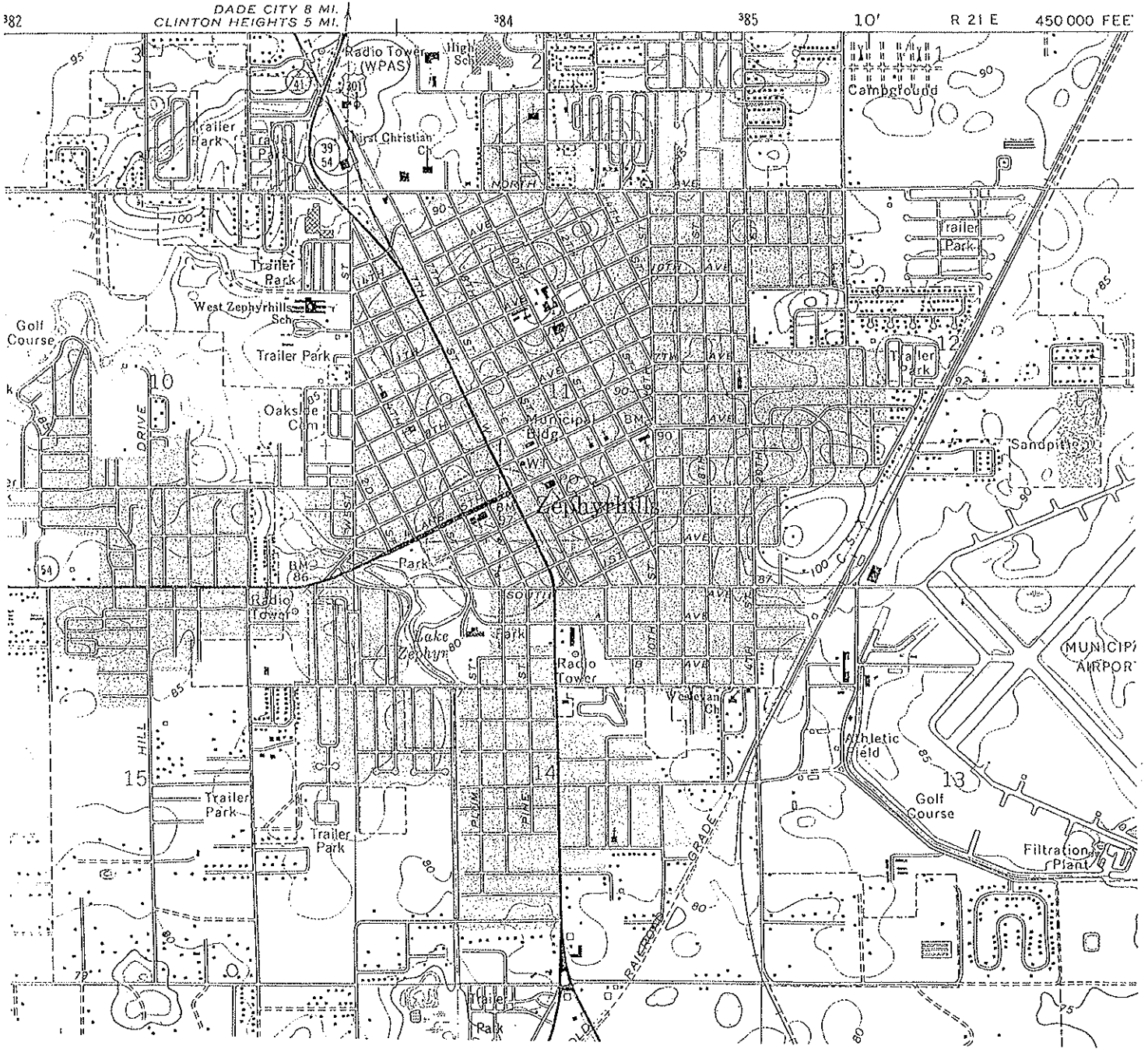
Photograph



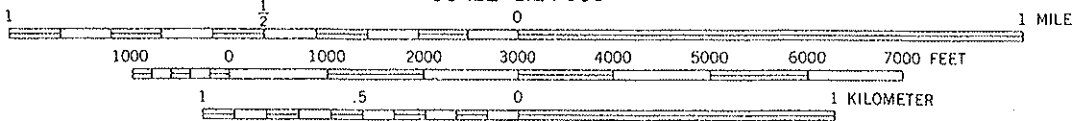
Map



USGS Map



SCALE 1:24 000



ZEPHYRHILLS, FLA.
28082-B2-TF-024

1975
PHOTOREVISED 1987
MINOR REVISION 1993

CONTOUR INTERVAL 5 FEET
NATIONAL GEODETIC VERTICAL DATUM OF 1929

HISTORICAL STRUCTURE FORM

Site #8: PA00939

First site form recorded for this site? Original documentation, site not recorded at FSF

Identifying code (field date): 199901

Recorder #: 260

Field Date: 03/25/1999

Form Date: 07/19/1999

Site name(s): 5117 6TH STREET

[Other name(s)]: ** blank **

Mult. list #: ** blank **

Survey names: CITY OF ZEPHYRHILLS HISTORIC PRESERVATION SURVEY

Survey #: ** blank **

National register category: Building(s)

LOCATION & IDENTIFICATION

Street Number/Direction/Name/Type/Suffix Direction: 5117/Direction part not applicable (e.g., no address)/6TH/Street/Direction part not applicable (e.g., no address)

Cross streets nearest/between: NW CORNER OF 6TH ST & 4TH AVE

City/town: ZEPHYRHILLS

In current city limits? Definitely within the limits of city

County: PASCO

Tax parcel #: ** blank **

Subdivision name: ** blank **

Block: ** blank **

Lot no.: ** blank **

Ownership type: Private-individual

Name of pubtract (e.g., park): ** blank **

Route to (or vicinity of): ** blank **

MAPPING

USGS map name/year of publication or revision: ZEPHYRHILLS/1993

Township/Range/Section/Qtr: 26 South/21 East/11/Unspecified by the recorder (FMSF use only)

Irregular section: ** blank **

Landgrant: ** blank **

UTM Zone/Easting/Northing: 17/383989/3123471

Plat or other map (map's name, location): ** blank **

DESCRIPTION

Style: Frame Vernacular: Any date

[Other style]: ** blank **

Exterior plan: Rectangular

[Other exterior plan]: ** blank **

No. stories: 1

Structural system(s): Wood frame

[Other structural system(s)]: ** blank **

Foundation types: Continuous

[Other foundation type]: ** blank **

Foundation materials: Not specified by surveyor

[Other foundation materials]: POURED CONCRETE

Exterior fabrics: Drop siding

[Other exterior fabrics] ** blank **

Roof types: Gable

[Other roof types]: ** blank **

Roof materials: Composition shingles
[Other roof materials]: ** blank **
Roof secondary structures (dormers etc): ** blank **
[Other roof secondary structures]: ** blank **
Chimney no.: 1
Chimney materials: Brick
[Other chimney materials]: ** blank **
Chimney locations: INT E SLOPE
Windows (types, materials, etc.): DHS, WOOD, 1/1; JALOUSIE, METAL, MULTI; AWNING, METAL, 2 AND 3
Main entrance (stylistic details): ** blank **
of open porches: ** blank **
of closed porches: ** blank **
of incised porches: ** blank **
Porch locations: ** blank **
Porch roof types: ** blank **
Exterior ornament: DECORATIVE SHUTTERS
Interior plan: Unknown Interior Plan
[Other interior plan]: ** blank **
Condition: Good
Narrative description: ** blank **
Commercial surroundings (proportion): ** blank **
Residential surroundings (proportion): Some cultural resources show quality (>10%-<50%)
Institutional surroundings (proportion): ** blank **
Undeveloped surroundings (proportion): ** blank **
Ancillary features (no., outldings, etc.): GABLED NONHISTORIC CARPORT ATTACHED TO S SIDE
Artifacts or other remains: NONE OBSERVED
FMSF Archaeological form completed? No: Archaeological Form not done

HISTORY

Construction year (e.g. C1933, 1936+, 1936-): C1930
Architect (last name first): ** blank **
Builder (last name first): ** blank **
Change status/year changed/date noted/nature: Altered not according to the Secretary's standards/C1950/03/25/1999/ENCLOSED FRONT PORCH; Attached room(s) added after original constr. date/C1950/03/25/1999/REAR (W) SHED ADDITION
Original, intermediate, present uses/year started/year ended: Residence--private/C1930/1998
[Other uses]: ** blank **
Ownership history (esp. original owners): ** blank **

RESEARCH METHODS

Research methods: Local tax records only; Florida Site File search for this property
[Other research methods]: ** blank **

SURVEYOR'S EVALUATION OF SITE

Potentially elig. for local designation? Ineligible for a local register of important sites
Local register eligible for: ** blank **
Individually elig. for Nat. Register? Ineligible for NR, considered independently
Potential contributor to NR district? Potential contributor, National Register district
Area(s) of historical significance: Community planning & development
[Other historical associations]: ** blank **
Explanation of evaluation: HOUSE RETAINS ENOUGH HISTORIC FABRIC TO BE CONTRIBUTING TO A DISTRICT.

DOCUMENTATION (PHOTOS, PLANS, ARTIFACTS)

Repositories: Collection/Housed/ACC#/Describe ** blank **

RECORDER

Recorder name (last name first): ANDERSON SHERRY

Recorder address and phone: 22 WEST BRYAN ST. #139, SAVANNAH, GA 31401

Recorder affiliation: Other, please describe or elaborate

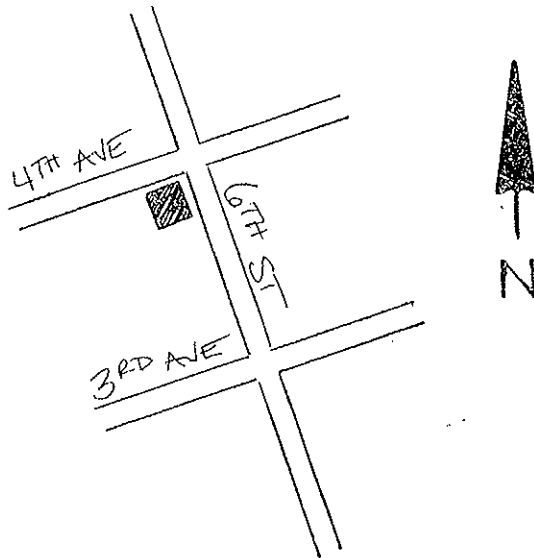
[Other affiliation]: QUATREFOIL CONSULTING

Is text-only supplement file attached? NO supplement file is needed.

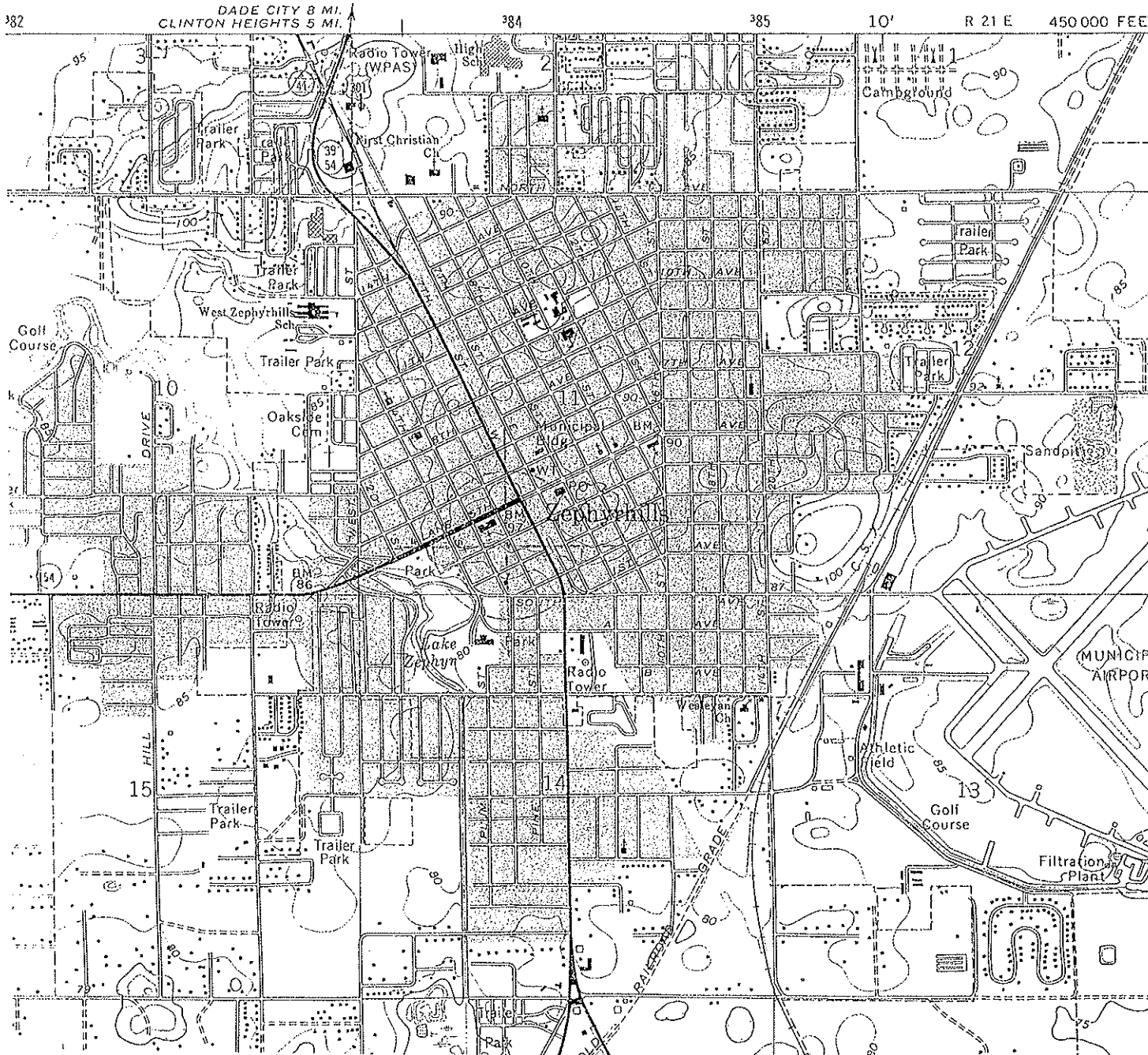
Photograph



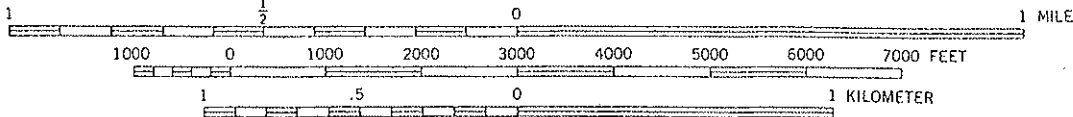
Map



USGS Map



SCALE 1:24 000



CONTOUR INTERVAL 5 FEET
NATIONAL GEODETIC VERTICAL DATUM OF 1929

ZEPHYRHILLS, FLA.
28082-B2-TF-024

1975
PHOTOREVISED 1987
MINOR REVISION 1993

HISTORICAL STRUCTURE FORM

Site #8: PA00940

First site form recorded for this site? Original documentation, site not recorded at FSF

Identifying code (field date): 199901

Recorder #: 261

Field Date: 03/25/1999

Form Date: 07/19/1999

Site name(s): 5122 6TH STREET

[Other name(s)]: ** blank **

Mult. list #: ** blank **

Survey names: CITY OF ZEPHYRHILLS HISTORIC PRESERVATION SURVEY

Survey #: ** blank **

National register category: Building(s)

LOCATION & IDENTIFICATION

Street Number/Direction/Name/Type/Suffix Direction: 5122/Direction part not applicable (e.g., no address)/6TH/Street/Direction part not applicable (e.g., no address)

Cross streets nearest/between: SE CORNER OF 6TH ST & 4TH AVE

City/town: ZEPHYRHILLS

In current city limits? Definitely within the limits of city

County: PASCO

Tax parcel #: ** blank **

Subdivision name: ** blank **

Block: ** blank **

Lot no.: ** blank **

Ownership type: Private-individual

Name of pubtract (e.g., park): ** blank **

Route to (or vicinity of): ** blank **

MAPPING

USGS map name/year of publication or revision: ZEPHYRHILLS/1993

Township/Range/Section/Qtr: 26 South/21 East/11/Unspecified by the recorder (FMSF use only)

Irregular section: ** blank **

Landgrant: ** blank **

UTM Zone/Easting/Northing: 17/384024/3123468

Plat or other map (map's name, location): ** blank **

DESCRIPTION

Style: International (Bauhausian, Meisian): ca. 1925-now

[Other style]: ** blank **

Exterior plan: U-shaped

[Other exterior plan]: ** blank **

No. stories: 1

Structural system(s): Masonry: don't use; specify brick, block, or stone

[Other structural system(s)]: ** blank **

Foundation types: Unknown, as specified by surveyor

[Other foundation type]: ** blank **

Foundation materials: Other

[Other foundation materials]: COVERED IN STUCCO

Exterior fabrics: Stucco

[Other exterior fabrics] ** blank **

Roof types: Hip

[Other roof types]: ** blank **

Roof materials: Composition shingles

[Other roof materials]: ** blank **

Roof secondary structures (dormers etc): ** blank **

[Other roof secondary structures]: ** blank **

Chimney no.: 2

Chimney materials: Other

[Other chimney materials]: STUCCO

Chimney locations: EXT N AND S ENDS

Windows (types, materials, etc.): CASEMENT, METAL, 2, 3, AND 4

Main entrance (stylistic details): ** blank **

of open porches: ** blank **

of closed porches: ** blank **

of incised porches: ** blank **

Porch locations: ** blank **

Porch roof types: ** blank **

Exterior ornament: CORNER WRAPPED WINDOWS; ROCK-FACED CB QUOINING AROUND FORMER OFFICE DOOR; CONNECTING WING WALL W/CHIMNEY AND ARCHES

Interior plan: Unknown Interior Plan

[Other interior plan]: ** blank **

Condition: Excellent

Narrative description: ** blank **

Commercial surroundings (proportion): ** blank **

Residential surroundings (proportion): Some cultural resources show quality (>10%-<50%)

Institutional surroundings (proportion): ** blank **

Undeveloped surroundings (proportion): ** blank **

Ancillary features (no., outldings, etc.): WROUGHT IRON SECURITY FENCE; Y-SHAPED WALK; SWIMMING POOL

Artifacts or other remains: NONE OBSERVED

FMSF Archaeological form completed? No: Archaeological Form not done

HISTORY

Construction year (e.g. C1933, 1936+, 1936-): C1949

Architect (last name first): ** blank **

Builder (last name first): ** blank **

Change status/year changed/date noted/nature: Attached room(s) added after original constr. date/C1960/03/25/1999/N HIPPED ADDITION

Original, intermediate, present uses/year started/year ended: Apartment/C1949/1998

[Other uses]: ** blank **

Ownership history (esp. original owners): ** blank **

RESEARCH METHODS

Research methods: Local tax records only; Florida Site File search for this property

[Other research methods]: ** blank **

SURVEYOR'S EVALUATION OF SITE

Potentially elig. for local designation? Ineligible for a local register of important sites

Local register eligible for: ** blank **

Individually elig. for Nat. Register? Ineligible for NR, considered independently

Potential contributor to NR district? Potential contributor, National Register district

Area(s) of historical significance: Community planning & development

[Other historical associations]: ** blank **

Explanation of evaluation: HOUSE RETAINS ENOUGH HISTORIC FABRIC TO BE CONTRIBUTING TO A DISTRICT.

DOCUMENTATION (PHOTOS, PLANS, ARTIFACTS)

Repositories: Collection/Housed/ACC#/Describe ** blank **

RECORDER

Recorder name (last name first): ANDERSON SHERRY

Recorder address and phone: 22 WEST BRYAN ST. #139, SAVANNAH, GA 31401

Recorder affiliation: Other, please describe or elaborate

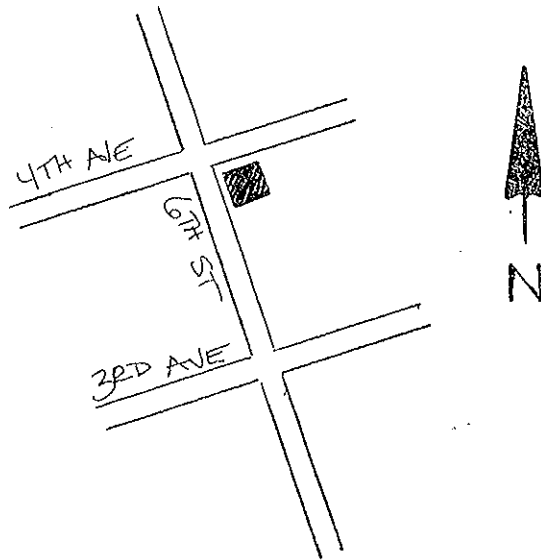
[Other affiliation]: QUATREFOIL CONSULTING

Is text-only supplement file attached? NO supplement file is needed.

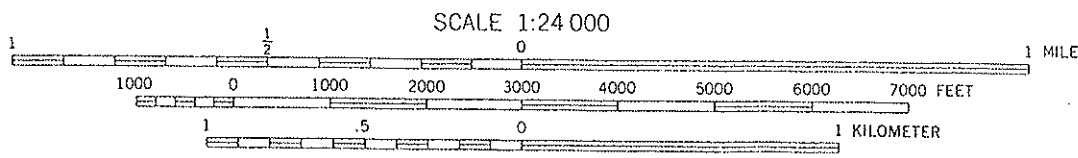
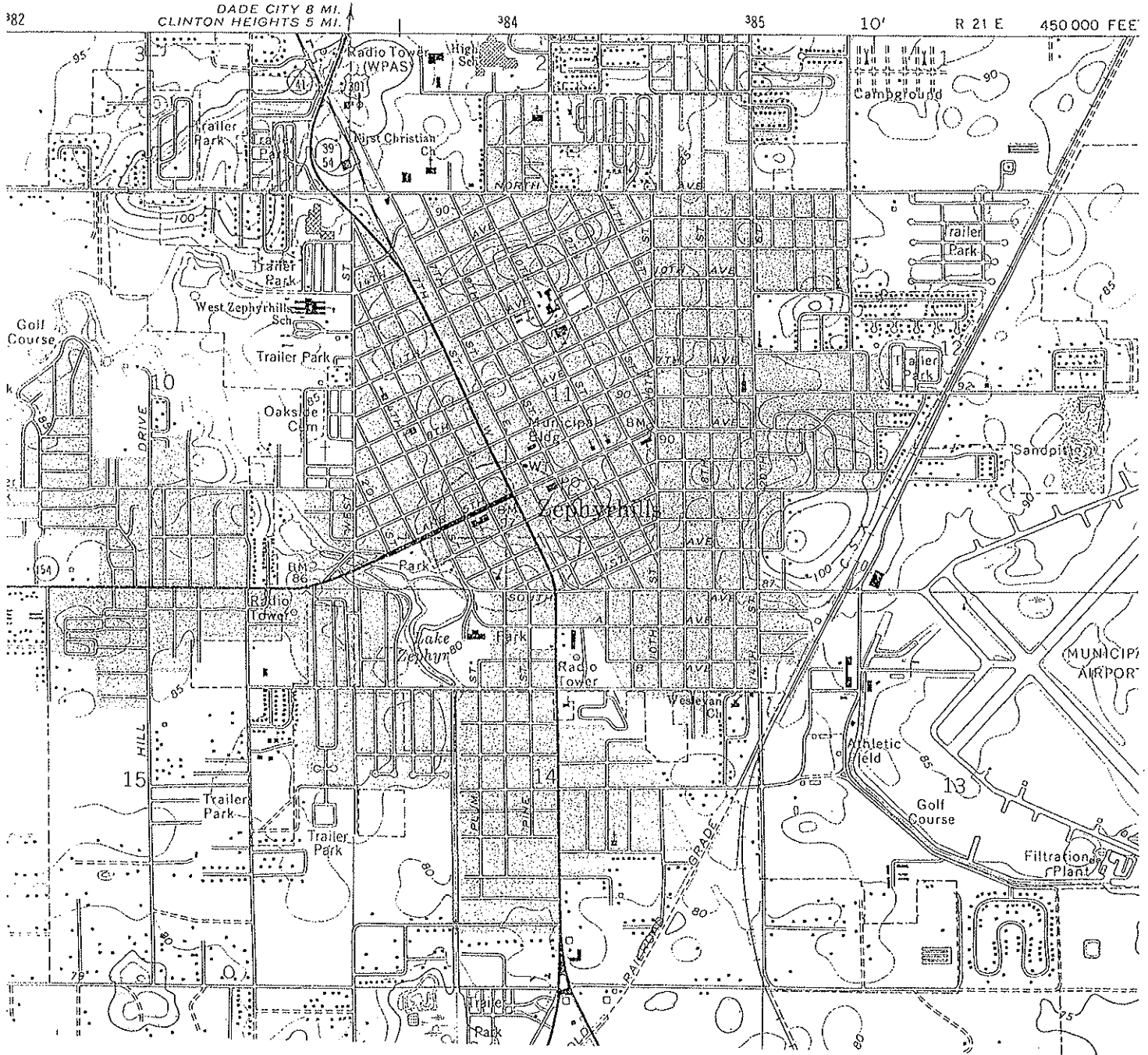
Photograph



Map



USGS Map



ZEPHYRHILLS, FLA.
28082-B2-TF-024

1975
PHOTOREVISED 1987
MINOR REVISION 1993

CONTOUR INTERVAL 5 FEET
NATIONAL GEODETIC VERTICAL DATUM OF 1929

HISTORICAL STRUCTURE FORM

Site #8: PA00941

First site form recorded for this site? Original documentation, site not recorded at FSF

Identifying code (field date): 199901

Recorder #: 262

Field Date: 03/25/1999

Form Date: 07/19/1999

Site name(s): 5132 6TH STREET

[Other name(s)]: ** blank **

Mult. list #: ** blank **

Survey names: CITY OF ZEPHYRHILLS HISTORIC PRESERVATION SURVEY

Survey #: ** blank **

National register category: Building(s)

LOCATION & IDENTIFICATION

Street Number/Direction/Name/Type/Suffix Direction: 5132/Direction part not applicable (e.g., no address)/6TH/Street/Direction part not applicable (e.g., no address)

Cross streets nearest/between: E SIDE OF ST, BETWEEN 4TH & 5TH AVE

City/town: ZEPHYRHILLS

In current city limits? Definitely within the limits of city

County: PASCO

Tax parcel #: ** blank **

Subdivision name: ** blank **

Block: ** blank **

Lot no.: ** blank **

Ownership type: Private-individual

Name of pubtract (e.g., park): ** blank **

Route to (or vicinity of): ** blank **

MAPPING

USGS map name/year of publication or revision: ZEPHYRHILLS/1993

Township/Range/Section/Qtr: 26 South/21 East/11/Unspecified by the recorder (FMSF use only)

Irregular section: ** blank **

Landgrant: ** blank **

UTM Zone/Easting/Northing: 17/384005/3123469

Plat or other map (map's name, location): ** blank **

DESCRIPTION

Style: Frame Vernacular: Any date

[Other style]: ** blank **

Exterior plan: Rectangular

[Other exterior plan]: ** blank **

No. stories: 1

Structural system(s): Wood frame

[Other structural system(s)]: ** blank **

Foundation types: Piers

[Other foundation type]: ** blank **

Foundation materials: Concrete block

[Other foundation materials]: CONCRETE INFILL

Exterior fabrics: Beaded weatherboard

[Other exterior fabrics]: ** blank **

Roof types: Gable

[Other roof types]: ** blank **

Roof materials: Sheet metal: 5V crimp
[Other roof materials]: ** blank **
Roof secondary structures (dormers etc): ** blank **
[Other roof secondary structures]: ** blank **
Chimney no.: 2
Chimney materials: Brick
[Other chimney materials]: ** blank **
Chimney locations: EXT E END; EXT W END
Windows (types, materials, etc.): DHS, WOOD, 1/1
Main entrance (stylistic details): ** blank **
of open porches: 2
of closed porches: ** blank **
of incised porches: ** blank **
Porch locations: E;S
Porch roof types: SHED; SHED
Exterior ornament: BAY WINDOWS ON N & S SIDES; DECORATIVE SCROLLED BRACKETS; EXPOSED RAFTER TAILS
Interior plan: Unknown Interior Plan
[Other interior plan]: ** blank **
Condition: Good
Narrative description: ** blank **
Commercial surroundings (proportion): ** blank **
Residential surroundings (proportion): Some cultural resources show quality (>10%-<50%)
Institutional surroundings (proportion): ** blank **
Undeveloped surroundings (proportion): ** blank **
Ancillary features (no., outbldings, etc.): ** blank **
Artifacts or other remains: NONE OBSERVED
FMSF Archaeological form completed? No: Archaeological Form not done

HISTORY

Construction year (e.g. C1933, 1936+, 1936-): C1910
Architect (last name first): ** blank **
Builder (last name first): ** blank **
Change status/year changed/date noted/nature: Altered not according to the Secretary's standards/C1960/03/25/1999/PORCHES ADDED
Original, intermediate, present uses/year started/year ended: Residence--private/C1910/1998
[Other uses]: ** blank **
Ownership history (esp. original owners): ** blank **

RESEARCH METHODS

Research methods: Local tax records only; Florida Site File search for this property
[Other research methods]: ** blank **

SURVEYOR'S EVALUATION OF SITE

Potentially elig. for local designation? Ineligible for a local register of important sites
Local register eligible for: ** blank **
Individually elig. for Nat. Register? Ineligible for NR, considered independently
Potential contributor to NR district? Potential contributor, National Register district
Area(s) of historical significance: Community planning & development
[Other historical associations]: ** blank **
Explanation of evaluation: HOUSE RETAINS ENOUGH HISTORIC FABRIC TO BE CONTRIBUTING TO A DISTRICT.

DOCUMENTATION (PHOTOS, PLANS, ARTIFACTS)

Repositories: Collection/Housed/ACC#/Describe ** blank **

RECORDER

Recorder name (last name first): ANDERSON SHERRY

Recorder address and phone: 22 WEST BRYAN ST. #139, SAVANNAH, GA 31401

Recorder affiliation: Other, please describe or elaborate

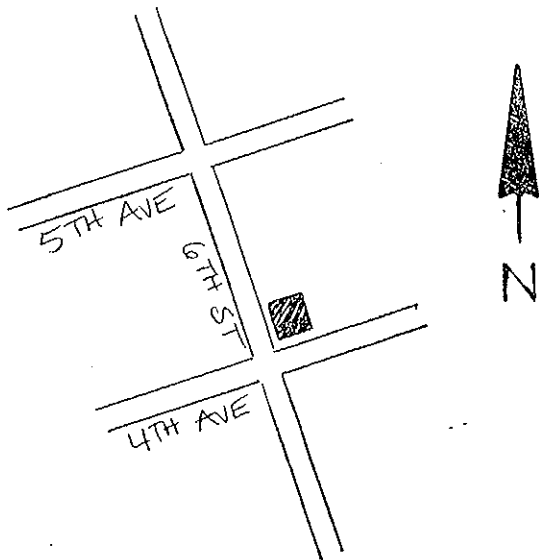
[Other affiliation]: QUATREFOIL CONSULTING

Is text-only supplement file attached? NO supplement file is needed.

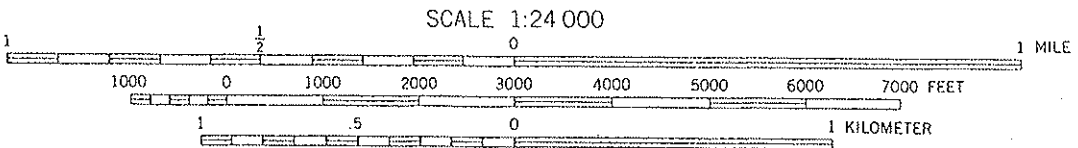
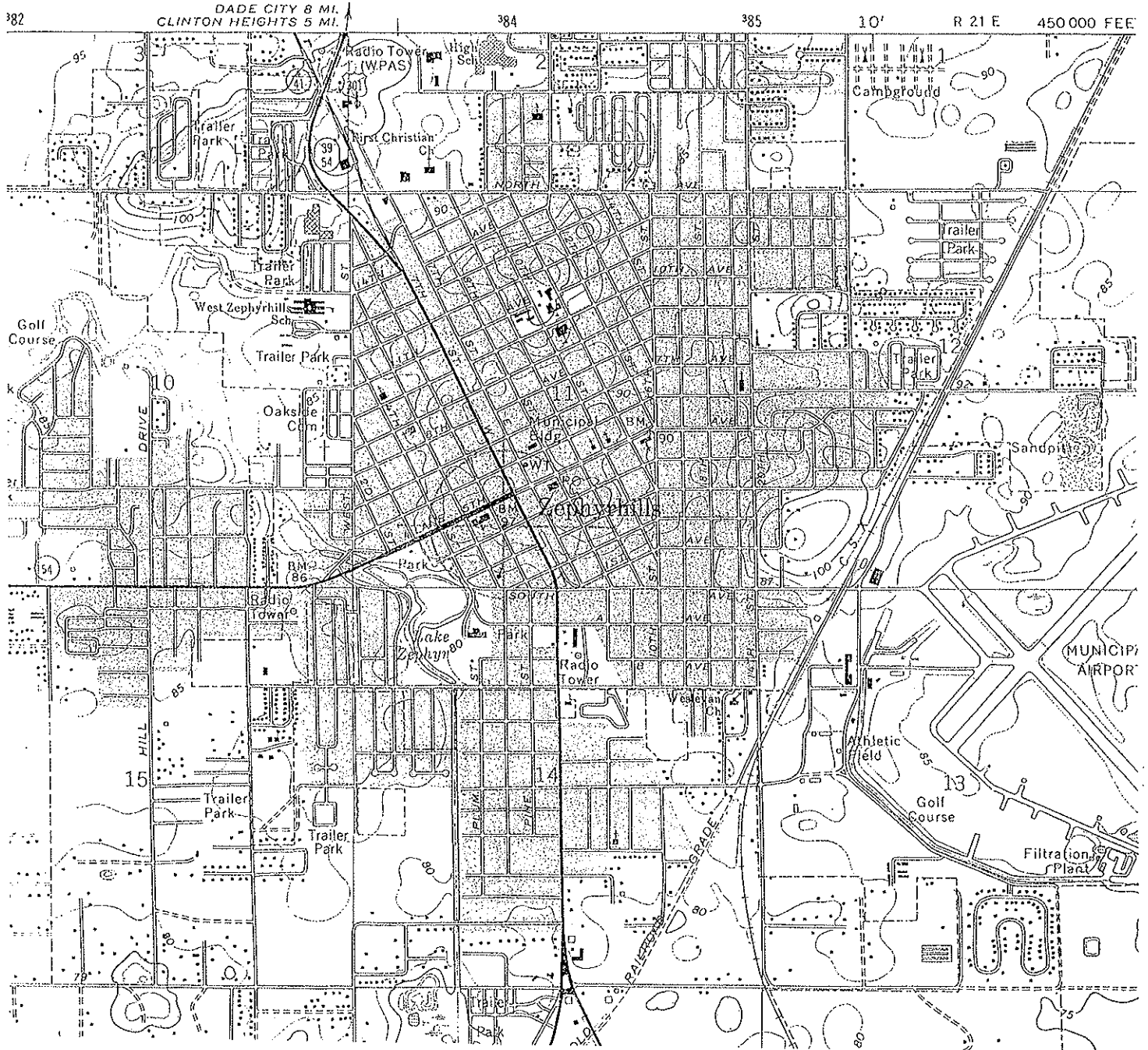
Photograph



Map



USGS Map



ZEPHYRHILLS, FLA.
28082-B2-TF-024

1975
PHOTOREVISED 1987
MINOR REVISION 1993

CONTOUR INTERVAL 5 FEET
NATIONAL GEODETIC VERTICAL DATUM OF 1929

HISTORICAL STRUCTURE FORM

Site #8: PA00942

First site form recorded for this site? Original documentation, site not recorded at FSF

Identifying code (field date): 199901

Recorder #: 263

Field Date: 03/25/1999

Form Date: 07/19/1999

Site name(s): 5150 6TH STREET

[Other name(s)]: ** blank **

Mult. list #: ** blank **

Survey names: CITY OF ZEPHYRHILLS HISTORIC PRESERVATION SURVEY

Survey #: ** blank **

National register category: Building(s)

LOCATION & IDENTIFICATION

Street Number/Direction/Name/Type/Suffix Direction: 5150/Direction part not applicable (e.g., no address)/6TH/Street/Direction part not applicable (e.g., no address)

Cross streets nearest/between: E SIDE OF ST. BETWEEN 4TH & 5TH AVE

City/town: ZEPHYRHILLS

In current city limits? Definitely within the limits of city

County: PASCO

Tax parcel #: ** blank **

Subdivision name: ** blank **

Block: ** blank **

Lot no.: ** blank **

Ownership type: Private-individual

Name of pubtract (e.g., park): ** blank **

Route to (or vicinity of): ** blank **

MAPPING

USGS map name/year of publication or revision: ZEPHYRHILLS/1993

Township/Range/Section/Qtr: 26 South/21 East/11/Unspecified by the recorder (FMSF use only)

Irregular section: ** blank **

Landgrant: ** blank **

UTM Zone/Easting/Northing: 17/383970/3122568

Plat or other map (map's name, location): ** blank **

DESCRIPTION

Style: Masonry Vernacular: Brick, block, stone; any date

[Other style]: ** blank **

Exterior plan: Rectangular

[Other exterior plan]: ** blank **

No. stories: 2

Structural system(s): Masonry: don't use; specify brick, block, or stone

[Other structural system(s)]: ** blank **

Foundation types: Continuous

[Other foundation type]: ** blank **

Foundation materials: Other

[Other foundation materials]: POURED CONCRETE

Exterior fabrics: Asbestos, shingles or siding; Concrete block

[Other exterior fabrics] ** blank **

Roof types: Gable

[Other roof types]: ** blank **

Roof materials: Metal shingles
[Other roof materials]: ** blank **
Roof secondary structures (dormers etc): ** blank **
[Other roof secondary structures]: ** blank **
Chimney no.: 1
Chimney materials: Brick
[Other chimney materials]: ** blank **
Chimney locations: INT CENTER RIDGE
Windows (types, materials, etc.): DHS, WOOD, 1/1
Main entrance (stylistic details): ** blank **
of open porches: 2
of closed porches: ** blank **
of incised porches: ** blank **
Porch locations: W/2-STORY/SCREENED/FULL-HEIGHT BRICK COLUMNS; E/2-STORY/SCREENED/EXTERIOR STAIR
Porch roof types: SHED; SHED
Exterior ornament: ORIGINAL SUNBURST SCREENED DOOR EXISTS
Interior plan: Unknown Interior Plan
[Other interior plan]: ** blank **
Condition: Good
Narrative description: ** blank **
Commercial surroundings (proportion): ** blank **
Residential surroundings (proportion): Some cultural resources show quality (>10%<50%)
Institutional surroundings (proportion): ** blank **
Undeveloped surroundings (proportion): ** blank **
Ancillary features (no., outbuildings, etc.): ** blank **
Artifacts or other remains: NONE OBSERVED
FMSF Archaeological form completed? No: Archaeological Form not done

HISTORY

Construction year (e.g. C1933, 1936+, 1936-): C1930
Architect (last name first): ** blank **
Builder (last name first): ** blank **
Change status/year changed/date noted/nature: Altered not according to the Secretary's standards/C1960/03/25/1999/SOME CONCRETE BLOCK PATCH WORK ON REAR; Altered not according to the Secretary's standards/C1960/03/25/1999/SMALL ENCLOSURE IN REAR PORCH; Altered not according to the Secretary's standards/C1960/03/25/1999/SIDING ADDED
Original, intermediate, present uses/year started/year ended: Apartment/C1930/1998
[Other uses]: ** blank **
Ownership history (esp. original owners): ** blank **

RESEARCH METHODS

Research methods: Local tax records only; Florida Site File search for this property
[Other research methods]: ** blank **

SURVEYOR'S EVALUATION OF SITE

Potentially elig. for local designation? Ineligible for a local register of important sites
Local register eligible for: ** blank **
Individually elig. for Nat. Register? Ineligible for NR, considered independently
Potential contributor to NR district? Potential contributor, National Register district
Area(s) of historical significance: Community planning & development
[Other historical associations]: ** blank **
Explanation of evaluation: HOUSE RETAINS ENOUGH HISTORIC FABRIC TO BE CONTRIBUTING TO A DISTRICT.
DOCUMENTATION (PHOTOS, PLANS, ARTIFACTS)

Repositories: Collection/Housed/ACC#/Describe ** blank **

RECORDER

Recorder name (last name first): ANDERSON SHERRY


Recorder address and phone: 22 WEST BRYAN ST. #139, SAVANNAH, GA 31401

Recorder affiliation: Other, please describe or elaborate

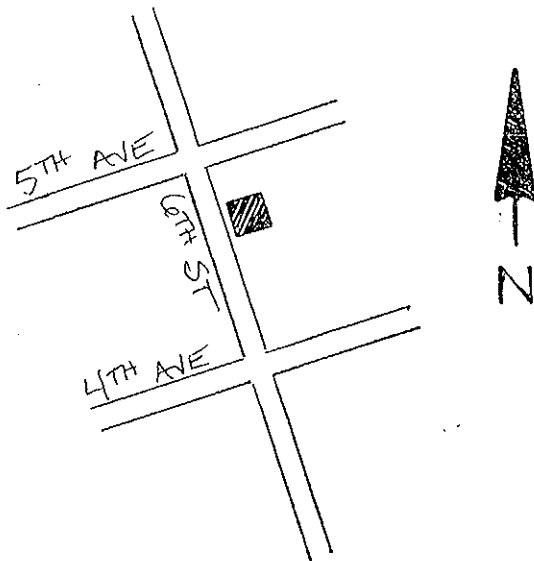
[Other affiliation]: QUATREFOIL CONSULTING

Is text-only supplement file attached? NO supplement file is needed.

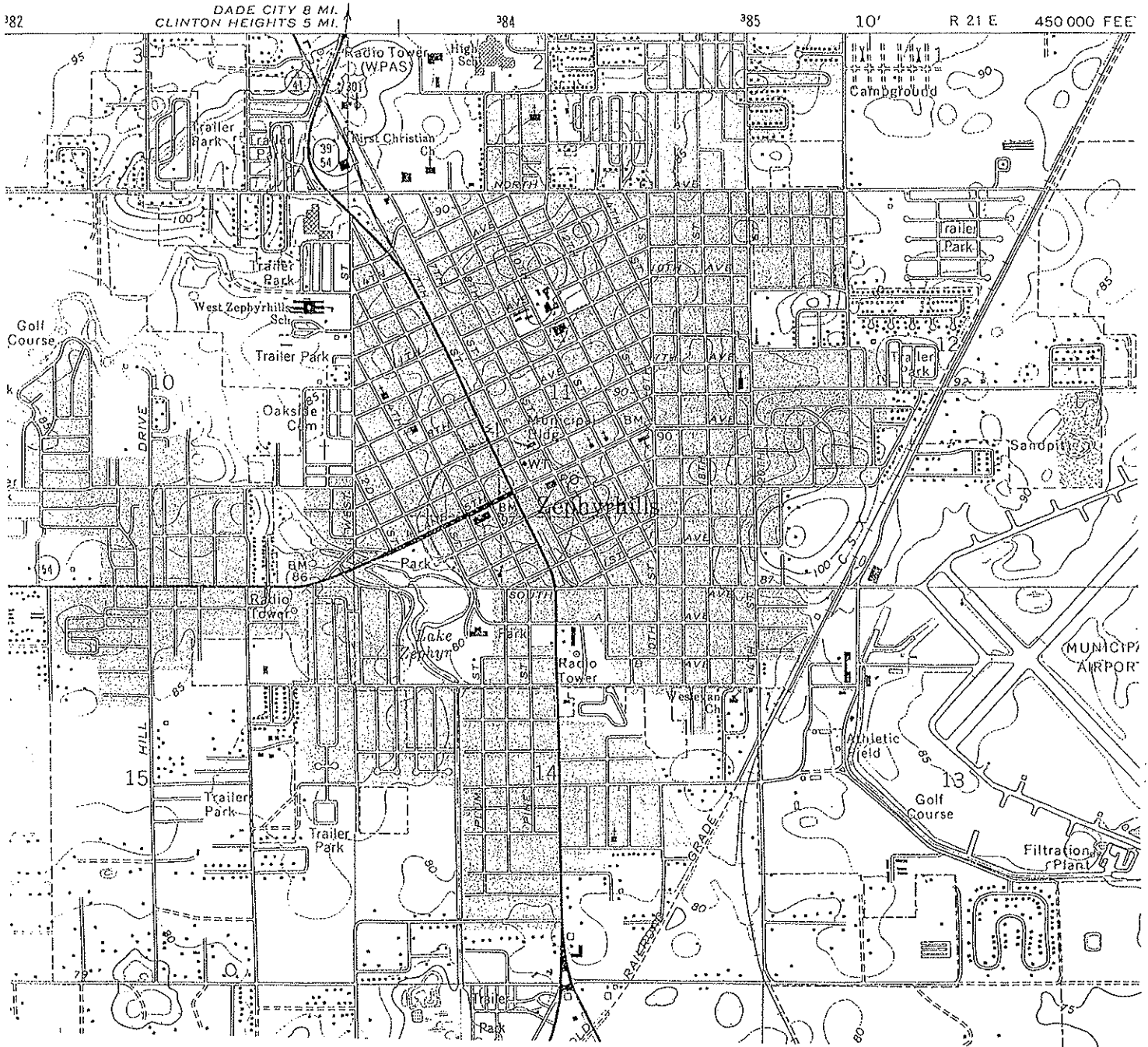
Photograph




Map



USGS Map



SCALE 1:24 000



CONTOUR INTERVAL 5 FEET
NATIONAL GEODETIC VERTICAL DATUM OF 1929

ZEPHYRHILLS, FLA.
28082-B2-TF-024

1975
PHOTOREVISED 1987
MINOR REVISION 1993

HISTORICAL STRUCTURE FORM

Site #8: PA00943

First site form recorded for this site? Original documentation, site not recorded at FSF

Identifying code (field date): 199901

Recorder #: 264

Field Date: 03/25/1999

Form Date: 07/19/1999

Site name(s): 5227 6TH STREET

[Other name(s)]: ** blank **

Mult. list #: ** blank **

Survey names: CITY OF ZEPHYRHILLS HISTORIC PRESERVATION SURVEY

Survey #: ** blank **

National register category: Building(s)

LOCATION & IDENTIFICATION

Street Number/Direction/Name/Type/Suffix Direction: 5227/Direction part not applicable (e.g., no address)/6TH/Street/Direction part not applicable (e.g., no address)

Cross streets nearest/between: W SIDE OF ST, BETWEEN 5TH & 6TH AVE

City/town: ZEPHYRHILLS

In current city limits? Definitely within the limits of city

County: PASCO

Tax parcel #: ** blank **

Subdivision name: ** blank **

Block: ** blank **

Lot no.: ** blank **

Ownership type: Private-individual

Name of pubtract (e.g., park): ** blank **

Route to (or vicinity of): ** blank **

MAPPING

USGS map name/year of publication or revision: ZEPHYRHILLS/1993

Township/Range/Section/Qtr: 26 South/21 East/11/Unspecified by the recorder (FMSF use only)

Irregular section: ** blank **

Landgrant: ** blank **

UTM Zone/Easting/Northing: 17/383867/3123734

Plat or other map (map's name, location): ** blank **

DESCRIPTION

Style: Frame Vernacular: Any date

[Other style]: ** blank **

Exterior plan: Rectangular

[Other exterior plan]: ** blank **

No. stories: 1

Structural system(s): Wood frame

[Other structural system(s)]: ** blank **

Foundation types: Piers

[Other foundation type]: ** blank **

Foundation materials: Concrete block

[Other foundation materials]: ** blank **

Exterior fabrics: Drop siding

[Other exterior fabrics]: ** blank **

Roof types: Gable

[Other roof types]: ** blank **

Roof materials: Sheet metal: 5V crimp

[Other roof materials]: ** blank **

Roof secondary structures (dormers etc): ** blank **

[Other roof secondary structures]: ** blank **

Chimney no.: 1

Chimney materials: Concrete block

[Other chimney materials]: ** blank **

Chimney locations: EXT S END

Windows (types, materials, etc.): DHS, WOOD, 1/1; JALOUSIE, METAL, MULTI

Main entrance (stylistic details): ** blank **

of open porches: 1

of closed porches: ** blank **

of incised porches: ** blank **

Porch locations: E/SCREENED/FULL-WIDTH

Porch roof types: SHED

Exterior ornament: ** blank **

Interior plan: Unknown Interior Plan

[Other interior plan]: ** blank **

Condition: Fair

Narrative description: HOUSE HAS A PARTIAL-WIDTH GABLED ELL OFF REAR (W) THAT APPEARS TO BE ORIGINAL.

Commercial surroundings (proportion): ** blank **

Residential surroundings (proportion): Some cultural resources show quality (>10%-<50%)

Institutional surroundings (proportion): ** blank **

Undeveloped surroundings (proportion): ** blank **

Ancillary features (no., outbldgs, etc.): ** blank **

Artifacts or other remains: NONE OBSERVED

FMSF Archaeological form completed? No: Archaeological Form not done

HISTORY

Construction year (e.g. C1933, 1936+, 1936-): C1920

Architect (last name first): ** blank **

Builder (last name first): ** blank **

Change status/year changed/date noted/nature: Altered not according to the Secretary's standards/C1930/03/25/1999/PORCH ENCLOSED; Attached room(s) added after original constr. date/C1960/03/25/1999/SMALL SHED ADDITION OFF REAR OF ELL

Original, intermediate, present uses/year started/year ended: Residence--private/C1920/1998

[Other uses]: ** blank **

Ownership history (esp. original owners): ** blank **

RESEARCH METHODS

Research methods: Local tax records only; Florida Site File search for this property

[Other research methods]: ** blank **

SURVEYOR'S EVALUATION OF SITE

Potentially elig. for local designation? Ineligible for a local register of important sites

Local register eligible for: ** blank **

Individually elig. for Nat. Register? Ineligible for NR, considered independently

Potential contributor to NR district? Potential contributor, National Register district

Area(s) of historical significance: Community planning & development

[Other historical associations]: ** blank **

Explanation of evaluation: HOUSE RETAINS ENOUGH HISTORIC FABRIC TO BE CONTRIBUTING TO A DISTRICT.

DOCUMENTATION (PHOTOS, PLANS, ARTIFACTS)

Repositories: Collection/Housed/ACC#/Describe ** blank **

RECORDER

Recorder name (last name first): ANDERSON SHERRY


Recorder address and phone: 22 WEST BRYAN ST. #139, SAVANNAH, GA 31401

Recorder affiliation: Other, please describe or elaborate

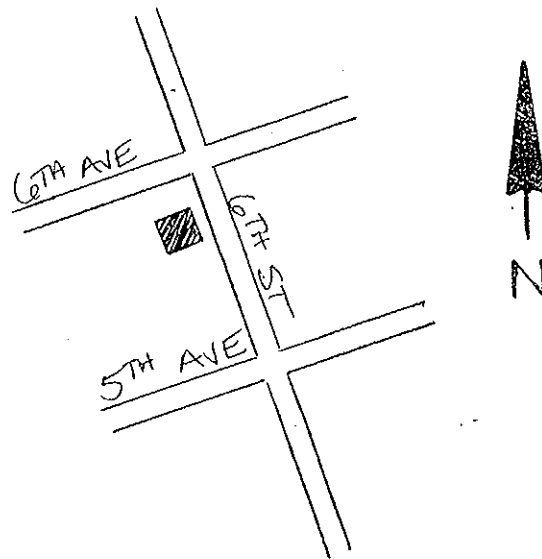
[Other affiliation]: QUATREFOIL CONSULTING

Is text-only supplement file attached? NO supplement file is needed.

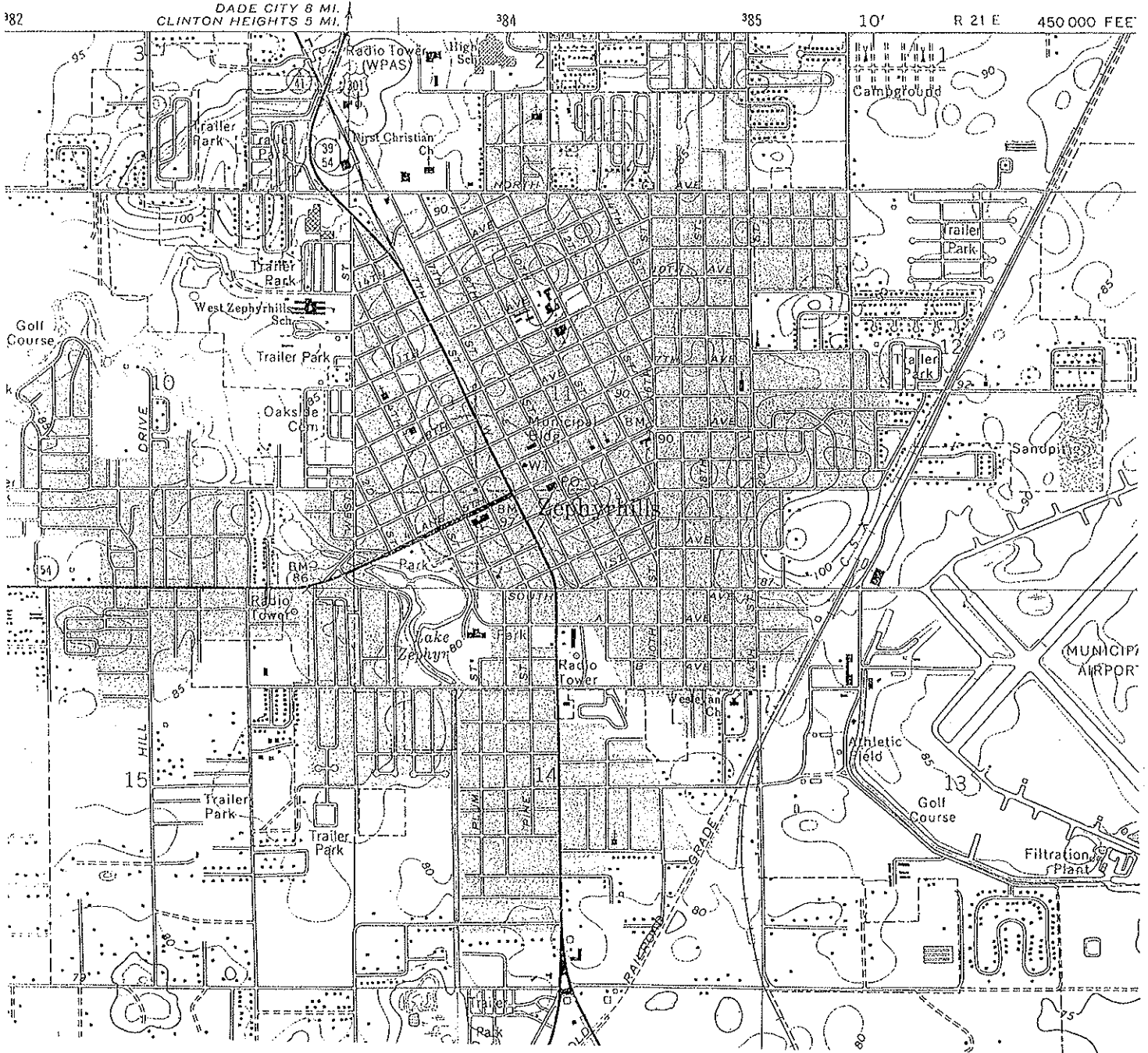
Photograph



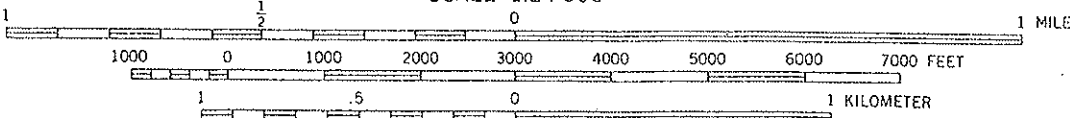
Map



USGS Map



SCALE 1:24 000



ZEPHYRHILLS, FLA.

28082-82-TF-024

1975

PHOTOREVISED 1987

MINOR REVISION 1993

CONTOUR INTERVAL 5 FEET
NATIONAL GEODETIC VERTICAL DATUM OF 1929

HISTORICAL STRUCTURE FORM

Site #8: PA00944

First site form recorded for this site? Original documentation, site not recorded at FSF

Identifying code (field date): 199901

Recorder #: 265

Field Date: 03/25/1999

Form Date: 07/19/1999

Site name(s): 5247 6TH STREET

[Other name(s)]: ** blank **

Mult. list #: ** blank **

Survey names: CITY OF ZEPHYRHILLS HISTORIC PRESERVATION SURVEY

Survey #: ** blank **

National register category: Building(s)

LOCATION & IDENTIFICATION

Street Number/Direction/Name/Type/Suffix Direction: 5247/Direction part not applicable (e.g., no address)/6TH/Street/Direction part not applicable (e.g., no address)

Cross streets nearest/between: W SIDE OF ST, BETWEEN 6TH & 7TH AVE

City/town: ZEPHYRHILLS

In current city limits? Definitely within the limits of city

County: PASCO

Tax parcel #: ** blank **

Subdivision name: ** blank **

Block: ** blank **

Lot no.: ** blank **

Ownership type: Private-individual

Name of pubtract (e.g., park): ** blank **

Route to (or vicinity of): ** blank **

MAPPING

USGS map name/year of publication or revision: ZEPHYRHILLS/1993

Township/Range/Section/Qtr: 26 South/21 East/11/Unspecified by the recorder (FMSF use only)

Irregular section: ** blank **

Landgrant: ** blank **

UTM Zone/Easting/Northing: 17/383878/3123699

Plat or other map (map's name, location): ** blank **

DESCRIPTION

Style: Georgian Revival: ca. 1880 to present

[Other style]: ** blank **

Exterior plan: Rectangular

[Other exterior plan]: ** blank **

No. stories: 2

Structural system(s): Wood frame

[Other structural system(s)]: ** blank **

Foundation types: Not specified by person completing the form

[Other foundation type]: ** blank **

Foundation materials: Other

[Other foundation materials]: COVERED

Exterior fabrics: Asbestos, shingles or siding

[Other exterior fabrics] ** blank **

Roof types: Gable

[Other roof types]: ** blank **
Roof materials: Sheet metal: 5V crimp
[Other roof materials]: ** blank **
Roof secondary structures (dormers etc): Shed dormer
[Other roof secondary structures]: E SLOPE
Chimney no.: 1
Chimney materials: Concrete block
[Other chimney materials]: ** blank **
Chimney locations: INT OFFCENTER RIDGE
Windows (types, materials, etc.): DHS. WOOD, 1/1
Main entrance (stylistic details): ** blank **
of open porches: 1
of closed porches: ** blank **
of incised porches: ** blank **
Porch locations: E/FULL-WIDTH/ROUND TUSCAN COLUMNS
Porch roof types: SHED
Exterior ornament: SLIGHT CORNICE ON WINDOW FRAMES; DIAMOND PATTERN LIGHTS IN DORMER WINDOWS; SCROLLED BRACKETS; DECORATIVE DESIGNS
Interior plan: Unknown Interior Plan
[Other interior plan]: ** blank **
Condition: Good
Narrative description: THERE IS A 2-STORY ELL OFF REAR
Commercial surroundings (proportion): ** blank **
Residential surroundings (proportion): Some cultural resources show quality (>10%-<50%)
Institutional surroundings (proportion): ** blank **
Undeveloped surroundings (proportion): ** blank **
Ancillary features (no., outbldings, etc.): NONHISTORIC SHED AREA
Artifacts or other remains: NONE OBSERVED
FMSF Archaeological form completed? No: Archaeological Form not done

HISTORY

Construction year (e.g. C1933, 1936+, 1936-): C1925
Architect (last name first): ** blank **
Builder (last name first): ** blank **
Change status/year changed/date noted/nature: Altered not according to the Secretary's standards/C1960/03/25/1999/SIDING ADDED; ENCLOSED PORCHES
Original, intermediate, present uses/year started/year ended: Residence--private/C1925/1960+; Apartment/1960+/1998
[Other uses]: ** blank **
Ownership history (esp. original owners): ** blank **

RESEARCH METHODS

Research methods: Local tax records only; Florida Site File search for this property
[Other research methods]: ** blank **

SURVEYOR'S EVALUATION OF SITE

Potentially elig. for local designation? Ineligible for a local register of important sites
Local register eligible for: ** blank **
Individually elig. for Nat. Register? Ineligible for NR, considered independently
Potential contributor to NR district? Potential contributor, National Register district
Area(s) of historical significance: Community planning & development
[Other historical associations]: ** blank **
Explanation of evaluation: HOUSE RETAINS ENOUGH HISTORIC FABRIC TO BE CONTRIBUTING TO A DISTRICT.

DOCUMENTATION (PHOTOS, PLANS, ARTIFACTS)

Repositories: Collection/Housed/ACC#/Describe ** blank **

RECORDER

Recorder name (last name first): ANDERSON SHERRY

Recorder address and phone: 22 WEST BRYAN ST. #139, SAVANNAH, GA 31401

Recorder affiliation: Other, please describe or elaborate

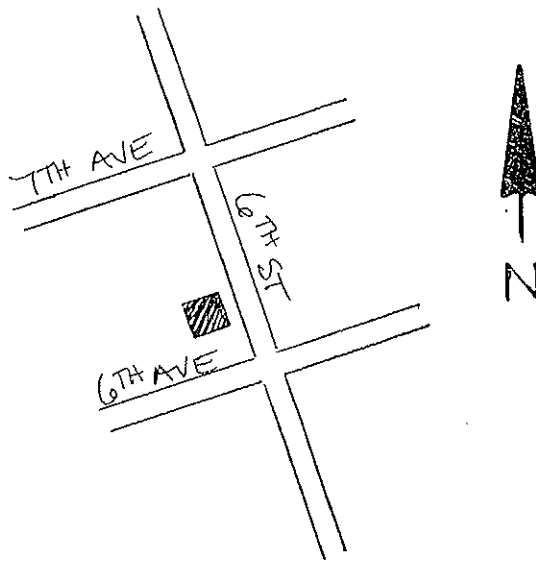
[Other affiliation]: QUATREFOIL CONSULTING

Is text-only supplement file attached? NO supplement file is needed

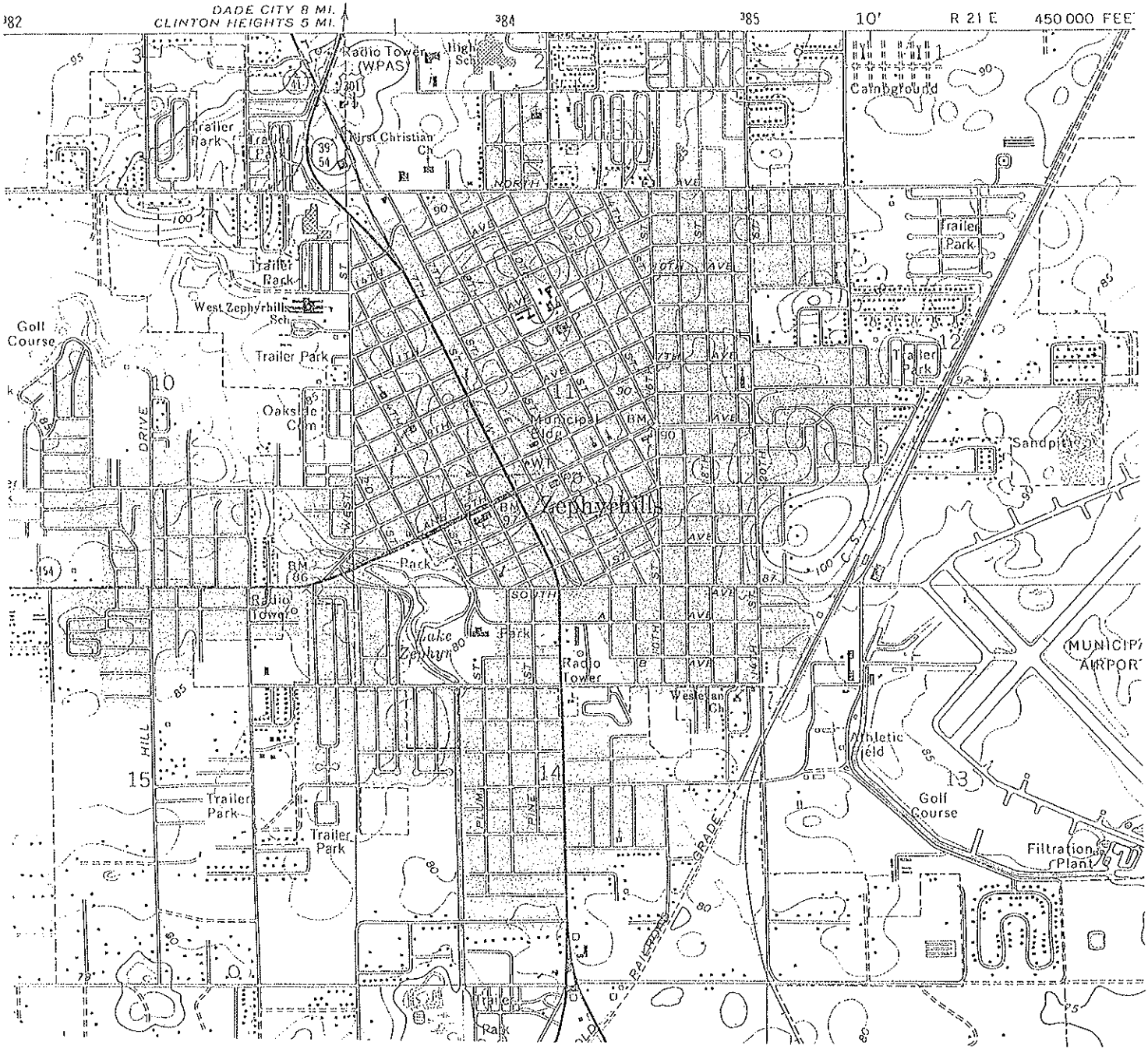
Photograph




Map



USGS Map



SCALE 1:24 000



ZEPHYRHILLS, FLA.
28082-B2-TF-024

1975
PHOTOREVISED 1987
MINOR REVISION 1993

CONTOUR INTERVAL 5 FEET
NATIONAL GEODETIC VERTICAL DATUM OF 1929

HISTORICAL STRUCTURE FORM

Site #8: PA00945

First site form recorded for this site? Original documentation, site not recorded at FSF

Identifying code (field date): 199901

Recorder #: 266

Field Date: 03/26/1999

Form Date: 07/19/1999

Site name(s): 5253 6TH STREET

[Other name(s)]: ** blank **

Mult. list #: ** blank **

Survey names: CITY OF ZEPHYRHILLS HISTORIC PRESERVATION SURVEY

Survey #: ** blank **

National register category: Building(s)

LOCATION & IDENTIFICATION

Street Number/Direction/Name/Type/Suffix Direction: 5253/Direction part not applicable (e.g., no address)/6TH/Street/Direction part not applicable (e.g., no address)

Cross streets nearest/between: W SIDE OF ST, BETWEEN 6TH & 7TH AVE

City/town: ZEPHYRHILLS

In current city limits? Definitely within the limits of city

County: PASCO

Tax parcel #: ** blank **

Subdivision name: ** blank **

Block: ** blank **

Lot no.: ** blank **

Ownership type: Private-individual

Name of pubtract (e.g., park): ** blank **

Route to (or vicinity of): ** blank **

MAPPING

USGS map name/year of publication or revision: ZEPHYRHILLS/1993

Township/Range/Section/Qtr: 26 South/21 East/11/Unspecified by the recorder (FMSF use only)

Irregular section: ** blank **

Landgrant: ** blank **

UTM Zone/Easting/Northing: 17/383874/3123758

Plat or other map (map's name, location): ** blank **

DESCRIPTION

Style: Frame Vernacular: Any date

[Other style]: ** blank **

Exterior plan: Irregular

[Other exterior plan]: ** blank **

No. stories: 1

Structural system(s): Wood frame

[Other structural system(s)]: ** blank **

Foundation types: Continuous

[Other foundation type]: ** blank **

Foundation materials: Other

[Other foundation materials]: POURED CONCRETE

Exterior fabrics: Vinyl

[Other exterior fabrics]: ** blank **

Roof types: Gable

[Other roof types]: ** blank **
Roof materials: Composition shingles
[Other roof materials]: ** blank **
Roof secondary structures (dormers etc): ** blank **
[Other roof secondary structures]: ** blank **
Chimney no.: ** blank **
Chimney materials: ** blank **
[Other chimney materials]: ** blank **
Chimney locations: ** blank **
Windows (types, materials, etc.): AWNING, METAL, 2 AND 3; JALOUSIE, METAL, MULTI
Main entrance (stylistic details): ** blank **
of open porches: 1
of closed porches: ** blank **
of incised porches: ** blank **
Porch locations: E/1 BAY/METAL/NONHISTORIC
Porch roof types: FLAT
Exterior ornament: ** blank **
Interior plan: Unknown Interior Plan
[Other interior plan]: ** blank **
Condition: Good
Narrative description: OTHER ALTERATIONS INCLUDE A C1975 REAR (W) GABLED ADDITION AND A C1950 N SHED ADDITION
Commercial surroundings (proportion): ** blank **
Residential surroundings (proportion): Some cultural resources show quality (>10%-<50%)
Institutional surroundings (proportion): ** blank **
Undeveloped surroundings (proportion): ** blank **
Ancillary features (no., outbldings, etc.): ** blank **
Artifacts or other remains: NONE OBSERVED
FMSF Archaeological form completed? No: Archaeological Form not done

HISTORY

Construction year (e.g. C1933, 1936+, 1936-): C1930
Architect (last name first): ** blank **
Builder (last name first): ** blank **
Change status/year changed/date noted/nature: Altered not according to the Secretary's standards/C1975/03/26/1999/PORCH ENCLOSURE AND WINDOWS REPLACED; Altered not according to the Secretary's standards/C1990/03/26/1999/SIDING ADDED; Attached room(s) added after original constr. date/C1990/03/26/1999/METAL FRONT PORCH
Original, intermediate, present uses/year started/year ended: Residence--private/C1930/1998
[Other uses]: ** blank **
Ownership history (esp. original owners): ** blank **

RESEARCH METHODS

Research methods: Local tax records only; Florida Site File search for this property
[Other research methods]: ** blank **

SURVEYOR'S EVALUATION OF SITE

Potentially elig. for local designation? Ineligible for a local register of important sites
Local register eligible for: ** blank **
Individually elig. for Nat. Register? Ineligible for NR, considered independently
Potential contributor to NR district? Ineligible as contributor to potential NR district
Area(s) of historical significance: ** blank **
[Other historical associations]: ** blank **
Explanation of evaluation: HOUSE DOES NOT RETAIN ENOUGH HISTORIC FABRIC TO BE CONTRIBUTING TO A

DISTRICT.

DOCUMENTATION (PHOTOS, PLANS, ARTIFACTS)

Repositories: Collection/Housed/ACC#/Describe ** blank **

RECORDER

Recorder name (last name first): ANDERSON SHERRY


Recorder address and phone: 22 WEST BRYAN ST. #139, SAVANNAH, GA 31401

Recorder affiliation: Other, please describe or elaborate

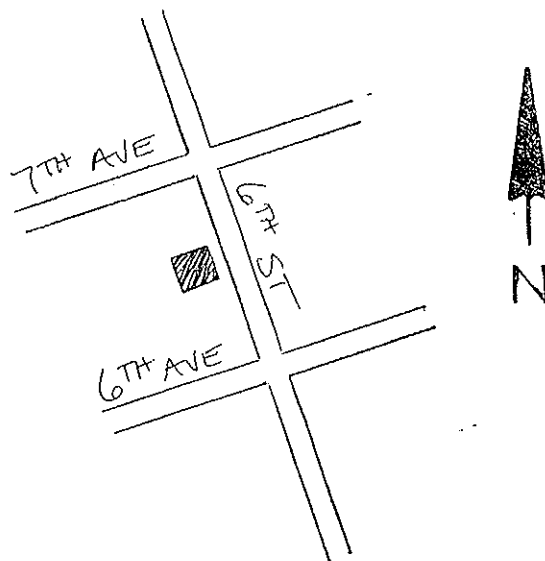
[Other affiliation]: QUATREFOIL CONSULTING

Is text-only supplement file attached? NO supplement file is needed.

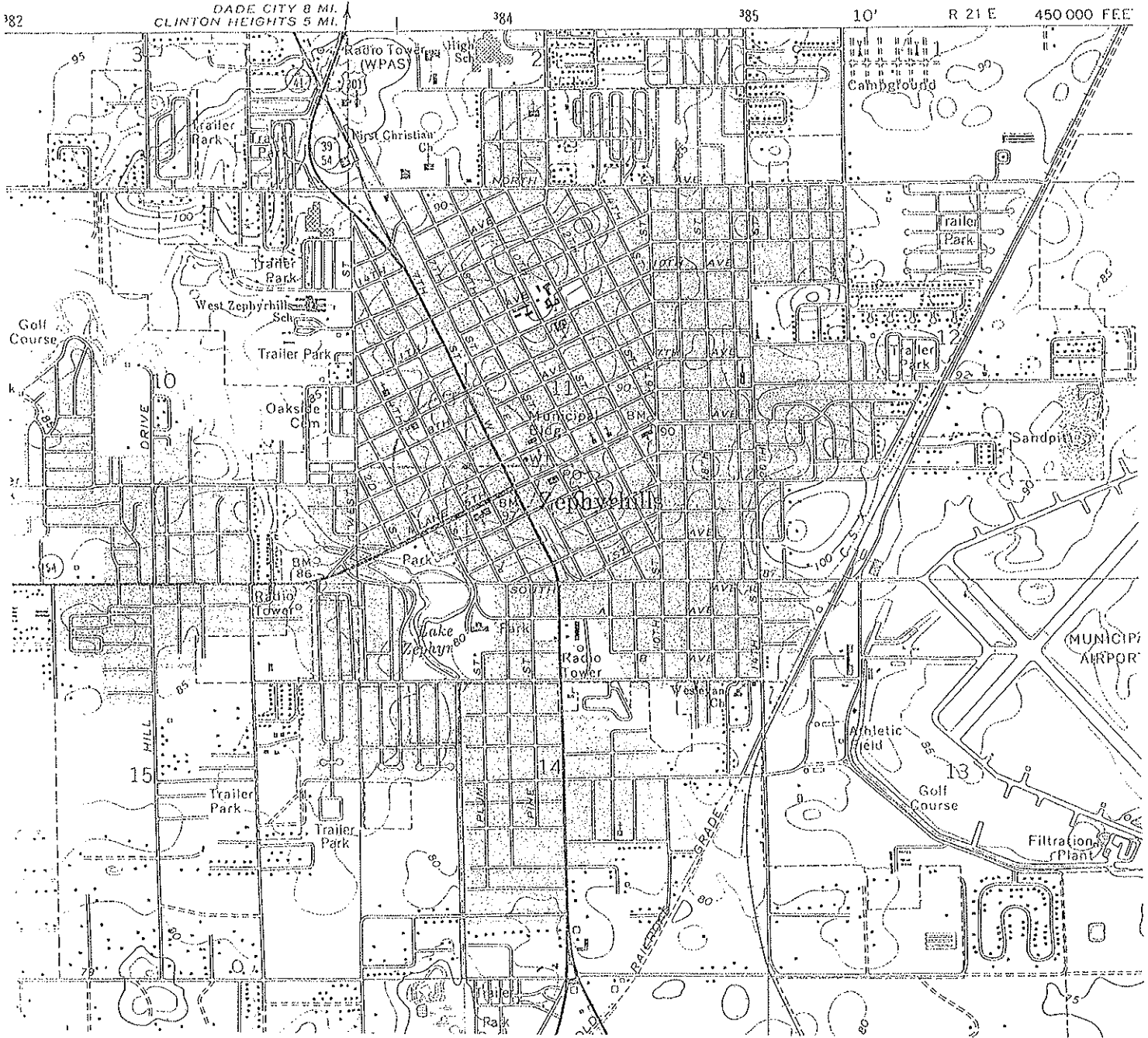
Photograph



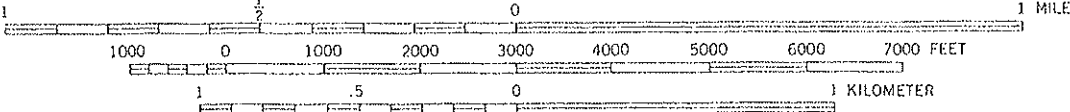
Map



USGS Map



SCALE 1:24 000



CONTOUR INTERVAL 5 FEET
NATIONAL GEODETIC VERTICAL DATUM OF 1929

ZEPHYRHILLS, FLA.
28082-B2-TF-024

1975
PHOTOREVISED 1987
MINOR REVISION 1993

HISTORICAL STRUCTURE FORM

Site #8: PA00946

First site form recorded for this site? Original documentation, site not recorded at FSF

Identifying code (field date): 199901

Recorder #: 267

Field Date: 03/26/1999

Form Date: 07/19/1999

Site name(s): 5311 6TH STREET

[Other name(s)]: ** blank **

Mult. list #: ** blank **

Survey names: CITY OF ZEPHYRHILLS HISTORIC PRESERVATION SURVEY

Survey #: ** blank **

National register category: Building(s)

LOCATION & IDENTIFICATION

Street Number/Direction/Name/Type/Suffix Direction: 5311/Direction part not applicable (e.g., no address)/6TH/Street/Direction part not applicable (e.g., no address)

Cross streets nearest/between: SW CORNER OF 6TH ST & 7TH AVE

City/town: ZEPHYRHILLS

In current city limits? Definitely within the limits of city

County: PASCO

Tax parcel #: ** blank **

Subdivision name: ** blank **

Block: ** blank **

Lot no.: ** blank **

Ownership type: Private-individual

Name of pubtract (e.g., park): ** blank **

Route to (or vicinity of): ** blank **

MAPPING

USGS map name/year of publication or revision: ZEPHYRHILLS/1993

Township/Range/Section/Qtr: 26 South/21 East/11/Unspecified by the recorder (FMSF use only)

Irregular section: ** blank **

Landgrant: ** blank **

UTM Zone/Easting/Northing: 17/383883/3123777

Plat or other map (map's name, location): ** blank **

DESCRIPTION

Style: Frame Vernacular: Any date

[Other style]: ** blank **

Exterior plan: Irregular

[Other exterior plan]: ** blank **

No. stories: 1

Structural system(s): Wood frame

[Other structural system(s)]: ** blank **

Foundation types: Continuous

[Other foundation type]: ** blank **

Foundation materials: Other

[Other foundation materials]: POURED CONCRETE

Exterior fabrics: Asbestos, shingles or siding

[Other exterior fabrics] ** blank **

Roof types: Jerkin head

[Other roof types]: ** blank **
Roof materials: Composition shingles
[Other roof materials]: ** blank **
Roof secondary structures (dormers etc): ** blank **
[Other roof secondary structures]: ** blank **
Chimney no.: 2
Chimney materials: Brick
[Other chimney materials]: ** blank **
Chimney locations: EXT N END; INT W SLOPE
Windows (types, materials, etc.): JALOUSIE, METAL, MULTI
Main entrance (stylistic details): ** blank **
of open porches: ** blank **
of closed porches: ** blank **
of incised porches: ** blank **
Porch locations: ** blank **
Porch roof types: ** blank **
Exterior ornament: ** blank **
Interior plan: Unknown Interior Plan
[Other interior plan]: ** blank **
Condition: Good
Narrative description: ** blank **
Commercial surroundings (proportion): ** blank **
Residential surroundings (proportion): Some cultural resources show quality (>10%-<50%)
Institutional surroundings (proportion): ** blank **
Undeveloped surroundings (proportion): ** blank **
Ancillary features (no., outbldgs, etc.): NONHISTORIC METAL SHED
Artifacts or other remains: NONE OBSERVED
FMSF Archaeological form completed? No: Archaeological Form not done

HISTORY

Construction year (e.g. C1933, 1936+, 1936-): C1940
Architect (last name first): ** blank **
Builder (last name first): ** blank **
Change status/year changed/date noted/nature: Altered not according to the Secretary's standards/C1960/03/26/1999/REPLACED WINDOWS AND SIDING; Attached room(s) added after original constr. date/C1960/03/26/1999/GABLED FACADE ADDITION; N SHED ADDITION; Attached room(s) added after original constr. date/C1960/03/26/1999/REAR (W) SHED ADDITION
Original, intermediate, present uses/year started/year ended: Residence--private/C1940/1998
[Other uses]: ** blank **
Ownership history (esp. original owners): ** blank **

RESEARCH METHODS

Research methods: Local tax records only; Florida Site File search for this property
[Other research methods]: ** blank **

SURVEYOR'S EVALUATION OF SITE

Potentially elig. for local designation? Ineligible for a local register of important sites
Local register eligible for: ** blank **
Individually elig. for Nat. Register? Ineligible for NR, considered independently
Potential contributor to NR district? Ineligible as contributor to potential NR district
Area(s) of historical significance: ** blank **
[Other historical associations]: ** blank **
Explanation of evaluation: HOUSE DOES NOT RETAIN ENOUGH HISTORIC FABRIC TO BE CONTRIBUTING TO A DISTRICT.

DOCUMENTATION (PHOTOS, PLANS, ARTIFACTS)

Repositories: Collection/Housed/ACC#/Describe ** blank **

RECORDER

Recorder name (last name first): ANDERSON SHERRY


Recorder address and phone: 22 WEST BRYAN ST. #139, SAVANNAH, GA 31401

Recorder affiliation: Other, please describe or elaborate

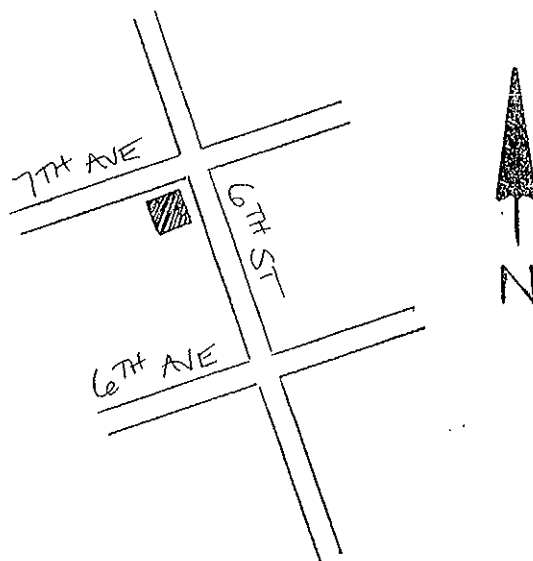
[Other affiliation]: QUATREFOIL CONSULTING

Is text-only supplement file attached? NO supplement file is needed.

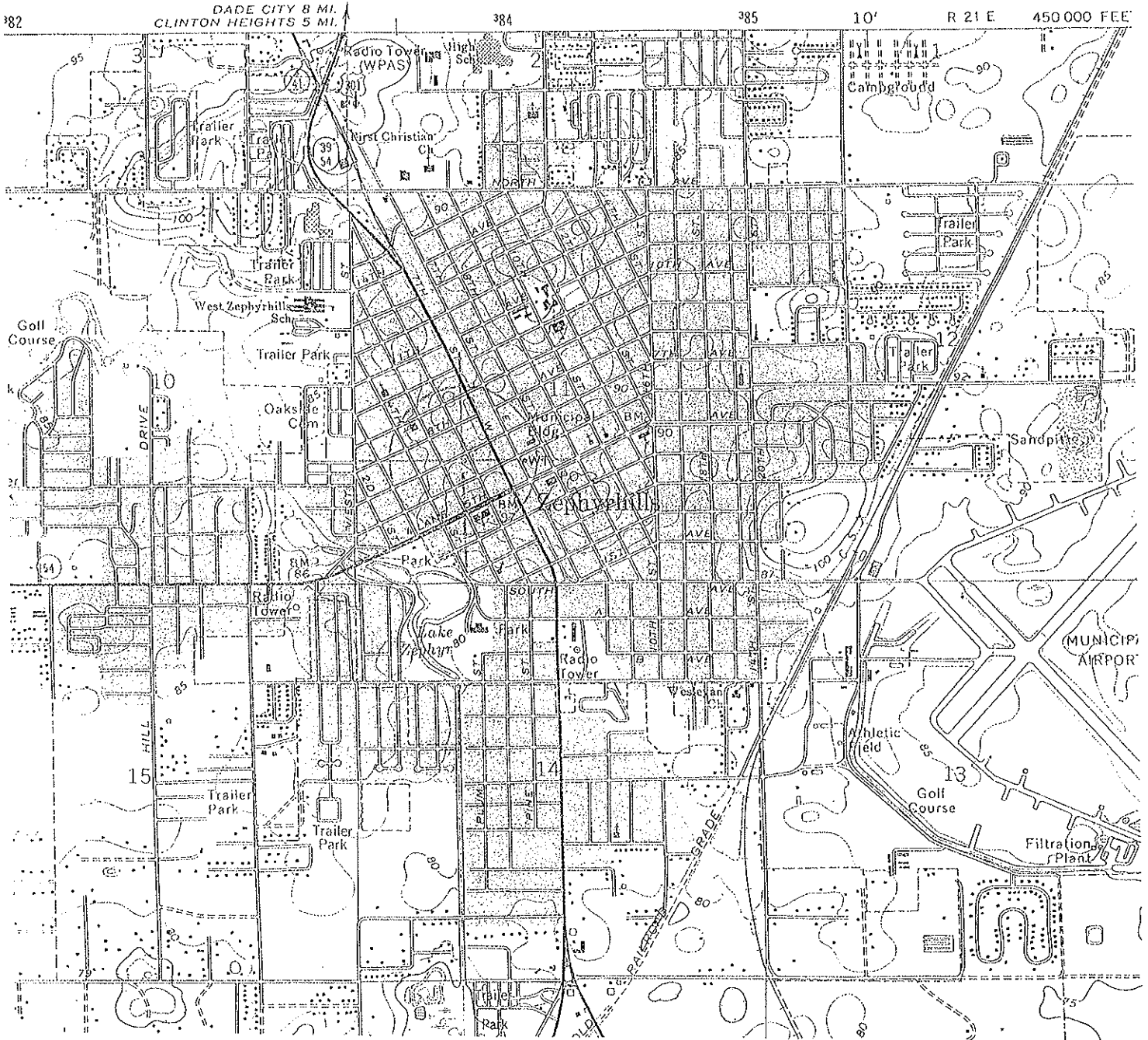
Photograph




Map



USGS Map



SCALE 1:24 000



CONTOUR INTERVAL 5 FEET
NATIONAL GEODETIC VERTICAL DATUM OF 1929

ZEPHYRHILLS, FLA.

28082-B2-TF-024

1975
PHOTOREVISED 1987
MINOR REVISION 1993

HISTORICAL STRUCTURE FORM

Site #8: PA00947

First site form recorded for this site? Original documentation, site not recorded at FSF

Identifying code (field date): 199901

Recorder #: 268

Field Date: 03/26/1999

Form Date: 07/19/1999

Site name(s): 5312 6TH STREET

[Other name(s)]: ** blank **

Mult. list #: ** blank **

Survey names: CITY OF ZEPHYRHILLS HISTORIC PRESERVATION SURVEY

Survey #: ** blank **

National register category: Building(s)

LOCATION & IDENTIFICATION

Street Number/Direction/Name/Type/Suffix Direction: 5312/Direction part not applicable (e.g., no address)/6TH/Street/Direction part not applicable (e.g., no address)

Cross streets nearest/between: SE CORNER OF 7TH AVE & 6TH ST

City/town: ZEPHYRHILLS

In current city limits? Definitely within the limits of city

County: PASCO

Tax parcel #: ** blank **

Subdivision name: ** blank **

Block: ** blank **

Lot no.: ** blank **

Ownership type: Private-individual

Name of pubtract (e.g., park): ** blank **

Route to (or vicinity of): ** blank **

MAPPING

USGS map name/year of publication or revision: ZEPHYRHILLS/1993

Township/Range/Section/Qtr: 26 South/21 East/11/Unspecified by the recorder (FMSF use only)

Irregular section: ** blank **

Landgrant: ** blank **

UTM Zone/Easting/Northing: 17/383917/3123809

Plat or other map (map's name, location): ** blank **

DESCRIPTION

Style: Frame Vernacular: Any date

[Other style]: ** blank **

Exterior plan: Rectangular

[Other exterior plan]: ** blank **

No. stories: 1.5

Structural system(s): Wood frame

[Other structural system(s)]: ** blank **

Foundation types: Continuous

[Other foundation type]: ** blank **

Foundation materials: Other

[Other foundation materials]: POURED CONCRETE

Exterior fabrics: Drop siding

[Other exterior fabrics] ** blank **

Roof types: Hip

[Other roof types]: ** blank **
Roof materials: Composition shingles
[Other roof materials]: ** blank **
Roof secondary structures (dormers etc): Gable dormer
[Other roof secondary structures]: 4 DORMERS
Chimney no.: 1
Chimney materials: Brick
[Other chimney materials]: ** blank **
Chimney locations: INT CENTER RIDGE
Windows (types, materials, etc.): AWNING, METAL, 4; DHS, WOOD, 1/1
Main entrance (stylistic details): 2 FRONT DOORS
of open porches: ** blank **
of closed porches: ** blank **
of incised porches: 1
Porch locations: W/3 BAY/CLOSED RAIL/CHAMFERED WOOD POSTS
Porch roof types: ** blank **
Exterior ornament: EXPOSED RAFTER TAILS
Interior plan: Unknown Interior Plan
[Other interior plan]: ** blank **
Condition: Fair
Narrative description: ** blank **
Commercial surroundings (proportion): ** blank **
Residential surroundings (proportion): Some cultural resources show quality (>10%<50%)
Institutional surroundings (proportion): ** blank **
Undeveloped surroundings (proportion): ** blank **
Ancillary features (no., outbldings, etc.): ** blank **
Artifacts or other remains: NONE OBSERVED
FMSF Archaeological form completed? No: Archaeological Form not done

HISTORY

Construction year (e.g. C1933, 1936+, 1936-): C1915
Architect (last name first): ** blank **
Builder (last name first): ** blank **
Change status/year changed/date noted/nature: Altered not according to the Secretary's standards/C1960/03/26/1999/REPLACED WINDOWS; Attached room(s) added after original constr. date/C1960/03/26/1999/REAR (E) SHED ADDITION
Original, intermediate, present uses/year started/year ended: Residence--private/C1915/1998
[Other uses]: ** blank **
Ownership history (esp. original owners): ** blank **

RESEARCH METHODS

Research methods: Local tax records only; Florida Site File search for this property
[Other research methods]: ** blank **

SURVEYOR'S EVALUATION OF SITE

Potentially elig. for local designation? Ineligible for a local register of important sites
Local register eligible for: ** blank **
Individually elig. for Nat. Register? Ineligible for NR, considered independently
Potential contributor to NR district? Potential contributor, National Register district
Area(s) of historical significance: Community planning & development
[Other historical associations]: ** blank **
Explanation of evaluation: HOUSE RETAINS ENOUGH HISTORIC FABRIC TO BE CONTRIBUTING TO A DISTRICT.

DOCUMENTATION (PHOTOS, PLANS, ARTIFACTS)

Repositories: Collection/Housed/ACC#/Describe ** blank **

RECORDER

Recorder name (last name first): ANDERSON SHERRY

Recorder address and phone: 22 WEST BRYAN ST. #139, SAVANNAH, GA 31401

Recorder affiliation: Other, please describe or elaborate

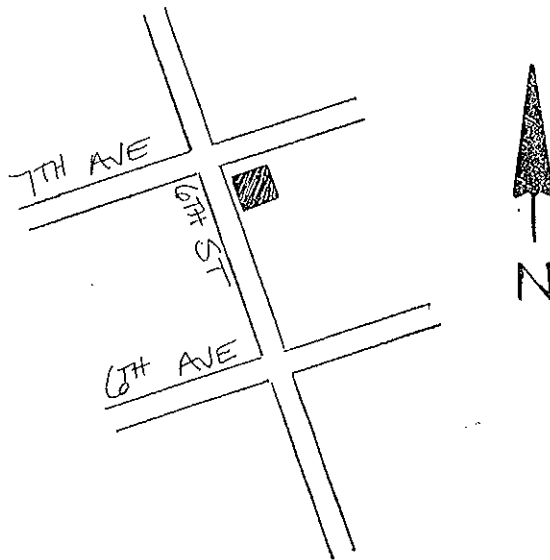
[Other affiliation]: QUATREFOIL CONSULTING

Is text-only supplement file attached? NO supplement file is needed.

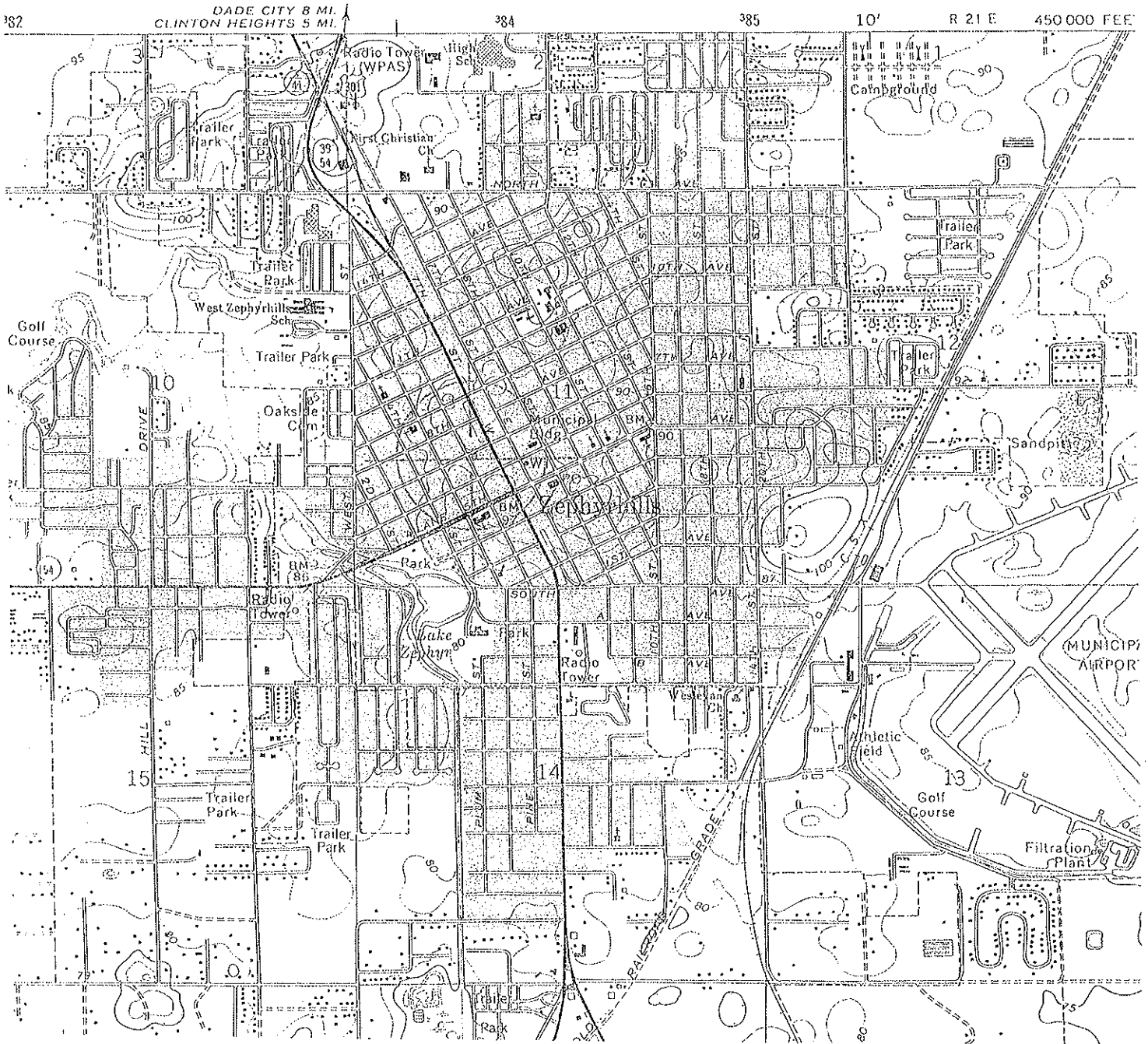
Photograph




Map



USGS Map



SCALE 1:24 000



ZEPHYRHILLS, FLA.
28082-B2-TF-024

1975
PHOTOREVISED 1987
MINOR REVISION 1993

CONTOUR INTERVAL 5 FEET
NATIONAL GEODETIC VERTICAL DATUM OF 1929

HISTORICAL STRUCTURE FORM

Site #8: PA00948

First site form recorded for this site? Original documentation, site not recorded at FSF

Identifying code (field date): 199901

Recorder #: 269

Field Date: 03/26/1999

Form Date: 07/19/1999

Site name(s): 5330 6TH STREET

[Other name(s)]: ** blank **

Mult. list #: ** blank **

Survey names: CITY OF ZEPHYRHILLS HISTORIC PRESERVATION SURVEY

Survey #: ** blank **

National register category: Building(s)

LOCATION & IDENTIFICATION

Street Number/Direction/Name/Type/Suffix Direction: 5330/Direction part not applicable (e.g., no address)/6TH/Street/Direction part not applicable (e.g., no address)

Cross streets nearest/between: NE CORNER OF 6TH ST & 7TH AVE

City/town: ZEPHYRHILLS

In current city limits? Definitely within the limits of city

County: PASCO

Tax parcel #: ** blank **

Subdivision name: ** blank **

Block: ** blank **

Lot no.: ** blank **

Ownership type: Private-individual

Name of pubtract (e.g., park): ** blank **

Route to (or vicinity of): ** blank **

MAPPING

USGS map name/year of publication or revision: ZEPHYRHILLS/1993

Township/Range/Section/Qtr: 26 South/21 East/11/Unspecified by the recorder (FMSF use only)

Irregular section: ** blank **

Landgrant: ** blank **

UTM Zone/Easting/Northing: 17/383859/3123810

Plat or other map (map's name, location): ** blank **

DESCRIPTION

Style: Frame Vernacular: Any date

[Other style]: ** blank **

Exterior plan: Rectangular

[Other exterior plan]: ** blank **

No. stories: 1

Structural system(s): Wood frame

[Other structural system(s)]: ** blank **

Foundation types: Piers

[Other foundation type]: ** blank **

Foundation materials: Concrete block

[Other foundation materials]: ** blank **

Exterior fabrics: Vertical plank

[Other exterior fabrics]: ** blank **

Roof types: Gable

[Other roof types]: ** blank **
Roof materials: Sheet metal: 5V crimp
[Other roof materials]: ** blank **
Roof secondary structures (dormers etc): ** blank **
[Other roof secondary structures]: ** blank **
Chimney no.: 1
Chimney materials: Brick
[Other chimney materials]: ** blank **
Chimney locations: EXTS END
Windows (types, materials, etc.): DHS, WOOD, 1/1
Main entrance (stylistic details): ** blank **
of open porches: 1
of closed porches: ** blank **
of incised porches: ** blank **
Porch locations: E/2 BAY/WOOD POSTS/NONHISTORIC
Porch roof types: SHED
Exterior ornament: EXPOSED RAFTER TAILS
Interior plan: Unknown Interior Plan
[Other interior plan]: ** blank **
Condition: Good
Narrative description: ** blank **
Commercial surroundings (proportion): ** blank **
Residential surroundings (proportion): Some cultural resources show quality (>10%<50%)
Institutional surroundings (proportion): ** blank **
Undeveloped surroundings (proportion): ** blank **
Ancillary features (no., outbldings, etc.): ** blank **
Artifacts or other remains: NONE OBSERVED
FMSF Archaeological form completed? No: Archaeological Form not done

HISTORY

Construction year (e.g. C1933, 1936+, 1936-): C1930
Architect (last name first): ** blank **
Builder (last name first): ** blank **
Change status/year changed/date noted/nature: Altered not according to the Secretary's standards/C1970/03/26/1999/REPLACED SIDING; FACADE ALTERED; Altered not according to the Secretary's standards/C1970/03/26/1999/MOST WINDOWS COVERED IN SIDING; Attached room(s) added after original constr. date/C1970/03/26/1999/REAR (E) SHED ADDITION
Original, intermediate, present uses/year started/year ended: Residence--private/C1930/1998
[Other uses]: ** blank **
Ownership history (esp. original owners): ** blank **

RESEARCH METHODS

Research methods: Local tax records only; Florida Site File search for this property
[Other research methods]: ** blank **

SURVEYOR'S EVALUATION OF SITE

Potentially elig. for local designation? Ineligible for a local register of important sites
Local register eligible for: ** blank **
Individually elig. for Nat. Register? Ineligible for NR, considered independently
Potential contributor to NR district? Ineligible as contributor to potential NR district
Area(s) of historical significance: ** blank **
[Other historical associations]: ** blank **
Explanation of evaluation: HOUSE DOES NOT RETAIN ENOUGH HISTORIC FABRIC TO BE CONTRIBUTING TO A DISTRICT.

DOCUMENTATION (PHOTOS, PLANS, ARTIFACTS)

Repositories: Collection/Housed/ACC#/Describe ** blank **

RECORDER

Recorder name (last name first): ANDERSON SHERRY


Recorder address and phone: 22 WEST BRYAN ST. #139, SAVANNAH, GA 31401

Recorder affiliation: Other, please describe or elaborate

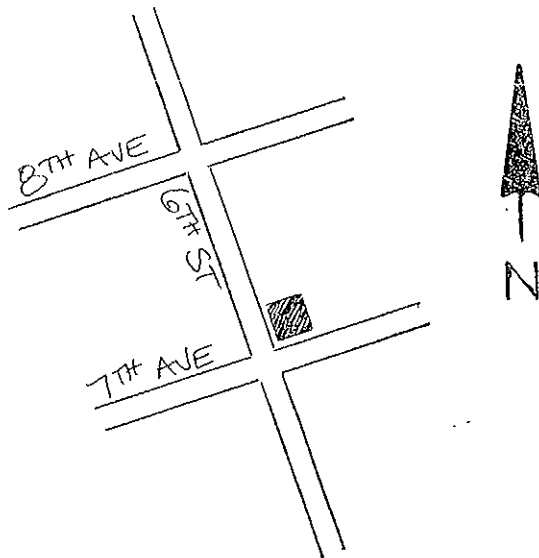
[Other affiliation]: QUATREFOIL CONSULTING

Is text-only supplement file attached? NO supplement file is needed.

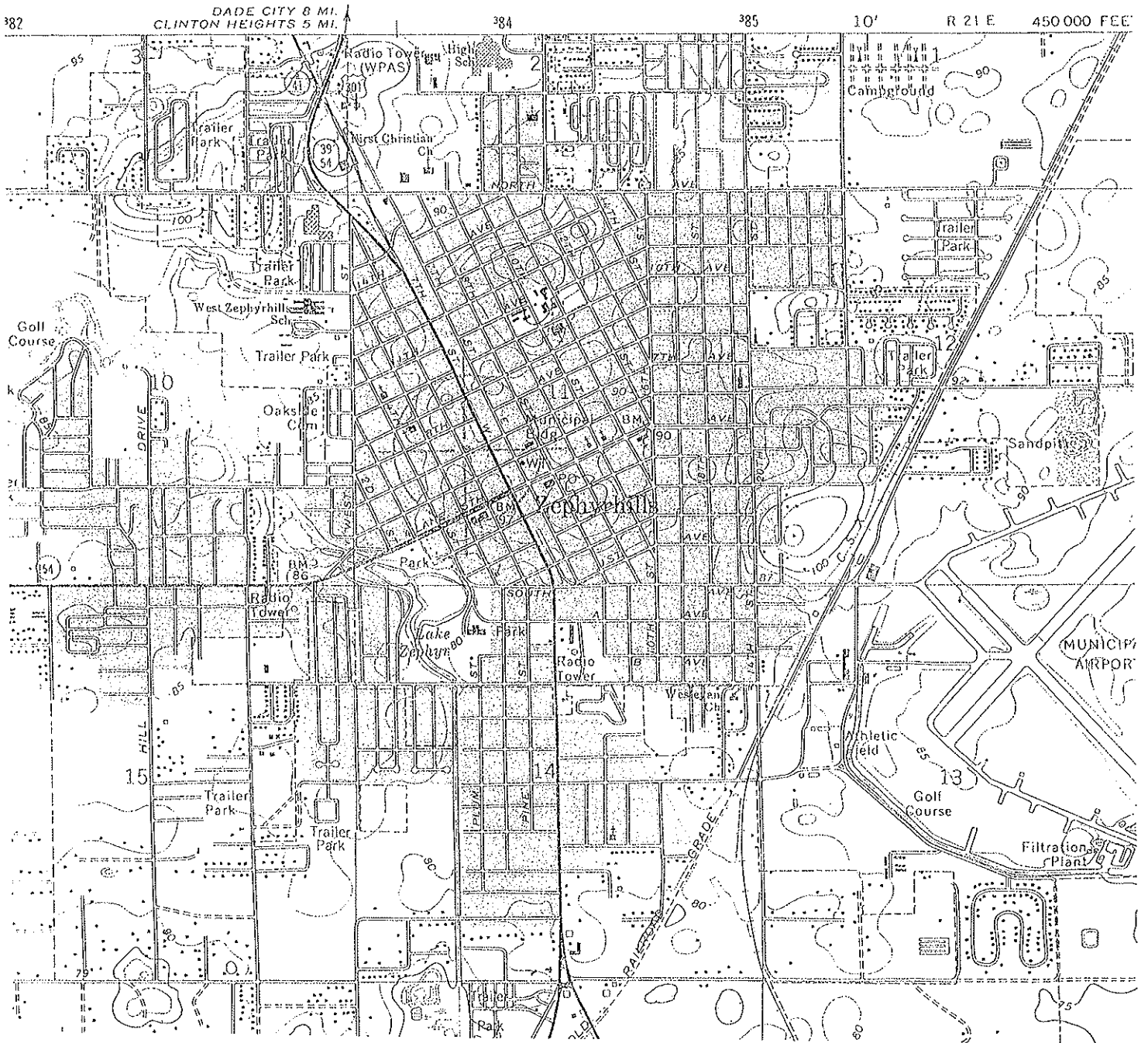
Photograph




Map



USGS Map



SCALE 1:24 000



CONTOUR INTERVAL 5 FEET
NATIONAL GEODETIC VERTICAL DATUM OF 1929

ZEPHYRHILLS, FLA.
28082-B2-TF-024

1975
PHOTOREVISED 1987
MINOR REVISION 1993

HISTORICAL STRUCTURE FORM

Site #8: PA00949

First site form recorded for this site? Original documentation, site not recorded at FSF

Identifying code (field date): 199901

Recorder #: 270

Field Date: 03/26/1999

Form Date: 07/19/1999

Site name(s): 5336 6TH STREET

[Other name(s)]: ** blank **

Mult. list #: ** blank **

Survey names: CITY OF ZEPHYRHILLS HISTORIC PRESERVATION SURVEY

Survey #: ** blank **

National register category: Building(s)

LOCATION & IDENTIFICATION

Street Number/Direction/Name/Type/Suffix Direction: 5336/Direction part not applicable (e.g., no address)/6TH/Street/Direction part not applicable (e.g., no address)

Cross streets nearest/between: E SIDE OF ST. BETWEEN 7TH & 8TH AVE

City/town: ZEPHYRHILLS

In current city limits? Definitely within the limits of city

County: PASCO

Tax parcel #: ** blank **

Subdivision name: ** blank **

Block: ** blank **

Lot no.: ** blank **

Ownership type: Private-individual

Name of pubtract (e.g., park): ** blank **

Route to (or vicinity of): ** blank **

MAPPING

USGS map name/year of publication or revision: ZEPHYRHILLS/1993

Township/Range/Section/Qtr: 26 South/21 East/11/Unspecified by the recorder (FMSF use only)

Irregular section: ** blank **

Landgrant: ** blank **

UTM Zone/Easting/Northing: 17/383846/3123839

Plat or other map (map's name, location): ** blank **

DESCRIPTION

Style: Frame Vernacular: Any date

[Other style]: ** blank **

Exterior plan: Rectangular

[Other exterior plan]: ** blank **

No. stories: 1

Structural system(s): Wood frame

[Other structural system(s)]: ** blank **

Foundation types: Continuous

[Other foundation type]: ** blank **

Foundation materials: Not specified by surveyor

[Other foundation materials]: POURED CONCRETE

Exterior fabrics: Vinyl

[Other exterior fabrics] ** blank **

Roof types: Gable

[Other roof types]: ** blank **
Roof materials: Composition shingles
[Other roof materials]: ** blank **
Roof secondary structures (dormers etc): ** blank **
[Other roof secondary structures]: ** blank **
Chimney no.: 1
Chimney materials: Brick
[Other chimney materials]: ** blank **
Chimney locations: EXT S END
Windows (types, materials, etc.): ** blank **
Main entrance (stylistic details): ** blank **
of open porches: 1
of closed porches: ** blank **
of incised porches: ** blank **
Porch locations: W/CONCRETE DECK/NONHISTORIC
Porch roof types: NONE
Exterior ornament: ** blank **
Interior plan: Unknown Interior Plan
[Other interior plan]: ** blank **
Condition: Good
Narrative description: ORIGINAL HIPPED PORCH HAS BEEN ENCLOSED.
Commercial surroundings (proportion): ** blank **
Residential surroundings (proportion): Some cultural resources show quality (>10%<50%)
Institutional surroundings (proportion): ** blank **
Undeveloped surroundings (proportion): ** blank **
Ancillary features (no., outbldgs, etc.): NONHISTORIC SHED
Artifacts or other remains: NONE OBSERVED
FMSF Archaeological form completed? No: Archaeological Form not done

HISTORY

Construction year (e.g. C1933, 1936+, 1936-): C1925
Architect (last name first): ** blank **
Builder (last name first): ** blank **
Change status/year changed/date noted/nature: Altered not according to the Secretary's standards/C1990/03/26/1999/REPLACED WINDOWS, DOORS, AND SIDING; Altered not according to the Secretary's standards/C1990/03/26/1999/ENCLOSED PORCH
Original, intermediate, present uses/year started/year ended: Residence--private/C1925/1998
[Other uses]: ** blank **
Ownership history (esp. original owners): ** blank **

RESEARCH METHODS

Research methods: Local tax records only; Florida Site File search for this property
[Other research methods]: ** blank **

SURVEYOR'S EVALUATION OF SITE

Potentially elig. for local designation? Ineligible for a local register of important sites
Local register eligible for: ** blank **
Individually elig. for Nat. Register? Ineligible for NR, considered independently
Potential contributor to NR district? Ineligible as contributor to potential NR district
Area(s) of historical significance: ** blank **
[Other historical associations]: ** blank **
Explanation of evaluation: HOUSE DOES NOT RETAIN ENOUGH HISTORIC FABRIC TO BE CONTRIBUTING TO A DISTRICT.

DOCUMENTATION (PHOTOS, PLANS, ARTIFACTS)

Repositories: Collection/Housed/ACC#/Describe ** blank **

RECORDER

Recorder name (last name first): ANDERSON SHERRY


Recorder address and phone: 22 WEST BRYAN ST. #139, SAVANNAH, GA 31401

Recorder affiliation: Other, please describe or elaborate

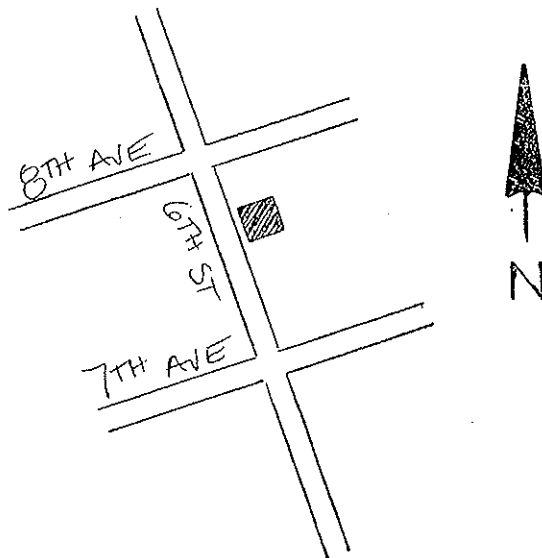
[Other affiliation]: QUATREFOIL CONSULTING

Is text-only supplement file attached? NO supplement file is needed.

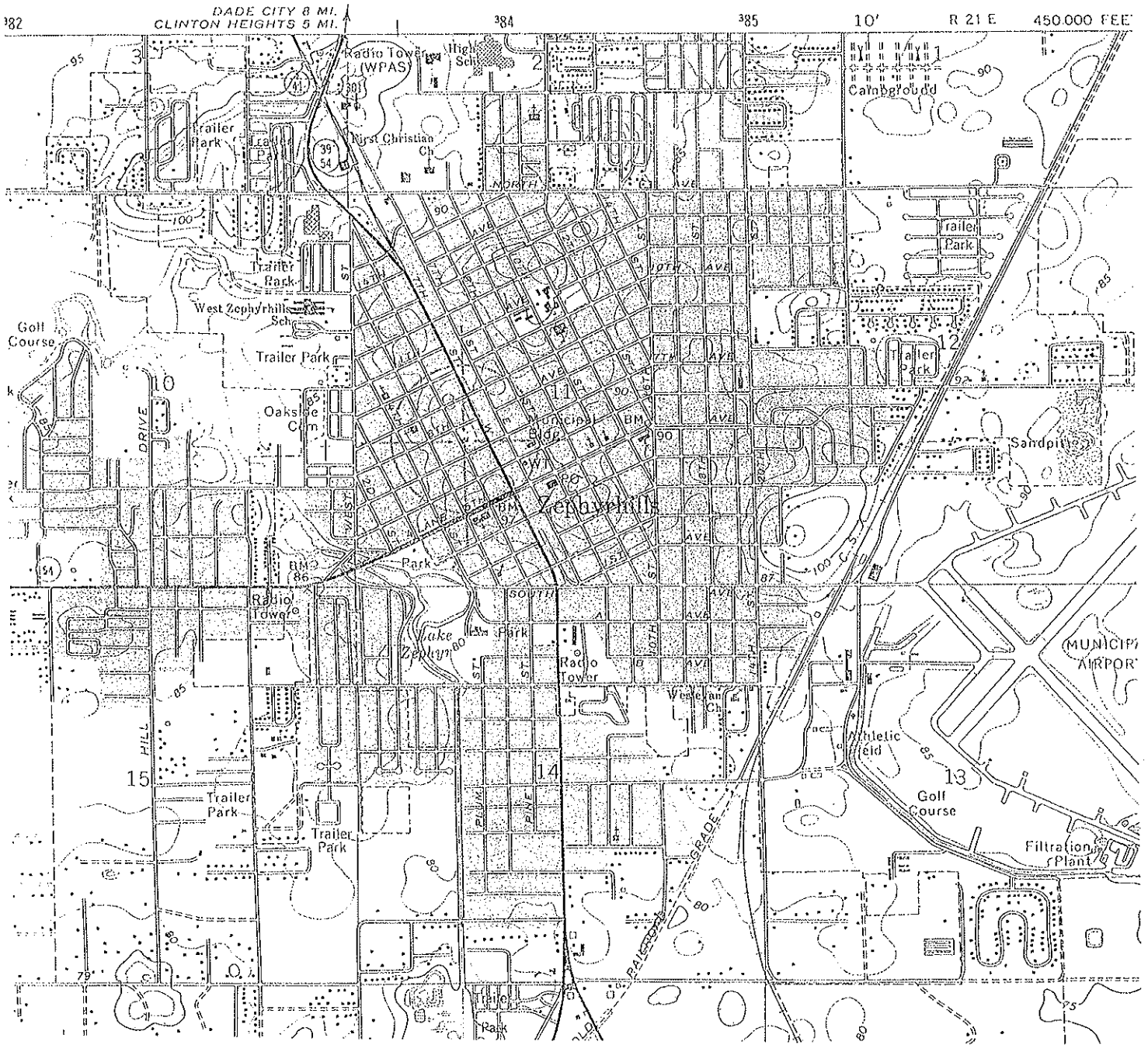
Photograph




Map



USGS Map



SCALE 1:24 000



CONTOUR INTERVAL 5 FEET
NATIONAL GEODETIC VERTICAL DATUM OF 1929

ZEPHYRHILLS, FLA.

28082-B2-TF-024

1975
PHOTOREVISED 1987
MINOR REVISION 1993

HISTORICAL STRUCTURE FORM

Site #8: PA00950

First site form recorded for this site? Original documentation, site not recorded at FSF

Identifying code (field date): 199901

Recorder #: 271

Field Date: 03/26/1999

Form Date: 07/19/1999

Site name(s): 5340 6TH STREET

[Other name(s)]: ** blank **

Mult. list #: ** blank **

Survey names: CITY OF ZEPHYRHILLS HISTORIC PRESERVATION SURVEY

Survey #: ** blank **

National register category: Building(s)

LOCATION & IDENTIFICATION

Street Number/Direction/Name/Type/Suffix Direction: 5340/Direction part not applicable (e.g., no address)/6TH/Street/Direction part not applicable (e.g., no address)

Cross streets nearest/between: E SIDE OF ST. BETWEEN 7TH & 8TH AVE

City/town: ZEPHYRHILLS

In current city limits? Definitely within the limits of city

County: PASCO

Tax parcel #: ** blank **

Subdivision name: ** blank **

Block: ** blank **

Lot no.: ** blank **

Ownership type: Private-individual

Name of pubtract (e.g., park): ** blank **

Route to (or vicinity of): ** blank **

MAPPING

USGS map name/year of publication or revision: ZEPHYRHILLS/1993

Township/Range/Section/Qtr: 26 South/21 East/11/Unspecified by the recorder (FMSF use only)

Irregular section: ** blank **

Landgrant: ** blank **

UTM Zone/Easting/Northing: 17/383850/3123856

Plat or other map (map's name, location): ** blank **

DESCRIPTION

Style: Frame Vernacular: Any date

[Other style]: ** blank **

Exterior plan: Rectangular

[Other exterior plan]: ** blank **

No. stories: 1

Structural system(s): Wood frame

[Other structural system(s)]: ** blank **

Foundation types: Piers

[Other foundation type]: ** blank **

Foundation materials: Concrete block

[Other foundation materials]: LATTICE INFILL

Exterior fabrics: Vinyl; Asbestos, shingles or siding

[Other exterior fabrics] ** blank **

Roof types: Gable

[Other roof types]: ** blank **
Roof materials: Composition shingles
[Other roof materials]: ** blank **
Roof secondary structures (dormers etc): ** blank **
[Other roof secondary structures]: ** blank **
Chimney no.: 1
Chimney materials: Brick
[Other chimney materials]: ** blank **
Chimney locations: EXT S END
Windows (types, materials, etc.): SHD, METAL, 1/1, 2/2, AND 6/6; DHS, WOOD, 2/2
Main entrance (stylistic details): ** blank **
of open porches: 1
of closed porches: ** blank **
of incised porches: ** blank **
Porch locations: W/1 BAY
Porch roof types: FRONT GABLE
Exterior ornament: EXPOSED RAFTER TAILS
Interior plan: Unknown Interior Plan
[Other interior plan]: ** blank **
Condition: Good
Narrative description: ** blank **
Commercial surroundings (proportion): ** blank **
Residential surroundings (proportion): Some cultural resources show quality (>10%-<50%)
Institutional surroundings (proportion): ** blank **
Undeveloped surroundings (proportion): ** blank **
Ancillary features (no., outldings, etc.): GABLED NONHISTORIC SHED
Artifacts or other remains: NONE OBSERVED
FMSF Archaeological form completed? No: Archaeological Form not done

HISTORY

Construction year (e.g. C1933, 1936+, 1936-): C1940
Architect (last name first): ** blank **
Builder (last name first): ** blank **
Change status/year changed/date noted/nature: Altered not according to the Secretary's standards/C1970/03/26/1999/REPLACED WINDOWS AND SIDING; Attached room(s) added after original constr. date/C1990/03/26/1999/REAR (E) HIPPED ADDITION
Original, intermediate, present uses/year started/year ended: Residence--private/C1940/1998
[Other uses]: ** blank **
Ownership history (esp. original owners): ** blank **

RESEARCH METHODS

Research methods: Local tax records only; Florida Site File search for this property
[Other research methods]: ** blank **

SURVEYOR'S EVALUATION OF SITE

Potentially elig. for local designation? Ineligible for a local register of important sites
Local register eligible for: ** blank **
Individually elig. for Nat. Register? Ineligible for NR, considered independently
Potential contributor to NR district? Ineligible as contributor to potential NR district
Area(s) of historical significance: ** blank **
[Other historical associations]: ** blank **
Explanation of evaluation: HOUSE DOES NOT RETAIN ENOUGH HISTORIC FABRIC TO BE CONTRIBUTING TO A DISTRICT.

DOCUMENTATION (PHOTOS, PLANS, ARTIFACTS)

Repositories: Collection/Housed/ACC#/Describe ** blank **

RECORDER

Recorder name (last name first): ANDERSON SHERRY


Recorder address and phone: 22 WEST BRYAN ST. #139, SAVANNAH, GA 31401

Recorder affiliation: Other, please describe or elaborate

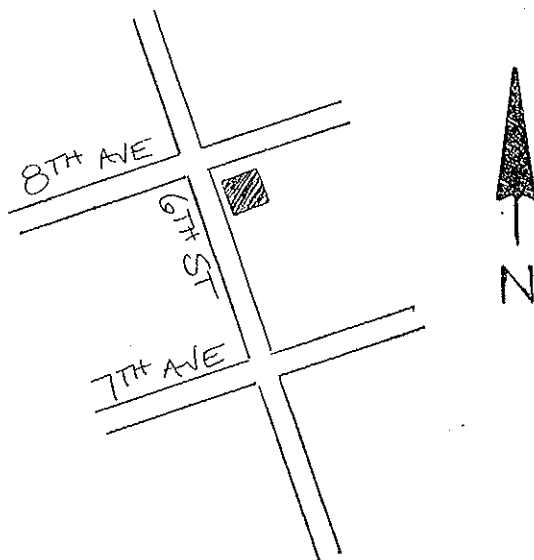
[Other affiliation]: QUATREFOIL CONSULTING

Is text-only supplement file attached? NO supplement file is needed.

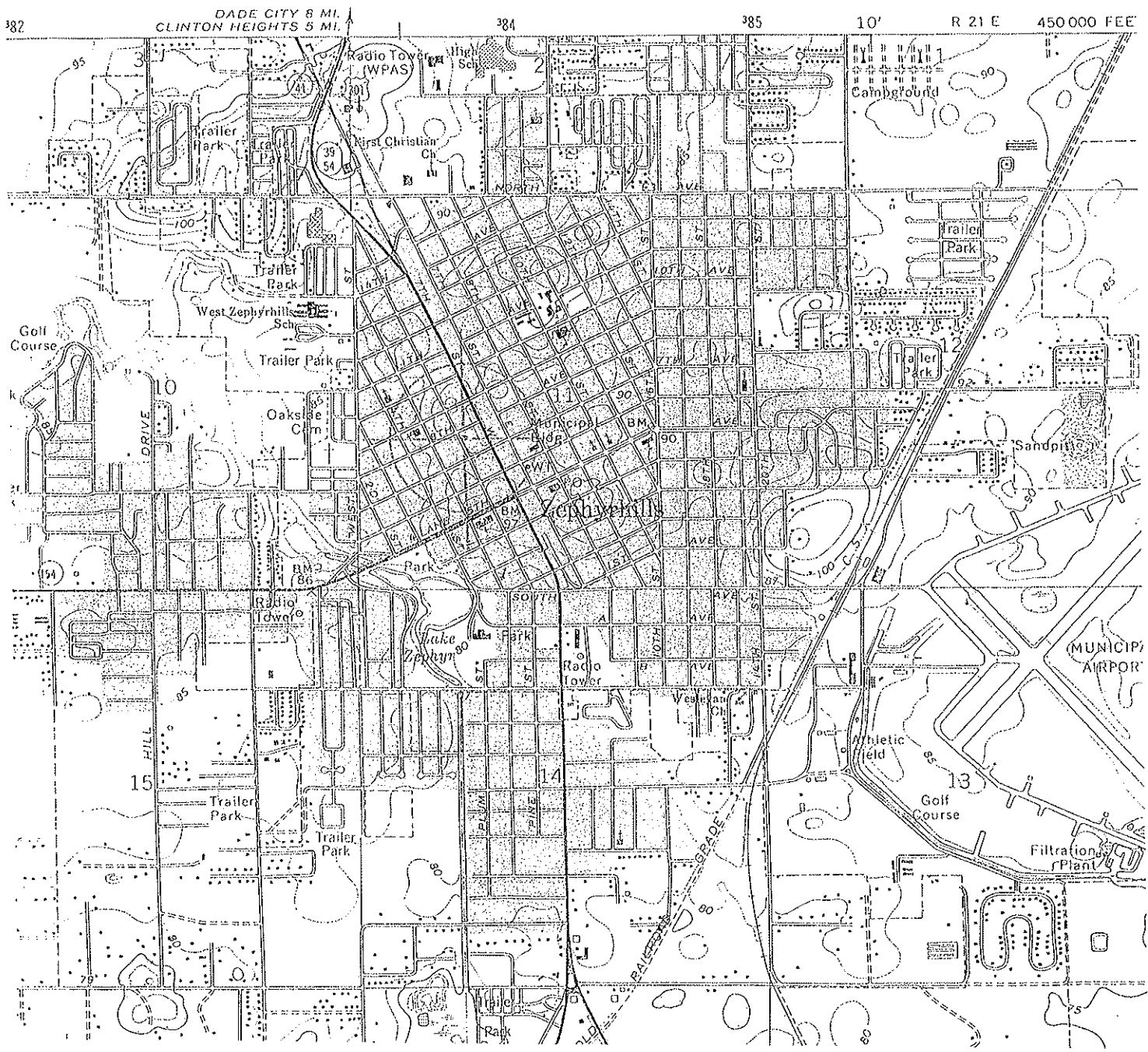
Photograph



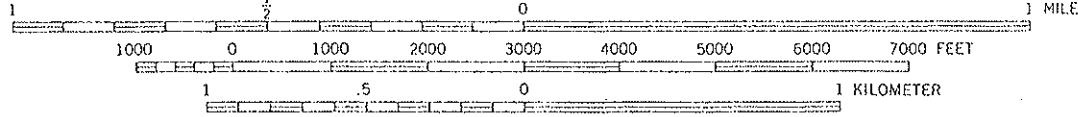
Map



USGS Map



SCALE 1:24 000



CONTOUR INTERVAL 5 FEET
NATIONAL GEODETIC VERTICAL DATUM OF 1929

ZEPHYRHILLS, FLA.
28082-B2-TF-024

1975
PHOTOREVISED 1987
MINOR REVISION 1993

HISTORICAL STRUCTURE FORM

Site #8: PA00951

First site form recorded for this site? Original documentation, site not recorded at FSF

Identifying code (field date): 199901

Recorder #: 272

Field Date: 03/26/1999

Form Date: 07/19/1999

Site name(s): 5343 6TH STREET

[Other name(s)]: ** blank **

Mult. list #: ** blank **

Survey names: CITY OF ZEPHYRHILLS HISTORIC PRESERVATION SURVEY

Survey #: ** blank **

National register category: Building(s)

LOCATION & IDENTIFICATION

Street Number/Direction/Name/Type/Suffix Direction: 5343/Direction part not applicable (e.g., no address)/6TH/Street/Direction part not applicable (e.g., no address)

Cross streets nearest/between: W SIDE OF ST, BETWEEN 7TH & 8TH AVE

City/town: ZEPHYRHILLS

In current city limits? Definitely within the limits of city

County: PASCO

Tax parcel #: ** blank **

Subdivision name: ** blank **

Block: ** blank **

Lot no.: ** blank **

Ownership type: Private-individual

Name of pubtract (e.g., park): ** blank **

Route to (or vicinity of): ** blank **

MAPPING

USGS map name/year of publication or revision: ZEPHYRHILLS/1993

Township/Range/Section/Qtr: 26 South/21 East/11/Unspecified by the recorder (FMSF use only)

Irregular section: ** blank **

Landgrant: ** blank **

UTM Zone/Easting/Northing: 17/383826/3123851

Plat or other map (map's name, location): ** blank **

DESCRIPTION

Style: Minimal Traditional, as in McAlester & McAlester**

[Other style]: ** blank **

Exterior plan: Irregular

[Other exterior plan]: ** blank **

No. stories: 1

Structural system(s): Wood frame

[Other structural system(s)]: ** blank **

Foundation types: Continuous

[Other foundation type]: ** blank **

Foundation materials: Other

[Other foundation materials]: STUCCOED

Exterior fabrics: Stucco

[Other exterior fabrics] ** blank **

Roof types: Gable

[Other roof types]: ** blank **
Roof materials: Composition shingles
[Other roof materials]: ** blank **
Roof secondary structures (dormers etc): ** blank **
[Other roof secondary structures]: ** blank **
Chimney no.: ** blank **
Chimney materials: ** blank **
[Other chimney materials]: ** blank **
Chimney locations: ** blank **
Windows (types, materials, etc.): DHS, WOOD, 1/1, 2/2, AND 8/1
Main entrance (stylistic details): ** blank **
of open porches: 1
of closed porches: ** blank **
of incised porches: ** blank **
Porch locations: E/STOOP/METAL RAIL
Porch roof types: METAL HOOD
Exterior ornament: ** blank **
Interior plan: Unknown Interior Plan
[Other interior plan]: ** blank **
Condition: Good
Narrative description: HOUSE HAS A GABLED WING CONNECTING A SECONDARY FRONT-GABLED MASS.
Commercial surroundings (proportion): ** blank **
Residential surroundings (proportion): Some cultural resources show quality (>10%<50%)
Institutional surroundings (proportion): ** blank **
Undeveloped surroundings (proportion): ** blank **
Ancillary features (no., outbldings, etc.): ** blank **
Artifacts or other remains: NONE OBSERVED
FMSF Archaeological form completed? No: Archaeological Form not done

HISTORY

Construction year (e.g. C1933, 1936+, 1936-): C1945
Architect (last name first): ** blank **
Builder (last name first): ** blank **
Change status/year changed/date noted/nature: Altered not according to the Secretary's standards/C1970/03/26/1999/ALTERED FRONT PORCH AND SIDING ADDED
Original, intermediate, present uses/year started/year ended: Residence--private/C1945/1998
[Other uses]: ** blank **
Ownership history (esp. original owners): ** blank **

RESEARCH METHODS

Research methods: Local tax records only; Florida Site File search for this property
[Other research methods]: ** blank **

SURVEYOR'S EVALUATION OF SITE

Potentially elig. for local designation? Ineligible for a local register of important sites
Local register eligible for: ** blank **
Individually elig. for Nat. Register? Ineligible for NR, considered independently
Potential contributor to NR district? Potential contributor, National Register district
Area(s) of historical significance: Community planning & development
[Other historical associations]: ** blank **
Explanation of evaluation: HOUSE RETAINS ENOUGH HISTORIC FABRIC TO BE CONTRIBUTING TO A DISTRICT.

DOCUMENTATION (PHOTOS, PLANS, ARTIFACTS)

Repositories: Collection/Housed/ACC#/Describe ** blank **

RECORDER

Recorder name (last name first): ANDERSON SHERRY


Recorder address and phone: 22 WEST BRYAN ST. #139, SAVANNAH, GA 31401

Recorder affiliation: Other, please describe or elaborate

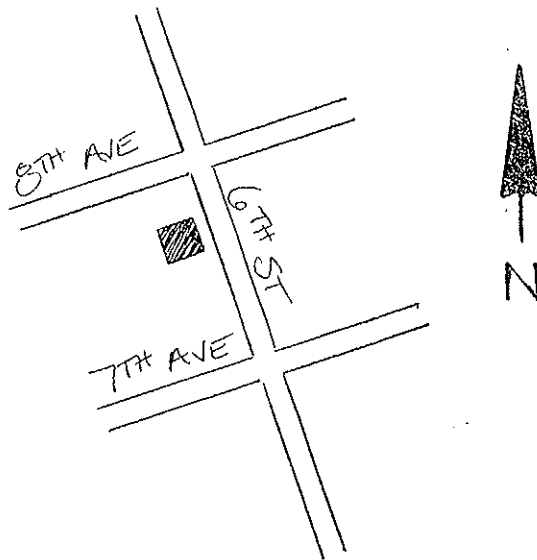
[Other affiliation]: QUATREFOIL CONSULTING

Is text-only supplement file attached? NO supplement file is needed.

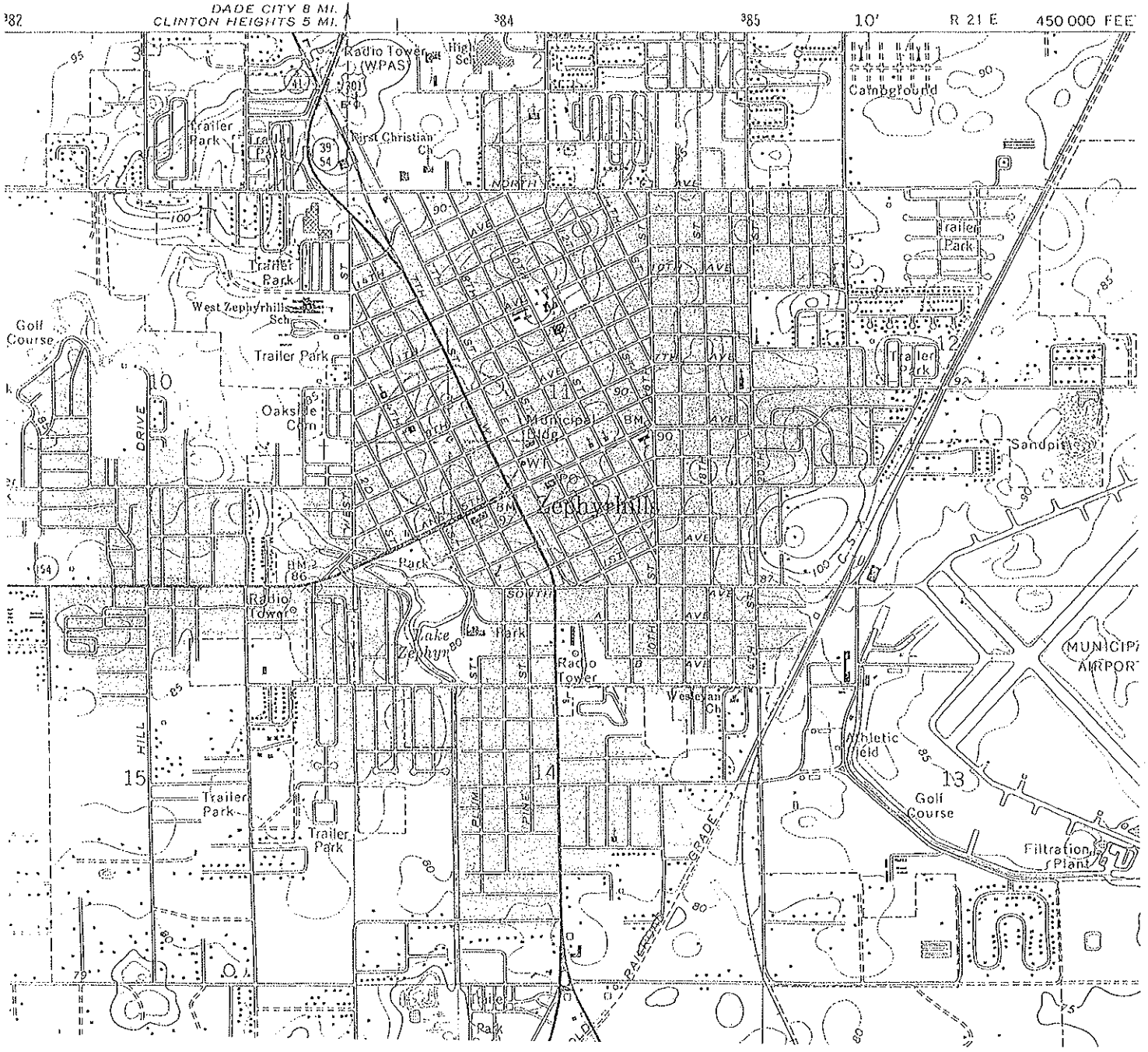
Photograph




Map



USGS Map



SCALE 1:24 000



CONTOUR INTERVAL 5 FEET
NATIONAL GEODETIC VERTICAL DATUM OF 1929

ZEPHYRHILLS, FLA.
28082-B2-TF-024

1975
PHOTOREVISED 1987
MINOR REVISION 1993

HISTORICAL STRUCTURE FORM

Site #8: PA00952

First site form recorded for this site? Original documentation, site not recorded at FSF

Identifying code (field date): 199901

Recorder #: 273

Field Date: 03/26/1999

Form Date: 07/19/1999

Site name(s): 5601-5603 6TH STREET

[Other name(s)]: ** blank **

Mult. list #: ** blank **

Survey names: CITY OF ZEPHYRHILLS HISTORIC PRESERVATION SURVEY

Survey #: ** blank **

National register category: Building(s)

LOCATION & IDENTIFICATION

Street Number/Direction/Name/Type/Suffix Direction: 5601-5603/Direction part not applicable (e.g., no address)/6TH/Street/Direction part not applicable (e.g., no address)

Cross streets nearest/between: NW CORNER OF 6TH ST & 11TH AVE

City/town: ZEPHYRHILLS

In current city limits? Definitely within the limits of city

County: PASCO

Tax parcel #: ** blank **

Subdivision name: ** blank **

Block: ** blank **

Lot no.: ** blank **

Ownership type: Private-individual

Name of pubtract (e.g., park): ** blank **

Route to (or vicinity of): ** blank **

MAPPING

USGS map name/year of publication or revision: ZEPHYRHILLS/1993

Township/Range/Section/Qtr: 26 South/21 East/11/Unspecified by the recorder (FMSF use only)

Irregular section: ** blank **

Landgrant: ** blank **

UTM Zone/Easting/Northing: 17/383666/3124229

Plat or other map (map's name, location): ** blank **

DESCRIPTION

Style: Craftsman

[Other style]: ** blank **

Exterior plan: U-shaped

[Other exterior plan]: ** blank **

No. stories: 1

Structural system(s): Wood frame

[Other structural system(s)]: ** blank **

Foundation types: Piers

[Other foundation type]: ** blank **

Foundation materials: Brick

[Other foundation materials]: LATTICE INFILL

Exterior fabrics: Beaded weatherboard

[Other exterior fabrics] ** blank **

Roof types: Hip

[Other roof types]: ** blank **

Roof materials: Sheet metal: 5V crimp

[Other roof materials]: ** blank **

Roof secondary structures (dormers etc): ** blank **

[Other roof secondary structures]: ** blank **

Chimney no.: 2

Chimney materials: Brick

[Other chimney materials]: ** blank **

Chimney locations: EXT N AND S ENDS

Windows (types, materials, etc.): DHS, WOOD, 1/1; CASEMENT, WOOD, 1 AND 3

Main entrance (stylistic details): ** blank **

of open porches: 3

of closed porches: ** blank **

of incised porches: ** blank **

Porch locations: (2) N&S/WOOD POSTS AND RAILING; W/I BAY/WOOD RAILING

Porch roof types: SHED; SHED; SHED

Exterior ornament: KNEE BRACES; EXPOSED RAFTER TAILS

Interior plan: Unknown Interior Plan

[Other interior plan]: ** blank **

Condition: Good

Narrative description: HOUSE HAS TWO GABLED WINGS

Commercial surroundings (proportion): ** blank **

Residential surroundings (proportion): Some cultural resources show quality (>10%-<50%)

Institutional surroundings (proportion): ** blank **

Undeveloped surroundings (proportion): ** blank **

Ancillary features (no., outbldings, etc.): ** blank **

Artifacts or other remains: NONE OBSERVED

FMSF Archaeological form completed? No: Archaeological Form not done

HISTORY

Construction year (e.g. C1933, 1936+, 1936-): C1930

Architect (last name first): ** blank **

Builder (last name first): ** blank **

Change status/year changed/date noted/nature: Altered not according to the Secretary's standards/C1980/03/26/1999/DOORS REPLACED

Original, intermediate, present uses/year started/year ended: Apartment/C1930/1998

[Other uses]: ** blank **

Ownership history (esp. original owners): ** blank **

RESEARCH METHODS

Research methods: Local tax records only; Florida Site File search for this property

[Other research methods]: ** blank **

SURVEYOR'S EVALUATION OF SITE

Potentially elig. for local designation? Ineligible for a local register of important sites

Local register eligible for: ** blank **

Individually elig. for Nat. Register? Ineligible for NR, considered independently

Potential contributor to NR district? Potential contributor, National Register district

Area(s) of historical significance: Community planning & development

[Other historical associations]: ** blank **

Explanation of evaluation: HOUSE RETAINS ENOUGH HISTORIC FABRIC TO BE CONTRIBUTING TO A DISTRICT.

DOCUMENTATION (PHOTOS, PLANS, ARTIFACTS)

Repositories: Collection/Housed/ACC#/Describe ** blank **

RECORDER

Recorder name (last name first): ANDERSON SHERRY


Recorder address and phone: 22 WEST BRYAN ST. #139, SAVANNAH, GA 31401

Recorder affiliation: Other, please describe or elaborate

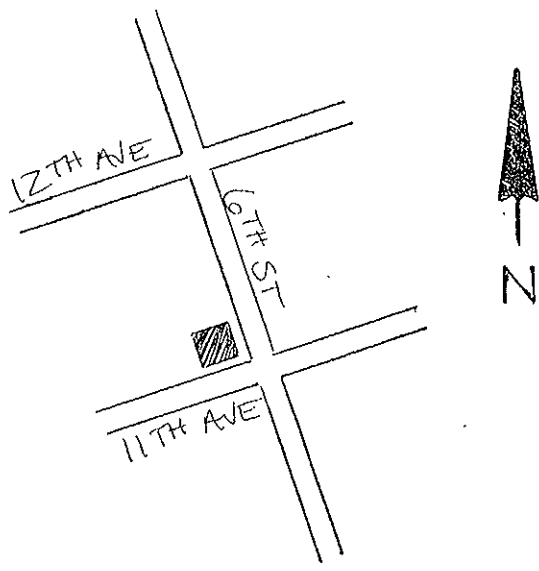
[Other affiliation]: QUATREFOIL CONSULTING

Is text-only supplement file attached? NO supplement file is needed.

Photograph



Map



HISTORICAL STRUCTURE FORM

Site #8: PA00953

First site form recorded for this site? Original documentation, site not recorded at FSF

Identifying code (field date): 199901

Recorder #: 274

Field Date: 03/26/1999

Form Date: 07/19/1999

Site name(s): 5631 6TH STREET

[Other name(s)]: ** blank **

Mult. list #: ** blank **

Survey names: CITY OF ZEPHYRHILLS HISTORIC PRESERVATION SURVEY

Survey #: ** blank **

National register category: Building(s)

LOCATION & IDENTIFICATION

Street Number/Direction/Name/Type/Suffix Direction: 5631/Direction part not applicable (e.g., no address)/6TH/Street/Direction part not applicable (e.g., no address)

Cross streets nearest/between: NW CORNER OF 6TH ST & 12TH AVE

City/town: ZEPHYRHILLS

In current city limits? Definitely within the limits of city

County: PASCO

Tax parcel #: ** blank **

Subdivision name: ** blank **

Block: ** blank **

Lot no.: ** blank **

Ownership type: Private-individual

Name of pubtract (e.g., park): ** blank **

Route to (or vicinity of): ** blank **

MAPPING

USGS map name/year of publication or revision: ZEPHYRHILLS/1993

Township/Range/Section/Qtr: 26 South/21 East/11/Unspecified by the recorder (FMSF use only)

Irregular section: ** blank **

Landgrant: ** blank **

UTM Zone/Easting/Northing: 17/383601/3124296

Plat or other map (map's name, location): ** blank **

DESCRIPTION

Style: Frame Vernacular: Any date

[Other style]: ** blank **

Exterior plan: Irregular

[Other exterior plan]: ** blank **

No. stories: 1

Structural system(s): Wood frame

[Other structural system(s)]: ** blank **

Foundation types: Piers; Continuous

[Other foundation type]: ** blank **

Foundation materials: Concrete block; Other

[Other foundation materials]: POURED CONCRETE

Exterior fabrics: Drop siding

[Other exterior fabrics]: ** blank **

Roof types: Gable

[Other roof types]: ** blank **
Roof materials: Composition shingles
[Other roof materials]: ** blank **
Roof secondary structures (dormers etc): ** blank **
[Other roof secondary structures]: ** blank **
Chimney no.: ** blank **
Chimney materials: ** blank **
[Other chimney materials]: ** blank **
Chimney locations: ** blank **
Windows (types, materials, etc.): AWNING, METAL, 2 AND 3; JALOUSIE, METAL, MULTI
Main entrance (stylistic details): ** blank **
of open porches: 1
of closed porches: ** blank **
of incised porches: ** blank **
Porch locations: E/1 BAY/METAL SUPPORTS/NONHISTORIC
Porch roof types: FLAT
Exterior ornament: ** blank **
Interior plan: Unknown Interior Plan
[Other interior plan]: ** blank **
Condition: Good
Narrative description: HOUSE WAS A SIDE-GABLED MASS WITH FRONT-GABLED REAR WING.
Commercial surroundings (proportion): ** blank **
Residential surroundings (proportion): Some cultural resources show quality (>10%<50%)
Institutional surroundings (proportion): ** blank **
Undeveloped surroundings (proportion): ** blank **
Ancillary features (no., outbldings, etc.): NONHISTORIC CARPORT ATTACHED
Artifacts or other remains: NONE OBSERVED
FMSF Archaeological form completed? No: Archaeological Form not done

HISTORY

Construction year (e.g. C1933, 1936+, 1936-): C1940
Architect (last name first): ** blank **
Builder (last name first): ** blank **
Change status/year changed/date noted/nature: Altered not according to the Secretary's standards/C1960/03/26/1999/REPLACED WINDOWS; Attached room(s) added after original constr. date/C1950/03/26/1999/FRONT (E) SHED ADDITION; Attached room(s) added after original constr. date/C1960/03/26/1999/FRONT (E) FLAT ADDITION AND CARPORT
Original, intermediate, present uses/year started/year ended: Residence--private/C1940/1998
[Other uses]: ** blank **
Ownership history (esp. original owners): ** blank **

RESEARCH METHODS

Research methods: Local tax records only; Florida Site File search for this property
[Other research methods]: ** blank **

SURVEYOR'S EVALUATION OF SITE

Potentially elig. for local designation? Ineligible for a local register of important sites
Local register eligible for: ** blank **
Individually elig. for Nat. Register? Ineligible for NR, considered independently
Potential contributor to NR district? Ineligible as contributor to potential NR district
Area(s) of historical significance: ** blank **
[Other historical associations]: ** blank **
Explanation of evaluation: HOUSE DOES NOT RETAIN ENOUGH HISTORIC FABRIC TO BE CONTRIBUTING TO A DISTRICT.

DOCUMENTATION (PHOTOS, PLANS, ARTIFACTS)

Repositories: Collection/Housed/ACC#/Describe ** blank **

RECORDER

Recorder name (last name first): ANDERSON SHERRY


Recorder address and phone: 22 WEST BRYAN ST. #139, SAVANNAH, GA 31401

Recorder affiliation: Other, please describe or elaborate

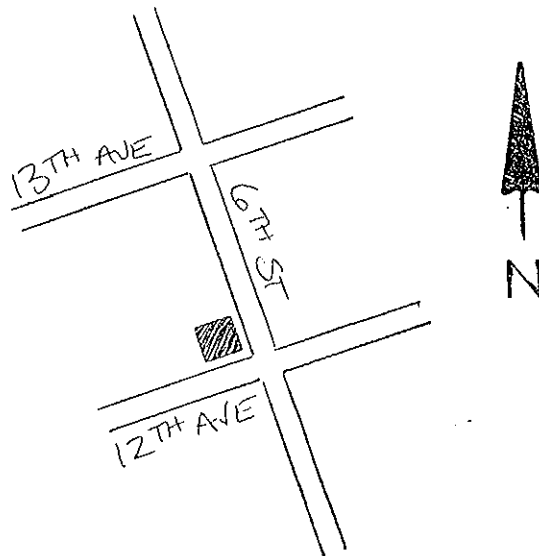
[Other affiliation]: QUATREFOIL CONSULTING

Is text-only supplement file attached? NO supplement file is needed.

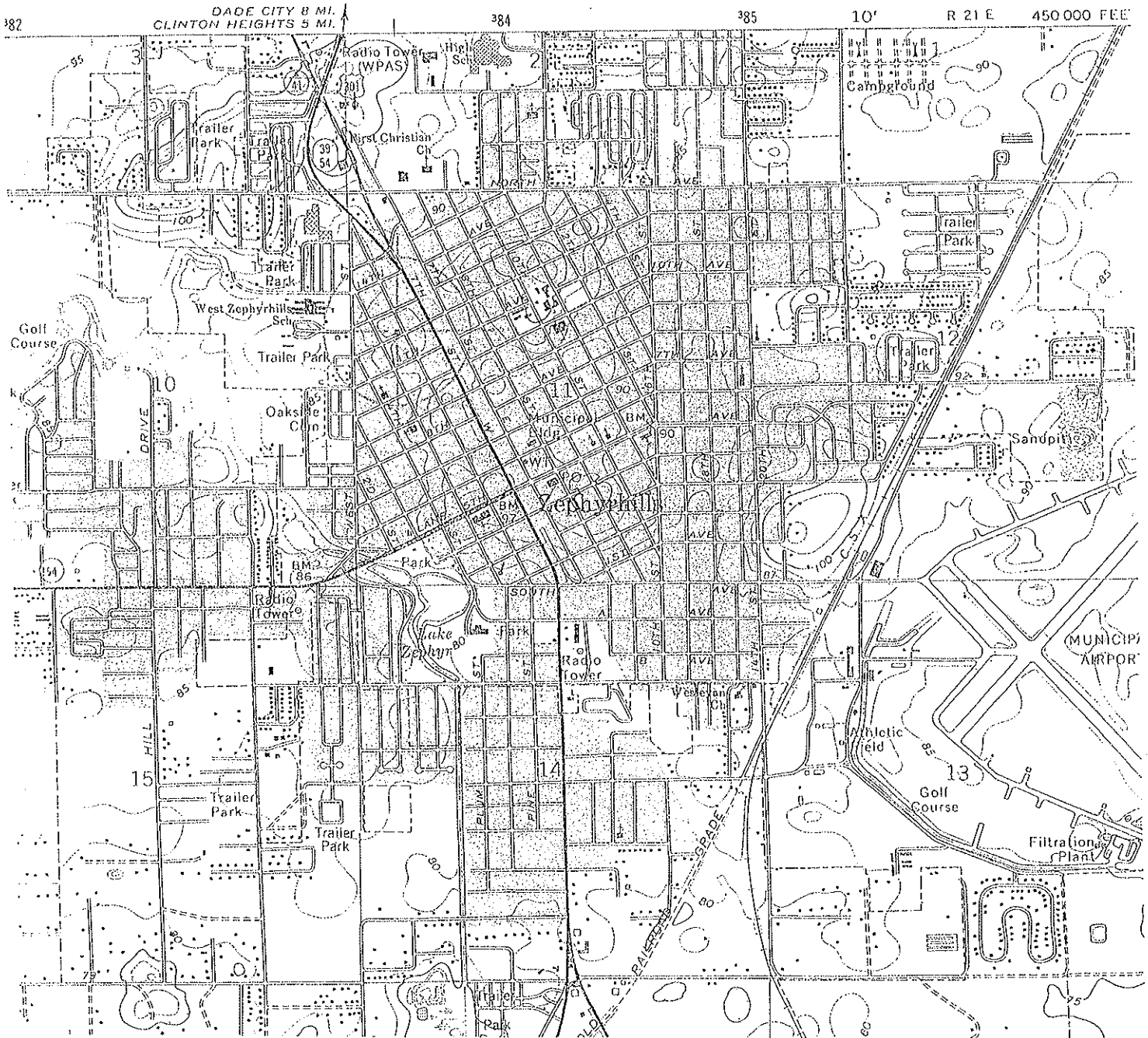
Photograph



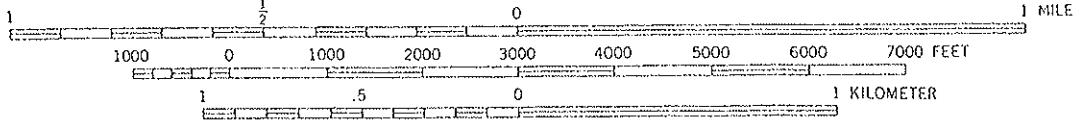
Map



USGS Map



SCALE 1:24 000



CONTOUR INTERVAL 5 FEET
NATIONAL GEODETIC VERTICAL DATUM OF 1929

ZEPHYRHILLS, FLA.

28082-B2-TF-024

1975
PHOTOREVISED 1987
MINOR REVISION 1993

HISTORICAL STRUCTURE FORM

Site #8: PA00954

First site form recorded for this site? Original documentation, site not recorded at FSF

Identifying code (field date): 199901

Recorder #: 275

Field Date: 03/26/1999

Form Date: 07/19/1999

Site name(s): 1301 6TH STREET

[Other name(s)]: ** blank **

Mult. list #: ** blank **

Survey names: CITY OF ZEPHYRHILLS HISTORIC PRESERVATION SURVEY

Survey #: ** blank **

National register category: Building(s)

LOCATION & IDENTIFICATION

Street Number/Direction/Name/Type/Suffix Direction: 1301/Direction part not applicable (e.g., no address)/6TH/Street/Direction part not applicable (e.g., no address)

Cross streets nearest/between: NW CORNER OF 6TH ST & 13TH AVE

City/town: ZEPHYRHILLS

In current city limits? Definitely within the limits of city

County: PASCO

Tax parcel #: ** blank **

Subdivision name: ** blank **

Block: ** blank **

Lot no.: ** blank **

Ownership type: Private-individual

Name of pubtract (e.g., park): ** blank **

Route to (or vicinity of): ** blank **

MAPPING

USGS map name/year of publication or revision: ZEPHYRHILLS/1993

Township/Range/Section/Qtr: 26 South/21 East/11/Unspecified by the recorder (FMSF use only)

Irregular section: ** blank **

Landgrant: ** blank **

UTM Zone/Easting/Northing: 17/383572/3124416

Plat or other map (map's name, location): ** blank **

DESCRIPTION

Style: Frame Vernacular: Any date

[Other style]: ** blank **

Exterior plan: Rectangular

[Other exterior plan]: ** blank **

No. stories: 1

Structural system(s): Wood frame

[Other structural system(s)]: ** blank **

Foundation types: Piers

[Other foundation type]: ** blank **

Foundation materials: Not specified by surveyor

[Other foundation materials]: COVERED IN METAL

Exterior fabrics: Drop siding

[Other exterior fabrics] ** blank **

Roof types: Gable

[Other roof types]: ** blank **
Roof materials: Composition shingles
[Other roof materials]: ** blank **
Roof secondary structures (dormers etc): ** blank **
[Other roof secondary structures]: ** blank **
Chimney no.: ** blank **
Chimney materials: ** blank **
[Other chimney materials]: ** blank **
Chimney locations: ** blank **
Windows (types, materials, etc.): SHS, METAL, 2/2
Main entrance (stylistic details): ** blank **
of open porches: 1
of closed porches: ** blank **
of incised porches: ** blank **
Porch locations: E/STOOP/WOOD BRACES
Porch roof types: FRONT GABLE
Exterior ornament: EXPOSED RAFTER TAILS
Interior plan: Unknown Interior Plan
[Other interior plan]: ** blank **
Condition: Fair
Narrative description: ** blank **
Commercial surroundings (proportion): ** blank **
Residential surroundings (proportion): Some cultural resources show quality (>10%-<50%)
Institutional surroundings (proportion): ** blank **
Undeveloped surroundings (proportion): ** blank **
Ancillary features (no., outbldings, etc.): ** blank **
Artifacts or other remains: NONE OBSERVED
FMSF Archaeological form completed? No: Archaeological Form not done

HISTORY

Construction year (e.g. C1933, 1936+, 1936-): C1940
Architect (last name first): ** blank **
Builder (last name first): ** blank **
Change status/year changed/date noted/nature: Altered not according to the Secretary's standards/C1970/03/26/1999/REPLACED WINDOWS
Original, intermediate, present uses/year started/year ended: Residence--private/C1940/1998
[Other uses]: ** blank **
Ownership history (esp. original owners): ** blank **

RESEARCH METHODS

Research methods: Local tax records only; Florida Site File search for this property
[Other research methods]: ** blank **

SURVEYOR'S EVALUATION OF SITE

Potentially elig. for local designation? Ineligible for a local register of important sites
Local register eligible for: ** blank **
Individually elig. for Nat. Register? Ineligible for NR, considered independently
Potential contributor to NR district? Potential contributor, National Register district
Area(s) of historical significance: Community planning & development
[Other historical associations]: ** blank **
Explanation of evaluation: HOUSE RETAINS ENOUGH HISTORIC FABRIC TO BE CONTRIBUTING TO A DISTRICT.

DOCUMENTATION (PHOTOS, PLANS, ARTIFACTS)

Repositories: Collection/Housed/ACC#/Describe ** blank **

RECORDER

Recorder name (last name first): ANDERSON SHERRY


Recorder address and phone: 22 WEST BRYAN ST. #139, SAVANNAH, GA 31401

Recorder affiliation: Other, please describe or elaborate

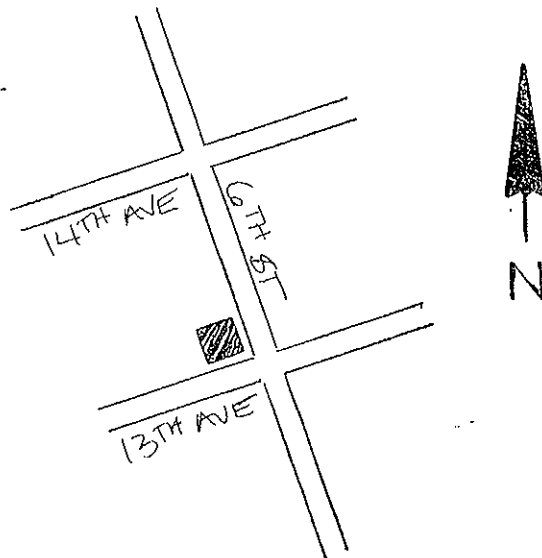
[Other affiliation]: QUATREFOIL CONSULTING

Is text-only supplement file attached? NO supplement file is needed.

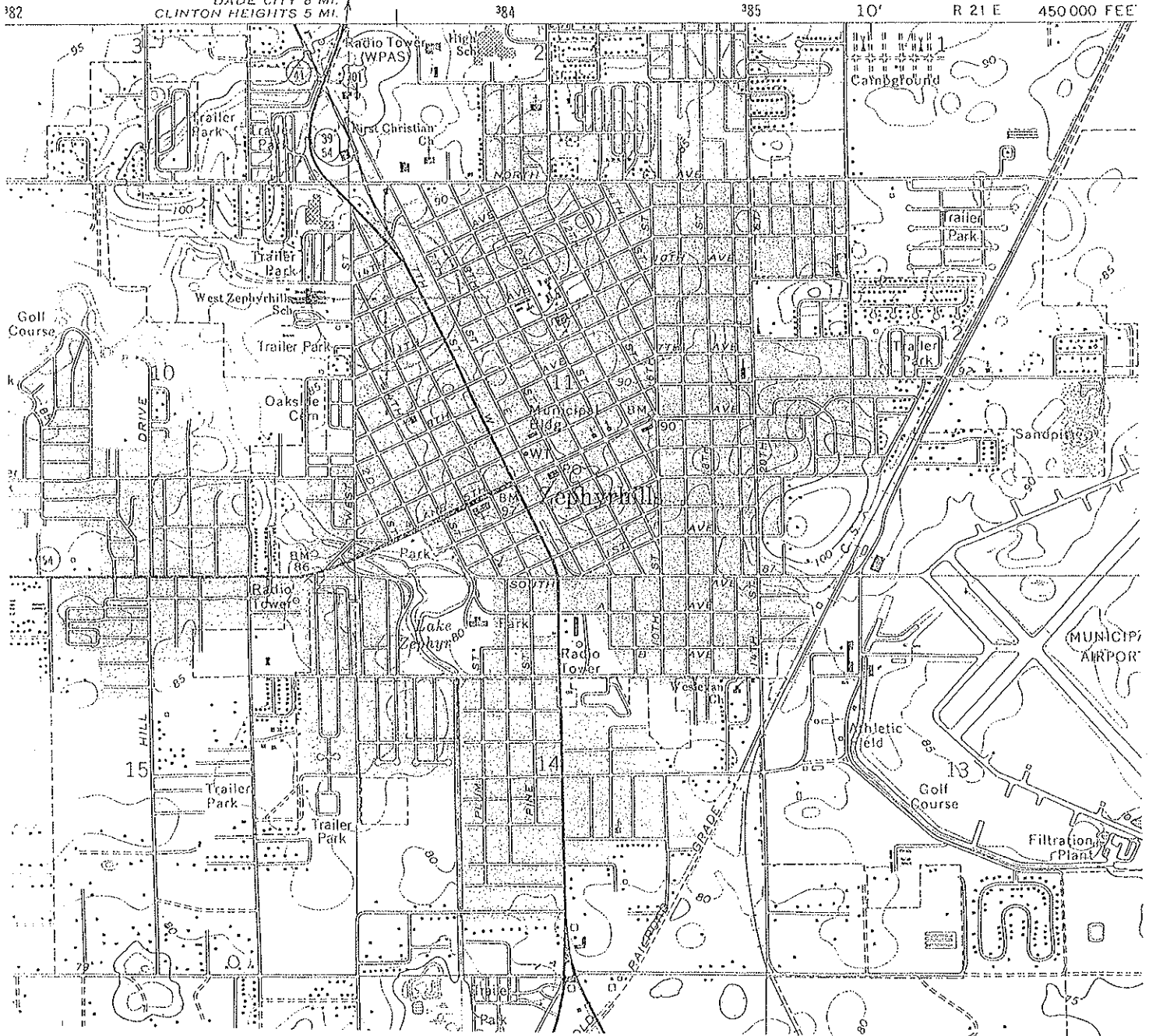
Photograph



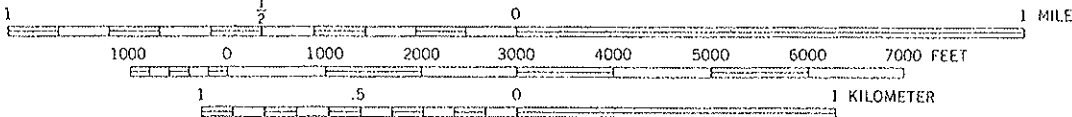
Map



USGS Map



SCALE 1:24 000



CONTOUR INTERVAL 5 FEET
NATIONAL GEODETIC VERTICAL DATUM OF 1929

ZEPHYRHILLS, FLA.
28082-B2-TF-024

1975
PHOTOREVISED 1987
MINOR REVISION 1993

HISTORICAL STRUCTURE FORM

Site #8: PA00998

First site form recorded for this site? Original documentation, site not recorded at FSH

Identifying code (field date): 199901

Recorder #: 319

Field Date: 05/04/1999

Form Date: 07/19/1999

Site name(s): 38427 C AVENUE

[Other name(s)]: ** blank **

Mult. list #: ** blank **

Survey names: CITY OF ZEPHYRHILLS HISTORIC PRESERVATION SURVEY

Survey #: ** blank **

National register category: Building(s)

LOCATION & IDENTIFICATION

Street Number/Direction/Name/Type/Suffix Direction: 38427/Direction part not applicable (e.g., no address)/C/Avenue/Direction part not applicable (e.g., no address)

Cross streets nearest/between: NW CORNER OF C AVE & GALL BLVD

City/town: ZEPHYRHILLS

In current city limits? Definitely within the limits of city

County: PASCO

Tax parcel #: ** blank **

Subdivision name: ** blank **

Block: ** blank **

Lot no.: ** blank **

Ownership type: Private-individual

Name of pubtract (e.g., park): ** blank **

Route to (or vicinity of): ** blank **

MAPPING

USGS map name/year of publication or revision: ZEPHYRHILLS/1993

Township/Range/Section/Qtr: 26 South/21 East/14/Unspecified by the recorder (FMSF use only)

Irregular section: ** blank **

Landgrant: ** blank **

UTM Zone/Easting/Northing: 17/384098/3122868

Plat or other map (map's name, location): ** blank **

DESCRIPTION

Style: Masonry Vernacular: Brick, block, stone; any date

[Other style]: ** blank **

Exterior plan: Rectangular

[Other exterior plan]: ** blank **

No. stories: 1

Structural system(s): Wood frame

[Other structural system(s)]: ** blank **

Foundation types: Piers

[Other foundation type]: ** blank **

Foundation materials: Concrete block

[Other foundation materials]: ** blank **

Exterior fabrics: Asbestos, shingles or siding

[Other exterior fabrics] ** blank **

Roof types: Gable

[Other roof types]: ** blank **

Roof materials: Composition shingles
[Other roof materials]: ** blank **
Roof secondary structures (dormers etc): ** blank **
[Other roof secondary structures]: ** blank **
Chimney no.: 2
Chimney materials: Metal
[Other chimney materials]: ** blank **
Chimney locations: INT S SLOPE
Windows (types, materials, etc.): CASEMENT, WOOD, 3; SHS, METAL, 2/2; JALOUSIE, METAL, MULTI
Main entrance (stylistic details): ** blank **
of open porches: 1
of closed porches: ** blank **
of incised porches: ** blank **
Porch locations: S/2 BAY/WOOD SUPPORTS
Porch roof types: SHED
Exterior ornament: ** blank **
Interior plan: Unknown Interior Plan
[Other interior plan]: ** blank **
Condition: Good
Narrative description: ** blank **
Commercial surroundings (proportion): ** blank **
Residential surroundings (proportion): Some cultural resources show quality (>10%-<50%)
Institutional surroundings (proportion): ** blank **
Undeveloped surroundings (proportion): ** blank **
Ancillary features (no., outbldings, etc.): ** blank **
Artifacts or other remains: NONE OBSERVED
FMSF Archaeological form completed? No: Archaeological Form not done

HISTORY

Construction year (e.g. C1933, 1936+, 1936-): C1949
Architect (last name first): ** blank **
Builder (last name first): ** blank **
Change status/year changed/date noted/nature: Altered not according to the Secretary's standards/C1960/05/04/1999/REPLACED SIDING; Attached room(s) added after original constr. date/C1960/05/04/1999/REAR (N) SHED ADDITION
Original, intermediate, present uses/year started/year ended: Residence--private/C1949/1998
[Other uses]: ** blank **
Ownership history (esp. original owners): ** blank **

RESEARCH METHODS

Research methods: Local tax records only; Florida Site File search for this property
[Other research methods]: ** blank **

SURVEYOR'S EVALUATION OF SITE

Potentially elig. for local designation? Ineligible for a local register of important sites
Local register eligible for: ** blank **
Individually elig. for Nat. Register? Ineligible for NR, considered independently
Potential contributor to NR district? Potential contributor, National Register district
Area(s) of historical significance: Community planning & development
[Other historical associations]: ** blank **
Explanation of evaluation: HOUSE RETAINS ENOUGH HISTORIC FABRIC TO BE CONTRIBUTING TO A DISTRICT.

DOCUMENTATION (PHOTOS, PLANS, ARTIFACTS)

Repositories: Collection/Housed/ACC#/Describe ** blank **

RECORDER

Recorder name (last name first): ANDERSON SHERRY


Recorder address and phone: 22 WEST BRYAN ST. #139, SAVANNAH, GA 31401

Recorder affiliation: Other, please describe or elaborate

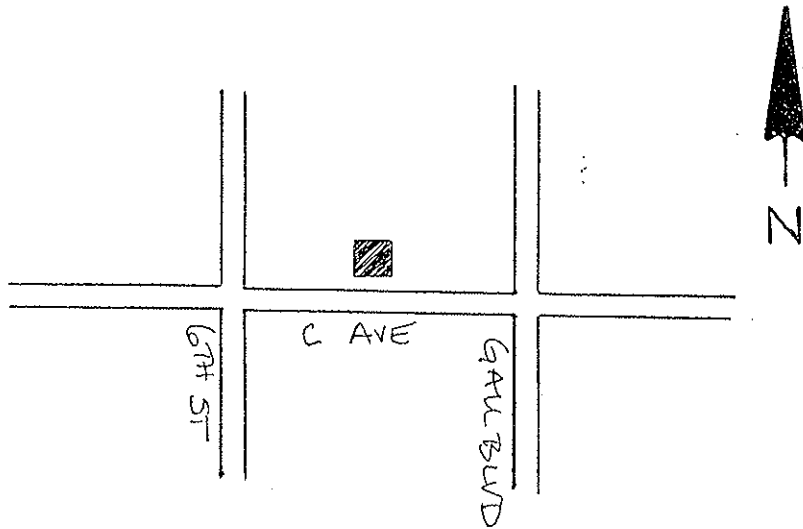
[Other affiliation]: QUATREFOIL CONSULTING

Is text-only supplement file attached? NO supplement file is needed.

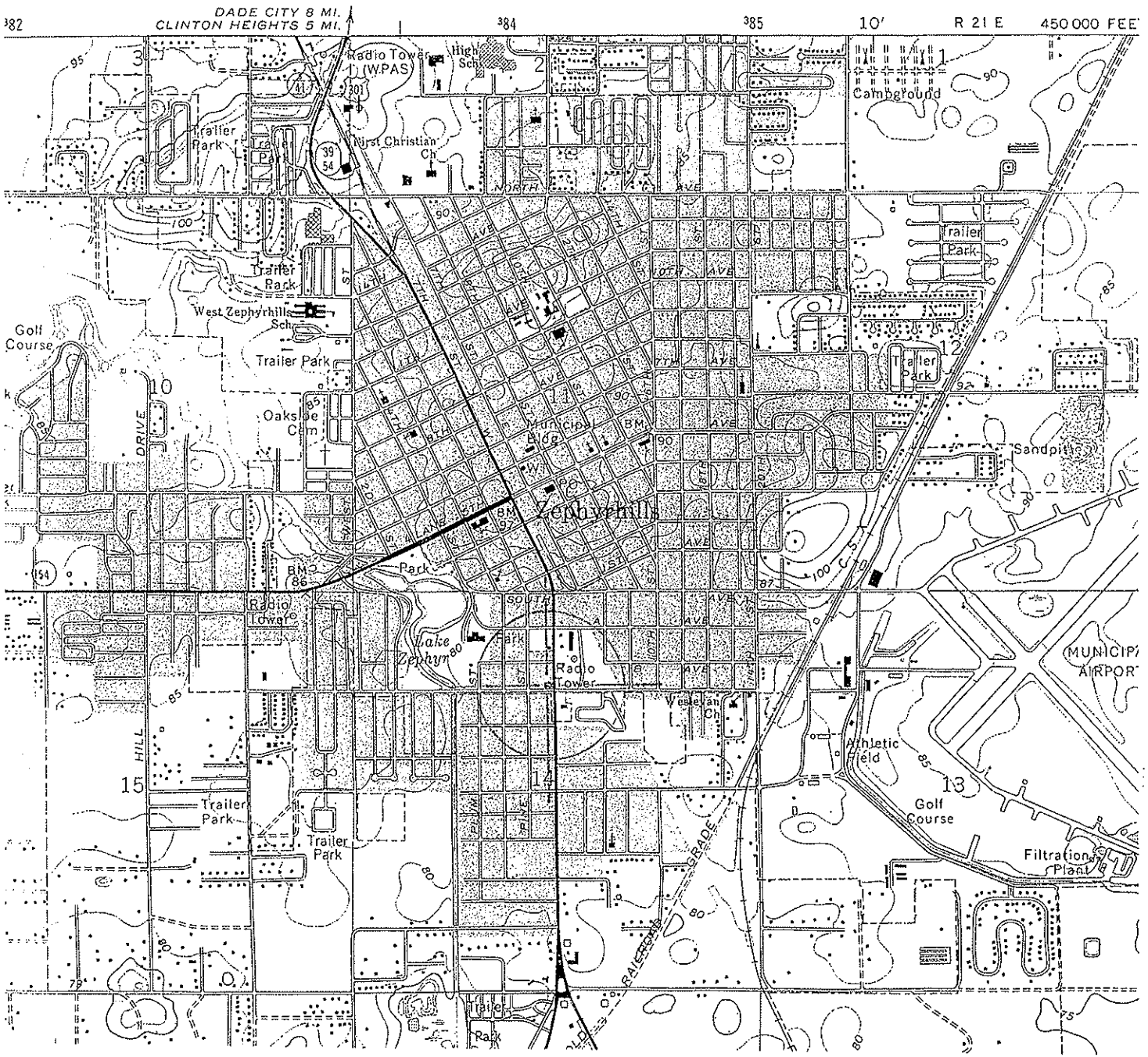
Photograph




Map



USGS Map



SCALE 1:24 000



CONTOUR INTERVAL 5 FEET
NATIONAL GEODETIC VERTICAL DATUM OF 1929

ZEPHYRHILLS, FLA.

28082-B2-TF-024

1975
PHOTOREVISED 1987
MINOR REVISION 1993

HISTORICAL STRUCTURE FORM

Site #8: PA01009

First site form recorded for this site? Original documentation, site not recorded at FSF

Identifying code (field date): 199901

Recorder #: 330

Field Date: 05/04/1999

Form Date: 07/19/1999

Site name(s): 38541 1ST AVENUE

[Other name(s)]: ** blank **

Mult. list #: ** blank **

Survey names: CITY OF ZEPHYRHILLS HISTORIC PRESERVATION SURVEY

Survey #: ** blank **

National register category: Building(s)

LOCATION & IDENTIFICATION

Street Number/Direction/Name/Type/Suffix Direction: 38541/Direction part not applicable (e.g., no address)/1ST/Avenue/Direction part not applicable (e.g., no address)

Cross streets nearest/between: NE CORNER OF 1ST ST & 1ST AVE

City/town: ZEPHYRHILLS

In current city limits? Definitely within the limits of city

County: PASCO

Tax parcel #: ** blank **

Subdivision name: ** blank **

Block: ** blank **

Lot no.: ** blank **

Ownership type: Private-individual

Name of pubtract (e.g., park): ** blank **

Route to (or vicinity of): ** blank **

MAPPING

USGS map name/year of publication or revision: ZEPHYRHILLS/1993

Township/Range/Section/Qtr: 26 South/21 East/11/Unspecified by the recorder (FMSF use only)

Irregular section: ** blank **

Landgrant: ** blank **

UTM Zone/Easting/Northing: 17/384371/3123308

Plat or other map (map's name, location): ** blank **

DESCRIPTION

Style: Frame Vernacular: Any date

[Other style]: ** blank **

Exterior plan: Irregular

[Other exterior plan]: ** blank **

No. stories: 1

Structural system(s): Wood frame

[Other structural system(s)]: ** blank **

Foundation types: Piers

[Other foundation type]: ** blank **

Foundation materials: Concrete block

[Other foundation materials]: WITH CB INFILL

Exterior fabrics: Drop siding

[Other exterior fabrics] ** blank **

Roof types: Gable

[Other roof types]: ** blank **

Roof materials: Composition shingles
[Other roof materials]: ** blank **
Roof secondary structures (dormers etc): ** blank **
[Other roof secondary structures]: ** blank **
Chimney no.: ** blank **
Chimney materials: ** blank **
[Other chimney materials]: ** blank **
Chimney locations: ** blank **
Windows (types, materials, etc.): SHS, METAL, 4/4, 6/6 AND 8/8
Main entrance (stylistic details): ** blank **
of open porches: 1
of closed porches: ** blank **
of incised porches: ** blank **
Porch locations: S/SCREENED
Porch roof types: SHED
Exterior ornament: ** blank **
Interior plan: Unknown Interior Plan
[Other interior plan]: ** blank **
Condition: Good
Narrative description: HOUSE HAS A REAR GABLED WING
Commercial surroundings (proportion): ** blank **
Residential surroundings (proportion): Some cultural resources show quality (>10%<50%)
Institutional surroundings (proportion): ** blank **
Undeveloped surroundings (proportion): ** blank **
Ancillary features (no., outbldings, etc.): NONHISTORIC METAL SHED
Artifacts or other remains: NONE OBSERVED
FMSF Archaeological form completed? No: Archaeological Form not done

HISTORY

Construction year (e.g. C1933, 1936+, 1936-): C1945
Architect (last name first): ** blank **
Builder (last name first): ** blank **
Change status/year changed/date noted/nature: Altered not according to the Secretary's standards/C1985/05/04/1999/REPLACED WINDOWS; Attached room(s) added after original constr. date/C1950/05/04/1999/REAR (N) SHED ADDITION; Attached room(s) added after original constr. date/C1950/05/04/1999/FRONT (S) SCREENED PORCH
Original, intermediate, present uses/year started/year ended: Residence--private/C1945/1998
[Other uses]: ** blank **
Ownership history (esp. original owners): ** blank **

RESEARCH METHODS

Research methods: Local tax records only; Florida Site File search for this property
[Other research methods]: ** blank **

SURVEYOR'S EVALUATION OF SITE

Potentially elig. for local designation? Ineligible for a local register of important sites
Local register eligible for: ** blank **
Individually elig. for Nat. Register? Ineligible for NR, considered independently
Potential contributor to NR district? Potential contributor, National Register district
Area(s) of historical significance: Community planning & development
[Other historical associations]: ** blank **
Explanation of evaluation: HOUSE RETAINS ENOUGH HISTORIC FABRIC TO BE CONTRIBUTING TO A DISTRICT.

DOCUMENTATION (PHOTOS, PLANS, ARTIFACTS)

Repositories: Collection/Housed/ACC#/Describe ** blank **

RECORDER

Recorder name (last name first): ANDERSON SHERRY

Recorder address and phone: 22 WEST BRYAN ST. #139, SAVANNAH, GA 31401

Recorder affiliation: Other, please describe or elaborate

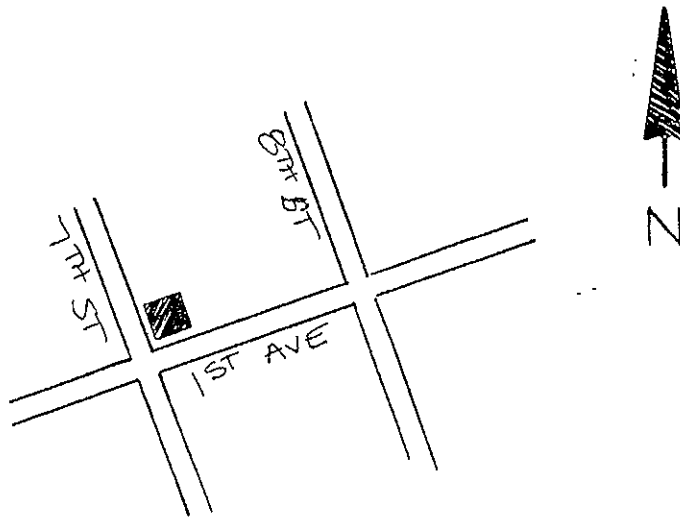
[Other affiliation]: QUATREFOIL CONSULTING

Is text-only supplement file attached? NO supplement file is needed.

Photograph



Map



HISTORICAL STRUCTURE FORM

Site #8: PA01013

First site form recorded for this site? Original documentation, site not recorded at FSF

Identifying code (field date): 199901

Recorder #: 334

Field Date: 05/04/1999

Form Date: 07/19/1999

Site name(s): 38424 2ND AVENUE

[Other name(s)]: ** blank **

Mult. list #: ** blank **

Survey names: CITY OF ZEPHYRHILLS HISTORIC PRESERVATION SURVEY

Survey #: ** blank **

National register category: Building(s)

LOCATION & IDENTIFICATION

Street Number/Direction/Name/Type/Suffix Direction: 38424/Direction part not applicable (e.g., no address)/2ND/Avenue/Direction part not applicable (e.g., no address)

Cross streets nearest/between: S SIDE OF AVE, BETWEEN 6TH & 7TH ST

City/town: ZEPHYRHILLS

In current city limits? Definitely within the limits of city

County: PASCO

Tax parcel #: ** blank **

Subdivision name: ** blank **

Block: ** blank **

Lot no.: ** blank **

Ownership type: Private-individual

Name of pubtract (e.g., park): ** blank **

Route to (or vicinity of): ** blank **

MAPPING

USGS map name/year of publication or revision: ZEPHYRHILLS/1993

Township/Range/Section/Qtr: 26 South/21 East/11/Unspecified by the recorder (FMSF use only)

Irregular section: ** blank **

Landgrant: ** blank **

UTM Zone/Easting/Northing: 17/384125/3123394

Plat or other map (map's name, location): ** blank **

DESCRIPTION

Style: Frame Vernacular: Any date

[Other style]: ** blank **

Exterior plan: Rectangular

[Other exterior plan]: ** blank **

No. stories: 1

Structural system(s): Wood frame

[Other structural system(s)]: ** blank **

Foundation types: Piers

[Other foundation type]: ** blank **

Foundation materials: Concrete block

[Other foundation materials]: ** blank **

Exterior fabrics: Vinyl

[Other exterior fabrics] ** blank **

Roof types: Intersecting gables (cross-gabled)

[Other roof types]: ** blank **

Roof materials: Sheet metal: 5V crimp
[Other roof materials]: ** blank **
Roof secondary structures (dormers etc): ** blank **
[Other roof secondary structures]: ** blank **
Chimney no.: 1
Chimney materials: Brick
[Other chimney materials]: ** blank **
Chimney locations: EXT E END
Windows (types, materials, etc.): AWNING, METAL, 3; SHS, METAL, 2/2
Main entrance (stylistic details): ** blank **
of open porches: 1
of closed porches: ** blank **
of incised porches: ** blank **
Porch locations: N/3 BAY/METAL SUPPORTS/PARTIALLY RECESSED
Porch roof types: FRONT GABLE
Exterior ornament: EXPOSED RAFTER TAILS
Interior plan: Unknown Interior Plan
[Other interior plan]: ** blank **
Condition: Good
Narrative description: ** blank **
Commercial surroundings (proportion): ** blank **
Residential surroundings (proportion): Some cultural resources show quality (>10%-<50%)
Institutional surroundings (proportion): ** blank **
Undeveloped surroundings (proportion): ** blank **
Ancillary features (no., outbldings, etc.): ** blank **
Artifacts or other remains: NONE OBSERVED
FMSF Archaeological form completed? No: Archaeological Form not done

HISTORY

Construction year (e.g. C1933, 1936+, 1936-): C1945
Architect (last name first): ** blank **
Builder (last name first): ** blank **
Change status/year changed/date noted/nature: Altered not according to the Secretary's standards/C1975/05/04/1999/REPLACED WINDOWS AND SIDING; Altered not according to the Secretary's standards/C1975/05/04/1999/REPLACED PORCH SUPPORTS; BRICK ENCLOSURE; Attached room(s) added after original constr. date/C1975/05/04/1999/REAR SHED ADDITION AND REAR CARPORT
Original, intermediate, present uses/year started/year ended: Residence--private/C1945/1998
[Other uses]: ** blank **
Ownership history (esp. original owners): ** blank **

RESEARCH METHODS

Research methods: Local tax records only; Florida Site File search for this property
[Other research methods]: ** blank **

SURVEYOR'S EVALUATION OF SITE

Potentially elig. for local designation? Ineligible for a local register of important sites
Local register eligible for: ** blank **
Individually elig. for Nat. Register? Ineligible for NR, considered independently
Potential contributor to NR district? Potential contributor, National Register district
Area(s) of historical significance: Community planning & development
[Other historical associations]: ** blank **
Explanation of evaluation: HOUSE RETAINS ENOUGH HISTORIC FABRIC TO BE CONTRIBUTING TO A DISTRICT.

DOCUMENTATION (PHOTOS, PLANS, ARTIFACTS)

Repositories: Collection/Housed/ACC#/Describe ** blank **

RECORDER

Recorder name (last name first): ANDERSON SHERRY

Recorder address and phone: 22 WEST BRYAN ST. #139, SAVANNAH, GA 31401

Recorder affiliation: Other, please describe or elaborate

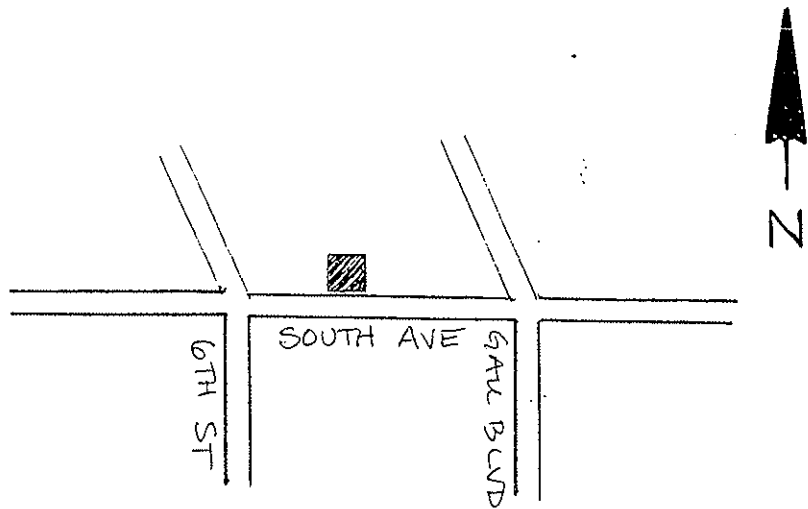
[Other affiliation]: QUATREFOIL CONSULTING

Is text-only supplement file attached? NO supplement file is needed.

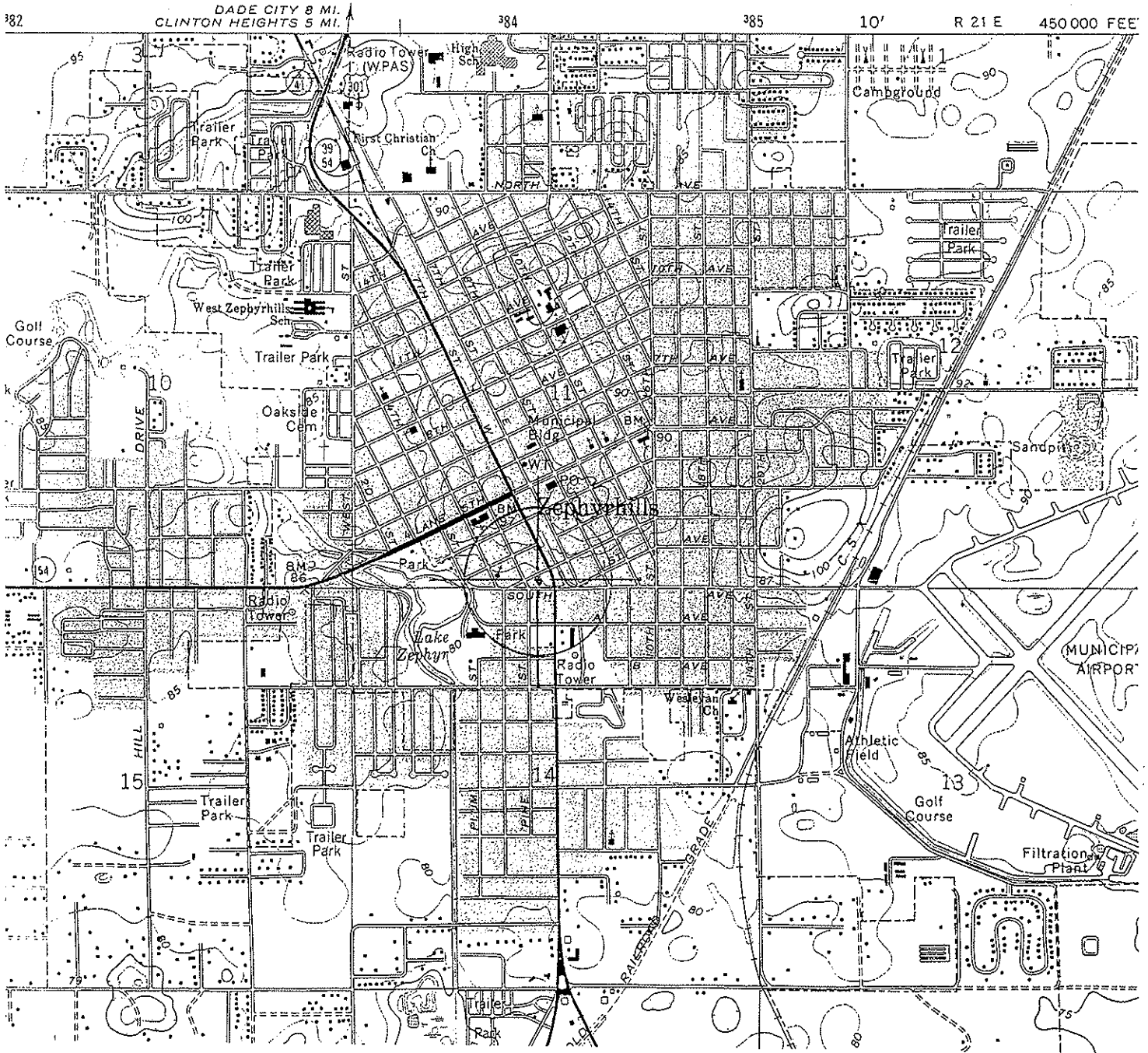
Photograph



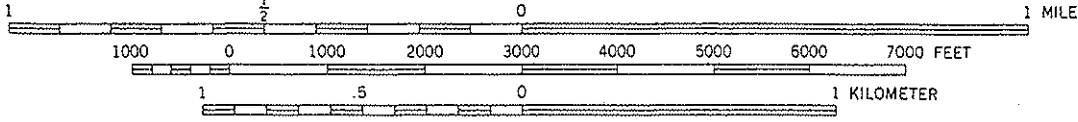
Map



USGS Map



SCALE 1:24 000



CONTOUR INTERVAL 5 FEET
NATIONAL GEODETIC VERTICAL DATUM OF 1929

ZEPHYRHILLS, FLA.
28082-B2-TF-024

1975
PHOTOREVISED 1987
MINOR REVISION 1993

HISTORICAL STRUCTURE FORM

Site #8: PA01014

First site form recorded for this site? Original documentation, site not recorded at FSF

Identifying code (field date): 199901

Recorder #: 335

Field Date: 05/04/1999

Form Date: 07/19/1999

Site name(s): 38418 2ND AVENUE

[Other name(s)]: ** blank **

Mult. list #: ** blank **

Survey names: CITY OF ZEPHYRHILLS HISTORIC PRESERVATION SURVEY

Survey #: ** blank **

National register category: Building(s)

LOCATION & IDENTIFICATION

Street Number/Direction/Name/Type/Suffix Direction: 38418/Direction part not applicable (e.g., no address)/2ND/Avenue/Direction part not applicable (e.g., no address)

Cross streets nearest/between: SE CORNER OF 2ND AVE & 6TH ST

City/town: ZEPHYRHILLS

In current city limits? Definitely within the limits of city

County: PASCO

Tax parcel #: ** blank **

Subdivision name: ** blank **

Block: ** blank **

Lot no.: ** blank **

Ownership type: Private-individual

Name of pubtract (e.g., park): ** blank **

Route to (or vicinity of): ** blank **

MAPPING

USGS map name/year of publication or revision: ZEPHYRHILLS/1993

Township/Range/Section/Qtr: 26 South/21 East/11/Unspecified by the recorder (FMSF use only)

Irregular section: ** blank **

Landgrant: ** blank **

UTM Zone/Easting/Northing: 17/384119/3123380

Plat or other map (map's name, location): ** blank **

DESCRIPTION

Style: Frame Vernacular: Any date

[Other style]: ** blank **

Exterior plan: Irregular

[Other exterior plan]: ** blank **

No. stories: 1

Structural system(s): Wood frame

[Other structural system(s)]: ** blank **

Foundation types: Piers

[Other foundation type]: ** blank **

Foundation materials: Concrete block

[Other foundation materials]: ** blank **

Exterior fabrics: Vinyl

[Other exterior fabrics] ** blank **

Roof types: Hip

[Other roof types]: ** blank **

Roof materials: Sheet metal: 5V crimp
[Other roof materials]: ** blank **
Roof secondary structures (dormers etc): ** blank **
[Other roof secondary structures]: ** blank **
Chimney no.: ** blank **
Chimney materials: ** blank **
[Other chimney materials]: ** blank **
Chimney locations: ** blank **
Windows (types, materials, etc.): AWNING, METAL, 3; DHS, WOOD, 1/1
Main entrance (stylistic details): ** blank **
of open porches: ** blank **
of closed porches: ** blank **
of incised porches: ** blank **
Porch locations: ** blank **
Porch roof types: ** blank **
Exterior ornament: EXPOSED RAFTER TAILS
Interior plan: Unknown Interior Plan
[Other interior plan]: ** blank **
Condition: Fair
Narrative description: ** blank **
Commercial surroundings (proportion): ** blank **
Residential surroundings (proportion): Some cultural resources show quality (>10%<50%)
Institutional surroundings (proportion): ** blank **
Undeveloped surroundings (proportion): ** blank **
Ancillary features (no., outbldings, etc.): ** blank **
Artifacts or other remains: NONE OBSERVED
FMSF Archaeological form completed? No: Archaeological Form not done

HISTORY

Construction year (e.g. C1933, 1936+, 1936-): C1930
Architect (last name first): ** blank **
Builder (last name first): ** blank **
Change status/year changed/date noted/nature: Altered not according to the Secretary's standards/C1975/05/04/1999/REPLACED SIDING; Attached room(s) added after original constr. date/C1975/05/04/1999/W SHED ADDITIONS
Original, intermediate, present uses/year started/year ended: Residence--private/C1930/1998
[Other uses]: ** blank **
Ownership history (esp. original owners): ** blank **

RESEARCH METHODS

Research methods: Local tax records only; Florida Site File search for this property
[Other research methods]: ** blank **

SURVEYOR'S EVALUATION OF SITE

Potentially elig. for local designation? Ineligible for a local register of important sites
Local register eligible for: ** blank **
Individually elig. for Nat. Register? Ineligible for NR, considered independently
Potential contributor to NR district? Potential contributor, National Register district
Area(s) of historical significance: Community planning & development
[Other historical associations]: ** blank **
Explanation of evaluation: HOUSE RETAINS ENOUGH HISTORIC FABRIC TO BE CONTRIBUTING TO A DISTRICT.

DOCUMENTATION (PHOTOS, PLANS, ARTIFACTS)

Repositories: Collection/Housed/ACC#/Describe ** blank **

RECORDER

Recorder name (last name first): ANDERSON SHERRY

Recorder address and phone: 22 WEST BRYAN ST. #139, SAVANNAH, GA 31401

Recorder affiliation: Other, please describe or elaborate

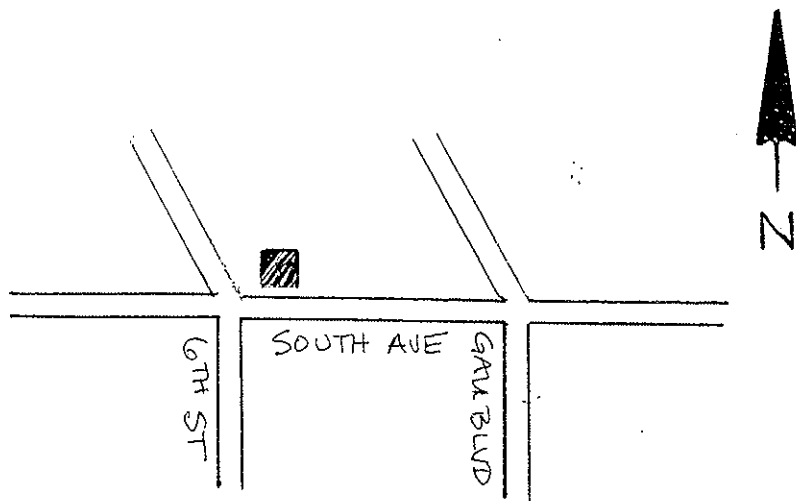
[Other affiliation]: QUATREFOIL CONSULTING

Is text-only supplement file attached? NO supplement file is needed.


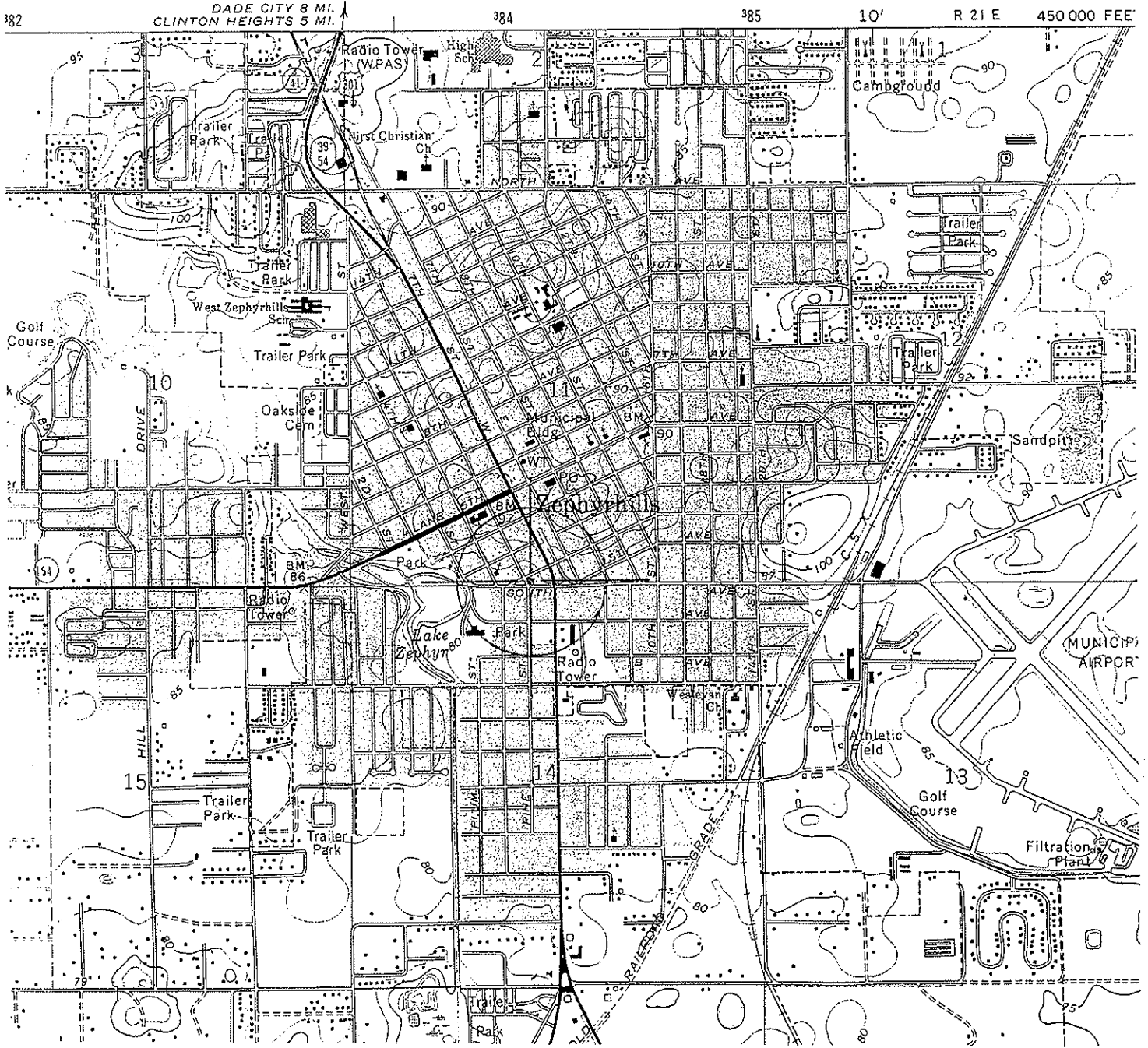
Photograph



Map



USGS Map



CONTOUR INTERVAL 5 FEET
 NATIONAL GEODETIC VERTICAL DATUM OF 1929

ZEPHYRHILLS, FLA.
 28082-B2-TF-024
 1975
 PHOTOREVISED 1987
 MINOR REVISION 1993

HISTORICAL STRUCTURE FORM

Site #8: PA01018

First site form recorded for this site? Original documentation, site not recorded at FSF

Identifying code (field date): 199901

Recorder #: 339

Field Date: 05/04/1999

Form Date: 07/19/1999

Site name(s): 38338 3RD AVENUE

[Other name(s)]: ** blank **

Mult. list #: ** blank **

Survey names: CITY OF ZEPHYRHILLS HISTORIC PRESERVATION SURVEY

Survey #: ** blank **

National register category: Building(s)

LOCATION & IDENTIFICATION

Street Number/Direction/Name/Type/Suffix Direction: 38338/Direction part not applicable (e.g., no address)/3RD/Avenue/Direction part not applicable (e.g., no address)

Cross streets nearest/between: S SIDE OF AVE, BETWEEN 5TH & 6TH ST

City/town: ZEPHYRHILLS

In current city limits? Definitely within the limits of city

County: PASCO

Tax parcel #: ** blank **

Subdivision name: ** blank **

Block: ** blank **

Lot no.: ** blank **

Ownership type: Private-individual

Name of pubtract (e.g., park): ** blank **

Route to (or vicinity of): ** blank **

MAPPING

USGS map name/year of publication or revision: ZEPHYRHILLS/1993

Township/Range/Section/Qtr: 26 South/21 East/11/Unspecified by the recorder (FMSF use only)

Irregular section: ** blank **

Landgrant: ** blank **

UTM Zone/Easting/Northing: 17/384040/3123338

Plat or other map (map's name, location): ** blank **

DESCRIPTION

Style: Frame Vernacular: Any date

[Other style]: ** blank **

Exterior plan: Rectangular

[Other exterior plan]: ** blank **

No. stories: 1

Structural system(s): Wood frame

[Other structural system(s)]: ** blank **

Foundation types: Piers

[Other foundation type]: ** blank **

Foundation materials: Not specified by surveyor

[Other foundation materials]: COVERED IN METAL

Exterior fabrics: Vinyl

[Other exterior fabrics] ** blank **

Roof types: Gable

[Other roof types]: ** blank **

Roof materials: Composition shingles
[Other roof materials]: ** blank **
Roof secondary structures (dormers etc): ** blank **
[Other roof secondary structures]: ** blank **
Chimney no.: ** blank **
Chimney materials: ** blank **
[Other chimney materials]: ** blank **
Chimney locations: ** blank **
Windows (types, materials, etc.): DHS, WOOD, 1/1
Main entrance (stylistic details): ** blank **
of open porches: ** blank **
of closed porches: ** blank **
of incised porches: ** blank **
Porch locations: ** blank **
Porch roof types: ** blank **
Exterior ornament: EXPOSED RAFTER TAILS
Interior plan: Unknown Interior Plan
[Other interior plan]: ** blank **
Condition: Excellent
Narrative description: ** blank **
Commercial surroundings (proportion): ** blank **
Residential surroundings (proportion): Some cultural resources show quality (>10%<50%)
Institutional surroundings (proportion): ** blank **
Undeveloped surroundings (proportion): ** blank **
Ancillary features (no., outbldings, etc.): NONHISTORIC METAL SHED
Artifacts or other remains: NONE OBSERVED
FMSF Archaeological form completed? No: Archaeological Form not done

HISTORY

Construction year (e.g. C1933, 1936+, 1936-): C1930
Architect (last name first): ** blank **
Builder (last name first): ** blank **
Change status/year changed/date noted/nature: Altered not according to the Secretary's standards/C1995/05/04/1999/REPLACED SIDING
Original, intermediate, present uses/year started/year ended: Residence--private/C1930/1998
[Other uses]: ** blank **
Ownership history (esp. original owners): ** blank **

RESEARCH METHODS

Research methods: Local tax records only; Florida Site File search for this property
[Other research methods]: ** blank **

SURVEYOR'S EVALUATION OF SITE

Potentially elig. for local designation? Ineligible for a local register of important sites
Local register eligible for: ** blank **
Individually elig. for Nat. Register? Ineligible for NR, considered independently
Potential contributor to NR district? Potential contributor, National Register district
Area(s) of historical significance: Community planning & development
[Other historical associations]: ** blank **
Explanation of evaluation: HOUSE RETAINS ENOUGH HISTORIC FABRIC TO BE CONTRIBUTING TO A DISTRICT.

DOCUMENTATION (PHOTOS, PLANS, ARTIFACTS)

Repositories: Collection/Housed/ACC#/Describe ** blank **

RECORDER

Recorder name (last name first): ANDERSON SHERRY


Recorder address and phone: 22 WEST BRYAN ST. #139, SAVANNAH, GA 31401

Recorder affiliation: Other, please describe or elaborate

[Other affiliation]: QUATREFOIL CONSULTING

Is text-only supplement file attached? NO supplement file is needed.

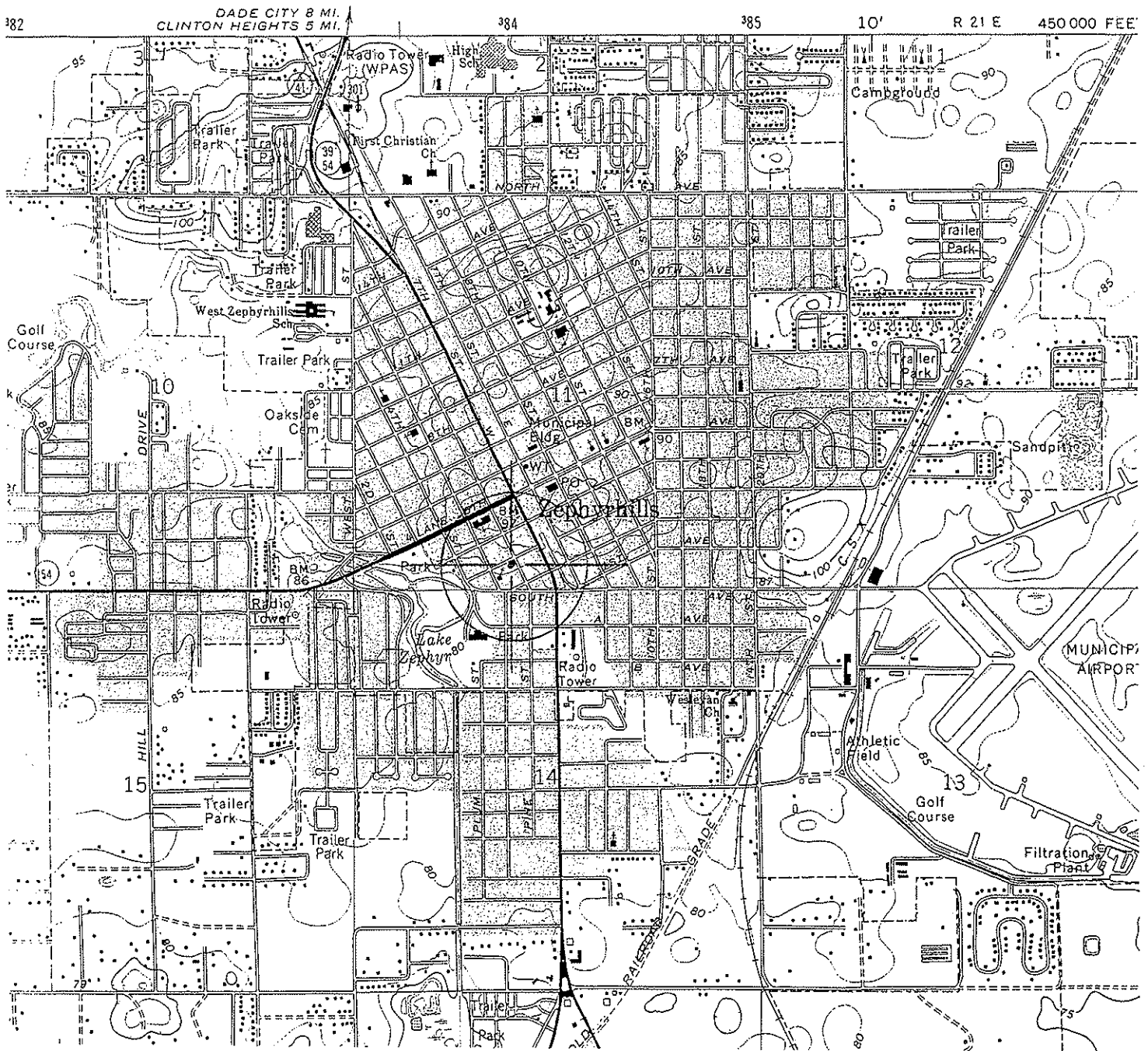
Photograph



Map



USGS Map



SCALE 1:24 000

1 1/2 0 1 MILE

1000 0 1000 2000 3000 4000 5000 6000 7000 FEET

1 0.5 0 1 KILOMETER

CONTOUR INTERVAL 5 FEET
NATIONAL GEODETIC VERTICAL DATUM OF 1929

ZEPHYRHILLS, FLA.
28082-B2-TF-024

1975
PHOTOREVISED 1987
MINOR REVISION 1993

HISTORICAL STRUCTURE FORM

Site #8: PA01023

First site form recorded for this site? Original documentation, site not recorded at FSF

Identifying code (field date): 199901

Recorder #: 344

Field Date: 05/04/1999

Form Date: 07/19/1999

Site name(s): 38402 4TH AVENUE

[Other name(s)]: ** blank **

Mult. list #: ** blank **

Survey names: CITY OF ZEPHYRHILLS HISTORIC PRESERVATION SURVEY

Survey #: ** blank **

National register category: Building(s)

LOCATION & IDENTIFICATION

Street Number/Direction/Name/Type/Suffix Direction: 38402/Direction part not applicable (e.g., no address)/4TH/Avenue/Direction part not applicable (e.g., no address)

Cross streets nearest/between: S SIDE OF AVE, BTWN GALL BLVD&6TH ST

City/town: SEPHYRHILLS

In current city limits? Definitely within the limits of city

County: PASCO

Tax parcel #: ** blank **

Subdivision name: ** blank **

Block: ** blank **

Lot no.: ** blank **

Ownership type: Private-individual

Name of pubtract (e.g., park): ** blank **

Route to (or vicinity of): ** blank **

MAPPING

USGS map name/year of publication or revision: ZEPHYRHILLS/1993

Township/Range/Section/Qtr: 26 South/21 East/11/Unspecified by the recorder (FMSF use only)

Irregular section: ** blank **

Landgrant: ** blank **

UTM Zone/Easting/Northing: 17/384070/3123521

Plat or other map (map's name, location): ** blank **

DESCRIPTION

Style: Frame Vernacular: Any date

[Other style]: ** blank **

Exterior plan: Rectangular

[Other exterior plan]: ** blank **

No. stories: 2

Structural system(s): Wood frame

[Other structural system(s)]: ** blank **

Foundation types: Piers

[Other foundation type]: ** blank **

Foundation materials: Concrete block; Brick

[Other foundation materials]: ** blank **

Exterior fabrics: Asbestos, shingles or siding

[Other exterior fabrics] ** blank **

Roof types: Gable

[Other roof types]: ** blank **

Roof materials: *Composition shingles*
[Other roof materials]: *** blank ***
Roof secondary structures (dormers etc): *** blank ***
[Other roof secondary structures]: *** blank ***
Chimney no.: *** blank ***
Chimney materials: *** blank ***
[Other chimney materials]: *** blank ***
Chimney locations: *** blank ***
Windows (types, materials, etc.): *DHS, WOOD, 1/1*
Main entrance (stylistic details): *TWO FRONT DOORS*
of open porches: *1*
of closed porches: *** blank ***
of incised porches: *** blank ***
Porch locations: *N/Y-SUPPORTS/X-RAILING*
Porch roof types: *HIP*
Exterior ornament: *** blank ***
Interior plan: *Unknown Interior Plan*
[Other interior plan]: *** blank ***
Condition: *Fair*
Narrative description: *** blank ***
Commercial surroundings (proportion): *** blank ***
Residential surroundings (proportion): *Some cultural resources show quality (>10%-<50%)*
Institutional surroundings (proportion): *** blank ***
Undeveloped surroundings (proportion): *** blank ***
Ancillary features (no., outbldings, etc.): *EXTERIOR MEAL STAIR OFF REAR*
Artifacts or other remains: *NONE OBSERVED*
FMSF Archaeological form completed? *No: Archaeological Form not done*

HISTORY

Construction year (e.g. C1933, 1936+, 1936-): *C1930*
Architect (last name first): *** blank ***
Builder (last name first): *** blank ***
Change status/year changed/date noted/nature: *Altered not according to the Secretary's standards/C1970/05/04/1999/REPLACED SIDING*
Original, intermediate, present uses/year started/year ended: *Apartment/C1930/1998*
[Other uses]: *** blank ***
Ownership history (esp. original owners): *** blank ***

RESEARCH METHODS

Research methods: *Local tax records only; Florida Site File search for this property*
[Other research methods]: *** blank ***

SURVEYOR'S EVALUATION OF SITE

Potentially elig. for local designation? *Ineligible for a local register of important sites*
Local register eligible for: *** blank ***
Individually elig. for Nat. Register? *Ineligible for NR, considered independently*
Potential contributor to NR district? *Potential contributor, National Register district*
Area(s) of historical significance: *Community planning & development*
[Other historical associations]: *** blank ***
Explanation of evaluation: *HOUSE RETAINS ENOUGH HISTORIC FABRIC TO BE CONTRIBUTING TO A DISTRICT.*

DOCUMENTATION (PHOTOS, PLANS, ARTIFACTS)

Repositories: Collection/Housed/ACC#/Describe *** blank ***

RECORDER

Recorder name (last name first): ANDERSON SHERRY

Recorder address and phone: 22 WEST BRYAN ST. #139, SAVANNAH, GA 31401

Recorder affiliation: Other, please describe or elaborate

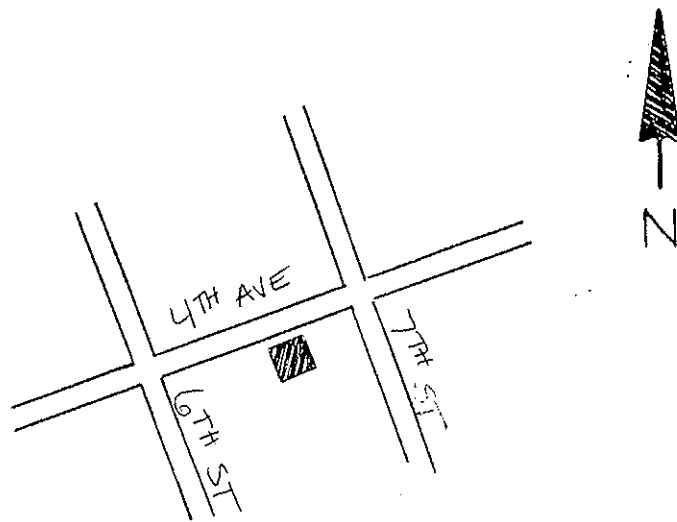
[Other affiliation]: QUATREFOIL CONSULTING

Is text-only supplement file attached? NO supplement file is needed.

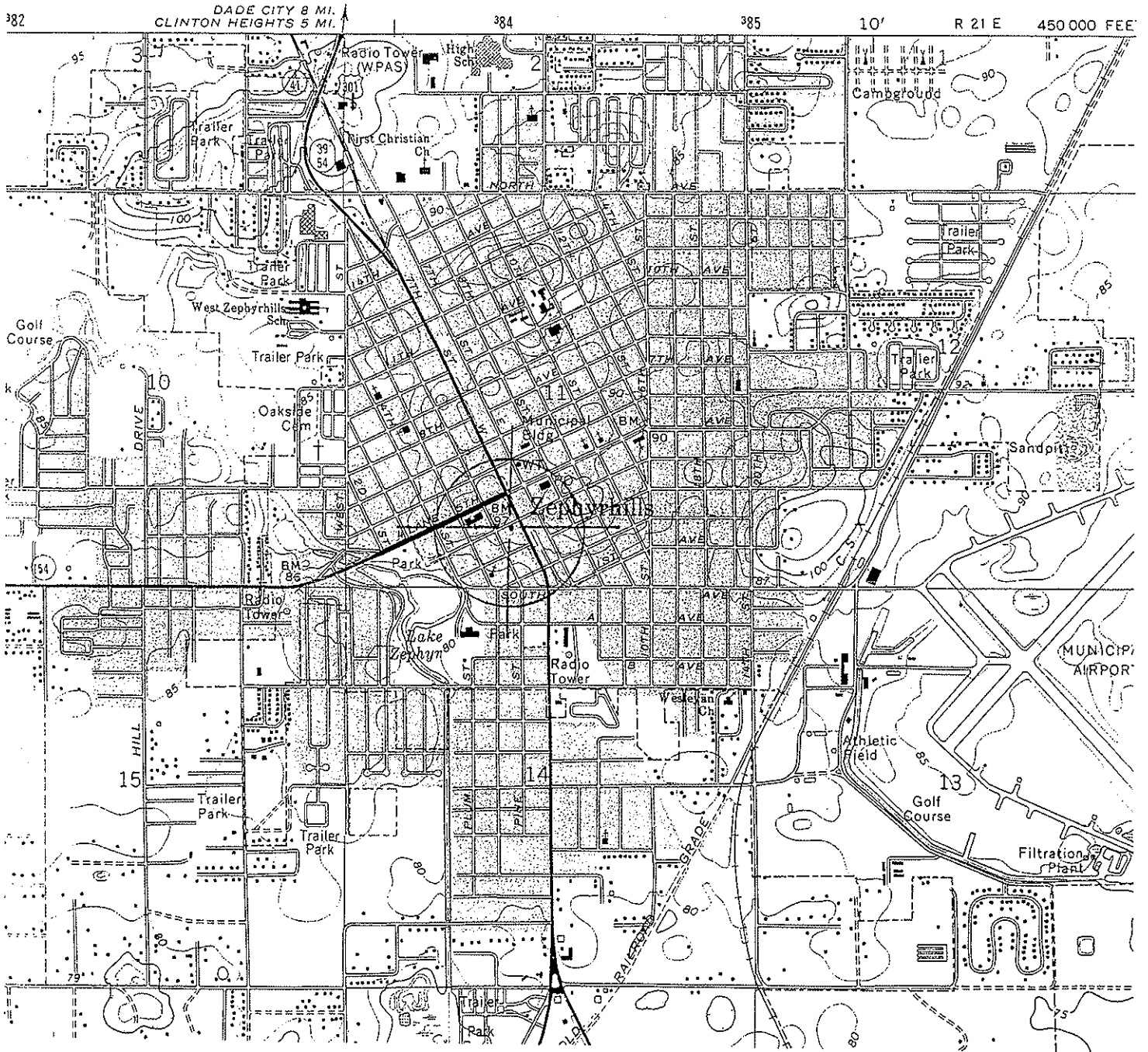
Photograph



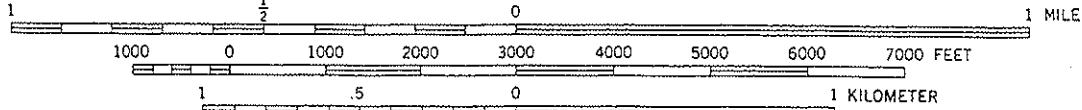
Map



USGS Map



SCALE 1:24 000



ZEPHYRHILLS, FLA.
28082-B2-TF-024

1975
PHOTOREVISED 1987
MINOR REVISION 1993

CONTOUR INTERVAL 5 FEET
NATIONAL GEODETIC VERTICAL DATUM OF 1929

HISTORICAL STRUCTURE FORM

Site #8: PA01024

First site form recorded for this site? Original documentation, site not recorded at FSF

Identifying code (field date): 199901

Recorder #: 345

Field Date: 05/04/1999

Form Date: 07/19/1999

Site name(s): 38350 4TH AVENUE

[Other name(s)]: ** blank **

Mult. list #: ** blank **

Survey names: CITY OF ZEPHYRHILLS HISTORIC PRESERVATION SURVEY

Survey #: ** blank **

National register category: Building(s)

LOCATION & IDENTIFICATION

Street Number/Direction/Name/Type/Suffix Direction: 38350/Direction part not applicable (e.g., no address)/4TH/Avenue/Direction part not applicable (e.g., no address)

Cross streets nearest/between: S SIDE OF AVE, BTWN GALL BLVD&6TH ST

City/town: TEPHYRHILLS

In current city limits? Definitely within the limits of city

County: PASCO

Tax parcel #: ** blank **

Subdivision name: ** blank **

Block: ** blank **

Lot no.: ** blank **

Ownership type: Private-individual

Name of pubtract (e.g., park): ** blank **

Route to (or vicinity of): ** blank **

MAPPING

USGS map name/year of publication or revision: ZEPHYRHILLS/1993

Township/Range/Section/Qtr: 26 South/21 East/11/Unspecified by the recorder (FMSF use only)

Irregular section: ** blank **

Landgrant: ** blank **

UTM Zone/Easting/Northing: 17/384090/3123488

Plat or other map (map's name, location): ** blank **

DESCRIPTION

Style: Frame Vernacular: Any date

[Other style]: ** blank **

Exterior plan: Rectangular

[Other exterior plan]: ** blank **

No. stories: 1

Structural system(s): Wood frame

[Other structural system(s)]: ** blank **

Foundation types: Piers

[Other foundation type]: ** blank **

Foundation materials: Concrete block

[Other foundation materials]: WOOD INFILL

Exterior fabrics: Vinyl

[Other exterior fabrics] ** blank **

Roof types: Gable

[Other roof types]: ** blank **

Roof materials: Sheet metal: 5V crimp
[Other roof materials]: ** blank **
Roof secondary structures (dormers etc): ** blank **
[Other roof secondary structures]: ** blank **
Chimney no.: ** blank **
Chimney materials: ** blank **
[Other chimney materials]: ** blank **
Chimney locations: ** blank **
Windows (types, materials, etc.): SHS, METAL, 2/2
Main entrance (stylistic details): ** blank **
of open porches: 2
of closed porches: ** blank **
of incised porches: ** blank **
Porch locations: N/1BAY/WOOD POSTS/STOOP; W/1 BAY/WOOD DECK/NONHISTORIC
Porch roof types: GABLE; SHED
Exterior ornament: ** blank **
Interior plan: Unknown Interior Plan
[Other interior plan]: ** blank **
Condition: Good
Narrative description: ** blank **
Commercial surroundings (proportion): ** blank **
Residential surroundings (proportion): Some cultural resources show quality (>10%<50%)
Institutional surroundings (proportion): ** blank **
Undeveloped surroundings (proportion): ** blank **
Ancillary features (no., outbuildings, etc.): NONHISTORIC GABLED GARAGE
Artifacts or other remains: NONE OBSERVED
FMSF Archaeological form completed? No: Archaeological Form not done

HISTORY

Construction year (e.g. C1933, 1936+, 1936-): C1930
Architect (last name first): ** blank **
Builder (last name first): ** blank **
Change status/year changed/date noted/nature: Altered not according to the Secretary's standards/C1980/05/04/1999/REPLACED WINDOWS AND SIDING; Attached room(s) added after original constr. date/C1980/05/04/1999/(2) E AND W SHED ADDITIONS
Original, intermediate, present uses/year started/year ended: Residence--private/C1930/1998
[Other uses]: ** blank **
Ownership history (esp. original owners): ** blank **

RESEARCH METHODS

Research methods: Local tax records only; Florida Site File search for this property
[Other research methods]: ** blank **

SURVEYOR'S EVALUATION OF SITE

Potentially elig. for local designation? Ineligible for a local register of important sites
Local register eligible for: ** blank **
Individually elig. for Nat. Register? Ineligible for NR, considered independently
Potential contributor to NR district? Potential contributor, National Register district
Area(s) of historical significance: Community planning & development
[Other historical associations]: ** blank **
Explanation of evaluation: HOUSE RETAINS ENOUGH HISTORIC FABRIC TO BE CONTRIBUTING TO A DISTRICT.

DOCUMENTATION (PHOTOS, PLANS, ARTIFACTS)

Repositories: Collection/Housed/ACC#/Describe ** blank **

RECORDER

Recorder name (last name first): ANDERSON SHERRY


Recorder address and phone: 22 WEST BRYAN ST. #139, SAVANNAH, GA 31401

Recorder affiliation: Other, please describe or elaborate

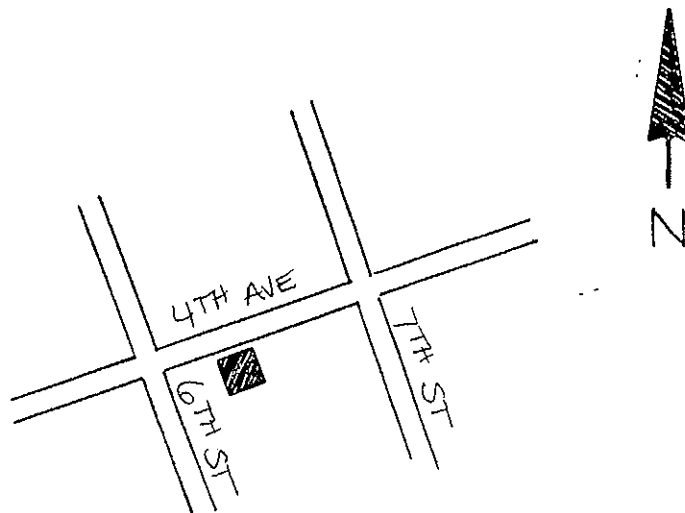
[Other affiliation]: QUATREFOIL CONSULTING

Is text-only supplement file attached? NO supplement file is needed.

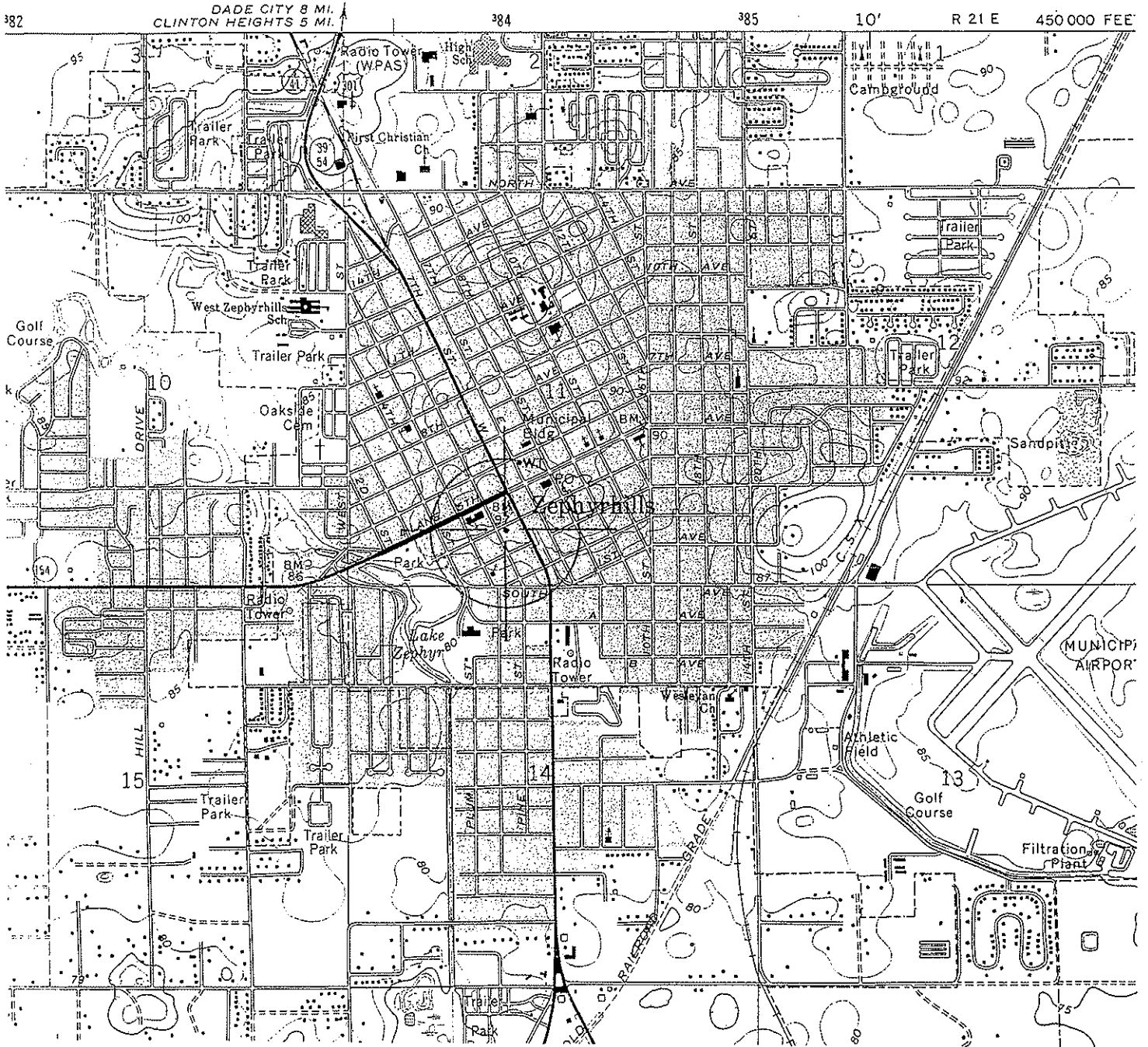
Photograph



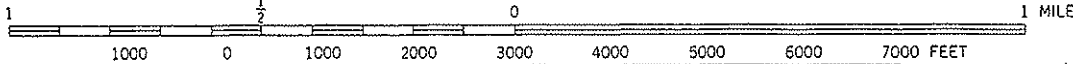
Map



USGS Map



SCALE 1:24 000



CONTOUR INTERVAL 5 FEET
NATIONAL GEODETIC VERTICAL DATUM OF 1929

ZEPHYRHILLS, FLA.
28082-B2-TF-024

1975
PHOTOREVISED 1987
MINOR REVISION 1993

HISTORICAL STRUCTURE FORM

Site #8: PA01044

First site form recorded for this site? Original documentation, site not recorded at FSF

Identifying code (field date): 199901

Recorder #: 366

Field Date: 05/04/1999

Form Date: 07/19/1999

Site name(s): 38418-38420 5TH AVE

[Other name(s)]: ** blank **

Mult. list #: ** blank **

Survey names: CITY OF ZEPHYRHILLS HISTORIC PRESERVATION SURVEY

Survey #: ** blank **

National register category: Building(s)

LOCATION & IDENTIFICATION

Street Number/Direction/Name/Type/Suffix Direction: 38418-38420/Direction part not applicable (e.g., no address)/5TH/Avenue/Direction part not applicable (e.g., no address)

Cross streets nearest/between: N SIDE OF AVE, BETWEEN 7TH & 8TH ST

City/town: ZEPHYRHILLS

In current city limits? Definitely within the limits of city

County: PASCO

Tax parcel #: ** blank **

Subdivision name: ** blank **

Block: ** blank **

Lot no.: ** blank **

Ownership type: Private-individual

Name of pubtract (e.g., park): ** blank **

Route to (or vicinity of): ** blank **

MAPPING

USGS map name/year of publication or revision: ZEPHYRHILLS/1993

Township/Range/Section/Qtr: 26 South/21 East/11/Unspecified by the recorder (FMSF use only)

Irregular section: ** blank **

Landgrant: ** blank **

UTM Zone/Easting/Northing: 17/384172/3123656

Plat or other map (map's name, location): ** blank **

DESCRIPTION

Style: Masonry Vernacular: Brick, block, stone; any date

[Other style]: ** blank **

Exterior plan: Rectangular

[Other exterior plan]: ** blank **

No. stories: 2

Structural system(s): Concrete block

[Other structural system(s)]: ** blank **

Foundation types: Continuous

[Other foundation type]: ** blank **

Foundation materials: Concrete block

[Other foundation materials]: ** blank **

Exterior fabrics: Concrete block; Stucco

[Other exterior fabrics] ** blank **

Roof types: Gable

[Other roof types]: ** blank **

Roof materials: Sheet metal: 5V crimp
[Other roof materials]: ** blank **
Roof secondary structures (dormers etc): ** blank **
[Other roof secondary structures]: ** blank **
Chimney no.: 1
Chimney materials: Brick
[Other chimney materials]: ** blank **
Chimney locations: EXT S END
Windows (types, materials, etc.): FIXED, WOOD, 1; CASEMENT, METAL, 3; JALOUSIE, METAL, MULTI
Main entrance (stylistic details): ** blank **
of open porches: 1
of closed porches: ** blank **
of incised porches: ** blank **
Porch locations: N/METAL
Porch roof types: SHED AWNING
Exterior ornament: SHAPED PARAPET WITH ROUND VENT IN GABLE END; LOWER CB SCORED
Interior plan: Unknown Interior Plan
[Other interior plan]: ** blank **
Condition: Good
Narrative description: ** blank **
Commercial surroundings (proportion): ** blank **
Residential surroundings (proportion): Some cultural resources show quality (>10%-<50%)
Institutional surroundings (proportion): ** blank **
Undeveloped surroundings (proportion): ** blank **
Ancillary features (no., outbuildings, etc.): ** blank **
Artifacts or other remains: NONE OBSERVED
FMSF Archaeological form completed? No: Archaeological Form not done

HISTORY

Construction year (e.g. C1933, 1936+, 1936-): C1940
Architect (last name first): ** blank **
Builder (last name first): ** blank **
Change status/year changed/date noted/nature: Altered not according to the Secretary's standards/C1980/05/04/1999/NONHISTORIC METAL AWNING ADDED
Original, intermediate, present uses/year started/year ended: Commercial unspecified**/C1940/1998
[Other uses]: ** blank **
Ownership history (esp. original owners): ** blank **

RESEARCH METHODS

Research methods: Local tax records only; Florida Site File search for this property
[Other research methods]: ** blank **

SURVEYOR'S EVALUATION OF SITE

Potentially elig. for local designation? Ineligible for a local register of important sites
Local register eligible for: ** blank **
Individually elig. for Nat. Register? Ineligible for NR, considered independently
Potential contributor to NR district? Potential contributor, National Register district
Area(s) of historical significance: Community planning & development
[Other historical associations]: ** blank **
Explanation of evaluation: BUILDING RETAINS ENOUGH HISTORIC FABRIC TO BE CONTRIBUTING TO A DISTRICT.

DOCUMENTATION (PHOTOS, PLANS, ARTIFACTS)

Repositories: Collection/Housed/ACC#/Describe ** blank **

RECORDER

Recorder name (last name first): ANDERSON SHERRY

Recorder address and phone: 22 WEST BRYAN ST. #139, SAVANNAH, GA 31401

Recorder affiliation: Other, please describe or elaborate

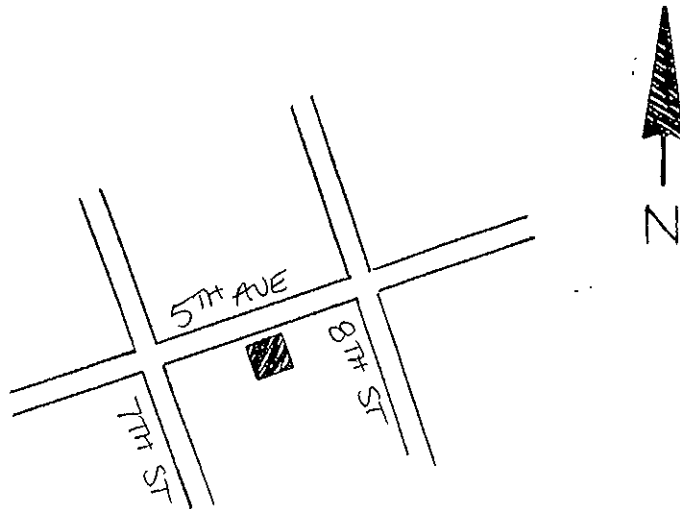
[Other affiliation]: QUATREFOIL CONSULTING

Is text-only supplement file attached? NO supplement file is needed.

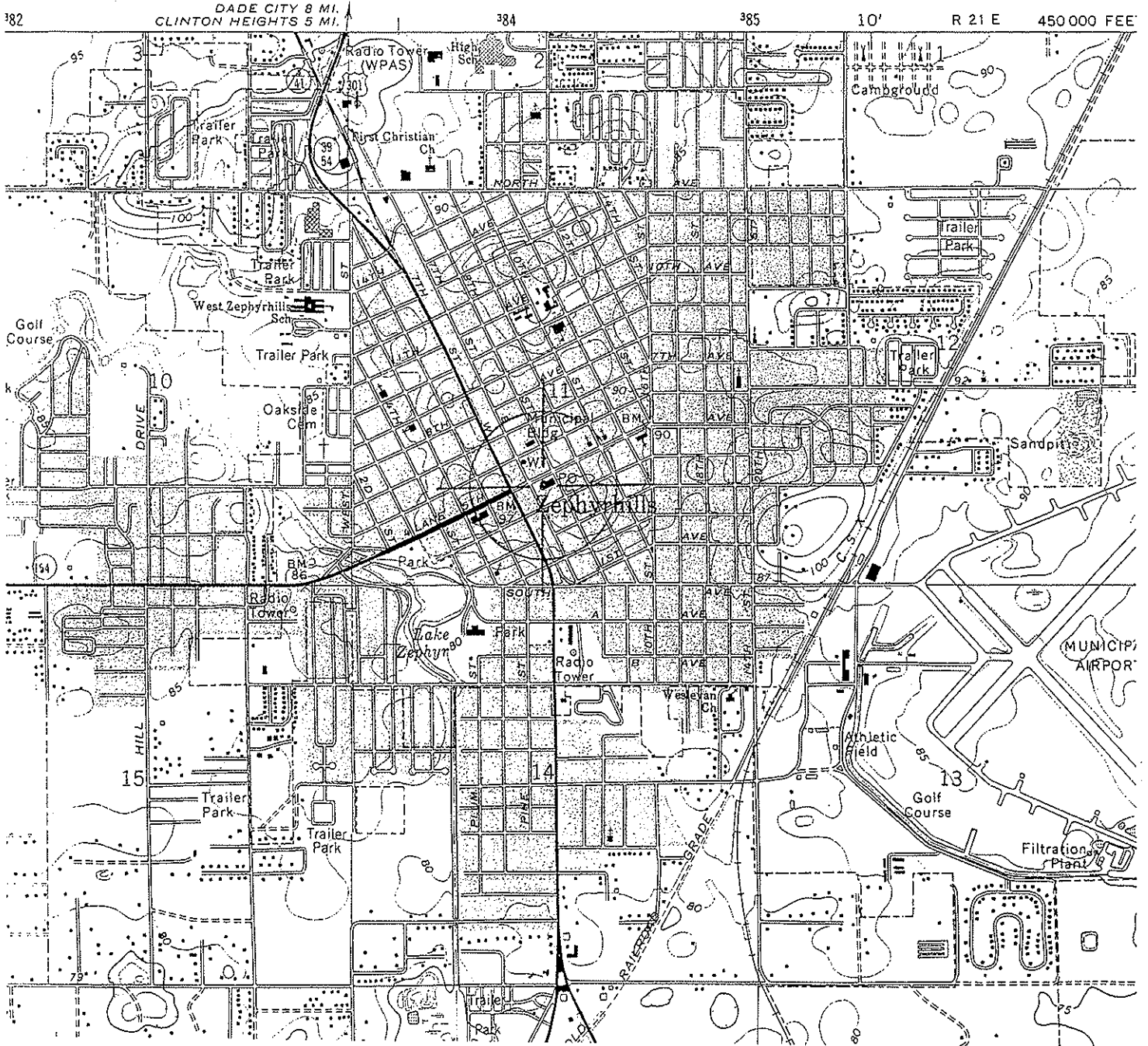
Photograph



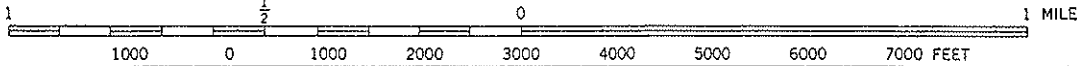
Map



USGS Map



SCALE 1:24 000



CONTOUR INTERVAL 5 FEET
 NATIONAL GEODETIC VERTICAL DATUM OF 1929

ZEPHYRHILLS, FLA.

28082-B2-TF-024

1975
 PHOTOREVISED 1987
 MINOR REVISION 1993

HISTORICAL STRUCTURE FORM

Site #8: PA01045

First site form recorded for this site? Original documentation, site not recorded at FSF

Identifying code (field date): 199901

Recorder #: 367

Field Date: 05/04/1999

Form Date: 07/19/1999

Site name(s): 38416 5TH AVENUE

[Other name(s)]: MCCLAIN, ALFONSO, HERNANDEZ, P.A.

Mult. list #: ** blank **

Survey names: CITY OF ZEPHYRHILLS HISTORIC PRESERVATION SURVEY

Survey #: ** blank **

National register category: Building(s)

LOCATION & IDENTIFICATION

Street Number/Direction/Name/Type/Suffix Direction: 38416/Direction part not applicable (e.g., no address)/5TH/Avenue/Direction part not applicable (e.g., no address)

Cross streets nearest/between: SE CORNER OF 7TH ST & 5TH AVE

City/town: ZEPHYRHILLS

In current city limits? Definitely within the limits of city

County: PASCO

Tax parcel #: ** blank **

Subdivision name: ** blank **

Block: ** blank **

Lot no.: ** blank **

Ownership type: Private-individual

Name of pubtract (e.g., park): ** blank **

Route to (or vicinity of): ** blank **

MAPPING

USGS map name/year of publication or revision: ZEPHYRHILLS/1993

Township/Range/Section/Qtr: 26 South/21 East/11/Unspecified by the recorder (FMSF use only)

Irregular section: ** blank **

Landgrant: ** blank **

UTM Zone/Easting/Northing: 17/384147/3123673

Plat or other map (map's name, location): ** blank **

DESCRIPTION

Style: Art Deco: ca. 1920-1940

[Other style]: ** blank **

Exterior plan: Rectangular

[Other exterior plan]: ** blank **

No. stories: 1

Structural system(s): Masonry: don't use; specify brick, block, or stone

[Other structural system(s)]: ** blank **

Foundation types: Continuous

[Other foundation type]: ** blank **

Foundation materials: Other

[Other foundation materials]: POURED CONCRETE

Exterior fabrics: Stucco

[Other exterior fabrics] ** blank **

Roof types: Flat

[Other roof types]: ** blank **

Roof materials: Built-up roof
[Other roof materials]: ** blank **
Roof secondary structures (dormers etc): ** blank **
[Other roof secondary structures]: ** blank **
Chimney no.: ** blank **
Chimney materials: ** blank **
[Other chimney materials]: ** blank **
Chimney locations: ** blank **
Windows (types, materials, etc.): FIXED, METAL, 1; SHS, METAL, 2/2
Main entrance (stylistic details): QUIONING AROUND ARCHED DOORWAY WITH KEYSTONE
of open porches: ** blank **
of closed porches: ** blank **
of incised porches: ** blank **
Porch locations: ** blank **
Porch roof types: ** blank **
Exterior ornament: CENTER STEPPED PARAPET WITH STEPPED CORNER BATTLEMENTS; RECESSED SIGNBOARD; MOLDED LOZENGE PANEL ABOVE STOREFRONT WINDOW
Interior plan: Unknown Interior Plan
[Other interior plan]: ** blank **
Condition: Excellent
Narrative description: BUILDING HAS STAGGERED AND STEPPED BACK PANELS AT CORNICE AND A CONCRETE PLANTING BED ON W SIDE OF BUILDING.
Commercial surroundings (proportion): ** blank **
Residential surroundings (proportion): Some cultural resources show quality (>10%<50%)
Institutional surroundings (proportion): ** blank **
Undeveloped surroundings (proportion): ** blank **
Ancillary features (no., outbldings, etc.): ** blank **
Artifacts or other remains: NONE OBSERVED
FMSF Archaeological form completed? No: Archaeological Form not done

HISTORY

Construction year (e.g. C1933, 1936+, 1936-): C1940
Architect (last name first): ** blank **
Builder (last name first): ** blank **
Change status/year changed/date noted/nature: Altered not according to the Secretary's standards/C1980/05/04/1999/MANSARD METAL HOODS ADDED OVER SIDE DOOR; Altered not according to the Secretary's standards/C1980/05/04/1999/REPLACED WINDOWS AND DOORS; Attached room(s) added after original constr. date/C1970/05/04/1999/REAR (S) HIPPED ADDITION
Original, intermediate, present uses/year started/year ended: City hall/C1940/1960+; Commercial unspecified**/1960+/1998
[Other uses]: ** blank **
Ownership history (esp. original owners): ** blank **

RESEARCH METHODS

Research methods: Local tax records only; Florida Site File search for this property
[Other research methods]: ** blank **

SURVEYOR'S EVALUATION OF SITE

Potentially elig. for local designation? Eligible for local registry of significant sites
Local register eligible for: ** blank **
Individually elig. for Nat. Register? Eligible for NR considered independently
Potential contributor to NR district? Potential contributor, National Register district
Area(s) of historical significance: Community planning & development; Archaeology-historic
[Other historical associations]: ** blank **

Explanation of evaluation: BUILDNG HAS HISTORIC SIGNIFICANCE AND RETAINS ENOUGH HISTORIC FABRIC TO BE CONTRIBUTING TO A DISTRICT. IT MAY BE INDIVIDUALLY ELIGIBLE FOR LISTING.

DOCUMENTATION (PHOTOS, PLANS, ARTIFACTS)

Repositories: Collection/Housed/ACC#/Describe ** blank **

RECORDER

Recorder name (last name first): ANDERSON SHERRY

Recorder address and phone: 22 WEST BRYAN ST. #139, SAVANNAH, GA 31401

Recorder affiliation: Other, please describe or elaborate

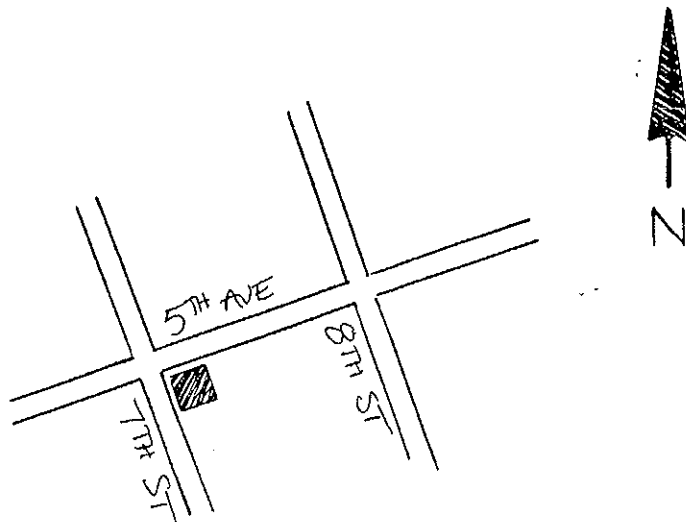
[Other affiliation]: QUATREFOIL CONSULTING

Is text-only supplement file attached? NO supplement file is needed.

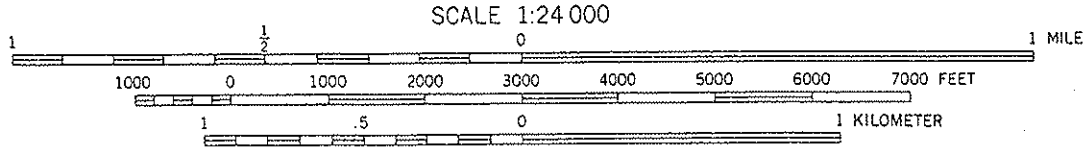
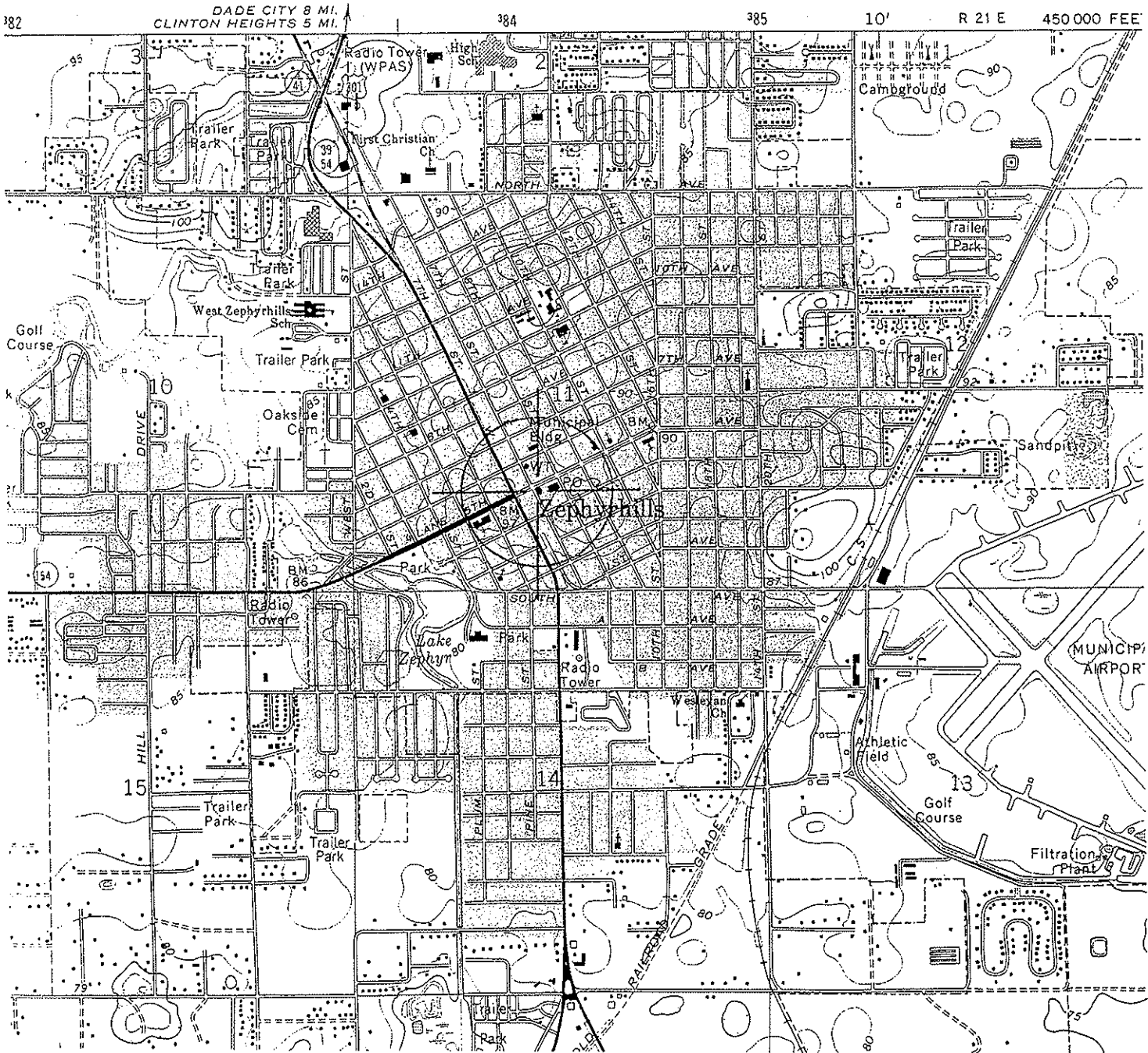
Photograph



Map



USGS Map



SCALE 1:24 000
 CONTOUR INTERVAL 5 FEET
 NATIONAL GEODETIC VERTICAL DATUM OF 1929

ZEPHYRHILLS, FLA.
 28082-B2-TF-024

1975
 PHOTOREVISED 1987
 MINOR REVISION 1993

HISTORICAL STRUCTURE FORM

Site #8: PA01046
First site form recorded for this site? Original documentation, site not recorded at FSF
Identifying code (field date): 199901
Recorder #: 368
Field Date: 05/04/1999
Form Date: 07/19/1999
Site name(s): 38329 5TH AVENUE
[Other name(s)]: H & R BLOCK
Mult. list #: ** blank **
Survey names: CITY OF ZEPHYRHILLS HISTORIC PRESERVATION SURVEY
Survey #: ** blank **
National register category: Building(s)

LOCATION & IDENTIFICATION

Street Number/Direction/Name/Type/Suffix Direction: 38329/Direction part not applicable (e.g., no address)/5TH/Avenue/Direction part not applicable (e.g., no address)
Cross streets nearest/between: N SIDE OF AVE, BETWEEN 6TH ST & GALL
City/town: ZEPHYRHILLS
In current city limits? Definitely within the limits of city
County: PASCO
Tax parcel #: ** blank **
Subdivision name: ** blank **
Block: ** blank **
Lot no.: ** blank **
Ownership type: Private-individual
Name of pubtract (e.g., park): ** blank **
Route to (or vicinity of): ** blank **

MAPPING

USGS map name/year of publication or revision: ZEPHYRHILLS/1993
Township/Range/Section/Qtr: 26 South/21 East/11/Unspecified by the recorder (FMSF use only)
Irregular section: ** blank **
Landgrant: ** blank **
UTM Zone/Easting/Northing: 17/383941/3123578
Plat or other map (map's name, location): ** blank **

DESCRIPTION

Style: Masonry Vernacular: Brick, block, stone; any date
[Other style]: ** blank **
Exterior plan: Rectangular
[Other exterior plan]: ** blank **
No. stories: 1
Structural system(s): Concrete block
[Other structural system(s)]: ** blank **
Foundation types: Continuous
[Other foundation type]: ** blank **
Foundation materials: Other
[Other foundation materials]: POURED CONCRETE
Exterior fabrics: Stucco
[Other exterior fabrics]: ** blank **
Roof types: Flat
[Other roof types]: ** blank **

Roof materials: Built-up roof
[Other roof materials]: ** blank **
Roof secondary structures (dormers etc): ** blank **
[Other roof secondary structures]: ** blank **
Chimney no.: ** blank **
Chimney materials: ** blank **
[Other chimney materials]: ** blank **
Chimney locations: ** blank **
Windows (types, materials, etc.): FIXED, METAL, 1
Main entrance (stylistic details): ** blank **
of open porches: ** blank **
of closed porches: ** blank **
of incised porches: ** blank **
Porch locations: ** blank **
Porch roof types: ** blank **
Exterior ornament: EYEBROW LEDGE OVER ONE STOREFRONT; CENTER PARAPET
Interior plan: Unknown Interior Plan
[Other interior plan]: ** blank **
Condition: Good
Narrative description: ** blank **
Commercial surroundings (proportion): ** blank **
Residential surroundings (proportion): Some cultural resources show quality (>10%<50%)
Institutional surroundings (proportion): ** blank **
Undeveloped surroundings (proportion): ** blank **
Ancillary features (no., outbuildings, etc.): ** blank **
Artifacts or other remains: NONE OBSERVED
FMSF Archaeological form completed? No: Archaeological Form not done

HISTORY

Construction year (e.g. C1933, 1936+, 1936-): C1949
Architect (last name first): ** blank **
Builder (last name first): ** blank **
Change status/year changed/date noted/nature: Altered not according to the Secretary's standards/C1970/05/04/1999/ALTERED STOREFRONT
Original, intermediate, present uses/year started/year ended: Commercial unspecified**/C1949/1998
[Other uses]: ** blank **
Ownership history (esp. original owners): ** blank **

RESEARCH METHODS

Research methods: Local tax records only; Florida Site File search for this property
[Other research methods]: ** blank **

SURVEYOR'S EVALUATION OF SITE

Potentially elig. for local designation? Ineligible for a local register of important sites
Local register eligible for: ** blank **
Individually elig. for Nat. Register? Ineligible for NR, considered independently
Potential contributor to NR district? Potential contributor, National Register district
Area(s) of historical significance: Community planning & development
[Other historical associations]: ** blank **
Explanation of evaluation: BUILDING RETAINS ENOUGH HISTORIC FABRIC TO BE CONTRIBUTING TO A DISTRICT.

DOCUMENTATION (PHOTOS, PLANS, ARTIFACTS)

Repositories: Collection/Housed/ACC#/Describe ** blank **

RECORDER

Recorder name (last name first): ANDERSON SHERRY


Recorder address and phone: 22 WEST BRYAN ST. #139, SAVANNAH, GA 31401

Recorder affiliation: Other, please describe or elaborate

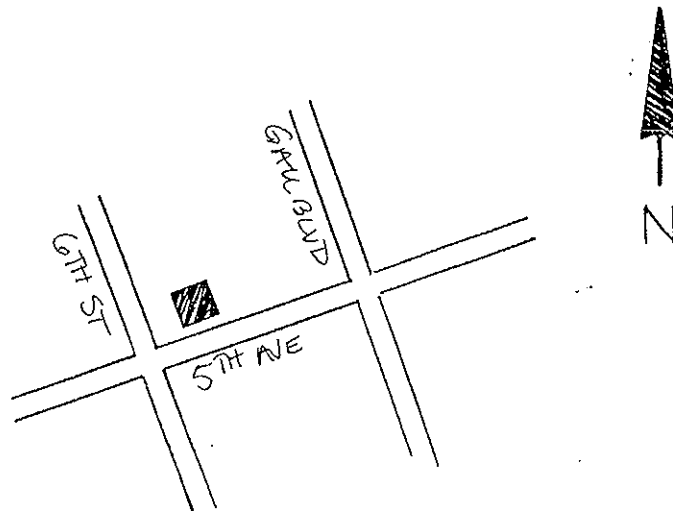
[Other affiliation]: QUATREFOIL CONSULTING

Is text-only supplement file attached? NO supplement file is needed.

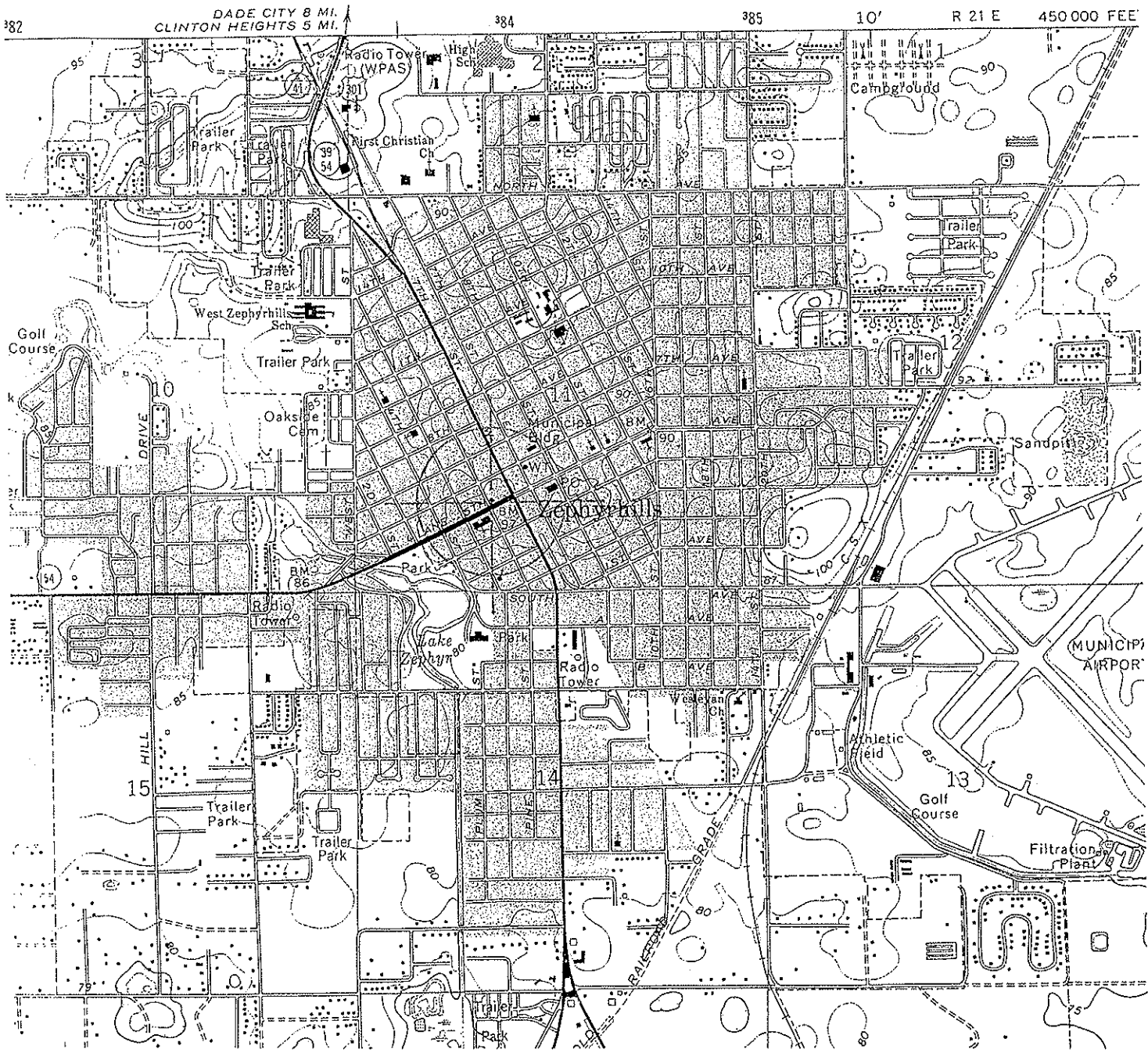
Photograph



Map

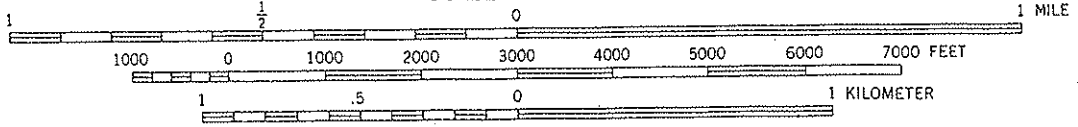


USGS Map



DADE CITY 8 MI.
CLINTON HEIGHTS 5 MI.

SCALE 1:24 000



ZEPHYRHILLS, FLA.
28082-B2-TF-024

1975
PHOTOREVISED 1987
MINOR REVISION 1993

CONTOUR INTERVAL 5 FEET
NATIONAL GEODETIC VERTICAL DATUM OF 1929

HISTORICAL STRUCTURE FORM

Site #8: PA01068

First site form recorded for this site? Original documentation, site not recorded at FSF

Identifying code (field date): 199901

Recorder #: 390

Field Date: 05/04/1999

Form Date: 07/19/1999

Site name(s): 38409 7TH AVENUE

[Other name(s)]: ** blank **

Mult. list #: ** blank **

Survey names: CITY OF ZEPHYRHILLS HISTORIC PRESERVATION SURVEY

Survey #: ** blank **

National register category: Building(s)

LOCATION & IDENTIFICATION

Street Number/Direction/Name/Type/Suffix Direction: 38409/Direction part not applicable (e.g., no address)/7TH/Avenue/Direction part not applicable (e.g., no address)

Cross streets nearest/between: NE CORNER OF 7TH AVE & 7TH ST

City/town: ZEPHYRHILLS

In current city limits? Definitely within the limits of city

County: PASCO

Tax parcel #: ** blank **

Subdivision name: ** blank **

Block: ** blank **

Lot no.: ** blank **

Ownership type: Private-individual

Name of pubtract (e.g., park): ** blank **

Route to (or vicinity of): ** blank **

MAPPING

USGS map name/year of publication or revision: ZEPHYRHILLS/1993

Township/Range/Section/Qtr: 26 South/21 East/11/Unspecified by the recorder (FMSF use only)

Irregular section: ** blank **

Landgrant: ** blank **

UTM Zone/Easting/Northing: 17/384043/3123914

Plat or other map (map's name, location): ** blank **

DESCRIPTION

Style: Frame Vernacular: Any date

[Other style]: ** blank **

Exterior plan: Rectangular

[Other exterior plan]: ** blank **

No. stories: 1

Structural system(s): Wood frame

[Other structural system(s)]: ** blank **

Foundation types: Continuous

[Other foundation type]: ** blank **

Foundation materials: Concrete block

[Other foundation materials]: ** blank **

Exterior fabrics: Asbestos, shingles or siding

[Other exterior fabrics] ** blank **

Roof types: Hip

[Other roof types]: ** blank **

Roof materials: Metal shingles

[Other roof materials]: ** blank **

Roof secondary structures (dormers etc): Hip dormer

[Other roof secondary structures]: S AND E SLOPES

Chimney no.: 1

Chimney materials: Brick

[Other chimney materials]: ** blank **

Chimney locations: INT N SLOPE

Windows (types, materials, etc.): DHS, WOOD, 3/1; CASEMENT, WOOD, 3 AND 5; SHS, METAL, 2/2

Main entrance (stylistic details): ** blank **

of open porches: ** blank **

of closed porches: ** blank **

of incised porches: 1

Porch locations: E/SCREENED

Porch roof types: N/A

Exterior ornament: EXPOSED RAFTER TAILS

Interior plan: Unknown Interior Plan

[Other interior plan]: ** blank **

Condition: Good

Narrative description: ** blank **

Commercial surroundings (proportion): ** blank **

Residential surroundings (proportion): Some cultural resources show quality (>10%-<50%)

Institutional surroundings (proportion): ** blank **

Undeveloped surroundings (proportion): ** blank **

Ancillary features (no., outbldings, etc.): ** blank **

Artifacts or other remains: NONE OBSERVED

FMSF Archaeological form completed? No: Archaeological Form not done

HISTORY

Construction year (e.g. C1933, 1936+, 1936-): C1925

Architect (last name first): ** blank **

Builder (last name first): ** blank **

Change status/year changed/date noted/nature: Altered not according to the Secretary's standards/C1960/05/04/1999/REPLACED SIDING; Attached room(s) added after original constr. date/C1960/05/04/1999/REAR (W) HIPPED ADDITION

Original, intermediate, present uses/year started/year ended: Residence--private/C1925/1998

[Other uses]: ** blank **

Ownership history (esp. original owners): ** blank **

RESEARCH METHODS

Research methods: Local tax records only; Florida Site File search for this property

[Other research methods]: ** blank **

SURVEYOR'S EVALUATION OF SITE

Potentially elig. for local designation? Ineligible for a local register of important sites

Local register eligible for: ** blank **

Individually elig. for Nat. Register? Ineligible for NR, considered independently

Potential contributor to NR district? Potential contributor, National Register district

Area(s) of historical significance: Community planning & development

[Other historical associations]: ** blank **

Explanation of evaluation: HOUSE RETAINS ENOUGH HISTORIC FABRIC TO BE CONTRIBUTING TO A DISTRICT.

DOCUMENTATION (PHOTOS, PLANS, ARTIFACTS)

Repositories: Collection/Housed/ACC#/Describe ** blank **

RECORDER

Recorder name (last name first): ANDERSON SHERRY


Recorder address and phone: 22 WEST BRYAN ST. #139, SAVANNAH, GA 31401

Recorder affiliation: Other, please describe or elaborate

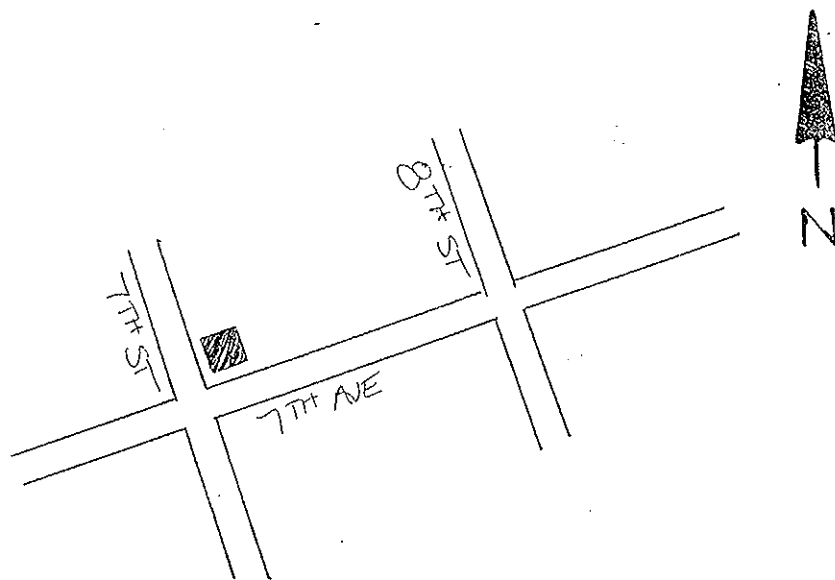
[Other affiliation]: QUATREFOIL CONSULTING

Is text-only supplement file attached? NO supplement file is needed.

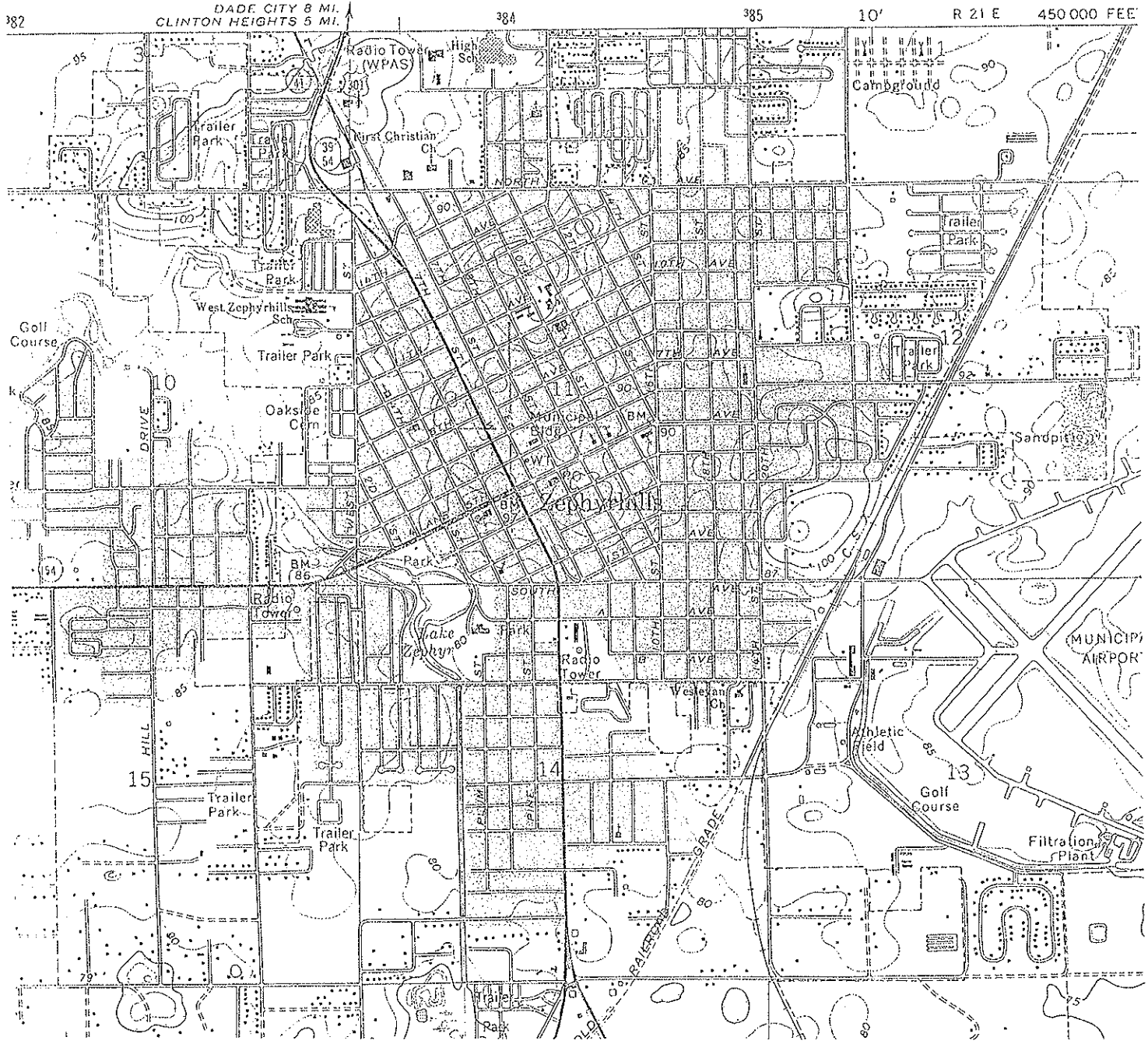
Photograph




Map



USGS Map



SCALE 1:24 000



CONTOUR INTERVAL 5 FEET
NATIONAL GEODETIC VERTICAL DATUM OF 1929

ZEPHYRHILLS, FLA.
28082-B2-TF-024

1975
PHOTOREVISED 1987
MINOR REVISION 1993

HISTORICAL STRUCTURE FORM

Site #8: PA01078

First site form recorded for this site? Original documentation, site not recorded at FSF

Identifying code (field date): 199901

Recorder #: 400

Field Date: 05/04/1999

Form Date: 07/19/1999

Site name(s): 38142 9TH AVENUE

[Other name(s)]: ** blank **

Mult. list #: ** blank **

Survey names: CITY OF ZEPHYRHILLS HISTORIC PRESERVATION SURVEY

Survey #: ** blank **

National register category: Building(s)

LOCATION & IDENTIFICATION

Street Number/Direction/Name/Type/Suffix Direction: 38142/Direction part not applicable (e.g., no address)/9TH/Avenue/Direction part not applicable (e.g., no address)

Cross streets nearest/between: S SIDE OF AVE, BTWN GALL & 5TH ST

City/town: ZEPHYRHILLS

In current city limits? Definitely within the limits of city

County: PASCO

Tax parcel #: ** blank **

Subdivision name: ** blank **

Block: ** blank **

Lot no.: ** blank **

Ownership type: Private-individual

Name of pubtract (e.g., park): ** blank **

Route to (or vicinity of): ** blank **

MAPPING

USGS map name/year of publication or revision: ZEPHYRHILLS/1993

Township/Range/Section/Qtr: 26 South/21 East/11/Unspecified by the recorder (FMSF use only)

Irregular section: ** blank **

Landgrant: ** blank **

UTM Zone/Easting/Northing: 17/383743/3123547

Plat or other map (map's name, location): ** blank **

DESCRIPTION

Style: Frame Vernacular: Any date

[Other style]: ** blank **

Exterior plan: Irregular

[Other exterior plan]: ** blank **

No. stories: 1

Structural system(s): Wood frame

[Other structural system(s)]: ** blank **

Foundation types: Piers

[Other foundation type]: ** blank **

Foundation materials: Concrete block

[Other foundation materials]: CONCRETE BLOCK INFILL

Exterior fabrics: Drop siding

[Other exterior fabrics] ** blank **

Roof types: Gable

[Other roof types]: ** blank **
Roof materials: Composition shingles
[Other roof materials]: ** blank **
Roof secondary structures (dormers etc): ** blank **
[Other roof secondary structures]: ** blank **
Chimney no.: ** blank **
Chimney materials: ** blank **
[Other chimney materials]: ** blank **
Chimney locations: ** blank **
Windows (types, materials, etc.): AWNING, METAL, 3; DHS, WOOD, 1/1; JALOUSIE, METAL, MULTI
Main entrance (stylistic details): ** blank **
of open porches: 1
of closed porches: ** blank **
of incised porches: ** blank **
Porch locations: N/I BAY/WOOD POSTS AND RAIL
Porch roof types: SHED
Exterior ornament: EXPOSED RAFTER TAILS; WOOD SLATTED DECORATIVE SHUTTERS
Interior plan: Unknown Interior Plan
[Other interior plan]: ** blank **
Condition: Good
Narrative description: HOUSE HAS A REAR GABLED ORIGINAL WING.
Commercial surroundings (proportion): ** blank **
Residential surroundings (proportion): Some cultural resources show quality (>10%-<50%)
Institutional surroundings (proportion): ** blank **
Undeveloped surroundings (proportion): ** blank **
Ancillary features (no., outbuildings, etc.): NONHISTORIC GABLED GARAGE
Artifacts or other remains: NONE OBSERVED
FMSF Archaeological form completed? No: Archaeological Form not done

HISTORY

Construction year (e.g. C1933, 1936+, 1936-): C1925
Architect (last name first): ** blank **
Builder (last name first): ** blank **
Change status/year changed/date noted/nature: Altered not according to the Secretary's standards/C1960/05/04/1999/ENCLOSED PORCH; Attached room(s) added after original constr. date/C1960/05/04/1999/N SHED PORCH ADDITION
Original, intermediate, present uses/year started/year ended: Residence--private/C1925/1998
[Other uses]: ** blank **
Ownership history (esp. original owners): ** blank **

RESEARCH METHODS

Research methods: Local tax records only; Florida Site File search for this property
[Other research methods]: ** blank **

SURVEYOR'S EVALUATION OF SITE

Potentially elig. for local designation? Ineligible for a local register of important sites
Local register eligible for: ** blank **
Individually elig. for Nat. Register? Ineligible for NR, considered independently
Potential contributor to NR district? Potential contributor, National Register district
Area(s) of historical significance: Community planning & development
[Other historical associations]: ** blank **
Explanation of evaluation: HOUSE RETAINS ENOUGH HISTORIC FABRIC TO BE CONTRIBUTING TO A DISTRICT.

DOCUMENTATION (PHOTOS, PLANS, ARTIFACTS)

Repositories: Collection/Housed/ACC#/Describe ** blank **

RECORDER

Recorder name (last name first): ANDERSON SHERRY

Recorder address and phone: 22 WEST BRYAN ST. #139, SAVANNAH, GA 31401

Recorder affiliation: Other, please describe or elaborate

[Other affiliation]: QUATREFOIL CONSULTING

Is text-only supplement file attached? NO supplement file is needed.

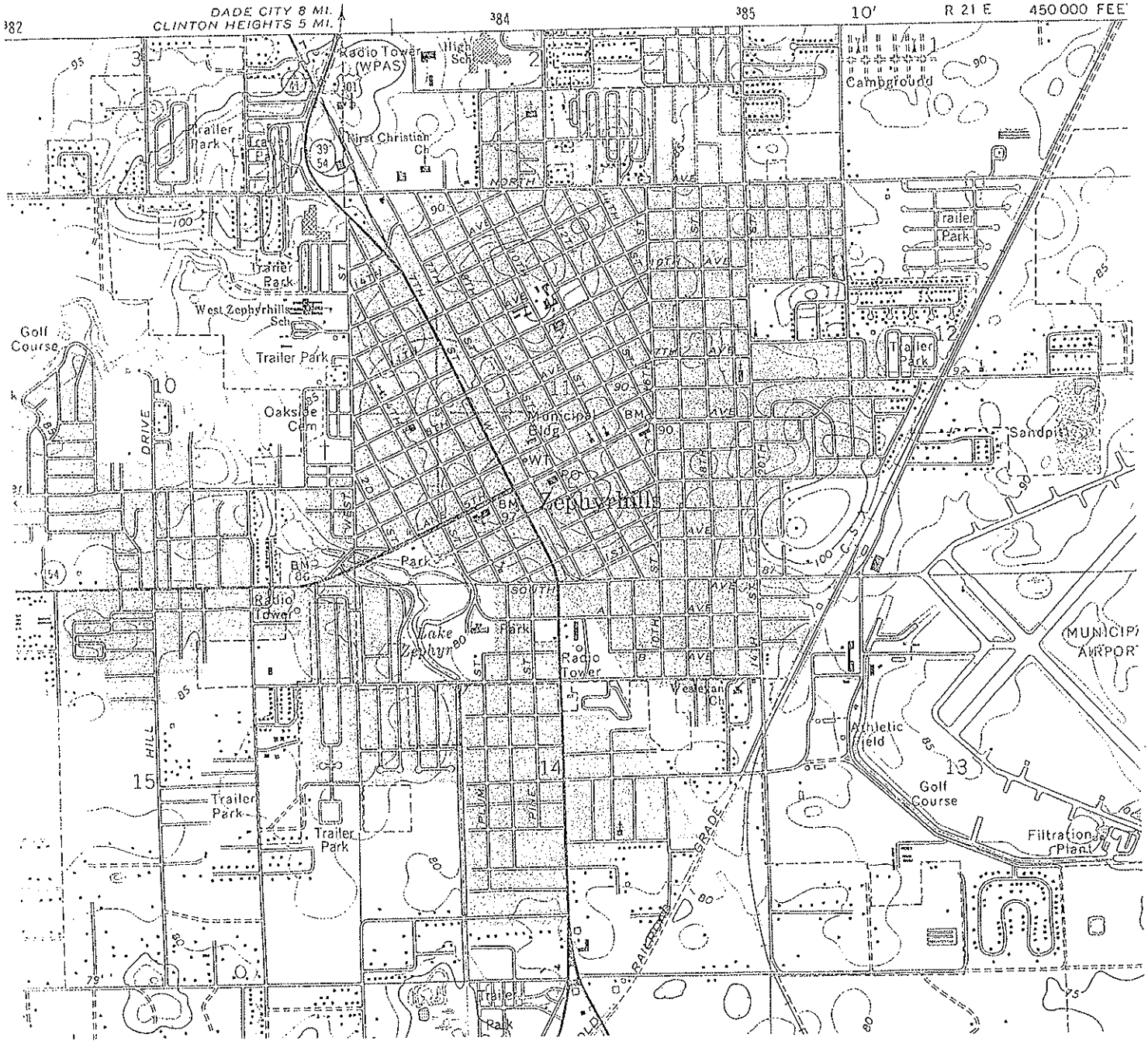
Photograph




Map



USGS Map



SCALE 1:24 000



ZEPHYRHILLS, FLA.
28082-B2-TF-024

1975
PHOTOREVISED 1987
MINOR REVISION 1993

CONTOUR INTERVAL 5 FEET
NATIONAL GEODETIC VERTICAL DATUM OF 1929

HISTORICAL STRUCTURE FORM

Site #8: PA01088

First site form recorded for this site? Original documentation, site not recorded at FSF

Identifying code (field date): 199901

Recorder #: 410

Field Date: 05/04/1999

Form Date: 07/19/1999

Site name(s): 5854 7TH STREET

[Other name(s)]: GILL'S FUEL

Mult. list #: ** blank **

Survey names: CITY OF ZEPHYRHILLS HISTORIC PRESERVATION SURVEY

Survey #: ** blank **

National register category: Building(s)

LOCATION & IDENTIFICATION

Street Number/Direction/Name/Type/Suffix Direction: 5854/Direction part not applicable (e.g., no address)/7TH/Street/Direction part not applicable (e.g., no address)

Cross streets nearest/between: NE CORNER OF 7TH ST & 15TH AVE

City/town: ZEPHYRHILLS

In current city limits? Definitely within the limits of city

County: PASCO

Tax parcel #: ** blank **

Subdivision name: ** blank **

Block: ** blank **

Lot no.: ** blank **

Ownership type: Private-individual

Name of pubtract (e.g., park): ** blank **

Route to (or vicinity of): ** blank **

MAPPING

USGS map name/year of publication or revision: ZEPHYRHILLS/1993

Township/Range/Section/Qtr: 26 South/21 East/11/Unspecified by the recorder (FMSF use only)

Irregular section: ** blank **

Landgrant: ** blank **

UTM Zone/Easting/Northing: 17/383679/3124693

Plat or other map (map's name, location): ** blank **

DESCRIPTION

Style: Frame Vernacular: Any date

[Other style]: ** blank **

Exterior plan: Rectangular

[Other exterior plan]: ** blank **

No. stories: 1

Structural system(s): Wood frame

[Other structural system(s)]: ** blank **

Foundation types: Piers

[Other foundation type]: ** blank **

Foundation materials: Other

[Other foundation materials]: POURED CONCRETE

Exterior fabrics: Asbestos, shingles or siding; Wood/plywood

[Other exterior fabrics] ** blank **

Roof types: Hip

DOCUMENTATION (PHOTOS, PLANS, ARTIFACTS)

Repositories: Collection/Housed/ACC#/Describe *** blank ***

RECORDER

Recorder name (last name first): ANDERSON SHERRY

Recorder address and phone: 22 WEST BRYAN ST. #139, SAVANNAH, GA 31401

Recorder affiliation: Other, please describe or elaborate

[Other affiliation]: QUATREFOIL CONSULTING

Is text-only supplement file attached? NO supplement file is needed.

DOCUMENTATION (PHOTOS, PLANS, ARTIFACTS)

Repositories: Collection/Housed/ACC#/Describe ** blank **

RECORDER

Recorder name (last name first): ANDERSON SHERRY


Recorder address and phone: 22 WEST BRYAN ST. #139, SAVANNAH, GA 31401

Recorder affiliation: Other, please describe or elaborate

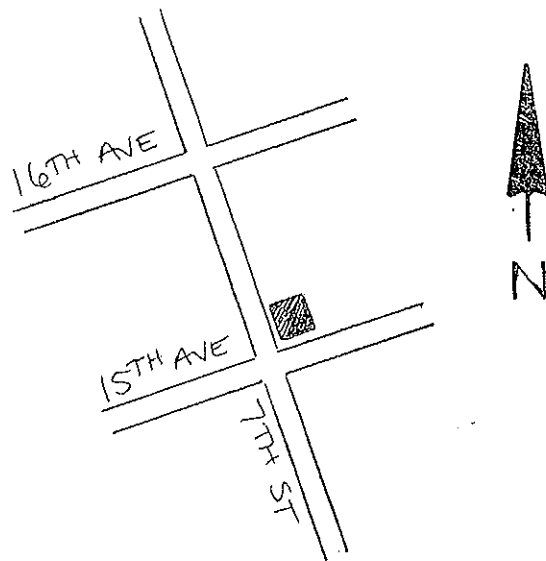
[Other affiliation]: QUATREFOIL CONSULTING

Is text-only supplement file attached? NO supplement file is needed.

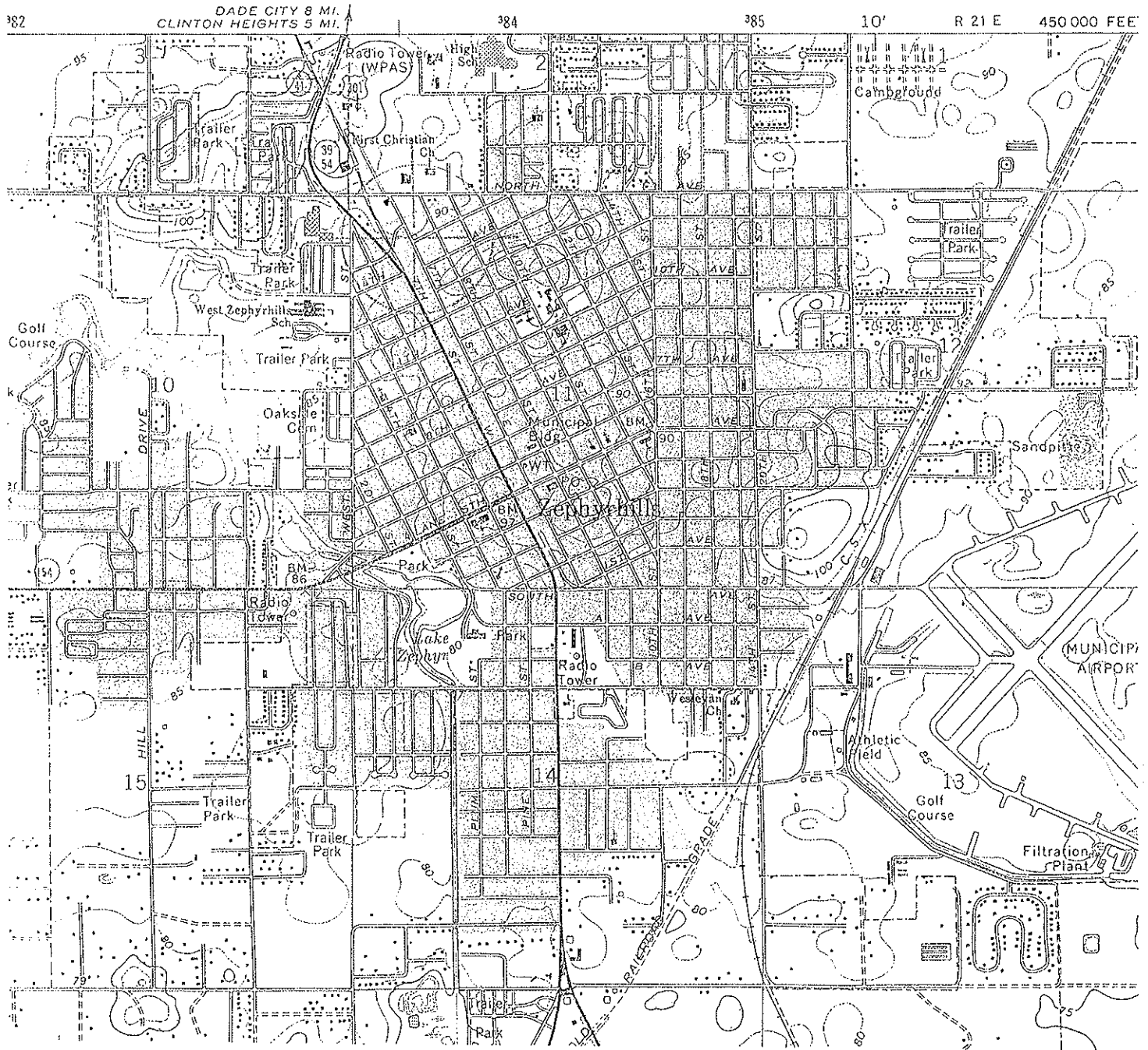
Photograph



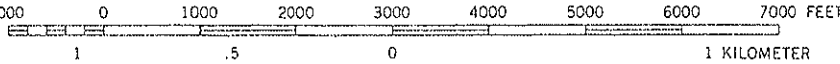
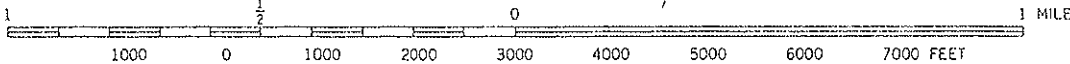
Map



USGS Map



SCALE 1:24 000



CONTOUR INTERVAL 5 FEET
NATIONAL GEODETIC VERTICAL DATUM OF 1929

ZEPHYRHILLS, FLA.
28082-B2-TF-024

1975
PHOTOREVISED 1987
MINOR REVISION 1993

HISTORICAL STRUCTURE FORM

Site #8: PA01090

First site form recorded for this site? Original documentation, site not recorded at FSF

Identifying code (field date): 199901

Recorder #: 412

Field Date: 05/04/1999

Form Date: 07/19/1999

Site name(s): TOURIST CLUB OF ZEPHYRHILLS, INC.

[Other name(s)]: ** blank **

Mult. list #: ** blank **

Survey names: CITY OF ZEPHYRHILLS HISTORIC PRESERVATION SURVEY

Survey #: ** blank **

National register category: Building(s)

LOCATION & IDENTIFICATION

Street Number/Direction/Name/Type/Suffix Direction: **/Direction part not applicable (e.g., no address)/7TH/Avenue/Direction part not applicable (e.g., no address)

Cross streets nearest/between: E SIDE OF 7TH ST, BTWN 4TH & 5TH AVE

City/town: ZEPHYRHILLS

In current city limits? Definitely within the limits of city

County: PASCO

Tax parcel #: ** blank **

Subdivision name: ** blank **

Block: ** blank **

Lot no.: ** blank **

Ownership type: Private-individual

Name of pubtract (e.g., park): ** blank **

Route to (or vicinity of): ** blank **

MAPPING

USGS map name/year of publication or revision: ZEPHYRHILLS/1993

Township/Range/Section/Qtr: 26 South/21 East/11/Unspecified by the recorder (FMSF use only)

Irregular section: ** blank **

Landgrant: ** blank **

UTM Zone/Easting/Northing: 17/384175/3123650

Plat or other map (map's name, location): ** blank **

DESCRIPTION

Style: Masonry Vernacular: Brick, block, stone; any date

[Other style]: ** blank **

Exterior plan: Rectangular

[Other exterior plan]: ** blank **

No. stories: 1

Structural system(s): Concrete block

[Other structural system(s)]: ** blank **

Foundation types: Continuous

[Other foundation type]: ** blank **

Foundation materials: Concrete block

[Other foundation materials]: ** blank **

Exterior fabrics: Concrete block

[Other exterior fabrics] ** blank **

Roof types: Gable

[Other roof types]: ** blank **

Roof materials: Composition shingles
[Other roof materials]: ** blank **
Roof secondary structures (dormers etc): ** blank **
[Other roof secondary structures]: ** blank **
Chimney no.: 1
Chimney materials: Brick
[Other chimney materials]: K
Chimney locations: EXT S SIDE
Windows (types, materials, etc.): AWNING, METAL, 5
Main entrance (stylistic details): ** blank **
of open porches: 1
of closed porches: ** blank **
of incised porches: ** blank **
Porch locations: W
Porch roof types: FLAT
Exterior ornament: STEPPED PARAPET FACADE
Interior plan: Unknown Interior Plan
[Other interior plan]: ** blank **
Condition: Excellent
Narrative description: ORIGINAL TOURIST CLUB BUILT IN 1930S. CLUB WAS LARGELY REBUILT C1946-1947.
Commercial surroundings (proportion): ** blank **
Residential surroundings (proportion): Some cultural resources show quality (>10%-<50%)
Institutional surroundings (proportion): ** blank **
Undeveloped surroundings (proportion): ** blank **
Ancillary features (no., outbldings, etc.): ** blank **
Artifacts or other remains: NONE OBSERVED
FMSF Archaeological form completed? No: Archaeological Form not done

HISTORY

Construction year (e.g. C1933, 1936+, 1936-): C1946
Architect (last name first): ** blank **
Builder (last name first): ** blank **
Change status/year changed/date noted/nature: ** blank **
Original, intermediate, present uses/year started/year ended: Clubhouse/C1946/1998
[Other uses]: ** blank **
Ownership history (esp. original owners): ** blank **

RESEARCH METHODS

Research methods: Local tax records only; Florida Site File search for this property
[Other research methods]: ** blank **

SURVEYOR'S EVALUATION OF SITE

Potentially elig. for local designation? Eligible for local registry of significant sites
Local register eligible for: ** blank **
Individually elig. for Nat. Register? Ineligible for NR, considered independently
Potential contributor to NR district? Potential contributor, National Register district
Area(s) of historical significance: Community planning & development
[Other historical associations]: ** blank **
Explanation of evaluation: BUILDING RETAINS ENOUGH HISTORIC FABRIC TO BE CONTRIBUTING TO A DISTRICT.

DOCUMENTATION (PHOTOS, PLANS, ARTIFACTS)

Repositories: Collection/Housed/ACC#/Describe ** blank **

RECORDER

Recorder name (last name first): ANDERSON SHERRY


Recorder address and phone: 22 WEST BRYAN ST. #139, SAVANNAH, GA 31401

Recorder affiliation: Other, please describe or elaborate

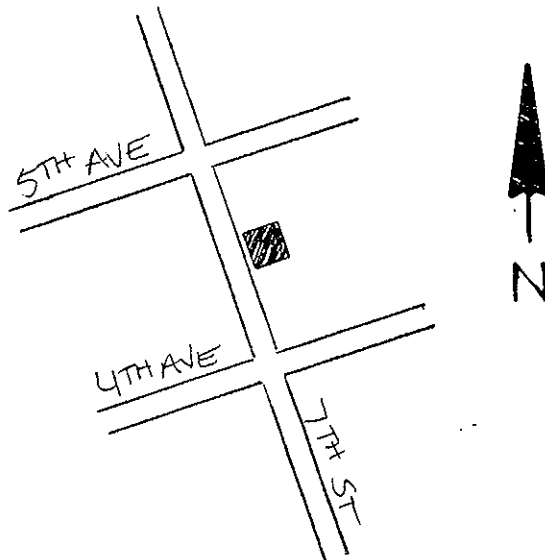
[Other affiliation]: QUATREFOIL CONSULTING

Is text-only supplement file attached? NO supplement file is needed.



Photograph



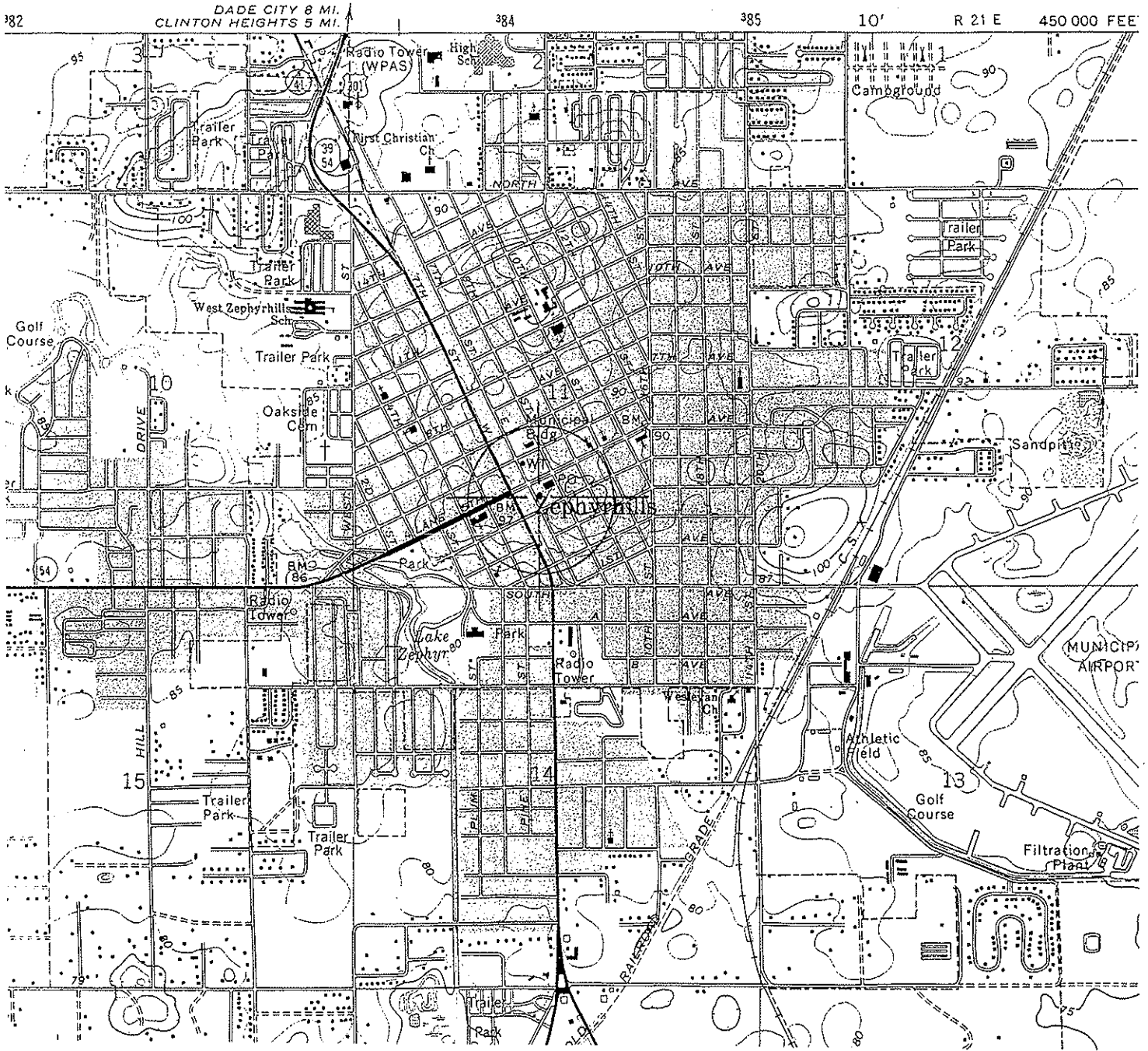
Map



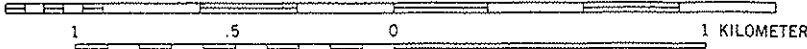
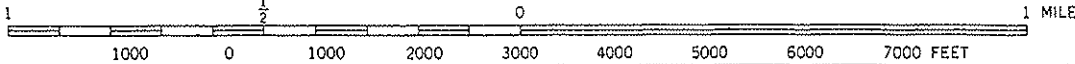
PA 1090



USGS Map



SCALE 1:24 000



CONTOUR INTERVAL 5 FEET
NATIONAL GEODETIC VERTICAL DATUM OF 1929

ZEPHYRHILLS, FLA.

28082-B2-TF-024

1975
PHOTOREVISED 1987
MINOR REVISION 1993

HISTORICAL STRUCTURE FORM

Site #8: PA01091

First site form recorded for this site? Original documentation, site not recorded at FSF

Identifying code (field date): 199901

Recorder #: 413

Field Date: 05/04/1999

Form Date: 07/19/1999

Site name(s): 5420 7TH STREET

[Other name(s)]: GEIGER'S FEED STORE

Mult. list #: ** blank **

Survey names: CITY OF ZEPHYRHILLS HISTORIC PRESERVATION SURVEY

Survey #: ** blank **

National register category: Building(s)

LOCATION & IDENTIFICATION

Street Number/Direction/Name/Type/Suffix Direction: 5420/Direction part not applicable (e.g., no address)/7TH/Street/Direction part not applicable (e.g., no address)

Cross streets nearest/between: E SIDE OF ST. BETWEEN 7TH & 8TH AVE

City/town: ZEPHYRHILLS

In current city limits? Definitely within the limits of city

County: PASCO

Tax parcel #: ** blank **

Subdivision name: ** blank **

Block: ** blank **

Lot no.: ** blank **

Ownership type: Private-individual

Name of pubtract (e.g., park): ** blank **

Route to (or vicinity of): ** blank **

MAPPING

USGS map name/year of publication or revision: ZEPHYRHILLS/1993

Township/Range/Section/Qtr: 26 South/21 East/11/Unspecified by the recorder (FMSF use only)

Irregular section: ** blank **

Landgrant: ** blank **

UTM Zone/Easting/Northing: 17/384019/3123987

Plat or other map (map's name, location): ** blank **

DESCRIPTION

Style: Masonry Vernacular: Brick, block, stone; any date

[Other style]: ** blank **

Exterior plan: Rectangular

[Other exterior plan]: ** blank **

No. stories: 1

Structural system(s): Concrete block

[Other structural system(s)]: ** blank **

Foundation types: Continuous

[Other foundation type]: ** blank **

Foundation materials: Concrete block

[Other foundation materials]: ** blank **

Exterior fabrics: Concrete block; Stucco

[Other exterior fabrics]: ** blank **

Roof types: Gable

[Other roof types]: ** blank **
Roof materials: Sheet metal: 5V crimp
[Other roof materials]: ** blank **
Roof secondary structures (dormers etc): ** blank **
[Other roof secondary structures]: ** blank **
Chimney no.: ** blank **
Chimney materials: ** blank **
[Other chimney materials]: ** blank **
Chimney locations: ** blank **
Windows (types, materials, etc.): FIXED, METAL, 1
Main entrance (stylistic details): ** blank **
of open porches: ** blank **
of closed porches: ** blank **
of incised porches: ** blank **
Porch locations: ** blank **
Porch roof types: ** blank **
Exterior ornament: STEPPED PARAPET ON FACADE
Interior plan: Unknown Interior Plan
[Other interior plan]: ** blank **
Condition: Fair
Narrative description: ** blank **
Commercial surroundings (proportion): ** blank **
Residential surroundings (proportion): Some cultural resources show quality (>10%-<50%)
Institutional surroundings (proportion): ** blank **
Undeveloped surroundings (proportion): ** blank **
Ancillary features (no., outbldings, etc.): ** blank **
Artifacts or other remains: NONE OBSERVED
FMSF Archaeological form completed? No: Archaeological Form not done

HISTORY

Construction year (e.g. C1933, 1936+, 1936-): C1945
Architect (last name first): ** blank **
Builder (last name first): ** blank **
Change status/year changed/date noted/nature: Altered not according to the Secretary's standards/C1970/05/04/1999/REPLACED WINDOWS AND ENTRANCE DOORS
Original, intermediate, present uses/year started/year ended: Commercial unspecified**/C1945/1998
[Other uses]: ** blank **
Ownership history (esp. original owners): ** blank **

RESEARCH METHODS

Research methods: Local tax records only; Florida Site File search for this property
[Other research methods]: ** blank **

SURVEYOR'S EVALUATION OF SITE

Potentially elig. for local designation? Ineligible for a local register of important sites
Local register eligible for: ** blank **
Individually elig. for Nat. Register? Ineligible for NR, considered independently
Potential contributor to NR district? Potential contributor, National Register district
Area(s) of historical significance: Community planning & development
[Other historical associations]: ** blank **
Explanation of evaluation: BUILDING RETAINS ENOUGH HISTORIC FABRIC TO BE CONTRIBUTING TO A DISTRICT.

DOCUMENTATION (PHOTOS, PLANS, ARTIFACTS)

Repositories: Collection/Housed/ACC#/Describe ** blank **

RECORDER

Recorder name (last name first): ANDERSON SHERRY


Recorder address and phone: 22 WEST BRYAN ST. #139, SAVANNAH, GA 31401

Recorder affiliation: Other, please describe or elaborate

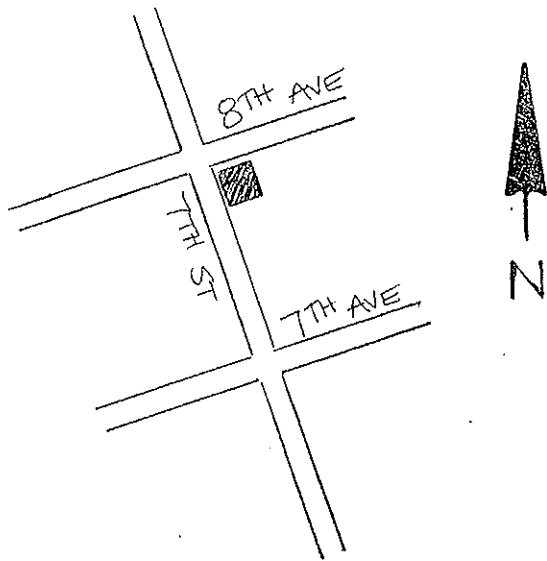
[Other affiliation]: QUATREFOIL CONSULTING

Is text-only supplement file attached? NO supplement file is needed.

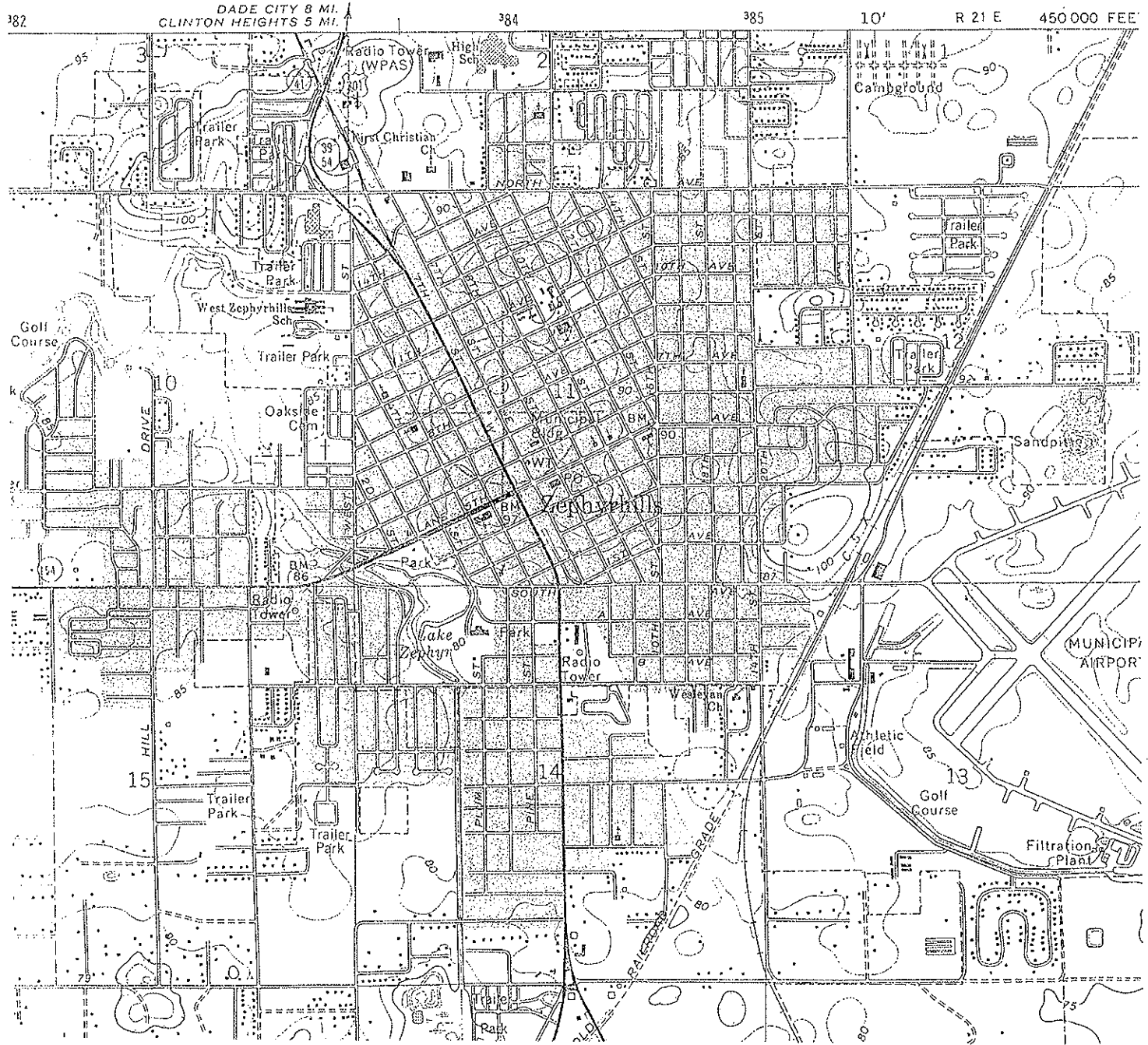
Photograph



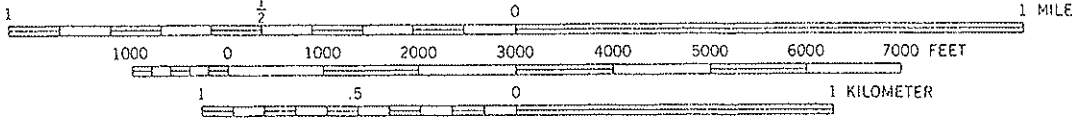
Map



USGS Map



SCALE 1:24 000



ZEPHYRHILLS, FLA.
28082-B2-TF-024

1975
PHOTOREVISED 1987
MINOR REVISION 1993

CONTOUR INTERVAL 5 FEET
NATIONAL GEODETIC VERTICAL DATUM OF 1929

HISTORICAL STRUCTURE FORM

Site #8: PA01092

First site form recorded for this site? Original documentation, site not recorded at FSF

Identifying code (field date): 199901

Recorder #: 414

Field Date: 05/04/1999

Form Date: 07/19/1999

Site name(s): 5527 GALL BOULEVARD

[Other name(s)]: CARPET OUTLET

Mult. list #: ** blank **

Survey names: CITY OF ZEPHYRHILLS HISTORIC PRESERVATION SURVEY

Survey #: ** blank **

National register category: Building(s)

LOCATION & IDENTIFICATION

Street Number/Direction/Name/Type/Suffix Direction: 5527/Direction part not applicable (e.g., no address)/GALL/Boulevard/Direction part not applicable (e.g., no address)

Cross streets nearest/between: W SIDE OF BLVD, BTWN 9TH & 10TH AVE

City/town: ZEPHYRHILLS

In current city limits? Definitely within the limits of city

County: PASCO

Tax parcel #: ** blank **

Subdivision name: ** blank **

Block: ** blank **

Lot no.: ** blank **

Ownership type: Private-individual

Name of pubtract (e.g., park): ** blank **

Route to (or vicinity of): ** blank **

MAPPING

USGS map name/year of publication or revision: ZEPHYRHILLS/1993

Township/Range/Section/Qtr: 26 South/21 East/11/Unspecified by the recorder (FMSF use only)

Irregular section: ** blank **

Landgrant: ** blank **

UTM Zone/Easting/Northing: 17/384371/3124490

Plat or other map (map's name, location): ** blank **

DESCRIPTION

Style: Masonry Vernacular: Brick, block, stone; any date

[Other style]: ** blank **

Exterior plan: Rectangular

[Other exterior plan]: ** blank **

No. stories: 1

Structural system(s): Concrete block

[Other structural system(s)]: ** blank **

Foundation types: Continuous

[Other foundation type]: ** blank **

Foundation materials: Other

[Other foundation materials]: POURED CONCRETE

Exterior fabrics: Concrete block

[Other exterior fabrics] ** blank **

Roof types: Gable

[Other roof types]: ** blank **

Roof materials: Sheet metal: 5V crimp
[Other roof materials]: ** blank **
Roof secondary structures (dormers etc): ** blank **
[Other roof secondary structures]: ** blank **
Chimney no.: ** blank **
Chimney materials: ** blank **
[Other chimney materials]: ** blank **
Chimney locations: ** blank **
Windows (types, materials, etc.): AWNING, METAL, 3
Main entrance (stylistic details): ** blank **
of open porches: ** blank **
of closed porches: ** blank **
of incised porches: ** blank **
Porch locations: ** blank **
Porch roof types: ** blank **
Exterior ornament: STEPPED PARAPET; EXPOSED RAFTER TAILS
Interior plan: Unknown Interior Plan
[Other interior plan]: ** blank **
Condition: Good
Narrative description: ** blank **
Commercial surroundings (proportion): ** blank **
Residential surroundings (proportion): Some cultural resources show quality (>10%<50%)
Institutional surroundings (proportion): ** blank **
Undeveloped surroundings (proportion): ** blank **
Ancillary features (no., outbuildings, etc.): ** blank **
Artifacts or other remains: NONE OBSERVED
FMSF Archaeological form completed? No: Archaeological Form not done

HISTORY

Construction year (e.g. C1933, 1936+, 1936-): C1945
Architect (last name first): ** blank **
Builder (last name first): ** blank **
Change status/year changed/date noted/nature: ** blank **
Original, intermediate, present uses/year started/year ended: Residence--private/C1945/1998
[Other uses]: ** blank **
Ownership history (esp. original owners): ** blank **

RESEARCH METHODS

Research methods: Local tax records only; Florida Site File search for this property
[Other research methods]: ** blank **

SURVEYOR'S EVALUATION OF SITE

Potentially elig. for local designation? Ineligible for a local register of important sites
Local register eligible for: ** blank **
Individually elig. for Nat. Register? Ineligible for NR, considered independently
Potential contributor to NR district? Potential contributor, National Register district
Area(s) of historical significance: Community planning & development
[Other historical associations]: ** blank **
Explanation of evaluation: BUILDING RETAINS ENOUGH HISTORIC FABRIC TO BE CONTRIBUTING TO A DISTRICT.

DOCUMENTATION (PHOTOS, PLANS, ARTIFACTS)

Repositories: Collection/Housed/ACC#/Describe ** blank **

RECORDER

Recorder name (last name first): ANDERSON SHERRY


Recorder address and phone: 22 WEST BRYAN ST. #139, SAVANNAH, GA 31401

Recorder affiliation: Other, please describe or elaborate

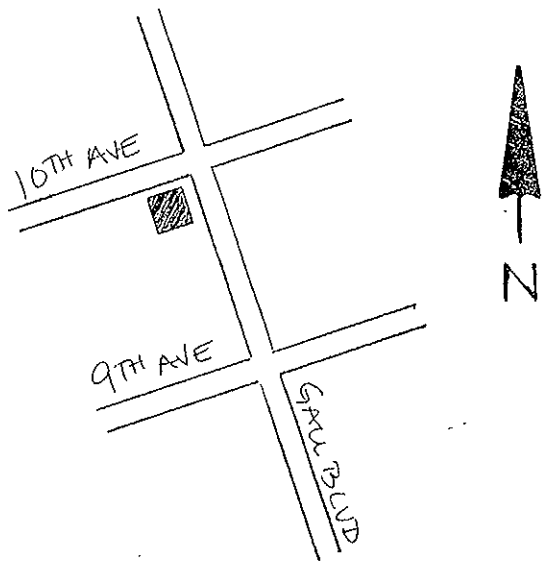
[Other affiliation]: QUATREFOIL CONSULTING

Is text-only supplement file attached? NO supplement file is needed.

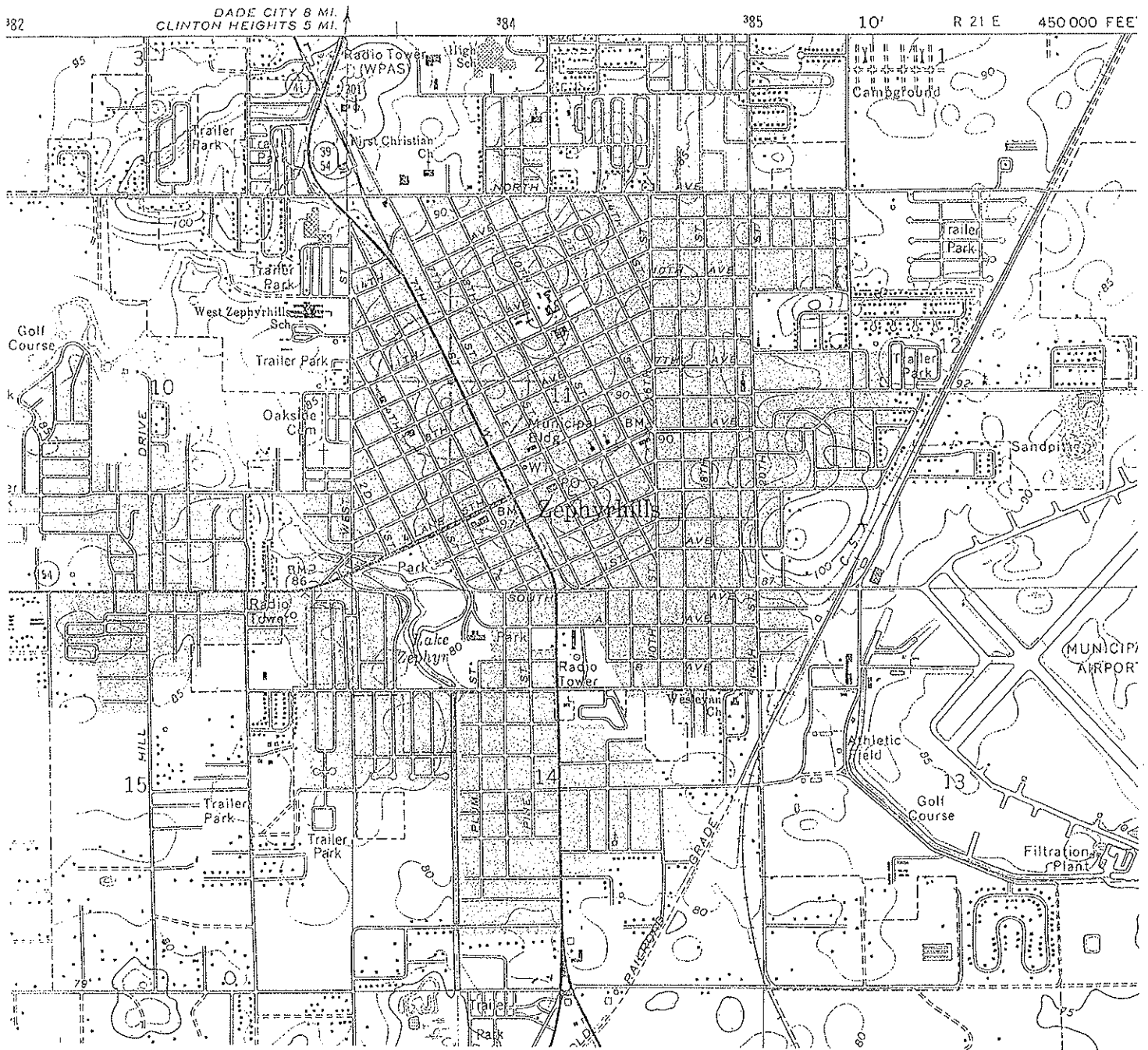
Photograph





Map



USGS Map



SCALE 1:24 000



CONTOUR INTERVAL 5 FEET
NATIONAL GEODETIC VERTICAL DATUM OF 1929

ZEPHYRHILLS, FLA.

28082-B2-TF-024

1975
PHOTOREVISED 1987
MINOR REVISION 1993

HISTORICAL STRUCTURE FORM

Site #8: PA01112

First site form recorded for this site? Original documentation, site not recorded at FSF

Identifying code (field date): 199901

Recorder #: 434

Field Date: 05/04/1999

Form Date: 07/19/1999

Site name(s): 38438 C AVENUE

[Other name(s)]: ** blank **

Mult. list #: ** blank **

Survey names: CITY OF ZEPHYRHILLS HISTORIC PRESERVATION SURVEY

Survey #: ** blank **

National register category: Building(s)

LOCATION & IDENTIFICATION

Street Number/Direction/Name/Type/Suffix Direction: 38438/Direction part not applicable (e.g., no address)/C/Avenue/Direction part not applicable (e.g., no address)

Cross streets nearest/between: S SIDE OF AVE, BTWN GALL & 6TH ST

City/town: ZEPHYRHILLS

In current city limits? Definitely within the limits of city

County: PASCO

Tax parcel #: ** blank **

Subdivision name: ** blank **

Block: ** blank **

Lot no.: ** blank **

Ownership type: Private-individual

Name of pubtract (e.g., park): ** blank **

Route to (or vicinity of): ** blank **

MAPPING

USGS map name/year of publication or revision: ZEPHYRHILLS/1993

Township/Range/Section/Qtr: 26 South/21 East/11/Unspecified by the recorder (FMSF use only)

Irregular section: ** blank **

Landgrant: ** blank **

UTM Zone/Easting/Northing: 17/384100/3122832

Plat or other map (map's name, location): ** blank **

DESCRIPTION

Style: Frame Vernacular: Any date

[Other style]: ** blank **

Exterior plan: Rectangular

[Other exterior plan]: ** blank **

No. stories: 1

Structural system(s): Wood frame

[Other structural system(s)]: ** blank **

Foundation types: Continuous

[Other foundation type]: ** blank **

Foundation materials: Not specified by surveyor

[Other foundation materials]: POURED CONCRETE

Exterior fabrics: Vinyl

[Other exterior fabrics]: ** blank **

Roof types: Gable

[Other roof types]: ** blank **

Roof materials: Composition shingles
[Other roof materials]: ** blank **
Roof secondary structures (dormers etc): ** blank **
[Other roof secondary structures]: ** blank **
Chimney no.: ** blank **
Chimney materials: ** blank **
[Other chimney materials]: ** blank **
Chimney locations: ** blank **
Windows (types, materials, etc.): DHS, WOOD, 2/2
Main entrance (stylistic details): ** blank **
of open porches: 1
of closed porches: ** blank **
of incised porches: ** blank **
Porch locations: N/1 BAY/WOOD POSTS
Porch roof types: FRONT GABLE
Exterior ornament: ** blank **
Interior plan: Unknown Interior Plan
[Other interior plan]: ** blank **
Condition: Good
Narrative description: ** blank **
Commercial surroundings (proportion): ** blank **
Residential surroundings (proportion): Some cultural resources show quality (>10%-<50%)
Institutional surroundings (proportion): ** blank **
Undeveloped surroundings (proportion): ** blank **
Ancillary features (no., outbldings, etc.): ** blank **
Artifacts or other remains: NONE OBSERVED
FMSF Archaeological form completed? No: Archaeological Form not done

HISTORY

Construction year (e.g. C1933, 1936+, 1936-): C1930
Architect (last name first): ** blank **
Builder (last name first): ** blank **
Change status/year changed/date noted/nature: Altered not according to the Secretary's standards/C1990/05/04/1999/REPLACED SIDING
Original, intermediate, present uses/year started/year ended: Residence--private/C1930/1998
[Other uses]: ** blank **
Ownership history (esp. original owners): ** blank **

RESEARCH METHODS

Research methods: Local tax records only; Florida Site File search for this property
[Other research methods]: ** blank **

SURVEYOR'S EVALUATION OF SITE

Potentially elig. for local designation? Ineligible for a local register of important sites
Local register eligible for: ** blank **
Individually elig. for Nat. Register? Ineligible for NR, considered independently
Potential contributor to NR district? Potential contributor, National Register district
Area(s) of historical significance: Community planning & development
[Other historical associations]: ** blank **
Explanation of evaluation: HOUSE RETAINS ENOUGH HISTORIC FABRIC TO BE CONTRIBUTING TO A DISTRICT.

DOCUMENTATION (PHOTOS, PLANS, ARTIFACTS)

Repositories: Collection/Housed/ACC#/Describe ** blank **

RECORDER

Recorder name (last name first): ANDERSON SHERRY

Recorder address and phone: 22 WEST BRYAN ST. #139, SAVANNAH, GA 31401

Recorder affiliation: Other, please describe or elaborate

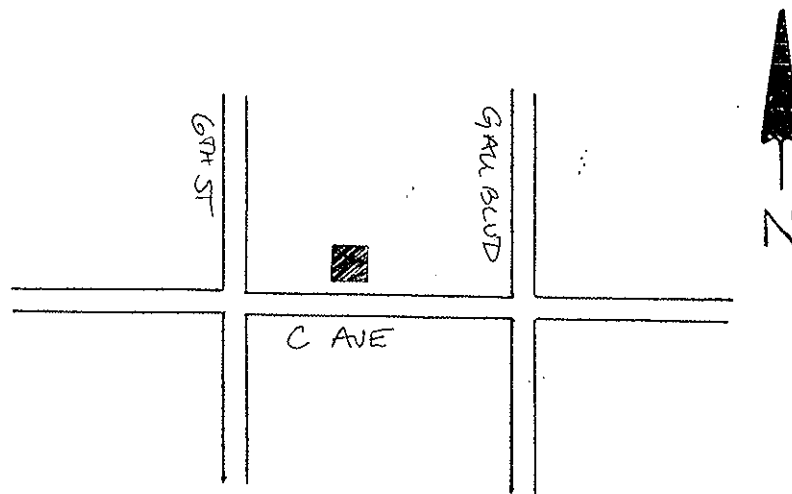
[Other affiliation]: QUATREFOIL CONSULTING

Is text-only supplement file attached? NO supplement file is needed.

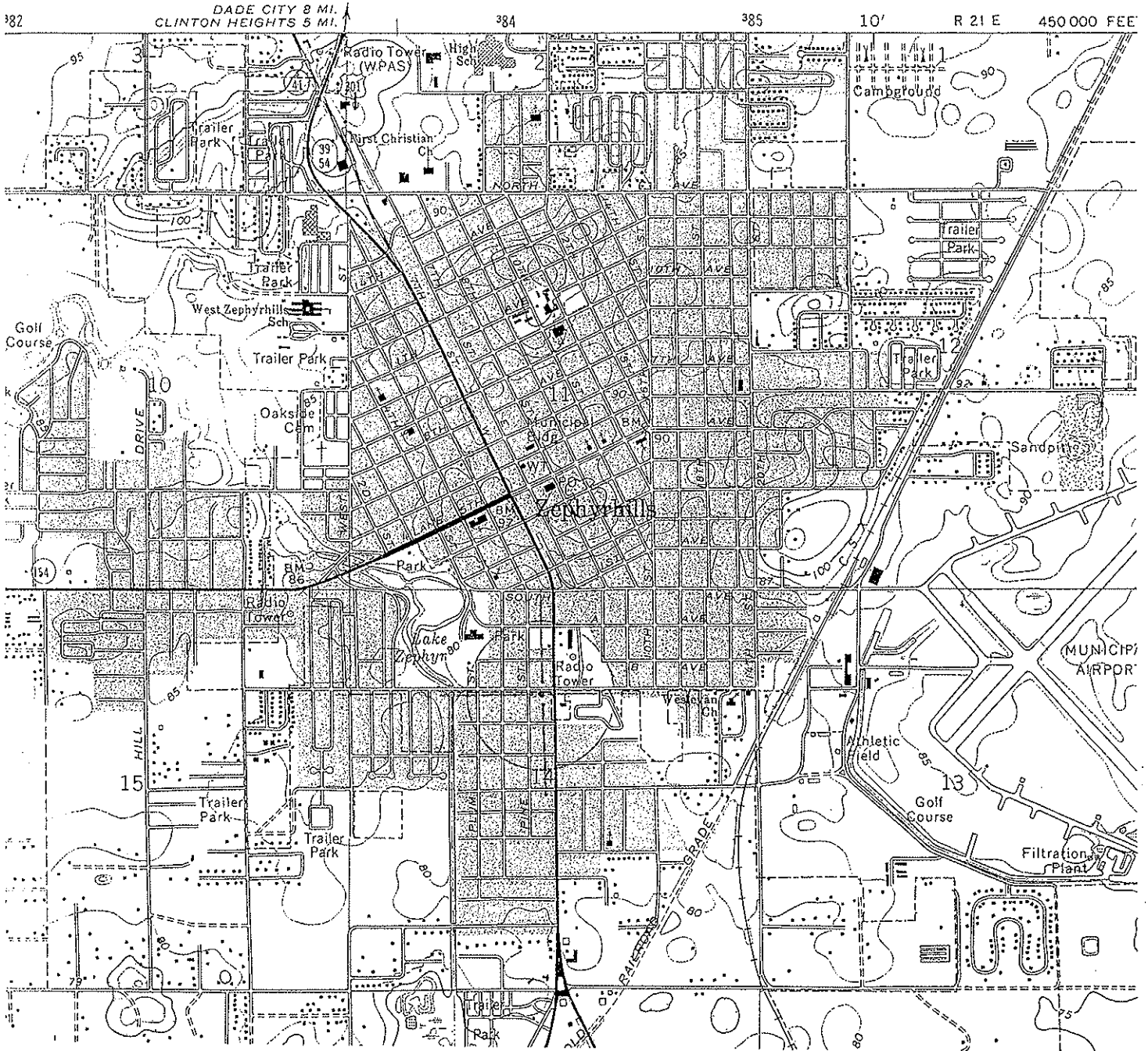
Photograph



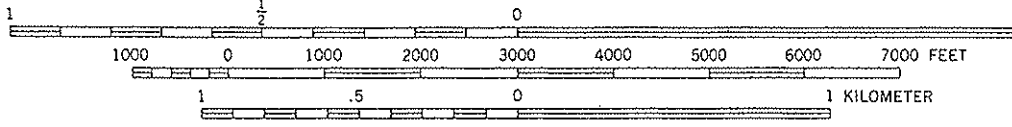
Map



USGS Map



SCALE 1:24 000



ZEPHYRHILLS, FLA.

28082-B2-TF-024

1975

PHOTOREVISED 1987

MINOR REVISION 1993

CONTOUR INTERVAL 5 FEET
NATIONAL GEODETIC VERTICAL DATUM OF 1929

HISTORICAL STRUCTURE FORM

Site #8: PA01113

First site form recorded for this site? Original documentation, site not recorded at FSF

Identifying code (field date): 199901

Recorder #: 435

Field Date: 05/04/1999

Form Date: 07/19/1999

Site name(s): 38430 C AVENUE

[Other name(s)]: ** blank **

Mult. list #: ** blank **

Survey names: CITY OF ZEPHYRHILLS HISTORIC PRESERVATION SURVEY

Survey #: ** blank **

National register category: Building(s)

LOCATION & IDENTIFICATION

Street Number/Direction/Name/Type/Suffix Direction: 38430/Direction part not applicable (e.g., no address)/C/Avenue/Direction part not applicable (e.g., no address)

Cross streets nearest/between: S SIDE OF AVE, BTWN GALL & 6TH ST

City/town: ZEPHYRHILLS

In current city limits? Definitely within the limits of city

County: PASCO

Tax parcel #: ** blank **

Subdivision name: ** blank **

Block: ** blank **

Lot no.: ** blank **

Ownership type: Private-individual

Name of pubtract (e.g., park): ** blank **

Route to (or vicinity of): ** blank **

MAPPING

USGS map name/year of publication or revision: ZEPHYRHILLS/1993

Township/Range/Section/Qtr: 26 South/21 East/11/Unspecified by the recorder (FMSF use only)

Irregular section: ** blank **

Landgrant: ** blank **

UTM Zone/Easting/Northing: 17/384108/3122809

Plat or other map (map's name, location): ** blank **

DESCRIPTION

Style: Frame Vernacular: Any date

[Other style]: ** blank **

Exterior plan: Rectangular

[Other exterior plan]: ** blank **

No. stories: 1

Structural system(s): Wood frame

[Other structural system(s)]: ** blank **

Foundation types: Piers

[Other foundation type]: ** blank **

Foundation materials: Not specified by surveyor

[Other foundation materials]: COVERED IN METAL

Exterior fabrics: Vinyl

[Other exterior fabrics] ** blank **

Roof types: Gable

[Other roof types]: ** blank **

Roof materials: Composition shingles
[Other roof materials]: ** blank **
Roof secondary structures (dormers etc): ** blank **
[Other roof secondary structures]: ** blank **
Chimney no.: ** blank **
Chimney materials: ** blank **
[Other chimney materials]: ** blank **
Chimney locations: ** blank **
Windows (types, materials, etc.): DHS, WOOD, 2/2
Main entrance (stylistic details): ** blank **
of open porches: 1
of closed porches: ** blank **
of incised porches: ** blank **
Porch locations: N/STOOP
Porch roof types: GABLED HOOD
Exterior ornament: ** blank **
Interior plan: Unknown Interior Plan
[Other interior plan]: ** blank **
Condition: Good
Narrative description: ** blank **
Commercial surroundings (proportion): ** blank **
Residential surroundings (proportion): Some cultural resources show quality (>10%<50%)
Institutional surroundings (proportion): ** blank **
Undeveloped surroundings (proportion): ** blank **
Ancillary features (no., outbldings, etc.): ** blank **
Artifacts or other remains: NONE OBSERVED
FMSF Archaeological form completed? No: Archaeological Form not done

HISTORY

Construction year (e.g. C1933, 1936+, 1936-): C1930
Architect (last name first): ** blank **
Builder (last name first): ** blank **
Change status/year changed/date noted/nature: Altered not according to the Secretary's standards/C1990/05/04/1999/SIDING ADDED
Original, intermediate, present uses/year started/year ended: Residence--private/C1930/1998
[Other uses]: ** blank **
Ownership history (esp. original owners): ** blank **

RESEARCH METHODS

Research methods: Local tax records only; Florida Site File search for this property
[Other research methods]: ** blank **

SURVEYOR'S EVALUATION OF SITE

Potentially elig. for local designation? Ineligible for a local register of important sites
Local register eligible for: ** blank **
Individually elig. for Nat. Register? Ineligible for NR, considered independently
Potential contributor to NR district? Potential contributor, National Register district
Area(s) of historical significance: Community planning & development
[Other historical associations]: ** blank **
Explanation of evaluation: HOUSE RETAINS ENOUGH HISTORIC FABRIC TO BE CONTRIBUTING TO A DISTRICT.

DOCUMENTATION (PHOTOS, PLANS, ARTIFACTS)

Repositories: Collection/Housed/ACC#/Describe ** blank **

RECORDER

Recorder name (last name first): ANDERSON SHERRY


Recorder address and phone: 22 WEST BRYAN ST. #139, SAVANNAH, GA 31401

Recorder affiliation: Other, please describe or elaborate

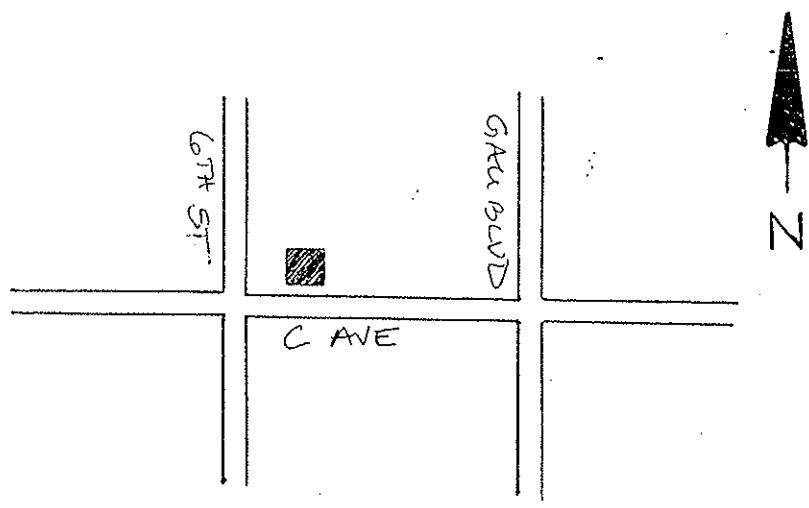
[Other affiliation]: QUATREFOIL CONSULTING

Is text-only supplement file attached? NO supplement file is needed.

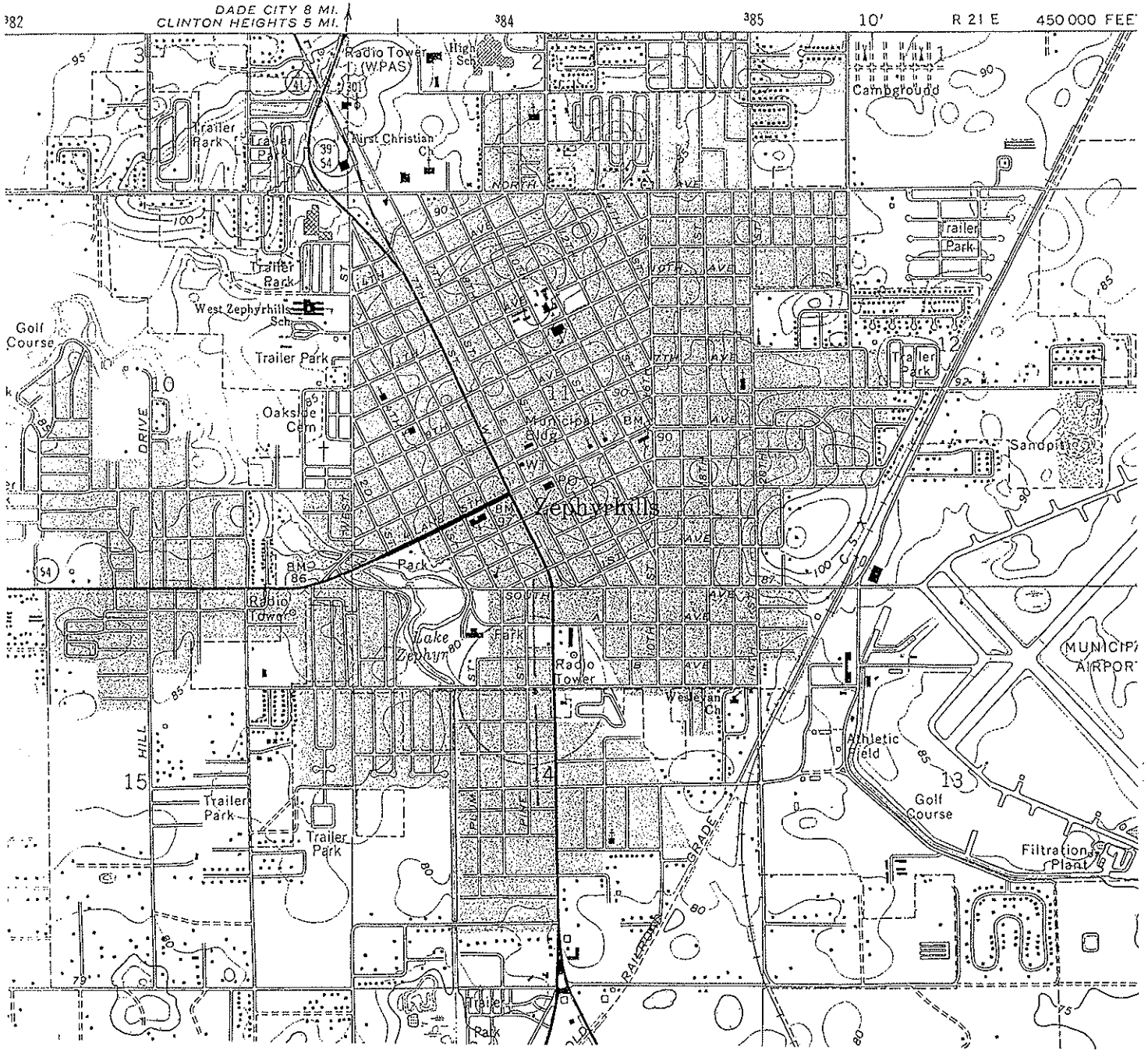
Photograph



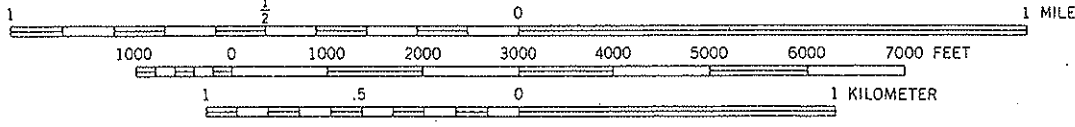
Map



USGS Map



SCALE 1:24 000



CONTOUR INTERVAL 5 FEET
NATIONAL GEODETIC VERTICAL DATUM OF 1929

ZEPHYRHILLS, FLA.
28082-B2-TF-024

1975
PHOTOREVISED 1987
MINOR REVISION 1993

HISTORICAL STRUCTURE FORM

Site #8: PA01114

First site form recorded for this site? Original documentation, site not recorded at FSF

Identifying code (field date): 199901

Recorder #: 436

Field Date: 05/04/1999

Form Date: 07/19/1999

Site name(s): 38424 C AVENUE

[Other name(s)]: ** blank **

Mult. list #: ** blank **

Survey names: CITY OF ZEPHYRHILLS HISTORIC PRESERVATION SURVEY

Survey #: ** blank **

National register category: Building(s)

LOCATION & IDENTIFICATION

Street Number/Direction/Name/Type/Suffix Direction: 38424/Direction part not applicable (e.g., no address)/C/Avenue/Direction part not applicable (e.g., no address)

Cross streets nearest/between: S SIDE OF AVE, GALL BLVD & 6TH ST

City/town: ZEPHYRHILLS

In current city limits? Definitely within the limits of city

County: PASCO

Tax parcel #: ** blank **

Subdivision name: ** blank **

Block: ** blank **

Lot no.: ** blank **

Ownership type: Private-individual

Name of pubtract (e.g., park): ** blank **

Route to (or vicinity of): ** blank **

MAPPING

USGS map name/year of publication or revision: ZEPHYRHILLS/1993

Township/Range/Section/Qtr: 26 South/21 East/11/Unspecified by the recorder (FMSF use only)

Irregular section: ** blank **

Landgrant: ** blank **

UTM Zone/Easting/Northing: 17/384116/3122812

Plat or other map (map's name, location): ** blank **

DESCRIPTION

Style: Frame Vernacular: Any date

[Other style]: ** blank **

Exterior plan: Irregular

[Other exterior plan]: ** blank **

No. stories: 1

Structural system(s): Wood frame

[Other structural system(s)]: ** blank **

Foundation types: Piers

[Other foundation type]: ** blank **

Foundation materials: Not specified by surveyor

[Other foundation materials]: COVERED IN METAL

Exterior fabrics: Vinyl

[Other exterior fabrics] ** blank **

Roof types: Gable

[Other roof types]: ** blank **

Roof materials: Composition shingles
[Other roof materials]: ** blank **
Roof secondary structures (dormers etc): ** blank **
[Other roof secondary structures]: ** blank **
Chimney no.: ** blank **
Chimney materials: ** blank **
[Other chimney materials]: ** blank **
Chimney locations: ** blank **
Windows (types, materials, etc.): DHS, WOOD, 2/2; AWNING, METAL, 3
Main entrance (stylistic details): ** blank **
of open porches: ** blank **
of closed porches: ** blank **
of incised porches: ** blank **
Porch locations: ** blank **
Porch roof types: ** blank **
Exterior ornament: ** blank **
Interior plan: Unknown Interior Plan
[Other interior plan]: ** blank **
Condition: Good
Narrative description: ** blank **
Commercial surroundings (proportion): ** blank **
Residential surroundings (proportion): Some cultural resources show quality (>10%<50%)
Institutional surroundings (proportion): ** blank **
Undeveloped surroundings (proportion): ** blank **
Ancillary features (no., outbldings, etc.): NONHISTORIC GARAGE
Artifacts or other remains: NONE OBSERVED
FMSF Archaeological form completed? No: Archaeological Form not done

HISTORY

Construction year (e.g. C1933, 1936+, 1936-): C1930
Architect (last name first): ** blank **
Builder (last name first): ** blank **
Change status/year changed/date noted/nature: Altered not according to the Secretary's standards/C1990/05/04/1999/REPLACED SIDING; Attached room(s) added after original constr. date/C1960/05/04/1999/E SHED ADDITION
Original, intermediate, present uses/year started/year ended: Residence--private/C1930/1998
[Other uses]: ** blank **
Ownership history (esp. original owners): ** blank **

RESEARCH METHODS

Research methods: Local tax records only; Florida Site File search for this property
[Other research methods]: ** blank **

SURVEYOR'S EVALUATION OF SITE

Potentially elig. for local designation? Ineligible for a local register of important sites
Local register eligible for: ** blank **
Individually elig. for Nat. Register? Ineligible for NR, considered independently
Potential contributor to NR district? Potential contributor, National Register district
Area(s) of historical significance: Community planning & development
[Other historical associations]: ** blank **
Explanation of evaluation: HOUSE RETAINS ENOUGH HISTORIC FABRIC TO BE CONTRIBUTING TO A DISTRICT.

DOCUMENTATION (PHOTOS, PLANS, ARTIFACTS)

Repositories: Collection/Housed/ACC#/Describe ** blank **

RECORDER

Recorder name (last name first): ANDERSON SHERRY


Recorder address and phone: 22 WEST BRYAN ST. #139, SAVANNAH, GA 31401

Recorder affiliation: Other, please describe or elaborate

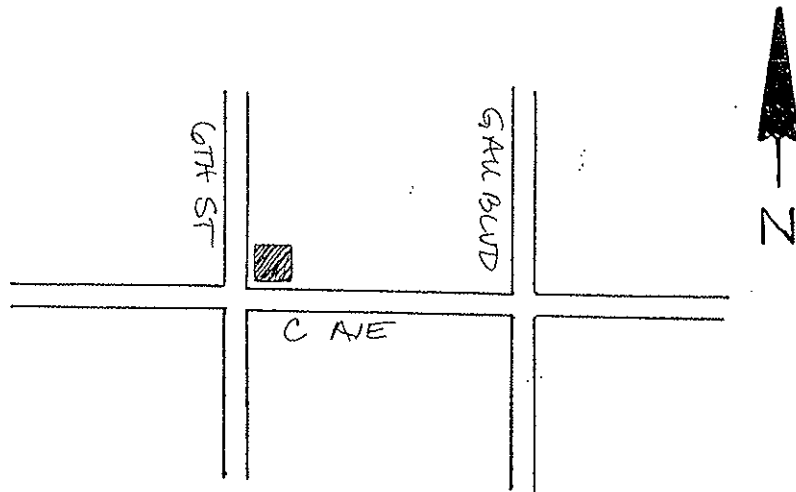
[Other affiliation]: QUATREFOIL CONSULTING

Is text-only supplement file attached? NO supplement file is needed.

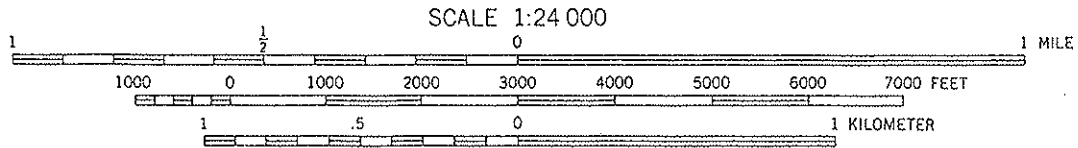
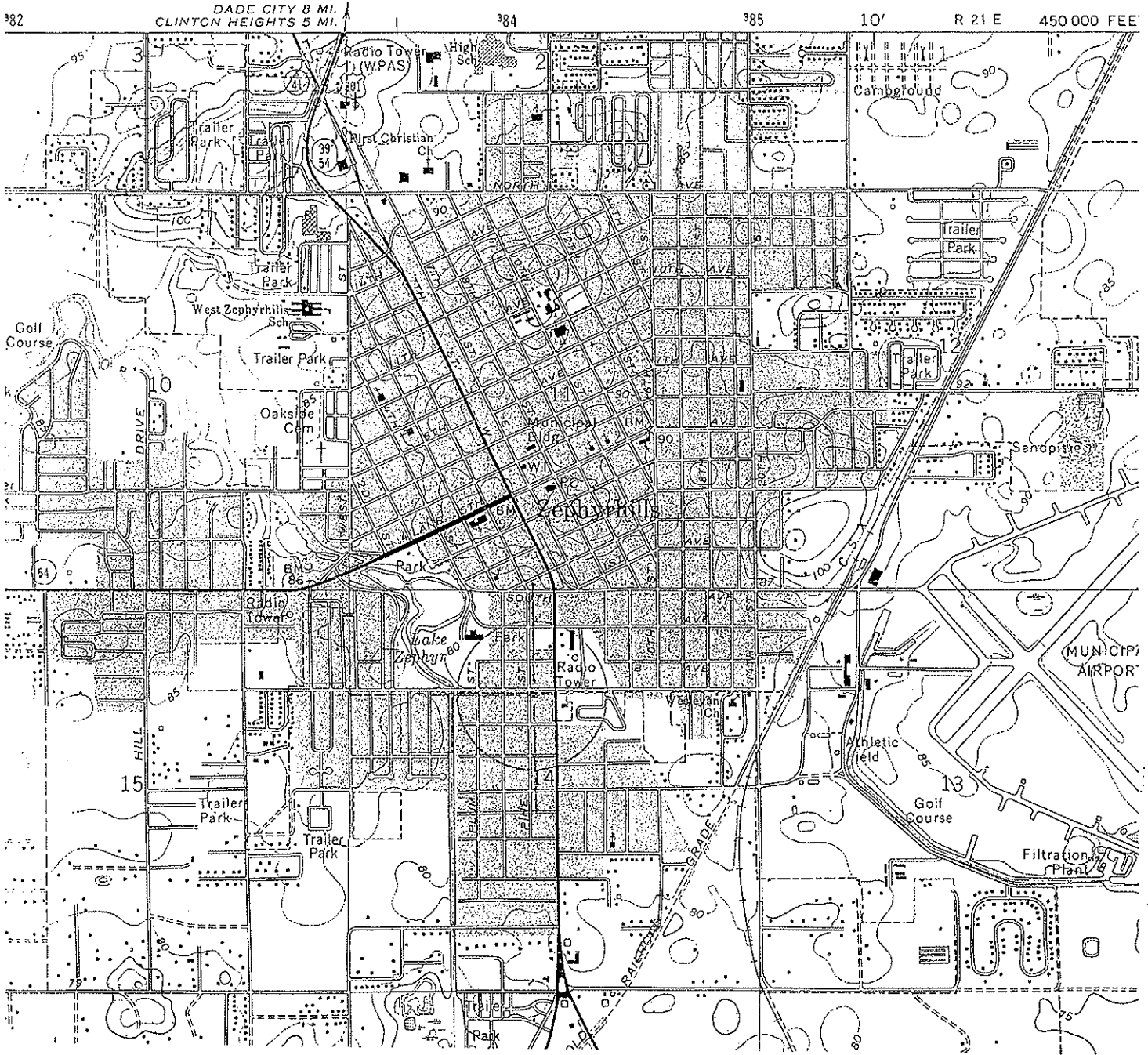
Photograph



Map



USGS Map



ZEPHYRHILLS, FLA.
28082-B2-TF-024

1975
PHOTOREVISED 1987
MINOR REVISION 1993

CONTOUR INTERVAL 5 FEET
NATIONAL GEODETIC VERTICAL DATUM OF 1929

APPENDIX C: Survey Log Sheet

Form Date 02/08/00**Survey Log Sheet**

Florida Master Site File

Version 2.0 9/97

Consult *Guide to the Survey Log Sheet* for detailed instructions.

FMSF USE ONLY

FMSF Survey #

Recorder of Log Sheet Lee Hutchinson**Identification and Bibliographic Information**Survey Project (Name and project phase) CRAS of US 301, ZephyrhillsIs this a continuation of a previous project? No Yes Previous survey#(s)

Report Title (exactly as on title page)

CRAS of US 301, Zephyrhills Project Development and EnvironmentalPD&E Study from S.R. 39 to C.R. 54, Pasco County, FloridaReport Author(s) (as on title page-individual or corporate) Joan Deming, Lee Hutchinson, Kim Hinder

Archaeological Consultants, Inc.

Publication Date (month/year) 05/00 Total Number of Pages in Report (Count text, figures, tables, not site forms) 80Publication Information (if relevant, series and no. in series, publisher, and city. For article or chapter, cite page numbers. Use the style of *American Antiquity*. See *Guide to the Survey Log Sheet*.) Archaeological Consultants, Inc.P.O. Box 5103, Sarasota, FL 34277-5103Supervisor(s) of Fieldwork (whether or not the same as author[s]) Joan DemingAffiliation of Fieldworkers (organization, city) Archaeological Consultants, Inc.Key Words/Phrases (Don't use the county, or common words like *archaeology, structure, survey, architecture*. Put the most important first. Limit each word or phrase to 25 characters.) Zephyrhills, U.S. 301

Survey Sponsors (corporation, government unit, or person who is directly paying for fieldwork)

Name Florida Dept. of Transportation, District 7Address/Phone 11201 N. McKinley Dr., Tampa, FL 33612-6403**Mapping**Counties (List each one in which field survey was done-do not abbreviate) PascoUSGS 1:24,000 Map(s): Names/Dates: Zephyrhills, Fla. 1975, PR 1987; Dade City, Fla. 1960, PR 1988Remarks (Use supplementary sheet[s] if needed) Survey included ROW along 6th Street, U.S. 301, and 7th Street.All but 1 of the newly recorded sites are historic structures.**Description of Survey Area**Dates for Fieldwork: Start 11/99 End 05/00 Total Area Surveyed (fill in one) _____ hectares _____ acres

Number of Distinct Tracts or Areas Surveyed _____

If Corridor (fill in one for each) Width _____ meters _____ feet Length _____ kilometers 3 milesTypes of Survey (check all that apply) archaeological architectural historical/archival underwater other: _____

HR6E06610-97 Florida Master Site File, Division of Historical Resources, Gray Building, 500 South Bronough St., Tallahassee, FL 32399-0250

Phone 850-487-2299, Suncom 277-2299, Fax 850-921-0372, Email fmsfile@mail.dos.state.fl.us, Web http://www.dos.state.fl.us/dhr/msfl

Survey Log Sheet of the Florida Master Site File

Research and Field Methods

Preliminary Methods (Check as many as apply to the project as a whole. If needed write others at bottom).

- | | | | |
|---|---|---|--|
| <input type="checkbox"/> Florida Archives (Gray Building) | <input checked="" type="checkbox"/> library research - (local public) | <input checked="" type="checkbox"/> local property or tax records | <input checked="" type="checkbox"/> windshield survey |
| <input type="checkbox"/> Florida Photo Archives (Gray Building) | <input checked="" type="checkbox"/> library-special collection- (non local) | <input checked="" type="checkbox"/> newspaper files | <input checked="" type="checkbox"/> aerial photography |
| <input checked="" type="checkbox"/> FMSF site property search | <input checked="" type="checkbox"/> Public Lands Survey (maps at DEP) | <input checked="" type="checkbox"/> literature search | |
| <input checked="" type="checkbox"/> FMSF survey search | <input checked="" type="checkbox"/> local informant(s) | <input type="checkbox"/> Sanborn Insurance maps | |
| <input type="checkbox"/> other (describe) _____ | | | |

Archaeological Methods (Describe the proportion of properties at which method was used by writing in the corresponding letter. Blanks are interpreted as "None.")

F(-ew: 0-20%, S(-ome: 20-50%); M(-ost: 50-90%); or A(-ll, Nearly all: 90-100%). If needed write others at bottom.

Check here if NO archaeological methods were used.

- | | | |
|--------------------------------------|--|---------------------------------------|
| ___ surface collection, controlled | ___ other screen shovel test (size: _____) | ___ block excavation (at least 2x2 m) |
| ___ surface collection, uncontrolled | ___ water screen (finest size: _____) | ___ soil resistivity |
| A shovel test-1/4" screen | ___ posthole tests | ___ magnetometer |
| ___ shovel test-1/8" screen | ___ auger (size: _____) | ___ side scan sonar |
| ___ shovel test-1/16" screen | ___ coring | ___ unknown |
| ___ shovel test-unscreened | ___ test excavation (at least 1x2 m) | |
| ___ other (describe): _____ | | |

Historical/Architectural Methods (Describe the proportion of properties at which method was used by writing in the corresponding letter.

Blanks are interpreted as "None.")

F(-ew: 0-20%, S(-ome: 20-50%); M(-ost: 50-90%); or A(-ll, Nearly all: 90-100%). If needed write others at bottom.

Check here if NO historical/architectural methods were used.

- | | | | |
|---------------------------------|-----------------------------------|-----------------------------|---------------------------|
| ___ building permits | ___ demolition permits | S neighbor interview | S subdivision maps |
| ___ commercial permits | A exposed ground inspected | S occupant interview | A tax records |
| S interior documentation | M local property records | ___ occupation permits | ___ unknown |
| ___ other (describe): _____ | | | |

Scope/Intensity/Procedures Archaeological and historical background research and field survey; archaeological field survey; 45 test pits dug at 25 and 50 m intervals and judgmentally; test pits measured 50x50x100cm; soil screened, strata recorded, test pits backfilled and plotted on aerial; report prepared

Survey Results (cultural resources recorded)

Site Significance Evaluated? Yes No If Yes, circle NR-eligible/significant site numbers below.

Site Counts: Previously Recorded Sites 64 Newly Recorded Sites 38

Previously Recorded Site #'s (List site #'s without "8." Attach supplementary pages if necessary) see attached

Newly Recorded Site #'s (Are you sure all are originals and not updates? Identify methods used to check for updates, ie, researched the FMSF records). List site #'s without "8." Attach supplementary pages if necessary. ***

PA1164 thru PA1200, PA1206

Site Form Used: SmartForm FMSF Paper Form Approved Custom Form: Attach copies of written approval from FMSF Supervisor and Supervisor-signed form.

DO NOT USE		SITE FILE USE ONLY		DO NOT USE	
BAR Related				BHP Related	
872	1A32			State Historic Preservation Grant	
CARL	UW			Compliance Review CRAT #	

ATTACH PLOT OF SURVEY AREA ON PHOTOCOPIES OF USGS 1:24,000 MAP(S)

Site No.	Address	Style	Date	Eligibility
8PA674	4008 Gall Blvd.	Frame Vernacular	ca. 1949	Not Eligible
8PA675	3951 Gall Blvd.	Frame Vernacular	ca. 1948	Not Eligible
8PA912	5116 7th Street	Frame Vernacular	ca. 1940	Contributing
8PA913	5126 7th Street	Frame Vernacular	ca. 1930	Contributing
8PA914	4724 Gall Blvd.	Masonry Vernacular	ca. 1949	Not Eligible ¹
8PA915	5117 Gall Blvd.	Masonry Vernacular	ca. 1945	Not Eligible ¹
8PA916	5131 Gall Blvd.	Quonset Hut	ca. 1949	Not Eligible ¹
8PA917	5139 Gall Blvd.	Masonry Vernacular	ca. 1930	Not Eligible
8PA918	5203 Gall Blvd.	Masonry Vernacular	ca. 1940	Not Eligible ¹
8PA919	5211 Gall Blvd.	Masonry Vernacular	ca. 1935	Not Eligible ¹
8PA920	5213 Gall Blvd.	Masonry Vernacular	ca. 1935	Not Eligible ¹
8PA921	5215+/- Gall Blvd.	Art Moderne	ca. 1949	Not Eligible ¹
8PA922	5345+/- Gall Blvd.	Craftsman	ca. 1920	Not Eligible ¹
8PA923	4741 6th Street	Craftsman	ca. 1925	Not Eligible ¹
8PA924	4802 6th Street	Frame Vernacular	ca. 1925	Not Eligible ¹
8PA925	4803 6th Street	Craftsman	ca. 1940	Not Eligible ¹
8PA926	4821 6th Street	Frame Vernacular	ca. 1940	Not Eligible ¹
8PA927	4839 6th Street	Frame Vernacular	ca. 1930	Not Eligible ¹
8PA928	4918 6th Street	Frame Vernacular	ca. 1940	Not Eligible ¹
8PA929	4921 6th Street	Frame Vernacular	ca. 1925	Not Eligible ¹
8PA930	4929 6th Street	Frame Vernacular	ca. 1910	Not Eligible ¹
8PA931	4930 6th Street	Frame Vernacular	ca. 1915	Not Eligible
8PA932	4944 6th Street	Frame Vernacular	ca. 1940	Not Eligible
8PA933	5031 6th Street	Frame Vernacular	ca. 1920	Not Eligible ¹
8PA934	5035 6th Street	Frame Vernacular	ca. 1925	Not Eligible ¹

Table 5.2. Previously Recorded Historic Structures.

1) Initially evaluated on an individual basis as potentially contributing to a historic district by Quatrefoil Consulting. Not evaluated in relation to the surrounding area's ability to form a district in terms of cohesiveness and integrity.

CULTURAL RESOURCES
U.S. 301/Zephyrhills PD&E Study
Pasco County
WPI Segment No. 256422 1
FAP No. 1455-001-U

Site No.	Address	Style	Date	Eligibility
8PA935	5036 6th Street	Frame Vernacular	ca. 1940	Not Eligible ¹
8PA936	5105 6th Street	Frame Vernacular	ca. 1940	Not Eligible ¹
8PA937	5111 6th Street	Craftsman	ca. 1930	Not Eligible ¹
8PA938	5113 6th Street	Masonry Vernacular	ca. 1930	Not Eligible ¹
8PA939	5117 6th Street	Frame Vernacular	ca. 1930	Not Eligible ¹
8PA940	5122 6th Street	International	ca. 1949	Not Eligible ¹
8PA941	5132 6th Street	Frame Vernacular	ca. 1910	Not Eligible ¹
8PA942	5150 6th Street	Masonry Vernacular	ca. 1930	Not Eligible ¹
8PA943	5227 6th Street	Frame Vernacular	ca. 1920	Not Eligible ¹
8PA944	5247 6th Street	Georgian Revival	ca. 1925	Not Eligible ¹
8PA945	5253 6th Street	Frame Vernacular	ca. 1930	Not Eligible
8PA946	5311 6th Street	Frame Vernacular	ca. 1940	Not Eligible
8PA947 ²	5312 6th Street	Frame Vernacular	ca. 1915	Not Eligible ¹
8PA948	5330 6th Street	Frame Vernacular	ca. 1930	Not Eligible
8PA949	5336 6th Street	Frame Vernacular	ca. 1925	Not Eligible
8PA950	5340 6th Street	Frame Vernacular	ca. 1940	Not Eligible
8PA951	5343 6th Street	Minimal Traditional	ca. 1945	Not Eligible ¹
8PA952	5601-03 6th Street	Craftsman	ca. 1930	Not Eligible ¹
8PA953	5631 6th Street	Frame Vernacular	ca. 1940	Not Eligible
8PA954	1301 6th Street	Frame Vernacular	ca. 1940	Not Eligible ¹
8PA998	38427 C Avenue	Masonry Vernacular	ca. 1949	Not Eligible ¹
8PA1009	38541 1st Avenue	Frame Vernacular	ca. 1945	Not Eligible ¹
8PA1013	38424 2nd Avenue	Frame Vernacular	ca. 1945	Not Eligible ¹
8PA1014	38418 2nd Avenue	Frame Vernacular	ca. 1930	Not Eligible ¹
8PA1018	38338 3rd Avenue	Frame Vernacular	ca. 1930	Not Eligible ¹

Table 5.2 (cont'd). Previously Recorded Historic Structures.

1) Initially evaluated on an individual basis as potentially contributing to a historic district by Quatrefoil Consulting. Not evaluated in relation to the surrounding area's ability to form a district in terms of cohesiveness and integrity.

2) Demolished since initial recording.

CULTURAL RESOURCES
U.S. 301/Zephyrhills PD&E Study
Pasco County
WPI Segment No. 256422 1
FAP No. 1455-001-U

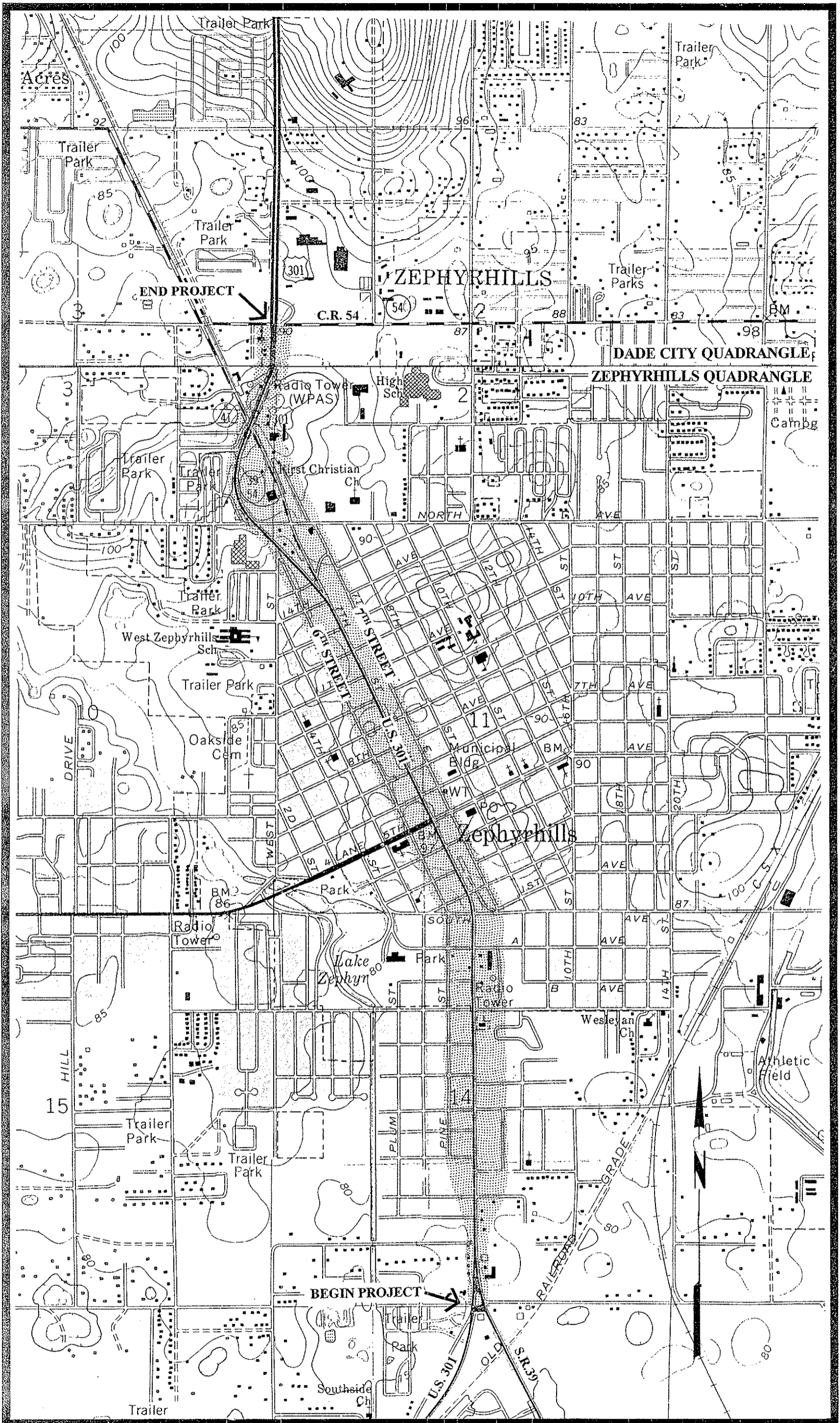
Site No.	Address	Style	Date	Eligibility
8PA1023	38402 4th Avenue	Frame Vernacular	ca. 1930	Not Eligible ¹
8PA1024	38350 4th Avenue	Frame Vernacular	ca. 1930	Not Eligible ¹
8PA1044	38418-20 5th Avenue	Masonry Vernacular	ca. 1940	Contributing
8PA1045	38416 5th Avenue	Art Deco	ca. 1940	Contributing
8PA1046	38329 5th Avenue	Masonry Vernacular	ca. 1949	Not Eligible ¹
8PA1068	38409 7th Avenue	Frame Vernacular	ca. 1925	Contributing
8PA1078	38142 9th Avenue	Frame Vernacular	ca. 1925	Not Eligible ¹
8PA1088	5854 7th Street	Frame Vernacular	ca. 1940	Not Eligible
8PA1090	5216 7th Street	Masonry Vernacular	ca. 1946	Contributing
8PA1091	5420 7th Street	Masonry Vernacular	ca. 1945	Contributing
8PA1092	5527 Gall Blvd.	Masonry Vernacular	ca. 1945	Not Eligible ¹
8PA1112	38438 C Avenue	Frame Vernacular	ca. 1930	Not Eligible ¹
8PA1113	38430 C Avenue	Frame Vernacular	ca. 1930	Not Eligible ¹
8PA1114	38424 C Avenue	Frame Vernacular	ca. 1930	Not Eligible ¹

Table 5.2 (cont'd). Previously Recorded Historic Structures.

1) Initially evaluated on an individual basis as potentially contributing to a historic district by Quatrefoil Consulting. Not evaluated in relation to the surrounding area's ability to form a district in terms of cohesiveness and integrity.

2) Demolished since initial recording.

CULTURAL RESOURCES
U.S. 301/Zephyrhills PD&E Study
Pasco County
WPI Segment No. 256422 1
FAP No. 1455-001-U



Location of the U.S. 301/Zephyrhills Project Area, Township 26 South, Range 21 East (USGS Zephyrhills, Fla. 1975, PR 1987 and Dade City, Fla. 1960, PR 1988). Scale 1:24,000 (enlarged 150%).

U.S. 301/Zephyrhills PD&E Study
Pasco County
WPI Segment No. 256422 1
FAP No. 1455-001-U