




**A CULTURAL RESOURCE ASSESSMENT SURVEY  
OF THE U.S. 301/ZEPHYRHILLS  
PROJECT DEVELOPMENT AND ENVIRONMENT (PD&E) STUDY  
FROM S.R. 39 TO C.R. 54  
PASCO COUNTY, FLORIDA**

**Work Program Item Segment No.: 256422 1  
Federal Aid Program No. 1455-001-U**

**This project evaluates adding through lanes on U.S. 301 from S.R. 39 to C.R. 54 through Zephyrhills. A one-way pair system using 6<sup>th</sup> Street and/or 7<sup>th</sup> Street is being considered. The approximate length of the project is 2.6 miles.**



**Volume 4 of 4**

**February 2000  
Revised September 2000**

**A CULTURAL RESOURCE ASSESSMENT SURVEY  
OF THE U.S. 301/ZEPHYRHILLS  
PROJECT DEVELOPMENT AND ENVIRONMENT (PD&E)  
STUDY  
FROM S.R. 39 TO C.R. 54  
PASCO COUNTY, FLORIDA**

**Work Program Item Segment No.: 256422 1  
Federal Aid Program No. 1455-001-U**

**This project evaluates adding through lanes on U.S. 301 from S.R. 39 to C.R. 54 through Zephyrhills. A one-way pair system using 6<sup>th</sup> Street and/or 7<sup>th</sup> Street is being considered. The approximate length of the project is 2.6 miles.**

**Prepared for:**

**Florida Department of Transportation  
District Seven  
11201 North McKinley Drive  
Tampa, Florida 33612-6456**

**Prepared by:**

**Archaeological Consultants, Inc.  
2345 Bee Ridge Road, Suite 6  
Sarasota, Florida 34239**

**In association with:**

**Post, Buckley, Schuh & Jernigan, Inc.  
5300 West Cypress, Suite 300  
Tampa, Florida 33607-1006**

**Appendix D**

**February 2000  
Revised September 2000**

**APPENDIX D: Cultural Resource Assessment Survey Technical Memorandum for  
Proposed Pond Site Alternatives for the Recommended Build Alternative**

**Appendix D**

**CULTURAL RESOURCE ASSESSMENT SURVEY  
TECHNICAL MEMORANDUM  
FOR PROPOSED POND SITE ALTERNATIVES FOR THE  
RECOMMENDED BUILD ALTERNATIVE**

**U.S. 301  
PROJECT DEVELOPMENT AND ENVIRONMENT (PD&E) STUDY  
FROM S.R. 39 TO C.R. 54  
PASCO COUNTY, FLORIDA**

**Work Program Item Segment No: 256422 1  
Federal Aid Program No. 1455-001-U**

**Prepared for:**

**Florida Department of Transportation  
District Seven  
11201 North McKinley Drive  
Tampa, Florida 33612-6456**

**Prepared by:**

**Archaeological Consultants, Inc.  
2345 Bee Ridge Road, Suite 6  
Sarasota, Florida 34239**

**In association with:**

**Post, Buckley, Schuh & Jernigan, Inc.  
5300 West Cypress, Suite 300  
Tampa, Florida 33607-1006**

**August 2000  
Revised September 2000**

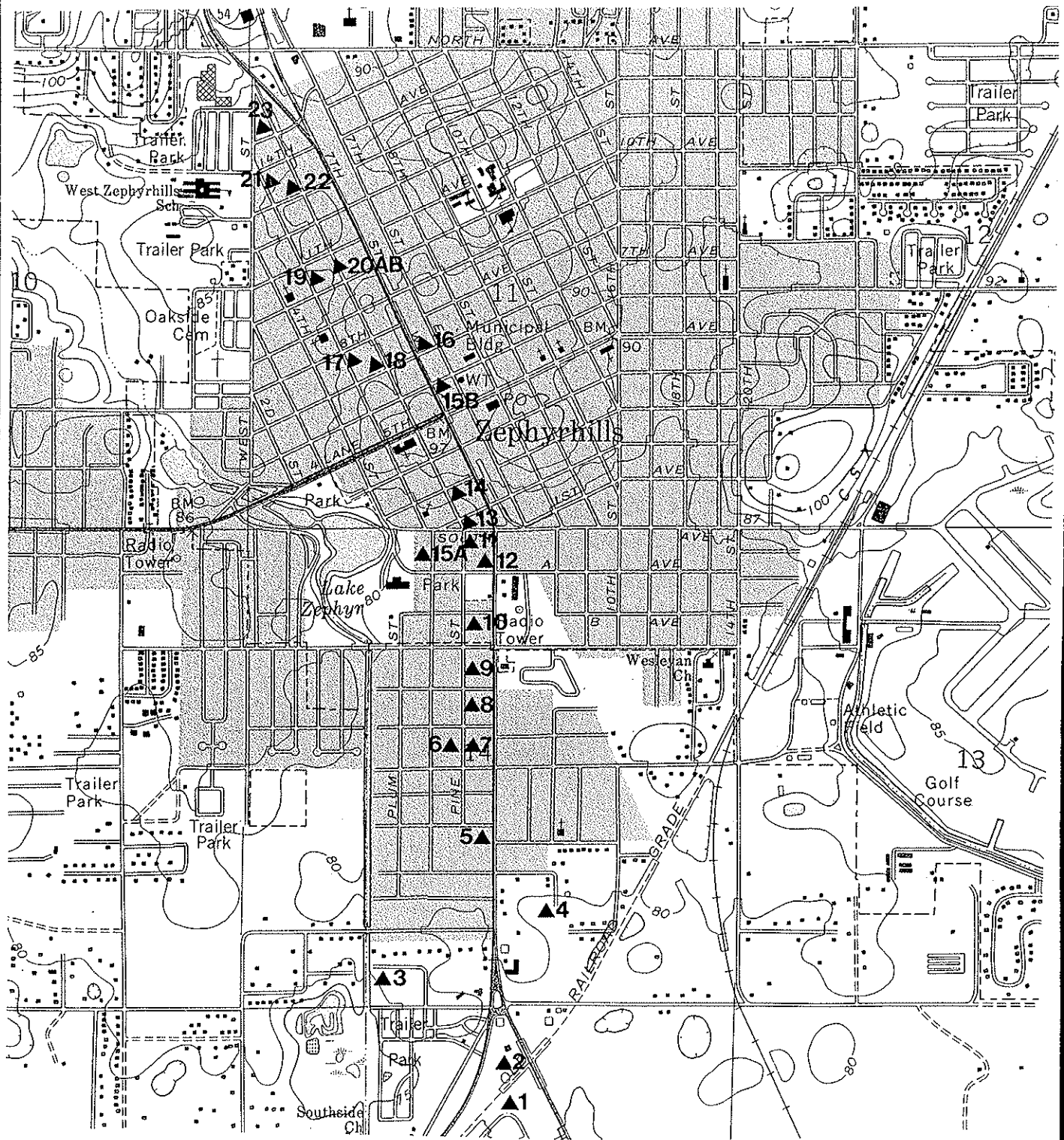
## 1.0 INTRODUCTION

In June, 2000, Archaeological Consultants, Inc. (ACI) conducted a cultural resource assessment survey (CRAS) of 25 proposed pond site alternatives for the recommended build alternative (Alternative 2: 6<sup>th</sup> Street and U.S. 301) as part of the Project Development and Environment (PD&E) Study for U.S. 301/Zephyrhills from S.R. 39 to C.R. 54 in Pasco County, Florida. Alternative 2 is a one-way pair system using 6<sup>th</sup> Street southbound and U.S. 301 northbound. The purpose of the survey was to locate, identify and bound any prehistoric and historic period archaeological sites and historic structures associated with the proposed pond alternatives, and to assess their significance in terms of eligibility for listing in the National Register of Historic Places (NRHP) according to the criteria set forth in 36 CFR Section 60.4.

The proposed pond site alternatives are located in Sections 11, 14, and 23 of Township 26 South, Range 21 East, between S.R. 39 at the south and North Avenue at the north (USGS Zephyrhills, Fla. 1975, PR 1987). Pond site locations are shown in Figure 1 and depicted in the appended aerials.

Field survey was preceded by a preliminary cultural resource probability analysis for all potential pond sites along the five preliminary roadway alternatives (ACI 2000b). The purpose of this study was to determine whether any archaeological sites and/or historic structures either listed, eligible, or considered potentially eligible for listing in the NRHP are associated with any proposed pond site for all roadway alternatives. The basis for this work was the CRAS performed as part of the U.S. 301 PD&E Study (ACI 2000a). Each proposed pond site was assigned a ranking of high, moderate, or low probability for archaeological site location on the basis of such variables as distance to a fresh water source, soil type and drainage, relative elevation, and proximity to known sites. Historic structures, defined as those constructed in or before 1950, were identified during a windshield type survey. These resources were not recorded during the probability analysis.

For Alternative 2, the probability analysis indicated that no archaeological sites or historic structures either listed, eligible, or considered potentially eligible for listing in the NRHP are associated with any of the 25 proposed ponds. No recorded archaeological sites were found to be located within any of the proposed ponds. 8PA1206, a small lithic scatter discovered and recorded during the PD&E Study (ACI 2000a), is located directly south of proposed Pond 2-11. Seven of the proposed pond sites were considered to have a moderate potential for archaeological site occurrence, and 18 were deemed to have a low site probability (Table 1). Twenty-four recorded historic structures were found to be associated with 11 of the proposed ponds (Table 1). Windshield survey of the project area, and supplementary research at the Pasco County Property Appraiser's Office indicated an additional four unrecorded historic structures within three of the proposed pond sites (2-17, 2-18 and 2-21), also shown on Table 1.



**Figure 1.** U.S. 301 Proposed Pond Site Alternatives.  
 (Triangles denote approximate locations)  
 (USGS Zephyrhills, Fla. 1975, PR 1987)  
 Scale 1:24,000

**CULTURAL RESOURCES**  
**U.S. 301 PD&E Study**  
**Pasco County**  
**WPI Segment No. 256422 1**  
**FAP No. 1455-001-U**

In accordance with these prior findings, the seven proposed pond site alternatives classified as moderate probability were archaeologically surveyed. As a result, one previously recorded archaeological site (8PA1206) was found to extend into proposed Ponds 2-11 and 2-12. This lithic scatter type site, originally discovered during the archaeological survey of the U.S. 301 PD&E Study project area (ACI 2000a:6-1), is not considered significant in terms of the NRHP eligibility criteria. Cultural resource assessment survey of the 25 proposed pond sites also resulted in the identification and recording of four historic structures located within proposed Ponds 2-17 (8PA1284 and 8PA1285), 2-18 (8PA1283), and 2-21 (8PA1286). None is adjudged potentially eligible for NRHP listing. A summary of survey methods and results follows.

## 2.0 METHODS

Archaeological field survey included both ground surface examination and systematic and judgmental subsurface testing within the seven proposed pond site alternatives considered to have a moderate site location potential. Systematic subsurface shovel testing was carried out at 82 and 164 feet intervals. Shovel tests were circular and measured approximately 20 inches in diameter by at least 3.3 feet in depth, and all soil removed was screened through .25 inch mesh hardware cloth to maximize the recovery of artifacts. The locations of all shovel tests were plotted on the aerial maps, and following the recording of relevant data such as stratigraphic profile and artifact finds, all test pits were refilled.

All recovered cultural materials, consisting only of lithic debitage (waste flakes), were initially cleaned, then subjected to a limited technological analysis focused on ascertaining the stages of stone tool production. Flakes were measured, examined for raw material type and absence or presence of thermal alteration, and classified into four types on the basis of the amount of cortex on the dorsal surface: primary decortication, secondary decortication, non-decortication, and shatter. No lithic tool forms, or other artifacts, were recovered. At the completion of the cultural resource assessment survey, the artifacts and inventory sheet were prepared for permanent storage and curation at a FDOT-designated repository; they are currently stored at ACI pending request for transfer.

Historic resources field survey consisted of an in-depth study of the four structures identified previously during the Probability Analysis (ACI 2000b). Photographs were taken and information needed for the completion of FSF forms was gathered. In addition to architectural descriptions, each historic structure was reviewed to assess style, historic context, condition, and potential NRHP eligibility. Pertinent records housed at the Pasco County Property Appraiser's Office were examined, and residents or other knowledgeable persons were interviewed to obtain information concerning site-specific building construction dates and/or possible association with individuals or events significant to local or regional history.

### 3.0 RESULTS

Background research and archaeological and historical resources field surveys resulted in the identification and evaluation of 29 cultural resources including one archaeological site and 28 historic structures. Collectively, these resources are located within 13 of the 25 proposed pond site alternatives for the recommended build alternative (Alternative 2). These findings are summarized in Table 1.

**Table 1. Summary of Cultural Resource Assessment Survey Results for the Proposed Pond Site Alternatives for the Recommended Build Alternative.**

POND NO.	ARCHAEO. PROBABILITY	NO. STs	ARCHAEO. SITES	HISTORIC STRUCTURES
2-1	Low	0	None	None
2-2	Low	0	None	None
2-3	Low	0	None	None
2-4	Low	0	None	None
2-5	Low	0	None	One: 8PA1168
2-6	Low	0	None	One: 8PA1173
2-7	Low	0	None	Four: 8PA1174, 8PA1175, 8PA1176, 8PA1177
2-8	Low	0	None	Three: 8PA1181, 8PA1182, 8PA1183
2-9	Moderate	6	None	Three: 8PA1112, 8PA1113, 8PA1114
2-10	Moderate	3	None	Two: 8PA924, 8PA998
2-11	Moderate	7	8PA1206	Three: 8PA928, 8PA931, 8PA932
2-12	Moderate	7	8PA1206	None
2-13	Moderate	2	None	Two: 8PA1013, 8PA1014
2-14	Moderate	4	None	One: 8PA935
2-15A	Moderate	9	None	None
2-15B	Low	0	None	None
2-16	Low	0	None	None
2-17	Low	0	None	Three: 8PA965, 8PA1284, 8PA1285
2-18	Low	0	None	Four: 8PA951, 8PA1193, 8PA1194, 8PA1283
2-19	Low	0	None	None
2-20A	Low	0	None	None



POND NO.	ARCHAEO. PROBABILITY	NO. STs	ARCHAEO SITES	HISTORIC STRUCTURES
2-20B	Low	0	None	None
2-21	Low	0	None	One: <i>8PA1286</i>
2-22	Low	0	None	None
2-23	Low	0	None	None

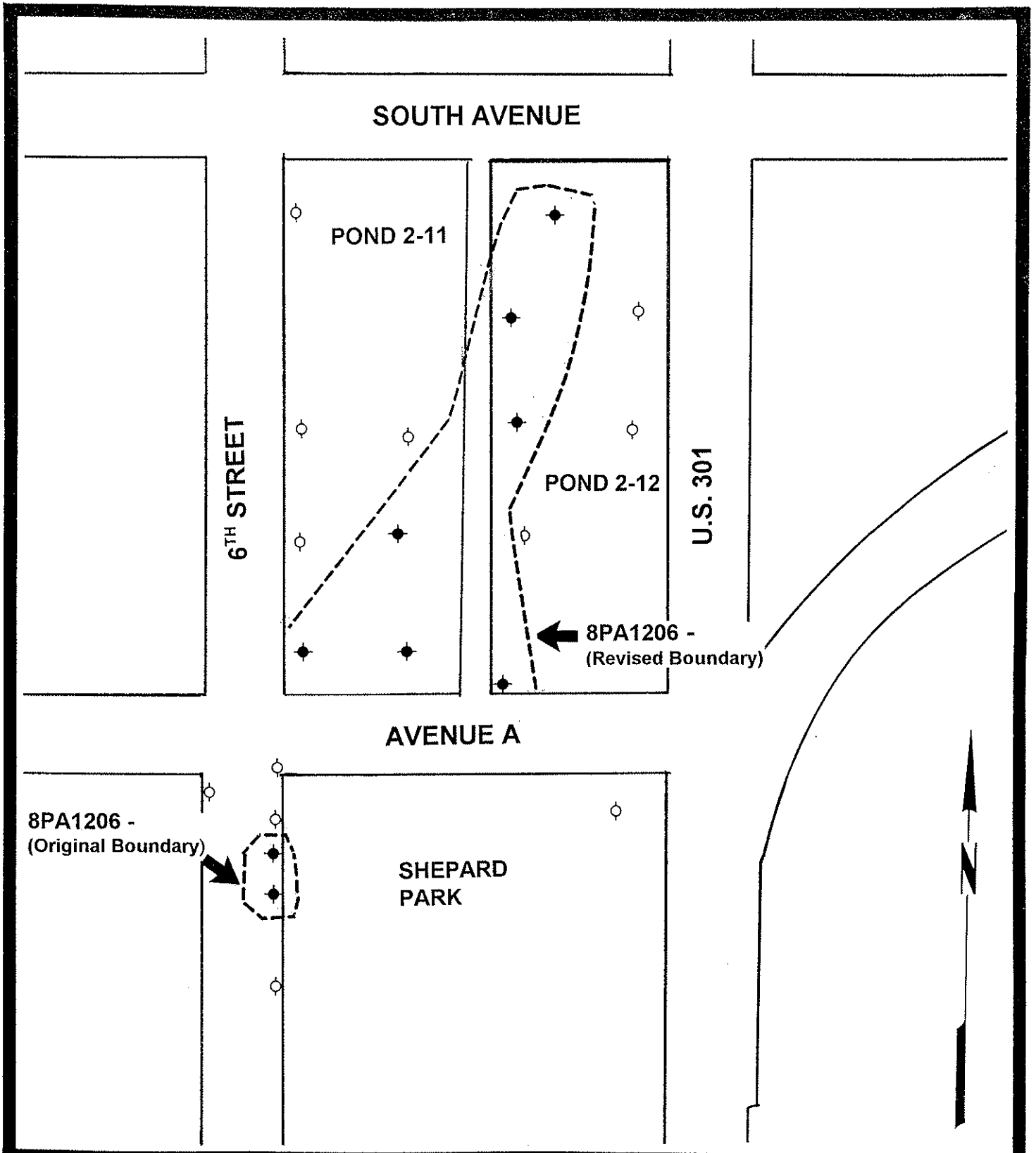
\* Newly recorded historic structures are indicated by italics.

**3.1 Archaeological Survey Results:** Archaeological field survey included ground surface reconnaissance and the excavation of a total 38 shovel tests (STs) within the seven proposed ponds considered to have a moderate site location potential. As a result, a portion of the previously recorded Shepard Park Site (8PA1206) was found to extend into proposed Ponds 2-11 and 2-12. The original and revised site boundaries are illustrated in Figure 2 and a brief site description follows. An updated FSF form is appended to this memorandum; the original is contained in Appendix A of the CRAS Report.

**8PA1206:** The Shepard Park Site was originally discovered during the archaeological survey of the U.S. 301 PD&E Study project area conducted by ACI (ACI 2000a). The site, as originally recorded, is situated along the east side of 6<sup>th</sup> Street at the extreme western edge of Shepard Park, in the northwest quarter of Section 14, Township 26 South, Range 21 East (USGS Zephyrhills, Fla. 1975, PR 1987). The site, evidenced by a total of eight coral waste flakes, was estimated to measure approximately 50 feet north/south by no more than 50 feet east/west (ACI 1000a:6-1). 8PA1206 was evaluated as not NRHP eligible.

Archaeological subsurface testing within proposed Ponds 2-11 and 2-12, located immediately north of Shepard Park, indicated that 8PA1206 extends roughly 400 feet north of A Avenue to just south of South Avenue (Figure 2). Of the total 14 shovel tests excavated within the two proposed pond site alternatives, seven produced a total of 20 pieces of lithic debitage (waste flakes). In addition, a small amount of historic refuse was found, including one clear glass bottle fragment, a piece of whiteware, and one butchered bone. Nine other animal bone fragments, including turtle and unidentified mammal, are probably associated with the aboriginal component. The debitage assemblage includes 11 chert and nine coral waste flakes. All of the coral flakes have been thermally altered and 64% of the chert debitage was heat treated. Most of the waste flakes were classified as medium-sized and non-decortication in type. Spatially, the prehistoric lithic component is located within both proposed pond sites, while the small amount of historic domestic refuse is confined to the northern half of proposed Pond 2-12.

With the exception of a change in geographical boundaries and the addition of a small historic period component, little new information was gathered about the Shepard Park Site. As contained within proposed Ponds 2-11 and 2-12, 8PA1206 is estimated to measure



**Figure 2.** Location of Shovel Tests (STs) within Proposed Ponds 2-11 and 2-12, plus selected STs from the PD&E Study. Original and revised boundaries of 8PA1206 are delineated. Positive STs are filled circles; negative are unfilled circles. Scale 1 inch = 100 feet

CULTURAL RESOURCES  
 U.S. 301 PD&E Study  
 Pasco County  
 WPI Segment No. 256422 1  
 FAP No. 1455-001-U

approximately 400 feet north/south by 200 feet east/west. Given the sparse and non-diagnostic nature of the artifact assemblage recovered, the temporal/cultural affiliation of the prehistoric component is unknown; the historic refuse component probably dates to the early 20<sup>th</sup> century. Residential development within the site area has resulted in substantial disturbance. The research potential of the site is considered low, and hence, 8PA1206 does not appear to be eligible for listing in the NRHP.

**3.2 Historic Structures Survey Results:** Historical/architectural field survey resulted in the identification of 28 historic resources, including 24 previously recorded and four newly recorded (8PA1283 through 8PA1286) structures. Descriptions of the four newly recorded historic structures are provided below, and completed FSF forms are appended. Relevant descriptive information for the 24 previously recorded historic structures is contained in the PD&E Study CRAS Report (ACI 2000a), and summarized below in Table 2.

**Table 2. Previously and Newly Recorded Historic Resources within the Proposed Pond Site Alternatives for the Recommended Build Alternative.**

Site No.	Pond No.	FSF No.	Address	Style	Date	NRHP Eligibility
1	2-5	8PA1168	38441 Fir St.	MV	ca. 1926	Not Eligible
2	2-6	8PA1173	38411 Alston Ave.	FV	ca. 1948	Not Eligible
3	2-7	8PA1174	38425-33 Alston Ave.	CRAFT	ca. 1920	Not Eligible
4	2-7	8PA1175	38437 Alston Ave.	FV	ca. 1946	Not Eligible
5	2-7	8PA1176	38430 Stebbins Ave.	MV	ca. 1946	Not Eligible
6	2-7	8PA1177	38436 Stebbins Ave.	MV	ca. 1946	Not Eligible
7	2-8	8PA1181	38429 Stebbins Ave.	BUNG	ca. 1928	Not Eligible
8	2-8	8PA1182	4606 6th St.	BUNG	ca. 1926	Not Eligible
9	2-8	8PA1183	4612 6th St.	BUNG	ca. 1926	Not Eligible
10	2-9	8PA1112	38438 C Ave.	FV	ca. 1930	Not Eligible <sup>1</sup>
11	2-9	8PA1113	38430 C Ave.	FV	ca. 1930	Not Eligible <sup>1</sup>
12	2-9	8PA1114	38424 C Ave.	FV	ca. 1930	Not Eligible <sup>1</sup>
13	2-10	8PA924	4802 6th St.	FV	ca. 1925	Not Eligible <sup>1</sup>
14	2-10	8PA998	38427 C Ave.	MV	ca. 1949	Not Eligible <sup>1</sup>
15	2-11	8PA928	4918 6th St.	FV	ca. 1940	Not Eligible <sup>1</sup>
16	2-11	8PA931	4930 6th St.	FV	ca. 1915	Not Eligible

Site No.	Pond No.	FSF No.	Address	Style	Date	NRHP Eligibility
17	2-11	8PA932	4944 6th St.	FV	ca. 1940	Not Eligible
18	2-13	8PA1013	38424 2nd Ave.	FV	ca. 1945	Not Eligible <sup>1</sup>
19	2-13	8PA1014	38418 2nd Ave.	FV	ca. 1930	Not Eligible <sup>1</sup>
20	2-14	8PA935	5036 6th St.	FV	ca. 1940	Not Eligible <sup>1</sup>
21	2-17	8PA965	5328 5th St.	FV	ca. 1940	Not Eligible <sup>1</sup>
22	<i>2-17</i>	<i>8PA1284</i>	<i>38213 7th Ave.</i>	<i>Ranch</i>	<i>ca. 1950</i>	<i>Not Eligible</i>
23	<i>2-17</i>	<i>8PA1285</i>	<i>5318 5th St.</i>	<i>FV</i>	<i>ca. 1950</i>	<i>Not Eligible</i>
24	2-18	8PA951	5343 6th St.	MT	ca. 1945	Not Eligible <sup>1</sup>
25	2-18	8PA1193	38231 7th Ave.	MV	ca. 1950	Not Eligible
26	2-18	8PA1194	5335 6th St.	Ranch	ca. 1950	Not Eligible
27	<i>2-18</i>	<i>8PA1283</i>	<i>38227 7th Ave.</i>	<i>Ranch</i>	<i>ca. 1950</i>	<i>Not Eligible</i>
28	<i>2-21</i>	<i>8PA1286</i>	<i>38025-31 13th Ave.</i>	<i>FV</i>	<i>ca. 1950</i>	<i>Not Eligible</i>

<sup>1</sup> Initially evaluated (by Quatrefoil Consulting) on an individual basis as potentially contributing to a historic district. Not evaluated in relation to the surrounding area's ability to form a district in terms of cohesiveness and integrity. Further evaluation has revealed no potential for a historic district in this vicinity. STYLE: MV=Masonry Vernacular; FV=Frame Vernacular; CRAFT=Craftsman; BUNG=Bungalow; MT=Minimal Traditional  
Italics denotes newly recorded resources.

**8PA1283:** This Ranch style residence, built ca. 1950, is located within proposed Pond 2-18 at 38227 7th Avenue. The immediate area is largely residential. The rectangular one-story building is constructed of concrete block which remains the exterior fabric. It has a continuous concrete block foundation, a hip roof, an interior brick chimney, and eight- and 12-light metal casement windows. A porch with a hip roof protrudes from the main block of the building on the south elevation. A small metal shed is located north of the residence. This building is typical of Ranch style homes constructed during the post-World War II era. The limited data available did not indicate any historical significance. Therefore, 8PA1283 does not appear NRHP eligible.

**8PA1284:** This Ranch style residence, located within proposed Pond 2-17 at 38213 7th Avenue, was constructed ca. 1950. It is situated in a residential area. The concrete block structural system of the irregularly-shaped one-story building is surfaced with stucco. The building features a continuous concrete block foundation, a hip roof, an interior brick chimney, and a slightly inset porch under a hip roof on the south facade. Windows are eight- and 12-light metal casement, two-light awning, and 2/2 single-hung sash. A small room

addition was built on the east elevation ca. 1970 and a larger room was built ca. 1985 to connect this addition to the original garage. Around the same time, a carport was built attached to the garage. A ca. 1985 shed is situated north of the residence. Multiple additions have diminished the architectural integrity of this typical Ranch style residence. Furthermore, no historic significance was evident in the limited information available on this building. Thus, 8PA1284 does not appear to merit NRHP listing.

**8PA1285:** This ca. 1950 residence is located within proposed Pond 2-17 at 5318 5th Street. It is located within a residential neighborhood. The irregularly-shaped one-story Frame Vernacular building has a continuous masonry foundation, an exterior surface of stucco, a combination gable and shed roof, and an exterior brick chimney. The original building has 1/1 double-hung sash windows while subsequent additions have two-light awning windows. The gable end has a vent. Metal awnings and decorative shutters have been added at the windows. A room was constructed on the east elevation ca. 1975. Around 1980 a carport was built on the south elevation to connect the ca. 1950 shed to the house and a porch was added on the west facade. Stucco was applied to the building during the same time period. Limited research did not reveal any historical significance. This structure is typical of Frame Vernacular buildings found throughout Zephyrhills and Pasco County. Therefore, 8PA1285 does not appear NRHP eligible.

**8PA1286:** The duplex located within proposed Pond 2-21 at 38025-31 13th Avenue was constructed in a largely residential area ca. 1950. Built in the Frame Vernacular style, the rectangular one-story duplex has a continuous concrete block foundation, vinyl siding, a gable roof, and 1/1 double-hung sash and three-light awning windows. A porch with a shed roof is located on the south facade. Alterations include the ca. 1970 replacement of some original windows, and the ca. 1985 application of vinyl siding over the original siding. A ca. 1950 shed is east of the residence, and a ca. 1995 carport is southeast of the duplex. Alterations to this typical Frame Vernacular duplex have diminished its architectural integrity. In addition, limited research did not reveal any historical significance. Therefore, 8PA1286 does not appear NRHP eligible.

## 4.0 CONCLUSIONS

Archaeological and historical/architectural survey of selected proposed pond site alternatives for the recommended build alternative (Alternative 2) indicated that no archaeological sites or historic structures either listed, eligible, or potentially eligible for listing in the NRHP are associated with any proposed pond site. Previously recorded archaeological site 8PA1206 was found to extend into proposed Ponds 2-11 and 2-12. Given the limited and mundane nature of the artifact assemblage, and the limited potential to yield archaeological data of significance to regional prehistory, this site is considered to be not NRHP eligible. Similarly, the four newly recorded and 24 previously recorded historic structures located

within 13 of the proposed pond sites also were found not to meet the criteria of eligibility for listing in the NRHP. In conclusion, no proposed pond site alternative should be excluded from selection on the basis of cultural resource considerations.

## 5.0 REFERENCES CITED

Archaeological Consultants, Inc. (ACI)






2000a A Cultural Resource Assessment Survey of the U.S. 301/Zephyrhills Project Development and Environment (PD&E) Study from S.R. 39 to C.R. 54, Pasco County, Florida. On file, Florida Department of Transportation (FDOT), District Seven, Tampa, and ACI, Sarasota.






Archaeological Consultants, Inc. (ACI)

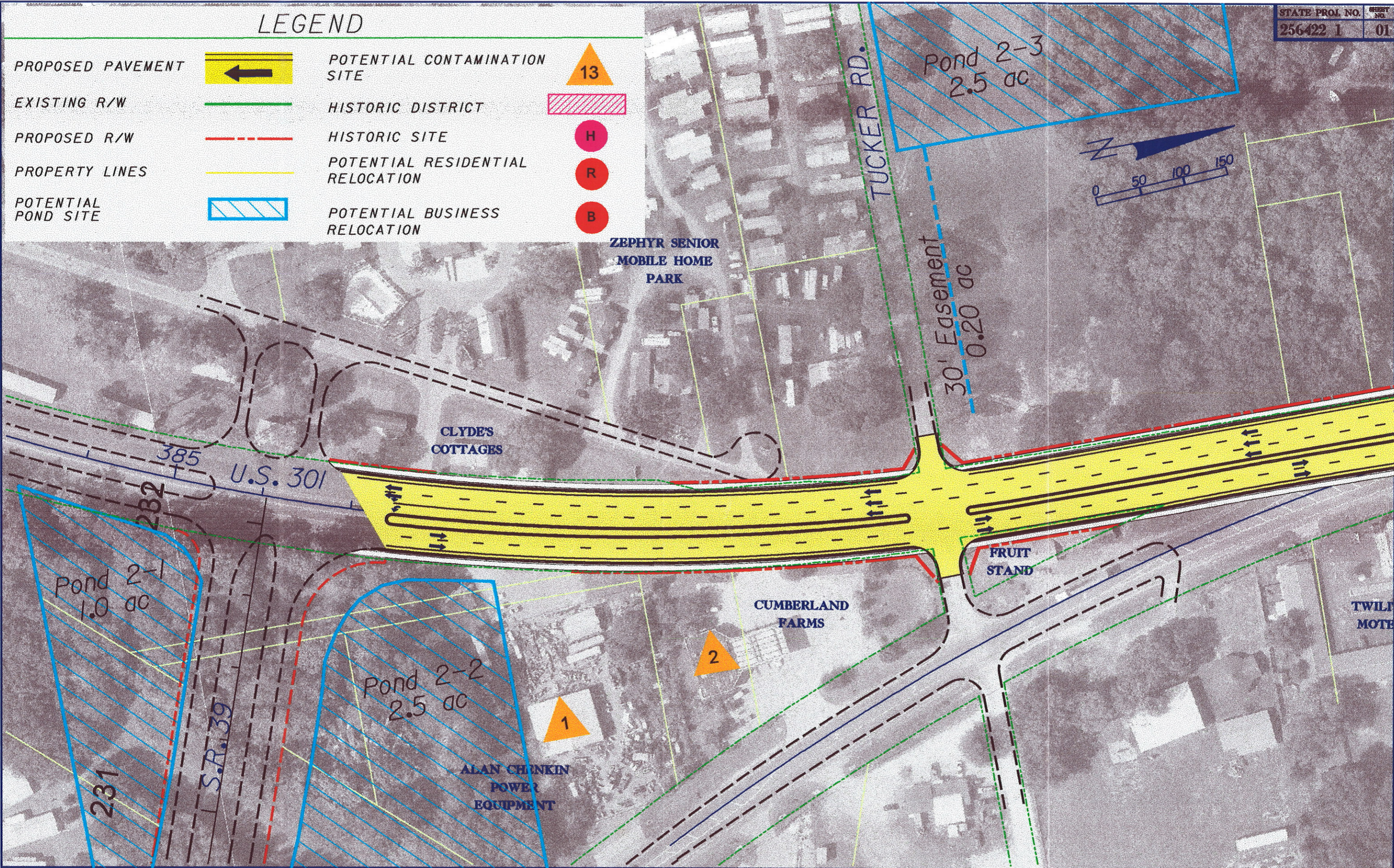
2000b Cultural Resource Probability Analysis Technical Memorandum for Potential Pond Sites, U.S. 301/Zephyrhills Project Development and Environment (PD&E) Study from S.R. 39 to C.R. 54, Pasco County, Florida. On file, Florida Department of Transportation (FDOT), District Seven, Tampa, and ACI, Sarasota.

**PROPOSED POND SITE ALTERNATIVES FOR ALTERNATIVE 2**

# LEGEND

- PROPOSED PAVEMENT 
- EXISTING R/W 
- PROPOSED R/W 
- PROPERTY LINES 
- POTENTIAL POND SITE 

- POTENTIAL CONTAMINATION SITE 
- HISTORIC DISTRICT 
- HISTORIC SITE 
- POTENTIAL RESIDENTIAL RELOCATION 
- POTENTIAL BUSINESS RELOCATION 



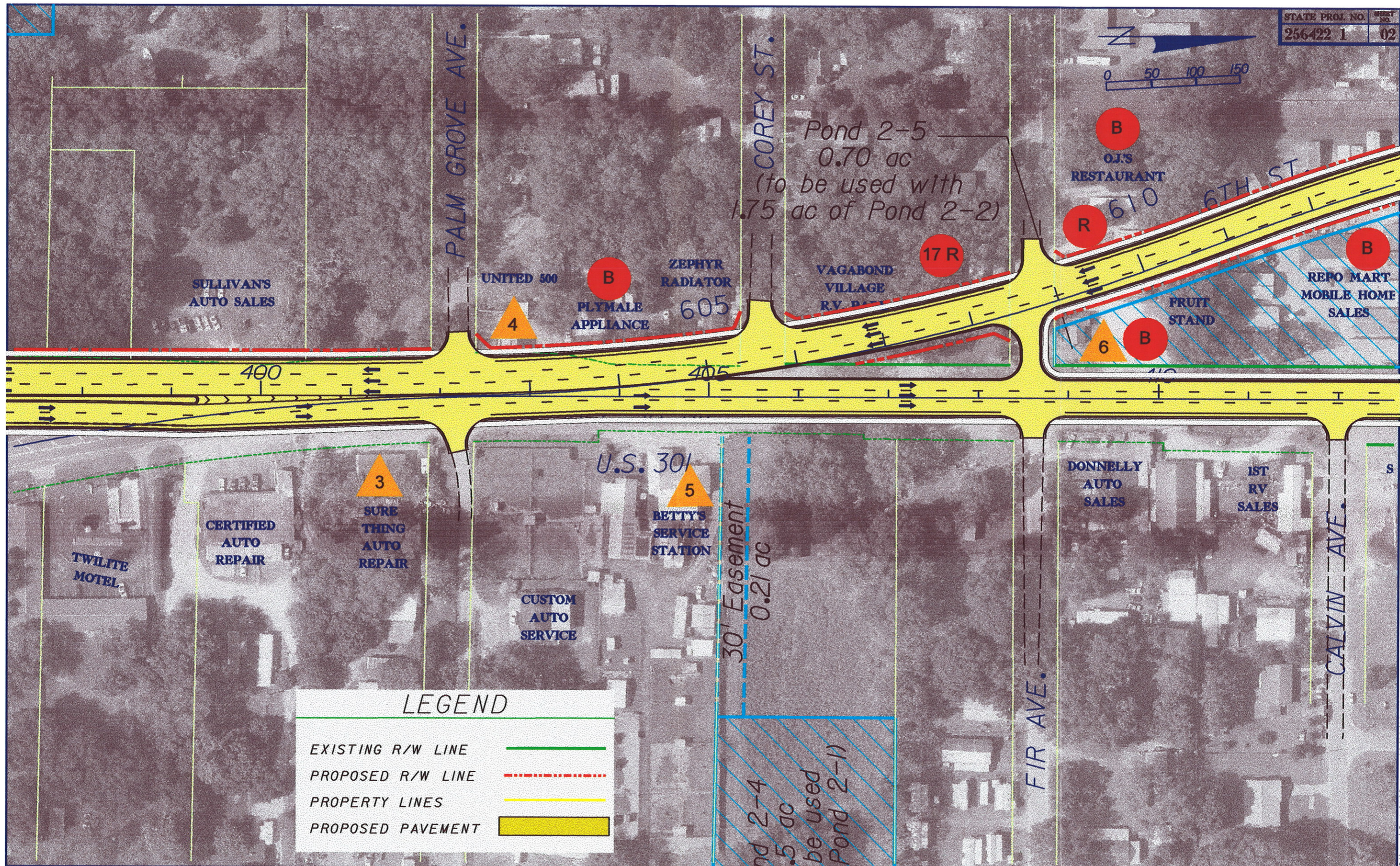
REVISIONS									
DATE	BY	DESCRIPTION	DATE	BY	DESCRIPTION	DATE	BY	DESCRIPTION	DATE

**RECOMMENDED  
ALTERNATIVE**

FLORIDA DEPARTMENT OF  
TRANSPORTATION

**U.S. 301 IN ZEPHYRHILLS  
APEX OF S.R. 39 TO C.R. 54**





**LEGEND**

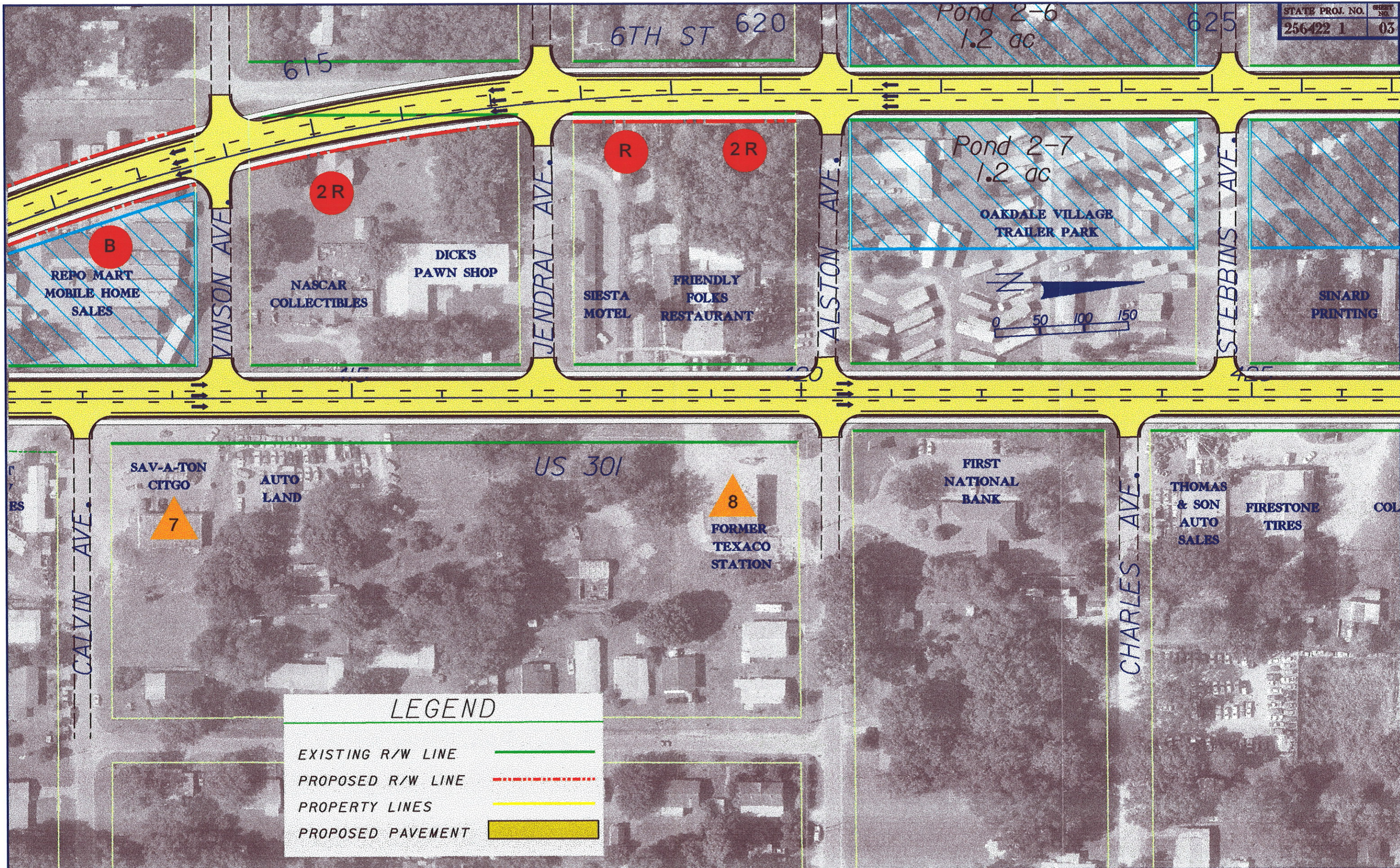
EXISTING R/W LINE	
PROPOSED R/W LINE	
PROPERTY LINES	
PROPOSED PAVEMENT	

REVISIONS							
DATE	BY	DESCRIPTION	DATE	BY	DESCRIPTION	DATE	BY

**RECOMMENDED  
ALTERNATIVE**

FLORIDA DEPARTMENT OF  
TRANSPORTATION

**U.S. 301 IN ZEPHYRHILLS  
APEX OF S.R. 39 TO C.R. 54**



**LEGEND**

EXISTING R/W LINE	
PROPOSED R/W LINE	
PROPERTY LINES	
PROPOSED PAVEMENT	

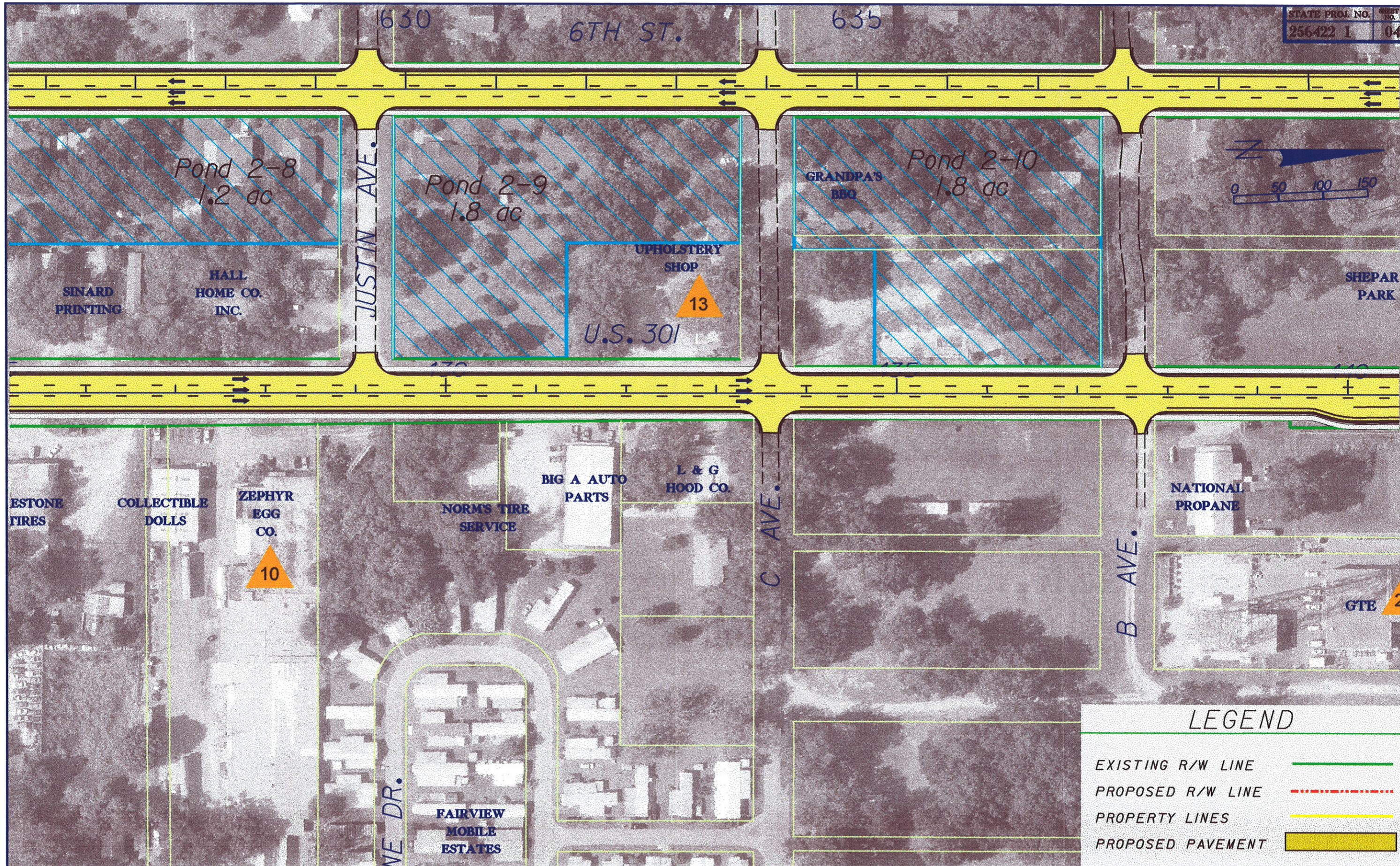
**REVISIONS**

DATE	BY	DESCRIPTION	DATE	BY	DESCRIPTION	DATE	BY	DESCRIPTION

**RECOMMENDED ALTERNATIVE**

FLORIDA DEPARTMENT OF TRANSPORTATION

U.S. 301 IN ZEPHYRHILLS  
APEX OF S.R. 39 TO C.R. 54



**LEGEND**

EXISTING R/W LINE	
PROPOSED R/W LINE	
PROPERTY LINES	
PROPOSED PAVEMENT	

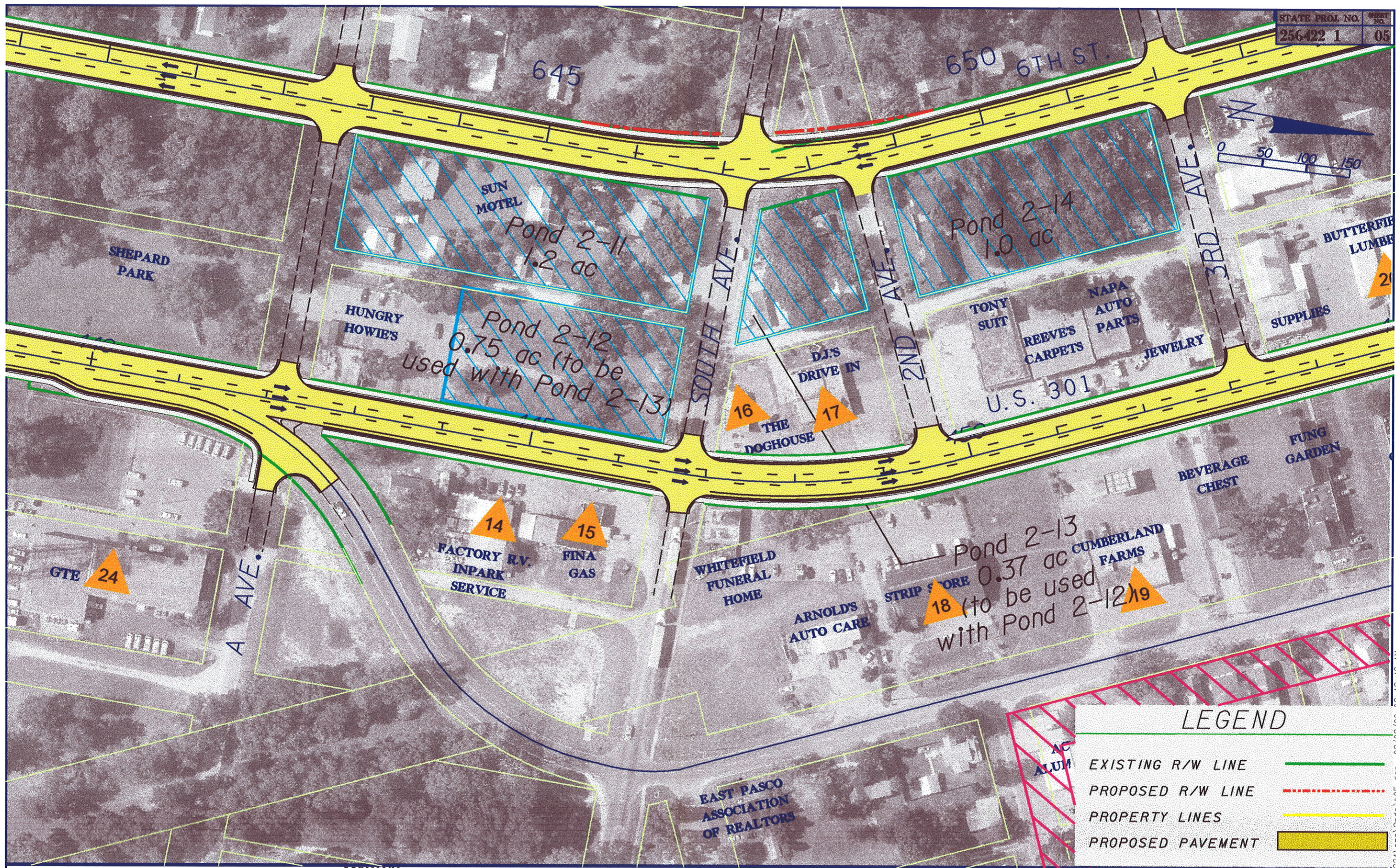
**REVISIONS**

DATE	BY	DESCRIPTION	DATE	BY	DESCRIPTION	DATE	BY	DESCRIPTION

**RECOMMENDED  
ALTERNATIVE**

FLORIDA DEPARTMENT OF  
TRANSPORTATION

**U.S. 301 IN ZEPHYRHILLS  
APEX OF S.R. 39 TO C.R. 54**

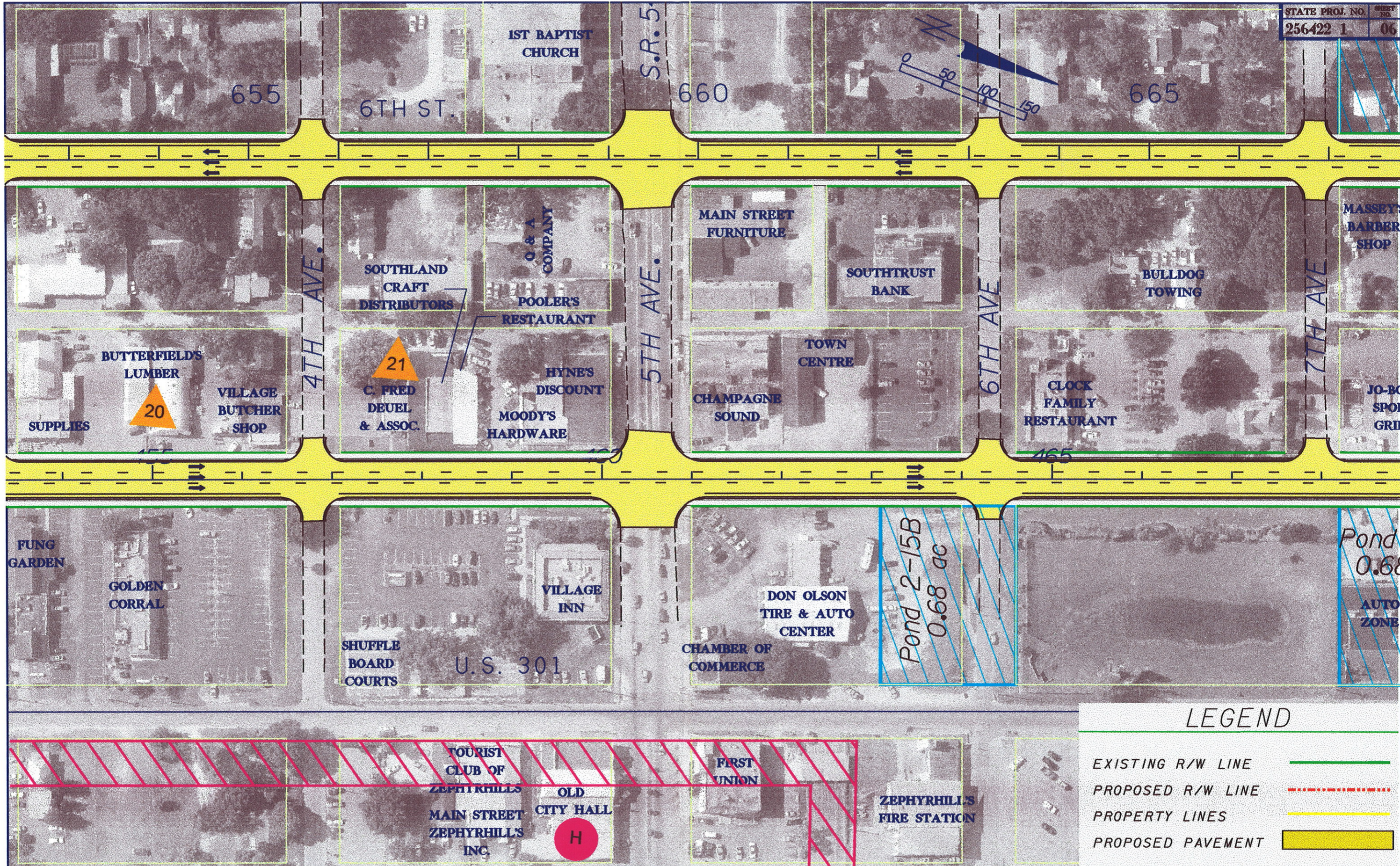



REVISIONS											
DATE	BY	DESCRIPTION	DATE	BY	DESCRIPTION	DATE	BY	DESCRIPTION	DATE	BY	DESCRIPTION

**RECOMMENDED  
ALTERNATIVE**

FLORIDA DEPARTMENT OF  
TRANSPORTATION

U.S. 301 IN ZEPHYRHILLS  
APEX OF S.R. 39 TO C.R. 54

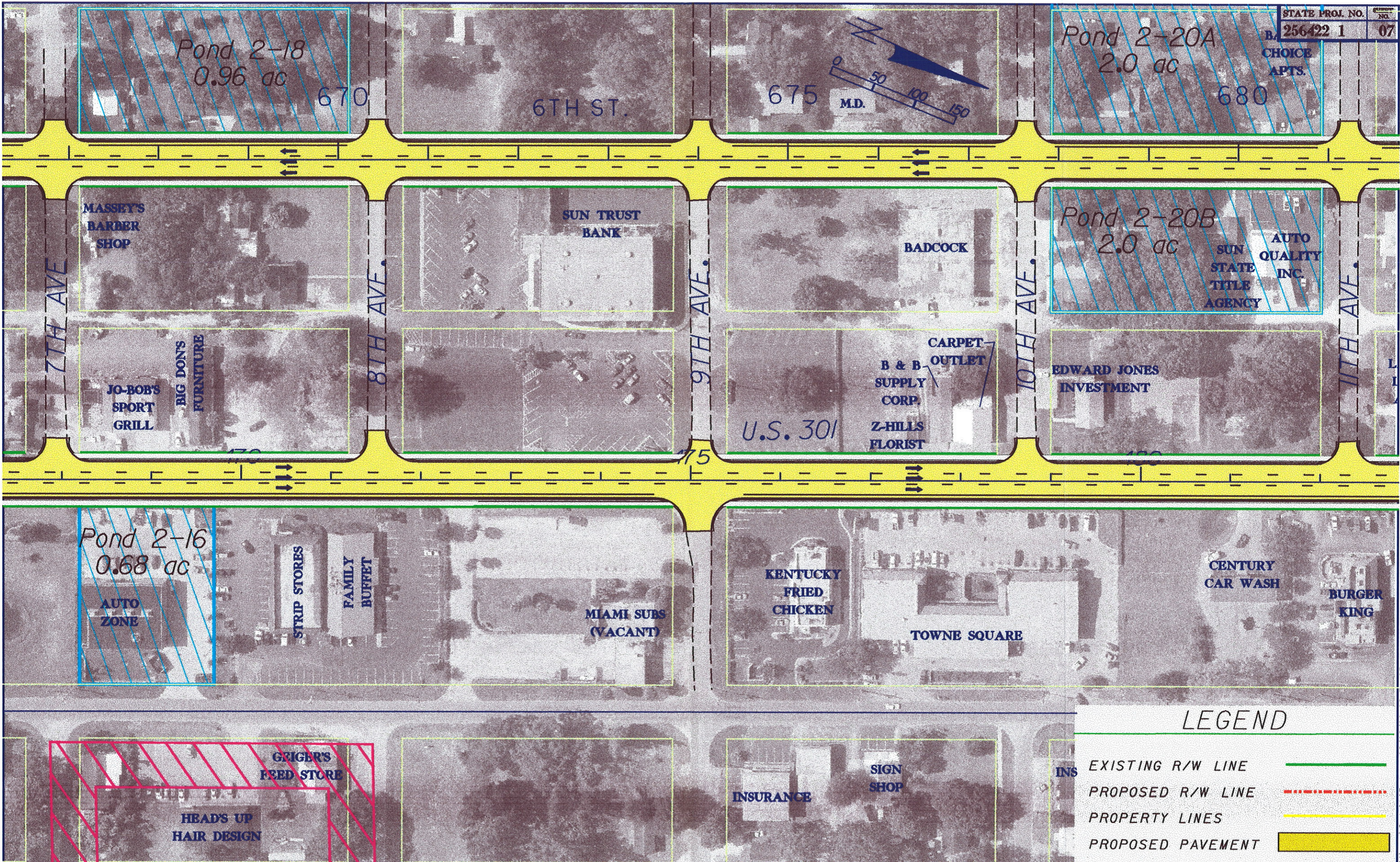


DATE		BY		DESCRIPTION	

**RECOMMENDED ALTERNATIVE**

FLORIDA DEPARTMENT OF TRANSPORTATION

**U.S. 301 IN ZEPHYRHILLS  
APEX OF S.R. 39 TO C.R. 54**

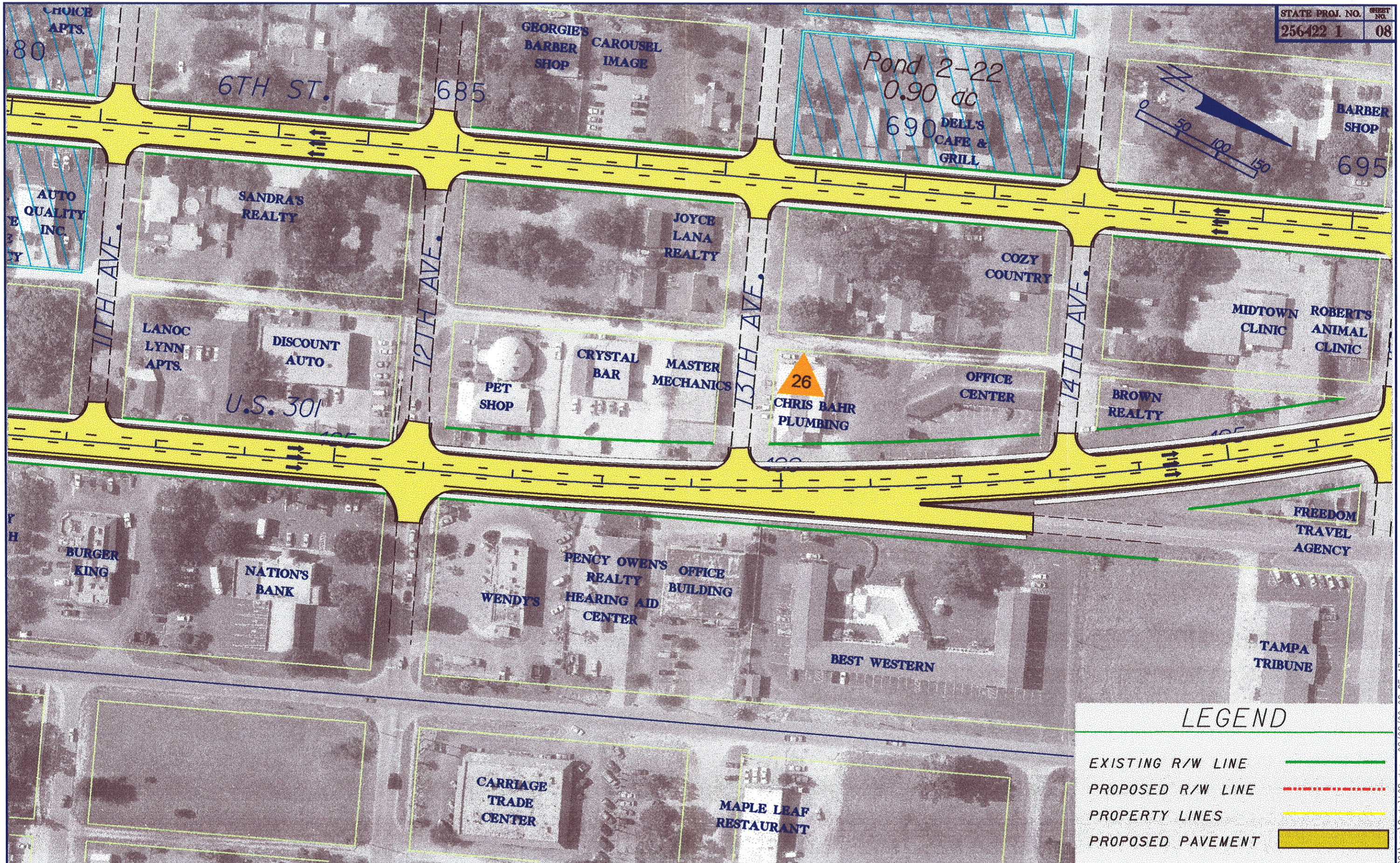


REVISIONS											
DATE	BY	DESCRIPTION	DATE	BY	DESCRIPTION	DATE	BY	DESCRIPTION	DATE	BY	DESCRIPTION

**RECOMMENDED  
ALTERNATIVE**

FLORIDA DEPARTMENT OF  
TRANSPORTATION

U.S. 301 IN ZEPHYRHILLS  
APEX OF S.R. 39 TO C.R. 54



**LEGEND**

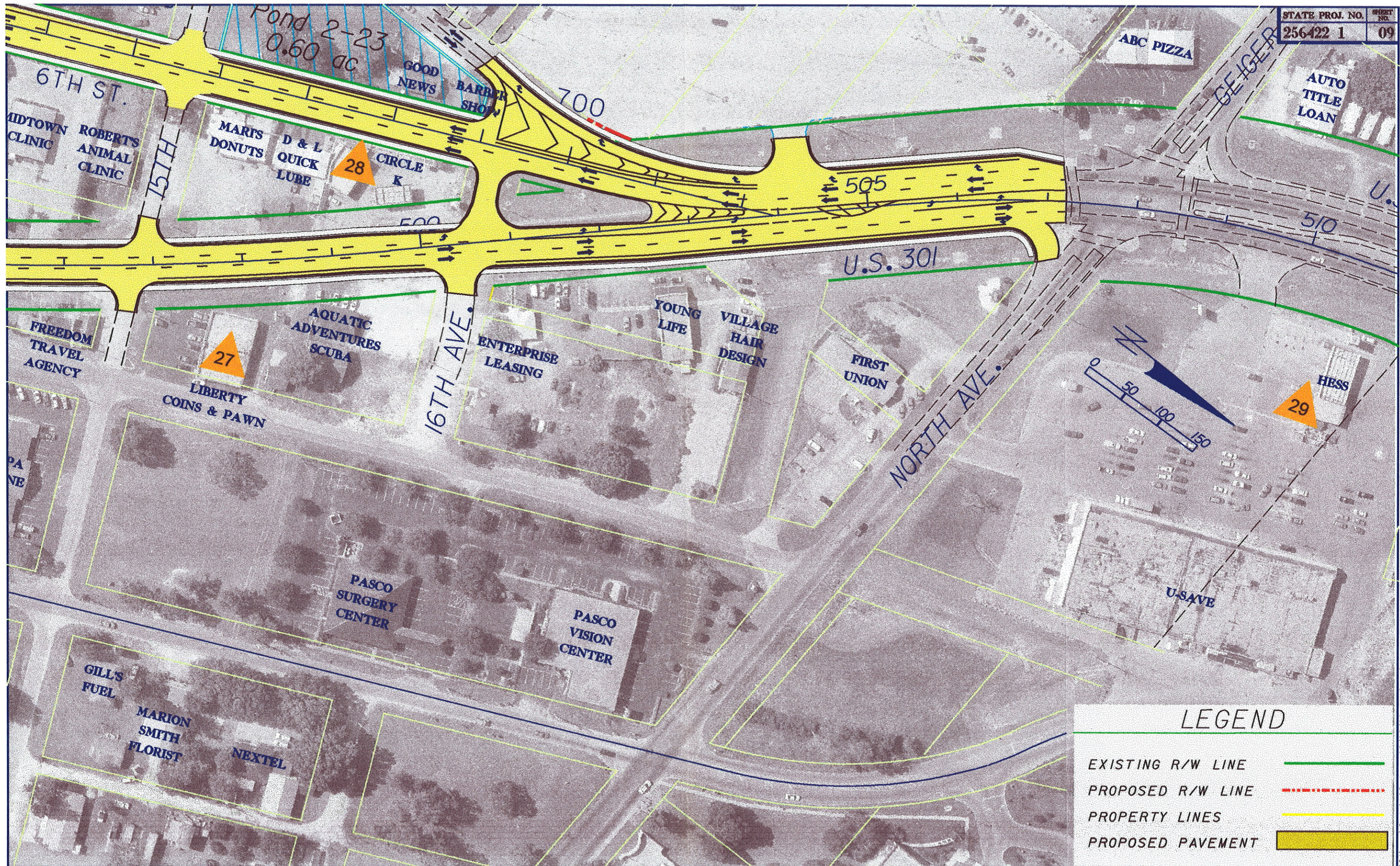
- EXISTING R/W LINE —
- PROPOSED R/W LINE - - -
- PROPERTY LINES —
- PROPOSED PAVEMENT

REVISIONS							
DATE	BY	DESCRIPTION	DATE	BY	DESCRIPTION	DATE	BY

**RECOMMENDED  
ALTERNATIVE**

FLORIDA DEPARTMENT OF  
TRANSPORTATION

**U.S. 301 IN ZEPHYRHILLS  
APEX OF S.R. 39 TO C.R. 54**



**LEGEND**

EXISTING R/W LINE	
PROPOSED R/W LINE	
PROPERTY LINES	
PROPOSED PAVEMENT	

**REVISIONS**

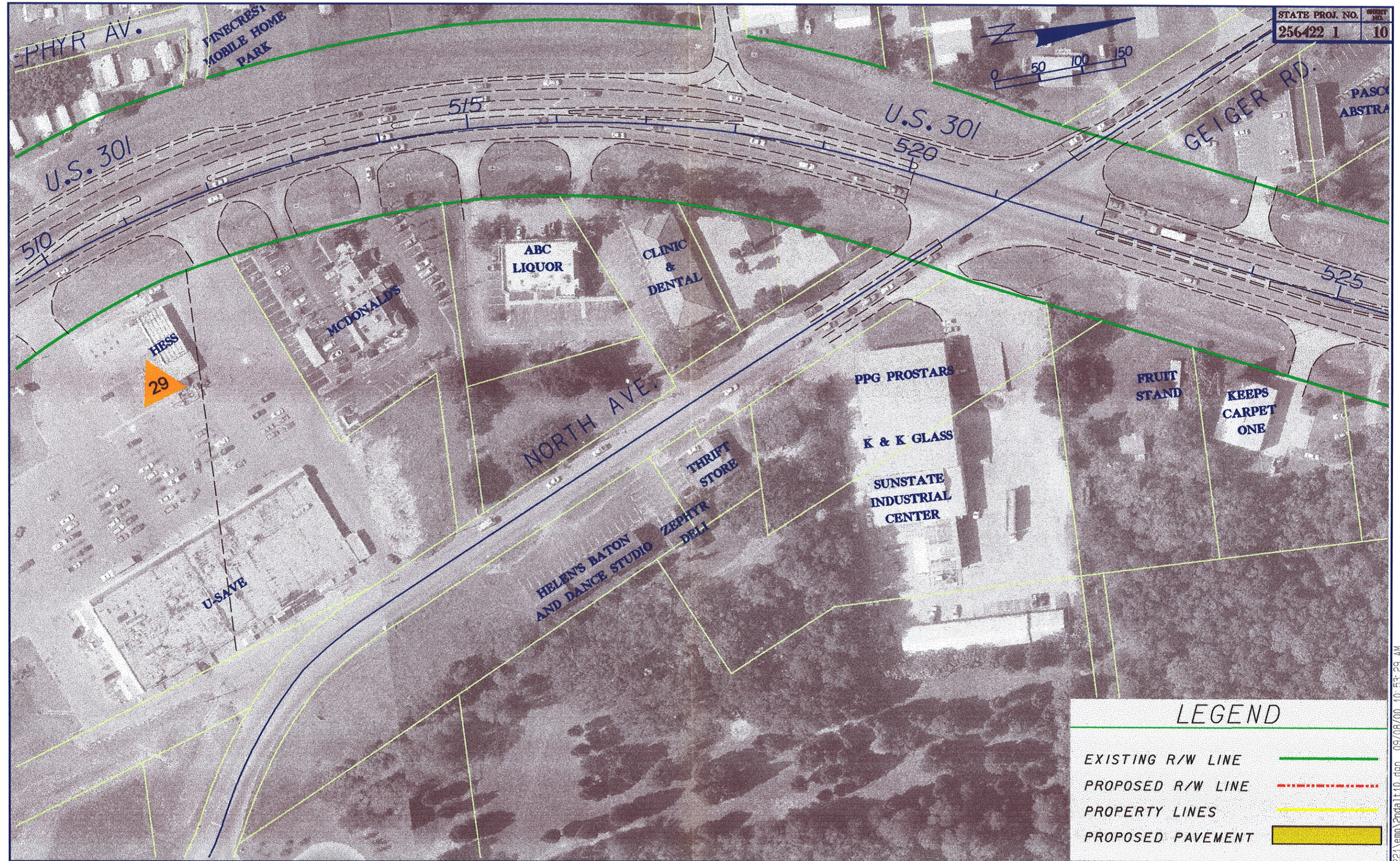
DATE	BY	DESCRIPTION	DATE	BY	DESCRIPTION	DATE	BY	DESCRIPTION

**RECOMMENDED  
ALTERNATIVE**

FLORIDA DEPARTMENT OF  
TRANSPORTATION

**U.S. 301 IN ZEPHYRHILLS  
APEX OF S.R. 39 TO C.R. 54**





**LEGEND**

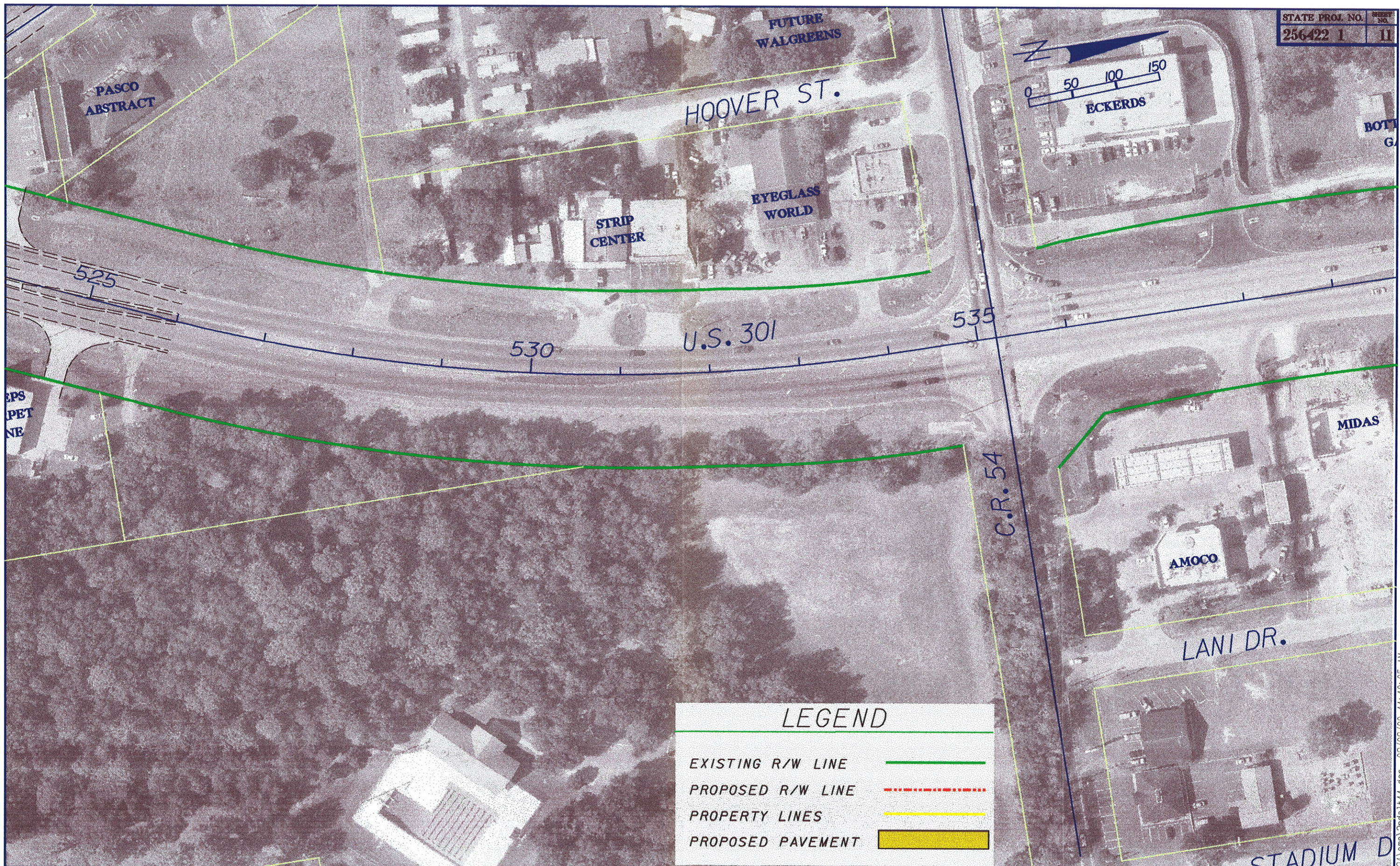
EXISTING R/W LINE	
PROPOSED R/W LINE	
PROPERTY LINES	
PROPOSED PAVEMENT	

REVISIONS							
DATE	BY	DESCRIPTION	DATE	BY	DESCRIPTION	DATE	BY

**RECOMMENDED  
ALTERNATIVE**

FLORIDA DEPARTMENT OF  
TRANSPORTATION

**U.S. 301 IN ZEPHYRHILLS  
APEX OF S.R. 39 TO C.R. 54**



**LEGEND**

EXISTING R/W LINE	
PROPOSED R/W LINE	
PROPERTY LINES	
PROPOSED PAVEMENT	

REVISIONS							
DATE	BY	DESCRIPTION	DATE	BY	DESCRIPTION	DATE	BY

**RECOMMENDED  
ALTERNATIVE**

FLORIDA DEPARTMENT OF  
TRANSPORTATION

**U.S. 301 IN ZEPHYRHILLS  
APEX OF S.R. 39 TO C.R. 54**

**FLORIDA SITE FILE FORMS**

ARCHAEOLOGICAL SITE FORM
FLORIDA MASTER SITE FILE

Version 2.2 3/97

Consult Guide to Archaeological Site Forms for detailed instructions.

Site #8 PA1206

Recorder Site #

Field Date 7/7/00

Form Date 8/2/00

Original
Update (give site #)

Site Name(s) Shepard Park Site
Project Name US 301 PD&E Study, Proposed Pond Site Alternatives - CRAS
Ownership: private-profit, private-nonprofit, private-individ., private-unspecif., city, county, state, federal, foreign, Native Amer., unknown
USGS 7.5 Map Name & Date Zephyrhills, Fla. 1975, PR 1987
Township 26S Range 21E Section 14
Landgrant
City/Town Zephyrhills
UTM: Zone 16 17 Easting Northing
Address/Vicinity of/ Route to Between 6th Street and U.S. 301 at west and east, respectively; and between A Avenue and South Avenue at the south and north, respectively. Due north of Shepard Park.

TYPE OF SITE (Check all choices that apply; if needed write others in at bottom)

- SETTING \*
STRUCTURES - OR - FEATURES \*
FUNCTION \*
Land: terrestrial, Cave/Sink- subterranean, Wetland: palustrine, Lake/Pond- lacustrine, River/Stream/Creek- riverine, Tidal- estuarine, Saltwater- marine, aboriginal boat, agric/farm building, burial mound, building remains, cemetery/grave, dump/refuse, earthworks, fort, midden, mill unspecified, mission, mound unspec., plantation, platform mound, well, road segment, shell midden, shell mound, shipwreck, subsurface features, surface scatter, well, none specified, campsite, extractive site, habitation (prehistoric), homestead (historic), farmstead, village (prehistoric), town (historic), quarry

HISTORIC CONTEXTS (Check all that apply; use most specific subphases; e.g. if Glades Ia only, don't also use Glades I)

- Aboriginal\*
Alachua, Archaic, Early, Archaic, Middle, Archaic, Late, Archaic, Late, Archaic unspecified, Belle Glade I, Belle Glade II, Belle Glade III, Belle Glade IV, Belle Glade unspec., Cades Pond, Deptford, Other
Englewood, Fort Walton, Glades Ia, Glades Ib, Glades I unsp., Glades IIa, Glades IIb, Glades IIc, Glades II unsp., Glades IIIa, Glades IIIb, Glades IIIc, Glades III unsp., Other
Glades unspec., Hickory Pond, Leon-Jefferson, Malabar I, Malabar II, Manasota, Mount Taylor, Norwood, Orange, Paleoindian, Pensacola, Perico Island, Safety Harbor, St. Augustine, St. Johns Ia, St. Johns Ib, St. Johns I unspec., St. Johns IIa, St. Johns IIb, St. Johns IIc, St. Johns II unspec., St. Johns unspec., Santa Rosa, Santa Rosa-Swift Creek, Seminole: Colonization, Seminole: 1st War To 2d, Seminole: 2d War to 3d, Seminole: 3d War On, Seminole unspecified, Swift Creek, Early, Swift Creek, Late, Swift Creek, unspecif., Transitional, Weeden Island I, Weeden Island II, Weeden Island unspec., Prehistoric nonceramic, Prehistoric ceramic, Prehistoric unspecified, African-American, Nonaboriginal\*
First Spanish 1513-99, First Spanish 1600-99, First Spanish 1700-1763, First Spanish unspecified, British 1763-1783, Second Spanish 1783-1821, American Territorial 1821-45, American Civil War 1861-65, American 19th Century, American 20th Century, American unspecified, African-American

\*Consult Guide to Archaeological Site Form for preferred descriptions not listed above (data are "coded fields" at the Site File).

SURVEYOR'S EVALUATION OF SITE

Potentially eligible for a local register? yes: name of register at right, no: insufficient info
Individually eligible for National Register? yes, no: insufficient info
Potential contributor to NR district? yes, no: insufficient info
Explanation of Evaluation (Required if evaluated; limit to 3 lines; attach full justification) Small, diffuse aboriginal lithic scatter with small, non-diagnostic, historic refuse component. Low research potential.

Recommendations for Owner or SHPO Action None

DHR USE ONLY OFFICIAL EVALUATIONS DHR USE ONLY

NR DATE, DELIST DATE, KEEPER-NR ELIGIBILITY, SHPO-NR ELIGIBILITY, LOCAL DESIGNATION, Date, Date, Date

National Register Criteria for Evaluation a, b, c, d (See National Register Bulletin 15, p.2)

Consult Guide to Archaeological Site Form for detailed instructions.

FIELD METHODS

SITE DETECTION\*

- no field check, literature search, informant report, remote sensing, exposed ground, posthole digger, auger--size, unscreened shovel, screened shovel

SITE BOUNDARIES\*

- bounds unknown, none by recorder, literature search, informant report, remote sensing, insp exposed ground, posthole tests, auger--size, unscreened shovel, screened shovel, block excavations, estimate or guess

Other methods; number, size, depth, pattern of units; screen size (attach site plan) 14 TPs at 25m intervals; 5 m diameter by 1 m deep; 1/4" mesh screen. 7 productive TPs. Background research and surface examination.

SITE DESCRIPTION

Extent Size (m2) 7400 Depth/stratigraphy of cultural deposit 20-75 cmbs/variable stratigraphy; mostly light grayish brown sand

Temporal Interpretation\*- Components (check one): single, prob single, prob multiple, multiple, uncertain, unknown

Describe each occupation in plan (refer to attached large scale map) and stratigraphically. Discuss temporal and functional interpretations:

- 1. Unknown aboriginal throughout
2. Unknown historic (late 19th-early 20th c.) in northeast quarter of site only

Integrity Overall disturbance\*: none seen, minor, substantial, major, redeposited, destroyed-document!, unknown
Disturbances/threats/protective measures Residential development/pond construction

Surface: area collected m2 # collection units Excavation: # noncontiguous blocks

ARTIFACTS

Total Artifacts # 22 (C) (C)ount or (E)stimate? Surface # 0 (C) or (E) Subsurface # 22 (C) (C) or (E)

COLLECTION SELECTIVITY\*

- unknown, unselective (all artifacts), selective (some artifacts), mixed selectivity

SPATIAL CONTROL\*

- uncollected, general (not by subarea), unknown, controlled (by subarea), variable spatial control, Other

ARTIFACT CATEGORIES\* and DISPOSITIONS\* (example: A bone-human)

Pick exactly one code from Disposition List

- A bone-animal, bone-human, bone-unspecified, bone-worked, brick/building debris, ceramic-aboriginal, ceramic-nonaboriginal, daub, exotic-nonlocal, glass, lithics-aboriginal, metal-nonprecious, metal-precious/coin, shell-unworked, shell-worked, Others:

Disposition List\*

- A- category always collected, S- some items in category collected, O- observed first hand, but not collected, R- collected and subsequently left at site, I- informant reported category present, U- unknown

Artifact Comments 20 waste flakes, 1 clear glass bottle fragment, 1 whiteware fragment, 10 pieces animal bone

DIAGNOSTICS

(Type or mode, and frequency: e.g., Suwannee ppk, heat-treated chert, Deptford Check-stamped, ironstone/whiteware)

- 1. N= 5. N= 9.
2. N= 6. N= 10.
3. N= 7. N= 11.
4. N= 8. N= 12.

ENVIRONMENT

Nearest fresh water type\* & name (incl. relict source) Lake Zephyr Distance (m)/bearing 275m/W
Natural community (FNAI category\* or leave blank)
Local vegetation
Topography\* Level land Min Elevation 26 meters Max Elevation 26 meters
Present land use Residential
SCS soil series Tavares-Urban land complex, 0 to 5% slopes Soil association Tavares-Sparr-Adamsville

FURTHER INFORMATION

Informant(s): Name/Address/Phone/Email
Describe field & analysis notes, artifacts, photos. For each, give type\* (e.g., notes), curating organization \*, accession #s, and short description.

Manuscripts or Publications on the site (Use continuation sheet, give FMSF# if relevant) Cultural Resource Assessment Survey Technical Memorandum for Proposed Pond Site Alternatives for the Recommended Build Alternative, US 301/Zephyrhills PD&E Study from SR 39 to CR 54, Pasco County, Florida

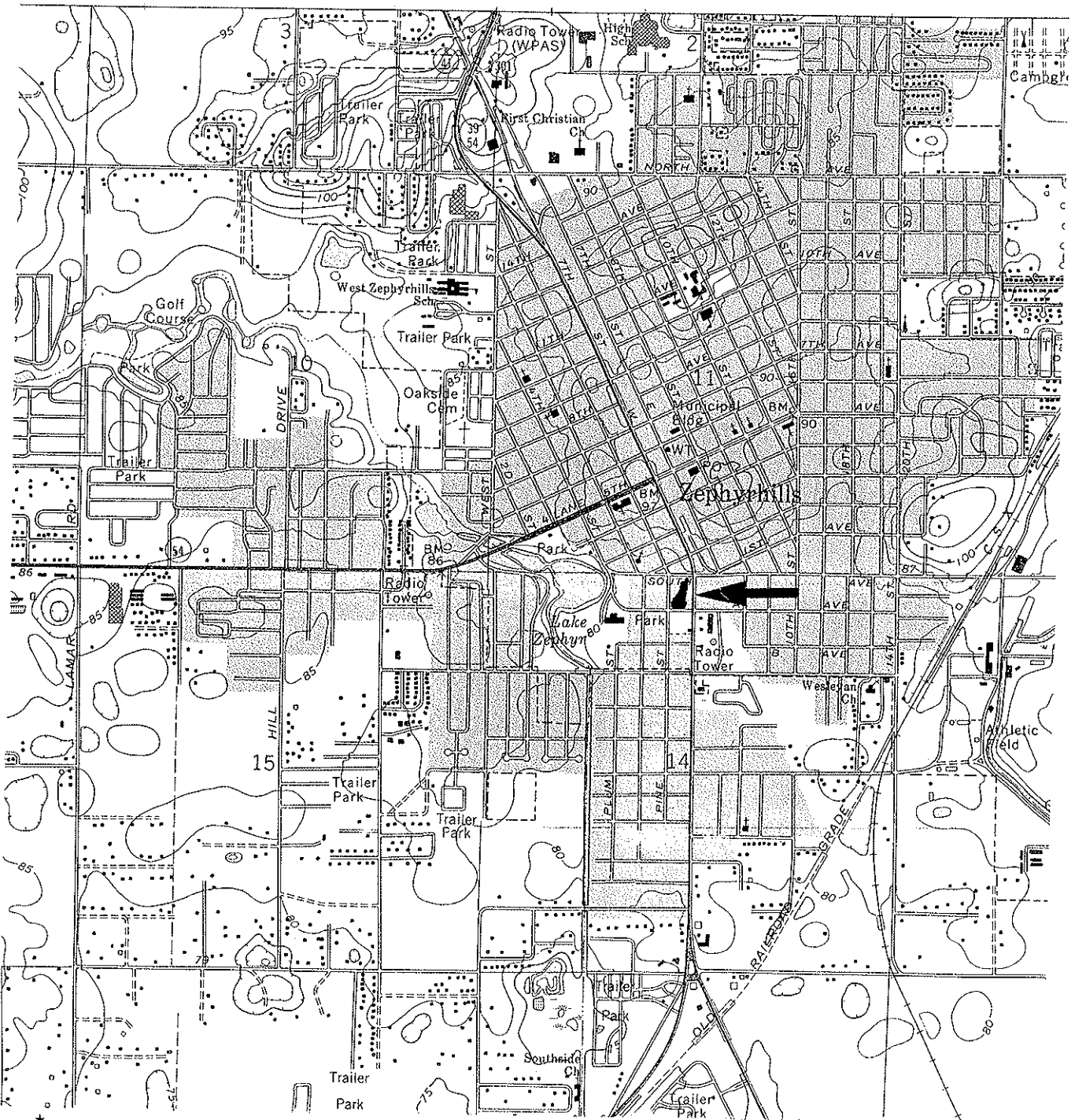
Recorder(s): Name/Addr./Phone/Email Joan Deming, ACI/2345 Bee Ridge Rd, Sarasota, FL 34239/941-925-9906/ACImainFL@cs.com
Affiliation\* or FAS Chapter Archaeological Consultants, Inc.

\* Consult Guide to Archaeological Site Form for preferred descriptions not listed above (data are "coded fields" at the Site File).

SITE PLAN & USGS REQUIRED At 1:300 (1:3600) or larger scale, show site boundaries, scale north arrow, datum, test/collection units, landmarks, mappers, date

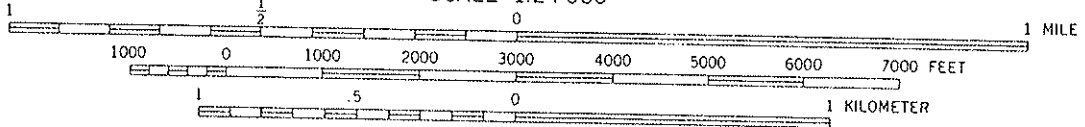
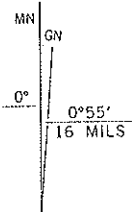


USGS MAP



USGS Zephyrhills, Fla. 1975 PR 1987

SCALE 1:24 000



CONTOUR INTERVAL 10 FEET  
NATIONAL GEODETIC VERTICAL DATUM OF 1929

UTM GRID AND 1982 MAGNETIC NORTH DECLINATION AT CENTER OF SHEET

# HISTORICAL STRUCTURE FORM FLORIDA MASTER SITE FILE

Site #8 PA1283

- Original
- Update  
(give site #)

Version 3.0 11/96

Consult Guide To Historical Structure Forms for detailed instructions.

Recorder # 8/5  
 Field Date 7/3/00  
 Form Date 7/5/00

Site Name(s) (address if none) 38227 7th Avenue Multiple Listing [DHR only] \_\_\_\_\_  
 Survey CRAS US 301 Zephyrhills Ponds Survey # \_\_\_\_\_  
 National Register Category (Please check one: consult with Site File before using last four):  
 building  structure  district  site  object

## LOCATION & IDENTIFICATION

Address (Include N,S,E,W,/#;St.,Ave.,etc.) 38227 7th Avenue  
 Cross Streets (nearest/between) between 5th and 6th Streets on N  
 City/Town (within 3 miles) Zephyrhills In Current City Limits:  y  n  unknown  
 County Pasco Tax Parcel #(s) 112621001012300090  
 Subdivision name City of Zephyrhills Block 123 Lot 9  
 Ownership (Please check one):  private-profit  private-individual  city  county  Native American  
 private-nonprofit  private-unspecified  state  federal  foreign  unknown  
 Name of Public Tract (e.g., park) \_\_\_\_\_  
 Route to (especially if no street address) \_\_\_\_\_

## MAPPING

USGS 7.5' Map Name & Date Zephyrhills, Fla. 1975 PR 1987  
 Township 26S Range 21E Section 11 1/4 section:  NW  SW  SE  NE  Irregular-name:  
 Landgrant \_\_\_\_\_ UTM: Zone  16  17 Easting 383800 Northing 3123570  
 Plat or other map (map's name, location) Plat Book 1, Page 54

## DESCRIPTION

Style\* Ranch Exterior Plan\* rectangular Number of Stories 1  
 Structural System(s)\* concrete block  
 Foundation: Type(s)\* continuous Material(s)\* concrete block  
 Exterior Fabric(s)\* concrete block  
 Roof: Type(s)\* hip Material(s)\* composition shingle  
 Roof secondary strucs. (dormers etc.)\* \_\_\_\_\_  
 Chimney: No 1 Material(s)\* brick Location(s)\* int E slope  
 Windows (types, materials, etc.)\* 12 and 8 light casement, metal, independent  
 Main Entrance (stylistic details) \_\_\_\_\_  
 Porches: #open 1 #closed \_\_\_\_\_ #incised \_\_\_\_\_ Location(s) S  
 Porch roof type(s) hip  
 Exterior Ornament rounded corners  
 Interior Plan\* unknown  
 Condition (Please check one):  excellent  good  fair  deteriorated  ruinous  
 Surroundings (N=None, S=Some, M=Most, A=All/nearly all): commercial M residential S institutional \_\_\_\_\_ undeveloped  
 Ancillary Features (No., type of outbuildings, major landscape features. Use continuation sheet for descriptions of interior, landscaping, etc)  
ca. 1970 metal shed on N

Archaeological Remains None observed.  Check if Archaeological Form completed  
 \*Consult Guide to Historical Structure Forms for preferred descriptions (coded fields at the Site File).

DHR USE ONLY		OFFICIAL EVALUATIONS		DHR USE ONLY	
NR DATE	KEEPER-NR ELIGIBILITY: <input type="checkbox"/> yes <input type="checkbox"/> no			Date	_____
DELIST DATE	SHPO-NR ELIGIBILITY: <input type="checkbox"/> yes <input type="checkbox"/> no <input type="checkbox"/> potentially elig. <input type="checkbox"/> insufficient info			Date	_____
	LOCAL DESIGNATION: Local office			Date	_____
National Register Criteria for Evaluation: <input type="checkbox"/> a <input type="checkbox"/> b <input type="checkbox"/> c <input type="checkbox"/> d (See National Register Bulletin 15, p.2)					

# HISTORICAL STRUCTURE FORM

Site # 8PA1283

Consult Guide to Historical Structure Forms for detailed instructions

## HISTORY

Construction date: Exactly \_\_\_\_\_ (year) Approximately 1950 (year) Earlier than \_\_\_\_\_ (year) Later than \_\_\_\_\_ (year)

Architect (last name first): unknown Builder (last name first) unknown

Moves:  yes  no  unknown Date \_\_\_\_\_ Original address \_\_\_\_\_

Alterations:  yes  no  unknown Date \_\_\_\_\_ Nature\* \_\_\_\_\_

Additions:  yes  no  unknown Date \_\_\_\_\_ Nature\* \_\_\_\_\_

Original Use\* (give date ranges) private residence

Intermediate Uses\* (give date ranges) private residence

Present Use\* (give date ranges) private residence

Ownership History (especially original owner, dates, profession, etc.) Helen Bridget Fordyce (4/1989-present);  
Walter H. Stevens (1977-4/1989)

\*Consult Guide to Historical Structure Forms for preferred descriptions (coded fields at the Site File).

## RESEARCH METHODS (Check all choices that apply; if needed write others at bottom)

- |                                                             |                                                                 |                                                            |                                                |
|-------------------------------------------------------------|-----------------------------------------------------------------|------------------------------------------------------------|------------------------------------------------|
| <input type="checkbox"/> formal archaeological survey       | <input checked="" type="checkbox"/> past surveys search at FMSF | <input checked="" type="checkbox"/> local library research | <input type="checkbox"/> Sanborn maps          |
| <input type="checkbox"/> informal archaeological inspection | <input checked="" type="checkbox"/> past sites search at FMSF   | <input type="checkbox"/> non-local library research        | <input type="checkbox"/> subdivision maps      |
| <input type="checkbox"/> Public Lands Survey (DEP)          | <input type="checkbox"/> FL Archives (Gray Building)            | <input type="checkbox"/> building permits                  | <input type="checkbox"/> plat maps             |
| <input type="checkbox"/> tax records/property deeds         | <input type="checkbox"/> FL Photo Archives (Gray Building)      | <input type="checkbox"/> demolition permits                | <input type="checkbox"/> local newspaper files |
| <input checked="" type="checkbox"/> tax records only        | <input type="checkbox"/> occupant/owner interview               | <input type="checkbox"/> commercial permits                |                                                |
| <input type="checkbox"/> interior inspection                | <input type="checkbox"/> neighbor interview                     | <input type="checkbox"/> occupation permits                |                                                |
| <input type="checkbox"/> other methods (specify) _____      |                                                                 |                                                            |                                                |

## SURVEYOR'S EVALUATION OF SITE (Check one choice on each line)

Potentially eligible for local register?  yes: name register at right  no  insufficient info Name of local register if eligible: \_\_\_\_\_

Individually eligible for National Register?  yes  no  insufficient info \_\_\_\_\_

Potential contributor to Nat. Reg. district?  yes  no  insufficient info \_\_\_\_\_

Area(s) of Historical Significance (See National Register Bulletin 15, p. 8 for categories: e.g. "architecture," "ethnic heritage," "community planning & development," etc.) \_\_\_\_\_

Community Planning and Development \_\_\_\_\_

Explanation of Evaluation (required, whether positive or not; limit to three lines; attach longer statement, if needed, on separate sheet)

This residence is typical of Ranch style homes constructed during the Post-World War II era. The limited data available did not indicate any historical significance. Therefore, this building does not appear NRHP eligible.

## DOCUMENTATION (Photos, Plans, etc.)

Bibliographic References (Use Continuation Sheet, give FMSF Manuscript # if relevant) Pasco County Property Appraiser's Office; City of Zephyrhills Historic Preservation Survey, Quatrefoil Consulting, June 1999.

Photographs (required) B&W print(s) at least 3x5, at least one main facade.

Location of negatives & negative numbers Archaeological Consultants, Inc. Roll 8/5-6

## RECORDER


Name (last name first)/Address/Phone/Fax/Email/Affiliation Hinder, Kimberly  
Archaeological Consultants, Inc./ P.O. Box 5103, Sarasota, FL 34277-5103/(941)925-9906/(941)925-9767/ACIMAIN@COMPUSERVE.COM

Remember: Use a Supplement for Site Forms or other continuation sheet for descriptions that do not fit in the spaces above.

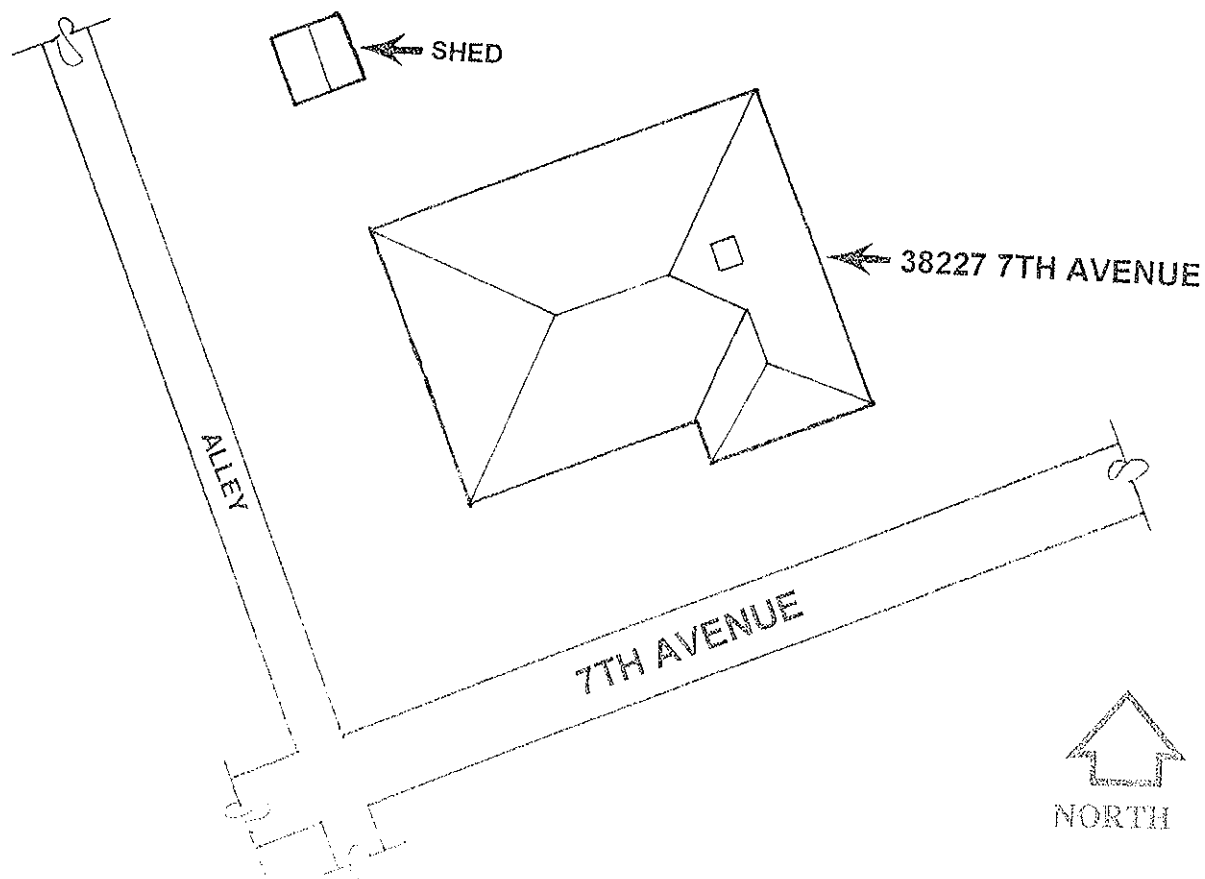
- REQUIRED:**
- (1) USGS 7.5' MAP WITH STRUCTURE PINPOINTED IN RED
  - (2) LARGE SCALE STREET OR PLAT MAP
  - (3) PHOTO OF MAIN FACADE, PREFER B&W, AT LEAST 3x5

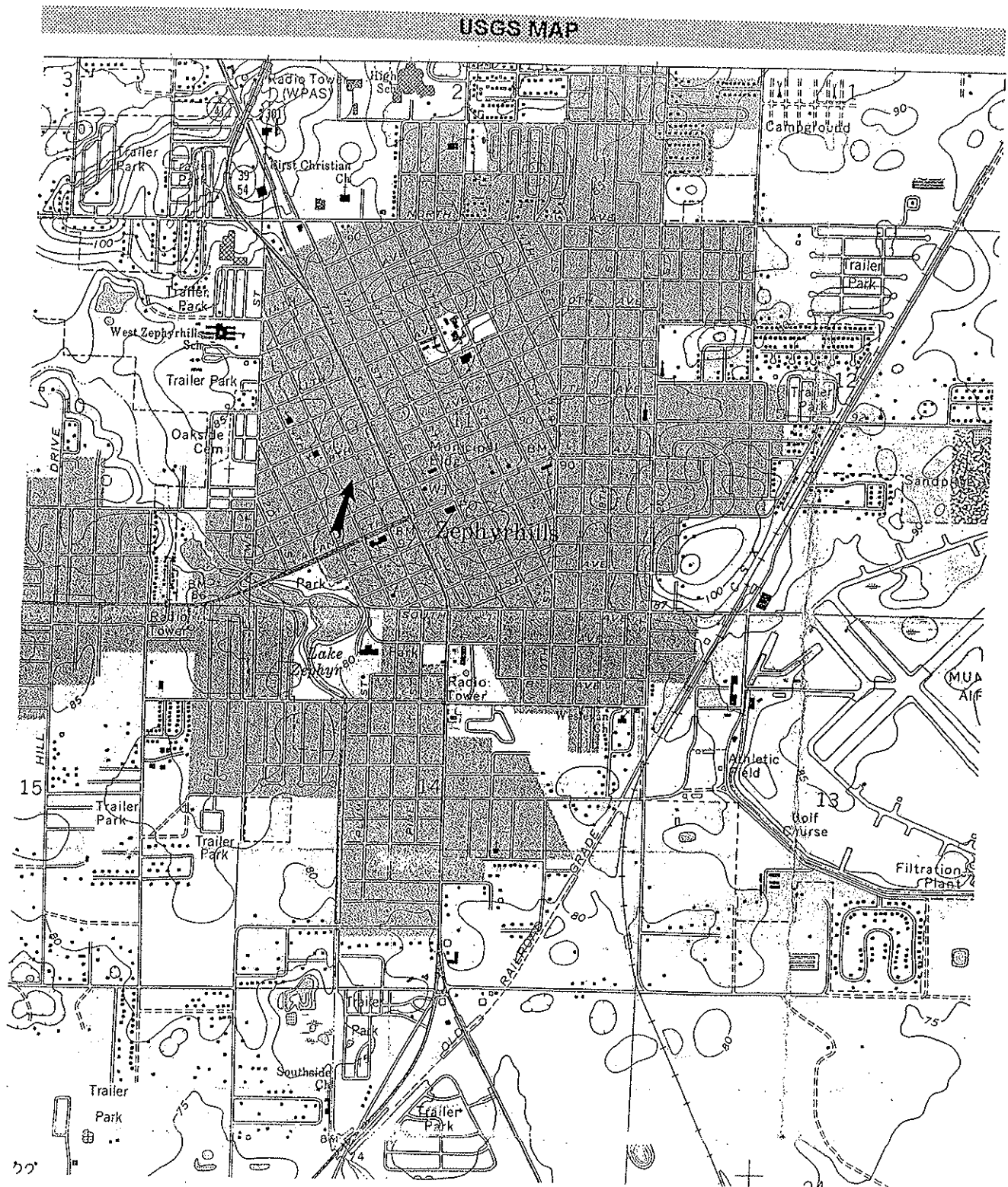


PHOTOGRAPH

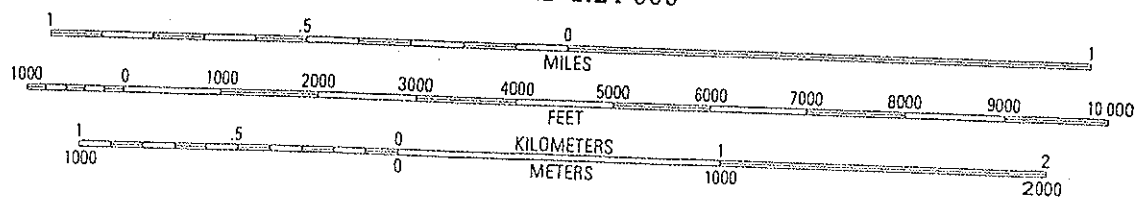
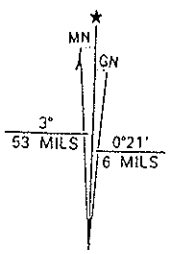


STREET OR PLAT MAP





ZEPHYRHILLS, FLA. 1975 PR 1987  
 SCALE 1:24 000



UTM GRID AND 1988 MAGNETIC NORTH DECLINATION AT CENTER OF SHEET

# HISTORICAL STRUCTURE FORM

## FLORIDA MASTER SITE FILE

Version 3.0 11/96

Consult Guide To Historical Structure Forms for detailed instructions.

Site #8 PA1284

Recorder # 8/7

Field Date 7/3/00

Form Date 7/5/00

Original  
 Update  
(give site #)

Site Name(s) (address if none) 38213 7th Avenue Multiple Listing [DHR only] \_\_\_\_\_  
Survey CRAS US 301 Zephyrhills Ponds Survey # \_\_\_\_\_  
National Register Category (Please check one: consult with Site File before using last four):  building  structure  district  site  object

### LOCATION & IDENTIFICATION

Address (Include N,S,E,W;#;St.,Ave.,etc.) 38213 7th Avenue  
Cross Streets (nearest/between) NE corner of 7th Avenue and 5th Street  
City/Town (within 3 miles) Zephyrhills In Current City Limits:  y  n  unknown  
County Pasco Tax Parcel #(s) 1126210010123000135  
Subdivision name City of Zephyrhills Block 123 Lot 13-16  
Ownership (Please check one):  private-profit  private-individual  city  county  Native American  
 private-nonprofit  private-unspecified  state  federal  foreign  unknown  
Name of Public Tract (e.g., park) \_\_\_\_\_  
Route to (especially if no street address) \_\_\_\_\_

### MAPPING

USGS 7.5' Map Name & Date Zephyrhills, Fla. 1975 PR 1987  
Township 26S Range 21E Section 11 1/4 section:  NW  SW  SE  NE  irregular-name:  
Landgrant \_\_\_\_\_ UTM: Zone  16  17 Easting 383770 Northing 3123550  
Plat or other map (map's name, location) Plat Book 1, Page 54

### DESCRIPTION

Style\* Ranch Exterior Plan\* irregular Number of Stories 1  
Structural System(s)\* concrete block  
Foundation: Type(s)\* continuous Material(s)\* concrete block  
Exterior Fabric(s)\* stucco  
Roof: Type(s)\* hip Material(s)\* composition shingle  
Roof secondary strucs. (dormers etc.)\* \_\_\_\_\_  
Chimney: No 1 Material(s)\* brick Location(s)\* int N slope  
Windows (types, materials, etc.)\* 12 and 8 light casement, metal, independent; 2 light awning, metal, independent; 2/2 SHS, metal, independent  
Main Entrance (stylistic details) \_\_\_\_\_  
Porches: #open 1 #closed \_\_\_\_\_ #incised \_\_\_\_\_ Location(s) S  
Porch roof type(s) hip  
Exterior Ornament metal awnings  
Interior Plan\* unknown  
Condition (Please check one):  excellent  good  fair  deteriorated  ruinous  
Surroundings (N=None, S=Some, M=Most, A=All/nearly all): commercial M residential S institutional \_\_\_\_\_ undeveloped  
Ancillary Features (No., type of outbuildings; major landscape features. Use continuation sheet for descriptions of interior, landscaping, etc.)  
ca. 1985 shed on N

Archaeological Remains None observed.  Check if Archaeological Form completed  
\*Consult Guide to Historical Structure Forms for preferred descriptions (coded fields at the Site File).

DHR USE ONLY*****OFFICIAL EVALUATIONS*****DHR USE ONLY		Date
NR DATE	KEEPER-NR ELIGIBILITY: <input type="checkbox"/> yes <input type="checkbox"/> no	_____
DELIST DATE	SHPO-NR ELIGIBILITY: <input type="checkbox"/> yes <input type="checkbox"/> no <input type="checkbox"/> potentially elig. <input type="checkbox"/> insufficient info	_____
	LOCAL DESIGNATION: _____	_____
	Local office _____	_____
National Register Criteria for Evaluation: <input type="checkbox"/> a <input type="checkbox"/> b <input type="checkbox"/> c <input type="checkbox"/> d (See National Register Bulletin 15, p.2)		

# HISTORICAL STRUCTURE FORM

Site # 8PA1284

Consult Guide to Historical Structure Forms for detailed instructions

## HISTORY

Construction date: Exactly \_\_\_\_\_ (year) Approximately 1950 (year) Earlier than \_\_\_\_\_ (year) Later than \_\_\_\_\_ (year)

Architect (last name first): unknown Builder (last name first) unknown

Moves:  yes  no  unknown Date \_\_\_\_\_ Original address \_\_\_\_\_

Alterations:  yes  no  unknown Date \_\_\_\_\_ Nature\* \_\_\_\_\_

Additions:  yes  no  unknown Date c.1970;85 Nature\* room addt on E; room addt on NE to connect garage, carport addt.

Original Use\* (give date ranges) private residence

Intermediate Uses\* (give date ranges) private residence

Present Use\* (give date ranges) private residence

Ownership History (especially original owner, dates, profession, etc.) Mary Huckelby (8/1988-present); Estate of Effie Hermus (1975-8/1988)

\*Consult Guide to Historical Structure Forms for preferred descriptions (coded fields at the Site File).

## RESEARCH METHODS (Check all choices that apply; if needed write others at bottom)

<input type="checkbox"/> formal archaeological survey	<input checked="" type="checkbox"/> past surveys search at FMSF	<input checked="" type="checkbox"/> local library research	<input type="checkbox"/> Sanborn maps
<input type="checkbox"/> informal archaeological inspection	<input checked="" type="checkbox"/> past sites search at FMSF	<input type="checkbox"/> non-local library research	<input type="checkbox"/> subdivision maps
<input type="checkbox"/> Public Lands Survey (DEP)	<input type="checkbox"/> FL Archives (Gray Building)	<input type="checkbox"/> building permits	<input type="checkbox"/> plat maps
<input type="checkbox"/> tax records/property deeds	<input type="checkbox"/> FL Photo Archives (Gray Building)	<input type="checkbox"/> demolition permits	<input type="checkbox"/> local newspaper files
<input checked="" type="checkbox"/> tax records only	<input type="checkbox"/> occupant/owner interview	<input type="checkbox"/> commercial permits	
<input type="checkbox"/> interior inspection	<input type="checkbox"/> neighbor interview	<input type="checkbox"/> occupation permits	
<input type="checkbox"/> other methods (specify) _____			

## SURVEYOR'S EVALUATION OF SITE (Check one choice on each line)

Potentially eligible for local register?  yes: name register at right  no  insufficient info Name of local register if eligible: \_\_\_\_\_

Individually eligible for National Register?  yes  no  insufficient info \_\_\_\_\_

Potential contributor to Nat. Reg. district?  yes  no  insufficient info \_\_\_\_\_

Area(s) of Historical Significance (See National Register Bulletin 15, p. 8 for categories: e.g. "architecture," "ethnic heritage," "community planning & development," etc.) \_\_\_\_\_

Community Planning and Development \_\_\_\_\_

Explanation of Evaluation (required, whether positive or not; limit to three lines; attach longer statement, if needed, on separate sheet)

Multiple additions have diminished the architectural integrity of this typical Ranch-style residence. Furthermore, no historic significance was evident in the limited information available on this building. Thus, this property does not appear to merit NRHP listing.

## DOCUMENTATION (Photos, Plans, etc.)

Bibliographic References (Use Continuation Sheet, give FMSF Manuscript # if relevant) Pasco County Property Appraiser's Office; City of Zephyrhills Historic Preservation Survey, Quatrefoil Consulting, June 1999.

Photographs (required) B&W print(s) at least 3x5, at least one main facade.

Location of negatives & negative numbers Archaeological Consultants, Inc. Roll 8/7-10


## RECORDER

Name (last name first)/Address/Phone/Fax/Email/Affiliation Hinder, Kimberly  
 Archaeological Consultants, Inc./ P.O. Box 5103, Sarasota, FL 34277-5103/(941)925-9906/(941)925-9767/ACIMAIN@COMPUSERVE.COM

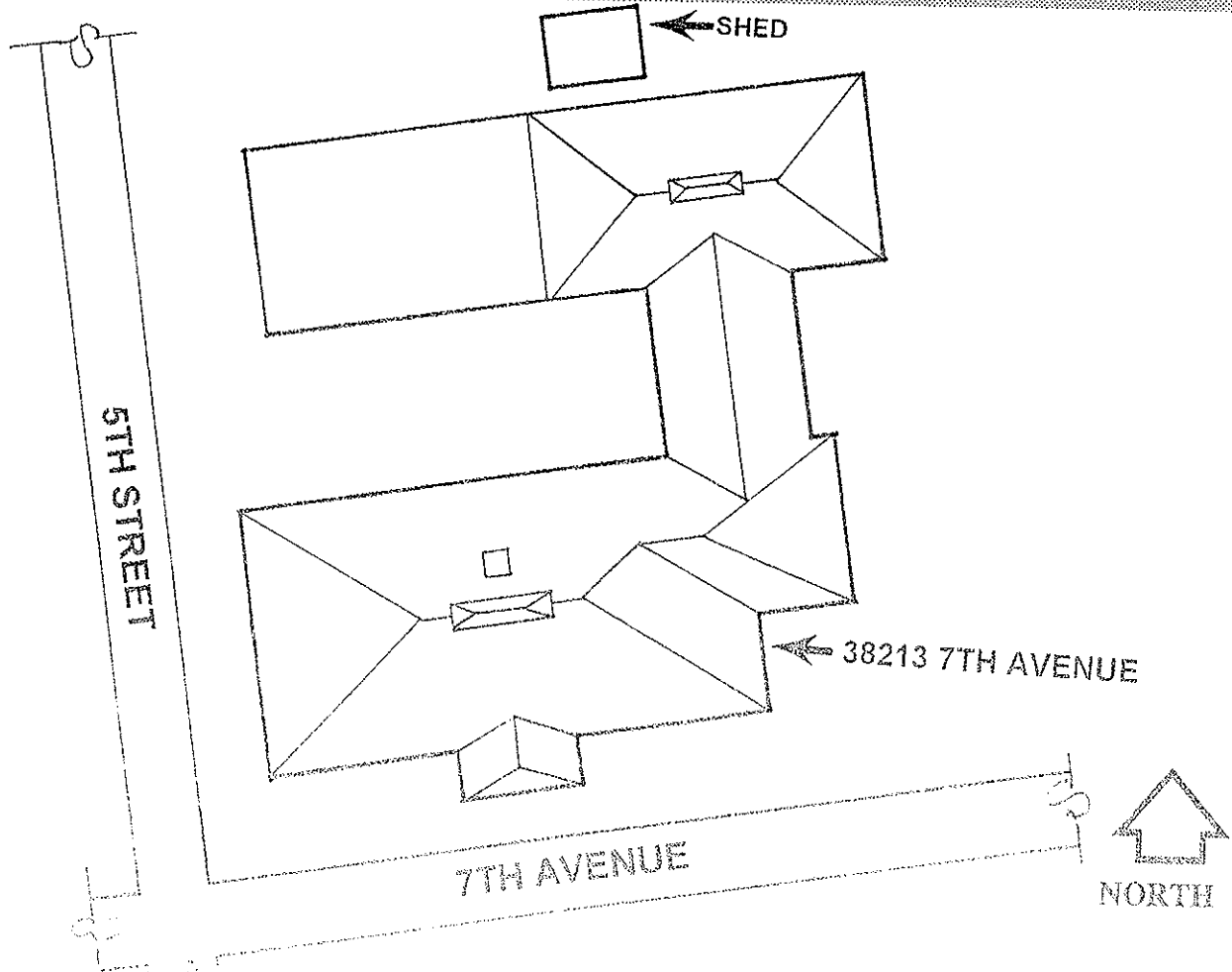
Remember: Use a Supplement for Site Forms or other continuation sheet for descriptions that do not fit in the spaces above.

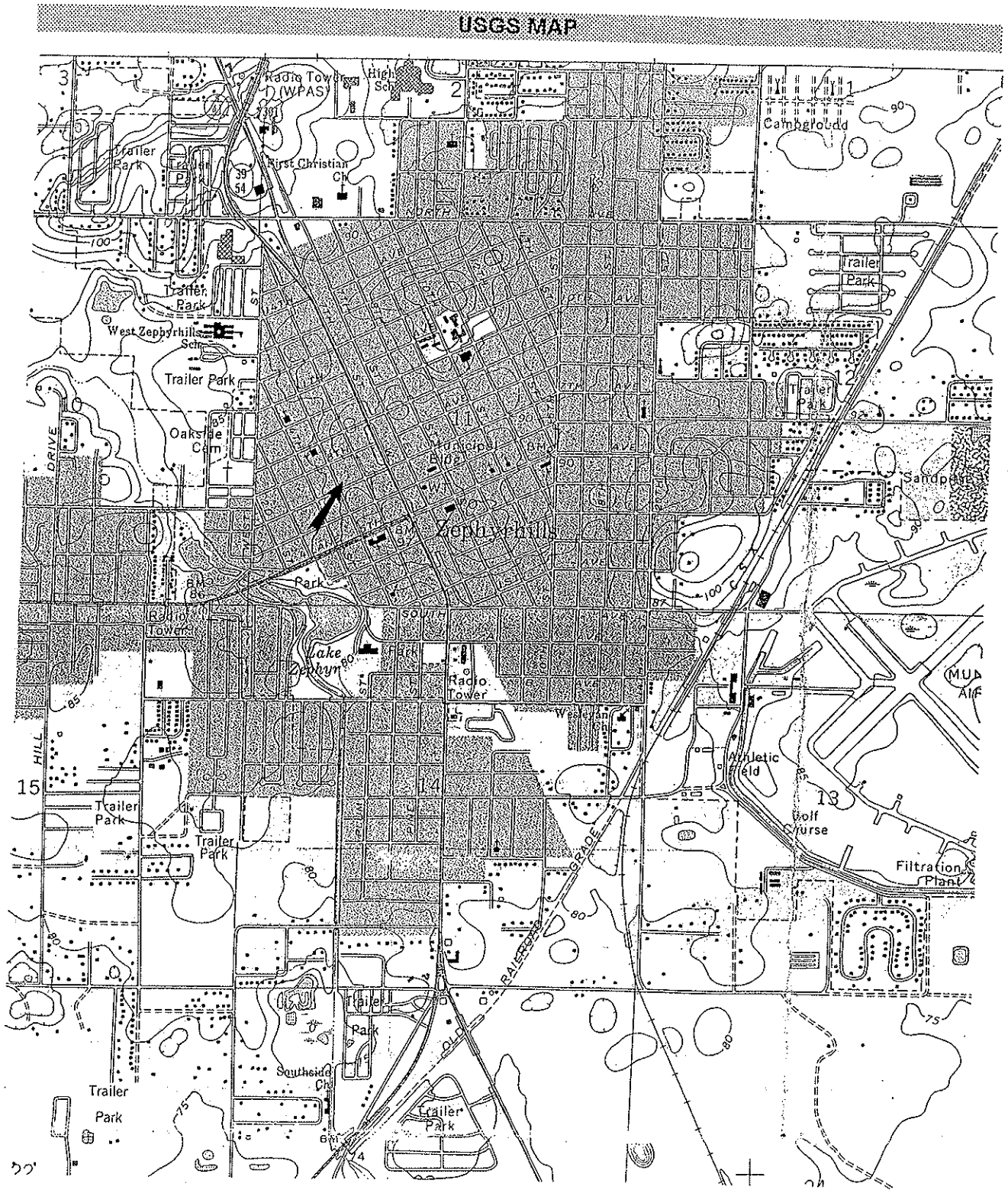
**REQUIRED:** (1) USGS 7.5' MAP WITH STRUCTURE PINPOINTED IN RED  
 (2) LARGE SCALE STREET OR PLAT MAP  
 (3) PHOTO OF MAIN FACADE, PREFER B&W, AT LEAST 3x5

PHOTOGRAPH



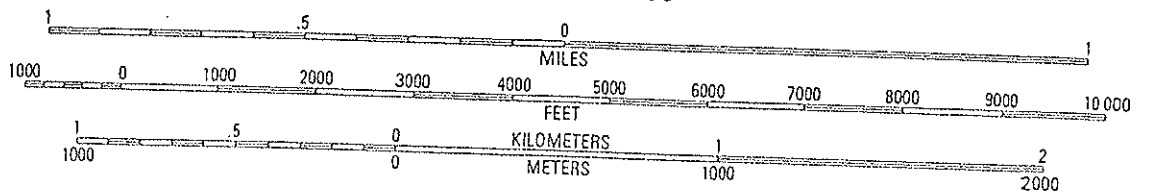
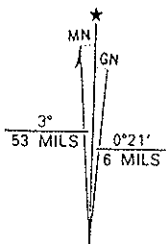
STREET OR PLAT MAP





ZEPHYRHILLS, FLA. 1975 PR 1987

SCALE 1:24 000



UTM GRID AND 1988 MAGNETIC NORTH DECLINATION AT CENTER OF SHEET

# HISTORICAL STRUCTURE FORM

## FLORIDA MASTER SITE FILE

Version 3.0 11/96

Consult Guide To Historical Structure Forms for detailed instructions.

Site #8 PA1285

Recorder # 8/11

Field Date 7/3/00

Form Date 7/5/00

Original

Update

(give site #)

Site Name(s) (address if none) 5318 5th Street

Survey CRAS US 301 Zephyrhills Ponds

Multiple Listing [DHR only]

Survey #

National Register Category (Please check one: consult with Site File before using last four):

building  structure  district  site  object

### LOCATION & IDENTIFICATION

Address (Include N,S,E,W,/#;St.,Ave.,etc.) 5318 5th Street

Cross Streets (nearest/between) between 7th and 8th Avenues on E

City/Town (within 3 miles) Zephyrhills

In Current City Limits:  y  n  unknown

County Pasco

Tax Parcel #(s) 1126210010123000175

Subdivision name City of Zephyrhills

Block 123 Lot 17-18

Ownership (Please check one):

private-profit  private-individual  city  county  Native American  
 private-nonprofit  private-unspecified  state  federal  foreign  unknown

Name of Public Tract (e.g., park)

Route to (especially if no street address)

### MAPPING

USGS 7.5' Map Name & Date Zephyrhills, Fla. 1975 PR 1987

Township 26S Range 21E Section 11 1/4 section:  NW  SW  SE  NE  Irregular-name:

Landgrant UTM: Zone  16  17 Easting 383750 Northing 3123570

Plat or other map (map's name, location) Plat Book 1, Page 54

### DESCRIPTION

Style\* Frame Vernacular

Exterior Plan\* irregular

Number of Stories 1

Structural System(s)\* wood frame

Foundation: Type(s)\* continuous

Material(s)\* masonry

Exterior Fabric(s)\* stucco

Roof: Type(s)\* gable, shed

Material(s)\* 5V crimp, composition roll

Roof secondary strucs. (dormers etc.)\*

Chimney: No 1 Material(s)\* brick

Location(s)\* ext N wall

Windows (types, materials, etc.)\* 1/1 DHS, wood, independent; 2 light awning, metal, independent and paired

Main Entrance (stylistic details)

Porches: #open 1 #closed #incised Location(s) W

Porch roof type(s) shed

Exterior Ornament metal awnings, gable vent

Interior Plan\* unknown

Condition (Please check one):  excellent  good  fair  deteriorated  ruinous

Surroundings (N=None, S=Some, M=Most, A=All/nearly all): commercial M residential S institutional undeveloped

Ancillary Features (No., type of outbuildings; major landscape features. Use continuation sheet for descriptions of interior, landscaping, etc)

Archaeological Remains None observed.

Check if Archaeological Form completed

\*Consult Guide to Historical Structure Forms for preferred descriptions (coded fields at the Site File).

### DHR USE ONLY \*\*\*\*\* OFFICIAL EVALUATIONS \*\*\*\*\* DHR USE ONLY

NR DATE

KEEPER-NR ELIGIBILITY  yes  no

Date

DELIST DATE

SHPO-NR ELIGIBILITY  yes  no  potentially elig.  insufficient info

Date

LOCAL DESIGNATION:

Date

Local office

National Register Criteria for Evaluation  a  b  c  d

(See National Register Bulletin 15, p.2)

# HISTORICAL STRUCTURE FORM

Site # 8 PA1285

Consult Guide to Historical Structure Forms for detailed instructions

## HISTORY

Construction date: Exactly \_\_\_\_\_ (year) Approximately 1950 (year) Earlier than \_\_\_\_\_ (year) Later than \_\_\_\_\_ (year)

Architect (last name first): unknown Builder (last name first) unknown

Moves:  yes  no  unknown Date \_\_\_\_\_ Original address \_\_\_\_\_

Alterations:  yes  no  unknown Date c.1980 Nature\* repl siding, awnings & shutters added

Additions:  yes  no  unknown Date c.1975,80 Nature\* room addt on E; carport addt. on S to connect c. 1950 shed and porch addt. on SW

Original Use\* (give date ranges) private residence

Intermediate Uses\* (give date ranges) private residence

Present Use\* (give date ranges) private residence

Ownership History (especially original owner, dates, profession, etc.) Rosemary & Kristen Decker (10/1993)

\*Consult Guide to Historical Structure Forms for preferred descriptions (coded fields at the Site File).

## RESEARCH METHODS (Check all choices that apply; if needed write others at bottom)

- formal archaeological survey
- past surveys search at FMSF
- local library research
- informal archaeological inspection
- past sites search at FMSF
- non-local library research
- Sanborn maps
- Public Lands Survey (DEP)
- FL Archives (Gray Building)
- building permits
- subdivision maps
- tax records/property deeds
- FL Photo Archives (Gray Building)
- demolition permits
- plat maps
- tax records only
- occupant/owner interview
- commercial permits
- local newspaper files
- interior inspection
- neighbor interview
- occupation permits
- other methods (specify) \_\_\_\_\_

## SURVEYOR'S EVALUATION OF SITE (Check one choice on each line)

Potentially eligible for local register?  yes: name register at right  no  insufficient info Name of local register if eligible: \_\_\_\_\_

Individually eligible for National Register?  yes  no  insufficient info \_\_\_\_\_

Potential contributor to Nat. Reg. district?  yes  no  insufficient info \_\_\_\_\_

Area(s) of Historical Significance (See National Register Bulletin 15, p. 8 for categories: e.g. "architecture," "ethnic heritage," "community planning & development," etc.) \_\_\_\_\_

Community Planning and Development \_\_\_\_\_

Explanation of Evaluation (required, whether positive or not; limit to three lines; attach longer statement, if needed, on separate sheet)  
Limited research did not reveal any historical significance. This building is typical of Frame Vernacular buildings found throughout Zephyrhills and Pasco County. Therefore, it does not appear NRHP eligible.

## DOCUMENTATION (Photos, Plans, etc.)

Bibliographic References (Use Continuation Sheet, give FMSF Manuscript # if relevant) Pasco County Property Appraiser's Office; City of Zephyrhills Historic Preservation Survey, Quatrefoil Consulting, June 1999.

Photographs (required) B&W print(s) at least 3x5, at least one main facade.  
Location of negatives & negative numbers Archaeological Consultants, Inc. Roll 8/11-12

## RECORDER


Name (last name first)/Address/Phone/Fax/Email/Affiliatio Hinder, Kimberly  
Archaeological Consultants, Inc./ P.O. Box 5103, Sarasota, FL 34277-5103/(941)925-9906/(941)925-9767/ACIMAIN@COMPUSERVE.COM

Remember: Use a Supplement for Site Forms or other continuation sheet for descriptions that do not fit in the spaces above.

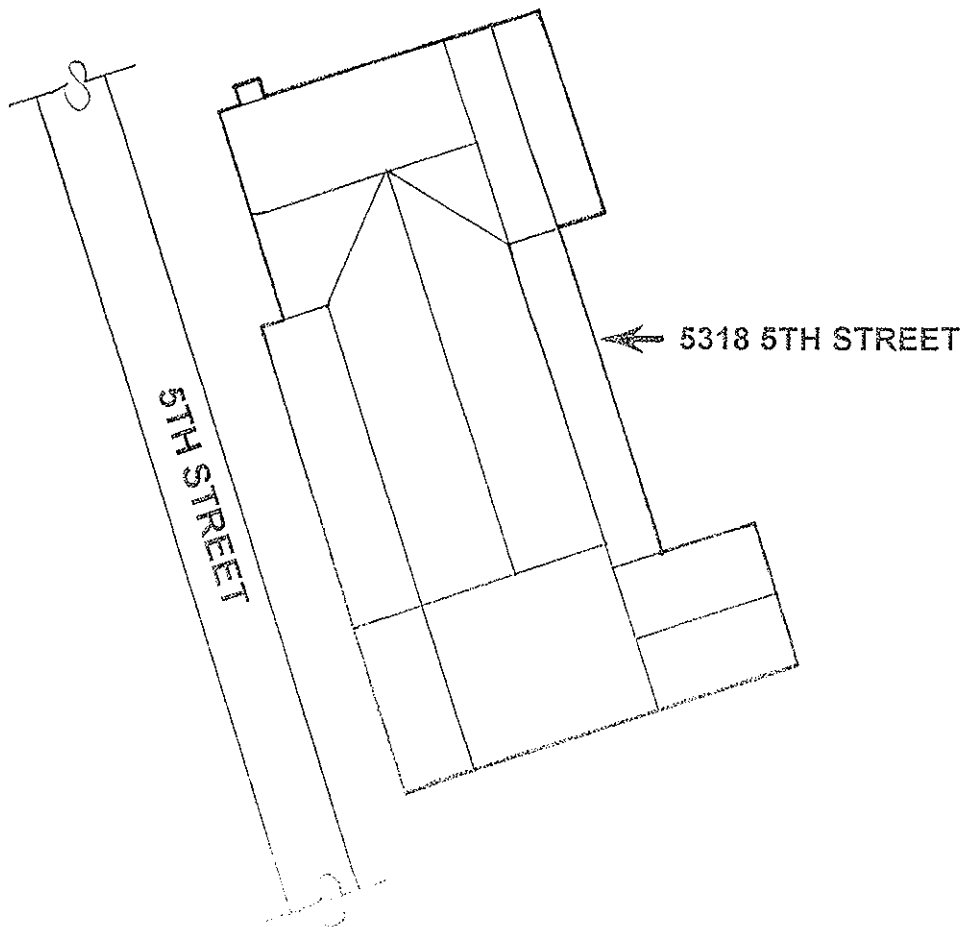
- REQUIRED:**
- (1) USGS 7.5' MAP WITH STRUCTURE PINPOINTED IN RED
  - (2) LARGE SCALE STREET OR PLAT MAP
  - (3) PHOTO OF MAIN FACADE, PREFER B&W, AT LEAST 3x5

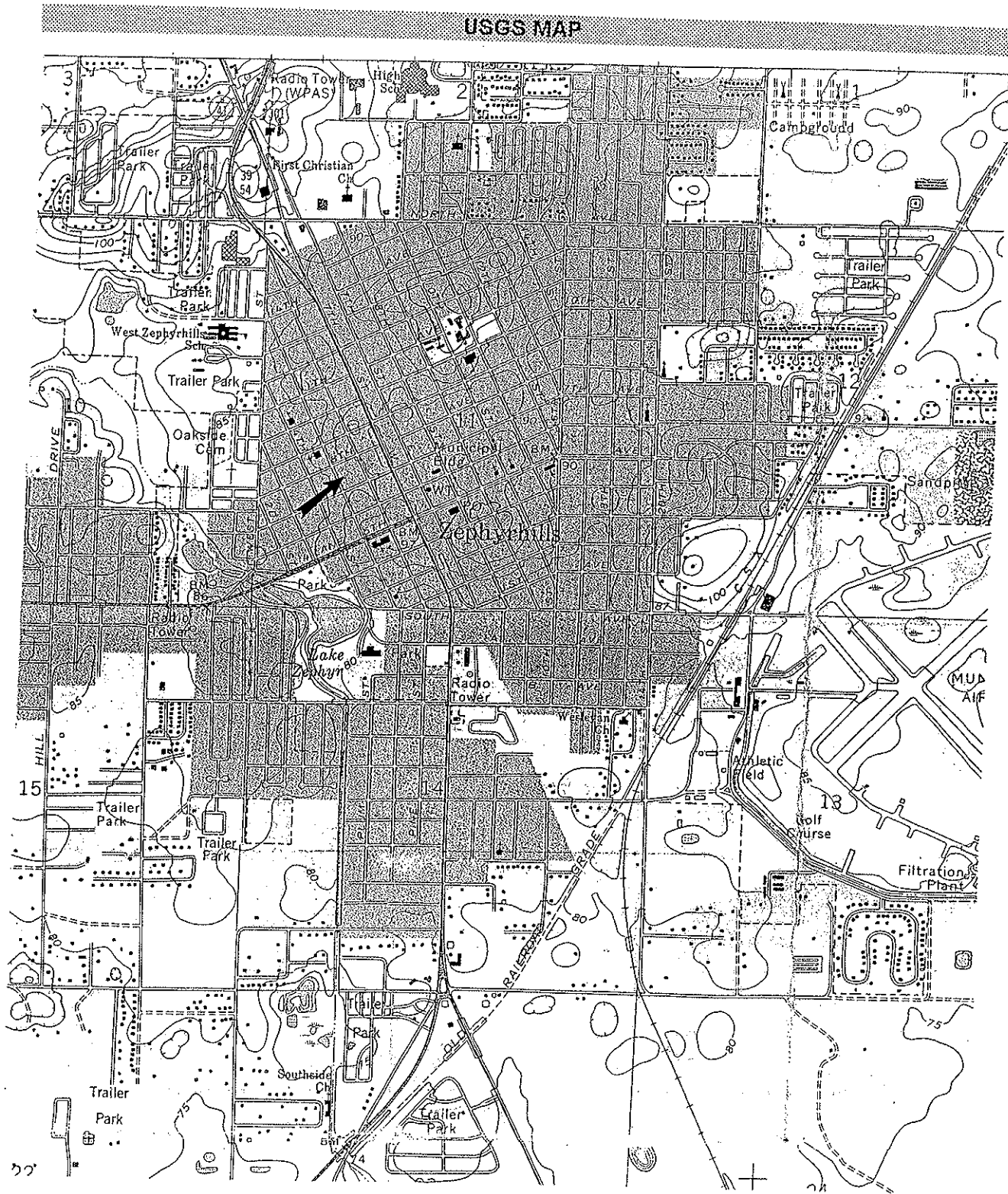


PHOTOGRAPH



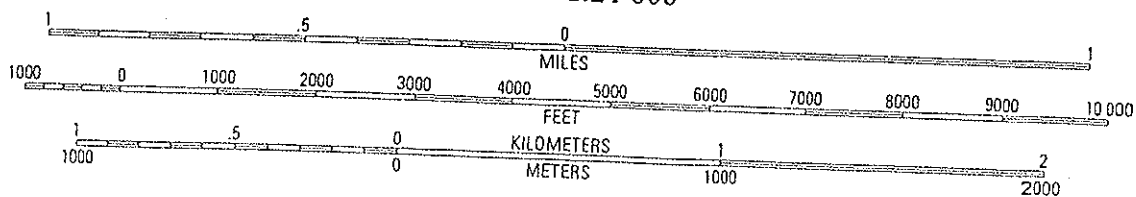
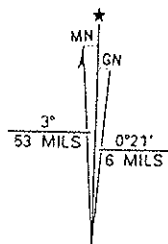
STREET OR PLAT MAP





ZEPHYRHILLS, FLA. 1975 PR 1987

SCALE 1:24 000



UTM GRID AND 1988 MAGNETIC NORTH DECLINATION AT CENTER OF SHEET

# HISTORICAL STRUCTURE FORM FLORIDA MASTER SITE FILE

Site #8 PA1286

Recorder # 8/1

Field Date 7/3/00

Form Date 7/5/00

Original  
 Update  
(give site #)

Version 3.0 11/96

Consult Guide To Historical Structure Forms for detailed instructions.

Site Name(s) (address if none) 38025-31 13th Avenue Multiple Listing [DHR only] \_\_\_\_\_  
Survey CRAS US 301 Zephyrhills Ponds Survey # \_\_\_\_\_  
National Register Category (Please check one: consult with Site File before using last four):  building  structure  district  site  object

### LOCATION & IDENTIFICATION

Address (Include N,S,E,W,#;St.,Ave.,etc.) 38025-31 13th Avenue  
Cross Streets (nearest/between) NE corner of 13th Avenue and 5th Street  
City/Town (within 3 miles) Zephyrhills In Current City Limits:  y  n  unknown  
County Pasco Tax Parcel #(s) 1126210010028000130  
Subdivision name City of Zephyrhills Block 28 Lot 13-16  
Ownership (Please check one):  private-profit  private-individual  city  county  Native American  
 private-nonprofit  private-unspecified  state  federal  foreign  unknown  
Name of Public Tract (e.g., park) \_\_\_\_\_  
Route to (especially if no street address) \_\_\_\_\_

### MAPPING

USGS 7.5' Map Name & Date Zephyrhills, Fla. 1975 PR 1987  
Township 26S Range 21E Section 11 1/4 section:  NW  SW  SE  NE  Irregular-name: \_\_\_\_\_  
Landgrant \_\_\_\_\_ UTM: Zone  16  17 Easting 383490 Northing 3124170  
Plat or other map (map's name, location) Plat Book 1, Page 54

### DESCRIPTION

Style\* Frame Vernacular Exterior Plan\* rectangular Number of Stories 1  
Structural System(s)\* wood frame  
Foundation: Type(s)\* continuous Material(s)\* concrete block  
Exterior Fabric(s)\* vinyl siding  
Roof: Type(s)\* gable, shed Material(s)\* composition shingle, corrugated metal  
Roof secondary strucs. (dormers etc.)\* \_\_\_\_\_  
Chimney: No 0 Material(s)\* \_\_\_\_\_ Location(s)\* \_\_\_\_\_  
Windows (types, materials, etc.)\* 1/1 DHS, wood, independent; 3 light awning, metal, independent and paired;  
2 light awning, metal, independent  
Main Entrance (stylistic details) \_\_\_\_\_  
Porches: #open 1 #closed \_\_\_\_\_ #incised \_\_\_\_\_ Location(s) S  
Porch roof type(s) shed  
Exterior Ornament \_\_\_\_\_  
Interior Plan\* unknown  
Condition (Please check one):  excellent  good  fair  deteriorated  ruinous  
Surroundings (N=None, S=Some, M=Most, A=All/nearly all): commercial M residential S institutional \_\_\_\_\_ undeveloped  
Ancillary Features (No., type of outbuildings; major landscape features. Use continuation sheet for descriptions of interior, landscaping, etc)  
ca. 1950 shed on E, c. 1995 carport on E

Archaeological Remains None observed.  Check if Archaeological Form completed  
\*Consult Guide to Historical Structure Forms for preferred descriptions (coded fields at the Site File).

DHR USE ONLY*****OFFICIAL EVALUATIONS*****DHR USE ONLY	
NR DATE	KEEPER-NR ELIGIBILITY: <input type="checkbox"/> yes <input type="checkbox"/> no Date _____
DELIST DATE	SHPO-NR ELIGIBILITY: <input type="checkbox"/> yes <input type="checkbox"/> no <input type="checkbox"/> potentially elig. <input type="checkbox"/> insufficient info. Date _____
	LOCAL DESIGNATION: _____ Date _____ Local office
National Register Criteria for Evaluation: <input type="checkbox"/> a <input type="checkbox"/> b <input type="checkbox"/> c <input type="checkbox"/> d (See National Register Bulletin 15, p.2)	

# HISTORICAL STRUCTURE FORM

Site # 8 PA1286

Consult Guide to Historical Structure Forms for detailed instructions

## HISTORY

Construction date: Exactly \_\_\_\_\_ (year) Approximately 1950 (year) Earlier than \_\_\_\_\_ (year) Later than \_\_\_\_\_ (year)

Architect (last name first): unknown Builder (last name first) unknown

Moves:  yes  no  unknown Date \_\_\_\_\_ Original address \_\_\_\_\_

Alterations:  yes  no  unknown Date c.1970;85 Nature\* repl windows; repl siding

Additions:  yes  no  unknown Date \_\_\_\_\_ Nature\* \_\_\_\_\_

Original Use\* (give date ranges) duplex

Intermediate Uses\* (give date ranges) duplex

Present Use\* (give date ranges) duplex

Ownership History (especially original owner, dates, profession, etc.) John Dilorenzo (3/2000-present);

Estate of Christine Donahue (1982-2000)

\*Consult Guide to Historical Structure Forms for preferred descriptions (coded fields at the Site File).

## RESEARCH METHODS (Check all choices that apply; if needed write others at bottom)

- formal archaeological survey
- informal archaeological inspection
- Public Lands Survey (DEP)
- tax records/property deeds
- tax records only
- interior inspection
- other methods (specify) \_\_\_\_\_
- past surveys search at FMSF
- past sites search at FMSF
- FL Archives (Gray Building)
- FL Photo Archives (Gray Building)
- occupant/owner interview
- neighbor interview
- local library research
- non-local library research
- building permits
- demolition permits
- commercial permits
- occupation permits
- Sanborn maps
- subdivision maps
- plat maps
- local newspaper files

## SURVEYOR'S EVALUATION OF SITE (Check one choice on each line)

- Potentially eligible for local register?  yes: name register at right  no  insufficient info Name of local register if eligible: \_\_\_\_\_
- Individually eligible for National Register?  yes  no  insufficient info \_\_\_\_\_
- Potential contributor to Nat. Reg. district?  yes  no  insufficient info \_\_\_\_\_
- Area(s) of Historical Significance (See National Register Bulletin 15, p. 8 for categories: e.g. "architecture," "ethnic heritage," "community planning & development," etc.) \_\_\_\_\_
- Community Planning and Development \_\_\_\_\_

Explanation of Evaluation (required, whether positive or not; limit to three lines; attach longer statement, if needed, on separate sheet)  
Alterations to this typical Frame Vernacular duplex have diminished its architectural integrity. In addition, limited research did not reveal any historical significance. Therefore, this building does not appear NRHP eligible.

## DOCUMENTATION (Photos, Plans, etc.)

Bibliographic References (Use Continuation Sheet, give FMSF Manuscript # if relevant) Pasco County Property Appraiser's Office; City of Zephyrhills Historic Preservation Survey, Quatrefoil Consulting, June 1999.

Photographs (required) B&W print(s) at least 3x5, at least one main facade.  
Location of negatives & negative numbers Archaeological Consultants, Inc. Roll 8/1-4


## RECORDER

Name (last name first)/Address/Phone/Fax/Email/Affiliatio Hinder, Kimberly  
Archaeological Consultants, Inc./ P.O. Box 5103, Sarasota, FL 34277-5103/(941)925-9906/(941)925-9767/ACIMAIN@COMPUSERVE.COM

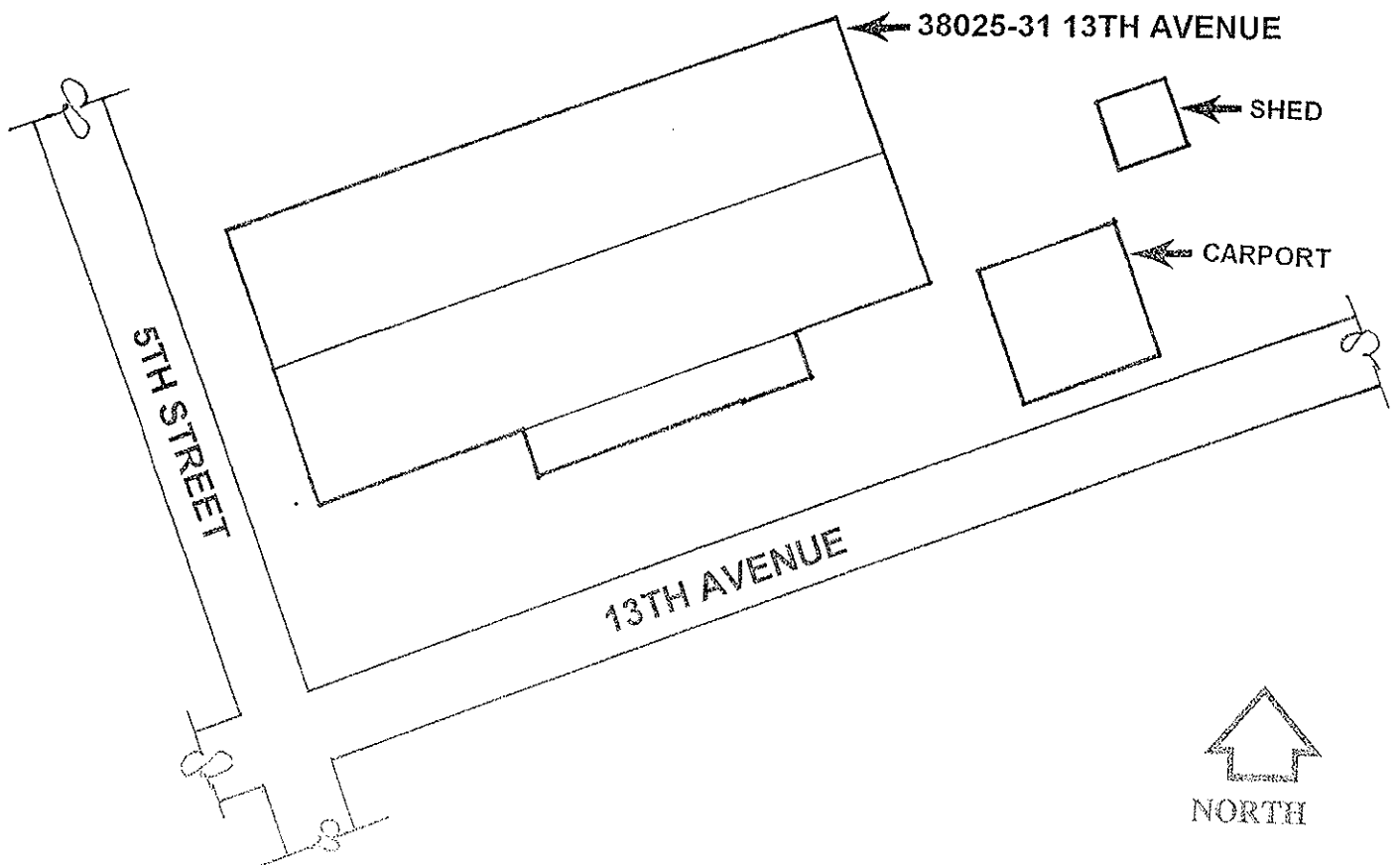
Remember: Use a Supplement for Site Forms or other continuation sheet for descriptions that do not fit in the spaces above.

**REQUIRED:** (1) USGS 7.5' MAP WITH STRUCTURE PINPOINTED IN RED  
(2) LARGE SCALE STREET OR PLAT MAP  
(3) PHOTO OF MAIN FACADE, PREFER B&W, AT LEAST 3x5

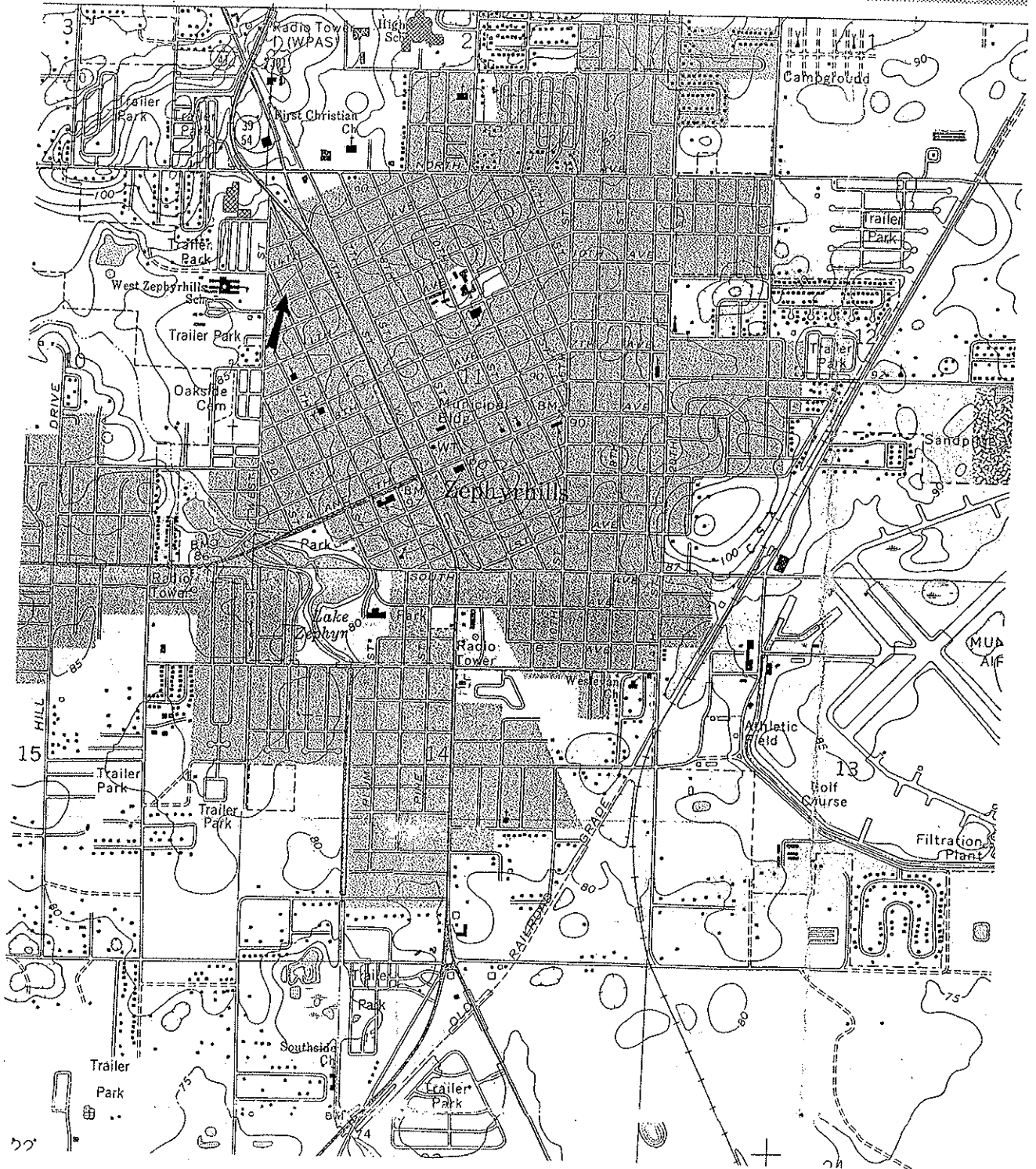
PHOTOGRAPH



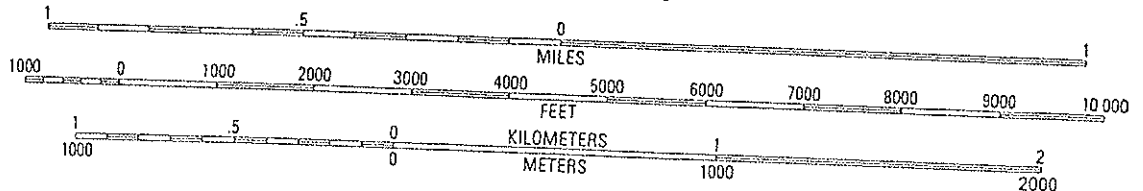
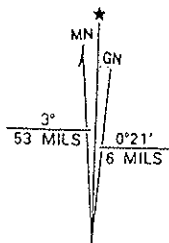
STREET OR PLAT MAP



USGS MAP



ZEPHYRHILLS, FLA. 1975 PR 1987  
 SCALE 1:24 000



UTM GRID AND 1988 MAGNETIC NORTH DECLINATION AT CENTER OF SHEET

**SURVEY LOG SHEET**

FMSF USE ONLY  
FMSF Survey #

Form Date 8/2/00**Survey Log Sheet**

Florida Master Site File

Version 2.0 9/97

Consult *Guide to the Survey Log Sheet* for detailed instructions.Recorder of Log Sheet Joan Deming**Identification and Bibliographic Information**Survey Project (Name and project phase) US 301 PD&E Study, Proposed Pond Site Alternatives - CRASIs this a continuation of a previous project?  No  Yes Previous survey#(s)Report Title (exactly as on title page) Cultural Resource Assessment Survey Technical Memorandum for Proposed Pond Site Alternatives for the Recommended Build Alternative, US 301 PD&E Study from SR 39 to CR 54, Pasco County, FLReport Author(s) (as on title page-individual or corporate) Joan Deming  
Archaeological Consultants, Inc.Publication Date (month/year) 8/00 Total Number of Pages in Report (Count text, figures, tables, not site forms) 8Publication Information (if relevant, series and no. in series, publisher, and city. For article or chapter, cite page numbers. Use the style of *American Antiquity*. See *Guide to the Survey Log Sheet*.) Archaeological Consultants, Inc.  
P.O. Box 5103, Sarasota, FL 34277-5103Supervisor(s) of Fieldwork (whether or not the same as author[s]) Joan DemingAffiliation of Fieldworkers (organization, city) Archaeological Consultants, Inc.Key Words/Phrases (Don't use the county, or common words like *archaeology, structure, survey, architecture*. Put the most important first. Limit each word or phrase to 25 characters). Zephyrhills, U.S. 301, Ponds

Survey Sponsors (corporation, government unit, or person who is directly paying for fieldwork)

Name Florida Dept. of Transportation, District 7Address/Phone 11201 N. McKinley Dr., Tampa, FL 33612-6403**Mapping**Counties (List each one in which field survey was done-do not abbreviate) PascoUSGS 1:24,000 Map(s): Names/Dates: Zephyrhills, Fla. 1975, PR 1987; Dade City, Fla. 1960, PR 1988Remarks (Use supplementary sheet[s] if needed) Archaeological survey of 7 ponds believed to have moderate potential. One previously recorded archaeological site was expanded. Historic structures survey resulted in recording of 4 previously unrecorded resources (within 3 ponds), and evaluation of 24 previously recorded historic structures.**Description of Survey Area**Dates for Fieldwork: Start 7/7/00 End 7/11/00 Total Area Surveyed (fill in one) 25 hectares \_\_\_\_\_ acres

Number of Distinct Tracts or Areas Surveyed \_\_\_\_\_

If Corridor (fill in one for each) Width \_\_\_\_\_ meters \_\_\_\_\_ feet Length \_\_\_\_\_ kilometers \_\_\_\_\_ miles

Types of Survey (check all that apply)  archaeological  architectural  historical/archival  underwater  other: \_\_\_\_\_

HR6E06610-97 Florida Master Site File, Division of Historical Resources, Gray Building, 500 South Bronough St., Tallahassee, FL 32399-0250

Phone 850-487-2299, Suncom 277-2299, Fax 850-921-0372, Email fmsfile@mail.dos.state.fl.us, Web http://www.dos.state.fl.us/dhr/msfl

\\C of\_graydhr\ldhrshare\FSF\DOCS\FORMS\Logsheet.doc 10/03/97 11:07 AM



### Survey Log Sheet of the Florida Master Site File

#### Research and Field Methods

**Preliminary Methods** (Check as many as apply to the project as a whole. If needed write others at bottom).

- Florida Archives (Gray Building)
- Florida Photo Archives (Gray Building)
- FMSF site property search
- FMSF survey search
- other (describe)
- library research - (local public)
- library-special collection- (non local)
- Public Lands Survey (maps at DEP)
- local informant(s)
- local property or tax records
- newspaper files
- literature search
- Sanborn Insurance maps
- windshield survey
- aerial photography

**Archaeological Methods** (Describe the proportion of properties at which method was used by writing in the corresponding letter. Blanks are interpreted as "None.")

F(-ew: 0-20%, S(-ome: 20-50%); M(-ost: 50-90%); or A(-ll, Nearly all: 90-100%). If needed write others at bottom.  
 Check here if NO archaeological methods were used.

- |                                                               |                                                                 |                                                            |
|---------------------------------------------------------------|-----------------------------------------------------------------|------------------------------------------------------------|
| <input type="checkbox"/> surface collection, controlled       | <input type="checkbox"/> other screen shovel test (size: _____) | <input type="checkbox"/> block excavation (at least 2x2 m) |
| <input type="checkbox"/> surface collection, uncontrolled     | <input type="checkbox"/> water screen (finest size: _____)      | <input type="checkbox"/> soil resistivity                  |
| <input checked="" type="checkbox"/> A shovel test-1/4" screen | <input type="checkbox"/> posthole tests                         | <input type="checkbox"/> magnetometer                      |
| <input type="checkbox"/> shovel test-1/8" screen              | <input type="checkbox"/> auger (size: _____)                    | <input type="checkbox"/> side scan sonar                   |
| <input type="checkbox"/> shovel test-1/16" screen             | <input type="checkbox"/> coring                                 | <input type="checkbox"/> unknown                           |
| <input type="checkbox"/> shovel test-unscreened               | <input type="checkbox"/> test excavation (at least 1x2 m)       |                                                            |
| <input type="checkbox"/> other (describe): _____              |                                                                 |                                                            |

**Historical/Architectural Methods** (Describe the proportion of properties at which method was used by writing in the corresponding letter. Blanks are interpreted as "None.")

F(-ew: 0-20%, S(-ome: 20-50%); M(-ost: 50-90%); or A(-ll, Nearly all: 90-100%). If needed write others at bottom.  
 Check here if NO historical/architectural methods were used.

- |                                                  |                                                                |                                                          |                                                        |
|--------------------------------------------------|----------------------------------------------------------------|----------------------------------------------------------|--------------------------------------------------------|
| <input type="checkbox"/> building permits        | <input type="checkbox"/> demolition permits                    | <input type="checkbox"/> neighbor interview              | <input checked="" type="checkbox"/> A subdivision maps |
| <input type="checkbox"/> commercial permits      | <input checked="" type="checkbox"/> A exposed ground inspected | <input checked="" type="checkbox"/> S occupant interview | <input checked="" type="checkbox"/> A tax records      |
| <input type="checkbox"/> interior documentation  | <input checked="" type="checkbox"/> A local property records   | <input type="checkbox"/> occupation permits              | <input type="checkbox"/> unknown                       |
| <input type="checkbox"/> other (describe): _____ |                                                                |                                                          |                                                        |

**Scope/Intensity/Procedures** Background research, including probability analysis and windshield survey; archaeological field survey of 7 ponds, 32 shovel tests dug at 25m intervals; tests measured .5m diameter by 1m deep; 1/4" screen. Historic structures recorded; technical memorandum prepared.

#### Survey Results (cultural resources recorded)

Site Significance Evaluated?  Yes  No If Yes, circle NR-eligible/significant site numbers below.

Site Counts: Previously Recorded Sites 25 Newly Recorded Sites 4

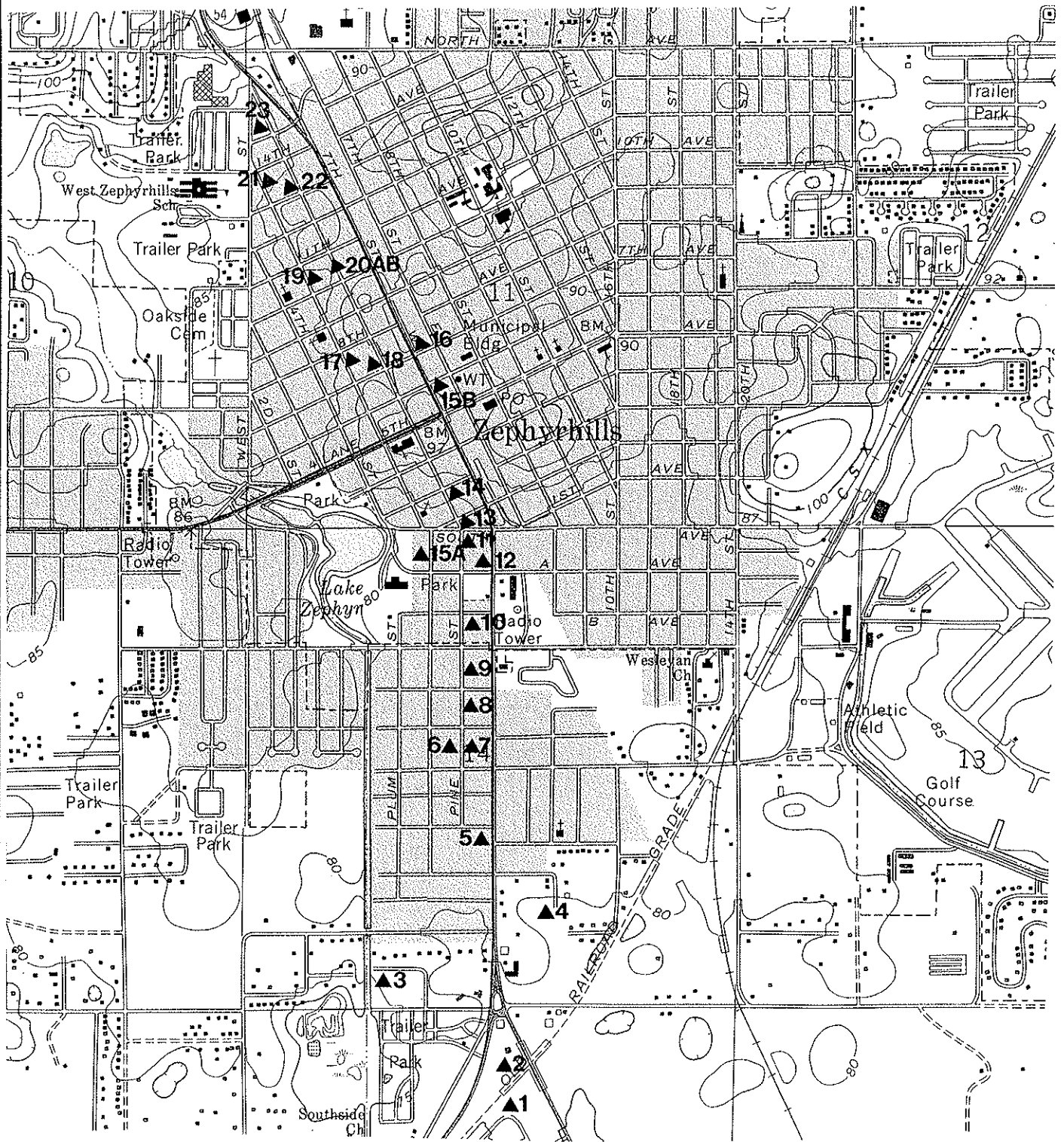
Previously Recorded Site #'s (List site #'s without "8." Attach supplementary pages if necessary) PA1206, PA924, PA928, PA931-932, PA935, PA951, PA965, PA998, PA1013-1014, PA1112-1114, PA1168, PA1173-1177, PA1181-1183, PA1193-1194

Newly Recorded Site #'s (Are you sure all are originals and not updates? Identify methods used to check for updates, ie, researched the FMSF records). List site #'s without "8." Attach supplementary pages if necessary. PA1283, PA1284, PA1285, PA1286

Site Form Used:  SmartForm  FMSF Paper Form  Approved Custom Form: Attach copies of written approval from FMSF Supervisor and Supervisor-signed form.

<b>DO NOT USE</b>	<b>SITE FILE USE ONLY</b>	<b>DO NOT USE</b>
<b>BAR Related</b> <input type="checkbox"/> 872 <input type="checkbox"/> 1A32 <input type="checkbox"/> CARL <input type="checkbox"/> UW		<b>BHP Related</b> State Historic Preservation Grant Compliance Review CRAT #

**ATTACH PLOT OF SURVEY AREA ON PHOTOCOPIES OF USGS 1:24,000 MAP(S)**



**U.S. 301/ZEPHYRHILLS  
PROPOSED POND SITE ALTERNATIVES**  
(Triangles denote approximate locations)  
(USGS Zephyrhills, Fla. 1975 PR 1987  
Scale 1:24,000